



CENSUS OF INDIA 2001

ANDHRA PRADESH

DISTRICT CENSUS HANDBOOK

Part - A & B

HYDERABAD

VILLAGE & TOWN DIRECTORY

**VILLAGE AND TOWNWISE
PRIMARY CENSUS ABSTRACT**



Director of Census Operations, ANDHRA PRADESH

Foreword

The District Census Handbook (DCHB) published by Census Organisation since 1951 census, is one of the important publications in the context of planning and development at gross-root level. The publication, which is brought out for each district, contains several demographic and socio-economic characteristics village-wise and town-wise of the district along with the status of availability of civic amenities, infrastructural facilities, etc.

2. The scope of the DCHB was initially confined to a few Census Tables and Primary Census Abstract (PCA) of each village and town within the district. Thereafter, at successive censuses, its scope and coverage has been enlarged. The DCHB published at the 1961 census provided a descriptive account of the district, administrative statistics, census tables and a village and town directory including PCA. The 1971 census-DCHB series was in three parts: Part-A related to village and town directory, Part-B to village and town PCA and Part-C comprised analytical report, administrative statistics, district census tables and certain analytical tables based on PCA and amenity data in respect of villages. The 1981 census DCHB was in two parts: Part-A contained village and town directory and Part-B the PCA of village and town including the SCs and STs PCA up to tahsil/ town levels. New features alongwith restructuring of the formats of village and town directory were added into it In Village Directory, all amenities except electricity were brought together and if any amenity was not available in the referent village, the distance in broad ranges from the nearest place having such an amenity, was given. Information on new items such as adult literacy centres, primary health sub-centres and community health workers in the village were provided so as to meet the requirements of some of the Revised Minimum Needs Programme. Information on approach to the village was provided for the first time in the Village Directory so as to give the details on number of inaccessible villages in each district. In the Town Directory, a statement (IV-A) on slums was introduced to provide the details on civic and other amenities in the notified slums of Class I and Class II towns.

3. The 1991 census DCHB, by and large, followed the pattern of presentation of 1981 census, except the format of PCA was restructured. Nine-fold industrial classification of main workers was given against the four-fold industrial classification presented in the 1981 census. In addition, sex-wise population in 0-6 age group was included in the PCA for the first time with a view to enable the data users to compile more realistic literacy rate as all children below 7 years of age had been treated as illiterate at the time of 1991 census. One of the important innovations in the 1991 census was the Community Development Block (CD block) level presentation of village directory and PCA data instead of the traditional tahsil/taluk/PS level presentation. It was expected that the presentation of village directory and PCA data at CD block level will help the planners in formulation of micro level development plans, CD block being lowest administrative unit.

4. The present series of 2001 census DCHBs have been made more informative and exhaustive in terms of coverage and content. The Village Directory has been enlarged in scope by including a number of other facilities like banking, recreational and cultural facilities, newspapers and magazines and 'most important commodity' manufactured in village. Income and expenditure of gram panchayat, wherever possible, has been provided. Apart from these, more details on distance(s) at which basic amenities are available (if not available in the village), are given. This includes educational facilities (namely primary and middle schools and college), medical facilities (viz. Allopathic Hospital, Maternity & Child Welfare Centre and Primary Health Centre), drinking water, post & telegraph (post office and phone), communication, bank, credit societies and recreational


facilities. In Town Directory, the statement on Slums has been modified and its coverage enlarged by including details on all slums instead of 'notified slums'. The information is given in case of all statutory towns irrespective of their class, against only Class I and Class II towns in the 1981 and 1991 censuses. The basic amenities available in the villages and towns are analysed in depth with the help of a number of cross-classified inset tables and statements. Two other significant additions in the publication are inclusion of 'motif' highlighting significant characteristic of the district and analytical notes as annexures. The analytical notes on (i) fertility and mortality and (ii) various measures of fertility and mean age at marriage are prepared based on 1991 Census. Whereas, in the notes relating to (i) percentage distribution of migrants by place of birth/place of last residence, (ii) main religions, (iii) marital status of population, (iv) age, sex and education, and (v) distribution of spectrum of mother tongue, nature and extent of changes occurred in the district in its basic socio-demographic features during the decade 1991-2001 are analysed. The eight digits permanent location code (PLCN) to all the villages and towns have been assigned keeping in view the future needs.

5. The village and town level amenity data have been collected, compiled and computerized in prescribed record structure under the supervision of Shri. V.S. Bhaskar, IAS., Director of Census Operations, Andhra Pradesh. Thereafter, efforts have been made to ensure comparability of the information with that of 1991 census data and the information brought out by the respective state governments in their annual reports and statistical handbooks for various years after 1991. The task of planning, designing and coordination of this publication was carried out by Shri R.G. Mitra, Deputy Registrar General (C&T) and Dr. I.C. Agrawal, Senior Research Officer of Social Studies Division. Dr. R.P. Singh, Deputy Registrar General (Map) provided the technical guidance in the preparation of maps. Whereas, Shri Anil Kumar Arora, Deputy Director of Data Processing Division who worked under the overall supervision of Shri Himakar, Addl. Director (EDP) helped in preparation of record structure for computerization of village and town directory data and the programme for the generation of Village Directory and Town Directory statements including analytical inset tables. The draft DCHB manuscripts received from the Census Directorates have been scrutinized in the Social Studies Division under the guidance of Shri S.L. Jain, Deputy Director and Shri R.K. Mehta, Assistant Director. I am thankful to all of them and others who have contributed to make this publication possible.

D.K.Sikri
Registrar General &
Census Commissioner, India.

New Delhi

Dated: 17.10.2006.



GOLCONDA FORT

Hyderabad being an important historical place, “Golconda Fort” has been selected as Motif for this Handbook. This legendary Fort, once famous for its diamond market, was the capital of the Qutub Shahi Kings who ruled from 1518 to 1687 A.D. The Fort was originally built by Kakatiya Kings about 800 years ago, and ruled the surrounding areas from Warangal, the capital city. Situated on a 122 metre elevation on a rocky ridge of granite, its circumference runs into six and half kilometres. It contains 87 bastions built on 15.25 to 18.3 metre high blocks of granite with 52 windows and 8 gates.

The remarkable feature of this Fort is its system of acoustics whereby a clapping of hands at the entry gate can be heard at the top of the Fort some 61 metres high, at an aerial distance of about 200 metres. Water was raised by an ingenious system through laminated clay pipes and Persian wheels to cool the roof gardens and high walled palaces.

Bhakta Ramadasa who built the famous ‘Bhadrachalam’ Temple of Lord Srirama with the Government money was jailed for 12 years in Golconda rocky jail by the then qutub Shahi King, Tanisha. Golconda Fort is at a distance of 12 kms. from the city of Hyderabad.

Source: 1. Government of India yearly calendar, 2002.

2. A small booklet published by the Tourism Department of Government of Andhra Pradesh

Preface

The District Census Handbook (DCHB) containing Primary Census Abstract and data on “amenities” for each village and town in the district. The intention of this publication is to place the data collected at the Census alongwith the village and town level amenities data collected from the Mandal Revenue Officers/ Municipal officials in this publication. The amenities data is validated by comparing with secondary data obtained from Heads of the Departments. For example, information on schools was compared with data available with Commissioner, School Education and information on post offices was compared with data obtained from the Chief Post Master General and so on. Validation of data in the above manner was by no means an easy exercise. Scores of officials had put in gruelling efforts for months together. The entire data and manuscripts were computerized. We are now reasonably confident of the correctness of the data but we will not make any utopian claims of cent per cent accuracy. There may be errors but we will be safe in saying that they are minimal.

The District Census Handbook is divided into the following major components.

1. Introduction.
2. Brief history of the district.
3. Census and non-Census concepts.
4. A detailed write up on the physical features, major cultural and social events, major developments during the decade, places of religious and historic importance etc.
5. Primary Census Abstract (PCA) at the district level, mandal/town level and village level.
6. Brief analysis of PCA data.
7. Village Directory and Town Directory.
8. Brief analysis on Village Directory and Town Directories.

It will not be out of place to mention here that there is perhaps no other publication from any agency that encapsulates so much data on a district. The amenities data includes information on sectors such as Education, Health, Water and Electricity supply, Communication and Transport facilities etc. The idea of presenting amenities data juxtaposed to the Census data is not only unique but also tremendously useful for the data users.

The District Census Handbook is further enriched with a district map and mandal maps depicting villages/towns with population size and also amenities such as Educational Institutions, Hospitals, Telegraph and Telephone facilities, Banks, Police Station etc.

Some improvement over earlier DCHB have been made to bring more completeness to the data presented in this volume.

1. The names of Colleges, Girls' High Schools, Hospitals run by Government and others have been given as an additional information. Similarly the names of Cinema Halls have been given.
2. Ranking of Mandals according to population is also given.

3. More Appendices and Annexures to important statements are given to make the data more comprehensive.

In the previous Censuses, the manuscripts prepared by this department were supplied to Government of Andhra Pradesh who in turn brought out the publications at their cost. However due to the procedural rigmorale some delay was unavoidable in placing the DCHBs before the data users and planners.

This time, keeping in view the above difficulties, the printing and publication of District Census Handbooks has been taken up centrally under the arrangement of the office of the Registrar General and Census Commissioner, India, New Delhi. The processing of data and preparation of Camera Ready Copies electronically including finalisation of write up was attended to in the office of the Director of Census Operations.

I am grateful to the Chief Secretaries, Principal Secretaries, Secretaries, District Collectors, Municipal Commissioners and other senior officials of the Government of Andhra Pradesh for their co-operation and assistance throughout the Census Operations and in the process of collection of the non-Censal data.

I am extremely grateful to Sri D.K.Sikri, IAS, Registrar General and Census Commissioner, India for the help, guidance and constant support in finalising this volume. My sincere thanks to Sri R.P. Singh, Deputy Registrar General (Map) and Dr.I.C. Agrawal, Assistant Registrar General (SS). Sri. S.L. Jain, Deputy Director for giving guidance, help and co-ordinating this project work and their colleagues in the office of the Registrar General, India.

I also take this opportunity to acknowledge the valuable contribution made for this publication by Sri.J.K.Banthia, Ex-Registrar General, India.

Most of the work relating to DCHB has been carried out under the able guidance and direction of Sri V.S.Bhaskar, IAS, Director of Census Operations, Andhra Pradesh, Hyderabad. I take this opportunity to acknowledge his valuable contribution made for this publication.

The credit for preparation of District Census Handbooks goes to a team of devoted officers and staff of this Directorate who have involved in this project. The names of individuals associated with this project are shown in "Acknowledgements". I am grateful to all of them.

I hope that the data users will find this publication very useful.

Hyderabad
Date: 9.5.07

D.HANUMANTHARAYA
Deputy Director of Census Operations
Andhra Pradesh

Acknowledgements

Officers

Sri R.V.V. Durga Prasad
Sri G. Bapuji
Sri M. Hanuma Naik
Late Sri Shyam Deo
Sri V.L.P. Sastry
Sri B. Satyanarayana

Designation

Deputy Director
Deputy Director
Deputy Director
Research Officer
Assistant Director (T)
Assistant Director (DC)

Drafting

Sri S. Rama Krishna
Sri A.V. Ramana Rao

Statistical Investigator Grade - II
Statistical Investigator Grade - III

Collection, Compilation, Comparison and Finalisation

Smt. P.A.M. Tayaru
Smt. N. Suseela
Sri B. Anjaiah
Sri G.K. Yadagiri
Smt. K. Subba Lakshmi
Sri S. Rama Krishna
Sri M. Narasinga Rao
Sri N.V. Sastry
Sri E. Satyanarayana
Sri P.S. Naidu
Sri Y. Gopalakrishna Murthy
Sri M. Ram Prasad
Kum. Arifa Sultana
Smt. J. Madhubala
Smt. K. Vijayalakshamma
Smt. A.R. Vidyasri
Sri B. Nadavaiah
Sri G.E. Rani
Sri G. Venkateswara Rao
Sri C.V. Nataraj
Sri L.S. Mitra
Smt. M. Indira Bhavani
Sri K.S. Naidu
Sri D. Ramesh
Smt. N.V. Satyavathi Devi
Smt. T. Manorama

Statistical Investigator Grade – II
Statistical Investigator Grade – II
Statistical Investigator Grade – I
Statistical Investigator Grade – II
Statistical Investigator Grade – II
Statistical Investigator Grade – II
Statistical Investigator Grade – II
Statistical Investigator Grade – III
Statistical Investigator Grade – III
Statistical Investigator Grade – III
Statistical Investigator Grade – III
Statistical Investigator Grade – III
Statistical Investigator Grade – III
Statistical Investigator Grade – III
Statistical Investigator Grade – III
Senior Compiler
Senior Compiler
Senior Compiler
Junior Supervisor
Senior Compiler
Senior Compiler
Senior Compiler
Senior Compiler
Compiler
Assistant Compiler
Assistant Compiler

Brief write up for Motif

Sri Y. Gopalakrishna Murthy

Statistical Investigator Grade - III

Secondary data Collection

Sri C.V. Nataraj

Junior Supervisor

Sri L.S. Mitra

Senior Compiler

Data Entry

Sri D. Ramesh

Compiler

Sri B. Surya Prakash

Data Entry Operator Gr. 'B'

Smt. S. Anuradha

Data Entry Operator Gr. 'B'

Sri D.V. Ramana

Data Entry Operator Gr. 'B'

Sri Ch. Sreenivasulu

Data Entry Operator Gr. 'B'

Sri G. Jayakar

Data Entry Operator Gr. 'B'

Generation of Tables

Sri D. Ramesh

Compiler

Smt. S. Anuradha

Data Entry Operator Gr. 'B'

Sri N. Shivarama Krishna

Data Entry Operator Gr. 'B'

Preparation of Camera Ready Copy

Smt. S. Anuradha

Data Entry Operator Gr. 'B'

Smt. V. Radha

Data Entry Operator Gr. 'B'

Scrutiny of PCA, Mandal Parishad wise Villages and Urban Agglomeration

Sri S.V. Rao

Statistical Investigator Grade - I

Sri Y. Subrahmanyam

Statistical Investigator Grade - II

Sri V. Ananthasayana Rao

Statistical Investigator Grade - III

Smt N. Alivelumanga

Sr. Compiler

Smt. T. Bala Tripura Sundari

Sr. Compiler

Sri D.V.D.S. Prasad

Sr. Compiler

Sri Ch. Ranga Chary

Sr. Compiler

Sri A. Anjaneyulu

Compiler

Sri G. Sailoo

Compiler

Sri N. Shivarama Krishna

Data Entry Operator Gr. 'B'

Supervision of Mapping work

Dr. (Kum) Aqueela Begum

Senior Geographer

Sri P. John Samuel

Cartographer

Scrutiny of Maps

Sri M.J. Sadiq

Senior Drawing Assistant

Smt. Daya Saxena

Senior Draughtsman

Sri B. Raghuram

Senior Draughtsman

Sri K. Devadas

Senior Draughtsman

Sri D. Chiranjeevi Raju

Senior Draughtsman

Preparation of Computerised Maps

Sri G. Mariyanna

Senior Draughtsman

Sri M.A. Quadeer

Senior Draughtsman

Sri K.S.P. Reddy

Senior Draughtsman

Sri T. Trinadh

Draughtsman

Smt. R.R.S.N. Subba Lakshmi

Draughtsman

Sri Gulam Mohiuddin Hassan

Draughtsman

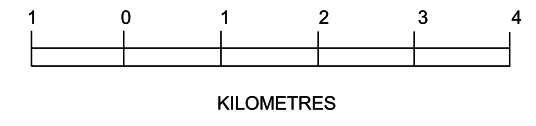
Sri P. Babji

Draughtsman

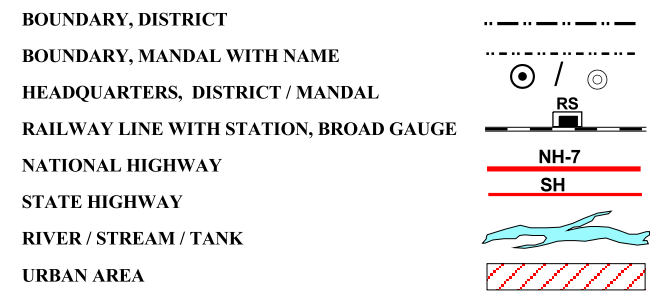
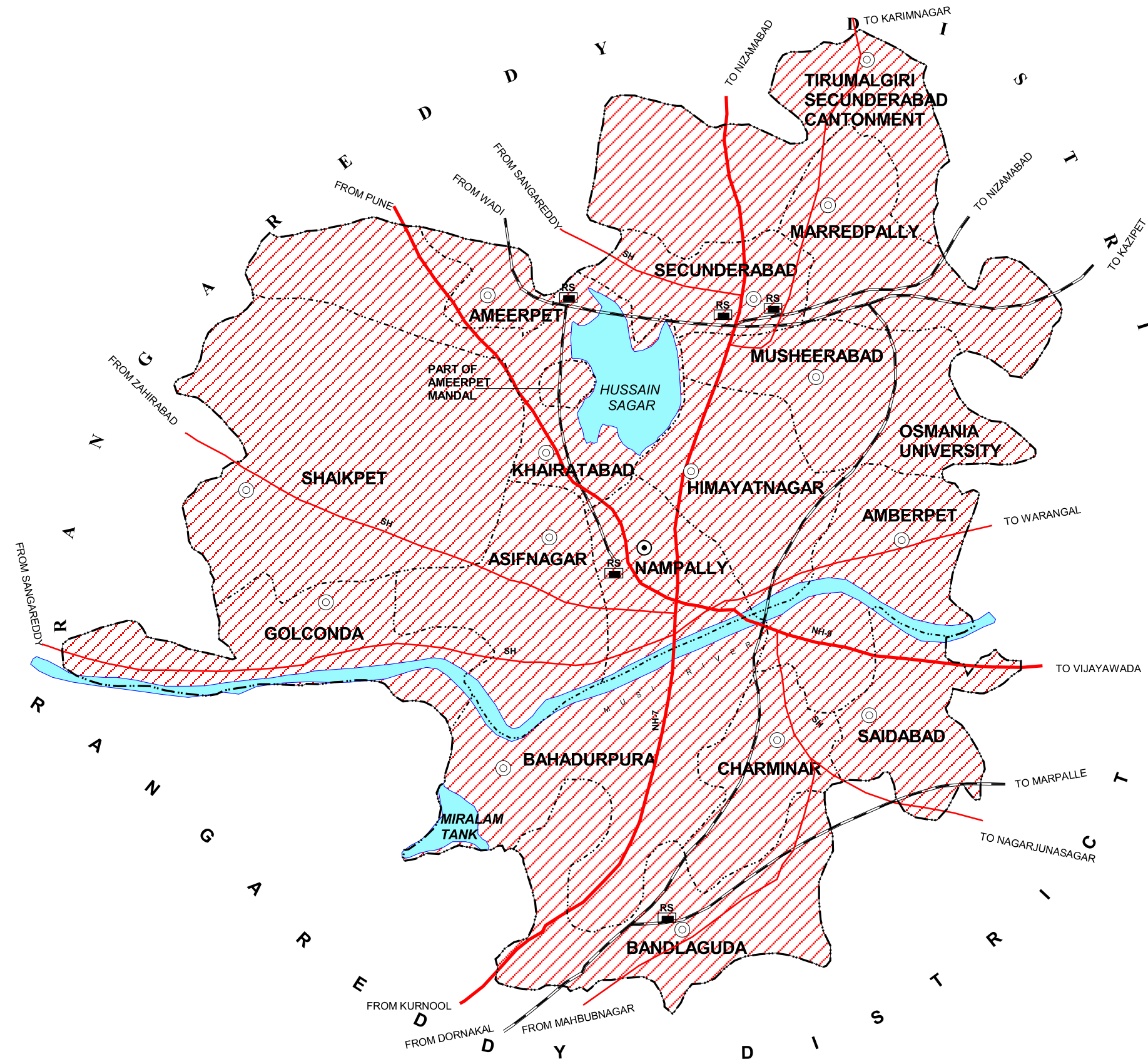
INDIA

ANDHRA PRADESH

HYDERABAD DISTRICT

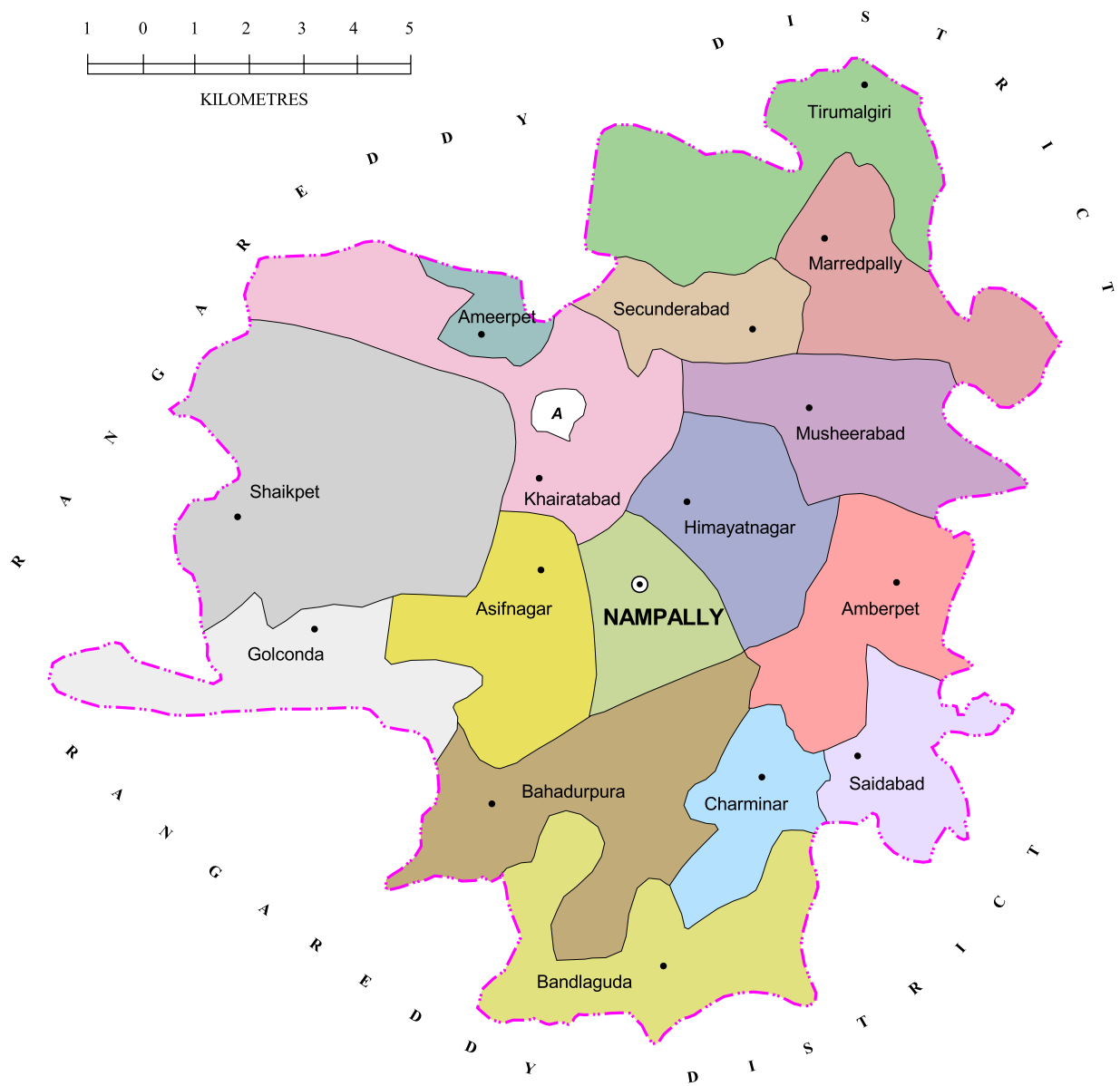
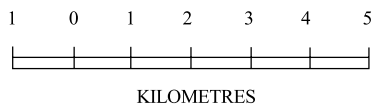


AREA : 217.00Sq.Kms
 POPULATION : 3829753
 No. OF MANDALS : 16
 No. OF TOWNS : 3
 No. OF VILLAGES : NIL
 DISTANCE FROM STATE. H.qrts
 TO DISTRICT H.qrts. : 0



Note :- Entire Hyderabad District is Urban

INDIA
ANDHRA PRADESH
HYDERABAD DISTRICT
ADMINISTRATIVE DIVISIONS



AREA : 217.00 Sq.Kms
 POPULATION : 38,29,753
 No. OF MANDALS : 16
 No. OF TOWNS : 3
 No. OF VILLAGES : NIL
 DISTANCE FROM STATE. H.qrts
 TO DISTRICT H.qrts. : 0

A - Portion of Ameerpet Mandal

BOUNDARY, DISTRICT - - - - -
BOUNDARY, MANDAL
HEADQUARTERS: DISTRICT / MANDAL /

District Highlights - 2001 Census



1. Hyderabad District stands 23rd in terms of area size and ranks 5th in terms of population in the State.
2. Hyderabad district stands 1st rank in terms of urbanization with a total Urban population of 3,829,753 forming 100.0 percentage to the total district population.
3. The sex ratio of the district is 933 against 933 in 1991 Census showing no change over the decade.
4. The density of the district is 17,649 against 14,497 in 1991 Census, showing increase over the decade.
5. Hyderabad Municipal Corporation with Code No. 40501000 is most populated with a population of 3,612,427 and Osmania University CT with Code No 40502000 is the least populated with a population of 11,224 in the district.
6. Out of 100 workers 1.6 are engaged in Agriculture sector, 3.0 in Household industry and 95.4 in other economic activities, thus showing the predominance of other economic activities Sector.
7. Out of 100 Male workers in the district 1.2 are engaged in Agricultural sector.
8. Out of 100 Female workers in the district 4.2 are engaged in Agricultural sector.
9. There is a no change in the proportion of main workers of the district in the decade (27.0 percent in 1991 and 27.0 percent in 2001).
10. There is a decrease in the proportion of Male main workers of the district in the decade (45.7 percent in 1991 to 44.3 percent in 2001).
11. There is an increase in the proportion of Female main workers of the district in the decade (6.9 percent in 1991 to 8.4 percent in 2001)
12. The District is famous for Historical monuments i.e., Charminar, Salarjung Museum etc..
13. Female work participation rate is 9.9 and that of the Males is 47.3 in the district

Important Statistics in the District

		STATE		DISTRICT	
NUMBER OF VILLAGES	Total		28,123		--
	Inhabited		26,613		--
	Uninhabited		1,510		--
NUMBER OF TOWNS	Statutory Towns		117		2
	Census Towns		93		1
POPULATION	Total	Persons	76,210,007		3,829,753
		Males	38,527,413		1,981,173
		Females	37,682,594		1,848,580
	Rural	Persons	55,401,067		--
		Males	27,937,204		--
		Females	27,463,863		--
	Urban	Persons	20,808,940		3,829,753
		Males	10,590,209		1,981,173
		Females	10,218,731		1,848,580
		Number	Percentage	Number	Percentage
PERCENTAGE URBAN POPULATION		20,808,940	27.3	3,829,753	100.0
DECADAL POPULATION GROWTH 1991 - 2001	Persons	9,701,999	14.59	683,814	21.7
	Males	4,802,832	14.24	353,924	21.7
	Females	4,899,167	14.94	329,890	21.7
AREA (in sq.km.)		275,045		217	
DENSITY OF POPULATION (Persons per square kilometre)		277		17,649	
SEX RATIO (Number of females per 1000 males)		978		933	
LITERATES	Persons	39,934,323	60.5	2,634,949	78.8
	Males	23,444,788	70.3	1,449,602	83.7
	Females	16,489,535	50.4	1,185,347	73.5
SCHEDULED CASTES POPULATION	Persons	12,339,496	16.2	307,248	8.0
	Males	6,228,011	16.2	154,759	7.8
	Females	6,111,485	16.2	152,489	8.3

		STATE		DISTRICT	
		Number	Percentage	Number	Percentage
SCHEDULED TRIBES POPULATION	Persons	5,024,104	6.6	34,560	0.9
	Males	2,548,295	6.6	17,862	0.9
	Females	2,475,809	6.6	16,698	0.9
WORKERS AND NON-WORKERS					
TOTAL WORKERS (MAIN & MARGINAL)	Persons	34,893,859	45.8	1,119,842	29.2
	Males	21,662,192	56.2	936,771	47.3
	Females	13,231,667	35.1	183,071	9.9
(I) MAIN WORKERS	Persons	29,040,873	38.1	1,032,298	27.0
	Males	19,455,492	50.5	877,318	44.3
	Females	9,585,381	25.4	154,980	8.4
(II) MARGINAL WORKERS	Persons	5,852,986	7.7	87,544	2.3
	Males	2,206,700	5.7	59,453	3.0
	Females	3,646,286	9.7	28,091	1.5
(III) NON-WORKERS	Persons	41,316,148	54.2	2,709,911	70.8
	Males	16,865,221	43.8	1,044,402	52.7
	Females	24,450,927	64.9	1,665,509	90.1
CATEGORY OF WORKERS (MAIN & MARGINAL)					
(I) CULTIVATORS	Persons	7,859,534	22.5	11,699	1.0
	Males	5,201,564	24.0	6,371	0.7
	Females	2,657,970	20.1	5,328	2.9
(II) AGRICULTURAL LABOURERS	Persons	13,832,152	39.6	6,935	0.6
	Males	6,453,741	29.8	4,605	0.5
	Females	7,378,411	55.8	2,330	1.3
(III) WORKERS IN HOUSEHOLD INDUSTRY	Persons	1,642,105	4.7	33,235	3.0
	Males	710,222	3.3	21,135	2.3
	Females	931,883	7.0	12,100	6.6
(IV) OTHER WORKERS	Persons	11,560,068	33.1	1,067,973	95.4
	Males	9,296,665	42.9	904,660	96.6
	Females	2,263,403	17.1	163,313	89.2

RANKING OF MANDALS IN THE DISTRICT

Sl.No.	Name of Mandal	In terms of											
		Total Population		Total area (in sq. kms.)		Density of population per sq. km.		Sex Ratio		Proportion Urban		Proportion Scheduled Castes	
		Value	Rank	Value	Rank	Value	Rank	Value	Rank	Value	Rank	Value	Rank
1	2	3	4	5	6	7	8	9	10	11	12	13	14
1	Ranjal	33,980	35	113.7	34	299	12	1,023	17	-	-	13.8	22
2	Navipet	51,578	19	203.2	20	254	18	1,032	14	-	-	20.7	3
3	Nandipet	70,452	7	299.2	5	235	21	1,053	7	-	-	17.6	12
4	Armur	113,018	3	217.4	18	520	3	1,018	19	-	-	15.7	16
5	Balkonda	76,966	5	204.4	19	377	6	1,052	8	-	-	18.2	10
6	Mortad	56,376	12	196.1	22	288	15	1,057	5	-	-	18.6	9
7	Kammarpalle	40,069	32	261.1	8	153	33	1,051	9	-	-	12.5	27
8	Bheemgal	57,262	11	222.7	16	257	17	1,051	9	-	-	13.2	25
9	Velpur	43,184	30	120.3	33	359	8	1,059	4	-	-	21.9	2
10	Jakranpalle	43,636	29	151.5	30	288	15	1,104	1	-	-	18.1	11
11	Makloor	55,109	15	190.1	23	290	14	1,069	3	-	-	18.7	8
12	Nizamabad	372,350	1	368.3	1	1011	1	987	29	77.5	1	9.2	32
13	Yedpalle	36,021	33	97.0	36	371	7	1,041	11	-	-	14.8	18
14	Bodhan	132,120	2	291.3	6	454	5	997	25	54.1	3	13.7	23
15	Kotgiri	54,329	18	184.8	25	294	13	1,007	23	-	-	16.8	14
16	Madnoor	50,581	20	233.6	13	217	26	978	31	-	-	23.7	1
17	Jukkal	45,168	24	238.8	12	189	29	957	32	-	-	19.1	7
18	Bichkunda	55,621	13	252.8	9	220	25	985	30	-	-	16.3	15
19	Birkoor	47,114	22	177.5	27	265	16	1,022	18	-	-	13.9	21
20	Varni	67,684	8	269.9	7	251	19	1,004	24	-	-	11.8	28
21	Dichpalle	71,091	6	225.4	14	315	11	1,043	10	-	-	14.4	19
22	Dharpalle	44,152	27	223.7	15	197	28	1,071	2	-	-	13.1	26
23	Sirkonda	46,935	23	342.2	3	137	34	1,052	8	-	-	14.8	18
24	Machareddy	54,406	17	302.5	4	180	31	1,031	15	-	-	15.4	17
25	Sadasivanagar	54,417	16	220.9	17	246	20	1,009	22	-	-	20.3	5
26	Gandhari	49,951	21	365.4	2	137	34	987	29	-	-	11.1	29
27	Banswada	58,081	10	112.8	35	515	4	1,026	16	-	-	10.7	31
28	Pitlam	42,174	31	189.6	24	222	24	995	26	-	-	18.2	10
29	Nizamsagar	34,839	34	165.5	29	211	27	1,035	13	-	-	13.6	24
30	Yellareddy	44,883	26	197.9	21	227	23	1,011	21	-	-	14.2	20
31	Nagareddipet	32,053	36	138.0	32	232	22	1,055	6	-	-	19.7	6
32	Lingampet	43,904	28	251.2	10	175	32	1,039	12	-	-	14.4	19
33	Tadwai	45,049	25	245.2	11	184	30	1,014	20	-	-	20.5	4
34	Kamareddy	106,298	4	138.4	31	768	2	988	28	60.7	2	11.0	30
35	Bhiknoor	59,645	9	179.9	26	332	9	989	27	-	-	17.2	13
36	Domakonda	55,189	14	170.5	28	324	10	1,011	21	-	-	18.6	9

RANKING OF MANDALS IN THE DISTRICT (Contd.)

Sl.No.	Name of Mandal	In terms of											
		Proportion Scheduled Tribes		Proportion Literates		Work Participation Rate (Main+ Marginal Workers)		Percentage of villages having Primary Schools		Percentage of villages having Primary Health Sub-Centre		Percentage of villages having well	
		Value	Rank	Value	Rank	Value	Rank	Value	Rank	Value	Rank	Value	Rank
1	2	15	16	17	18	19	20	21	22	23	24	25	26
1	Ranjal	2.7	28	46.8	20	51.6	20	100.0	1	50.0	7	20.0	21
2	Navipet	8.9	15	51.6	8	52.0	19	96.7	4	30.0	23	13.3	24
3	Nandipet	5.2	23	48.0	17	56.2	6	96.7	4	46.7	10	3.3	30
4	Armur	2.7	28	58.1	4	52.1	18	100.0	1	54.5	5	77.3	10
5	Balkonda	5.4	22	53.6	6	54.7	13	100.0	1	54.5	5	4.5	29
6	Mortad	1.8	31	49.7	14	57.6	1	100.0	1	58.8	2	11.8	25
7	Kammarpalle	12.9	8	46.2	21	57.1	2	92.9	9	57.1	3	7.1	28
8	Bheemgal	10.4	12	51.2	10	54.2	14	100.0	1	45.8	11	83.3	6
9	Velpur	1.4	33	50.4	12	57.0	3	100.0	1	50.0	7	50.0	12
10	Jakranpalle	7.5	18	47.3	18	56.1	7	100.0	1	46.7	10	100.0	1
11	Makloor	12.8	9	48.0	17	54.1	15	100.0	1	54.5	5	-	31
12	Nizamabad	3.9	25	66.6	1	38.5	32	100.0	1	47.1	9	26.5	18
13	Yedpalle	3.3	26	55.4	5	48.5	24	100.0	1	50.0	7	30.0	16
14	Bodhan	2.4	29	58.9	3	39.9	31	97.1	2	31.4	21	8.6	27
15	Kotgiri	4.8	24	49.5	15	47.9	26	96.9	3	31.3	22	37.5	14
16	Madnoor	0.7	34	45.0	23	48.2	25	100.0	1	26.3	27	18.4	22
17	Jukkal	8.1	17	40.8	31	48.6	23	100.0	1	27.3	25	24.2	19
18	Bichkunda	5.5	21	41.5	29	47.6	27	97.1	2	25.7	28	22.9	20
19	Birkoor	12.2	10	42.4	28	52.4	17	100.0	1	33.3	20	95.8	2
20	Varni	13.1	7	47.2	19	50.8	21	100.0	1	38.5	14	80.8	8
21	Dichpalle	15.0	4	50.3	13	52.9	16	100.0	1	55.0	4	35.0	15
22	Dharpalle	13.9	6	44.9	24	55.8	9	100.0	1	64.3	1	64.3	11
23	Sirkonda	20.6	2	44.0	25	55.4	11	100.0	1	52.4	6	90.5	4
24	Machareddy	17.1	3	39.8	32	55.1	12	100.0	1	41.7	12	29.2	17
25	Sadasivanagar	3.0	27	45.4	22	55.6	10	96.3	5	37.0	16	14.8	23
26	Gandhari	27.0	1	34.7	34	55.6	10	97.1	2	23.5	29	82.4	7
27	Banswada	9.5	14	51.5	9	45.2	29	100.0	1	37.5	15	43.8	13
28	Pitlam	10.6	11	40.8	31	49.2	22	96.3	5	33.3	20	-	31
29	Nizamsagar	10.1	13	43.5	26	52.1	18	92.3	10	26.9	26	92.3	3
30	Yellareddy	6.1	20	48.8	16	46.7	28	93.1	8	20.7	30	79.3	9
31	Nagareddipet	6.9	19	41.4	30	56.3	5	100.0	1	36.4	17	4.5	29
32	Lingampet	14.8	5	37.0	33	55.9	8	95.7	6	34.8	19	-	31
33	Tadwai	8.3	16	43.1	27	56.6	4	95.5	7	40.9	13	9.1	26
34	Kamareddy	2.1	30	65.2	2	42.3	30	100.0	1	28.6	24	-	31
35	Bhiknoor	1.7	32	53.0	7	54.1	15	100.0	1	47.4	8	-	31
36	Domakonda	0.6	35	50.9	11	55.1	12	100.0	1	35.0	18	90.0	5

RANKING OF MANDALS IN THE DISTRICT (Concl.)

Sl.No.	Name of Mandal	In terms of											
		Percentage of villages having Post Office		Percentage of villages having Bus facility		Percentage of villages having approach by Pucca Road		Percentage of villages having Electricity for domestic purpose		Percentage of villages having forest area		Percentage of villages having Irrigation	
		Value	Rank	Value	Rank	Value	Rank	Value	Rank	Value	Rank	Value	Rank
1	2	27	28	29	30	31	32	33	34	35	36	37	38
1	Ranjal	90.0	2	100.0	1	100.0	1	100.0	1	-	27	100.0	1
2	Navipet	66.7	8	93.3	7	86.7	13	100.0	1	21.9	21	100.0	1
3	Nandipet	63.3	10	100.0	1	86.7	13	100.0	1	9.4	22	93.8	7
4	Armur	90.9	1	100.0	1	68.2	18	100.0	1	-	27	100.0	1
5	Balkonda	86.4	3	100.0	1	100.0	1	100.0	1	-	27	84.6	11
6	Mortad	82.4	4	100.0	1	100.0	1	100.0	1	23.5	19	100.0	1
7	Kammarpalle	71.4	5	85.7	15	92.9	7	100.0	1	77.8	3	83.3	12
8	Bheemgal	66.7	8	95.8	2	95.8	4	100.0	1	25.0	18	100.0	1
9	Velpur	62.5	11	93.8	6	68.8	17	100.0	1	-	27	93.8	7
10	Jakranpalle	53.3	19	100.0	1	66.7	19	100.0	1	33.3	14	100.0	1
11	Makloor	54.5	15	90.9	9	54.5	22	100.0	1	45.5	10	100.0	1
12	Nizamabad	64.7	9	100.0	1	100.0	1	100.0	1	22.9	20	100.0	1
13	Yedpalle	70.0	6	90.0	10	100.0	1	100.0	1	25.0	18	100.0	1
14	Bodhan	54.3	16	88.6	11	94.3	5	100.0	1	2.6	26	100.0	1
15	Kotgiri	31.3	28	78.1	22	93.8	6	100.0	1	-	27	100.0	1
16	Madnoor	26.3	32	50.0	26	57.9	21	100.0	1	-	27	88.1	9
17	Jukkal	27.3	30	84.8	17	84.8	16	100.0	1	2.9	25	71.4	13
18	Bichkunda	31.4	27	82.9	18	88.6	10	100.0	1	7.9	23	97.4	2
19	Birkoor	54.2	17	100.0	1	100.0	1	100.0	1	38.7	12	100.0	1
20	Varni	53.8	18	88.5	12	88.5	11	100.0	1	57.1	8	85.7	10
21	Dichpalle	70.0	6	90.0	10	85.0	15	100.0	1	50.0	9	100.0	1
22	Dharpalle	57.1	14	100.0	1	85.7	14	100.0	1	60.0	7	93.3	8
23	Sirkonda	42.9	24	95.2	3	90.5	9	100.0	1	77.3	4	95.5	5
24	Machareddy	54.2	17	87.5	13	95.8	4	100.0	1	70.8	5	100.0	1
25	Sadasivanagar	48.1	21	85.2	16	96.3	2	100.0	1	32.1	15	100.0	1
26	Gandhari	26.5	31	82.4	19	91.2	8	100.0	1	86.5	2	97.3	3
27	Banswada	62.5	11	81.3	20	87.5	12	100.0	1	36.8	13	94.7	6
28	Pitlam	33.3	26	74.1	23	96.3	2	100.0	1	50.0	9	100.0	1
29	Nizamsagar	30.8	29	73.1	24	96.2	3	100.0	1	70.0	6	96.7	4
30	Yellareddy	44.8	22	79.3	21	100.0	1	100.0	1	41.9	11	100.0	1
31	Nagareddipet	36.4	25	63.6	25	100.0	1	100.0	1	31.8	16	100.0	1
32	Lingampet	43.5	23	91.3	8	100.0	1	100.0	1	95.7	1	100.0	1
33	Tadwai	59.1	13	86.4	14	100.0	1	100.0	1	29.2	17	100.0	1
34	Kamareddy	52.4	20	85.7	15	100.0	1	100.0	1	-	27	100.0	1
35	Bhiknoor	68.4	7	94.7	5	100.0	1	100.0	1	36.8	13	100.0	1
36	Domakonda	60.0	12	95.0	4	60.0	20	100.0	1	4.8	24	100.0	1

STATEMENT - 1

**NAME OF THE HEAD QUARTERS OF DISTRICT/MANDAL, THEIR RURAL-URBAN STATUS AND DISTANCE
FROM DISTRICT HEAD QUARTERS - 2001**

Serial Number	Name of the District/Mandal	Name of the District/Mandal Headquarters	Whether Rural/Urban	Distance from Mandal Headquarters to District Headquarters by Road (in kms.)
1	2	3	4	5
1	Hyderabad	Secunderabad	Urban	10
		Ameerpet	Urban	6
		Tirmalgi	Urban	15
		Maredpally	Urban	12
		Musheerabad	Urban	8
		Amberpet	Urban	7
		Himayatnagar	Urban	3
		Nampally	Urban	-
		Golkonda	Urban	5
		Shaikpet	Urban	6
		Khairatabad	Urban	4
		Asifnagar	Urban	6
		Charminar	Urban	8
		Saidabad	Urban	7
		Bahadurpura	Urban	10
		Bandlaguda	Urban	18

STATEMENT - 2

POPULATION OF THE DISTRICT AT EACH CENSUS FROM 1901 TO 2001

District	Total/ Rural/ Urban	Census Year	Persons	Males	Females	Decadal Population Variation	
						Absolute	Percentage
1	2	3	4	5	6	7	8
Hyderabad	Total	1901	499,082	256,795	242,287	-	-
		1911	627,720	322,246	305,474	128,638	(+)25.8
		1921	556,913	284,716	272,197	(-)70,807	(-)11.3
		1931	588,217	305,516	282,701	31,304	(+)5.6
		1941	810,790	417,036	393,754	222,573	(+)37.8
		1951	1,083,634	545,188	538,446	272,844	(+)33.7
		1961	1,191,668	617,764	573,904	108,034	(+)10.0
		1971	1,682,284	877,253	805,031	490,616	(+)41.2
		1981	2,251,009	1,172,237	1,078,772	568,725	(+)33.8
		1991	3,145,939	1,627,249	1,518,690	894,930	(+)39.8
	2001	3,829,753	1,981,173	1,848,580	683,814	(+)21.7	
	Rural	1901	50,616	24,550	26,066	-	-
		1911	125,616	63,029	62,587	75,000	(+)148.2
		1921	151,283	75,196	76,087	25,667	(+)20.4
		1931	121,323	57,958	63,365	(-)29,960	(-)19.8
		1941	71,631	32,258	39,373	(-)49,692	(-)41.0
		1951	-	-	-	-	-
		1961	-	-	-	-	-
		1971	119	59	60	-	-
		1981	-	-	-	-	-
		1991	-	-	-	-	-
	2001	-	-	-	-	-	
	Urban	1901	448,466	232,245	216,221	-	-
		1911	502,104	259,217	242,887	53,638	(+)12.0
		1921	405,630	209,520	196,110	(-)96,474	(-)19.2
		1931	466,894	247,558	219,336	61,264	(+)15.1
		1941	739,159	384,778	354,381	272,265	(+)58.3
		1951	1,083,634	545,188	538,446	344,475	(+)46.6
		1961	1,191,668	617,764	573,904	108,034	(+)10.0
		1971	1,682,165	877,194	804,971	490,497	(+)41.2
1981		2,251,009	1,172,237	1,078,772	568,844	(+)33.8	
1991		3,145,939	1,627,249	1,518,690	894,930	(+)39.8	
2001	3,829,753	1,981,173	1,848,580	683,814	(+)21.7		

STATEMENT - 3

AREA, NUMBER OF VILLAGES/TOWNS AND POPULATION IN DISTRICT AND TOWNS, 2001

Serial number	District / Mandal / UA / Town	Total/ Rural/ Urban	Area in square kilometres	Popu- lation per square kilo- metre	Number of villages		Number of statu- tory towns	Number of census towns	Number of house holds	Population		
					Inha- bited	Uninha- bited				Persons	Males	Females
1	2	3	4	5	6	7	8	9	10	11	12	13
	Hyderabad UA	Total	217.0	17,649	-	-	2	1	6,95,906	3,829,753	1,981,173	1,848,580
		Rural	-	-	-	-	-	-	-	-	-	-
		Urban	217.0	17,649	-	-	2	1	6,95,906	3,829,753	1,981,173	1,848,580
1	Hyderabad Municipal Corporation(Part)	Total	172.7	20,917	-	-	1	-	6,51,763	3,612,427	1,870,068	1,742,359
		Rural	-	-	-	-	-	-	-	-	-	-
		Urban	172.7	20,917	-	-	1	-	6,51,763	3,612,427	1,870,068	1,742,359
2	Osmania University	Total	3.9	2,878	-	-	-	1	1,578	11,224	6,770	4,454
		Rural	-	-	-	-	-	-	-	-	-	-
		Urban	3.9	2,878	-	-	-	1	1,578	11,224	6,770	4,454
3	Secunderabad Cantonment Board	Total	40.2	5,127	-	-	1	-	42,565	206,102	104,335	101,767
		Rural	-	-	-	-	-	-	-	-	-	-
		Urban	40.2	5,127	-	-	1	-	42,565	206,102	104,335	101,767

STATEMENT - 4

POPULATION OF URBAN AGGLOMERATIONS (INCLUDING CONSTITUENT UNITS)/TOWNS, 2001

Sl. No.	Name of UA/Town	Urban status	Name of Mandal where town # is located	Population		
				Persons	Males	Females
1	2	3	4	5	6	7
	Hyderabad U.A	-	* Hyderabad	3,829,753	1,981,173	1,848,580
1	Hyderabad	M.Corp.(Part)	* Hyderabad	3,612,427	1,870,068	1,742,359
2	Osmania University	C.T	Musheerabad	11,224	6,770	4,454
3	Secunderabad Cantonment Board	C.B	Secunderabad	206,102	104,335	101,767
District (Urban) Total				3,829,753	1,981,173	1,848,580

* All Mandals of Hyderabad District

STATEMENT - 5
STATUTORY TOWNS WITH POPULATION LESS THAN 5000 AS PER 2001
CENSUS AND AMENITIES AVAILABLE

Sl. No.	Name of Town	Location code number	Population	Whether it is Mandal head-quarters	Whether it is Mandal Parishad head-quarters	Amenities available						
						Educational	Medical	Improved drinking water	Communication	Banking		
						Senior Secondary	College	Hospital	Primary Health	Tap water	Railway station	Bank

This District has no such Statutory Town, Which has less than 5,000 Population.

STATEMENT - 6

HOUSELESS AND INSTITUTIONAL POPULATION OF TOWNS, 2001

Sl. No.	District/ Mandal/ Town	Total/ Rural/ Urban	Houseless population				Institutional population			
			Number of households	Persons	Males	Females	Number of households	Persons	Males	Females
1	2	3	4	5	6	7	8	9	10	11
	Hyderabad	Total	3,426	14,441	8,160	6,281	4,944	55,628	36,213	19,415
		Rural	-	-	-	-	-	-	-	-
		Urban	3,426	14,441	8,160	6,281	4,944	55,628	36,213	19,415
1	Hyderabad (M Corp.) (Part)	Urban	3,222	13,601	7,718	5,883	4,772	51,095	33,130	17,965
2	Osmania University (CT)	Urban	24	81	40	41	36	2,788	2,303	485
3	Secunderabad Cantonment Board (CB)	Urban	180	759	402	357	136	1,745	780	965

STATEMENT - 7

**VILLAGES WITH POPULATION OF 5,000 AND ABOVE AT MANDAL PARISHAD LEVEL
AS PER 2001 CENSUS AND AMENITIES AVAILABLE**

Sl.No.	Name of Mandal Parishad	Name of village	Location code number	Population	Whether it is Mandal Head-quarters	Whether it is Mandal Parishad Head-quarters	Amenities available Educational	
							Senior Secondary School	College
1	2	3	4	5	6	7	8	9
1	Ranjal	Neela	00173000	6,208	No	No	-	-
		Ranjal	00173400	8,454	Yes	Yes	-	-
2	Navipet	Navipet	00176200	7,764	Yes	Yes	1	1
3	Nandipet	Nandipet	00179700	9,922	Yes	Yes	-	-
		Velmal	00179800	9,697	No	No	-	-
4	Armur	Pipri	00181300	5,677	No	No	-	-
		Alur	00181600	6,744	No	No	-	-
		Armur	00182000	40,836	Yes	Yes	4	1
		Ankapur	00182100	6,058	No	No	-	-
		Mamidipalle	00182200	6,961	No	No	-	-
		Perkit	00182300	7,397	No	No	-	-
5	Balkonda	Soanpet	00182700	7,265	No	No	-	-
		Mendora	00183200	5,010	No	No	-	-
		Mukpal	00184100	6,296	No	No	-	-
		Balkonda	00184900	13,803	Yes	Yes	1	-
6	Mortad	Yergatla	00185700	5,581	No	No	-	-
		Mortad	00186500	11,965	Yes	Yes	1	-
7	Kammarpalle	Kammar Palle	00187300	6,434	Yes	Yes	-	-
8	Bheemgal	Pedda Bheemgal	00188900	5,227	No	No	-	-
		Bheemgal	00189600	13,879	Yes	Yes	1	-
9	Velpur	Padgal	00191300	6,080	No	No	1	-
		Velpur	00192000	8,315	Yes	Yes	-	-
		Narkhoda	00192400	5,549	No	No	-	-
10	Jakranpalle	Jakranpalle	00193500	6,281	Yes	Yes	-	-
		Padkal	00193900	6,723	No	No	-	-
11	Makloor	Makloor	00195400	8,630	Yes	Yes	-	-
		Kalladi	00195500	5,625	No	No	-	-
		Gutpa	00195600	6,212	No	No	-	-
12	Nizamabad	Gundaram	00196600	5,892	No	No	-	-
		Borgaon (P)	00198000	6,242	No	No	1	-
		Mudakpalle	00199400	5,929	No	No	-	-
13	Yedpalle	Jankampet	00200400	7,791	No	No	-	1
		Yedpalle	00200700	12,176	Yes	Yes	-	-
14	Bodhan	Saloor	00202900	6,094	No	No	-	-
15	Kotgiri	Kotgiri	00206800	10,162	Yes	Yes	-	-
		Pothangal	00207300	6,745	No	No	-	-
16	Madnoor	Madnur	00210900	7,964	Yes	Yes	-	-
17	Bichkunda	Bichkunda	00217600	11,754	Yes	Yes	1	1
18	Birkoor	Birkoor	00222600	7,383	Yes	Yes	-	-
19	Varni	Rudrur	00223600	9,778	No	No	-	-
		Mosra	00224200	6,722	No	No	-	-
		Chandur	00225000	5,761	No	No	-	-
		Varni	00225200	11,457	Yes	Yes	1	1
20	Dichpalle	Bardipur	00226500	8,324	No	No	-	-
		Mentrajpalle	00226600	5,442	No	No	-	-
		Nadepalle	00226800	5,520	No	No	-	-
		Ghanpur	00227800	5,962	No	No	-	-
		Indalwai	00228000	7,775	Yes	Yes	-	-
		Gannaram	00228200	6,937	No	No	-	-

STATEMENT - 7 (Contd.)

**VILLAGES WITH POPULATION OF 5,000 AND ABOVE AT MANDAL PARISHAD LEVEL
AS PER 2001 CENSUS AND AMENITIES AVAILABLE**

Sl.No.	Name of Mandal Parishad	Name of village	Location code number	Population	Whether it is Mandal Head-quarters	Whether it is Mandal Parishad Head-quarters	Amenities available Educational	
							Senior Secondary School	College
1	2	3	4	5	6	7	8	9
21	Dharpalle	Dubbak	00228600	5,154	No	No	-	-
		Lolam	00229100	6,192	No	No	-	-
		Dharpalle	00229300	10,072	Yes	Yes	1	-
22	Sirkonda	Honnajipet	00231200	5,946	No	No	-	-
23	Machareddy	Reddipet	00232200	6,075	No	No	-	-
24	Sadasivanagar	Sadasivanagar	00235200	6,704	Yes	Yes	-	-
		Adloor Yellareddy	00236600	5,805	No	No	-	-
57	Sadasivanagar	Ramareddy	00237000	8,066	No	No	-	-
25	Gandhari	Gandhari	00240200	8,661	Yes	Yes	-	-
26	Banswada	Banswada	00242300	23,749	Yes	Yes	1	1
		Tadkole	00242600	5,081	No	No	-	-
27	Pitlam	Pitlam	00245500	10,327	Yes	Yes	1	-
28	Yellareddy	Yellareddy	00250100	15,503	Yes	Yes	1	-
29	Lingampet	Lingampet	00255600	9,425	Yes	Yes	-	-
		Shatpalle	00255900	5,650	No	No	-	-
30	Tadwai	Argonda	00258200	5,209	No	No	-	-
31	Kamareddy	Adloor	00258900	6,522	No	No	-	-
		Chinna Mallareddy	00260300	5,708	No	No	-	-
32	Bhiknoor	Rajampet	00260900	5,608	No	No	-	-
		Jangampalle	00261100	5,308	No	No	-	-
		Bhiknoor	00261800	12,134	Yes	Yes	2	1
		Peddamalla	00262300	6,350	No	No	-	-
33	Domakonda	Domakonda	00262900	13,062	Yes	Yes	1	-
		Bibipet	00264200	8,970	No	No	-	-

STATEMENT - 7 (Contd.)

**VILLAGES WITH POPULATION OF 5,000 AND ABOVE AT MANDAL PARISHAD LEVEL
AS PER 2001 CENSUS AND AMENITIES AVAILABLE**

Sl.No.	Name of Mandal Parishad	Name of Village	Amenities available					
			Medical		Drinking Water	Communication	Banking	
1	2	3	Primary Health Centre	Primary Health Sub-centre	Tap water	Railway station	Commercial Bank	Co-operative Bank
			10	11	12	13	14	15
1	Ranjal	Neela	-	1	Yes	No	-	-
		Ranjal	1	2	Yes	No	1	1
2	Navipet	Navipet	1	2	Yes	Yes	1	1
3	Nandipet	Nandipet	1	1	Yes	No	1	1
		Velmal	-	1	Yes	No	-	-
4	Armur	Pipri	-	1	No	No	1	1
		Alur	-	1	No	No	1	-
		Armur	1	1	Yes	No	5	1
		Ankapur	-	1	Yes	No	1	1

STATEMENT - 7 (Contd.)

**VILLAGES WITH POPULATION OF 5,000 AND ABOVE AT MANDAL PARISHAD LEVEL
AS PER 2001 CENSUS AND AMENITIES AVAILABLE**

Sl.No.	Name of Mandal Parishad	Name of Village	Amenities available					
			Medical		Drinking Water	Communication	Banking	
			Primary Health Centre	Primary Health Sub-centre	Tap water	Railway station	Commercial Bank	Co-operative Bank
1	2	3	10	11	12	13	14	15
		Mamidipalle	-	-	Yes	No	-	-
		Perkit	-	1	Yes	No	1	1
5	Balkonda	Soanpet	-	1	Yes	No	-	-
		Mendora	1	1	Yes	No	1	-
		Mukpal	-	1	Yes	No	1	-
		Balkonda	-	2	Yes	No	1	-
6	Mortad	Yergatla	-	1	Yes	No	1	1
		Mortad	1	2	Yes	No	1	1
7	Kammarpalle	Kammar palle	1	1	Yes	No	1	-
8	Bheemgal	Pedda Bheemgal	-	1	Yes	No	-	-
		Bheemgal	1	1	Yes	No	1	1
9	Velpur	Padgal	-	1	Yes	No	-	1
		Velpur	1	1	Yes	No	1	1
		Narkhoda	-	1	Yes	No	1	-
10	Jakranpalle	Jakranpalle	1	1	Yes	No	1	-
		Padkal	-	1	Yes	No	1	-
11	Makloor	Makloor	1	1	Yes	No	1	-
		Kalladi	1	1	Yes	No	-	-
		Gutpa	-	1	Yes	No	1	-
12	Nizamabad	Gundaram	-	1	Yes	No	-	-
		Borgaon (P)	-	1	Yes	No	-	-
		Mudakpalle	1	1	Yes	No	1	-
13	Yedpalle	Jankampet	-	2	Yes	Yes	-	1
		Yedpalle	1	3	Yes	Yes	1	-
14	Bodhan	Saloor	1	1	Yes	No	1	-
15	Kotgiri	Kotgiri	-	1	Yes	No	1	1
		Pothangal	-	2	Yes	No	1	-
16	Madnoor	Madnur	1	1	Yes	No	1	1
17	Bichkunda	Bichkunda	-	1	Yes	No	2	1
18	Birkoor	Birkoor	1	1	Yes	No	1	1
19	Varni	Rudrur	1	2	Yes	No	1	-
		Mosra	1	1	Yes	No	1	-
		Chandur	-	1	Yes	No	1	-
		Varni	1	2	Yes	No	1	1
20	Dichpalle	Bardipur	-	2	Yes	No	1	1
		Mentrajpalle	-	1	Yes	No	-	1
		Nadepalle	-	1	Yes	Yes	-	1
		Ghanpur	1	1	Yes	Yes	-	1
		Indalwai	1	2	Yes	Yes	1	1
		Gannaram	-	1	Yes	No	-	-

STATEMENT - 7 (Concl.)

**VILLAGES WITH POPULATION OF 5,000 AND ABOVE AT MANDAL PARISHAD LEVEL
AS PER 2001 CENSUS AND AMENITIES AVAILABLE**

Sl.No.	Name of Mandal Parishad	Name of Village	Amenities available					
			Medical		Drinking Water	Communication	Banking	
			Primary Health Centre	Primary Health Sub-centre	Tap water	Railway station	Commercial Bank	Co-operative Bank
1	2	3	10	11	12	13	14	15
21	Dharpalle	Dubbak	-	1	Yes	No	1	-
		Lolam	-	1	No	No	2	2
		Dharpalle	1	1	Yes	No	1	1
22	Sirkonda	Honnajipet	1	1	Yes	No	-	-
23	Machareddy	Reddipet	-	1	Yes	No	1	-
24	Sadasivanagar	Sadasivanagar	1	1	Yes	No	1	1
		Adloor Yellareddy	-	1	Yes	No	1	-
		Ramareddy	1	1	Yes	No	1	-
25	Gandhari	Gandhari	1	1	Yes	No	1	1
26	Banswada	Banswada	-	-	Yes	No	3	1
		Tadkole	-	1	Yes	No	-	1
27	Pitlam	Pitlam	1	2	Yes	No	1	1
28	Yellareddy	Yellareddy	-	1	Yes	No	1	1
29	Lingampet	Lingampet	1	1	Yes	No	1	1
		Shatpalle	-	1	Yes	No	-	-
30	Tadwai	Argonda	-	1	Yes	No	-	-
31	Kamareddy	Adloor	-	1	Yes	No	-	-
		Chinna Mallareddy	-	1	Yes	No	1	-
32	Bhiknoor	Rajampet	1	1	Yes	No	1	-
		Jangampalle	-	1	Yes	No	1	-
		Bhiknoor	1	2	Yes	Yes	2	1
		Peddamallaareddy	-	1	Yes	No	1	-
33	Domakonda	Domakonda	1	2	Yes	No	1	1
		Bibipet	1	1	Yes	No	1	-

STATEMENT - 8
STATUTORY TOWNS WITH POPULATION LESS THAN 5000 AS PER 2001
CENSUS AND AMENITIES AVAILABLE

Sl. No.	Name of Town	Location code number	Population	Whether it is Mandal head-quarters	Whether it is Mandal Parishad head-quarters	Amenities available							
						Senior School	College	Hospital	Primary Health Centre	Improved drinking water	Tap water	Communication station	Banking
1	2	3	4	5	6	7	8	9	10	11	12	13	14

This District has no Statutory Town with population less than 5,000

STATEMENT -9

HOUSELESS AND INSTITUTIONAL POPULATION OF MANDALS, RURAL AND URBAN, 2001

Sl. No.	District/ Mandal / U.A./ Town	Total/ Rural/ Urban	Number of households	Houseless population			Number of households	Institutional population		
				Persons	Males	Females		Persons	Males	Females
1	2	3	4	5	6	7	8	9	10	11
	Nizamabad	Total	1,489	6,822	3,506	3,316	1,455	24,303	16,342	7,961
		Rural	1,246	5,684	2,867	2,817	953	16,590	11,432	5,158
		Urban	243	1,138	639	499	502	7,713	4,910	2,803
1	Ranjal	Total	11	53	28	25	26	305	145	160
		Rural	11	53	28	25	26	305	145	160
		Urban	-	-	-	-	-	-	-	-
2	Navipet	Total	28	128	64	64	15	212	181	31
		Rural	28	128	64	64	15	212	181	31
		Urban	-	-	-	-	-	-	-	-
3	Nandipet	Total	101	447	229	218	62	667	491	176
		Rural	101	447	229	218	62	667	491	176
		Urban	-	-	-	-	-	-	-	-
4	Armur	Total	55	288	143	145	38	1,011	781	230
		Rural	55	288	143	145	38	1,011	781	230
		Urban	-	-	-	-	-	-	-	-
5	Balkonda	Total	34	148	73	75	26	699	199	500
		Rural	34	148	73	75	26	699	199	500
		Urban	-	-	-	-	-	-	-	-
6	Mortad	Total	38	161	81	80	14	237	218	19
		Rural	38	161	81	80	14	237	218	19
		Urban	-	-	-	-	-	-	-	-
7	Kammarpalle	Total	37	156	74	82	27	360	303	57
		Rural	37	156	74	82	27	360	303	57
		Urban	-	-	-	-	-	-	-	-
8	Bheemgal	Total	95	476	236	240	43	477	356	121
		Rural	95	476	236	240	43	477	356	121
		Urban	-	-	-	-	-	-	-	-
9	Velpur	Total	38	174	84	90	16	319	269	50
		Rural	38	174	84	90	16	319	269	50
		Urban	-	-	-	-	-	-	-	-
10	Jakranpalle	Total	87	361	173	188	43	220	123	97
		Rural	87	361	173	188	43	220	123	97
		Urban	-	-	-	-	-	-	-	-
11	Makloor	Total	46	201	99	102	25	291	151	140
		Rural	46	201	99	102	25	291	151	140
		Urban	-	-	-	-	-	-	-	-

STATEMENT -9 (Contd.)

HOUSELESS AND INSTITUTIONAL POPULATION OF MANDALS, RURAL AND URBAN, 2001

Sl. No.	District/ Mandal / U.A./ Town	Total/ Rural/ Urban	Number of households	Houseless population			Number of households	Institutional population		
				Persons	Males	Females		Persons	Males	Females
1	2	3	4	5	6	7	8	9	10	11
12	Nizamabad	Total	296	1,401	738	663	400	6,290	4,056	2,234
		Rural	145	676	340	336	47	923	722	201
		Urban	151	725	398	327	353	5,367	3,334	2,033
13	Nizamabad (M)	Urban	151	725	398	327	353	5,367	3,334	2,033
14	Yedpalle	Total	9	62	42	20	12	101	73	28
		Rural	9	62	42	20	12	101	73	28
		Urban	-	-	-	-	-	-	-	-
15	Bodhan	Total	44	203	125	78	74	1,203	772	431
		Rural	16	72	36	36	9	136	82	54
		Urban	28	131	89	42	65	1,067	690	377
16	Bodhan (M)	Urban	28	131	89	42	65	1,067	690	377
17	Kotgiri	Total	16	74	36	38	11	180	161	19
		Rural	16	74	36	38	11	180	161	19
		Urban	-	-	-	-	-	-	-	-
18	Madnoor	Total	31	141	65	76	38	312	159	153
		Rural	31	141	65	76	38	312	159	153
		Urban	-	-	-	-	-	-	-	-
19	Jukkal	Total	3	12	6	6	17	422	322	100
		Rural	3	12	6	6	17	422	322	100
		Urban	-	-	-	-	-	-	-	-
20	Bichkunda	Total	20	105	56	49	18	222	178	44
		Rural	20	105	56	49	18	222	178	44
		Urban	-	-	-	-	-	-	-	-
21	Birkoor	Total	15	64	31	33	30	206	115	91
		Rural	15	64	31	33	30	206	115	91
		Urban	-	-	-	-	-	-	-	-
22	Varni	Total	29	134	71	63	28	1,032	741	291
		Rural	29	134	71	63	28	1,032	741	291
		Urban	-	-	-	-	-	-	-	-
23	Dichpalle	Total	58	275	137	138	36	845	213	632
		Rural	58	275	137	138	36	845	213	632
		Urban	-	-	-	-	-	-	-	-
24	Dharpalle	Total	17	78	37	41	39	430	294	136
		Rural	17	78	37	41	39	430	294	136
		Urban	-	-	-	-	-	-	-	-

STATEMENT - 9 (Contd.)

HOUSELESS AND INSTITUTIONAL POPULATION OF MANDALS, RURAL AND URBAN, 2001

Sl. No.	District/ Mandal / U.A./ Town	Total/ Rural/ Urban	Number of households	Houseless population			Number of households	Institutional population		
				Persons	Males	Females		Persons	Males	Females
1	2	3	4	5	6	7	8	9	10	11
25	Sirkonda	Total	9	33	22	11	11	95	68	27
		Rural	9	33	22	11	11	95	68	27
		Urban	-	-	-	-	-	-	-	-
26	Machareddy	Total	29	133	70	63	25	398	252	146
		Rural	29	133	70	63	25	398	252	146
		Urban	-	-	-	-	-	-	-	-
27	Sadasivanagar	Total	49	227	116	111	39	1,058	958	100
		Rural	49	227	116	111	39	1,058	958	100
		Urban	-	-	-	-	-	-	-	-
28	Gandhari	Total	14	36	16	20	83	1,032	695	337
		Rural	14	36	16	20	83	1,032	695	337
		Urban	-	-	-	-	-	-	-	-
29	Banswada	Total	15	75	41	34	31	968	483	485
		Rural	15	75	41	34	31	968	483	485
		Urban	-	-	-	-	-	-	-	-
30	Pitlam	Total	31	138	66	72	21	336	255	81
		Rural	31	138	66	72	21	336	255	81
		Urban	-	-	-	-	-	-	-	-
31	Nizamsagar	Total	6	36	15	21	17	480	352	128
		Rural	6	36	15	21	17	480	352	128
		Urban	-	-	-	-	-	-	-	-
32	Yellareddy	Total	24	96	55	41	25	1,149	871	278
		Rural	24	96	55	41	25	1,149	871	278
		Urban	-	-	-	-	-	-	-	-
33	Nagareddipet	Total	11	49	32	17	3	22	12	10
		Rural	11	49	32	17	3	22	12	10
		Urban	-	-	-	-	-	-	-	-
34	Lingampet	Total	34	158	80	78	17	154	83	71
		Rural	34	158	80	78	17	154	83	71
		Urban	-	-	-	-	-	-	-	-
35	Tadwai	Total	11	39	19	20	6	35	17	18
		Rural	11	39	19	20	6	35	17	18
		Urban	-	-	-	-	-	-	-	-

STATEMENT - 9 (Concl.)

HOUSELESS AND INSTITUTIONAL POPULATION OF MANDALS, RURAL AND URBAN, 2001

Sl. No.	District/ Mandal / U.A./ Town	Total/ Rural/ Urban	Number of households	Houseless population			Number of households	Institutional population		
				Persons	Males	Females		Persons	Males	Females
1	2	3	4	5	6	7	8	9	10	11
36	Kamareddy	Total	119	532	282	250	101	1,627	1,183	444
		Rural	55	250	130	120	17	348	297	51
		Urban	64	282	152	130	84	1,279	886	393
37	Kamareddy (M)	Urban	64	282	152	130	84	1,279	886	393
38	Bhiknoor	Total	17	71	35	36	12	691	664	27
		Rural	17	71	35	36	12	691	664	27
		Urban	-	-	-	-	-	-	-	-
39	Domakonda	Total	12	57	29	28	26	217	148	69
		Rural	12	57	29	28	26	217	148	69
		Urban	-	-	-	-	-	-	-	-

(i) About the District Census Handbook



District manuals compiled and published prior to 1905 by the erstwhile composite Madras Government contained not only particulars of items of more or less similar and permanent characteristics like history, religion and ethnography, but also a few statistical tables including those relating to population which became obsolete within a few years of publication. Later, the Madras Government replaced the District Manuals by another publication viz., the District Gazetteer consisting of two Volumes A and B. Volume-A contained descriptive and general tables which explains the text and Volume-B contained detailed statistics. It was decided that Volume B should be brought out periodically after each decennial census so that they contain the latest statistics. Volume-A was published for some districts between 1905 and 1927 in the Composite Madras State. The publication of Volume-A was discontinued in 1927. Volume-B was published for all the districts of the Composite Madras State between 1906 and 1915. The publication of Volume-B was also stopped after 1931 Census.

Similarly the Gazetteer volumes were also brought for some of the districts in the erstwhile Hyderabad State. The scheme of publication of revised District Gazetteers was restarted in the year 1958 by the State Governments. The State Editor, District Gazetteers, Government of Andhra Pradesh had published the Gazetteers of all the districts.

The idea of compiling the District Census Handbooks was initiated during the 1951 census pioneered by Sri. R.A. Gopala Swamy, I.C.S. the then Registrar General, India and Ex-officio Census Commissioner of India, with a view to preserve the census records prepared for areas below the district level. He proposed that all the District Census Tables and Census Abstracts prepared during the process of sorting and compilation, should be bound together in a single manuscript volume and named as the District Census Handbook and suggested that the State Government should take up printing and publication

at their own cost. Then onwards, the District Census Handbooks were published in each census with improved pattern with an aim to give the census and non-census data at micro level for the village and district as a whole to suit the requirements of various departments, scholars, research personnel, planners, industrialists, electoral authorities, and other data users, also for efficient public administration by the state.

Pattern at 2001 Census :

The present District Census Handbook of 2001 Census, like the previous Census, is brought out for each district comprising of two Parts. Part- A Village and Town Directory with additional information on amenities viz., availability of commercial banks, recreation, credit societies etc., and land use particulars in the rural areas and Part- B Primary Census Abstract. At the out set an analytical note is given which depicts a general back ground on the district and analytical results on the statements and tables included in the volume. The volume is also provided with brief history of the district, physical aspects, census concepts, non-census concepts, major characteristics with reference to economic resources and administrative set-up during the past decade, few appendixes, etc..

Part A–Village and Town Directory :

The Section- I i.e. Village Directory gives non-census data on the amenities available in each village in respect of educational, medical, drinking water, power supply, post and telegraph, telephone, approach to village, banks, credit societies, receipt of newspapers and magazines, recreation and cultural facilities, nearest town and its distance, distribution of land use area, income and expenditure of the village and name of the most important commodities manufactured.

If an amenity is not available in the referred village, the distance in broad ranges (Kms.) from the nearest place where the amenity is available is

indicated. If the nearest place is situated in another state, name of the other state is also given.

The Section-II i.e. Town Directory has been presented in seven Statements viz., Statement – I Status and Growth History, Statement-II Physical aspects and Location of towns, Statement-III Municipal Finance(receipts and expenditure,1998-99), Statement-IV Civic and other amenities, Statement-V Medical, Educational, Recreational and Cultural facilities, Statement-VI Trade, Commerce, Industry and Banking etc., Statement-VII Civic and other amenities in Slums and an Appendix showing towns with out growths and their population. The reference period for the above statements is 1998-99 and the data is covered for all the statutorily notified

towns in the district.

The non-census data at Village/Town level is collected from concerned authorities viz., Mandal Revenue Officers, Municipal Commissioners etc., and scrutinized with meticulous care and validated with the data collected from various departments to provide valid information to the data users.

Part B–Primary Census Abstract :

This data can be stated as the essence of the handbook. The latest census details such as area, total house holds, population, scheduled castes and Tribes population, literates, workers, etc. are presented in this Abstract.

(ii) History and Administrative Set-up of the District



(i) Brief History of the District :

The history of Hyderabad district was inextricably bound up with the rise and fall of various kingdoms, which flourished in the Deccan during the medieval and modern times. The Kakatiyas of Warangal were the first important rulers of this part of the country between 1150 and 1323 A.D. Muhammed-bin-Tughlak, who broke the Kakatiya power in 1323, held sway for sometime after which the royal court of the Bahamani Sultan held the Deccan for about two centuries. On their decline, the Barid Shahi kingdom rose to power, which, for unknown reasons, dwindled by about 1609. Then came the famous Qutub Shahis of Golkonda (1512-1687) whose rule opened a glorious chapter in the annals of Hyderabad. It was in the reign of the fifth descendent of this dynasty, Muhammed Quli, that the nucleus of Hyderabad city, renowned for its magnificent mansions, had been laid in 1591 A.D. However, towards the close of the 17th century the fortress of Golkonda fell to the sword of Aurangzeb (1687) who made it a part and parcel of the Mughal Empire and nominated Chin Kalich Khan (Asaf Jhah) as Subedar of the Deccan, who in turn, made himself the master of the Deccan after inflicting a signal defeat on Mubariz Khan (who was secretly instructed by the Mughal Emperor) in the famous battle of Shakarkheda fought on the 11th oct., 1724. This battle which was renamed Fathkhera by the Nizam-ul-Mulk marks the establishment of the Asif Jahii Dynasty and with it the establishment of an autonomous Deccan. It also marks the end of the medieval period in the history of the Deccan and the commencement of the modern period, which was identical with the end of the Mughal hegemony and the definite establishment of the Asif Jahi rule. The state and the dynasty so founded by Asaf Jhah – I had witnessed many eventful things in the evolution of the Hyderabad state. He also instituted the title of the Nizam which had become since then the hereditary and dynastic title of the successive rulers

of this state and thus, he became the founder of the house of the Nizams (1724). Thereafter, the district remained a part of the Nizam's dominion until it became a part of the Indian Union in 1948. It was finally merged in the enlarged state of Andhra Pradesh on 1st November, 1956 when the sovereign Independent republic of India implemented the States' Reorganization Act with a view of redrawing the political map of India, delimiting and alienating the boundaries of the states so as to weld together the people speaking the same language.

The early history of the Hyderabad district formed a part is given below:

Early Hindu Period : In pre-historic times the great Dravidian race occupied Southern India including a major portion of the Deccan Plateau. It is uncertain when the Aryans invaded the Deccan. The Empire of Ashoka (273-231 B.C.), however, seems to have had control over the whole of Berar and a considerable portion of the Deccan Plateau. The Andhras were the next kings who ruled the Deccan. They were mentioned in the Asokan inscriptions but their rise to power dates from about 220 B.C. gradually extending their sway from Krishna Delta, they soon possessed an empire reaching to Nasik. This dynasty seems to have come to an end in the third century A.D., but the reasons for the collapse are little known. The Pallavas who ruled south of Krishna might have extended their power to this region. The next dynasty of importance is that of the Chalukyas who rose to power in Bijapur district by about 550 A.D. and founded an empire spreading east and west across the Peninsula with their capital at Kalyani. Pulakeshi – II (608-642 A.D) ruled practically the whole of India south of Narmada River and even came into contact with Harshavardhana of Kanuj. Throughout their period of supremacy, the Chalukyas were at war with the Pallavas. In the middle of eighth century, the Chalukyas were displaced by the Rashtrakutas of Malkhed in Gulbarga district. About

973 A.D., the Chalukyan Dynasty was restored and for nearly 200 years maintained its position, in spite of fierce struggles with the Cholas and Hoyasalas of Dorasamudra. The Chalukya power fell about 1189 A.D., to the Hoyasalas and Yadavas, the latter of whom established themselves at Deogiri. The Yadavas were the last great Hindu rulers of the Deccan, for Vijayanagar Kingdom, which was founded half a century later after the advent of the Mohammedans never acquired much sway in the Deccan proper.

Muhammadan Period : Alla-ud-din Khilji led the first Mohammedan expedition into the Deccan in 1294 against the Yadava ruler of Deogiri and forced him to submission. In 1296, he assassinated his own uncle and seized the throne, and sent an expedition to Deogiri. His first expedition was dispatched in 1303 against the Kakatiya kings of Warangal, who had established themselves there since the middle of the 12th Century. This, having failed, he sent a second expedition under Malik Kafur in 1309, which resulted in the submission of the Raja who agreed to pay tribute. Muhammad-bin-Tughlak conducted a later campaign against Warangal and finally broke the Kakatiya power in 1323. In 1310, Malik Kafur was sent against the Hoyasala Raja of Dorasamudra (Halebid in Mysore). In 1318, when Harpal, the Deogiri ruler rebelled, he was defeated and put to death and with him the Yadava dynasty ended. When Muhammad-bin-Tughlak ascended the throne in 1325 at Delhi, the Mohammedans were masters of the Deccan from North to South. The chief Rajas of Telangana acknowledged their sway and paid tribute. He changed the name of Deogiri to Daulatabad and made it his capital. A few years later, the imperial governors of the Deccan revolted resulting in the establishment of the Bahamani Dynasty. Zafar Khan, who styled himself as Alla-ud-din Hasan Shah Gangu founded this line and having taken possession of the Deccan provinces including Bidar and Gulbarga, he made the latter place his capital and commenced to rule from 1347 A.D. The Bahamani Kingdom extended from Berar in the North to the left bank of the Tungabhadra in the South and from Dabal on the West Coast to Telangana tracks in the east. After the fall of this dynasty the Barid Shahi dynasty came into power. Amir Barid who assumed sole charge of the affairs of the Bahamani Kingdom after the

downfall of the Bahamani Dynasty had many vicissitudes and constant wars with the rulers of Bijapur and Berar and he died in Daulatabad in 1538. He was succeeded by his son Ali Barid who was the first to assume the title of Shah. In 1565 he marched along with the other Deccan kings against the Rajas of Vijayanagar, in the memorable battle of Tallikota the Vijayanagar ruler was defeated, and his fate sealed. Ali Barid died in 1582 and he was succeeded by three other kings. The Qutub Shahi dynasty next came into prominence. Qutub-ul-Mulk Sultan Kuli, a Turk of noble family, who was governor of the Golkonda province under the Bahamanis took advantage of the distracted state of the kingdom under Muhammad Shah of the Barid Shahi dynasty and declared his independence establishing the Qutub Shahi Dynasty, which reigned from 1512 to 1687 A.D.

When the Mughals invaded the Deccan, the local rulers formed an alliance against him, but after defeating the invaders, they fell out among themselves, enabling the Mughal troops to subdue the country. Shah Jahan after rebelling against his father fled from Burhanpur and was welcomed at Golconda by Abdullah Qutub Shah. In 1655 A.D. Shah Jahan who had then become the emperor, sent a farman to Golconda which was well received. Mir Jumla, the king's minister, appealed to Aurangzeb for help against his master in 1655 A.D. and this afforded a pretext for Aurangzeb to invade the territory. Hyderabad was plundered, but Abdullah sued for peace and paid arrears for tribute. He died in 1674 A.D. and was succeeded by his nephew Abdul Hasan, also called Tana Shah. After the fall of Bijapur in 1686 A.D. Aurangzeb turned his attention to Golconda which was taken in the following year. Tana Shah was made a prisoner and died in 1704 A.D. and with him the Qutub Shahi line ended. This dynasty was followed by Asif Jahi's Dynasty to which the present Nizams belong. The Asif Jahi's dynasty was founded by Asif Jahi, a distinguished General of Aurangzeb, a Turksman by decent. After a long service under the Delhi emperor, he was appointed as Subedar or Viceroy of the Deccan in 1713 A.D. with the title of Nizam-ul-mulk, which has since become the hereditary title of the family. The Mughal Empire at this period was on the verge of decline owing to internal dissensions and attacks from within.

Amidst the general confusion Asif Jahi had little difficulty in asserting his independence against the degenerate and weak occupants of the throne of Delhi, but he had to repel the inroads of Marathas who were harassing the west of his newly acquired territory. His independence was the cause of much jealousy at Delhi and the court party secretly instructed Mubariz Khan, Governor of Khandesh to oppose him by force of arms. A battle was fought at Shakharkhelda in the Buldana district of Berar in 1724 A.D. when Mubariz Khan was totally defeated and lost his life. This battle established the independence of Asif Jahi who annexed Berar, fixed his residence at Hyderabad, and established his dominions. The present Hyderabad district along with the rest of the Telangana came under the control of the Asif Jahi's dynasty.

After the death of Asif Jahi, Nazir Jung, his second son, and Muzaffar Jung, his grandson by one of his daughters, strove for the succession. At this time, the English and the French were contending supremacy in the East and each of the claimants secured the support of one of these powers. Nazir Jung's cause was espoused by the English, while Muzaffar Jung was supported by the French. The latter, however, fell a prisoner to his uncle, but on the assassination of Nazir Jung, Muzaffar Jung, was proclaimed the sovereign. Duplex, the French Governor, became the controller of the Nizam's authority. Muzaffar Jung was killed by some Pathan chiefs and the French then selected Salabat Jung a brother of Nazir Jung and son of Asaf Jah as ruler. Ghazi-ud-Din, the eldest son of Asif Jahi, who, it was alleged had relinquished his claim at first now appeared as a claimant, supported by the Marathas, but his sudden death put stop to further struggles. The English and the French were then contesting for power and influence in the Deccan, but the victories of Clive in the Carnatic caused the latter to turn their attention to their own possessions which were threatened and to leave Salabat Jung to shift for himself. Nizam Ali Khan, the fourth son of Asif Jahi at this juncture obtained the support of the English on the promise of dismissing French from his service. Salabat Jung was dethroned in 1761 A.D. and Nizam Ali Khan was proclaimed ruler.

In 1766 A.D., the Northern Circars were ceded to the British on the condition that the Nizam was to

be furnished with a subsidiary force in time of war and received 6 lakhs of rupees per annum when no troops were required, the Nizam on his part promising to support the British with his troops. This was followed by the treaty of 1768 A.D. by which the East India Company and the Nawab of Carnatic engaged to assist the Nizam with troops whenever required by him, on payment. In 1790 A.D., war broke out between Tipu Sultan and the British and a treaty of alliance was concluded between the Nizam, the Marathas and the British. Tipu, however, concluded peace and had to relinquish half of his dominions, which was divided among the allies. In 1798 A.D., another treaty was concluded between the Nizam and the British. On the fall of Srirangapatnam and the death of Tipu Sultan, the Nizam participated largely under the treaty of Mysore in 1799 in the division of territory and his share was increased because of the withdrawal of the Peshwas from the treaty. In 1800, a fresh treaty was concluded between the Nizam and the British by which Nizam ceded all the territories, which had accrued to him under the treaties of 1792 and 1799, i.e., Cuddapah, Kurnool, Ananthapur and Bellary districts known as the ceded districts of Madras. Nizam Ali Khan died in 1803 and he was succeeded by his son Sikander Jah. On the death of Sikander Jah in 1829, his son Nasir-ud-Doula succeeded. Nasir-ud-Doula died in May 1857 and he was succeeded by his son Afzal-ud-Doula. In 1869, on the death of Afzal-ud-Doula, his son Mir Mahabub Ali Khan Bahadur became the ruler. As he was only three years old then, a regency was constituted for the administration of the country, with Salar Jung-I as regent and Nawab Shams-ul-Umara as Co-Regent, the British resident being consulted on all important matters concerning the welfare of the state. On the death of the Co-regent in 1877, his half brother Nawab Vicar-ul-Umara was appointed as Co-administrator but he also died in 1881, Sir Salar Jung remaining sole administrator and regent till his death in 1883. In 1884, Mir Mahboob Ali Khan having attained majority was installed as ruler by Lord Rippon. On the death of Mir Mahaboob Ali Khan, in 1911 Mir Osman Ali Khan ascended the throne. In 1947 when the country attained independence, the princely states were given choice either to remain independent or to join the Indian Union. The Nizam's dominion became part of Indian Union in 1948 as a Part 'B' state. In 1956,

during the re-organisation of states, the Hyderabad state was trifurcated and the nine predominantly Telugu speaking districts of Mahabubnagar, Hyderabad, Medak, Nizamabad, Adilabad, Karimnagar, Warangal, Khammam and Nalgonda known as the Telangana region were transferred to Andhra Pradesh. Major portions of the predominantly Kannada speaking districts of Raichur, Gulbarga and Bidar were transferred to Mysore state while the Marathwada comprising the five districts of Aurangabad, Osmanabad, Bhir, Parbhani, Nanded and portion of Bidar which is predominantly Marathi speaking was transferred to Maharashtra state. These changes were effected on the 1st November 1956.

Hyderabad, as the state Headquarters district since the heyday of the Nizam's rule, had occupied a central position both geographically and politically. The district was known for long as the Atraf-i-Balda district meaning "Suburbs of the City". It comprised the Sarf-i-Khas ilaqas that were situated around the city of Hyderabad and formed into a district and was placed under a Talukdar subject to the direct control and supervision of the Sarf-i-Khas secretary. This district plus other crown lands spreading all over the dominions constituted the personal property of the Nizam. They came to be regarded as a 'State within a State' and remained territorially unaltered since the turn of the century though numerous changes were noticed in regard to other districts over decades. It was only in the decade 1941-51 that the district had undergone a radical territorial change when both the Atraf-i- Balda district and the district of Baghat were abolished and the present Hyderabad district was created. Subsequently, the district passed under Central Administration (1948) and ceased to be the ruler's personal property.

Historical Background of Hyderabad City :

Hyderabad, the historic beautiful city is the capital of Andhra Pradesh. Originally, it was founded by Sultan Muhammed Quli Qutub Shah the 5th king of the Qutub Shahi dynasty in 1590 A.D. at Golconda kingdom.

Formerly, Hyderabad was known as Bhagyanagar. This was named in the sweet memory

of the Sultan's beloved Bhagamathi. After her death, the name Bhagyanagar had 2 or 3 changes and at last, it was named as Hyderabad Deccan.

The following were the Qutub Shahi Kings :

- 1.Sultan Quli Qutub Shah - 1518 - 1543
- 2.Jamsheed Quli Qutub Shah - 1543 - 1550
- 3.Ibrahim Quli Qutub Shah - 1550 - 1580
- 4.Mohammed Quli Qutub Shah - 1580 - 1611
- 5.Sultan Mohammed Quli Qutub Shah- 1611 - 1626
- 6.Sultan Abdullah Quli Qutub Shah - 1626 - 1672
- 7.Sultan Abul Hasan Tana Shah - 1672 - 1687

The Dynasty of Hyderabad :

The Qutub Shahi Kings who ruled over are given in detail in Golconda Chapter. The Asif Jahi Kings (Nizams) who ruled over Hyderabad were as follows:

- 1.Mir Qumaruddin Ali Khan Asif Jah-I- 1724-1748
- 2.Mir Nizam Ali Khan Asif Jah-II - 1762-1803
- 3.Mir Akbar Ali Khan Asif Jah-III - 1803-1829
- 4.Mir Ferkhumda Ali Khan Asif Jah-IV- 1829-1857
- 5.Mir Taniat Ali Khan Asif Jah-V - 1857-1869
- 6.Mir Mohboob Ali Khan Asif Jah-VI - 1869-1911
- 7.Mir Osman Ali Khan Asif Jah-VII - 1911-1947

There were 7 kings of the Asif Jah dynasty, the Dynasty of whom was Mir Osman Ali Khan Asif Jah-VII. He died in 1967 and nominated his grandson, Nawab Mir Barkat Ali Khan as his successor. The period of Mir Osman Ali Khan can be called the golden age of the Nizam.

(ii) Administrative set up :

The present Hyderabad (Urban) District in its shape has come into existence in August 1978 consequent on formation of a new District, Rangareddi from the erstwhile Hyderabad district. All the rural areas of erstwhile Hyderabad District have been included in Rangareddy District, while the area of Municipal Corporation of Hyderabad (Excluding a small part), Secunderabad Cantonment, Lalaguda and Osmania university are included in Hyderabad

Source:- 1. District Census Hand Book – 1991.

2. An Extract from Makers of Hyderabad's History – by Rajaram Sankla.

District. Lateron, Lalaguda merged with Hyderabad city. There are 66 villages in the District and they are grouped into erstwhile taluks, viz., Charminar, Golconda, Musheerabad and Secunderabad and all those villages merged in urban areas of the district.

The state capital being in this district, is highly developed in all aspects. With a view to bring up the administration to the door steps of the people, to solve their problems, upliftment of the people, the Government as a policy took a decision to restructure the Lower level Administrative Set-Up in the state. Consequently, the Revenue Mandals were set up. In 1999, Hyderabad district was divided into two Revenue Divisions from 11.3.99 as Hyderabad Division and Secunderabad division.

Mandal Set – Up

As per G.O.M.S No. 107 Revenue (Mandal –II) Dept., Government of Andhra Pradesh dated 16-05-1985, Hyderabad District was divided into four Revenue Mandals Viz., Charminar, Golconda, Musheerabad and Secunderabad with effect from 25-06-1985.

In exercise of the powers conferred by sub-section (1) of section 3 of the Andhra Pradesh District (Formation) Act 1974, the Governor of Andhra Pradesh in the interest of the better administration and development of the areas concerned and after having published proposals in that regard as required under sub-section (5) of section 3 of the said Act and having taken consideration, the objections and suggestions received there on from all persons in the area concerned and likely to be affected there by creation of 16 mandals in the existing 4 Mandals in Hyderabad District by dividing areas of 4 mandals i.e. Secunderabad, Musheerabad, Golconda and Charminar with effect from 27-12-1996 as follows.

**Administrative division in Hyderabad district
(as on 31-03-1999)**

Sl. No	Revenue division	Name of the mandal	Name of the village
1	2	3	4
1	Hyderabad Division	1. Amberpet	(1) Amberpet (2) Drainage Lingampally

**Administrative division in Hyderabad district
(as on 31-03-1999)(Contd.)**

Sl. No	Revenue division	Name of the mandal	Name of the village
1	2	3	4
			(3) Amberpet Saifekhas (4) Malakpet
		2. Himayath Nagar	(1) Bagh Lingampally (2) Gaganmahal (3) Daira (4) Hasanalguda
		3. Nampally	(1) Nampally (2) Totaguda
		4. Asif Nagar	(1) Asif Nagar (2) Mallepalli (3) Guddimalkapur (4) Kulsumpura (5) Razdarkhanpet
		5. Golconda	(1) Langer House (2) Qila Mohad Nagar (3) Ibrahim Bagh
		6. Bahadurpura	(1) Bahadurpura (2) Meersagar (3) Nandi-Muslaiguda (4) Bondilguda (5) Charmahal (Abadi Shaher-e-Hyderabad) (6) Zeregumbad
		7. Bandlaguda	(1) Bandlaguda (Kalsa) (2) Sultan Bagh (3) Nawab Sahebkhunta (4) Amjaduddowla (5) Ali Samunder (6) Kandikal (7) Kanchan Bagh

**Administrative division in Hyderabad district
(as on 31-03-1999) (Concltd..)**

Sl. No	Revenue division	Name of the mandal	Name of the village	Sl. No	Revenue division	Name of the mandal	Name of the village
1	2	3	4	1	2	3	4
1	Hyderabad Division(Concltd..)	8. Charminar	(1) Kaiwanja (2) Talab-chanchalam (3) Murad Mahal	2	Secunderabad Division(Concltd..)		(4) Bowenpally (Cantonment Area) (5) Kakaguda
		9. Saidabad	(1) Saidabad (2) Madannapet (3) Teegalguda (4) Moosarambagh (5) Gaddiannaram (Partly)			5. Marredpally	(6) Chandulal Bowli (7) Sitarampur (8) Thokatta (1) Marredpally (Sarfekhas)
2	Secunderabad Division	1. Shaikpet	(1) Shaikpet (2) Hakeempet (3) Bhakthawarguda				(2) Marredpally Paigah (3) Lalaguda
		2. Ameerpet	(1) Ameerpet (2) Bahaloolkhan-guda (except Sy.No. 128 and 129) (3) Somajiguda			6. Musheerabad	(4) Malkajgiri (Cantonment area) (1) Musheerabad (2) Bakaram
		3. Secunderabad	(1) Bholakpura (2) Rasoolpura				(3) Zamistanpur (4) Miyakunta
		4. Tirumalgiri	(1) Tirumalgiri (2) Ammuguda (Cantonment Area) (3) Machabollaram (Cantonment Area)			7. Khairtabad	(1) Yellareddiguda (2) Khairatabad (3) Yousufguda (except Sy.No.129 to 136)

(iii) Physical Features of the District

1. Location and Size :

The district of Hyderabad was bifurcated into two districts with effect from the 25th August, 1978 as Hyderabad Urban and Hyderabad Rural. Subsequently the districts of Hyderabad (Urban) and Hyderabad (Rural) were renamed as Hyderabad district and Rangareddy district respectively. All the rural areas of Hyderabad district have been included in Rangareddy district, while area under the Municipal Corporation of Hyderabad (excluding a small part), Secunderabad Cantonment and Osmania University are included in Hyderabad district.

The Hyderabad district is situated on 17°20' of the northern longitude and 78°30' of the eastern longitude above M.S.L. and on among the world's oldest Grey and Pink granites. The highest point in the city is Banjara Hills, 2026' above M.S.L. The contour level falls gradually from west to east creating almost a trough near the Musi river which runs through the city. This natural feature has facilitated water supply by gravity.

2. Physiography :

Physiographically, it is characterised by an average elevation between 500-600mts. Being the general slope towards the East, the Topography is rugged particularly in the Eastern part. Quite contrary, the major part of the district in the East is obviously noticed to have congested settlements under urban system of Hyderabad.

Drainage features of the district include the Musi River as well as Hussainsagar and Mir-Alam-Tank. Geographically, the district shows Achaean Rocks specified as Cordierite Genesis, hornblend-Biotite and unclassified crystallines. Soils of the district relate to ustalfs-tropepts. Suborder association.

Thus, in view of its physiographic personality as well as existing land use pattern, the district has been sub divided into two sub micro – regions i.e. West – South Hyderabad urban area and Hyderabad Municipal Corporation.

3. Drainage:

The chief river of the district is the Musi. It rises in the Ananthagiri hills and flows almost east passing through the middle of Hyderabad city. Finally, the river joins as tributary to the great river Krishna near Vadapalli in Nalgonda district. A reservoir called the Osman Sagar across the river Musi, and another one the Himayat Sagar across the river Esi, a tributary to the river Musi and the Singur dam constructed across the river Manjira, which is a tributary to the river Godavari are the sources of water supply to the twin cities of Hyderabad and Secunderabad.

4. Climate :

Climate of the district is fairly equitable. The emerging of constructions, the rapid Industrialization, Industrial pollution and the ruthless destruction of trees by M.C.H under the scheme of road widening make the city hotter and the climate erratic. In the year 1999-2000, the maximum temperature was 39.9° C and minimum is 14.2° C.

5. Rain fall :

During the year 1999-2000 the district recorded actual rainfall 544.6 mm. against normal rainfall 786.8 mm. During the Southwest monsoon the rainfall is 390.2mm; the Northeast monsoon is 27.3mm; during winter period, it is 67.0mm and hot weather period it is 60.1mm.



Table(a)
Month -Wise Maximum and Minimum Temperature in Hyderabad District
for the year 1999-2000

Sl.No	Month	Normal		Actual	
		Maximum	Minimum	Maximum	Minimum
1	2	3	4	5	6
1	April	36.9	23.7	39.9	24.7
2	May	38.7	26.2	37.6	25.1
3	June	34.1	24.1	33.3	23.2
4	July	29.8	22.3	31.3	23.4
5	August	29.5	22.1	30.1	21.9
6	September	29.7	21.6	30.2	21.7
7	October	30.3	19.8	31.1	20.3
8	November	28.7	16.0	30.9	16.6
9	December	27.8	13.4	29.0	14.2
10	January	28.6	14.6	30.4	15.5
11	February	31.2	16.7	31.4	19.2
12	March	34.8	20.0	35.7	20.1

Table(b)
District Average Rainfall Season - Wise & Month -Wise 1999-2000

Sl. No	Year	South-West Monsoon Period					North-East Monsoon Period				Winter Period			Hot Weather Period				Total for the year
		Jun	July	Aug	Sep	Total	Oct	Nov	Dec	Total	Jan	Feb	Total	Mar	Apr	May	Total	
1	2	3	4	5	6	7	8	9	10	11	12	13	14	15	16	17	18	19
1	Normal	103.3	169.6	145.3	175.3	593.5	77.8	26.0	6.8	110.6	6.3	9.2	15.5	13.1	25.0	29.1	67.2	786.8
2	1999-2000	41.9	153.4	105.3	89.6	390.2	27.3	-	-	27.3	-	67.0	67.0	-	9.7	50.4	60.1	544.6

Flora and Fauna :

Flora :

There is no forest area in Hyderabad district. However, some scrub jungles and greenery was the home of vasugated flora. Consequent to the general hot and dry climate the flora of the district exhibits xerophytic adaptations. Since the district is rapidly urbanized, there is no scope for developing forests.

Fauna :

It was recorded that during the beginning of 19th century, the district with its low scrubby jungles was home of leopards, bears, hyenas and occasionally tigers while in the more open plains the antelope was found in plenty.

Due to rapid urbanization, the forests have disappeared in the district. However, there is a famous Nehru Zoological Park spread over 123 hectares. This is one of the biggest zoological gardens in the country.



The main object of the park was to provide natural habitation to the various species of animals of wild and mild types, secured and reared by the zoo authorities. There are nearly 1100 animals, carnivorous as well as herbivorous, and birds in large mooted enclosures. The adjoining Mir Alam tank was convened into a charming drive lake for the visitors. Pre-historic animal park, ancient life museum, natural history museum, lion safari park are some of the attractions.

Agriculture :

Hyderabad district is different from other districts of the state, as regard agricultural activities concerned. Most of the people of the district are engaged in Non-agricultural activities i.e., Predominantly Employees. Industrial workers, Businessmen etc. Thus the area under agriculture activities is only 142 hectares.

The total geographical area of the district is 19,968 hectares, of which the land put to different use is given below.

Sl.No.	Item	Area in Hectares
1	Forest	-
2	Barren and uncultivable land	109
3	Land put to non-agricultural uses	19,628
4	Culturable waste	-
5	Permanent pastures and other grazing lands	Nil
6	Land under miscellaneous tree crops and groves not included in net area sown	Nil
7	Current fallows	33
8	Other fallow lands	56
9	Net area sown	142
10	Geographical area by village papers	19,968
11	Area sown more than once	30

Source : Statistical Abstract – 2001. Director of Economics and Statistics

The crops raised during the year 1999-2000 in the district are rice in 37 acres, and produce in 89 tonnes.

Irrigation :

Area irrigated under different sources are:(1999-2000)



1. Tanks 55 hectares
2. Other wells 87 hectares
3. Other sources 111 hectares

The crops raised under irrigation are shown below. (1999-2000)

1. Rice 109 hectares
2. Other food crops 57 hectares
3. Coconut 5 hectares
4. Fodder crops 115 hectares

Forestry :

There is no forest area in Hyderabad district as the entire district is urban area.

Minerals :

There are no sources for mineral products in Hyderabad district.

Electricity :

Electrification programme to cover the entire district (fully urban area) has been completed well in advance.

Table(c)

The length of different transmission lines as on 1994-95 is as follows :

Voltage	Length of lines (in Kms.)
220 KV	N.A
132 KV	N.A
66 KV	N.A
33 KV	N.A
11 KV	55.280
Low Tension	185.690

Table(d)

The number of service connections as on 31.3.95 and the power sold during the year 1994-95

S.No	Category	No. of services	Power sold (in KWTs)	Connected load (in KWs)
1	2	3	4	5
I.	Low Tension :			
1.	Domestic	5,14,688	44,44,87,901	4,11,338.830
2.	Non-domestic (commercial)	1,08,899	18,58,28,615	1,09,514.965
3.	Industrial	9,497	9,79,13,182	1,34,452.840
4.	Cottage Industries	-	-	-
5.	Agriculture	810	-	3,685.310
6.	Street lights	2,043	1,85,08,682	6,537.700
7.	Others	3,178	62,77,772	2,961.456
	Total	6,39,115	75,30,16,152	6,68,491.101
II.	High Tension :	583	38,14,24,000	3,13,860.400
	Grand Total I&II	6,39,698	1,13,44,40,152	9,82,351.501

Source: Superintending Engineer, Operations, Electricity Board and Chief Planning Officer

Animal Husbandry :

As per the 1999 Live stock Census, the number of livestock and poultry in the district are as follows:

**Table(e)**

1) Cattle	..	2,790
2) Buffaloes	..	8,855
3) Sheep	..	1,249
4) Goat	..	5,607
5) Horses and ponies	..	609
6) Other livestock	..	17,674
7) Pigs	..	716
8) Total livestock	..	37,583
9) Total poultry	..	17,831

Presently there are one Veterinary clinic, 2 Polyclinic, 4 veterinary hospitals, 2 veterinary dispensaries besides three other units attending to the veterinary services. These are managed by one Joint-Director, one Deputy-Director, 5 Assistant-Directors 10 Assistant surgeons and other junior veterinary officers.

An area of 4 acres is brought under improved fodder for the livestock and 251,973 cases attended by the staff during the year 1999-2000. Of which

247,522 vaccinations were done. 3,975 artificial inseminations were conducted.

Fisheries :

Fisher tanks in Hyderabad are under the control of Fisheries Department.

These are leased out to fishermen co-operative societies run by 258 members with share capital of Rs.2,580/-. The amount of Rs.2,82,891/- was released towards annual rent during the year 1999-2000. There are ice-freezing plants having the capacity of 143 tonnes and one cold storage plant having the capacity of 20 tonnes. There is a fish seed production farm at Hussainsagar with 8.67 acres and sold fish seed worth of Rs. 1,57,182. The fish production is 3,80,580 tonnes and its value is Rs. 1,61,129 lakhs during the year 1999-2000.

Industries :

Major part of the population in the district depends on industrial sector. There are 28 large and medium scale industries employing about 23,458 persons, 633 units of small-scale industries employing 2,600 persons operating in the district. During the year 1994-95/1999-2000. 574 factories were registered employing 17,768 workers.117 persons were employed in 93 units of cottage industries in the district.

Table (f)
Large and Medium scale Industries in Hyderabad(urban) District for the year 1994-95/1999-2000

Sl.No.	Name of the Industry	Production Manufactured	Unit	Production per annum	Capital investment (Rs.in Lakhs)	Employment
1	2	3	4	5	6	7
1.	M/S .Agarwal Industries Ltd.	Vegetable oils, Toilet Soaps	Tonne(MTS)	27,478	422.00	537
2.	M/S. Vazir Sultan Tobacco Ltd.	Cigarettes	Millions	35,272	1,544.19	1,601
3.	M/S. Biological Evens Ltd.	Drugs etc;	Litres	28,08,148	1,401.10	660
			Lakh Tablets & Capsules	1,240	-	-
			MTA Orals & Powders	1.40	-	-
			Million Nos Ampuls	55	-	-
4.	M/S. The Oxygen Equipment & Engg. Com .Ltd.	Industrial Gases	Lakhs	3,78,555	284.00	84

Table(f) (Contd..)
Large and Medium scale Industries in Hyderabad(urban) District for the year 1994-95/1999-2000

Sl.No.	Name of the Industry	Production Manufactured	Unit	Production per annum	Capital investment (Rs.in Lakhs)	Employment
1	2	3	4	5	6	7
5.	M/S. Crown Castings Pvt. Ltd.	Castings	Mts.	5,900	295.07	205
6.	M/S. A.P.Electrical Equipments Corpn.	Electrical equipment	Thousands	3644.55	611.18	800
7.	M/S .Hindustan Sanitary ware & Industries ltd.	Container & Glassware	Mts.	2,150	2822.39	607
8.	M/S .Rajendra oil Mills & Refineries.	Vanaspathi, Toilet Soaps	Mts.	15,250	183.76	650
9.	M/S. Neetha Spinning Mills.	Cotton Yarn (per 8 hours)	Spindles	25,264	129.27	425
10.	M/S. Indira Govt.Mint.	Coins	Millions	5775.33	24.20	868
11.	M/S. Bakelite Hylamne Ltd.(BOC India Ltd.)	Indl. Laminates, Polyster & Printing	MTs	6,885.60	3685.46	1233
12.	M/S. Indian Oxygen Ltd.	Oxygen, Acetelene & Nitrogen	Cylinders	1,549.06	300.00	32
13.	M/S. Hyderabad Industries ltd.	Asbestos Cement, Sheets, Pipes, Plant & Machinery	MTs	1,42,728	3,888.35	1,487
14.	M/S. The Thana Electric supply Co.Ltd.	Electrical Transformers	KVA	300.6	116.27	147
15.	M/S. Kedia Solvent Oil Industries.	B.B. Oil & Refined Oil	MTS	3,342.90 (per day)	92.22	85
16.	M/S. Bindusaria Extractions Ltd.	Extraction of oil from Rice & oil cakes.	M.Tonnes	1,286.06 (per day)	247.00	90
17.	M/S. Swastik Vegetable Oil Products (p) ltd.	Mfg. of edible refined oil and Coconut oil.	M.Tonnes	32,339	897.03	100
18.	M/S. Praga Tools Ltd.	Machine Tools	MT	12,828	31.93	2,249
19.	M/S. Hyderabad Bottling (p) Ltd.	Aerated waters, Fruit juices.	Lakhs	332.70	-	-
20.	M/S. Graphic Seva, Red Hills.	Offset printing	Million	37.96	-	-
21.	M/S. Master Graphics Pvt. Ltd.	Colour offset printing etc.	Implation & Sheets	2,00,000	-	-

Table(f) (Concl..)
Large and Medium scale Industries in Hyderabad(urban) District for the year 1994-95/1999-2000

Sl.No.	Name of the Industry	Production Manufactured	Unit	Production per annum	Capital investment (Rs.in Lakhs)	Employment
1	2	3	4	5	6	7
22.	M/S .Lazer Data Pvt. Ltd.	Positive & Negative Plates for offset sets		20,000	-	-
23.	M/S .Srinivasa Litho Graphics.	Offset Printing	Million	666.8	500.20	71
24.	M/S. Kalajyathi Processors.	Printing/ Litho printing	Million Impression	12.00	-	-
25.	M/S .Pragathi Offset Pvt. Ltd.	Offset Printing	Million	27.50	-	-
26.	M/S. Prakya Art Printers Pvt .Ltd.	Offset Printing	Million	6.50	-	-
27.	M/S. Paruchuri Graphics Pvt. Ltd.	Offset Printing	Million	20.00	-	-
28.	M/S. The Hyderabad Potteries Pvt. Ltd.	Offset Printing	Million	28.80	-	-

* Source:-General Manager, District Industries Center, Hyderabad District.

Table-g
Working of Factories registered under the factories act 1948 in Circle II of Hyderabad(Urban) district during the year 1999-2000

Sl. No.	Industry	No.of factories	No.of Workers
1	2	3	4
1.	Mfg. of Food Products	149	6,378
2.	Mfg. of Beverages	7	2,235
3.	Mfg. of Cotton Textiles	14	635
4.	Mfg. of Textiles	8	245
5.	Mfg. of Wooden Products	140	934
6.	Mfg. of Paper Products	70	3,264
7.	Mfg. of Leather Products	6	360
8.	Mfg. of Rubber, Plastic, Petroleum & Coal Products	27	584
9.	Mfg. of Chemicals & Chemical Products	18	732
10.	Non-Metallic Mineral Products	25	437
11.	Basic Metal & Allied Industries	17	429

Source:- Inspector of Factories, Hyderabad - Circle II.

Table-g(Concl..)
Working of Factories registered under the factories act 1948 in Circle II of Hyderabad(Urban) district during the year 1994-95

Sl. No.	Industry	No.of factories	No.of Workers
1	2	3	4
12.	Metal Products Except Machinery	35	548
13.	Machinery Parts Electrical	13	204
14.	Other Machinery Industries	7	338
15.	Repair & Capital Goods	2	16
16.	Gas & Steam	1	9
17.	Water Works & Supply	2	100
18.	Transport Equipments	6	120
19.	Educational Scientific Research	5	3,325
20.	Repair Service	12	216
Total		574	17,768

Table(h)
Small Scale Industries in Hyderabad(Urban) district
during the year 1999-2000

Sl.No.	Category	No. of Units
1.	Steel and Alluminium	45
2.	Chemical	19
3.	Engineering Allied Based	55
4.	Building Material & Ceramics	47
5.	Electrical	30
6.	Electronics	50
7.	Miscellaneous	186
8.	Printing Press	63
9.	Building	45
10.	Wooden Furniture	20
11.	Computer Software	35
12.	Tailoring and Job work	85
Total		680

Source :General Manager, District Industries Center, Hyderabad.

Education :

Being the state headquarters and center for location of several administrative offices and educational institutions, Hyderabad district has to its credit the highest proportion of literates. There are several educational institutions starting from primary school to highest education status in various fields in Hyderabad district. The percentage of literates in Hyderabad district as per 2001 Census is 78.8% of the district population. Literacy rate in respect of males is found to be 83.7% while that of females is 73.5%. Among the towns, the literacy rate varies from 78.7% in Municipal Corporation of Hyderabad to 81.2% in Osmania University (Census Town).

Medical :

Hyderabad district being fully urban and most of its area forming the capital city of Andhra Pradesh state, occupies unique position in providing medical services to the people. There are some hospitals which are old and well developed in the twin cities. Osmania General Hospital, Gandhi Hospital and Nizam's Institute of Medical Sciences are some of the most important among the 317 medical institutions. There are different categories of medical institutions, which include government hospitals, dispensaries, nursing homes and family planning centers. Total bed strength available is 5,871 catering to the needs of urban population.

Apart from the above, some specialized hospitals dealing with diseases such as Cancer, T.B., mental

disorders, chest diseases etc. also exist. Sarojini Devi Eye Hospital and E.N.T. Hospital are one of its kinds in the country. In addition to the above, certain institutions affiliated to unani, ayurvedic and homeopathic systems are also functioning. The government as well as private hospitals is having family planning centers under their control.

Drinking Water :

Hyderabad Metropolitan Water and Sewerage Works ensures supply of water to the citizens of twin cities and suburbs. The main sources of protected water supply to Hyderabad city are the Osmansagar and Himayathsagar, Manjira and Singur rivers. The water is not found to be sufficient to the users. Therefore, bore wells are found in every nook and corner of the city.

Quantum of Water Supply from various Sources is as follows :

S.No.	Source	Installed capacity (in Mgd)	Present supply (in Mgd)
1	2	3	4
1.	Osman Sagar	25	25
2.	Himayath Sagar	20	20
3.	Manjira Barrage (Phase I & II)	45	45
4.	Singur Dam (Phase III)	30	20
Total		120	110

Water Supply Infrastructure :

- Total length of pipe lines - 2600 Kms.
- Total No. of service reservoirs
 - Ground level - 38 Nos. (6.4 Mg. capacity)
 - Elevated - 40 Nos. (6.4 Mg. capacity)
- No. of House servicing connections - 1,95,830
- No. of public stand posts - 4,118
- No. of Bore wells
 - 4 1/2" dia fitted with hand pumps - 4,075
 - 6" dia fitted with hand pumps - 557

Post and Telegraph :

Each and every ward is provided with post and telegraph facility. There are 26 telephone exchanges providing 1,18,142 connections to the public. E 10B

exchanges have been introduced in the network mainly in twin cities of Hyderabad and Secunderabad. Each telephone exchange covers approximately about 1.2 lakh population. The district is served with more number of S.T.D. centers and 1,513 public telephone booths. The telephone automatic exchanges at Hyderabad are of digital type. Besides P.C.Crossbar telephone, automatic exchange is also available at Saifabad.

As part of modernization of telegraph network in addition to the existing three S.F.T. (16 lines) systems working at Hyderabad, one 16-line phonogram concentrator was commissioned at Central Telegraph Office, Hyderabad. Installation work of 128 lines S.F.M.S. System at Central Telegraph Office, Secunderabad has been completed.

About 80,399 telephones are already connected to electronic exchanges in twin cities of Hyderabad

and Secunderabad. The directory enquiry has been computerized at Hyderabad.

Transport and Communications :

The Andhra Pradesh State Road Transport Corporation (APSRTC) is operating 1,682 buses covering about 1,364.7 Kms. in Hyderabad district. There are 4 divisional offices in the district and each divisional office contains minimum 4 bus depots. There are 649 bus routes in twin cities of Hyderabad and Secunderabad. Besides, the local train services are also available in twin cities of Hyderabad & Secunderabad.



This district has 38 kms. length of National Highway and 720 kms road under the control of Roads and Building Department. The following table shows the number of Motor Vehicles of different class and categories:

Number of motor vehicles of different class and categories as on 31.3.2003.

Sl.No	Name and Category of Vehicle	On Roll	On Road
1	Stage Carriage:		
	(i) APSRTC	2,467	2,460
	(ii) Private	64	64
2	Goods Vehicles	38,333	36,639
3	Tractors and Trailers	250	219
4	Tourist Buses	143	101
5	Maxi Cabs	413	411
6	Others	209	206
7	Taxi Caps	621	611
8	Seven seaters	262	253
9	Six Seaters	2,411	2,268
10	Five Seaters	185	167
11	Four Seaters	16	9
12	Autos	53,426	50,809
13	School Buses	481	430
14	Omni Buses	6061	5,658
15	Motor Cars	99,432	93,934
16	Jeeps	15,842	15,094
17	Two wheelers	818,947	805,685
18	Tractors	247	208

Source: 1. Statement issued by APSRTC
2. Handbook of Statistics, Chief Planning Officer

(iv) Major Social and Cultural events, natural and administrative developments and significant activities during the decade

During the decade 1991-2001, no significant social and cultural events have been occurred in the district. In respect of administrative developments concerned, the present district has been divided into **16** mandals instead of 4 for proper development and administrative control.

As regards, significant activities, the prevention of child labour, social security schemes, Janmabhoomi, Cheyutha and Spandana programmes are worth mentionable in the district.

During the decade, the number of schemes are introduced for women to generate employment opportunities and for their livelihood and encouraged them to prepare goods, for Household Industry and for Tribal living in and around Hyderabad. Necessary provisions are being made to buy their finished products and Forest produce to sell at Hyderabad City.

In 1997 New Year Day, the Government has introduced “Janmabhoomi”, and it has been launched in order to bring new development process and decision-making. These programmes are aimed at achieving necessities in rural and urban areas through “Sramadanam” with the people participation.

A novel programme has been envisaged by the district administration for benefiting the physically handicapped in the district called “Cheyutha”. All the government officials connected with physically handicapped will sit under one roof and do the needful then and there. The benefits such as issue of physically handicapped certificate by the medical board, R.T.C. Passes, Railway Passes, registration in employment

exchanges etc., were extended besides giving aid and appliances to the handicapped.

It's a unique development as far as Information Technology is concerned. Hyderabad, the state capital, developed world class I.T base to become premier I.T center of India. Some of the world-class global I.T players are Microsoft, Oracle, Boan and Metamer. In recent times, the state has initiated the development of the Hi-Tech lift in the neighbouring district Rangareddy and in the presence of public sector companies such as ECIL and CMC and private sector companies in I.T sector has created strong technology base. Over 150 companies are registered with Hyderabad Software as Software Technology Park (STP) and one of the prominent companies includes Satyam Computers. The Computer has become a novel instrument, helped to some individual benefits like processing of Land Records, apart from dealing service problems in all aspects are being worked out over Computer to ease in the administration. The State Government has provided enough personal computers at district level to utilize best possible manner in the departments.

Apart from this, the State also introduced IIIT, i.e., Indian Institute of Information Technology for providing students a unique opportunity to compete with that of their colleagues elsewhere in the World. Renowned staff has been appointed to provide best quality of infrastructure in the state. The establishment of IIIT at Gachibowli, 15 kms. from Hyderabad with the participation of internationally reputed Information Technology Companies is an important milestone in this direction.

(v) Brief description of places of religious, historical or archaeological importance in villages and places of tourist interest in the towns of the district

Hyderabad is the 5th largest city in India with a population of about 3,829,753 as per 2001 Census. Being the state headquarters, it has occupied an interesting and the most important place in Andhra Pradesh. The Hussain Sagar bund known, as Tankbund is a mile in length connects the twin cities of Hyderabad and Secunderabad. Hyderabad has a Cosmopolitan population. The city has a genial and hospitable atmosphere. It's population, it's architecture, it's linguistic composition – every thing mirrors the basic unity and underlines the regional diversity in India. Bolaram, where the southern home of the President of the Indian Union the 'Rashtrapathi Nilayam' is located, the famous Salarjung Museum and a host of other historical monuments contribute to its charm and glory. Hyderabad city contains innumerable archeological, historical, educational and recreational places of interest and is a tourist paradise. The Golconda Fort, Qutub Shahi Tombs, the famous Charminar, Macca Masjid and Falaknuma Palace are some monuments of historical importance. In addition to these, there are places of educational, cultural and recreational interests such as Osmania University, the majestic state library building, the Hussain Sagar, the Naubath Pahad with Birla Planetorium and the Kala Pahad with the famous Birla Mandir, the abode of Lord Venkateshwara.

Golconda Fort :

It is situated at a distance of 11.5 kms. outside the city. It was built on picturesque granite hill about 122 metres high and surrounded by a rampart. This legendary fort, once famous for its diamond market, was the capital of the Qutub Shahi Kings, who ruled the surrounding territories from 1518 to 1687 A.D. Now partly in ruins, it is a massive structure, surrounded by a huge wall with 8 gates of which only four are in use now for the visitors. The fort

originally belongs to the Kakatiya rulers who ruled the surrounding areas with Warangal as their capital. They ceded the fort to the Bahmanis, who changed its mud construction into masonry. From the Bahmanis, Golconda passed on to the hands of their successors the Qutub Shahis. The most remarkable feature of this fort is its system of acoustics whereby a clapping of hands at the entry gate can be heard at the top of the fort, some 19 meters high. Water was raised by an ingenious system through laminated clay pipes and Persian wheels to cool the roof gardens and high walled palaces. The fort was attacked twice by Emperor Aurangazeb who succeeded in taking it in the second attempt in 1687 A.D., after a siege lasting for 8 months and with the help of a treacherous Qutub shahi General. The fort is now approached through the Banjara Darwaja which is to the south-east of the tombs. On the summit of the hillfort there is a Baradari. It is a three storied pavilion with open arches on all sides giving a magnificent view of the country around. In a corner of Baradari, there was an opening of underground passage leading to Gosha Mahal at a distance of about 8 kms. the fort, through in ruins, is worth visiting.

Qutub Shahi Tombs :

About a kilometer to the north of Golconda fort, there are the tombs of the Qutub Shahi rulers. These tombs mark the third and the final phase of architecture that flourished during the 16th and 17th centuries A.D. These tombs were constructed during Qutub Shahi period in a large garden called Langar Faiz Ather. The tomb of Abdullah Qutub Shah is situated outside this garden, while that of Abul Hasan Tana Shah is situated in Khuldabad near Aurangabad in Maharashtra. The architecture of these mausoleums has a characteristic style with Hindu motifs like lotus, chain and pendent designs and pillars and lintel devices used in the construction.

Hussain Sagar Tankbund :

The Hussain Sagar bund commonly known as Tankbund is a mile in length connects the twin cities of Hyderabad and Secunderabad. Hussain Sagar tank has a circumference of 18.4Kms and covers an area of 20.72 Sq.Kms. This tank was built by Ibrahim Quli Qutub Shah at the cost of more than three lakhs of Golconda rupees (A.D.1550-1580). Hussain Sagar tank offers a very beautiful scene. There are two boat clubs, attached to the tank. They are the Hyderabad Boat Club and the Secunderabad Boat Club situated respectively on the west and east sides of the tank. Recently the name of the tank has been changed as 'Vinayaka Sagar' as the idols of Vinayaka (Ganesh) in the twin cities after Ganesh Navarathri are immersed into the tank on Anantha Chaturdasi.

Public Gardens :

This spot is the usual recreational resort for the inhabitants of the city as well as outsiders. It is situated almost in the heart of the city. Within the compound of these gardens, the Ajanta Pavilion, Health Museum and Archeological Museum are located, where in the museum, about 4000 years old Egyptian Mummy is preserved. Interesting sections are pre-historic implements, sculptures, painting, inscriptions, illuminated manuscripts, coins, ancient arms, bidriware, Chinaware and textiles. In recent years, the Jawahar Bala Bharathi has also been established here. The imposing assembly hall and the jubilee hall, wherein, the Legislative Council meetings are also located here.

Naubat Pahad and Kala Pahad :

There are two small hillocks opposite to the public gardens. During the reign of the Qutub Shahis proclamations were read from their top at the beat of the drum and this tradition was continued by Aurangzeb. In 1940 Sir Mirja Ismail, Prime Minister of the Nizam added two pavilions to these hillocks. A hanging garden has now been laid out and a planetarium constructed on the Naubat Pahad, while a marble temple of lord Sri Venkateshwara has been constructed by the Birlas on the other.

Charminar :

This is the most imposing structure erected in A.D. 1591 after the foundation of the city and it occupies a central position in the old city with four

roads radiating in four directions i.e., north, south, east and west. It stands in the midst of the city like a sentinel guarding entry to the main bazaar. Each minar is 100 ft. high and pitch of the arch is 50 ft above the ground. The height of the minarets is 174 ft. from the ground and they spring from the abutments of open arches facing the cardinal points. The building was built under the supervision of engineers and architects of Arabia, Turkey, Persia and India, which is remarkable of its art and architecture. This building doubled the glory of the Qutub Shahi Kings. Close to the Charminar, there are the four arches (Char Kaman) built in A.D. 1593 over four streets leading to the four quarters of the city. The Charminar is illuminated daily from 7 P.M. to 9 P.M.

Macca Masjid :

This is about 100 meters to the south of Charminar. It is an impressive building measuring about 69/46/23 meters with four minarets, two large and two small. Its most unusual feature is that the lofty pillars supporting the arches and the prayer, niche are carved out of single slabs of granite. It is popularly believed that some earth was brought from Mecca, certain number of bricks were made out of it and used in the construction of the mosque. Macca Masjid is principal place of Muslim worship in Hyderabad and it is capable of accommodating over 10,000 devotees. The foundation for this building was started during the reign of Sultan Mohammad Qutub Shah (A.D.1612-1626) and was completed by Aurangzeb (A.D.1658-1707).

Falaknuma Palace :

This castle was built upon a hill by Vicar-ul-Umera one of the Prime Ministers of the erstwhile Nizam's dominions. It is regarded as one of the finest palaces in India. No building in the city of Hyderabad equals from the point of architecture and design. There is much similarity in this palace of king Louis XIV. The palace accommodates a library containing the most valuable collection of manuscripts and printed books. A picture gallery and a luxurious reception with cabinets containing diamonds, crystal and emerald are some of its special attractions.

Osmania University :

Inaugurated in temporary buildings, it was built by the late Nizam of Hyderabad in 1939. Its Arts

College is built in the Indo-Saracenic style. It ranks probably the first among the most precious and proud possessions of the city, which has a number of historic monuments worth visiting. This university is famous for its mixed architecture of Hindu and Islamic culture.

Salarjung Museum :

This museum is a remarkable collection of one man Mir Yousuf Ali Khan Salar Jung – III, Prime Minister of the Nizam, who was a great connoisseur of art. He brought this vast array of curios from all over the world. Thirty five rooms house 35,000 exhibits, some rare paintings, statues, jewellery. Armour, precious stones, manuscripts etc. This museum lies on the right bank of the river Musi. It houses the Indian, Persian, Turkish, Burmese, Chinese, Japanese, Egyptian and Western collection. The ivory chairs and turban of Tipu Sultan, the swords and daggers of the Mughal Emperors are the prized collection of this museum. It is the third biggest national museum in India, while the first and second are the Calcutta and Delhi respectively. The museum has been shifted to a newly constructed palatial building in 1969.

Miralam Tank :

This tank is situated to the southern west of the city and thirteen kilometers in circumference. Its length is 1,120 yards and it was constructed by French engineers in Nizam's service. Mir Alam, the minister, built this and the Baradari and other buildings, out of the prize money which fell to his share after the fall of Srirangapatnam. It is a good picnic spot.

Nehru Zoological Park :

This park is one of the chief tourist centers in the city attracting thousands of visitors daily throughout the year. This is one of the biggest zoological gardens in the country and it covers an area of over 123 hectares. The main objective of the park was to provide natural habitation to the animals.

Chatrinaka (Old City, Hyderabad) :

This old city area has flourished during the period of Nizams. Here the temple of Chitragupta is an important tourist spot. This temple was constructed in the year 1809 by Raja Kelvaram Bahadur. The 'Sami Tree' in this temple premises is said to be older

than Charminar. In India, temple for Chitragupta is existing only in two places, one at Chatrinaka and the other at Allahabad of Uttar Pradesh state.

According to Hindu mythology, Chitragupta is the Accountant of Lord Yamadharmaraja who punishes sinful people after their death. He maintains the ledger for the misdeeds committed by each and every human being and submit the same to Yamadharmaraja for awarding the suitable punishment. Probably, due to fear, no temples were constructed to Chitragupta except at the two places mentioned above.

Birla Mandir :

A temple dedicated to Lord Venkateswara sits on the Hill top of Kalapahad, over looking the Hussainsagar lake. The architecture is a balance of North and South Indian styles of temple architecture. A breath taking view of the city can be seen from the top of the temple, a monument of grandeur and magnificence in marble.

Birla Planetorium :

On the Hill of Naubat pahad is located India's newest and most modern planetorium with Japanese instrumentation. It was constructed by Birla Archaeological and Cultural Institute. It is developing into a centre for astronomical studies. On this hill is built a modern science museum intended to be the best in the country.

Science Museum :

Besides Planetorium , the second phase of the centre is the large B.M.Birla Science Museum. The science Museum highlights science, Technology and Industry. In conformity with its motto "DISCOVERY THE MAGIC OF SCIENCE". The science Museum building which is a magnificent structure with superb interior décor covers an area of nearly 10,000 sq.ms. One floor of about 2000sq.ms., houses an interactive. Science centre, with participatory exhibits in section on perception. Mechanics, Optical Illusions, Mathematical Puzzles. Optics, Electricity and Magnetism, Vibrations and Sound, Energy and Motors, Computers and Robots. Life Sciences, Astronomy and Space, Chemistry and other topics. The B.M.Birla Science Museum was inaugurated in March, 1990. The Museum also has an archaeological section exhibits objects of immense interest.

“PRASADS” – Adding value to Tourism in Andhra Pradesh :

PRASADS family entertainment center is a part of the Buddha Purnima Project initiated by the tourism department, Government of Andhra Pradesh to promote in and around the city of Hyderabad. The strategic location of the Project which has the NTR gardens, Lumbini park, Hussain sagar lake area and the Neckless Road adjacent to it makes it an attractive destination for tourists. This Rs. 61 crore project has become a yet another milestone in the Government's efforts to promote tourism. In a very short time, it has become a landmark in the city and has people thronging to its complex.

Over half a million people have visited the complex and have used facilities provided. Events like new car launches, rock concerts, game shows, corporate film shows, film star appearances and more have made the complex a much happening place. Tourists from all over the country in huge numbers are being seen at the complex. Schools, cultural and social groups, cinema associations and other bodies of the society from in and around the State have and are visiting the place to experience the novelty and facilities. PRASADS has become a must see weekend destination place for the citizens of twin cities.

IMAX the pride of city and the tourism department has contributed in a large way to the education fraternity of the city and State. The quality and content of films shown in IMAX are a mix of entertainment and education. The IMAX films transport students into a State of Virtual reality where they are made to feel as being part of the action, location and experience shown to them on the screen. The experience is a very memorable one which will add value to their school life. The IMAX technology is so real that students sitting in their very own city can feel the experience of going to different places all around the globe including space.

Here are some salient features about PRASADS contribution to tourism:

1. First project of its kind in the whole of south India to be opened at Hyderabad adding value to the city and state.
2. The facility attracts visitors from other states.
3. The complex and the IMAX technology attract foreign tourists.
4. Value addition to schools and education fraternity.
5. Family Entertainment being the main objective and the project has been received and become endeared to the people of the twin cities.

PRASADS– An Integrated Family Entertainment Center :

Located in the heart of the city of NTR Gardens is “PRASADS”, a fully integrated Family Entertainment Center. Spanning a total build up area of 2,35,000 Sft., this centrally Air Conditioned facility houses a five screen multiplex, south India's first IMAX theatre, food courts and retail shopping providing the patron a one stop facility for entertainment and leisure aimed at achieving “customer Delight”.

Five Screen Multiplex :

The first multiplex in Hyderabad to open its doors to public boasts of State of the art projection systems, Dolby digital surround system and comfortable seating for 390 providing the patron an unparalleled viewing experience. The first shows start from 11am in the morning and the last show is at 10pm. A mix of English, hindi and Telugu movies give a choice of entertainment to people from all over.

PRASADS IMAX Theatre :

IMAX is a brand that is recognized world wide for high quality family entertainment and is the most vivid and immersive film experience available. Derived from “MAXIMUM IMAGE”, the IMAX experience is “The next best thing to being there” with images of unsurpassed size and clarity a six channel audio system with 12000 watts of digital wrap around sound providing Life – Like Sound. The 72 ft x 92 ft is the world largest 3D Screen. With a specially designed theatre featuring screen up to 8 Stories high, IMAX provides truly illuminating entertainment, captivating adults and children alike. The IMAX experience puts the audience in the center of the action... in a way no ordinary film experience can. PRASADS IMAX theatre has a seating capacity of 630 for 2D and 500 for a 3D show. This theatre has been attracting crowds for its novelty and

unique experience from all over the city and the State. Till date over 100000 patrons have been witness to this exciting experience. The theatre screens six shows a day starting from 1pm over every alternate hour and the last show being 10.15pm. Tickets at specially discounted prices are made available for bulk bookings.

Food Court :

This food court, the first of its kind in Hyderabad serves a sumptuous spread of multi-cuisine food. Some of the most reputed food chains in twin cities

like Ohri's, Subway, and Marry brown (the food court operator) caterers to the patron's palate at very competitive prices.

Retail Shopping :

Spread over 30,000 sft. over retail area PRASADS houses some of Indian most reputed and prominent brands such as Arvind mills, Madura Garments, Levis, Genesis, Indus League, Pepe jeans, Titan, Timex, Fashion Hi-lights, Sangeeth Sagar, UTI Bank etc., providing the patron an entire range of shopping.

(vi) Major characteristics of the district, contribution of the district in the form of any historical figure associated with the district

Hyderabad is the beautiful city of historical fame and the capital of Andhra Pradesh. Originally it is founded by Sultan Mohammad Quli Qutubshahi the 5th king of Qutubshahi dynasty in 1590AD. Mostly the present district of Hyderabad is covered by this ancient city. Being the state capital several important politicians, authors, sportsmen, artists, freedom fighters and social workers were settled here and many of them carried out their activities. The persons of these categories, though their place of birth was different, they have endeavoured their activities in this district. To mention few late Sarva sri Marri Chenna Reddy, K.V.Ranga Reddy, T.Anjajaih, Maqum Moinuddin, Mir Alikhan, etc., were politicians who attained highest status in the Government and politics of the State. Similarly, the famous cricketers M.L.Jai Simha, Abid Ali, Mohammad Azaruddin and V.V.S.Laxman hails from this district.

One more personality, as per historians, the forgotten hero of first war of Independence Torrebaaz Khan or Turum Khan hails from this district. Residents

of Hyderabad are familiar with this Turum Khan. This name is inadvertently used in a negative sense or with sarcasm. *Turum Khan jaise baat mat karo*(don't talk as if you are dare enough), *Turum Khan hai kya* (Are you so daring) and several other such dialogues have become so popular in Hyderabad that hardly a day passes without one hearing them in some context or the other. Without knowing who is this Turum Khan, Hyderabadis use his name during discussions, arguments and quarrels.

Torrebaaz Khan underestimated the British and Nizam rulers and tried in vain to overpower them. According to historians and A.P. Freedom Fighter's Committee, a group of 500 patriots led by Torrebaaz Khan attacked the British Residency (presently the Women's College, Koti) on 17th July, 1857. Many of them died when the British forces retaliated. Torrebaaz Khan who escaped the attack, was later arrested and killed by the British soldiers. His body was hung at the entrance of the British Residency at Koti for 3 days to creat fear in the minds of freedom fighters.

(vii) Census Concepts

Population census is a great national task, which we are called upon to undertake for every ten years. In India, the 1872 marked as the beginning of modern census taking, when it was conducted at different points of time in different parts of the country. From 1881 onwards a complete and synchronous census was held. The present Census is a land mark administrative event, as this has generated a historic bench mark data to shed light on the state of nation's society and other demographic, economic and socio-cultural data which simultaneously makes transition from one century and millennium to the next. The 2001 Census was the 14th decennial Census of India and the 6th after independence.

The Census of India was conducted in two phases namely, I) House-listing Operations II) Population Enumeration. The first phase was conducted during April-June, 2000 in different States/Union territories depending upon their local conditions. In Andhra Pradesh it was conducted from 11th May to 5th June 2000. The house-listing operations provide a base for the population enumeration, besides providing comprehensive database for assessing condition of human settlements, the housing deficit and future housing requirement for formulation of housing policies. This also provides a massive data on amenities available to the households which was much needed by various departments of the Central and State Governments and other Non-Governmental agencies, for planning and development in different sectors of the economy. Hence house-listing operation is a pre-requisite for population enumeration.

Unlike 1991 census, there are significant changes in house-listing schedule for 2001 census. The questions on condition of the census house, number of married couples living in the household and having independent room for sleeping, bathroom and kitchen within the house and using the means of entertainment and communication facility of radio, transistor, television, telephone and possessing of means of

transport like bicycle, scooter/motor cycle, car/jeep/van and availing of banking services by the household are added to the present house-list schedule.

The main population enumeration was conducted from 9th February to 28th February, 2001, followed by revisional round from 1st March, 2001 to 5th March, 2001, to update the data with reference to 00.00 hours of 1st March, 2001. The houseless population was enumerated at midnight of 28th February 2001.

The household schedule and individual slip of 1991 census were replaced by household schedule of A3 size containing three parts to collect the information from each household at 2001 Census. In the present Census, the house-hold schedule is designed in such a way to suit the requirement of capturing the data through scanners. At the 2001 Census, for the first time **Image-based data capturing technology through scanners and computer network has been introduced** with a view to provide error free data by avoiding keying in of data.

The house-hold schedule broadly covered the individual particulars under four major headings 1) General and Socio cultural characteristics (Q(1 to 15), 2) Characteristics of workers and non-workers 3) Migration characteristics (Q.21 to 22) and 4) Fertility particulars (Q.23). Part-I deals with location code particulars, Part-II relates to Individual particulars with 23 questions, consisting of 1 to 39 columns, Part-III covers on cultivation/plantation particulars like land possessed, type of tenancy enjoyed by the household/household member. Some additional questions 1) on disability, 2) Particulars relating to travel to the place of work a) distance from residence to place of work, b) mode of travel to the place of work, 3) household engaged in cultivation/plantations are added in the present household schedule.

Marital status, mother tongue, religion and literacy status (for 7 and above) migration, fertility particulars

and the identification of SC/ST are repeated but the age at marriage is also ascertained for males at 2001 Census. For the people, who are attending educational institutions, a separate code has been provided to record the Vocational institute, other institute and literacy centre in addition to school/college.

Criteria for enumeration of persons in a particular household:

a) All those who normally reside and are present in that household during the entire period of enumeration from 9th February to 28th February, 2001, b) also those who are known to be normally residing and had actually stayed during a part of the enumeration period (Feb.9th to 28th Feb.2001) in the household but are not present at the time of enumerator's visit, c) also those who were known to be normally residing and are not present at the time of enumerators visit but are expected to return before 28th February, 2001 and d) Visitors who are present in the household censused and are away from the place of their usual residence during the entire enumeration period. For the purpose of enumeration, such visitor will be treated as normal resident of the household in which they are actually found during the enumeration period provided that they have not been enumerated elsewhere. One of the essential features of population enumeration in the second phase is each person enumerated and her/his individual particulars are collected at a well defined point of time.

Location Code Number

The procedure of assigning location code number in a zigzag manner starting from North-west corner and ending at South-east corner, is adopted for 2001 Census. The Andhra Pradesh state was assigned Location Code No.28 as against 02 in 1991 census. In a similar fashion, the location code numbers of the districts in Andhra Pradesh state have been changed and revised location code numbers were allotted in order of geographical contiguity, beginning from North-West point of the state and ending at the South East point. Thus the Adilabad district has been assigned Location Code No. as 01 and Chittoor district Location Code No. 23 at 2001 Census. Accordingly, the location code numbers of mandals in each district have been changed for 2001 census.

An important change at 2001 census is allotment of permanent location code numbers to all the villages in the state. Since the whole data i.e., Village and Town Directory information is also being computerized, the allotment of permanent location code numbers would facilitate the data users for easy access and retrieval the data of a particular village at micro level by the click of a mouse. The Permanent Location Code Number (P.L.C. No.) is an eight digit number starting with 00000100 in a zig-zag fashion from North-West corner in the first Mandal of Adilabad district and run continuously for all the districts while ending South-East corner to the extent possible at last village in the last Mandal of Chittoor district. Since this State has 28,123 villages at 2001 census, last village of last mandal in Chittoor district will have PLC No.02812300. A significant provision has been made to allot PLC Nos. to newly created villages if any in future. The last two digits of PLC No's are kept as '00' only to provide for additional villages. For example a new village has been created after PLC No.001231400, it will be assigned PLC No. as 001231401. Further, it is indicated that there is a provision for a minimum of 99 villages adjoining to a particular village allotting Permanent Location Code.

For urban areas also location code structure has been changed in a minimum way. Earlier, for towns in a district location code numbers were given roman letters in alphabetical order. This time, while assigning roman numbers instead of going to alphabetic order, location code numbers were given from North-West part of the district ending at South-East of the district to the extent possible.

Therefore, the PLC numbers of the villages and location codes of urban areas have undergone change in Census of India, 2001 as compared to 1991. In case an urban area is spread over in two districts, the location code of urban areas in both the districts will be the same irrespective of zigzag manner.

Building

is generally a single structure on the ground. Sometimes it is made up of more than component unit which are used or likely to be used as dwellings(residences) or establishments such as shops, business houses, offices, factories, workshops, worksheds, Schools, places of



entertainment, places of worship, godowns, stores etc. It is also possible that building which have component units may be used for a combination of purposes such as shop-cum-residence, workshop-cum-residence, office-cum-residence, etc.. Usually a structure will have four walls and a roof. But in some areas the very nature of construction of houses is such that there may not be any wall. Such is the case of conical structures where entrance is also provided but they may not have any walls. Therefore, such of the conical structures are also treated as separate buildings.

Permanent houses:

Houses, the walls and roof of which are made of permanent materials. The material of walls can be any one from the following, namely, galvanized iron sheets or other metal sheets, asbestos sheets, burnt bricks, stones or concrete. Roof may be made of from any one of the following materials, namely, tiles, slate, galvanized iron sheets, metal sheets, asbestos sheets, bricks, stones or concrete.

Semi-permanent houses

Houses in which either the wall or the roof is made of permanent material and the other is made of temporary material.

Temporary houses

Houses in which both walls and roof are made of materials, which have to be replaced frequently. Walls may be made from any one of the following temporary materials, namely, grass, thatch, bamboo, plastic, polythene, mud, unburnt bricks or wood. Roof may be made from any one of the following temporary materials, namely, grass, thatch, bamboo, wood, mud, plastic or polythene.

Dwelling Room

A room is treated as a dwelling room if it has walls with a doorway and a roof and should be wide and long enough for a person to sleep in, i.e. it should have a length of not less than 2 metres and a breadth of at least 1.5 metres and a height of 2 metres. A dwelling room would include living room, bedroom, dining room, drawing room, study room, servant's room and other habitable rooms. Kitchen, bathroom, latrine, store room, passageway and verandah which are not normally usable for living are not considered as

dwelling rooms. A room, used for multipurpose such as sleeping, sitting, dining, storing, cooking, etc., is regarded as a dwelling room. In a situation where a census houses is used as a shop or office., etc., and the household also stays in it then the room is not considered as a dwelling room. But if a garage or servant quarter is used by a servant and if she/ he also lives in it as a separate household then this has been considered as a dwelling room available to the servant's household. Tent or conical shaped hut if used for living by any household is also considered as dwelling room. A dwelling room, which is shared by more than one household, has not been counted for any of them. If two households have a dwelling room each but in addition also share a common dwelling room, then the common room has not been counted for either of the households.

Census house

A 'census house' is a building or part of a building used or recognised as a separate unit because of having a separate main entrance from the road or common courtyard or staircase, etc. It may be occupied or vacant. It may be used for residential or non-residential purpose or both.

In certain peculiar situations, the manner in which buildings and census houses were identified for numbering in the field by the enumerators is described hereunder:

Sometimes a series of different buildings are found along a street which are joined with one another by common walls on either side looking like a continuous structure.

These different units are practically independent of one another and are likely to have been built at different times and owned by different persons. In such cases, though the whole structure with all the adjoining units apparently appears to be one building, each portion was treated as a separate building and its constituent units as separate census houses.

On the other hand, one may come across cases, particularly in large cities of multi-storeyed ownership flats. In these cases while the structure looks like one building, different persons own the flats. In case of such multi-storeyed structures, having a number of flats owned by different persons, the entire structure was treated as one building and each flat as a separate

census house.

If within a large enclosed area, there are separate buildings owned by different persons then each such building is treated as a separate building. There can be a situation where within an enclosed compound there are separate buildings owned by an undertaking or company or even government that are actually in occupation of different persons. For example, Indian Oil Corporation colony where the buildings are owned by the Corporation but these are in occupation of their employees. Each such building was treated as a separate building. But if in any one of these buildings there were flats in occupation of different households, each such flat was reckoned as a separate census house.

Sometimes it becomes difficult to apply the definition of census house strictly in certain cases. For example, in an urban area, if a flat has five rooms, each room having direct entrance from the common staircase or courtyard. By definition, this has to be treated as five census houses. If all these five rooms are occupied by a single household it was not realistic to treat them as five census houses. In such a case, 'singleness' of use of these rooms along with the main house should be considered and the entire flat was treated as one census house. On the other hand, if two independent households occupy these five rooms, the first household living in 3 rooms and the second household occupying 2 rooms, then considering the use, the first three rooms together were treated as one census house and the remaining rooms as another census house. But if each room was occupied by an independent household, then each such room was treated as a separate census house.

In case of hostels, hotels, etc., even if the door of each room in which an inmate lives opens to a common verandah, staircase, courtyard or a common room, as it happens almost invariably, the entire hostel/Hotel building was treated as one census house. but if such hostels/ hotels have out- houses or other structures used for different purposes or the same purpose, then each such structure attached to the main hostel / hotel was treated as a separate census house.

In some parts of the country, in rural areas, the pattern of habitation is such that a group of huts, located in a compound, whether enclosed or unenclosed, is occupied by one household. While the

main residence may be located in one hut, other huts may be used for sleeping, as a kitchen, bath room, baithak, etc. Though each of the huts was a separate structure, they form a single housing unit and therefore, have to be treated collectively as one building and one census house. If some of the huts are used by one household and the others by a second household as residence, then the two groups of huts were treated as separate census houses. However, if there were also other huts in the compound used for other purposes and not as part of the household's residence such as, cattle shed, workshed, etc., these were treated as separate census houses.

On the other hand, in urban areas, where more than one structure within an enclosed or open compound (premises) belonging to the same person, e.g., the main house, the servant's quarter, the garage, etc., only one building number was given for this group and each of the constituent a separate census house number.

Only cases where a structure with roof and pillars has come up was treated as a building.

Village

The basic unit for rural areas is the revenue village which has definite surveyed boundaries. The revenue village may comprise of one or more hamlets but the entire village is treated as one unit for presentation of data. In un-surveyed areas, like villages within forest areas, each habitation area with locally recognized boundaries is treated as one village.

Rural - Urban area

The data in tables on Houses, Household Amenities and Assets are presented separately for rural and urban areas. The unit of classification in this regard is 'town' for urban areas and 'village' for rural areas. In the Census of India 2001, the definition of urban area adopted is as follows:

(a) All places with a municipality, corporation, cantonment board or notified town area committee, etc.

(b) A place satisfying the following three criteria simultaneously:

- i) A minimum population of 5,000;
- ii) At least 75 per cent of the male working population engaged in non-agricultural pursuits ; and

iii) A density of population of at least 400 per sq. km. (1,000 per square mile).

For identification of places which would qualify to be classified as 'urban' all villages, which, as per the 1991 Census had a population of 4,000 and above, a population density of 400 persons per sq. km. and having at least 75 per cent of male working population engaged in non-agricultural activity were considered. To work out the proportion of male working population referred to above against b) (ii), the data relating to main workers were taken into account. Apart from these, the outgrowths(OGs) of cities and towns have also been treated as urban under 'Urban Agglomerations'. Examples of out-growths are railway colonies, university campuses, port areas, military camps, etc., that may have come up near a statutory town or city but within the revenue limits of a village or villages contiguous to the town or city. Each such individual area by itself may not satisfy the demographic criteria laid down at (b) above to qualify it to be treated as an independent urban unit but may deserve to be clubbed with the towns as a continuous urban spread. Thus, the town level data, wherever presented, also includes the data for outgrowths of such towns.

City

Towns with population of 1,00,000 and above are called cities.

Urban Agglomeration

An Urban Agglomeration is a continuous urban spread constituting a town and its adjoining urban outgrowths (OGs) or two or more physically contiguous towns together and any adjoining urban outgrowths of such towns. In some cases railway colonies, university campuses, port areas, etc., may come up near a city or statutory town outside its statutory limits but within the revenue limits of a village or villages contiguous to the town or city. Each such individual area by itself may not satisfy the minimum population limit to qualify it to be treated as an independent urban unit but may deserve to be clubbed with the town as a continuous urban spread. For the purpose of delineation of Urban Agglomerations during Census of India 2001, following criteria are taken as pre-requisites:

(a) The core town or at least one of the constituent towns of an urban agglomeration should necessarily be a statutory town ; and

(b) The total population of all the constituents (i.e., towns and outgrowths) of an Urban Agglomeration should not be less than 20,000 (as per the 1991 Census).

With these two basic criteria having been met, the following are the possible different situations in which Urban Agglomerations would be constituted:

i) a city or town with one or more contiguous outgrowths;

ii) two or more adjoining towns with their outgrowths; and

iii) a city and one or more adjoining towns with their outgrowths all of which form a continuous spread.

Household

A 'household' is usually a group of persons who normally live together and take their meals from a common kitchen unless the exigencies of work prevent any of them from doing so. Persons in a household may be related or unrelated or a mix of both. However, if a group of unrelated persons live in a census house but do not take their meals from the common kitchen, then they are not constituent of a common household. Each such person was to be treated as a separate household. The important link in finding out whether it was a household or not was a common kitchen. There may be one member households, two member households or multi-member households.

Institutional household

A group of unrelated persons who live in an institution and take their meals from a common kitchen is called an Institutional Household. Examples of Institutional Households are boarding houses, messes, hostels, hotels, rescue homes, jails, ashrams, orphanages, etc. To make the definition more clearly perceptible to the enumerators at the Census 2001, it was specifically mentioned that this category or households would cover only those households where a group of unrelated persons live in an institution and

share a common kitchen.

Houseless household

Households who do not live in buildings or census houses but live in the open on roadside, pavements, in hume pipes, under fly-overs and staircases, or in the open in places of worship, mandaps, railway platforms, etc., are treated as Houseless Households.

Scheduled Caste and Scheduled Tribe

Article 341 of the Constitution provides that the President may, with respect to any State or Union territory, specify the castes, races or tribes or parts of or groups within castes, races or tribes which shall for the purposes of the Constitution be deemed to be Scheduled Castes in relation to that State or Union territory. Article 342 similarly provides for specification of tribes or tribal communities or parts of or groups within tribes or tribal communities which are to be deemed for the purposes of the Constitution to be Scheduled Tribes in relation to the various States and Union territories. In pursuance of these provisions, the list of Scheduled Castes and / or Scheduled Tribes are notified for each State and Union territory and are valid only within the jurisdiction of that State or Union territory and not outside.

It is important to mention here that under the Constitution (Scheduled Castes) Order, 1950, no person who professed a religion different from Hinduism was deemed to be a member of a Scheduled Caste in addition to every member of the Ramdasi, Kabirpanthi, Majhabi or Sikligar caste resident in Punjab or Patiala and East Punjab States Union were in relation to that State whether they professed the Hindu or the Sikh religion. Subsequently, in September 1956, by an amendment, the Presidential Order of 1950 and in all subsequent Presidential Orders relating to Scheduled Castes, the Hindu and the Sikh religions were placed on the same footing with regard to the specification of Scheduled Castes. Later on, as per the amendment made in the Constitution (Scheduled Castes) Order 1990, the Hindu, the Sikh and the Buddhist were placed on the same footing with regard to the recognition of the Scheduled Castes.

The lists containing the names of the Scheduled Castes and the Scheduled Tribes applicable for the Census of India 2001 in the State/ Union territory are

given below:

List of Scheduled castes in Andhra pradesh

1. Adi Andhra
2. Adi Dravida
3. Anamuk
4. Aray Mala
5. Arundhatiya
6. Arwa Mala
7. Bariki
8. Bavuri
9. Beda Jangam, Budga Jangam
10. Bindla
11. Byagara
12. Chachati
13. Chalavadi
14. Chamar, Mochi, Muchi
15. Chambhar
16. Chandala
17. Dakkal, Dokkalwar
18. Dandasi
19. Dhori
20. Dom, Dombara, Paidi, Pano
21. Ellamalawar, Yellammalawandlu
22. Ghasi, Haddi, Relli, Chachandi
23. Godagali
24. Godari
25. Gosangi
26. Holey a
27. Holey a Dasari
28. Jaggali
29. Jambuvulu
30. Kolupul Vandlu
31. MadasiKuruva, Madari Kuruva
32. Madiga
33. Madiga Dasu, Mashteen

- | | |
|--------------------------|---|
| 34. Mahar | 10. Kammara |
| 35. Mala | 11. Kattunayakan |
| 36. Mala Dasari | 12. Kolam, Mannervarlu |
| 37. Mala Dasu | 13. Konda Dhoras |
| 38. Mala Hannai | 14. Konda Kapus |
| 39. Malajangam | 15. Kondareddis |
| 40. Mala Masti | 16. Kondhs, Kodi, Kodhu,
Desaya Kondhs, Dongria Kondhs,
Kuttiya Kondhs, Tikiria Kondhs,
Yenity Kondhs. |
| 41. Mala Sale, Netkani | 17. Kotia, Benth Oriya, Bartika, Dhulia,
Dulia, Holva, Paiko,
Putiya, Sanrona, Sidhopaiko |
| 42. Mala Sanyasi | 18. Koya, Goud, Rajah, Rasha Koya,
Lingadhari Koya (ordinary),
Kottu Koya, Bhine Koya, Rajkoya |
| 43. Mang | 19. Kulia |
| 44. Mang Garodi | 20. Malis (excluding Adilabad,
Hyderabad, Karimnagar, Khammam,
Mahbubnagar, Medak, Nalgonda,
Nizamabad and Warangal districts) |
| 45. Manne | 21. Manna Dhora |
| 46. Masht | 22. Mukha Dhora, Nooka Dhora |
| 47. Matangi | 23. Nayaks (in the Agency tracts)* |
| 48. Mehtar | 24. Pardhan |
| 49. Mitha Ayyalvar | 25. Porja, Parangiperja |
| 50. Mundala | 26. Reddi Dhoras |
| 51. Paky, Moti, Thoti | 27. Rona, Rena |
| 52. Pambada, Pambanda | 28. Savaras, Kapu Savaras,
Maliya Savaras, Khutto Savaras |
| 53. Pamidi | 29. Sugalis, Lambadis |
| 54. Panchama, Pariah | 30. Thoti (In Adilabad, Hyderabad,
Karimnagar, Khammam,
Mahbubnagar, Medak, Nalgonda,
Nizamabad and Warangal Districts) |
| 55. Relli | 31. Valmiki (in the Agency tracts) |
| 56. Samagara | |
| 57. Samban | |
| 58. Sapru | |
| 59. Sindhollu, Chindollu | |

List of Scheduled Tribes in Andhra Pradesh

1. Andh
2. Bagata
3. Bhil
4. Chenchu, Chenchwar
5. Gadabas
6. Gond, Naikpod, Rajgond
7. Goud (in the Agency tracts)*
8. Hill Reddis
9. Jatapus

32. Yenadis

33. Yerukulas

* The agency tracts is comprised of Srikakulam, Vizianagaram, Visakhapatnam, East-Godavari, West-Godavari and Khammam districts.

Language and Mother tongue

As per the census concept, each language is a group of mother tongues. The census questionnaire collects information on the mother tongue of each person and mother tongue is defined as the language spoken in childhood by the person's mother to the person. If the mother died in infancy, the language mainly spoken in the person's home in childhood will be the mother tongue. In the case of infants and deaf mutes, the language usually spoken by the mother is considered as mother tongue. It is not necessary that the language spoken as mother tongue should have a script. The mother tongues returned by the respondents in census are classified and grouped under appropriate languages according to their linguistic characteristics.

Literate

A person aged 7 years and above who can both read and write with understanding in any language is taken as literate. A person who can only read but cannot write is not literate. It is not necessary that to be considered as literate, a person should have received any formal education or passed any minimum educational standard. Literacy could also have been achieved through adult literacy classes or through any non-formal educational system. People who are blind and can read in Braille are treated as literates.



Literacy rate

Literacy rate of the population is defined as the percentage of literates in the age group seven years and above. For different age groups the percentage of literates in that age group gives the literacy rate.

Educational level

The highest level of education a person has completed

Work

Work is defined as participation in any economically productive activity with or without compensation, wages or profit. Such participation may be physical and/or mental in nature. Work involves not only actual work but also includes effective supervision and direction of work. It even includes part time help or unpaid work on farm, family enterprise or in any other economic activity. All persons engaged in 'work' as defined above are workers. Persons who are engaged in cultivation or milk production even solely for domestic consumption are also treated as workers. Reference period for determining a person as worker and non-worker is one year preceding the date of enumeration.

Main worker

A person who has worked for major part of the reference period (i.e. six months or more during the last one year preceding the date of enumeration) in any economically productive activity is termed as 'Main worker'.

Marginal worker

A person who worked for less than six months of the reference period (i.e. in the last one year preceding the date of enumeration) in any economic activity is termed as 'Marginal worker' .

Non worker

A person who has not worked at all in any economically productive activity during the reference period (i.e. last one year preceding the date of enumeration) is termed as 'Non worker'.

Cultivator

For purposes of the Census a person is classified as cultivator if he or she is engaged in cultivation on land owned or held from government or held from private persons or institutions for payment in money, kind or share. Cultivation includes effective supervision or direction in cultivation. A person who

has given out her/his land to another person or persons or institution(s) for cultivation for money, kind or share of crop and who does not even supervise or direct cultivation in exchange of land, is not treated as cultivator. Similarly, a person working on another person's land for wages in cash or kind or a combination of both (agricultural labourer) is not treated as cultivator. Cultivation involves ploughing, sowing, harvesting and production of cereals and millet crops such as wheat, paddy, jowar, bajra, ragi, etc., and other crops such as sugarcane, tobacco, ground-nuts, tapioca, etc., and pulses, raw jute and kindred fibre crop, cotton, cinchona and other medicinal plants, fruit growing, vegetable growing or keeping orchards or groves, etc. Cultivation does not include the following plantation crops - tea, coffee, rubber, coconut and betel-nuts (areca).

Agricultural labourer

A person who works on another person's land for wages in money or kind or share is regarded as an agricultural labourer. She/he has no risk in the cultivation, but merely works on another person's land for wages. An agricultural labourer has no right of lease or contract on land on which she/he works.

Household industry worker

Household industry is defined as an industry conducted by the head of the household herself/himself and or by the members of the household at home or within the village in rural areas and only within the precincts of the house where the household lives in urban areas. The larger proportion of workers in household industry should consist of members of the household including the head. The industry should not be run on the scale of a registered factory which would qualify or has to be registered under the Indian Factories Act and should be engaged in manufacturing,

processing, servicing and repairs of goods. It does not include professions such as a Pleader, Doctor, Musician, Dancer, Waterman, Astrologer, Dhobi, Barber, etc. or merely trade or business, even if such professions, trade or services are run at home by members of the household.

Other worker

A person who has been engaged in some economic activity during the reference period but not as a cultivator or agricultural labourer or in Household Industry is termed as a 'Other Worker (OW)'. The type of workers that come under this category of 'OW' include all government servants, municipal employees, teachers, factory workers, plantation workers, those engaged in trade, commerce, business, transport, banking, mining, construction, political or social work, priests, entertainment artists, etc. In effect, all those workers other than cultivators or agricultural labourers or household industry workers, are 'Other Workers'.

Work participation rate

Percentage of workers (main + marginal) to total population

Population density

Population density is the number of persons inhabited per square kilometre of the area.

Age

Age is measured in terms of the completed number of years

Sex -ratio

Number of females per 1000 males in a population.

(viii) Non Census Concepts

Improved drinking water :

If the household had access to drinking water supplied from a tap, hand pump, tube well or well (protected or covered) situated within or outside the premises, it is considered as having access to improved drinking water. It may be mentioned that such uniform definition may not be valid across all states.

System of sewerage :

Generally, a sewerage system would mean a network of mains and branches of underground conduits for the conveyance of sewerage to the point of disposal. Sewers that carry only household and industrial wastage are called separate sewers; those that carry storm water from roofs, streets and other surfaces are known as storm water drains, while those carrying both sewage and storm water are called combined sewers. However, in some towns which are not provided with such underground sewerage system, it is served by open surface drain, box drain, sykh pattern drain, etc., in these towns.

Type of latrine and Method of disposal of night soil :

There are three prevalent systems of disposal of human wastes, viz.(i) underground sewerage, (ii) sanitary water flush latrines with individual disposal systems, like septic tank, leaching cess pool and collecting well, and (iii) dry type of latrines with manual scavenging. The system of underground sewerage provides for the street sewerage with which are connected the sanitary latrines constructed in the houses having water closets and fitted with flushing cistern (or hand flushing). Through this sewer the faecal matter is transported without the need for scavenging. This system generally exists in cities and big towns. Where the streets sewer does not exist these sanitary water flush latrines are connected to a local septic tank with a sub-soil dispersion system or a leaching pit. Here the liquid wastes from the water closet is disposed of locally in leaching pit, a septic tank with a soil dispersion system is constructed.

This dispersion requires an optimum travel through the pores of the soil which renders the harmful liquid bacterially innocuous by the slow process of filtration through the soil traversed. Where the soil is impermeable, collecting wells are constructed and the sanitary water flush latrines are connected with them. These wells are cleaned at periodic intervals by a suitable device. The dry type of latrines are of service type latrines from where human excreta is removed by scavengers from house to house, in most cases carrying it on their heads or shoulders or in baskets with handle or wheel barrows. These are then collected in bullock carts or trucks or tractors and trolleys for being carried to the dumping grounds.

Fertility :

In demography, the word fertility is used in relation to the actual production of children or occurrence of births specially live births. Fertility is a measure of rate at which population adds to itself by births and normally assessed by relating the number of births to a full or part of the population, such as number of married women or number of women of child bearing age. The definitions of the terminology used in computing different fertility rates are mentioned below:

Crude birth rate(CBR) :

Ratio of the number of live births in a year to the mid year population, normally expressed per 1000 population.

$$\text{CBR} = \frac{\text{Number of live births during the year}}{\text{Mid -year Population}} \times 1000$$

Crude death rate(CDR)

Ratio of the number of deaths in a year to the mid year population, normally expressed per 1000 population.

$$\text{CDR} = \frac{\text{Number of deaths during the year}}{\text{Mid- year Population}} \times 1000$$

Natural growth rate

Growth rate is obtained as the difference between crude birth rate and crude death rate in the absence of migration.

Age specific fertility rate (ASFR)

Number of live births in a year to female population in any specified age group normally expressed per 1000 women.

$$\text{ASFR} = \frac{\text{Number of live births in a particular age-group}}{\text{Mid-year female population of the same age-group}} \times 1000$$

Age specific marital fertility rate (ASMFR)

Number of live births in a year to married female population in any specified age group normally expressed per 1000 married women .

$$\text{ASMFR} = \frac{\text{Number of live births in a particular age-group}}{\text{Mid-year married female population of the same age-group}} \times 1000$$

General fertility rate (GFR)

Number of live births per 1000 women in the reproductive age-group (15-49) years in a given year.

$$\text{GFR} = \frac{\text{Number of live births in a year}}{\text{Mid-year female population in the age-group (15-49) years}} \times 1000$$

General marital fertility rate (GMFR)

Number of live births per 1000 married women in reproductive age-group (15-49) years in a given year.

$$\text{GMFR} = \frac{\text{Number of live births in a year}}{\text{Mid-year married female population in the age-group (15-49) years.}} \times 1000$$

Total fertility rate (TFR)

It is obtained as the total of the age specific fertility rates (number of children born per woman of the particular age) for the entire reproductive age span. It provides the average number of children that will be born to a woman under the fertility levels

indicated by the age specific fertility rates assuming that there is no mortality of women till the completion of reproductive period.

$$\text{TFR} = \frac{5 \times \frac{45-49}{15-19} \text{ ASFR}}{1000}$$

Total marital fertility rate (TMFR)

Average number of children that would be born to a married woman if she experiences the current fertility pattern throughout her reproductive span (15-49) years assuming that there is no mortality of women till the completion of reproductive period.

$$\text{TMFR} = \frac{5 \times \frac{45-49}{15-19} \text{ ASMFR}}{1000}$$

Age-specific mortality rate (ASMR)

Number of deaths in a particular age and sex group per 1000 population of the same age group.

$$\text{ASMR} = \frac{\text{Number of deaths in a particular age-group}}{\text{Mid-year population of the same age-group}} \times 1000$$

q1

Probability of dying between birth and age 1. This can be used as approximate value of Infant Mortality Rate (IMR) which gives the ratio of number of deaths in a year of children aged less than one year to the number of births in that year.

q2

Probability of dying between birth and age 2.

q5

Probability of dying between birth and age 5. This indicator is also known as Under Five Mortality Rate (U5MR)

Infant mortality rate (IMR)

Ratio of the number of infant deaths (deaths of children below one year) in a year to the number of live births in that year.

$$\text{IMR} = \frac{\text{Number of infant deaths during the year}}{\text{Number of live births during the year}} \times 1000$$

Infant mortality rate comprises of two parts, viz., Neo-natal mortality rate and Post neo-natal mortality rate. The neo-natal mortality rate also comprises of two parts viz., Early neo-natal mortality rate and late neo-natal mortality rate. These are defined as:

Neo-natal mortality rate (NMR)

Number of infants dying within the first month of life (28 days or under) in a year per 1000 live births of the same year.

$$\text{NMR} = \frac{\text{Number of infant deaths aged 28 days or under during the year}}{\text{Number of live births during the year}} \times 1000$$

Early neo-natal mortality rate

$$\text{ENMR} = \frac{\text{Number of infant deaths of less than 7 days During the year}}{\text{Number of live births during the year}} \times 1000$$

Late neo-natal mortality rate

$$\text{LNMR} = \frac{\text{Number of infant deaths of 7 days to less than 29 days during the year}}{\text{Number of live births during the year}} \times 1000$$

Post neo-natal mortality rate (PNMR)

$$\text{PNMR} = \frac{\text{Number of deaths of 29 days to less than one year during the year}}{\text{Number of live births during the year}} \times 1000$$

Peri-natal mortality rate (PMR)

Number of still births plus deaths within 1st week of delivery per 1000 births in a year.

$$\text{PMR} = \frac{\text{Number of still births and infant deaths of less than 7 days during the year}}{\text{Number of live births and still births during the year}} \times 1000$$

Still birth rate(SBR)

$$\text{SBR} = \frac{\text{Number of still births during the year}}{\text{Number of live births and still births during the year}} \times 1000$$

Maternal mortality rate(MMR)

Number of deaths of women in the age group 15-49 while pregnant or within 42 days of termination of pregnancy from any cause related to pregnancy and child birth per 1,00,000 live births in a given year.

$$\text{MMR} = \frac{\text{Number of maternal deaths to women in the age group 15-49}}{\text{Number of live birth}} \times 1,00,000$$

Eligible couple (Couples per 1000 population)

Number of currently married females in the age group 15-44 years per 1000 persons of all ages.

Child woman ratio (0-4)

1. Number of children in the age group 0-4 years per 1000 women in the age group 15-49 years.

Child woman ratio (5-9)

2. Number of children in the age group 5-9 years per 1000 women in the age group 15-49 years.

Migration

Migration is the third component of population change, the other two being mortality and fertility. A person is considered as a migrant by place of birth if the place in which he/she is enumerated during the census is other than the place of his/her birth. Similarly a person is considered as a migrant by place of last residence if the place in which he/she is enumerated during the census is other than his/her place of immediate last residence outside the village or town and not simply in another house or locality in the same village or town. Certain aspects concerning temporary movement/migration of people has been explained below as these are important components concerning migration :- (i) Migration of persons in search of job is high in the country. In many cases such migrants are only seasonal in nature. People migrate to other places for work in a particular season and come back again to their usual place of residence after three or four months. All such workers are treated as migrants. Similarly, if a person moved to any other place for attending short term vocational or educational course that lasted for only few months of a year, she/he too were considered as a migrant. (ii) Where a person had merely gone out to another place or had been shifting from one place to another purely on tour, pilgrimage, visit to hospital for treatment or for temporary business purposes, such persons are

not deemed to have had another residence different from the place where she/he or her/his family normally resides. She/he is not considered as migrant. (iii) A woman temporarily moves into a hospital or to her parents or other relative's house for delivery and if the hospital or the parents/relatives houses is in a place different from usual place of residence, the place where the hospital or parents/relative's house is the place of last residence of the child but not of the mother. A new response category 'Moved after birth' was added in Census of India 2001 in the question on 'reasons for migration' to bring out additional migration patterns. Natural calamities or distress migration as a reason for migration for last residence migrants included in 1991 Census, is covered under category of 'Others'. The reason for migration has been determined as applicable at the time of migration and not in reference to any point of time after that. For example, if a person had moved from the place of her/his last residence for the purpose of education and subsequently at some point of time got employment there only, the reason for migration would be 'education' and not 'work/employment'.

Internal and International migration :

The migrational movements are of three types (i) Migration within the state itself with its components (a) Migration within the district of enumeration (intra district migration) (b) Migration from one district of state to another district of state (inter district migration), (ii) Migration from one state to another State of the country (inter-state migration), (iii) Migration from one country to another country. The first two streams together constitute internal migration, while the last type of movement is called international migration. The present name of the country, state or district and not the name by which they were known at the time of her/his birth or last residence were recorded.

Rural - Urban components of migration:

Rural or Urban status in respect of migrants have been determined as applicable at the time of migration and not with reference to any point of time after that. The flow of migrants consists of four streams viz. rural to rural, rural to urban, urban to rural and urban to urban.

Civic status of urban units

Civic Status of a town/city is determined on the basis of Civic Administrative authority of the town

e.g., Municipal Corporation / Corporation, Municipal Committee/ Municipal council, Municipality etc.

Size class of UA / town :

Size-class of UA/Town is based on the population size of the UA/City/Town UAs./Towns with 1,00,000 and above population are classified as Class I UAs. / towns. These Class I UAs. / towns are now further sub classified in to seven sub classes namely M1 to M7 depending on the population size of UA/City/Town. These are M7(5,000,000 and above); M6(2,000,000 to 4,999,999); M5 (1,000,000-1,999,999) M4 (500,000-999,999); M3(300,000-499,999), M2 (200,000-299,999) & M1 (100,000-199,999). towns with, 50,000 to 99,999 population are classified as Class II towns, 20,000 to 49,999 population are Class III towns, population with 10,000-19,999 are Class IV towns, population with 5000 and 9999 are Class V towns and towns with less than 5000 population are Class VI towns.

Slum area :

The Slum Areas (Improvement and Clearance) Act, 1956 which was enacted by the Central Govt. defined slums as a) Areas where buildings are in any respect unfit for human habitation; or b) are by reasons of dilapidation, overcrowding, fault arrangement and design of such buildings, narrowness or faulty arrangement of streets, lack of ventilation, light or sanitation facilities, or any combination of these factors, are detrimental to safety, health or morals.

Mega city :

The concept of 'Mega city' is a recent phenomenon in the Urban Sociology and is defined in term of metropolitan city in the form of large size, problem of management of civic amenities and capacity to absorb the relatively high growth of population. Indian Census in 1991 treated the population size of 5 million and above as the cut off point to identify a place as the mega city. Whereas, for the purpose of inclusion in Centrally Sponsored Scheme for Infrastructure Development in Mega cities the Ministry of Urban Affairs and employment, Department of Urban Development adopted the criteria of 4 million and above population as per 1991 Census for Mega Cities. In 2001 Census, cities with 10 millions and above population have been treated as Mega cities.



Analytical Note

(ix) 2001 Census findings – Population and its distribution



(a) Distribution of Population in Rural-Urban Areas:

Out of the total population of the district, all the persons consisting 100% of the district population are treated as urban population, as the entire district is urban, consisting of 3 towns, i.e., Hyderabad Municipal Corporation, Osmania University and Secunderabad cantonment Board. Among these 3 towns, Hyderabad Municipal Corporation has largest population i.e., 3,61,427 whereas Osmania university is the least populated town with 11,224. According to 2001 census total population of Hyderabad district is 3,829,753 with 1,981,173 males and 1,848,580 females. The district stands at 5th rank as far as population is concerned in the state.

(b) Size, Class and Status of Towns, Population Growth, Density and Sex Ratio, Work Participation Rate and Literacy Rate.

Size, Class and Status of Towns :

During every census the number of census towns and statutory towns changes due to addition of new census towns, declassification of old census towns, notifying of new statutory towns, de-notifying old statutory towns etc. For the purpose of analysis of varied demographic characteristics, urban areas have been divided into six classes by size of population. Of three towns in the district, Hyderabad city is a Municipal Corporation and Secunderabad Contonment Board is another statutory town categorized as class I cities. Osmania University, a Census Town has been categorized as class IV Town.

Population Growth :

The district was formed in the year 1589. As per the 2001 Census the total population of Hyderabad district is 3,829,753 comprising 1,981,173 males and 1,848,580 females. During the last decade, there has been an addition of 683,814 persons. The district has recorded a decennial growth rate of 21.7% against

the state average of 14.6%. During 61-71 decade, the Hyderabad district had recorded a growth rate of 44.7%. Though Hyderabad district is the smallest one in area, it has recorded very high growth rate. When we recast the population figures of the earlier censuses with the present jurisdiction, it is seen that the district has all through recorded considerably higher growth rates than the state average during all the previous decades except during 1911-21 and 1951-61. Incidentally, during the decade 1961-71 the district has recorded the highest growth rate of 44.7%.

Among three towns in Hyderabad district, the highest growth rate during the decade is returned by Hyderabad Municipal Corporation (21.9%) followed by Secunderabad Cantonment (28.4%) whereas Osmania University has recorded (10.5%) growth rate.

Villages and Towns :

There were 4 mandals (all urban) in the district at 1991 Census and these mandals have been reconstituted into 16 mandals at 2001 Census. There is no rural area in Hyderabad district. As on 1991 Census there were 3 towns in Hyderabad district, which are continuing at 2001 also. Of these towns Hyderabad is Municipal Corporation, Secunderabad Cantonment Board is under the control of Ministry of Defence, Government of India and Osmania University is a Census Town. There were 66 villages, all these were merged in the urban areas. List of villages with respective mandals have been shown under Administrative Set-up.

Urbanization Trends :

The degree of urbanization is generally measured in terms of percentage of urban population to total population for all the districts. But, Hyderabad district is purely urban district with cent percent urban population. The trend during previous decades reveals that it recorded higher level of urbanization than all the districts in Andhra Pradesh state.

Density of Population :

Hyderabad district, being fully urban, has returned a density of 17,649 persons per Sq.Km. as against the state average density of 277 persons per Sq.Km. At 1991, also the corresponding figure was 14,497 for Hyderabad district, which is the smallest district in the state in terms of area occupying only 0.08% of state area. Hyderabad being the state capital and industrially developed has considerably large population forming 5.0% of the state population.

Sex Ratio :

The sex ratio in Hyderabad district is 933 females per 1000 males at 1991 Census and also at 2001 census as against 920 females per 1000 males at 1981 Census. The sex ratio for Hyderabad district is lower than the state ratio of 978 females per thousand males at 2001 Census. When compared with other districts, sex ratio for Hyderabad district is generally not favourable to females and this has been the phenomenon during earlier decades. The possible reason could be the high level of urbanization.



Literacy Rate :

A person who can both read and write with understanding in any language is to be taken as literate. A person, who can merely read but cannot write, is not literate. It is not necessary that a person who is literate should have received any formal education or should have passed any minimum educational standard.



As explained earlier, while calculating the effective literacy rate, children in 0-6 age group have been excluded. The district has returned 2,634,949 literates forming 78.8% of the population of the district excluding 0-6 age group. The percentage of literate population is more than the state average of 60.5%. Sex-wise analysis of the effective literacy ratios reveals that male literacy is 83.7% while for females it is 73.5%. District level comparison indicates that Hyderabad district accounts for the highest literacy rate in the state.

Work Participation Rate :

Table No.11 gives the percentage of total workers, main workers, marginal workers, and



non-workers to the total population with sex-wise break-up. The concepts like main and marginal worker, work participation rate etc., have been explained in the chapter on "Census Concepts". The work participation rate in Hyderabad district is 29.2%, which is lower than the state average of 45.8%. Again, the percentage of main workers stands at 27.0% as against the state average of 38.1%. Work participation rates separately for males and females are 47.3% and 9.9% respectively. The low level of work participation rate in Hyderabad is attributed to a very high proportion of non-workers.

Among the workers, the percentage of cultivators has recorded 1.0 at 2001 Census, while the percentage of workers in the Household Industry is 3.0. The percentage of Agricultural Laborers has been recorded as 0.6 at 2001 Census. This low percentage is mainly due to the conversion of agricultural land to non-agricultural land with the fast growing of new housing colonies around the city. Subsequently, work participation rate in the "Other Workers" is 95.4%, because of large-scale industries that are set up in the district which are of national importance and provide large-scale employment for technical persons from within the city and also outside areas.

(C) Scheduled Caste and Scheduled Tribes at earlier Censuses :

At 1991 Census 2,78,739 persons have been returned as Scheduled Castes and 28,946 persons as Scheduled Tribes in the district forming a proportion of 9.1% and 0.9% respectively to the total population of the district. The main communities returned among Scheduled Castes are Madiga, Mala, Chamar, Mochi and Muchi, while in the case of scheduled tribes, communities such as Pardhan, Sugalis, Lambadas, Yerukulas are returned. The growth rate of SC and ST population during the decade is 28.8% and 99.8% respectively as against over all population growth rate of 39.3%. Among the towns, the percentage of highest SC and ST population is returned in Osmania University with 17.2 and 1.5 respectively. The proportion of SC population in Secunderabad Cantonment and Osmania University is almost double when compared with Hyderabad city, but the proportion of ST population in these towns is negligible.

The percentage of S.T. population in the district to the total population at 1991 Census is 0.9 as against 0.6 at 1981 Census.

Scheduled Castes population in the district as per 1991 Census :

As per 1991 census, there were 278,739 Scheduled Castes population comprising 141,248 males and 137,491 females. This works out to 8.9% to the total population of the district.

The following statement reveals that Scheduled Castes population has recorded 28.8% growth rate during the decade 1981-91.

The sex ratio of Scheduled Castes population was 973 in comparison to that of the general population in the district is 933. Literacy rate among Scheduled Castes was 58.9% which was lower than district 71.5%.

Proportion of main workers among Scheduled Castes was 28.6 percent and the Marginal workers was 0.4 percent.

Statement (i)

Particulars of decadal variation, sex ratio, literacy and workers participation of Scheduled Castes population-1991

Sl.No.	Particulars	Total	Rural	Urban	
1	Percentage decadal Variation:	1981	216,485	—	216,485
		1991	278739	—	278739
			(28.8%)		(28.8%)
2	Sex ratio	973	—	973	
3	Percentage of Literacy	58.9	—	58.9	
4	Percentage of				
		i. Main Workers	28.6	—	28.6
		ii. Marginal Workers	0.4	—	0.4
		iii. Non-workers	71.0	—	71.0

Source: District Census Handbook of Hyderabad, 1981 and 1991.

It is seen from the table furnished below that Scheduled Castes population in the district has registered 18.9% growth rate during the decade 1961-1971. But for the decade 1971-1981 the growth rate has been decreased as 5.7% and further the growth

rate for the decade 1981-1991 was registered as 28.8%. The growth rate during 1971-1981 was less than the growth rate of 1961-1971. But the growth rate has been increased from 5.7% during 1971-81 to 28.8% during 1981-91.

Statement (ii)

Statement showing the decadal variation in Scheduled Castes population in Hyderabad district in comparison to Andhra Pradesh State between 1961-1991 Censuses

Sl. No.	Census Year	Scheduled Castes Population in district (percentage variation shown in brackets)	Scheduled Castes Population in State (percentage variation shown in brackets)
1	1961	172,172 (—)	4,973,616 (—)
2	1971	204,764 (18.9)	5,774,548 (+16.10)
3	1981	216,485 (05.7)	7,961,730 (+37.88)
4	1991	278,739 (28.8)	10,592,066 (+33.04)

Source: Part ii-B1991 Census.

The following statement shows the percentage of Scheduled Castes population to the total population of the towns in the district. Out of 3,145,939 Urban population, Scheduled Castes population of 278,739 constituted 8.9%.

Statement (iii)**Percentage of Scheduled Castes Population in Towns**

Class & Name of Town	Total Population	Total Scheduled Caste Population	Percentage of Scheduled Caste Population to total Population
I. Hyderabad (M.Corp.)	2,964,638	247,855	8.4
IV. Osmania University (CT)	10,153	1,745	17.2
IV. Secunderabad Cantonment Board	171,148	29,139	17.0
Total	3,145,939	278,739	8.9

Source :District Census Handbook, Hyderabad, 1991

The Scheduled Tribes population in the district as per 1991 Census :

As per 1991 Census, there were 28,946 Scheduled Tribes population comprising 15,063 males and 13,883 females. This works out 0.9% to the total population of the district.

The following statement reveals that Scheduled Tribes population in the district has registered 99.8% growth rate during the decade 1981-91. The sex ratio in the district was 921. As regards the Literacy rate among the tribes, it was 44.9%.

The population of main workers and marginal workers among tribes in the district was 31.4% and 0.3% respectively.

Statement (iv)**Particulars of decadal variation, sex ratio, literacy and workers participation of Scheduled Tribes population-1991**

Sl.No.	Particulars	Total	Rural	Urban
1	Percentage decadal Variation: 1981	14,488	-	14,488
	1991	28,946	-	28,946
		(99.8)		(99.8)
2	Sex ratio	921	-	921
3	Percentage of Literacy	44.9	-	44.9
4	Percentage of			
	i. Main Workers	31.4	-	31.4
	:ii. Marginal Workers	0.3	-	0.3
	iii. Non-workers	68.4	-	68.4

It is seen from the below furnished table that Scheduled Tribes population growth rate during the decade 1961-71 was 59.8%, but during decade 1971-81, the decadal growth rate is 1312.1%.

During the decade 1981-91 it has recorded 99.8%. The highest growth rate was 1312.1% is noticed in 1971-1981 due to inclusion of some more tribes in the list.

Statement (v)**Statement showing the decadal variation in Scheduled Tribes population in Hyderabad district in comparison to Andhra Pradesh State between 1961-1991 Censuses**

Sl. No.	Census Year	Scheduled Tribes Population in district (percentage variation shown in brackets)	Scheduled Tribes Population in State (percentage variation shown in brackets)
1	1961	642 (-)	1,324,368 (-)
2	1971	1,026 (59.8)	16,57,657 (+25.17)
3	1981	14,488 (1312.1)	31,76,001 (+91.60)
4	1991	28,946 (99.8)	41,99,481 (+32.23)

Source: Part II-A, 1991 Census.

While going through the following table it is observed that Scheduled Tribes population constituted 0.9% to total urban population in the district. Osmania

University (C.T.) has recorded 1.5% Scheduled Tribes Population followed by Secunderabad Cantonment Board with 1.2%.

Statement (vi)
Percentage of Scheduled Tribes Population
in Towns-1991

Class & Name of Town	Total Population	Total Scheduled Tribes Population	Percentage of Scheduled Tribes Population to total Population
I. Hyderabad (M.Corp.)	2,964,638	26,775	0.9
IV. Osmania University (CT)	10,153	148	1.5
IV. Secunderabad Cantonment Board	171,148	2,023	1.2
Total	3,145,939	28,946	0.9

Source: District Census Handbook, Hyderabad, 1991.

(x) Brief analysis of PCA data

TABLE 1
DECADAL CHANGE IN POPULATION OF TOWNS BY RESIDENCE, 1991-2001

Sl. No.	District/Town	Population						Decadal variation 1991-2001			Percentage Urban Population	
		1991			2001			Total	Rural	Urban	1991	2001
		Total	Rural	Urban	Total	Rural	Urban					
1	Hyderabad M.Corp.	2,964,638	-	2,964,638	3,612,427	-	3,612,427	21.9	-	21.9	100	100
2	Osmania University (C.T)	10,153	-	10,153	11,224	-	11,224	10.5	-	10.5	100	100
3	Secunderbad Cantonment Board	171,148	-	171,148	206,102	-	206,102	20.4	-	20.4	100	100
District Total:		3,145,939	-	3,145,939	3,829,753	-	3,829,753	21.7	-	21.7	100	100

This table shows the details of decadal change in population of the district. The district has registered 21.7% growth during the decade, which is more than the state average growth rate of

14.6%. The highest growth rate has been shown in Hyderabad city as 21.9 followed by Secunderabad Contonment board. The district percentage of urban population works out to 100%.

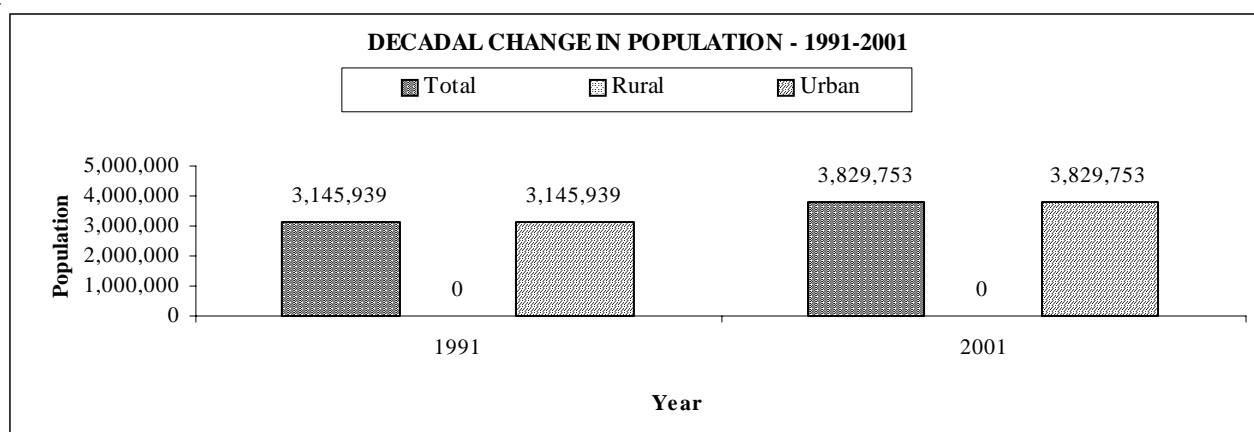


TABLE 2
NEW TOWNS, DENOTIFIED, DECLASSIFIED AND MERGED TOWNS IN 2001 CENSUS

Name of Town	
1	
(a) New	
(i) Statutory town	NIL
(ii) Census town	NIL
(b) Denotified	
(i) Statutory towns of 1991 census denotified and also did not satisfy the criteria to be treated as census towns	NIL
(ii) Statutory towns of 1991 census denotified but identified as census towns based on demographic and economic criteria.	NIL
(iii) Census towns of 1991 census are notified as statutory town in 2001 census	NIL
(c) Declassified	NIL
(d) Wholly merged with other town(s)	NIL

Declassified means the census towns of 1991 census which failed to satisfy the demographic and economic criteria.

Regarding new towns, denotified, declassified and merged towns, as far as Hyderabad district is concerned neither Census nor Statutory towns have

been notified for 2001 Census, and also no old towns are denotified or declassified. All the three towns of the district are continuing since 1991 Census.

TABLE 3
SEX RATIO OF STATE AND DISTRICT, 1901 - 2001

Census Year	State			District		
	Total	Rural	Urban	Total	Rural	Urban
1	2	3	4	5	6	7
1901	985	983	999	944	1,066	931
1911	992	991	1,000	948	993	937
1921	993	994	986	956	1,011	936
1931	987	989	966	925	1,096	886
1941	980	981	975	944	1,221	921
1951	986	985	987	988	—	988
1961	981	988	951	929	—	929
1971	977	983	949	922	1,017	918
1981	975	984	948	920	—	920
1991	972	977	959	933	—	933
2001	978	983	964	933	—	933

In all the decades from 1901 to 2001 Censuses, the district sex ratio was less than the state average sex ratio except in 1951 (988). Mostly sex ratio in rural areas was higher than the urban areas where

this district had rural areas during 1901 to 1971. The highest sex ratio 988 was noticed in 1951, while least 886 in 1931.

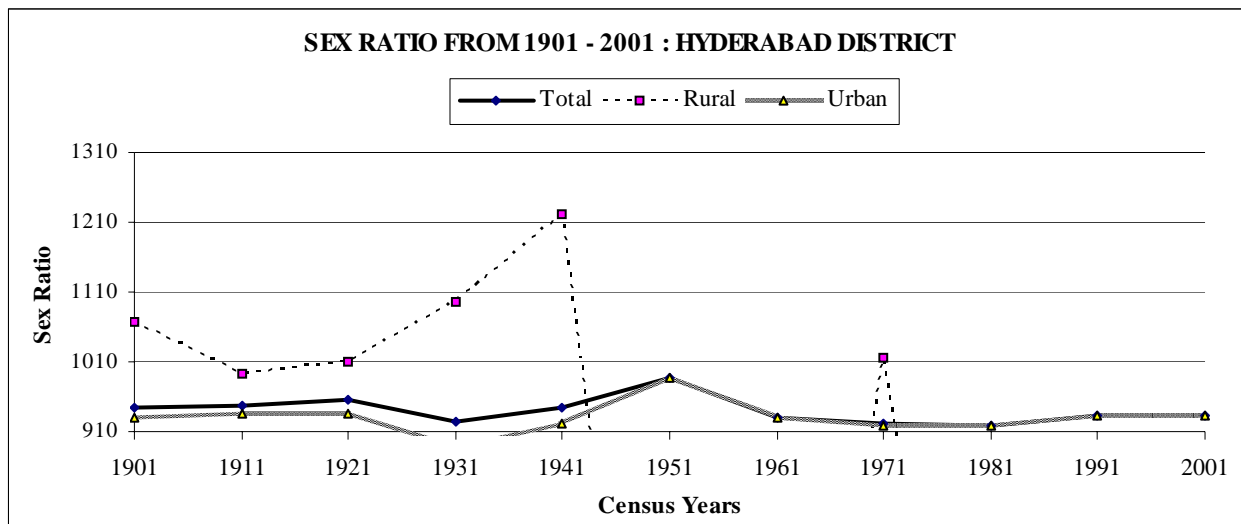


TABLE 4
SEX RATIO OF URBAN AGGLOMERATIONS / TOWNS, 2001

Serial Number	Name of U.A / Town	Urban status	Sex ratio
1	2	3	4
1	Hyderabad	UA	933
2	Hyderabad	M Corp	932
3	Osmania University	CT	658
4	Secunderabad Cantonment Board	CB	975
Sex ratio (Urban) for the district:			933

The table gives urban sex ratio. The average urban sex ratio is 933 in the district. The highest sex ratio of 975 is seen in Secunderabad Contonment Board (C.B) and the lowest sex ratio of 658 is in

Osmania University Census Town. Large variation in the population of male and female in this town may be due to existence of more male student hostels.

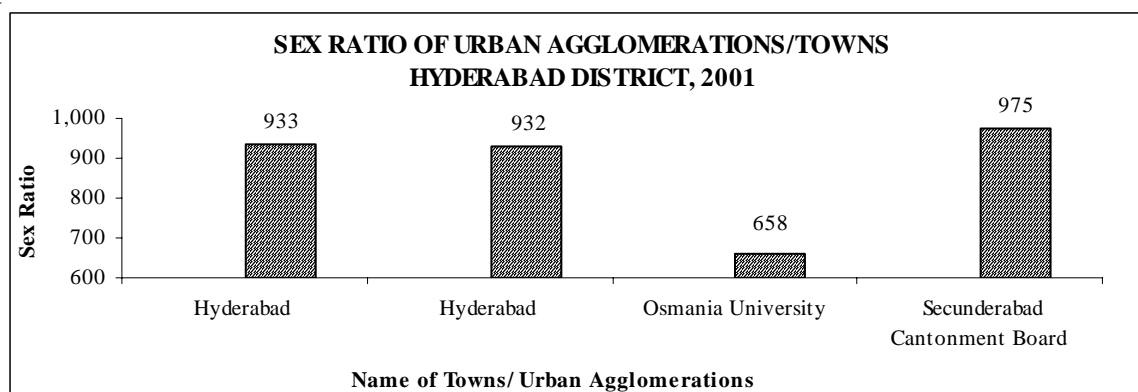


TABLE - 5
SEX RATIO OF POPULATION IN THE AGE GROUP 0-6 OF URBAN AGGLOMERATIONS /TOWNS, 2001

Sl. No.	Name of UA [^] /Town ⁺	Urban status of town	Total population in 0-6 age group			Sex ratio for 0-6 age group
			Persons	Males	Females	
1	2	3	4	5	6	7
1	Hyderabad	UA	486,084	250,173	235,911	943
2	Hyderabad	M Corp	461,215	237,391	223,824	943
3	Osmania University	CT	926	471	455	966
4	Secunderabad Cantonment Board	CB	23,943	12,311	11,632	945
District(Urban) Total			486,084	250,173	235,911	943

+ Towns arranged in alphabetical order

[^] The names of constituents of UA are given separately

The table gives the details of sex ratio of population in the age group 0-6 of urban Agglomeration /Towns recorded in 2001 Census. It is noticed that Hyderabad(U.A) and

Hyderabad(M.Corp) reported lowest sex ratio i.e, 943 which is also same to the total sex ratio of the district whereas highest sex ratio is 966 in Osmania University (CT), which is higher than district sex ratio.

TABLE - 6
NUMBER AND PERCENTAGE OF SCHEDULED CASTES AND SCHEDULED TRIBES POPULATION IN URBAN AGGLOMERATIONS /TOWNS, 2001

Sl.No.	Name of UA [^] / Town ⁺	Total Population	Total Scheduled Castes	Total Scheduled Tribes	Percentage of Scheduled Castes population to total population	Percentage of Scheduled Tribes population to total population
			population	population		
1	2	3	4	5	6	7
1	Hyderabad UA	3,829,753	307,248	34,560	8.0	0.9
2	Hyderabad (M Corp.)	3,612,427	266,395	31,922	7.4	0.9
3	Osmania University (CT)	11,224	2,648	289	23.6	2.6
4	Secunderabad Cantonment Board (CB)	206,102	38,205	2,349	18.5	1.1
District(Urban) Total		3,829,753	307,248	34,560	8.0	0.9

+ Towns arranged in alphabetical order

[^] The names of constituents of UA are given separately

This table gives the number and percentage of Scheduled Castes population and Scheduled Tribes population in urban Agglomerations/Towns of 2001 Census. The total urban population of the district is 3,829,753 persons. Among this Scheduled Castes and Scheduled Tribes population are 3,07,248 and 34,560 persons respectively accounting 8.0% and 0.9% of total population. Osmania University occupied highest

percentage of 23.6% in Scheduled Castes. Likewise, Scheduled Tribe population is also higher in Osmania University with 2.6%. Hyderabad (M.Corp.) reported lowest Scheduled Castes population 7.4% and in Scheduled Tribes it is 0.9% in Hyderabad UA, and Hyderabad (M.Corp.), which is equal to the district percentage.

TABLE 7
SEX RATIO AMONG SCHEDULED CASTES AND SCHEDULED TRIBES IN
URBAN AGGLOMERATIONS / TOWNS, 2001

Sl. No.	Name of U.A.^ / Town+	Scheduled Castes sex ratio	Scheduled Tribes sex ratio
1	2	3	4
1	Hyderabad UA	985	935
2	Hyderabad (M Corp)	980	935
3	Osmania University (CT)	722	505
4	Secunderabad Cantonment Board (CB)	1,044	1,009
Sex ratio (Urban) for the district:		985	935

+ Towns arranged in alphabetical order

^ The names of constituents of UA are given separately

This table indicates sex ratio among Scheduled Castes and Scheduled Tribes in Urban Agglomerations/Towns of 2001 Census in the district. Among the towns, Secunderabad Cantonment Board has highest sex ratio of 1,044 and lowest 722 in

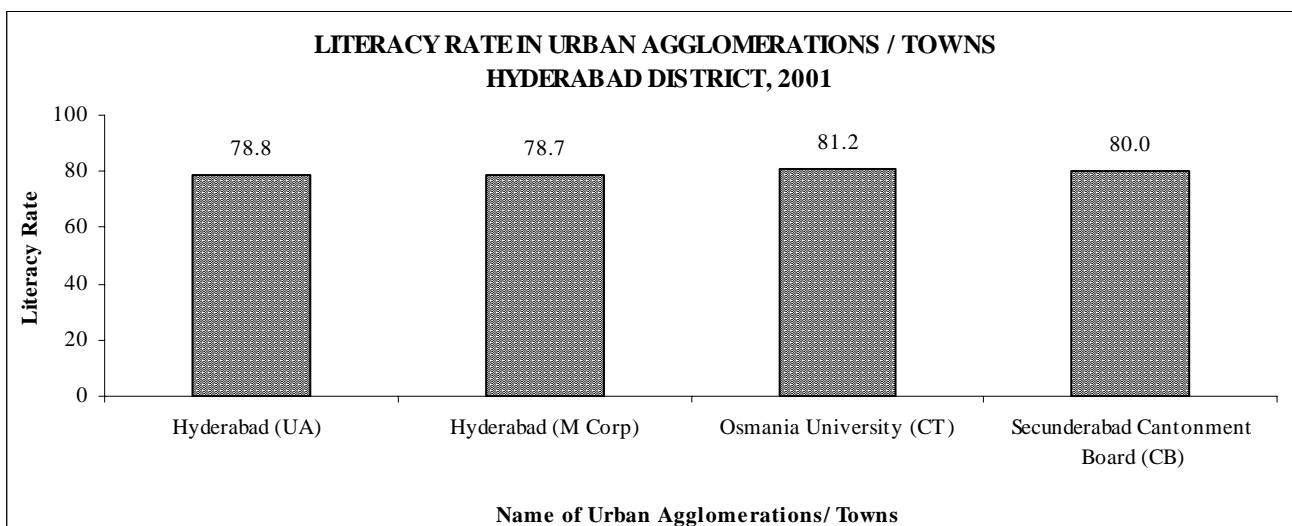
Osmania University (CT) among Scheduled Castes population. Among Scheduled Tribes, the highest sex ratio 1,009 reported in Secunderabad Cantonment Board and lowest 505 reported in Osmania University (CT).

TABLE - 8
NUMBER AND PERCENTAGE OF LITERATES AND ILLITERATES BY SEX IN URBAN AGGLOMERATIONS/
TOWNS 2001

Sl. No.	Name and Urban status of U.A. ^/ Town +	Number of literates and illiterates						Percentage of literates			Gap in male-female literacy rate
		Number of literates			Number of illiterates			Persons	Males	Females	
		Persons	Males	Females	Persons	Males	Females				
1	2	3	4	5	6	7	8	9	10	11	12
1	Hyderabad UA	2,634,949	1,449,602	1,185,347	1,194,804	531,571	663,233	78.8	83.7	73.5	10.2
2	Hyderabad (M Corp)	2,480,936	1,365,417	1,115,519	1,131,491	504,651	626,840	78.7	83.6	73.5	10.1
3	Osmania University (CT)	8,367	5,547	2,820	2,857	1,223	1,634	81.2	88.1	70.5	17.6
4	Secunderabad Cantonment Board (CB)	145,646	78,638	67,008	60,456	25,697	34,759	80	85.5	74.3	11.2
District(Urban) Total		2,634,949	1,449,602	1,185,347	1,194,804	531,571	663,233	78.8	83.7	73.5	10.2

+ Towns arranged in alphabetical order

^ The names of constituents of UA are given separately



This table depicts the number and percentage of literates and illiterates by sex in Urban Agglomeration/ Towns in 2001 Census. There are 2,634,949 (78.8%) literates and among them males 1,449,602 (83.7%) and females 1,185,347 (73.5%) in the urban part of the district. The gap in male-female literacy is 10.2.

Osmania University (C.T) occupied top place with 81.2% literacy rate and Hyderabad (M Corp.) with 78.7% literacy rate. The gap between male-female literacy rate is very high in Osmania University (C.T) with 17.6 and at bottom with 10.1 in Hyderabad (M.Corp.).

**TABLE - 9
NUMBER AND PERCENTAGE OF SCHEDULED CASTES LITERATES AND ILLITERATES BY SEX IN/TOWNS
2001**

Sl. No.	Name and Urban status of U.A.^ / Town +	Number of literates and illiterates						Percentage of literates			Gap in male-female literacy rate
		Number of literates			Number of illiterates			Persons	Males	Females	
		Persons	Males	Females	Persons	Males	Females				
1	Hyderabad UA	186,923	104,552	82,371	120,325	50,207	70,118	69.4	77.3	61.5	15.8
2	Hyderabad (M Corp.)	160,377	90,089	70,288	106,018	44,437	61,581	68.8	76.7	60.7	16.0
3	Osmania University (CT)	1,751	1,145	606	897	393	504	73.6	82.1	61.6	20.5
4	Secunderabad Cantonment Board (CB)	24,795	13,318	11,477	13,410	5,377	8,033	73.6	81.1	66.4	14.7
Hyderabad (Urban)		186,923	104,552	82,371	120,325	50,207	70,118	69.4	77.3	61.5	15.8

+ Towns arranged in alphabetical order

^ The names of constituents of UA are given separately

The above table depicts the number and percentage of Scheduled Castes literates and illiterates by sex in towns as per 2001 census. There are 186,923 (69.4%) literates and among them males 104,552 (77.3%) and females 82,371 (61.5%) in the district among Scheduled Castes. The gap in male-

female literacy is 15.8. Osmania University (C.T) and Secunderabad Cantonment Board occupied top place with 73.6% literacy rate. The gap between male-female literacy rates is highest in Osmania University (C.T) with 20.5% and at bottom with 14.7% in Secunderabad Cantonment Board.

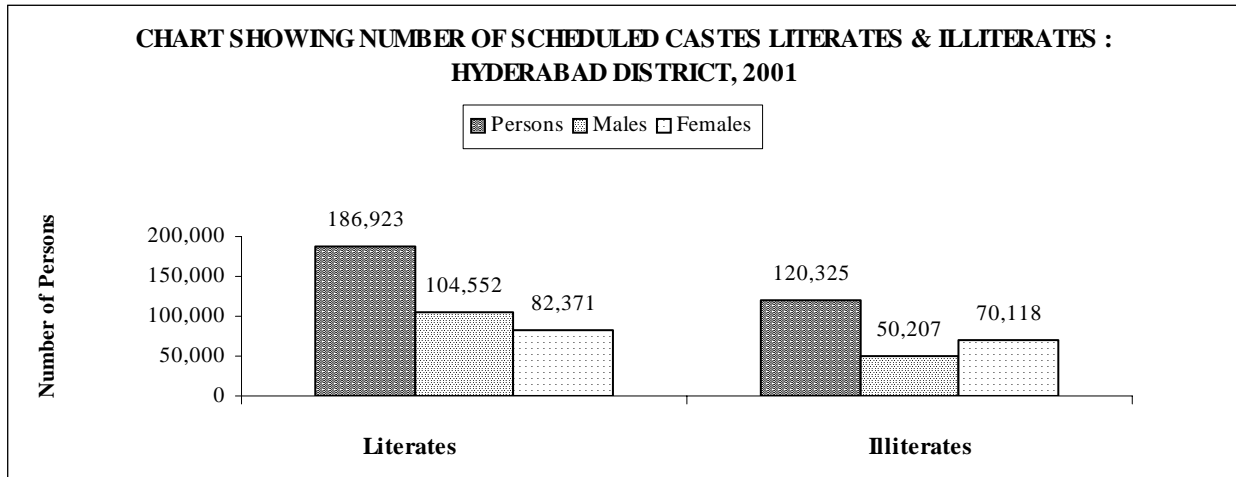


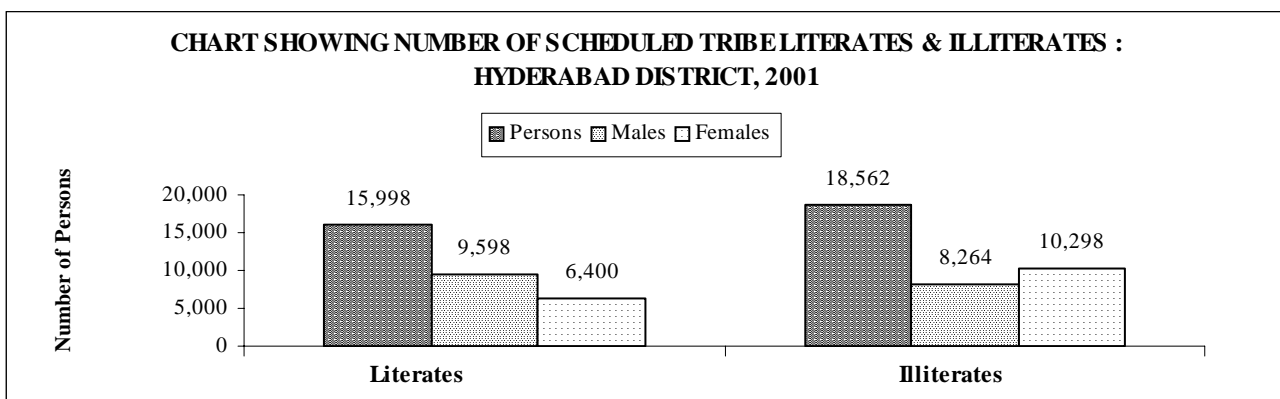
TABLE - 10

NUMBER AND PERCENTAGE OF SCHEDULED TRIBES LITERATES AND ILLITERATES BY SEX IN/TOWNS 2001

Sl. No.	Name and Urban status of U.A.^ / Town +	Number of literates and illiterates						Percentage of literates			Gap in male-female literacy rate
		Number of literates			Number of illiterates			Persons	Males	Females	
		Persons	Males	Females	Persons	Males	Females				
1	2	3	4	5	6	7	8	9	10	11	12
1	Hyderabad UA	15,998	9,598	6,400	18,562	8,264	10,298	55.4	64.5	45.7	18.8
2	Hyderabad (M Corp.)	14,450	8,709	5,741	17,472	7,792	9,680	54.4	63.7	44.5	19.2
3	Osmania University (CT)	266	185	81	23	7	16	94.7	97.9	88	9.9
4	Secunderabad Cantonment Board (CB)	1,282	704	578	1,067	465	602	62.7	69.2	56.2	13.0
Hyderabad (Urban)		15,998	9,598	6,400	18,562	8,264	10,298	55.4	64.5	45.7	18.8

+ Towns arranged in alphabetical order

^ The names of constituents of UA are given separately



The above table shows number and percentage of literates among Scheduled Tribes by sex in the towns. The literacy rate is 55.4 in the district, while males it is 64.5 and for females is 45.7. The gap is

18.8. Osmania university(C.T) has shown 94.7% literacy, followed by Cantonment Board 62.7% and Hyderabad with 54.4% among Scheduled Tribes in Hyderabad district.

TABLE - 11
NUMBER AND PERCENTAGE OF MAIN WORKERS, MARGINAL WORKERS AND NON-WORKERS BY SEX IN URBAN AGGLOMERATIONS/TOWNS, 2001

Sl. No.	Name and Urban status of U.A./Town	Persons/ Males/ Females	Total Population	Main Workers		Marginal Workers		Total Workers (Main and Marginal Workers)		Non-workers	
				Number	Percentage	Number	Percentage	Number	Percentage	Number	Percentage
1	2	3	4	5	6	7	8	9	10	11	12
1	Hyderabad UA	Persons	3,829,753	1,032,298	27.0	87,544	2.3	1,119,842	29.2	2,709,911	70.8
		Males	1,981,173	877,318	44.3	59,453	3.0	936,771	47.3	1,044,402	52.7
		Females	1,848,580	154,980	8.4	28,091	1.5	183,071	9.9	1,665,509	90.1
2	Hyderabad (M. Corp.)	Persons	3,612,427	969,354	26.8	80,755	2.2	1,050,109	29.1	2,562,318	70.9
		Males	1,870,068	826,756	44.2	54,784	2.9	881,540	47.1	988,528	52.9
		Females	1,742,359	142,598	8.2	25,971	1.5	168,569	9.7	1,573,790	90.3
3	Osmania University (CT)	Persons	11,224	2,050	18.3	87	0.8	2,137	19.0	9,087	81.0
		Males	6,770	1,616	23.9	63	0.9	1,679	24.8	5,091	75.2
		Females	4,454	434	9.7	24	0.5	458	10.3	3,996	89.7
4	Secunderabad Cantonment Board (CB)	Persons	206,102	60,894	29.5	6,702	3.3	67,596	32.8	138,506	67.2
		Males	104,335	48,946	46.9	4,606	4.4	53,552	51.3	50,783	48.7
		Females	101,767	11,948	11.7	2,096	2.1	14,044	13.8	87,723	86.2
District (Urban) Total:		Persons	3,829,753	1,032,298	27.0	87,544	2.3	1,119,842	29.2	2,709,911	70.8
		Males	1,981,173	877,318	44.3	59,453	3.0	936,771	47.3	1,044,402	52.7
		Females	1,848,580	154,980	8.4	28,091	1.5	183,071	9.9	1,665,509	90.1

This table gives number and percentage of main workers, marginal workers and non-workers by sex in Urban Agglomeration/Towns recorded in the district of Hyderabad during 2001 Census. Of the 3,829,753 total population of the district, 27.0% has been categorized as main workers and 2.3% as marginal workers, the remaining 70.8% fall in the category of non-workers. The sex wise breakups at the district level shows that 44.3% males and 8.4% females are

in the category of main workers. Male and female marginal workers account for 3.0% and 1.5% respectively.

The percentage of total urban workers of the district comes to 29.2%. Secunderabad Cantonment Board recorded highest proportion of total workers forming 32.8% of the total population. The lowest percentage of 19.0% is recorded in Osmania University (CT).

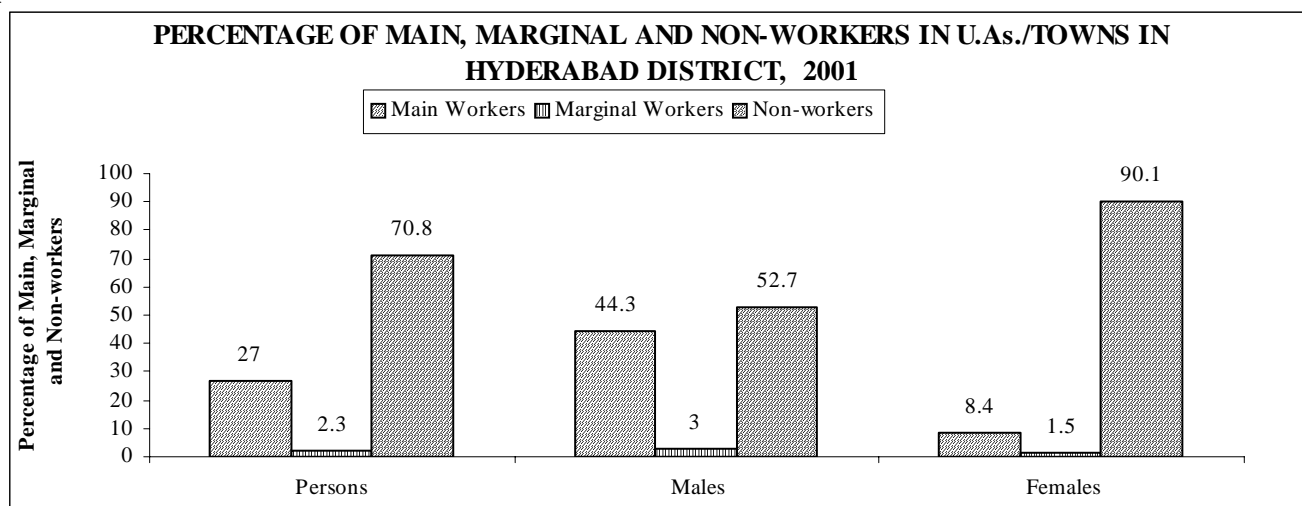


TABLE -12
DISTRIBUTION OF WORKERS BY SEX IN FOUR CATEGORIES OF
ECONOMIC ACTIVITY OF URBAN AGGLOMERATIONS/TOWNS, 2001

Sl. No.	Name and urban status of UA / Town	Persons / Males / Females	Total population	Total number of workers (Main + Marginal)	Category of workers			
					Cultivators	Agricultural Labourers	Household Industry Workers	Other Workers
1	2	3	4	5	6	7	8	9
1	Hyderabad UA	Persons	3,829,753	1,119,842 (29.2)	11,699 (1.0)	6,935 (0.6)	33,235 (3.0)	1,067,973 (95.4)
		Males	1,981,173	936,771 (47.3)	6,371 (0.7)	4,605 (0.5)	21,135 (2.3)	904,660 (96.6)
		Females	1,848,580	183,071 (9.9)	5,328 (2.9)	2,330 (1.3)	12,100 (6.6)	163,313 (89.2)
2	Hyderabad (M Corp.)	Persons	3,612,427	1,050,109 (29.1)	11,176 (1.1)	6,617 (0.6)	31,105 (3.0)	1,001,211 (95.3)
		Males	1,870,068	881,540 (47.1)	6,032 (0.7)	4,374 (0.5)	19,579 (2.2)	851,555 (96.6)
		Females	1,742,359	168,569 (9.7)	5,144 (3.1)	2,243 (1.3)	11,526 (6.8)	149,656 (88.8)
3	(c) Osmania University (CT)	Persons	11,224	2,137 (19.0)	6 (0.3)	2 (0.1)	5 (0.2)	2,124 (99.4)
		Males	6,770	1,679 (24.8)	5 (0.3)	1 (0.1)	1 (0.1)	1,672 (99.6)
		Females	4,454	458 (10.3)	1 (0.2)	1 (0.2)	4 (0.9)	452 (98.7)
4	Secunderabad Cantonment Board (CB)	Persons	206,102	67,596 (32.8)	517 (0.8)	316 (0.5)	2,125 (3.1)	64,638 (95.6)
		Males	104,335	53,552 (51.3)	334 (0.6)	230 (0.4)	1,555 (2.9)	51,433 (96.0)
		Females	101,767	14,044 (13.8)	183 (1.3)	86 (0.6)	570 (4.1)	13,205 (94.0)
District (Urban) Total:		Persons	3,829,753	1,119,842 (29.2)	11,699 (1.0)	6,935 (0.6)	33,235 (3.0)	1,067,973 (95.4)
		Males	1,981,173	936,771 (47.3)	6,371 (0.7)	4,605 (0.5)	21,135 (2.2)	904,660 (96.6)
		Females	1,848,580	183,071 (9.9)	5,328 (2.9)	2,330 (1.3)	12,100 (6.6)	163,313 (89.2)

Note: Percentage of workers to total workers is given in brackets

This table shows the distribution of workers by sex in four categories of economic activity of urban agglomeration/towns. In the urban areas of the district, total workers form (main+Marginal) 29.2%, of the total population. Among these workers, cultivators constitutes 1.0%, 0.6% agricultural labourers, 3.0% household industry workers and

95.4% other workers in the district. The other workers play a major role in providing employment to the working force of urban population. Among cultivators, the percentage of females (2.9%) is higher than males (0.7%) in the district. Almost similar pattern is noticed in all the three towns of the district.

(xi) Brief Analysis of the Village Directory and Town Directory data

TABLE 13
PER CAPITA RECEIPT AND EXPENDITURE IN STATUTORY TOWNS, 2001

Sl. No.	Class, name & urban status of Town ⁺	Per capita receipt(Rs.)			Per capita expenditure(Rs.)					
		Total	Through taxes	From all other sources	Total	General Administration	Public health and conveniences	Public works	Public institutions	Other(s)
1	2	3	4	5	6	7	8	9	10	11
1	I Hyderabad(M.Corp.)	646	451	195	693	228	1	182	-	283
2	I Secunderabad Cantonment (C.B.)	233	207	26	233	199	23	4	-	7
District Total		623	437	186	668	226	2	172	-	268

⁺ Towns arranged in alphabetical order.

Note: Town has to exclude O.Gs.

The above table gives the per capita receipt and expenditure (in rupees) for each statutory town in the district. The average per capita receipts for the towns of the district works out to Rs.623 of which Rs.437 are derived through local taxes and the remaining Rs.186 received from all other sources. The average of total expenditure incurred per head

is Rs.668. Out of this Rs.226 are spent on general administration, Rs2 on public health and conveniences, Rs.172 on public works and Rs.268 is spent on others. Among all the towns, the per capita receipt of Rs.646 is highest in Hyderabad (M.Corp.) and also the highest expenditure of Rs.693.

TABLE 14
SCHOOLS/ COLLEGES PER 10,000 POPULATION IN STATUTORY TOWNS, 2001

Sl. No.	Name and urban status of Town ⁺	Type of educational institution				
		Primary	Junior Secondary/ Middle	Secondary/ Matriculation	Senior Secondary	College
1	2	3	4	5	6	7
1	Hyderabad(M.Corp.)	3.8	2	1.7	0.7	0.4
2	Secunderabad Cantonment (C.B.)	1.4	0.8	2.1	0.2	0.1
District Total		0.9	0.5	0.5	0.2	0.2

⁺ Towns arranged in alphabetical order

This table gives the details of schools/colleges per 10,000 population in statutory towns existed during 2001. In urban areas of Hyderabad district, the average number of primary schools per 10,000

population comes to 0.9% schools, 0.5% junior secondary/middle, 0.5% secondary/matriculation, 0.2% senior secondary schools and the ratio of colleges is only 0.2 per 10,000 population.

TABLE 15
NUMBER OF BEDS IN MEDICAL INSTITUTIONS IN TOWNS, 2001

Sl. No.	Name and urban status of the Town+	Number of beds in medical institutions per 10,000 population
1	2	3
1	Hyderabad(M.Corp.)	16
2	Osmania Univerisity(C.T)	-
3	Secunderabad Cantonment Board(C.B.)	11
Distrcet Total :		4

+ Towns arranged in alphabetical order

This table depicts the number of beds available in medical institutions per 10,000 population in each town of Hyderabad district. On an average, there are 4 beds per 10,000 population in urban areas of the district. Whereas it is the highest i.e., 16 in Hyderabad (M.Corp.).

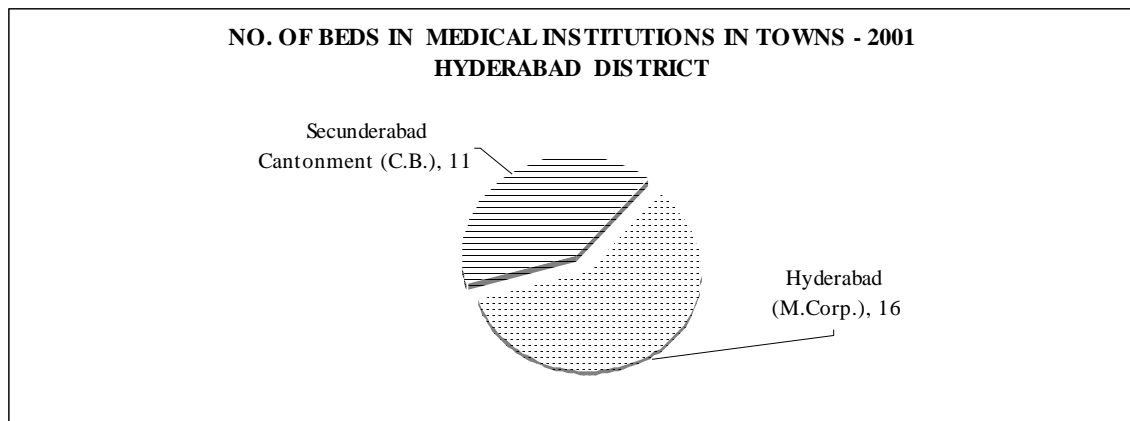
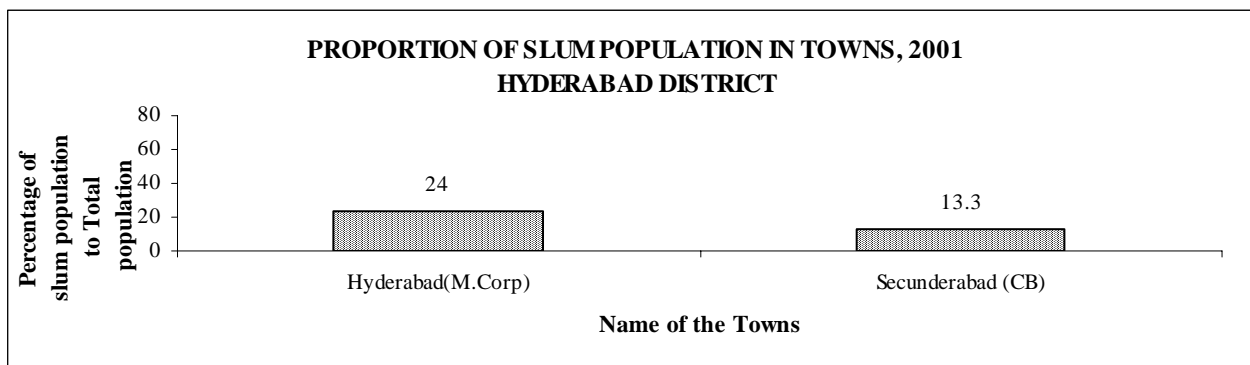


TABLE 16
PROPORTION OF SLUM POPULATION IN TOWNS, 2001

Sl. No.	Name of the Town+	Total Population	Slum Population	Percentage of slum population to total population
1	2	3	4	5
1	Hyderabad(M.Corp)	3,612,427	868,295	24.0
2	Secunderabad (CB)	206,102	27,500	13.3
Distrcet Total		3,818,529	895,795	23.5

+ Towns arranged in alphabetical order



This table depicts the proportion of slum population in the towns of Hyderabad District. Out of 3,818,529 total population of statutory towns of the district, 895,795 persons are dwelling in slums with a percentage of 23.5. The highest percentage of slum

population is recorded in Hyderabad (M. Corp.) with a percentage of 24.0 while the lowest is in Secunderabad Cantonment Board with a percentage of 13.3. The total slum population of statutory towns of the district constituted as 23.5%.

TABLE 17
MOST IMPORTANT COMMODITY EXPORTED OUT OF AND MANUFACTURED IN TOWNS, 2001

Sl. No.	Name and urban status of Town+	Most important commodity	
		Manufactured	Exported
1	2	3	4
1	Hyderabad(M.Corp.)	Metal Products Paper Products Electrical Products	Computer Software Drugs&Pharmaceuticals Mineral&Mineralbased
2	Osmania Univerisity (C.T)	-	-
3	Secunderabad Cantonment Board(C.B.)	Aluminium Utensils Gas Stoves Small Machine Parts	Aluminium Utensils Gas Stoves Small Machine Parts

+ Towns arranged in alphabetical order

The above table indicates most important commodities manufactured and exported from each town in the district. The chief items manufactured are Electrical products, Metal products, Aluminum utensils and Gas stoves. The chief items exported

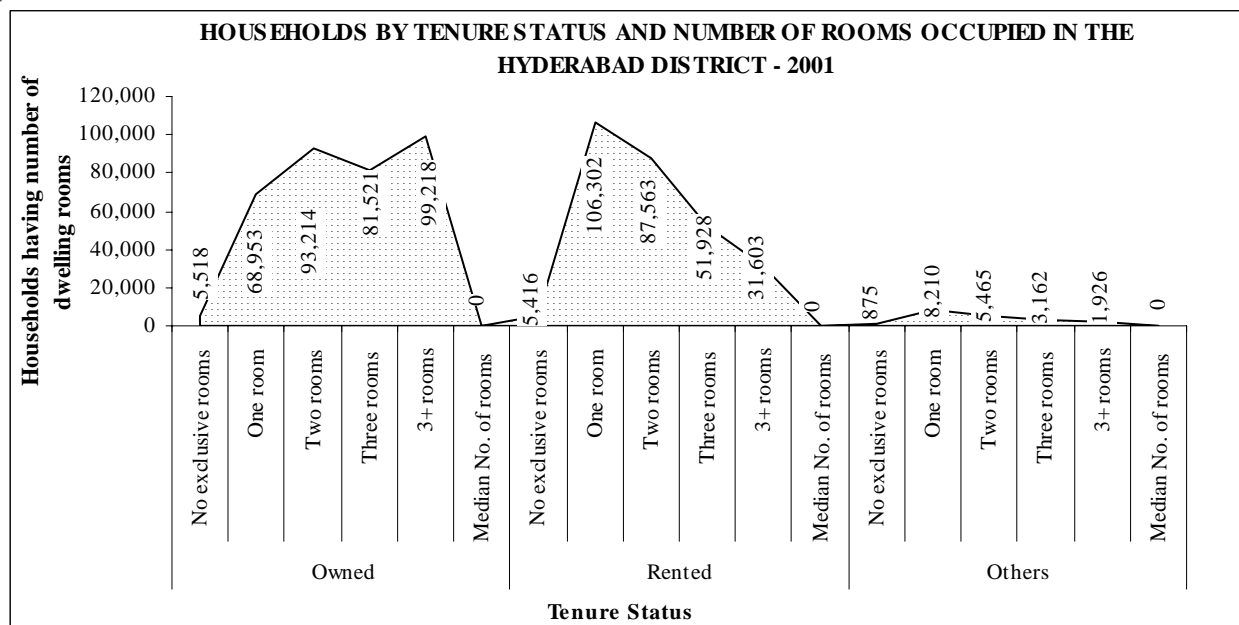
are Mineral & Mineral based, Drugs & Pharmaceuticals, Computer Software and Gas stoves. Being the district with states capital city, many number of items are manufactured and exported from here.

(xii) Brief analysis of the data on houses and household amenities, Houselisting operations, Census of India 2001

TABLE 18
HOUSEHOLDS BY TENURE STATUS AND NUMBER OF ROOMS OCCUPIED IN THE DISTRICT, 2001

Tenure Status	Households having number of dwelling rooms	Number of house holds								
		Total			Scheduled Castes			Scheduled Tribes		
		Total	Rural	Urban	Total	Rural	Urban	Total	Rural	Urban
1	2	3	4	5	6	7	8	9	10	11
Owned	No exclusive rooms	5,518	-	5,518	1,297	-	1,297	445	-	445
	One room	68,953	-	68,953	15,607	-	15,607	3,520	-	3,520
	Two rooms	93,214	-	93,214	14,640	-	14,640	3,055	-	3,055
	Three rooms	81,521	-	81,521	7,646	-	7,646	1,788	-	1,788
	3+ rooms	99,218	-	99,218	6,590	-	6,590	1,798	-	1,798
Rented	No exclusive rooms	5,416	-	5,416	758	-	758	243	-	243
	One room	106,302	-	106,302	14,180	-	14,180	4,398	-	4,398
	Two rooms	87,563	-	87,563	7,030	-	7,030	2,308	-	2,308
	Three rooms	51,928	-	51,928	2,503	-	2,503	978	-	978
	3+ rooms	31,603	-	31,603	1,380	-	1,380	600	-	600
Others	No exclusive rooms	875	-	875	275	-	275	116	-	116
	One room	8,210	-	8,210	2,092	-	2,092	526	-	526
	Two rooms	5,465	-	5,465	1,081	-	1,081	244	-	244
	Three rooms	3,162	-	3,162	456	-	456	116	-	116
	3+ rooms	1,926	-	1,926	205	-	205	68	-	68
District Total		650,874	-	650,874	75,740	-	75,740	20,203	-	20,203

Source : Census of India 2001, H-series; "Tables on houses, household amenities and assets"



This table depicts number of households by tenure status and number of rooms occupied in the district. As per 2001 census the total number of households in the district is 650,874. 75,740 households belong to Scheduled Castes and 20,203 belong to Scheduled Tribes. 348,424 households are living in their own houses. Among them, 45,780 households are Scheduled Castes and 10,606 households are Scheduled Tribes. Of households, the largest number of households, 99,218 have occupied 3+ room accommodation and are followed by double room accommodation numbering 93,214 households. Next

position is claimed by households, 81,521 occupying 3 roomed accommodation and while 5,518 households are without any exclusive rooms.

282,812 households are living in rental accommodation in the district. The largest number of 106,302 households are living in single roomed accommodation. 19,638 of total households which are categorized as 'others' are distributed in single roomed accommodation numbering 8,210 and double roomed with 5,465 and three roomed with 3,162 and 1,926 with 3+ rooms.

TABLE 19
PERCENTAGE DISTRIBUTION OF HOUSEHOLDS LIVING IN PERMANENT, SEMI-PERMANENT TEMPORARY AND UNCLASSIFIED HOUSES - 2001

Sl. No.	District / Town name	Total				Rural				Urban			
		Perma- nent	Semi- perma- nent	Tempo- rary	un- classi- fied	Perma- nent	Semi- perma- nent	Tempo- rary	un- classi- fied	Perma- nent	Semi- perma- nent	Tempo- rary	un- classi- fied
1	2	3	4	5	6	7	8	9	10	11	12	13	14
1	Hyderabad	559,832 (86.0)	7,7581 (11.9)	12,904 (2.0)	557 (0.1)	-	-	-	-	559,832 (86.0)	77,581 (11.9)	12,904 (2.0)	557 (0.1)

The data presented in the above table reveals that 86.0 percent of households are living in houses made of pucca materials, residences of 11.9 per

cent households are of semi-permanent nature and houses of 2.0% households are living in temporary houses.

TABLE-20
PERCENTAGE OF HOUSEHOLDS HAVING IMPROVED DRINKING WATER SOURCE, ELECTRICITY, BATHROOM, TOILET AND DRAINAGE FACILITY - 2001

Sl. No.	District / Town name	Total/ Rural/ Urban	Number of households	Number and percentage of household having				
				Improved drinking water	Electricity	Bathroom	Toilet	Drainage
1	2	3	4	5	6	7	8	9
	Hyderabad	Total	650,874	597,539 (91.8)	631,163 (97.0)	611,326 (93.9)	620,338 (95.3)	620,590 (95.4)
		Rural	-	-	-	-	-	-
		Urban	650,874	597,539 (91.8)	631,163 (97.0)	611,326 (93.9)	620,338 (95.3)	620,590 (95.4)
1	Hyderabad (M Corp.) (Part)	Total	609,649	565,517 (92.8)	591,912 (97.1)	575,176 (94.4)	585,954 (96.1)	582,993 (95.6)
2	Osmania University (CT)	Total	1,594	309 (19.4)	1,256 (78.8)	947 (59.4)	997 (62.6)	363 (22.8)
3	Secunderabad Cantonment Board (CB)	Total	39,631	31,713 (80.0)	37,995 (95.9)	35,203 (88.8)	33,387 (84.2)	37,234 (94.0)

The table indicates that 91.8 percent households in the district have been provided with improved drinking water supplied from a tap or a hand-pump/tube-well. 97.0% households have provision of electricity to their houses. The bathroom facility is

available to only 93.9 percent households within their premises. Toilet and drainage facilities in the district are available to 95.3 percent and 95.4 percent respectively.

TABLE 21
NUMBER AND PERCENT OF HOUSEHOLDS BY TYPE OF FUEL USED FOR COOKING

Sl.No.	District / Town name	Total/ Rural/ Urban	Total households	Fire wood	Crop residue	Cowdung cake	Coal, Lignite, charcoal	Kerosene	Cooking gas (LPG)	Electri- city	Bio gas	Any other	No cooking
1	2	3	4	5	6	7	8	9	10	11	12	13	14
	Hyderabad	Total	650,874	25,364 (3.9)	5,358 (0.8)	966 (0.2)	1,185 (0.3)	294,038 (45.2)	317,151 (48.7)	401 (0.1)	2,882 (0.4)	734 (0.1)	2,795 (0.4)
		Rural	-	- (0.0)	- (0.0)	- (0.0)	- (0.0)	- (0.00)	- (0.0)	- (0.0)	- (0.0)	- (0.0)	- (0.0)
		Urban	650,874	25,364 (3.9)	5,358 (0.8)	966 (0.2)	1,185 (0.2)	294,038 (45.2)	317,151 (48.7)	401 (0.1)	2,882 (0.4)	734 (0.1)	2,795 (0.4)
1	Hyderabad (M Corp.)	Total	609,649	23,531 (3.9)	5,111 (0.8)	924 (0.2)	1,171 (0.2)	277,721 (45.6)	294,826 (48.4)	352 (0.1)	2,744 (0.5)	699 (0.1)	2,570 (0.4)
2	Osmania University (CT)	Total	1,594	356 (22.3)	9 (0.6)	5 (0.3)	- (0.0)	1,029 (64.6)	184 (11.5)	- (0.0)	1 (0.1)	- (0.0)	10 (0.6)
3	Secunderabad Cantonment Board (CB)	Total	39,631	1,477 (3.7)	238 (0.6)	37 (0.1)	14 (0.0)	15,288 (38.6)	22,141 (55.9)	49 (0.1)	137 (0.4)	35 (0.1)	215 (0.5)

Source : Census of India 2001, H-series; "Tables on houses, household amenities and assets"
Percentage has given after the total households

The percentage distribution of households by type of fuel used for cooking purposes is given in this table. There are nine types of fuel used for which data have been presented in this table. It is observed that Cooking gas (LPG) is the most predominant fuel used

for cooking by 48.7 percent households in the district. The next cooking fuel is Kerosene, which is used by 45.2 percent households. There are 3.9% households using firewood.

TABLE 22
NUMBER OF HOUSEHOLDS AVAILING BANKING SERVICE AND NUMBER OF HOUSEHOLDS HAVING EACH OF THE SPECIFIED ASSET - 2001

Sl.No.	District / Town name	Total/ Rural/ Urban	Total house- holds	Availability of household assets							
				Total No. of households availing banking facilities	Radio/ Transistor	Tele- vision	Tele- phone	Bicycle	Scooter, Motor- cycle, Moped	Car, Jeep, Van	None of the specified assets
1	2	3	4	5	6	7	8	9	10	11	12
	Hyderabad	Total	650,874	255,692	308,859	495,861	223,736	255,338	264,919	61,705	87,793
		Rural	-	-	-	-	-	-	-	-	-
		Urban	650,874	255,692	308,859	495,861	223,736	255,338	264,919	61,705	87,793
1	Hyderabad (M Corp.)	Total	609,649	236,494	288,459	463,946	208,019	238,666	246,844	55,786	82,478
2	Osmania University (CT)	Total	1,594	319	432	1,050	179	1,049	254	26	1,249
3	Secunderabad Cantonment Board (CB)	Total	39,631	18,879	19,968	30,865	15,538	15,623	17,821	5,893	5,066

Source : Census of India 2001, H-series; "Tables on houses, household amenities and assets"

This table presents data for number of households availing banking services and in possession of assets such as radio/transistor, telephone, bicycle, scooter, car, etc. There are 650,874 households in the district and among them, 255,692 households have been availing banking services. 308,859 households have

Radio/Transistor. 495,861 households possess television. Telephone is available in 223,736 households. Bicycle is available for 255,338 households. 264,919 households use scooter, Motorcycle and Moped. Whereas 61,705 households are in possession of Car, Jeep and Van.

(xiii) Scope of Village directory and Town directory - column heading wise explanation and coverage of data

The village directory and the town directory presented in the District Census Handbooks are proved more useful. The formats of village directory and of seven statements on town directory are on the same pattern canvassed in 1991 census except for a few additional columns. These additional columns are introduced to throw more insight into the infrastructure of the villages and towns. All the amenities except recreational and cultural facilities, power supply and news papers/magazines are brought under one bracket, with corollary that in case any amenity is not available in the village, the distance of the nearest place where the facility is available is presented. Similar method is followed in respect of towns where educational and medical facilities are not available. The non-census data presented in the village and town directories relate to the year 1999. However, wherever the field agencies have indicated the later position, the information has been updated. Almost all the details in the statement have been indicated by codes. In respect of total population and total number of households, the figures as returned during the recent census i.e. 2001 census have been presented. The scope of village directory and town directory statements with column heading-wise explanation and coverage of data are hereunder presented.

Scope of Village Directory :

In the similar manner as was done in the past, the village directory has been prepared for all the villages in the state and these are presented mandal-wise in the District Census Handbook. This statement contains village-wise area, population, amenities such as educational, medical, communications, drinking water facilities, etc., and also the land use pattern details. The villages are shown in order of their permanent location code numbers. An alphabetical list of villages with their permanent location code numbers and a mandal map has been presented in

the beginning of Village Directory of each mandal. This facilitates the reader in locating the mandal in which a particular village lies. The village directory now contains 23 columns as against 18 columns in the 1991 handbook. To give more information under amenities column, banking facilities such as commercial and co-operative banks, agricultural, non-agricultural and other credit societies have been included in the present statement. Similarly, a new column 'number of recreational and cultural facilities' showing cinema/video halls, sports club and stadium/auditorium has been added. In addition to the above a column showing newspapers/magazines received and name of the most important commodity manufactured in the village have been incorporated. Besides the above, the Village Directory is having 12 appendices viz.

- Appendix I : Abstract of Educational, Medical and other amenities in the villages – Mandal level.
- Appendix 1A : Villages by number of primary schools
- Appendix 1B : Villages by primary, middle and secondary schools
- Appendix 1C : Villages with different sources of drinking water facilities available
- Appendix II : Villages with 5,000 and above population which do not have one or more amenities
- Appendix IIA : Census Towns which do not have one or more amenities
- Appendix III : Land utilization data in respect of census towns / non-municipal towns

- Appendix IV : Mandal Parishad-wise list of inhabited villages where no amenity other than drinking water facility is available
- Appendix V : Summary showing number of villages not having Scheduled castes population
- Appendix VI : Summary showing number of villages not having Scheduled tribes population
- Appendix VIIA : List of villages according to the proportion of the Scheduled Castes to the total population by ranges.
- Appendix VIIB : List of villages according to the proportion of the Scheduled Tribes to the total population by ranges.
- Appendix VIII : Statement showing number of Girls schools in the villages
- Appendix IX : List of Degree Colleges
- Appendix X : List of Hospitals
- Appendix XI : List of Banks
- Appendix XII : List of Cinema Halls

It may be noted that the Appendix 1A, 1B, 1C, II, II-A, VIII, IX, X, XI and XII have been included afresh in comparison to the District Census Hand Books of 1991 Census.

Columns 1 to 3 relate to the serial number, location code number, name and total area of the village. The area given under column 3 is as per the data collected from the state survey department during 1991 census and presented even for 2001 census as the department clarified that there are no changes in the area figures. Column numbers 4 and 5 provide the total population and the total number of households in the village as per 2001 census. Columns 6 to 13 list out the basic amenities available in the village such as educational;

medical; drinking water; post, telegraph and telephone; commercial and co-operative banks; agricultural, non-agricultural and other credit societies; recreation and cultural facilities and communications.

The columns 14 to 18 give the details of approach to the village, nearest town & distance, power supply, news paper/magazine circulation and most important commodity manufactured in the village.

The remaining columns 19 to 23 pertain to the land use pattern in the village. The extent of forest area has been given in column 19 while in columns 20 to 23 the extent of irrigated area together with different irrigational sources, the extent of culturable waste including gaucher and groves and the area not available for cultivation such as buildings, roads and railways or under water (rivers and canals), etc., have been given. Here it is worth mentionable that the total area figures of Col. 19 to 23 may not tally with the total area of the village as shown in Col. 3 due to various reasons such as water ways, etc., which are not generally included in the land use statistics.

The land use pattern in the Village Directory conforms to the pattern of clarification of land use as recommended by the Ministry of Agriculture, Government of India. The Ministry of Agriculture has recommended the maintenance of records of land use pattern under five categories viz. forests, not available for cultivation, other uncultivated lands excluding fallow lands, fallow lands and net area sown.

The concepts of various types of land use given under each of the columns 19 to 23 as given in the Village Directory schedule are reproduced below:

1. Forests (Col.19) :

These include all actually forested areas and the lands classified or administered as forests under any legal enactment dealing with forests whether State owned or private. If any portion of such land is not actually wooded but put to some agricultural use, that portion is included under the appropriate heading of cultivated or uncultivated land.

2. Cultivated area with break-up irrigated and un-irrigated (Col. 20 & 21):

This includes the land under the following three categories.

I) Net area sown :

The net area sown represents the area sown to crops counting areas sown more than once in the same year, only once.

II) Other fallow lands :

This includes all lands which were taken up for cultivation but are temporarily out of cultivation for a period of not less than one year and not more than five years. The reasons for keeping such lands fallow may be either due to poverty of the cultivators or inadequate supply of water or malarial climate or silting of canals or rivers or un-remunerative nature of farming, etc.

III) Current fallows :

This class comprises cropped areas which are kept fallow during the current year. If any seedling area is not cropped again in the same year, it is also treated as current fallows.

3. Culturable Waste (Col. 22):

This item includes the land under the following three categories.

i) Permanent pastures and other grazing lands:

These cover all grazing lands whether they are permanent pastures and meadows or not. Village common and grazing lands within forest areas are included under this head.

ii) Lands under miscellaneous tree crops and groves not included in the area sown:

Under this class is included all cultivable land which is not included under net area sown but is put to some agricultural use. Lands under casurina trees, thatching grass, bamboo bushes and other groves for fuel, etc., which are not included under 'Orchards' are classed under this category.

iii) Culturable waste:

This includes lands available for cultivation but not taken up for cultivation or abandoned after a few years for one reason or other. Such lands may be either fallow or covered with shrubs and jungles, which are not put to any use. They may be assessed or not assessed and may lie in isolated blocks or within cultivated holdings. Land once cultivated but not cultivated for five years in succession is also included in this category.

4. Area not available for cultivation (Col.23) :

This includes the land under the following two categories.

i) Land put to non-agricultural uses :

All lands occupied by buildings, roads and railways or under waters such as rivers and canals and other lands put to uses other than agricultural.

ii) Barren and uncultivable land :

This covers all barren and uncultivable land like mountains, etc., i.e. which cannot be brought under cultivation unless at a high cost. Whether such land is in isolated blocks or within cultivated holdings.

All the above particulars are based on the data received from the concerned departments like education, medical, postal electricity, etc., and also mainly from the Mandal Revenue Officers concerned.

Item on communications has been shown separately to spell in terms of availability of the public transport system. This is meant to see whether the village is served by any mode of transport such as bus or rail or waterway. It is against this back-ground that the item on approach to village has been given separately. This refers to road, etc., leading to the village and is to indicate whether the village is approachable both in fair and foul weather and whether it is inaccessible for all time or only some time in the year. Adult literacy class/centre under item on 'Education' and Primary health centre and Community health worker under item 'Medical' of Village Directory are included to indicate statistics on the Minimum Needs Programme of the Planning Commission. Since Hyderabad district is totally urban area, Village Directory has not been included.

Scope of Town Directory:

There are seven statements in the Town Directory, which include several particulars relating to the towns arranged as per the alphabetical order of their names. These statements are almost similar to those adopted in 1991 census except for a few changes. During the 1991 there were six Town Directory statements besides providing a separate statement IV-A bringing out civic conditions of the notified slums in class I and II towns. In the present volume the statement IV-A of the 1991 handbook has been termed as

statement-VII and the date is presented in respect of all towns having statutory bodies including unnotified slums. The column 4 of statement IV-A of the 1991 book i.e. area of the slum has been deleted in the present book duly substituting the same by giving the information - whether the slum is notified or not with a view that the local authorities are not in a position to provide exact area figures for each slum area. Further in the present statement-VII another item i.e. approximate number of households living in the slum is incorporated. The captions of the statements are as follows:

Statement I:	Status and growth history
Statement II:	Physical Aspects and location of town, 1999
Statement III:	Municipal Finance, 1998-99
Statement IV:	Civic and other Amenities, 1999
Statement V :	Medical, Educational, Recreational and Cultural Facilities, 1999
Statement VI:	Trade, Commerce, Industry and Banking, 1999
Statement VII:	Civic and other Amenities in slums, 1999

In addition to the above seven statements one appendix for the towns showing their outgrowth with population has also been presented.

The formats of Town Directory have been devised to suit the Minimum Needs Programme of the Planning Commission. To reflect this programme, the columns scheduled castes and schedule tribes population in statement IV and Adult Literacy classes/ Centres in statement V are identical.

In case such of the amenity as Fire Fighting Service in statement IV, the Educational or Medical facility in statement V is not available in the town., the name of the nearest place and its distance from the referent town has been given. This feature is followed since 1981 census as it is necessary to identify the areas that have no specific facility in the district.

Statement I : Status and Growth History

This statement provides basic information on civic status, population with decadal growth rate from 1901

to 2001, density for 2001 census and sex ratio from 1981 to 2001 censuses of each town besides presenting class of town, location code, name of the mandal, area in sq.kms. and number of households including houseless households returned in 2001 census.

The columns 1 and 2 relate to serial number and class, name and civic status of the town. The class of town has been determined basing on the size of population as given below.

Population	Class
1,00,000 and above	I
50,000 – 99,999	II
20,000 – 49,999	III
10,000 – 19,999	IV
5,000 – 9,999	V
Below 5,000	VI

The civic status of the town is indicated in brackets by abbreviated letters like 'M-Corp' for Municipal Corporation, 'NP' for Nagar Panchayat. The location code number under Col.3 for the town was framed to follow the order of zig-zag method of traversing from North-western corner to South-eastern corner of the district. This facilitates easy location of the town in the map. After location code the Col. 4-7 indicate name of mandal, name of mandal parishad, area of the town in sq. kms. and number of households including houseless households recorded in 2001 census. The population of the town with decadal growth rate from 1901 census to 2001 census is given in Col. 8-18. The column 19 shows the density of population and column 20 to 22 give the sex ratio recorded during 1981 to 2001 censuses. The sex ratio defined here is number of females per 1,000 males.

Hyderabad district consists of three urban areas i.e., Hyderabad (M.Corp.), Osmania University and Secunderabad Cantonment Board. Hyderabad was urban area prior to 1901 and continuing since then. Osmania University attained urban status during 1951 Census, while Cantonment Board is existing since 1931 Census. Hyderabad and Secunderabad Cantonment Board are class I cities, while Osmania University is class IV town and all these three are constituent units of Hyderabad Urban Agglomeration.

Statement II: Physical aspects and location of towns, 1999.

This statement contains 13 columns and depicts physical aspects and location of town in the district. Column numbers 1 and 2 relate to serial number and class, name and civic status of the town. The physical aspects such as rainfall in millimeters maximum and minimum temperature in centigrade have been shown in columns 3 to 5 by taking average for the last ten years i.e. from 1990 to 1999.

Hyderabad city has recorded 40.7^oC. maximum temperature, while minimum is 19.3^oC during 1998-99. The same for Osmania University is 43.2^oC maximum and 10.2^oC minimum for Secunderabad cantonment Board 40.7^oC and 19.3^oC. Rainfall for the same period for above three towns is 839.6 mm, 760.2mm and 788mm respectively.

Since State Headquarters and District Headquarters are one and the same i.e., Hyderabad city, the distance from Hyderabad to Osmania University and secunderabad cantonment board is 12 kms and 14 kms. respectively.

Statement III: Municipal Finance, 1998-99.

The details for inclusion in this statement were obtained from the respective statutory bodies. In the statement there are 16 columns. Column 1 and 2 relate to serial number, name and class of town with civic status. Columns 3 to 9 show the receipts of the local body under various sub-heads and columns 10 to 16 give the details of expenditure incurred on general administration, public safety, public health and convenience, public works and institutions, etc. During the year 1998-1999 the total income of three towns was 291 crores and total expenditure was 305 crores. The income derived through taxes was 167 crores.

In respect of expenditure, the bulk of expenditure Rs. 136 crores of total expenditure was incurred on general administration Rs. 86 crores spent on other expenditure, Rs. 66 crores on public works while Rs. 77 lakhs on public health and convenience. Hyderabad Municipal Corporation has reported deficit budget for the year 1998-99.

Statement IV : Civic and other Amenities, 1999.

The title itself reveals that, this statement deals with the facilities provided to the people in the urban areas of the district.

This statement contains 20 columns. Column 1 & 2 relate to serial number, class and name of town and civic status of the town respectively. Column 3 gives population of the town whereas the column number 4 and 5 gives population of SC and ST as per 2001 census. The lengths of pucca and kutcha roads are recorded separately for each town in column 6. The column 7 shows the details of sewerage systems prevailing in the referent town. The number of latrines with different types is shown in columns 8 to 11. Column 12 is provided separately to show method of disposal of night soil. The source of protected water supply and the system of storage with capacity are recorded under column 13 and 14. Column 15 shows the availability of fire fighting services. In case if this service is not available in the town, the name of the nearest town along with distance where available is mentioned under this column. The coloumn 16 to 20 relate different types of electrical connection in number.

Hyderabad Municipal Corporation is having 3,500 kms pucca road, and Under Ground drainage system. Night soil is disposed off by the method of sewerage lines. Tap is the main source of supply of protected water by storing the water in service reservoir having capacity 659,184 kilo liters. This city is having electrical connections of 714,943 domestic, 15,793 industrial, 190,834 commercial and 18,138 road lightning points.

Osmania University is having 20 kms. pucca road, 4 kms. kucha road, Under Ground drainage system, and 1,640 water born latrines are available. Night soil is disposed by septic tanks. Tap is the main source of supply of protected water by storing the water on overhead tanks and RIGS having capacity of 7,200 kilo liters. This town is having electrical connections of 2,464 domestic and 300 Road lighting points.

Secunderabad Cantonment Board is having 110 kms. pucca road, open surface drainage system Night soil is disposed by sewerage lines and septic tanks system. Tap is the main source of protected water supply. This town is having electrical connections of 35,921 domestic, 8,319 industrial, 238 commercial and 1,942 road lighting points.

Statement V : Medical, Educational, Recreational and Cultural facilities, 1999

In this statement, the availability of medical, educational, recreational and cultural facilities are

presented with reference to the population of 2001 Census. The towns in the district wise are having all the facilities. This statement is containing 20 columns. Column 1, 2 and 3 relate to serial number, class and name of the town and the population recorded during 2001 census respectively. The columns 4 and 5 show about the availability of different hospitals, Dispensaries, T.B. clinics, etc., together with strength of beds. Columns 6 to 15 relate to educational facilities such as various schools/colleges at all levels including Medical, Engineering, Polytechnic, Technical Institutions and adult literacy centres. The column 16 is meant for working women's hostels with number of seats. The number of recreational and cultural facilities such as Stadia, Cinema, Auditorium, Community halls, Public Libraries including reading rooms available in the towns is recorded in columns 17 to 20.

In Hyderabad district, being an urban area 306 different types of medical institutions, with a bed strength of 5,871. There are 160 degree colleges and 17 polytechnic institutions 4 Medical and 16 Engineering colleges. Further the District is having 249 Junior colleges, 675 secondary, 739 upper primary and 1,398 primary schools. Further 23,818 Adult literacy centres are also available in the district. Thirty three Working Women's hostels are also available to accommodate working women. For recreational and cultural purposes the town is having 76 cinema halls, 15 stadia and 143 auditoria/drama/community halls, 98 public libraries and 4 reading rooms.

Statement VI : Trade, Commerce, Industry and Banking, 1999

This statement deals with economic activities in the urban areas with 11 columns. Column 1 and 2 are serial number and class and name of the town. Columns 3 to 5 give the details of three most important commodities exported and columns 6 to 8 show the

three most important commodities manufactured. Banks, number of agricultural credit societies and the number of non-agricultural credit societies are furnished in columns 9 to 11.

The urban population of the district exports Computer Software, Drugs & Pharmaceuticals and Aluminum Utensils. The items which are mainly manufactured in Hyderabad are Aluminum Utensils, Metal Products and Paper products. The urban population in the district is served by banking services of 397 and 1,773 non-agricultural credit societies.

Statement VII : Civic and other amenities in Slums, 1999

The statement on slums contain 17 columns. The columns 1 to 4 show the serial number, class and name of town, name of the slum and whether the slum is notified or not respectively. Column 5 and 6 gives the details of approximate number of households and population of the slum during 1999. The length of the paved road in the slum have been shown in Kms. under column 7. The columns 8 to 13 present system of sewerage, number of latrines both private and community and method of disposal of night soil. The column 14 is meant for showing number of tap points/public hydrants. The last 3 columns i.e columns 15 to 17 relate to number of electric connections under domestic, road lighting points and others.

In Hyderabad city slum population together in all 7 circles is approximately 868,295 and in Secunderabad Cantonment Board slum population is 27,500. All these slums were notified. All slums are having open surface drain system only. Night soil is disposed by septic tank systems. These slums are provided with tap points/public hydrants for supply of protected water supply, and Secunderabad Contonment Board is having 10,000 road lightning points.

Section I - Town Directory

Note explaining the abbreviations used in the town directory

Town Directory statements (I to VII)

Statement I : Status and Growth History

Column (2) : Class, name and civic status

of town :

Class has been introduced to facilitate analysis of town directory data at the state and all India levels. It is presented according to 2001 Census Population of the town as follows :

Population	Class
100,000 and above	I
50,000 - 99,999	II
20,000 - 49,999	III
10,000 - 19,999	IV
5,000 - 9,999	V
Below 5,000	VI

Town with a population of one hundred thousand (1,00,000)and above is treated as a city.

The civic status of the towns is indicated within bracket against the name of the town. The following abbreviations are used to denote civic status of town.

(I) Municipal Corporation	M. Corp.
(II) Municipal Committee	MC
(III) Municipal Council	M CI
(IV) City Municipal Council	CMC
(V) Town Municipal Council	TMC
(VI) Municipal Board	MB
(VII) Municipality	M
(VIII) Cantonment Board/Cantonment	CB
(IX) Notified Area	NA
(X) Notified Town	NT
(XI) Notified Area Committee/ Notified Area Council	NAC
(XII) Notified Town Area	NTA

(XIII) Industrial Notified Area	INA
(XIV) Industrial Township	ITS
(XV) Township	TS
(XVI) Town Panchayat	TP
(XVII) Nagar Panchayat	NP
(XVIII) Town Committee/ Town Area Committee	TC
(XIX) Small Town Committee	ST
(XX) Estate Office	EO
(XXI) Gram Panchayat	GP
(XXII) Census Town	CT

Others columns need no comments.

Statement II - Physical Aspects and Location of towns, 1999

Column 3 to 5 : Physical Aspects

In these columns the Rainfall and Maximum & Minimum Temperature of the town is recorded.

Column 6, 7 and 8 :

Name of the State headquarters, District headquarters and Sub-Divisional headquarters with distance from the referent town in kilometres, is to be recorded respectively. If the names mentioned in these columns are the same as the referent town itself, the distance is recorded as (0) zero.

Column 9& 10 :

Name of the nearest city with one lakh and more and five lakhs and more population are recorded.

Column 11, 12 and 13 :

If referent town enjoys the facility of railway station, bus route facility or navigable river/canal. Its name is to be mentioned. If not available, then the name of nearest place with distance, where such

facility exists is to be mentioned.

Statement III : Municipal Finance 1998 - 99

Item-wise amount of receipt and expenditure in thousand rupees, relating to municipal finance of the town for the year 1998-99 is to be recorded.

Statement IV : Civic and Other amenities, 1999

Column (1 to 5) : Self explanatory.

Column (6) : Road length (in kms.)

Information about kutcha / pucca road is to be recorded separately for the roads within the limits of the referent town.

- | | | |
|------|-------------|----|
| (i) | Pucca Road | PR |
| (ii) | Kutcha Road | KR |

Column (7) : System of Sewerage

Generally, by sewerage system is implied the network of mains and branches of underground conduits for the conveyance of sewerage to the point of disposal. Sewers that carry only household and industrial wastes are called separate sewers, those that carry storm water from roofs, streets and other surface are known as storm water drains, while those carrying both sewage and storm water are called combined sewers.

The codes used for different types of drainage system are as follows :

- | | | |
|-------|---------------------|-----|
| (i) | Sewer | S |
| (ii) | Open Surface Drains | OSD |
| (iii) | Box Surface Drains | BSD |
| (iv) | Sylk Drains | SD |
| (v) | Cesspool method | CP |
| (vi) | Pit System | Pt |
| (vii) | Others | O |

Column 8 to 11 : Number of latrines

Number of various types of latrines both Public and Private are given in these columns.

Column 12 : Method of disposal of night soil

The various prevalent method of disposal of night soil are given below with codes :

- | | |
|------------|----|
| Head Loads | HL |
| Basket | B |

- | | |
|---------------|----|
| Wheel Barrows | WB |
| Septic Tank | ST |
| Pit System | Pt |
| Sewerage | S |
| Others | O |

Column 13 and 14 : Water supply

Source and capacity of storage system. The following codes are used in these columns:

Column 13:

- | | | |
|-------|-----------------|----|
| (i) | Tap water | T |
| (ii) | Tube-well water | TW |
| (iii) | Tank Water | TK |
| (iv) | Well water | W |

Column 14:

- | | | |
|--------|----------------------------|-----|
| (v) | Over Head Tank | OHT |
| (vi) | Service Reservoir | SR |
| (vii) | River Infiltration Gallery | RIG |
| (viii) | Bore Well Pumping System | BWP |
| (ix) | Pressure Tank | PT |

The information on major source of water supply are given in column 13 and the storage capacity against each in kilo-litres (in bracket) are presented in column 14.

Column 15 : Fire Fighting Service

In case the fire fighting service is available in the referent town 'yes' is recorded. If the facility is not available within the town. The name of the nearest place having this facility with its distance from the referent town has been recorded.

Column 16 to 20 : Electrification (Number of connections)

Different types of electric connections have been shown in these columns, i.e. Domestic, Industrial, Commercial, Road lighting (points) & others.

Statement V : Medical, Educational, Recreational and Cultural Facilities, 1999

Column 1 to 3 : Self explanatory.

Column 4 & 5 :

The data covers all such medical institutions

run by or aided by Government/Semi Government/ Local bodies and Charitable institutions or Social agencies like the Missionaries. Where the family planning centres are attached to hospitals or maternity and child welfare centres or Primary Health Centres, may be treated as independent units and counted separately using following codes :

(i)	Hospital	H
(ii)	Dispensary	D
(iii)	Health Centre	HC
(iv)	Family Welfare Centre	FWC
(v)	T.B. Clinic	TB
(vi)	Nursing Home	NH
(vii)	Others	O

In case of more than one institutions of any type, it is indicated within brackets the number of such institution (s) e.g. D(3), NH(8), etc. The institutions have further been distinguished by providing additional codes within the bracket as given below :

Ayurvedic	A
Unani	U
Homoeopathic	Hom

Column 6 to 9 :

The codes used for these columns are as follows:

(i)	Arts only	A
(ii)	Science only	S
(iii)	Commerce only	C
(iv)	Arts & Science only	AS
(v)	Arts & Commerce only	AC
(vi)	Combined for all categories-Arts, Science and Commerce	ASC
(vii)	Law	L
(viii)	University	U
(ix)	Others	O

Column 10 : Recognized shorthand, typewriting and vocational training institutes

"Recognised" should mean recognised by some statutory authority, like education department,

commerce department, labour department etc. of the government or semi government or autonomous bodies, public sector undertakings etc.

The following codes are used :

(i)	Vocational Training Institute	VT
(ii)	Shorthand	SH
(iii)	Typewriting	Type
(iv)	Shorthand & Typewriting	SH Type
(v)	Others	O

The vocational institutions like - Applied Art/Painting College, Pharmacy College, B. Ed. College, Teacher's Training Institute, Music / Dance School, Nursing School etc. are covered under 'Others'.

Column 11 to 14:

Higher Secondary/Intermediate/Senior Secondary/PUC/Junior College level, Secondary/Matriculation, Middle Schools/ Junior Secondary and Primary Schools.

School up to class V are treated as Primary or elementary schools. These include Nursery schools, Kindergarten schools, Pre-Primary schools, Junior Basic schools upto class V and Primary schools upto class IV.

Schools upto VII are considered as Middle school or Junior Secondary.

Schools upto class X are considered as Matriculation or Secondary schools.

Schools upto XI or XII classes are considered as Higher Secondary / Intermediate / Pre University / Junior College etc. This would cover 10+2 classes whether held in schools or college.

If there are composite schools like middle schools with primary classes or Secondary schools with Middle classes, these are also included in the number of Primary and Middle schools, respectively. For example, if in a town, there are two Primary Schools and one Middle school with Primary classes, the number of Primary schools in the town is given as three and that of Middle schools as one though there are only three educational institutions.

If there are more institutions of a type in the town, the number is indicated within bracket along with the abbreviation, e.g. P(4), M(3).

Column 15 : Adult literacy classes/centres

This column has been introduced keeping in view the Minimum Needs Programme of the Planning Commission. There are number of Adult Education Centres which are included in these columns.

If an educational facility is not available in the town, the name of the nearest place and its distance in kilometres from the town where the facility is available is mentioned.

Column 16 : Working Women's hostels with number of seats

The number of working women's hostel if available in the referent town is mentioned with number of seats. If the facility is not available in the town the name of nearest place with distance where the facility is available is recorded.

Column 17 to 19 : Recreational and Cultural Facilities

Stadium, Cinema, Auditorium/Drama/Community Hall are covered under recreational & cultural facilities. The particulars of permanent recreational facilities are considered for these columns.

Column 20 : Public Libraries, Reading Rooms

Number of public libraries and reading rooms available in the referent town are recorded in codes as follows :

- | | |
|--------------------|----|
| (i) Public Library | PL |
| (ii) Reading Room | RR |

Statement VI : Trade, Commerce, Industry and Banking, 1999**Column 3 to 8 :**

Name of three most important commodities exported and names of three most important commodities manufactured in the town are recorded.

Column 9 : Number of Banks

Number of Banks available in the referent town both Commercial and Co-operative banks are recorded against this column.

Column 10 & 11 :

Number of Agricultural Credit Societies and Non Agricultural Credit Societies

The total number of Agricultural Credit Societies and Non Agricultural Credit Societies in the referent town are recorded against these columns.

Statement VII : Civic and other Amenities in Slums, 1999

This is the statement on civic and other amenities in all slums whether notified or not and for all towns having statutory bodies, like municipality, Municipal Corporation, Town area committee etc.

STATE

STATUS AND

Serial Number	Class, name and civic status of town	Location code number	Name of Mandal	Name of Mandal Parishad	Area (in sq. km.)	Number of households incl. houseless households (in the 2001 Census)	Population and growth rate (in brackets) of the town at the Censuses of		
							1901	1911	1921
1	2	3	4	5	6	7	8	9	10
1	Hyderabad(U.A)*	40501000	**	—	217.0	695,906	448,466 (+12.0)	502,104 (-19.2)	405,630
I	(A)Hyderabad (M.Corp.) (Part Of Hyderabad District)	40501000	**	—	172.7	651,763	-	-	-
IV	(B)Osmania University(C.T)	40502000	—	—	3.9	1,578	-	-	-
I	(C)Secunderabad Cantt.Board(CB)	40503000	—	—	40.2	42,565	-	-	-

Note : * 2001 figures are restricted to Hyderabad Jurisdiction only.

** All 16 mandals of Hyderabad district

MENT - I

GROWTH HISTORY

Population and growth rate (in brackets) of the town at the Censuses of								Density (2001 Census)	Sex ratio			Serial number
1931	1941	1951	1961	1971	1981	1991	2001		1981	1991	2001	
11	12	13	14	15	16	17	18	19	20	21	22	1
447,390	720,032	1,028,824	1,122,721	1,624,276	2,195,555	3,058,093	3,829,753	17,649	930	940	933	1
(+10.3)	(+60.9)	(+42.9)	(+9.1)	(+44.7)	(+35.2)	(+39.3)	(+25.2)					
-	-	-	-	1,581,562	2,101,781	2,964,638	3,612,427	20,917	932	922	932	
					(+32.9)	(+41.1)	(+21.9)					
-	-	5,055	5,755	6,187	13,234	10,153	11,224	2,878	768	579	658	
			(+13.9)	(+7.5)	(+113.9)	(-23.3)	(+10.5)					
19,504	19,127	63,549	78,412	94,416	135,994	171,148	206,102	5,127	775	845	975	
	(-1.9)	(+232.3)	(+23.4)	(+20.4)	(+44.0)	(+25.9)	(+20.4)					

STATE

PHYSICAL ASPECTS AND

Serial number	Class, name and civic status of town	Physical aspects			Name and road distance in kilometer(s) from	
		Rainfall (in mm)	Temperature (in centigrade) Maximum Minimum		State HQ.	District HQ.
1	2	3	4	5	6	7
1	Hyderabad(U.A)				SEE CONSTITUENT	
I	(A) Hyderabad (M.Corp.) (Part Of Hyderabad District)	839.6	40.7	19.3	Hyderabad (-)	Hyderabad (-)
IV	(B) Osmania University (C.T)	760.2	43.2	10.2	Hyderabad (12)	Hyderabad (12)
I	(C) Secunderabad Cantt.Board (C.B.)	788.0	40.7	19.3	Hyderabad (14)	Hyderabad (14)

MENT - II**LOCATION OF TOWNS, 1999**

Sub division/ Mandal	Name and road distance in kilometer(s) from		Railway station	Bus Service	Navigable river/ canal (if within ten kilometers)	Serial number
	Nearest city with population of one lakh and more	Nearest city with population of five lakh and more				
8	9	10	11	12	13	1
UNITS						1
Hyderabad (-)	Hyderabad (-)	Hyderabad (-)	Hyderabad (-)	Hyderabad (-)	-	
Hyderabad (12)	Hyderabad (12)	Hyderabad (12)	Jamai Osmania Secunderabad (2)	Osmania University (-)	-	
Secunderabad (2)	Hyderabad (14)	Hyderabad (14)	Secunderabad (-)	Secunderabad (-)	-	

STATE
MUNICIPAL

Serial number	Class, name and civic status of town	Receipt (in Rs.'000)			
		Receipt through taxes, etc.	Revenue derived from municipal properties and power apart from taxation	Government grant	Loan
1	2	3	4	5	6
1	Hyderabad(U.A)**	1,672,215	32,891	754,431	271
	I (A) Hyderabad (M.Corp.) (Part Of Hyderabad District)	1,629,610	30,759	226,225	271
	IV (B) Osmania University (C.T)	-	-	524,994	-
	I (C) Secunderabad Cantt.Board (C.B.)	42,605	2,132	3,212	-

Note : ** 2001 figures are restricted to Hyderabad Jurisdiction only.

MENT - III**FINANCE, 1998-99**

Receipt (in Rs.'000)			Expenditure (in Rs.'000)							Serial number
Advance	Other sources (Specify)	Total receipt	General administration	Public safety	Public health and conveniences	Public works	Public institutions	Others (specify)	Total expenditure	
7	8	9	10	11	12	13	14	15	16	1
-	446,022	2,905,830	1,367,290	165,075	7,655	656,633	2	858,172	3,054,827	1
-	446,022	2,332,887	822,392	164,501	2,932	655,836	-	857,287	2,502,948	
-	-	524,994	503,930	-	-	-	-	-	503,930	
-	-	47,949	40,968	574	4,723	797	2	885	47,949	

STATE

CIVIC AND OTHER

Serial number	Class, name and civic status of Town	Population (2001 Census)	Population (2001 Census)		Road length (in km.(s))	System of sewerage	Number of latrines	
			Scheduled Castes	Scheduled Tribes			Total	Water borne
1	2	3	4	5	6	7	8	9
1	Hyderabad(U.A)* *	3,829,753	307,248	34,560	KR(4) PR(3,630)	S, OSD	2,487	2,402
I	(A) Hyderabad (M.Corp.) (Part Of Hyderabad District)	3,612,427	266,395	31,922	PR(3,500)	S	561	561
IV	(B) Osmania University (C.T)	11,224	2,648	289	KR(4) PR(20)	S	1,640	1,640
I	(C) Secunderabad Cantt.Board (C.B.)	206,102	38,205	2,349	PR(110)	S, OSD	286	201

Note : * *2001 figures are restricted to Hyderabad Jurisdiction only

* Nearest place is indicated with its distance where the facility is available to the Town

MENT - IV**AMENITIES, 1999**

Number of latrines		Method of disposal of night soil	Water supply		Fire fighting service *	Electrification (number of connections)				
services	others		Source of supply	System of storage with capacity in kilo litres		Domestic	Indus-trial	Commer-cial	Road lighting (points)	Others
10	11	12	13	14	15	16	17	18	19	20
-	85	S,ST	T,TW	RIG (667,429)	Yes	753,328	24,112	191,072	20,380	12,227
-	-	S	T, TW	RIG (659,184)	Yes	714,943	15,793	190,834	18,138	8,167
-	-	ST	T	RIG (7,200)	Hyderabad (12)	2,464	-	-	300	-
-	85	ST, S	T	RIG (1,045)	Yes	35,921	8,319	238	1,942	4,060

STATE

MEDICAL, EDUCATIONAL, RECREATIONAL

Serial number	Class, name and civic status of town	Population (2001 Census)	Medical facilities*		Educational facilities*
			Hospital / Dispensaries / T.B. clinics etc.	Beds in medical institutions noted in column 4	Arts/ Science/ Commerce/ Law/ Other colleges (of degree level and above)
1	2	3	4	5	6
1	Hyderabad (U.A)**	3,829,753	H(34) D(46) FWC(44) NH(154) HC(28)	5,871	A S C(2) AS ASC(155) L U
I	(A) Hyderabad(M.Corp.) (Part Of Hyderabad District)	3,612,427	H(33) D(31) FWC(44) HC(28) NH(133)	5,651	ASC(155)
IV	(B) Osmania University (C.T)	11,224	D(2)	0	A S C L U
I	(C) Secunderabad Cantt.Board (C.B.)	206,102	H D(13) NH(21)	220	C AS

MENT - V

AND CULTURAL FACILITIES, 1999

Educational facilities*					
Medical colleges	Engineering colleges	Polytechnics	Recognised shorthand, typewriting and vocational training institutions	Higher secondary/ Intermediate/ Senior Secondary/ PUC (Pre-university course)/ Junior college level	Serial number
7	8	9	10	11	1
4	16	17	SHType(201)	249	1
4	12	11	SHType(186)	242	
Hyderabad(12)	2	Hyderabad (12)	-	2	
Hyderabad(12)	2	6	SHType(15)	5	

STATE

MEDICAL, EDUCATIONAL, RECREATIONAL

Serial number	Class, name and civic status of town	Educational facilities*				Working womens hostels with number of seats
		Secondary/ Matriculation	Junior secondary and Middle schools	Primaryschools	Adult literacy classes /centres, others (specify)	
1	2	12	13	14	15	16
1	Hyderabad (U.A) **	675	739	1,398	23,818	33
	(A) Hyderabad(M.Corp.)	630	717	1,364	23,817	31
	(B) Osmania University (C.T)	2	5	5	1	2 (2,000)
	(C) Secunderabad Cantt.Board	43	17	29	-	Hyderabad (14)

* Nearest place is indicated with its distance where the facility is available to the Town

** 2001 figures are restricted to Hyderabad Jurisdiction only.

MENT - V

AND CULTURAL FACILITIES, 1999

Number of recreational and cultural facilities				Serial number
Stadium	Cinema	Auditorium/ Drama/ community halls	Public libraries including reading rooms	
17	18	19	20	1
15	76	143	PL(98) RR(4)	1
7	71	140	PL(93) RR(3)	(A)
1	1	1	PL(2)	(B)
7	4	2	PL(3) RR	(C)

Serial number	Class, name and civic status of town	Name of three important commodities exported		
		1st	2nd	3rd
1	2	3	4	5
1	Hyderabad(U.A)	Computer Software & Aluminium Utensils	Drugs &Pharmaceuticals Gas Stoves	Mineral & Mineralbased Small Machine Parts
I	(A) Hyderabad (M.Corp.) (Part Of Hyderabad District)	Computer Software	Drugs &Pharmaceuticals	Mineral & Mineralbased
IV	(B) Osmania University (C.T)	-	-	-
I	(C) Secunderabad (C.B.)	Aluminium Utensils	Gas Stoves	Small Machine Parts

MENT - VI

USTRY AND BANKING, 1999

Name of three most important commodities manufactured			Number of banks	Number of agricultural credit societies	Number of non agricultural credit societies	Serial number
1st	2nd	3rd				
6	7	8	9	10	11	1
Metal Products & Aluminium Utensils	Paper Products & Gas Stoves	Electrical Products & Small Machine Parts	397	-	1,773	1
Metal Products	Paper Products	Electrical Products	389	-	1,765	(A)
-	-	-	1	-	-	(B)
Aluminium Utensils	Gas Stoves	Small Machine Parts	7	-	8	(C)

STATEMENT - VII
CIVIC AND OTHER AMENITIES IN SLUMS, 1999

Serial number	Class and name of town	Name of the slum	Is it notified	No. of households (approximate)	Population of the Slum (approximate)	Paved roads (in kilometres)
1	2	3	4	5	6	7
1	1	Hyderabad (M.Corp.) Circle - 1	Yes	38,351	191,755	
		Saidabad Mch Grounds	Yes	-	-	-
		Anand Nagar	Yes	55	275	-
		Mumtaz Colony	Yes	128	640	-
		Akbar Bagh(Slum Shifted To Sri Sri Banjara Nagar)	Yes	52	260	-
		A.P.H.B.Colony(Gandhi Nagar)	Yes	351	1,755	-
		Gaddi Annaram(Hanuman Temple)	Yes	150	750	-
		Doole Khan Nawab Devdi	Yes	52	260	-
		Huchumiyan Malgjes	Yes	44	220	-
		Indira Nagar(Hanuan Temple)	Yes	85	425	-
		Jhatpat Nagar	Yes	60	300	-
		Farhat Nagar	Yes	192	960	-
		Shanti Nagar	Yes	80	400	-
		Rajanarasimha Nagar	Yes	106	530	-
		Kamal Nagar	Yes	100	500	-
		Moosa Nagar	Yes	60	300	-
		Kaladera	Yes	126	630	-
		Phool Bagh	Yes	250	1,250	-
		Gachi Bowli	Yes	53	265	-
		Vinaya Nagar	Yes	324	1,620	-
		Barghat(Race Course)	Yes	136	680	-
		Ambedkar Nagar	Yes	91	455	-
		Padma Nagar	Yes	215	1,075	-
		Shankar Nagar	Yes	210	1,050	-
		Moosaram Bagh	Yes	176	880	-
		Indira Nagar(Moosaram Bagh)	Yes	108	540	-
		Teegalguda(Opp:Andhra Colony)	Yes	71	355	-
		Gaddi Annaram	Yes	314	1,570	-
		Dilsukhnagar(Behind Andalamma Temple)	Yes	17	85	-
		Sanjeeva Nagar	Yes	243	1,215	-
		Saleem Nagar(Behind Punjab National Bank)	Yes	66	330	-
		Chunt Shah Masjid Huts	Yes	200	1,000	-
		Admivasi Erukala Basthi	Yes	175	875	-
		Old Kurmaguda	Yes	200	1,000	-
		Chandra Nagar	Yes	830	4,150	-
		Ganga Nagar	Yes	291	1,455	-
		Yesrab Nagar	Yes	212	1,060	-
		Hafiz Nagar	Yes	147	735	-
		Imambada	Yes	130	650	-
		Murtuza Nagar	Yes	375	1,875	-
		Ali Nagar	Yes	314	1,570	-
		Qualinder Nagar	Yes	124	620	-
		Jawahar Nagar	Yes	69	345	-
		Mama Bhaktawar Huts	Yes	390	1,950	-
		D. Sanjeevaiah Nagar	Yes	453	2,265	-
		Guddi Bowli	Yes	292	1,460	-
		Shanthi Nagar	Yes	44	220	-
		Sultan Daira	Yes	172	860	-
		Naik Nagar	Yes	763	3,815	-
		Erramusti Huts	Yes	100	500	-

STATEMENT - VII (Contd.)
CIVIC AND OTHER AMENITIES IN SLUMS, 1999

Serial number	Class and name of town	Name of the slum	Is it notified	No. of households (approximate)	Population of the Slum (approximate)	Paved roads (in kilometres)
1	2	3	4	5	6	7
		Ambedkar Nagar	Yes	80	400	-
		Sultan Bagh	Yes	140	700	-
		Gandhi Nagar(Kandikal)	Yes	297	1,485	-
		Panchalingamurthy	Yes	125	625	-
		Fakirwadi	Yes	64	320	-
		Laxmi Nagar	Yes	125	625	-
		Rangeli Khidiki	Yes	233	1,165	-
		Rangeli Khidiki(Somanath Mandir)	Yes	150	750	-
		Bhavani Nagar	Yes	429	2,145	-
		Shyam Nagar	Yes	20	100	-
		Vinobha Nagar	Yes	43	215	-
		Sri Ramachandra Temple	Yes	245	1,225	-
		Gopal Krishna Temple	Yes	106	530	-
		Kumarwadi(Edi Bazar)	Yes	320	1,600	-
		Riyasatnagar	Yes	762	3,810	-
		Sri Krishna Nagar	Yes	22	110	-
		Kali Khaber(Relief Camp)	Yes	116	580	-
		Chaderghat Darwaza	Yes	119	595	-
		Raja Rao Ramba Devdi	Yes	64	320	-
		Nalla Pochamma Basthi	Yes	51	255	-
		Devi Nagar	Yes	29	145	-
		Imliban Shifted To Jillalguda R.R.Dist.	Yes	350	1,750	-
		Ekata Roshan Dowla	Yes	62	310	-
		Fakrul Mulk Devdi	Yes	91	455	-
		Devdi Shamsad Dowla	Yes	14	70	-
		Behind Mufedulnam High School	Yes	37	185	-
		Irani Galli	Yes	11	55	-
		Jagjivan Nagar	Yes	156	780	-
		Bandkhana(Talwa Kahana)	Yes	45	225	-
		Yousuf Bazar	Yes	79	395	-
		Murad Mahal	Yes	130	650	-
		Murad Mahal(Out Side Laldarwaza)	Yes	130	650	-
		Rajpal Nagar	Yes	90	450	-
		Saidabad Poosala Basthi(Kanthi Nagar)	Yes	53	265	-
		Shnakeshwar Bazar	Yes	174	870	-
		Harijan Sevak Sangam(Revenue Board Colony)	Yes	28	140	-
		Jevan Yar Jung Colony	Yes	104	520	-
		Syed Sab Ka Bada(Alimiyan Maida Gachibowli)	Yes	25	125	-
		Chunnu Miyan Ka Bada(Part)	Yes	152	760	-
		Waheed Nagar(Part)	Yes	153	765	-
		Pochamma Basthi	Yes	130	650	-
		Danamma Balamma Temple	Yes	125	625	-
		Sri Sri Banjara Nagar	Yes	85	425	-
		Madannapet(Chandraiah Huts)	Yes	350	1,750	-
		Vikas Nagar	Yes	81	405	-
		Owaisi Nagar	Yes	225	1,125	-
		Nehru Nagar	Yes	400	2,000	-
		Jawaharpura	Yes	140	700	-
		Moulana Azad Nagar	Yes	210	1,050	-
		Ramachandra Nagar	Yes	530	2,650	-

STATEMENT - VII (Contd.)
CIVIC AND OTHER AMENITIES IN SLUMS, 1999

Serial number	Class and name of town	Name of the slum	Is it notified	No. of households (approximate)	Population of the Slum (approximate)	Paved roads (in kilometres)
1	2	3	4	5	6	7
		Babu Nagar	Yes	121	605	-
		Erukala Basthi(Kurmaguda)	Yes	120	600	-
		Bharath Nagar	Yes	202	1,010	-
		Bagh Khader-Ud-Dowla	Yes	227	1,135	-
		Rahman Nagar	Yes	123	615	-
		Bhaiah Ka Bagh	Yes	126	630	-
		Devdi Suryar Jang	Yes	22	110	-
		Dam Dam Yakutpura	Yes	17	85	-
		Gow Kamela	Yes	16	80	-
		Veer Hanuman Temple	Yes	58	290	-
		Bage Jahan Ara	Yes	492	2,460	-
		Krishna Reddy Nagar	Yes	171	855	-
		Banodaya Sangham	Yes	28	140	-
		Gyanodaya Sangam(Kandikal Gate)	Yes	28	140	-
		Nirqui Phool Bagh	Yes	832	4,160	-
		Tadla Kunta	Yes	896	4,480	-
		Fathima Nagar	Yes	90	450	-
		Narhari Nagar	Yes	168	840	-
		Arundathi Nagar	Yes	679	3,395	-
		G.M.Chowni	Yes	240	1,200	-
		Budga Jangam Basthi	Yes	93	465	-
		Indira Nagar Keshavagiri(Newly Proposed)	Yes	200	1,000	-
		Kumarwadi(Laldarwaza)	Yes	42	210	-
		Gaddi Annaram(Ews & Lig)	Yes	343	1,715	-
		Jillalguda	Yes	252	1,260	-
		Bandlaguda(Proposed Rehabilitation Area In Hsip-li Progrmme)	Yes	852	4,260	-
		Rahmath Nagar	Yes	338	1,690	-
		Sardar Patel Nagar(Colony Uppuguda)	Yes	300	1,500	-
		Danaiah Nagar	Yes	259	1,295	-
		Jahangir Nagar	Yes	528	2,640	-
		Kumarwadi Gowlipura	Yes	190	950	-
		Harijanbasthi(Cib Quarters)	Yes	159	795	-
		Aman Nagar-A	Yes	900	4,500	-
		Aman Nagar-B	Yes	599	2,995	-
		G.M.Nagar	Yes	182	910	-
		Hyder Nagar	Yes	131	655	-
		Kanchan Bagh	Yes	396	1,980	-
		Bandlaguda(Harijan Basthi)	Yes	206	1,030	-
		Hafeez Baba Nagar	Yes	206	1,030	-
		Kesavagiri Hills(Newly Proposed)	Yes	456	2,280	-
		Siddipet Basthi	Yes	28	140	-
		Elaichi Bagi Kaman	Yes	95	475	-
		Doodkhana Galli(Panchamukha Hanuman)	Yes	90	450	-
		Harijan Basthi(Near Bachanna Temple)	Yes	27	135	-
		Harijan Basthi(Near Grave Yard Aliabad)	Yes	24	120	-
		Jagadish Mandir(Inside Club Shahali Banda)	Yes	21	105	-
		Khowa Bela Hari Bowli	Yes	30	150	-
		Harijan Basthi(Gowlipura)	Yes	60	300	-
		Hussain Bagh	Yes	200	1,000	-
		Shivaji Nagar	Yes	120	600	-

STATEMENT - VII (Contd.)
CIVIC AND OTHER AMENITIES IN SLUMS, 1999

Serial number	Class and name of town	Name of the slum	Is it notified	No. of households (approximate)	Population of the Slum (approximate)	Paved roads (in kilometres)
1	2	3	4	5	6	7
		Parvathi Nagar	Yes	131	655	-
		Shivaji Nagar(Uppuguda)	Yes	207	1,035	-
		Harijan Basthi(Uppuguda)	Yes	186	930	-
		Jangammet	Yes	747	3,735	-
		Jaya Prakash Nagar	Yes	144	720	-
		Shiva Ganga Nagar	Yes	530	2,650	-
		Bhoiguda	Yes	304	1,520	-
		Ambika Nagar	Yes	190	950	-
		Om Nagar Harijan Basthi	Yes	131	655	-
		Patel Nagar(Chandrayangutta)	Yes	55	275	-
		Gowliguda Kamela	Yes	213	1,065	-
		Ambedkar Nagar	Yes	300	1,500	-
		Hanuman Nagar	Yes	337	1,685	-
		Bharath Nagar	Yes	95	475	-
		Harijan Mukri Nagar	Yes	102	510	-
		Kalika Nagar Uppuguda(Lalitha Nagar)	Yes	400	2,000	-
		New Indira Nagar(Sethuganga)Chandrayan Gutta	Yes	400	2,000	-
		Indira Nagar	Yes	400	2,000	-
		Khan Nagar, Talab Katta	Yes	200	1,000	-
		Gandhi Niketan Hutment Area	Yes	150	750	-
		Siddiq Nagar	Yes	225	1,125	-
		Mumtaz Nagar(Sapota Basthi)Extension Area	Yes	200	1,000	-
		Phool Bagh(Right Wing)	Yes	150	750	-
		Salar Nagar(Adjacent To St.Xavier High School Santhosh Nagar)	Yes	175	875	-
		Dr. Ambedkar Nagar (Gowlipura)	Yes	45	225	-
		Hafiz Baba Nagar Part-B	Yes	2,000	10,000	-
		Rajiv Gandhi Nagar(Near Crp Club)	Yes	200	1,000	-
		Chandra Nagar-A	Yes	150	750	-
		Vijaya Nagar Extension	Yes	70	350	-
		Syed Sab Ka Bada	Yes	50	250	-
		Bhulaxmi Harijan Basthi	Yes	115	575	-
		Khidiki Bood Ali Shah	Yes	17	85	-
		Indira Nagar(Phisal Banda)	Yes	800	4,000	-
2	I	Hyderabad (M.Corp.) Circle - 2	Yes	16,996	84,980	
		Kesari Bagh	Yes	101	505	-
		Chandan Wadi(Chakanwadi)	Yes	154	770	-
		Laxminarayan Bagh(Chandanwadi Behind Arya Samaj)	Yes	38	190	-
		Joshiwadi	Yes	107	535	-
		Shankar Bazar	Yes	52	260	-
		Chdibazar(Laxmi Narayana Temple)	Yes	73	365	-
		Seetalmata Temple	Yes	12	60	-
		Jummerath Bazar(Uppalamma Temple)	Yes	440	2,200	-
		Jummerath Bazar(Goliwadi Ramchandraj Temple)	Yes	40	200	-
		Dhoolpet(Bikram Bangla)	Yes	25	125	-
		Old Feelkhana	Yes	393	1,965	-
		Bhagwan Gunj	Yes	140	700	-
		Indira Nagar	Yes	35	175	-
		Jagjivan Ram Nagar(Behind Bus Depot)	Yes	65	325	-
		Galbalguda	Yes	45	225	-
		Osman Shahi(Jangli Vitoba Temple)	Yes	50	250	-

STATEMENT - VII (Contd.)
CIVIC AND OTHER AMENITIES IN SLUMS, 1999

Serial number	Class and name of town	Name of the slum	Is it notified	No. of households (approximate)	Population of the Slum (approximate)	Paved roads (in kilometres)
1	2	3	4	5	6	7
	Osman Shahi (Inside Moosi River)		Yes	50	250	-
	Tadban		Yes	583	2,915	-
	Misrigunj(Gulshan Nagar)		Yes	457	2,285	-
	Misrigunj		Yes	354	1,770	-
	Ram Naspura		Yes	613	3,065	-
	Kalapather		Yes	130	650	-
	Biryani Shah Tekdi		Yes	639	3,195	-
	Moinpura		Yes	233	1,165	-
	Sultan Bagh		Yes	75	375	-
	Basarath Nagar		Yes	99	495	-
	Indira Nagar(Tadban)		Yes	386	1,930	-
	Bandla Guda		Yes	90	450	-
	Fathima Nagar		Yes	285	1,425	-
	Gazi Banda		Yes	612	3,060	-
	Jawaharnagar		Yes	125	625	-
	Achireddy Nagar(Vattapally)		Yes	332	1,660	-
	Sarfarar Gunj Colony		Yes	107	535	-
	Bhadurpura(Zoo Gate)		Yes	194	970	-
	Konda Reddy Guda(Mahmood Nagar)		Yes	404	2,020	-
	Nandimuslayyaguda		Yes	474	2,370	-
	Yadgar Hussain Kunta(Pardhiwada)		Yes	100	500	-
	Yadgar Hussain Kunta(Swamy Vivekananda Nagar)		Yes	250	1,250	-
	Pathar Ki Kaman		Yes	25	125	-
	Kali Patak		Yes	57	285	-
	Jagdish Huts		Yes	162	810	-
	Owaisi Nagar(Ananthaiah Nagar)		Yes	62	310	-
	Macca Masjid Huts		Yes	103	515	-
	Kazipura Stores		Yes	500	2,500	-
	Danika Bagh		Yes	136	680	-
	Bandi Adda		Yes	52	260	-
	Dongar Singh Ka Tabela		Yes	38	190	-
	Petla Burz		Yes	45	225	-
	Purana Phool Darwaza(Behind Police Barrax)		Yes	70	350	-
	Chandulal Samadi		Yes	52	260	-
	Gulab Singh Bowli		Yes	110	550	-
	Chalapura Bada		Yes	35	175	-
	City College Grounds		Yes	11	55	-
	Suleman Jahi Lane		Yes	10	50	-
	Kokarwadi		Yes	30	150	-
	Bansilal Ka Bada(Not Existing Now)		Yes	100	500	-
	Chandra Kiran Harijan Basthi		Yes	37	185	-
	Jummerath Bazar Ambedkar Nagar		Yes	74	370	-
	Jali Hanuman		Yes	179	895	-
	Sanjay Nagar		Yes	85	425	-
	Moguram Basthi		Yes	92	460	-
	Osmanshahi		Yes	20	100	-
	Devi Bagh		Yes	98	490	-
	Bilal Nagar		Yes	400	2,000	-
	Meer Sagar Phase I & II		Yes	509	2,545	-
	Vattepalli Slum		Yes	1,027	5,135	-

STATEMENT - VII (Contd.)
CIVIC AND OTHER AMENITIES IN SLUMS, 1999

Serial number	Class and name of town	Name of the slum	Is it notified	No. of households (approximate)	Population of the Slum (approximate)	Paved roads (in kilometres)
1	2	3	4	5	6	7
		Mustafa Nagar	Yes	260	1,300	-
		Chirag Ali Nagar(Kishan Bagh)	Yes	382	1,910	-
		Sanjay Gandhi Nagar	Yes	275	1,375	-
		Nawab Sab Kunta	Yes	350	1,750	-
		Mahmood Miyan Bada	Yes	20	100	-
		Qadaria Colony	Yes	79	395	-
		Koka Thatti	Yes	20	100	-
		Arsh Maha(Attapur Village)	Yes	269	1,345	-
		Narasareddy Nagar (Attapur)	Yes	231	1,155	-
		Ghode-Ki-Khabar	Yes	93	465	-
		Fariza Bagh, Harijan Basthi, Jalal Kuncha	Yes	114	570	-
		Outside Fathe Darwaza	Yes	100	500	-
		Jamal Bee Ka Takiya	Yes	100	500	-
		Gumbad-E-Qizra Masjid	Yes	64	320	-
		Sikh Chowni, Kishan Bagh	Yes	307	1,535	-
		Palam Road	Yes	36	180	-
		Vasavi Nagar	Yes	59	295	-
		Chatakanipura	Yes	100	500	-
		Virasat Gunta Nagar	Yes	120	600	-
		Ghouse Nagar	Yes	100	500	-
		Dhobighat	Yes	150	750	-
		Farooq Nagar	Yes	186	930	-
		Kisan Bagh(Mahmood Nagar)	Yes	250	1,250	-
		Asa Baba Nagar	Yes	750	3,750	-
		Khaja Nagar	Yes	100	500	-
3	I	Hyderabad (M.Corp.) Circle - 3	No	27,840	139,200	
		Gandhi Nagar	Yes	100	500	-
		Jawahar Nagar	Yes	46	230	-
		Bapu Nagar, Chikkadpally	Yes	105	525	-
		V.V.Giri Nagar (Gandhi Nagar)	Yes	125	625	-
		Sanjeeva Nagar	Yes	75	375	-
		Sabermathi Huts, Gandhi Nagar Between Ashok Nagar And Sbi Colony	Yes	190	950	-
		Vivek Nagar	Yes	33	165	-
		Jyothi Nagar	Yes	114	570	-
		Deviprasad Bagh	Yes	63	315	-
		Wadder Basthi (Banda Nagar)	Yes	301	1,505	-
		Phool Bagh - I	Yes	61	305	-
		Phool Bagh - II	Yes	113	565	-
		Thalla Basthi	Yes	165	825	-
		Singadikunta	Yes	44	220	-
		Nehru Nagar	Yes	57	285	-
		Muggu Gudiseilu	Yes	176	880	-
		Kavadiguda	Yes	79	395	-
		Kavadiguda(Behind Kalpana Theatre)	Yes	50	250	-
		Talla Basthi(Kavadiguda)	Yes	425	2,125	-
		Jamai Masjid Slum Area	Yes	141	705	-
		Slum Behind Indira Nagar(Mahathma Nagar)	Yes	90	450	-
		D.Sanjeevaiah Colony	Yes	70	350	-
		Indira Nagar New Bakaram	Yes	188	940	-

STATEMENT - VII (Contd.)
CIVIC AND OTHER AMENITIES IN SLUMS, 1999

Serial number	Class and name of town	Name of the slum	Is it notified	No. of households (approximate)	Population of the Slum (approximate)	Paved roads (in kilometres)
1	2	3	4	5	6	7
		Beerban Galli	Yes	156	780	-
		Ranga Nagar	Yes	376	1,880	-
		Bholakpur	Yes	200	1,000	-
		Moulana Azad Nagar	Yes	200	1,000	-
		Siddiq Nagar	Yes	450	2,250	-
		Bharath Nagar	Yes	159	795	-
		Bapuji Nagar	Yes	330	1,650	-
		Balrampuri(Parsigutta)	Yes	131	655	-
		Patan Basthi	Yes	407	2,035	-
		New Achaiah Nagar	Yes	450	2,250	-
		Hari Nagar	Yes	518	2,590	-
		Shastri Nagar	Yes	151	755	-
		Ambedkar Nagar	Yes	141	705	-
		Ram Nagar	Yes	292	1,460	-
		Risala Khursheed Jahi	Yes	402	2,010	-
		Mohan Nagar	Yes	402	2,010	-
		Nallakunta (Opp: Fever Hospital)	Yes	49	245	-
		Achaiah Nagar	Yes	240	1,200	-
		Bagh Lingampally	Yes	50	250	-
		Nagamaiah Kunta	Yes	366	1,830	-
		Medi Bavi Basthi	Yes	213	1,065	-
		Addikmetwadder Basthi	Yes	105	525	-
		Addikmet Railway Gate	Yes	70	350	-
		Rhat Nagar	Yes	215	1,075	-
		Dr. Ambedkar Nagar (Golnaka)	Yes	120	600	-
		Mallanna Gudi	Yes	110	550	-
		Turab Nagar	Yes	236	1,180	-
		Sree Venkateswara Nagar(Golnaka)	Yes	32	160	-
		Indira Nagar (Golnaka)	Yes	51	255	-
		Balgangadhar Tilaknagar	Yes	300	1,500	-
		New Nallakunta	Yes	376	1,880	-
		Najaiah Nagar - B	Yes	43	215	-
		Feroz Gandhi Nagar	Yes	180	900	-
		Indira Nagar(New Nallakunta)	Yes	345	1,725	-
		Ramakrishna Nagar	Yes	651	3,255	-
		Patel Nagar	Yes	304	1,520	-
		Ganga Nagar	Yes	181	905	-
		Azad Nagar	Yes	210	1,050	-
		Akash Nagar	Yes	202	1,010	-
		Raghunath Nagar	Yes	300	1,500	-
		Shanti Nagar(Golnaka)	Yes	417	2,085	-
		Indira Nagar(Amberpet)	Yes	70	350	-
		Venkateswara Nagar	Yes	105	525	-
		Patel Bada	Yes	44	220	-
		Lal Bagh	Yes	190	950	-
		Pochamma Basthi	Yes	60	300	-
		Bapu Nagar	Yes	590	2,950	-
		Zinda Tillismath Nagar	Yes	153	765	-
		Moulana Azad Nagar	Yes	124	620	-
		Wadder Basthi (Harrajpenta)	Yes	19	95	-

STATEMENT - VII (Contd.)
CIVIC AND OTHER AMENITIES IN SLUMS, 1999

Serial number	Class and name of town	Name of the slum	Is it notified	No. of households (approximate)	Population of the Slum (approximate)	Paved roads (in kilometres)
1	2	3	4	5	6	7
		Krishna Nagar	Yes	335	1,675	-
		Shastri Nagar	Yes	90	450	-
		Nehrunagar	Yes	142	710	-
		Anjuman-Khadrul-Musleem	Yes	73	365	-
		Sham Nagar	Yes	54	270	-
		Sunder Nagar - A	Yes	322	1,610	-
		Sunder Nagar - B	Yes	46	230	-
		Harrajpenta (Yadaiah Bada)	Yes	111	555	-
		Khaja Gareeb Nagar	Yes	76	380	-
		Taggi Jail	Yes	100	500	-
		Indira Nagar (Chappal Bazar)	Yes	106	530	-
		Motilala Nehru Nagar	Yes	92	460	-
		Kashiram Zeera	Yes	74	370	-
		Indira Nagar Near Basanth Talkies	Yes	27	135	-
		Lingampalli Huts (Dr. Bhumanna Huts)	Yes	50	250	-
		Veeranna Gutta	Yes	141	705	-
		Thainath Bagh	Yes	49	245	-
		Sathya Nagar	Yes	219	1,095	-
		Baggi Khana(Old Mla Quarters)	Yes	123	615	-
		Gandhi Kuteer	Yes	223	1,115	-
		Shamsheer Bagh(Kachiguda X Roads)	Yes	234	1,170	-
		Raj Mohalla	Yes	62	310	-
		Old Kamela, Basheer Bagh	Yes	65	325	-
		Chandra Nagar	Yes	142	710	-
		Mutyala Bagh	Yes	111	555	-
		Indira Nagar(Opp: Himayath Nagar Post Office)	Yes	40	200	-
		Datta Nagar	Yes	189	945	-
		Dhobi Ghat(Shanti Nagar)	Yes	25	125	-
		Netaji Nagar	Yes	60	300	-
		Arundathi Nagar	Yes	323	1,615	-
		Annanagar	Yes	59	295	-
		Ambedkar Nagar	Yes	73	365	-
		Rose Colony	Yes	76	380	-
		Maisamma Banda	Yes	167	835	-
		Gudla Basthi	Yes	58	290	-
		Elechigudam(Behind Jagdish Temple)	Yes	190	950	-
		Rajaka Sangam(Deen Dayal Nagar)	Yes	53	265	-
		Dr, Ambedkar Nagar (Sagar View Complex)	Yes	80	400	-
		Subash Chandra Bose Nagar	Yes	90	450	-
		Damodaram Sanjeevaiah Nagar	Yes	70	350	-
		Unnikota	Yes	237	1,185	-
		Warangal Basthi	Yes	600	3,000	-
		Gulshan Nagar	Yes	500	2,500	-
		Sree Ram Nagar	Yes	504	2,520	-
		Rajiv Gandhi Nagar	Yes	50	250	-
		Surya Nagar	Yes	676	3,380	-
		Padma Nagar	Yes	27	135	-
		Ram Nagar(Near Ram Mandir)	Yes	61	305	-
		Azamabad (Behind B.E. Limited)	Yes	105	525	-
		Shivanand Nagar	Yes	140	700	-

STATEMENT - VII (Contd.)
CIVIC AND OTHER AMENITIES IN SLUMS, 1999

Serial number	Class and name of town	Name of the slum	Is it notified	No. of households (approximate)	Population of the Slum (approximate)	Paved roads (in kilometres)
1	2	3	4	5	6	7
		Gandhi Nagar	Yes	75	375	-
		Sanjay Nagar(Central Excise Colony)	Yes	45	225	-
		Sanjeevaiah Nagar	Yes	45	225	-
		Sri Venkateswara Nagar	Yes	35	175	-
		Bharath Nagar	Yes	200	1,000	-
		Tulsiram Nagar	Yes	301	1,505	-
		Narendra Nagar	Yes	176	880	-
		Annapurna Nagar	Yes	244	1,220	-
		Nawab Sab Bada	Yes	31	155	-
		Bahadur Singh Bada	Yes	31	155	-
		Ratna Nagar	Yes	353	1,765	-
		Rama Rao Nagar	Yes	46	230	-
		Venkateswra Swamy Nagar	Yes	47	235	-
		Nazeer Bagh	Yes	67	335	-
		Rajiv Gandhi Nagar	Yes	80	400	-
		Ganga Nagar Basthi	Yes	80	400	-
		Mch Quarters (Domalguda)	Yes	76	380	-
		Mahtma Nagar	Yes	200	1,000	-
		Durga Nagar	Yes	150	750	-
		Morrum Banda	Yes	190	950	-
		Narender Nagar	Yes	150	750	-
		Lalbagh(Wadder Basthi)	Yes	350	1,750	-
		Jambavanagar	Yes	120	600	-
		Sanjay Gandhi Nagar(Near Kachiguda Rly.Station)	Yes	60	300	-
		Medar Basthi	Yes	437	2,185	-
		Chappal Bazar	Yes	67	335	-
		Bagh Lingampally	Yes	-	-	-
		Quadri Bagh	Yes	50	250	-
		Channa Reddy Nagar 'C' Block	Yes	250	1,250	-
		Bhagya Nagar	Yes	200	1,000	-
		New Patel Nagar	Yes	200	1,000	-
		Qamer Nagar	Yes	50	250	-
		Prem Nagar	Yes	200	1,000	-
		Shanker Nagar	Yes	30	150	-
		Vinobha Nagar	Yes	200	1,000	-
		Fakeer Wada	Yes	200	1,000	-
		Boya Basthi	Yes	300	1,500	-
		Kummarwadi	Yes	100	500	-
		Anjaiah Nagar	Yes	87	435	-
		Mahammad Nagar	Yes	500	2,500	-
4	I	Hyderabad (M.Corp.) Circle - 4	Yes	31,784	158,920	
		Bapu Nagar	Yes	109	545	-
		Ambedker Nagar	Yes	100	500	-
		Hakeempet	Yes	370	1,850	-
		Ibrahim Bagh	Yes	196	980	-
		Ram Devguda	Yes	232	1,160	-
		Mahmmadi Nagar(Golkonda)	Yes	50	250	-
		Veer Nagar	Yes	401	2,005	-
		Shamrao Nagar	Yes	306	1,530	-
		P.S.Nagar	Yes	144	720	-

STATEMENT - VII (Contd.)
CIVIC AND OTHER AMENITIES IN SLUMS, 1999

Serial number	Class and name of town	Name of the slum	Is it notified	No. of households (approximate)	Population of the Slum (approximate)	Paved roads (in kilometres)
1	2	3	4	5	6	7
		Kailash Nagar	Yes	150	750	-
		Filter Bed	Yes	100	500	-
		Laxmidas Garden	Yes	100	500	-
		Nehru Nagar	Yes	190	950	-
		Mahatma Gandhi Nagar (Masab Tank)	Yes	406	2,030	-
		Syed Nagar	Yes	1,007	5,035	-
		Laxmi Nagar(Zia Talkies)	Yes	248	1,240	-
		Dhobi Ghat(Bhoiguda)	Yes	75	375	-
		Afzal Sagar	Yes	615	3,075	-
		Afzal Sagar (Dhobighat)	Yes	92	460	-
		Bazar Ghat	Yes	1,080	5,400	-
		Devi Bagh	Yes	65	325	-
		Miskinshah Bagh	Yes	203	1,015	-
		Kumarwadi(Asif Nagar)	Yes	430	2,150	-
		Zeeba Bagh (Asif Nagar)	Yes	337	1,685	-
		Syed Aliguda	Yes	231	1,155	-
		Maqbera Waliza	Yes	228	1,140	-
		Guddi Malkapur	Yes	290	1,450	-
		Shabeer Nagar	Yes	423	2,115	-
		Jirra Sarwar Nagar	Yes	524	2,620	-
		Amar Nagar	Yes	175	875	-
		Gaffar Nagar	Yes	199	995	-
		New Indira Nagar	Yes	250	1,250	-
		Kammari-Ki-Gummad	Yes	343	1,715	-
		Chisthi Chaman	Yes	154	770	-
		Kumarwadi(Ambedkar Nagar)	Yes	104	520	-
		Mandulaguda(Guddi Malkapur)	Yes	263	1,315	-
		Mangalghat	Yes	300	1,500	-
		Phukat Nagar	Yes	266	1,330	-
		Dhoolpet	Yes	300	1,500	-
		Ziaguda	Yes	321	1,605	-
		Imampura	Yes	264	1,320	-
		Ganganagar	Yes	314	1,570	-
		Indira Nagar	Yes	360	1,800	-
		Ramsinghpura	Yes	100	500	-
		Tappachabutra	Yes	147	735	-
		Joshiwadi	Yes	117	585	-
		Yousuf Nagar	Yes	257	1,285	-
		Amalapur	Yes	93	465	-
		Maruthi Wadi	Yes	34	170	-
		Ramaiah Wadi	Yes	77	385	-
		Talim Amlapur	Yes	77	385	-
		L.S.Nagar	Yes	141	705	-
		Ambedkar Nagar	Yes	186	930	-
		Ambedkar Nagar (Kumarwadi Karwan Sahu)	Yes	219	1,095	-
		Jaffariguda	Yes	296	1,480	-
		Upparbasthi	Yes	200	1,000	-
		Harijan Basthi (Langar House)	Yes	113	565	-
		Kumarwadi (Near Fathe Darwaza)	Yes	175	875	-
		Rajiv Nagar	Yes	162	810	-

STATEMENT - VII (Contd.)
CIVIC AND OTHER AMENITIES IN SLUMS, 1999

Serial number	Class and name of town	Name of the slum	Is it notified	No. of households (approximate)	Population of the Slum (approximate)	Paved roads (in kilometers)
1	2	3	4	5	6	7
		Kishan Guda	Yes	87	435	-
		Durga Nagar	Yes	172	860	-
		Akberpura	Yes	623	3,115	-
		Gazi Galli	Yes	446	2,230	-
		Pochamma Basthi	Yes	130	650	-
		Saleha Nagar (Golkonda)	Yes	298	1,490	-
		Seven Galli	Yes	200	1,000	-
		Mahatma Gandhi Nagar(Banjara Darwaza Resham Bagh)	Yes	624	3,120	-
		Dilwar Shah Nagar	Yes	214	1,070	-
		Devadasspura (Dilwarsha Nagar)	Yes	240	1,200	-
		Heera Khanna(Golkonda)	Yes	302	1,510	-
		Raghavamma Kancha	Yes	113	565	-
		Dhana Laxmipura	Yes	57	285	-
		Jamali Darwaza	Yes	215	1,075	-
		Chinthal Basthi	Yes	293	1,465	-
		Ambedkar Nagar	Yes	78	390	-
		Feroz Gandhi Nagar	Yes	230	1,150	-
		Deen Dar Anjuman	Yes	197	985	-
		Owaisipura Masab Tank	Yes	313	1,565	-
		Syed Nagar(Phase-II)	Yes	841	4,205	-
		Tilak Nagar (Bazarghat)	Yes	40	200	-
		Dattatreypahad	Yes	104	520	-
		Kishan Nagar	Yes	171	855	-
		Darga Ganje Shaheed	Yes	215	1,075	-
		Dai Bagh(Venkateswara Nagar)	Yes	110	550	-
		Jagadamba Nagar	Yes	160	800	-
		Reti Bowli(Mehidipatnam)	Yes	41	205	-
		Markandeya Nagar(Tallaguda)	Yes	149	745	-
		Murad Nagar(Hill Colony)	Yes	192	960	-
		Slum Near Navodaya Colony(Jam Singhpura)	Yes	91	455	-
		Jalender Nagar(Reti Bowli)	Yes	84	420	-
		Shaheed Nagar(Phase-II, Ali Nagar)	Yes	423	2,115	-
		Mujahid Nagar	Yes	320	1,600	-
		Shibli Hills	Yes	329	1,645	-
		Alla Banda	Yes	274	1,370	-
		Ganga Bowli(North)	Yes	121	605	-
		Ganga Bowli(South)	Yes	186	930	-
		Kali Khaber	Yes	150	750	-
		Bangla Desh	Yes	133	665	-
		Mqbara Asmanjah Suleman Jah	Yes	296	1,480	-
		Venkatesh Nagar	Yes	190	950	-
		Durga Nagar	Yes	268	1,340	-
		Mahboobnagar	Yes	429	2,145	-
		Mittisha Bagh	Yes	150	750	-
		Malaimet	Yes	146	730	-
		Khader Bagh	Yes	487	2,435	-
		Girkapalli	Yes	140	700	-
		Andaroon Karwan	Yes	109	545	-
		Ramdaspura	Yes	92	460	-
		Subash Nagar	Yes	20	100	-

STATEMENT - VII (Contd.)
CIVIC AND OTHER AMENITIES IN SLUMS, 1999

Serial number	Class and name of town	Name of the slum	Is it notified	No. of households (approximate)	Population of the Slum (approximate)	Paved roads (in kilometres)
1	2	3	4	5	6	7
		Sham Nagar	Yes	800	4,000	-
		Joshiwadi Phase-I(Behind Phase-I)	Yes	175	875	-
		Novidya Gangaputra Nagar	Yes	800	4,000	-
		Afzal Sagar Phase-II	Yes	120	600	-
		Mahajanwadi	Yes	500	2,500	-
		Syed Aliguda(Yadav Basthi)	Yes	800	4,000	-
		Zeba Bagh	Yes	150	750	-
		Jam Singh Temple	Yes	131	655	-
		Wadder Basthi	Yes	35	175	-
		M.G.Nagar	Yes	71	355	-
		Takat Bowli	Yes	150	750	-
		Quli Qutubshah Nagar	Yes	250	1,250	-
		Hakeempet(Harijan Basthi)	Yes	-	-	-
		Hakeempet Kunta	Yes	1,000	5,000	-
		Natraj Nagar	Yes	800	4,000	-
5	I	Hyderabad (M.Corp.) Circle - 5	Yes	29,535	147,675	
		Nehru Nagar(Chintal Basthi)	Yes	276	1,380	-
		Motilal Nehru Nagar	Yes	170	850	-
		Tummala Basthi(Khairtabad)	Yes	184	920	-
		Prenagar(Khairtabad)	Yes	1,010	5,050	-
		Indira Nagar(Khairtabad)	Yes	287	1,435	-
		Jagjivan Ram Nagar(Khairtabad)	Yes	353	1,765	-
		Nehru Nagar(Khairtabad)	Yes	276	1,380	-
		Panjagutta	Yes	218	1,090	-
		Dr. Ahmed Mirza Compound	Yes	76	380	-
		Gandhi Tata Nagar	Yes	179	895	-
		Madhar Sheb Maqtha(Dr. Sanjeevaiah Nagar)	Yes	1,166	5,830	-
		Erramanjil Slum	Yes	113	565	-
		Behlul Khan Guda	Yes	62	310	-
		Dasaram	Yes	250	1,250	-
		Bapu Nagar	Yes	712	3,560	-
		Allauddin Koti	Yes	292	1,460	-
		Balkampet	Yes	85	425	-
		Dasaram	Yes	70	350	-
		Agama Bai Basthi	Yes	20	100	-
		Bapu Nagar	Yes	300	1,500	-
		Kailash Nagar	Yes	70	350	-
		Virat Nagar	Yes	56	280	-
		Nandinagar, Venkateswara Nagar(Banjarahills Road No.14)	Yes	157	785	-
		Dewarkonda Basthi (Banjarahills Road No.11)	Yes	136	680	-
		Sukhdev Nagar (Banjarahills Road No.4)	Yes	90	450	-
		Bhola Nagar	Yes	289	1,445	-
		Sree Ram Nagar	Yes	500	2,500	-
		Narsing Bhagwan Nagar	Yes	222	1,110	-
		Khaja Nagar	Yes	322	1,610	-
		Gouri Shanker Nagar	Yes	370	1,850	-
		Jawahar Nagar	Yes	1,218	6,090	-
		Yellareddyguda(Wadder Wada)	Yes	100	500	-
		Ambedkar Nagar(Ameerpet)	Yes	270	1,350	-
		Fakrulumk Colony	Yes	72	360	-

STATEMENT - VII (Contd.)
CIVIC AND OTHER AMENITIES IN SLUMS, 1999

Serial number	Class and name of town	Name of the slum	Is it notified	No. of households (approximate)	Population of the Slum (approximate)	Paved roads (in kilometres)
1	2	3	4	5	6	7
		Laxmi Narasimha Nagar	Yes	494	2,470	-
		S.R.Nagar Low Income Group Houses	Yes	55	275	-
		Swamy Ramanand Thirtha Nagar	Yes	277	1,385	-
		Swaraj Nagar	Yes	446	2,230	-
		Vinayak Rao Nagar	Yes	301	1,505	-
		Banjara Nagar	Yes	81	405	-
		B.Shankarlal Nagar	Yes	405	2,025	-
		Sulthan Nagar	Yes	276	1,380	-
		Laxmi Nagar	Yes	50	250	-
		Himayathi Nagar	Yes	348	1,740	-
		Shastri Nagar	Yes	147	735	-
		Nataraj Nagar	Yes	314	1,570	-
		Fathima Nagar	Yes	68	340	-
		Habeeb Nagar Colony	Yes	150	750	-
		Banjarahills, Venkateswara Nagar, Road No.14	Yes	80	400	-
		V.Ramarao Nagar	Yes	100	500	-
		Kabeer Nagar	Yes	120	600	-
		Panjagutta	Yes	40	200	-
		Indira Nagar(Khairtabad)	Yes	262	1,310	-
		Yousuf Guda	Yes	104	520	-
		Erra Gadda	Yes	411	2,055	-
		Lal Shastri Colony	Yes	147	735	-
		Rahmath Nagar	Yes	1,948	9,740	-
		Maha Bharath Nagar	Yes	150	750	-
		Kundan Bagh(Part)	Yes	180	900	-
		Harijan Basthi(Near Septic Tank)	Yes	62	310	-
		Narsing Bhagwan Temple	Yes	670	3,350	-
		Singadi Basthi(Part Of It Called Zaheer Nagar)	Yes	183	915	-
		Shoukath Nagar	Yes	120	600	-
		Ganga Nagar	Yes	90	450	-
		Sri Ram Nagar	Yes	914	4,570	-
		Karmika Nagar	Yes	685	3,425	-
		Sanjay Nagar- II	Yes	200	1,000	-
		Nandan Nagar	Yes	52	260	-
		Panchamula Gadda(Near Ambedkar Nagar)	Yes	54	270	-
		Vinayak Nagar(Hill Area)	Yes	425	2,125	-
		Bharath Nagar	Yes	232	1,160	-
		Banjara Nagar (Erragadda)	Yes	81	405	-
		Netaji Nagar	Yes	572	2,860	-
		Chatrapathi Sivaji Nagar	Yes	147	735	-
		Sanjay Nagar(Wadder Basthi)	Yes	150	750	-
		Sultan Nagar-II	Yes	194	970	-
		South Shankarlal Nagar	Yes	148	740	-
		Rama Krishna Nagar	Yes	120	600	-
		Raj Nagar	Yes	600	3,000	-
		Ibrahim Nagar	Yes	600	3,000	-
		Noor Nagar, Road No.10 Banjara Hills	Yes	400	2,000	-
		Ambedkar Nagar(Jublee Hills Behind Padmalaya Studio)	Yes	210	1,050	-
		Baba Sailani Nagar(Boda Banda)	Yes	350	1,750	-
		Madhura Nagar (Boda Banda)	Yes	1,000	5,000	-

STATEMENT - VII (Contd.)
CIVIC AND OTHER AMENITIES IN SLUMS, 1999

Serial number	Class and name of town	Name of the slum	Is it notified	No. of households (approximate)	Population of the Slum (approximate)	Paved roads (in kilometres)
1	2	3	4	5	6	7
		Banjara Nagar (Behind Meter Factory)	Yes	300	1,500	-
		Naveen Nagar(Near Vinayak Nagar)	Yes	66	330	-
		Gyani Zail Singh Nagar	Yes	246	1,230	-
		Mahatma Nagar	Yes	170	850	-
		Nirahnkari Nagar	Yes	378	1,890	-
		East Srinivas Nagar	Yes	34	170	-
		Sri Venkateswara Huts Union	Yes	119	595	-
		Brahmma Shanker Nagar(Yousufguda)	Yes	50	250	-
		Maha Bali Nagar(Officer Colony Near Water Tank)	Yes	35	175	-
		Om Nagar	Yes	150	750	-
		Babu Jagjivan Ram Nagar	Yes	75	375	-
		Ashaiah Nagar(Yousuf Guda)	Yes	65	325	-
		Navodya Nagar(Yousufguda)	Yes	100	500	-
		Pratiba Nagar(Yousufguda)	Yes	200	1,000	-
		Hanuman Stone Cutter Phase- II	Yes	100	500	-
		T.Anjaiah Nagar	Yes	125	625	-
		Rajiv Gandhi Nagar	Yes	85	425	-
		Shanker Mata Padma Nagar	Yes	38	190	-
		Subhash Chandra Bose Nagar	Yes	35	175	-
		Netaji Subhash Chandra Bose Nagar, Wadder Basthi	Yes	25	125	-
		Bathakamma Kunta(Behind Viveka Nanda Colony)	Yes	25	125	-
		Bapujinagar	Yes	25	125	-
		Dr.Ambedkar Nagar(Near Shaikpet Nala)	Yes	55	275	-
		Babu Jagjivan Ram Nagar(Jublee Hills)	Yes	550	2,750	-
		Maganti Ravindranath Choudari Colony	Yes	450	2,250	-
		Bhagat Singh Colony	Yes	250	1,250	-
		Vivekananda Nagar Colony	Yes	250	1,250	-
		Deen Dayal Nagar	Yes	150	750	-
		Laxman Nagar(Shyamalakunta)	Yes	200	1,000	-
6	I	Hyderabad (M.Corp.) Circle - 6	Yes	4,150	20,750	
		Kanda Samadhi	Yes	24	120	-
		Choudari Bagh	Yes	62	310	-
		Jagannath Temple Bada	Yes	34	170	-
		Risala Abdulla	Yes	31	155	-
		Hanuman Temple Bada	Yes	30	150	-
		Shankar Bagh	Yes	50	250	-
		Old Thop Khana	Yes	80	400	-
		Surya Mahal	Yes	30	150	-
		Fase Jung Lane	Yes	33	165	-
		Muralidhar Bagh	Yes	231	1,155	-
		Kattal Mandi	Yes	135	675	-
		Bhagwandas Bada	Yes	47	235	-
		Mala Kunta	Yes	150	750	-
		Bhim Rao Bada	Yes	46	230	-
		Gousepura (Om Nagar)	Yes	234	1,170	-
		Patel Nagar	Yes	497	2,485	-
		Vinod Nagar Dalmandi	Yes	70	350	-
		Aghapura (Darusalam)	Yes	57	285	-
		Darga Sha Quamooshi	Yes	400	2,000	-
		Mahmood Bagh	Yes	211	1,055	-

STATEMENT - VII (Contd.)
CIVIC AND OTHER AMENITIES IN SLUMS, 1999

Serial number	Class and name of town	Name of the slum	Is it notified	No. of households (approximate)	Population of the Slum (approximate)	Paved roads (in kilometres)
1	2	3	4	5	6	7
		Sevak Nagar	Yes	72	360	-
		Bharat Nagar	Yes	71	355	-
		Camp Behind Yousuffain (Subhanpura)	Yes	403	2,015	-
		Tela Bada	Yes	49	245	-
		Maqbeera-E-Rafequdoula	Yes	40	200	-
		Old Kerosin Godown	Yes	56	280	-
		Shanti Nagar	Yes	105	525	-
		Fathe Sultan Lane	Yes	269	1,345	-
		Phool Bagh	Yes	219	1,095	-
		Naubath Pahad	Yes	210	1,050	-
		Sree Ram Bhagya Nagar	Yes	39	195	-
		Gowliguda	Yes	115	575	-
		Sanjay Gandhi Nagar(Naubath Pahad)	Yes	50	250	-
7	I	Hyderabad (M.Corp.) Circle - 7	Yes	25,003	125,015	
		Hamal Basthi	Yes	324	1,620	-
		Toddy Compound, Chilkalguda	Yes	73	365	-
		Bapuji Nagar	Yes	65	325	-
		Padmarao Nagar	Yes	27	135	-
		Musleem Wakf Board	Yes	57	285	-
		Bokkalguda	Yes	400	2,000	-
		Jaya Prakashnagar	Yes	67	335	-
		Jai Nagar Colony	Yes	60	300	-
		I.D.H.Colony	Yes	360	1,800	-
		Bholakpur	Yes	695	3,475	-
		Sambamurthi Nagar	Yes	121	605	-
		M.C.H.Quarters(Bhoiguda)	Yes	64	320	-
		Divine Life Society	Yes	242	1,210	-
		Cha Cha Nehru Nagar	Yes	879	4,395	-
		Bansilalpet	Yes	302	1,510	-
		Golla Komaraiah Colony	Yes	128	640	-
		Bhoiguda New Slum (Id Colony)	Yes	31	155	-
		Rama Swamy Compound	Yes	101	505	-
		Chinta Bai	Yes	263	1,315	-
		Dood Bai	Yes	222	1,110	-
		Dhatar Compound	Yes	89	445	-
		Sharada Nagar	Yes	150	750	-
		Mailar Gadda	Yes	206	1,030	-
		Mahmood Guda	Yes	575	2,875	-
		Shahbad Guda	Yes	575	2,875	-
		Sanjeevapuram	Yes	679	3,395	-
		New Ashok Nagar	Yes	879	4,395	-
		Amba Nagar	Yes	317	1,585	-
		Erukalabasthi(Chilkalguda)	Yes	82	410	-
		Kindi Basthi	Yes	189	945	-
		L.Narayana Nagar	Yes	388	1,940	-
		Ambar Nagar	Yes	500	2,500	-
		Nghnjmt Residential Association	Yes	121	605	-
		Vengalrao Nagar	Yes	142	710	-
		Prakash Nagar	Yes	183	915	-
		Allamdoddi Bai	Yes	608	3,040	-

STATEMENT - VII (Contd.)
CIVIC AND OTHER AMENITIES IN SLUMS, 1999

Serial number	Class and name of town	Name of the slum	Is it notified	No. of households (approximate)	Population of the Slum (approximate)	Paved roads (in kilometres)
1	2	3	4	5	6	7
		Brahmanwadi	Yes	61	305	-
		Bhagvantapur	Yes	177	885	-
		Tata Chary Colony	Yes	288	1,440	-
		S.V.Rangam Building	Yes	68	340	-
		Shyamlal Building	Yes	18	90	-
		Ganga Bhushan Building	Yes	62	310	-
		Kareem Compound	Yes	50	250	-
		Guiden Bagh	Yes	178	890	-
		Victoria Gunj	Yes	115	575	-
		Jeera	Yes	50	250	-
		Indira Gandhi Nagar(Boats Club)	Yes	60	300	-
		Kasturba Nagar	Yes	113	565	-
		Audia Nagar	Yes	310	1,550	-
		Shivaji Nagar	Yes	54	270	-
		Erukabasthi(Maredupally)	Yes	140	700	-
		Maredupalli West	Yes	96	480	-
		Addagutta	Yes	2,930	14,650	-
		Tukaram Gate	Yes	300	1,500	-
		New Metugadda	Yes	550	2,750	-
		Mettuguda(Old)	Yes	728	3,640	-
		Mettuguda(Rly. Hospital)	Yes	72	360	-
		New Ambedkar Nagar	Yes	384	1,920	-
		Ambedkar Nagar(Old)	Yes	370	1,850	-
		Masjid Area	Yes	732	3,660	-
		Arya Nagar	Yes	339	1,695	-
		Shanthi Nagar	Yes	414	2,070	-
		Shanthi Nagar Shesh Pahad	Yes	100	500	-
		Laxmi Nagar	Yes	76	380	-
		Hyderbasthi	Yes	50	250	-
		Sitaphalmandi	Yes	50	250	-
		Medi Bai	Yes	243	1,215	-
		Ravindranagar Colony	Yes	130	650	-
		Beedal Basthi	Yes	280	1,400	-
		Warasiguda	Yes	515	2,575	-
		Erukala Basthi(Begumpet)	Yes	53	265	-
		Jawahar Janata Housing Colony	Yes	90	450	-
		Lal Bhadur Shastri Nagar	Yes	114	570	-
		Gowtam Nagar	Yes	54	270	-
		Basava Taraka Nagar	Yes	222	1,110	-
		Patigadda(Old)	Yes	208	1,040	-
		Government Primary School Slum (Part In Shyamlal Buiding Area)	Yes	60	300	-
		Ambedkar Nagar(Hussain Sagar)	Yes	180	900	-
		Ammuguda	Yes	35	175	-
		Krishna Nagar	Yes	200	1,000	-
		Krishna Nagar- II (Near Anjaneya Temple)	Yes	200	1,000	-
		Gangidi Yellareddy Compound	Yes	129	645	-
		Subhash Chandra Bose Nagar	Yes	22	110	-
		Tarakarama Nagar	Yes	28	140	-
		Lhiya Nagar	Yes	235	1,175	-

STATEMENT - VII (Concl.)
CIVIC AND OTHER AMENITIES IN SLUMS, 1999

Serial number	Class and name of town	Name of the slum	Is it notified	No. of households (approximate)	Population of the Slum (approximate)	Paved roads (in kilometres)
1	2	3	4	5	6	7
		Azad Chandra Shekar Nagar	Yes	333	1,665	-
		Ambedkar Nagar (White House Tarnaka)	Yes	102	510	-
		Kachibowli	Yes	136	680	-
		Babu Bagh Near Deccan Continental Hotel	Yes	30	150	-
		Dr.Ambedkar Nagar(Lalapet)	Yes	100	500	-
		Venkata Nagar, Near Tukaram Gate	Yes	47	235	-
		Shastri Nagar, Addagutta	Yes	336	1,680	-
		Mohan Reddy Nagar	Yes	150	750	-
		Ambedkar Nagar Near S.V.Rangam Building	Yes	100	500	-
		Rajiv Nagar(Yedu Motala Bavi, Parsigutta)	Yes	23	115	-
		Madhu Gas Company Area(Near Skandagiri Temple)	Yes	119	595	-
		Cha Cha Nehru Nagar Part-II	Yes	350	1,750	-
		Tabela Viqar-Ul-Mulk, Begumpet	Yes	210	1,050	-
		Mataji Nagar, Brahmanwadi 'B'	Yes	150	750	-
		Alladi Pentaiah Nagar	Yes	175	875	-
		Indira Nagar	Yes	60	300	-
		Indira Nagar'B' Colony	Yes	175	875	-
		Maredupally(Grave Yard)	Yes	10	50	-
		Maredupally(ITI)	Yes	10	50	-
		Dr.Ambedkar Nagar(Rail Nilayam)	Yes	290	1,450	-
8	I	Secunderabad Cantonment Board	No	5,500	27,500	-
		Anna Nagar	No	1,050	-	-
		Ambedkar Nagar	No	450	-	-
		Indiramma Nagar	No	3,000	-	-
		Krishna Nagar	No	600	-	-
		Arjun Nagar	No	300	-	-
		Sai Baba Huts	No	100	-	-

STATEMENT - VII (Concl.)
CIVIC AND OTHER AMENITIES IN SLUMS, 1999

System of sewerage	Number of latrines			Method of disposal of night soil	No. of tap points/ public hydrants installed for supply of protected water	Electric connections			Serial number	
	Water borne	Private Service	Community Others			Domestic	Road lighting (points)	Others		
8	9	10	11	12	13	14	15	16	17	1
-	-	-	-	-	-	-	-	-	-	-
-	-	-	-	-	-	-	-	-	-	-
-	-	-	-	-	-	-	-	-	-	-
-	-	-	-	-	-	-	-	-	-	-
-	-	-	-	-	-	-	-	-	-	-
-	-	-	-	-	-	-	-	-	-	-
-	-	-	-	-	-	-	-	-	-	-
-	-	-	-	-	-	-	-	-	-	-
-	-	-	-	-	-	-	-	-	-	-
-	-	-	-	-	-	-	-	-	-	-
-	-	-	-	-	-	-	-	-	-	-
-	-	-	-	-	-	-	-	-	-	-
-	-	-	-	-	-	-	-	-	-	-
-	-	-	-	-	-	-	-	-	-	-
-	-	-	-	-	-	-	-	-	-	-
-	-	-	-	-	-	-	-	-	-	-
UGD	-			5	ST	700	-	10,000	1	8
-	-	-	-	-	-	-	-	-	-	-
-	-	-	-	-	-	-	-	-	-	-
-	-	-	-	-	-	-	-	-	-	-
-	-	-	-	-	-	-	-	-	-	-
-	-	-	-	-	-	-	-	-	-	-
-	-	-	-	-	-	-	-	-	-	-

APPENDIX TO TOWN DIRECTORY
TOWNS SHOWING THEIR OUTGROWTH WITH POPULATION

Serial number	Name of the town with location code	Population of core town	Name of Outgrowth	Population of Outgrowth
1	2	3	4	5

Nil

APPENDIX - I
CENSUS TOWNS WHICH DO NOT HAVE ONE OR MORE AMENITIES

Serial number	Name of Census Town	Location code number	Name of Mandal Parishad	Population	Amenities not available (indicate N.A. where amenity not available)		
					Senior Secondary School	College	Health Centre
1	2	3	4	5	6	7	8

Nil

APPENDIX - I
CENSUS TOWNS WHICH DO NOT HAVE ONE OR MORE AMENITIES

Serial number	Name of Census Town	Amenities not available (indicate N.A. where amenity not available)			
		Tap drinking water	Bus facility	Approach by pucca road	Banks
1	2	9	10	11	12

Nil

Note: Osmania University C.T is not applicable for Appendix-I since all amenities are available in this CT.

APPENDIX - III
(a) LIST OF DEGREE COLLEGES BY TOWN IN THE DISTRICT

Sl. No.	Name of Town	Village / Town Location Code Number	Name of Village / Town (area)	Name of Degree College
1	2	3	4	5
Government Colleges				
1	Hyderabad (M.Corp)	40501000	Hyderabad	Government Degree College (City),
2			Vidyanagar	Government Degree College
3			Begumpet	Vivekananda
4			Khairatabad	Government Degree College (Women)
5			Khairatabad	Government Degree College (NEW)
6			Nampally	Government Degree College B.J.R
7			Hussanialam	Government Degree College
Oriental Colleges				
1			Airport Road, Bowenpally	S.V.V.Oriental College
2			Himayatnagar	Oriental Urdu College (Evening)
3			Sultanbazar	Marathi Mahavidyalaya College
4			Narayanaguda	Pandit Narender Oriental College
5			Nallakunta	AKLR Govt. Andhra Oriental College (Eve)
6			Kajakachilla, Mogulpura	Latifia Arabic Oriental College
7			Amberpet Road, Kachiguda	A.K.M Oriental College
8			Tilak Road	Andhra Swaraswat parished Oriental College (Eve.)
9			Vijayanagar Colony	College of Languages
10			Jiyaguda, Hyderabad	Abhyudaya Oriental College (Eve)
11			Bandlaguda	Nooria Arabic Oriental College
Private Aided College				
1			Jambagh	V.V.College (day)
2			Kachiguda	Bhadruka College (Day)
3			Yakathpura	Dharmavanth College
4			Mallepalli	Anwar-ul-uloom College (Evening)
5			Charkaman	N.B.Science College
6			Patthergatti	L.N.Gupta College (Evening)
7			Narayanaguda	RBVRR College (Women)
8			Narayanaguda	Bhavans New Science (Day)
9			Malakpet	Mumtaz College
10			Jambagh	V.V.College (Evening)
11			Secunderabad	ST.Francis Womens College
12			Himayatnagar	Urdu College
13			Mahjamjahi Market	SN. Vanitha College (Women)
14			Narayanaguda	Bhavans New Science (Evening)
15			Mallepalli	Anwar-ul-uloom College (Day)
16			Ramkoti	A.K.Navjeevan Womens College
17			Gagan Mahal	A.V.Degree College
18			O.U. Road	Andhra Mahila Sabha Womens College
19			Padmarao Nagar	Sardar Patel College
20			Ameerpet	New Science College
21			Vijayanagar cly.	St. Anns Womens College
22			Nallakunta	Hindi Maha Vidyalaya
23			Adikmet	Sri Ramachandra Degree College

APPENDIX - III (Contd.)
(a) LIST OF DEGREE COLLEGES BY TOWN IN THE DISTRICT

Sl. No.	Name of Town	Village / Town Location Code Number	Name of Village / Town (area)	Name of Degree College		
1	2	3	4	5		
24	Hyderabad (M.Corp)(Contd.)	40501000	Red Hills	College of Social Work		
25			Chaderghat	R.G.Kedia College		
26			Puranahaveli	Anwar-ul-uloom Womens College		
27			Baghlingampally	Dr. Ambedkar College		
28			Charkaman	S.D.Signodia College		
29			Lakdikapool	Indian Inst. Of Management		
30			Hanumantekdi	Pragathi Mahavidyalaya		
31			West Marredpalli	Kasturbai Gandhi Womens College		
32			Saidabad	S.P.Mahila Kalasala		
33			Secunderabad	D.B.P.M.Womens College		
34			Mehdipatnam	ST.Anns Womens College		
35			Secunderabad	Wesley Boys College		
36			Kachiguda	Bhadruka College (Evening)		
Private Unaided College						
1					Lalaguda	Railway Degree College
2					Chapel Road	Stanley Womens College
3					Secunderabad	Wesely Womens Degree College
4					Khairatabad	Shadhan Degree College Women
5					Kachiguda	Nrupatanga Degree College
6					Bhasheerbagh, Aligarh club	Hyderabad Presidency College
7					Kesava Memorial Campus,Narayanaguda	HRD Degree College
8					Tivoli Gardens, Secunderabad	Rajguru Ramalingam Siddhanti college for Women
9					Khairatabad	Shadhan Degree College (Boys)
10					Chikkadpally	Arora's College
11					Arya Samaj Mandir, Sultan Bazar	Vidya Bharathy College for Women
12					West Marredpally	Indira Gandhi College for Women
13					Fateh Sultan Lane, Nampally	Lalitha Degree College
14					3-4-696, Opp.Lane of Shilton Café, Narayanaguda	Samatha College
15					Shamshergunj, Hyderabad	Sharada Vidyalaya College (Women)
16					Begumbazar	Sri Pannalal Pithi College (Women)
17					5-9-161, Chapel Road	Sujatha College (Women)
18					Bapuji Nagar, Musheerabad	Furgusun Degree College
19					1141, R.P.Road	Gujarati Seva Mandal College (Women)
20					Durgeshnagar Colony, Ameerpet	Progressive College
21					32/1, Jubilee Hills, Extn. Guttala, Begumpet, Hyd-33	Stella Mery's College
22					Opp. RBI., Qts, Ameerpet	Kranthi College
23			Bowenpally, Sec'bad	National Inst. Of Mentally handicaped (Women)		

APPENDIX - III (Contd.)
(a) LIST OF DEGREE COLLEGES BY TOWN IN THE DISTRICT

Sl. No.	Name of Town	Village / Town Location Code Number	Name of Village / Town (area)	Name of Degree College
1	2	3	4	5
24	Hyderabad (M.Corp) (Contd.)	40501000	Gaddiannaram	Pragathi College (Women)
25			Maruti Nagar,	Vidya Dayani College
26			Santosh Nagar	
27			Moosarambagh,	Noble Degree College
28			Dilshuknagar	
29			Dilshuknagar	Presidency College (Women)
30			Gottipati Towers	Rishi College
31			Mehdipatnam	
32			Opp. Fever Hospital	Bharat College for Women
33			Nallakunta	
34			Tarnaka	Holy Jesus Mary College (Women)
35			YMC A	Shanti College (Women)
36			Narayanaguda	
37			Vishnu towers,	Scholars College (Women)
38			Gaddiannaram	
39			Mahendra Sangam	Netaji Degree College
40			Building,	
41			Chikkadapally	
42			Road No.1, Banjara	JB Inst. Of Mgt. & Catering & Tech. College
43			Hills, Hyd.	
44			Opp. Petrol Pump,	Avanti Degree College
45			Bharkatpura	
46			Sama Complex	Sri Sai Degree College
47			Dilshuknagar	
48			Opp. A.S.Rao Nagar,	Sai Sudhir College
49			Kapra Municipality	
50			Street No. 13,	KRR Vignana College (W)
51			Himayatnagar	
52			Beside SBH	Rani Rudramadevi Degree College
53			Vidyanagar	
54			Chikkadpally	S.V.S. College (Women)
55			Sainikpuri, Sec'Bad	Vivekananda College
56			Near MCH Market,	Vivekananda College
57			Seetaphalmandi	
58			Stn. Road, Nampally	Cat College
59			Judges Colony,	Sri Vani College (Women)
60			Malakpet-36	
61			Sanjeevareddy	Goutami College (Women)
62			Nagar	
63			Uma nagar,	Indian Academy of Cattering Tech. College
64			Begampet	
65			Opp. Blood Bank,	Jagruti College
66			Padmashali Bhavan	
67			Narayanaguda	
68			Bolakpur,	Ponuganti Madhavarao College
69			Musheerabad	
70			Tirumalagiri	Little Flower College
71			Kanthisikhara	Gitanjali College (W)
72			Complex,	
73			Punjagutta	
74			Plot No.12 & 13,	Blooms College of Computers & Elec.,
75	Langarhouse			

APPENDIX - III (Contd.)
(a) LIST OF DEGREE COLLEGES BY TOWN IN THE DISTRICT

Sl. No.	Name of Town	Village / Town Location Code Number	Name of Village / Town (area)	Name of Degree College
1	2	3	4	5
52	Hyderabad (M.Corp) (Contd..)	40501000	Dilshuknagar	Siddhartha Degree College
53			Beside Bhadruga College, Kachiguda	Hindavi College
54			Opp. Bus Stop, Ameerpet	Priyadarshini College
55			Regimental Bazar, Sec'bad	Manies Degree College
56			4-3-259, Bank Street, Koti	Sri Gujarati Vidya Mandir College (Women)
57			S.D.Road, Sec'bad	Mahbub College
58			Opp. Telephone Exchange, Erragadda	Shantiniketan College for Women
59			Balampet, S.R.Nagar	Viswabarathy College
60			King Koti	Methodist College
61			Opp. Fruit Market, Kothapeta	Sri Aurobindo College
62			Kothapeta "X" Road, Dilshuknagar	Arunodaya College
63			Near NMDC, Humayun nagar	Maithreyi College (Women)
64			Gowd Hostel Bldg., Himayathnagar	St. Paul Degree College
65			Banjara Hills, Hyd.	Regency College of Hotel Management
66			Durgesh Nagar Colony, Ameerpet	Kranti College (Women)
67			Nagurjuna Nagar, Ameerpet	Sri Sarada College (W)
68			Opp.Petrol Pump, Hyderguda	Vidyapeth College
69			Opp. Siasat Press, J.N.Road	Poineer College
70			Tirumalagiri X Road, Cantonment, Sec'bad	Ken College
71			Abids	Pendekanti Inst. Of Managment College
72			Narayanaguda	Keshav Memorial College
73			Nallakunta	St. Partics College
74			Lane St.Mary Jr. College, Himayatnagar	Madina College (Women)
75			Bapughat, Langer House	Bapuji College
76			Mehdipatnam	G Pulla Reddy College
77			Dilshuknagar X Road, Near Bus Stop	Anne Besant College (Women)
78			Varada Complex, Mehdipatnam	SSR College (Women)
79			Banjara Hills, Hyderabad	Hotel Mngt. & Cattering Tech. College
80			S.R. Nagar	Sri Gyana Saraswati College

APPENDIX - III (Concl..)
(a) LIST OF DEGREE COLLEGES BY TOWN IN THE DISTRICT

Sl. No.	Name of Town	Village / Town Location Code Number	Name of Village / Town (area)	Name of Degree College
1	2	3	4	5
81	Hyderabad (M.Corp) (Concl..)	40501000	Chikkadapally	Sarojini Naidu College (Women)
82			Dilsukh Nagar	Spoorthy College
83			Kachiguda	Bankatlal Badruka College for Information Technology
84			King Koti, Abids	St. George College for Women
85			King Koti, Gunfoundry	St. Joseph Degree College for Men
86			Yakutpura	Islamia Degree College (Women)
87			Sanathnagar X Roads	Indira Seva Sadan Institute of Business Studies
88			Yellareddyguda	Green Fields College of Catering & Hotel Management
89			Vivekananda Seva Samithi, Sanathnagar	Hindu College (W)
90			Charkaman	Radhe Krishna Degree College (Women)
91			Durgabai Deshmukh Colony	The Mothers Degree College (Women)
92			Zamistanpur, Musheerabad	Musheerabad College (Women)
93			Barkatpura	Andhra Yuvathi Mandali College (W)
94			Somajiguda	Villa Marie College (W)
95			Sai Enclave, Habsiguda	St. Anthony's Degree College
96			T.V.Tower, Asmangadh	Samhita College (W)
97			Tarnaka	St. Ann's College (W)
98			Kandaswamy lane, Sultan Bazar	Shree Hanuman College (W)
99			Pioneer House, Erramanzil	Vengal Reddy College
100			Upkare Circle, Sec'bad	Sweekar Degree College
101			Padmarao Nagar	Sri Sai Vignana College (W)
102			Mehdipatnam	Lal Bahadur College
103			Lothkunta, Alwal	Vandana College
104			Yerragadda	Don Bosco Degree College
105			Dar-ul-salam Aghapura	Oaaisi Degree College
106			Narasimhapuri, Dwarakanagar X Roads	Nalanda Degree College
107			Tarnaka	Sanghi College
108			Tarnaka	St. Pauls Degree College

APPENDIX - IV
LIST OF HOSPITALS BY TOWN IN THE DISTRICT

Sl. No.	Name of Town	Village / Town Location Code Number	Name of Village / Town (area)	Name of Hospital
1	2	3	4	5
1	Hyderabad (M.Corp)	40501000	King Koti Nampally Malakpet Golconda Barkas Panjagutta Hyderabad Hyderabad Dabirpura Ameerpet BHEL Afzalgunj Red Hills Mehdipatnam Erragadda S.R.Nagar Hyderabad King Koti Nallakunta Koti Charminar Sultanbazar Lalaguda Punjagutta Tarnaka Seethaphalmandi Padmaraonagar Nayapul Sanathnagar Padmaraonagar Kesavagiri Erragadda	District Hospital Area Hospital Police Hospital Area Hospital Govt. Hospital NIMS MNJ Cancer Hospital Base Hospital (CRPF) Govt. Hospital Govt. Hospital Central Hospital Osmania General Hospital Niloufer Hospital Sarojini Devi Eye Hospital Hospital for Mental Care Hospital for Chest & T.B. Reliance Hospital Nizamia General Hospital Fever Hospital ENT Hospital Govt. Ayurvedic Hospital Maternity Hospital Railway Hospital Dental Hospital APSRTC Hospital Govt. Hospital Gandhi Hospital Govt. Hospital (Maternity) ESI Hospital 5 th BN CRPF Hospital Group Centre CRPF Govt. Ayurvedic Hospital
2	Osmania University	40502000	Osmania University	Nil
3	Secunderabad CB	40503000	Secunderabad Begumpet Balamrai Risala Bazar Boinpally	J.S.Hospital Sri Venkateswara Hospital J.S.Hospital Rohini Hospital S.K.M Hospital & Maternity Home

LIST OF NURSING HOMES BY TOWN IN THE DISTRICT

Sl. No.	Name of Town	Village / Town Location Code Number	Name of Village / Town (area)	Name of Nursing Home
1	2	3	4	5
1	Hyderabad (M.Corp)	40501000	Hyderabad (M.Corp.)	1.Dr.A.S.Rao Nursing Home 2.Dr.Anwarunnisa Begum Nursing Home 3.Dr.Balraj Ayurvedic Nursing Home 4.Dr.Dounde's E&T Nursing Home 5.Dr.Ram Prasad Nursing Home 6.ENT Nursing Home 7.Faruqui Nursing Home

LIST OF NURSING HOMES BY TOWN IN THE DISTRICT (Contd..)

Sl. No.	Name of Town	Village / Town Location Code Number	Name of Village / Town (area)	Name of Nursing Home
1	2	3	4	5
1	Hyderabad (M.Corp) (Contd..)	40501000	Hyderabad (M.Corp)	8.Gagan Mahal Nursing Home 9.Ganga Nursing Home 10.Geetha Nursing Home 11.Hurda Maternity & Nursing Home 12.Hyderabad Nursing Home 13.Indira Nursing Home 14.J.S.Nursing Home 15.Jagadamba Nursing Home 16.Jagadeeswara Nursing Home 17.Jaya Nursing Home 18.Jayasri Kirloskar Nursing Home 19.K.K.Nursing Home 20.Kachiguda Nursing Home 21.Kalpana Nursing Home 22.Kanya Nursing Home 23.Kapoor Nursing Home 24.Karthik Nursing Home 25.Kavya Nursing Home 26.Kishore Nursing Home 27.Kodali Nursing Home 28.Krishna Maternity & Nursing Home 29.Kusuma Maternity & Nursing Home 30.Langer House Nursing Home 31.Lateef Memorial Hospital & Nursing Home 32.Laxmi Nursing Home 33.M.S.Hospital & Nursing Home 34.Madhava Nursing Home 35.Padmavathi Srinivasa Nursing Home 36.Pavithra Nursing Home 37.Pooja Nursing Home 38.Prameela Nursing Home 39.Raghava Nursing Home 40.Raghavendra Nursing Home 41.Raja Nursing Home 42.Ramaprasad Nursing Home 43.Rekha Rani Nursing Home 44.S.V.Nursing Home 45.Sadanand Nursing Home 46.Saibaba Nursing Home 47.Sai Nursing Home 48.Saidabad Nursing Home 49.Sainath Nursing Home 50.Sakina Hodi Nursing Home 51.Salooja Nursing Home 52.Sandhya Nursing Home 53.Santha Bai Nursing Home 54.Santhoshi Nursing Home 55.Sara Nursing Home 56.Savitha Nursing Home 57.Secunderabad Nursing Home 58.Seetal Nursing Home 59.Sharon Clinic & Nursing Home 60.Shenoy Nursing Home

LIST OF NURSING HOMES BY TOWN IN THE DISTRICT (Contd..)

Sl. No.	Name of Town	Village / Town Location Code Number	Name of Village / Town	Name of Nursing Home
1	2	3	4	5
1	Hyderabad (M.Corp) (Contd..)	40501000	Hyderabad (M.Corp)	61.Sravana Nursing Home 62.Shree Nursing Home 63.Sri Saikrupa Clinic & Nursing Home 64.Sri Vishnu Nursing Home 65.Seetha Nursing Home 66.Sri Raghavendra Nursing Home 67.Sri Arunodaya Nursing Home 68.Sri Krishna Nursing Home 69.Sri Lakshmi Nursing Home 70.Sri Latha Nursing Home 71.Sri Tirumala Nursing Home 72.Sri Venkatesh Borgaonkar's Nursing Home 73.Sri Venkateswara Nursing Home 74.Srinivasa Nursing Home 75.Sri Priya Nursing Home 76.Sri Ranga Nursing Home 77.Subhodaya Nursing Home 78.Sudha Nursing Home 79.Suman Chandra Nursing Home 80.Sushma Nursing Home 81.Sapna Nursing Home 82.Taraporewala Nursing Home 83.Tirumala Nursing Home 84.Mahabubia Nursing Home 85.Makkah Health Centre & Nursing Home 86.Mamta clinic & Nursing Home 87.Manasa Nursing Home 88.Mania Bai Nursing Home 89.Manjari Nursing Home 90.Marie Stopes Nursing Home 91.Maruthi Nursing Home 92.Masab Tank Nursing Home 93.Meena Maternity & Nursing Home 94.Meera Nursing Home 95.N.B.Nursing Home 96.Navodaya Nursing Home 97.Neelima Nursing Home 98.Nirmal Nursing Home 99.P.Y.R. Hospital & Sunil Nursing Home 100.Uppalapati Nursing Home 101.V.K.Devi Nursing Home 102.Vasundhara Nursing Home 103.Venkatsai Nursing Home 104.Vignesh Nursing Home 105.Vijaya Nursing Home 106.Vishnu Nursing Home 107.Abhilaya Orthopedic Nursing Home 108.Aditya Nursing Home 109.Ameerpet Nursing Home 110.Anitha Nursing Home 111.Anupama Nursing Home

LIST OF NURSING HOMES BY TOWN IN THE DISTRICT (Concl..)

Sl. No.	Name of Town	Village / Town Location Code Number	Name of Village / Town	Name of Nursing Home
1	2	3	4	5
1	Hyderabad (M.Corp) (Concl..)	40501000	Hyderabad (M.Corp)	112.Archana Nursing Home 113.Aravind Nursing Home 114.Arya Nursing Home 115.Aswini Nursing Home 116.Ayodhya Nursing Home 117.Balaji Dhanwantari Nursing Home 118.Balaji Nursing Home 119.Begum Bazar Nursing Home 120.Bhagyanagar Nursing Home 121.Carewell Nursing Home 122.Chaitanya Nursing Home 123.Challa Nursing Home 124.Chanchalguda Nursing Home 125.Clinical Laboratory Vijaya Krishna Nursing Home 126.CMFPO Nursing Home 127.Deepa Nursing Home 128.Divakar Maternity & Nursing Home 129.Dounde Nursing Home 130.Dr.Basheerunnisa Nursing Home 131.Dr.Lokabai Shubhodaya Nursing Home 132.Dr.Nagally Durgaiah Nursing Home 133.Dr.Shantabai Nursing Home
2	Osmania University	40502000	Osmania University	Nil
3	Secunderabad CB	40503000	Secunderabad CB	1.Geetha Maternity & Nursing Home 2.Secunderabad Nursing Home 3.Mahalaxmi Maternity & Nursing Home 4.Rajyalaxmi Maternity & Nursing Home 5.Limas Maternity Home 6.S.K.M.Hospital & Maternity Home

LIST OF CHILD WELFARE CENTRES BY TOWN IN THE DISTRICT

Sl. No.	Name of Town	Village / Town Location Code Number	Name of Village / Town	Name of Nursing Home
1	2	3	4	5
1	Hyderabad (M.Corp)	40501000	Hyderabad M.Corp Masab Tank	Maternity and Child Welfare Centre,
2	Osmania University	40502000	Osmania University	NA
3	Secunderabad CB	40503000	Secunderabad CB	NA

LIST OF HEALTH CARE CENTRES BY TOWN IN THE DISTRICT

Sl. No.	Name of Town	Village / Town Location Code Number	Name of Village / Town	Name of Nursing Home
1	2	3	4	5
1	Hyderabad (M.Corp.)	40501000	Hyderabad (M.Corp.)	1.Medivision Eye and Health Care Centre, Mehdipatnam (Private) 2.Health Post, Addagutta 3.Health Post, Afzal Sagar 4.Health Post, Ammannagar 5.Health Post, Azampur 6.Health Post, Bholakpur 7.Health Post, Chandulal Barader 8.Health Post, Chintal Basti 9.Health Post, Dabeerpura 10.Health Post, Gaddiannaram 11.Health Post, Gowlipura 12.Health Post, Guddimalkapur 13.Health Post, Idibazaar 14.Health Post, Jahanuma 15.Health Post, Kishan Bagh 16.Health Post, Kummarwadi 17.Health Post, Madannapet 18.Health Post, Ramnagar 19.Health Post, Sree Ramnagar 20.Health Post, Syed Nagar 21.Health Post, Tarnaka 22.Health Post, Teegalakunta 23.Health Post, Tilaknagar 24.Health Post, Tukaramgate 25.Health Post, Uppuguda 26.Health Post, Vinayaknagar 27.Yakutpura Urban Health Centre 28.Vijaya Health Centre (Private)
2	Osmania University	40502000	Osmania University	NA
3	Secunderabad CB	40503000	Secunderabad CB	NA

APPENDIX - V
LIST OF CO-OPERATIVE BANKS BY TOWN IN THE DISTRICT

Sl. No.	Name of Town	Village / Town Location Code Number	Name of Village / Town	Name of the Bank
1	2	3	4	5
1	Hyderabad (M.Corp)	40501000	Hyderabad (M.Corp)	1.A.P.Mahesh Co-Operative Urban Bank Ltd. 2.A.P.Vardhaman Mahila Co-Operative Urban Bank 3.Agroha Co-Operative Urban Bank Ltd. 4.Andhra Bank Employees Co-Operative Bank Ltd. (2) 5.Andhra Pradesh State Co-Operative Agricultural Development Bank Ltd. 6.Andhra Pradesh State Co-Operative Bank Ltd. (14) 7.Andhra Pradesh State Financial Corporation (2) 8.Aryan Co-Operative Bank Ltd. (3) 9.Bharat Mercantile Co-Operative Urban Bank Ltd. 10.Bombay Mercantile Co-Operative Urban Bank Ltd. 10.Charminar Co-Operative Urban Bank Ltd. (13) 11.Cosmos Co-Operative Urban Bank Ltd. 12.Darus Salam Co-Operative Urban Bank Ltd. 13.Deccan Co-Operative Urban Bank Ltd. 14.Hyderabad District Co-Operative Central Bank Ltd. (7) 15.Jagruti Co-Operative Urban Bank Ltd. 16.Jubilee Hills Mercantile Co-Operative Urban Bank Ltd. 17.Kalinga Co-Operative Urban Bank Ltd. 18.Mahaveer Co-Operative Urban Bank Ltd. 19.Manasa Co-Operative Urban Bank Ltd. 20.Milli Co-Operative Urban Bank Ltd. 21.Mother Theresa Co-Operative Urban Bank Ltd. 22.Rajadhani Co-Operative Urban Bank Ltd. 23.Sind Co-Operative Urban Bank Ltd. 24.Sravya Co-Operative Urban Bank Ltd. 25.The Apna Co-Operative Urban Bank Ltd. 26.The Hyderabad Co-Operative Urban Bank. 27.The Kalyan Co-Operative Urban Bank Ltd. 28.The Manikanta Co-Operative Urban Bank Ltd. 29.The Premier Co-Operative Urban Bank Ltd. 30.The Prudential Co-Operative Urban Bank Ltd.(5) 31.Tirumala Co-Operative Urban Bank Ltd. 32.Vasavi Co-Operative Urban Bank Ltd. 33.A.P.Rajarajeswari Mahila Co-Operative Urban Bank Ltd. 34.Agrasen Co-Operative Urban Bank Ltd. 35.Bellampalli Co-Operative Urban Bank Ltd. 36.Bhagyanagar Co-Operative Urban Bank Ltd. 37.Catholic Co-Operative Urban Bank Ltd. 38.First City Co-Operative Urban Bank Ltd. 39.Jubilee Hills Mercantile Co-Operative Urban Bank Ltd. 40.Kalyan Co-Operative Urban Bank Ltd. 41.Rishi Co-Operative Urban Bank Ltd. 42.Mahanagar Co-Operative Urban Bank Ltd.

APPENDIX - V (Contd..)

LIST OF CO-OPERATIVE BANKS BY TOWN IN THE DISTRICT

Sl. No.	Name of Town	Village / Town Location Code Number	Name of Village / Town	Name of the Bank
1	2	3	4	5
1	Hyderabad (M.Corp) (Conclde..)	40501000	Hyderabad (M.Corp.)	43.Maharana Pratap Co-Operative Urban Bank Ltd. 44.Manikanta Co-Operative Urban Bank Ltd. 45.Mega City Co-Operative Urban Bank Ltd. 46.Neelakanta Co-Operative Urban Bank Ltd. 47.Netha Co-Operative Urban Bank Ltd. 48.Padmavathi Co-Operative Urban Bank Ltd. 49.Sai Co-Operative Urban Bank Ltd. 50.Secunderabad Co-Operative Urban Bank Ltd. 51.Secunderabad Mercantile Co-Operative Urban Bank Ltd. 52.Seven Hills Co-Operative Urban Bank Ltd. 53.Sitara Co-Operative Urban Bank Ltd. 54.Sri Bharathi Co-Operative Urban Bank Ltd. 55.Sri Satya Sai Co-Operative Urban Bank Ltd. 56.Twin Cities Co-Operative Urban Bank Ltd. 57.Vijaya Co-Operative Urban Bank Ltd.

LIST OF COMMERCIAL BANKS BY TOWN IN THE DISTRICT

Sl. No.	Name of Town	Village / Town Location Code Number	Name of Village / Town	Name of the Bank
1	2	3	4	5
1	Hyderabad (M.Corp)	40501000	Hyderabad (M.Corp)	1.Allahabad Bank (10) 2.Andhra Bank (54) 3.ANZ Grindlays Bank 4.Bank of Bahrain & Kuwait 5.Bank of Baroda (16) 6.Bank of India (15) 7.Bank of Madhura Ltd. (3) 8.Bank of Maharashtra (8) 9.Bank of Rajasthan Ltd. 10.Benaras State Bank Ltd. 11.Bharat Oversees Bank Ltd. 12.Canara Bank (35) 13.Catholic Syrian Bank Ltd. (2) 14.Central Bank of India (20) 15.Centurion Bank Ltd. 16.City Union Bank Ltd. 17.Corporation Bank (11) 18.Dena Bank (9) 19.Development Credit Bank Ltd. 20.Dhanalakshmi Bank Ltd. 21.Federal Bank Ltd. (3) 22.Global Trust Bank Ltd. (3) 23.H.D.F.C. Bank Ltd. 24.I.C.I.C.I Banking Corporation Ltd. (2) 25.I.D.B.I Banking Ltd. 26.Indian Bank (20) 27.Indian Oversees Bank (17) 28.Indus Ind Bank Ltd. 29.Jammu & Kashmir Bank Ltd. (2) 30.Karnataka Bank Ltd. (3) 31.Karur Vysya Bank Ltd. (3)

LIST OF COMMERCIAL BANKS BY TOWN IN THE DISTRICT (Concl..)

Sl. No.	Name of Town	Village / Town Location Code Number	Name of Village / Town	Name of the Bank
1	2	3	4	5
1	Hyderabad (M.Corp) (Concl..)	40501000	Hyderabad (M.Corp.)	32.Lakshmi Vilas Bank Ltd. (4) 33.Nedungadi Bank Ltd. 34.Oriental Bank of Commerce (6) 35.Punjab and Sind Bank (2) 36.Punjab National Bank (19) 37.Sanghi Bank Ltd. 38.Sikkim Bank Ltd. 39.South Indian Bank Ltd. (2) 40.State Bank of Bikaner and Jaipur (4) 41.State Bank of Hyderabad (60) 42.State Bank of India (63) 43.State Bank of Indore (2) 44.State Bank of Mysore (7) 45.State Bank of Patiala (2) 46.State Bank of Saurashtra (3) 47.State Bank of Travancore (3) 48.Syndicate Bank (39) 49.Tamilnadu Mercantile Bank Ltd. (2) 50.Times Bank Ltd. 51.UCO Bank (8) 52.Union Bank of India (15) 53.United Bank of India (4) 54.United Western Bank Ltd. 55.UTI Bank Ltd. (3) 56.Vijaya Bank (19) 57.Vysya Bank Ltd. (12)
2	Osmania University(CT)	40502000	Osmania University(CT)	State Bank of Hyderabad
3	Secunderabad (CB)	40503000	Secunderabad (CB)	1.State Bank of Hyderabad 2.State Bank of India 3.Syndicate Bank

Section I - Village Directory

(a) Note explaining the abbreviations used in Village Directory :

The "Village Directory" is one of the traditional compilations of the Census. It gives the list of villages, their location numbers, their area, population, number of households, amenities such as educational, medical, drinking water, post and telegraph, commercial and co-operative banks, agricultural non-agricultural and other credit societies, recreational and cultural facilities, communication, approach to village, nearest town with a distance, power supply, availability of newspaper and magazines, most important commodity manufactured and land use of each village.

Village is a statutory recognized unit having a definite boundary and separate land records. In case, a complete village is treated as an outgrowth of urban agglomeration, data on amenities for that village, have not been given in the Village Directory but shown along with the urban component. The villages which are consider as a Census Town , the amenities data are shown in the Town Directory. For those villages which have partly merged in an outgrowth of U.A., the amenities data are shown in the Village Directory for that particular village.

The 'un-inhabited' villages (villages with no population) have been indicated as such after furnishing details in columns 1 to 3 i.e., Serial number, Name of village & location code number and area of the village against column no. 4 to 18. The land use data for such villages are shown in col. 19 to 23.

The Village Directory format has 23 columns and the details given under each column are for the village are as follows:-

Columns 1 : Serial Number

Self explanatory. All the villages within the Mandal Parishad are presented serially in the ascending order of their location code number.

Columns 2 : Name and Location Code Number of village

The name and location code number of the village are shown against these columns. This also includes the forest and uninhabited villages.

Column 3 : Area of the village

The area of the villages in hectares are given. Wherever the area figures was not furnished by the concerned department the column is left blank.

Column 4 : Total population

The total population of the village as per 2001 Census is given against this column.

Column 5 : Number of households

The number of households as per 2001 Census is given in this column.

Amenities :

In column 6 to 23, availability in respect of different amenities such as education, medical, drinking water, post, telegraph, banks, credit societies, communication, power, approach road etc. in each village has been depicted with appropriate codes against the column concerned. Wherever the amenities are not available in the village, a dash (-) is shown in the column and next to it in brackets the distance in broad ranges viz.< 5 kms., 5-10 kms. and 10+ kms of the nearest place where the facility is available is given. Column wise details are given below

Column 6 : Educational

Classes upto class V included in Primary School. This will include nursery school, kindergarten school. Pre-basic school, pre-primary school, junior basic school upto class V.

Classes from VI to VII are included in the middle school.

Classes from VIII and X included in Higher secondary school. Classes XI and XII are included in senior secondary school.

In case of composite schools like middle school with primary school or secondary school with middle school, these are also included in the number of primary and middle schools, respectively.

Accordingly any of the following types of institutions if exists within the village is shown as per codes given below :

(i) Primary School	P
(ii) Middle School	M
(iii) Secondary School	S
(iv) Senior Secondary School	PUC/JC
(v) College	C
(vi) Industrial School	I
(vii) Training School	Tr
(viii) Adult literacy class/centre	AC
(ix) Others (specify) e.g. Sanskrit Pathshala, Senior basic school, Navodaya Vidyalaya, Makhtab, etc.	O

More than one institution of a type in the village is indicated by the number within brackets against the abbreviation, e.g. P(3), M(4), etc.

Column 7 : Medical

Availability of medical facility within the village is indicated by following codes :

(i) Allopathic Hospital	H
Ayurvedic Hospital	HA
Unani Hospital	HU
Homeopathic Hospital	H Hom
(ii) Allopathic Dispensary	D
Ayurvedic Dispensary	DA
Unani Dispensary	DU
Homeopathic Dispensary	D Hom
(iii) Maternity & Child Welfare	MCW
(iv) Maternity Home	MH
(v) Child Welfare Centre	CWC
(vi) Health Centre	HC
(vii) Primary Health Centre	PHC
(viii) Primary Health Sub-Centre	PHS
(ix) Family Welfare Centre	FWC
(x) T.B. Clinic	TB

(xi) Nursing Home	NH
(xii) Registered Private Medical Practitioner	RMP
(xiii) Subsidised Medical Practitioner	SMP
(xiv) Community Health Worker	CHW
(xv) Others	O

More than one institution of a type in the village is indicated by the number within brackets against the abbreviations, e.g. H(3), D(4), etc.

Column 8 : Drinking Water

The type of the drinking water supply sources available within the village are indicated by codes as follows :

(i) Tap Water	T
(ii) Well Water	W
(iii) Tank Water	TK
(iv) Tubewell Water	TW
(v) Handpump	HP
(vi) River Water	R
(vii) Canal	C
(viii) Lake	L
(ix) Spring	S
(x) Others	O
(xi) Summer Source	SS-

Column 9 : Post, Telegraph and Telephone

It is indicated by codes as shown below whether within the village exists the following amenities:

(i) Post Office	PO
(ii) Telegraph Office	TO
(iii) Post & Telegraph Office	PTO
(iv) Telephone Connection	PH

Column 10: Commercial and Co-operative Banks

If the village is served by any banking service, commercial bank, co-operative bank etc. the same is indicated in codes mentioned below along with the number of banks in brackets. If not available the distance of nearest place where the facility exist is given:

(i) Commercial Bank	CM
(ii) Co-operative Bank	CP

Column 11: Credit Societies

If the village enjoys the services of Credit Societies i.e. Agricultural Credit Societies, Non Agricultural Credit Society or Other Credit Societies, the same is indicated in codes mentioned below along with the number of such societies in brackets. In case the facility is not available within the village the distance of the nearest place where such facility exist is given:

- | | | |
|-------|----------------------------------|-----|
| (i) | Agricultural Credit Society | ACS |
| (ii) | Non- Agricultural Credit Society | NCS |
| (iii) | Other Credit Society | OCS |

Column 12 : Recreational and cultural facilities

If facilities such as Cinema/Video hall, Sports Club, Stadium/Auditorium is available in the village. The same is recorded in these columns. If not available the particulars of the nearest place with the facility is recorded. The information is indicated in codes mentioned below along with the number of such facilities in brackets:

- | | | |
|-------|----------------------|----|
| (i) | Cinema / Video Hall | CV |
| (ii) | Sports Club | SP |
| (iii) | Stadium / Auditorium | ST |

Column 13 : Communications

If the village is served by any mode of public / private transport like Bus, Railway station or Navigable water ways they are to be mentioned as follows:

- | | | |
|-------|--------------------|----|
| (i) | Bus Service | BS |
| (ii) | Railway Station | RS |
| (iii) | Navigable Waterway | NW |

Column 14 : Approach to village

Approach to village refers to the state of road leading to village. The approach to the village is indicated in following codes :

- | | | |
|-------|---|----|
| (i) | Paved Road | PR |
| (ii) | Mud road | MR |
| (iii) | Foot path | FP |
| (iv) | Navigable River | NR |
| (v) | Navigable Canal | NC |
| (vi) | Navigable waterways other than River, Canal | NW |

Column 15 : Nearest Town and distance

The distance is given in kilometres in brackets

against the name of the town nearest to the village.

Column 16 : Power supply

Availability of Power Supply in the village, whatever may be the form of its use is given by using following codes :

- | | | |
|-------|----------------------------------|-----|
| (i) | Electricity for domestic use | ED |
| (ii) | Electricity for agricultural use | EAG |
| (iii) | Electricity for other purposes | EO |
| (iv) | Electricity for all purposes | EA |

Column 17 : News Paper / Magazine

If village receives any News Paper/Magazines the same is noted in this column using following codes

- | | | |
|------|------------|---|
| (i) | News Paper | N |
| (ii) | Magazine | M |

Column 18 : Most important commodities manufactured

The name of three most important commodities manufactured in the village is recorded against this column.

Column 19 to 23 : Land use i.e. area under different types of land use

Land use data maintained by the State/ UT Govts. are furnished against these columns. The data concerning area under Forest, Irrigated land (by source), Un-irrigated land, Culturable waste and Area not available for cultivation in the village are shown against these columns. The area figures are given in hectare(s) up to one decimal. Dash '-' is recorded wherever the information is not made available by the concerned department. The codes used for different types of irrigation facilities available in the village are indicated below:

- | | | |
|--------|-------------------------------|-----|
| (i) | Government Canal | GC |
| (ii) | Private Canal | PC |
| (iii) | Well (without electricity) | W |
| (iv) | Well (with electricity) | WE |
| (v) | Tubewell(without electricity) | TW |
| (vi) | Tubewell(with electricity) | TWE |
| (vii) | Tank | TK |
| (viii) | River | R |
| (ix) | Lake | L |
| (x) | Waterfall | WF |
| (xi) | Others | O |
| (xii) | Total | T |

APPENDIX - VI
LIST OF CINEMA HALLS BY TOWN IN THE DISTRICT

Sl. No.	Name of Town	Village / Town Location Code Number	Name of Village / Town	Name of Cinema Hall
1	2	3	4	5
1	Hyderabad (Central Zone)	40501000	Chikkadpally, Hyderabad	1.Devi 70 MM
			Chikkadpally, Hyderabad	2.Sudershan 70 MM
			Chikkadpally, Hyderabad	3.Sudershan 35 MM
			Chikkadpally, Hyderabad	4.Odean Theatre
			Chikkadpally, Hyderabad	5.Odean Deluxe
			Chikkadpally, Hyderabad	6.Mini Odean
			Chikkadpally, Hyderabad	7.Sapthagiri
			Chikkadpally, Hyderabad	8.Sandhya 35 MM
			Chikkadpally, Hyderabad	9.Sandhya 70 MM
			Chikkadpally, Hyderabad	10.Sree Mayuri
			Abids, Hyderabad	11.Surya 70 MM
			Abids, Hyderabad	12.Surya 35 MM
			Abids, Hyderabad	13.Rama Krishna 70 MM
			Abids, Hyderabad	14.Rama Krishna 35 MM
			Abids, Hyderabad	15.Santosh 70 MM
			Abids, Hyderabad	16.Sapna 35 MM
			Basheerbagh	17.Skyline
			Basheerbagh	18.Sterling
			Narayanguda	19.Srinivasa 35 MM
			Narayanguda	20.Venkatesh 70 MM
			Narayanguda	21.Deepak Mahal
			Narayanguda	22.Shanthi Theatre
			Khairatabad, Hyderabad	23.Meera Talkies
			Khairatabad, Hyderabad	24.Sensation Cinema
			Lakdikapool, Hyderabad	25.Amaravathi 70 MM
			Musheerabad, Hyderabad	26.Subhash
			Musheerabad, Hyderabad	27.Sri Sai Raja Deluxe
2	Hyderabad (East Zone)		Kachiguda, Hyderabad	1.Kumar 70 MM
			Kachiguda Station Road, Hyderabad	2.Venkataramana Megaplex
			Kachiguda Station Road, Hyderabad	3.Padmavathi Cineplex
			Kachiguda	4.Maheshwari 70 MM
			Kachiguda	5.Parameshwari 35 MM
			Kachiguda	6.Tarakarama 70 MM
			Amberpet, Hyderabad	7.Sri Ramana 70 MM
			Amberpet, Hyderabad	8.Sri Ramana 35 MM
			Lalapet, Hyderabad	9.Ram 35 MM
			Tarnaka	10.Aradhana 70 MM
			Saidabad	11.Pallavi Deluxe
3	Hyderabad (West Zone)		Langer House, Hyderabad	1.Pratap 70 MM
			Mangalhat	2.Prakash 70 MM
			Zepa Bagh	3.Milan 70 MM
			Mallepally, Hyderabad	4.Shaan 70 MM
			Mallepally, Hyderabad	5.Priya 70 MM
			Mehdipatnam	6.Amba 70 MM
			Tolichowk, Hyderabad	7.Galaxy 70 MM
			Ameerpet, Hyderabad	8.Vijaya Laxmi
			Ameerpet, Hyderabad	9.Sheesh Mahal
			Ameerpet, Hyderabad	10.Satyam 70 MM
			Erragadda, Hyderabad	11.Gokul Theatre

APPENDIX - VI (Concl..)
LIST OF CINEMA HALLS BY TOWN IN THE DISTRICT (Contd..)

Sl. No.	Name of Town	Village / Town Location Code Number	Name of Village / Town	Name of Cinema Hall
1	2	3	4	5
4	Hyderabad (North Zone)		R.C.Road Secunderabad S.D.Road Secunderabad S.D.Road Secunderabad S.D.Road Secunderabad Chilkalguda, Secunderabad Chilkalguda, Secunderabad S.P.Road, Secunderabad Boltan Road, Secunderabad Boltan Road, Secunderabad Alwal, Secunderabad Red Cross Road, Secunderabad Market Street, Secunderabad S.N.Road, Secunderabad	1.Prashanth Theatre 2.Natraj Theatre 3.Sangeet Cinema 4.Manju 5.Suresh 6.Sridevi 7.Anand Cinema 8.Lamba 70 MM 9.Tivoli Mini Deluxe 10.Narthaki 11.Anjali 12.Rajeshwar 13.Manohar
5	Hyderabad (South Zone)		Shali Banda, Hyderabad Shali Banda, Hyderabad Rein Bazar, Hyderabad Bahadurpura, Hyderabad Laldarwaza, Hyderabad Laldarwaza, Hyderabad Jahnuma, Hyderabad Gulzar House Bahadurpura, Hyderabad	1.Shanthi Deluxe 2.Sudha 35 MM 3.Yakut Mahal 4.Rama Theatre 5.Apsara 6.Menaka 7.Shama 8.Krishna Talkies 9.Metro 70 MM

(b) List of Villages merged in Towns and Outgrowths at 2001 Census

(i) List of Revenue Villages that have been fully merged in Towns and Outgrowths at 2001 Census

Serial number	Name of mandal	Name of village	Name of the Municipality/ Nagar Panchayat/ Census Town in which the village is merged
1	2	3	4
1	Nizamabad	Arsepalle Kanteswar Nizamabad	Nizamabad Municipality Nizamabad Municipality Nizamabad Municipality
2	Kamareddy	Kamareddy	Kamareddy Municipality

(ii) List of Revenue Villages that have been partly merged in Towns and Outgrowths at 2001 Census

Serial number	Name of mandal	Name of village	Name of the Municipality/ Nagar Panchayat/ Census Town in which the village is merged
1	2	3	4
1	Bodhan	1. Bodhan (Rural) 2. Achampalle (Rural)	Bodhan Municipality Bodhan Municipality

APPENDIX - II
LAND UTILISATION DATA IN RESPECT OF CENSUS TOWNS / NON-MUNICIPAL TOWNS

Sl. No.	Name of Census Town and Mandal Parishad within brackets	Land use (i.e. area under different types of land use in hectare)					
		Total area	Forest	Irrigated by source	Un-irrigated	Culturable waste (including gauchar & groves)	Area not available for cultivation
1	2	3	4	5	6	7	8
1	Osmania University	NA	-	-	-	-	-
2	Secunderabad Cantonment Board	NA	NA	NA	NA	NA	NA

Brief note on Primary Census Abstract

The first census of the third millennium and twenty first century the Census of India, 2001 was the 14th continuous and uninterrupted Indian census since 1872. Thus, 2001 Census will provide data on population and its characteristics marking transition from one century and millennium to another.

The gigantic operation of Population Enumeration (considered by many to be the single largest and complex peace time administrative exercise in the world) was made possible due to the door to door universal canvassing of the Household Schedule by about 2 million enumerators and supervisors covering 593 districts, 5,463 sub-districts, 5,161 towns and 638,588 villages. The comprehensive Household Schedule which replaced the individual slip had three parts and two sides A and B. Part I contained the Location Particulars; Part II related to the Individual Particulars and Part III contained questions for Household engaged in Cultivation/Plantation. The part II of the Household Schedule had 39 columns and 23 questions all of which were universally canvassed and no sampling was resorted to during enumeration.

Data Processing

A quantum leap was made in the technology front while processing the Census 2001 data both for Houselisting and Population Enumeration. The Census schedules for both the phases were scanned through high speed scanners in fifteen data centers across the country and hand-written data from the schedules were converted into digitized form through Intelligent Character Reading (ICR) software for creation of ASCII records for further processing. The designing and formatting of the Household Schedule had to be done very carefully using specialized software so as to ensure uniformity, which was an essential pre-requisite for scanning. The selection of appropriate state-of-art technology in data processing has made it possible to produce all the Houselisting as well as Population Enumeration tables on full count basis for the first time in the history of Census. For Census 2001, about 202 million schedules consisting of about 1,028 million records were scanned and processed

within a span of only 10 months starting October, 2002.

Task Force on Quality Assurance

After the data is processed, it is expedient on the part of the data producing agency to satisfy itself about its quality before putting the same in public domain. This has to be done mainly through the process of internal consistency, comparison with similar data in the past and also through validation with likewise data if available, from external sources. Quite often the local knowledge and perception has to be brought into play to understand both the existing and the new emerging trends of population distribution and characteristics. The other very important aspect of the data quality is to ensure complete coverage of all geographical areas especially for the population enumeration phase where the data is disseminated right up to the village level in the rural areas and the ward level in the urban areas. Thus ensuring the complete coverage and correct geographical linkage of each enumeration block was one of the major planks of the quality control, specially for small area population statistics.

A very comprehensive check and edit mechanism was put in place to objectively examine the preliminary Census 2001 Population Enumeration results and finally clear them for use. The responsibility of the final clearance of data was with the Task Force on Quality Assurance (TFQA), headed by the Registrar General and Census Commissioner, India. The other members of the TFQA were the Heads and senior officers of the Census Division, Data Processing Division, Map Division, Demography Division and Social Studies Division. The Directors of Census Operations were co-opted as members whenever the TFQA discussed the data for their States/Union territories. The Directors and their senior officers were required to make detailed presentations of data for their own state both in respect to the quality and the coverage and only after the full possible cleared.

There has been a major departure in Census 2001 from the past in respect of the procedure followed for finalization of the Scheduled Castes and the Scheduled Tribes population. In the earlier censuses, the total Scheduled Castes and Scheduled Tribes populations were finalized at the time of the manual compilation of the Primary Census Abstracts (PCA) at the Regional Tabulation Offices which were specially set up for this purpose. The individual Scheduled Castes and the Scheduled Tribes population for each state was finalized much later based on manual coding done by the coders. In 2001 Census, each individual Scheduled Caste and the Scheduled Tribe have been coded directly on the computers by the Data Entry Operators through a process known as Computer Assisted Coding (CAC) and taken up along with the processing of PCA data. The CAC process involves pulling down, from the relevant dictionary of the Scheduled Castes and the Scheduled Tribes, on the computer screen and coding from the dictionary by referring to the image of the specific individual entry in the Household Schedule appearing on the screen. The CAC of the response on Religion wherever required, was also undertaken along with the processing of PCA. This is because the Scheduled Castes status had to be determined in relation to the religion of the individual. Two Special Task Forces, one on Religion and the other on Scheduled Castes/Scheduled Tribes were constituted for scrutiny and appropriate classification of these responses.

The main task of the Special Task Force on Religion was to appropriately merge or group the new responses encountered and code it into the appropriate religious community based on available literature and local knowledge. The Special Task Force on Scheduled Castes and Scheduled Tribes examined the different Scheduled Castes and Scheduled Tribes entries encountered and classified these into appropriate category of the Scheduled Castes or the Scheduled Tribes principally based on the Presidential Notification and the available literature. Thus a very systematic and scientific mechanism was operationalised to firm up the individual religion and the individual Scheduled Castes/Tribes returns. The Scheduled Castes and the Scheduled Tribes population in 2001 Census, is thus being finalized by aggregating the population data for individual Scheduled Castes and the Scheduled Tribes at appropriate geographical levels.

The entire work relating to the data validation and scrutiny was completed by all the States/Union Territories under the overall supervision and monitoring of the Census Division of the Office of the Registrar General, India with active cooperation and support of the Social Studies Division, Data Processing Division, Data Dissemination Division and Map Division.

Primary Census Abstract

The Primary Census Abstract which is yet another important publication of 2001 census gives basic information on Area, Total Households, Total population, Scheduled Castes, Scheduled Tribes population, Population in the age group 0-6, Literates, Main workers and Marginal workers classified by the four broad industrial categories, namely, (i) Cultivators, (ii) Agricultural labourers, (iii) Household Industry Workers, and (iv) Other workers and also Non-workers. The characteristics of the Total Population includes Scheduled Castes, Scheduled Tribes, Institutional and Houseless population and are presented by sex and rural-urban residence. This data is presented at different levels, namely, India, States/Union territories, Districts and Cities, Urban Agglomerations (Population 1,00,000 and above) in three different tables. In addition, the Appendix of said publication provides Houseless and Institutional Households and their population by residence and sex for 2001 for India, State and Union territory.

Apart from the India and State/Union Territory volumes for Primary Census Abstract, the District Census Handbook contains District Primary Census Abstract, Appendix to District Primary Census Abstract, Primary Census Abstract for Scheduled Castes, Primary Census Abstract for Scheduled Tribes, Village Primary Census Abstract and Urban Primary Census Abstract of the concerned district in the state.

It was for the first time at the 1981 Census that the Primary Census Abstract (PCA) was brought out for the Scheduled Castes and the Scheduled Tribes separately on the pattern of General Primary Census Abstract. This practice was continued in 1991 also. In the 1961 and 1971 Censuses, such data were made available in Table C-VIII-Social and Cultural table and to some extent in the series 'Special Tables for Scheduled Castes/Scheduled Tribes'.

The format of Primary Census Abstract has been restructured slightly in the 2001 Census as compared to that of 1991 Census. The nine-fold industrial classification of main workers given in the Primary Census Abstract of 1991 Census has been discontinued and its place, four-fold industrial classification of both 'main workers' and 'marginal workers' are included. In 1981 census only main workers were presented into four categories. One of the novel features of the primary census abstract of 1991 census was the presentation of

data of the population of age group 0-6 is continued in 2001 Census also. This will help the data users in better analysis and understanding of this literacy data.

Level of presentation in District Census Handbooks:

The Primary Census Abstract data in different PCAs are presented at different levels. The level of presentation of Primary Census Abstracts are as under:

Name of the Primary Census Abstract	Level of presentation
1. District Primary Census Abstract	District/Mandal Parishad/UA/City/Town
2. Primary Census Abstract for Scheduled Castes	District/Mandal Parishad/Town
3. Primary Census Abstract for Scheduled Tribes	District/Mandal Parishad/Town
4. Village Primary Census Abstract	Mandal Parishad/Village wise
5. Urban Primary Census Abstract	Town/Ward level

The PCA Data for villages was presented Mandal Parishad wise for the first time in 1991 Census. This practice is continued in 2001 Census also. The data for each Mandal Parishad is presented both for rural and urban areas separately. All the villages within the Mandal Parishad constitute the rural portion and the Census Towns and Outgrowths are shown under the urban portion of the Mandal Parishad. In case a Mandal Parishad is spread over two or more districts, than portion which falls within the district is presented, the data pertaining to remaining portion of the Mandal Parishad is presented in the concerned District Census Handbook. The data in the Urban Primary Census Abstract for each town as well as for town with outgrowths in the district are presented. The data for all the wards and the outgrowths of the town(s) are also presented separately below the concerned town(s).

The District Primary Census Abstract is presented in 59 columns. The Primary Census Abstract for Scheduled Castes and Primary Census Abstract for Scheduled Tribes are presented in 52 columns. The Village Primary Census Abstract and Urban Primary Census Abstract are presented in 58 columns.

The concepts and definitions used in the column heading are explained under the sub heading 'Census Concepts' in the Analytical Note. The term 'Total Population' includes the Scheduled Castes, the Scheduled Tribes, the Institutional and the Houseless

populations. The explanation regarding area figures presented at various level in the Primary Census Abstracts are as follows:

Area Figures

The area figures supplied by local revenue authorities of the district in respect of mandals, Police Stations and by the local bodies in respect of towns are given in square kilometres. The area figures of the villages supplied in acres have been converted and shown in hectares. The area figures of the Mandal Parishad is the total of the village areas coming under each Mandal Parishad. The area figures for the district are the same as adopted by the Surveyor General of India to maintain uniformity at the national level. The total area figures of all the Mandals/Mandal Parishad within the district may not tally with area figures of the district because former represents land use area only. Similarly, the total of all the villages area may not tally with the entire rural of Mandal. The difference may be due to the fact that while the area covered by hills, forests and rivers etc, have been accounted in the level the same may not be covered under the area of the villages. Apart from this it may also differ due to varying methods of computation adopted at different levels.

An appendix to District Primary Census Abstract has also been furnished showing urban enumeration block-wise particulars on Total Population, the Scheduled Castes Population and the Scheduled Tribes Population for each town.

**STATEMENT SHOWING THE URBAN AGGLOMERATION OF HYDERABAD CONSISTING OF HYDERABAD,
RANGA REDDY AND MEDAK DISTRICTS PORTIONS**

UA / District/ Town/ OG	Total Population
Hyderabad UA	5,742,036
1. Hyderabad District	3,829,753
a) Hyderabad (M.Corp.) Portion	3,612,427
b) Secunderabad (CB)	206,102
c) Osmania University (CT)	11,224
2. Ranga Reddy District	1,804,832
a) Hyderabad (M.Corp) (Portion) + OG	46,083
Hyderabad(M.Corp) (Portion)	28,842
Balapur(OG)	5,126
Kothapeta(OG)	10,484
Venkatapur(OG)	987
Hydershakot(OG)	644
b) Kukatpally (M)	292,289
c) L.B. Nagar (M+OG)	287,781
L.B. Nagar (M)	268,689
Injapur(OG)	1,727
Kuntloor(OG)	3,884
Nadargul(OG)	1,720
Jillelaguda(OG)	11,761
d) Malkajgiri (M)	193,863
e) Quthbullapur (M)	231,108
f) Kapra (M)	159,002
g) Rajendranagar (M+OG)	163,115
Rajendranagar (M)	143,240
Shahjadibegum(OG)	673
Shamshabad(OG)	19,202
h) Uppalkalan (M+OG)	118,085
Uppalkalan(M)	117,217
Makthabibi Sahebguda(OG)	868
i) Serilingampalle (M)	153,364
j) Alwal (M+OG)	94,372
Alwal(M)	93,206
Singaipalle(OG)	1,166
k) Meerpet(CT)	12,935
l) Gaddiannaram(CT)	52,835
3. Medak District	107,451
a) Patancheru (CT)	40,273
b) R.C. Puram (CT)	52,363
c) BHEL Township (CT)	14,815

PART B - PRIMARY CENSUS ABSTRACT

NUMBER OF WARDS AND ENUMERATION BLOCKS IN THE TOWNS OF HYDERABAD DISTRICT

Circle No.	Ward No.	Enumerator's Block No.	
		From	To
1	2	3	4
HYDERABAD MUNICIPAL CORPORATION			
Circle 1	16	1	466
	17	1	338
	18	1	695
	22	1	113
	23	1	145
Circle 2	14	1	111
	15	1	71
	19	1	443
	20	1	179
	21	1	103
Circle 3	1	1	526
	2	1	355
	3	1	209
Circle 4	9	1	228
	10	1	181
	11	1	120
	12	1	174
	13	1	389
Circle 5	6	1	298
	7	1	167
	8	1	722
Circle 6	4	1	60
	5	1	142
Circle 7	24	1	154
	25	1	27
	26	1	19
	27	1	14
	28	1	29
	29	1	126
	30	1	33
	31	1	28
	32	1	30
	33	1	144
	34	1	103
	35	1	232
	SECUNDERABAD CANTONMENT BOARD		
	1	1	38
	2	1	95
	3	1	53
	4	1	58
	5	1	70
	6	1	25
	7	1	19
OSMANIA UNIVERSITY			
	1	1	22

DISTRICT PRIMARY

Location code number	District / Mandal Parishad / U.A./ City / Town	Total/ Rural/ Urban	Area of Town/Ward in Square Kilometre	Number of households	Total Population (including institutional and houseless population)			Population in the age group 0-6		
					Persons	Males	Females	Persons	Males	Females
1	2	3	4	5	6	7	8	9	10	11
05	Hyderabad	Total	217.0	695,906	3,829,753	1,981,173	1,848,580	486,084	250,173	235,911
		Rural	-	-	-	-	-	-	-	-
		Urban	217.0	695,906	3,829,753	1,981,173	1,848,580	486,084	250,173	235,911
URBAN										
50010000	Hyderabad UA* (Distt. 05)	Urban	217.0	695,906	3,829,753	1,981,173	1,848,580	486,084	250,173	235,911
50010101	(a) Hyderabad (M Corp.) (Part) in Hyderabad Distt.	Urban	172.7	651,763	3,612,427	1,870,068	1,742,359	461,215	237,391	223,824
50010200	(b) Osmania University (CT)	Urban	3.9	1,578	11,224	6,770	4,454	926	471	455
50010300	(c) Secunderabad (CB)	Urban	40.2	42,565	206,102	104,335	101,767	23,943	12,311	11,632

* Restricted to Hyderabad district only

PART B - PRIMARY CENSUS ABSTRACT

CENSUS ABSTRACT

Scheduled Castes population			Scheduled Tribes population			Literates			Total/ Rural/ Urban	District / Mandal Parishad / U.A./ City / Town
Persons	Males	Females	Persons	Males	Females	Persons	Males	Females		
12	13	14	15	16	17	18	19	20	3	2
307,248	154,759	152,489	34,560	17,862	16,698	2,634,949	1,449,602	1,185,347	Total	Hyderabad
307,248	154,759	152,489	34,560	17,862	16,698	2,634,949	1,449,602	1,185,347	Rural	
									Urban	
URBAN										
307,248	154,759	152,489	34,560	17,862	16,698	2,634,949	1,449,602	1,185,347	Urban	Hyderabad UA (Distt. 05)
266,395	134,526	131,869	31,922	16,501	15,421	2,480,936	1,365,417	1,115,519	Urban	(a) Hyderabad (M Corp.) (Part) in Hyderabad Distt.
2,648	1,538	1,110	289	192	97	8,367	5,547	2,820	Urban	(b) Osmania University (CT)
38,205	18,695	19,510	2,349	1,169	1,180	145,646	78,638	67,008	Urban	(c) Secunderabad (CB)

DISTRICT PRIMARY

Location code number	District/ Mandal Parishad/ U.A./ City / Town	Total/ Rural/ Urban	Illiterates			Total workers			Main workers			
			Persons	Males	Females	Persons	Males	Females	Persons	Males	Females	
1	2	3	21	22	23	24	25	26	27	28	29	
05	Hyderabad	Total	1,194,804	531,571	663,233	1,119,842	936,771	183,071	1,032,298	877,318	154,980	
		Rural	-	-	-	-	-	-	-	-	-	-
		Urban	1,194,804	531,571	663,233	1,119,842	936,771	183,071	1,032,298	877,318	154,980	
URBAN												
50010000	Hyderabad UA (Distt. 05)	Urban	1,194,804	531,571	663,233	1,119,842	936,771	183,071	1,032,298	877,318	154,980	
50010101	(a) Hyderabad (M Corp.) (Part) in Hyderabad Distt.	Urban	1,131,491	504,651	626,840	1,050,109	881,540	168,569	969,354	826,756	142,598	
50010200	(b) Osmania University (CT)	Urban	2,857	1,223	1,634	2,137	1,679	458	2,050	1,616	434	
50010300	(c) Secunderabad (CB)	Urban	60,456	25,697	34,759	67,596	53,552	14,044	60,894	48,946	11,948	

PART B - PRIMARY CENSUS ABSTRACT

CENSUS ABSTRACT

Industrial category of main workers												Total/ Rural/ Urban	Location Code Number
Cultivators			Agricultural Labourers			Household industry workers			Other workers				
Persons	Males	Females	Persons	Males	Females	Persons	Males	Females	Persons	Males	Females	Urban	1
30	31	32	33	34	35	36	37	38	39	40	41	3	1
10,258	5,762	4,496	5,287	3,686	1,601	26,415	17,887	8,528	990,338	849,983	140,355	Total	05
-	-	-	-	-	-	-	-	-	-	-	-	Rural	
10,258	5,762	4,496	5,287	3,686	1,601	26,415	17,887	8,528	990,338	849,983	140,355	Urban	
URBAN													
10,258	5,762	4,496	5,287	3,686	1,601	26,415	17,887	8,528	990,338	849,983	140,355	Urban	50010000
9,809	5,468	4,341	5,074	3,523	1,551	24,920	16,765	8,155	929,551	801,000	128,551	Urban	50010101
5	4	1	2	1	1	5	1	4	2,038	1,610	428	Urban	50010200
444	290	154	211	162	49	1,490	1,121	369	58,749	47,373	11,376	Urban	50010300

DISTRICT PRIMARY

Location code number	District/ Mandal Parishad/ U.A./ City / Town	Total/ Rural/ Urban	Industrial category of marginal workers									
			Marginal workers			Cultivators			Agricultural labourers			
			Persons	Males	Females	Persons	Males	Females	Persons	Males	Females	
1	2	3	42	43	44	45	46	47	48	49	50	
05	Hyderabad	Total	87,544	59,453	28,091	1,441	609	832	1,648	919	729	
		Rural	-	-	-	-	-	-	-	-	-	-
		Urban	87,544	59,453	28,091	1,441	609	832	1,648	919	729	
URBAN												
50010000	Hyderabad UA (Distt. 05)	Urban	87,544	59,453	28,091	1,441	609	832	1,648	919	729	
50010101	(a) Hyderabad (M Corp.) (Part) in Hyderabad Distt.	Urban	80,755	54,784	25,971	1,367	564	803	1,543	851	692	
50010200	(b) Osmania University (CT)	Urban	87	63	24	1	1	-	-	-	-	
50010300	(c) Secunderabad (CB)	Urban	6,702	4,606	2,096	73	44	29	105	68	37	

PART B - PRIMARY CENSUS ABSTRACT

CENSUS ABSTRACT

Industrial category of marginal workers									Total/ Rural/ Urban	District / Mandal Parishad/ U.A./ City / Town	Location Code number
Household industry workers			Other workers			Non-workers					
Persons	Males	Females	Persons	Males	Females	Persons	Males	Females			
51	52	53	54	55	56	57	58	59	3	2	1
6,820	3,248	3,572	77,635	54,677	22,958	2,709,911	1,044,402	1,665,509	Total	Hyderabad	05
-	-	-	-	-	-	-	-	-	-	Rural	
6,820	3,248	3,572	77,635	54,677	22,958	2,709,911	1,044,402	1,665,509	Urban		
URBAN											
6,820	3,248	3,572	77,635	54,677	22,958	2,709,911	1,044,402	1,665,509	Urban	Hyderabad UA (Distt. 05)	50010000
6,185	2,814	3,371	71,660	50,555	21,105	2,562,318	988,528	1,573,790	Urban	(a) Hyderabad (M Corp.) (Part) in Hyderabad Distt.	50010101
-	-	-	86	62	24	9,087	5,091	3,996	Urban	(b) Osmania University (CT)	50010200
635	434	201	5,889	4,060	1,829	138,506	50,783	87,723	Urban	(c) Secunderabad (CB)	50010300

APPENDIX TO DISTRICT PRIMARY CENSUS ABSTRACT

TOTAL, SCHEDULED CASTES AND SCHEDULED TRIBES POPULATION - URBAN BLOCK WISE

Location code number	Name of Town	Name of Ward	Boundaries of urban block/ E.B. number	Total Population	Scheduled Caste Population	Scheduled Tribe Population
1	2	3	4	5	6	7
40501000	Hyderabad (M.Corp.) (Part)	Ward No. 1	EB No. 1	408	8	-
40501000	Hyderabad (M.Corp.) (Part)	Ward No. 1	EB No. 2	363	8	-
40501000	Hyderabad (M.Corp.) (Part)	Ward No. 1	EB No. 3	301	-	1
40501000	Hyderabad (M.Corp.) (Part)	Ward No. 1	EB No. 4	723	577	9
40501000	Hyderabad (M.Corp.) (Part)	Ward No. 1	EB No. 5	522	172	128
40501000	Hyderabad (M.Corp.) (Part)	Ward No. 1	EB No. 6	646	204	-
40501000	Hyderabad (M.Corp.) (Part)	Ward No. 1	EB No. 7	268	217	-
40501000	Hyderabad (M.Corp.) (Part)	Ward No. 1	EB No. 8	250	18	-
40501000	Hyderabad (M.Corp.) (Part)	Ward No. 1	EB No. 9	609	39	2
40501000	Hyderabad (M.Corp.) (Part)	Ward No. 1	EB No. 10	342	7	-
40501000	Hyderabad (M.Corp.) (Part)	Ward No. 1	EB No. 11	329	19	-
40501000	Hyderabad (M.Corp.) (Part)	Ward No. 1	EB No. 12	794	145	-
40501000	Hyderabad (M.Corp.) (Part)	Ward No. 1	EB No. 13	657	-	-
40501000	Hyderabad (M.Corp.) (Part)	Ward No. 1	EB No. 14	451	-	-
40501000	Hyderabad (M.Corp.) (Part)	Ward No. 1	EB No. 15	414	-	-
40501000	Hyderabad (M.Corp.) (Part)	Ward No. 1	EB No. 16	1,205	-	-
40501000	Hyderabad (M.Corp.) (Part)	Ward No. 1	EB No. 17	697	18	-
40501000	Hyderabad (M.Corp.) (Part)	Ward No. 1	EB No. 18	478	141	-
40501000	Hyderabad (M.Corp.) (Part)	Ward No. 1	EB No. 19	636	111	-
40501000	Hyderabad (M.Corp.) (Part)	Ward No. 1	EB No. 20	791	326	7
40501000	Hyderabad (M.Corp.) (Part)	Ward No. 1	EB No. 21	541	107	2
40501000	Hyderabad (M.Corp.) (Part)	Ward No. 1	EB No. 22	584	491	-
40501000	Hyderabad (M.Corp.) (Part)	Ward No. 1	EB No. 23	570	-	-
40501000	Hyderabad (M.Corp.) (Part)	Ward No. 1	EB No. 24	719	-	-
40501000	Hyderabad (M.Corp.) (Part)	Ward No. 1	EB No. 25	858	57	-
40501000	Hyderabad (M.Corp.) (Part)	Ward No. 1	EB No. 26	368	19	-
40501000	Hyderabad (M.Corp.) (Part)	Ward No. 1	EB No. 27	408	13	-
40501000	Hyderabad (M.Corp.) (Part)	Ward No. 1	EB No. 28	602	234	5
40501000	Hyderabad (M.Corp.) (Part)	Ward No. 1	EB No. 29	829	-	3
40501000	Hyderabad (M.Corp.) (Part)	Ward No. 1	EB No. 30	585	7	-
40501000	Hyderabad (M.Corp.) (Part)	Ward No. 1	EB No. 31	543	486	-
40501000	Hyderabad (M.Corp.) (Part)	Ward No. 1	EB No. 32	249	212	-
40501000	Hyderabad (M.Corp.) (Part)	Ward No. 1	EB No. 33	649	-	10
40501000	Hyderabad (M.Corp.) (Part)	Ward No. 1	EB No. 34	659	9	-
40501000	Hyderabad (M.Corp.) (Part)	Ward No. 1	EB No. 35	468	250	-
40501000	Hyderabad (M.Corp.) (Part)	Ward No. 1	EB No. 36	524	9	5
40501000	Hyderabad (M.Corp.) (Part)	Ward No. 1	EB No. 37	394	-	-
40501000	Hyderabad (M.Corp.) (Part)	Ward No. 1	EB No. 38	210	1	-
40501000	Hyderabad (M.Corp.) (Part)	Ward No. 1	EB No. 39	544	-	5
40501000	Hyderabad (M.Corp.) (Part)	Ward No. 1	EB No. 40	408	8	-
40501000	Hyderabad (M.Corp.) (Part)	Ward No. 1	EB No. 41	530	14	-
40501000	Hyderabad (M.Corp.) (Part)	Ward No. 1	EB No. 42	443	-	-
40501000	Hyderabad (M.Corp.) (Part)	Ward No. 1	EB No. 43	595	12	-
40501000	Hyderabad (M.Corp.) (Part)	Ward No. 1	EB No. 44	552	395	-
40501000	Hyderabad (M.Corp.) (Part)	Ward No. 1	EB No. 45	668	211	-
40501000	Hyderabad (M.Corp.) (Part)	Ward No. 1	EB No. 46	446	133	-

APPENDIX TO DISTRICT PRIMARY CENSUS ABSTRACT

TOTAL, SCHEDULED CASTES AND SCHEDULED TRIBES POPULATION - URBAN BLOCK WISE

Location code number	Name of Town	Name of Ward	Boundaries of urban block/ E.B. number	Total Population	Scheduled Caste Population	Scheduled Tribe Population
1	2	3	4	5	6	7
40501000	Hyderabad (M.Corp.) (Part)	Ward No. 1	EB No. 47	813	311	-
40501000	Hyderabad (M.Corp.) (Part)	Ward No. 1	EB No. 48	631	95	-
40501000	Hyderabad (M.Corp.) (Part)	Ward No. 1	EB No. 49	367	-	-
40501000	Hyderabad (M.Corp.) (Part)	Ward No. 1	EB No. 50	485	-	-
40501000	Hyderabad (M.Corp.) (Part)	Ward No. 1	EB No. 51	531	97	-
40501000	Hyderabad (M.Corp.) (Part)	Ward No. 1	EB No. 52	469	6	-
40501000	Hyderabad (M.Corp.) (Part)	Ward No. 1	EB No. 53	698	5	-
40501000	Hyderabad (M.Corp.) (Part)	Ward No. 1	EB No. 54	877	-	-
40501000	Hyderabad (M.Corp.) (Part)	Ward No. 1	EB No. 55	355	191	3
40501000	Hyderabad (M.Corp.) (Part)	Ward No. 1	EB No. 56	564	19	1
40501000	Hyderabad (M.Corp.) (Part)	Ward No. 1	EB No. 57	625	-	-
40501000	Hyderabad (M.Corp.) (Part)	Ward No. 1	EB No. 58	632	-	-
40501000	Hyderabad (M.Corp.) (Part)	Ward No. 1	EB No. 59	954	-	-
40501000	Hyderabad (M.Corp.) (Part)	Ward No. 1	EB No. 60	567	5	4
40501000	Hyderabad (M.Corp.) (Part)	Ward No. 1	EB No. 61	589	-	-
40501000	Hyderabad (M.Corp.) (Part)	Ward No. 1	EB No. 62	407	-	-
40501000	Hyderabad (M.Corp.) (Part)	Ward No. 1	EB No. 63	410	-	-
40501000	Hyderabad (M.Corp.) (Part)	Ward No. 1	EB No. 64	615	4	-
40501000	Hyderabad (M.Corp.) (Part)	Ward No. 1	EB No. 65	347	-	-
40501000	Hyderabad (M.Corp.) (Part)	Ward No. 1	EB No. 66	412	-	-
40501000	Hyderabad (M.Corp.) (Part)	Ward No. 1	EB No. 67	568	-	-
40501000	Hyderabad (M.Corp.) (Part)	Ward No. 1	EB No. 68	705	-	-
40501000	Hyderabad (M.Corp.) (Part)	Ward No. 1	EB No. 69	85	-	-
40501000	Hyderabad (M.Corp.) (Part)	Ward No. 1	EB No. 70	548	-	-
40501000	Hyderabad (M.Corp.) (Part)	Ward No. 1	EB No. 71	439	-	-
40501000	Hyderabad (M.Corp.) (Part)	Ward No. 1	EB No. 72	674	-	-
40501000	Hyderabad (M.Corp.) (Part)	Ward No. 1	EB No. 73	624	31	-
40501000	Hyderabad (M.Corp.) (Part)	Ward No. 1	EB No. 74	168	-	-
40501000	Hyderabad (M.Corp.) (Part)	Ward No. 1	EB No. 75	294	-	-
40501000	Hyderabad (M.Corp.) (Part)	Ward No. 1	EB No. 76	127	-	-
40501000	Hyderabad (M.Corp.) (Part)	Ward No. 1	EB No. 77	855	-	-
40501000	Hyderabad (M.Corp.) (Part)	Ward No. 1	EB No. 78	438	-	-
40501000	Hyderabad (M.Corp.) (Part)	Ward No. 1	EB No. 79	375	5	-
40501000	Hyderabad (M.Corp.) (Part)	Ward No. 1	EB No. 80	474	-	-
40501000	Hyderabad (M.Corp.) (Part)	Ward No. 1	EB No. 81	443	-	-
40501000	Hyderabad (M.Corp.) (Part)	Ward No. 1	EB No. 82	428	-	-
40501000	Hyderabad (M.Corp.) (Part)	Ward No. 1	EB No. 83	450	12	2
40501000	Hyderabad (M.Corp.) (Part)	Ward No. 1	EB No. 84	443	21	-
40501000	Hyderabad (M.Corp.) (Part)	Ward No. 1	EB No. 85	260	-	-
40501000	Hyderabad (M.Corp.) (Part)	Ward No. 1	EB No. 86	377	7	3
40501000	Hyderabad (M.Corp.) (Part)	Ward No. 1	EB No. 87	1,016	-	-
40501000	Hyderabad (M.Corp.) (Part)	Ward No. 1	EB No. 88	397	6	-
40501000	Hyderabad (M.Corp.) (Part)	Ward No. 1	EB No. 89	382	6	-
40501000	Hyderabad (M.Corp.) (Part)	Ward No. 1	EB No. 90	639	31	2
40501000	Hyderabad (M.Corp.) (Part)	Ward No. 1	EB No. 91	447	42	-
40501000	Hyderabad (M.Corp.) (Part)	Ward No. 1	EB No. 92	471	79	-

APPENDIX TO DISTRICT PRIMARY CENSUS ABSTRACT

TOTAL, SCHEDULED CASTES AND SCHEDULED TRIBES POPULATION - URBAN BLOCK WISE

Location code number	Name of Town	Name of Ward	Boundaries of urban block/ E.B. number	Total Population	Scheduled Caste Population	Scheduled Tribe Population
1	2	3	4	5	6	7
40501000	Hyderabad (M.Corp.) (Part)	Ward No. 1	EB No. 93	684	183	-
40501000	Hyderabad (M.Corp.) (Part)	Ward No. 1	EB No. 94	526	36	-
40501000	Hyderabad (M.Corp.) (Part)	Ward No. 1	EB No. 95	706	12	-
40501000	Hyderabad (M.Corp.) (Part)	Ward No. 1	EB No. 96	577	37	-
40501000	Hyderabad (M.Corp.) (Part)	Ward No. 1	EB No. 97	509	49	-
40501000	Hyderabad (M.Corp.) (Part)	Ward No. 1	EB No. 98	561	424	-
40501000	Hyderabad (M.Corp.) (Part)	Ward No. 1	EB No. 99	791	-	-
40501000	Hyderabad (M.Corp.) (Part)	Ward No. 1	EB No. 100	816	-	-
40501000	Hyderabad (M.Corp.) (Part)	Ward No. 1	EB No. 101	581	-	-
40501000	Hyderabad (M.Corp.) (Part)	Ward No. 1	EB No. 102	519	-	-
40501000	Hyderabad (M.Corp.) (Part)	Ward No. 1	EB No. 103	548	-	-
40501000	Hyderabad (M.Corp.) (Part)	Ward No. 1	EB No. 104	645	88	-
40501000	Hyderabad (M.Corp.) (Part)	Ward No. 1	EB No. 105	615	8	-
40501000	Hyderabad (M.Corp.) (Part)	Ward No. 1	EB No. 106	1,110	75	-
40501000	Hyderabad (M.Corp.) (Part)	Ward No. 1	EB No. 107	553	125	-
40501000	Hyderabad (M.Corp.) (Part)	Ward No. 1	EB No. 108	485	129	-
40501000	Hyderabad (M.Corp.) (Part)	Ward No. 1	EB No. 109	648	340	-
40501000	Hyderabad (M.Corp.) (Part)	Ward No. 1	EB No. 110	347	121	-
40501000	Hyderabad (M.Corp.) (Part)	Ward No. 1	EB No. 111	280	91	-
40501000	Hyderabad (M.Corp.) (Part)	Ward No. 1	EB No. 112	411	220	-
40501000	Hyderabad (M.Corp.) (Part)	Ward No. 1	EB No. 113	640	26	-
40501000	Hyderabad (M.Corp.) (Part)	Ward No. 1	EB No. 114	636	40	5
40501000	Hyderabad (M.Corp.) (Part)	Ward No. 1	EB No. 115	356	142	-
40501000	Hyderabad (M.Corp.) (Part)	Ward No. 1	EB No. 116	333	13	-
40501000	Hyderabad (M.Corp.) (Part)	Ward No. 1	EB No. 117	587	5	11
40501000	Hyderabad (M.Corp.) (Part)	Ward No. 1	EB No. 118	637	10	-
40501000	Hyderabad (M.Corp.) (Part)	Ward No. 1	EB No. 119	685	208	5
40501000	Hyderabad (M.Corp.) (Part)	Ward No. 1	EB No. 120	367	227	-
40501000	Hyderabad (M.Corp.) (Part)	Ward No. 1	EB No. 121	264	164	-
40501000	Hyderabad (M.Corp.) (Part)	Ward No. 1	EB No. 122	779	-	-
40501000	Hyderabad (M.Corp.) (Part)	Ward No. 1	EB No. 123	515	58	-
40501000	Hyderabad (M.Corp.) (Part)	Ward No. 1	EB No. 124	628	167	1
40501000	Hyderabad (M.Corp.) (Part)	Ward No. 1	EB No. 125	575	258	-
40501000	Hyderabad (M.Corp.) (Part)	Ward No. 1	EB No. 126	517	191	-
40501000	Hyderabad (M.Corp.) (Part)	Ward No. 1	EB No. 127	517	-	11
40501000	Hyderabad (M.Corp.) (Part)	Ward No. 1	EB No. 128	475	-	-
40501000	Hyderabad (M.Corp.) (Part)	Ward No. 1	EB No. 129	619	179	-
40501000	Hyderabad (M.Corp.) (Part)	Ward No. 1	EB No. 130	685	8	-
40501000	Hyderabad (M.Corp.) (Part)	Ward No. 1	EB No. 131	619	-	-
40501000	Hyderabad (M.Corp.) (Part)	Ward No. 1	EB No. 132	417	70	-
40501000	Hyderabad (M.Corp.) (Part)	Ward No. 1	EB No. 133	472	-	-
40501000	Hyderabad (M.Corp.) (Part)	Ward No. 1	EB No. 134	555	9	-
40501000	Hyderabad (M.Corp.) (Part)	Ward No. 1	EB No. 135	536	24	-
40501000	Hyderabad (M.Corp.) (Part)	Ward No. 1	EB No. 136	589	63	-
40501000	Hyderabad (M.Corp.) (Part)	Ward No. 1	EB No. 137	536	5	-
40501000	Hyderabad (M.Corp.) (Part)	Ward No. 1	EB No. 138	548	4	-

APPENDIX TO DISTRICT PRIMARY CENSUS ABSTRACT

TOTAL, SCHEDULED CASTES AND SCHEDULED TRIBES POPULATION - URBAN BLOCK WISE

Location code number	Name of Town	Name of Ward	Boundaries of urban block/ E.B. number	Total Population	Scheduled Caste Population	Scheduled Tribe Population
1	2	3	4	5	6	7
40501000	Hyderabad (M.Corp.) (Part)	Ward No. 1	EB No. 139	530	84	-
40501000	Hyderabad (M.Corp.) (Part)	Ward No. 1	EB No. 140	449	77	2
40501000	Hyderabad (M.Corp.) (Part)	Ward No. 1	EB No. 141	592	143	3
40501000	Hyderabad (M.Corp.) (Part)	Ward No. 1	EB No. 142	941	29	-
40501000	Hyderabad (M.Corp.) (Part)	Ward No. 1	EB No. 143	508	26	-
40501000	Hyderabad (M.Corp.) (Part)	Ward No. 1	EB No. 144	406	294	-
40501000	Hyderabad (M.Corp.) (Part)	Ward No. 1	EB No. 145	530	1	4
40501000	Hyderabad (M.Corp.) (Part)	Ward No. 1	EB No. 146	486	20	-
40501000	Hyderabad (M.Corp.) (Part)	Ward No. 1	EB No. 147	422	7	2
40501000	Hyderabad (M.Corp.) (Part)	Ward No. 1	EB No. 148	451	32	-
40501000	Hyderabad (M.Corp.) (Part)	Ward No. 1	EB No. 149	524	119	-
40501000	Hyderabad (M.Corp.) (Part)	Ward No. 1	EB No. 150	750	83	-
40501000	Hyderabad (M.Corp.) (Part)	Ward No. 1	EB No. 151	737	95	-
40501000	Hyderabad (M.Corp.) (Part)	Ward No. 1	EB No. 152	725	29	-
40501000	Hyderabad (M.Corp.) (Part)	Ward No. 1	EB No. 153	854	19	-
40501000	Hyderabad (M.Corp.) (Part)	Ward No. 1	EB No. 154	642	27	3
40501000	Hyderabad (M.Corp.) (Part)	Ward No. 1	EB No. 155	803	57	-
40501000	Hyderabad (M.Corp.) (Part)	Ward No. 1	EB No. 156	467	23	-
40501000	Hyderabad (M.Corp.) (Part)	Ward No. 1	EB No. 157	506	75	3
40501000	Hyderabad (M.Corp.) (Part)	Ward No. 1	EB No. 158	470	-	-
40501000	Hyderabad (M.Corp.) (Part)	Ward No. 1	EB No. 159	262	24	-
40501000	Hyderabad (M.Corp.) (Part)	Ward No. 1	EB No. 160	424	19	-
40501000	Hyderabad (M.Corp.) (Part)	Ward No. 1	EB No. 161	357	34	-
40501000	Hyderabad (M.Corp.) (Part)	Ward No. 1	EB No. 162	518	37	-
40501000	Hyderabad (M.Corp.) (Part)	Ward No. 1	EB No. 163	475	53	-
40501000	Hyderabad (M.Corp.) (Part)	Ward No. 1	EB No. 164	625	-	-
40501000	Hyderabad (M.Corp.) (Part)	Ward No. 1	EB No. 165	618	36	-
40501000	Hyderabad (M.Corp.) (Part)	Ward No. 1	EB No. 166	529	37	2
40501000	Hyderabad (M.Corp.) (Part)	Ward No. 1	EB No. 167	720	89	5
40501000	Hyderabad (M.Corp.) (Part)	Ward No. 1	EB No. 168	872	154	-
40501000	Hyderabad (M.Corp.) (Part)	Ward No. 1	EB No. 169	647	328	1
40501000	Hyderabad (M.Corp.) (Part)	Ward No. 1	EB No. 170	407	94	-
40501000	Hyderabad (M.Corp.) (Part)	Ward No. 1	EB No. 171	467	16	-
40501000	Hyderabad (M.Corp.) (Part)	Ward No. 1	EB No. 172	612	371	-
40501000	Hyderabad (M.Corp.) (Part)	Ward No. 1	EB No. 173	620	11	-
40501000	Hyderabad (M.Corp.) (Part)	Ward No. 1	EB No. 174	455	75	-
40501000	Hyderabad (M.Corp.) (Part)	Ward No. 1	EB No. 175	489	37	7
40501000	Hyderabad (M.Corp.) (Part)	Ward No. 1	EB No. 176	440	44	-
40501000	Hyderabad (M.Corp.) (Part)	Ward No. 1	EB No. 177	331	25	-
40501000	Hyderabad (M.Corp.) (Part)	Ward No. 1	EB No. 178	350	36	-
40501000	Hyderabad (M.Corp.) (Part)	Ward No. 1	EB No. 179	604	85	8
40501000	Hyderabad (M.Corp.) (Part)	Ward No. 1	EB No. 180	603	76	7
40501000	Hyderabad (M.Corp.) (Part)	Ward No. 1	EB No. 181	611	127	8
40501000	Hyderabad (M.Corp.) (Part)	Ward No. 1	EB No. 182	344	13	-
40501000	Hyderabad (M.Corp.) (Part)	Ward No. 1	EB No. 183	417	1	10
40501000	Hyderabad (M.Corp.) (Part)	Ward No. 1	EB No. 184	647	3	3

APPENDIX TO DISTRICT PRIMARY CENSUS ABSTRACT

TOTAL, SCHEDULED CASTES AND SCHEDULED TRIBES POPULATION - URBAN BLOCK WISE

Location code number	Name of Town	Name of Ward	Boundaries of urban block/ E.B. number	Total Population	Scheduled Caste Population	Scheduled Tribe Population
1	2	3	4	5	6	7
40501000	Hyderabad (M.Corp.) (Part)	Ward No. 1	EB No. 185	173	26	-
40501000	Hyderabad (M.Corp.) (Part)	Ward No. 1	EB No. 186	805	336	7
40501000	Hyderabad (M.Corp.) (Part)	Ward No. 1	EB No. 187	386	-	-
40501000	Hyderabad (M.Corp.) (Part)	Ward No. 1	EB No. 188	630	211	-
40501000	Hyderabad (M.Corp.) (Part)	Ward No. 1	EB No. 189	418	189	-
40501000	Hyderabad (M.Corp.) (Part)	Ward No. 1	EB No. 190	328	109	-
40501000	Hyderabad (M.Corp.) (Part)	Ward No. 1	EB No. 191	483	30	5
40501000	Hyderabad (M.Corp.) (Part)	Ward No. 1	EB No. 192	560	27	-
40501000	Hyderabad (M.Corp.) (Part)	Ward No. 1	EB No. 193	401	73	4
40501000	Hyderabad (M.Corp.) (Part)	Ward No. 1	EB No. 194	426	24	5
40501000	Hyderabad (M.Corp.) (Part)	Ward No. 1	EB No. 195	567	62	-
40501000	Hyderabad (M.Corp.) (Part)	Ward No. 1	EB No. 196	205	5	-
40501000	Hyderabad (M.Corp.) (Part)	Ward No. 1	EB No. 197	255	6	1
40501000	Hyderabad (M.Corp.) (Part)	Ward No. 1	EB No. 198	576	21	-
40501000	Hyderabad (M.Corp.) (Part)	Ward No. 1	EB No. 199	272	50	-
40501000	Hyderabad (M.Corp.) (Part)	Ward No. 1	EB No. 200	289	-	-
40501000	Hyderabad (M.Corp.) (Part)	Ward No. 1	EB No. 201	236	17	-
40501000	Hyderabad (M.Corp.) (Part)	Ward No. 1	EB No. 202	844	292	5
40501000	Hyderabad (M.Corp.) (Part)	Ward No. 1	EB No. 203	629	553	-
40501000	Hyderabad (M.Corp.) (Part)	Ward No. 1	EB No. 204	237	4	-
40501000	Hyderabad (M.Corp.) (Part)	Ward No. 1	EB No. 205	481	-	-
40501000	Hyderabad (M.Corp.) (Part)	Ward No. 1	EB No. 206	891	143	-
40501000	Hyderabad (M.Corp.) (Part)	Ward No. 1	EB No. 207	589	105	37
40501000	Hyderabad (M.Corp.) (Part)	Ward No. 1	EB No. 208	393	-	-
40501000	Hyderabad (M.Corp.) (Part)	Ward No. 1	EB No. 209	429	80	9
40501000	Hyderabad (M.Corp.) (Part)	Ward No. 1	EB No. 210	505	96	18
40501000	Hyderabad (M.Corp.) (Part)	Ward No. 1	EB No. 211	544	-	-
40501000	Hyderabad (M.Corp.) (Part)	Ward No. 1	EB No. 212	417	43	4
40501000	Hyderabad (M.Corp.) (Part)	Ward No. 1	EB No. 213	477	-	-
40501000	Hyderabad (M.Corp.) (Part)	Ward No. 1	EB No. 214	565	1	-
40501000	Hyderabad (M.Corp.) (Part)	Ward No. 1	EB No. 215	539	-	-
40501000	Hyderabad (M.Corp.) (Part)	Ward No. 1	EB No. 216	455	55	-
40501000	Hyderabad (M.Corp.) (Part)	Ward No. 1	EB No. 217	357	-	-
40501000	Hyderabad (M.Corp.) (Part)	Ward No. 1	EB No. 218	446	86	-
40501000	Hyderabad (M.Corp.) (Part)	Ward No. 1	EB No. 219	385	-	-
40501000	Hyderabad (M.Corp.) (Part)	Ward No. 1	EB No. 220	275	7	-
40501000	Hyderabad (M.Corp.) (Part)	Ward No. 1	EB No. 221	351	197	-
40501000	Hyderabad (M.Corp.) (Part)	Ward No. 1	EB No. 222	374	188	-
40501000	Hyderabad (M.Corp.) (Part)	Ward No. 1	EB No. 223	463	7	-
40501000	Hyderabad (M.Corp.) (Part)	Ward No. 1	EB No. 224	527	66	-
40501000	Hyderabad (M.Corp.) (Part)	Ward No. 1	EB No. 225	405	54	-
40501000	Hyderabad (M.Corp.) (Part)	Ward No. 1	EB No. 226	350	59	-
40501000	Hyderabad (M.Corp.) (Part)	Ward No. 1	EB No. 227	464	6	-
40501000	Hyderabad (M.Corp.) (Part)	Ward No. 1	EB No. 228	423	24	38
40501000	Hyderabad (M.Corp.) (Part)	Ward No. 1	EB No. 229	822	26	5
40501000	Hyderabad (M.Corp.) (Part)	Ward No. 1	EB No. 230	439	8	-

APPENDIX TO DISTRICT PRIMARY CENSUS ABSTRACT

TOTAL, SCHEDULED CASTES AND SCHEDULED TRIBES POPULATION - URBAN BLOCK WISE

Location code number	Name of Town	Name of Ward	Boundaries of urban block/ E.B. number	Total Population	Scheduled Caste Population	Scheduled Tribe Population
1	2	3	4	5	6	7
40501000	Hyderabad (M.Corp.) (Part)	Ward No. 1	EB No. 231	458	14	-
40501000	Hyderabad (M.Corp.) (Part)	Ward No. 1	EB No. 232	703	28	-
40501000	Hyderabad (M.Corp.) (Part)	Ward No. 1	EB No. 233	201	2	-
40501000	Hyderabad (M.Corp.) (Part)	Ward No. 1	EB No. 234	676	14	-
40501000	Hyderabad (M.Corp.) (Part)	Ward No. 1	EB No. 235	571	5	8
40501000	Hyderabad (M.Corp.) (Part)	Ward No. 1	EB No. 236	592	7	-
40501000	Hyderabad (M.Corp.) (Part)	Ward No. 1	EB No. 237	687	-	-
40501000	Hyderabad (M.Corp.) (Part)	Ward No. 1	EB No. 238	436	-	-
40501000	Hyderabad (M.Corp.) (Part)	Ward No. 1	EB No. 239	702	106	10
40501000	Hyderabad (M.Corp.) (Part)	Ward No. 1	EB No. 240	678	134	15
40501000	Hyderabad (M.Corp.) (Part)	Ward No. 1	EB No. 241	418	3	-
40501000	Hyderabad (M.Corp.) (Part)	Ward No. 1	EB No. 242	331	37	-
40501000	Hyderabad (M.Corp.) (Part)	Ward No. 1	EB No. 243	165	-	-
40501000	Hyderabad (M.Corp.) (Part)	Ward No. 1	EB No. 244	645	7	-
40501000	Hyderabad (M.Corp.) (Part)	Ward No. 1	EB No. 245	175	54	9
40501000	Hyderabad (M.Corp.) (Part)	Ward No. 1	EB No. 246	215	5	-
40501000	Hyderabad (M.Corp.) (Part)	Ward No. 1	EB No. 247	531	-	-
40501000	Hyderabad (M.Corp.) (Part)	Ward No. 1	EB No. 248	749	152	8
40501000	Hyderabad (M.Corp.) (Part)	Ward No. 1	EB No. 249	472	26	-
40501000	Hyderabad (M.Corp.) (Part)	Ward No. 1	EB No. 250	46	7	-
40501000	Hyderabad (M.Corp.) (Part)	Ward No. 1	EB No. 251	171	48	52
40501000	Hyderabad (M.Corp.) (Part)	Ward No. 1	EB No. 252	856	35	-
40501000	Hyderabad (M.Corp.) (Part)	Ward No. 1	EB No. 253	373	88	38
40501000	Hyderabad (M.Corp.) (Part)	Ward No. 1	EB No. 254	929	-	5
40501000	Hyderabad (M.Corp.) (Part)	Ward No. 1	EB No. 255	474	5	-
40501000	Hyderabad (M.Corp.) (Part)	Ward No. 1	EB No. 256	453	-	-
40501000	Hyderabad (M.Corp.) (Part)	Ward No. 1	EB No. 257	497	121	-
40501000	Hyderabad (M.Corp.) (Part)	Ward No. 1	EB No. 258	546	1	-
40501000	Hyderabad (M.Corp.) (Part)	Ward No. 1	EB No. 259	686	10	7
40501000	Hyderabad (M.Corp.) (Part)	Ward No. 1	EB No. 260	566	-	-
40501000	Hyderabad (M.Corp.) (Part)	Ward No. 1	EB No. 261	605	-	-
40501000	Hyderabad (M.Corp.) (Part)	Ward No. 1	EB No. 262	535	5	-
40501000	Hyderabad (M.Corp.) (Part)	Ward No. 1	EB No. 263	462	-	-
40501000	Hyderabad (M.Corp.) (Part)	Ward No. 1	EB No. 264	493	-	-
40501000	Hyderabad (M.Corp.) (Part)	Ward No. 1	EB No. 265	501	-	-
40501000	Hyderabad (M.Corp.) (Part)	Ward No. 1	EB No. 266	409	19	-
40501000	Hyderabad (M.Corp.) (Part)	Ward No. 1	EB No. 267	649	63	-
40501000	Hyderabad (M.Corp.) (Part)	Ward No. 1	EB No. 268	487	10	5
40501000	Hyderabad (M.Corp.) (Part)	Ward No. 1	EB No. 269	553	13	-
40501000	Hyderabad (M.Corp.) (Part)	Ward No. 1	EB No. 270	533	62	-
40501000	Hyderabad (M.Corp.) (Part)	Ward No. 1	EB No. 271	501	35	-
40501000	Hyderabad (M.Corp.) (Part)	Ward No. 1	EB No. 272	539	65	-
40501000	Hyderabad (M.Corp.) (Part)	Ward No. 1	EB No. 273	900	54	-
40501000	Hyderabad (M.Corp.) (Part)	Ward No. 1	EB No. 274	676	171	11
40501000	Hyderabad (M.Corp.) (Part)	Ward No. 1	EB No. 275	640	181	16
40501000	Hyderabad (M.Corp.) (Part)	Ward No. 1	EB No. 276	641	92	6

APPENDIX TO DISTRICT PRIMARY CENSUS ABSTRACT

TOTAL, SCHEDULED CASTES AND SCHEDULED TRIBES POPULATION - URBAN BLOCK WISE

Location code number	Name of Town	Name of Ward	Boundaries of urban block/ E.B. number	Total Population	Scheduled Caste Population	Scheduled Tribe Population
1	2	3	4	5	6	7
40501000	Hyderabad (M.Corp.) (Part)	Ward No. 1	EB No. 277	640	71	3
40501000	Hyderabad (M.Corp.) (Part)	Ward No. 1	EB No. 278	705	95	39
40501000	Hyderabad (M.Corp.) (Part)	Ward No. 1	EB No. 279	366	12	-
40501000	Hyderabad (M.Corp.) (Part)	Ward No. 1	EB No. 280	439	38	-
40501000	Hyderabad (M.Corp.) (Part)	Ward No. 1	EB No. 281	492	-	-
40501000	Hyderabad (M.Corp.) (Part)	Ward No. 1	EB No. 282	518	8	-
40501000	Hyderabad (M.Corp.) (Part)	Ward No. 1	EB No. 283	642	23	2
40501000	Hyderabad (M.Corp.) (Part)	Ward No. 1	EB No. 284	339	18	-
40501000	Hyderabad (M.Corp.) (Part)	Ward No. 1	EB No. 285	448	35	-
40501000	Hyderabad (M.Corp.) (Part)	Ward No. 1	EB No. 286	573	23	-
40501000	Hyderabad (M.Corp.) (Part)	Ward No. 1	EB No. 287	453	26	-
40501000	Hyderabad (M.Corp.) (Part)	Ward No. 1	EB No. 288	456	58	-
40501000	Hyderabad (M.Corp.) (Part)	Ward No. 1	EB No. 289	487	18	-
40501000	Hyderabad (M.Corp.) (Part)	Ward No. 1	EB No. 290	481	29	-
40501000	Hyderabad (M.Corp.) (Part)	Ward No. 1	EB No. 291	343	10	-
40501000	Hyderabad (M.Corp.) (Part)	Ward No. 1	EB No. 292	468	75	-
40501000	Hyderabad (M.Corp.) (Part)	Ward No. 1	EB No. 293	709	5	-
40501000	Hyderabad (M.Corp.) (Part)	Ward No. 1	EB No. 294	436	-	-
40501000	Hyderabad (M.Corp.) (Part)	Ward No. 1	EB No. 295	502	5	7
40501000	Hyderabad (M.Corp.) (Part)	Ward No. 1	EB No. 296	579	40	-
40501000	Hyderabad (M.Corp.) (Part)	Ward No. 1	EB No. 297	340	97	-
40501000	Hyderabad (M.Corp.) (Part)	Ward No. 1	EB No. 298	858	181	-
40501000	Hyderabad (M.Corp.) (Part)	Ward No. 1	EB No. 299	556	4	-
40501000	Hyderabad (M.Corp.) (Part)	Ward No. 1	EB No. 300	839	4	-
40501000	Hyderabad (M.Corp.) (Part)	Ward No. 1	EB No. 301	790	77	9
40501000	Hyderabad (M.Corp.) (Part)	Ward No. 1	EB No. 302	520	291	3
40501000	Hyderabad (M.Corp.) (Part)	Ward No. 1	EB No. 303	742	73	11
40501000	Hyderabad (M.Corp.) (Part)	Ward No. 1	EB No. 304	590	192	198
40501000	Hyderabad (M.Corp.) (Part)	Ward No. 1	EB No. 305	549	128	-
40501000	Hyderabad (M.Corp.) (Part)	Ward No. 1	EB No. 306	557	139	15
40501000	Hyderabad (M.Corp.) (Part)	Ward No. 1	EB No. 307	619	89	369
40501000	Hyderabad (M.Corp.) (Part)	Ward No. 1	EB No. 308	655	16	4
40501000	Hyderabad (M.Corp.) (Part)	Ward No. 1	EB No. 309	95	-	1
40501000	Hyderabad (M.Corp.) (Part)	Ward No. 1	EB No. 310	612	4	-
40501000	Hyderabad (M.Corp.) (Part)	Ward No. 1	EB No. 311	483	7	5
40501000	Hyderabad (M.Corp.) (Part)	Ward No. 1	EB No. 312	461	-	-
40501000	Hyderabad (M.Corp.) (Part)	Ward No. 1	EB No. 313	359	84	-
40501000	Hyderabad (M.Corp.) (Part)	Ward No. 1	EB No. 314	935	23	-
40501000	Hyderabad (M.Corp.) (Part)	Ward No. 1	EB No. 315	516	142	6
40501000	Hyderabad (M.Corp.) (Part)	Ward No. 1	EB No. 316	453	159	-
40501000	Hyderabad (M.Corp.) (Part)	Ward No. 1	EB No. 317	544	132	4
40501000	Hyderabad (M.Corp.) (Part)	Ward No. 1	EB No. 318	131	14	-
40501000	Hyderabad (M.Corp.) (Part)	Ward No. 1	EB No. 319	234	13	-
40501000	Hyderabad (M.Corp.) (Part)	Ward No. 1	EB No. 320	813	45	1
40501000	Hyderabad (M.Corp.) (Part)	Ward No. 1	EB No. 321	536	-	-
40501000	Hyderabad (M.Corp.) (Part)	Ward No. 1	EB No. 322	453	69	-

APPENDIX TO DISTRICT PRIMARY CENSUS ABSTRACT

TOTAL, SCHEDULED CASTES AND SCHEDULED TRIBES POPULATION - URBAN BLOCK WISE

Location code number	Name of Town	Name of Ward	Boundaries of urban block/ E.B. number	Total Population	Scheduled Caste Population	Scheduled Tribe Population
1	2	3	4	5	6	7
40501000	Hyderabad (M.Corp.) (Part)	Ward No. 1	EB No. 323	503	-	-
40501000	Hyderabad (M.Corp.) (Part)	Ward No. 1	EB No. 324	650	2	-
40501000	Hyderabad (M.Corp.) (Part)	Ward No. 1	EB No. 325	534	18	-
40501000	Hyderabad (M.Corp.) (Part)	Ward No. 1	EB No. 326	654	-	-
40501000	Hyderabad (M.Corp.) (Part)	Ward No. 1	EB No. 327	809	-	-
40501000	Hyderabad (M.Corp.) (Part)	Ward No. 1	EB No. 328	751	-	-
40501000	Hyderabad (M.Corp.) (Part)	Ward No. 1	EB No. 329	688	-	-
40501000	Hyderabad (M.Corp.) (Part)	Ward No. 1	EB No. 330	743	40	-
40501000	Hyderabad (M.Corp.) (Part)	Ward No. 1	EB No. 331	531	13	-
40501000	Hyderabad (M.Corp.) (Part)	Ward No. 1	EB No. 332	513	68	-
40501000	Hyderabad (M.Corp.) (Part)	Ward No. 1	EB No. 333	472	-	-
40501000	Hyderabad (M.Corp.) (Part)	Ward No. 1	EB No. 334	646	-	-
40501000	Hyderabad (M.Corp.) (Part)	Ward No. 1	EB No. 335	516	18	-
40501000	Hyderabad (M.Corp.) (Part)	Ward No. 1	EB No. 336	495	-	-
40501000	Hyderabad (M.Corp.) (Part)	Ward No. 1	EB No. 337	641	-	-
40501000	Hyderabad (M.Corp.) (Part)	Ward No. 1	EB No. 338	766	276	-
40501000	Hyderabad (M.Corp.) (Part)	Ward No. 1	EB No. 339	746	298	-
40501000	Hyderabad (M.Corp.) (Part)	Ward No. 1	EB No. 340	636	251	-
40501000	Hyderabad (M.Corp.) (Part)	Ward No. 1	EB No. 341	516	377	-
40501000	Hyderabad (M.Corp.) (Part)	Ward No. 1	EB No. 342	501	348	-
40501000	Hyderabad (M.Corp.) (Part)	Ward No. 1	EB No. 343	703	-	-
40501000	Hyderabad (M.Corp.) (Part)	Ward No. 1	EB No. 344	767	404	2
40501000	Hyderabad (M.Corp.) (Part)	Ward No. 1	EB No. 345	536	-	-
40501000	Hyderabad (M.Corp.) (Part)	Ward No. 1	EB No. 346	493	8	-
40501000	Hyderabad (M.Corp.) (Part)	Ward No. 1	EB No. 347	361	12	-
40501000	Hyderabad (M.Corp.) (Part)	Ward No. 1	EB No. 348	528	25	-
40501000	Hyderabad (M.Corp.) (Part)	Ward No. 1	EB No. 349	637	28	4
40501000	Hyderabad (M.Corp.) (Part)	Ward No. 1	EB No. 350	603	213	-
40501000	Hyderabad (M.Corp.) (Part)	Ward No. 1	EB No. 351	642	5	7
40501000	Hyderabad (M.Corp.) (Part)	Ward No. 1	EB No. 352	734	4	-
40501000	Hyderabad (M.Corp.) (Part)	Ward No. 1	EB No. 353	682	-	-
40501000	Hyderabad (M.Corp.) (Part)	Ward No. 1	EB No. 354	622	15	-
40501000	Hyderabad (M.Corp.) (Part)	Ward No. 1	EB No. 355	691	14	-
40501000	Hyderabad (M.Corp.) (Part)	Ward No. 1	EB No. 356	483	4	-
40501000	Hyderabad (M.Corp.) (Part)	Ward No. 1	EB No. 357	669	-	-
40501000	Hyderabad (M.Corp.) (Part)	Ward No. 1	EB No. 358	554	-	-
40501000	Hyderabad (M.Corp.) (Part)	Ward No. 1	EB No. 359	604	259	-
40501000	Hyderabad (M.Corp.) (Part)	Ward No. 1	EB No. 360	365	-	-
40501000	Hyderabad (M.Corp.) (Part)	Ward No. 1	EB No. 361	493	15	-
40501000	Hyderabad (M.Corp.) (Part)	Ward No. 1	EB No. 362	354	80	-
40501000	Hyderabad (M.Corp.) (Part)	Ward No. 1	EB No. 363	274	77	-
40501000	Hyderabad (M.Corp.) (Part)	Ward No. 1	EB No. 364	836	104	-
40501000	Hyderabad (M.Corp.) (Part)	Ward No. 1	EB No. 365	926	132	-
40501000	Hyderabad (M.Corp.) (Part)	Ward No. 1	EB No. 366	246	-	-
40501000	Hyderabad (M.Corp.) (Part)	Ward No. 1	EB No. 367	329	-	-
40501000	Hyderabad (M.Corp.) (Part)	Ward No. 1	EB No. 368	944	205	5

APPENDIX TO DISTRICT PRIMARY CENSUS ABSTRACT

TOTAL, SCHEDULED CASTES AND SCHEDULED TRIBES POPULATION - URBAN BLOCK WISE

Location code number	Name of Town	Name of Ward	Boundaries of urban block/ E.B. number	Total Population	Scheduled Caste Population	Scheduled Tribe Population
1	2	3	4	5	6	7
40501000	Hyderabad (M.Corp.) (Part)	Ward No. 1	EB No. 369	407	12	10
40501000	Hyderabad (M.Corp.) (Part)	Ward No. 1	EB No. 370	312	10	10
40501000	Hyderabad (M.Corp.) (Part)	Ward No. 1	EB No. 371	614	103	-
40501000	Hyderabad (M.Corp.) (Part)	Ward No. 1	EB No. 372	702	35	162
40501000	Hyderabad (M.Corp.) (Part)	Ward No. 1	EB No. 373	406	46	-
40501000	Hyderabad (M.Corp.) (Part)	Ward No. 1	EB No. 374	496	-	34
40501000	Hyderabad (M.Corp.) (Part)	Ward No. 1	EB No. 375	383	7	-
40501000	Hyderabad (M.Corp.) (Part)	Ward No. 1	EB No. 376	481	17	10
40501000	Hyderabad (M.Corp.) (Part)	Ward No. 1	EB No. 377	610	40	-
40501000	Hyderabad (M.Corp.) (Part)	Ward No. 1	EB No. 378	624	50	52
40501000	Hyderabad (M.Corp.) (Part)	Ward No. 1	EB No. 379	791	5	15
40501000	Hyderabad (M.Corp.) (Part)	Ward No. 1	EB No. 380	691	11	34
40501000	Hyderabad (M.Corp.) (Part)	Ward No. 1	EB No. 381	721	32	14
40501000	Hyderabad (M.Corp.) (Part)	Ward No. 1	EB No. 382	482	139	-
40501000	Hyderabad (M.Corp.) (Part)	Ward No. 1	EB No. 383	386	5	-
40501000	Hyderabad (M.Corp.) (Part)	Ward No. 1	EB No. 384	439	16	-
40501000	Hyderabad (M.Corp.) (Part)	Ward No. 1	EB No. 385	572	-	13
40501000	Hyderabad (M.Corp.) (Part)	Ward No. 1	EB No. 386	541	48	13
40501000	Hyderabad (M.Corp.) (Part)	Ward No. 1	EB No. 387	740	69	-
40501000	Hyderabad (M.Corp.) (Part)	Ward No. 1	EB No. 388	518	129	-
40501000	Hyderabad (M.Corp.) (Part)	Ward No. 1	EB No. 389	384	35	15
40501000	Hyderabad (M.Corp.) (Part)	Ward No. 1	EB No. 390	704	111	-
40501000	Hyderabad (M.Corp.) (Part)	Ward No. 1	EB No. 391	599	49	-
40501000	Hyderabad (M.Corp.) (Part)	Ward No. 1	EB No. 392	575	95	-
40501000	Hyderabad (M.Corp.) (Part)	Ward No. 1	EB No. 393	422	25	-
40501000	Hyderabad (M.Corp.) (Part)	Ward No. 1	EB No. 394	406	24	-
40501000	Hyderabad (M.Corp.) (Part)	Ward No. 1	EB No. 395	430	70	-
40501000	Hyderabad (M.Corp.) (Part)	Ward No. 1	EB No. 396	637	14	-
40501000	Hyderabad (M.Corp.) (Part)	Ward No. 1	EB No. 397	584	-	-
40501000	Hyderabad (M.Corp.) (Part)	Ward No. 1	EB No. 398	557	53	-
40501000	Hyderabad (M.Corp.) (Part)	Ward No. 1	EB No. 399	407	45	-
40501000	Hyderabad (M.Corp.) (Part)	Ward No. 1	EB No. 400	568	9	23
40501000	Hyderabad (M.Corp.) (Part)	Ward No. 1	EB No. 401	340	9	-
40501000	Hyderabad (M.Corp.) (Part)	Ward No. 1	EB No. 402	731	119	-
40501000	Hyderabad (M.Corp.) (Part)	Ward No. 1	EB No. 403	440	34	-
40501000	Hyderabad (M.Corp.) (Part)	Ward No. 1	EB No. 404	560	82	-
40501000	Hyderabad (M.Corp.) (Part)	Ward No. 1	EB No. 405	540	195	-
40501000	Hyderabad (M.Corp.) (Part)	Ward No. 1	EB No. 406	644	18	-
40501000	Hyderabad (M.Corp.) (Part)	Ward No. 1	EB No. 407	432	5	-
40501000	Hyderabad (M.Corp.) (Part)	Ward No. 1	EB No. 408	585	-	-
40501000	Hyderabad (M.Corp.) (Part)	Ward No. 1	EB No. 409	694	26	-
40501000	Hyderabad (M.Corp.) (Part)	Ward No. 1	EB No. 410	549	16	-
40501000	Hyderabad (M.Corp.) (Part)	Ward No. 1	EB No. 411	589	9	-
40501000	Hyderabad (M.Corp.) (Part)	Ward No. 1	EB No. 412	521	5	-
40501000	Hyderabad (M.Corp.) (Part)	Ward No. 1	EB No. 413	576	29	-
40501000	Hyderabad (M.Corp.) (Part)	Ward No. 1	EB No. 414	435	61	3

APPENDIX TO DISTRICT PRIMARY CENSUS ABSTRACT

TOTAL, SCHEDULED CASTES AND SCHEDULED TRIBES POPULATION - URBAN BLOCK WISE

Location code number	Name of Town	Name of Ward	Boundaries of urban block/ E.B. number	Total Population	Scheduled Caste Population	Scheduled Tribe Population
1	2	3	4	5	6	7
40501000	Hyderabad (M.Corp.) (Part)	Ward No. 1	EB No. 415	1,013	171	-
40501000	Hyderabad (M.Corp.) (Part)	Ward No. 1	EB No. 416	590	84	3
40501000	Hyderabad (M.Corp.) (Part)	Ward No. 1	EB No. 417	716	142	-
40501000	Hyderabad (M.Corp.) (Part)	Ward No. 1	EB No. 418	709	76	-
40501000	Hyderabad (M.Corp.) (Part)	Ward No. 1	EB No. 419	725	66	-
40501000	Hyderabad (M.Corp.) (Part)	Ward No. 1	EB No. 420	131	5	-
40501000	Hyderabad (M.Corp.) (Part)	Ward No. 1	EB No. 421	185	4	7
40501000	Hyderabad (M.Corp.) (Part)	Ward No. 1	EB No. 422	439	15	-
40501000	Hyderabad (M.Corp.) (Part)	Ward No. 1	EB No. 423	489	14	-
40501000	Hyderabad (M.Corp.) (Part)	Ward No. 1	EB No. 424	492	-	-
40501000	Hyderabad (M.Corp.) (Part)	Ward No. 1	EB No. 425	471	13	4
40501000	Hyderabad (M.Corp.) (Part)	Ward No. 1	EB No. 426	619	12	4
40501000	Hyderabad (M.Corp.) (Part)	Ward No. 1	EB No. 427	612	3	-
40501000	Hyderabad (M.Corp.) (Part)	Ward No. 1	EB No. 428	557	-	-
40501000	Hyderabad (M.Corp.) (Part)	Ward No. 1	EB No. 429	591	47	4
40501000	Hyderabad (M.Corp.) (Part)	Ward No. 1	EB No. 430	535	40	-
40501000	Hyderabad (M.Corp.) (Part)	Ward No. 1	EB No. 431	396	-	-
40501000	Hyderabad (M.Corp.) (Part)	Ward No. 1	EB No. 432	620	79	-
40501000	Hyderabad (M.Corp.) (Part)	Ward No. 1	EB No. 433	642	56	4
40501000	Hyderabad (M.Corp.) (Part)	Ward No. 1	EB No. 434	510	35	-
40501000	Hyderabad (M.Corp.) (Part)	Ward No. 1	EB No. 435	848	-	-
40501000	Hyderabad (M.Corp.) (Part)	Ward No. 1	EB No. 436	555	4	-
40501000	Hyderabad (M.Corp.) (Part)	Ward No. 1	EB No. 437	697	22	-
40501000	Hyderabad (M.Corp.) (Part)	Ward No. 1	EB No. 438	754	31	-
40501000	Hyderabad (M.Corp.) (Part)	Ward No. 1	EB No. 439	673	371	6
40501000	Hyderabad (M.Corp.) (Part)	Ward No. 1	EB No. 440	595	-	-
40501000	Hyderabad (M.Corp.) (Part)	Ward No. 1	EB No. 441	604	14	3
40501000	Hyderabad (M.Corp.) (Part)	Ward No. 1	EB No. 442	563	70	8
40501000	Hyderabad (M.Corp.) (Part)	Ward No. 1	EB No. 443	678	36	33
40501000	Hyderabad (M.Corp.) (Part)	Ward No. 1	EB No. 444	431	-	3
40501000	Hyderabad (M.Corp.) (Part)	Ward No. 1	EB No. 445	585	47	-
40501000	Hyderabad (M.Corp.) (Part)	Ward No. 1	EB No. 446	655	16	3
40501000	Hyderabad (M.Corp.) (Part)	Ward No. 1	EB No. 447	496	49	-
40501000	Hyderabad (M.Corp.) (Part)	Ward No. 1	EB No. 448	943	77	-
40501000	Hyderabad (M.Corp.) (Part)	Ward No. 1	EB No. 449	735	39	-
40501000	Hyderabad (M.Corp.) (Part)	Ward No. 1	EB No. 450	462	11	3
40501000	Hyderabad (M.Corp.) (Part)	Ward No. 1	EB No. 451	734	84	-
40501000	Hyderabad (M.Corp.) (Part)	Ward No. 1	EB No. 452	760	92	-
40501000	Hyderabad (M.Corp.) (Part)	Ward No. 1	EB No. 453	637	62	2
40501000	Hyderabad (M.Corp.) (Part)	Ward No. 1	EB No. 454	520	24	-
40501000	Hyderabad (M.Corp.) (Part)	Ward No. 1	EB No. 455	605	15	-
40501000	Hyderabad (M.Corp.) (Part)	Ward No. 1	EB No. 456	652	-	-
40501000	Hyderabad (M.Corp.) (Part)	Ward No. 1	EB No. 457	569	96	-
40501000	Hyderabad (M.Corp.) (Part)	Ward No. 1	EB No. 458	251	-	-
40501000	Hyderabad (M.Corp.) (Part)	Ward No. 1	EB No. 459	29	4	-
40501000	Hyderabad (M.Corp.) (Part)	Ward No. 1	EB No. 460	605	-	-

APPENDIX TO DISTRICT PRIMARY CENSUS ABSTRACT

TOTAL, SCHEDULED CASTES AND SCHEDULED TRIBES POPULATION - URBAN BLOCK WISE

Location code number	Name of Town	Name of Ward	Boundaries of urban block/ E.B. number	Total Population	Scheduled Caste Population	Scheduled Tribe Population
1	2	3	4	5	6	7
40501000	Hyderabad (M.Corp.) (Part)	Ward No. 1	EB No. 461	631	74	4
40501000	Hyderabad (M.Corp.) (Part)	Ward No. 1	EB No. 462	805	3	-
40501000	Hyderabad (M.Corp.) (Part)	Ward No. 1	EB No. 463	745	90	5
40501000	Hyderabad (M.Corp.) (Part)	Ward No. 1	EB No. 464	362	-	-
40501000	Hyderabad (M.Corp.) (Part)	Ward No. 1	EB No. 465	678	-	-
40501000	Hyderabad (M.Corp.) (Part)	Ward No. 1	EB No. 466	796	40	-
40501000	Hyderabad (M.Corp.) (Part)	Ward No. 1	EB No. 467	753	-	-
40501000	Hyderabad (M.Corp.) (Part)	Ward No. 1	EB No. 468	521	29	-
40501000	Hyderabad (M.Corp.) (Part)	Ward No. 1	EB No. 469	364	11	-
40501000	Hyderabad (M.Corp.) (Part)	Ward No. 1	EB No. 470	495	56	-
40501000	Hyderabad (M.Corp.) (Part)	Ward No. 1	EB No. 471	336	33	-
40501000	Hyderabad (M.Corp.) (Part)	Ward No. 1	EB No. 472	580	28	-
40501000	Hyderabad (M.Corp.) (Part)	Ward No. 1	EB No. 473	364	-	-
40501000	Hyderabad (M.Corp.) (Part)	Ward No. 1	EB No. 474	453	303	3
40501000	Hyderabad (M.Corp.) (Part)	Ward No. 1	EB No. 475	124	-	-
40501000	Hyderabad (M.Corp.) (Part)	Ward No. 1	EB No. 476	421	54	-
40501000	Hyderabad (M.Corp.) (Part)	Ward No. 1	EB No. 477	765	100	6
40501000	Hyderabad (M.Corp.) (Part)	Ward No. 1	EB No. 478	545	115	-
40501000	Hyderabad (M.Corp.) (Part)	Ward No. 1	EB No. 479	667	136	-
40501000	Hyderabad (M.Corp.) (Part)	Ward No. 1	EB No. 480	705	-	-
40501000	Hyderabad (M.Corp.) (Part)	Ward No. 1	EB No. 481	694	-	-
40501000	Hyderabad (M.Corp.) (Part)	Ward No. 1	EB No. 482	604	21	3
40501000	Hyderabad (M.Corp.) (Part)	Ward No. 1	EB No. 483	880	97	6
40501000	Hyderabad (M.Corp.) (Part)	Ward No. 1	EB No. 484	595	43	2
40501000	Hyderabad (M.Corp.) (Part)	Ward No. 1	EB No. 485	573	19	-
40501000	Hyderabad (M.Corp.) (Part)	Ward No. 1	EB No. 486	867	101	-
40501000	Hyderabad (M.Corp.) (Part)	Ward No. 1	EB No. 487	604	103	-
40501000	Hyderabad (M.Corp.) (Part)	Ward No. 1	EB No. 488	415	105	-
40501000	Hyderabad (M.Corp.) (Part)	Ward No. 1	EB No. 489	62	37	-
40501000	Hyderabad (M.Corp.) (Part)	Ward No. 1	EB No. 490	282	14	-
40501000	Hyderabad (M.Corp.) (Part)	Ward No. 1	EB No. 491	506	12	-
40501000	Hyderabad (M.Corp.) (Part)	Ward No. 1	EB No. 492	647	356	-
40501000	Hyderabad (M.Corp.) (Part)	Ward No. 1	EB No. 493	755	3	-
40501000	Hyderabad (M.Corp.) (Part)	Ward No. 1	EB No. 494	696	-	-
40501000	Hyderabad (M.Corp.) (Part)	Ward No. 1	EB No. 495	711	-	-
40501000	Hyderabad (M.Corp.) (Part)	Ward No. 1	EB No. 496	507	-	-
40501000	Hyderabad (M.Corp.) (Part)	Ward No. 1	EB No. 497	521	-	-
40501000	Hyderabad (M.Corp.) (Part)	Ward No. 1	EB No. 498	698	7	-
40501000	Hyderabad (M.Corp.) (Part)	Ward No. 1	EB No. 499	274	-	-
40501000	Hyderabad (M.Corp.) (Part)	Ward No. 1	EB No. 500	706	98	14
40501000	Hyderabad (M.Corp.) (Part)	Ward No. 1	EB No. 501	595	4	-
40501000	Hyderabad (M.Corp.) (Part)	Ward No. 1	EB No. 502	462	3	-
40501000	Hyderabad (M.Corp.) (Part)	Ward No. 1	EB No. 503	377	2	1
40501000	Hyderabad (M.Corp.) (Part)	Ward No. 1	EB No. 504	481	-	-
40501000	Hyderabad (M.Corp.) (Part)	Ward No. 1	EB No. 505	619	50	-
40501000	Hyderabad (M.Corp.) (Part)	Ward No. 1	EB No. 506	237	137	-

APPENDIX TO DISTRICT PRIMARY CENSUS ABSTRACT

TOTAL, SCHEDULED CASTES AND SCHEDULED TRIBES POPULATION - URBAN BLOCK WISE

Location code number	Name of Town	Name of Ward	Boundaries of urban block/ E.B. number	Total Population	Scheduled Caste Population	Scheduled Tribe Population
1	2	3	4	5	6	7
40501000	Hyderabad (M.Corp.) (Part)	Ward No. 1	EB No. 507	449	249	14
40501000	Hyderabad (M.Corp.) (Part)	Ward No. 1	EB No. 508	798	6	2
40501000	Hyderabad (M.Corp.) (Part)	Ward No. 1	EB No. 509	568	29	-
40501000	Hyderabad (M.Corp.) (Part)	Ward No. 1	EB No. 510	692	59	-
40501000	Hyderabad (M.Corp.) (Part)	Ward No. 1	EB No. 511	569	458	9
40501000	Hyderabad (M.Corp.) (Part)	Ward No. 1	EB No. 512	660	400	5
40501000	Hyderabad (M.Corp.) (Part)	Ward No. 1	EB No. 513	697	321	7
40501000	Hyderabad (M.Corp.) (Part)	Ward No. 1	EB No. 514	558	11	-
40501000	Hyderabad (M.Corp.) (Part)	Ward No. 1	EB No. 515	609	81	-
40501000	Hyderabad (M.Corp.) (Part)	Ward No. 1	EB No. 516	536	312	-
40501000	Hyderabad (M.Corp.) (Part)	Ward No. 1	EB No. 517	522	376	-
40501000	Hyderabad (M.Corp.) (Part)	Ward No. 1	EB No. 518	414	-	-
40501000	Hyderabad (M.Corp.) (Part)	Ward No. 1	EB No. 519	610	-	-
40501000	Hyderabad (M.Corp.) (Part)	Ward No. 1	EB No. 520	564	93	4
40501000	Hyderabad (M.Corp.) (Part)	Ward No. 1	EB No. 521	704	17	-
40501000	Hyderabad (M.Corp.) (Part)	Ward No. 1	EB No. 522	466	195	-
40501000	Hyderabad (M.Corp.) (Part)	Ward No. 1	EB No. 523	532	7	-
40501000	Hyderabad (M.Corp.) (Part)	Ward No. 1	EB No. 524	335	-	-
40501000	Hyderabad (M.Corp.) (Part)	Ward No. 1	EB No. 525	351	3	2
40501000	Hyderabad (M.Corp.) (Part)	Ward No. 1	EB No. 526	782	-	-
40501000	Hyderabad (M.Corp.) (Part)	Ward No. 2	EB No. 1	213	-	-
40501000	Hyderabad (M.Corp.) (Part)	Ward No. 2	EB No. 2	373	69	-
40501000	Hyderabad (M.Corp.) (Part)	Ward No. 2	EB No. 3	534	15	-
40501000	Hyderabad (M.Corp.) (Part)	Ward No. 2	EB No. 4	287	116	-
40501000	Hyderabad (M.Corp.) (Part)	Ward No. 2	EB No. 5	634	123	11
40501000	Hyderabad (M.Corp.) (Part)	Ward No. 2	EB No. 6	606	77	3
40501000	Hyderabad (M.Corp.) (Part)	Ward No. 2	EB No. 7	614	104	-
40501000	Hyderabad (M.Corp.) (Part)	Ward No. 2	EB No. 8	523	55	-
40501000	Hyderabad (M.Corp.) (Part)	Ward No. 2	EB No. 9	554	11	-
40501000	Hyderabad (M.Corp.) (Part)	Ward No. 2	EB No. 10	610	52	-
40501000	Hyderabad (M.Corp.) (Part)	Ward No. 2	EB No. 11	470	17	9
40501000	Hyderabad (M.Corp.) (Part)	Ward No. 2	EB No. 12	546	3	-
40501000	Hyderabad (M.Corp.) (Part)	Ward No. 2	EB No. 13	388	8	-
40501000	Hyderabad (M.Corp.) (Part)	Ward No. 2	EB No. 14	488	-	-
40501000	Hyderabad (M.Corp.) (Part)	Ward No. 2	EB No. 15	579	385	8
40501000	Hyderabad (M.Corp.) (Part)	Ward No. 2	EB No. 16	550	97	35
40501000	Hyderabad (M.Corp.) (Part)	Ward No. 2	EB No. 17	548	200	-
40501000	Hyderabad (M.Corp.) (Part)	Ward No. 2	EB No. 18	548	355	-
40501000	Hyderabad (M.Corp.) (Part)	Ward No. 2	EB No. 19	338	4	4
40501000	Hyderabad (M.Corp.) (Part)	Ward No. 2	EB No. 20	497	-	-
40501000	Hyderabad (M.Corp.) (Part)	Ward No. 2	EB No. 21	393	5	-
40501000	Hyderabad (M.Corp.) (Part)	Ward No. 2	EB No. 22	453	1	-
40501000	Hyderabad (M.Corp.) (Part)	Ward No. 2	EB No. 23	576	6	-
40501000	Hyderabad (M.Corp.) (Part)	Ward No. 2	EB No. 24	150	-	-
40501000	Hyderabad (M.Corp.) (Part)	Ward No. 2	EB No. 25	235	-	-
40501000	Hyderabad (M.Corp.) (Part)	Ward No. 2	EB No. 26	525	4	-

APPENDIX TO DISTRICT PRIMARY CENSUS ABSTRACT

TOTAL, SCHEDULED CASTES AND SCHEDULED TRIBES POPULATION - URBAN BLOCK WISE

Location code number	Name of Town	Name of Ward	Boundaries of urban block/ E.B. number	Total Population	Scheduled Caste Population	Scheduled Tribe Population
1	2	3	4	5	6	7
40501000	Hyderabad (M.Corp.) (Part)	Ward No. 2	EB No. 27	608	7	-
40501000	Hyderabad (M.Corp.) (Part)	Ward No. 2	EB No. 28	551	43	6
40501000	Hyderabad (M.Corp.) (Part)	Ward No. 2	EB No. 29	611	182	12
40501000	Hyderabad (M.Corp.) (Part)	Ward No. 2	EB No. 30	557	8	-
40501000	Hyderabad (M.Corp.) (Part)	Ward No. 2	EB No. 31	525	-	-
40501000	Hyderabad (M.Corp.) (Part)	Ward No. 2	EB No. 32	640	8	-
40501000	Hyderabad (M.Corp.) (Part)	Ward No. 2	EB No. 33	622	14	25
40501000	Hyderabad (M.Corp.) (Part)	Ward No. 2	EB No. 34	345	-	-
40501000	Hyderabad (M.Corp.) (Part)	Ward No. 2	EB No. 35	545	3	8
40501000	Hyderabad (M.Corp.) (Part)	Ward No. 2	EB No. 36	528	-	-
40501000	Hyderabad (M.Corp.) (Part)	Ward No. 2	EB No. 37	591	-	-
40501000	Hyderabad (M.Corp.) (Part)	Ward No. 2	EB No. 38	514	17	-
40501000	Hyderabad (M.Corp.) (Part)	Ward No. 2	EB No. 39	491	13	-
40501000	Hyderabad (M.Corp.) (Part)	Ward No. 2	EB No. 40	173	86	-
40501000	Hyderabad (M.Corp.) (Part)	Ward No. 2	EB No. 41	449	12	-
40501000	Hyderabad (M.Corp.) (Part)	Ward No. 2	EB No. 42	541	-	-
40501000	Hyderabad (M.Corp.) (Part)	Ward No. 2	EB No. 43	195	-	-
40501000	Hyderabad (M.Corp.) (Part)	Ward No. 2	EB No. 44	710	2	-
40501000	Hyderabad (M.Corp.) (Part)	Ward No. 2	EB No. 45	569	3	5
40501000	Hyderabad (M.Corp.) (Part)	Ward No. 2	EB No. 46	469	9	-
40501000	Hyderabad (M.Corp.) (Part)	Ward No. 2	EB No. 47	411	4	1
40501000	Hyderabad (M.Corp.) (Part)	Ward No. 2	EB No. 48	607	24	-
40501000	Hyderabad (M.Corp.) (Part)	Ward No. 2	EB No. 49	707	105	18
40501000	Hyderabad (M.Corp.) (Part)	Ward No. 2	EB No. 50	611	9	-
40501000	Hyderabad (M.Corp.) (Part)	Ward No. 2	EB No. 51	834	12	-
40501000	Hyderabad (M.Corp.) (Part)	Ward No. 2	EB No. 52	484	33	-
40501000	Hyderabad (M.Corp.) (Part)	Ward No. 2	EB No. 53	461	246	60
40501000	Hyderabad (M.Corp.) (Part)	Ward No. 2	EB No. 54	612	-	-
40501000	Hyderabad (M.Corp.) (Part)	Ward No. 2	EB No. 55	684	18	37
40501000	Hyderabad (M.Corp.) (Part)	Ward No. 2	EB No. 56	636	9	6
40501000	Hyderabad (M.Corp.) (Part)	Ward No. 2	EB No. 57	656	60	-
40501000	Hyderabad (M.Corp.) (Part)	Ward No. 2	EB No. 58	313	2	-
40501000	Hyderabad (M.Corp.) (Part)	Ward No. 2	EB No. 59	261	27	-
40501000	Hyderabad (M.Corp.) (Part)	Ward No. 2	EB No. 60	509	23	-
40501000	Hyderabad (M.Corp.) (Part)	Ward No. 2	EB No. 61	744	41	4
40501000	Hyderabad (M.Corp.) (Part)	Ward No. 2	EB No. 62	660	41	3
40501000	Hyderabad (M.Corp.) (Part)	Ward No. 2	EB No. 63	480	10	5
40501000	Hyderabad (M.Corp.) (Part)	Ward No. 2	EB No. 64	544	55	-
40501000	Hyderabad (M.Corp.) (Part)	Ward No. 2	EB No. 65	276	43	-
40501000	Hyderabad (M.Corp.) (Part)	Ward No. 2	EB No. 66	662	30	9
40501000	Hyderabad (M.Corp.) (Part)	Ward No. 2	EB No. 67	501	-	-
40501000	Hyderabad (M.Corp.) (Part)	Ward No. 2	EB No. 68	789	131	70
40501000	Hyderabad (M.Corp.) (Part)	Ward No. 2	EB No. 69	664	-	-
40501000	Hyderabad (M.Corp.) (Part)	Ward No. 2	EB No. 70	741	563	-
40501000	Hyderabad (M.Corp.) (Part)	Ward No. 2	EB No. 71	439	76	24
40501000	Hyderabad (M.Corp.) (Part)	Ward No. 2	EB No. 72	521	-	-

APPENDIX TO DISTRICT PRIMARY CENSUS ABSTRACT

TOTAL, SCHEDULED CASTES AND SCHEDULED TRIBES POPULATION - URBAN BLOCK WISE

Location code number	Name of Town	Name of Ward	Boundaries of urban block/ E.B. number	Total Population	Scheduled Caste Population	Scheduled Tribe Population
1	2	3	4	5	6	7
40501000	Hyderabad (M.Corp.) (Part)	Ward No. 2	EB No. 73	788	25	10
40501000	Hyderabad (M.Corp.) (Part)	Ward No. 2	EB No. 74	443	28	-
40501000	Hyderabad (M.Corp.) (Part)	Ward No. 2	EB No. 75	749	22	3
40501000	Hyderabad (M.Corp.) (Part)	Ward No. 2	EB No. 76	476	9	-
40501000	Hyderabad (M.Corp.) (Part)	Ward No. 2	EB No. 77	945	58	5
40501000	Hyderabad (M.Corp.) (Part)	Ward No. 2	EB No. 78	668	31	24
40501000	Hyderabad (M.Corp.) (Part)	Ward No. 2	EB No. 79	353	12	69
40501000	Hyderabad (M.Corp.) (Part)	Ward No. 2	EB No. 80	436	4	-
40501000	Hyderabad (M.Corp.) (Part)	Ward No. 2	EB No. 81	577	30	4
40501000	Hyderabad (M.Corp.) (Part)	Ward No. 2	EB No. 82	571	4	-
40501000	Hyderabad (M.Corp.) (Part)	Ward No. 2	EB No. 83	516	-	-
40501000	Hyderabad (M.Corp.) (Part)	Ward No. 2	EB No. 84	559	29	-
40501000	Hyderabad (M.Corp.) (Part)	Ward No. 2	EB No. 85	636	17	14
40501000	Hyderabad (M.Corp.) (Part)	Ward No. 2	EB No. 86	594	15	26
40501000	Hyderabad (M.Corp.) (Part)	Ward No. 2	EB No. 87	515	9	189
40501000	Hyderabad (M.Corp.) (Part)	Ward No. 2	EB No. 88	761	-	-
40501000	Hyderabad (M.Corp.) (Part)	Ward No. 2	EB No. 89	690	55	89
40501000	Hyderabad (M.Corp.) (Part)	Ward No. 2	EB No. 90	813	71	-
40501000	Hyderabad (M.Corp.) (Part)	Ward No. 2	EB No. 91	499	-	5
40501000	Hyderabad (M.Corp.) (Part)	Ward No. 2	EB No. 92	540	9	68
40501000	Hyderabad (M.Corp.) (Part)	Ward No. 2	EB No. 93	583	13	1
40501000	Hyderabad (M.Corp.) (Part)	Ward No. 2	EB No. 94	795	20	8
40501000	Hyderabad (M.Corp.) (Part)	Ward No. 2	EB No. 95	952	10	-
40501000	Hyderabad (M.Corp.) (Part)	Ward No. 2	EB No. 96	594	3	-
40501000	Hyderabad (M.Corp.) (Part)	Ward No. 2	EB No. 97	373	-	-
40501000	Hyderabad (M.Corp.) (Part)	Ward No. 2	EB No. 98	369	58	5
40501000	Hyderabad (M.Corp.) (Part)	Ward No. 2	EB No. 99	637	250	11
40501000	Hyderabad (M.Corp.) (Part)	Ward No. 2	EB No. 100	627	325	-
40501000	Hyderabad (M.Corp.) (Part)	Ward No. 2	EB No. 101	551	42	-
40501000	Hyderabad (M.Corp.) (Part)	Ward No. 2	EB No. 102	647	610	11
40501000	Hyderabad (M.Corp.) (Part)	Ward No. 2	EB No. 103	745	14	-
40501000	Hyderabad (M.Corp.) (Part)	Ward No. 2	EB No. 104	518	-	-
40501000	Hyderabad (M.Corp.) (Part)	Ward No. 2	EB No. 105	384	-	-
40501000	Hyderabad (M.Corp.) (Part)	Ward No. 2	EB No. 106	536	-	-
40501000	Hyderabad (M.Corp.) (Part)	Ward No. 2	EB No. 107	653	17	11
40501000	Hyderabad (M.Corp.) (Part)	Ward No. 2	EB No. 108	330	-	-
40501000	Hyderabad (M.Corp.) (Part)	Ward No. 2	EB No. 109	595	75	-
40501000	Hyderabad (M.Corp.) (Part)	Ward No. 2	EB No. 110	738	47	6
40501000	Hyderabad (M.Corp.) (Part)	Ward No. 2	EB No. 111	563	79	3
40501000	Hyderabad (M.Corp.) (Part)	Ward No. 2	EB No. 112	497	14	5
40501000	Hyderabad (M.Corp.) (Part)	Ward No. 2	EB No. 113	435	5	25
40501000	Hyderabad (M.Corp.) (Part)	Ward No. 2	EB No. 114	705	-	-
40501000	Hyderabad (M.Corp.) (Part)	Ward No. 2	EB No. 115	564	23	-
40501000	Hyderabad (M.Corp.) (Part)	Ward No. 2	EB No. 116	545	17	-
40501000	Hyderabad (M.Corp.) (Part)	Ward No. 2	EB No. 117	531	32	5
40501000	Hyderabad (M.Corp.) (Part)	Ward No. 2	EB No. 118	520	32	-

APPENDIX TO DISTRICT PRIMARY CENSUS ABSTRACT

TOTAL, SCHEDULED CASTES AND SCHEDULED TRIBES POPULATION - URBAN BLOCK WISE

Location code number	Name of Town	Name of Ward	Boundaries of urban block/ E.B. number	Total Population	Scheduled Caste Population	Scheduled Tribe Population
1	2	3	4	5	6	7
40501000	Hyderabad (M.Corp.) (Part)	Ward No. 2	EB No. 119	563	28	1
40501000	Hyderabad (M.Corp.) (Part)	Ward No. 2	EB No. 120	655	34	-
40501000	Hyderabad (M.Corp.) (Part)	Ward No. 2	EB No. 121	619	50	-
40501000	Hyderabad (M.Corp.) (Part)	Ward No. 2	EB No. 122	583	11	-
40501000	Hyderabad (M.Corp.) (Part)	Ward No. 2	EB No. 123	436	-	-
40501000	Hyderabad (M.Corp.) (Part)	Ward No. 2	EB No. 124	757	41	-
40501000	Hyderabad (M.Corp.) (Part)	Ward No. 2	EB No. 125	792	53	-
40501000	Hyderabad (M.Corp.) (Part)	Ward No. 2	EB No. 126	461	13	-
40501000	Hyderabad (M.Corp.) (Part)	Ward No. 2	EB No. 127	288	6	-
40501000	Hyderabad (M.Corp.) (Part)	Ward No. 2	EB No. 128	476	-	-
40501000	Hyderabad (M.Corp.) (Part)	Ward No. 2	EB No. 129	484	29	3
40501000	Hyderabad (M.Corp.) (Part)	Ward No. 2	EB No. 130	889	16	-
40501000	Hyderabad (M.Corp.) (Part)	Ward No. 2	EB No. 131	744	49	18
40501000	Hyderabad (M.Corp.) (Part)	Ward No. 2	EB No. 132	362	-	26
40501000	Hyderabad (M.Corp.) (Part)	Ward No. 2	EB No. 133	417	19	29
40501000	Hyderabad (M.Corp.) (Part)	Ward No. 2	EB No. 134	823	66	16
40501000	Hyderabad (M.Corp.) (Part)	Ward No. 2	EB No. 135	426	4	24
40501000	Hyderabad (M.Corp.) (Part)	Ward No. 2	EB No. 136	356	-	-
40501000	Hyderabad (M.Corp.) (Part)	Ward No. 2	EB No. 137	560	7	-
40501000	Hyderabad (M.Corp.) (Part)	Ward No. 2	EB No. 138	724	-	3
40501000	Hyderabad (M.Corp.) (Part)	Ward No. 2	EB No. 139	788	22	8
40501000	Hyderabad (M.Corp.) (Part)	Ward No. 2	EB No. 140	757	48	49
40501000	Hyderabad (M.Corp.) (Part)	Ward No. 2	EB No. 141	628	16	24
40501000	Hyderabad (M.Corp.) (Part)	Ward No. 2	EB No. 142	404	23	14
40501000	Hyderabad (M.Corp.) (Part)	Ward No. 2	EB No. 143	606	34	32
40501000	Hyderabad (M.Corp.) (Part)	Ward No. 2	EB No. 144	543	16	-
40501000	Hyderabad (M.Corp.) (Part)	Ward No. 2	EB No. 145	203	25	-
40501000	Hyderabad (M.Corp.) (Part)	Ward No. 2	EB No. 146	323	46	-
40501000	Hyderabad (M.Corp.) (Part)	Ward No. 2	EB No. 147	500	22	-
40501000	Hyderabad (M.Corp.) (Part)	Ward No. 2	EB No. 148	390	-	-
40501000	Hyderabad (M.Corp.) (Part)	Ward No. 2	EB No. 149	379	3	-
40501000	Hyderabad (M.Corp.) (Part)	Ward No. 2	EB No. 150	557	6	2
40501000	Hyderabad (M.Corp.) (Part)	Ward No. 2	EB No. 151	466	40	-
40501000	Hyderabad (M.Corp.) (Part)	Ward No. 2	EB No. 152	336	21	-
40501000	Hyderabad (M.Corp.) (Part)	Ward No. 2	EB No. 153	544	-	-
40501000	Hyderabad (M.Corp.) (Part)	Ward No. 2	EB No. 154	549	46	-
40501000	Hyderabad (M.Corp.) (Part)	Ward No. 2	EB No. 155	359	6	-
40501000	Hyderabad (M.Corp.) (Part)	Ward No. 2	EB No. 156	561	27	-
40501000	Hyderabad (M.Corp.) (Part)	Ward No. 2	EB No. 157	510	3	-
40501000	Hyderabad (M.Corp.) (Part)	Ward No. 2	EB No. 158	684	22	-
40501000	Hyderabad (M.Corp.) (Part)	Ward No. 2	EB No. 159	537	23	2
40501000	Hyderabad (M.Corp.) (Part)	Ward No. 2	EB No. 160	465	105	-
40501000	Hyderabad (M.Corp.) (Part)	Ward No. 2	EB No. 161	392	12	-
40501000	Hyderabad (M.Corp.) (Part)	Ward No. 2	EB No. 162	763	7	3
40501000	Hyderabad (M.Corp.) (Part)	Ward No. 2	EB No. 163	231	6	-
40501000	Hyderabad (M.Corp.) (Part)	Ward No. 2	EB No. 164	461	33	9

APPENDIX TO DISTRICT PRIMARY CENSUS ABSTRACT

TOTAL, SCHEDULED CASTES AND SCHEDULED TRIBES POPULATION - URBAN BLOCK WISE

Location code number	Name of Town	Name of Ward	Boundaries of urban block/ E.B. number	Total Population	Scheduled Caste Population	Scheduled Tribe Population
1	2	3	4	5	6	7
40501000	Hyderabad (M.Corp.) (Part)	Ward No. 2	EB No. 165	635	-	1
40501000	Hyderabad (M.Corp.) (Part)	Ward No. 2	EB No. 166	374	1	4
40501000	Hyderabad (M.Corp.) (Part)	Ward No. 2	EB No. 167	530	13	31
40501000	Hyderabad (M.Corp.) (Part)	Ward No. 2	EB No. 168	388	-	-
40501000	Hyderabad (M.Corp.) (Part)	Ward No. 2	EB No. 169	540	2	-
40501000	Hyderabad (M.Corp.) (Part)	Ward No. 2	EB No. 170	553	24	10
40501000	Hyderabad (M.Corp.) (Part)	Ward No. 2	EB No. 171	382	-	-
40501000	Hyderabad (M.Corp.) (Part)	Ward No. 2	EB No. 172	350	3	-
40501000	Hyderabad (M.Corp.) (Part)	Ward No. 2	EB No. 173	478	114	-
40501000	Hyderabad (M.Corp.) (Part)	Ward No. 2	EB No. 174	552	-	-
40501000	Hyderabad (M.Corp.) (Part)	Ward No. 2	EB No. 175	344	19	-
40501000	Hyderabad (M.Corp.) (Part)	Ward No. 2	EB No. 176	491	-	-
40501000	Hyderabad (M.Corp.) (Part)	Ward No. 2	EB No. 177	558	-	-
40501000	Hyderabad (M.Corp.) (Part)	Ward No. 2	EB No. 178	521	31	58
40501000	Hyderabad (M.Corp.) (Part)	Ward No. 2	EB No. 179	595	-	3
40501000	Hyderabad (M.Corp.) (Part)	Ward No. 2	EB No. 180	404	5	10
40501000	Hyderabad (M.Corp.) (Part)	Ward No. 2	EB No. 181	473	10	3
40501000	Hyderabad (M.Corp.) (Part)	Ward No. 2	EB No. 182	620	5	7
40501000	Hyderabad (M.Corp.) (Part)	Ward No. 2	EB No. 183	590	35	-
40501000	Hyderabad (M.Corp.) (Part)	Ward No. 2	EB No. 184	504	28	-
40501000	Hyderabad (M.Corp.) (Part)	Ward No. 2	EB No. 185	365	20	-
40501000	Hyderabad (M.Corp.) (Part)	Ward No. 2	EB No. 186	481	7	19
40501000	Hyderabad (M.Corp.) (Part)	Ward No. 2	EB No. 187	439	16	-
40501000	Hyderabad (M.Corp.) (Part)	Ward No. 2	EB No. 188	287	-	-
40501000	Hyderabad (M.Corp.) (Part)	Ward No. 2	EB No. 189	578	75	47
40501000	Hyderabad (M.Corp.) (Part)	Ward No. 2	EB No. 190	158	15	12
40501000	Hyderabad (M.Corp.) (Part)	Ward No. 2	EB No. 191	506	16	47
40501000	Hyderabad (M.Corp.) (Part)	Ward No. 2	EB No. 192	264	38	10
40501000	Hyderabad (M.Corp.) (Part)	Ward No. 2	EB No. 193	435	44	36
40501000	Hyderabad (M.Corp.) (Part)	Ward No. 2	EB No. 194	610	45	24
40501000	Hyderabad (M.Corp.) (Part)	Ward No. 2	EB No. 195	664	29	5
40501000	Hyderabad (M.Corp.) (Part)	Ward No. 2	EB No. 196	578	-	-
40501000	Hyderabad (M.Corp.) (Part)	Ward No. 2	EB No. 197	627	54	5
40501000	Hyderabad (M.Corp.) (Part)	Ward No. 2	EB No. 198	724	85	13
40501000	Hyderabad (M.Corp.) (Part)	Ward No. 2	EB No. 199	482	85	45
40501000	Hyderabad (M.Corp.) (Part)	Ward No. 2	EB No. 200	706	-	-
40501000	Hyderabad (M.Corp.) (Part)	Ward No. 2	EB No. 201	602	13	-
40501000	Hyderabad (M.Corp.) (Part)	Ward No. 2	EB No. 202	612	3	-
40501000	Hyderabad (M.Corp.) (Part)	Ward No. 2	EB No. 203	606	14	-
40501000	Hyderabad (M.Corp.) (Part)	Ward No. 2	EB No. 204	249	-	-
40501000	Hyderabad (M.Corp.) (Part)	Ward No. 2	EB No. 205	967	27	-
40501000	Hyderabad (M.Corp.) (Part)	Ward No. 2	EB No. 206	849	44	26
40501000	Hyderabad (M.Corp.) (Part)	Ward No. 2	EB No. 207	426	10	-
40501000	Hyderabad (M.Corp.) (Part)	Ward No. 2	EB No. 208	420	6	-
40501000	Hyderabad (M.Corp.) (Part)	Ward No. 2	EB No. 209	430	-	-
40501000	Hyderabad (M.Corp.) (Part)	Ward No. 2	EB No. 210	637	-	4

APPENDIX TO DISTRICT PRIMARY CENSUS ABSTRACT

TOTAL, SCHEDULED CASTES AND SCHEDULED TRIBES POPULATION - URBAN BLOCK WISE

Location code number	Name of Town	Name of Ward	Boundaries of urban block/ E.B. number	Total Population	Scheduled Caste Population	Scheduled Tribe Population
1	2	3	4	5	6	7
40501000	Hyderabad (M.Corp.) (Part)	Ward No. 2	EB No. 211	857	-	-
40501000	Hyderabad (M.Corp.) (Part)	Ward No. 2	EB No. 212	708	69	-
40501000	Hyderabad (M.Corp.) (Part)	Ward No. 2	EB No. 213	635	8	-
40501000	Hyderabad (M.Corp.) (Part)	Ward No. 2	EB No. 214	809	5	22
40501000	Hyderabad (M.Corp.) (Part)	Ward No. 2	EB No. 215	298	51	4
40501000	Hyderabad (M.Corp.) (Part)	Ward No. 2	EB No. 216	326	28	-
40501000	Hyderabad (M.Corp.) (Part)	Ward No. 2	EB No. 217	543	4	-
40501000	Hyderabad (M.Corp.) (Part)	Ward No. 2	EB No. 218	350	-	-
40501000	Hyderabad (M.Corp.) (Part)	Ward No. 2	EB No. 219	388	-	-
40501000	Hyderabad (M.Corp.) (Part)	Ward No. 2	EB No. 220	244	7	-
40501000	Hyderabad (M.Corp.) (Part)	Ward No. 2	EB No. 221	540	3	8
40501000	Hyderabad (M.Corp.) (Part)	Ward No. 2	EB No. 222	459	5	6
40501000	Hyderabad (M.Corp.) (Part)	Ward No. 2	EB No. 223	785	8	7
40501000	Hyderabad (M.Corp.) (Part)	Ward No. 2	EB No. 224	579	18	4
40501000	Hyderabad (M.Corp.) (Part)	Ward No. 2	EB No. 225	542	5	-
40501000	Hyderabad (M.Corp.) (Part)	Ward No. 2	EB No. 226	424	33	-
40501000	Hyderabad (M.Corp.) (Part)	Ward No. 2	EB No. 227	706	19	-
40501000	Hyderabad (M.Corp.) (Part)	Ward No. 2	EB No. 228	504	3	-
40501000	Hyderabad (M.Corp.) (Part)	Ward No. 2	EB No. 229	753	110	-
40501000	Hyderabad (M.Corp.) (Part)	Ward No. 2	EB No. 230	227	10	-
40501000	Hyderabad (M.Corp.) (Part)	Ward No. 2	EB No. 231	229	-	-
40501000	Hyderabad (M.Corp.) (Part)	Ward No. 2	EB No. 232	361	47	-
40501000	Hyderabad (M.Corp.) (Part)	Ward No. 2	EB No. 233	465	15	-
40501000	Hyderabad (M.Corp.) (Part)	Ward No. 2	EB No. 234	424	131	-
40501000	Hyderabad (M.Corp.) (Part)	Ward No. 2	EB No. 235	461	66	4
40501000	Hyderabad (M.Corp.) (Part)	Ward No. 2	EB No. 236	534	245	4
40501000	Hyderabad (M.Corp.) (Part)	Ward No. 2	EB No. 237	483	138	-
40501000	Hyderabad (M.Corp.) (Part)	Ward No. 2	EB No. 238	768	136	18
40501000	Hyderabad (M.Corp.) (Part)	Ward No. 2	EB No. 239	694	42	-
40501000	Hyderabad (M.Corp.) (Part)	Ward No. 2	EB No. 240	769	49	13
40501000	Hyderabad (M.Corp.) (Part)	Ward No. 2	EB No. 241	432	16	-
40501000	Hyderabad (M.Corp.) (Part)	Ward No. 2	EB No. 242	527	9	-
40501000	Hyderabad (M.Corp.) (Part)	Ward No. 2	EB No. 243	488	14	4
40501000	Hyderabad (M.Corp.) (Part)	Ward No. 2	EB No. 244	410	34	4
40501000	Hyderabad (M.Corp.) (Part)	Ward No. 2	EB No. 245	677	-	-
40501000	Hyderabad (M.Corp.) (Part)	Ward No. 2	EB No. 246	390	-	-
40501000	Hyderabad (M.Corp.) (Part)	Ward No. 2	EB No. 247	327	-	-
40501000	Hyderabad (M.Corp.) (Part)	Ward No. 2	EB No. 248	434	55	-
40501000	Hyderabad (M.Corp.) (Part)	Ward No. 2	EB No. 249	121	15	-
40501000	Hyderabad (M.Corp.) (Part)	Ward No. 2	EB No. 250	355	-	-
40501000	Hyderabad (M.Corp.) (Part)	Ward No. 2	EB No. 251	696	72	-
40501000	Hyderabad (M.Corp.) (Part)	Ward No. 2	EB No. 252	682	44	4
40501000	Hyderabad (M.Corp.) (Part)	Ward No. 2	EB No. 253	628	6	-
40501000	Hyderabad (M.Corp.) (Part)	Ward No. 2	EB No. 254	616	33	-
40501000	Hyderabad (M.Corp.) (Part)	Ward No. 2	EB No. 255	751	77	3
40501000	Hyderabad (M.Corp.) (Part)	Ward No. 2	EB No. 256	495	59	-

APPENDIX TO DISTRICT PRIMARY CENSUS ABSTRACT

TOTAL, SCHEDULED CASTES AND SCHEDULED TRIBES POPULATION - URBAN BLOCK WISE

Location code number	Name of Town	Name of Ward	Boundaries of urban block/ E.B. number	Total Population	Scheduled Caste Population	Scheduled Tribe Population
1	2	3	4	5	6	7
40501000	Hyderabad (M.Corp.) (Part)	Ward No. 2	EB No. 257	483	100	13
40501000	Hyderabad (M.Corp.) (Part)	Ward No. 2	EB No. 258	694	92	1
40501000	Hyderabad (M.Corp.) (Part)	Ward No. 2	EB No. 259	480	116	-
40501000	Hyderabad (M.Corp.) (Part)	Ward No. 2	EB No. 260	439	252	-
40501000	Hyderabad (M.Corp.) (Part)	Ward No. 2	EB No. 261	508	176	-
40501000	Hyderabad (M.Corp.) (Part)	Ward No. 2	EB No. 262	512	231	20
40501000	Hyderabad (M.Corp.) (Part)	Ward No. 2	EB No. 263	505	155	5
40501000	Hyderabad (M.Corp.) (Part)	Ward No. 2	EB No. 264	453	195	29
40501000	Hyderabad (M.Corp.) (Part)	Ward No. 2	EB No. 265	413	178	-
40501000	Hyderabad (M.Corp.) (Part)	Ward No. 2	EB No. 266	493	60	-
40501000	Hyderabad (M.Corp.) (Part)	Ward No. 2	EB No. 267	519	88	3
40501000	Hyderabad (M.Corp.) (Part)	Ward No. 2	EB No. 268	708	-	-
40501000	Hyderabad (M.Corp.) (Part)	Ward No. 2	EB No. 269	548	-	-
40501000	Hyderabad (M.Corp.) (Part)	Ward No. 2	EB No. 270	621	2	-
40501000	Hyderabad (M.Corp.) (Part)	Ward No. 2	EB No. 271	433	8	7
40501000	Hyderabad (M.Corp.) (Part)	Ward No. 2	EB No. 272	477	-	-
40501000	Hyderabad (M.Corp.) (Part)	Ward No. 2	EB No. 273	513	-	-
40501000	Hyderabad (M.Corp.) (Part)	Ward No. 2	EB No. 274	488	-	-
40501000	Hyderabad (M.Corp.) (Part)	Ward No. 2	EB No. 275	635	8	1
40501000	Hyderabad (M.Corp.) (Part)	Ward No. 2	EB No. 276	582	-	-
40501000	Hyderabad (M.Corp.) (Part)	Ward No. 2	EB No. 277	475	-	-
40501000	Hyderabad (M.Corp.) (Part)	Ward No. 2	EB No. 278	537	-	14
40501000	Hyderabad (M.Corp.) (Part)	Ward No. 2	EB No. 279	550	-	-
40501000	Hyderabad (M.Corp.) (Part)	Ward No. 2	EB No. 280	455	40	1
40501000	Hyderabad (M.Corp.) (Part)	Ward No. 2	EB No. 281	652	-	-
40501000	Hyderabad (M.Corp.) (Part)	Ward No. 2	EB No. 282	567	-	-
40501000	Hyderabad (M.Corp.) (Part)	Ward No. 2	EB No. 283	803	5	-
40501000	Hyderabad (M.Corp.) (Part)	Ward No. 2	EB No. 284	429	3	4
40501000	Hyderabad (M.Corp.) (Part)	Ward No. 2	EB No. 285	384	-	-
40501000	Hyderabad (M.Corp.) (Part)	Ward No. 2	EB No. 286	498	-	-
40501000	Hyderabad (M.Corp.) (Part)	Ward No. 2	EB No. 287	611	14	-
40501000	Hyderabad (M.Corp.) (Part)	Ward No. 2	EB No. 288	460	4	-
40501000	Hyderabad (M.Corp.) (Part)	Ward No. 2	EB No. 289	393	16	-
40501000	Hyderabad (M.Corp.) (Part)	Ward No. 2	EB No. 290	544	16	-
40501000	Hyderabad (M.Corp.) (Part)	Ward No. 2	EB No. 291	401	-	-
40501000	Hyderabad (M.Corp.) (Part)	Ward No. 2	EB No. 292	396	1	-
40501000	Hyderabad (M.Corp.) (Part)	Ward No. 2	EB No. 293	680	-	3
40501000	Hyderabad (M.Corp.) (Part)	Ward No. 2	EB No. 294	449	-	-
40501000	Hyderabad (M.Corp.) (Part)	Ward No. 2	EB No. 295	174	93	-
40501000	Hyderabad (M.Corp.) (Part)	Ward No. 2	EB No. 296	444	96	-
40501000	Hyderabad (M.Corp.) (Part)	Ward No. 2	EB No. 297	702	158	-
40501000	Hyderabad (M.Corp.) (Part)	Ward No. 2	EB No. 298	456	81	-
40501000	Hyderabad (M.Corp.) (Part)	Ward No. 2	EB No. 299	599	254	-
40501000	Hyderabad (M.Corp.) (Part)	Ward No. 2	EB No. 300	572	60	6
40501000	Hyderabad (M.Corp.) (Part)	Ward No. 2	EB No. 301	408	-	1
40501000	Hyderabad (M.Corp.) (Part)	Ward No. 2	EB No. 302	599	37	-

APPENDIX TO DISTRICT PRIMARY CENSUS ABSTRACT

TOTAL, SCHEDULED CASTES AND SCHEDULED TRIBES POPULATION - URBAN BLOCK WISE

Location code number	Name of Town	Name of Ward	Boundaries of urban block/ E.B. number	Total Population	Scheduled Caste Population	Scheduled Tribe Population
1	2	3	4	5	6	7
40501000	Hyderabad (M.Corp.) (Part)	Ward No. 2	EB No. 303	482	6	-
40501000	Hyderabad (M.Corp.) (Part)	Ward No. 2	EB No. 304	571	28	-
40501000	Hyderabad (M.Corp.) (Part)	Ward No. 2	EB No. 305	736	13	-
40501000	Hyderabad (M.Corp.) (Part)	Ward No. 2	EB No. 306	436	3	-
40501000	Hyderabad (M.Corp.) (Part)	Ward No. 2	EB No. 307	363	9	-
40501000	Hyderabad (M.Corp.) (Part)	Ward No. 2	EB No. 308	408	-	-
40501000	Hyderabad (M.Corp.) (Part)	Ward No. 2	EB No. 309	477	-	-
40501000	Hyderabad (M.Corp.) (Part)	Ward No. 2	EB No. 310	411	-	-
40501000	Hyderabad (M.Corp.) (Part)	Ward No. 2	EB No. 311	439	-	5
40501000	Hyderabad (M.Corp.) (Part)	Ward No. 2	EB No. 312	306	3	-
40501000	Hyderabad (M.Corp.) (Part)	Ward No. 2	EB No. 313	494	-	-
40501000	Hyderabad (M.Corp.) (Part)	Ward No. 2	EB No. 314	410	-	-
40501000	Hyderabad (M.Corp.) (Part)	Ward No. 2	EB No. 315	497	3	-
40501000	Hyderabad (M.Corp.) (Part)	Ward No. 2	EB No. 316	354	-	-
40501000	Hyderabad (M.Corp.) (Part)	Ward No. 2	EB No. 317	273	-	-
40501000	Hyderabad (M.Corp.) (Part)	Ward No. 2	EB No. 318	406	10	-
40501000	Hyderabad (M.Corp.) (Part)	Ward No. 2	EB No. 319	803	-	-
40501000	Hyderabad (M.Corp.) (Part)	Ward No. 2	EB No. 320	690	4	8
40501000	Hyderabad (M.Corp.) (Part)	Ward No. 2	EB No. 321	421	33	12
40501000	Hyderabad (M.Corp.) (Part)	Ward No. 2	EB No. 322	261	21	-
40501000	Hyderabad (M.Corp.) (Part)	Ward No. 2	EB No. 323	707	207	14
40501000	Hyderabad (M.Corp.) (Part)	Ward No. 2	EB No. 324	569	417	-
40501000	Hyderabad (M.Corp.) (Part)	Ward No. 2	EB No. 325	446	45	2
40501000	Hyderabad (M.Corp.) (Part)	Ward No. 2	EB No. 326	526	-	-
40501000	Hyderabad (M.Corp.) (Part)	Ward No. 2	EB No. 327	455	-	-
40501000	Hyderabad (M.Corp.) (Part)	Ward No. 2	EB No. 328	494	50	-
40501000	Hyderabad (M.Corp.) (Part)	Ward No. 2	EB No. 329	579	11	-
40501000	Hyderabad (M.Corp.) (Part)	Ward No. 2	EB No. 330	468	253	-
40501000	Hyderabad (M.Corp.) (Part)	Ward No. 2	EB No. 331	712	5	-
40501000	Hyderabad (M.Corp.) (Part)	Ward No. 2	EB No. 332	739	86	-
40501000	Hyderabad (M.Corp.) (Part)	Ward No. 2	EB No. 333	300	70	-
40501000	Hyderabad (M.Corp.) (Part)	Ward No. 2	EB No. 334	70	-	20
40501000	Hyderabad (M.Corp.) (Part)	Ward No. 2	EB No. 335	409	24	11
40501000	Hyderabad (M.Corp.) (Part)	Ward No. 2	EB No. 336	270	74	-
40501000	Hyderabad (M.Corp.) (Part)	Ward No. 2	EB No. 337	1,103	22	-
40501000	Hyderabad (M.Corp.) (Part)	Ward No. 2	EB No. 338	683	-	-
40501000	Hyderabad (M.Corp.) (Part)	Ward No. 2	EB No. 339	703	-	-
40501000	Hyderabad (M.Corp.) (Part)	Ward No. 2	EB No. 340	423	-	-
40501000	Hyderabad (M.Corp.) (Part)	Ward No. 2	EB No. 341	310	-	-
40501000	Hyderabad (M.Corp.) (Part)	Ward No. 2	EB No. 342	531	-	-
40501000	Hyderabad (M.Corp.) (Part)	Ward No. 2	EB No. 343	488	93	-
40501000	Hyderabad (M.Corp.) (Part)	Ward No. 2	EB No. 344	933	192	-
40501000	Hyderabad (M.Corp.) (Part)	Ward No. 2	EB No. 345	1,096	105	-
40501000	Hyderabad (M.Corp.) (Part)	Ward No. 2	EB No. 346	394	-	-
40501000	Hyderabad (M.Corp.) (Part)	Ward No. 2	EB No. 347	201	112	-
40501000	Hyderabad (M.Corp.) (Part)	Ward No. 2	EB No. 348	490	254	-

APPENDIX TO DISTRICT PRIMARY CENSUS ABSTRACT

TOTAL, SCHEDULED CASTES AND SCHEDULED TRIBES POPULATION - URBAN BLOCK WISE

Location code number	Name of Town	Name of Ward	Boundaries of urban block/ E.B. number	Total Population	Scheduled Caste Population	Scheduled Tribe Population
1	2	3	4	5	6	7
40501000	Hyderabad (M.Corp.) (Part)	Ward No. 2	EB No. 349	555	390	-
40501000	Hyderabad (M.Corp.) (Part)	Ward No. 2	EB No. 350	568	304	-
40501000	Hyderabad (M.Corp.) (Part)	Ward No. 2	EB No. 351	325	159	-
40501000	Hyderabad (M.Corp.) (Part)	Ward No. 2	EB No. 352	733	5	-
40501000	Hyderabad (M.Corp.) (Part)	Ward No. 2	EB No. 353	421	227	-
40501000	Hyderabad (M.Corp.) (Part)	Ward No. 2	EB No. 354	526	90	-
40501000	Hyderabad (M.Corp.) (Part)	Ward No. 2	EB No. 355	640	2	1
40501000	Hyderabad (M.Corp.) (Part)	Ward No. 3	EB No. 1	366	80	-
40501000	Hyderabad (M.Corp.) (Part)	Ward No. 3	EB No. 2	310	-	-
40501000	Hyderabad (M.Corp.) (Part)	Ward No. 3	EB No. 3	686	13	-
40501000	Hyderabad (M.Corp.) (Part)	Ward No. 3	EB No. 4	765	9	-
40501000	Hyderabad (M.Corp.) (Part)	Ward No. 3	EB No. 5	454	-	-
40501000	Hyderabad (M.Corp.) (Part)	Ward No. 3	EB No. 6	436	-	-
40501000	Hyderabad (M.Corp.) (Part)	Ward No. 3	EB No. 7	619	10	-
40501000	Hyderabad (M.Corp.) (Part)	Ward No. 3	EB No. 8	367	23	-
40501000	Hyderabad (M.Corp.) (Part)	Ward No. 3	EB No. 9	556	-	-
40501000	Hyderabad (M.Corp.) (Part)	Ward No. 3	EB No. 10	577	29	-
40501000	Hyderabad (M.Corp.) (Part)	Ward No. 3	EB No. 11	312	6	-
40501000	Hyderabad (M.Corp.) (Part)	Ward No. 3	EB No. 12	346	12	-
40501000	Hyderabad (M.Corp.) (Part)	Ward No. 3	EB No. 13	764	4	-
40501000	Hyderabad (M.Corp.) (Part)	Ward No. 3	EB No. 14	590	68	-
40501000	Hyderabad (M.Corp.) (Part)	Ward No. 3	EB No. 15	363	26	-
40501000	Hyderabad (M.Corp.) (Part)	Ward No. 3	EB No. 16	535	15	-
40501000	Hyderabad (M.Corp.) (Part)	Ward No. 3	EB No. 17	680	62	-
40501000	Hyderabad (M.Corp.) (Part)	Ward No. 3	EB No. 18	785	33	-
40501000	Hyderabad (M.Corp.) (Part)	Ward No. 3	EB No. 19	343	9	-
40501000	Hyderabad (M.Corp.) (Part)	Ward No. 3	EB No. 20	471	12	10
40501000	Hyderabad (M.Corp.) (Part)	Ward No. 3	EB No. 21	464	22	-
40501000	Hyderabad (M.Corp.) (Part)	Ward No. 3	EB No. 22	435	58	-
40501000	Hyderabad (M.Corp.) (Part)	Ward No. 3	EB No. 23	749	132	4
40501000	Hyderabad (M.Corp.) (Part)	Ward No. 3	EB No. 24	633	5	5
40501000	Hyderabad (M.Corp.) (Part)	Ward No. 3	EB No. 25	605	5	-
40501000	Hyderabad (M.Corp.) (Part)	Ward No. 3	EB No. 26	611	2	-
40501000	Hyderabad (M.Corp.) (Part)	Ward No. 3	EB No. 27	591	35	20
40501000	Hyderabad (M.Corp.) (Part)	Ward No. 3	EB No. 28	635	11	-
40501000	Hyderabad (M.Corp.) (Part)	Ward No. 3	EB No. 29	523	4	-
40501000	Hyderabad (M.Corp.) (Part)	Ward No. 3	EB No. 30	433	-	-
40501000	Hyderabad (M.Corp.) (Part)	Ward No. 3	EB No. 31	183	122	-
40501000	Hyderabad (M.Corp.) (Part)	Ward No. 3	EB No. 32	206	7	-
40501000	Hyderabad (M.Corp.) (Part)	Ward No. 3	EB No. 33	48	-	-
40501000	Hyderabad (M.Corp.) (Part)	Ward No. 3	EB No. 34	334	-	-
40501000	Hyderabad (M.Corp.) (Part)	Ward No. 3	EB No. 35	256	-	-
40501000	Hyderabad (M.Corp.) (Part)	Ward No. 3	EB No. 36	365	17	-
40501000	Hyderabad (M.Corp.) (Part)	Ward No. 3	EB No. 37	713	12	11
40501000	Hyderabad (M.Corp.) (Part)	Ward No. 3	EB No. 38	446	139	5
40501000	Hyderabad (M.Corp.) (Part)	Ward No. 3	EB No. 39	951	21	-

APPENDIX TO DISTRICT PRIMARY CENSUS ABSTRACT

TOTAL, SCHEDULED CASTES AND SCHEDULED TRIBES POPULATION - URBAN BLOCK WISE

Location code number	Name of Town	Name of Ward	Boundaries of urban block/ E.B. number	Total Population	Scheduled Caste Population	Scheduled Tribe Population
1	2	3	4	5	6	7
40501000	Hyderabad (M.Corp.) (Part)	Ward No. 3	EB No. 40	745	18	-
40501000	Hyderabad (M.Corp.) (Part)	Ward No. 3	EB No. 41	570	9	-
40501000	Hyderabad (M.Corp.) (Part)	Ward No. 3	EB No. 42	589	-	-
40501000	Hyderabad (M.Corp.) (Part)	Ward No. 3	EB No. 43	516	18	-
40501000	Hyderabad (M.Corp.) (Part)	Ward No. 3	EB No. 44	437	-	-
40501000	Hyderabad (M.Corp.) (Part)	Ward No. 3	EB No. 45	523	-	-
40501000	Hyderabad (M.Corp.) (Part)	Ward No. 3	EB No. 46	460	9	-
40501000	Hyderabad (M.Corp.) (Part)	Ward No. 3	EB No. 47	622	68	2
40501000	Hyderabad (M.Corp.) (Part)	Ward No. 3	EB No. 48	464	-	-
40501000	Hyderabad (M.Corp.) (Part)	Ward No. 3	EB No. 49	446	36	-
40501000	Hyderabad (M.Corp.) (Part)	Ward No. 3	EB No. 50	414	8	-
40501000	Hyderabad (M.Corp.) (Part)	Ward No. 3	EB No. 51	486	-	-
40501000	Hyderabad (M.Corp.) (Part)	Ward No. 3	EB No. 52	496	8	-
40501000	Hyderabad (M.Corp.) (Part)	Ward No. 3	EB No. 53	564	5	-
40501000	Hyderabad (M.Corp.) (Part)	Ward No. 3	EB No. 54	144	3	-
40501000	Hyderabad (M.Corp.) (Part)	Ward No. 3	EB No. 55	313	32	-
40501000	Hyderabad (M.Corp.) (Part)	Ward No. 3	EB No. 56	690	63	6
40501000	Hyderabad (M.Corp.) (Part)	Ward No. 3	EB No. 57	491	48	13
40501000	Hyderabad (M.Corp.) (Part)	Ward No. 3	EB No. 58	708	145	5
40501000	Hyderabad (M.Corp.) (Part)	Ward No. 3	EB No. 59	705	149	9
40501000	Hyderabad (M.Corp.) (Part)	Ward No. 3	EB No. 60	657	77	13
40501000	Hyderabad (M.Corp.) (Part)	Ward No. 3	EB No. 61	560	357	2
40501000	Hyderabad (M.Corp.) (Part)	Ward No. 3	EB No. 62	430	356	-
40501000	Hyderabad (M.Corp.) (Part)	Ward No. 3	EB No. 63	576	-	-
40501000	Hyderabad (M.Corp.) (Part)	Ward No. 3	EB No. 64	266	-	-
40501000	Hyderabad (M.Corp.) (Part)	Ward No. 3	EB No. 65	674	20	-
40501000	Hyderabad (M.Corp.) (Part)	Ward No. 3	EB No. 66	327	-	-
40501000	Hyderabad (M.Corp.) (Part)	Ward No. 3	EB No. 67	633	30	-
40501000	Hyderabad (M.Corp.) (Part)	Ward No. 3	EB No. 68	361	-	6
40501000	Hyderabad (M.Corp.) (Part)	Ward No. 3	EB No. 69	402	-	-
40501000	Hyderabad (M.Corp.) (Part)	Ward No. 3	EB No. 70	683	60	23
40501000	Hyderabad (M.Corp.) (Part)	Ward No. 3	EB No. 71	702	481	3
40501000	Hyderabad (M.Corp.) (Part)	Ward No. 3	EB No. 72	391	2	3
40501000	Hyderabad (M.Corp.) (Part)	Ward No. 3	EB No. 73	363	45	-
40501000	Hyderabad (M.Corp.) (Part)	Ward No. 3	EB No. 74	435	60	-
40501000	Hyderabad (M.Corp.) (Part)	Ward No. 3	EB No. 75	466	4	4
40501000	Hyderabad (M.Corp.) (Part)	Ward No. 3	EB No. 76	734	-	-
40501000	Hyderabad (M.Corp.) (Part)	Ward No. 3	EB No. 77	320	-	-
40501000	Hyderabad (M.Corp.) (Part)	Ward No. 3	EB No. 78	482	-	-
40501000	Hyderabad (M.Corp.) (Part)	Ward No. 3	EB No. 79	1,256	16	10
40501000	Hyderabad (M.Corp.) (Part)	Ward No. 3	EB No. 80	652	-	-
40501000	Hyderabad (M.Corp.) (Part)	Ward No. 3	EB No. 81	344	-	2
40501000	Hyderabad (M.Corp.) (Part)	Ward No. 3	EB No. 82	506	-	-
40501000	Hyderabad (M.Corp.) (Part)	Ward No. 3	EB No. 83	198	2	-
40501000	Hyderabad (M.Corp.) (Part)	Ward No. 3	EB No. 84	433	16	-
40501000	Hyderabad (M.Corp.) (Part)	Ward No. 3	EB No. 85	184	30	-

APPENDIX TO DISTRICT PRIMARY CENSUS ABSTRACT

TOTAL, SCHEDULED CASTES AND SCHEDULED TRIBES POPULATION - URBAN BLOCK WISE

Location code number	Name of Town	Name of Ward	Boundaries of urban block/ E.B. number	Total Population	Scheduled Caste Population	Scheduled Tribe Population
1	2	3	4	5	6	7
40501000	Hyderabad (M.Corp.) (Part)	Ward No. 3	EB No. 86	111	-	15
40501000	Hyderabad (M.Corp.) (Part)	Ward No. 3	EB No. 87	212	7	-
40501000	Hyderabad (M.Corp.) (Part)	Ward No. 3	EB No. 88	616	149	-
40501000	Hyderabad (M.Corp.) (Part)	Ward No. 3	EB No. 89	499	6	-
40501000	Hyderabad (M.Corp.) (Part)	Ward No. 3	EB No. 90	445	6	-
40501000	Hyderabad (M.Corp.) (Part)	Ward No. 3	EB No. 91	565	21	-
40501000	Hyderabad (M.Corp.) (Part)	Ward No. 3	EB No. 92	390	-	-
40501000	Hyderabad (M.Corp.) (Part)	Ward No. 3	EB No. 93	206	-	-
40501000	Hyderabad (M.Corp.) (Part)	Ward No. 3	EB No. 94	157	-	-
40501000	Hyderabad (M.Corp.) (Part)	Ward No. 3	EB No. 95	797	6	-
40501000	Hyderabad (M.Corp.) (Part)	Ward No. 3	EB No. 96	341	-	-
40501000	Hyderabad (M.Corp.) (Part)	Ward No. 3	EB No. 97	190	-	-
40501000	Hyderabad (M.Corp.) (Part)	Ward No. 3	EB No. 98	561	17	-
40501000	Hyderabad (M.Corp.) (Part)	Ward No. 3	EB No. 99	454	-	-
40501000	Hyderabad (M.Corp.) (Part)	Ward No. 3	EB No. 100	837	568	-
40501000	Hyderabad (M.Corp.) (Part)	Ward No. 3	EB No. 101	565	10	-
40501000	Hyderabad (M.Corp.) (Part)	Ward No. 3	EB No. 102	197	3	-
40501000	Hyderabad (M.Corp.) (Part)	Ward No. 3	EB No. 103	284	-	-
40501000	Hyderabad (M.Corp.) (Part)	Ward No. 3	EB No. 104	783	10	-
40501000	Hyderabad (M.Corp.) (Part)	Ward No. 3	EB No. 105	275	40	-
40501000	Hyderabad (M.Corp.) (Part)	Ward No. 3	EB No. 106	379	-	8
40501000	Hyderabad (M.Corp.) (Part)	Ward No. 3	EB No. 107	516	7	10
40501000	Hyderabad (M.Corp.) (Part)	Ward No. 3	EB No. 108	741	42	-
40501000	Hyderabad (M.Corp.) (Part)	Ward No. 3	EB No. 109	437	27	9
40501000	Hyderabad (M.Corp.) (Part)	Ward No. 3	EB No. 110	340	3	-
40501000	Hyderabad (M.Corp.) (Part)	Ward No. 3	EB No. 111	247	2	-
40501000	Hyderabad (M.Corp.) (Part)	Ward No. 3	EB No. 112	589	12	11
40501000	Hyderabad (M.Corp.) (Part)	Ward No. 3	EB No. 113	571	25	-
40501000	Hyderabad (M.Corp.) (Part)	Ward No. 3	EB No. 114	499	56	-
40501000	Hyderabad (M.Corp.) (Part)	Ward No. 3	EB No. 115	448	-	-
40501000	Hyderabad (M.Corp.) (Part)	Ward No. 3	EB No. 116	450	-	-
40501000	Hyderabad (M.Corp.) (Part)	Ward No. 3	EB No. 117	401	58	-
40501000	Hyderabad (M.Corp.) (Part)	Ward No. 3	EB No. 118	709	13	-
40501000	Hyderabad (M.Corp.) (Part)	Ward No. 3	EB No. 119	526	18	-
40501000	Hyderabad (M.Corp.) (Part)	Ward No. 3	EB No. 120	297	5	-
40501000	Hyderabad (M.Corp.) (Part)	Ward No. 3	EB No. 121	242	21	9
40501000	Hyderabad (M.Corp.) (Part)	Ward No. 3	EB No. 122	385	-	5
40501000	Hyderabad (M.Corp.) (Part)	Ward No. 3	EB No. 123	498	10	-
40501000	Hyderabad (M.Corp.) (Part)	Ward No. 3	EB No. 124	411	-	13
40501000	Hyderabad (M.Corp.) (Part)	Ward No. 3	EB No. 125	639	9	-
40501000	Hyderabad (M.Corp.) (Part)	Ward No. 3	EB No. 126	366	-	-
40501000	Hyderabad (M.Corp.) (Part)	Ward No. 3	EB No. 127	568	9	1
40501000	Hyderabad (M.Corp.) (Part)	Ward No. 3	EB No. 128	716	32	-
40501000	Hyderabad (M.Corp.) (Part)	Ward No. 3	EB No. 129	932	6	2
40501000	Hyderabad (M.Corp.) (Part)	Ward No. 3	EB No. 130	414	11	-
40501000	Hyderabad (M.Corp.) (Part)	Ward No. 3	EB No. 131	433	-	-

APPENDIX TO DISTRICT PRIMARY CENSUS ABSTRACT

TOTAL, SCHEDULED CASTES AND SCHEDULED TRIBES POPULATION - URBAN BLOCK WISE

Location code number	Name of Town	Name of Ward	Boundaries of urban block/ E.B. number	Total Population	Scheduled Caste Population	Scheduled Tribe Population
1	2	3	4	5	6	7
40501000	Hyderabad (M.Corp.) (Part)	Ward No. 3	EB No. 132	519	-	-
40501000	Hyderabad (M.Corp.) (Part)	Ward No. 3	EB No. 133	430	-	4
40501000	Hyderabad (M.Corp.) (Part)	Ward No. 3	EB No. 134	486	26	1
40501000	Hyderabad (M.Corp.) (Part)	Ward No. 3	EB No. 135	696	-	-
40501000	Hyderabad (M.Corp.) (Part)	Ward No. 3	EB No. 136	695	4	-
40501000	Hyderabad (M.Corp.) (Part)	Ward No. 3	EB No. 137	765	8	-
40501000	Hyderabad (M.Corp.) (Part)	Ward No. 3	EB No. 138	604	-	-
40501000	Hyderabad (M.Corp.) (Part)	Ward No. 3	EB No. 139	664	3	-
40501000	Hyderabad (M.Corp.) (Part)	Ward No. 3	EB No. 140	641	70	-
40501000	Hyderabad (M.Corp.) (Part)	Ward No. 3	EB No. 141	575	198	-
40501000	Hyderabad (M.Corp.) (Part)	Ward No. 3	EB No. 142	492	26	-
40501000	Hyderabad (M.Corp.) (Part)	Ward No. 3	EB No. 143	413	35	-
40501000	Hyderabad (M.Corp.) (Part)	Ward No. 3	EB No. 144	833	263	-
40501000	Hyderabad (M.Corp.) (Part)	Ward No. 3	EB No. 145	805	-	-
40501000	Hyderabad (M.Corp.) (Part)	Ward No. 3	EB No. 146	563	121	9
40501000	Hyderabad (M.Corp.) (Part)	Ward No. 3	EB No. 147	364	-	-
40501000	Hyderabad (M.Corp.) (Part)	Ward No. 3	EB No. 148	336	2	1
40501000	Hyderabad (M.Corp.) (Part)	Ward No. 3	EB No. 149	491	-	-
40501000	Hyderabad (M.Corp.) (Part)	Ward No. 3	EB No. 150	202	-	-
40501000	Hyderabad (M.Corp.) (Part)	Ward No. 3	EB No. 151	296	-	-
40501000	Hyderabad (M.Corp.) (Part)	Ward No. 3	EB No. 152	574	10	1
40501000	Hyderabad (M.Corp.) (Part)	Ward No. 3	EB No. 153	850	8	9
40501000	Hyderabad (M.Corp.) (Part)	Ward No. 3	EB No. 154	706	209	-
40501000	Hyderabad (M.Corp.) (Part)	Ward No. 3	EB No. 155	52	10	-
40501000	Hyderabad (M.Corp.) (Part)	Ward No. 3	EB No. 156	424	40	-
40501000	Hyderabad (M.Corp.) (Part)	Ward No. 3	EB No. 157	406	5	-
40501000	Hyderabad (M.Corp.) (Part)	Ward No. 3	EB No. 158	577	13	-
40501000	Hyderabad (M.Corp.) (Part)	Ward No. 3	EB No. 159	409	9	-
40501000	Hyderabad (M.Corp.) (Part)	Ward No. 3	EB No. 160	505	18	-
40501000	Hyderabad (M.Corp.) (Part)	Ward No. 3	EB No. 161	323	-	-
40501000	Hyderabad (M.Corp.) (Part)	Ward No. 3	EB No. 162	279	15	-
40501000	Hyderabad (M.Corp.) (Part)	Ward No. 3	EB No. 163	329	-	-
40501000	Hyderabad (M.Corp.) (Part)	Ward No. 3	EB No. 164	396	192	-
40501000	Hyderabad (M.Corp.) (Part)	Ward No. 3	EB No. 165	448	222	-
40501000	Hyderabad (M.Corp.) (Part)	Ward No. 3	EB No. 166	383	126	-
40501000	Hyderabad (M.Corp.) (Part)	Ward No. 3	EB No. 167	403	5	-
40501000	Hyderabad (M.Corp.) (Part)	Ward No. 3	EB No. 168	317	-	-
40501000	Hyderabad (M.Corp.) (Part)	Ward No. 3	EB No. 169	302	-	-
40501000	Hyderabad (M.Corp.) (Part)	Ward No. 3	EB No. 170	163	-	-
40501000	Hyderabad (M.Corp.) (Part)	Ward No. 3	EB No. 171	151	-	-
40501000	Hyderabad (M.Corp.) (Part)	Ward No. 3	EB No. 172	742	-	-
40501000	Hyderabad (M.Corp.) (Part)	Ward No. 3	EB No. 173	314	28	-
40501000	Hyderabad (M.Corp.) (Part)	Ward No. 3	EB No. 174	621	72	10
40501000	Hyderabad (M.Corp.) (Part)	Ward No. 3	EB No. 175	578	22	10
40501000	Hyderabad (M.Corp.) (Part)	Ward No. 3	EB No. 176	539	-	-
40501000	Hyderabad (M.Corp.) (Part)	Ward No. 3	EB No. 177	406	9	-

APPENDIX TO DISTRICT PRIMARY CENSUS ABSTRACT

TOTAL, SCHEDULED CASTES AND SCHEDULED TRIBES POPULATION - URBAN BLOCK WISE

Location code number	Name of Town	Name of Ward	Boundaries of urban block/ E.B. number	Total Population	Scheduled Caste Population	Scheduled Tribe Population
1	2	3	4	5	6	7
40501000	Hyderabad (M.Corp.) (Part)	Ward No. 3	EB No. 178	490	-	-
40501000	Hyderabad (M.Corp.) (Part)	Ward No. 3	EB No. 179	550	-	-
40501000	Hyderabad (M.Corp.) (Part)	Ward No. 3	EB No. 180	558	-	-
40501000	Hyderabad (M.Corp.) (Part)	Ward No. 3	EB No. 181	494	-	-
40501000	Hyderabad (M.Corp.) (Part)	Ward No. 3	EB No. 182	630	5	-
40501000	Hyderabad (M.Corp.) (Part)	Ward No. 3	EB No. 183	706	6	-
40501000	Hyderabad (M.Corp.) (Part)	Ward No. 3	EB No. 184	320	-	-
40501000	Hyderabad (M.Corp.) (Part)	Ward No. 3	EB No. 185	390	9	-
40501000	Hyderabad (M.Corp.) (Part)	Ward No. 3	EB No. 186	453	-	-
40501000	Hyderabad (M.Corp.) (Part)	Ward No. 3	EB No. 187	308	-	-
40501000	Hyderabad (M.Corp.) (Part)	Ward No. 3	EB No. 188	928	214	16
40501000	Hyderabad (M.Corp.) (Part)	Ward No. 3	EB No. 189	349	-	-
40501000	Hyderabad (M.Corp.) (Part)	Ward No. 3	EB No. 190	50	-	-
40501000	Hyderabad (M.Corp.) (Part)	Ward No. 3	EB No. 191	486	14	3
40501000	Hyderabad (M.Corp.) (Part)	Ward No. 3	EB No. 192	413	-	-
40501000	Hyderabad (M.Corp.) (Part)	Ward No. 3	EB No. 193	408	-	-
40501000	Hyderabad (M.Corp.) (Part)	Ward No. 3	EB No. 194	281	-	-
40501000	Hyderabad (M.Corp.) (Part)	Ward No. 3	EB No. 195	321	-	-
40501000	Hyderabad (M.Corp.) (Part)	Ward No. 3	EB No. 196	121	12	-
40501000	Hyderabad (M.Corp.) (Part)	Ward No. 3	EB No. 197	398	23	-
40501000	Hyderabad (M.Corp.) (Part)	Ward No. 3	EB No. 198	412	51	-
40501000	Hyderabad (M.Corp.) (Part)	Ward No. 3	EB No. 199	564	323	6
40501000	Hyderabad (M.Corp.) (Part)	Ward No. 3	EB No. 200	324	99	-
40501000	Hyderabad (M.Corp.) (Part)	Ward No. 3	EB No. 201	260	49	33
40501000	Hyderabad (M.Corp.) (Part)	Ward No. 3	EB No. 202	229	1	-
40501000	Hyderabad (M.Corp.) (Part)	Ward No. 3	EB No. 203	234	32	-
40501000	Hyderabad (M.Corp.) (Part)	Ward No. 3	EB No. 204	288	6	-
40501000	Hyderabad (M.Corp.) (Part)	Ward No. 3	EB No. 205	545	35	-
40501000	Hyderabad (M.Corp.) (Part)	Ward No. 3	EB No. 206	463	-	-
40501000	Hyderabad (M.Corp.) (Part)	Ward No. 3	EB No. 207	448	39	-
40501000	Hyderabad (M.Corp.) (Part)	Ward No. 3	EB No. 208	466	6	-
40501000	Hyderabad (M.Corp.) (Part)	Ward No. 3	EB No. 209	698	-	-
40501000	Hyderabad (M.Corp.) (Part)	Ward No. 4	EB No. 1	620	-	-
40501000	Hyderabad (M.Corp.) (Part)	Ward No. 4	EB No. 2	524	3	-
40501000	Hyderabad (M.Corp.) (Part)	Ward No. 4	EB No. 3	532	87	-
40501000	Hyderabad (M.Corp.) (Part)	Ward No. 4	EB No. 4	618	72	-
40501000	Hyderabad (M.Corp.) (Part)	Ward No. 4	EB No. 5	855	98	-
40501000	Hyderabad (M.Corp.) (Part)	Ward No. 4	EB No. 6	473	2	-
40501000	Hyderabad (M.Corp.) (Part)	Ward No. 4	EB No. 7	666	24	-
40501000	Hyderabad (M.Corp.) (Part)	Ward No. 4	EB No. 8	541	1	-
40501000	Hyderabad (M.Corp.) (Part)	Ward No. 4	EB No. 9	646	-	-
40501000	Hyderabad (M.Corp.) (Part)	Ward No. 4	EB No. 10	541	-	-
40501000	Hyderabad (M.Corp.) (Part)	Ward No. 4	EB No. 11	566	43	-
40501000	Hyderabad (M.Corp.) (Part)	Ward No. 4	EB No. 12	313	16	-
40501000	Hyderabad (M.Corp.) (Part)	Ward No. 4	EB No. 13	560	-	-
40501000	Hyderabad (M.Corp.) (Part)	Ward No. 4	EB No. 14	788	19	-

APPENDIX TO DISTRICT PRIMARY CENSUS ABSTRACT

TOTAL, SCHEDULED CASTES AND SCHEDULED TRIBES POPULATION - URBAN BLOCK WISE

Location code number	Name of Town	Name of Ward	Boundaries of urban block/ E.B. number	Total Population	Scheduled Caste Population	Scheduled Tribe Population
1	2	3	4	5	6	7
40501000	Hyderabad (M.Corp.) (Part)	Ward No. 4	EB No. 15	572	6	-
40501000	Hyderabad (M.Corp.) (Part)	Ward No. 4	EB No. 16	751	3	-
40501000	Hyderabad (M.Corp.) (Part)	Ward No. 4	EB No. 17	779	-	-
40501000	Hyderabad (M.Corp.) (Part)	Ward No. 4	EB No. 18	794	-	6
40501000	Hyderabad (M.Corp.) (Part)	Ward No. 4	EB No. 19	460	3	-
40501000	Hyderabad (M.Corp.) (Part)	Ward No. 4	EB No. 20	420	-	-
40501000	Hyderabad (M.Corp.) (Part)	Ward No. 4	EB No. 21	634	305	9
40501000	Hyderabad (M.Corp.) (Part)	Ward No. 4	EB No. 22	910	94	-
40501000	Hyderabad (M.Corp.) (Part)	Ward No. 4	EB No. 23	733	45	-
40501000	Hyderabad (M.Corp.) (Part)	Ward No. 4	EB No. 24	813	-	-
40501000	Hyderabad (M.Corp.) (Part)	Ward No. 4	EB No. 25	534	2	-
40501000	Hyderabad (M.Corp.) (Part)	Ward No. 4	EB No. 26	931	-	6
40501000	Hyderabad (M.Corp.) (Part)	Ward No. 4	EB No. 27	465	17	-
40501000	Hyderabad (M.Corp.) (Part)	Ward No. 4	EB No. 28	614	15	-
40501000	Hyderabad (M.Corp.) (Part)	Ward No. 4	EB No. 29	624	86	-
40501000	Hyderabad (M.Corp.) (Part)	Ward No. 4	EB No. 30	455	-	-
40501000	Hyderabad (M.Corp.) (Part)	Ward No. 4	EB No. 31	506	4	-
40501000	Hyderabad (M.Corp.) (Part)	Ward No. 4	EB No. 32	456	10	-
40501000	Hyderabad (M.Corp.) (Part)	Ward No. 4	EB No. 33	627	204	-
40501000	Hyderabad (M.Corp.) (Part)	Ward No. 4	EB No. 34	406	4	-
40501000	Hyderabad (M.Corp.) (Part)	Ward No. 4	EB No. 35	420	3	-
40501000	Hyderabad (M.Corp.) (Part)	Ward No. 4	EB No. 36	577	-	-
40501000	Hyderabad (M.Corp.) (Part)	Ward No. 4	EB No. 37	713	-	-
40501000	Hyderabad (M.Corp.) (Part)	Ward No. 4	EB No. 38	909	22	-
40501000	Hyderabad (M.Corp.) (Part)	Ward No. 4	EB No. 39	410	-	-
40501000	Hyderabad (M.Corp.) (Part)	Ward No. 4	EB No. 40	632	100	-
40501000	Hyderabad (M.Corp.) (Part)	Ward No. 4	EB No. 41	539	14	397
40501000	Hyderabad (M.Corp.) (Part)	Ward No. 4	EB No. 42	729	6	-
40501000	Hyderabad (M.Corp.) (Part)	Ward No. 4	EB No. 43	570	-	-
40501000	Hyderabad (M.Corp.) (Part)	Ward No. 4	EB No. 44	469	29	3
40501000	Hyderabad (M.Corp.) (Part)	Ward No. 4	EB No. 45	676	6	-
40501000	Hyderabad (M.Corp.) (Part)	Ward No. 4	EB No. 46	467	17	5
40501000	Hyderabad (M.Corp.) (Part)	Ward No. 4	EB No. 47	620	-	-
40501000	Hyderabad (M.Corp.) (Part)	Ward No. 4	EB No. 48	729	6	-
40501000	Hyderabad (M.Corp.) (Part)	Ward No. 4	EB No. 49	424	-	-
40501000	Hyderabad (M.Corp.) (Part)	Ward No. 4	EB No. 50	755	31	-
40501000	Hyderabad (M.Corp.) (Part)	Ward No. 4	EB No. 51	788	19	-
40501000	Hyderabad (M.Corp.) (Part)	Ward No. 4	EB No. 52	499	20	-
40501000	Hyderabad (M.Corp.) (Part)	Ward No. 4	EB No. 53	465	4	-
40501000	Hyderabad (M.Corp.) (Part)	Ward No. 4	EB No. 54	712	128	-
40501000	Hyderabad (M.Corp.) (Part)	Ward No. 4	EB No. 55	408	-	-
40501000	Hyderabad (M.Corp.) (Part)	Ward No. 4	EB No. 56	451	7	6
40501000	Hyderabad (M.Corp.) (Part)	Ward No. 4	EB No. 57	491	-	-
40501000	Hyderabad (M.Corp.) (Part)	Ward No. 4	EB No. 58	658	87	-
40501000	Hyderabad (M.Corp.) (Part)	Ward No. 4	EB No. 59	66	15	-
40501000	Hyderabad (M.Corp.) (Part)	Ward No. 4	EB No. 60	800	2	-

APPENDIX TO DISTRICT PRIMARY CENSUS ABSTRACT

TOTAL, SCHEDULED CASTES AND SCHEDULED TRIBES POPULATION - URBAN BLOCK WISE

Location code number	Name of Town	Name of Ward	Boundaries of urban block/ E.B. number	Total Population	Scheduled Caste Population	Scheduled Tribe Population
1	2	3	4	5	6	7
40501000	Hyderabad (M.Corp.) (Part)	Ward No. 5	EB No. 1	707	24	-
40501000	Hyderabad (M.Corp.) (Part)	Ward No. 5	EB No. 2	617	-	-
40501000	Hyderabad (M.Corp.) (Part)	Ward No. 5	EB No. 3	627	62	8
40501000	Hyderabad (M.Corp.) (Part)	Ward No. 5	EB No. 4	683	54	-
40501000	Hyderabad (M.Corp.) (Part)	Ward No. 5	EB No. 5	651	-	-
40501000	Hyderabad (M.Corp.) (Part)	Ward No. 5	EB No. 6	642	54	-
40501000	Hyderabad (M.Corp.) (Part)	Ward No. 5	EB No. 7	472	2	-
40501000	Hyderabad (M.Corp.) (Part)	Ward No. 5	EB No. 8	621	-	-
40501000	Hyderabad (M.Corp.) (Part)	Ward No. 5	EB No. 9	108	-	-
40501000	Hyderabad (M.Corp.) (Part)	Ward No. 5	EB No. 10	447	5	-
40501000	Hyderabad (M.Corp.) (Part)	Ward No. 5	EB No. 11	620	-	-
40501000	Hyderabad (M.Corp.) (Part)	Ward No. 5	EB No. 12	730	16	-
40501000	Hyderabad (M.Corp.) (Part)	Ward No. 5	EB No. 13	766	-	-
40501000	Hyderabad (M.Corp.) (Part)	Ward No. 5	EB No. 14	734	31	-
40501000	Hyderabad (M.Corp.) (Part)	Ward No. 5	EB No. 15	683	10	-
40501000	Hyderabad (M.Corp.) (Part)	Ward No. 5	EB No. 16	475	84	-
40501000	Hyderabad (M.Corp.) (Part)	Ward No. 5	EB No. 17	414	6	-
40501000	Hyderabad (M.Corp.) (Part)	Ward No. 5	EB No. 18	842	12	-
40501000	Hyderabad (M.Corp.) (Part)	Ward No. 5	EB No. 19	710	47	-
40501000	Hyderabad (M.Corp.) (Part)	Ward No. 5	EB No. 20	546	-	-
40501000	Hyderabad (M.Corp.) (Part)	Ward No. 5	EB No. 21	556	-	-
40501000	Hyderabad (M.Corp.) (Part)	Ward No. 5	EB No. 22	555	-	-
40501000	Hyderabad (M.Corp.) (Part)	Ward No. 5	EB No. 23	694	39	-
40501000	Hyderabad (M.Corp.) (Part)	Ward No. 5	EB No. 24	649	15	-
40501000	Hyderabad (M.Corp.) (Part)	Ward No. 5	EB No. 25	649	80	-
40501000	Hyderabad (M.Corp.) (Part)	Ward No. 5	EB No. 26	698	187	-
40501000	Hyderabad (M.Corp.) (Part)	Ward No. 5	EB No. 27	710	296	-
40501000	Hyderabad (M.Corp.) (Part)	Ward No. 5	EB No. 28	705	262	2
40501000	Hyderabad (M.Corp.) (Part)	Ward No. 5	EB No. 29	722	149	-
40501000	Hyderabad (M.Corp.) (Part)	Ward No. 5	EB No. 30	733	129	-
40501000	Hyderabad (M.Corp.) (Part)	Ward No. 5	EB No. 31	908	215	-
40501000	Hyderabad (M.Corp.) (Part)	Ward No. 5	EB No. 32	615	44	-
40501000	Hyderabad (M.Corp.) (Part)	Ward No. 5	EB No. 33	664	8	-
40501000	Hyderabad (M.Corp.) (Part)	Ward No. 5	EB No. 34	612	8	-
40501000	Hyderabad (M.Corp.) (Part)	Ward No. 5	EB No. 35	889	71	-
40501000	Hyderabad (M.Corp.) (Part)	Ward No. 5	EB No. 36	720	26	-
40501000	Hyderabad (M.Corp.) (Part)	Ward No. 5	EB No. 37	586	48	-
40501000	Hyderabad (M.Corp.) (Part)	Ward No. 5	EB No. 38	547	-	-
40501000	Hyderabad (M.Corp.) (Part)	Ward No. 5	EB No. 39	358	4	-
40501000	Hyderabad (M.Corp.) (Part)	Ward No. 5	EB No. 40	542	1	3
40501000	Hyderabad (M.Corp.) (Part)	Ward No. 5	EB No. 41	688	8	-
40501000	Hyderabad (M.Corp.) (Part)	Ward No. 5	EB No. 42	776	17	-
40501000	Hyderabad (M.Corp.) (Part)	Ward No. 5	EB No. 43	653	228	120
40501000	Hyderabad (M.Corp.) (Part)	Ward No. 5	EB No. 44	581	103	88
40501000	Hyderabad (M.Corp.) (Part)	Ward No. 5	EB No. 45	626	50	4
40501000	Hyderabad (M.Corp.) (Part)	Ward No. 5	EB No. 46	714	45	11

APPENDIX TO DISTRICT PRIMARY CENSUS ABSTRACT

TOTAL, SCHEDULED CASTES AND SCHEDULED TRIBES POPULATION - URBAN BLOCK WISE

Location code number	Name of Town	Name of Ward	Boundaries of urban block/ E.B. number	Total Population	Scheduled Caste Population	Scheduled Tribe Population
1	2	3	4	5	6	7
40501000	Hyderabad (M.Corp.) (Part)	Ward No. 5	EB No. 47	223	5	-
40501000	Hyderabad (M.Corp.) (Part)	Ward No. 5	EB No. 48	400	23	-
40501000	Hyderabad (M.Corp.) (Part)	Ward No. 5	EB No. 49	436	38	-
40501000	Hyderabad (M.Corp.) (Part)	Ward No. 5	EB No. 50	403	-	-
40501000	Hyderabad (M.Corp.) (Part)	Ward No. 5	EB No. 51	515	112	-
40501000	Hyderabad (M.Corp.) (Part)	Ward No. 5	EB No. 52	495	13	-
40501000	Hyderabad (M.Corp.) (Part)	Ward No. 5	EB No. 53	663	13	-
40501000	Hyderabad (M.Corp.) (Part)	Ward No. 5	EB No. 54	642	4	-
40501000	Hyderabad (M.Corp.) (Part)	Ward No. 5	EB No. 55	635	-	-
40501000	Hyderabad (M.Corp.) (Part)	Ward No. 5	EB No. 56	588	11	-
40501000	Hyderabad (M.Corp.) (Part)	Ward No. 5	EB No. 57	881	350	59
40501000	Hyderabad (M.Corp.) (Part)	Ward No. 5	EB No. 58	731	330	24
40501000	Hyderabad (M.Corp.) (Part)	Ward No. 5	EB No. 59	320	195	-
40501000	Hyderabad (M.Corp.) (Part)	Ward No. 5	EB No. 60	570	-	-
40501000	Hyderabad (M.Corp.) (Part)	Ward No. 5	EB No. 61	483	-	-
40501000	Hyderabad (M.Corp.) (Part)	Ward No. 5	EB No. 62	701	110	1
40501000	Hyderabad (M.Corp.) (Part)	Ward No. 5	EB No. 63	957	-	-
40501000	Hyderabad (M.Corp.) (Part)	Ward No. 5	EB No. 64	758	523	3
40501000	Hyderabad (M.Corp.) (Part)	Ward No. 5	EB No. 65	765	-	-
40501000	Hyderabad (M.Corp.) (Part)	Ward No. 5	EB No. 66	654	233	-
40501000	Hyderabad (M.Corp.) (Part)	Ward No. 5	EB No. 67	552	-	-
40501000	Hyderabad (M.Corp.) (Part)	Ward No. 5	EB No. 68	580	61	-
40501000	Hyderabad (M.Corp.) (Part)	Ward No. 5	EB No. 69	639	11	-
40501000	Hyderabad (M.Corp.) (Part)	Ward No. 5	EB No. 70	672	488	-
40501000	Hyderabad (M.Corp.) (Part)	Ward No. 5	EB No. 71	601	24	-
40501000	Hyderabad (M.Corp.) (Part)	Ward No. 5	EB No. 72	596	2	-
40501000	Hyderabad (M.Corp.) (Part)	Ward No. 5	EB No. 73	467	2	-
40501000	Hyderabad (M.Corp.) (Part)	Ward No. 5	EB No. 74	606	-	-
40501000	Hyderabad (M.Corp.) (Part)	Ward No. 5	EB No. 75	502	-	-
40501000	Hyderabad (M.Corp.) (Part)	Ward No. 5	EB No. 76	836	-	-
40501000	Hyderabad (M.Corp.) (Part)	Ward No. 5	EB No. 77	531	-	-
40501000	Hyderabad (M.Corp.) (Part)	Ward No. 5	EB No. 78	456	-	-
40501000	Hyderabad (M.Corp.) (Part)	Ward No. 5	EB No. 79	540	-	-
40501000	Hyderabad (M.Corp.) (Part)	Ward No. 5	EB No. 80	635	-	-
40501000	Hyderabad (M.Corp.) (Part)	Ward No. 5	EB No. 81	525	-	-
40501000	Hyderabad (M.Corp.) (Part)	Ward No. 5	EB No. 82	807	4	-
40501000	Hyderabad (M.Corp.) (Part)	Ward No. 5	EB No. 83	902	-	-
40501000	Hyderabad (M.Corp.) (Part)	Ward No. 5	EB No. 84	606	-	-
40501000	Hyderabad (M.Corp.) (Part)	Ward No. 5	EB No. 85	715	10	-
40501000	Hyderabad (M.Corp.) (Part)	Ward No. 5	EB No. 86	540	-	-
40501000	Hyderabad (M.Corp.) (Part)	Ward No. 5	EB No. 87	616	26	3
40501000	Hyderabad (M.Corp.) (Part)	Ward No. 5	EB No. 88	497	23	-
40501000	Hyderabad (M.Corp.) (Part)	Ward No. 5	EB No. 89	840	393	11
40501000	Hyderabad (M.Corp.) (Part)	Ward No. 5	EB No. 90	572	-	-
40501000	Hyderabad (M.Corp.) (Part)	Ward No. 5	EB No. 91	546	35	9
40501000	Hyderabad (M.Corp.) (Part)	Ward No. 5	EB No. 92	713	63	270

APPENDIX TO DISTRICT PRIMARY CENSUS ABSTRACT

TOTAL, SCHEDULED CASTES AND SCHEDULED TRIBES POPULATION - URBAN BLOCK WISE

Location code number	Name of Town	Name of Ward	Boundaries of urban block/ E.B. number	Total Population	Scheduled Caste Population	Scheduled Tribe Population
1	2	3	4	5	6	7
40501000	Hyderabad (M.Corp.) (Part)	Ward No. 5	EB No. 93	828	180	40
40501000	Hyderabad (M.Corp.) (Part)	Ward No. 5	EB No. 94	307	-	-
40501000	Hyderabad (M.Corp.) (Part)	Ward No. 5	EB No. 95	768	3	-
40501000	Hyderabad (M.Corp.) (Part)	Ward No. 5	EB No. 96	586	-	-
40501000	Hyderabad (M.Corp.) (Part)	Ward No. 5	EB No. 97	549	6	-
40501000	Hyderabad (M.Corp.) (Part)	Ward No. 5	EB No. 98	471	-	-
40501000	Hyderabad (M.Corp.) (Part)	Ward No. 5	EB No. 99	621	-	-
40501000	Hyderabad (M.Corp.) (Part)	Ward No. 5	EB No. 100	555	-	-
40501000	Hyderabad (M.Corp.) (Part)	Ward No. 5	EB No. 101	470	-	-
40501000	Hyderabad (M.Corp.) (Part)	Ward No. 5	EB No. 102	809	-	-
40501000	Hyderabad (M.Corp.) (Part)	Ward No. 5	EB No. 103	744	402	-
40501000	Hyderabad (M.Corp.) (Part)	Ward No. 5	EB No. 104	601	57	-
40501000	Hyderabad (M.Corp.) (Part)	Ward No. 5	EB No. 105	686	39	-
40501000	Hyderabad (M.Corp.) (Part)	Ward No. 5	EB No. 106	115	-	-
40501000	Hyderabad (M.Corp.) (Part)	Ward No. 5	EB No. 107	29	-	-
40501000	Hyderabad (M.Corp.) (Part)	Ward No. 5	EB No. 109	636	-	-
40501000	Hyderabad (M.Corp.) (Part)	Ward No. 5	EB No. 110	957	32	3
40501000	Hyderabad (M.Corp.) (Part)	Ward No. 5	EB No. 111	647	-	-
40501000	Hyderabad (M.Corp.) (Part)	Ward No. 5	EB No. 112	823	-	-
40501000	Hyderabad (M.Corp.) (Part)	Ward No. 5	EB No. 113	464	19	-
40501000	Hyderabad (M.Corp.) (Part)	Ward No. 5	EB No. 114	674	71	-
40501000	Hyderabad (M.Corp.) (Part)	Ward No. 5	EB No. 115	883	161	4
40501000	Hyderabad (M.Corp.) (Part)	Ward No. 5	EB No. 116	722	197	-
40501000	Hyderabad (M.Corp.) (Part)	Ward No. 5	EB No. 117	362	18	38
40501000	Hyderabad (M.Corp.) (Part)	Ward No. 5	EB No. 118	389	-	-
40501000	Hyderabad (M.Corp.) (Part)	Ward No. 5	EB No. 119	186	10	-
40501000	Hyderabad (M.Corp.) (Part)	Ward No. 5	EB No. 120	282	-	-
40501000	Hyderabad (M.Corp.) (Part)	Ward No. 5	EB No. 121	185	121	-
40501000	Hyderabad (M.Corp.) (Part)	Ward No. 5	EB No. 122	185	-	-
40501000	Hyderabad (M.Corp.) (Part)	Ward No. 5	EB No. 123	416	-	-
40501000	Hyderabad (M.Corp.) (Part)	Ward No. 5	EB No. 124	569	3	-
40501000	Hyderabad (M.Corp.) (Part)	Ward No. 5	EB No. 125	578	335	-
40501000	Hyderabad (M.Corp.) (Part)	Ward No. 5	EB No. 126	691	441	-
40501000	Hyderabad (M.Corp.) (Part)	Ward No. 5	EB No. 127	286	170	-
40501000	Hyderabad (M.Corp.) (Part)	Ward No. 5	EB No. 128	845	4	-
40501000	Hyderabad (M.Corp.) (Part)	Ward No. 5	EB No. 129	432	416	6
40501000	Hyderabad (M.Corp.) (Part)	Ward No. 5	EB No. 130	444	-	-
40501000	Hyderabad (M.Corp.) (Part)	Ward No. 5	EB No. 131	163	-	-
40501000	Hyderabad (M.Corp.) (Part)	Ward No. 5	EB No. 132	406	-	-
40501000	Hyderabad (M.Corp.) (Part)	Ward No. 5	EB No. 133	216	21	-
40501000	Hyderabad (M.Corp.) (Part)	Ward No. 5	EB No. 134	260	16	-
40501000	Hyderabad (M.Corp.) (Part)	Ward No. 5	EB No. 135	641	355	33
40501000	Hyderabad (M.Corp.) (Part)	Ward No. 5	EB No. 136	765	208	7
40501000	Hyderabad (M.Corp.) (Part)	Ward No. 5	EB No. 137	301	115	-
40501000	Hyderabad (M.Corp.) (Part)	Ward No. 5	EB No. 138	364	71	-
40501000	Hyderabad (M.Corp.) (Part)	Ward No. 5	EB No. 139	781	117	-

APPENDIX TO DISTRICT PRIMARY CENSUS ABSTRACT

TOTAL, SCHEDULED CASTES AND SCHEDULED TRIBES POPULATION - URBAN BLOCK WISE

Location code number	Name of Town	Name of Ward	Boundaries of urban block/ E.B. number	Total Population	Scheduled Caste Population	Scheduled Tribe Population
1	2	3	4	5	6	7
40501000	Hyderabad (M.Corp.) (Part)	Ward No. 5	EB No. 140	631	-	-
40501000	Hyderabad (M.Corp.) (Part)	Ward No. 5	EB No. 141	577	10	-
40501000	Hyderabad (M.Corp.) (Part)	Ward No. 5	EB No. 142	545	-	8
40501000	Hyderabad (M.Corp.) (Part)	Ward No. 6	EB No. 1	320	6	-
40501000	Hyderabad (M.Corp.) (Part)	Ward No. 6	EB No. 2	907	25	-
40501000	Hyderabad (M.Corp.) (Part)	Ward No. 6	EB No. 3	401	6	-
40501000	Hyderabad (M.Corp.) (Part)	Ward No. 6	EB No. 4	540	27	-
40501000	Hyderabad (M.Corp.) (Part)	Ward No. 6	EB No. 5	195	3	-
40501000	Hyderabad (M.Corp.) (Part)	Ward No. 6	EB No. 6	421	-	-
40501000	Hyderabad (M.Corp.) (Part)	Ward No. 6	EB No. 7	202	-	-
40501000	Hyderabad (M.Corp.) (Part)	Ward No. 6	EB No. 8	469	35	3
40501000	Hyderabad (M.Corp.) (Part)	Ward No. 6	EB No. 9	589	8	-
40501000	Hyderabad (M.Corp.) (Part)	Ward No. 6	EB No. 10	579	151	-
40501000	Hyderabad (M.Corp.) (Part)	Ward No. 6	EB No. 11	704	183	-
40501000	Hyderabad (M.Corp.) (Part)	Ward No. 6	EB No. 12	324	47	-
40501000	Hyderabad (M.Corp.) (Part)	Ward No. 6	EB No. 13	582	116	-
40501000	Hyderabad (M.Corp.) (Part)	Ward No. 6	EB No. 14	200	-	-
40501000	Hyderabad (M.Corp.) (Part)	Ward No. 6	EB No. 15	274	41	5
40501000	Hyderabad (M.Corp.) (Part)	Ward No. 6	EB No. 16	614	61	4
40501000	Hyderabad (M.Corp.) (Part)	Ward No. 6	EB No. 17	529	31	4
40501000	Hyderabad (M.Corp.) (Part)	Ward No. 6	EB No. 18	677	116	2
40501000	Hyderabad (M.Corp.) (Part)	Ward No. 6	EB No. 19	621	115	13
40501000	Hyderabad (M.Corp.) (Part)	Ward No. 6	EB No. 20	848	301	-
40501000	Hyderabad (M.Corp.) (Part)	Ward No. 6	EB No. 21	674	158	5
40501000	Hyderabad (M.Corp.) (Part)	Ward No. 6	EB No. 22	337	81	-
40501000	Hyderabad (M.Corp.) (Part)	Ward No. 6	EB No. 23	413	143	-
40501000	Hyderabad (M.Corp.) (Part)	Ward No. 6	EB No. 24	277	64	-
40501000	Hyderabad (M.Corp.) (Part)	Ward No. 6	EB No. 25	613	70	-
40501000	Hyderabad (M.Corp.) (Part)	Ward No. 6	EB No. 26	561	302	-
40501000	Hyderabad (M.Corp.) (Part)	Ward No. 6	EB No. 27	529	117	1
40501000	Hyderabad (M.Corp.) (Part)	Ward No. 6	EB No. 28	802	413	-
40501000	Hyderabad (M.Corp.) (Part)	Ward No. 6	EB No. 29	548	-	-
40501000	Hyderabad (M.Corp.) (Part)	Ward No. 6	EB No. 30	514	38	-
40501000	Hyderabad (M.Corp.) (Part)	Ward No. 6	EB No. 31	597	-	-
40501000	Hyderabad (M.Corp.) (Part)	Ward No. 6	EB No. 32	580	27	-
40501000	Hyderabad (M.Corp.) (Part)	Ward No. 6	EB No. 33	692	139	12
40501000	Hyderabad (M.Corp.) (Part)	Ward No. 6	EB No. 34	541	38	-
40501000	Hyderabad (M.Corp.) (Part)	Ward No. 6	EB No. 35	790	-	-
40501000	Hyderabad (M.Corp.) (Part)	Ward No. 6	EB No. 36	930	139	152
40501000	Hyderabad (M.Corp.) (Part)	Ward No. 6	EB No. 37	354	8	-
40501000	Hyderabad (M.Corp.) (Part)	Ward No. 6	EB No. 38	269	6	-
40501000	Hyderabad (M.Corp.) (Part)	Ward No. 6	EB No. 39	505	1	-
40501000	Hyderabad (M.Corp.) (Part)	Ward No. 6	EB No. 40	612	21	-
40501000	Hyderabad (M.Corp.) (Part)	Ward No. 6	EB No. 41	303	20	-
40501000	Hyderabad (M.Corp.) (Part)	Ward No. 6	EB No. 42	425	14	-
40501000	Hyderabad (M.Corp.) (Part)	Ward No. 6	EB No. 43	808	13	-

APPENDIX TO DISTRICT PRIMARY CENSUS ABSTRACT

TOTAL, SCHEDULED CASTES AND SCHEDULED TRIBES POPULATION - URBAN BLOCK WISE

Location code number	Name of Town	Name of Ward	Boundaries of urban block/ E.B. number	Total Population	Scheduled Caste Population	Scheduled Tribe Population
1	2	3	4	5	6	7
40501000	Hyderabad (M.Corp.) (Part)	Ward No. 6	EB No. 44	630	-	-
40501000	Hyderabad (M.Corp.) (Part)	Ward No. 6	EB No. 45	414	-	-
40501000	Hyderabad (M.Corp.) (Part)	Ward No. 6	EB No. 46	342	-	-
40501000	Hyderabad (M.Corp.) (Part)	Ward No. 6	EB No. 47	249	28	-
40501000	Hyderabad (M.Corp.) (Part)	Ward No. 6	EB No. 48	634	-	-
40501000	Hyderabad (M.Corp.) (Part)	Ward No. 6	EB No. 49	194	5	-
40501000	Hyderabad (M.Corp.) (Part)	Ward No. 6	EB No. 50	343	36	-
40501000	Hyderabad (M.Corp.) (Part)	Ward No. 6	EB No. 51	423	13	-
40501000	Hyderabad (M.Corp.) (Part)	Ward No. 6	EB No. 52	351	66	-
40501000	Hyderabad (M.Corp.) (Part)	Ward No. 6	EB No. 53	295	44	-
40501000	Hyderabad (M.Corp.) (Part)	Ward No. 6	EB No. 54	652	445	-
40501000	Hyderabad (M.Corp.) (Part)	Ward No. 6	EB No. 55	546	-	-
40501000	Hyderabad (M.Corp.) (Part)	Ward No. 6	EB No. 56	487	18	-
40501000	Hyderabad (M.Corp.) (Part)	Ward No. 6	EB No. 57	184	-	-
40501000	Hyderabad (M.Corp.) (Part)	Ward No. 6	EB No. 58	194	3	-
40501000	Hyderabad (M.Corp.) (Part)	Ward No. 6	EB No. 59	289	5	-
40501000	Hyderabad (M.Corp.) (Part)	Ward No. 6	EB No. 60	298	11	26
40501000	Hyderabad (M.Corp.) (Part)	Ward No. 6	EB No. 61	231	7	-
40501000	Hyderabad (M.Corp.) (Part)	Ward No. 6	EB No. 62	667	-	-
40501000	Hyderabad (M.Corp.) (Part)	Ward No. 6	EB No. 63	329	12	-
40501000	Hyderabad (M.Corp.) (Part)	Ward No. 6	EB No. 64	157	5	-
40501000	Hyderabad (M.Corp.) (Part)	Ward No. 6	EB No. 65	192	-	-
40501000	Hyderabad (M.Corp.) (Part)	Ward No. 6	EB No. 66	246	-	-
40501000	Hyderabad (M.Corp.) (Part)	Ward No. 6	EB No. 67	651	123	6
40501000	Hyderabad (M.Corp.) (Part)	Ward No. 6	EB No. 68	645	-	-
40501000	Hyderabad (M.Corp.) (Part)	Ward No. 6	EB No. 69	368	-	-
40501000	Hyderabad (M.Corp.) (Part)	Ward No. 6	EB No. 70	367	41	-
40501000	Hyderabad (M.Corp.) (Part)	Ward No. 6	EB No. 71	174	23	-
40501000	Hyderabad (M.Corp.) (Part)	Ward No. 6	EB No. 72	350	34	-
40501000	Hyderabad (M.Corp.) (Part)	Ward No. 6	EB No. 73	214	-	-
40501000	Hyderabad (M.Corp.) (Part)	Ward No. 6	EB No. 74	430	-	-
40501000	Hyderabad (M.Corp.) (Part)	Ward No. 6	EB No. 75	684	8	25
40501000	Hyderabad (M.Corp.) (Part)	Ward No. 6	EB No. 76	398	8	-
40501000	Hyderabad (M.Corp.) (Part)	Ward No. 6	EB No. 77	485	1	-
40501000	Hyderabad (M.Corp.) (Part)	Ward No. 6	EB No. 78	335	1	-
40501000	Hyderabad (M.Corp.) (Part)	Ward No. 6	EB No. 79	199	-	-
40501000	Hyderabad (M.Corp.) (Part)	Ward No. 6	EB No. 80	133	-	-
40501000	Hyderabad (M.Corp.) (Part)	Ward No. 6	EB No. 81	482	-	-
40501000	Hyderabad (M.Corp.) (Part)	Ward No. 6	EB No. 82	43	-	-
40501000	Hyderabad (M.Corp.) (Part)	Ward No. 6	EB No. 83	330	18	-
40501000	Hyderabad (M.Corp.) (Part)	Ward No. 6	EB No. 84	136	-	-
40501000	Hyderabad (M.Corp.) (Part)	Ward No. 6	EB No. 85	149	-	-
40501000	Hyderabad (M.Corp.) (Part)	Ward No. 6	EB No. 86	321	-	-
40501000	Hyderabad (M.Corp.) (Part)	Ward No. 6	EB No. 87	524	-	-
40501000	Hyderabad (M.Corp.) (Part)	Ward No. 6	EB No. 88	222	5	-
40501000	Hyderabad (M.Corp.) (Part)	Ward No. 6	EB No. 89	239	-	-

APPENDIX TO DISTRICT PRIMARY CENSUS ABSTRACT

TOTAL, SCHEDULED CASTES AND SCHEDULED TRIBES POPULATION - URBAN BLOCK WISE

Location code number	Name of Town	Name of Ward	Boundaries of urban block/ E.B. number	Total Population	Scheduled Caste Population	Scheduled Tribe Population
1	2	3	4	5	6	7
40501000	Hyderabad (M.Corp.) (Part)	Ward No. 6	EB No. 90	221	-	-
40501000	Hyderabad (M.Corp.) (Part)	Ward No. 6	EB No. 91	260	-	-
40501000	Hyderabad (M.Corp.) (Part)	Ward No. 6	EB No. 92	106	-	-
40501000	Hyderabad (M.Corp.) (Part)	Ward No. 6	EB No. 93	161	13	-
40501000	Hyderabad (M.Corp.) (Part)	Ward No. 6	EB No. 94	371	-	-
40501000	Hyderabad (M.Corp.) (Part)	Ward No. 6	EB No. 95	447	-	-
40501000	Hyderabad (M.Corp.) (Part)	Ward No. 6	EB No. 96	253	12	-
40501000	Hyderabad (M.Corp.) (Part)	Ward No. 6	EB No. 97	217	29	-
40501000	Hyderabad (M.Corp.) (Part)	Ward No. 6	EB No. 98	381	29	-
40501000	Hyderabad (M.Corp.) (Part)	Ward No. 6	EB No. 99	579	50	-
40501000	Hyderabad (M.Corp.) (Part)	Ward No. 6	EB No. 100	589	96	8
40501000	Hyderabad (M.Corp.) (Part)	Ward No. 6	EB No. 101	551	11	-
40501000	Hyderabad (M.Corp.) (Part)	Ward No. 6	EB No. 102	53	-	-
40501000	Hyderabad (M.Corp.) (Part)	Ward No. 6	EB No. 103	343	10	15
40501000	Hyderabad (M.Corp.) (Part)	Ward No. 6	EB No. 104	653	84	-
40501000	Hyderabad (M.Corp.) (Part)	Ward No. 6	EB No. 105	212	73	4
40501000	Hyderabad (M.Corp.) (Part)	Ward No. 6	EB No. 106	657	171	5
40501000	Hyderabad (M.Corp.) (Part)	Ward No. 6	EB No. 107	473	4	-
40501000	Hyderabad (M.Corp.) (Part)	Ward No. 6	EB No. 108	536	52	2
40501000	Hyderabad (M.Corp.) (Part)	Ward No. 6	EB No. 109	522	119	-
40501000	Hyderabad (M.Corp.) (Part)	Ward No. 6	EB No. 110	413	108	1
40501000	Hyderabad (M.Corp.) (Part)	Ward No. 6	EB No. 111	451	119	16
40501000	Hyderabad (M.Corp.) (Part)	Ward No. 6	EB No. 112	455	147	6
40501000	Hyderabad (M.Corp.) (Part)	Ward No. 6	EB No. 113	533	109	-
40501000	Hyderabad (M.Corp.) (Part)	Ward No. 6	EB No. 114	213	-	-
40501000	Hyderabad (M.Corp.) (Part)	Ward No. 6	EB No. 115	295	-	-
40501000	Hyderabad (M.Corp.) (Part)	Ward No. 6	EB No. 116	56	1	-
40501000	Hyderabad (M.Corp.) (Part)	Ward No. 6	EB No. 117	115	-	-
40501000	Hyderabad (M.Corp.) (Part)	Ward No. 6	EB No. 118	207	-	-
40501000	Hyderabad (M.Corp.) (Part)	Ward No. 6	EB No. 119	376	3	-
40501000	Hyderabad (M.Corp.) (Part)	Ward No. 6	EB No. 120	307	-	-
40501000	Hyderabad (M.Corp.) (Part)	Ward No. 6	EB No. 121	430	4	-
40501000	Hyderabad (M.Corp.) (Part)	Ward No. 6	EB No. 122	239	6	-
40501000	Hyderabad (M.Corp.) (Part)	Ward No. 6	EB No. 123	232	7	-
40501000	Hyderabad (M.Corp.) (Part)	Ward No. 6	EB No. 124	471	14	-
40501000	Hyderabad (M.Corp.) (Part)	Ward No. 6	EB No. 125	408	12	-
40501000	Hyderabad (M.Corp.) (Part)	Ward No. 6	EB No. 126	409	-	-
40501000	Hyderabad (M.Corp.) (Part)	Ward No. 6	EB No. 127	398	-	-
40501000	Hyderabad (M.Corp.) (Part)	Ward No. 6	EB No. 128	800	163	3
40501000	Hyderabad (M.Corp.) (Part)	Ward No. 6	EB No. 129	367	-	-
40501000	Hyderabad (M.Corp.) (Part)	Ward No. 6	EB No. 130	273	-	-
40501000	Hyderabad (M.Corp.) (Part)	Ward No. 6	EB No. 131	848	9	-
40501000	Hyderabad (M.Corp.) (Part)	Ward No. 6	EB No. 132	735	36	5
40501000	Hyderabad (M.Corp.) (Part)	Ward No. 6	EB No. 133	775	29	-
40501000	Hyderabad (M.Corp.) (Part)	Ward No. 6	EB No. 134	316	18	5
40501000	Hyderabad (M.Corp.) (Part)	Ward No. 6	EB No. 135	247	10	5

APPENDIX TO DISTRICT PRIMARY CENSUS ABSTRACT

TOTAL, SCHEDULED CASTES AND SCHEDULED TRIBES POPULATION - URBAN BLOCK WISE

Location code number	Name of Town	Name of Ward	Boundaries of urban block/ E.B. number	Total Population	Scheduled Caste Population	Scheduled Tribe Population
1	2	3	4	5	6	7
40501000	Hyderabad (M.Corp.) (Part)	Ward No. 6	EB No. 136	442	10	-
40501000	Hyderabad (M.Corp.) (Part)	Ward No. 6	EB No. 137	606	80	-
40501000	Hyderabad (M.Corp.) (Part)	Ward No. 6	EB No. 138	173	-	-
40501000	Hyderabad (M.Corp.) (Part)	Ward No. 6	EB No. 139	194	-	-
40501000	Hyderabad (M.Corp.) (Part)	Ward No. 6	EB No. 140	300	12	-
40501000	Hyderabad (M.Corp.) (Part)	Ward No. 6	EB No. 141	274	8	3
40501000	Hyderabad (M.Corp.) (Part)	Ward No. 6	EB No. 142	362	23	5
40501000	Hyderabad (M.Corp.) (Part)	Ward No. 6	EB No. 143	480	21	-
40501000	Hyderabad (M.Corp.) (Part)	Ward No. 6	EB No. 144	224	-	-
40501000	Hyderabad (M.Corp.) (Part)	Ward No. 6	EB No. 145	123	-	-
40501000	Hyderabad (M.Corp.) (Part)	Ward No. 6	EB No. 146	431	-	-
40501000	Hyderabad (M.Corp.) (Part)	Ward No. 6	EB No. 147	117	1	-
40501000	Hyderabad (M.Corp.) (Part)	Ward No. 6	EB No. 148	590	17	-
40501000	Hyderabad (M.Corp.) (Part)	Ward No. 6	EB No. 149	27	1	-
40501000	Hyderabad (M.Corp.) (Part)	Ward No. 6	EB No. 150	85	-	4
40501000	Hyderabad (M.Corp.) (Part)	Ward No. 6	EB No. 151	260	-	5
40501000	Hyderabad (M.Corp.) (Part)	Ward No. 6	EB No. 152	364	29	-
40501000	Hyderabad (M.Corp.) (Part)	Ward No. 6	EB No. 153	420	18	-
40501000	Hyderabad (M.Corp.) (Part)	Ward No. 6	EB No. 154	186	15	-
40501000	Hyderabad (M.Corp.) (Part)	Ward No. 6	EB No. 155	467	50	-
40501000	Hyderabad (M.Corp.) (Part)	Ward No. 6	EB No. 156	254	38	-
40501000	Hyderabad (M.Corp.) (Part)	Ward No. 6	EB No. 157	631	55	-
40501000	Hyderabad (M.Corp.) (Part)	Ward No. 6	EB No. 158	25	-	-
40501000	Hyderabad (M.Corp.) (Part)	Ward No. 6	EB No. 159	290	24	-
40501000	Hyderabad (M.Corp.) (Part)	Ward No. 6	EB No. 160	892	537	1
40501000	Hyderabad (M.Corp.) (Part)	Ward No. 6	EB No. 161	411	188	-
40501000	Hyderabad (M.Corp.) (Part)	Ward No. 6	EB No. 162	205	6	-
40501000	Hyderabad (M.Corp.) (Part)	Ward No. 6	EB No. 163	44	5	-
40501000	Hyderabad (M.Corp.) (Part)	Ward No. 6	EB No. 164	325	12	-
40501000	Hyderabad (M.Corp.) (Part)	Ward No. 6	EB No. 165	263	15	-
40501000	Hyderabad (M.Corp.) (Part)	Ward No. 6	EB No. 166	394	7	-
40501000	Hyderabad (M.Corp.) (Part)	Ward No. 6	EB No. 167	277	5	-
40501000	Hyderabad (M.Corp.) (Part)	Ward No. 6	EB No. 168	539	17	-
40501000	Hyderabad (M.Corp.) (Part)	Ward No. 6	EB No. 169	508	10	-
40501000	Hyderabad (M.Corp.) (Part)	Ward No. 6	EB No. 170	119	2	-
40501000	Hyderabad (M.Corp.) (Part)	Ward No. 6	EB No. 171	505	80	-
40501000	Hyderabad (M.Corp.) (Part)	Ward No. 6	EB No. 172	529	60	-
40501000	Hyderabad (M.Corp.) (Part)	Ward No. 6	EB No. 173	466	33	-
40501000	Hyderabad (M.Corp.) (Part)	Ward No. 6	EB No. 174	610	54	-
40501000	Hyderabad (M.Corp.) (Part)	Ward No. 6	EB No. 175	443	18	-
40501000	Hyderabad (M.Corp.) (Part)	Ward No. 6	EB No. 176	525	391	-
40501000	Hyderabad (M.Corp.) (Part)	Ward No. 6	EB No. 177	193	-	-
40501000	Hyderabad (M.Corp.) (Part)	Ward No. 6	EB No. 178	91	3	-
40501000	Hyderabad (M.Corp.) (Part)	Ward No. 6	EB No. 179	83	-	-
40501000	Hyderabad (M.Corp.) (Part)	Ward No. 6	EB No. 180	148	-	-
40501000	Hyderabad (M.Corp.) (Part)	Ward No. 6	EB No. 181	489	36	-

APPENDIX TO DISTRICT PRIMARY CENSUS ABSTRACT

TOTAL, SCHEDULED CASTES AND SCHEDULED TRIBES POPULATION - URBAN BLOCK WISE

Location code number	Name of Town	Name of Ward	Boundaries of urban block/ E.B. number	Total Population	Scheduled Caste Population	Scheduled Tribe Population
1	2	3	4	5	6	7
40501000	Hyderabad (M.Corp.) (Part)	Ward No. 6	EB No. 182	241	56	-
40501000	Hyderabad (M.Corp.) (Part)	Ward No. 6	EB No. 183	409	22	-
40501000	Hyderabad (M.Corp.) (Part)	Ward No. 6	EB No. 184	449	6	-
40501000	Hyderabad (M.Corp.) (Part)	Ward No. 6	EB No. 185	439	47	5
40501000	Hyderabad (M.Corp.) (Part)	Ward No. 6	EB No. 186	430	-	-
40501000	Hyderabad (M.Corp.) (Part)	Ward No. 6	EB No. 187	492	12	-
40501000	Hyderabad (M.Corp.) (Part)	Ward No. 6	EB No. 188	163	-	-
40501000	Hyderabad (M.Corp.) (Part)	Ward No. 6	EB No. 189	162	-	-
40501000	Hyderabad (M.Corp.) (Part)	Ward No. 6	EB No. 190	81	2	-
40501000	Hyderabad (M.Corp.) (Part)	Ward No. 6	EB No. 191	99	2	-
40501000	Hyderabad (M.Corp.) (Part)	Ward No. 6	EB No. 192	438	14	-
40501000	Hyderabad (M.Corp.) (Part)	Ward No. 6	EB No. 193	428	18	-
40501000	Hyderabad (M.Corp.) (Part)	Ward No. 6	EB No. 194	144	-	-
40501000	Hyderabad (M.Corp.) (Part)	Ward No. 6	EB No. 195	172	4	-
40501000	Hyderabad (M.Corp.) (Part)	Ward No. 6	EB No. 196	370	90	4
40501000	Hyderabad (M.Corp.) (Part)	Ward No. 6	EB No. 197	666	-	-
40501000	Hyderabad (M.Corp.) (Part)	Ward No. 6	EB No. 198	234	17	6
40501000	Hyderabad (M.Corp.) (Part)	Ward No. 6	EB No. 199	553	29	3
40501000	Hyderabad (M.Corp.) (Part)	Ward No. 6	EB No. 200	537	54	-
40501000	Hyderabad (M.Corp.) (Part)	Ward No. 6	EB No. 201	638	113	5
40501000	Hyderabad (M.Corp.) (Part)	Ward No. 6	EB No. 202	196	14	-
40501000	Hyderabad (M.Corp.) (Part)	Ward No. 6	EB No. 203	255	10	10
40501000	Hyderabad (M.Corp.) (Part)	Ward No. 6	EB No. 204	561	34	-
40501000	Hyderabad (M.Corp.) (Part)	Ward No. 6	EB No. 205	79	10	-
40501000	Hyderabad (M.Corp.) (Part)	Ward No. 6	EB No. 206	141	3	-
40501000	Hyderabad (M.Corp.) (Part)	Ward No. 6	EB No. 207	661	287	-
40501000	Hyderabad (M.Corp.) (Part)	Ward No. 6	EB No. 208	789	22	-
40501000	Hyderabad (M.Corp.) (Part)	Ward No. 6	EB No. 209	14	-	-
40501000	Hyderabad (M.Corp.) (Part)	Ward No. 6	EB No. 210	32	-	-
40501000	Hyderabad (M.Corp.) (Part)	Ward No. 6	EB No. 211	38	-	-
40501000	Hyderabad (M.Corp.) (Part)	Ward No. 6	EB No. 212	367	7	-
40501000	Hyderabad (M.Corp.) (Part)	Ward No. 6	EB No. 213	365	12	6
40501000	Hyderabad (M.Corp.) (Part)	Ward No. 6	EB No. 214	157	3	-
40501000	Hyderabad (M.Corp.) (Part)	Ward No. 6	EB No. 215	784	172	-
40501000	Hyderabad (M.Corp.) (Part)	Ward No. 6	EB No. 216	19	-	-
40501000	Hyderabad (M.Corp.) (Part)	Ward No. 6	EB No. 217	127	-	-
40501000	Hyderabad (M.Corp.) (Part)	Ward No. 6	EB No. 218	110	8	-
40501000	Hyderabad (M.Corp.) (Part)	Ward No. 6	EB No. 219	130	4	-
40501000	Hyderabad (M.Corp.) (Part)	Ward No. 6	EB No. 220	89	-	-
40501000	Hyderabad (M.Corp.) (Part)	Ward No. 6	EB No. 221	155	-	-
40501000	Hyderabad (M.Corp.) (Part)	Ward No. 6	EB No. 222	174	6	-
40501000	Hyderabad (M.Corp.) (Part)	Ward No. 6	EB No. 223	168	22	5
40501000	Hyderabad (M.Corp.) (Part)	Ward No. 6	EB No. 224	120	2	-
40501000	Hyderabad (M.Corp.) (Part)	Ward No. 6	EB No. 225	393	131	-
40501000	Hyderabad (M.Corp.) (Part)	Ward No. 6	EB No. 226	812	93	-
40501000	Hyderabad (M.Corp.) (Part)	Ward No. 6	EB No. 227	72	49	1

APPENDIX TO DISTRICT PRIMARY CENSUS ABSTRACT

TOTAL, SCHEDULED CASTES AND SCHEDULED TRIBES POPULATION - URBAN BLOCK WISE

Location code number	Name of Town	Name of Ward	Boundaries of urban block/ E.B. number	Total Population	Scheduled Caste Population	Scheduled Tribe Population
1	2	3	4	5	6	7
40501000	Hyderabad (M.Corp.) (Part)	Ward No. 6	EB No. 228	21	5	-
40501000	Hyderabad (M.Corp.) (Part)	Ward No. 6	EB No. 229	78	15	-
40501000	Hyderabad (M.Corp.) (Part)	Ward No. 6	EB No. 230	203	4	-
40501000	Hyderabad (M.Corp.) (Part)	Ward No. 6	EB No. 231	222	-	-
40501000	Hyderabad (M.Corp.) (Part)	Ward No. 6	EB No. 232	150	5	-
40501000	Hyderabad (M.Corp.) (Part)	Ward No. 6	EB No. 233	174	8	-
40501000	Hyderabad (M.Corp.) (Part)	Ward No. 6	EB No. 234	144	-	-
40501000	Hyderabad (M.Corp.) (Part)	Ward No. 6	EB No. 235	212	3	-
40501000	Hyderabad (M.Corp.) (Part)	Ward No. 6	EB No. 236	231	7	-
40501000	Hyderabad (M.Corp.) (Part)	Ward No. 6	EB No. 237	220	4	-
40501000	Hyderabad (M.Corp.) (Part)	Ward No. 6	EB No. 238	151	2	-
40501000	Hyderabad (M.Corp.) (Part)	Ward No. 6	EB No. 239	193	7	-
40501000	Hyderabad (M.Corp.) (Part)	Ward No. 6	EB No. 240	175	23	-
40501000	Hyderabad (M.Corp.) (Part)	Ward No. 6	EB No. 241	188	11	2
40501000	Hyderabad (M.Corp.) (Part)	Ward No. 6	EB No. 242	189	6	6
40501000	Hyderabad (M.Corp.) (Part)	Ward No. 6	EB No. 243	171	21	4
40501000	Hyderabad (M.Corp.) (Part)	Ward No. 6	EB No. 244	696	313	-
40501000	Hyderabad (M.Corp.) (Part)	Ward No. 6	EB No. 245	481	192	4
40501000	Hyderabad (M.Corp.) (Part)	Ward No. 6	EB No. 246	171	11	-
40501000	Hyderabad (M.Corp.) (Part)	Ward No. 6	EB No. 247	109	-	-
40501000	Hyderabad (M.Corp.) (Part)	Ward No. 6	EB No. 248	252	4	-
40501000	Hyderabad (M.Corp.) (Part)	Ward No. 6	EB No. 249	557	276	-
40501000	Hyderabad (M.Corp.) (Part)	Ward No. 6	EB No. 250	590	26	-
40501000	Hyderabad (M.Corp.) (Part)	Ward No. 6	EB No. 251	366	10	-
40501000	Hyderabad (M.Corp.) (Part)	Ward No. 6	EB No. 252	174	-	-
40501000	Hyderabad (M.Corp.) (Part)	Ward No. 6	EB No. 253	187	-	-
40501000	Hyderabad (M.Corp.) (Part)	Ward No. 6	EB No. 254	271	13	9
40501000	Hyderabad (M.Corp.) (Part)	Ward No. 6	EB No. 255	358	50	-
40501000	Hyderabad (M.Corp.) (Part)	Ward No. 6	EB No. 256	525	-	-
40501000	Hyderabad (M.Corp.) (Part)	Ward No. 6	EB No. 257	456	-	-
40501000	Hyderabad (M.Corp.) (Part)	Ward No. 6	EB No. 258	300	27	-
40501000	Hyderabad (M.Corp.) (Part)	Ward No. 6	EB No. 259	401	1	1
40501000	Hyderabad (M.Corp.) (Part)	Ward No. 6	EB No. 260	478	13	-
40501000	Hyderabad (M.Corp.) (Part)	Ward No. 6	EB No. 261	342	43	-
40501000	Hyderabad (M.Corp.) (Part)	Ward No. 6	EB No. 262	475	180	7
40501000	Hyderabad (M.Corp.) (Part)	Ward No. 6	EB No. 263	318	53	-
40501000	Hyderabad (M.Corp.) (Part)	Ward No. 6	EB No. 264	544	23	10
40501000	Hyderabad (M.Corp.) (Part)	Ward No. 6	EB No. 265	588	21	4
40501000	Hyderabad (M.Corp.) (Part)	Ward No. 6	EB No. 266	537	85	-
40501000	Hyderabad (M.Corp.) (Part)	Ward No. 6	EB No. 267	480	34	4
40501000	Hyderabad (M.Corp.) (Part)	Ward No. 6	EB No. 268	347	-	-
40501000	Hyderabad (M.Corp.) (Part)	Ward No. 6	EB No. 269	457	10	-
40501000	Hyderabad (M.Corp.) (Part)	Ward No. 6	EB No. 270	365	6	-
40501000	Hyderabad (M.Corp.) (Part)	Ward No. 6	EB No. 271	436	-	5
40501000	Hyderabad (M.Corp.) (Part)	Ward No. 6	EB No. 272	382	12	-
40501000	Hyderabad (M.Corp.) (Part)	Ward No. 6	EB No. 273	322	-	-

APPENDIX TO DISTRICT PRIMARY CENSUS ABSTRACT

TOTAL, SCHEDULED CASTES AND SCHEDULED TRIBES POPULATION - URBAN BLOCK WISE

Location code number	Name of Town	Name of Ward	Boundaries of urban block/ E.B. number	Total Population	Scheduled Caste Population	Scheduled Tribe Population
1	2	3	4	5	6	7
40501000	Hyderabad (M.Corp.) (Part)	Ward No. 6	EB No. 274	557	-	-
40501000	Hyderabad (M.Corp.) (Part)	Ward No. 6	EB No. 275	43	-	-
40501000	Hyderabad (M.Corp.) (Part)	Ward No. 6	EB No. 276	42	11	-
40501000	Hyderabad (M.Corp.) (Part)	Ward No. 6	EB No. 277	184	5	-
40501000	Hyderabad (M.Corp.) (Part)	Ward No. 6	EB No. 278	128	-	-
40501000	Hyderabad (M.Corp.) (Part)	Ward No. 6	EB No. 279	370	5	-
40501000	Hyderabad (M.Corp.) (Part)	Ward No. 6	EB No. 280	268	3	-
40501000	Hyderabad (M.Corp.) (Part)	Ward No. 6	EB No. 281	173	-	-
40501000	Hyderabad (M.Corp.) (Part)	Ward No. 6	EB No. 282	585	7	-
40501000	Hyderabad (M.Corp.) (Part)	Ward No. 6	EB No. 283	404	48	2
40501000	Hyderabad (M.Corp.) (Part)	Ward No. 6	EB No. 284	664	86	167
40501000	Hyderabad (M.Corp.) (Part)	Ward No. 6	EB No. 285	541	9	-
40501000	Hyderabad (M.Corp.) (Part)	Ward No. 6	EB No. 286	653	68	-
40501000	Hyderabad (M.Corp.) (Part)	Ward No. 6	EB No. 287	703	175	-
40501000	Hyderabad (M.Corp.) (Part)	Ward No. 6	EB No. 288	649	-	-
40501000	Hyderabad (M.Corp.) (Part)	Ward No. 6	EB No. 289	607	76	-
40501000	Hyderabad (M.Corp.) (Part)	Ward No. 6	EB No. 290	537	54	-
40501000	Hyderabad (M.Corp.) (Part)	Ward No. 6	EB No. 291	515	-	-
40501000	Hyderabad (M.Corp.) (Part)	Ward No. 6	EB No. 292	704	13	-
40501000	Hyderabad (M.Corp.) (Part)	Ward No. 6	EB No. 293	598	4	-
40501000	Hyderabad (M.Corp.) (Part)	Ward No. 6	EB No. 294	531	154	-
40501000	Hyderabad (M.Corp.) (Part)	Ward No. 6	EB No. 295	546	-	-
40501000	Hyderabad (M.Corp.) (Part)	Ward No. 6	EB No. 296	510	-	-
40501000	Hyderabad (M.Corp.) (Part)	Ward No. 6	EB No. 297	664	49	-
40501000	Hyderabad (M.Corp.) (Part)	Ward No. 6	EB No. 298	354	-	-
40501000	Hyderabad (M.Corp.) (Part)	Ward No. 7	EB No. 1	546	-	-
40501000	Hyderabad (M.Corp.) (Part)	Ward No. 7	EB No. 2	712	9	2
40501000	Hyderabad (M.Corp.) (Part)	Ward No. 7	EB No. 3	536	153	-
40501000	Hyderabad (M.Corp.) (Part)	Ward No. 7	EB No. 4	518	74	-
40501000	Hyderabad (M.Corp.) (Part)	Ward No. 7	EB No. 5	441	22	-
40501000	Hyderabad (M.Corp.) (Part)	Ward No. 7	EB No. 6	537	4	-
40501000	Hyderabad (M.Corp.) (Part)	Ward No. 7	EB No. 7	688	277	-
40501000	Hyderabad (M.Corp.) (Part)	Ward No. 7	EB No. 8	468	12	4
40501000	Hyderabad (M.Corp.) (Part)	Ward No. 7	EB No. 9	802	-	-
40501000	Hyderabad (M.Corp.) (Part)	Ward No. 7	EB No. 10	551	9	-
40501000	Hyderabad (M.Corp.) (Part)	Ward No. 7	EB No. 11	341	-	3
40501000	Hyderabad (M.Corp.) (Part)	Ward No. 7	EB No. 12	772	-	-
40501000	Hyderabad (M.Corp.) (Part)	Ward No. 7	EB No. 13	624	-	-
40501000	Hyderabad (M.Corp.) (Part)	Ward No. 7	EB No. 14	660	21	-
40501000	Hyderabad (M.Corp.) (Part)	Ward No. 7	EB No. 15	532	99	-
40501000	Hyderabad (M.Corp.) (Part)	Ward No. 7	EB No. 16	302	-	-
40501000	Hyderabad (M.Corp.) (Part)	Ward No. 7	EB No. 17	571	16	-
40501000	Hyderabad (M.Corp.) (Part)	Ward No. 7	EB No. 18	831	30	5
40501000	Hyderabad (M.Corp.) (Part)	Ward No. 7	EB No. 19	608	9	-
40501000	Hyderabad (M.Corp.) (Part)	Ward No. 7	EB No. 20	394	-	-
40501000	Hyderabad (M.Corp.) (Part)	Ward No. 7	EB No. 21	622	9	1

APPENDIX TO DISTRICT PRIMARY CENSUS ABSTRACT

TOTAL, SCHEDULED CASTES AND SCHEDULED TRIBES POPULATION - URBAN BLOCK WISE

Location code number	Name of Town	Name of Ward	Boundaries of urban block/ E.B. number	Total Population	Scheduled Caste Population	Scheduled Tribe Population
1	2	3	4	5	6	7
40501000	Hyderabad (M.Corp.) (Part)	Ward No. 7	EB No. 22	298	-	6
40501000	Hyderabad (M.Corp.) (Part)	Ward No. 7	EB No. 23	373	-	-
40501000	Hyderabad (M.Corp.) (Part)	Ward No. 7	EB No. 24	759	-	-
40501000	Hyderabad (M.Corp.) (Part)	Ward No. 7	EB No. 25	751	41	19
40501000	Hyderabad (M.Corp.) (Part)	Ward No. 7	EB No. 26	412	-	-
40501000	Hyderabad (M.Corp.) (Part)	Ward No. 7	EB No. 27	502	14	4
40501000	Hyderabad (M.Corp.) (Part)	Ward No. 7	EB No. 28	737	20	7
40501000	Hyderabad (M.Corp.) (Part)	Ward No. 7	EB No. 29	687	-	-
40501000	Hyderabad (M.Corp.) (Part)	Ward No. 7	EB No. 30	733	-	-
40501000	Hyderabad (M.Corp.) (Part)	Ward No. 7	EB No. 31	278	-	5
40501000	Hyderabad (M.Corp.) (Part)	Ward No. 7	EB No. 32	433	4	-
40501000	Hyderabad (M.Corp.) (Part)	Ward No. 7	EB No. 33	404	14	-
40501000	Hyderabad (M.Corp.) (Part)	Ward No. 7	EB No. 34	565	-	-
40501000	Hyderabad (M.Corp.) (Part)	Ward No. 7	EB No. 35	530	5	315
40501000	Hyderabad (M.Corp.) (Part)	Ward No. 7	EB No. 36	382	-	347
40501000	Hyderabad (M.Corp.) (Part)	Ward No. 7	EB No. 37	429	3	384
40501000	Hyderabad (M.Corp.) (Part)	Ward No. 7	EB No. 38	664	13	257
40501000	Hyderabad (M.Corp.) (Part)	Ward No. 7	EB No. 39	413	-	358
40501000	Hyderabad (M.Corp.) (Part)	Ward No. 7	EB No. 40	532	11	1
40501000	Hyderabad (M.Corp.) (Part)	Ward No. 7	EB No. 41	681	10	544
40501000	Hyderabad (M.Corp.) (Part)	Ward No. 7	EB No. 42	467	18	-
40501000	Hyderabad (M.Corp.) (Part)	Ward No. 7	EB No. 43	417	23	-
40501000	Hyderabad (M.Corp.) (Part)	Ward No. 7	EB No. 44	817	52	-
40501000	Hyderabad (M.Corp.) (Part)	Ward No. 7	EB No. 45	738	12	-
40501000	Hyderabad (M.Corp.) (Part)	Ward No. 7	EB No. 46	667	24	1
40501000	Hyderabad (M.Corp.) (Part)	Ward No. 7	EB No. 47	618	7	4
40501000	Hyderabad (M.Corp.) (Part)	Ward No. 7	EB No. 48	511	17	5
40501000	Hyderabad (M.Corp.) (Part)	Ward No. 7	EB No. 49	769	234	-
40501000	Hyderabad (M.Corp.) (Part)	Ward No. 7	EB No. 50	685	23	13
40501000	Hyderabad (M.Corp.) (Part)	Ward No. 7	EB No. 51	888	114	15
40501000	Hyderabad (M.Corp.) (Part)	Ward No. 7	EB No. 52	373	6	-
40501000	Hyderabad (M.Corp.) (Part)	Ward No. 7	EB No. 53	355	-	-
40501000	Hyderabad (M.Corp.) (Part)	Ward No. 7	EB No. 54	559	-	-
40501000	Hyderabad (M.Corp.) (Part)	Ward No. 7	EB No. 55	757	4	-
40501000	Hyderabad (M.Corp.) (Part)	Ward No. 7	EB No. 56	398	10	-
40501000	Hyderabad (M.Corp.) (Part)	Ward No. 7	EB No. 57	448	10	-
40501000	Hyderabad (M.Corp.) (Part)	Ward No. 7	EB No. 58	748	167	7
40501000	Hyderabad (M.Corp.) (Part)	Ward No. 7	EB No. 59	666	11	-
40501000	Hyderabad (M.Corp.) (Part)	Ward No. 7	EB No. 60	626	-	-
40501000	Hyderabad (M.Corp.) (Part)	Ward No. 7	EB No. 61	956	13	-
40501000	Hyderabad (M.Corp.) (Part)	Ward No. 7	EB No. 62	489	3	-
40501000	Hyderabad (M.Corp.) (Part)	Ward No. 7	EB No. 63	783	8	15
40501000	Hyderabad (M.Corp.) (Part)	Ward No. 7	EB No. 64	249	39	5
40501000	Hyderabad (M.Corp.) (Part)	Ward No. 7	EB No. 65	201	18	-
40501000	Hyderabad (M.Corp.) (Part)	Ward No. 7	EB No. 66	638	45	-
40501000	Hyderabad (M.Corp.) (Part)	Ward No. 7	EB No. 67	685	167	7

APPENDIX TO DISTRICT PRIMARY CENSUS ABSTRACT

TOTAL, SCHEDULED CASTES AND SCHEDULED TRIBES POPULATION - URBAN BLOCK WISE

Location code number	Name of Town	Name of Ward	Boundaries of urban block/ E.B. number	Total Population	Scheduled Caste Population	Scheduled Tribe Population
1	2	3	4	5	6	7
40501000	Hyderabad (M.Corp.) (Part)	Ward No. 7	EB No. 68	664	107	4
40501000	Hyderabad (M.Corp.) (Part)	Ward No. 7	EB No. 69	660	358	1
40501000	Hyderabad (M.Corp.) (Part)	Ward No. 7	EB No. 70	807	60	3
40501000	Hyderabad (M.Corp.) (Part)	Ward No. 7	EB No. 71	464	-	-
40501000	Hyderabad (M.Corp.) (Part)	Ward No. 7	EB No. 72	418	-	-
40501000	Hyderabad (M.Corp.) (Part)	Ward No. 7	EB No. 73	495	6	-
40501000	Hyderabad (M.Corp.) (Part)	Ward No. 7	EB No. 74	337	85	20
40501000	Hyderabad (M.Corp.) (Part)	Ward No. 7	EB No. 75	411	133	11
40501000	Hyderabad (M.Corp.) (Part)	Ward No. 7	EB No. 76	614	60	9
40501000	Hyderabad (M.Corp.) (Part)	Ward No. 7	EB No. 77	427	19	-
40501000	Hyderabad (M.Corp.) (Part)	Ward No. 7	EB No. 78	563	77	4
40501000	Hyderabad (M.Corp.) (Part)	Ward No. 7	EB No. 79	708	4	-
40501000	Hyderabad (M.Corp.) (Part)	Ward No. 7	EB No. 80	392	26	-
40501000	Hyderabad (M.Corp.) (Part)	Ward No. 7	EB No. 81	479	111	-
40501000	Hyderabad (M.Corp.) (Part)	Ward No. 7	EB No. 82	497	344	10
40501000	Hyderabad (M.Corp.) (Part)	Ward No. 7	EB No. 83	787	33	-
40501000	Hyderabad (M.Corp.) (Part)	Ward No. 7	EB No. 84	619	-	-
40501000	Hyderabad (M.Corp.) (Part)	Ward No. 7	EB No. 85	522	35	8
40501000	Hyderabad (M.Corp.) (Part)	Ward No. 7	EB No. 86	676	20	-
40501000	Hyderabad (M.Corp.) (Part)	Ward No. 7	EB No. 87	476	57	-
40501000	Hyderabad (M.Corp.) (Part)	Ward No. 7	EB No. 88	305	16	-
40501000	Hyderabad (M.Corp.) (Part)	Ward No. 7	EB No. 89	539	-	-
40501000	Hyderabad (M.Corp.) (Part)	Ward No. 7	EB No. 90	850	50	4
40501000	Hyderabad (M.Corp.) (Part)	Ward No. 7	EB No. 91	598	20	-
40501000	Hyderabad (M.Corp.) (Part)	Ward No. 7	EB No. 92	388	6	16
40501000	Hyderabad (M.Corp.) (Part)	Ward No. 7	EB No. 93	560	4	-
40501000	Hyderabad (M.Corp.) (Part)	Ward No. 7	EB No. 94	565	14	5
40501000	Hyderabad (M.Corp.) (Part)	Ward No. 7	EB No. 95	487	6	4
40501000	Hyderabad (M.Corp.) (Part)	Ward No. 7	EB No. 96	452	37	-
40501000	Hyderabad (M.Corp.) (Part)	Ward No. 7	EB No. 97	641	165	37
40501000	Hyderabad (M.Corp.) (Part)	Ward No. 7	EB No. 98	491	64	2
40501000	Hyderabad (M.Corp.) (Part)	Ward No. 7	EB No. 99	569	198	5
40501000	Hyderabad (M.Corp.) (Part)	Ward No. 7	EB No. 100	511	56	2
40501000	Hyderabad (M.Corp.) (Part)	Ward No. 7	EB No. 101	750	6	-
40501000	Hyderabad (M.Corp.) (Part)	Ward No. 7	EB No. 102	583	-	5
40501000	Hyderabad (M.Corp.) (Part)	Ward No. 7	EB No. 103	553	-	-
40501000	Hyderabad (M.Corp.) (Part)	Ward No. 7	EB No. 104	599	8	-
40501000	Hyderabad (M.Corp.) (Part)	Ward No. 7	EB No. 105	604	33	-
40501000	Hyderabad (M.Corp.) (Part)	Ward No. 7	EB No. 106	556	8	-
40501000	Hyderabad (M.Corp.) (Part)	Ward No. 7	EB No. 107	500	-	-
40501000	Hyderabad (M.Corp.) (Part)	Ward No. 7	EB No. 108	553	-	-
40501000	Hyderabad (M.Corp.) (Part)	Ward No. 7	EB No. 109	610	207	-
40501000	Hyderabad (M.Corp.) (Part)	Ward No. 7	EB No. 110	699	20	2
40501000	Hyderabad (M.Corp.) (Part)	Ward No. 7	EB No. 111	774	-	-
40501000	Hyderabad (M.Corp.) (Part)	Ward No. 7	EB No. 112	638	-	-
40501000	Hyderabad (M.Corp.) (Part)	Ward No. 7	EB No. 113	283	-	-

APPENDIX TO DISTRICT PRIMARY CENSUS ABSTRACT

TOTAL, SCHEDULED CASTES AND SCHEDULED TRIBES POPULATION - URBAN BLOCK WISE

Location code number	Name of Town	Name of Ward	Boundaries of urban block/ E.B. number	Total Population	Scheduled Caste Population	Scheduled Tribe Population
1	2	3	4	5	6	7
40501000	Hyderabad (M.Corp.) (Part)	Ward No. 7	EB No. 114	427	80	5
40501000	Hyderabad (M.Corp.) (Part)	Ward No. 7	EB No. 115	244	-	-
40501000	Hyderabad (M.Corp.) (Part)	Ward No. 7	EB No. 116	626	-	-
40501000	Hyderabad (M.Corp.) (Part)	Ward No. 7	EB No. 117	310	-	-
40501000	Hyderabad (M.Corp.) (Part)	Ward No. 7	EB No. 118	504	-	-
40501000	Hyderabad (M.Corp.) (Part)	Ward No. 7	EB No. 119	399	38	-
40501000	Hyderabad (M.Corp.) (Part)	Ward No. 7	EB No. 120	512	106	-
40501000	Hyderabad (M.Corp.) (Part)	Ward No. 7	EB No. 121	556	18	-
40501000	Hyderabad (M.Corp.) (Part)	Ward No. 7	EB No. 122	677	36	-
40501000	Hyderabad (M.Corp.) (Part)	Ward No. 7	EB No. 123	521	52	16
40501000	Hyderabad (M.Corp.) (Part)	Ward No. 7	EB No. 124	556	83	-
40501000	Hyderabad (M.Corp.) (Part)	Ward No. 7	EB No. 125	810	8	-
40501000	Hyderabad (M.Corp.) (Part)	Ward No. 7	EB No. 126	683	40	-
40501000	Hyderabad (M.Corp.) (Part)	Ward No. 7	EB No. 127	744	55	-
40501000	Hyderabad (M.Corp.) (Part)	Ward No. 7	EB No. 128	649	46	12
40501000	Hyderabad (M.Corp.) (Part)	Ward No. 7	EB No. 129	679	40	4
40501000	Hyderabad (M.Corp.) (Part)	Ward No. 7	EB No. 130	561	17	-
40501000	Hyderabad (M.Corp.) (Part)	Ward No. 7	EB No. 131	897	61	5
40501000	Hyderabad (M.Corp.) (Part)	Ward No. 7	EB No. 132	555	56	5
40501000	Hyderabad (M.Corp.) (Part)	Ward No. 7	EB No. 133	776	8	-
40501000	Hyderabad (M.Corp.) (Part)	Ward No. 7	EB No. 134	599	112	6
40501000	Hyderabad (M.Corp.) (Part)	Ward No. 7	EB No. 135	494	22	-
40501000	Hyderabad (M.Corp.) (Part)	Ward No. 7	EB No. 136	484	18	5
40501000	Hyderabad (M.Corp.) (Part)	Ward No. 7	EB No. 137	623	20	6
40501000	Hyderabad (M.Corp.) (Part)	Ward No. 7	EB No. 138	563	19	12
40501000	Hyderabad (M.Corp.) (Part)	Ward No. 7	EB No. 139	579	78	-
40501000	Hyderabad (M.Corp.) (Part)	Ward No. 7	EB No. 140	753	34	1
40501000	Hyderabad (M.Corp.) (Part)	Ward No. 7	EB No. 141	56	6	4
40501000	Hyderabad (M.Corp.) (Part)	Ward No. 7	EB No. 142	664	59	-
40501000	Hyderabad (M.Corp.) (Part)	Ward No. 7	EB No. 143	751	88	-
40501000	Hyderabad (M.Corp.) (Part)	Ward No. 7	EB No. 144	705	51	-
40501000	Hyderabad (M.Corp.) (Part)	Ward No. 7	EB No. 145	858	22	9
40501000	Hyderabad (M.Corp.) (Part)	Ward No. 7	EB No. 146	466	14	-
40501000	Hyderabad (M.Corp.) (Part)	Ward No. 7	EB No. 147	668	14	2
40501000	Hyderabad (M.Corp.) (Part)	Ward No. 7	EB No. 148	759	-	-
40501000	Hyderabad (M.Corp.) (Part)	Ward No. 7	EB No. 149	757	-	-
40501000	Hyderabad (M.Corp.) (Part)	Ward No. 7	EB No. 150	972	-	-
40501000	Hyderabad (M.Corp.) (Part)	Ward No. 7	EB No. 151	451	51	-
40501000	Hyderabad (M.Corp.) (Part)	Ward No. 7	EB No. 152	806	22	-
40501000	Hyderabad (M.Corp.) (Part)	Ward No. 7	EB No. 153	207	-	-
40501000	Hyderabad (M.Corp.) (Part)	Ward No. 7	EB No. 154	468	41	5
40501000	Hyderabad (M.Corp.) (Part)	Ward No. 7	EB No. 155	376	-	-
40501000	Hyderabad (M.Corp.) (Part)	Ward No. 7	EB No. 156	400	-	-
40501000	Hyderabad (M.Corp.) (Part)	Ward No. 7	EB No. 157	487	23	51
40501000	Hyderabad (M.Corp.) (Part)	Ward No. 7	EB No. 158	420	-	-
40501000	Hyderabad (M.Corp.) (Part)	Ward No. 7	EB No. 159	330	7	-

APPENDIX TO DISTRICT PRIMARY CENSUS ABSTRACT

TOTAL, SCHEDULED CASTES AND SCHEDULED TRIBES POPULATION - URBAN BLOCK WISE

Location code number	Name of Town	Name of Ward	Boundaries of urban block/ E.B. number	Total Population	Scheduled Caste Population	Scheduled Tribe Population
1	2	3	4	5	6	7
40501000	Hyderabad (M.Corp.) (Part)	Ward No. 7	EB No. 160	522	-	-
40501000	Hyderabad (M.Corp.) (Part)	Ward No. 7	EB No. 161	498	6	-
40501000	Hyderabad (M.Corp.) (Part)	Ward No. 7	EB No. 162	604	15	-
40501000	Hyderabad (M.Corp.) (Part)	Ward No. 7	EB No. 163	579	-	5
40501000	Hyderabad (M.Corp.) (Part)	Ward No. 7	EB No. 164	553	-	-
40501000	Hyderabad (M.Corp.) (Part)	Ward No. 7	EB No. 165	556	8	-
40501000	Hyderabad (M.Corp.) (Part)	Ward No. 7	EB No. 166	600	4	-
40501000	Hyderabad (M.Corp.) (Part)	Ward No. 7	EB No. 167	417	-	-
40501000	Hyderabad (M.Corp.) (Part)	Ward No. 8	EB No. 1	566	24	21
40501000	Hyderabad (M.Corp.) (Part)	Ward No. 8	EB No. 2	425	-	-
40501000	Hyderabad (M.Corp.) (Part)	Ward No. 8	EB No. 3	581	55	11
40501000	Hyderabad (M.Corp.) (Part)	Ward No. 8	EB No. 4	469	45	5
40501000	Hyderabad (M.Corp.) (Part)	Ward No. 8	EB No. 5	848	42	-
40501000	Hyderabad (M.Corp.) (Part)	Ward No. 8	EB No. 6	664	3	-
40501000	Hyderabad (M.Corp.) (Part)	Ward No. 8	EB No. 7	457	34	-
40501000	Hyderabad (M.Corp.) (Part)	Ward No. 8	EB No. 8	431	4	-
40501000	Hyderabad (M.Corp.) (Part)	Ward No. 8	EB No. 9	558	-	7
40501000	Hyderabad (M.Corp.) (Part)	Ward No. 8	EB No. 10	292	-	-
40501000	Hyderabad (M.Corp.) (Part)	Ward No. 8	EB No. 11	21	-	-
40501000	Hyderabad (M.Corp.) (Part)	Ward No. 8	EB No. 12	530	73	-
40501000	Hyderabad (M.Corp.) (Part)	Ward No. 8	EB No. 13	510	81	-
40501000	Hyderabad (M.Corp.) (Part)	Ward No. 8	EB No. 14	424	225	12
40501000	Hyderabad (M.Corp.) (Part)	Ward No. 8	EB No. 15	442	152	-
40501000	Hyderabad (M.Corp.) (Part)	Ward No. 8	EB No. 16	425	5	-
40501000	Hyderabad (M.Corp.) (Part)	Ward No. 8	EB No. 17	748	63	-
40501000	Hyderabad (M.Corp.) (Part)	Ward No. 8	EB No. 18	146	6	-
40501000	Hyderabad (M.Corp.) (Part)	Ward No. 8	EB No. 19	501	146	14
40501000	Hyderabad (M.Corp.) (Part)	Ward No. 8	EB No. 20	278	15	-
40501000	Hyderabad (M.Corp.) (Part)	Ward No. 8	EB No. 21	337	8	-
40501000	Hyderabad (M.Corp.) (Part)	Ward No. 8	EB No. 22	63	-	-
40501000	Hyderabad (M.Corp.) (Part)	Ward No. 8	EB No. 23	493	352	14
40501000	Hyderabad (M.Corp.) (Part)	Ward No. 8	EB No. 24	518	243	10
40501000	Hyderabad (M.Corp.) (Part)	Ward No. 8	EB No. 25	467	67	57
40501000	Hyderabad (M.Corp.) (Part)	Ward No. 8	EB No. 26	353	12	8
40501000	Hyderabad (M.Corp.) (Part)	Ward No. 8	EB No. 27	142	55	-
40501000	Hyderabad (M.Corp.) (Part)	Ward No. 8	EB No. 28	521	16	3
40501000	Hyderabad (M.Corp.) (Part)	Ward No. 8	EB No. 29	96	2	-
40501000	Hyderabad (M.Corp.) (Part)	Ward No. 8	EB No. 30	459	-	8
40501000	Hyderabad (M.Corp.) (Part)	Ward No. 8	EB No. 31	410	16	2
40501000	Hyderabad (M.Corp.) (Part)	Ward No. 8	EB No. 32	301	33	2
40501000	Hyderabad (M.Corp.) (Part)	Ward No. 8	EB No. 33	181	11	10
40501000	Hyderabad (M.Corp.) (Part)	Ward No. 8	EB No. 34	364	27	-
40501000	Hyderabad (M.Corp.) (Part)	Ward No. 8	EB No. 35	334	57	1
40501000	Hyderabad (M.Corp.) (Part)	Ward No. 8	EB No. 36	383	32	13
40501000	Hyderabad (M.Corp.) (Part)	Ward No. 8	EB No. 37	85	5	3
40501000	Hyderabad (M.Corp.) (Part)	Ward No. 8	EB No. 38	465	-	-

APPENDIX TO DISTRICT PRIMARY CENSUS ABSTRACT

TOTAL, SCHEDULED CASTES AND SCHEDULED TRIBES POPULATION - URBAN BLOCK WISE

Location code number	Name of Town	Name of Ward	Boundaries of urban block/ E.B. number	Total Population	Scheduled Caste Population	Scheduled Tribe Population
1	2	3	4	5	6	7
40501000	Hyderabad (M.Corp.) (Part)	Ward No. 8	EB No. 39	855	-	-
40501000	Hyderabad (M.Corp.) (Part)	Ward No. 8	EB No. 40	445	2	-
40501000	Hyderabad (M.Corp.) (Part)	Ward No. 8	EB No. 41	420	-	-
40501000	Hyderabad (M.Corp.) (Part)	Ward No. 8	EB No. 42	434	-	2
40501000	Hyderabad (M.Corp.) (Part)	Ward No. 8	EB No. 43	478	7	4
40501000	Hyderabad (M.Corp.) (Part)	Ward No. 8	EB No. 44	487	-	-
40501000	Hyderabad (M.Corp.) (Part)	Ward No. 8	EB No. 45	249	-	-
40501000	Hyderabad (M.Corp.) (Part)	Ward No. 8	EB No. 46	404	103	6
40501000	Hyderabad (M.Corp.) (Part)	Ward No. 8	EB No. 47	742	20	8
40501000	Hyderabad (M.Corp.) (Part)	Ward No. 8	EB No. 48	184	10	-
40501000	Hyderabad (M.Corp.) (Part)	Ward No. 8	EB No. 49	214	5	-
40501000	Hyderabad (M.Corp.) (Part)	Ward No. 8	EB No. 50	232	7	-
40501000	Hyderabad (M.Corp.) (Part)	Ward No. 8	EB No. 51	745	26	-
40501000	Hyderabad (M.Corp.) (Part)	Ward No. 8	EB No. 52	304	-	-
40501000	Hyderabad (M.Corp.) (Part)	Ward No. 8	EB No. 53	404	21	6
40501000	Hyderabad (M.Corp.) (Part)	Ward No. 8	EB No. 54	552	62	5
40501000	Hyderabad (M.Corp.) (Part)	Ward No. 8	EB No. 55	538	44	-
40501000	Hyderabad (M.Corp.) (Part)	Ward No. 8	EB No. 56	425	13	-
40501000	Hyderabad (M.Corp.) (Part)	Ward No. 8	EB No. 57	772	85	14
40501000	Hyderabad (M.Corp.) (Part)	Ward No. 8	EB No. 58	638	-	-
40501000	Hyderabad (M.Corp.) (Part)	Ward No. 8	EB No. 59	728	-	-
40501000	Hyderabad (M.Corp.) (Part)	Ward No. 8	EB No. 60	635	2	4
40501000	Hyderabad (M.Corp.) (Part)	Ward No. 8	EB No. 61	624	20	-
40501000	Hyderabad (M.Corp.) (Part)	Ward No. 8	EB No. 62	246	-	-
40501000	Hyderabad (M.Corp.) (Part)	Ward No. 8	EB No. 63	781	47	-
40501000	Hyderabad (M.Corp.) (Part)	Ward No. 8	EB No. 64	306	4	-
40501000	Hyderabad (M.Corp.) (Part)	Ward No. 8	EB No. 65	648	36	-
40501000	Hyderabad (M.Corp.) (Part)	Ward No. 8	EB No. 66	570	36	3
40501000	Hyderabad (M.Corp.) (Part)	Ward No. 8	EB No. 67	587	36	3
40501000	Hyderabad (M.Corp.) (Part)	Ward No. 8	EB No. 68	659	12	-
40501000	Hyderabad (M.Corp.) (Part)	Ward No. 8	EB No. 69	770	4	4
40501000	Hyderabad (M.Corp.) (Part)	Ward No. 8	EB No. 70	379	83	-
40501000	Hyderabad (M.Corp.) (Part)	Ward No. 8	EB No. 71	513	32	-
40501000	Hyderabad (M.Corp.) (Part)	Ward No. 8	EB No. 72	676	71	34
40501000	Hyderabad (M.Corp.) (Part)	Ward No. 8	EB No. 73	765	57	46
40501000	Hyderabad (M.Corp.) (Part)	Ward No. 8	EB No. 74	697	172	6
40501000	Hyderabad (M.Corp.) (Part)	Ward No. 8	EB No. 75	614	203	-
40501000	Hyderabad (M.Corp.) (Part)	Ward No. 8	EB No. 76	461	261	3
40501000	Hyderabad (M.Corp.) (Part)	Ward No. 8	EB No. 77	373	198	-
40501000	Hyderabad (M.Corp.) (Part)	Ward No. 8	EB No. 78	440	85	1
40501000	Hyderabad (M.Corp.) (Part)	Ward No. 8	EB No. 79	496	48	-
40501000	Hyderabad (M.Corp.) (Part)	Ward No. 8	EB No. 80	980	247	13
40501000	Hyderabad (M.Corp.) (Part)	Ward No. 8	EB No. 81	720	59	-
40501000	Hyderabad (M.Corp.) (Part)	Ward No. 8	EB No. 82	753	26	39
40501000	Hyderabad (M.Corp.) (Part)	Ward No. 8	EB No. 83	648	37	-
40501000	Hyderabad (M.Corp.) (Part)	Ward No. 8	EB No. 84	760	15	-

APPENDIX TO DISTRICT PRIMARY CENSUS ABSTRACT

TOTAL, SCHEDULED CASTES AND SCHEDULED TRIBES POPULATION - URBAN BLOCK WISE

Location code number	Name of Town	Name of Ward	Boundaries of urban block/ E.B. number	Total Population	Scheduled Caste Population	Scheduled Tribe Population
1	2	3	4	5	6	7
40501000	Hyderabad (M.Corp.) (Part)	Ward No. 8	EB No. 85	625	41	10
40501000	Hyderabad (M.Corp.) (Part)	Ward No. 8	EB No. 86	674	-	-
40501000	Hyderabad (M.Corp.) (Part)	Ward No. 8	EB No. 87	578	33	8
40501000	Hyderabad (M.Corp.) (Part)	Ward No. 8	EB No. 88	605	4	22
40501000	Hyderabad (M.Corp.) (Part)	Ward No. 8	EB No. 89	598	22	-
40501000	Hyderabad (M.Corp.) (Part)	Ward No. 8	EB No. 90	579	11	-
40501000	Hyderabad (M.Corp.) (Part)	Ward No. 8	EB No. 91	590	19	6
40501000	Hyderabad (M.Corp.) (Part)	Ward No. 8	EB No. 92	421	-	-
40501000	Hyderabad (M.Corp.) (Part)	Ward No. 8	EB No. 93	434	-	80
40501000	Hyderabad (M.Corp.) (Part)	Ward No. 8	EB No. 94	526	11	-
40501000	Hyderabad (M.Corp.) (Part)	Ward No. 8	EB No. 95	616	19	10
40501000	Hyderabad (M.Corp.) (Part)	Ward No. 8	EB No. 96	672	47	-
40501000	Hyderabad (M.Corp.) (Part)	Ward No. 8	EB No. 97	602	30	28
40501000	Hyderabad (M.Corp.) (Part)	Ward No. 8	EB No. 98	779	129	29
40501000	Hyderabad (M.Corp.) (Part)	Ward No. 8	EB No. 99	589	21	13
40501000	Hyderabad (M.Corp.) (Part)	Ward No. 8	EB No. 100	626	5	-
40501000	Hyderabad (M.Corp.) (Part)	Ward No. 8	EB No. 101	513	57	5
40501000	Hyderabad (M.Corp.) (Part)	Ward No. 8	EB No. 102	604	25	4
40501000	Hyderabad (M.Corp.) (Part)	Ward No. 8	EB No. 103	574	19	-
40501000	Hyderabad (M.Corp.) (Part)	Ward No. 8	EB No. 104	415	-	9
40501000	Hyderabad (M.Corp.) (Part)	Ward No. 8	EB No. 105	404	18	-
40501000	Hyderabad (M.Corp.) (Part)	Ward No. 8	EB No. 106	591	34	-
40501000	Hyderabad (M.Corp.) (Part)	Ward No. 8	EB No. 107	561	13	-
40501000	Hyderabad (M.Corp.) (Part)	Ward No. 8	EB No. 108	802	100	-
40501000	Hyderabad (M.Corp.) (Part)	Ward No. 8	EB No. 109	373	7	-
40501000	Hyderabad (M.Corp.) (Part)	Ward No. 8	EB No. 110	503	-	16
40501000	Hyderabad (M.Corp.) (Part)	Ward No. 8	EB No. 111	718	-	-
40501000	Hyderabad (M.Corp.) (Part)	Ward No. 8	EB No. 112	583	126	-
40501000	Hyderabad (M.Corp.) (Part)	Ward No. 8	EB No. 113	585	13	-
40501000	Hyderabad (M.Corp.) (Part)	Ward No. 8	EB No. 114	785	49	16
40501000	Hyderabad (M.Corp.) (Part)	Ward No. 8	EB No. 115	413	-	-
40501000	Hyderabad (M.Corp.) (Part)	Ward No. 8	EB No. 116	361	13	8
40501000	Hyderabad (M.Corp.) (Part)	Ward No. 8	EB No. 117	476	149	4
40501000	Hyderabad (M.Corp.) (Part)	Ward No. 8	EB No. 118	561	140	5
40501000	Hyderabad (M.Corp.) (Part)	Ward No. 8	EB No. 119	439	100	7
40501000	Hyderabad (M.Corp.) (Part)	Ward No. 8	EB No. 120	426	93	-
40501000	Hyderabad (M.Corp.) (Part)	Ward No. 8	EB No. 121	698	247	-
40501000	Hyderabad (M.Corp.) (Part)	Ward No. 8	EB No. 122	610	109	-
40501000	Hyderabad (M.Corp.) (Part)	Ward No. 8	EB No. 123	586	134	33
40501000	Hyderabad (M.Corp.) (Part)	Ward No. 8	EB No. 124	636	131	-
40501000	Hyderabad (M.Corp.) (Part)	Ward No. 8	EB No. 125	680	90	24
40501000	Hyderabad (M.Corp.) (Part)	Ward No. 8	EB No. 126	269	24	-
40501000	Hyderabad (M.Corp.) (Part)	Ward No. 8	EB No. 127	358	6	10
40501000	Hyderabad (M.Corp.) (Part)	Ward No. 8	EB No. 128	531	-	5
40501000	Hyderabad (M.Corp.) (Part)	Ward No. 8	EB No. 129	594	13	-
40501000	Hyderabad (M.Corp.) (Part)	Ward No. 8	EB No. 130	458	17	-

APPENDIX TO DISTRICT PRIMARY CENSUS ABSTRACT

TOTAL, SCHEDULED CASTES AND SCHEDULED TRIBES POPULATION - URBAN BLOCK WISE

Location code number	Name of Town	Name of Ward	Boundaries of urban block/ E.B. number	Total Population	Scheduled Caste Population	Scheduled Tribe Population
1	2	3	4	5	6	7
40501000	Hyderabad (M.Corp.) (Part)	Ward No. 8	EB No. 131	394	3	17
40501000	Hyderabad (M.Corp.) (Part)	Ward No. 8	EB No. 132	445	6	-
40501000	Hyderabad (M.Corp.) (Part)	Ward No. 8	EB No. 133	387	8	-
40501000	Hyderabad (M.Corp.) (Part)	Ward No. 8	EB No. 134	422	9	-
40501000	Hyderabad (M.Corp.) (Part)	Ward No. 8	EB No. 135	501	22	-
40501000	Hyderabad (M.Corp.) (Part)	Ward No. 8	EB No. 136	419	136	4
40501000	Hyderabad (M.Corp.) (Part)	Ward No. 8	EB No. 137	300	70	-
40501000	Hyderabad (M.Corp.) (Part)	Ward No. 8	EB No. 138	296	30	-
40501000	Hyderabad (M.Corp.) (Part)	Ward No. 8	EB No. 139	551	194	-
40501000	Hyderabad (M.Corp.) (Part)	Ward No. 8	EB No. 140	461	12	4
40501000	Hyderabad (M.Corp.) (Part)	Ward No. 8	EB No. 141	488	-	-
40501000	Hyderabad (M.Corp.) (Part)	Ward No. 8	EB No. 142	715	39	22
40501000	Hyderabad (M.Corp.) (Part)	Ward No. 8	EB No. 143	329	80	-
40501000	Hyderabad (M.Corp.) (Part)	Ward No. 8	EB No. 144	442	11	-
40501000	Hyderabad (M.Corp.) (Part)	Ward No. 8	EB No. 145	331	87	-
40501000	Hyderabad (M.Corp.) (Part)	Ward No. 8	EB No. 146	384	28	-
40501000	Hyderabad (M.Corp.) (Part)	Ward No. 8	EB No. 147	276	-	-
40501000	Hyderabad (M.Corp.) (Part)	Ward No. 8	EB No. 148	349	5	-
40501000	Hyderabad (M.Corp.) (Part)	Ward No. 8	EB No. 149	456	26	-
40501000	Hyderabad (M.Corp.) (Part)	Ward No. 8	EB No. 150	312	9	-
40501000	Hyderabad (M.Corp.) (Part)	Ward No. 8	EB No. 151	316	-	-
40501000	Hyderabad (M.Corp.) (Part)	Ward No. 8	EB No. 152	785	-	-
40501000	Hyderabad (M.Corp.) (Part)	Ward No. 8	EB No. 153	544	18	-
40501000	Hyderabad (M.Corp.) (Part)	Ward No. 8	EB No. 154	258	53	-
40501000	Hyderabad (M.Corp.) (Part)	Ward No. 8	EB No. 155	571	50	-
40501000	Hyderabad (M.Corp.) (Part)	Ward No. 8	EB No. 156	207	-	-
40501000	Hyderabad (M.Corp.) (Part)	Ward No. 8	EB No. 157	185	16	-
40501000	Hyderabad (M.Corp.) (Part)	Ward No. 8	EB No. 158	312	19	-
40501000	Hyderabad (M.Corp.) (Part)	Ward No. 8	EB No. 159	490	-	6
40501000	Hyderabad (M.Corp.) (Part)	Ward No. 8	EB No. 160	788	137	18
40501000	Hyderabad (M.Corp.) (Part)	Ward No. 8	EB No. 161	206	47	50
40501000	Hyderabad (M.Corp.) (Part)	Ward No. 8	EB No. 162	429	33	68
40501000	Hyderabad (M.Corp.) (Part)	Ward No. 8	EB No. 163	344	20	-
40501000	Hyderabad (M.Corp.) (Part)	Ward No. 8	EB No. 164	405	14	-
40501000	Hyderabad (M.Corp.) (Part)	Ward No. 8	EB No. 165	415	136	11
40501000	Hyderabad (M.Corp.) (Part)	Ward No. 8	EB No. 166	635	113	12
40501000	Hyderabad (M.Corp.) (Part)	Ward No. 8	EB No. 167	614	124	6
40501000	Hyderabad (M.Corp.) (Part)	Ward No. 8	EB No. 168	495	80	20
40501000	Hyderabad (M.Corp.) (Part)	Ward No. 8	EB No. 169	355	24	36
40501000	Hyderabad (M.Corp.) (Part)	Ward No. 8	EB No. 170	299	6	2
40501000	Hyderabad (M.Corp.) (Part)	Ward No. 8	EB No. 171	609	44	313
40501000	Hyderabad (M.Corp.) (Part)	Ward No. 8	EB No. 172	388	4	-
40501000	Hyderabad (M.Corp.) (Part)	Ward No. 8	EB No. 173	437	3	-
40501000	Hyderabad (M.Corp.) (Part)	Ward No. 8	EB No. 174	503	30	-
40501000	Hyderabad (M.Corp.) (Part)	Ward No. 8	EB No. 175	547	10	7
40501000	Hyderabad (M.Corp.) (Part)	Ward No. 8	EB No. 176	707	29	-

APPENDIX TO DISTRICT PRIMARY CENSUS ABSTRACT

TOTAL, SCHEDULED CASTES AND SCHEDULED TRIBES POPULATION - URBAN BLOCK WISE

Location code number	Name of Town	Name of Ward	Boundaries of urban block/ E.B. number	Total Population	Scheduled Caste Population	Scheduled Tribe Population
1	2	3	4	5	6	7
40501000	Hyderabad (M.Corp.) (Part)	Ward No. 8	EB No. 177	642	29	-
40501000	Hyderabad (M.Corp.) (Part)	Ward No. 8	EB No. 178	587	29	5
40501000	Hyderabad (M.Corp.) (Part)	Ward No. 8	EB No. 179	552	51	24
40501000	Hyderabad (M.Corp.) (Part)	Ward No. 8	EB No. 180	665	16	-
40501000	Hyderabad (M.Corp.) (Part)	Ward No. 8	EB No. 181	600	12	-
40501000	Hyderabad (M.Corp.) (Part)	Ward No. 8	EB No. 182	472	9	-
40501000	Hyderabad (M.Corp.) (Part)	Ward No. 8	EB No. 183	478	34	-
40501000	Hyderabad (M.Corp.) (Part)	Ward No. 8	EB No. 184	523	5	-
40501000	Hyderabad (M.Corp.) (Part)	Ward No. 8	EB No. 185	592	45	3
40501000	Hyderabad (M.Corp.) (Part)	Ward No. 8	EB No. 186	645	130	19
40501000	Hyderabad (M.Corp.) (Part)	Ward No. 8	EB No. 187	577	34	5
40501000	Hyderabad (M.Corp.) (Part)	Ward No. 8	EB No. 188	373	21	-
40501000	Hyderabad (M.Corp.) (Part)	Ward No. 8	EB No. 189	655	21	7
40501000	Hyderabad (M.Corp.) (Part)	Ward No. 8	EB No. 190	487	9	-
40501000	Hyderabad (M.Corp.) (Part)	Ward No. 8	EB No. 191	458	5	-
40501000	Hyderabad (M.Corp.) (Part)	Ward No. 8	EB No. 192	621	52	12
40501000	Hyderabad (M.Corp.) (Part)	Ward No. 8	EB No. 193	575	37	-
40501000	Hyderabad (M.Corp.) (Part)	Ward No. 8	EB No. 194	652	4	-
40501000	Hyderabad (M.Corp.) (Part)	Ward No. 8	EB No. 195	776	14	13
40501000	Hyderabad (M.Corp.) (Part)	Ward No. 8	EB No. 196	632	-	-
40501000	Hyderabad (M.Corp.) (Part)	Ward No. 8	EB No. 197	630	-	-
40501000	Hyderabad (M.Corp.) (Part)	Ward No. 8	EB No. 198	545	-	-
40501000	Hyderabad (M.Corp.) (Part)	Ward No. 8	EB No. 199	399	-	-
40501000	Hyderabad (M.Corp.) (Part)	Ward No. 8	EB No. 200	581	69	11
40501000	Hyderabad (M.Corp.) (Part)	Ward No. 8	EB No. 201	500	17	3
40501000	Hyderabad (M.Corp.) (Part)	Ward No. 8	EB No. 202	728	-	-
40501000	Hyderabad (M.Corp.) (Part)	Ward No. 8	EB No. 203	616	9	-
40501000	Hyderabad (M.Corp.) (Part)	Ward No. 8	EB No. 204	589	-	-
40501000	Hyderabad (M.Corp.) (Part)	Ward No. 8	EB No. 205	596	10	-
40501000	Hyderabad (M.Corp.) (Part)	Ward No. 8	EB No. 206	638	-	-
40501000	Hyderabad (M.Corp.) (Part)	Ward No. 8	EB No. 207	574	29	-
40501000	Hyderabad (M.Corp.) (Part)	Ward No. 8	EB No. 208	371	-	-
40501000	Hyderabad (M.Corp.) (Part)	Ward No. 8	EB No. 209	524	-	-
40501000	Hyderabad (M.Corp.) (Part)	Ward No. 8	EB No. 210	705	40	39
40501000	Hyderabad (M.Corp.) (Part)	Ward No. 8	EB No. 211	673	47	-
40501000	Hyderabad (M.Corp.) (Part)	Ward No. 8	EB No. 212	460	15	-
40501000	Hyderabad (M.Corp.) (Part)	Ward No. 8	EB No. 213	837	85	-
40501000	Hyderabad (M.Corp.) (Part)	Ward No. 8	EB No. 214	401	5	-
40501000	Hyderabad (M.Corp.) (Part)	Ward No. 8	EB No. 215	477	16	-
40501000	Hyderabad (M.Corp.) (Part)	Ward No. 8	EB No. 216	271	-	-
40501000	Hyderabad (M.Corp.) (Part)	Ward No. 8	EB No. 217	141	-	-
40501000	Hyderabad (M.Corp.) (Part)	Ward No. 8	EB No. 218	588	55	12
40501000	Hyderabad (M.Corp.) (Part)	Ward No. 8	EB No. 219	474	35	-
40501000	Hyderabad (M.Corp.) (Part)	Ward No. 8	EB No. 220	613	39	-
40501000	Hyderabad (M.Corp.) (Part)	Ward No. 8	EB No. 221	686	7	-
40501000	Hyderabad (M.Corp.) (Part)	Ward No. 8	EB No. 222	806	5	-

APPENDIX TO DISTRICT PRIMARY CENSUS ABSTRACT

TOTAL, SCHEDULED CASTES AND SCHEDULED TRIBES POPULATION - URBAN BLOCK WISE

Location code number	Name of Town	Name of Ward	Boundaries of urban block/ E.B. number	Total Population	Scheduled Caste Population	Scheduled Tribe Population
1	2	3	4	5	6	7
40501000	Hyderabad (M.Corp.) (Part)	Ward No. 8	EB No. 223	476	8	-
40501000	Hyderabad (M.Corp.) (Part)	Ward No. 8	EB No. 224	378	21	-
40501000	Hyderabad (M.Corp.) (Part)	Ward No. 8	EB No. 225	612	3	-
40501000	Hyderabad (M.Corp.) (Part)	Ward No. 8	EB No. 226	720	71	-
40501000	Hyderabad (M.Corp.) (Part)	Ward No. 8	EB No. 227	584	38	-
40501000	Hyderabad (M.Corp.) (Part)	Ward No. 8	EB No. 228	609	24	-
40501000	Hyderabad (M.Corp.) (Part)	Ward No. 8	EB No. 229	548	4	-
40501000	Hyderabad (M.Corp.) (Part)	Ward No. 8	EB No. 230	486	-	-
40501000	Hyderabad (M.Corp.) (Part)	Ward No. 8	EB No. 231	424	7	-
40501000	Hyderabad (M.Corp.) (Part)	Ward No. 8	EB No. 232	386	42	-
40501000	Hyderabad (M.Corp.) (Part)	Ward No. 8	EB No. 233	588	80	15
40501000	Hyderabad (M.Corp.) (Part)	Ward No. 8	EB No. 234	604	101	21
40501000	Hyderabad (M.Corp.) (Part)	Ward No. 8	EB No. 235	569	86	12
40501000	Hyderabad (M.Corp.) (Part)	Ward No. 8	EB No. 236	219	15	1
40501000	Hyderabad (M.Corp.) (Part)	Ward No. 8	EB No. 237	684	94	12
40501000	Hyderabad (M.Corp.) (Part)	Ward No. 8	EB No. 238	677	25	-
40501000	Hyderabad (M.Corp.) (Part)	Ward No. 8	EB No. 239	616	49	3
40501000	Hyderabad (M.Corp.) (Part)	Ward No. 8	EB No. 240	396	-	-
40501000	Hyderabad (M.Corp.) (Part)	Ward No. 8	EB No. 241	743	14	-
40501000	Hyderabad (M.Corp.) (Part)	Ward No. 8	EB No. 242	631	20	-
40501000	Hyderabad (M.Corp.) (Part)	Ward No. 8	EB No. 243	543	87	54
40501000	Hyderabad (M.Corp.) (Part)	Ward No. 8	EB No. 244	484	56	3
40501000	Hyderabad (M.Corp.) (Part)	Ward No. 8	EB No. 245	553	64	25
40501000	Hyderabad (M.Corp.) (Part)	Ward No. 8	EB No. 246	787	127	57
40501000	Hyderabad (M.Corp.) (Part)	Ward No. 8	EB No. 247	567	49	-
40501000	Hyderabad (M.Corp.) (Part)	Ward No. 8	EB No. 248	585	8	-
40501000	Hyderabad (M.Corp.) (Part)	Ward No. 8	EB No. 249	525	2	-
40501000	Hyderabad (M.Corp.) (Part)	Ward No. 8	EB No. 250	608	24	7
40501000	Hyderabad (M.Corp.) (Part)	Ward No. 8	EB No. 251	599	59	23
40501000	Hyderabad (M.Corp.) (Part)	Ward No. 8	EB No. 252	550	30	5
40501000	Hyderabad (M.Corp.) (Part)	Ward No. 8	EB No. 253	529	6	-
40501000	Hyderabad (M.Corp.) (Part)	Ward No. 8	EB No. 254	550	50	-
40501000	Hyderabad (M.Corp.) (Part)	Ward No. 8	EB No. 255	478	41	-
40501000	Hyderabad (M.Corp.) (Part)	Ward No. 8	EB No. 256	520	45	-
40501000	Hyderabad (M.Corp.) (Part)	Ward No. 8	EB No. 257	199	32	4
40501000	Hyderabad (M.Corp.) (Part)	Ward No. 8	EB No. 258	615	21	-
40501000	Hyderabad (M.Corp.) (Part)	Ward No. 8	EB No. 259	678	25	2
40501000	Hyderabad (M.Corp.) (Part)	Ward No. 8	EB No. 260	861	132	2
40501000	Hyderabad (M.Corp.) (Part)	Ward No. 8	EB No. 261	477	51	-
40501000	Hyderabad (M.Corp.) (Part)	Ward No. 8	EB No. 262	409	28	-
40501000	Hyderabad (M.Corp.) (Part)	Ward No. 8	EB No. 263	190	7	-
40501000	Hyderabad (M.Corp.) (Part)	Ward No. 8	EB No. 264	106	-	-
40501000	Hyderabad (M.Corp.) (Part)	Ward No. 8	EB No. 265	263	11	-
40501000	Hyderabad (M.Corp.) (Part)	Ward No. 8	EB No. 266	254	5	-
40501000	Hyderabad (M.Corp.) (Part)	Ward No. 8	EB No. 267	287	8	-
40501000	Hyderabad (M.Corp.) (Part)	Ward No. 8	EB No. 268	266	20	-

APPENDIX TO DISTRICT PRIMARY CENSUS ABSTRACT

TOTAL, SCHEDULED CASTES AND SCHEDULED TRIBES POPULATION - URBAN BLOCK WISE

Location code number	Name of Town	Name of Ward	Boundaries of urban block/ E.B. number	Total Population	Scheduled Caste Population	Scheduled Tribe Population
1	2	3	4	5	6	7
40501000	Hyderabad (M.Corp.) (Part)	Ward No. 8	EB No. 269	154	-	-
40501000	Hyderabad (M.Corp.) (Part)	Ward No. 8	EB No. 270	198	14	-
40501000	Hyderabad (M.Corp.) (Part)	Ward No. 8	EB No. 271	78	-	-
40501000	Hyderabad (M.Corp.) (Part)	Ward No. 8	EB No. 272	72	-	-
40501000	Hyderabad (M.Corp.) (Part)	Ward No. 8	EB No. 273	76	-	-
40501000	Hyderabad (M.Corp.) (Part)	Ward No. 8	EB No. 274	108	-	-
40501000	Hyderabad (M.Corp.) (Part)	Ward No. 8	EB No. 275	370	22	4
40501000	Hyderabad (M.Corp.) (Part)	Ward No. 8	EB No. 276	195	13	-
40501000	Hyderabad (M.Corp.) (Part)	Ward No. 8	EB No. 277	596	123	-
40501000	Hyderabad (M.Corp.) (Part)	Ward No. 8	EB No. 278	513	73	-
40501000	Hyderabad (M.Corp.) (Part)	Ward No. 8	EB No. 279	366	7	-
40501000	Hyderabad (M.Corp.) (Part)	Ward No. 8	EB No. 280	308	5	-
40501000	Hyderabad (M.Corp.) (Part)	Ward No. 8	EB No. 281	371	14	-
40501000	Hyderabad (M.Corp.) (Part)	Ward No. 8	EB No. 282	473	45	-
40501000	Hyderabad (M.Corp.) (Part)	Ward No. 8	EB No. 283	583	76	3
40501000	Hyderabad (M.Corp.) (Part)	Ward No. 8	EB No. 284	414	28	1
40501000	Hyderabad (M.Corp.) (Part)	Ward No. 8	EB No. 285	413	-	6
40501000	Hyderabad (M.Corp.) (Part)	Ward No. 8	EB No. 286	150	8	-
40501000	Hyderabad (M.Corp.) (Part)	Ward No. 8	EB No. 287	413	-	-
40501000	Hyderabad (M.Corp.) (Part)	Ward No. 8	EB No. 288	254	3	-
40501000	Hyderabad (M.Corp.) (Part)	Ward No. 8	EB No. 289	197	6	-
40501000	Hyderabad (M.Corp.) (Part)	Ward No. 8	EB No. 290	162	-	-
40501000	Hyderabad (M.Corp.) (Part)	Ward No. 8	EB No. 291	207	-	-
40501000	Hyderabad (M.Corp.) (Part)	Ward No. 8	EB No. 292	106	5	-
40501000	Hyderabad (M.Corp.) (Part)	Ward No. 8	EB No. 293	99	-	-
40501000	Hyderabad (M.Corp.) (Part)	Ward No. 8	EB No. 294	221	4	4
40501000	Hyderabad (M.Corp.) (Part)	Ward No. 8	EB No. 295	200	-	-
40501000	Hyderabad (M.Corp.) (Part)	Ward No. 8	EB No. 296	429	4	-
40501000	Hyderabad (M.Corp.) (Part)	Ward No. 8	EB No. 297	367	50	8
40501000	Hyderabad (M.Corp.) (Part)	Ward No. 8	EB No. 298	825	20	-
40501000	Hyderabad (M.Corp.) (Part)	Ward No. 8	EB No. 299	802	62	-
40501000	Hyderabad (M.Corp.) (Part)	Ward No. 8	EB No. 300	629	-	-
40501000	Hyderabad (M.Corp.) (Part)	Ward No. 8	EB No. 301	475	-	-
40501000	Hyderabad (M.Corp.) (Part)	Ward No. 8	EB No. 302	473	9	6
40501000	Hyderabad (M.Corp.) (Part)	Ward No. 8	EB No. 303	585	10	5
40501000	Hyderabad (M.Corp.) (Part)	Ward No. 8	EB No. 304	877	-	2
40501000	Hyderabad (M.Corp.) (Part)	Ward No. 8	EB No. 305	633	18	-
40501000	Hyderabad (M.Corp.) (Part)	Ward No. 8	EB No. 306	587	2	-
40501000	Hyderabad (M.Corp.) (Part)	Ward No. 8	EB No. 307	709	-	5
40501000	Hyderabad (M.Corp.) (Part)	Ward No. 8	EB No. 308	465	-	-
40501000	Hyderabad (M.Corp.) (Part)	Ward No. 8	EB No. 309	632	6	7
40501000	Hyderabad (M.Corp.) (Part)	Ward No. 8	EB No. 310	706	12	10
40501000	Hyderabad (M.Corp.) (Part)	Ward No. 8	EB No. 311	714	24	-
40501000	Hyderabad (M.Corp.) (Part)	Ward No. 8	EB No. 312	588	14	3
40501000	Hyderabad (M.Corp.) (Part)	Ward No. 8	EB No. 313	831	13	8
40501000	Hyderabad (M.Corp.) (Part)	Ward No. 8	EB No. 314	840	245	6

APPENDIX TO DISTRICT PRIMARY CENSUS ABSTRACT

TOTAL, SCHEDULED CASTES AND SCHEDULED TRIBES POPULATION - URBAN BLOCK WISE

Location code number	Name of Town	Name of Ward	Boundaries of urban block/ E.B. number	Total Population	Scheduled Caste Population	Scheduled Tribe Population
1	2	3	4	5	6	7
40501000	Hyderabad (M.Corp.) (Part)	Ward No. 8	EB No. 315	483	28	-
40501000	Hyderabad (M.Corp.) (Part)	Ward No. 8	EB No. 316	401	-	-
40501000	Hyderabad (M.Corp.) (Part)	Ward No. 8	EB No. 317	437	-	-
40501000	Hyderabad (M.Corp.) (Part)	Ward No. 8	EB No. 318	470	8	-
40501000	Hyderabad (M.Corp.) (Part)	Ward No. 8	EB No. 319	549	17	-
40501000	Hyderabad (M.Corp.) (Part)	Ward No. 8	EB No. 320	659	25	-
40501000	Hyderabad (M.Corp.) (Part)	Ward No. 8	EB No. 321	469	34	-
40501000	Hyderabad (M.Corp.) (Part)	Ward No. 8	EB No. 322	664	38	-
40501000	Hyderabad (M.Corp.) (Part)	Ward No. 8	EB No. 323	574	5	2
40501000	Hyderabad (M.Corp.) (Part)	Ward No. 8	EB No. 324	552	80	6
40501000	Hyderabad (M.Corp.) (Part)	Ward No. 8	EB No. 325	693	2	-
40501000	Hyderabad (M.Corp.) (Part)	Ward No. 8	EB No. 326	400	-	-
40501000	Hyderabad (M.Corp.) (Part)	Ward No. 8	EB No. 327	909	260	4
40501000	Hyderabad (M.Corp.) (Part)	Ward No. 8	EB No. 328	722	67	-
40501000	Hyderabad (M.Corp.) (Part)	Ward No. 8	EB No. 329	447	99	4
40501000	Hyderabad (M.Corp.) (Part)	Ward No. 8	EB No. 330	419	51	4
40501000	Hyderabad (M.Corp.) (Part)	Ward No. 8	EB No. 331	410	48	4
40501000	Hyderabad (M.Corp.) (Part)	Ward No. 8	EB No. 332	344	66	-
40501000	Hyderabad (M.Corp.) (Part)	Ward No. 8	EB No. 333	163	16	4
40501000	Hyderabad (M.Corp.) (Part)	Ward No. 8	EB No. 334	367	18	-
40501000	Hyderabad (M.Corp.) (Part)	Ward No. 8	EB No. 335	740	15	16
40501000	Hyderabad (M.Corp.) (Part)	Ward No. 8	EB No. 336	398	5	3
40501000	Hyderabad (M.Corp.) (Part)	Ward No. 8	EB No. 337	592	61	-
40501000	Hyderabad (M.Corp.) (Part)	Ward No. 8	EB No. 338	434	28	-
40501000	Hyderabad (M.Corp.) (Part)	Ward No. 8	EB No. 339	555	40	2
40501000	Hyderabad (M.Corp.) (Part)	Ward No. 8	EB No. 340	661	11	2
40501000	Hyderabad (M.Corp.) (Part)	Ward No. 8	EB No. 341	479	45	-
40501000	Hyderabad (M.Corp.) (Part)	Ward No. 8	EB No. 342	516	27	9
40501000	Hyderabad (M.Corp.) (Part)	Ward No. 8	EB No. 343	452	3	-
40501000	Hyderabad (M.Corp.) (Part)	Ward No. 8	EB No. 344	494	69	3
40501000	Hyderabad (M.Corp.) (Part)	Ward No. 8	EB No. 345	840	47	4
40501000	Hyderabad (M.Corp.) (Part)	Ward No. 8	EB No. 346	649	21	-
40501000	Hyderabad (M.Corp.) (Part)	Ward No. 8	EB No. 347	471	20	-
40501000	Hyderabad (M.Corp.) (Part)	Ward No. 8	EB No. 348	713	94	10
40501000	Hyderabad (M.Corp.) (Part)	Ward No. 8	EB No. 349	644	44	12
40501000	Hyderabad (M.Corp.) (Part)	Ward No. 8	EB No. 350	769	39	13
40501000	Hyderabad (M.Corp.) (Part)	Ward No. 8	EB No. 351	632	-	6
40501000	Hyderabad (M.Corp.) (Part)	Ward No. 8	EB No. 352	262	20	-
40501000	Hyderabad (M.Corp.) (Part)	Ward No. 8	EB No. 353	276	-	-
40501000	Hyderabad (M.Corp.) (Part)	Ward No. 8	EB No. 354	761	54	10
40501000	Hyderabad (M.Corp.) (Part)	Ward No. 8	EB No. 355	590	32	14
40501000	Hyderabad (M.Corp.) (Part)	Ward No. 8	EB No. 356	616	44	-
40501000	Hyderabad (M.Corp.) (Part)	Ward No. 8	EB No. 357	622	38	7
40501000	Hyderabad (M.Corp.) (Part)	Ward No. 8	EB No. 358	659	43	7
40501000	Hyderabad (M.Corp.) (Part)	Ward No. 8	EB No. 359	713	39	18
40501000	Hyderabad (M.Corp.) (Part)	Ward No. 8	EB No. 360	595	54	-

APPENDIX TO DISTRICT PRIMARY CENSUS ABSTRACT

TOTAL, SCHEDULED CASTES AND SCHEDULED TRIBES POPULATION - URBAN BLOCK WISE

Location code number	Name of Town	Name of Ward	Boundaries of urban block/ E.B. number	Total Population	Scheduled Caste Population	Scheduled Tribe Population
1	2	3	4	5	6	7
40501000	Hyderabad (M.Corp.) (Part)	Ward No. 8	EB No. 361	734	10	-
40501000	Hyderabad (M.Corp.) (Part)	Ward No. 8	EB No. 362	606	32	-
40501000	Hyderabad (M.Corp.) (Part)	Ward No. 8	EB No. 363	568	48	-
40501000	Hyderabad (M.Corp.) (Part)	Ward No. 8	EB No. 364	521	24	-
40501000	Hyderabad (M.Corp.) (Part)	Ward No. 8	EB No. 365	646	-	-
40501000	Hyderabad (M.Corp.) (Part)	Ward No. 8	EB No. 366	767	31	13
40501000	Hyderabad (M.Corp.) (Part)	Ward No. 8	EB No. 367	519	37	3
40501000	Hyderabad (M.Corp.) (Part)	Ward No. 8	EB No. 368	577	28	-
40501000	Hyderabad (M.Corp.) (Part)	Ward No. 8	EB No. 369	593	19	2
40501000	Hyderabad (M.Corp.) (Part)	Ward No. 8	EB No. 370	586	5	-
40501000	Hyderabad (M.Corp.) (Part)	Ward No. 8	EB No. 371	469	18	-
40501000	Hyderabad (M.Corp.) (Part)	Ward No. 8	EB No. 372	545	19	-
40501000	Hyderabad (M.Corp.) (Part)	Ward No. 8	EB No. 373	985	24	23
40501000	Hyderabad (M.Corp.) (Part)	Ward No. 8	EB No. 374	552	29	-
40501000	Hyderabad (M.Corp.) (Part)	Ward No. 8	EB No. 375	821	95	-
40501000	Hyderabad (M.Corp.) (Part)	Ward No. 8	EB No. 376	432	19	4
40501000	Hyderabad (M.Corp.) (Part)	Ward No. 8	EB No. 377	400	-	4
40501000	Hyderabad (M.Corp.) (Part)	Ward No. 8	EB No. 378	423	7	-
40501000	Hyderabad (M.Corp.) (Part)	Ward No. 8	EB No. 379	494	11	-
40501000	Hyderabad (M.Corp.) (Part)	Ward No. 8	EB No. 380	477	-	-
40501000	Hyderabad (M.Corp.) (Part)	Ward No. 8	EB No. 381	664	11	7
40501000	Hyderabad (M.Corp.) (Part)	Ward No. 8	EB No. 382	521	-	-
40501000	Hyderabad (M.Corp.) (Part)	Ward No. 8	EB No. 383	425	13	2
40501000	Hyderabad (M.Corp.) (Part)	Ward No. 8	EB No. 384	856	-	-
40501000	Hyderabad (M.Corp.) (Part)	Ward No. 8	EB No. 385	353	-	-
40501000	Hyderabad (M.Corp.) (Part)	Ward No. 8	EB No. 386	489	85	7
40501000	Hyderabad (M.Corp.) (Part)	Ward No. 8	EB No. 387	763	267	-
40501000	Hyderabad (M.Corp.) (Part)	Ward No. 8	EB No. 388	704	55	4
40501000	Hyderabad (M.Corp.) (Part)	Ward No. 8	EB No. 389	849	-	-
40501000	Hyderabad (M.Corp.) (Part)	Ward No. 8	EB No. 390	549	5	-
40501000	Hyderabad (M.Corp.) (Part)	Ward No. 8	EB No. 391	742	9	-
40501000	Hyderabad (M.Corp.) (Part)	Ward No. 8	EB No. 392	552	-	-
40501000	Hyderabad (M.Corp.) (Part)	Ward No. 8	EB No. 393	574	11	5
40501000	Hyderabad (M.Corp.) (Part)	Ward No. 8	EB No. 394	514	-	-
40501000	Hyderabad (M.Corp.) (Part)	Ward No. 8	EB No. 395	698	17	-
40501000	Hyderabad (M.Corp.) (Part)	Ward No. 8	EB No. 396	833	128	5
40501000	Hyderabad (M.Corp.) (Part)	Ward No. 8	EB No. 397	522	5	-
40501000	Hyderabad (M.Corp.) (Part)	Ward No. 8	EB No. 398	472	67	-
40501000	Hyderabad (M.Corp.) (Part)	Ward No. 8	EB No. 399	1,189	58	4
40501000	Hyderabad (M.Corp.) (Part)	Ward No. 8	EB No. 400	367	26	-
40501000	Hyderabad (M.Corp.) (Part)	Ward No. 8	EB No. 401	499	23	-
40501000	Hyderabad (M.Corp.) (Part)	Ward No. 8	EB No. 402	630	78	4
40501000	Hyderabad (M.Corp.) (Part)	Ward No. 8	EB No. 403	592	68	-
40501000	Hyderabad (M.Corp.) (Part)	Ward No. 8	EB No. 404	542	25	-
40501000	Hyderabad (M.Corp.) (Part)	Ward No. 8	EB No. 405	701	-	-
40501000	Hyderabad (M.Corp.) (Part)	Ward No. 8	EB No. 406	341	43	-

APPENDIX TO DISTRICT PRIMARY CENSUS ABSTRACT

TOTAL, SCHEDULED CASTES AND SCHEDULED TRIBES POPULATION - URBAN BLOCK WISE

Location code number	Name of Town	Name of Ward	Boundaries of urban block/ E.B. number	Total Population	Scheduled Caste Population	Scheduled Tribe Population
1	2	3	4	5	6	7
40501000	Hyderabad (M.Corp.) (Part)	Ward No. 8	EB No. 407	605	35	-
40501000	Hyderabad (M.Corp.) (Part)	Ward No. 8	EB No. 408	589	105	2
40501000	Hyderabad (M.Corp.) (Part)	Ward No. 8	EB No. 409	611	62	-
40501000	Hyderabad (M.Corp.) (Part)	Ward No. 8	EB No. 410	684	22	-
40501000	Hyderabad (M.Corp.) (Part)	Ward No. 8	EB No. 411	506	19	5
40501000	Hyderabad (M.Corp.) (Part)	Ward No. 8	EB No. 412	506	5	-
40501000	Hyderabad (M.Corp.) (Part)	Ward No. 8	EB No. 413	448	20	12
40501000	Hyderabad (M.Corp.) (Part)	Ward No. 8	EB No. 414	514	18	-
40501000	Hyderabad (M.Corp.) (Part)	Ward No. 8	EB No. 415	498	-	-
40501000	Hyderabad (M.Corp.) (Part)	Ward No. 8	EB No. 416	320	-	-
40501000	Hyderabad (M.Corp.) (Part)	Ward No. 8	EB No. 417	520	4	-
40501000	Hyderabad (M.Corp.) (Part)	Ward No. 8	EB No. 418	637	-	-
40501000	Hyderabad (M.Corp.) (Part)	Ward No. 8	EB No. 419	534	14	-
40501000	Hyderabad (M.Corp.) (Part)	Ward No. 8	EB No. 420	569	-	-
40501000	Hyderabad (M.Corp.) (Part)	Ward No. 8	EB No. 421	836	57	46
40501000	Hyderabad (M.Corp.) (Part)	Ward No. 8	EB No. 422	436	-	-
40501000	Hyderabad (M.Corp.) (Part)	Ward No. 8	EB No. 423	480	-	-
40501000	Hyderabad (M.Corp.) (Part)	Ward No. 8	EB No. 424	798	18	7
40501000	Hyderabad (M.Corp.) (Part)	Ward No. 8	EB No. 425	691	-	-
40501000	Hyderabad (M.Corp.) (Part)	Ward No. 8	EB No. 426	427	4	6
40501000	Hyderabad (M.Corp.) (Part)	Ward No. 8	EB No. 427	392	5	-
40501000	Hyderabad (M.Corp.) (Part)	Ward No. 8	EB No. 428	620	120	-
40501000	Hyderabad (M.Corp.) (Part)	Ward No. 8	EB No. 429	608	56	-
40501000	Hyderabad (M.Corp.) (Part)	Ward No. 8	EB No. 430	472	274	-
40501000	Hyderabad (M.Corp.) (Part)	Ward No. 8	EB No. 431	428	57	-
40501000	Hyderabad (M.Corp.) (Part)	Ward No. 8	EB No. 432	539	23	22
40501000	Hyderabad (M.Corp.) (Part)	Ward No. 8	EB No. 433	499	-	-
40501000	Hyderabad (M.Corp.) (Part)	Ward No. 8	EB No. 434	459	-	-
40501000	Hyderabad (M.Corp.) (Part)	Ward No. 8	EB No. 435	521	6	-
40501000	Hyderabad (M.Corp.) (Part)	Ward No. 8	EB No. 436	311	-	-
40501000	Hyderabad (M.Corp.) (Part)	Ward No. 8	EB No. 437	611	28	8
40501000	Hyderabad (M.Corp.) (Part)	Ward No. 8	EB No. 438	730	13	-
40501000	Hyderabad (M.Corp.) (Part)	Ward No. 8	EB No. 439	107	-	-
40501000	Hyderabad (M.Corp.) (Part)	Ward No. 8	EB No. 440	87	-	-
40501000	Hyderabad (M.Corp.) (Part)	Ward No. 8	EB No. 441	121	4	-
40501000	Hyderabad (M.Corp.) (Part)	Ward No. 8	EB No. 444	182	8	-
40501000	Hyderabad (M.Corp.) (Part)	Ward No. 8	EB No. 445	224	14	-
40501000	Hyderabad (M.Corp.) (Part)	Ward No. 8	EB No. 446	280	2	5
40501000	Hyderabad (M.Corp.) (Part)	Ward No. 8	EB No. 447	170	13	-
40501000	Hyderabad (M.Corp.) (Part)	Ward No. 8	EB No. 448	717	54	-
40501000	Hyderabad (M.Corp.) (Part)	Ward No. 8	EB No. 449	516	19	-
40501000	Hyderabad (M.Corp.) (Part)	Ward No. 8	EB No. 450	459	27	-
40501000	Hyderabad (M.Corp.) (Part)	Ward No. 8	EB No. 451	603	35	3
40501000	Hyderabad (M.Corp.) (Part)	Ward No. 8	EB No. 452	683	48	-
40501000	Hyderabad (M.Corp.) (Part)	Ward No. 8	EB No. 453	654	16	1
40501000	Hyderabad (M.Corp.) (Part)	Ward No. 8	EB No. 454	661	9	-

APPENDIX TO DISTRICT PRIMARY CENSUS ABSTRACT

TOTAL, SCHEDULED CASTES AND SCHEDULED TRIBES POPULATION - URBAN BLOCK WISE

Location code number	Name of Town	Name of Ward	Boundaries of urban block/ E.B. number	Total Population	Scheduled Caste Population	Scheduled Tribe Population
1	2	3	4	5	6	7
40501000	Hyderabad (M.Corp.) (Part)	Ward No. 8	EB No. 455	517	41	-
40501000	Hyderabad (M.Corp.) (Part)	Ward No. 8	EB No. 456	760	23	-
40501000	Hyderabad (M.Corp.) (Part)	Ward No. 8	EB No. 457	445	184	-
40501000	Hyderabad (M.Corp.) (Part)	Ward No. 8	EB No. 458	579	56	-
40501000	Hyderabad (M.Corp.) (Part)	Ward No. 8	EB No. 459	748	26	-
40501000	Hyderabad (M.Corp.) (Part)	Ward No. 8	EB No. 460	785	6	-
40501000	Hyderabad (M.Corp.) (Part)	Ward No. 8	EB No. 461	961	19	-
40501000	Hyderabad (M.Corp.) (Part)	Ward No. 8	EB No. 462	663	5	-
40501000	Hyderabad (M.Corp.) (Part)	Ward No. 8	EB No. 463	817	112	-
40501000	Hyderabad (M.Corp.) (Part)	Ward No. 8	EB No. 464	504	21	6
40501000	Hyderabad (M.Corp.) (Part)	Ward No. 8	EB No. 465	579	221	-
40501000	Hyderabad (M.Corp.) (Part)	Ward No. 8	EB No. 466	495	76	-
40501000	Hyderabad (M.Corp.) (Part)	Ward No. 8	EB No. 467	554	99	1
40501000	Hyderabad (M.Corp.) (Part)	Ward No. 8	EB No. 468	628	70	-
40501000	Hyderabad (M.Corp.) (Part)	Ward No. 8	EB No. 469	560	160	-
40501000	Hyderabad (M.Corp.) (Part)	Ward No. 8	EB No. 470	523	96	14
40501000	Hyderabad (M.Corp.) (Part)	Ward No. 8	EB No. 471	552	119	-
40501000	Hyderabad (M.Corp.) (Part)	Ward No. 8	EB No. 472	834	13	-
40501000	Hyderabad (M.Corp.) (Part)	Ward No. 8	EB No. 473	1,049	13	-
40501000	Hyderabad (M.Corp.) (Part)	Ward No. 8	EB No. 474	166	5	-
40501000	Hyderabad (M.Corp.) (Part)	Ward No. 8	EB No. 475	544	5	-
40501000	Hyderabad (M.Corp.) (Part)	Ward No. 8	EB No. 476	682	192	7
40501000	Hyderabad (M.Corp.) (Part)	Ward No. 8	EB No. 477	562	10	-
40501000	Hyderabad (M.Corp.) (Part)	Ward No. 8	EB No. 478	688	45	-
40501000	Hyderabad (M.Corp.) (Part)	Ward No. 8	EB No. 479	420	2	-
40501000	Hyderabad (M.Corp.) (Part)	Ward No. 8	EB No. 480	832	50	3
40501000	Hyderabad (M.Corp.) (Part)	Ward No. 8	EB No. 481	537	5	-
40501000	Hyderabad (M.Corp.) (Part)	Ward No. 8	EB No. 482	671	15	3
40501000	Hyderabad (M.Corp.) (Part)	Ward No. 8	EB No. 483	592	5	5
40501000	Hyderabad (M.Corp.) (Part)	Ward No. 8	EB No. 484	541	23	-
40501000	Hyderabad (M.Corp.) (Part)	Ward No. 8	EB No. 485	633	-	-
40501000	Hyderabad (M.Corp.) (Part)	Ward No. 8	EB No. 486	265	-	-
40501000	Hyderabad (M.Corp.) (Part)	Ward No. 8	EB No. 487	340	-	-
40501000	Hyderabad (M.Corp.) (Part)	Ward No. 8	EB No. 488	733	5	-
40501000	Hyderabad (M.Corp.) (Part)	Ward No. 8	EB No. 489	395	-	-
40501000	Hyderabad (M.Corp.) (Part)	Ward No. 8	EB No. 490	643	-	-
40501000	Hyderabad (M.Corp.) (Part)	Ward No. 8	EB No. 491	676	59	29
40501000	Hyderabad (M.Corp.) (Part)	Ward No. 8	EB No. 492	723	73	12
40501000	Hyderabad (M.Corp.) (Part)	Ward No. 8	EB No. 493	682	-	-
40501000	Hyderabad (M.Corp.) (Part)	Ward No. 8	EB No. 494	1,257	-	-
40501000	Hyderabad (M.Corp.) (Part)	Ward No. 8	EB No. 495	392	72	23
40501000	Hyderabad (M.Corp.) (Part)	Ward No. 8	EB No. 496	532	1	3
40501000	Hyderabad (M.Corp.) (Part)	Ward No. 8	EB No. 497	445	113	54
40501000	Hyderabad (M.Corp.) (Part)	Ward No. 8	EB No. 498	445	21	-
40501000	Hyderabad (M.Corp.) (Part)	Ward No. 8	EB No. 499	591	26	-
40501000	Hyderabad (M.Corp.) (Part)	Ward No. 8	EB No. 500	270	-	-

APPENDIX TO DISTRICT PRIMARY CENSUS ABSTRACT

TOTAL, SCHEDULED CASTES AND SCHEDULED TRIBES POPULATION - URBAN BLOCK WISE

Location code number	Name of Town	Name of Ward	Boundaries of urban block/ E.B. number	Total Population	Scheduled Caste Population	Scheduled Tribe Population
1	2	3	4	5	6	7
40501000	Hyderabad (M.Corp.) (Part)	Ward No. 8	EB No. 501	210	29	9
40501000	Hyderabad (M.Corp.) (Part)	Ward No. 8	EB No. 502	604	136	-
40501000	Hyderabad (M.Corp.) (Part)	Ward No. 8	EB No. 503	651	148	-
40501000	Hyderabad (M.Corp.) (Part)	Ward No. 8	EB No. 504	436	46	-
40501000	Hyderabad (M.Corp.) (Part)	Ward No. 8	EB No. 505	439	134	-
40501000	Hyderabad (M.Corp.) (Part)	Ward No. 8	EB No. 506	863	139	-
40501000	Hyderabad (M.Corp.) (Part)	Ward No. 8	EB No. 507	460	33	6
40501000	Hyderabad (M.Corp.) (Part)	Ward No. 8	EB No. 508	623	-	-
40501000	Hyderabad (M.Corp.) (Part)	Ward No. 8	EB No. 509	571	-	14
40501000	Hyderabad (M.Corp.) (Part)	Ward No. 8	EB No. 510	398	70	7
40501000	Hyderabad (M.Corp.) (Part)	Ward No. 8	EB No. 511	740	80	128
40501000	Hyderabad (M.Corp.) (Part)	Ward No. 8	EB No. 512	558	94	89
40501000	Hyderabad (M.Corp.) (Part)	Ward No. 8	EB No. 513	465	43	38
40501000	Hyderabad (M.Corp.) (Part)	Ward No. 8	EB No. 514	474	76	8
40501000	Hyderabad (M.Corp.) (Part)	Ward No. 8	EB No. 515	552	50	-
40501000	Hyderabad (M.Corp.) (Part)	Ward No. 8	EB No. 516	301	-	4
40501000	Hyderabad (M.Corp.) (Part)	Ward No. 8	EB No. 517	43	-	-
40501000	Hyderabad (M.Corp.) (Part)	Ward No. 8	EB No. 518	50	-	-
40501000	Hyderabad (M.Corp.) (Part)	Ward No. 8	EB No. 519	130	8	3
40501000	Hyderabad (M.Corp.) (Part)	Ward No. 8	EB No. 520	537	36	-
40501000	Hyderabad (M.Corp.) (Part)	Ward No. 8	EB No. 521	482	70	-
40501000	Hyderabad (M.Corp.) (Part)	Ward No. 8	EB No. 522	645	107	1
40501000	Hyderabad (M.Corp.) (Part)	Ward No. 8	EB No. 523	499	66	22
40501000	Hyderabad (M.Corp.) (Part)	Ward No. 8	EB No. 524	682	26	28
40501000	Hyderabad (M.Corp.) (Part)	Ward No. 8	EB No. 525	591	93	4
40501000	Hyderabad (M.Corp.) (Part)	Ward No. 8	EB No. 526	244	21	-
40501000	Hyderabad (M.Corp.) (Part)	Ward No. 8	EB No. 527	184	2	-
40501000	Hyderabad (M.Corp.) (Part)	Ward No. 8	EB No. 528	466	41	4
40501000	Hyderabad (M.Corp.) (Part)	Ward No. 8	EB No. 529	308	-	33
40501000	Hyderabad (M.Corp.) (Part)	Ward No. 8	EB No. 530	320	4	-
40501000	Hyderabad (M.Corp.) (Part)	Ward No. 8	EB No. 531	225	11	-
40501000	Hyderabad (M.Corp.) (Part)	Ward No. 8	EB No. 532	143	-	-
40501000	Hyderabad (M.Corp.) (Part)	Ward No. 8	EB No. 534	303	-	-
40501000	Hyderabad (M.Corp.) (Part)	Ward No. 8	EB No. 535	149	3	-
40501000	Hyderabad (M.Corp.) (Part)	Ward No. 8	EB No. 536	613	-	-
40501000	Hyderabad (M.Corp.) (Part)	Ward No. 8	EB No. 537	591	20	-
40501000	Hyderabad (M.Corp.) (Part)	Ward No. 8	EB No. 538	568	-	365
40501000	Hyderabad (M.Corp.) (Part)	Ward No. 8	EB No. 539	519	50	-
40501000	Hyderabad (M.Corp.) (Part)	Ward No. 8	EB No. 540	883	372	3
40501000	Hyderabad (M.Corp.) (Part)	Ward No. 8	EB No. 541	552	161	-
40501000	Hyderabad (M.Corp.) (Part)	Ward No. 8	EB No. 542	175	13	-
40501000	Hyderabad (M.Corp.) (Part)	Ward No. 8	EB No. 543	454	24	-
40501000	Hyderabad (M.Corp.) (Part)	Ward No. 8	EB No. 544	588	90	-
40501000	Hyderabad (M.Corp.) (Part)	Ward No. 8	EB No. 545	329	19	8
40501000	Hyderabad (M.Corp.) (Part)	Ward No. 8	EB No. 546	206	27	-
40501000	Hyderabad (M.Corp.) (Part)	Ward No. 8	EB No. 547	216	9	1

APPENDIX TO DISTRICT PRIMARY CENSUS ABSTRACT

TOTAL, SCHEDULED CASTES AND SCHEDULED TRIBES POPULATION - URBAN BLOCK WISE

Location code number	Name of Town	Name of Ward	Boundaries of urban block/ E.B. number	Total Population	Scheduled Caste Population	Scheduled Tribe Population
1	2	3	4	5	6	7
40501000	Hyderabad (M.Corp.) (Part)	Ward No. 8	EB No. 548	571	67	4
40501000	Hyderabad (M.Corp.) (Part)	Ward No. 8	EB No. 549	183	-	-
40501000	Hyderabad (M.Corp.) (Part)	Ward No. 8	EB No. 550	55	8	-
40501000	Hyderabad (M.Corp.) (Part)	Ward No. 8	EB No. 551	108	-	-
40501000	Hyderabad (M.Corp.) (Part)	Ward No. 8	EB No. 552	485	15	-
40501000	Hyderabad (M.Corp.) (Part)	Ward No. 8	EB No. 553	210	5	-
40501000	Hyderabad (M.Corp.) (Part)	Ward No. 8	EB No. 554	376	15	-
40501000	Hyderabad (M.Corp.) (Part)	Ward No. 8	EB No. 555	502	25	10
40501000	Hyderabad (M.Corp.) (Part)	Ward No. 8	EB No. 556	61	5	-
40501000	Hyderabad (M.Corp.) (Part)	Ward No. 8	EB No. 557	109	-	-
40501000	Hyderabad (M.Corp.) (Part)	Ward No. 8	EB No. 558	345	-	-
40501000	Hyderabad (M.Corp.) (Part)	Ward No. 8	EB No. 559	188	-	-
40501000	Hyderabad (M.Corp.) (Part)	Ward No. 8	EB No. 560	393	4	-
40501000	Hyderabad (M.Corp.) (Part)	Ward No. 8	EB No. 561	111	-	-
40501000	Hyderabad (M.Corp.) (Part)	Ward No. 8	EB No. 562	200	-	-
40501000	Hyderabad (M.Corp.) (Part)	Ward No. 8	EB No. 563	308	-	17
40501000	Hyderabad (M.Corp.) (Part)	Ward No. 8	EB No. 564	469	39	34
40501000	Hyderabad (M.Corp.) (Part)	Ward No. 8	EB No. 565	662	3	55
40501000	Hyderabad (M.Corp.) (Part)	Ward No. 8	EB No. 566	464	8	-
40501000	Hyderabad (M.Corp.) (Part)	Ward No. 8	EB No. 567	19	-	-
40501000	Hyderabad (M.Corp.) (Part)	Ward No. 8	EB No. 568	41	-	-
40501000	Hyderabad (M.Corp.) (Part)	Ward No. 8	EB No. 569	102	-	-
40501000	Hyderabad (M.Corp.) (Part)	Ward No. 8	EB No. 570	81	4	-
40501000	Hyderabad (M.Corp.) (Part)	Ward No. 8	EB No. 571	600	9	-
40501000	Hyderabad (M.Corp.) (Part)	Ward No. 8	EB No. 572	230	-	-
40501000	Hyderabad (M.Corp.) (Part)	Ward No. 8	EB No. 573	326	-	-
40501000	Hyderabad (M.Corp.) (Part)	Ward No. 8	EB No. 574	253	-	-
40501000	Hyderabad (M.Corp.) (Part)	Ward No. 8	EB No. 575	227	-	4
40501000	Hyderabad (M.Corp.) (Part)	Ward No. 8	EB No. 576	397	2	8
40501000	Hyderabad (M.Corp.) (Part)	Ward No. 8	EB No. 577	570	9	125
40501000	Hyderabad (M.Corp.) (Part)	Ward No. 8	EB No. 578	249	-	-
40501000	Hyderabad (M.Corp.) (Part)	Ward No. 8	EB No. 579	195	18	7
40501000	Hyderabad (M.Corp.) (Part)	Ward No. 8	EB No. 580	340	51	-
40501000	Hyderabad (M.Corp.) (Part)	Ward No. 8	EB No. 581	244	30	-
40501000	Hyderabad (M.Corp.) (Part)	Ward No. 8	EB No. 582	278	-	-
40501000	Hyderabad (M.Corp.) (Part)	Ward No. 8	EB No. 583	214	-	2
40501000	Hyderabad (M.Corp.) (Part)	Ward No. 8	EB No. 584	263	1	-
40501000	Hyderabad (M.Corp.) (Part)	Ward No. 8	EB No. 585	308	-	-
40501000	Hyderabad (M.Corp.) (Part)	Ward No. 8	EB No. 586	296	7	31
40501000	Hyderabad (M.Corp.) (Part)	Ward No. 8	EB No. 587	340	6	46
40501000	Hyderabad (M.Corp.) (Part)	Ward No. 8	EB No. 588	222	4	1
40501000	Hyderabad (M.Corp.) (Part)	Ward No. 8	EB No. 589	159	1	2
40501000	Hyderabad (M.Corp.) (Part)	Ward No. 8	EB No. 590	383	6	5
40501000	Hyderabad (M.Corp.) (Part)	Ward No. 8	EB No. 591	287	7	-
40501000	Hyderabad (M.Corp.) (Part)	Ward No. 8	EB No. 592	261	11	-
40501000	Hyderabad (M.Corp.) (Part)	Ward No. 8	EB No. 593	418	-	-

APPENDIX TO DISTRICT PRIMARY CENSUS ABSTRACT

TOTAL, SCHEDULED CASTES AND SCHEDULED TRIBES POPULATION - URBAN BLOCK WISE

Location code number	Name of Town	Name of Ward	Boundaries of urban block/ E.B. number	Total Population	Scheduled Caste Population	Scheduled Tribe Population
1	2	3	4	5	6	7
40501000	Hyderabad (M.Corp.) (Part)	Ward No. 8	EB No. 594	361	8	-
40501000	Hyderabad (M.Corp.) (Part)	Ward No. 8	EB No. 595	322	41	4
40501000	Hyderabad (M.Corp.) (Part)	Ward No. 8	EB No. 596	321	-	-
40501000	Hyderabad (M.Corp.) (Part)	Ward No. 8	EB No. 597	69	-	-
40501000	Hyderabad (M.Corp.) (Part)	Ward No. 8	EB No. 598	45	3	-
40501000	Hyderabad (M.Corp.) (Part)	Ward No. 8	EB No. 599	128	22	-
40501000	Hyderabad (M.Corp.) (Part)	Ward No. 8	EB No. 600	25	7	-
40501000	Hyderabad (M.Corp.) (Part)	Ward No. 8	EB No. 601	36	5	-
40501000	Hyderabad (M.Corp.) (Part)	Ward No. 8	EB No. 602	32	-	3
40501000	Hyderabad (M.Corp.) (Part)	Ward No. 8	EB No. 603	296	3	-
40501000	Hyderabad (M.Corp.) (Part)	Ward No. 8	EB No. 604	407	22	4
40501000	Hyderabad (M.Corp.) (Part)	Ward No. 8	EB No. 605	368	10	-
40501000	Hyderabad (M.Corp.) (Part)	Ward No. 8	EB No. 606	499	29	2
40501000	Hyderabad (M.Corp.) (Part)	Ward No. 8	EB No. 607	467	4	-
40501000	Hyderabad (M.Corp.) (Part)	Ward No. 8	EB No. 608	586	150	-
40501000	Hyderabad (M.Corp.) (Part)	Ward No. 8	EB No. 609	1,184	274	171
40501000	Hyderabad (M.Corp.) (Part)	Ward No. 8	EB No. 610	686	-	2
40501000	Hyderabad (M.Corp.) (Part)	Ward No. 8	EB No. 611	671	16	143
40501000	Hyderabad (M.Corp.) (Part)	Ward No. 8	EB No. 612	649	47	193
40501000	Hyderabad (M.Corp.) (Part)	Ward No. 8	EB No. 613	556	29	-
40501000	Hyderabad (M.Corp.) (Part)	Ward No. 8	EB No. 614	496	25	-
40501000	Hyderabad (M.Corp.) (Part)	Ward No. 8	EB No. 615	215	16	-
40501000	Hyderabad (M.Corp.) (Part)	Ward No. 8	EB No. 616	356	48	-
40501000	Hyderabad (M.Corp.) (Part)	Ward No. 8	EB No. 617	676	5	-
40501000	Hyderabad (M.Corp.) (Part)	Ward No. 8	EB No. 618	478	9	-
40501000	Hyderabad (M.Corp.) (Part)	Ward No. 8	EB No. 619	107	-	-
40501000	Hyderabad (M.Corp.) (Part)	Ward No. 8	EB No. 620	76	17	-
40501000	Hyderabad (M.Corp.) (Part)	Ward No. 8	EB No. 621	324	23	-
40501000	Hyderabad (M.Corp.) (Part)	Ward No. 8	EB No. 622	111	9	2
40501000	Hyderabad (M.Corp.) (Part)	Ward No. 8	EB No. 623	88	7	-
40501000	Hyderabad (M.Corp.) (Part)	Ward No. 8	EB No. 624	225	22	1
40501000	Hyderabad (M.Corp.) (Part)	Ward No. 8	EB No. 625	180	46	-
40501000	Hyderabad (M.Corp.) (Part)	Ward No. 8	EB No. 626	450	67	6
40501000	Hyderabad (M.Corp.) (Part)	Ward No. 8	EB No. 627	380	127	11
40501000	Hyderabad (M.Corp.) (Part)	Ward No. 8	EB No. 628	379	42	-
40501000	Hyderabad (M.Corp.) (Part)	Ward No. 8	EB No. 629	511	49	-
40501000	Hyderabad (M.Corp.) (Part)	Ward No. 8	EB No. 630	473	90	-
40501000	Hyderabad (M.Corp.) (Part)	Ward No. 8	EB No. 631	436	16	-
40501000	Hyderabad (M.Corp.) (Part)	Ward No. 8	EB No. 632	494	47	-
40501000	Hyderabad (M.Corp.) (Part)	Ward No. 8	EB No. 633	372	41	-
40501000	Hyderabad (M.Corp.) (Part)	Ward No. 8	EB No. 634	504	69	-
40501000	Hyderabad (M.Corp.) (Part)	Ward No. 8	EB No. 635	507	38	-
40501000	Hyderabad (M.Corp.) (Part)	Ward No. 8	EB No. 636	498	22	9
40501000	Hyderabad (M.Corp.) (Part)	Ward No. 8	EB No. 637	333	19	10
40501000	Hyderabad (M.Corp.) (Part)	Ward No. 8	EB No. 638	157	11	1
40501000	Hyderabad (M.Corp.) (Part)	Ward No. 8	EB No. 639	14	-	-

APPENDIX TO DISTRICT PRIMARY CENSUS ABSTRACT

TOTAL, SCHEDULED CASTES AND SCHEDULED TRIBES POPULATION - URBAN BLOCK WISE

Location code number	Name of Town	Name of Ward	Boundaries of urban block/ E.B. number	Total Population	Scheduled Caste Population	Scheduled Tribe Population
1	2	3	4	5	6	7
40501000	Hyderabad (M.Corp.) (Part)	Ward No. 8	EB No. 640	102	37	-
40501000	Hyderabad (M.Corp.) (Part)	Ward No. 8	EB No. 641	22	-	-
40501000	Hyderabad (M.Corp.) (Part)	Ward No. 8	EB No. 642	281	18	-
40501000	Hyderabad (M.Corp.) (Part)	Ward No. 8	EB No. 643	66	4	24
40501000	Hyderabad (M.Corp.) (Part)	Ward No. 8	EB No. 644	568	13	7
40501000	Hyderabad (M.Corp.) (Part)	Ward No. 8	EB No. 645	482	270	6
40501000	Hyderabad (M.Corp.) (Part)	Ward No. 8	EB No. 646	505	149	6
40501000	Hyderabad (M.Corp.) (Part)	Ward No. 8	EB No. 647	414	167	-
40501000	Hyderabad (M.Corp.) (Part)	Ward No. 8	EB No. 648	515	-	-
40501000	Hyderabad (M.Corp.) (Part)	Ward No. 8	EB No. 649	449	4	-
40501000	Hyderabad (M.Corp.) (Part)	Ward No. 8	EB No. 650	495	4	20
40501000	Hyderabad (M.Corp.) (Part)	Ward No. 8	EB No. 651	463	3	-
40501000	Hyderabad (M.Corp.) (Part)	Ward No. 8	EB No. 652	548	-	-
40501000	Hyderabad (M.Corp.) (Part)	Ward No. 8	EB No. 653	513	-	-
40501000	Hyderabad (M.Corp.) (Part)	Ward No. 8	EB No. 654	468	13	10
40501000	Hyderabad (M.Corp.) (Part)	Ward No. 8	EB No. 655	412	29	-
40501000	Hyderabad (M.Corp.) (Part)	Ward No. 8	EB No. 656	456	6	-
40501000	Hyderabad (M.Corp.) (Part)	Ward No. 8	EB No. 657	599	4	5
40501000	Hyderabad (M.Corp.) (Part)	Ward No. 8	EB No. 658	265	4	-
40501000	Hyderabad (M.Corp.) (Part)	Ward No. 8	EB No. 659	322	21	-
40501000	Hyderabad (M.Corp.) (Part)	Ward No. 8	EB No. 660	224	-	-
40501000	Hyderabad (M.Corp.) (Part)	Ward No. 8	EB No. 661	192	105	-
40501000	Hyderabad (M.Corp.) (Part)	Ward No. 8	EB No. 662	21	-	-
40501000	Hyderabad (M.Corp.) (Part)	Ward No. 8	EB No. 663	110	-	-
40501000	Hyderabad (M.Corp.) (Part)	Ward No. 8	EB No. 664	149	-	-
40501000	Hyderabad (M.Corp.) (Part)	Ward No. 8	EB No. 665	302	-	-
40501000	Hyderabad (M.Corp.) (Part)	Ward No. 8	EB No. 666	445	12	-
40501000	Hyderabad (M.Corp.) (Part)	Ward No. 8	EB No. 667	411	5	4
40501000	Hyderabad (M.Corp.) (Part)	Ward No. 8	EB No. 668	369	27	-
40501000	Hyderabad (M.Corp.) (Part)	Ward No. 8	EB No. 669	299	-	-
40501000	Hyderabad (M.Corp.) (Part)	Ward No. 8	EB No. 670	345	-	-
40501000	Hyderabad (M.Corp.) (Part)	Ward No. 8	EB No. 671	343	4	-
40501000	Hyderabad (M.Corp.) (Part)	Ward No. 8	EB No. 672	184	-	-
40501000	Hyderabad (M.Corp.) (Part)	Ward No. 8	EB No. 673	883	19	-
40501000	Hyderabad (M.Corp.) (Part)	Ward No. 8	EB No. 674	330	-	-
40501000	Hyderabad (M.Corp.) (Part)	Ward No. 8	EB No. 675	213	-	-
40501000	Hyderabad (M.Corp.) (Part)	Ward No. 8	EB No. 676	402	13	-
40501000	Hyderabad (M.Corp.) (Part)	Ward No. 8	EB No. 677	400	-	-
40501000	Hyderabad (M.Corp.) (Part)	Ward No. 8	EB No. 678	448	20	-
40501000	Hyderabad (M.Corp.) (Part)	Ward No. 8	EB No. 679	823	12	17
40501000	Hyderabad (M.Corp.) (Part)	Ward No. 8	EB No. 680	677	21	-
40501000	Hyderabad (M.Corp.) (Part)	Ward No. 8	EB No. 681	733	-	-
40501000	Hyderabad (M.Corp.) (Part)	Ward No. 8	EB No. 682	607	-	-
40501000	Hyderabad (M.Corp.) (Part)	Ward No. 8	EB No. 683	189	-	-
40501000	Hyderabad (M.Corp.) (Part)	Ward No. 8	EB No. 684	204	-	-
40501000	Hyderabad (M.Corp.) (Part)	Ward No. 8	EB No. 685	1,163	-	-

APPENDIX TO DISTRICT PRIMARY CENSUS ABSTRACT

TOTAL, SCHEDULED CASTES AND SCHEDULED TRIBES POPULATION - URBAN BLOCK WISE

Location code number	Name of Town	Name of Ward	Boundaries of urban block/ E.B. number	Total Population	Scheduled Caste Population	Scheduled Tribe Population
1	2	3	4	5	6	7
40501000	Hyderabad (M.Corp.) (Part)	Ward No. 8	EB No. 686	413	-	-
40501000	Hyderabad (M.Corp.) (Part)	Ward No. 8	EB No. 687	698	-	-
40501000	Hyderabad (M.Corp.) (Part)	Ward No. 8	EB No. 688	267	-	-
40501000	Hyderabad (M.Corp.) (Part)	Ward No. 8	EB No. 689	411	-	-
40501000	Hyderabad (M.Corp.) (Part)	Ward No. 8	EB No. 690	219	-	-
40501000	Hyderabad (M.Corp.) (Part)	Ward No. 8	EB No. 691	459	7	10
40501000	Hyderabad (M.Corp.) (Part)	Ward No. 8	EB No. 692	630	98	-
40501000	Hyderabad (M.Corp.) (Part)	Ward No. 8	EB No. 693	281	4	-
40501000	Hyderabad (M.Corp.) (Part)	Ward No. 8	EB No. 694	548	-	-
40501000	Hyderabad (M.Corp.) (Part)	Ward No. 8	EB No. 695	365	323	-
40501000	Hyderabad (M.Corp.) (Part)	Ward No. 8	EB No. 696	746	13	8
40501000	Hyderabad (M.Corp.) (Part)	Ward No. 8	EB No. 697	428	17	45
40501000	Hyderabad (M.Corp.) (Part)	Ward No. 8	EB No. 698	760	79	20
40501000	Hyderabad (M.Corp.) (Part)	Ward No. 8	EB No. 699	626	-	-
40501000	Hyderabad (M.Corp.) (Part)	Ward No. 8	EB No. 700	793	5	-
40501000	Hyderabad (M.Corp.) (Part)	Ward No. 8	EB No. 701	480	88	-
40501000	Hyderabad (M.Corp.) (Part)	Ward No. 8	EB No. 702	423	-	1
40501000	Hyderabad (M.Corp.) (Part)	Ward No. 8	EB No. 703	468	132	6
40501000	Hyderabad (M.Corp.) (Part)	Ward No. 8	EB No. 704	582	73	45
40501000	Hyderabad (M.Corp.) (Part)	Ward No. 8	EB No. 705	333	-	-
40501000	Hyderabad (M.Corp.) (Part)	Ward No. 8	EB No. 706	397	-	-
40501000	Hyderabad (M.Corp.) (Part)	Ward No. 8	EB No. 707	743	-	-
40501000	Hyderabad (M.Corp.) (Part)	Ward No. 8	EB No. 708	671	-	-
40501000	Hyderabad (M.Corp.) (Part)	Ward No. 8	EB No. 709	811	190	-
40501000	Hyderabad (M.Corp.) (Part)	Ward No. 8	EB No. 710	477	61	10
40501000	Hyderabad (M.Corp.) (Part)	Ward No. 8	EB No. 711	407	-	-
40501000	Hyderabad (M.Corp.) (Part)	Ward No. 8	EB No. 712	739	7	-
40501000	Hyderabad (M.Corp.) (Part)	Ward No. 8	EB No. 713	409	14	-
40501000	Hyderabad (M.Corp.) (Part)	Ward No. 8	EB No. 714	505	55	-
40501000	Hyderabad (M.Corp.) (Part)	Ward No. 8	EB No. 715	508	19	-
40501000	Hyderabad (M.Corp.) (Part)	Ward No. 8	EB No. 716	548	-	-
40501000	Hyderabad (M.Corp.) (Part)	Ward No. 8	EB No. 717	571	-	-
40501000	Hyderabad (M.Corp.) (Part)	Ward No. 8	EB No. 718	509	7	1
40501000	Hyderabad (M.Corp.) (Part)	Ward No. 8	EB No. 719	434	-	75
40501000	Hyderabad (M.Corp.) (Part)	Ward No. 8	EB No. 720	440	118	4
40501000	Hyderabad (M.Corp.) (Part)	Ward No. 8	EB No. 721	460	147	-
40501000	Hyderabad (M.Corp.) (Part)	Ward No. 8	EB No. 722	282	-	-
40501000	Hyderabad (M.Corp.) (Part)	Ward No. 9	EB No. 1	629	151	-
40501000	Hyderabad (M.Corp.) (Part)	Ward No. 9	EB No. 2	571	-	-
40501000	Hyderabad (M.Corp.) (Part)	Ward No. 9	EB No. 3	526	40	-
40501000	Hyderabad (M.Corp.) (Part)	Ward No. 9	EB No. 4	377	-	-
40501000	Hyderabad (M.Corp.) (Part)	Ward No. 9	EB No. 5	464	-	-
40501000	Hyderabad (M.Corp.) (Part)	Ward No. 9	EB No. 6	624	18	10
40501000	Hyderabad (M.Corp.) (Part)	Ward No. 9	EB No. 7	499	-	-
40501000	Hyderabad (M.Corp.) (Part)	Ward No. 9	EB No. 8	461	8	-
40501000	Hyderabad (M.Corp.) (Part)	Ward No. 9	EB No. 9	566	35	-

APPENDIX TO DISTRICT PRIMARY CENSUS ABSTRACT

TOTAL, SCHEDULED CASTES AND SCHEDULED TRIBES POPULATION - URBAN BLOCK WISE

Location code number	Name of Town	Name of Ward	Boundaries of urban block/ E.B. number	Total Population	Scheduled Caste Population	Scheduled Tribe Population
1	2	3	4	5	6	7
40501000	Hyderabad (M.Corp.) (Part)	Ward No. 9	EB No. 10	207	2	-
40501000	Hyderabad (M.Corp.) (Part)	Ward No. 9	EB No. 11	508	-	-
40501000	Hyderabad (M.Corp.) (Part)	Ward No. 9	EB No. 12	492	123	3
40501000	Hyderabad (M.Corp.) (Part)	Ward No. 9	EB No. 13	449	-	-
40501000	Hyderabad (M.Corp.) (Part)	Ward No. 9	EB No. 14	764	55	-
40501000	Hyderabad (M.Corp.) (Part)	Ward No. 9	EB No. 15	485	-	-
40501000	Hyderabad (M.Corp.) (Part)	Ward No. 9	EB No. 16	499	-	-
40501000	Hyderabad (M.Corp.) (Part)	Ward No. 9	EB No. 17	471	-	-
40501000	Hyderabad (M.Corp.) (Part)	Ward No. 9	EB No. 18	447	9	-
40501000	Hyderabad (M.Corp.) (Part)	Ward No. 9	EB No. 19	642	-	-
40501000	Hyderabad (M.Corp.) (Part)	Ward No. 9	EB No. 20	306	-	-
40501000	Hyderabad (M.Corp.) (Part)	Ward No. 9	EB No. 21	568	-	-
40501000	Hyderabad (M.Corp.) (Part)	Ward No. 9	EB No. 22	618	-	-
40501000	Hyderabad (M.Corp.) (Part)	Ward No. 9	EB No. 23	577	-	-
40501000	Hyderabad (M.Corp.) (Part)	Ward No. 9	EB No. 24	385	-	-
40501000	Hyderabad (M.Corp.) (Part)	Ward No. 9	EB No. 25	510	-	-
40501000	Hyderabad (M.Corp.) (Part)	Ward No. 9	EB No. 26	565	-	-
40501000	Hyderabad (M.Corp.) (Part)	Ward No. 9	EB No. 27	425	-	-
40501000	Hyderabad (M.Corp.) (Part)	Ward No. 9	EB No. 28	455	-	-
40501000	Hyderabad (M.Corp.) (Part)	Ward No. 9	EB No. 29	597	5	-
40501000	Hyderabad (M.Corp.) (Part)	Ward No. 9	EB No. 30	563	-	-
40501000	Hyderabad (M.Corp.) (Part)	Ward No. 9	EB No. 31	617	-	-
40501000	Hyderabad (M.Corp.) (Part)	Ward No. 9	EB No. 32	676	-	-
40501000	Hyderabad (M.Corp.) (Part)	Ward No. 9	EB No. 33	424	-	-
40501000	Hyderabad (M.Corp.) (Part)	Ward No. 9	EB No. 34	560	-	-
40501000	Hyderabad (M.Corp.) (Part)	Ward No. 9	EB No. 35	615	-	-
40501000	Hyderabad (M.Corp.) (Part)	Ward No. 9	EB No. 36	506	-	-
40501000	Hyderabad (M.Corp.) (Part)	Ward No. 9	EB No. 37	543	39	-
40501000	Hyderabad (M.Corp.) (Part)	Ward No. 9	EB No. 38	576	-	-
40501000	Hyderabad (M.Corp.) (Part)	Ward No. 9	EB No. 39	495	-	-
40501000	Hyderabad (M.Corp.) (Part)	Ward No. 9	EB No. 40	430	-	-
40501000	Hyderabad (M.Corp.) (Part)	Ward No. 9	EB No. 41	673	24	-
40501000	Hyderabad (M.Corp.) (Part)	Ward No. 9	EB No. 42	563	59	-
40501000	Hyderabad (M.Corp.) (Part)	Ward No. 9	EB No. 43	189	-	-
40501000	Hyderabad (M.Corp.) (Part)	Ward No. 9	EB No. 44	371	-	-
40501000	Hyderabad (M.Corp.) (Part)	Ward No. 9	EB No. 45	441	-	-
40501000	Hyderabad (M.Corp.) (Part)	Ward No. 9	EB No. 46	582	19	-
40501000	Hyderabad (M.Corp.) (Part)	Ward No. 9	EB No. 47	570	7	-
40501000	Hyderabad (M.Corp.) (Part)	Ward No. 9	EB No. 48	505	-	-
40501000	Hyderabad (M.Corp.) (Part)	Ward No. 9	EB No. 49	451	-	-
40501000	Hyderabad (M.Corp.) (Part)	Ward No. 9	EB No. 50	499	-	-
40501000	Hyderabad (M.Corp.) (Part)	Ward No. 9	EB No. 51	551	-	-
40501000	Hyderabad (M.Corp.) (Part)	Ward No. 9	EB No. 52	559	-	-
40501000	Hyderabad (M.Corp.) (Part)	Ward No. 9	EB No. 53	635	-	-
40501000	Hyderabad (M.Corp.) (Part)	Ward No. 9	EB No. 54	668	-	-
40501000	Hyderabad (M.Corp.) (Part)	Ward No. 9	EB No. 55	513	-	-

APPENDIX TO DISTRICT PRIMARY CENSUS ABSTRACT

TOTAL, SCHEDULED CASTES AND SCHEDULED TRIBES POPULATION - URBAN BLOCK WISE

Location code number	Name of Town	Name of Ward	Boundaries of urban block/ E.B. number	Total Population	Scheduled Caste Population	Scheduled Tribe Population
1	2	3	4	5	6	7
40501000	Hyderabad (M.Corp.) (Part)	Ward No. 9	EB No. 56	489	-	-
40501000	Hyderabad (M.Corp.) (Part)	Ward No. 9	EB No. 57	385	-	-
40501000	Hyderabad (M.Corp.) (Part)	Ward No. 9	EB No. 58	482	-	-
40501000	Hyderabad (M.Corp.) (Part)	Ward No. 9	EB No. 59	316	8	-
40501000	Hyderabad (M.Corp.) (Part)	Ward No. 9	EB No. 60	576	2	-
40501000	Hyderabad (M.Corp.) (Part)	Ward No. 9	EB No. 61	613	-	-
40501000	Hyderabad (M.Corp.) (Part)	Ward No. 9	EB No. 62	666	-	-
40501000	Hyderabad (M.Corp.) (Part)	Ward No. 9	EB No. 63	662	-	-
40501000	Hyderabad (M.Corp.) (Part)	Ward No. 9	EB No. 64	574	5	-
40501000	Hyderabad (M.Corp.) (Part)	Ward No. 9	EB No. 65	615	3	2
40501000	Hyderabad (M.Corp.) (Part)	Ward No. 9	EB No. 66	564	-	-
40501000	Hyderabad (M.Corp.) (Part)	Ward No. 9	EB No. 67	438	-	-
40501000	Hyderabad (M.Corp.) (Part)	Ward No. 9	EB No. 68	533	-	-
40501000	Hyderabad (M.Corp.) (Part)	Ward No. 9	EB No. 69	774	-	-
40501000	Hyderabad (M.Corp.) (Part)	Ward No. 9	EB No. 70	500	-	-
40501000	Hyderabad (M.Corp.) (Part)	Ward No. 9	EB No. 71	359	-	-
40501000	Hyderabad (M.Corp.) (Part)	Ward No. 9	EB No. 72	426	-	-
40501000	Hyderabad (M.Corp.) (Part)	Ward No. 9	EB No. 73	636	-	-
40501000	Hyderabad (M.Corp.) (Part)	Ward No. 9	EB No. 74	613	-	-
40501000	Hyderabad (M.Corp.) (Part)	Ward No. 9	EB No. 75	506	-	-
40501000	Hyderabad (M.Corp.) (Part)	Ward No. 9	EB No. 76	699	-	-
40501000	Hyderabad (M.Corp.) (Part)	Ward No. 9	EB No. 77	472	-	-
40501000	Hyderabad (M.Corp.) (Part)	Ward No. 9	EB No. 78	324	40	-
40501000	Hyderabad (M.Corp.) (Part)	Ward No. 9	EB No. 79	419	-	-
40501000	Hyderabad (M.Corp.) (Part)	Ward No. 9	EB No. 80	847	7	-
40501000	Hyderabad (M.Corp.) (Part)	Ward No. 9	EB No. 81	645	-	-
40501000	Hyderabad (M.Corp.) (Part)	Ward No. 9	EB No. 82	496	-	-
40501000	Hyderabad (M.Corp.) (Part)	Ward No. 9	EB No. 83	526	-	-
40501000	Hyderabad (M.Corp.) (Part)	Ward No. 9	EB No. 84	781	13	-
40501000	Hyderabad (M.Corp.) (Part)	Ward No. 9	EB No. 85	534	21	-
40501000	Hyderabad (M.Corp.) (Part)	Ward No. 9	EB No. 86	444	-	-
40501000	Hyderabad (M.Corp.) (Part)	Ward No. 9	EB No. 87	869	-	-
40501000	Hyderabad (M.Corp.) (Part)	Ward No. 9	EB No. 88	487	-	-
40501000	Hyderabad (M.Corp.) (Part)	Ward No. 9	EB No. 89	610	-	-
40501000	Hyderabad (M.Corp.) (Part)	Ward No. 9	EB No. 90	401	-	-
40501000	Hyderabad (M.Corp.) (Part)	Ward No. 9	EB No. 91	342	-	-
40501000	Hyderabad (M.Corp.) (Part)	Ward No. 9	EB No. 92	344	-	-
40501000	Hyderabad (M.Corp.) (Part)	Ward No. 9	EB No. 93	407	-	-
40501000	Hyderabad (M.Corp.) (Part)	Ward No. 9	EB No. 94	275	156	-
40501000	Hyderabad (M.Corp.) (Part)	Ward No. 9	EB No. 95	606	95	2
40501000	Hyderabad (M.Corp.) (Part)	Ward No. 9	EB No. 96	630	251	5
40501000	Hyderabad (M.Corp.) (Part)	Ward No. 9	EB No. 97	460	409	-
40501000	Hyderabad (M.Corp.) (Part)	Ward No. 9	EB No. 98	337	42	-
40501000	Hyderabad (M.Corp.) (Part)	Ward No. 9	EB No. 99	432	97	10
40501000	Hyderabad (M.Corp.) (Part)	Ward No. 9	EB No. 100	570	327	-
40501000	Hyderabad (M.Corp.) (Part)	Ward No. 9	EB No. 101	282	46	11

APPENDIX TO DISTRICT PRIMARY CENSUS ABSTRACT

TOTAL, SCHEDULED CASTES AND SCHEDULED TRIBES POPULATION - URBAN BLOCK WISE

Location code number	Name of Town	Name of Ward	Boundaries of urban block/ E.B. number	Total Population	Scheduled Caste Population	Scheduled Tribe Population
1	2	3	4	5	6	7
40501000	Hyderabad (M.Corp.) (Part)	Ward No. 9	EB No. 102	585	70	4
40501000	Hyderabad (M.Corp.) (Part)	Ward No. 9	EB No. 103	589	108	9
40501000	Hyderabad (M.Corp.) (Part)	Ward No. 9	EB No. 104	284	24	5
40501000	Hyderabad (M.Corp.) (Part)	Ward No. 9	EB No. 105	634	138	5
40501000	Hyderabad (M.Corp.) (Part)	Ward No. 9	EB No. 106	508	56	13
40501000	Hyderabad (M.Corp.) (Part)	Ward No. 9	EB No. 107	699	46	28
40501000	Hyderabad (M.Corp.) (Part)	Ward No. 9	EB No. 108	514	136	12
40501000	Hyderabad (M.Corp.) (Part)	Ward No. 9	EB No. 109	466	105	6
40501000	Hyderabad (M.Corp.) (Part)	Ward No. 9	EB No. 110	430	45	8
40501000	Hyderabad (M.Corp.) (Part)	Ward No. 9	EB No. 111	473	97	7
40501000	Hyderabad (M.Corp.) (Part)	Ward No. 9	EB No. 112	614	213	8
40501000	Hyderabad (M.Corp.) (Part)	Ward No. 9	EB No. 113	527	174	50
40501000	Hyderabad (M.Corp.) (Part)	Ward No. 9	EB No. 114	411	24	10
40501000	Hyderabad (M.Corp.) (Part)	Ward No. 9	EB No. 115	44	6	-
40501000	Hyderabad (M.Corp.) (Part)	Ward No. 9	EB No. 116	219	162	-
40501000	Hyderabad (M.Corp.) (Part)	Ward No. 9	EB No. 117	645	57	-
40501000	Hyderabad (M.Corp.) (Part)	Ward No. 9	EB No. 118	671	464	-
40501000	Hyderabad (M.Corp.) (Part)	Ward No. 9	EB No. 119	387	83	-
40501000	Hyderabad (M.Corp.) (Part)	Ward No. 9	EB No. 120	291	26	-
40501000	Hyderabad (M.Corp.) (Part)	Ward No. 9	EB No. 121	310	257	-
40501000	Hyderabad (M.Corp.) (Part)	Ward No. 9	EB No. 122	280	177	-
40501000	Hyderabad (M.Corp.) (Part)	Ward No. 9	EB No. 123	545	13	-
40501000	Hyderabad (M.Corp.) (Part)	Ward No. 9	EB No. 124	488	88	13
40501000	Hyderabad (M.Corp.) (Part)	Ward No. 9	EB No. 125	476	13	-
40501000	Hyderabad (M.Corp.) (Part)	Ward No. 9	EB No. 126	521	41	7
40501000	Hyderabad (M.Corp.) (Part)	Ward No. 9	EB No. 127	754	-	-
40501000	Hyderabad (M.Corp.) (Part)	Ward No. 9	EB No. 128	370	16	-
40501000	Hyderabad (M.Corp.) (Part)	Ward No. 9	EB No. 129	377	14	-
40501000	Hyderabad (M.Corp.) (Part)	Ward No. 9	EB No. 130	599	40	9
40501000	Hyderabad (M.Corp.) (Part)	Ward No. 9	EB No. 131	485	47	184
40501000	Hyderabad (M.Corp.) (Part)	Ward No. 9	EB No. 132	420	13	10
40501000	Hyderabad (M.Corp.) (Part)	Ward No. 9	EB No. 133	417	5	-
40501000	Hyderabad (M.Corp.) (Part)	Ward No. 9	EB No. 134	587	11	-
40501000	Hyderabad (M.Corp.) (Part)	Ward No. 9	EB No. 135	662	131	-
40501000	Hyderabad (M.Corp.) (Part)	Ward No. 9	EB No. 136	605	47	6
40501000	Hyderabad (M.Corp.) (Part)	Ward No. 9	EB No. 137	434	-	-
40501000	Hyderabad (M.Corp.) (Part)	Ward No. 9	EB No. 138	415	47	-
40501000	Hyderabad (M.Corp.) (Part)	Ward No. 9	EB No. 139	650	154	-
40501000	Hyderabad (M.Corp.) (Part)	Ward No. 9	EB No. 140	583	-	-
40501000	Hyderabad (M.Corp.) (Part)	Ward No. 9	EB No. 141	719	-	-
40501000	Hyderabad (M.Corp.) (Part)	Ward No. 9	EB No. 142	674	-	-
40501000	Hyderabad (M.Corp.) (Part)	Ward No. 9	EB No. 143	396	25	-
40501000	Hyderabad (M.Corp.) (Part)	Ward No. 9	EB No. 144	559	-	-
40501000	Hyderabad (M.Corp.) (Part)	Ward No. 9	EB No. 145	373	-	-
40501000	Hyderabad (M.Corp.) (Part)	Ward No. 9	EB No. 146	288	-	-
40501000	Hyderabad (M.Corp.) (Part)	Ward No. 9	EB No. 147	468	-	-

APPENDIX TO DISTRICT PRIMARY CENSUS ABSTRACT

TOTAL, SCHEDULED CASTES AND SCHEDULED TRIBES POPULATION - URBAN BLOCK WISE

Location code number	Name of Town	Name of Ward	Boundaries of urban block/ E.B. number	Total Population	Scheduled Caste Population	Scheduled Tribe Population
1	2	3	4	5	6	7
40501000	Hyderabad (M.Corp.) (Part)	Ward No. 9	EB No. 148	489	-	-
40501000	Hyderabad (M.Corp.) (Part)	Ward No. 9	EB No. 149	635	-	-
40501000	Hyderabad (M.Corp.) (Part)	Ward No. 9	EB No. 150	742	-	-
40501000	Hyderabad (M.Corp.) (Part)	Ward No. 9	EB No. 151	549	27	-
40501000	Hyderabad (M.Corp.) (Part)	Ward No. 9	EB No. 152	440	-	-
40501000	Hyderabad (M.Corp.) (Part)	Ward No. 9	EB No. 153	377	-	-
40501000	Hyderabad (M.Corp.) (Part)	Ward No. 9	EB No. 154	529	258	-
40501000	Hyderabad (M.Corp.) (Part)	Ward No. 9	EB No. 155	635	225	-
40501000	Hyderabad (M.Corp.) (Part)	Ward No. 9	EB No. 156	444	-	-
40501000	Hyderabad (M.Corp.) (Part)	Ward No. 9	EB No. 157	303	-	-
40501000	Hyderabad (M.Corp.) (Part)	Ward No. 9	EB No. 158	291	-	-
40501000	Hyderabad (M.Corp.) (Part)	Ward No. 9	EB No. 159	408	-	-
40501000	Hyderabad (M.Corp.) (Part)	Ward No. 9	EB No. 160	410	-	-
40501000	Hyderabad (M.Corp.) (Part)	Ward No. 9	EB No. 161	449	-	-
40501000	Hyderabad (M.Corp.) (Part)	Ward No. 9	EB No. 162	608	-	-
40501000	Hyderabad (M.Corp.) (Part)	Ward No. 9	EB No. 163	391	-	-
40501000	Hyderabad (M.Corp.) (Part)	Ward No. 9	EB No. 164	352	18	-
40501000	Hyderabad (M.Corp.) (Part)	Ward No. 9	EB No. 165	414	-	-
40501000	Hyderabad (M.Corp.) (Part)	Ward No. 9	EB No. 166	577	-	-
40501000	Hyderabad (M.Corp.) (Part)	Ward No. 9	EB No. 167	777	2	-
40501000	Hyderabad (M.Corp.) (Part)	Ward No. 9	EB No. 168	508	28	-
40501000	Hyderabad (M.Corp.) (Part)	Ward No. 9	EB No. 169	676	43	-
40501000	Hyderabad (M.Corp.) (Part)	Ward No. 9	EB No. 170	382	-	-
40501000	Hyderabad (M.Corp.) (Part)	Ward No. 9	EB No. 171	395	17	-
40501000	Hyderabad (M.Corp.) (Part)	Ward No. 9	EB No. 172	568	9	-
40501000	Hyderabad (M.Corp.) (Part)	Ward No. 9	EB No. 173	558	4	-
40501000	Hyderabad (M.Corp.) (Part)	Ward No. 9	EB No. 174	420	20	-
40501000	Hyderabad (M.Corp.) (Part)	Ward No. 9	EB No. 175	666	13	6
40501000	Hyderabad (M.Corp.) (Part)	Ward No. 9	EB No. 176	499	-	-
40501000	Hyderabad (M.Corp.) (Part)	Ward No. 9	EB No. 177	592	8	4
40501000	Hyderabad (M.Corp.) (Part)	Ward No. 9	EB No. 178	647	5	-
40501000	Hyderabad (M.Corp.) (Part)	Ward No. 9	EB No. 179	580	42	2
40501000	Hyderabad (M.Corp.) (Part)	Ward No. 9	EB No. 180	669	128	32
40501000	Hyderabad (M.Corp.) (Part)	Ward No. 9	EB No. 181	486	46	9
40501000	Hyderabad (M.Corp.) (Part)	Ward No. 9	EB No. 182	363	75	6
40501000	Hyderabad (M.Corp.) (Part)	Ward No. 9	EB No. 183	613	18	13
40501000	Hyderabad (M.Corp.) (Part)	Ward No. 9	EB No. 184	520	-	67
40501000	Hyderabad (M.Corp.) (Part)	Ward No. 9	EB No. 185	178	-	-
40501000	Hyderabad (M.Corp.) (Part)	Ward No. 9	EB No. 186	75	-	-
40501000	Hyderabad (M.Corp.) (Part)	Ward No. 9	EB No. 187	274	-	-
40501000	Hyderabad (M.Corp.) (Part)	Ward No. 9	EB No. 188	338	-	-
40501000	Hyderabad (M.Corp.) (Part)	Ward No. 9	EB No. 189	523	-	-
40501000	Hyderabad (M.Corp.) (Part)	Ward No. 9	EB No. 190	426	9	-
40501000	Hyderabad (M.Corp.) (Part)	Ward No. 9	EB No. 191	544	-	-
40501000	Hyderabad (M.Corp.) (Part)	Ward No. 9	EB No. 192	547	-	-
40501000	Hyderabad (M.Corp.) (Part)	Ward No. 9	EB No. 193	435	-	-

APPENDIX TO DISTRICT PRIMARY CENSUS ABSTRACT

TOTAL, SCHEDULED CASTES AND SCHEDULED TRIBES POPULATION - URBAN BLOCK WISE

Location code number	Name of Town	Name of Ward	Boundaries of urban block/ E.B. number	Total Population	Scheduled Caste Population	Scheduled Tribe Population
1	2	3	4	5	6	7
40501000	Hyderabad (M.Corp.) (Part)	Ward No. 9	EB No. 194	420	-	-
40501000	Hyderabad (M.Corp.) (Part)	Ward No. 9	EB No. 195	557	2	-
40501000	Hyderabad (M.Corp.) (Part)	Ward No. 9	EB No. 196	290	-	-
40501000	Hyderabad (M.Corp.) (Part)	Ward No. 9	EB No. 197	439	-	-
40501000	Hyderabad (M.Corp.) (Part)	Ward No. 9	EB No. 198	445	-	-
40501000	Hyderabad (M.Corp.) (Part)	Ward No. 9	EB No. 199	465	52	-
40501000	Hyderabad (M.Corp.) (Part)	Ward No. 9	EB No. 200	403	106	-
40501000	Hyderabad (M.Corp.) (Part)	Ward No. 9	EB No. 201	894	36	-
40501000	Hyderabad (M.Corp.) (Part)	Ward No. 9	EB No. 202	530	29	-
40501000	Hyderabad (M.Corp.) (Part)	Ward No. 9	EB No. 203	457	-	-
40501000	Hyderabad (M.Corp.) (Part)	Ward No. 9	EB No. 204	420	235	5
40501000	Hyderabad (M.Corp.) (Part)	Ward No. 9	EB No. 205	678	115	16
40501000	Hyderabad (M.Corp.) (Part)	Ward No. 9	EB No. 206	705	123	6
40501000	Hyderabad (M.Corp.) (Part)	Ward No. 9	EB No. 207	355	-	-
40501000	Hyderabad (M.Corp.) (Part)	Ward No. 9	EB No. 208	646	-	-
40501000	Hyderabad (M.Corp.) (Part)	Ward No. 9	EB No. 209	463	5	-
40501000	Hyderabad (M.Corp.) (Part)	Ward No. 9	EB No. 210	520	-	-
40501000	Hyderabad (M.Corp.) (Part)	Ward No. 9	EB No. 211	463	-	-
40501000	Hyderabad (M.Corp.) (Part)	Ward No. 9	EB No. 212	432	-	3
40501000	Hyderabad (M.Corp.) (Part)	Ward No. 9	EB No. 213	579	-	-
40501000	Hyderabad (M.Corp.) (Part)	Ward No. 9	EB No. 214	584	2	2
40501000	Hyderabad (M.Corp.) (Part)	Ward No. 9	EB No. 215	609	-	-
40501000	Hyderabad (M.Corp.) (Part)	Ward No. 9	EB No. 216	567	-	-
40501000	Hyderabad (M.Corp.) (Part)	Ward No. 9	EB No. 217	396	-	-
40501000	Hyderabad (M.Corp.) (Part)	Ward No. 9	EB No. 218	406	-	-
40501000	Hyderabad (M.Corp.) (Part)	Ward No. 9	EB No. 219	429	-	-
40501000	Hyderabad (M.Corp.) (Part)	Ward No. 9	EB No. 220	583	-	-
40501000	Hyderabad (M.Corp.) (Part)	Ward No. 9	EB No. 221	605	-	-
40501000	Hyderabad (M.Corp.) (Part)	Ward No. 9	EB No. 222	507	-	-
40501000	Hyderabad (M.Corp.) (Part)	Ward No. 9	EB No. 223	489	-	-
40501000	Hyderabad (M.Corp.) (Part)	Ward No. 9	EB No. 224	591	-	-
40501000	Hyderabad (M.Corp.) (Part)	Ward No. 9	EB No. 225	865	-	-
40501000	Hyderabad (M.Corp.) (Part)	Ward No. 9	EB No. 226	278	-	-
40501000	Hyderabad (M.Corp.) (Part)	Ward No. 9	EB No. 227	244	-	-
40501000	Hyderabad (M.Corp.) (Part)	Ward No. 9	EB No. 228	618	2	-
40501000	Hyderabad (M.Corp.) (Part)	Ward No. 10	EB No. 1	549	76	-
40501000	Hyderabad (M.Corp.) (Part)	Ward No. 10	EB No. 2	633	374	-
40501000	Hyderabad (M.Corp.) (Part)	Ward No. 10	EB No. 3	622	-	-
40501000	Hyderabad (M.Corp.) (Part)	Ward No. 10	EB No. 4	751	104	-
40501000	Hyderabad (M.Corp.) (Part)	Ward No. 10	EB No. 5	467	10	-
40501000	Hyderabad (M.Corp.) (Part)	Ward No. 10	EB No. 6	438	10	2
40501000	Hyderabad (M.Corp.) (Part)	Ward No. 10	EB No. 7	325	4	-
40501000	Hyderabad (M.Corp.) (Part)	Ward No. 10	EB No. 8	387	5	1
40501000	Hyderabad (M.Corp.) (Part)	Ward No. 10	EB No. 9	783	21	-
40501000	Hyderabad (M.Corp.) (Part)	Ward No. 10	EB No. 10	603	112	4
40501000	Hyderabad (M.Corp.) (Part)	Ward No. 10	EB No. 11	497	15	-

APPENDIX TO DISTRICT PRIMARY CENSUS ABSTRACT

TOTAL, SCHEDULED CASTES AND SCHEDULED TRIBES POPULATION - URBAN BLOCK WISE

Location code number	Name of Town	Name of Ward	Boundaries of urban block/ E.B. number	Total Population	Scheduled Caste Population	Scheduled Tribe Population
1	2	3	4	5	6	7
40501000	Hyderabad (M.Corp.) (Part)	Ward No. 10	EB No. 12	454	-	5
40501000	Hyderabad (M.Corp.) (Part)	Ward No. 10	EB No. 13	507	38	-
40501000	Hyderabad (M.Corp.) (Part)	Ward No. 10	EB No. 14	475	90	-
40501000	Hyderabad (M.Corp.) (Part)	Ward No. 10	EB No. 15	789	72	-
40501000	Hyderabad (M.Corp.) (Part)	Ward No. 10	EB No. 16	699	8	-
40501000	Hyderabad (M.Corp.) (Part)	Ward No. 10	EB No. 17	458	117	-
40501000	Hyderabad (M.Corp.) (Part)	Ward No. 10	EB No. 18	413	-	-
40501000	Hyderabad (M.Corp.) (Part)	Ward No. 10	EB No. 19	409	-	-
40501000	Hyderabad (M.Corp.) (Part)	Ward No. 10	EB No. 20	651	94	-
40501000	Hyderabad (M.Corp.) (Part)	Ward No. 10	EB No. 21	488	-	-
40501000	Hyderabad (M.Corp.) (Part)	Ward No. 10	EB No. 22	251	11	-
40501000	Hyderabad (M.Corp.) (Part)	Ward No. 10	EB No. 23	405	77	-
40501000	Hyderabad (M.Corp.) (Part)	Ward No. 10	EB No. 24	400	5	-
40501000	Hyderabad (M.Corp.) (Part)	Ward No. 10	EB No. 25	561	21	-
40501000	Hyderabad (M.Corp.) (Part)	Ward No. 10	EB No. 26	569	117	-
40501000	Hyderabad (M.Corp.) (Part)	Ward No. 10	EB No. 27	312	-	-
40501000	Hyderabad (M.Corp.) (Part)	Ward No. 10	EB No. 28	583	-	-
40501000	Hyderabad (M.Corp.) (Part)	Ward No. 10	EB No. 29	625	-	-
40501000	Hyderabad (M.Corp.) (Part)	Ward No. 10	EB No. 30	533	9	-
40501000	Hyderabad (M.Corp.) (Part)	Ward No. 10	EB No. 31	405	19	-
40501000	Hyderabad (M.Corp.) (Part)	Ward No. 10	EB No. 32	414	12	-
40501000	Hyderabad (M.Corp.) (Part)	Ward No. 10	EB No. 33	439	-	-
40501000	Hyderabad (M.Corp.) (Part)	Ward No. 10	EB No. 34	650	3	4
40501000	Hyderabad (M.Corp.) (Part)	Ward No. 10	EB No. 35	463	-	-
40501000	Hyderabad (M.Corp.) (Part)	Ward No. 10	EB No. 36	748	-	-
40501000	Hyderabad (M.Corp.) (Part)	Ward No. 10	EB No. 37	405	-	-
40501000	Hyderabad (M.Corp.) (Part)	Ward No. 10	EB No. 38	622	-	-
40501000	Hyderabad (M.Corp.) (Part)	Ward No. 10	EB No. 39	602	-	-
40501000	Hyderabad (M.Corp.) (Part)	Ward No. 10	EB No. 40	610	4	-
40501000	Hyderabad (M.Corp.) (Part)	Ward No. 10	EB No. 41	429	22	-
40501000	Hyderabad (M.Corp.) (Part)	Ward No. 10	EB No. 42	558	44	-
40501000	Hyderabad (M.Corp.) (Part)	Ward No. 10	EB No. 43	460	-	-
40501000	Hyderabad (M.Corp.) (Part)	Ward No. 10	EB No. 44	317	-	-
40501000	Hyderabad (M.Corp.) (Part)	Ward No. 10	EB No. 45	569	11	-
40501000	Hyderabad (M.Corp.) (Part)	Ward No. 10	EB No. 46	614	19	-
40501000	Hyderabad (M.Corp.) (Part)	Ward No. 10	EB No. 47	305	9	-
40501000	Hyderabad (M.Corp.) (Part)	Ward No. 10	EB No. 48	648	14	-
40501000	Hyderabad (M.Corp.) (Part)	Ward No. 10	EB No. 49	572	10	-
40501000	Hyderabad (M.Corp.) (Part)	Ward No. 10	EB No. 50	587	-	-
40501000	Hyderabad (M.Corp.) (Part)	Ward No. 10	EB No. 51	496	5	-
40501000	Hyderabad (M.Corp.) (Part)	Ward No. 10	EB No. 52	497	-	-
40501000	Hyderabad (M.Corp.) (Part)	Ward No. 10	EB No. 53	507	19	-
40501000	Hyderabad (M.Corp.) (Part)	Ward No. 10	EB No. 54	635	11	-
40501000	Hyderabad (M.Corp.) (Part)	Ward No. 10	EB No. 55	529	5	-
40501000	Hyderabad (M.Corp.) (Part)	Ward No. 10	EB No. 56	566	6	-
40501000	Hyderabad (M.Corp.) (Part)	Ward No. 10	EB No. 57	528	17	-

APPENDIX TO DISTRICT PRIMARY CENSUS ABSTRACT

TOTAL, SCHEDULED CASTES AND SCHEDULED TRIBES POPULATION - URBAN BLOCK WISE

Location code number	Name of Town	Name of Ward	Boundaries of urban block/ E.B. number	Total Population	Scheduled Caste Population	Scheduled Tribe Population
1	2	3	4	5	6	7
40501000	Hyderabad (M.Corp.) (Part)	Ward No. 10	EB No. 58	551	26	-
40501000	Hyderabad (M.Corp.) (Part)	Ward No. 10	EB No. 59	544	6	-
40501000	Hyderabad (M.Corp.) (Part)	Ward No. 10	EB No. 60	559	128	-
40501000	Hyderabad (M.Corp.) (Part)	Ward No. 10	EB No. 61	575	221	-
40501000	Hyderabad (M.Corp.) (Part)	Ward No. 10	EB No. 62	518	17	-
40501000	Hyderabad (M.Corp.) (Part)	Ward No. 10	EB No. 63	423	32	-
40501000	Hyderabad (M.Corp.) (Part)	Ward No. 10	EB No. 64	344	19	12
40501000	Hyderabad (M.Corp.) (Part)	Ward No. 10	EB No. 65	1,013	74	20
40501000	Hyderabad (M.Corp.) (Part)	Ward No. 10	EB No. 66	577	74	-
40501000	Hyderabad (M.Corp.) (Part)	Ward No. 10	EB No. 67	697	82	-
40501000	Hyderabad (M.Corp.) (Part)	Ward No. 10	EB No. 68	425	4	-
40501000	Hyderabad (M.Corp.) (Part)	Ward No. 10	EB No. 69	249	8	-
40501000	Hyderabad (M.Corp.) (Part)	Ward No. 10	EB No. 70	539	336	4
40501000	Hyderabad (M.Corp.) (Part)	Ward No. 10	EB No. 71	434	-	-
40501000	Hyderabad (M.Corp.) (Part)	Ward No. 10	EB No. 72	618	485	-
40501000	Hyderabad (M.Corp.) (Part)	Ward No. 10	EB No. 73	604	303	-
40501000	Hyderabad (M.Corp.) (Part)	Ward No. 10	EB No. 74	117	-	-
40501000	Hyderabad (M.Corp.) (Part)	Ward No. 10	EB No. 75	571	69	-
40501000	Hyderabad (M.Corp.) (Part)	Ward No. 10	EB No. 76	410	30	4
40501000	Hyderabad (M.Corp.) (Part)	Ward No. 10	EB No. 77	797	134	8
40501000	Hyderabad (M.Corp.) (Part)	Ward No. 10	EB No. 78	625	130	-
40501000	Hyderabad (M.Corp.) (Part)	Ward No. 10	EB No. 79	523	56	-
40501000	Hyderabad (M.Corp.) (Part)	Ward No. 10	EB No. 80	479	46	-
40501000	Hyderabad (M.Corp.) (Part)	Ward No. 10	EB No. 81	558	83	-
40501000	Hyderabad (M.Corp.) (Part)	Ward No. 10	EB No. 82	577	4	-
40501000	Hyderabad (M.Corp.) (Part)	Ward No. 10	EB No. 83	580	37	4
40501000	Hyderabad (M.Corp.) (Part)	Ward No. 10	EB No. 84	416	11	-
40501000	Hyderabad (M.Corp.) (Part)	Ward No. 10	EB No. 85	613	31	-
40501000	Hyderabad (M.Corp.) (Part)	Ward No. 10	EB No. 86	358	-	4
40501000	Hyderabad (M.Corp.) (Part)	Ward No. 10	EB No. 87	691	-	-
40501000	Hyderabad (M.Corp.) (Part)	Ward No. 10	EB No. 88	873	17	1
40501000	Hyderabad (M.Corp.) (Part)	Ward No. 10	EB No. 89	586	35	-
40501000	Hyderabad (M.Corp.) (Part)	Ward No. 10	EB No. 90	331	-	-
40501000	Hyderabad (M.Corp.) (Part)	Ward No. 10	EB No. 91	522	-	-
40501000	Hyderabad (M.Corp.) (Part)	Ward No. 10	EB No. 92	959	-	-
40501000	Hyderabad (M.Corp.) (Part)	Ward No. 10	EB No. 93	655	-	-
40501000	Hyderabad (M.Corp.) (Part)	Ward No. 10	EB No. 94	727	-	-
40501000	Hyderabad (M.Corp.) (Part)	Ward No. 10	EB No. 95	530	-	-
40501000	Hyderabad (M.Corp.) (Part)	Ward No. 10	EB No. 96	871	-	-
40501000	Hyderabad (M.Corp.) (Part)	Ward No. 10	EB No. 97	850	-	-
40501000	Hyderabad (M.Corp.) (Part)	Ward No. 10	EB No. 98	480	-	-
40501000	Hyderabad (M.Corp.) (Part)	Ward No. 10	EB No. 99	525	2	-
40501000	Hyderabad (M.Corp.) (Part)	Ward No. 10	EB No. 100	536	-	-
40501000	Hyderabad (M.Corp.) (Part)	Ward No. 10	EB No. 101	637	1	-
40501000	Hyderabad (M.Corp.) (Part)	Ward No. 10	EB No. 102	606	-	-
40501000	Hyderabad (M.Corp.) (Part)	Ward No. 10	EB No. 103	497	4	2

APPENDIX TO DISTRICT PRIMARY CENSUS ABSTRACT

TOTAL, SCHEDULED CASTES AND SCHEDULED TRIBES POPULATION - URBAN BLOCK WISE

Location code number	Name of Town	Name of Ward	Boundaries of urban block/ E.B. number	Total Population	Scheduled Caste Population	Scheduled Tribe Population
1	2	3	4	5	6	7
40501000	Hyderabad (M.Corp.) (Part)	Ward No. 10	EB No. 104	599	16	8
40501000	Hyderabad (M.Corp.) (Part)	Ward No. 10	EB No. 105	502	5	3
40501000	Hyderabad (M.Corp.) (Part)	Ward No. 10	EB No. 106	584	-	-
40501000	Hyderabad (M.Corp.) (Part)	Ward No. 10	EB No. 107	407	-	-
40501000	Hyderabad (M.Corp.) (Part)	Ward No. 10	EB No. 108	400	55	4
40501000	Hyderabad (M.Corp.) (Part)	Ward No. 10	EB No. 109	469	-	-
40501000	Hyderabad (M.Corp.) (Part)	Ward No. 10	EB No. 110	705	201	6
40501000	Hyderabad (M.Corp.) (Part)	Ward No. 10	EB No. 111	719	28	7
40501000	Hyderabad (M.Corp.) (Part)	Ward No. 10	EB No. 112	674	142	5
40501000	Hyderabad (M.Corp.) (Part)	Ward No. 10	EB No. 113	434	72	-
40501000	Hyderabad (M.Corp.) (Part)	Ward No. 10	EB No. 114	610	23	-
40501000	Hyderabad (M.Corp.) (Part)	Ward No. 10	EB No. 115	446	204	-
40501000	Hyderabad (M.Corp.) (Part)	Ward No. 10	EB No. 116	481	193	-
40501000	Hyderabad (M.Corp.) (Part)	Ward No. 10	EB No. 117	518	35	6
40501000	Hyderabad (M.Corp.) (Part)	Ward No. 10	EB No. 118	489	89	4
40501000	Hyderabad (M.Corp.) (Part)	Ward No. 10	EB No. 119	481	35	-
40501000	Hyderabad (M.Corp.) (Part)	Ward No. 10	EB No. 120	474	62	-
40501000	Hyderabad (M.Corp.) (Part)	Ward No. 10	EB No. 121	538	204	4
40501000	Hyderabad (M.Corp.) (Part)	Ward No. 10	EB No. 122	543	254	2
40501000	Hyderabad (M.Corp.) (Part)	Ward No. 10	EB No. 123	449	291	5
40501000	Hyderabad (M.Corp.) (Part)	Ward No. 10	EB No. 124	354	151	-
40501000	Hyderabad (M.Corp.) (Part)	Ward No. 10	EB No. 125	737	52	-
40501000	Hyderabad (M.Corp.) (Part)	Ward No. 10	EB No. 126	428	375	-
40501000	Hyderabad (M.Corp.) (Part)	Ward No. 10	EB No. 127	577	243	3
40501000	Hyderabad (M.Corp.) (Part)	Ward No. 10	EB No. 128	592	34	-
40501000	Hyderabad (M.Corp.) (Part)	Ward No. 10	EB No. 129	640	3	-
40501000	Hyderabad (M.Corp.) (Part)	Ward No. 10	EB No. 130	679	8	-
40501000	Hyderabad (M.Corp.) (Part)	Ward No. 10	EB No. 131	612	16	4
40501000	Hyderabad (M.Corp.) (Part)	Ward No. 10	EB No. 132	721	-	-
40501000	Hyderabad (M.Corp.) (Part)	Ward No. 10	EB No. 133	581	-	-
40501000	Hyderabad (M.Corp.) (Part)	Ward No. 10	EB No. 134	466	-	-
40501000	Hyderabad (M.Corp.) (Part)	Ward No. 10	EB No. 135	487	4	-
40501000	Hyderabad (M.Corp.) (Part)	Ward No. 10	EB No. 136	493	76	-
40501000	Hyderabad (M.Corp.) (Part)	Ward No. 10	EB No. 137	527	57	-
40501000	Hyderabad (M.Corp.) (Part)	Ward No. 10	EB No. 138	360	23	-
40501000	Hyderabad (M.Corp.) (Part)	Ward No. 10	EB No. 139	428	-	-
40501000	Hyderabad (M.Corp.) (Part)	Ward No. 10	EB No. 140	506	18	-
40501000	Hyderabad (M.Corp.) (Part)	Ward No. 10	EB No. 141	383	-	-
40501000	Hyderabad (M.Corp.) (Part)	Ward No. 10	EB No. 142	497	13	4
40501000	Hyderabad (M.Corp.) (Part)	Ward No. 10	EB No. 143	564	14	-
40501000	Hyderabad (M.Corp.) (Part)	Ward No. 10	EB No. 144	489	29	-
40501000	Hyderabad (M.Corp.) (Part)	Ward No. 10	EB No. 145	620	28	-
40501000	Hyderabad (M.Corp.) (Part)	Ward No. 10	EB No. 146	413	19	2
40501000	Hyderabad (M.Corp.) (Part)	Ward No. 10	EB No. 147	455	5	-
40501000	Hyderabad (M.Corp.) (Part)	Ward No. 10	EB No. 148	549	4	-
40501000	Hyderabad (M.Corp.) (Part)	Ward No. 10	EB No. 149	435	-	-

APPENDIX TO DISTRICT PRIMARY CENSUS ABSTRACT

TOTAL, SCHEDULED CASTES AND SCHEDULED TRIBES POPULATION - URBAN BLOCK WISE

Location code number	Name of Town	Name of Ward	Boundaries of urban block/ E.B. number	Total Population	Scheduled Caste Population	Scheduled Tribe Population
1	2	3	4	5	6	7
40501000	Hyderabad (M.Corp.) (Part)	Ward No. 10	EB No. 150	574	187	-
40501000	Hyderabad (M.Corp.) (Part)	Ward No. 10	EB No. 151	525	84	19
40501000	Hyderabad (M.Corp.) (Part)	Ward No. 10	EB No. 152	205	5	-
40501000	Hyderabad (M.Corp.) (Part)	Ward No. 10	EB No. 153	697	-	-
40501000	Hyderabad (M.Corp.) (Part)	Ward No. 10	EB No. 154	451	13	-
40501000	Hyderabad (M.Corp.) (Part)	Ward No. 10	EB No. 155	310	31	-
40501000	Hyderabad (M.Corp.) (Part)	Ward No. 10	EB No. 156	464	-	-
40501000	Hyderabad (M.Corp.) (Part)	Ward No. 10	EB No. 157	527	-	-
40501000	Hyderabad (M.Corp.) (Part)	Ward No. 10	EB No. 158	660	-	-
40501000	Hyderabad (M.Corp.) (Part)	Ward No. 10	EB No. 159	633	-	-
40501000	Hyderabad (M.Corp.) (Part)	Ward No. 10	EB No. 160	629	-	-
40501000	Hyderabad (M.Corp.) (Part)	Ward No. 10	EB No. 161	1,102	-	-
40501000	Hyderabad (M.Corp.) (Part)	Ward No. 10	EB No. 162	744	15	-
40501000	Hyderabad (M.Corp.) (Part)	Ward No. 10	EB No. 163	760	-	-
40501000	Hyderabad (M.Corp.) (Part)	Ward No. 10	EB No. 164	872	-	-
40501000	Hyderabad (M.Corp.) (Part)	Ward No. 10	EB No. 165	702	-	-
40501000	Hyderabad (M.Corp.) (Part)	Ward No. 10	EB No. 166	565	9	-
40501000	Hyderabad (M.Corp.) (Part)	Ward No. 10	EB No. 167	581	-	-
40501000	Hyderabad (M.Corp.) (Part)	Ward No. 10	EB No. 168	386	-	-
40501000	Hyderabad (M.Corp.) (Part)	Ward No. 10	EB No. 169	483	-	-
40501000	Hyderabad (M.Corp.) (Part)	Ward No. 10	EB No. 170	536	-	-
40501000	Hyderabad (M.Corp.) (Part)	Ward No. 10	EB No. 171	662	-	-
40501000	Hyderabad (M.Corp.) (Part)	Ward No. 10	EB No. 172	469	-	-
40501000	Hyderabad (M.Corp.) (Part)	Ward No. 10	EB No. 173	617	5	-
40501000	Hyderabad (M.Corp.) (Part)	Ward No. 10	EB No. 174	414	-	-
40501000	Hyderabad (M.Corp.) (Part)	Ward No. 10	EB No. 175	478	-	-
40501000	Hyderabad (M.Corp.) (Part)	Ward No. 10	EB No. 176	609	-	-
40501000	Hyderabad (M.Corp.) (Part)	Ward No. 10	EB No. 177	286	-	-
40501000	Hyderabad (M.Corp.) (Part)	Ward No. 10	EB No. 178	340	4	-
40501000	Hyderabad (M.Corp.) (Part)	Ward No. 10	EB No. 179	299	3	-
40501000	Hyderabad (M.Corp.) (Part)	Ward No. 10	EB No. 180	227	16	-
40501000	Hyderabad (M.Corp.) (Part)	Ward No. 10	EB No. 181	473	-	-
40501000	Hyderabad (M.Corp.) (Part)	Ward No. 11	EB No. 1	751	103	-
40501000	Hyderabad (M.Corp.) (Part)	Ward No. 11	EB No. 2	658	17	6
40501000	Hyderabad (M.Corp.) (Part)	Ward No. 11	EB No. 3	751	16	-
40501000	Hyderabad (M.Corp.) (Part)	Ward No. 11	EB No. 4	433	20	-
40501000	Hyderabad (M.Corp.) (Part)	Ward No. 11	EB No. 5	622	-	-
40501000	Hyderabad (M.Corp.) (Part)	Ward No. 11	EB No. 6	872	80	-
40501000	Hyderabad (M.Corp.) (Part)	Ward No. 11	EB No. 7	586	13	1
40501000	Hyderabad (M.Corp.) (Part)	Ward No. 11	EB No. 8	457	4	-
40501000	Hyderabad (M.Corp.) (Part)	Ward No. 11	EB No. 9	607	6	1
40501000	Hyderabad (M.Corp.) (Part)	Ward No. 11	EB No. 10	300	-	-
40501000	Hyderabad (M.Corp.) (Part)	Ward No. 11	EB No. 11	580	-	-
40501000	Hyderabad (M.Corp.) (Part)	Ward No. 11	EB No. 12	500	52	4
40501000	Hyderabad (M.Corp.) (Part)	Ward No. 11	EB No. 13	338	14	-
40501000	Hyderabad (M.Corp.) (Part)	Ward No. 11	EB No. 14	505	6	-

APPENDIX TO DISTRICT PRIMARY CENSUS ABSTRACT

TOTAL, SCHEDULED CASTES AND SCHEDULED TRIBES POPULATION - URBAN BLOCK WISE

Location code number	Name of Town	Name of Ward	Boundaries of urban block/ E.B. number	Total Population	Scheduled Caste Population	Scheduled Tribe Population
1	2	3	4	5	6	7
40501000	Hyderabad (M.Corp.) (Part)	Ward No. 11	EB No. 15	670	-	-
40501000	Hyderabad (M.Corp.) (Part)	Ward No. 11	EB No. 16	748	46	-
40501000	Hyderabad (M.Corp.) (Part)	Ward No. 11	EB No. 17	402	19	-
40501000	Hyderabad (M.Corp.) (Part)	Ward No. 11	EB No. 18	732	-	-
40501000	Hyderabad (M.Corp.) (Part)	Ward No. 11	EB No. 19	872	195	-
40501000	Hyderabad (M.Corp.) (Part)	Ward No. 11	EB No. 20	623	436	-
40501000	Hyderabad (M.Corp.) (Part)	Ward No. 11	EB No. 21	551	4	-
40501000	Hyderabad (M.Corp.) (Part)	Ward No. 11	EB No. 22	561	-	-
40501000	Hyderabad (M.Corp.) (Part)	Ward No. 11	EB No. 23	606	38	-
40501000	Hyderabad (M.Corp.) (Part)	Ward No. 11	EB No. 24	675	8	-
40501000	Hyderabad (M.Corp.) (Part)	Ward No. 11	EB No. 25	507	-	-
40501000	Hyderabad (M.Corp.) (Part)	Ward No. 11	EB No. 26	607	26	-
40501000	Hyderabad (M.Corp.) (Part)	Ward No. 11	EB No. 27	682	-	-
40501000	Hyderabad (M.Corp.) (Part)	Ward No. 11	EB No. 28	727	225	-
40501000	Hyderabad (M.Corp.) (Part)	Ward No. 11	EB No. 29	502	441	7
40501000	Hyderabad (M.Corp.) (Part)	Ward No. 11	EB No. 30	439	336	-
40501000	Hyderabad (M.Corp.) (Part)	Ward No. 11	EB No. 31	387	40	-
40501000	Hyderabad (M.Corp.) (Part)	Ward No. 11	EB No. 32	429	-	-
40501000	Hyderabad (M.Corp.) (Part)	Ward No. 11	EB No. 33	519	-	-
40501000	Hyderabad (M.Corp.) (Part)	Ward No. 11	EB No. 34	666	23	1
40501000	Hyderabad (M.Corp.) (Part)	Ward No. 11	EB No. 35	402	-	-
40501000	Hyderabad (M.Corp.) (Part)	Ward No. 11	EB No. 36	409	7	-
40501000	Hyderabad (M.Corp.) (Part)	Ward No. 11	EB No. 37	541	-	-
40501000	Hyderabad (M.Corp.) (Part)	Ward No. 11	EB No. 38	492	-	-
40501000	Hyderabad (M.Corp.) (Part)	Ward No. 11	EB No. 39	560	25	-
40501000	Hyderabad (M.Corp.) (Part)	Ward No. 11	EB No. 40	555	102	19
40501000	Hyderabad (M.Corp.) (Part)	Ward No. 11	EB No. 41	649	125	4
40501000	Hyderabad (M.Corp.) (Part)	Ward No. 11	EB No. 42	607	-	-
40501000	Hyderabad (M.Corp.) (Part)	Ward No. 11	EB No. 43	612	-	-
40501000	Hyderabad (M.Corp.) (Part)	Ward No. 11	EB No. 44	416	-	-
40501000	Hyderabad (M.Corp.) (Part)	Ward No. 11	EB No. 45	335	7	-
40501000	Hyderabad (M.Corp.) (Part)	Ward No. 11	EB No. 46	524	46	-
40501000	Hyderabad (M.Corp.) (Part)	Ward No. 11	EB No. 47	477	8	-
40501000	Hyderabad (M.Corp.) (Part)	Ward No. 11	EB No. 48	563	21	-
40501000	Hyderabad (M.Corp.) (Part)	Ward No. 11	EB No. 49	661	66	-
40501000	Hyderabad (M.Corp.) (Part)	Ward No. 11	EB No. 50	414	77	-
40501000	Hyderabad (M.Corp.) (Part)	Ward No. 11	EB No. 51	398	255	10
40501000	Hyderabad (M.Corp.) (Part)	Ward No. 11	EB No. 52	454	180	-
40501000	Hyderabad (M.Corp.) (Part)	Ward No. 11	EB No. 53	237	54	-
40501000	Hyderabad (M.Corp.) (Part)	Ward No. 11	EB No. 54	942	52	6
40501000	Hyderabad (M.Corp.) (Part)	Ward No. 11	EB No. 55	540	41	-
40501000	Hyderabad (M.Corp.) (Part)	Ward No. 11	EB No. 56	473	16	-
40501000	Hyderabad (M.Corp.) (Part)	Ward No. 11	EB No. 57	483	149	2
40501000	Hyderabad (M.Corp.) (Part)	Ward No. 11	EB No. 58	555	248	-
40501000	Hyderabad (M.Corp.) (Part)	Ward No. 11	EB No. 59	358	11	12
40501000	Hyderabad (M.Corp.) (Part)	Ward No. 11	EB No. 60	565	6	-

APPENDIX TO DISTRICT PRIMARY CENSUS ABSTRACT

TOTAL, SCHEDULED CASTES AND SCHEDULED TRIBES POPULATION - URBAN BLOCK WISE

Location code number	Name of Town	Name of Ward	Boundaries of urban block/ E.B. number	Total Population	Scheduled Caste Population	Scheduled Tribe Population
1	2	3	4	5	6	7
40501000	Hyderabad (M.Corp.) (Part)	Ward No. 11	EB No. 61	464	99	6
40501000	Hyderabad (M.Corp.) (Part)	Ward No. 11	EB No. 62	447	5	-
40501000	Hyderabad (M.Corp.) (Part)	Ward No. 11	EB No. 63	385	201	-
40501000	Hyderabad (M.Corp.) (Part)	Ward No. 11	EB No. 64	598	45	-
40501000	Hyderabad (M.Corp.) (Part)	Ward No. 11	EB No. 65	537	7	-
40501000	Hyderabad (M.Corp.) (Part)	Ward No. 11	EB No. 66	693	4	-
40501000	Hyderabad (M.Corp.) (Part)	Ward No. 11	EB No. 67	507	23	-
40501000	Hyderabad (M.Corp.) (Part)	Ward No. 11	EB No. 68	614	-	-
40501000	Hyderabad (M.Corp.) (Part)	Ward No. 11	EB No. 69	459	3	-
40501000	Hyderabad (M.Corp.) (Part)	Ward No. 11	EB No. 70	486	6	2
40501000	Hyderabad (M.Corp.) (Part)	Ward No. 11	EB No. 71	576	1	-
40501000	Hyderabad (M.Corp.) (Part)	Ward No. 11	EB No. 72	673	-	-
40501000	Hyderabad (M.Corp.) (Part)	Ward No. 11	EB No. 73	424	-	-
40501000	Hyderabad (M.Corp.) (Part)	Ward No. 11	EB No. 74	597	-	-
40501000	Hyderabad (M.Corp.) (Part)	Ward No. 11	EB No. 75	631	-	-
40501000	Hyderabad (M.Corp.) (Part)	Ward No. 11	EB No. 76	510	-	-
40501000	Hyderabad (M.Corp.) (Part)	Ward No. 11	EB No. 77	449	-	-
40501000	Hyderabad (M.Corp.) (Part)	Ward No. 11	EB No. 78	574	299	-
40501000	Hyderabad (M.Corp.) (Part)	Ward No. 11	EB No. 79	364	-	-
40501000	Hyderabad (M.Corp.) (Part)	Ward No. 11	EB No. 80	331	-	-
40501000	Hyderabad (M.Corp.) (Part)	Ward No. 11	EB No. 81	485	29	-
40501000	Hyderabad (M.Corp.) (Part)	Ward No. 11	EB No. 82	555	86	-
40501000	Hyderabad (M.Corp.) (Part)	Ward No. 11	EB No. 83	594	108	-
40501000	Hyderabad (M.Corp.) (Part)	Ward No. 11	EB No. 84	708	-	-
40501000	Hyderabad (M.Corp.) (Part)	Ward No. 11	EB No. 85	576	-	-
40501000	Hyderabad (M.Corp.) (Part)	Ward No. 11	EB No. 86	612	-	-
40501000	Hyderabad (M.Corp.) (Part)	Ward No. 11	EB No. 87	421	-	-
40501000	Hyderabad (M.Corp.) (Part)	Ward No. 11	EB No. 88	563	-	-
40501000	Hyderabad (M.Corp.) (Part)	Ward No. 11	EB No. 89	500	19	-
40501000	Hyderabad (M.Corp.) (Part)	Ward No. 11	EB No. 90	485	9	-
40501000	Hyderabad (M.Corp.) (Part)	Ward No. 11	EB No. 91	572	-	-
40501000	Hyderabad (M.Corp.) (Part)	Ward No. 11	EB No. 92	432	-	-
40501000	Hyderabad (M.Corp.) (Part)	Ward No. 11	EB No. 93	435	223	-
40501000	Hyderabad (M.Corp.) (Part)	Ward No. 11	EB No. 94	557	-	-
40501000	Hyderabad (M.Corp.) (Part)	Ward No. 11	EB No. 95	559	-	-
40501000	Hyderabad (M.Corp.) (Part)	Ward No. 11	EB No. 96	567	16	-
40501000	Hyderabad (M.Corp.) (Part)	Ward No. 11	EB No. 97	499	17	-
40501000	Hyderabad (M.Corp.) (Part)	Ward No. 11	EB No. 98	646	5	-
40501000	Hyderabad (M.Corp.) (Part)	Ward No. 11	EB No. 99	622	-	-
40501000	Hyderabad (M.Corp.) (Part)	Ward No. 11	EB No. 100	490	-	-
40501000	Hyderabad (M.Corp.) (Part)	Ward No. 11	EB No. 101	520	47	-
40501000	Hyderabad (M.Corp.) (Part)	Ward No. 11	EB No. 102	478	5	-
40501000	Hyderabad (M.Corp.) (Part)	Ward No. 11	EB No. 103	497	87	-
40501000	Hyderabad (M.Corp.) (Part)	Ward No. 11	EB No. 104	452	165	-
40501000	Hyderabad (M.Corp.) (Part)	Ward No. 11	EB No. 105	382	-	-
40501000	Hyderabad (M.Corp.) (Part)	Ward No. 11	EB No. 106	489	233	-

APPENDIX TO DISTRICT PRIMARY CENSUS ABSTRACT

TOTAL, SCHEDULED CASTES AND SCHEDULED TRIBES POPULATION - URBAN BLOCK WISE

Location code number	Name of Town	Name of Ward	Boundaries of urban block/ E.B. number	Total Population	Scheduled Caste Population	Scheduled Tribe Population
1	2	3	4	5	6	7
40501000	Hyderabad (M.Corp.) (Part)	Ward No. 11	EB No. 107	560	-	-
40501000	Hyderabad (M.Corp.) (Part)	Ward No. 11	EB No. 108	544	51	-
40501000	Hyderabad (M.Corp.) (Part)	Ward No. 11	EB No. 109	558	114	-
40501000	Hyderabad (M.Corp.) (Part)	Ward No. 11	EB No. 110	517	-	-
40501000	Hyderabad (M.Corp.) (Part)	Ward No. 11	EB No. 111	620	11	-
40501000	Hyderabad (M.Corp.) (Part)	Ward No. 11	EB No. 112	426	19	-
40501000	Hyderabad (M.Corp.) (Part)	Ward No. 11	EB No. 113	385	45	-
40501000	Hyderabad (M.Corp.) (Part)	Ward No. 11	EB No. 114	353	52	-
40501000	Hyderabad (M.Corp.) (Part)	Ward No. 11	EB No. 115	380	219	-
40501000	Hyderabad (M.Corp.) (Part)	Ward No. 11	EB No. 116	358	281	-
40501000	Hyderabad (M.Corp.) (Part)	Ward No. 11	EB No. 117	403	169	-
40501000	Hyderabad (M.Corp.) (Part)	Ward No. 11	EB No. 118	479	72	-
40501000	Hyderabad (M.Corp.) (Part)	Ward No. 11	EB No. 119	346	21	-
40501000	Hyderabad (M.Corp.) (Part)	Ward No. 11	EB No. 120	654	-	-
40501000	Hyderabad (M.Corp.) (Part)	Ward No. 12	EB No. 1	785	83	-
40501000	Hyderabad (M.Corp.) (Part)	Ward No. 12	EB No. 2	615	66	11
40501000	Hyderabad (M.Corp.) (Part)	Ward No. 12	EB No. 3	442	17	-
40501000	Hyderabad (M.Corp.) (Part)	Ward No. 12	EB No. 4	407	-	-
40501000	Hyderabad (M.Corp.) (Part)	Ward No. 12	EB No. 5	470	41	31
40501000	Hyderabad (M.Corp.) (Part)	Ward No. 12	EB No. 6	695	23	-
40501000	Hyderabad (M.Corp.) (Part)	Ward No. 12	EB No. 7	751	13	-
40501000	Hyderabad (M.Corp.) (Part)	Ward No. 12	EB No. 8	655	10	-
40501000	Hyderabad (M.Corp.) (Part)	Ward No. 12	EB No. 9	845	19	-
40501000	Hyderabad (M.Corp.) (Part)	Ward No. 12	EB No. 10	413	35	-
40501000	Hyderabad (M.Corp.) (Part)	Ward No. 12	EB No. 11	464	15	-
40501000	Hyderabad (M.Corp.) (Part)	Ward No. 12	EB No. 12	524	67	-
40501000	Hyderabad (M.Corp.) (Part)	Ward No. 12	EB No. 13	508	130	12
40501000	Hyderabad (M.Corp.) (Part)	Ward No. 12	EB No. 14	532	84	-
40501000	Hyderabad (M.Corp.) (Part)	Ward No. 12	EB No. 15	742	-	-
40501000	Hyderabad (M.Corp.) (Part)	Ward No. 12	EB No. 16	506	2	-
40501000	Hyderabad (M.Corp.) (Part)	Ward No. 12	EB No. 17	339	21	-
40501000	Hyderabad (M.Corp.) (Part)	Ward No. 12	EB No. 18	681	16	-
40501000	Hyderabad (M.Corp.) (Part)	Ward No. 12	EB No. 19	1,138	283	-
40501000	Hyderabad (M.Corp.) (Part)	Ward No. 12	EB No. 20	457	244	3
40501000	Hyderabad (M.Corp.) (Part)	Ward No. 12	EB No. 21	426	295	-
40501000	Hyderabad (M.Corp.) (Part)	Ward No. 12	EB No. 22	452	89	-
40501000	Hyderabad (M.Corp.) (Part)	Ward No. 12	EB No. 23	434	228	14
40501000	Hyderabad (M.Corp.) (Part)	Ward No. 12	EB No. 24	549	31	-
40501000	Hyderabad (M.Corp.) (Part)	Ward No. 12	EB No. 25	508	42	-
40501000	Hyderabad (M.Corp.) (Part)	Ward No. 12	EB No. 26	533	42	-
40501000	Hyderabad (M.Corp.) (Part)	Ward No. 12	EB No. 27	566	41	-
40501000	Hyderabad (M.Corp.) (Part)	Ward No. 12	EB No. 28	690	8	-
40501000	Hyderabad (M.Corp.) (Part)	Ward No. 12	EB No. 29	588	300	-
40501000	Hyderabad (M.Corp.) (Part)	Ward No. 12	EB No. 30	660	94	5
40501000	Hyderabad (M.Corp.) (Part)	Ward No. 12	EB No. 31	308	55	-
40501000	Hyderabad (M.Corp.) (Part)	Ward No. 12	EB No. 32	552	318	-

APPENDIX TO DISTRICT PRIMARY CENSUS ABSTRACT

TOTAL, SCHEDULED CASTES AND SCHEDULED TRIBES POPULATION - URBAN BLOCK WISE

Location code number	Name of Town	Name of Ward	Boundaries of urban block/ E.B. number	Total Population	Scheduled Caste Population	Scheduled Tribe Population
1	2	3	4	5	6	7
40501000	Hyderabad (M.Corp.) (Part)	Ward No. 12	EB No. 33	527	275	-
40501000	Hyderabad (M.Corp.) (Part)	Ward No. 12	EB No. 34	676	88	2
40501000	Hyderabad (M.Corp.) (Part)	Ward No. 12	EB No. 35	636	97	4
40501000	Hyderabad (M.Corp.) (Part)	Ward No. 12	EB No. 36	529	263	-
40501000	Hyderabad (M.Corp.) (Part)	Ward No. 12	EB No. 37	568	78	5
40501000	Hyderabad (M.Corp.) (Part)	Ward No. 12	EB No. 38	707	19	-
40501000	Hyderabad (M.Corp.) (Part)	Ward No. 12	EB No. 39	591	7	-
40501000	Hyderabad (M.Corp.) (Part)	Ward No. 12	EB No. 40	649	-	-
40501000	Hyderabad (M.Corp.) (Part)	Ward No. 12	EB No. 41	610	4	-
40501000	Hyderabad (M.Corp.) (Part)	Ward No. 12	EB No. 42	704	11	-
40501000	Hyderabad (M.Corp.) (Part)	Ward No. 12	EB No. 43	472	95	8
40501000	Hyderabad (M.Corp.) (Part)	Ward No. 12	EB No. 44	472	66	-
40501000	Hyderabad (M.Corp.) (Part)	Ward No. 12	EB No. 45	598	-	-
40501000	Hyderabad (M.Corp.) (Part)	Ward No. 12	EB No. 46	569	-	-
40501000	Hyderabad (M.Corp.) (Part)	Ward No. 12	EB No. 47	583	-	-
40501000	Hyderabad (M.Corp.) (Part)	Ward No. 12	EB No. 48	624	-	-
40501000	Hyderabad (M.Corp.) (Part)	Ward No. 12	EB No. 49	549	-	-
40501000	Hyderabad (M.Corp.) (Part)	Ward No. 12	EB No. 50	588	-	-
40501000	Hyderabad (M.Corp.) (Part)	Ward No. 12	EB No. 51	628	-	-
40501000	Hyderabad (M.Corp.) (Part)	Ward No. 12	EB No. 52	507	-	-
40501000	Hyderabad (M.Corp.) (Part)	Ward No. 12	EB No. 53	493	-	-
40501000	Hyderabad (M.Corp.) (Part)	Ward No. 12	EB No. 54	640	441	-
40501000	Hyderabad (M.Corp.) (Part)	Ward No. 12	EB No. 55	579	448	-
40501000	Hyderabad (M.Corp.) (Part)	Ward No. 12	EB No. 56	560	207	-
40501000	Hyderabad (M.Corp.) (Part)	Ward No. 12	EB No. 57	638	397	-
40501000	Hyderabad (M.Corp.) (Part)	Ward No. 12	EB No. 58	547	418	-
40501000	Hyderabad (M.Corp.) (Part)	Ward No. 12	EB No. 59	563	-	-
40501000	Hyderabad (M.Corp.) (Part)	Ward No. 12	EB No. 60	424	109	4
40501000	Hyderabad (M.Corp.) (Part)	Ward No. 12	EB No. 61	758	-	-
40501000	Hyderabad (M.Corp.) (Part)	Ward No. 12	EB No. 62	834	-	-
40501000	Hyderabad (M.Corp.) (Part)	Ward No. 12	EB No. 63	538	36	-
40501000	Hyderabad (M.Corp.) (Part)	Ward No. 12	EB No. 64	456	60	-
40501000	Hyderabad (M.Corp.) (Part)	Ward No. 12	EB No. 65	871	554	-
40501000	Hyderabad (M.Corp.) (Part)	Ward No. 12	EB No. 66	410	296	-
40501000	Hyderabad (M.Corp.) (Part)	Ward No. 12	EB No. 67	647	-	-
40501000	Hyderabad (M.Corp.) (Part)	Ward No. 12	EB No. 68	858	35	-
40501000	Hyderabad (M.Corp.) (Part)	Ward No. 12	EB No. 69	836	18	-
40501000	Hyderabad (M.Corp.) (Part)	Ward No. 12	EB No. 70	660	175	13
40501000	Hyderabad (M.Corp.) (Part)	Ward No. 12	EB No. 71	563	36	-
40501000	Hyderabad (M.Corp.) (Part)	Ward No. 12	EB No. 72	440	23	11
40501000	Hyderabad (M.Corp.) (Part)	Ward No. 12	EB No. 73	437	62	8
40501000	Hyderabad (M.Corp.) (Part)	Ward No. 12	EB No. 74	589	-	-
40501000	Hyderabad (M.Corp.) (Part)	Ward No. 12	EB No. 75	633	-	-
40501000	Hyderabad (M.Corp.) (Part)	Ward No. 12	EB No. 76	601	-	-
40501000	Hyderabad (M.Corp.) (Part)	Ward No. 12	EB No. 77	595	-	-
40501000	Hyderabad (M.Corp.) (Part)	Ward No. 12	EB No. 78	579	-	-

APPENDIX TO DISTRICT PRIMARY CENSUS ABSTRACT

TOTAL, SCHEDULED CASTES AND SCHEDULED TRIBES POPULATION - URBAN BLOCK WISE

Location code number	Name of Town	Name of Ward	Boundaries of urban block/ E.B. number	Total Population	Scheduled Caste Population	Scheduled Tribe Population
1	2	3	4	5	6	7
40501000	Hyderabad (M.Corp.) (Part)	Ward No. 12	EB No. 79	584	-	-
40501000	Hyderabad (M.Corp.) (Part)	Ward No. 12	EB No. 80	565	-	-
40501000	Hyderabad (M.Corp.) (Part)	Ward No. 12	EB No. 81	509	10	-
40501000	Hyderabad (M.Corp.) (Part)	Ward No. 12	EB No. 82	560	23	-
40501000	Hyderabad (M.Corp.) (Part)	Ward No. 12	EB No. 83	431	-	-
40501000	Hyderabad (M.Corp.) (Part)	Ward No. 12	EB No. 84	455	-	-
40501000	Hyderabad (M.Corp.) (Part)	Ward No. 12	EB No. 85	591	18	-
40501000	Hyderabad (M.Corp.) (Part)	Ward No. 12	EB No. 86	669	-	-
40501000	Hyderabad (M.Corp.) (Part)	Ward No. 12	EB No. 87	429	8	-
40501000	Hyderabad (M.Corp.) (Part)	Ward No. 12	EB No. 88	523	15	4
40501000	Hyderabad (M.Corp.) (Part)	Ward No. 12	EB No. 89	681	7	-
40501000	Hyderabad (M.Corp.) (Part)	Ward No. 12	EB No. 90	754	15	-
40501000	Hyderabad (M.Corp.) (Part)	Ward No. 12	EB No. 91	617	-	-
40501000	Hyderabad (M.Corp.) (Part)	Ward No. 12	EB No. 92	578	-	-
40501000	Hyderabad (M.Corp.) (Part)	Ward No. 12	EB No. 93	505	13	-
40501000	Hyderabad (M.Corp.) (Part)	Ward No. 12	EB No. 94	570	-	-
40501000	Hyderabad (M.Corp.) (Part)	Ward No. 12	EB No. 95	696	12	4
40501000	Hyderabad (M.Corp.) (Part)	Ward No. 12	EB No. 96	579	-	-
40501000	Hyderabad (M.Corp.) (Part)	Ward No. 12	EB No. 97	426	-	-
40501000	Hyderabad (M.Corp.) (Part)	Ward No. 12	EB No. 98	565	-	-
40501000	Hyderabad (M.Corp.) (Part)	Ward No. 12	EB No. 99	462	-	-
40501000	Hyderabad (M.Corp.) (Part)	Ward No. 12	EB No. 100	778	-	-
40501000	Hyderabad (M.Corp.) (Part)	Ward No. 12	EB No. 101	626	3	-
40501000	Hyderabad (M.Corp.) (Part)	Ward No. 12	EB No. 102	646	-	-
40501000	Hyderabad (M.Corp.) (Part)	Ward No. 12	EB No. 103	578	-	-
40501000	Hyderabad (M.Corp.) (Part)	Ward No. 12	EB No. 104	721	-	-
40501000	Hyderabad (M.Corp.) (Part)	Ward No. 12	EB No. 105	640	-	-
40501000	Hyderabad (M.Corp.) (Part)	Ward No. 12	EB No. 106	686	7	1
40501000	Hyderabad (M.Corp.) (Part)	Ward No. 12	EB No. 107	558	-	-
40501000	Hyderabad (M.Corp.) (Part)	Ward No. 12	EB No. 108	685	22	-
40501000	Hyderabad (M.Corp.) (Part)	Ward No. 12	EB No. 109	953	13	-
40501000	Hyderabad (M.Corp.) (Part)	Ward No. 12	EB No. 110	686	-	-
40501000	Hyderabad (M.Corp.) (Part)	Ward No. 12	EB No. 111	703	-	-
40501000	Hyderabad (M.Corp.) (Part)	Ward No. 12	EB No. 112	692	-	-
40501000	Hyderabad (M.Corp.) (Part)	Ward No. 12	EB No. 113	706	25	9
40501000	Hyderabad (M.Corp.) (Part)	Ward No. 12	EB No. 114	442	19	-
40501000	Hyderabad (M.Corp.) (Part)	Ward No. 12	EB No. 115	491	30	1
40501000	Hyderabad (M.Corp.) (Part)	Ward No. 12	EB No. 116	647	30	-
40501000	Hyderabad (M.Corp.) (Part)	Ward No. 12	EB No. 117	591	47	-
40501000	Hyderabad (M.Corp.) (Part)	Ward No. 12	EB No. 118	465	-	-
40501000	Hyderabad (M.Corp.) (Part)	Ward No. 12	EB No. 119	543	35	8
40501000	Hyderabad (M.Corp.) (Part)	Ward No. 12	EB No. 120	621	-	-
40501000	Hyderabad (M.Corp.) (Part)	Ward No. 12	EB No. 121	612	408	-
40501000	Hyderabad (M.Corp.) (Part)	Ward No. 12	EB No. 122	788	25	2
40501000	Hyderabad (M.Corp.) (Part)	Ward No. 12	EB No. 123	745	42	-
40501000	Hyderabad (M.Corp.) (Part)	Ward No. 12	EB No. 124	521	102	5

APPENDIX TO DISTRICT PRIMARY CENSUS ABSTRACT

TOTAL, SCHEDULED CASTES AND SCHEDULED TRIBES POPULATION - URBAN BLOCK WISE

Location code number	Name of Town	Name of Ward	Boundaries of urban block/ E.B. number	Total Population	Scheduled Caste Population	Scheduled Tribe Population
1	2	3	4	5	6	7
40501000	Hyderabad (M.Corp.) (Part)	Ward No. 12	EB No. 125	660	75	13
40501000	Hyderabad (M.Corp.) (Part)	Ward No. 12	EB No. 126	409	109	5
40501000	Hyderabad (M.Corp.) (Part)	Ward No. 12	EB No. 127	387	276	-
40501000	Hyderabad (M.Corp.) (Part)	Ward No. 12	EB No. 128	544	244	-
40501000	Hyderabad (M.Corp.) (Part)	Ward No. 12	EB No. 129	511	18	1
40501000	Hyderabad (M.Corp.) (Part)	Ward No. 12	EB No. 130	511	-	-
40501000	Hyderabad (M.Corp.) (Part)	Ward No. 12	EB No. 131	648	18	-
40501000	Hyderabad (M.Corp.) (Part)	Ward No. 12	EB No. 132	462	5	-
40501000	Hyderabad (M.Corp.) (Part)	Ward No. 12	EB No. 133	654	4	-
40501000	Hyderabad (M.Corp.) (Part)	Ward No. 12	EB No. 134	765	16	-
40501000	Hyderabad (M.Corp.) (Part)	Ward No. 12	EB No. 135	476	-	-
40501000	Hyderabad (M.Corp.) (Part)	Ward No. 12	EB No. 136	337	-	-
40501000	Hyderabad (M.Corp.) (Part)	Ward No. 12	EB No. 137	568	5	-
40501000	Hyderabad (M.Corp.) (Part)	Ward No. 12	EB No. 138	547	10	-
40501000	Hyderabad (M.Corp.) (Part)	Ward No. 12	EB No. 139	457	9	-
40501000	Hyderabad (M.Corp.) (Part)	Ward No. 12	EB No. 140	547	49	-
40501000	Hyderabad (M.Corp.) (Part)	Ward No. 12	EB No. 141	504	10	4
40501000	Hyderabad (M.Corp.) (Part)	Ward No. 12	EB No. 142	704	9	5
40501000	Hyderabad (M.Corp.) (Part)	Ward No. 12	EB No. 143	744	187	50
40501000	Hyderabad (M.Corp.) (Part)	Ward No. 12	EB No. 144	673	105	1
40501000	Hyderabad (M.Corp.) (Part)	Ward No. 12	EB No. 145	607	178	-
40501000	Hyderabad (M.Corp.) (Part)	Ward No. 12	EB No. 146	454	130	7
40501000	Hyderabad (M.Corp.) (Part)	Ward No. 12	EB No. 147	468	416	7
40501000	Hyderabad (M.Corp.) (Part)	Ward No. 12	EB No. 148	773	-	4
40501000	Hyderabad (M.Corp.) (Part)	Ward No. 12	EB No. 149	600	10	-
40501000	Hyderabad (M.Corp.) (Part)	Ward No. 12	EB No. 150	630	5	-
40501000	Hyderabad (M.Corp.) (Part)	Ward No. 12	EB No. 151	569	21	-
40501000	Hyderabad (M.Corp.) (Part)	Ward No. 12	EB No. 152	656	-	-
40501000	Hyderabad (M.Corp.) (Part)	Ward No. 12	EB No. 153	916	14	3
40501000	Hyderabad (M.Corp.) (Part)	Ward No. 12	EB No. 154	737	9	-
40501000	Hyderabad (M.Corp.) (Part)	Ward No. 12	EB No. 155	823	5	-
40501000	Hyderabad (M.Corp.) (Part)	Ward No. 12	EB No. 156	664	13	-
40501000	Hyderabad (M.Corp.) (Part)	Ward No. 12	EB No. 157	698	9	-
40501000	Hyderabad (M.Corp.) (Part)	Ward No. 12	EB No. 158	424	12	-
40501000	Hyderabad (M.Corp.) (Part)	Ward No. 12	EB No. 159	497	39	-
40501000	Hyderabad (M.Corp.) (Part)	Ward No. 12	EB No. 160	378	19	-
40501000	Hyderabad (M.Corp.) (Part)	Ward No. 12	EB No. 161	696	57	1
40501000	Hyderabad (M.Corp.) (Part)	Ward No. 12	EB No. 162	700	21	-
40501000	Hyderabad (M.Corp.) (Part)	Ward No. 12	EB No. 163	571	24	-
40501000	Hyderabad (M.Corp.) (Part)	Ward No. 12	EB No. 164	604	303	13
40501000	Hyderabad (M.Corp.) (Part)	Ward No. 12	EB No. 165	697	-	-
40501000	Hyderabad (M.Corp.) (Part)	Ward No. 12	EB No. 166	701	-	-
40501000	Hyderabad (M.Corp.) (Part)	Ward No. 12	EB No. 167	1,028	-	-
40501000	Hyderabad (M.Corp.) (Part)	Ward No. 12	EB No. 168	643	-	-
40501000	Hyderabad (M.Corp.) (Part)	Ward No. 12	EB No. 169	763	-	-
40501000	Hyderabad (M.Corp.) (Part)	Ward No. 12	EB No. 170	821	223	-

APPENDIX TO DISTRICT PRIMARY CENSUS ABSTRACT

TOTAL, SCHEDULED CASTES AND SCHEDULED TRIBES POPULATION - URBAN BLOCK WISE

Location code number	Name of Town	Name of Ward	Boundaries of urban block/ E.B. number	Total Population	Scheduled Caste Population	Scheduled Tribe Population
1	2	3	4	5	6	7
40501000	Hyderabad (M.Corp.) (Part)	Ward No. 12	EB No. 171	426	13	-
40501000	Hyderabad (M.Corp.) (Part)	Ward No. 12	EB No. 172	223	-	-
40501000	Hyderabad (M.Corp.) (Part)	Ward No. 12	EB No. 173	203	4	-
40501000	Hyderabad (M.Corp.) (Part)	Ward No. 12	EB No. 174	600	2	-
40501000	Hyderabad (M.Corp.) (Part)	Ward No. 13	EB No. 1	466	-	-
40501000	Hyderabad (M.Corp.) (Part)	Ward No. 13	EB No. 2	206	-	-
40501000	Hyderabad (M.Corp.) (Part)	Ward No. 13	EB No. 3	275	8	-
40501000	Hyderabad (M.Corp.) (Part)	Ward No. 13	EB No. 4	339	-	-
40501000	Hyderabad (M.Corp.) (Part)	Ward No. 13	EB No. 5	801	-	-
40501000	Hyderabad (M.Corp.) (Part)	Ward No. 13	EB No. 6	306	-	-
40501000	Hyderabad (M.Corp.) (Part)	Ward No. 13	EB No. 7	176	-	-
40501000	Hyderabad (M.Corp.) (Part)	Ward No. 13	EB No. 8	474	6	-
40501000	Hyderabad (M.Corp.) (Part)	Ward No. 13	EB No. 9	392	27	-
40501000	Hyderabad (M.Corp.) (Part)	Ward No. 13	EB No. 10	134	-	-
40501000	Hyderabad (M.Corp.) (Part)	Ward No. 13	EB No. 11	447	14	-
40501000	Hyderabad (M.Corp.) (Part)	Ward No. 13	EB No. 12	435	-	-
40501000	Hyderabad (M.Corp.) (Part)	Ward No. 13	EB No. 13	718	3	-
40501000	Hyderabad (M.Corp.) (Part)	Ward No. 13	EB No. 14	432	-	-
40501000	Hyderabad (M.Corp.) (Part)	Ward No. 13	EB No. 15	550	98	13
40501000	Hyderabad (M.Corp.) (Part)	Ward No. 13	EB No. 16	350	14	-
40501000	Hyderabad (M.Corp.) (Part)	Ward No. 13	EB No. 17	470	28	-
40501000	Hyderabad (M.Corp.) (Part)	Ward No. 13	EB No. 18	415	-	-
40501000	Hyderabad (M.Corp.) (Part)	Ward No. 13	EB No. 19	229	-	5
40501000	Hyderabad (M.Corp.) (Part)	Ward No. 13	EB No. 20	248	-	-
40501000	Hyderabad (M.Corp.) (Part)	Ward No. 13	EB No. 21	210	12	-
40501000	Hyderabad (M.Corp.) (Part)	Ward No. 13	EB No. 22	256	15	-
40501000	Hyderabad (M.Corp.) (Part)	Ward No. 13	EB No. 23	330	14	-
40501000	Hyderabad (M.Corp.) (Part)	Ward No. 13	EB No. 24	258	34	-
40501000	Hyderabad (M.Corp.) (Part)	Ward No. 13	EB No. 25	432	65	4
40501000	Hyderabad (M.Corp.) (Part)	Ward No. 13	EB No. 26	429	11	-
40501000	Hyderabad (M.Corp.) (Part)	Ward No. 13	EB No. 27	217	-	-
40501000	Hyderabad (M.Corp.) (Part)	Ward No. 13	EB No. 28	341	14	-
40501000	Hyderabad (M.Corp.) (Part)	Ward No. 13	EB No. 29	210	-	-
40501000	Hyderabad (M.Corp.) (Part)	Ward No. 13	EB No. 30	316	-	-
40501000	Hyderabad (M.Corp.) (Part)	Ward No. 13	EB No. 31	462	-	-
40501000	Hyderabad (M.Corp.) (Part)	Ward No. 13	EB No. 32	488	-	-
40501000	Hyderabad (M.Corp.) (Part)	Ward No. 13	EB No. 33	20	-	-
40501000	Hyderabad (M.Corp.) (Part)	Ward No. 13	EB No. 34	917	9	40
40501000	Hyderabad (M.Corp.) (Part)	Ward No. 13	EB No. 35	365	-	-
40501000	Hyderabad (M.Corp.) (Part)	Ward No. 13	EB No. 36	279	-	-
40501000	Hyderabad (M.Corp.) (Part)	Ward No. 13	EB No. 37	494	5	-
40501000	Hyderabad (M.Corp.) (Part)	Ward No. 13	EB No. 38	470	-	-
40501000	Hyderabad (M.Corp.) (Part)	Ward No. 13	EB No. 39	474	-	-
40501000	Hyderabad (M.Corp.) (Part)	Ward No. 13	EB No. 40	422	-	-
40501000	Hyderabad (M.Corp.) (Part)	Ward No. 13	EB No. 41	328	4	-
40501000	Hyderabad (M.Corp.) (Part)	Ward No. 13	EB No. 42	496	102	-

APPENDIX TO DISTRICT PRIMARY CENSUS ABSTRACT

TOTAL, SCHEDULED CASTES AND SCHEDULED TRIBES POPULATION - URBAN BLOCK WISE

Location code number	Name of Town	Name of Ward	Boundaries of urban block/ E.B. number	Total Population	Scheduled Caste Population	Scheduled Tribe Population
1	2	3	4	5	6	7
40501000	Hyderabad (M.Corp.) (Part)	Ward No. 13	EB No. 43	621	14	4
40501000	Hyderabad (M.Corp.) (Part)	Ward No. 13	EB No. 44	469	55	-
40501000	Hyderabad (M.Corp.) (Part)	Ward No. 13	EB No. 45	242	13	-
40501000	Hyderabad (M.Corp.) (Part)	Ward No. 13	EB No. 46	472	18	-
40501000	Hyderabad (M.Corp.) (Part)	Ward No. 13	EB No. 47	747	199	1
40501000	Hyderabad (M.Corp.) (Part)	Ward No. 13	EB No. 48	503	66	-
40501000	Hyderabad (M.Corp.) (Part)	Ward No. 13	EB No. 49	385	42	2
40501000	Hyderabad (M.Corp.) (Part)	Ward No. 13	EB No. 50	585	-	-
40501000	Hyderabad (M.Corp.) (Part)	Ward No. 13	EB No. 51	690	43	-
40501000	Hyderabad (M.Corp.) (Part)	Ward No. 13	EB No. 52	91	19	-
40501000	Hyderabad (M.Corp.) (Part)	Ward No. 13	EB No. 53	523	40	-
40501000	Hyderabad (M.Corp.) (Part)	Ward No. 13	EB No. 54	452	3	-
40501000	Hyderabad (M.Corp.) (Part)	Ward No. 13	EB No. 55	528	7	-
40501000	Hyderabad (M.Corp.) (Part)	Ward No. 13	EB No. 56	458	50	3
40501000	Hyderabad (M.Corp.) (Part)	Ward No. 13	EB No. 57	480	136	-
40501000	Hyderabad (M.Corp.) (Part)	Ward No. 13	EB No. 58	388	14	-
40501000	Hyderabad (M.Corp.) (Part)	Ward No. 13	EB No. 59	422	20	6
40501000	Hyderabad (M.Corp.) (Part)	Ward No. 13	EB No. 60	526	-	-
40501000	Hyderabad (M.Corp.) (Part)	Ward No. 13	EB No. 61	529	9	-
40501000	Hyderabad (M.Corp.) (Part)	Ward No. 13	EB No. 62	307	5	-
40501000	Hyderabad (M.Corp.) (Part)	Ward No. 13	EB No. 63	365	17	3
40501000	Hyderabad (M.Corp.) (Part)	Ward No. 13	EB No. 64	460	4	-
40501000	Hyderabad (M.Corp.) (Part)	Ward No. 13	EB No. 65	658	25	-
40501000	Hyderabad (M.Corp.) (Part)	Ward No. 13	EB No. 66	363	18	-
40501000	Hyderabad (M.Corp.) (Part)	Ward No. 13	EB No. 67	573	5	-
40501000	Hyderabad (M.Corp.) (Part)	Ward No. 13	EB No. 68	496	-	-
40501000	Hyderabad (M.Corp.) (Part)	Ward No. 13	EB No. 69	524	90	-
40501000	Hyderabad (M.Corp.) (Part)	Ward No. 13	EB No. 70	508	72	5
40501000	Hyderabad (M.Corp.) (Part)	Ward No. 13	EB No. 71	515	11	-
40501000	Hyderabad (M.Corp.) (Part)	Ward No. 13	EB No. 72	816	-	-
40501000	Hyderabad (M.Corp.) (Part)	Ward No. 13	EB No. 73	251	-	-
40501000	Hyderabad (M.Corp.) (Part)	Ward No. 13	EB No. 74	645	10	-
40501000	Hyderabad (M.Corp.) (Part)	Ward No. 13	EB No. 75	529	10	-
40501000	Hyderabad (M.Corp.) (Part)	Ward No. 13	EB No. 76	601	6	5
40501000	Hyderabad (M.Corp.) (Part)	Ward No. 13	EB No. 77	518	-	-
40501000	Hyderabad (M.Corp.) (Part)	Ward No. 13	EB No. 78	607	6	10
40501000	Hyderabad (M.Corp.) (Part)	Ward No. 13	EB No. 79	465	-	30
40501000	Hyderabad (M.Corp.) (Part)	Ward No. 13	EB No. 80	701	24	3
40501000	Hyderabad (M.Corp.) (Part)	Ward No. 13	EB No. 81	555	10	-
40501000	Hyderabad (M.Corp.) (Part)	Ward No. 13	EB No. 82	461	30	-
40501000	Hyderabad (M.Corp.) (Part)	Ward No. 13	EB No. 83	206	10	-
40501000	Hyderabad (M.Corp.) (Part)	Ward No. 13	EB No. 84	684	-	-
40501000	Hyderabad (M.Corp.) (Part)	Ward No. 13	EB No. 85	626	-	-
40501000	Hyderabad (M.Corp.) (Part)	Ward No. 13	EB No. 86	349	-	-
40501000	Hyderabad (M.Corp.) (Part)	Ward No. 13	EB No. 87	79	-	-
40501000	Hyderabad (M.Corp.) (Part)	Ward No. 13	EB No. 88	641	-	-

APPENDIX TO DISTRICT PRIMARY CENSUS ABSTRACT

TOTAL, SCHEDULED CASTES AND SCHEDULED TRIBES POPULATION - URBAN BLOCK WISE

Location code number	Name of Town	Name of Ward	Boundaries of urban block/ E.B. number	Total Population	Scheduled Caste Population	Scheduled Tribe Population
1	2	3	4	5	6	7
40501000	Hyderabad (M.Corp.) (Part)	Ward No. 13	EB No. 89	513	-	-
40501000	Hyderabad (M.Corp.) (Part)	Ward No. 13	EB No. 90	205	-	-
40501000	Hyderabad (M.Corp.) (Part)	Ward No. 13	EB No. 91	748	-	-
40501000	Hyderabad (M.Corp.) (Part)	Ward No. 13	EB No. 92	560	-	-
40501000	Hyderabad (M.Corp.) (Part)	Ward No. 13	EB No. 93	388	-	-
40501000	Hyderabad (M.Corp.) (Part)	Ward No. 13	EB No. 94	432	1	-
40501000	Hyderabad (M.Corp.) (Part)	Ward No. 13	EB No. 95	475	-	-
40501000	Hyderabad (M.Corp.) (Part)	Ward No. 13	EB No. 96	617	4	-
40501000	Hyderabad (M.Corp.) (Part)	Ward No. 13	EB No. 97	504	-	-
40501000	Hyderabad (M.Corp.) (Part)	Ward No. 13	EB No. 98	450	-	-
40501000	Hyderabad (M.Corp.) (Part)	Ward No. 13	EB No. 99	459	-	-
40501000	Hyderabad (M.Corp.) (Part)	Ward No. 13	EB No. 100	472	19	-
40501000	Hyderabad (M.Corp.) (Part)	Ward No. 13	EB No. 101	353	7	-
40501000	Hyderabad (M.Corp.) (Part)	Ward No. 13	EB No. 102	417	27	-
40501000	Hyderabad (M.Corp.) (Part)	Ward No. 13	EB No. 103	618	11	-
40501000	Hyderabad (M.Corp.) (Part)	Ward No. 13	EB No. 104	505	-	-
40501000	Hyderabad (M.Corp.) (Part)	Ward No. 13	EB No. 105	600	31	-
40501000	Hyderabad (M.Corp.) (Part)	Ward No. 13	EB No. 106	475	-	-
40501000	Hyderabad (M.Corp.) (Part)	Ward No. 13	EB No. 107	482	-	-
40501000	Hyderabad (M.Corp.) (Part)	Ward No. 13	EB No. 108	318	-	-
40501000	Hyderabad (M.Corp.) (Part)	Ward No. 13	EB No. 109	801	-	-
40501000	Hyderabad (M.Corp.) (Part)	Ward No. 13	EB No. 110	660	-	-
40501000	Hyderabad (M.Corp.) (Part)	Ward No. 13	EB No. 111	540	4	-
40501000	Hyderabad (M.Corp.) (Part)	Ward No. 13	EB No. 112	683	-	-
40501000	Hyderabad (M.Corp.) (Part)	Ward No. 13	EB No. 113	739	-	-
40501000	Hyderabad (M.Corp.) (Part)	Ward No. 13	EB No. 114	855	-	-
40501000	Hyderabad (M.Corp.) (Part)	Ward No. 13	EB No. 115	858	7	-
40501000	Hyderabad (M.Corp.) (Part)	Ward No. 13	EB No. 116	625	-	-
40501000	Hyderabad (M.Corp.) (Part)	Ward No. 13	EB No. 117	827	343	-
40501000	Hyderabad (M.Corp.) (Part)	Ward No. 13	EB No. 118	501	18	2
40501000	Hyderabad (M.Corp.) (Part)	Ward No. 13	EB No. 119	450	66	11
40501000	Hyderabad (M.Corp.) (Part)	Ward No. 13	EB No. 120	495	10	-
40501000	Hyderabad (M.Corp.) (Part)	Ward No. 13	EB No. 121	570	4	4
40501000	Hyderabad (M.Corp.) (Part)	Ward No. 13	EB No. 122	505	15	-
40501000	Hyderabad (M.Corp.) (Part)	Ward No. 13	EB No. 123	522	2	-
40501000	Hyderabad (M.Corp.) (Part)	Ward No. 13	EB No. 124	365	-	-
40501000	Hyderabad (M.Corp.) (Part)	Ward No. 13	EB No. 125	421	7	-
40501000	Hyderabad (M.Corp.) (Part)	Ward No. 13	EB No. 126	365	-	-
40501000	Hyderabad (M.Corp.) (Part)	Ward No. 13	EB No. 127	646	54	-
40501000	Hyderabad (M.Corp.) (Part)	Ward No. 13	EB No. 128	544	-	-
40501000	Hyderabad (M.Corp.) (Part)	Ward No. 13	EB No. 129	662	4	-
40501000	Hyderabad (M.Corp.) (Part)	Ward No. 13	EB No. 130	431	6	-
40501000	Hyderabad (M.Corp.) (Part)	Ward No. 13	EB No. 131	381	-	-
40501000	Hyderabad (M.Corp.) (Part)	Ward No. 13	EB No. 132	436	29	7
40501000	Hyderabad (M.Corp.) (Part)	Ward No. 13	EB No. 133	539	42	-
40501000	Hyderabad (M.Corp.) (Part)	Ward No. 13	EB No. 134	404	21	36

APPENDIX TO DISTRICT PRIMARY CENSUS ABSTRACT

TOTAL, SCHEDULED CASTES AND SCHEDULED TRIBES POPULATION - URBAN BLOCK WISE

Location code number	Name of Town	Name of Ward	Boundaries of urban block/ E.B. number	Total Population	Scheduled Caste Population	Scheduled Tribe Population
1	2	3	4	5	6	7
40501000	Hyderabad (M.Corp.) (Part)	Ward No. 13	EB No. 135	401	-	68
40501000	Hyderabad (M.Corp.) (Part)	Ward No. 13	EB No. 136	673	-	56
40501000	Hyderabad (M.Corp.) (Part)	Ward No. 13	EB No. 137	423	-	-
40501000	Hyderabad (M.Corp.) (Part)	Ward No. 13	EB No. 138	466	7	5
40501000	Hyderabad (M.Corp.) (Part)	Ward No. 13	EB No. 139	420	-	-
40501000	Hyderabad (M.Corp.) (Part)	Ward No. 13	EB No. 140	321	-	-
40501000	Hyderabad (M.Corp.) (Part)	Ward No. 13	EB No. 141	562	241	6
40501000	Hyderabad (M.Corp.) (Part)	Ward No. 13	EB No. 142	481	15	-
40501000	Hyderabad (M.Corp.) (Part)	Ward No. 13	EB No. 143	811	12	-
40501000	Hyderabad (M.Corp.) (Part)	Ward No. 13	EB No. 144	556	12	37
40501000	Hyderabad (M.Corp.) (Part)	Ward No. 13	EB No. 145	660	-	-
40501000	Hyderabad (M.Corp.) (Part)	Ward No. 13	EB No. 146	516	5	49
40501000	Hyderabad (M.Corp.) (Part)	Ward No. 13	EB No. 147	588	14	-
40501000	Hyderabad (M.Corp.) (Part)	Ward No. 13	EB No. 148	771	19	5
40501000	Hyderabad (M.Corp.) (Part)	Ward No. 13	EB No. 149	645	-	5
40501000	Hyderabad (M.Corp.) (Part)	Ward No. 13	EB No. 150	866	82	-
40501000	Hyderabad (M.Corp.) (Part)	Ward No. 13	EB No. 151	435	88	-
40501000	Hyderabad (M.Corp.) (Part)	Ward No. 13	EB No. 152	362	36	8
40501000	Hyderabad (M.Corp.) (Part)	Ward No. 13	EB No. 153	367	24	-
40501000	Hyderabad (M.Corp.) (Part)	Ward No. 13	EB No. 154	588	149	9
40501000	Hyderabad (M.Corp.) (Part)	Ward No. 13	EB No. 155	629	-	-
40501000	Hyderabad (M.Corp.) (Part)	Ward No. 13	EB No. 156	486	12	9
40501000	Hyderabad (M.Corp.) (Part)	Ward No. 13	EB No. 157	513	80	-
40501000	Hyderabad (M.Corp.) (Part)	Ward No. 13	EB No. 158	483	89	-
40501000	Hyderabad (M.Corp.) (Part)	Ward No. 13	EB No. 159	480	50	10
40501000	Hyderabad (M.Corp.) (Part)	Ward No. 13	EB No. 160	549	32	9
40501000	Hyderabad (M.Corp.) (Part)	Ward No. 13	EB No. 161	547	21	-
40501000	Hyderabad (M.Corp.) (Part)	Ward No. 13	EB No. 162	448	-	-
40501000	Hyderabad (M.Corp.) (Part)	Ward No. 13	EB No. 163	323	-	-
40501000	Hyderabad (M.Corp.) (Part)	Ward No. 13	EB No. 164	267	-	-
40501000	Hyderabad (M.Corp.) (Part)	Ward No. 13	EB No. 165	348	-	-
40501000	Hyderabad (M.Corp.) (Part)	Ward No. 13	EB No. 166	435	2	-
40501000	Hyderabad (M.Corp.) (Part)	Ward No. 13	EB No. 167	544	165	10
40501000	Hyderabad (M.Corp.) (Part)	Ward No. 13	EB No. 168	665	166	-
40501000	Hyderabad (M.Corp.) (Part)	Ward No. 13	EB No. 169	671	298	6
40501000	Hyderabad (M.Corp.) (Part)	Ward No. 13	EB No. 170	504	170	8
40501000	Hyderabad (M.Corp.) (Part)	Ward No. 13	EB No. 171	183	77	-
40501000	Hyderabad (M.Corp.) (Part)	Ward No. 13	EB No. 172	183	4	5
40501000	Hyderabad (M.Corp.) (Part)	Ward No. 13	EB No. 173	511	293	-
40501000	Hyderabad (M.Corp.) (Part)	Ward No. 13	EB No. 174	541	24	7
40501000	Hyderabad (M.Corp.) (Part)	Ward No. 13	EB No. 175	659	179	12
40501000	Hyderabad (M.Corp.) (Part)	Ward No. 13	EB No. 176	709	172	-
40501000	Hyderabad (M.Corp.) (Part)	Ward No. 13	EB No. 177	451	199	-
40501000	Hyderabad (M.Corp.) (Part)	Ward No. 13	EB No. 178	494	244	-
40501000	Hyderabad (M.Corp.) (Part)	Ward No. 13	EB No. 179	438	202	-
40501000	Hyderabad (M.Corp.) (Part)	Ward No. 13	EB No. 180	482	240	-

APPENDIX TO DISTRICT PRIMARY CENSUS ABSTRACT

TOTAL, SCHEDULED CASTES AND SCHEDULED TRIBES POPULATION - URBAN BLOCK WISE

Location code number	Name of Town	Name of Ward	Boundaries of urban block/ E.B. number	Total Population	Scheduled Caste Population	Scheduled Tribe Population
1	2	3	4	5	6	7
40501000	Hyderabad (M.Corp.) (Part)	Ward No. 13	EB No. 181	536	433	-
40501000	Hyderabad (M.Corp.) (Part)	Ward No. 13	EB No. 182	93	71	-
40501000	Hyderabad (M.Corp.) (Part)	Ward No. 13	EB No. 183	575	539	-
40501000	Hyderabad (M.Corp.) (Part)	Ward No. 13	EB No. 184	89	49	-
40501000	Hyderabad (M.Corp.) (Part)	Ward No. 13	EB No. 185	312	164	2
40501000	Hyderabad (M.Corp.) (Part)	Ward No. 13	EB No. 186	448	149	-
40501000	Hyderabad (M.Corp.) (Part)	Ward No. 13	EB No. 187	442	124	41
40501000	Hyderabad (M.Corp.) (Part)	Ward No. 13	EB No. 188	480	275	-
40501000	Hyderabad (M.Corp.) (Part)	Ward No. 13	EB No. 189	451	230	-
40501000	Hyderabad (M.Corp.) (Part)	Ward No. 13	EB No. 190	287	30	-
40501000	Hyderabad (M.Corp.) (Part)	Ward No. 13	EB No. 191	529	194	5
40501000	Hyderabad (M.Corp.) (Part)	Ward No. 13	EB No. 192	403	59	15
40501000	Hyderabad (M.Corp.) (Part)	Ward No. 13	EB No. 193	407	128	-
40501000	Hyderabad (M.Corp.) (Part)	Ward No. 13	EB No. 194	952	296	6
40501000	Hyderabad (M.Corp.) (Part)	Ward No. 13	EB No. 195	427	182	23
40501000	Hyderabad (M.Corp.) (Part)	Ward No. 13	EB No. 196	240	121	-
40501000	Hyderabad (M.Corp.) (Part)	Ward No. 13	EB No. 197	148	37	-
40501000	Hyderabad (M.Corp.) (Part)	Ward No. 13	EB No. 198	481	107	-
40501000	Hyderabad (M.Corp.) (Part)	Ward No. 13	EB No. 199	368	48	-
40501000	Hyderabad (M.Corp.) (Part)	Ward No. 13	EB No. 200	387	127	-
40501000	Hyderabad (M.Corp.) (Part)	Ward No. 13	EB No. 201	392	106	-
40501000	Hyderabad (M.Corp.) (Part)	Ward No. 13	EB No. 202	645	3	-
40501000	Hyderabad (M.Corp.) (Part)	Ward No. 13	EB No. 203	490	-	-
40501000	Hyderabad (M.Corp.) (Part)	Ward No. 13	EB No. 204	719	2	15
40501000	Hyderabad (M.Corp.) (Part)	Ward No. 13	EB No. 205	568	107	-
40501000	Hyderabad (M.Corp.) (Part)	Ward No. 13	EB No. 206	523	68	-
40501000	Hyderabad (M.Corp.) (Part)	Ward No. 13	EB No. 207	701	172	-
40501000	Hyderabad (M.Corp.) (Part)	Ward No. 13	EB No. 208	463	6	39
40501000	Hyderabad (M.Corp.) (Part)	Ward No. 13	EB No. 209	565	34	-
40501000	Hyderabad (M.Corp.) (Part)	Ward No. 13	EB No. 210	605	132	-
40501000	Hyderabad (M.Corp.) (Part)	Ward No. 13	EB No. 211	603	85	-
40501000	Hyderabad (M.Corp.) (Part)	Ward No. 13	EB No. 212	176	54	-
40501000	Hyderabad (M.Corp.) (Part)	Ward No. 13	EB No. 213	743	201	-
40501000	Hyderabad (M.Corp.) (Part)	Ward No. 13	EB No. 214	622	150	-
40501000	Hyderabad (M.Corp.) (Part)	Ward No. 13	EB No. 215	570	185	-
40501000	Hyderabad (M.Corp.) (Part)	Ward No. 13	EB No. 216	596	111	-
40501000	Hyderabad (M.Corp.) (Part)	Ward No. 13	EB No. 217	327	33	33
40501000	Hyderabad (M.Corp.) (Part)	Ward No. 13	EB No. 218	364	10	-
40501000	Hyderabad (M.Corp.) (Part)	Ward No. 13	EB No. 219	653	43	-
40501000	Hyderabad (M.Corp.) (Part)	Ward No. 13	EB No. 220	558	5	-
40501000	Hyderabad (M.Corp.) (Part)	Ward No. 13	EB No. 221	365	-	-
40501000	Hyderabad (M.Corp.) (Part)	Ward No. 13	EB No. 222	460	28	-
40501000	Hyderabad (M.Corp.) (Part)	Ward No. 13	EB No. 223	633	253	20
40501000	Hyderabad (M.Corp.) (Part)	Ward No. 13	EB No. 224	499	35	-
40501000	Hyderabad (M.Corp.) (Part)	Ward No. 13	EB No. 225	457	-	8
40501000	Hyderabad (M.Corp.) (Part)	Ward No. 13	EB No. 226	230	-	-

APPENDIX TO DISTRICT PRIMARY CENSUS ABSTRACT

TOTAL, SCHEDULED CASTES AND SCHEDULED TRIBES POPULATION - URBAN BLOCK WISE

Location code number	Name of Town	Name of Ward	Boundaries of urban block/ E.B. number	Total Population	Scheduled Caste Population	Scheduled Tribe Population
1	2	3	4	5	6	7
40501000	Hyderabad (M.Corp.) (Part)	Ward No. 13	EB No. 227	746	-	-
40501000	Hyderabad (M.Corp.) (Part)	Ward No. 13	EB No. 228	419	-	-
40501000	Hyderabad (M.Corp.) (Part)	Ward No. 13	EB No. 229	566	64	-
40501000	Hyderabad (M.Corp.) (Part)	Ward No. 13	EB No. 230	406	-	-
40501000	Hyderabad (M.Corp.) (Part)	Ward No. 13	EB No. 231	335	-	-
40501000	Hyderabad (M.Corp.) (Part)	Ward No. 13	EB No. 232	521	-	-
40501000	Hyderabad (M.Corp.) (Part)	Ward No. 13	EB No. 233	519	-	-
40501000	Hyderabad (M.Corp.) (Part)	Ward No. 13	EB No. 234	479	277	-
40501000	Hyderabad (M.Corp.) (Part)	Ward No. 13	EB No. 235	476	-	-
40501000	Hyderabad (M.Corp.) (Part)	Ward No. 13	EB No. 236	515	-	-
40501000	Hyderabad (M.Corp.) (Part)	Ward No. 13	EB No. 237	485	-	-
40501000	Hyderabad (M.Corp.) (Part)	Ward No. 13	EB No. 238	299	22	8
40501000	Hyderabad (M.Corp.) (Part)	Ward No. 13	EB No. 239	539	71	-
40501000	Hyderabad (M.Corp.) (Part)	Ward No. 13	EB No. 240	422	362	-
40501000	Hyderabad (M.Corp.) (Part)	Ward No. 13	EB No. 241	484	222	-
40501000	Hyderabad (M.Corp.) (Part)	Ward No. 13	EB No. 242	739	7	-
40501000	Hyderabad (M.Corp.) (Part)	Ward No. 13	EB No. 243	680	44	-
40501000	Hyderabad (M.Corp.) (Part)	Ward No. 13	EB No. 244	752	-	-
40501000	Hyderabad (M.Corp.) (Part)	Ward No. 13	EB No. 245	437	-	3
40501000	Hyderabad (M.Corp.) (Part)	Ward No. 13	EB No. 246	441	8	-
40501000	Hyderabad (M.Corp.) (Part)	Ward No. 13	EB No. 247	713	6	-
40501000	Hyderabad (M.Corp.) (Part)	Ward No. 13	EB No. 248	387	45	-
40501000	Hyderabad (M.Corp.) (Part)	Ward No. 13	EB No. 249	372	54	-
40501000	Hyderabad (M.Corp.) (Part)	Ward No. 13	EB No. 250	396	-	-
40501000	Hyderabad (M.Corp.) (Part)	Ward No. 13	EB No. 251	519	-	-
40501000	Hyderabad (M.Corp.) (Part)	Ward No. 13	EB No. 252	718	-	-
40501000	Hyderabad (M.Corp.) (Part)	Ward No. 13	EB No. 253	447	-	-
40501000	Hyderabad (M.Corp.) (Part)	Ward No. 13	EB No. 254	454	-	-
40501000	Hyderabad (M.Corp.) (Part)	Ward No. 13	EB No. 255	455	-	-
40501000	Hyderabad (M.Corp.) (Part)	Ward No. 13	EB No. 256	447	-	-
40501000	Hyderabad (M.Corp.) (Part)	Ward No. 13	EB No. 257	559	-	-
40501000	Hyderabad (M.Corp.) (Part)	Ward No. 13	EB No. 258	567	3	-
40501000	Hyderabad (M.Corp.) (Part)	Ward No. 13	EB No. 259	436	-	-
40501000	Hyderabad (M.Corp.) (Part)	Ward No. 13	EB No. 260	411	18	-
40501000	Hyderabad (M.Corp.) (Part)	Ward No. 13	EB No. 261	630	-	-
40501000	Hyderabad (M.Corp.) (Part)	Ward No. 13	EB No. 262	490	-	-
40501000	Hyderabad (M.Corp.) (Part)	Ward No. 13	EB No. 263	553	-	-
40501000	Hyderabad (M.Corp.) (Part)	Ward No. 13	EB No. 264	694	-	-
40501000	Hyderabad (M.Corp.) (Part)	Ward No. 13	EB No. 265	578	-	-
40501000	Hyderabad (M.Corp.) (Part)	Ward No. 13	EB No. 266	501	-	-
40501000	Hyderabad (M.Corp.) (Part)	Ward No. 13	EB No. 267	574	-	-
40501000	Hyderabad (M.Corp.) (Part)	Ward No. 13	EB No. 268	647	-	-
40501000	Hyderabad (M.Corp.) (Part)	Ward No. 13	EB No. 269	653	7	-
40501000	Hyderabad (M.Corp.) (Part)	Ward No. 13	EB No. 270	501	-	-
40501000	Hyderabad (M.Corp.) (Part)	Ward No. 13	EB No. 271	297	-	-
40501000	Hyderabad (M.Corp.) (Part)	Ward No. 13	EB No. 272	379	-	-

APPENDIX TO DISTRICT PRIMARY CENSUS ABSTRACT

TOTAL, SCHEDULED CASTES AND SCHEDULED TRIBES POPULATION - URBAN BLOCK WISE

Location code number	Name of Town	Name of Ward	Boundaries of urban block/ E.B. number	Total Population	Scheduled Caste Population	Scheduled Tribe Population
1	2	3	4	5	6	7
40501000	Hyderabad (M.Corp.) (Part)	Ward No. 13	EB No. 273	583	-	-
40501000	Hyderabad (M.Corp.) (Part)	Ward No. 13	EB No. 274	606	-	-
40501000	Hyderabad (M.Corp.) (Part)	Ward No. 13	EB No. 275	870	-	-
40501000	Hyderabad (M.Corp.) (Part)	Ward No. 13	EB No. 276	537	122	-
40501000	Hyderabad (M.Corp.) (Part)	Ward No. 13	EB No. 277	430	286	-
40501000	Hyderabad (M.Corp.) (Part)	Ward No. 13	EB No. 278	327	35	-
40501000	Hyderabad (M.Corp.) (Part)	Ward No. 13	EB No. 279	537	-	-
40501000	Hyderabad (M.Corp.) (Part)	Ward No. 13	EB No. 280	498	-	-
40501000	Hyderabad (M.Corp.) (Part)	Ward No. 13	EB No. 281	658	-	-
40501000	Hyderabad (M.Corp.) (Part)	Ward No. 13	EB No. 282	516	-	-
40501000	Hyderabad (M.Corp.) (Part)	Ward No. 13	EB No. 283	567	-	-
40501000	Hyderabad (M.Corp.) (Part)	Ward No. 13	EB No. 284	529	-	-
40501000	Hyderabad (M.Corp.) (Part)	Ward No. 13	EB No. 285	264	-	-
40501000	Hyderabad (M.Corp.) (Part)	Ward No. 13	EB No. 286	257	-	-
40501000	Hyderabad (M.Corp.) (Part)	Ward No. 13	EB No. 287	473	6	2
40501000	Hyderabad (M.Corp.) (Part)	Ward No. 13	EB No. 288	492	-	-
40501000	Hyderabad (M.Corp.) (Part)	Ward No. 13	EB No. 289	539	-	-
40501000	Hyderabad (M.Corp.) (Part)	Ward No. 13	EB No. 290	738	-	-
40501000	Hyderabad (M.Corp.) (Part)	Ward No. 13	EB No. 291	639	-	-
40501000	Hyderabad (M.Corp.) (Part)	Ward No. 13	EB No. 292	584	-	-
40501000	Hyderabad (M.Corp.) (Part)	Ward No. 13	EB No. 293	996	-	-
40501000	Hyderabad (M.Corp.) (Part)	Ward No. 13	EB No. 294	483	-	-
40501000	Hyderabad (M.Corp.) (Part)	Ward No. 13	EB No. 295	354	4	-
40501000	Hyderabad (M.Corp.) (Part)	Ward No. 13	EB No. 296	476	-	-
40501000	Hyderabad (M.Corp.) (Part)	Ward No. 13	EB No. 297	539	-	-
40501000	Hyderabad (M.Corp.) (Part)	Ward No. 13	EB No. 298	440	-	-
40501000	Hyderabad (M.Corp.) (Part)	Ward No. 13	EB No. 299	396	4	9
40501000	Hyderabad (M.Corp.) (Part)	Ward No. 13	EB No. 300	529	-	-
40501000	Hyderabad (M.Corp.) (Part)	Ward No. 13	EB No. 301	598	21	-
40501000	Hyderabad (M.Corp.) (Part)	Ward No. 13	EB No. 302	446	3	4
40501000	Hyderabad (M.Corp.) (Part)	Ward No. 13	EB No. 303	480	38	-
40501000	Hyderabad (M.Corp.) (Part)	Ward No. 13	EB No. 304	606	10	-
40501000	Hyderabad (M.Corp.) (Part)	Ward No. 13	EB No. 305	291	7	8
40501000	Hyderabad (M.Corp.) (Part)	Ward No. 13	EB No. 306	350	-	-
40501000	Hyderabad (M.Corp.) (Part)	Ward No. 13	EB No. 307	579	-	12
40501000	Hyderabad (M.Corp.) (Part)	Ward No. 13	EB No. 308	331	-	-
40501000	Hyderabad (M.Corp.) (Part)	Ward No. 13	EB No. 309	587	29	37
40501000	Hyderabad (M.Corp.) (Part)	Ward No. 13	EB No. 310	666	12	-
40501000	Hyderabad (M.Corp.) (Part)	Ward No. 13	EB No. 311	616	262	-
40501000	Hyderabad (M.Corp.) (Part)	Ward No. 13	EB No. 312	584	286	-
40501000	Hyderabad (M.Corp.) (Part)	Ward No. 13	EB No. 313	741	340	3
40501000	Hyderabad (M.Corp.) (Part)	Ward No. 13	EB No. 314	664	51	38
40501000	Hyderabad (M.Corp.) (Part)	Ward No. 13	EB No. 315	422	10	-
40501000	Hyderabad (M.Corp.) (Part)	Ward No. 13	EB No. 316	492	6	-
40501000	Hyderabad (M.Corp.) (Part)	Ward No. 13	EB No. 317	621	9	-
40501000	Hyderabad (M.Corp.) (Part)	Ward No. 13	EB No. 318	381	-	-

APPENDIX TO DISTRICT PRIMARY CENSUS ABSTRACT

TOTAL, SCHEDULED CASTES AND SCHEDULED TRIBES POPULATION - URBAN BLOCK WISE

Location code number	Name of Town	Name of Ward	Boundaries of urban block/ E.B. number	Total Population	Scheduled Caste Population	Scheduled Tribe Population
1	2	3	4	5	6	7
40501000	Hyderabad (M.Corp.) (Part)	Ward No. 13	EB No. 319	372	7	12
40501000	Hyderabad (M.Corp.) (Part)	Ward No. 13	EB No. 320	275	-	-
40501000	Hyderabad (M.Corp.) (Part)	Ward No. 13	EB No. 321	536	17	-
40501000	Hyderabad (M.Corp.) (Part)	Ward No. 13	EB No. 322	487	-	-
40501000	Hyderabad (M.Corp.) (Part)	Ward No. 13	EB No. 323	471	19	-
40501000	Hyderabad (M.Corp.) (Part)	Ward No. 13	EB No. 324	580	22	-
40501000	Hyderabad (M.Corp.) (Part)	Ward No. 13	EB No. 325	532	-	-
40501000	Hyderabad (M.Corp.) (Part)	Ward No. 13	EB No. 326	431	-	-
40501000	Hyderabad (M.Corp.) (Part)	Ward No. 13	EB No. 327	356	-	-
40501000	Hyderabad (M.Corp.) (Part)	Ward No. 13	EB No. 328	609	-	-
40501000	Hyderabad (M.Corp.) (Part)	Ward No. 13	EB No. 329	332	4	-
40501000	Hyderabad (M.Corp.) (Part)	Ward No. 13	EB No. 330	141	-	-
40501000	Hyderabad (M.Corp.) (Part)	Ward No. 13	EB No. 331	236	-	-
40501000	Hyderabad (M.Corp.) (Part)	Ward No. 13	EB No. 332	315	-	-
40501000	Hyderabad (M.Corp.) (Part)	Ward No. 13	EB No. 333	245	-	-
40501000	Hyderabad (M.Corp.) (Part)	Ward No. 13	EB No. 334	267	-	-
40501000	Hyderabad (M.Corp.) (Part)	Ward No. 13	EB No. 335	345	-	-
40501000	Hyderabad (M.Corp.) (Part)	Ward No. 13	EB No. 336	441	-	-
40501000	Hyderabad (M.Corp.) (Part)	Ward No. 13	EB No. 337	326	-	-
40501000	Hyderabad (M.Corp.) (Part)	Ward No. 13	EB No. 338	389	-	-
40501000	Hyderabad (M.Corp.) (Part)	Ward No. 13	EB No. 339	660	15	-
40501000	Hyderabad (M.Corp.) (Part)	Ward No. 13	EB No. 340	481	16	-
40501000	Hyderabad (M.Corp.) (Part)	Ward No. 13	EB No. 341	613	-	-
40501000	Hyderabad (M.Corp.) (Part)	Ward No. 13	EB No. 342	458	-	25
40501000	Hyderabad (M.Corp.) (Part)	Ward No. 13	EB No. 343	605	18	-
40501000	Hyderabad (M.Corp.) (Part)	Ward No. 13	EB No. 344	504	14	-
40501000	Hyderabad (M.Corp.) (Part)	Ward No. 13	EB No. 345	528	130	-
40501000	Hyderabad (M.Corp.) (Part)	Ward No. 13	EB No. 346	304	12	-
40501000	Hyderabad (M.Corp.) (Part)	Ward No. 13	EB No. 347	457	27	-
40501000	Hyderabad (M.Corp.) (Part)	Ward No. 13	EB No. 348	265	26	-
40501000	Hyderabad (M.Corp.) (Part)	Ward No. 13	EB No. 349	593	7	-
40501000	Hyderabad (M.Corp.) (Part)	Ward No. 13	EB No. 350	533	-	-
40501000	Hyderabad (M.Corp.) (Part)	Ward No. 13	EB No. 351	470	13	-
40501000	Hyderabad (M.Corp.) (Part)	Ward No. 13	EB No. 352	566	-	-
40501000	Hyderabad (M.Corp.) (Part)	Ward No. 13	EB No. 353	417	31	-
40501000	Hyderabad (M.Corp.) (Part)	Ward No. 13	EB No. 354	371	18	-
40501000	Hyderabad (M.Corp.) (Part)	Ward No. 13	EB No. 355	345	-	-
40501000	Hyderabad (M.Corp.) (Part)	Ward No. 13	EB No. 356	439	79	-
40501000	Hyderabad (M.Corp.) (Part)	Ward No. 13	EB No. 357	332	28	-
40501000	Hyderabad (M.Corp.) (Part)	Ward No. 13	EB No. 358	562	-	-
40501000	Hyderabad (M.Corp.) (Part)	Ward No. 13	EB No. 359	479	-	-
40501000	Hyderabad (M.Corp.) (Part)	Ward No. 13	EB No. 360	805	-	-
40501000	Hyderabad (M.Corp.) (Part)	Ward No. 13	EB No. 361	545	11	-
40501000	Hyderabad (M.Corp.) (Part)	Ward No. 13	EB No. 362	466	27	-
40501000	Hyderabad (M.Corp.) (Part)	Ward No. 13	EB No. 363	432	10	10
40501000	Hyderabad (M.Corp.) (Part)	Ward No. 13	EB No. 364	377	-	-

APPENDIX TO DISTRICT PRIMARY CENSUS ABSTRACT

TOTAL, SCHEDULED CASTES AND SCHEDULED TRIBES POPULATION - URBAN BLOCK WISE

Location code number	Name of Town	Name of Ward	Boundaries of urban block/ E.B. number	Total Population	Scheduled Caste Population	Scheduled Tribe Population
1	2	3	4	5	6	7
40501000	Hyderabad (M.Corp.) (Part)	Ward No. 13	EB No. 365	363	-	-
40501000	Hyderabad (M.Corp.) (Part)	Ward No. 13	EB No. 366	409	32	-
40501000	Hyderabad (M.Corp.) (Part)	Ward No. 13	EB No. 367	407	6	-
40501000	Hyderabad (M.Corp.) (Part)	Ward No. 13	EB No. 368	562	-	8
40501000	Hyderabad (M.Corp.) (Part)	Ward No. 13	EB No. 369	531	14	-
40501000	Hyderabad (M.Corp.) (Part)	Ward No. 13	EB No. 370	413	233	16
40501000	Hyderabad (M.Corp.) (Part)	Ward No. 13	EB No. 371	360	28	-
40501000	Hyderabad (M.Corp.) (Part)	Ward No. 13	EB No. 372	697	39	-
40501000	Hyderabad (M.Corp.) (Part)	Ward No. 13	EB No. 373	449	23	-
40501000	Hyderabad (M.Corp.) (Part)	Ward No. 13	EB No. 374	393	37	-
40501000	Hyderabad (M.Corp.) (Part)	Ward No. 13	EB No. 375	390	-	-
40501000	Hyderabad (M.Corp.) (Part)	Ward No. 13	EB No. 376	374	32	-
40501000	Hyderabad (M.Corp.) (Part)	Ward No. 13	EB No. 377	680	86	15
40501000	Hyderabad (M.Corp.) (Part)	Ward No. 13	EB No. 378	618	157	-
40501000	Hyderabad (M.Corp.) (Part)	Ward No. 13	EB No. 379	711	17	-
40501000	Hyderabad (M.Corp.) (Part)	Ward No. 13	EB No. 380	551	82	-
40501000	Hyderabad (M.Corp.) (Part)	Ward No. 13	EB No. 381	629	180	-
40501000	Hyderabad (M.Corp.) (Part)	Ward No. 13	EB No. 382	428	134	-
40501000	Hyderabad (M.Corp.) (Part)	Ward No. 13	EB No. 383	546	29	-
40501000	Hyderabad (M.Corp.) (Part)	Ward No. 13	EB No. 384	339	-	-
40501000	Hyderabad (M.Corp.) (Part)	Ward No. 13	EB No. 385	433	87	-
40501000	Hyderabad (M.Corp.) (Part)	Ward No. 13	EB No. 386	397	48	-
40501000	Hyderabad (M.Corp.) (Part)	Ward No. 13	EB No. 387	297	6	6
40501000	Hyderabad (M.Corp.) (Part)	Ward No. 13	EB No. 388	323	-	-
40501000	Hyderabad (M.Corp.) (Part)	Ward No. 13	EB No. 389	984	-	2
40501000	Hyderabad (M.Corp.) (Part)	Ward No. 14	EB No. 1	560	57	-
40501000	Hyderabad (M.Corp.) (Part)	Ward No. 14	EB No. 2	592	30	-
40501000	Hyderabad (M.Corp.) (Part)	Ward No. 14	EB No. 3	467	3	-
40501000	Hyderabad (M.Corp.) (Part)	Ward No. 14	EB No. 4	634	-	-
40501000	Hyderabad (M.Corp.) (Part)	Ward No. 14	EB No. 5	465	47	-
40501000	Hyderabad (M.Corp.) (Part)	Ward No. 14	EB No. 6	568	-	-
40501000	Hyderabad (M.Corp.) (Part)	Ward No. 14	EB No. 7	524	-	-
40501000	Hyderabad (M.Corp.) (Part)	Ward No. 14	EB No. 8	747	27	-
40501000	Hyderabad (M.Corp.) (Part)	Ward No. 14	EB No. 9	632	54	233
40501000	Hyderabad (M.Corp.) (Part)	Ward No. 14	EB No. 10	561	-	-
40501000	Hyderabad (M.Corp.) (Part)	Ward No. 14	EB No. 11	501	4	-
40501000	Hyderabad (M.Corp.) (Part)	Ward No. 14	EB No. 12	463	42	-
40501000	Hyderabad (M.Corp.) (Part)	Ward No. 14	EB No. 13	615	-	-
40501000	Hyderabad (M.Corp.) (Part)	Ward No. 14	EB No. 14	527	90	-
40501000	Hyderabad (M.Corp.) (Part)	Ward No. 14	EB No. 15	716	36	-
40501000	Hyderabad (M.Corp.) (Part)	Ward No. 14	EB No. 16	585	58	-
40501000	Hyderabad (M.Corp.) (Part)	Ward No. 14	EB No. 17	574	11	-
40501000	Hyderabad (M.Corp.) (Part)	Ward No. 14	EB No. 18	780	14	-
40501000	Hyderabad (M.Corp.) (Part)	Ward No. 14	EB No. 19	751	-	-
40501000	Hyderabad (M.Corp.) (Part)	Ward No. 14	EB No. 20	479	5	-
40501000	Hyderabad (M.Corp.) (Part)	Ward No. 14	EB No. 21	580	-	-

APPENDIX TO DISTRICT PRIMARY CENSUS ABSTRACT

TOTAL, SCHEDULED CASTES AND SCHEDULED TRIBES POPULATION - URBAN BLOCK WISE

Location code number	Name of Town	Name of Ward	Boundaries of urban block/ E.B. number	Total Population	Scheduled Caste Population	Scheduled Tribe Population
1	2	3	4	5	6	7
40501000	Hyderabad (M.Corp.) (Part)	Ward No. 14	EB No. 22	243	45	-
40501000	Hyderabad (M.Corp.) (Part)	Ward No. 14	EB No. 23	563	43	7
40501000	Hyderabad (M.Corp.) (Part)	Ward No. 14	EB No. 24	860	58	-
40501000	Hyderabad (M.Corp.) (Part)	Ward No. 14	EB No. 25	534	72	-
40501000	Hyderabad (M.Corp.) (Part)	Ward No. 14	EB No. 26	491	-	-
40501000	Hyderabad (M.Corp.) (Part)	Ward No. 14	EB No. 27	634	-	-
40501000	Hyderabad (M.Corp.) (Part)	Ward No. 14	EB No. 28	534	-	-
40501000	Hyderabad (M.Corp.) (Part)	Ward No. 14	EB No. 29	612	-	-
40501000	Hyderabad (M.Corp.) (Part)	Ward No. 14	EB No. 30	602	76	-
40501000	Hyderabad (M.Corp.) (Part)	Ward No. 14	EB No. 31	1,128	81	-
40501000	Hyderabad (M.Corp.) (Part)	Ward No. 14	EB No. 32	719	34	-
40501000	Hyderabad (M.Corp.) (Part)	Ward No. 14	EB No. 33	439	21	-
40501000	Hyderabad (M.Corp.) (Part)	Ward No. 14	EB No. 34	646	17	-
40501000	Hyderabad (M.Corp.) (Part)	Ward No. 14	EB No. 35	481	-	-
40501000	Hyderabad (M.Corp.) (Part)	Ward No. 14	EB No. 36	352	-	-
40501000	Hyderabad (M.Corp.) (Part)	Ward No. 14	EB No. 37	466	-	-
40501000	Hyderabad (M.Corp.) (Part)	Ward No. 14	EB No. 38	552	8	-
40501000	Hyderabad (M.Corp.) (Part)	Ward No. 14	EB No. 39	558	-	-
40501000	Hyderabad (M.Corp.) (Part)	Ward No. 14	EB No. 40	476	24	-
40501000	Hyderabad (M.Corp.) (Part)	Ward No. 14	EB No. 41	451	37	-
40501000	Hyderabad (M.Corp.) (Part)	Ward No. 14	EB No. 42	668	85	-
40501000	Hyderabad (M.Corp.) (Part)	Ward No. 14	EB No. 43	438	-	-
40501000	Hyderabad (M.Corp.) (Part)	Ward No. 14	EB No. 44	599	571	-
40501000	Hyderabad (M.Corp.) (Part)	Ward No. 14	EB No. 45	953	322	-
40501000	Hyderabad (M.Corp.) (Part)	Ward No. 14	EB No. 46	496	29	-
40501000	Hyderabad (M.Corp.) (Part)	Ward No. 14	EB No. 47	469	5	-
40501000	Hyderabad (M.Corp.) (Part)	Ward No. 14	EB No. 48	512	-	-
40501000	Hyderabad (M.Corp.) (Part)	Ward No. 14	EB No. 49	558	3	1
40501000	Hyderabad (M.Corp.) (Part)	Ward No. 14	EB No. 50	516	-	-
40501000	Hyderabad (M.Corp.) (Part)	Ward No. 14	EB No. 51	615	3	-
40501000	Hyderabad (M.Corp.) (Part)	Ward No. 14	EB No. 52	646	4	-
40501000	Hyderabad (M.Corp.) (Part)	Ward No. 14	EB No. 53	39	-	-
40501000	Hyderabad (M.Corp.) (Part)	Ward No. 14	EB No. 54	527	98	5
40501000	Hyderabad (M.Corp.) (Part)	Ward No. 14	EB No. 55	524	-	-
40501000	Hyderabad (M.Corp.) (Part)	Ward No. 14	EB No. 56	508	9	12
40501000	Hyderabad (M.Corp.) (Part)	Ward No. 14	EB No. 57	612	-	-
40501000	Hyderabad (M.Corp.) (Part)	Ward No. 14	EB No. 58	569	-	-
40501000	Hyderabad (M.Corp.) (Part)	Ward No. 14	EB No. 59	519	13	-
40501000	Hyderabad (M.Corp.) (Part)	Ward No. 14	EB No. 60	737	21	1
40501000	Hyderabad (M.Corp.) (Part)	Ward No. 14	EB No. 61	704	-	-
40501000	Hyderabad (M.Corp.) (Part)	Ward No. 14	EB No. 62	541	-	-
40501000	Hyderabad (M.Corp.) (Part)	Ward No. 14	EB No. 63	623	20	-
40501000	Hyderabad (M.Corp.) (Part)	Ward No. 14	EB No. 64	642	-	-
40501000	Hyderabad (M.Corp.) (Part)	Ward No. 14	EB No. 65	437	-	-
40501000	Hyderabad (M.Corp.) (Part)	Ward No. 14	EB No. 66	512	19	-
40501000	Hyderabad (M.Corp.) (Part)	Ward No. 14	EB No. 67	598	-	-

APPENDIX TO DISTRICT PRIMARY CENSUS ABSTRACT

TOTAL, SCHEDULED CASTES AND SCHEDULED TRIBES POPULATION - URBAN BLOCK WISE

Location code number	Name of Town	Name of Ward	Boundaries of urban block/ E.B. number	Total Population	Scheduled Caste Population	Scheduled Tribe Population
1	2	3	4	5	6	7
40501000	Hyderabad (M.Corp.) (Part)	Ward No. 14	EB No. 68	460	-	-
40501000	Hyderabad (M.Corp.) (Part)	Ward No. 14	EB No. 69	850	-	-
40501000	Hyderabad (M.Corp.) (Part)	Ward No. 14	EB No. 70	641	-	-
40501000	Hyderabad (M.Corp.) (Part)	Ward No. 14	EB No. 71	702	25	-
40501000	Hyderabad (M.Corp.) (Part)	Ward No. 14	EB No. 72	527	6	-
40501000	Hyderabad (M.Corp.) (Part)	Ward No. 14	EB No. 73	668	21	7
40501000	Hyderabad (M.Corp.) (Part)	Ward No. 14	EB No. 74	402	9	-
40501000	Hyderabad (M.Corp.) (Part)	Ward No. 14	EB No. 75	437	-	-
40501000	Hyderabad (M.Corp.) (Part)	Ward No. 14	EB No. 76	629	90	2
40501000	Hyderabad (M.Corp.) (Part)	Ward No. 14	EB No. 77	519	8	9
40501000	Hyderabad (M.Corp.) (Part)	Ward No. 14	EB No. 78	228	-	-
40501000	Hyderabad (M.Corp.) (Part)	Ward No. 14	EB No. 79	534	17	-
40501000	Hyderabad (M.Corp.) (Part)	Ward No. 14	EB No. 80	455	129	-
40501000	Hyderabad (M.Corp.) (Part)	Ward No. 14	EB No. 81	773	273	-
40501000	Hyderabad (M.Corp.) (Part)	Ward No. 14	EB No. 82	525	104	-
40501000	Hyderabad (M.Corp.) (Part)	Ward No. 14	EB No. 83	523	81	-
40501000	Hyderabad (M.Corp.) (Part)	Ward No. 14	EB No. 84	642	78	-
40501000	Hyderabad (M.Corp.) (Part)	Ward No. 14	EB No. 85	599	1	-
40501000	Hyderabad (M.Corp.) (Part)	Ward No. 14	EB No. 86	598	81	-
40501000	Hyderabad (M.Corp.) (Part)	Ward No. 14	EB No. 87	530	72	1
40501000	Hyderabad (M.Corp.) (Part)	Ward No. 14	EB No. 88	657	103	-
40501000	Hyderabad (M.Corp.) (Part)	Ward No. 14	EB No. 89	741	-	-
40501000	Hyderabad (M.Corp.) (Part)	Ward No. 14	EB No. 90	522	49	-
40501000	Hyderabad (M.Corp.) (Part)	Ward No. 14	EB No. 91	704	-	-
40501000	Hyderabad (M.Corp.) (Part)	Ward No. 14	EB No. 92	652	24	-
40501000	Hyderabad (M.Corp.) (Part)	Ward No. 14	EB No. 93	602	5	-
40501000	Hyderabad (M.Corp.) (Part)	Ward No. 14	EB No. 94	744	139	-
40501000	Hyderabad (M.Corp.) (Part)	Ward No. 14	EB No. 95	450	15	-
40501000	Hyderabad (M.Corp.) (Part)	Ward No. 14	EB No. 96	661	275	-
40501000	Hyderabad (M.Corp.) (Part)	Ward No. 14	EB No. 97	528	-	-
40501000	Hyderabad (M.Corp.) (Part)	Ward No. 14	EB No. 98	558	13	-
40501000	Hyderabad (M.Corp.) (Part)	Ward No. 14	EB No. 99	548	335	-
40501000	Hyderabad (M.Corp.) (Part)	Ward No. 14	EB No. 100	539	313	-
40501000	Hyderabad (M.Corp.) (Part)	Ward No. 14	EB No. 101	460	188	-
40501000	Hyderabad (M.Corp.) (Part)	Ward No. 14	EB No. 102	502	121	-
40501000	Hyderabad (M.Corp.) (Part)	Ward No. 14	EB No. 103	440	57	-
40501000	Hyderabad (M.Corp.) (Part)	Ward No. 14	EB No. 104	544	10	-
40501000	Hyderabad (M.Corp.) (Part)	Ward No. 14	EB No. 105	390	-	-
40501000	Hyderabad (M.Corp.) (Part)	Ward No. 14	EB No. 106	446	62	-
40501000	Hyderabad (M.Corp.) (Part)	Ward No. 14	EB No. 107	709	301	-
40501000	Hyderabad (M.Corp.) (Part)	Ward No. 14	EB No. 108	494	327	-
40501000	Hyderabad (M.Corp.) (Part)	Ward No. 14	EB No. 109	851	549	7
40501000	Hyderabad (M.Corp.) (Part)	Ward No. 14	EB No. 110	684	393	-
40501000	Hyderabad (M.Corp.) (Part)	Ward No. 14	EB No. 111	525	6	-
40501000	Hyderabad (M.Corp.) (Part)	Ward No. 15	EB No. 1	269	8	-
40501000	Hyderabad (M.Corp.) (Part)	Ward No. 15	EB No. 2	413	-	-

APPENDIX TO DISTRICT PRIMARY CENSUS ABSTRACT

TOTAL, SCHEDULED CASTES AND SCHEDULED TRIBES POPULATION - URBAN BLOCK WISE

Location code number	Name of Town	Name of Ward	Boundaries of urban block/ E.B. number	Total Population	Scheduled Caste Population	Scheduled Tribe Population
1	2	3	4	5	6	7
40501000	Hyderabad (M.Corp.) (Part)	Ward No. 15	EB No. 3	533	357	-
40501000	Hyderabad (M.Corp.) (Part)	Ward No. 15	EB No. 4	373	-	-
40501000	Hyderabad (M.Corp.) (Part)	Ward No. 15	EB No. 5	437	-	-
40501000	Hyderabad (M.Corp.) (Part)	Ward No. 15	EB No. 6	246	60	-
40501000	Hyderabad (M.Corp.) (Part)	Ward No. 15	EB No. 7	102	17	-
40501000	Hyderabad (M.Corp.) (Part)	Ward No. 15	EB No. 8	629	-	-
40501000	Hyderabad (M.Corp.) (Part)	Ward No. 15	EB No. 9	479	-	-
40501000	Hyderabad (M.Corp.) (Part)	Ward No. 15	EB No. 10	349	-	-
40501000	Hyderabad (M.Corp.) (Part)	Ward No. 15	EB No. 11	591	-	-
40501000	Hyderabad (M.Corp.) (Part)	Ward No. 15	EB No. 12	715	60	-
40501000	Hyderabad (M.Corp.) (Part)	Ward No. 15	EB No. 13	1,113	-	-
40501000	Hyderabad (M.Corp.) (Part)	Ward No. 15	EB No. 14	173	-	-
40501000	Hyderabad (M.Corp.) (Part)	Ward No. 15	EB No. 15	147	-	-
40501000	Hyderabad (M.Corp.) (Part)	Ward No. 15	EB No. 16	977	41	-
40501000	Hyderabad (M.Corp.) (Part)	Ward No. 15	EB No. 17	266	-	-
40501000	Hyderabad (M.Corp.) (Part)	Ward No. 15	EB No. 18	327	-	-
40501000	Hyderabad (M.Corp.) (Part)	Ward No. 15	EB No. 19	142	-	-
40501000	Hyderabad (M.Corp.) (Part)	Ward No. 15	EB No. 20	205	-	-
40501000	Hyderabad (M.Corp.) (Part)	Ward No. 15	EB No. 21	295	-	-
40501000	Hyderabad (M.Corp.) (Part)	Ward No. 15	EB No. 22	392	-	-
40501000	Hyderabad (M.Corp.) (Part)	Ward No. 15	EB No. 23	634	-	-
40501000	Hyderabad (M.Corp.) (Part)	Ward No. 15	EB No. 24	626	-	-
40501000	Hyderabad (M.Corp.) (Part)	Ward No. 15	EB No. 25	560	131	-
40501000	Hyderabad (M.Corp.) (Part)	Ward No. 15	EB No. 26	566	20	-
40501000	Hyderabad (M.Corp.) (Part)	Ward No. 15	EB No. 27	601	-	-
40501000	Hyderabad (M.Corp.) (Part)	Ward No. 15	EB No. 28	454	9	-
40501000	Hyderabad (M.Corp.) (Part)	Ward No. 15	EB No. 29	32	-	-
40501000	Hyderabad (M.Corp.) (Part)	Ward No. 15	EB No. 30	426	-	-
40501000	Hyderabad (M.Corp.) (Part)	Ward No. 15	EB No. 31	99	-	-
40501000	Hyderabad (M.Corp.) (Part)	Ward No. 15	EB No. 32	327	-	-
40501000	Hyderabad (M.Corp.) (Part)	Ward No. 15	EB No. 33	307	-	-
40501000	Hyderabad (M.Corp.) (Part)	Ward No. 15	EB No. 34	103	-	-
40501000	Hyderabad (M.Corp.) (Part)	Ward No. 15	EB No. 35	191	-	-
40501000	Hyderabad (M.Corp.) (Part)	Ward No. 15	EB No. 36	50	-	-
40501000	Hyderabad (M.Corp.) (Part)	Ward No. 15	EB No. 37	32	-	-
40501000	Hyderabad (M.Corp.) (Part)	Ward No. 15	EB No. 38	444	4	-
40501000	Hyderabad (M.Corp.) (Part)	Ward No. 15	EB No. 39	264	-	-
40501000	Hyderabad (M.Corp.) (Part)	Ward No. 15	EB No. 40	140	-	-
40501000	Hyderabad (M.Corp.) (Part)	Ward No. 15	EB No. 41	73	-	-
40501000	Hyderabad (M.Corp.) (Part)	Ward No. 15	EB No. 42	68	-	-
40501000	Hyderabad (M.Corp.) (Part)	Ward No. 15	EB No. 43	68	-	-
40501000	Hyderabad (M.Corp.) (Part)	Ward No. 15	EB No. 44	109	-	-
40501000	Hyderabad (M.Corp.) (Part)	Ward No. 15	EB No. 45	223	-	-
40501000	Hyderabad (M.Corp.) (Part)	Ward No. 15	EB No. 46	478	-	-
40501000	Hyderabad (M.Corp.) (Part)	Ward No. 15	EB No. 47	436	-	-
40501000	Hyderabad (M.Corp.) (Part)	Ward No. 15	EB No. 48	491	12	-

APPENDIX TO DISTRICT PRIMARY CENSUS ABSTRACT

TOTAL, SCHEDULED CASTES AND SCHEDULED TRIBES POPULATION - URBAN BLOCK WISE

Location code number	Name of Town	Name of Ward	Boundaries of urban block/ E.B. number	Total Population	Scheduled Caste Population	Scheduled Tribe Population
1	2	3	4	5	6	7
40501000	Hyderabad (M.Corp.) (Part)	Ward No. 15	EB No. 49	527	64	-
40501000	Hyderabad (M.Corp.) (Part)	Ward No. 15	EB No. 50	462	16	4
40501000	Hyderabad (M.Corp.) (Part)	Ward No. 15	EB No. 51	438	1	-
40501000	Hyderabad (M.Corp.) (Part)	Ward No. 15	EB No. 52	353	163	-
40501000	Hyderabad (M.Corp.) (Part)	Ward No. 15	EB No. 53	410	96	-
40501000	Hyderabad (M.Corp.) (Part)	Ward No. 15	EB No. 54	529	102	23
40501000	Hyderabad (M.Corp.) (Part)	Ward No. 15	EB No. 55	751	166	-
40501000	Hyderabad (M.Corp.) (Part)	Ward No. 15	EB No. 56	555	-	-
40501000	Hyderabad (M.Corp.) (Part)	Ward No. 15	EB No. 57	547	6	-
40501000	Hyderabad (M.Corp.) (Part)	Ward No. 15	EB No. 58	444	-	-
40501000	Hyderabad (M.Corp.) (Part)	Ward No. 15	EB No. 59	466	6	-
40501000	Hyderabad (M.Corp.) (Part)	Ward No. 15	EB No. 60	594	66	-
40501000	Hyderabad (M.Corp.) (Part)	Ward No. 15	EB No. 61	559	91	-
40501000	Hyderabad (M.Corp.) (Part)	Ward No. 15	EB No. 62	364	-	-
40501000	Hyderabad (M.Corp.) (Part)	Ward No. 15	EB No. 63	60	-	-
40501000	Hyderabad (M.Corp.) (Part)	Ward No. 15	EB No. 64	321	6	-
40501000	Hyderabad (M.Corp.) (Part)	Ward No. 15	EB No. 65	678	342	-
40501000	Hyderabad (M.Corp.) (Part)	Ward No. 15	EB No. 66	719	168	-
40501000	Hyderabad (M.Corp.) (Part)	Ward No. 15	EB No. 67	454	140	-
40501000	Hyderabad (M.Corp.) (Part)	Ward No. 15	EB No. 68	412	42	-
40501000	Hyderabad (M.Corp.) (Part)	Ward No. 15	EB No. 69	608	92	-
40501000	Hyderabad (M.Corp.) (Part)	Ward No. 15	EB No. 70	783	9	4
40501000	Hyderabad (M.Corp.) (Part)	Ward No. 15	EB No. 71	552	-	-
40501000	Hyderabad (M.Corp.) (Part)	Ward No. 16	EB No. 1	130	-	-
40501000	Hyderabad (M.Corp.) (Part)	Ward No. 16	EB No. 2	428	9	-
40501000	Hyderabad (M.Corp.) (Part)	Ward No. 16	EB No. 3	380	68	-
40501000	Hyderabad (M.Corp.) (Part)	Ward No. 16	EB No. 4	507	235	-
40501000	Hyderabad (M.Corp.) (Part)	Ward No. 16	EB No. 5	796	-	-
40501000	Hyderabad (M.Corp.) (Part)	Ward No. 16	EB No. 6	131	-	-
40501000	Hyderabad (M.Corp.) (Part)	Ward No. 16	EB No. 7	135	11	-
40501000	Hyderabad (M.Corp.) (Part)	Ward No. 16	EB No. 8	268	15	-
40501000	Hyderabad (M.Corp.) (Part)	Ward No. 16	EB No. 9	452	-	27
40501000	Hyderabad (M.Corp.) (Part)	Ward No. 16	EB No. 10	483	92	2
40501000	Hyderabad (M.Corp.) (Part)	Ward No. 16	EB No. 11	508	220	-
40501000	Hyderabad (M.Corp.) (Part)	Ward No. 16	EB No. 12	281	-	-
40501000	Hyderabad (M.Corp.) (Part)	Ward No. 16	EB No. 13	158	-	-
40501000	Hyderabad (M.Corp.) (Part)	Ward No. 16	EB No. 14	491	4	-
40501000	Hyderabad (M.Corp.) (Part)	Ward No. 16	EB No. 15	673	96	4
40501000	Hyderabad (M.Corp.) (Part)	Ward No. 16	EB No. 16	369	22	-
40501000	Hyderabad (M.Corp.) (Part)	Ward No. 16	EB No. 17	574	127	6
40501000	Hyderabad (M.Corp.) (Part)	Ward No. 16	EB No. 18	562	15	-
40501000	Hyderabad (M.Corp.) (Part)	Ward No. 16	EB No. 19	453	-	-
40501000	Hyderabad (M.Corp.) (Part)	Ward No. 16	EB No. 20	515	-	-
40501000	Hyderabad (M.Corp.) (Part)	Ward No. 16	EB No. 21	145	-	-
40501000	Hyderabad (M.Corp.) (Part)	Ward No. 16	EB No. 22	405	-	-
40501000	Hyderabad (M.Corp.) (Part)	Ward No. 16	EB No. 23	387	117	-

APPENDIX TO DISTRICT PRIMARY CENSUS ABSTRACT

TOTAL, SCHEDULED CASTES AND SCHEDULED TRIBES POPULATION - URBAN BLOCK WISE

Location code number	Name of Town	Name of Ward	Boundaries of urban block/ E.B. number	Total Population	Scheduled Caste Population	Scheduled Tribe Population
1	2	3	4	5	6	7
40501000	Hyderabad (M.Corp.) (Part)	Ward No. 16	EB No. 24	480	-	6
40501000	Hyderabad (M.Corp.) (Part)	Ward No. 16	EB No. 25	263	10	-
40501000	Hyderabad (M.Corp.) (Part)	Ward No. 16	EB No. 26	416	25	5
40501000	Hyderabad (M.Corp.) (Part)	Ward No. 16	EB No. 27	557	31	19
40501000	Hyderabad (M.Corp.) (Part)	Ward No. 16	EB No. 28	906	4	-
40501000	Hyderabad (M.Corp.) (Part)	Ward No. 16	EB No. 29	388	-	-
40501000	Hyderabad (M.Corp.) (Part)	Ward No. 16	EB No. 30	857	-	-
40501000	Hyderabad (M.Corp.) (Part)	Ward No. 16	EB No. 31	290	-	-
40501000	Hyderabad (M.Corp.) (Part)	Ward No. 16	EB No. 32	573	-	4
40501000	Hyderabad (M.Corp.) (Part)	Ward No. 16	EB No. 33	277	-	-
40501000	Hyderabad (M.Corp.) (Part)	Ward No. 16	EB No. 34	234	-	-
40501000	Hyderabad (M.Corp.) (Part)	Ward No. 16	EB No. 35	410	-	-
40501000	Hyderabad (M.Corp.) (Part)	Ward No. 16	EB No. 36	401	-	-
40501000	Hyderabad (M.Corp.) (Part)	Ward No. 16	EB No. 37	673	-	-
40501000	Hyderabad (M.Corp.) (Part)	Ward No. 16	EB No. 38	883	13	-
40501000	Hyderabad (M.Corp.) (Part)	Ward No. 16	EB No. 39	371	20	-
40501000	Hyderabad (M.Corp.) (Part)	Ward No. 16	EB No. 40	423	-	-
40501000	Hyderabad (M.Corp.) (Part)	Ward No. 16	EB No. 41	425	-	-
40501000	Hyderabad (M.Corp.) (Part)	Ward No. 16	EB No. 42	633	10	-
40501000	Hyderabad (M.Corp.) (Part)	Ward No. 16	EB No. 43	596	-	-
40501000	Hyderabad (M.Corp.) (Part)	Ward No. 16	EB No. 44	626	-	-
40501000	Hyderabad (M.Corp.) (Part)	Ward No. 16	EB No. 45	459	5	-
40501000	Hyderabad (M.Corp.) (Part)	Ward No. 16	EB No. 46	416	14	-
40501000	Hyderabad (M.Corp.) (Part)	Ward No. 16	EB No. 47	725	31	-
40501000	Hyderabad (M.Corp.) (Part)	Ward No. 16	EB No. 48	398	24	-
40501000	Hyderabad (M.Corp.) (Part)	Ward No. 16	EB No. 49	363	-	-
40501000	Hyderabad (M.Corp.) (Part)	Ward No. 16	EB No. 50	772	44	-
40501000	Hyderabad (M.Corp.) (Part)	Ward No. 16	EB No. 51	755	106	-
40501000	Hyderabad (M.Corp.) (Part)	Ward No. 16	EB No. 52	653	77	-
40501000	Hyderabad (M.Corp.) (Part)	Ward No. 16	EB No. 53	370	-	-
40501000	Hyderabad (M.Corp.) (Part)	Ward No. 16	EB No. 54	366	-	-
40501000	Hyderabad (M.Corp.) (Part)	Ward No. 16	EB No. 55	434	-	-
40501000	Hyderabad (M.Corp.) (Part)	Ward No. 16	EB No. 56	239	-	-
40501000	Hyderabad (M.Corp.) (Part)	Ward No. 16	EB No. 57	428	30	-
40501000	Hyderabad (M.Corp.) (Part)	Ward No. 16	EB No. 58	443	8	-
40501000	Hyderabad (M.Corp.) (Part)	Ward No. 16	EB No. 59	482	12	8
40501000	Hyderabad (M.Corp.) (Part)	Ward No. 16	EB No. 60	357	-	-
40501000	Hyderabad (M.Corp.) (Part)	Ward No. 16	EB No. 61	327	16	-
40501000	Hyderabad (M.Corp.) (Part)	Ward No. 16	EB No. 62	838	38	-
40501000	Hyderabad (M.Corp.) (Part)	Ward No. 16	EB No. 63	647	22	-
40501000	Hyderabad (M.Corp.) (Part)	Ward No. 16	EB No. 64	601	5	4
40501000	Hyderabad (M.Corp.) (Part)	Ward No. 16	EB No. 65	283	14	-
40501000	Hyderabad (M.Corp.) (Part)	Ward No. 16	EB No. 66	562	6	-
40501000	Hyderabad (M.Corp.) (Part)	Ward No. 16	EB No. 67	549	25	-
40501000	Hyderabad (M.Corp.) (Part)	Ward No. 16	EB No. 68	719	23	-
40501000	Hyderabad (M.Corp.) (Part)	Ward No. 16	EB No. 69	661	9	-

APPENDIX TO DISTRICT PRIMARY CENSUS ABSTRACT

TOTAL, SCHEDULED CASTES AND SCHEDULED TRIBES POPULATION - URBAN BLOCK WISE

Location code number	Name of Town	Name of Ward	Boundaries of urban block/ E.B. number	Total Population	Scheduled Caste Population	Scheduled Tribe Population
1	2	3	4	5	6	7
40501000	Hyderabad (M.Corp.) (Part)	Ward No. 16	EB No. 70	233	17	-
40501000	Hyderabad (M.Corp.) (Part)	Ward No. 16	EB No. 71	174	-	-
40501000	Hyderabad (M.Corp.) (Part)	Ward No. 16	EB No. 72	301	6	-
40501000	Hyderabad (M.Corp.) (Part)	Ward No. 16	EB No. 73	319	4	-
40501000	Hyderabad (M.Corp.) (Part)	Ward No. 16	EB No. 74	247	-	-
40501000	Hyderabad (M.Corp.) (Part)	Ward No. 16	EB No. 75	395	5	146
40501000	Hyderabad (M.Corp.) (Part)	Ward No. 16	EB No. 76	552	69	5
40501000	Hyderabad (M.Corp.) (Part)	Ward No. 16	EB No. 77	633	63	175
40501000	Hyderabad (M.Corp.) (Part)	Ward No. 16	EB No. 78	466	8	218
40501000	Hyderabad (M.Corp.) (Part)	Ward No. 16	EB No. 79	645	74	12
40501000	Hyderabad (M.Corp.) (Part)	Ward No. 16	EB No. 80	570	39	125
40501000	Hyderabad (M.Corp.) (Part)	Ward No. 16	EB No. 81	728	-	-
40501000	Hyderabad (M.Corp.) (Part)	Ward No. 16	EB No. 82	463	-	4
40501000	Hyderabad (M.Corp.) (Part)	Ward No. 16	EB No. 83	398	-	-
40501000	Hyderabad (M.Corp.) (Part)	Ward No. 16	EB No. 84	574	-	-
40501000	Hyderabad (M.Corp.) (Part)	Ward No. 16	EB No. 85	489	83	-
40501000	Hyderabad (M.Corp.) (Part)	Ward No. 16	EB No. 86	399	25	-
40501000	Hyderabad (M.Corp.) (Part)	Ward No. 16	EB No. 87	671	31	-
40501000	Hyderabad (M.Corp.) (Part)	Ward No. 16	EB No. 88	488	156	-
40501000	Hyderabad (M.Corp.) (Part)	Ward No. 16	EB No. 89	441	10	1
40501000	Hyderabad (M.Corp.) (Part)	Ward No. 16	EB No. 90	381	-	3
40501000	Hyderabad (M.Corp.) (Part)	Ward No. 16	EB No. 91	405	7	-
40501000	Hyderabad (M.Corp.) (Part)	Ward No. 16	EB No. 92	264	5	-
40501000	Hyderabad (M.Corp.) (Part)	Ward No. 16	EB No. 93	485	13	-
40501000	Hyderabad (M.Corp.) (Part)	Ward No. 16	EB No. 94	830	-	-
40501000	Hyderabad (M.Corp.) (Part)	Ward No. 16	EB No. 95	459	45	-
40501000	Hyderabad (M.Corp.) (Part)	Ward No. 16	EB No. 96	561	110	-
40501000	Hyderabad (M.Corp.) (Part)	Ward No. 16	EB No. 97	624	-	-
40501000	Hyderabad (M.Corp.) (Part)	Ward No. 16	EB No. 98	480	6	-
40501000	Hyderabad (M.Corp.) (Part)	Ward No. 16	EB No. 99	745	46	3
40501000	Hyderabad (M.Corp.) (Part)	Ward No. 16	EB No. 100	644	8	-
40501000	Hyderabad (M.Corp.) (Part)	Ward No. 16	EB No. 101	244	6	-
40501000	Hyderabad (M.Corp.) (Part)	Ward No. 16	EB No. 102	276	4	-
40501000	Hyderabad (M.Corp.) (Part)	Ward No. 16	EB No. 103	338	-	-
40501000	Hyderabad (M.Corp.) (Part)	Ward No. 16	EB No. 104	427	44	-
40501000	Hyderabad (M.Corp.) (Part)	Ward No. 16	EB No. 105	403	224	-
40501000	Hyderabad (M.Corp.) (Part)	Ward No. 16	EB No. 106	523	67	-
40501000	Hyderabad (M.Corp.) (Part)	Ward No. 16	EB No. 107	557	52	4
40501000	Hyderabad (M.Corp.) (Part)	Ward No. 16	EB No. 108	532	53	-
40501000	Hyderabad (M.Corp.) (Part)	Ward No. 16	EB No. 109	453	182	-
40501000	Hyderabad (M.Corp.) (Part)	Ward No. 16	EB No. 110	361	112	-
40501000	Hyderabad (M.Corp.) (Part)	Ward No. 16	EB No. 111	472	86	8
40501000	Hyderabad (M.Corp.) (Part)	Ward No. 16	EB No. 112	438	70	-
40501000	Hyderabad (M.Corp.) (Part)	Ward No. 16	EB No. 113	560	267	-
40501000	Hyderabad (M.Corp.) (Part)	Ward No. 16	EB No. 114	370	-	-
40501000	Hyderabad (M.Corp.) (Part)	Ward No. 16	EB No. 115	452	-	-

APPENDIX TO DISTRICT PRIMARY CENSUS ABSTRACT

TOTAL, SCHEDULED CASTES AND SCHEDULED TRIBES POPULATION - URBAN BLOCK WISE

Location code number	Name of Town	Name of Ward	Boundaries of urban block/ E.B. number	Total Population	Scheduled Caste Population	Scheduled Tribe Population
1	2	3	4	5	6	7
40501000	Hyderabad (M.Corp.) (Part)	Ward No. 16	EB No. 116	508	41	-
40501000	Hyderabad (M.Corp.) (Part)	Ward No. 16	EB No. 117	515	-	-
40501000	Hyderabad (M.Corp.) (Part)	Ward No. 16	EB No. 118	321	104	-
40501000	Hyderabad (M.Corp.) (Part)	Ward No. 16	EB No. 119	330	-	2
40501000	Hyderabad (M.Corp.) (Part)	Ward No. 16	EB No. 120	347	12	-
40501000	Hyderabad (M.Corp.) (Part)	Ward No. 16	EB No. 121	345	6	-
40501000	Hyderabad (M.Corp.) (Part)	Ward No. 16	EB No. 122	679	16	-
40501000	Hyderabad (M.Corp.) (Part)	Ward No. 16	EB No. 123	231	-	-
40501000	Hyderabad (M.Corp.) (Part)	Ward No. 16	EB No. 124	355	5	-
40501000	Hyderabad (M.Corp.) (Part)	Ward No. 16	EB No. 125	295	-	-
40501000	Hyderabad (M.Corp.) (Part)	Ward No. 16	EB No. 126	346	29	12
40501000	Hyderabad (M.Corp.) (Part)	Ward No. 16	EB No. 127	318	30	-
40501000	Hyderabad (M.Corp.) (Part)	Ward No. 16	EB No. 128	617	28	-
40501000	Hyderabad (M.Corp.) (Part)	Ward No. 16	EB No. 129	424	13	7
40501000	Hyderabad (M.Corp.) (Part)	Ward No. 16	EB No. 130	446	-	-
40501000	Hyderabad (M.Corp.) (Part)	Ward No. 16	EB No. 131	445	4	-
40501000	Hyderabad (M.Corp.) (Part)	Ward No. 16	EB No. 132	695	38	-
40501000	Hyderabad (M.Corp.) (Part)	Ward No. 16	EB No. 133	874	47	4
40501000	Hyderabad (M.Corp.) (Part)	Ward No. 16	EB No. 134	753	218	-
40501000	Hyderabad (M.Corp.) (Part)	Ward No. 16	EB No. 135	461	15	-
40501000	Hyderabad (M.Corp.) (Part)	Ward No. 16	EB No. 136	539	17	9
40501000	Hyderabad (M.Corp.) (Part)	Ward No. 16	EB No. 137	352	4	-
40501000	Hyderabad (M.Corp.) (Part)	Ward No. 16	EB No. 138	299	24	-
40501000	Hyderabad (M.Corp.) (Part)	Ward No. 16	EB No. 139	693	11	-
40501000	Hyderabad (M.Corp.) (Part)	Ward No. 16	EB No. 140	437	-	-
40501000	Hyderabad (M.Corp.) (Part)	Ward No. 16	EB No. 141	575	-	-
40501000	Hyderabad (M.Corp.) (Part)	Ward No. 16	EB No. 142	153	5	-
40501000	Hyderabad (M.Corp.) (Part)	Ward No. 16	EB No. 143	365	-	-
40501000	Hyderabad (M.Corp.) (Part)	Ward No. 16	EB No. 144	357	-	-
40501000	Hyderabad (M.Corp.) (Part)	Ward No. 16	EB No. 145	328	-	-
40501000	Hyderabad (M.Corp.) (Part)	Ward No. 16	EB No. 146	168	8	-
40501000	Hyderabad (M.Corp.) (Part)	Ward No. 16	EB No. 147	42	-	-
40501000	Hyderabad (M.Corp.) (Part)	Ward No. 16	EB No. 148	73	-	-
40501000	Hyderabad (M.Corp.) (Part)	Ward No. 16	EB No. 149	296	12	12
40501000	Hyderabad (M.Corp.) (Part)	Ward No. 16	EB No. 150	509	16	-
40501000	Hyderabad (M.Corp.) (Part)	Ward No. 16	EB No. 151	211	-	-
40501000	Hyderabad (M.Corp.) (Part)	Ward No. 16	EB No. 152	342	-	12
40501000	Hyderabad (M.Corp.) (Part)	Ward No. 16	EB No. 153	600	-	9
40501000	Hyderabad (M.Corp.) (Part)	Ward No. 16	EB No. 154	333	8	42
40501000	Hyderabad (M.Corp.) (Part)	Ward No. 16	EB No. 155	516	54	-
40501000	Hyderabad (M.Corp.) (Part)	Ward No. 16	EB No. 156	559	35	-
40501000	Hyderabad (M.Corp.) (Part)	Ward No. 16	EB No. 157	696	446	-
40501000	Hyderabad (M.Corp.) (Part)	Ward No. 16	EB No. 158	556	237	-
40501000	Hyderabad (M.Corp.) (Part)	Ward No. 16	EB No. 159	420	28	-
40501000	Hyderabad (M.Corp.) (Part)	Ward No. 16	EB No. 160	339	-	4
40501000	Hyderabad (M.Corp.) (Part)	Ward No. 16	EB No. 161	564	169	4

APPENDIX TO DISTRICT PRIMARY CENSUS ABSTRACT

TOTAL, SCHEDULED CASTES AND SCHEDULED TRIBES POPULATION - URBAN BLOCK WISE

Location code number	Name of Town	Name of Ward	Boundaries of urban block/ E.B. number	Total Population	Scheduled Caste Population	Scheduled Tribe Population
1	2	3	4	5	6	7
40501000	Hyderabad (M.Corp.) (Part)	Ward No. 16	EB No. 162	364	28	-
40501000	Hyderabad (M.Corp.) (Part)	Ward No. 16	EB No. 163	381	22	-
40501000	Hyderabad (M.Corp.) (Part)	Ward No. 16	EB No. 164	392	-	16
40501000	Hyderabad (M.Corp.) (Part)	Ward No. 16	EB No. 165	642	16	-
40501000	Hyderabad (M.Corp.) (Part)	Ward No. 16	EB No. 166	442	-	-
40501000	Hyderabad (M.Corp.) (Part)	Ward No. 16	EB No. 167	553	15	5
40501000	Hyderabad (M.Corp.) (Part)	Ward No. 16	EB No. 168	521	5	68
40501000	Hyderabad (M.Corp.) (Part)	Ward No. 16	EB No. 169	490	11	-
40501000	Hyderabad (M.Corp.) (Part)	Ward No. 16	EB No. 170	621	55	4
40501000	Hyderabad (M.Corp.) (Part)	Ward No. 16	EB No. 171	584	206	127
40501000	Hyderabad (M.Corp.) (Part)	Ward No. 16	EB No. 172	433	5	-
40501000	Hyderabad (M.Corp.) (Part)	Ward No. 16	EB No. 173	220	38	-
40501000	Hyderabad (M.Corp.) (Part)	Ward No. 16	EB No. 174	486	318	-
40501000	Hyderabad (M.Corp.) (Part)	Ward No. 16	EB No. 176	408	7	-
40501000	Hyderabad (M.Corp.) (Part)	Ward No. 16	EB No. 177	277	7	-
40501000	Hyderabad (M.Corp.) (Part)	Ward No. 16	EB No. 178	558	14	-
40501000	Hyderabad (M.Corp.) (Part)	Ward No. 16	EB No. 179	262	5	-
40501000	Hyderabad (M.Corp.) (Part)	Ward No. 16	EB No. 180	417	26	-
40501000	Hyderabad (M.Corp.) (Part)	Ward No. 16	EB No. 181	653	42	-
40501000	Hyderabad (M.Corp.) (Part)	Ward No. 16	EB No. 182	563	21	-
40501000	Hyderabad (M.Corp.) (Part)	Ward No. 16	EB No. 183	652	-	-
40501000	Hyderabad (M.Corp.) (Part)	Ward No. 16	EB No. 184	577	6	-
40501000	Hyderabad (M.Corp.) (Part)	Ward No. 16	EB No. 185	424	8	-
40501000	Hyderabad (M.Corp.) (Part)	Ward No. 16	EB No. 186	335	1	-
40501000	Hyderabad (M.Corp.) (Part)	Ward No. 16	EB No. 187	285	-	-
40501000	Hyderabad (M.Corp.) (Part)	Ward No. 16	EB No. 188	349	8	-
40501000	Hyderabad (M.Corp.) (Part)	Ward No. 16	EB No. 189	312	-	-
40501000	Hyderabad (M.Corp.) (Part)	Ward No. 16	EB No. 190	533	9	-
40501000	Hyderabad (M.Corp.) (Part)	Ward No. 16	EB No. 191	223	-	5
40501000	Hyderabad (M.Corp.) (Part)	Ward No. 16	EB No. 192	528	-	-
40501000	Hyderabad (M.Corp.) (Part)	Ward No. 16	EB No. 193	690	35	-
40501000	Hyderabad (M.Corp.) (Part)	Ward No. 16	EB No. 194	423	3	-
40501000	Hyderabad (M.Corp.) (Part)	Ward No. 16	EB No. 195	403	-	-
40501000	Hyderabad (M.Corp.) (Part)	Ward No. 16	EB No. 196	482	12	-
40501000	Hyderabad (M.Corp.) (Part)	Ward No. 16	EB No. 197	642	117	-
40501000	Hyderabad (M.Corp.) (Part)	Ward No. 16	EB No. 198	415	183	-
40501000	Hyderabad (M.Corp.) (Part)	Ward No. 16	EB No. 199	349	23	-
40501000	Hyderabad (M.Corp.) (Part)	Ward No. 16	EB No. 200	433	-	-
40501000	Hyderabad (M.Corp.) (Part)	Ward No. 16	EB No. 201	486	220	100
40501000	Hyderabad (M.Corp.) (Part)	Ward No. 16	EB No. 202	346	-	-
40501000	Hyderabad (M.Corp.) (Part)	Ward No. 16	EB No. 203	833	-	65
40501000	Hyderabad (M.Corp.) (Part)	Ward No. 16	EB No. 204	616	-	-
40501000	Hyderabad (M.Corp.) (Part)	Ward No. 16	EB No. 205	337	6	-
40501000	Hyderabad (M.Corp.) (Part)	Ward No. 16	EB No. 206	291	6	-
40501000	Hyderabad (M.Corp.) (Part)	Ward No. 16	EB No. 207	489	75	90
40501000	Hyderabad (M.Corp.) (Part)	Ward No. 16	EB No. 208	625	27	13

APPENDIX TO DISTRICT PRIMARY CENSUS ABSTRACT

TOTAL, SCHEDULED CASTES AND SCHEDULED TRIBES POPULATION - URBAN BLOCK WISE

Location code number	Name of Town	Name of Ward	Boundaries of urban block/ E.B. number	Total Population	Scheduled Caste Population	Scheduled Tribe Population
1	2	3	4	5	6	7
40501000	Hyderabad (M.Corp.) (Part)	Ward No. 16	EB No. 209	461	108	16
40501000	Hyderabad (M.Corp.) (Part)	Ward No. 16	EB No. 210	628	29	40
40501000	Hyderabad (M.Corp.) (Part)	Ward No. 16	EB No. 211	414	16	126
40501000	Hyderabad (M.Corp.) (Part)	Ward No. 16	EB No. 212	385	29	58
40501000	Hyderabad (M.Corp.) (Part)	Ward No. 16	EB No. 213	702	148	-
40501000	Hyderabad (M.Corp.) (Part)	Ward No. 16	EB No. 214	471	41	-
40501000	Hyderabad (M.Corp.) (Part)	Ward No. 16	EB No. 215	390	10	10
40501000	Hyderabad (M.Corp.) (Part)	Ward No. 16	EB No. 216	120	-	6
40501000	Hyderabad (M.Corp.) (Part)	Ward No. 16	EB No. 217	504	30	4
40501000	Hyderabad (M.Corp.) (Part)	Ward No. 16	EB No. 218	542	4	4
40501000	Hyderabad (M.Corp.) (Part)	Ward No. 16	EB No. 219	399	108	-
40501000	Hyderabad (M.Corp.) (Part)	Ward No. 16	EB No. 220	669	337	14
40501000	Hyderabad (M.Corp.) (Part)	Ward No. 16	EB No. 221	355	8	-
40501000	Hyderabad (M.Corp.) (Part)	Ward No. 16	EB No. 222	316	58	6
40501000	Hyderabad (M.Corp.) (Part)	Ward No. 16	EB No. 223	570	58	94
40501000	Hyderabad (M.Corp.) (Part)	Ward No. 16	EB No. 224	434	10	1
40501000	Hyderabad (M.Corp.) (Part)	Ward No. 16	EB No. 225	315	5	46
40501000	Hyderabad (M.Corp.) (Part)	Ward No. 16	EB No. 226	418	37	45
40501000	Hyderabad (M.Corp.) (Part)	Ward No. 16	EB No. 227	529	53	-
40501000	Hyderabad (M.Corp.) (Part)	Ward No. 16	EB No. 228	559	207	2
40501000	Hyderabad (M.Corp.) (Part)	Ward No. 16	EB No. 229	786	-	-
40501000	Hyderabad (M.Corp.) (Part)	Ward No. 16	EB No. 230	618	-	-
40501000	Hyderabad (M.Corp.) (Part)	Ward No. 16	EB No. 231	614	6	4
40501000	Hyderabad (M.Corp.) (Part)	Ward No. 16	EB No. 232	427	11	-
40501000	Hyderabad (M.Corp.) (Part)	Ward No. 16	EB No. 233	655	3	6
40501000	Hyderabad (M.Corp.) (Part)	Ward No. 16	EB No. 234	482	-	126
40501000	Hyderabad (M.Corp.) (Part)	Ward No. 16	EB No. 235	305	-	-
40501000	Hyderabad (M.Corp.) (Part)	Ward No. 16	EB No. 236	248	-	-
40501000	Hyderabad (M.Corp.) (Part)	Ward No. 16	EB No. 237	228	12	-
40501000	Hyderabad (M.Corp.) (Part)	Ward No. 16	EB No. 238	421	31	-
40501000	Hyderabad (M.Corp.) (Part)	Ward No. 16	EB No. 239	502	14	1
40501000	Hyderabad (M.Corp.) (Part)	Ward No. 16	EB No. 240	186	-	-
40501000	Hyderabad (M.Corp.) (Part)	Ward No. 16	EB No. 241	664	28	52
40501000	Hyderabad (M.Corp.) (Part)	Ward No. 16	EB No. 242	505	4	-
40501000	Hyderabad (M.Corp.) (Part)	Ward No. 16	EB No. 243	443	19	-
40501000	Hyderabad (M.Corp.) (Part)	Ward No. 16	EB No. 244	481	19	-
40501000	Hyderabad (M.Corp.) (Part)	Ward No. 16	EB No. 245	418	-	-
40501000	Hyderabad (M.Corp.) (Part)	Ward No. 16	EB No. 246	575	28	26
40501000	Hyderabad (M.Corp.) (Part)	Ward No. 16	EB No. 247	102	5	-
40501000	Hyderabad (M.Corp.) (Part)	Ward No. 16	EB No. 248	709	10	-
40501000	Hyderabad (M.Corp.) (Part)	Ward No. 16	EB No. 249	640	-	-
40501000	Hyderabad (M.Corp.) (Part)	Ward No. 16	EB No. 250	627	85	7
40501000	Hyderabad (M.Corp.) (Part)	Ward No. 16	EB No. 251	596	107	41
40501000	Hyderabad (M.Corp.) (Part)	Ward No. 16	EB No. 252	486	14	-
40501000	Hyderabad (M.Corp.) (Part)	Ward No. 16	EB No. 253	571	10	-
40501000	Hyderabad (M.Corp.) (Part)	Ward No. 16	EB No. 254	384	5	-

APPENDIX TO DISTRICT PRIMARY CENSUS ABSTRACT

TOTAL, SCHEDULED CASTES AND SCHEDULED TRIBES POPULATION - URBAN BLOCK WISE

Location code number	Name of Town	Name of Ward	Boundaries of urban block/ E.B. number	Total Population	Scheduled Caste Population	Scheduled Tribe Population
1	2	3	4	5	6	7
40501000	Hyderabad (M.Corp.) (Part)	Ward No. 16	EB No. 255	472	81	2
40501000	Hyderabad (M.Corp.) (Part)	Ward No. 16	EB No. 256	386	34	6
40501000	Hyderabad (M.Corp.) (Part)	Ward No. 16	EB No. 257	280	-	-
40501000	Hyderabad (M.Corp.) (Part)	Ward No. 16	EB No. 258	455	16	-
40501000	Hyderabad (M.Corp.) (Part)	Ward No. 16	EB No. 259	490	16	-
40501000	Hyderabad (M.Corp.) (Part)	Ward No. 16	EB No. 260	624	14	-
40501000	Hyderabad (M.Corp.) (Part)	Ward No. 16	EB No. 261	564	63	8
40501000	Hyderabad (M.Corp.) (Part)	Ward No. 16	EB No. 262	511	27	6
40501000	Hyderabad (M.Corp.) (Part)	Ward No. 16	EB No. 263	513	32	-
40501000	Hyderabad (M.Corp.) (Part)	Ward No. 16	EB No. 264	449	4	4
40501000	Hyderabad (M.Corp.) (Part)	Ward No. 16	EB No. 265	481	14	6
40501000	Hyderabad (M.Corp.) (Part)	Ward No. 16	EB No. 266	503	8	-
40501000	Hyderabad (M.Corp.) (Part)	Ward No. 16	EB No. 267	521	-	-
40501000	Hyderabad (M.Corp.) (Part)	Ward No. 16	EB No. 268	550	192	-
40501000	Hyderabad (M.Corp.) (Part)	Ward No. 16	EB No. 269	583	39	-
40501000	Hyderabad (M.Corp.) (Part)	Ward No. 16	EB No. 270	639	129	-
40501000	Hyderabad (M.Corp.) (Part)	Ward No. 16	EB No. 271	589	36	-
40501000	Hyderabad (M.Corp.) (Part)	Ward No. 16	EB No. 272	705	-	-
40501000	Hyderabad (M.Corp.) (Part)	Ward No. 16	EB No. 273	556	-	-
40501000	Hyderabad (M.Corp.) (Part)	Ward No. 16	EB No. 274	575	17	-
40501000	Hyderabad (M.Corp.) (Part)	Ward No. 16	EB No. 275	830	8	4
40501000	Hyderabad (M.Corp.) (Part)	Ward No. 16	EB No. 276	617	-	-
40501000	Hyderabad (M.Corp.) (Part)	Ward No. 16	EB No. 277	425	-	-
40501000	Hyderabad (M.Corp.) (Part)	Ward No. 16	EB No. 278	487	4	-
40501000	Hyderabad (M.Corp.) (Part)	Ward No. 16	EB No. 279	578	5	-
40501000	Hyderabad (M.Corp.) (Part)	Ward No. 16	EB No. 280	578	5	-
40501000	Hyderabad (M.Corp.) (Part)	Ward No. 16	EB No. 281	348	-	-
40501000	Hyderabad (M.Corp.) (Part)	Ward No. 16	EB No. 282	391	-	-
40501000	Hyderabad (M.Corp.) (Part)	Ward No. 16	EB No. 283	324	-	-
40501000	Hyderabad (M.Corp.) (Part)	Ward No. 16	EB No. 284	507	56	9
40501000	Hyderabad (M.Corp.) (Part)	Ward No. 16	EB No. 285	713	-	-
40501000	Hyderabad (M.Corp.) (Part)	Ward No. 16	EB No. 286	662	-	6
40501000	Hyderabad (M.Corp.) (Part)	Ward No. 16	EB No. 287	361	-	-
40501000	Hyderabad (M.Corp.) (Part)	Ward No. 16	EB No. 288	136	10	-
40501000	Hyderabad (M.Corp.) (Part)	Ward No. 16	EB No. 289	314	3	-
40501000	Hyderabad (M.Corp.) (Part)	Ward No. 16	EB No. 290	670	1	-
40501000	Hyderabad (M.Corp.) (Part)	Ward No. 16	EB No. 291	677	57	-
40501000	Hyderabad (M.Corp.) (Part)	Ward No. 16	EB No. 292	611	28	-
40501000	Hyderabad (M.Corp.) (Part)	Ward No. 16	EB No. 293	515	-	-
40501000	Hyderabad (M.Corp.) (Part)	Ward No. 16	EB No. 294	684	24	-
40501000	Hyderabad (M.Corp.) (Part)	Ward No. 16	EB No. 295	589	34	-
40501000	Hyderabad (M.Corp.) (Part)	Ward No. 16	EB No. 296	588	32	-
40501000	Hyderabad (M.Corp.) (Part)	Ward No. 16	EB No. 297	332	48	-
40501000	Hyderabad (M.Corp.) (Part)	Ward No. 16	EB No. 298	398	16	-
40501000	Hyderabad (M.Corp.) (Part)	Ward No. 16	EB No. 299	332	-	-
40501000	Hyderabad (M.Corp.) (Part)	Ward No. 16	EB No. 300	576	7	3

APPENDIX TO DISTRICT PRIMARY CENSUS ABSTRACT

TOTAL, SCHEDULED CASTES AND SCHEDULED TRIBES POPULATION - URBAN BLOCK WISE

Location code number	Name of Town	Name of Ward	Boundaries of urban block/ E.B. number	Total Population	Scheduled Caste Population	Scheduled Tribe Population
1	2	3	4	5	6	7
40501000	Hyderabad (M.Corp.) (Part)	Ward No. 16	EB No. 301	735	9	-
40501000	Hyderabad (M.Corp.) (Part)	Ward No. 16	EB No. 302	563	21	-
40501000	Hyderabad (M.Corp.) (Part)	Ward No. 16	EB No. 303	299	-	5
40501000	Hyderabad (M.Corp.) (Part)	Ward No. 16	EB No. 304	518	-	-
40501000	Hyderabad (M.Corp.) (Part)	Ward No. 16	EB No. 305	412	-	-
40501000	Hyderabad (M.Corp.) (Part)	Ward No. 16	EB No. 306	379	4	-
40501000	Hyderabad (M.Corp.) (Part)	Ward No. 16	EB No. 307	360	4	-
40501000	Hyderabad (M.Corp.) (Part)	Ward No. 16	EB No. 308	676	-	-
40501000	Hyderabad (M.Corp.) (Part)	Ward No. 16	EB No. 309	612	3	-
40501000	Hyderabad (M.Corp.) (Part)	Ward No. 16	EB No. 310	442	-	-
40501000	Hyderabad (M.Corp.) (Part)	Ward No. 16	EB No. 311	455	-	-
40501000	Hyderabad (M.Corp.) (Part)	Ward No. 16	EB No. 312	424	-	-
40501000	Hyderabad (M.Corp.) (Part)	Ward No. 16	EB No. 313	662	-	-
40501000	Hyderabad (M.Corp.) (Part)	Ward No. 16	EB No. 314	486	-	-
40501000	Hyderabad (M.Corp.) (Part)	Ward No. 16	EB No. 315	414	23	-
40501000	Hyderabad (M.Corp.) (Part)	Ward No. 16	EB No. 316	410	23	-
40501000	Hyderabad (M.Corp.) (Part)	Ward No. 16	EB No. 317	883	-	-
40501000	Hyderabad (M.Corp.) (Part)	Ward No. 16	EB No. 318	730	4	-
40501000	Hyderabad (M.Corp.) (Part)	Ward No. 16	EB No. 319	170	-	-
40501000	Hyderabad (M.Corp.) (Part)	Ward No. 16	EB No. 320	419	-	-
40501000	Hyderabad (M.Corp.) (Part)	Ward No. 16	EB No. 321	675	4	-
40501000	Hyderabad (M.Corp.) (Part)	Ward No. 16	EB No. 322	508	11	1
40501000	Hyderabad (M.Corp.) (Part)	Ward No. 16	EB No. 323	372	-	-
40501000	Hyderabad (M.Corp.) (Part)	Ward No. 16	EB No. 324	477	-	-
40501000	Hyderabad (M.Corp.) (Part)	Ward No. 16	EB No. 325	635	-	-
40501000	Hyderabad (M.Corp.) (Part)	Ward No. 16	EB No. 326	551	-	-
40501000	Hyderabad (M.Corp.) (Part)	Ward No. 16	EB No. 327	451	-	-
40501000	Hyderabad (M.Corp.) (Part)	Ward No. 16	EB No. 328	675	-	-
40501000	Hyderabad (M.Corp.) (Part)	Ward No. 16	EB No. 329	555	19	12
40501000	Hyderabad (M.Corp.) (Part)	Ward No. 16	EB No. 330	241	16	-
40501000	Hyderabad (M.Corp.) (Part)	Ward No. 16	EB No. 331	435	-	-
40501000	Hyderabad (M.Corp.) (Part)	Ward No. 16	EB No. 332	346	-	-
40501000	Hyderabad (M.Corp.) (Part)	Ward No. 16	EB No. 333	430	-	-
40501000	Hyderabad (M.Corp.) (Part)	Ward No. 16	EB No. 334	673	11	6
40501000	Hyderabad (M.Corp.) (Part)	Ward No. 16	EB No. 335	373	4	-
40501000	Hyderabad (M.Corp.) (Part)	Ward No. 16	EB No. 336	339	-	-
40501000	Hyderabad (M.Corp.) (Part)	Ward No. 16	EB No. 337	304	-	-
40501000	Hyderabad (M.Corp.) (Part)	Ward No. 16	EB No. 338	401	-	-
40501000	Hyderabad (M.Corp.) (Part)	Ward No. 16	EB No. 339	427	30	-
40501000	Hyderabad (M.Corp.) (Part)	Ward No. 16	EB No. 340	354	79	-
40501000	Hyderabad (M.Corp.) (Part)	Ward No. 16	EB No. 341	452	-	-
40501000	Hyderabad (M.Corp.) (Part)	Ward No. 16	EB No. 342	369	-	-
40501000	Hyderabad (M.Corp.) (Part)	Ward No. 16	EB No. 343	340	-	-
40501000	Hyderabad (M.Corp.) (Part)	Ward No. 16	EB No. 344	769	-	-
40501000	Hyderabad (M.Corp.) (Part)	Ward No. 16	EB No. 345	594	-	-
40501000	Hyderabad (M.Corp.) (Part)	Ward No. 16	EB No. 346	617	-	-

APPENDIX TO DISTRICT PRIMARY CENSUS ABSTRACT

TOTAL, SCHEDULED CASTES AND SCHEDULED TRIBES POPULATION - URBAN BLOCK WISE

Location code number	Name of Town	Name of Ward	Boundaries of urban block/ E.B. number	Total Population	Scheduled Caste Population	Scheduled Tribe Population
1	2	3	4	5	6	7
40501000	Hyderabad (M.Corp.) (Part)	Ward No. 16	EB No. 347	791	12	15
40501000	Hyderabad (M.Corp.) (Part)	Ward No. 16	EB No. 348	79	-	-
40501000	Hyderabad (M.Corp.) (Part)	Ward No. 16	EB No. 349	596	-	-
40501000	Hyderabad (M.Corp.) (Part)	Ward No. 16	EB No. 350	348	-	-
40501000	Hyderabad (M.Corp.) (Part)	Ward No. 16	EB No. 351	460	-	-
40501000	Hyderabad (M.Corp.) (Part)	Ward No. 16	EB No. 352	787	-	-
40501000	Hyderabad (M.Corp.) (Part)	Ward No. 16	EB No. 353	797	-	-
40501000	Hyderabad (M.Corp.) (Part)	Ward No. 16	EB No. 354	717	151	-
40501000	Hyderabad (M.Corp.) (Part)	Ward No. 16	EB No. 355	919	-	-
40501000	Hyderabad (M.Corp.) (Part)	Ward No. 16	EB No. 356	486	-	-
40501000	Hyderabad (M.Corp.) (Part)	Ward No. 16	EB No. 357	523	74	-
40501000	Hyderabad (M.Corp.) (Part)	Ward No. 16	EB No. 358	496	-	-
40501000	Hyderabad (M.Corp.) (Part)	Ward No. 16	EB No. 359	391	-	-
40501000	Hyderabad (M.Corp.) (Part)	Ward No. 16	EB No. 360	541	15	-
40501000	Hyderabad (M.Corp.) (Part)	Ward No. 16	EB No. 361	437	4	-
40501000	Hyderabad (M.Corp.) (Part)	Ward No. 16	EB No. 362	479	-	-
40501000	Hyderabad (M.Corp.) (Part)	Ward No. 16	EB No. 363	582	37	-
40501000	Hyderabad (M.Corp.) (Part)	Ward No. 16	EB No. 364	516	-	-
40501000	Hyderabad (M.Corp.) (Part)	Ward No. 16	EB No. 365	617	208	16
40501000	Hyderabad (M.Corp.) (Part)	Ward No. 16	EB No. 366	855	-	-
40501000	Hyderabad (M.Corp.) (Part)	Ward No. 16	EB No. 367	359	-	-
40501000	Hyderabad (M.Corp.) (Part)	Ward No. 16	EB No. 368	366	4	-
40501000	Hyderabad (M.Corp.) (Part)	Ward No. 16	EB No. 369	515	-	-
40501000	Hyderabad (M.Corp.) (Part)	Ward No. 16	EB No. 370	565	-	-
40501000	Hyderabad (M.Corp.) (Part)	Ward No. 16	EB No. 371	505	-	-
40501000	Hyderabad (M.Corp.) (Part)	Ward No. 16	EB No. 372	470	-	-
40501000	Hyderabad (M.Corp.) (Part)	Ward No. 16	EB No. 373	669	-	2
40501000	Hyderabad (M.Corp.) (Part)	Ward No. 16	EB No. 374	317	-	-
40501000	Hyderabad (M.Corp.) (Part)	Ward No. 16	EB No. 375	617	-	-
40501000	Hyderabad (M.Corp.) (Part)	Ward No. 16	EB No. 376	609	-	-
40501000	Hyderabad (M.Corp.) (Part)	Ward No. 16	EB No. 377	380	-	-
40501000	Hyderabad (M.Corp.) (Part)	Ward No. 16	EB No. 378	376	-	3
40501000	Hyderabad (M.Corp.) (Part)	Ward No. 16	EB No. 379	427	-	-
40501000	Hyderabad (M.Corp.) (Part)	Ward No. 16	EB No. 380	581	27	-
40501000	Hyderabad (M.Corp.) (Part)	Ward No. 16	EB No. 381	817	94	-
40501000	Hyderabad (M.Corp.) (Part)	Ward No. 16	EB No. 382	657	-	-
40501000	Hyderabad (M.Corp.) (Part)	Ward No. 16	EB No. 383	291	-	-
40501000	Hyderabad (M.Corp.) (Part)	Ward No. 16	EB No. 384	674	-	-
40501000	Hyderabad (M.Corp.) (Part)	Ward No. 16	EB No. 385	480	-	-
40501000	Hyderabad (M.Corp.) (Part)	Ward No. 16	EB No. 386	612	-	38
40501000	Hyderabad (M.Corp.) (Part)	Ward No. 16	EB No. 387	374	14	-
40501000	Hyderabad (M.Corp.) (Part)	Ward No. 16	EB No. 388	659	-	-
40501000	Hyderabad (M.Corp.) (Part)	Ward No. 16	EB No. 389	406	-	-
40501000	Hyderabad (M.Corp.) (Part)	Ward No. 16	EB No. 390	403	156	-
40501000	Hyderabad (M.Corp.) (Part)	Ward No. 16	EB No. 391	469	12	-
40501000	Hyderabad (M.Corp.) (Part)	Ward No. 16	EB No. 392	512	81	-

APPENDIX TO DISTRICT PRIMARY CENSUS ABSTRACT

TOTAL, SCHEDULED CASTES AND SCHEDULED TRIBES POPULATION - URBAN BLOCK WISE

Location code number	Name of Town	Name of Ward	Boundaries of urban block/ E.B. number	Total Population	Scheduled Caste Population	Scheduled Tribe Population
1	2	3	4	5	6	7
40501000	Hyderabad (M.Corp.) (Part)	Ward No. 16	EB No. 393	586	9	-
40501000	Hyderabad (M.Corp.) (Part)	Ward No. 16	EB No. 394	498	-	-
40501000	Hyderabad (M.Corp.) (Part)	Ward No. 16	EB No. 395	729	15	6
40501000	Hyderabad (M.Corp.) (Part)	Ward No. 16	EB No. 396	392	67	-
40501000	Hyderabad (M.Corp.) (Part)	Ward No. 16	EB No. 397	231	146	-
40501000	Hyderabad (M.Corp.) (Part)	Ward No. 16	EB No. 398	365	30	7
40501000	Hyderabad (M.Corp.) (Part)	Ward No. 16	EB No. 399	612	438	-
40501000	Hyderabad (M.Corp.) (Part)	Ward No. 16	EB No. 400	433	235	-
40501000	Hyderabad (M.Corp.) (Part)	Ward No. 16	EB No. 401	357	-	-
40501000	Hyderabad (M.Corp.) (Part)	Ward No. 16	EB No. 402	293	50	-
40501000	Hyderabad (M.Corp.) (Part)	Ward No. 16	EB No. 403	353	122	-
40501000	Hyderabad (M.Corp.) (Part)	Ward No. 16	EB No. 404	468	92	-
40501000	Hyderabad (M.Corp.) (Part)	Ward No. 16	EB No. 405	543	49	-
40501000	Hyderabad (M.Corp.) (Part)	Ward No. 16	EB No. 406	492	43	-
40501000	Hyderabad (M.Corp.) (Part)	Ward No. 16	EB No. 407	424	-	-
40501000	Hyderabad (M.Corp.) (Part)	Ward No. 16	EB No. 408	247	-	-
40501000	Hyderabad (M.Corp.) (Part)	Ward No. 16	EB No. 409	518	-	-
40501000	Hyderabad (M.Corp.) (Part)	Ward No. 16	EB No. 410	159	-	-
40501000	Hyderabad (M.Corp.) (Part)	Ward No. 16	EB No. 411	358	-	-
40501000	Hyderabad (M.Corp.) (Part)	Ward No. 16	EB No. 412	462	-	-
40501000	Hyderabad (M.Corp.) (Part)	Ward No. 16	EB No. 413	561	293	7
40501000	Hyderabad (M.Corp.) (Part)	Ward No. 16	EB No. 414	538	23	5
40501000	Hyderabad (M.Corp.) (Part)	Ward No. 16	EB No. 415	79	-	-
40501000	Hyderabad (M.Corp.) (Part)	Ward No. 16	EB No. 416	120	2	-
40501000	Hyderabad (M.Corp.) (Part)	Ward No. 16	EB No. 417	485	-	-
40501000	Hyderabad (M.Corp.) (Part)	Ward No. 16	EB No. 418	709	-	-
40501000	Hyderabad (M.Corp.) (Part)	Ward No. 16	EB No. 419	577	20	3
40501000	Hyderabad (M.Corp.) (Part)	Ward No. 16	EB No. 420	699	9	79
40501000	Hyderabad (M.Corp.) (Part)	Ward No. 16	EB No. 421	537	-	5
40501000	Hyderabad (M.Corp.) (Part)	Ward No. 16	EB No. 422	403	-	-
40501000	Hyderabad (M.Corp.) (Part)	Ward No. 16	EB No. 423	489	-	-
40501000	Hyderabad (M.Corp.) (Part)	Ward No. 16	EB No. 424	624	-	-
40501000	Hyderabad (M.Corp.) (Part)	Ward No. 16	EB No. 425	637	-	-
40501000	Hyderabad (M.Corp.) (Part)	Ward No. 16	EB No. 426	591	-	-
40501000	Hyderabad (M.Corp.) (Part)	Ward No. 16	EB No. 427	504	-	-
40501000	Hyderabad (M.Corp.) (Part)	Ward No. 16	EB No. 428	619	-	-
40501000	Hyderabad (M.Corp.) (Part)	Ward No. 16	EB No. 429	498	-	-
40501000	Hyderabad (M.Corp.) (Part)	Ward No. 16	EB No. 430	568	28	-
40501000	Hyderabad (M.Corp.) (Part)	Ward No. 16	EB No. 431	569	-	-
40501000	Hyderabad (M.Corp.) (Part)	Ward No. 16	EB No. 432	607	7	-
40501000	Hyderabad (M.Corp.) (Part)	Ward No. 16	EB No. 433	555	-	-
40501000	Hyderabad (M.Corp.) (Part)	Ward No. 16	EB No. 434	572	-	-
40501000	Hyderabad (M.Corp.) (Part)	Ward No. 16	EB No. 435	522	3	-
40501000	Hyderabad (M.Corp.) (Part)	Ward No. 16	EB No. 436	610	-	-
40501000	Hyderabad (M.Corp.) (Part)	Ward No. 16	EB No. 437	610	-	-
40501000	Hyderabad (M.Corp.) (Part)	Ward No. 16	EB No. 438	575	-	-

APPENDIX TO DISTRICT PRIMARY CENSUS ABSTRACT

TOTAL, SCHEDULED CASTES AND SCHEDULED TRIBES POPULATION - URBAN BLOCK WISE

Location code number	Name of Town	Name of Ward	Boundaries of urban block/ E.B. number	Total Population	Scheduled Caste Population	Scheduled Tribe Population
1	2	3	4	5	6	7
40501000	Hyderabad (M.Corp.) (Part)	Ward No. 16	EB No. 439	527	-	-
40501000	Hyderabad (M.Corp.) (Part)	Ward No. 16	EB No. 440	494	-	-
40501000	Hyderabad (M.Corp.) (Part)	Ward No. 16	EB No. 441	572	-	-
40501000	Hyderabad (M.Corp.) (Part)	Ward No. 16	EB No. 442	421	-	-
40501000	Hyderabad (M.Corp.) (Part)	Ward No. 16	EB No. 443	483	5	-
40501000	Hyderabad (M.Corp.) (Part)	Ward No. 16	EB No. 444	521	-	-
40501000	Hyderabad (M.Corp.) (Part)	Ward No. 16	EB No. 445	466	-	-
40501000	Hyderabad (M.Corp.) (Part)	Ward No. 16	EB No. 446	474	-	-
40501000	Hyderabad (M.Corp.) (Part)	Ward No. 16	EB No. 447	644	183	150
40501000	Hyderabad (M.Corp.) (Part)	Ward No. 16	EB No. 448	545	44	-
40501000	Hyderabad (M.Corp.) (Part)	Ward No. 16	EB No. 449	457	59	274
40501000	Hyderabad (M.Corp.) (Part)	Ward No. 16	EB No. 450	593	-	-
40501000	Hyderabad (M.Corp.) (Part)	Ward No. 16	EB No. 451	312	-	-
40501000	Hyderabad (M.Corp.) (Part)	Ward No. 16	EB No. 452	501	36	-
40501000	Hyderabad (M.Corp.) (Part)	Ward No. 16	EB No. 453	556	119	-
40501000	Hyderabad (M.Corp.) (Part)	Ward No. 16	EB No. 454	601	-	-
40501000	Hyderabad (M.Corp.) (Part)	Ward No. 16	EB No. 455	449	-	-
40501000	Hyderabad (M.Corp.) (Part)	Ward No. 16	EB No. 456	334	-	-
40501000	Hyderabad (M.Corp.) (Part)	Ward No. 16	EB No. 457	476	-	-
40501000	Hyderabad (M.Corp.) (Part)	Ward No. 16	EB No. 458	596	-	-
40501000	Hyderabad (M.Corp.) (Part)	Ward No. 16	EB No. 459	531	33	-
40501000	Hyderabad (M.Corp.) (Part)	Ward No. 16	EB No. 460	498	-	-
40501000	Hyderabad (M.Corp.) (Part)	Ward No. 16	EB No. 461	460	-	-
40501000	Hyderabad (M.Corp.) (Part)	Ward No. 16	EB No. 462	578	-	-
40501000	Hyderabad (M.Corp.) (Part)	Ward No. 16	EB No. 463	567	55	13
40501000	Hyderabad (M.Corp.) (Part)	Ward No. 16	EB No. 464	625	-	-
40501000	Hyderabad (M.Corp.) (Part)	Ward No. 16	EB No. 465	704	-	-
40501000	Hyderabad (M.Corp.) (Part)	Ward No. 16	EB No. 466	359	-	-
40501000	Hyderabad (M.Corp.) (Part)	Ward No. 17	EB No. 1	777	-	-
40501000	Hyderabad (M.Corp.) (Part)	Ward No. 17	EB No. 2	658	-	-
40501000	Hyderabad (M.Corp.) (Part)	Ward No. 17	EB No. 3	777	-	-
40501000	Hyderabad (M.Corp.) (Part)	Ward No. 17	EB No. 4	318	-	-
40501000	Hyderabad (M.Corp.) (Part)	Ward No. 17	EB No. 5	761	-	-
40501000	Hyderabad (M.Corp.) (Part)	Ward No. 17	EB No. 6	640	-	-
40501000	Hyderabad (M.Corp.) (Part)	Ward No. 17	EB No. 7	711	-	-
40501000	Hyderabad (M.Corp.) (Part)	Ward No. 17	EB No. 8	205	-	-
40501000	Hyderabad (M.Corp.) (Part)	Ward No. 17	EB No. 9	695	-	-
40501000	Hyderabad (M.Corp.) (Part)	Ward No. 17	EB No. 10	670	-	-
40501000	Hyderabad (M.Corp.) (Part)	Ward No. 17	EB No. 11	167	-	-
40501000	Hyderabad (M.Corp.) (Part)	Ward No. 17	EB No. 12	793	-	-
40501000	Hyderabad (M.Corp.) (Part)	Ward No. 17	EB No. 13	542	-	-
40501000	Hyderabad (M.Corp.) (Part)	Ward No. 17	EB No. 14	516	12	-
40501000	Hyderabad (M.Corp.) (Part)	Ward No. 17	EB No. 15	432	-	-
40501000	Hyderabad (M.Corp.) (Part)	Ward No. 17	EB No. 16	459	-	-
40501000	Hyderabad (M.Corp.) (Part)	Ward No. 17	EB No. 17	634	-	-
40501000	Hyderabad (M.Corp.) (Part)	Ward No. 17	EB No. 18	473	-	-

APPENDIX TO DISTRICT PRIMARY CENSUS ABSTRACT

TOTAL, SCHEDULED CASTES AND SCHEDULED TRIBES POPULATION - URBAN BLOCK WISE

Location code number	Name of Town	Name of Ward	Boundaries of urban block/ E.B. number	Total Population	Scheduled Caste Population	Scheduled Tribe Population
1	2	3	4	5	6	7
40501000	Hyderabad (M.Corp.) (Part)	Ward No. 17	EB No. 19	363	-	4
40501000	Hyderabad (M.Corp.) (Part)	Ward No. 17	EB No. 20	360	-	37
40501000	Hyderabad (M.Corp.) (Part)	Ward No. 17	EB No. 21	703	-	48
40501000	Hyderabad (M.Corp.) (Part)	Ward No. 17	EB No. 22	816	-	-
40501000	Hyderabad (M.Corp.) (Part)	Ward No. 17	EB No. 23	496	-	-
40501000	Hyderabad (M.Corp.) (Part)	Ward No. 17	EB No. 24	451	-	-
40501000	Hyderabad (M.Corp.) (Part)	Ward No. 17	EB No. 25	632	-	-
40501000	Hyderabad (M.Corp.) (Part)	Ward No. 17	EB No. 26	557	-	-
40501000	Hyderabad (M.Corp.) (Part)	Ward No. 17	EB No. 27	508	-	-
40501000	Hyderabad (M.Corp.) (Part)	Ward No. 17	EB No. 28	818	-	-
40501000	Hyderabad (M.Corp.) (Part)	Ward No. 17	EB No. 29	604	-	-
40501000	Hyderabad (M.Corp.) (Part)	Ward No. 17	EB No. 30	411	-	-
40501000	Hyderabad (M.Corp.) (Part)	Ward No. 17	EB No. 31	585	-	-
40501000	Hyderabad (M.Corp.) (Part)	Ward No. 17	EB No. 32	594	-	-
40501000	Hyderabad (M.Corp.) (Part)	Ward No. 17	EB No. 33	961	-	-
40501000	Hyderabad (M.Corp.) (Part)	Ward No. 17	EB No. 34	713	-	-
40501000	Hyderabad (M.Corp.) (Part)	Ward No. 17	EB No. 35	734	-	-
40501000	Hyderabad (M.Corp.) (Part)	Ward No. 17	EB No. 36	526	8	-
40501000	Hyderabad (M.Corp.) (Part)	Ward No. 17	EB No. 37	621	19	-
40501000	Hyderabad (M.Corp.) (Part)	Ward No. 17	EB No. 38	513	-	-
40501000	Hyderabad (M.Corp.) (Part)	Ward No. 17	EB No. 39	921	-	-
40501000	Hyderabad (M.Corp.) (Part)	Ward No. 17	EB No. 40	612	-	-
40501000	Hyderabad (M.Corp.) (Part)	Ward No. 17	EB No. 41	670	-	-
40501000	Hyderabad (M.Corp.) (Part)	Ward No. 17	EB No. 42	645	5	-
40501000	Hyderabad (M.Corp.) (Part)	Ward No. 17	EB No. 43	738	-	-
40501000	Hyderabad (M.Corp.) (Part)	Ward No. 17	EB No. 44	705	-	-
40501000	Hyderabad (M.Corp.) (Part)	Ward No. 17	EB No. 45	510	-	-
40501000	Hyderabad (M.Corp.) (Part)	Ward No. 17	EB No. 46	544	-	-
40501000	Hyderabad (M.Corp.) (Part)	Ward No. 17	EB No. 47	511	-	-
40501000	Hyderabad (M.Corp.) (Part)	Ward No. 17	EB No. 48	642	-	-
40501000	Hyderabad (M.Corp.) (Part)	Ward No. 17	EB No. 49	861	290	3
40501000	Hyderabad (M.Corp.) (Part)	Ward No. 17	EB No. 50	753	120	-
40501000	Hyderabad (M.Corp.) (Part)	Ward No. 17	EB No. 51	406	-	-
40501000	Hyderabad (M.Corp.) (Part)	Ward No. 17	EB No. 52	439	-	-
40501000	Hyderabad (M.Corp.) (Part)	Ward No. 17	EB No. 53	719	-	-
40501000	Hyderabad (M.Corp.) (Part)	Ward No. 17	EB No. 54	601	-	-
40501000	Hyderabad (M.Corp.) (Part)	Ward No. 17	EB No. 55	430	-	-
40501000	Hyderabad (M.Corp.) (Part)	Ward No. 17	EB No. 56	489	-	-
40501000	Hyderabad (M.Corp.) (Part)	Ward No. 17	EB No. 57	610	9	5
40501000	Hyderabad (M.Corp.) (Part)	Ward No. 17	EB No. 58	587	4	-
40501000	Hyderabad (M.Corp.) (Part)	Ward No. 17	EB No. 59	713	-	-
40501000	Hyderabad (M.Corp.) (Part)	Ward No. 17	EB No. 60	479	-	-
40501000	Hyderabad (M.Corp.) (Part)	Ward No. 17	EB No. 61	381	-	-
40501000	Hyderabad (M.Corp.) (Part)	Ward No. 17	EB No. 62	773	-	-
40501000	Hyderabad (M.Corp.) (Part)	Ward No. 17	EB No. 63	526	2	-
40501000	Hyderabad (M.Corp.) (Part)	Ward No. 17	EB No. 64	509	3	-

APPENDIX TO DISTRICT PRIMARY CENSUS ABSTRACT

TOTAL, SCHEDULED CASTES AND SCHEDULED TRIBES POPULATION - URBAN BLOCK WISE

Location code number	Name of Town	Name of Ward	Boundaries of urban block/ E.B. number	Total Population	Scheduled Caste Population	Scheduled Tribe Population
1	2	3	4	5	6	7
40501000	Hyderabad (M.Corp.) (Part)	Ward No. 17	EB No. 65	522	13	-
40501000	Hyderabad (M.Corp.) (Part)	Ward No. 17	EB No. 66	526	-	-
40501000	Hyderabad (M.Corp.) (Part)	Ward No. 17	EB No. 67	564	-	-
40501000	Hyderabad (M.Corp.) (Part)	Ward No. 17	EB No. 68	518	16	-
40501000	Hyderabad (M.Corp.) (Part)	Ward No. 17	EB No. 69	666	-	-
40501000	Hyderabad (M.Corp.) (Part)	Ward No. 17	EB No. 70	433	-	-
40501000	Hyderabad (M.Corp.) (Part)	Ward No. 17	EB No. 71	450	69	-
40501000	Hyderabad (M.Corp.) (Part)	Ward No. 17	EB No. 72	721	-	-
40501000	Hyderabad (M.Corp.) (Part)	Ward No. 17	EB No. 73	799	-	-
40501000	Hyderabad (M.Corp.) (Part)	Ward No. 17	EB No. 74	468	-	-
40501000	Hyderabad (M.Corp.) (Part)	Ward No. 17	EB No. 75	514	-	-
40501000	Hyderabad (M.Corp.) (Part)	Ward No. 17	EB No. 76	701	-	-
40501000	Hyderabad (M.Corp.) (Part)	Ward No. 17	EB No. 77	885	-	-
40501000	Hyderabad (M.Corp.) (Part)	Ward No. 17	EB No. 78	512	-	-
40501000	Hyderabad (M.Corp.) (Part)	Ward No. 17	EB No. 79	504	-	-
40501000	Hyderabad (M.Corp.) (Part)	Ward No. 17	EB No. 80	676	-	-
40501000	Hyderabad (M.Corp.) (Part)	Ward No. 17	EB No. 81	911	17	-
40501000	Hyderabad (M.Corp.) (Part)	Ward No. 17	EB No. 82	996	6	7
40501000	Hyderabad (M.Corp.) (Part)	Ward No. 17	EB No. 83	726	58	29
40501000	Hyderabad (M.Corp.) (Part)	Ward No. 17	EB No. 84	428	13	10
40501000	Hyderabad (M.Corp.) (Part)	Ward No. 17	EB No. 85	657	97	19
40501000	Hyderabad (M.Corp.) (Part)	Ward No. 17	EB No. 86	625	14	5
40501000	Hyderabad (M.Corp.) (Part)	Ward No. 17	EB No. 87	635	-	-
40501000	Hyderabad (M.Corp.) (Part)	Ward No. 17	EB No. 88	639	15	3
40501000	Hyderabad (M.Corp.) (Part)	Ward No. 17	EB No. 89	426	17	44
40501000	Hyderabad (M.Corp.) (Part)	Ward No. 17	EB No. 90	382	204	66
40501000	Hyderabad (M.Corp.) (Part)	Ward No. 17	EB No. 91	700	200	92
40501000	Hyderabad (M.Corp.) (Part)	Ward No. 17	EB No. 92	253	-	-
40501000	Hyderabad (M.Corp.) (Part)	Ward No. 17	EB No. 93	496	17	-
40501000	Hyderabad (M.Corp.) (Part)	Ward No. 17	EB No. 94	506	-	-
40501000	Hyderabad (M.Corp.) (Part)	Ward No. 17	EB No. 95	578	53	-
40501000	Hyderabad (M.Corp.) (Part)	Ward No. 17	EB No. 96	501	57	-
40501000	Hyderabad (M.Corp.) (Part)	Ward No. 17	EB No. 97	647	21	8
40501000	Hyderabad (M.Corp.) (Part)	Ward No. 17	EB No. 98	591	-	-
40501000	Hyderabad (M.Corp.) (Part)	Ward No. 17	EB No. 99	416	6	-
40501000	Hyderabad (M.Corp.) (Part)	Ward No. 17	EB No. 100	562	143	-
40501000	Hyderabad (M.Corp.) (Part)	Ward No. 17	EB No. 101	638	168	-
40501000	Hyderabad (M.Corp.) (Part)	Ward No. 17	EB No. 102	363	3	-
40501000	Hyderabad (M.Corp.) (Part)	Ward No. 17	EB No. 103	465	-	-
40501000	Hyderabad (M.Corp.) (Part)	Ward No. 17	EB No. 104	547	-	-
40501000	Hyderabad (M.Corp.) (Part)	Ward No. 17	EB No. 105	522	-	-
40501000	Hyderabad (M.Corp.) (Part)	Ward No. 17	EB No. 106	375	-	-
40501000	Hyderabad (M.Corp.) (Part)	Ward No. 17	EB No. 107	315	-	-
40501000	Hyderabad (M.Corp.) (Part)	Ward No. 17	EB No. 108	518	-	-
40501000	Hyderabad (M.Corp.) (Part)	Ward No. 17	EB No. 109	557	-	-
40501000	Hyderabad (M.Corp.) (Part)	Ward No. 17	EB No. 110	707	-	-

APPENDIX TO DISTRICT PRIMARY CENSUS ABSTRACT

TOTAL, SCHEDULED CASTES AND SCHEDULED TRIBES POPULATION - URBAN BLOCK WISE

Location code number	Name of Town	Name of Ward	Boundaries of urban block/ E.B. number	Total Population	Scheduled Caste Population	Scheduled Tribe Population
1	2	3	4	5	6	7
40501000	Hyderabad (M.Corp.) (Part)	Ward No. 17	EB No. 111	507	9	10
40501000	Hyderabad (M.Corp.) (Part)	Ward No. 17	EB No. 112	527	107	5
40501000	Hyderabad (M.Corp.) (Part)	Ward No. 17	EB No. 113	560	12	4
40501000	Hyderabad (M.Corp.) (Part)	Ward No. 17	EB No. 114	360	-	-
40501000	Hyderabad (M.Corp.) (Part)	Ward No. 17	EB No. 115	244	-	-
40501000	Hyderabad (M.Corp.) (Part)	Ward No. 17	EB No. 116	244	-	-
40501000	Hyderabad (M.Corp.) (Part)	Ward No. 17	EB No. 117	748	390	28
40501000	Hyderabad (M.Corp.) (Part)	Ward No. 17	EB No. 118	491	227	-
40501000	Hyderabad (M.Corp.) (Part)	Ward No. 17	EB No. 119	1,123	-	-
40501000	Hyderabad (M.Corp.) (Part)	Ward No. 17	EB No. 120	545	6	-
40501000	Hyderabad (M.Corp.) (Part)	Ward No. 17	EB No. 121	551	-	-
40501000	Hyderabad (M.Corp.) (Part)	Ward No. 17	EB No. 123	703	-	-
40501000	Hyderabad (M.Corp.) (Part)	Ward No. 17	EB No. 124	581	-	-
40501000	Hyderabad (M.Corp.) (Part)	Ward No. 17	EB No. 125	551	-	-
40501000	Hyderabad (M.Corp.) (Part)	Ward No. 17	EB No. 126	395	-	-
40501000	Hyderabad (M.Corp.) (Part)	Ward No. 17	EB No. 127	602	32	-
40501000	Hyderabad (M.Corp.) (Part)	Ward No. 17	EB No. 128	557	5	5
40501000	Hyderabad (M.Corp.) (Part)	Ward No. 17	EB No. 129	507	-	-
40501000	Hyderabad (M.Corp.) (Part)	Ward No. 17	EB No. 130	473	7	-
40501000	Hyderabad (M.Corp.) (Part)	Ward No. 17	EB No. 131	503	13	63
40501000	Hyderabad (M.Corp.) (Part)	Ward No. 17	EB No. 132	782	34	-
40501000	Hyderabad (M.Corp.) (Part)	Ward No. 17	EB No. 133	556	22	-
40501000	Hyderabad (M.Corp.) (Part)	Ward No. 17	EB No. 134	498	-	4
40501000	Hyderabad (M.Corp.) (Part)	Ward No. 17	EB No. 135	515	4	-
40501000	Hyderabad (M.Corp.) (Part)	Ward No. 17	EB No. 136	412	6	-
40501000	Hyderabad (M.Corp.) (Part)	Ward No. 17	EB No. 137	644	-	-
40501000	Hyderabad (M.Corp.) (Part)	Ward No. 17	EB No. 138	605	13	-
40501000	Hyderabad (M.Corp.) (Part)	Ward No. 17	EB No. 139	124	22	-
40501000	Hyderabad (M.Corp.) (Part)	Ward No. 17	EB No. 140	469	17	17
40501000	Hyderabad (M.Corp.) (Part)	Ward No. 17	EB No. 141	385	14	-
40501000	Hyderabad (M.Corp.) (Part)	Ward No. 17	EB No. 142	384	10	-
40501000	Hyderabad (M.Corp.) (Part)	Ward No. 17	EB No. 143	954	65	314
40501000	Hyderabad (M.Corp.) (Part)	Ward No. 17	EB No. 144	849	25	41
40501000	Hyderabad (M.Corp.) (Part)	Ward No. 17	EB No. 145	907	82	225
40501000	Hyderabad (M.Corp.) (Part)	Ward No. 17	EB No. 146	345	3	-
40501000	Hyderabad (M.Corp.) (Part)	Ward No. 17	EB No. 147	469	19	-
40501000	Hyderabad (M.Corp.) (Part)	Ward No. 17	EB No. 148	674	23	-
40501000	Hyderabad (M.Corp.) (Part)	Ward No. 17	EB No. 149	626	26	-
40501000	Hyderabad (M.Corp.) (Part)	Ward No. 17	EB No. 150	409	-	-
40501000	Hyderabad (M.Corp.) (Part)	Ward No. 17	EB No. 151	298	-	-
40501000	Hyderabad (M.Corp.) (Part)	Ward No. 17	EB No. 152	95	-	-
40501000	Hyderabad (M.Corp.) (Part)	Ward No. 17	EB No. 153	511	5	58
40501000	Hyderabad (M.Corp.) (Part)	Ward No. 17	EB No. 154	571	7	-
40501000	Hyderabad (M.Corp.) (Part)	Ward No. 17	EB No. 155	699	12	6
40501000	Hyderabad (M.Corp.) (Part)	Ward No. 17	EB No. 156	561	40	130
40501000	Hyderabad (M.Corp.) (Part)	Ward No. 17	EB No. 157	438	32	199

APPENDIX TO DISTRICT PRIMARY CENSUS ABSTRACT

TOTAL, SCHEDULED CASTES AND SCHEDULED TRIBES POPULATION - URBAN BLOCK WISE

Location code number	Name of Town	Name of Ward	Boundaries of urban block/ E.B. number	Total Population	Scheduled Caste Population	Scheduled Tribe Population
1	2	3	4	5	6	7
40501000	Hyderabad (M.Corp.) (Part)	Ward No. 17	EB No. 158	614	21	-
40501000	Hyderabad (M.Corp.) (Part)	Ward No. 17	EB No. 159	439	11	5
40501000	Hyderabad (M.Corp.) (Part)	Ward No. 17	EB No. 160	498	66	-
40501000	Hyderabad (M.Corp.) (Part)	Ward No. 17	EB No. 161	450	12	-
40501000	Hyderabad (M.Corp.) (Part)	Ward No. 17	EB No. 162	390	14	-
40501000	Hyderabad (M.Corp.) (Part)	Ward No. 17	EB No. 163	750	5	-
40501000	Hyderabad (M.Corp.) (Part)	Ward No. 17	EB No. 164	344	-	-
40501000	Hyderabad (M.Corp.) (Part)	Ward No. 17	EB No. 165	1,295	-	-
40501000	Hyderabad (M.Corp.) (Part)	Ward No. 17	EB No. 166	723	-	-
40501000	Hyderabad (M.Corp.) (Part)	Ward No. 17	EB No. 167	531	-	-
40501000	Hyderabad (M.Corp.) (Part)	Ward No. 17	EB No. 168	704	-	-
40501000	Hyderabad (M.Corp.) (Part)	Ward No. 17	EB No. 169	744	-	-
40501000	Hyderabad (M.Corp.) (Part)	Ward No. 17	EB No. 170	143	-	-
40501000	Hyderabad (M.Corp.) (Part)	Ward No. 17	EB No. 171	471	-	-
40501000	Hyderabad (M.Corp.) (Part)	Ward No. 17	EB No. 172	360	-	-
40501000	Hyderabad (M.Corp.) (Part)	Ward No. 17	EB No. 173	888	314	36
40501000	Hyderabad (M.Corp.) (Part)	Ward No. 17	EB No. 174	939	-	-
40501000	Hyderabad (M.Corp.) (Part)	Ward No. 17	EB No. 175	739	-	15
40501000	Hyderabad (M.Corp.) (Part)	Ward No. 17	EB No. 177	803	-	-
40501000	Hyderabad (M.Corp.) (Part)	Ward No. 17	EB No. 178	747	-	-
40501000	Hyderabad (M.Corp.) (Part)	Ward No. 17	EB No. 179	579	10	6
40501000	Hyderabad (M.Corp.) (Part)	Ward No. 17	EB No. 180	524	-	-
40501000	Hyderabad (M.Corp.) (Part)	Ward No. 17	EB No. 181	605	68	6
40501000	Hyderabad (M.Corp.) (Part)	Ward No. 17	EB No. 182	686	43	-
40501000	Hyderabad (M.Corp.) (Part)	Ward No. 17	EB No. 183	520	16	-
40501000	Hyderabad (M.Corp.) (Part)	Ward No. 17	EB No. 184	522	6	-
40501000	Hyderabad (M.Corp.) (Part)	Ward No. 17	EB No. 185	760	31	-
40501000	Hyderabad (M.Corp.) (Part)	Ward No. 17	EB No. 186	564	21	-
40501000	Hyderabad (M.Corp.) (Part)	Ward No. 17	EB No. 187	632	23	2
40501000	Hyderabad (M.Corp.) (Part)	Ward No. 17	EB No. 188	715	-	-
40501000	Hyderabad (M.Corp.) (Part)	Ward No. 17	EB No. 189	555	-	-
40501000	Hyderabad (M.Corp.) (Part)	Ward No. 17	EB No. 190	657	9	-
40501000	Hyderabad (M.Corp.) (Part)	Ward No. 17	EB No. 191	646	-	-
40501000	Hyderabad (M.Corp.) (Part)	Ward No. 17	EB No. 192	928	-	-
40501000	Hyderabad (M.Corp.) (Part)	Ward No. 17	EB No. 193	697	-	-
40501000	Hyderabad (M.Corp.) (Part)	Ward No. 17	EB No. 194	908	-	-
40501000	Hyderabad (M.Corp.) (Part)	Ward No. 17	EB No. 195	958	10	-
40501000	Hyderabad (M.Corp.) (Part)	Ward No. 17	EB No. 196	1,080	-	-
40501000	Hyderabad (M.Corp.) (Part)	Ward No. 17	EB No. 197	627	-	-
40501000	Hyderabad (M.Corp.) (Part)	Ward No. 17	EB No. 198	611	-	-
40501000	Hyderabad (M.Corp.) (Part)	Ward No. 17	EB No. 199	744	-	-
40501000	Hyderabad (M.Corp.) (Part)	Ward No. 17	EB No. 200	867	-	-
40501000	Hyderabad (M.Corp.) (Part)	Ward No. 17	EB No. 201	571	-	-
40501000	Hyderabad (M.Corp.) (Part)	Ward No. 17	EB No. 202	508	-	-
40501000	Hyderabad (M.Corp.) (Part)	Ward No. 17	EB No. 203	644	-	-
40501000	Hyderabad (M.Corp.) (Part)	Ward No. 17	EB No. 204	691	-	-

APPENDIX TO DISTRICT PRIMARY CENSUS ABSTRACT

TOTAL, SCHEDULED CASTES AND SCHEDULED TRIBES POPULATION - URBAN BLOCK WISE

Location code number	Name of Town	Name of Ward	Boundaries of urban block/ E.B. number	Total Population	Scheduled Caste Population	Scheduled Tribe Population
1	2	3	4	5	6	7
40501000	Hyderabad (M.Corp.) (Part)	Ward No. 17	EB No. 205	776	5	-
40501000	Hyderabad (M.Corp.) (Part)	Ward No. 17	EB No. 206	641	-	-
40501000	Hyderabad (M.Corp.) (Part)	Ward No. 17	EB No. 207	840	-	-
40501000	Hyderabad (M.Corp.) (Part)	Ward No. 17	EB No. 208	413	-	-
40501000	Hyderabad (M.Corp.) (Part)	Ward No. 17	EB No. 209	589	-	-
40501000	Hyderabad (M.Corp.) (Part)	Ward No. 17	EB No. 210	717	-	-
40501000	Hyderabad (M.Corp.) (Part)	Ward No. 17	EB No. 211	527	-	-
40501000	Hyderabad (M.Corp.) (Part)	Ward No. 17	EB No. 212	537	-	-
40501000	Hyderabad (M.Corp.) (Part)	Ward No. 17	EB No. 213	559	-	-
40501000	Hyderabad (M.Corp.) (Part)	Ward No. 17	EB No. 214	519	-	-
40501000	Hyderabad (M.Corp.) (Part)	Ward No. 17	EB No. 215	459	-	-
40501000	Hyderabad (M.Corp.) (Part)	Ward No. 17	EB No. 216	538	-	-
40501000	Hyderabad (M.Corp.) (Part)	Ward No. 17	EB No. 217	735	-	-
40501000	Hyderabad (M.Corp.) (Part)	Ward No. 17	EB No. 218	778	16	-
40501000	Hyderabad (M.Corp.) (Part)	Ward No. 17	EB No. 219	575	-	-
40501000	Hyderabad (M.Corp.) (Part)	Ward No. 17	EB No. 220	932	-	-
40501000	Hyderabad (M.Corp.) (Part)	Ward No. 17	EB No. 221	585	-	-
40501000	Hyderabad (M.Corp.) (Part)	Ward No. 17	EB No. 222	615	-	-
40501000	Hyderabad (M.Corp.) (Part)	Ward No. 17	EB No. 223	587	-	-
40501000	Hyderabad (M.Corp.) (Part)	Ward No. 17	EB No. 224	544	-	-
40501000	Hyderabad (M.Corp.) (Part)	Ward No. 17	EB No. 225	446	-	-
40501000	Hyderabad (M.Corp.) (Part)	Ward No. 17	EB No. 226	751	-	-
40501000	Hyderabad (M.Corp.) (Part)	Ward No. 17	EB No. 227	131	-	-
40501000	Hyderabad (M.Corp.) (Part)	Ward No. 17	EB No. 228	428	-	-
40501000	Hyderabad (M.Corp.) (Part)	Ward No. 17	EB No. 229	574	-	-
40501000	Hyderabad (M.Corp.) (Part)	Ward No. 17	EB No. 230	431	-	-
40501000	Hyderabad (M.Corp.) (Part)	Ward No. 17	EB No. 231	874	5	5
40501000	Hyderabad (M.Corp.) (Part)	Ward No. 17	EB No. 232	1,166	13	-
40501000	Hyderabad (M.Corp.) (Part)	Ward No. 17	EB No. 233	955	-	-
40501000	Hyderabad (M.Corp.) (Part)	Ward No. 17	EB No. 234	576	47	-
40501000	Hyderabad (M.Corp.) (Part)	Ward No. 17	EB No. 235	416	9	-
40501000	Hyderabad (M.Corp.) (Part)	Ward No. 17	EB No. 236	476	-	-
40501000	Hyderabad (M.Corp.) (Part)	Ward No. 17	EB No. 237	610	10	5
40501000	Hyderabad (M.Corp.) (Part)	Ward No. 17	EB No. 238	529	-	-
40501000	Hyderabad (M.Corp.) (Part)	Ward No. 17	EB No. 239	969	-	-
40501000	Hyderabad (M.Corp.) (Part)	Ward No. 17	EB No. 240	657	-	-
40501000	Hyderabad (M.Corp.) (Part)	Ward No. 17	EB No. 241	532	-	-
40501000	Hyderabad (M.Corp.) (Part)	Ward No. 17	EB No. 242	447	-	-
40501000	Hyderabad (M.Corp.) (Part)	Ward No. 17	EB No. 243	667	-	-
40501000	Hyderabad (M.Corp.) (Part)	Ward No. 17	EB No. 244	853	-	-
40501000	Hyderabad (M.Corp.) (Part)	Ward No. 17	EB No. 245	591	-	-
40501000	Hyderabad (M.Corp.) (Part)	Ward No. 17	EB No. 246	474	-	-
40501000	Hyderabad (M.Corp.) (Part)	Ward No. 17	EB No. 247	737	-	-
40501000	Hyderabad (M.Corp.) (Part)	Ward No. 17	EB No. 248	690	292	10
40501000	Hyderabad (M.Corp.) (Part)	Ward No. 17	EB No. 249	771	12	-
40501000	Hyderabad (M.Corp.) (Part)	Ward No. 17	EB No. 250	755	23	-

APPENDIX TO DISTRICT PRIMARY CENSUS ABSTRACT

TOTAL, SCHEDULED CASTES AND SCHEDULED TRIBES POPULATION - URBAN BLOCK WISE

Location code number	Name of Town	Name of Ward	Boundaries of urban block/ E.B. number	Total Population	Scheduled Caste Population	Scheduled Tribe Population
1	2	3	4	5	6	7
40501000	Hyderabad (M.Corp.) (Part)	Ward No. 17	EB No. 251	917	-	-
40501000	Hyderabad (M.Corp.) (Part)	Ward No. 17	EB No. 252	484	-	-
40501000	Hyderabad (M.Corp.) (Part)	Ward No. 17	EB No. 253	372	-	-
40501000	Hyderabad (M.Corp.) (Part)	Ward No. 17	EB No. 254	581	-	-
40501000	Hyderabad (M.Corp.) (Part)	Ward No. 17	EB No. 255	646	-	-
40501000	Hyderabad (M.Corp.) (Part)	Ward No. 17	EB No. 256	477	-	-
40501000	Hyderabad (M.Corp.) (Part)	Ward No. 17	EB No. 257	318	-	-
40501000	Hyderabad (M.Corp.) (Part)	Ward No. 17	EB No. 258	587	-	-
40501000	Hyderabad (M.Corp.) (Part)	Ward No. 17	EB No. 259	621	-	-
40501000	Hyderabad (M.Corp.) (Part)	Ward No. 17	EB No. 260	218	-	-
40501000	Hyderabad (M.Corp.) (Part)	Ward No. 17	EB No. 261	648	-	-
40501000	Hyderabad (M.Corp.) (Part)	Ward No. 17	EB No. 262	428	-	-
40501000	Hyderabad (M.Corp.) (Part)	Ward No. 17	EB No. 263	460	5	-
40501000	Hyderabad (M.Corp.) (Part)	Ward No. 17	EB No. 264	600	-	-
40501000	Hyderabad (M.Corp.) (Part)	Ward No. 17	EB No. 265	595	-	-
40501000	Hyderabad (M.Corp.) (Part)	Ward No. 17	EB No. 266	495	-	-
40501000	Hyderabad (M.Corp.) (Part)	Ward No. 17	EB No. 267	600	-	-
40501000	Hyderabad (M.Corp.) (Part)	Ward No. 17	EB No. 268	812	-	-
40501000	Hyderabad (M.Corp.) (Part)	Ward No. 17	EB No. 269	290	-	-
40501000	Hyderabad (M.Corp.) (Part)	Ward No. 17	EB No. 270	855	-	-
40501000	Hyderabad (M.Corp.) (Part)	Ward No. 17	EB No. 271	816	-	-
40501000	Hyderabad (M.Corp.) (Part)	Ward No. 17	EB No. 272	644	-	-
40501000	Hyderabad (M.Corp.) (Part)	Ward No. 17	EB No. 273	510	-	-
40501000	Hyderabad (M.Corp.) (Part)	Ward No. 17	EB No. 274	485	12	10
40501000	Hyderabad (M.Corp.) (Part)	Ward No. 17	EB No. 275	451	9	-
40501000	Hyderabad (M.Corp.) (Part)	Ward No. 17	EB No. 276	532	-	-
40501000	Hyderabad (M.Corp.) (Part)	Ward No. 17	EB No. 277	561	20	5
40501000	Hyderabad (M.Corp.) (Part)	Ward No. 17	EB No. 278	514	5	-
40501000	Hyderabad (M.Corp.) (Part)	Ward No. 17	EB No. 279	474	-	-
40501000	Hyderabad (M.Corp.) (Part)	Ward No. 17	EB No. 280	831	-	-
40501000	Hyderabad (M.Corp.) (Part)	Ward No. 17	EB No. 281	623	-	-
40501000	Hyderabad (M.Corp.) (Part)	Ward No. 17	EB No. 282	621	-	-
40501000	Hyderabad (M.Corp.) (Part)	Ward No. 17	EB No. 283	648	-	-
40501000	Hyderabad (M.Corp.) (Part)	Ward No. 17	EB No. 284	682	-	-
40501000	Hyderabad (M.Corp.) (Part)	Ward No. 17	EB No. 285	338	-	-
40501000	Hyderabad (M.Corp.) (Part)	Ward No. 17	EB No. 286	640	-	-
40501000	Hyderabad (M.Corp.) (Part)	Ward No. 17	EB No. 287	474	-	-
40501000	Hyderabad (M.Corp.) (Part)	Ward No. 17	EB No. 288	566	191	13
40501000	Hyderabad (M.Corp.) (Part)	Ward No. 17	EB No. 289	442	-	-
40501000	Hyderabad (M.Corp.) (Part)	Ward No. 17	EB No. 290	461	-	-
40501000	Hyderabad (M.Corp.) (Part)	Ward No. 17	EB No. 291	404	-	-
40501000	Hyderabad (M.Corp.) (Part)	Ward No. 17	EB No. 292	380	-	-
40501000	Hyderabad (M.Corp.) (Part)	Ward No. 17	EB No. 293	682	-	-
40501000	Hyderabad (M.Corp.) (Part)	Ward No. 17	EB No. 294	536	-	-
40501000	Hyderabad (M.Corp.) (Part)	Ward No. 17	EB No. 295	435	-	-
40501000	Hyderabad (M.Corp.) (Part)	Ward No. 17	EB No. 296	797	-	-

APPENDIX TO DISTRICT PRIMARY CENSUS ABSTRACT

TOTAL, SCHEDULED CASTES AND SCHEDULED TRIBES POPULATION - URBAN BLOCK WISE

Location code number	Name of Town	Name of Ward	Boundaries of urban block/ E.B. number	Total Population	Scheduled Caste Population	Scheduled Tribe Population
1	2	3	4	5	6	7
40501000	Hyderabad (M.Corp.) (Part)	Ward No. 17	EB No. 297	535	-	-
40501000	Hyderabad (M.Corp.) (Part)	Ward No. 17	EB No. 298	483	6	-
40501000	Hyderabad (M.Corp.) (Part)	Ward No. 17	EB No. 299	363	166	12
40501000	Hyderabad (M.Corp.) (Part)	Ward No. 17	EB No. 300	378	-	-
40501000	Hyderabad (M.Corp.) (Part)	Ward No. 17	EB No. 301	597	-	-
40501000	Hyderabad (M.Corp.) (Part)	Ward No. 17	EB No. 302	577	-	-
40501000	Hyderabad (M.Corp.) (Part)	Ward No. 17	EB No. 303	567	-	-
40501000	Hyderabad (M.Corp.) (Part)	Ward No. 17	EB No. 304	637	21	22
40501000	Hyderabad (M.Corp.) (Part)	Ward No. 17	EB No. 305	530	-	-
40501000	Hyderabad (M.Corp.) (Part)	Ward No. 17	EB No. 306	593	-	-
40501000	Hyderabad (M.Corp.) (Part)	Ward No. 17	EB No. 307	540	-	-
40501000	Hyderabad (M.Corp.) (Part)	Ward No. 17	EB No. 308	527	16	-
40501000	Hyderabad (M.Corp.) (Part)	Ward No. 17	EB No. 309	420	-	-
40501000	Hyderabad (M.Corp.) (Part)	Ward No. 17	EB No. 310	737	16	12
40501000	Hyderabad (M.Corp.) (Part)	Ward No. 17	EB No. 311	561	-	-
40501000	Hyderabad (M.Corp.) (Part)	Ward No. 17	EB No. 312	695	-	-
40501000	Hyderabad (M.Corp.) (Part)	Ward No. 17	EB No. 313	449	41	15
40501000	Hyderabad (M.Corp.) (Part)	Ward No. 17	EB No. 314	337	-	-
40501000	Hyderabad (M.Corp.) (Part)	Ward No. 17	EB No. 315	588	-	-
40501000	Hyderabad (M.Corp.) (Part)	Ward No. 17	EB No. 316	588	-	-
40501000	Hyderabad (M.Corp.) (Part)	Ward No. 17	EB No. 317	629	29	6
40501000	Hyderabad (M.Corp.) (Part)	Ward No. 17	EB No. 318	581	-	-
40501000	Hyderabad (M.Corp.) (Part)	Ward No. 17	EB No. 319	641	-	-
40501000	Hyderabad (M.Corp.) (Part)	Ward No. 17	EB No. 320	447	-	-
40501000	Hyderabad (M.Corp.) (Part)	Ward No. 17	EB No. 321	431	-	-
40501000	Hyderabad (M.Corp.) (Part)	Ward No. 17	EB No. 322	544	-	-
40501000	Hyderabad (M.Corp.) (Part)	Ward No. 17	EB No. 323	609	-	-
40501000	Hyderabad (M.Corp.) (Part)	Ward No. 17	EB No. 324	501	-	-
40501000	Hyderabad (M.Corp.) (Part)	Ward No. 17	EB No. 325	592	154	-
40501000	Hyderabad (M.Corp.) (Part)	Ward No. 17	EB No. 326	344	-	10
40501000	Hyderabad (M.Corp.) (Part)	Ward No. 17	EB No. 327	404	-	-
40501000	Hyderabad (M.Corp.) (Part)	Ward No. 17	EB No. 328	579	-	-
40501000	Hyderabad (M.Corp.) (Part)	Ward No. 17	EB No. 329	590	-	-
40501000	Hyderabad (M.Corp.) (Part)	Ward No. 17	EB No. 330	590	-	-
40501000	Hyderabad (M.Corp.) (Part)	Ward No. 17	EB No. 331	647	-	-
40501000	Hyderabad (M.Corp.) (Part)	Ward No. 17	EB No. 332	604	-	-
40501000	Hyderabad (M.Corp.) (Part)	Ward No. 17	EB No. 333	504	-	-
40501000	Hyderabad (M.Corp.) (Part)	Ward No. 17	EB No. 334	467	167	26
40501000	Hyderabad (M.Corp.) (Part)	Ward No. 17	EB No. 335	368	-	-
40501000	Hyderabad (M.Corp.) (Part)	Ward No. 17	EB No. 336	965	-	-
40501000	Hyderabad (M.Corp.) (Part)	Ward No. 17	EB No. 337	912	-	-
40501000	Hyderabad (M.Corp.) (Part)	Ward No. 17	EB No. 338	517	-	-
40501000	Hyderabad (M.Corp.) (Part)	Ward No. 18	EB No. 1	660	-	-
40501000	Hyderabad (M.Corp.) (Part)	Ward No. 18	EB No. 2	702	-	-
40501000	Hyderabad (M.Corp.) (Part)	Ward No. 18	EB No. 3	479	-	-
40501000	Hyderabad (M.Corp.) (Part)	Ward No. 18	EB No. 4	473	-	-

APPENDIX TO DISTRICT PRIMARY CENSUS ABSTRACT

TOTAL, SCHEDULED CASTES AND SCHEDULED TRIBES POPULATION - URBAN BLOCK WISE

Location code number	Name of Town	Name of Ward	Boundaries of urban block/ E.B. number	Total Population	Scheduled Caste Population	Scheduled Tribe Population
1	2	3	4	5	6	7
40501000	Hyderabad (M.Corp.) (Part)	Ward No. 18	EB No. 5	871	-	-
40501000	Hyderabad (M.Corp.) (Part)	Ward No. 18	EB No. 6	433	-	-
40501000	Hyderabad (M.Corp.) (Part)	Ward No. 18	EB No. 7	323	-	-
40501000	Hyderabad (M.Corp.) (Part)	Ward No. 18	EB No. 8	438	-	-
40501000	Hyderabad (M.Corp.) (Part)	Ward No. 18	EB No. 9	424	-	-
40501000	Hyderabad (M.Corp.) (Part)	Ward No. 18	EB No. 10	685	-	-
40501000	Hyderabad (M.Corp.) (Part)	Ward No. 18	EB No. 11	554	-	-
40501000	Hyderabad (M.Corp.) (Part)	Ward No. 18	EB No. 12	726	-	-
40501000	Hyderabad (M.Corp.) (Part)	Ward No. 18	EB No. 13	690	-	-
40501000	Hyderabad (M.Corp.) (Part)	Ward No. 18	EB No. 14	800	-	-
40501000	Hyderabad (M.Corp.) (Part)	Ward No. 18	EB No. 15	477	-	-
40501000	Hyderabad (M.Corp.) (Part)	Ward No. 18	EB No. 16	498	-	-
40501000	Hyderabad (M.Corp.) (Part)	Ward No. 18	EB No. 17	520	-	-
40501000	Hyderabad (M.Corp.) (Part)	Ward No. 18	EB No. 18	530	-	-
40501000	Hyderabad (M.Corp.) (Part)	Ward No. 18	EB No. 19	461	8	-
40501000	Hyderabad (M.Corp.) (Part)	Ward No. 18	EB No. 20	657	-	-
40501000	Hyderabad (M.Corp.) (Part)	Ward No. 18	EB No. 21	657	-	-
40501000	Hyderabad (M.Corp.) (Part)	Ward No. 18	EB No. 22	662	-	-
40501000	Hyderabad (M.Corp.) (Part)	Ward No. 18	EB No. 23	551	-	-
40501000	Hyderabad (M.Corp.) (Part)	Ward No. 18	EB No. 24	581	-	-
40501000	Hyderabad (M.Corp.) (Part)	Ward No. 18	EB No. 25	800	-	-
40501000	Hyderabad (M.Corp.) (Part)	Ward No. 18	EB No. 26	562	-	-
40501000	Hyderabad (M.Corp.) (Part)	Ward No. 18	EB No. 27	474	-	-
40501000	Hyderabad (M.Corp.) (Part)	Ward No. 18	EB No. 28	329	-	-
40501000	Hyderabad (M.Corp.) (Part)	Ward No. 18	EB No. 29	457	-	-
40501000	Hyderabad (M.Corp.) (Part)	Ward No. 18	EB No. 30	644	-	-
40501000	Hyderabad (M.Corp.) (Part)	Ward No. 18	EB No. 31	463	-	5
40501000	Hyderabad (M.Corp.) (Part)	Ward No. 18	EB No. 32	612	-	-
40501000	Hyderabad (M.Corp.) (Part)	Ward No. 18	EB No. 33	399	-	-
40501000	Hyderabad (M.Corp.) (Part)	Ward No. 18	EB No. 34	944	-	-
40501000	Hyderabad (M.Corp.) (Part)	Ward No. 18	EB No. 35	516	-	-
40501000	Hyderabad (M.Corp.) (Part)	Ward No. 18	EB No. 36	638	-	-
40501000	Hyderabad (M.Corp.) (Part)	Ward No. 18	EB No. 37	517	-	-
40501000	Hyderabad (M.Corp.) (Part)	Ward No. 18	EB No. 38	418	-	-
40501000	Hyderabad (M.Corp.) (Part)	Ward No. 18	EB No. 39	352	-	-
40501000	Hyderabad (M.Corp.) (Part)	Ward No. 18	EB No. 40	477	-	-
40501000	Hyderabad (M.Corp.) (Part)	Ward No. 18	EB No. 41	546	-	-
40501000	Hyderabad (M.Corp.) (Part)	Ward No. 18	EB No. 42	444	-	-
40501000	Hyderabad (M.Corp.) (Part)	Ward No. 18	EB No. 43	858	-	-
40501000	Hyderabad (M.Corp.) (Part)	Ward No. 18	EB No. 44	345	-	-
40501000	Hyderabad (M.Corp.) (Part)	Ward No. 18	EB No. 45	740	-	-
40501000	Hyderabad (M.Corp.) (Part)	Ward No. 18	EB No. 46	583	-	-
40501000	Hyderabad (M.Corp.) (Part)	Ward No. 18	EB No. 47	573	-	-
40501000	Hyderabad (M.Corp.) (Part)	Ward No. 18	EB No. 48	351	-	-
40501000	Hyderabad (M.Corp.) (Part)	Ward No. 18	EB No. 49	405	-	-
40501000	Hyderabad (M.Corp.) (Part)	Ward No. 18	EB No. 50	478	-	-

APPENDIX TO DISTRICT PRIMARY CENSUS ABSTRACT

TOTAL, SCHEDULED CASTES AND SCHEDULED TRIBES POPULATION - URBAN BLOCK WISE

Location code number	Name of Town	Name of Ward	Boundaries of urban block/ E.B. number	Total Population	Scheduled Caste Population	Scheduled Tribe Population
1	2	3	4	5	6	7
40501000	Hyderabad (M.Corp.) (Part)	Ward No. 18	EB No. 51	340	-	-
40501000	Hyderabad (M.Corp.) (Part)	Ward No. 18	EB No. 52	550	-	-
40501000	Hyderabad (M.Corp.) (Part)	Ward No. 18	EB No. 53	461	-	-
40501000	Hyderabad (M.Corp.) (Part)	Ward No. 18	EB No. 54	372	-	-
40501000	Hyderabad (M.Corp.) (Part)	Ward No. 18	EB No. 55	687	-	-
40501000	Hyderabad (M.Corp.) (Part)	Ward No. 18	EB No. 56	621	-	-
40501000	Hyderabad (M.Corp.) (Part)	Ward No. 18	EB No. 57	593	-	-
40501000	Hyderabad (M.Corp.) (Part)	Ward No. 18	EB No. 58	609	-	-
40501000	Hyderabad (M.Corp.) (Part)	Ward No. 18	EB No. 59	372	-	-
40501000	Hyderabad (M.Corp.) (Part)	Ward No. 18	EB No. 60	451	-	-
40501000	Hyderabad (M.Corp.) (Part)	Ward No. 18	EB No. 61	356	-	-
40501000	Hyderabad (M.Corp.) (Part)	Ward No. 18	EB No. 62	382	-	-
40501000	Hyderabad (M.Corp.) (Part)	Ward No. 18	EB No. 63	457	-	-
40501000	Hyderabad (M.Corp.) (Part)	Ward No. 18	EB No. 64	461	-	-
40501000	Hyderabad (M.Corp.) (Part)	Ward No. 18	EB No. 65	372	-	-
40501000	Hyderabad (M.Corp.) (Part)	Ward No. 18	EB No. 66	504	-	-
40501000	Hyderabad (M.Corp.) (Part)	Ward No. 18	EB No. 67	385	-	-
40501000	Hyderabad (M.Corp.) (Part)	Ward No. 18	EB No. 68	416	-	-
40501000	Hyderabad (M.Corp.) (Part)	Ward No. 18	EB No. 69	529	-	-
40501000	Hyderabad (M.Corp.) (Part)	Ward No. 18	EB No. 70	324	-	-
40501000	Hyderabad (M.Corp.) (Part)	Ward No. 18	EB No. 71	726	-	-
40501000	Hyderabad (M.Corp.) (Part)	Ward No. 18	EB No. 72	493	-	-
40501000	Hyderabad (M.Corp.) (Part)	Ward No. 18	EB No. 73	749	-	-
40501000	Hyderabad (M.Corp.) (Part)	Ward No. 18	EB No. 74	465	-	-
40501000	Hyderabad (M.Corp.) (Part)	Ward No. 18	EB No. 75	666	-	-
40501000	Hyderabad (M.Corp.) (Part)	Ward No. 18	EB No. 76	431	-	-
40501000	Hyderabad (M.Corp.) (Part)	Ward No. 18	EB No. 77	897	-	-
40501000	Hyderabad (M.Corp.) (Part)	Ward No. 18	EB No. 78	596	-	-
40501000	Hyderabad (M.Corp.) (Part)	Ward No. 18	EB No. 79	520	-	-
40501000	Hyderabad (M.Corp.) (Part)	Ward No. 18	EB No. 80	757	-	-
40501000	Hyderabad (M.Corp.) (Part)	Ward No. 18	EB No. 81	404	-	-
40501000	Hyderabad (M.Corp.) (Part)	Ward No. 18	EB No. 82	652	-	-
40501000	Hyderabad (M.Corp.) (Part)	Ward No. 18	EB No. 83	519	-	-
40501000	Hyderabad (M.Corp.) (Part)	Ward No. 18	EB No. 84	319	-	-
40501000	Hyderabad (M.Corp.) (Part)	Ward No. 18	EB No. 85	881	-	-
40501000	Hyderabad (M.Corp.) (Part)	Ward No. 18	EB No. 86	764	-	-
40501000	Hyderabad (M.Corp.) (Part)	Ward No. 18	EB No. 87	646	-	-
40501000	Hyderabad (M.Corp.) (Part)	Ward No. 18	EB No. 88	619	-	-
40501000	Hyderabad (M.Corp.) (Part)	Ward No. 18	EB No. 89	377	-	-
40501000	Hyderabad (M.Corp.) (Part)	Ward No. 18	EB No. 90	651	-	-
40501000	Hyderabad (M.Corp.) (Part)	Ward No. 18	EB No. 91	542	-	-
40501000	Hyderabad (M.Corp.) (Part)	Ward No. 18	EB No. 92	569	-	-
40501000	Hyderabad (M.Corp.) (Part)	Ward No. 18	EB No. 93	408	-	-
40501000	Hyderabad (M.Corp.) (Part)	Ward No. 18	EB No. 94	262	-	-
40501000	Hyderabad (M.Corp.) (Part)	Ward No. 18	EB No. 95	173	-	-
40501000	Hyderabad (M.Corp.) (Part)	Ward No. 18	EB No. 96	526	-	-

APPENDIX TO DISTRICT PRIMARY CENSUS ABSTRACT

TOTAL, SCHEDULED CASTES AND SCHEDULED TRIBES POPULATION - URBAN BLOCK WISE

Location code number	Name of Town	Name of Ward	Boundaries of urban block/ E.B. number	Total Population	Scheduled Caste Population	Scheduled Tribe Population
1	2	3	4	5	6	7
40501000	Hyderabad (M.Corp.) (Part)	Ward No. 18	EB No. 97	349	-	-
40501000	Hyderabad (M.Corp.) (Part)	Ward No. 18	EB No. 98	501	-	-
40501000	Hyderabad (M.Corp.) (Part)	Ward No. 18	EB No. 99	454	-	-
40501000	Hyderabad (M.Corp.) (Part)	Ward No. 18	EB No. 100	879	-	-
40501000	Hyderabad (M.Corp.) (Part)	Ward No. 18	EB No. 101	580	-	-
40501000	Hyderabad (M.Corp.) (Part)	Ward No. 18	EB No. 102	546	-	-
40501000	Hyderabad (M.Corp.) (Part)	Ward No. 18	EB No. 103	445	-	-
40501000	Hyderabad (M.Corp.) (Part)	Ward No. 18	EB No. 104	498	-	-
40501000	Hyderabad (M.Corp.) (Part)	Ward No. 18	EB No. 105	522	-	-
40501000	Hyderabad (M.Corp.) (Part)	Ward No. 18	EB No. 106	507	-	-
40501000	Hyderabad (M.Corp.) (Part)	Ward No. 18	EB No. 107	475	-	-
40501000	Hyderabad (M.Corp.) (Part)	Ward No. 18	EB No. 108	492	-	-
40501000	Hyderabad (M.Corp.) (Part)	Ward No. 18	EB No. 109	387	-	-
40501000	Hyderabad (M.Corp.) (Part)	Ward No. 18	EB No. 110	394	-	-
40501000	Hyderabad (M.Corp.) (Part)	Ward No. 18	EB No. 111	565	-	-
40501000	Hyderabad (M.Corp.) (Part)	Ward No. 18	EB No. 112	447	-	-
40501000	Hyderabad (M.Corp.) (Part)	Ward No. 18	EB No. 113	746	-	-
40501000	Hyderabad (M.Corp.) (Part)	Ward No. 18	EB No. 114	566	-	-
40501000	Hyderabad (M.Corp.) (Part)	Ward No. 18	EB No. 115	322	-	-
40501000	Hyderabad (M.Corp.) (Part)	Ward No. 18	EB No. 116	502	-	-
40501000	Hyderabad (M.Corp.) (Part)	Ward No. 18	EB No. 117	465	-	5
40501000	Hyderabad (M.Corp.) (Part)	Ward No. 18	EB No. 118	578	-	-
40501000	Hyderabad (M.Corp.) (Part)	Ward No. 18	EB No. 119	526	-	-
40501000	Hyderabad (M.Corp.) (Part)	Ward No. 18	EB No. 120	408	-	-
40501000	Hyderabad (M.Corp.) (Part)	Ward No. 18	EB No. 121	409	-	-
40501000	Hyderabad (M.Corp.) (Part)	Ward No. 18	EB No. 122	314	-	-
40501000	Hyderabad (M.Corp.) (Part)	Ward No. 18	EB No. 123	721	-	-
40501000	Hyderabad (M.Corp.) (Part)	Ward No. 18	EB No. 124	608	-	-
40501000	Hyderabad (M.Corp.) (Part)	Ward No. 18	EB No. 125	862	-	3
40501000	Hyderabad (M.Corp.) (Part)	Ward No. 18	EB No. 126	686	4	-
40501000	Hyderabad (M.Corp.) (Part)	Ward No. 18	EB No. 127	642	-	-
40501000	Hyderabad (M.Corp.) (Part)	Ward No. 18	EB No. 128	270	-	-
40501000	Hyderabad (M.Corp.) (Part)	Ward No. 18	EB No. 129	337	-	-
40501000	Hyderabad (M.Corp.) (Part)	Ward No. 18	EB No. 130	598	-	-
40501000	Hyderabad (M.Corp.) (Part)	Ward No. 18	EB No. 131	679	-	-
40501000	Hyderabad (M.Corp.) (Part)	Ward No. 18	EB No. 132	522	88	-
40501000	Hyderabad (M.Corp.) (Part)	Ward No. 18	EB No. 133	250	-	-
40501000	Hyderabad (M.Corp.) (Part)	Ward No. 18	EB No. 134	387	-	-
40501000	Hyderabad (M.Corp.) (Part)	Ward No. 18	EB No. 135	663	-	-
40501000	Hyderabad (M.Corp.) (Part)	Ward No. 18	EB No. 136	575	-	-
40501000	Hyderabad (M.Corp.) (Part)	Ward No. 18	EB No. 137	748	-	-
40501000	Hyderabad (M.Corp.) (Part)	Ward No. 18	EB No. 138	643	-	-
40501000	Hyderabad (M.Corp.) (Part)	Ward No. 18	EB No. 139	637	-	-
40501000	Hyderabad (M.Corp.) (Part)	Ward No. 18	EB No. 140	701	-	-
40501000	Hyderabad (M.Corp.) (Part)	Ward No. 18	EB No. 141	663	-	-
40501000	Hyderabad (M.Corp.) (Part)	Ward No. 18	EB No. 142	600	-	-

APPENDIX TO DISTRICT PRIMARY CENSUS ABSTRACT

TOTAL, SCHEDULED CASTES AND SCHEDULED TRIBES POPULATION - URBAN BLOCK WISE

Location code number	Name of Town	Name of Ward	Boundaries of urban block/ E.B. number	Total Population	Scheduled Caste Population	Scheduled Tribe Population
1	2	3	4	5	6	7
40501000	Hyderabad (M.Corp.) (Part)	Ward No. 18	EB No. 143	625	-	-
40501000	Hyderabad (M.Corp.) (Part)	Ward No. 18	EB No. 144	670	-	-
40501000	Hyderabad (M.Corp.) (Part)	Ward No. 18	EB No. 145	483	-	-
40501000	Hyderabad (M.Corp.) (Part)	Ward No. 18	EB No. 146	618	-	-
40501000	Hyderabad (M.Corp.) (Part)	Ward No. 18	EB No. 147	676	-	-
40501000	Hyderabad (M.Corp.) (Part)	Ward No. 18	EB No. 148	652	-	-
40501000	Hyderabad (M.Corp.) (Part)	Ward No. 18	EB No. 149	711	-	-
40501000	Hyderabad (M.Corp.) (Part)	Ward No. 18	EB No. 150	645	-	-
40501000	Hyderabad (M.Corp.) (Part)	Ward No. 18	EB No. 151	239	-	-
40501000	Hyderabad (M.Corp.) (Part)	Ward No. 18	EB No. 152	627	-	-
40501000	Hyderabad (M.Corp.) (Part)	Ward No. 18	EB No. 153	533	-	-
40501000	Hyderabad (M.Corp.) (Part)	Ward No. 18	EB No. 154	592	-	-
40501000	Hyderabad (M.Corp.) (Part)	Ward No. 18	EB No. 155	624	-	-
40501000	Hyderabad (M.Corp.) (Part)	Ward No. 18	EB No. 156	615	-	-
40501000	Hyderabad (M.Corp.) (Part)	Ward No. 18	EB No. 157	452	-	-
40501000	Hyderabad (M.Corp.) (Part)	Ward No. 18	EB No. 158	340	-	-
40501000	Hyderabad (M.Corp.) (Part)	Ward No. 18	EB No. 159	421	-	-
40501000	Hyderabad (M.Corp.) (Part)	Ward No. 18	EB No. 160	417	-	-
40501000	Hyderabad (M.Corp.) (Part)	Ward No. 18	EB No. 161	579	-	-
40501000	Hyderabad (M.Corp.) (Part)	Ward No. 18	EB No. 162	692	-	-
40501000	Hyderabad (M.Corp.) (Part)	Ward No. 18	EB No. 163	554	-	-
40501000	Hyderabad (M.Corp.) (Part)	Ward No. 18	EB No. 164	583	-	-
40501000	Hyderabad (M.Corp.) (Part)	Ward No. 18	EB No. 165	557	4	-
40501000	Hyderabad (M.Corp.) (Part)	Ward No. 18	EB No. 166	396	-	-
40501000	Hyderabad (M.Corp.) (Part)	Ward No. 18	EB No. 167	405	-	-
40501000	Hyderabad (M.Corp.) (Part)	Ward No. 18	EB No. 168	824	-	-
40501000	Hyderabad (M.Corp.) (Part)	Ward No. 18	EB No. 169	511	-	-
40501000	Hyderabad (M.Corp.) (Part)	Ward No. 18	EB No. 170	525	52	-
40501000	Hyderabad (M.Corp.) (Part)	Ward No. 18	EB No. 171	531	57	3
40501000	Hyderabad (M.Corp.) (Part)	Ward No. 18	EB No. 172	436	10	-
40501000	Hyderabad (M.Corp.) (Part)	Ward No. 18	EB No. 173	452	9	-
40501000	Hyderabad (M.Corp.) (Part)	Ward No. 18	EB No. 174	829	26	9
40501000	Hyderabad (M.Corp.) (Part)	Ward No. 18	EB No. 175	525	98	-
40501000	Hyderabad (M.Corp.) (Part)	Ward No. 18	EB No. 176	555	35	-
40501000	Hyderabad (M.Corp.) (Part)	Ward No. 18	EB No. 177	420	56	-
40501000	Hyderabad (M.Corp.) (Part)	Ward No. 18	EB No. 178	542	-	-
40501000	Hyderabad (M.Corp.) (Part)	Ward No. 18	EB No. 179	586	40	3
40501000	Hyderabad (M.Corp.) (Part)	Ward No. 18	EB No. 180	552	-	-
40501000	Hyderabad (M.Corp.) (Part)	Ward No. 18	EB No. 181	445	-	-
40501000	Hyderabad (M.Corp.) (Part)	Ward No. 18	EB No. 182	424	17	-
40501000	Hyderabad (M.Corp.) (Part)	Ward No. 18	EB No. 183	547	14	-
40501000	Hyderabad (M.Corp.) (Part)	Ward No. 18	EB No. 184	244	19	-
40501000	Hyderabad (M.Corp.) (Part)	Ward No. 18	EB No. 185	237	-	-
40501000	Hyderabad (M.Corp.) (Part)	Ward No. 18	EB No. 186	421	38	-
40501000	Hyderabad (M.Corp.) (Part)	Ward No. 18	EB No. 187	401	139	23
40501000	Hyderabad (M.Corp.) (Part)	Ward No. 18	EB No. 188	364	108	19

APPENDIX TO DISTRICT PRIMARY CENSUS ABSTRACT

TOTAL, SCHEDULED CASTES AND SCHEDULED TRIBES POPULATION - URBAN BLOCK WISE

Location code number	Name of Town	Name of Ward	Boundaries of urban block/ E.B. number	Total Population	Scheduled Caste Population	Scheduled Tribe Population
1	2	3	4	5	6	7
40501000	Hyderabad (M.Corp.) (Part)	Ward No. 18	EB No. 189	544	69	-
40501000	Hyderabad (M.Corp.) (Part)	Ward No. 18	EB No. 190	427	264	-
40501000	Hyderabad (M.Corp.) (Part)	Ward No. 18	EB No. 191	650	53	7
40501000	Hyderabad (M.Corp.) (Part)	Ward No. 18	EB No. 192	738	13	4
40501000	Hyderabad (M.Corp.) (Part)	Ward No. 18	EB No. 193	483	27	-
40501000	Hyderabad (M.Corp.) (Part)	Ward No. 18	EB No. 194	401	58	-
40501000	Hyderabad (M.Corp.) (Part)	Ward No. 18	EB No. 195	620	15	-
40501000	Hyderabad (M.Corp.) (Part)	Ward No. 18	EB No. 196	544	19	-
40501000	Hyderabad (M.Corp.) (Part)	Ward No. 18	EB No. 197	438	8	11
40501000	Hyderabad (M.Corp.) (Part)	Ward No. 18	EB No. 198	649	40	-
40501000	Hyderabad (M.Corp.) (Part)	Ward No. 18	EB No. 199	594	20	60
40501000	Hyderabad (M.Corp.) (Part)	Ward No. 18	EB No. 200	688	92	10
40501000	Hyderabad (M.Corp.) (Part)	Ward No. 18	EB No. 201	730	110	-
40501000	Hyderabad (M.Corp.) (Part)	Ward No. 18	EB No. 202	611	17	-
40501000	Hyderabad (M.Corp.) (Part)	Ward No. 18	EB No. 203	597	15	-
40501000	Hyderabad (M.Corp.) (Part)	Ward No. 18	EB No. 204	944	455	38
40501000	Hyderabad (M.Corp.) (Part)	Ward No. 18	EB No. 205	594	-	-
40501000	Hyderabad (M.Corp.) (Part)	Ward No. 18	EB No. 206	602	-	-
40501000	Hyderabad (M.Corp.) (Part)	Ward No. 18	EB No. 207	396	-	-
40501000	Hyderabad (M.Corp.) (Part)	Ward No. 18	EB No. 208	707	20	-
40501000	Hyderabad (M.Corp.) (Part)	Ward No. 18	EB No. 209	694	191	-
40501000	Hyderabad (M.Corp.) (Part)	Ward No. 18	EB No. 210	710	8	-
40501000	Hyderabad (M.Corp.) (Part)	Ward No. 18	EB No. 211	738	53	-
40501000	Hyderabad (M.Corp.) (Part)	Ward No. 18	EB No. 212	363	-	-
40501000	Hyderabad (M.Corp.) (Part)	Ward No. 18	EB No. 213	622	10	-
40501000	Hyderabad (M.Corp.) (Part)	Ward No. 18	EB No. 214	600	271	-
40501000	Hyderabad (M.Corp.) (Part)	Ward No. 18	EB No. 215	613	32	-
40501000	Hyderabad (M.Corp.) (Part)	Ward No. 18	EB No. 216	488	65	-
40501000	Hyderabad (M.Corp.) (Part)	Ward No. 18	EB No. 217	416	47	8
40501000	Hyderabad (M.Corp.) (Part)	Ward No. 18	EB No. 218	507	17	-
40501000	Hyderabad (M.Corp.) (Part)	Ward No. 18	EB No. 219	616	54	-
40501000	Hyderabad (M.Corp.) (Part)	Ward No. 18	EB No. 220	739	72	-
40501000	Hyderabad (M.Corp.) (Part)	Ward No. 18	EB No. 221	273	24	10
40501000	Hyderabad (M.Corp.) (Part)	Ward No. 18	EB No. 222	559	-	-
40501000	Hyderabad (M.Corp.) (Part)	Ward No. 18	EB No. 223	521	10	-
40501000	Hyderabad (M.Corp.) (Part)	Ward No. 18	EB No. 224	578	32	-
40501000	Hyderabad (M.Corp.) (Part)	Ward No. 18	EB No. 225	561	5	6
40501000	Hyderabad (M.Corp.) (Part)	Ward No. 18	EB No. 226	456	5	-
40501000	Hyderabad (M.Corp.) (Part)	Ward No. 18	EB No. 227	644	14	1
40501000	Hyderabad (M.Corp.) (Part)	Ward No. 18	EB No. 228	596	26	-
40501000	Hyderabad (M.Corp.) (Part)	Ward No. 18	EB No. 229	451	25	-
40501000	Hyderabad (M.Corp.) (Part)	Ward No. 18	EB No. 230	588	5	26
40501000	Hyderabad (M.Corp.) (Part)	Ward No. 18	EB No. 231	546	7	6
40501000	Hyderabad (M.Corp.) (Part)	Ward No. 18	EB No. 232	520	311	5
40501000	Hyderabad (M.Corp.) (Part)	Ward No. 18	EB No. 233	777	666	-
40501000	Hyderabad (M.Corp.) (Part)	Ward No. 18	EB No. 234	778	546	-

APPENDIX TO DISTRICT PRIMARY CENSUS ABSTRACT

TOTAL, SCHEDULED CASTES AND SCHEDULED TRIBES POPULATION - URBAN BLOCK WISE

Location code number	Name of Town	Name of Ward	Boundaries of urban block/ E.B. number	Total Population	Scheduled Caste Population	Scheduled Tribe Population
1	2	3	4	5	6	7
40501000	Hyderabad (M.Corp.) (Part)	Ward No. 18	EB No. 235	381	274	-
40501000	Hyderabad (M.Corp.) (Part)	Ward No. 18	EB No. 236	432	61	-
40501000	Hyderabad (M.Corp.) (Part)	Ward No. 18	EB No. 237	669	135	-
40501000	Hyderabad (M.Corp.) (Part)	Ward No. 18	EB No. 238	517	3	-
40501000	Hyderabad (M.Corp.) (Part)	Ward No. 18	EB No. 239	468	26	4
40501000	Hyderabad (M.Corp.) (Part)	Ward No. 18	EB No. 240	551	-	-
40501000	Hyderabad (M.Corp.) (Part)	Ward No. 18	EB No. 241	671	37	5
40501000	Hyderabad (M.Corp.) (Part)	Ward No. 18	EB No. 242	451	3	-
40501000	Hyderabad (M.Corp.) (Part)	Ward No. 18	EB No. 243	470	62	12
40501000	Hyderabad (M.Corp.) (Part)	Ward No. 18	EB No. 244	426	28	-
40501000	Hyderabad (M.Corp.) (Part)	Ward No. 18	EB No. 245	435	-	-
40501000	Hyderabad (M.Corp.) (Part)	Ward No. 18	EB No. 246	627	-	-
40501000	Hyderabad (M.Corp.) (Part)	Ward No. 18	EB No. 247	581	-	-
40501000	Hyderabad (M.Corp.) (Part)	Ward No. 18	EB No. 248	527	25	-
40501000	Hyderabad (M.Corp.) (Part)	Ward No. 18	EB No. 249	751	10	-
40501000	Hyderabad (M.Corp.) (Part)	Ward No. 18	EB No. 250	502	-	-
40501000	Hyderabad (M.Corp.) (Part)	Ward No. 18	EB No. 251	386	-	-
40501000	Hyderabad (M.Corp.) (Part)	Ward No. 18	EB No. 252	627	17	4
40501000	Hyderabad (M.Corp.) (Part)	Ward No. 18	EB No. 253	534	-	-
40501000	Hyderabad (M.Corp.) (Part)	Ward No. 18	EB No. 254	610	34	-
40501000	Hyderabad (M.Corp.) (Part)	Ward No. 18	EB No. 255	670	29	-
40501000	Hyderabad (M.Corp.) (Part)	Ward No. 18	EB No. 256	630	175	-
40501000	Hyderabad (M.Corp.) (Part)	Ward No. 18	EB No. 257	642	45	-
40501000	Hyderabad (M.Corp.) (Part)	Ward No. 18	EB No. 258	965	10	-
40501000	Hyderabad (M.Corp.) (Part)	Ward No. 18	EB No. 259	552	28	-
40501000	Hyderabad (M.Corp.) (Part)	Ward No. 18	EB No. 260	625	17	-
40501000	Hyderabad (M.Corp.) (Part)	Ward No. 18	EB No. 261	608	-	-
40501000	Hyderabad (M.Corp.) (Part)	Ward No. 18	EB No. 262	636	75	-
40501000	Hyderabad (M.Corp.) (Part)	Ward No. 18	EB No. 263	742	146	5
40501000	Hyderabad (M.Corp.) (Part)	Ward No. 18	EB No. 264	717	123	62
40501000	Hyderabad (M.Corp.) (Part)	Ward No. 18	EB No. 265	532	96	-
40501000	Hyderabad (M.Corp.) (Part)	Ward No. 18	EB No. 266	688	46	91
40501000	Hyderabad (M.Corp.) (Part)	Ward No. 18	EB No. 267	768	122	-
40501000	Hyderabad (M.Corp.) (Part)	Ward No. 18	EB No. 268	591	55	-
40501000	Hyderabad (M.Corp.) (Part)	Ward No. 18	EB No. 269	408	70	-
40501000	Hyderabad (M.Corp.) (Part)	Ward No. 18	EB No. 270	466	12	5
40501000	Hyderabad (M.Corp.) (Part)	Ward No. 18	EB No. 271	499	-	2
40501000	Hyderabad (M.Corp.) (Part)	Ward No. 18	EB No. 272	510	51	-
40501000	Hyderabad (M.Corp.) (Part)	Ward No. 18	EB No. 273	678	637	1
40501000	Hyderabad (M.Corp.) (Part)	Ward No. 18	EB No. 274	930	541	79
40501000	Hyderabad (M.Corp.) (Part)	Ward No. 18	EB No. 275	251	135	4
40501000	Hyderabad (M.Corp.) (Part)	Ward No. 18	EB No. 276	666	5	-
40501000	Hyderabad (M.Corp.) (Part)	Ward No. 18	EB No. 277	542	3	-
40501000	Hyderabad (M.Corp.) (Part)	Ward No. 18	EB No. 278	123	9	-
40501000	Hyderabad (M.Corp.) (Part)	Ward No. 18	EB No. 279	435	39	-
40501000	Hyderabad (M.Corp.) (Part)	Ward No. 18	EB No. 280	869	7	-

APPENDIX TO DISTRICT PRIMARY CENSUS ABSTRACT

TOTAL, SCHEDULED CASTES AND SCHEDULED TRIBES POPULATION - URBAN BLOCK WISE

Location code number	Name of Town	Name of Ward	Boundaries of urban block/ E.B. number	Total Population	Scheduled Caste Population	Scheduled Tribe Population
1	2	3	4	5	6	7
40501000	Hyderabad (M.Corp.) (Part)	Ward No. 18	EB No. 281	364	64	6
40501000	Hyderabad (M.Corp.) (Part)	Ward No. 18	EB No. 282	657	42	-
40501000	Hyderabad (M.Corp.) (Part)	Ward No. 18	EB No. 283	665	52	-
40501000	Hyderabad (M.Corp.) (Part)	Ward No. 18	EB No. 284	414	21	-
40501000	Hyderabad (M.Corp.) (Part)	Ward No. 18	EB No. 285	534	159	-
40501000	Hyderabad (M.Corp.) (Part)	Ward No. 18	EB No. 286	584	5	-
40501000	Hyderabad (M.Corp.) (Part)	Ward No. 18	EB No. 287	664	38	4
40501000	Hyderabad (M.Corp.) (Part)	Ward No. 18	EB No. 288	533	14	30
40501000	Hyderabad (M.Corp.) (Part)	Ward No. 18	EB No. 289	675	90	-
40501000	Hyderabad (M.Corp.) (Part)	Ward No. 18	EB No. 290	458	30	5
40501000	Hyderabad (M.Corp.) (Part)	Ward No. 18	EB No. 291	473	5	-
40501000	Hyderabad (M.Corp.) (Part)	Ward No. 18	EB No. 292	693	-	-
40501000	Hyderabad (M.Corp.) (Part)	Ward No. 18	EB No. 293	547	-	-
40501000	Hyderabad (M.Corp.) (Part)	Ward No. 18	EB No. 294	509	110	10
40501000	Hyderabad (M.Corp.) (Part)	Ward No. 18	EB No. 295	487	67	-
40501000	Hyderabad (M.Corp.) (Part)	Ward No. 18	EB No. 296	762	47	-
40501000	Hyderabad (M.Corp.) (Part)	Ward No. 18	EB No. 297	496	31	-
40501000	Hyderabad (M.Corp.) (Part)	Ward No. 18	EB No. 298	524	4	-
40501000	Hyderabad (M.Corp.) (Part)	Ward No. 18	EB No. 299	835	-	-
40501000	Hyderabad (M.Corp.) (Part)	Ward No. 18	EB No. 300	647	-	6
40501000	Hyderabad (M.Corp.) (Part)	Ward No. 18	EB No. 301	538	237	-
40501000	Hyderabad (M.Corp.) (Part)	Ward No. 18	EB No. 302	493	48	7
40501000	Hyderabad (M.Corp.) (Part)	Ward No. 18	EB No. 303	455	-	5
40501000	Hyderabad (M.Corp.) (Part)	Ward No. 18	EB No. 304	368	-	-
40501000	Hyderabad (M.Corp.) (Part)	Ward No. 18	EB No. 305	670	-	-
40501000	Hyderabad (M.Corp.) (Part)	Ward No. 18	EB No. 306	373	17	-
40501000	Hyderabad (M.Corp.) (Part)	Ward No. 18	EB No. 307	671	-	2
40501000	Hyderabad (M.Corp.) (Part)	Ward No. 18	EB No. 308	661	22	-
40501000	Hyderabad (M.Corp.) (Part)	Ward No. 18	EB No. 309	713	-	-
40501000	Hyderabad (M.Corp.) (Part)	Ward No. 18	EB No. 310	427	-	-
40501000	Hyderabad (M.Corp.) (Part)	Ward No. 18	EB No. 311	290	-	-
40501000	Hyderabad (M.Corp.) (Part)	Ward No. 18	EB No. 312	362	-	-
40501000	Hyderabad (M.Corp.) (Part)	Ward No. 18	EB No. 313	351	17	-
40501000	Hyderabad (M.Corp.) (Part)	Ward No. 18	EB No. 314	597	-	-
40501000	Hyderabad (M.Corp.) (Part)	Ward No. 18	EB No. 315	333	-	-
40501000	Hyderabad (M.Corp.) (Part)	Ward No. 18	EB No. 316	658	103	3
40501000	Hyderabad (M.Corp.) (Part)	Ward No. 18	EB No. 317	523	-	-
40501000	Hyderabad (M.Corp.) (Part)	Ward No. 18	EB No. 318	404	14	171
40501000	Hyderabad (M.Corp.) (Part)	Ward No. 18	EB No. 319	504	127	-
40501000	Hyderabad (M.Corp.) (Part)	Ward No. 18	EB No. 320	514	14	-
40501000	Hyderabad (M.Corp.) (Part)	Ward No. 18	EB No. 321	603	15	7
40501000	Hyderabad (M.Corp.) (Part)	Ward No. 18	EB No. 322	248	-	202
40501000	Hyderabad (M.Corp.) (Part)	Ward No. 18	EB No. 323	546	-	-
40501000	Hyderabad (M.Corp.) (Part)	Ward No. 18	EB No. 324	517	87	274
40501000	Hyderabad (M.Corp.) (Part)	Ward No. 18	EB No. 325	491	82	256
40501000	Hyderabad (M.Corp.) (Part)	Ward No. 18	EB No. 326	461	-	-

APPENDIX TO DISTRICT PRIMARY CENSUS ABSTRACT

TOTAL, SCHEDULED CASTES AND SCHEDULED TRIBES POPULATION - URBAN BLOCK WISE

Location code number	Name of Town	Name of Ward	Boundaries of urban block/ E.B. number	Total Population	Scheduled Caste Population	Scheduled Tribe Population
1	2	3	4	5	6	7
40501000	Hyderabad (M.Corp.) (Part)	Ward No. 18	EB No. 327	774	1	648
40501000	Hyderabad (M.Corp.) (Part)	Ward No. 18	EB No. 328	659	-	-
40501000	Hyderabad (M.Corp.) (Part)	Ward No. 18	EB No. 329	506	17	336
40501000	Hyderabad (M.Corp.) (Part)	Ward No. 18	EB No. 330	548	112	60
40501000	Hyderabad (M.Corp.) (Part)	Ward No. 18	EB No. 331	543	46	462
40501000	Hyderabad (M.Corp.) (Part)	Ward No. 18	EB No. 332	505	-	498
40501000	Hyderabad (M.Corp.) (Part)	Ward No. 18	EB No. 333	337	39	-
40501000	Hyderabad (M.Corp.) (Part)	Ward No. 18	EB No. 334	750	-	-
40501000	Hyderabad (M.Corp.) (Part)	Ward No. 18	EB No. 335	855	-	-
40501000	Hyderabad (M.Corp.) (Part)	Ward No. 18	EB No. 336	831	-	-
40501000	Hyderabad (M.Corp.) (Part)	Ward No. 18	EB No. 337	416	-	-
40501000	Hyderabad (M.Corp.) (Part)	Ward No. 18	EB No. 338	381	-	-
40501000	Hyderabad (M.Corp.) (Part)	Ward No. 18	EB No. 339	411	49	24
40501000	Hyderabad (M.Corp.) (Part)	Ward No. 18	EB No. 340	657	-	-
40501000	Hyderabad (M.Corp.) (Part)	Ward No. 18	EB No. 341	358	-	-
40501000	Hyderabad (M.Corp.) (Part)	Ward No. 18	EB No. 342	429	-	-
40501000	Hyderabad (M.Corp.) (Part)	Ward No. 18	EB No. 343	532	-	-
40501000	Hyderabad (M.Corp.) (Part)	Ward No. 18	EB No. 344	558	-	-
40501000	Hyderabad (M.Corp.) (Part)	Ward No. 18	EB No. 345	551	344	8
40501000	Hyderabad (M.Corp.) (Part)	Ward No. 18	EB No. 346	187	55	10
40501000	Hyderabad (M.Corp.) (Part)	Ward No. 18	EB No. 347	473	17	-
40501000	Hyderabad (M.Corp.) (Part)	Ward No. 18	EB No. 348	633	41	6
40501000	Hyderabad (M.Corp.) (Part)	Ward No. 18	EB No. 349	350	-	-
40501000	Hyderabad (M.Corp.) (Part)	Ward No. 18	EB No. 350	573	124	-
40501000	Hyderabad (M.Corp.) (Part)	Ward No. 18	EB No. 351	554	28	-
40501000	Hyderabad (M.Corp.) (Part)	Ward No. 18	EB No. 352	501	-	18
40501000	Hyderabad (M.Corp.) (Part)	Ward No. 18	EB No. 353	846	74	-
40501000	Hyderabad (M.Corp.) (Part)	Ward No. 18	EB No. 354	438	55	-
40501000	Hyderabad (M.Corp.) (Part)	Ward No. 18	EB No. 355	552	149	-
40501000	Hyderabad (M.Corp.) (Part)	Ward No. 18	EB No. 356	631	209	-
40501000	Hyderabad (M.Corp.) (Part)	Ward No. 18	EB No. 357	406	25	5
40501000	Hyderabad (M.Corp.) (Part)	Ward No. 18	EB No. 358	656	259	-
40501000	Hyderabad (M.Corp.) (Part)	Ward No. 18	EB No. 359	527	506	-
40501000	Hyderabad (M.Corp.) (Part)	Ward No. 18	EB No. 360	439	7	5
40501000	Hyderabad (M.Corp.) (Part)	Ward No. 18	EB No. 361	394	36	14
40501000	Hyderabad (M.Corp.) (Part)	Ward No. 18	EB No. 362	776	156	8
40501000	Hyderabad (M.Corp.) (Part)	Ward No. 18	EB No. 363	680	42	7
40501000	Hyderabad (M.Corp.) (Part)	Ward No. 18	EB No. 364	456	29	-
40501000	Hyderabad (M.Corp.) (Part)	Ward No. 18	EB No. 365	597	446	4
40501000	Hyderabad (M.Corp.) (Part)	Ward No. 18	EB No. 366	636	-	-
40501000	Hyderabad (M.Corp.) (Part)	Ward No. 18	EB No. 367	730	649	11
40501000	Hyderabad (M.Corp.) (Part)	Ward No. 18	EB No. 368	623	-	-
40501000	Hyderabad (M.Corp.) (Part)	Ward No. 18	EB No. 369	496	-	-
40501000	Hyderabad (M.Corp.) (Part)	Ward No. 18	EB No. 370	443	-	-
40501000	Hyderabad (M.Corp.) (Part)	Ward No. 18	EB No. 371	343	-	-
40501000	Hyderabad (M.Corp.) (Part)	Ward No. 18	EB No. 372	342	-	-

APPENDIX TO DISTRICT PRIMARY CENSUS ABSTRACT

TOTAL, SCHEDULED CASTES AND SCHEDULED TRIBES POPULATION - URBAN BLOCK WISE

Location code number	Name of Town	Name of Ward	Boundaries of urban block/ E.B. number	Total Population	Scheduled Caste Population	Scheduled Tribe Population
1	2	3	4	5	6	7
40501000	Hyderabad (M.Corp.) (Part)	Ward No. 18	EB No. 373	490	-	-
40501000	Hyderabad (M.Corp.) (Part)	Ward No. 18	EB No. 374	574	-	-
40501000	Hyderabad (M.Corp.) (Part)	Ward No. 18	EB No. 375	556	-	95
40501000	Hyderabad (M.Corp.) (Part)	Ward No. 18	EB No. 376	679	-	-
40501000	Hyderabad (M.Corp.) (Part)	Ward No. 18	EB No. 377	509	-	-
40501000	Hyderabad (M.Corp.) (Part)	Ward No. 18	EB No. 378	615	356	115
40501000	Hyderabad (M.Corp.) (Part)	Ward No. 18	EB No. 379	678	78	309
40501000	Hyderabad (M.Corp.) (Part)	Ward No. 18	EB No. 380	621	-	-
40501000	Hyderabad (M.Corp.) (Part)	Ward No. 18	EB No. 381	481	-	-
40501000	Hyderabad (M.Corp.) (Part)	Ward No. 18	EB No. 382	431	-	-
40501000	Hyderabad (M.Corp.) (Part)	Ward No. 18	EB No. 383	467	32	4
40501000	Hyderabad (M.Corp.) (Part)	Ward No. 18	EB No. 384	539	-	-
40501000	Hyderabad (M.Corp.) (Part)	Ward No. 18	EB No. 385	311	-	8
40501000	Hyderabad (M.Corp.) (Part)	Ward No. 18	EB No. 386	501	47	24
40501000	Hyderabad (M.Corp.) (Part)	Ward No. 18	EB No. 387	488	-	-
40501000	Hyderabad (M.Corp.) (Part)	Ward No. 18	EB No. 388	434	-	-
40501000	Hyderabad (M.Corp.) (Part)	Ward No. 18	EB No. 389	529	60	-
40501000	Hyderabad (M.Corp.) (Part)	Ward No. 18	EB No. 390	313	-	-
40501000	Hyderabad (M.Corp.) (Part)	Ward No. 18	EB No. 391	317	-	-
40501000	Hyderabad (M.Corp.) (Part)	Ward No. 18	EB No. 392	444	-	-
40501000	Hyderabad (M.Corp.) (Part)	Ward No. 18	EB No. 393	572	-	-
40501000	Hyderabad (M.Corp.) (Part)	Ward No. 18	EB No. 394	409	-	-
40501000	Hyderabad (M.Corp.) (Part)	Ward No. 18	EB No. 395	337	-	-
40501000	Hyderabad (M.Corp.) (Part)	Ward No. 18	EB No. 396	360	-	-
40501000	Hyderabad (M.Corp.) (Part)	Ward No. 18	EB No. 397	307	-	-
40501000	Hyderabad (M.Corp.) (Part)	Ward No. 18	EB No. 398	295	-	-
40501000	Hyderabad (M.Corp.) (Part)	Ward No. 18	EB No. 399	500	6	-
40501000	Hyderabad (M.Corp.) (Part)	Ward No. 18	EB No. 400	402	-	-
40501000	Hyderabad (M.Corp.) (Part)	Ward No. 18	EB No. 401	342	52	-
40501000	Hyderabad (M.Corp.) (Part)	Ward No. 18	EB No. 402	285	-	-
40501000	Hyderabad (M.Corp.) (Part)	Ward No. 18	EB No. 403	806	-	-
40501000	Hyderabad (M.Corp.) (Part)	Ward No. 18	EB No. 404	405	-	-
40501000	Hyderabad (M.Corp.) (Part)	Ward No. 18	EB No. 405	459	-	-
40501000	Hyderabad (M.Corp.) (Part)	Ward No. 18	EB No. 406	550	38	-
40501000	Hyderabad (M.Corp.) (Part)	Ward No. 18	EB No. 407	514	-	-
40501000	Hyderabad (M.Corp.) (Part)	Ward No. 18	EB No. 408	224	-	-
40501000	Hyderabad (M.Corp.) (Part)	Ward No. 18	EB No. 409	450	-	-
40501000	Hyderabad (M.Corp.) (Part)	Ward No. 18	EB No. 410	568	-	-
40501000	Hyderabad (M.Corp.) (Part)	Ward No. 18	EB No. 411	190	-	-
40501000	Hyderabad (M.Corp.) (Part)	Ward No. 18	EB No. 412	709	119	-
40501000	Hyderabad (M.Corp.) (Part)	Ward No. 18	EB No. 413	626	3	1
40501000	Hyderabad (M.Corp.) (Part)	Ward No. 18	EB No. 414	643	37	-
40501000	Hyderabad (M.Corp.) (Part)	Ward No. 18	EB No. 415	347	-	-
40501000	Hyderabad (M.Corp.) (Part)	Ward No. 18	EB No. 416	691	11	-
40501000	Hyderabad (M.Corp.) (Part)	Ward No. 18	EB No. 417	437	34	6
40501000	Hyderabad (M.Corp.) (Part)	Ward No. 18	EB No. 418	317	27	-

APPENDIX TO DISTRICT PRIMARY CENSUS ABSTRACT

TOTAL, SCHEDULED CASTES AND SCHEDULED TRIBES POPULATION - URBAN BLOCK WISE

Location code number	Name of Town	Name of Ward	Boundaries of urban block/ E.B. number	Total Population	Scheduled Caste Population	Scheduled Tribe Population
1	2	3	4	5	6	7
40501000	Hyderabad (M.Corp.) (Part)	Ward No. 18	EB No. 419	451	-	-
40501000	Hyderabad (M.Corp.) (Part)	Ward No. 18	EB No. 420	539	-	-
40501000	Hyderabad (M.Corp.) (Part)	Ward No. 18	EB No. 421	618	-	-
40501000	Hyderabad (M.Corp.) (Part)	Ward No. 18	EB No. 422	620	-	-
40501000	Hyderabad (M.Corp.) (Part)	Ward No. 18	EB No. 423	848	-	-
40501000	Hyderabad (M.Corp.) (Part)	Ward No. 18	EB No. 424	473	-	-
40501000	Hyderabad (M.Corp.) (Part)	Ward No. 18	EB No. 425	400	-	-
40501000	Hyderabad (M.Corp.) (Part)	Ward No. 18	EB No. 426	467	-	-
40501000	Hyderabad (M.Corp.) (Part)	Ward No. 18	EB No. 427	330	-	33
40501000	Hyderabad (M.Corp.) (Part)	Ward No. 18	EB No. 428	419	-	-
40501000	Hyderabad (M.Corp.) (Part)	Ward No. 18	EB No. 429	448	-	-
40501000	Hyderabad (M.Corp.) (Part)	Ward No. 18	EB No. 430	786	-	-
40501000	Hyderabad (M.Corp.) (Part)	Ward No. 18	EB No. 431	597	-	-
40501000	Hyderabad (M.Corp.) (Part)	Ward No. 18	EB No. 432	521	-	-
40501000	Hyderabad (M.Corp.) (Part)	Ward No. 18	EB No. 433	550	-	-
40501000	Hyderabad (M.Corp.) (Part)	Ward No. 18	EB No. 434	543	-	-
40501000	Hyderabad (M.Corp.) (Part)	Ward No. 18	EB No. 435	217	-	-
40501000	Hyderabad (M.Corp.) (Part)	Ward No. 18	EB No. 436	510	-	-
40501000	Hyderabad (M.Corp.) (Part)	Ward No. 18	EB No. 437	333	-	-
40501000	Hyderabad (M.Corp.) (Part)	Ward No. 18	EB No. 438	447	-	-
40501000	Hyderabad (M.Corp.) (Part)	Ward No. 18	EB No. 439	547	-	-
40501000	Hyderabad (M.Corp.) (Part)	Ward No. 18	EB No. 440	462	-	-
40501000	Hyderabad (M.Corp.) (Part)	Ward No. 18	EB No. 441	386	-	-
40501000	Hyderabad (M.Corp.) (Part)	Ward No. 18	EB No. 442	324	-	-
40501000	Hyderabad (M.Corp.) (Part)	Ward No. 18	EB No. 443	373	-	-
40501000	Hyderabad (M.Corp.) (Part)	Ward No. 18	EB No. 444	404	-	-
40501000	Hyderabad (M.Corp.) (Part)	Ward No. 18	EB No. 445	664	-	-
40501000	Hyderabad (M.Corp.) (Part)	Ward No. 18	EB No. 446	293	-	-
40501000	Hyderabad (M.Corp.) (Part)	Ward No. 18	EB No. 447	570	-	-
40501000	Hyderabad (M.Corp.) (Part)	Ward No. 18	EB No. 448	671	-	-
40501000	Hyderabad (M.Corp.) (Part)	Ward No. 18	EB No. 449	606	3	-
40501000	Hyderabad (M.Corp.) (Part)	Ward No. 18	EB No. 450	484	-	-
40501000	Hyderabad (M.Corp.) (Part)	Ward No. 18	EB No. 451	339	-	-
40501000	Hyderabad (M.Corp.) (Part)	Ward No. 18	EB No. 452	363	-	-
40501000	Hyderabad (M.Corp.) (Part)	Ward No. 18	EB No. 453	440	-	-
40501000	Hyderabad (M.Corp.) (Part)	Ward No. 18	EB No. 454	232	-	-
40501000	Hyderabad (M.Corp.) (Part)	Ward No. 18	EB No. 455	694	-	-
40501000	Hyderabad (M.Corp.) (Part)	Ward No. 18	EB No. 456	357	-	-
40501000	Hyderabad (M.Corp.) (Part)	Ward No. 18	EB No. 457	633	-	-
40501000	Hyderabad (M.Corp.) (Part)	Ward No. 18	EB No. 458	408	-	-
40501000	Hyderabad (M.Corp.) (Part)	Ward No. 18	EB No. 459	574	-	-
40501000	Hyderabad (M.Corp.) (Part)	Ward No. 18	EB No. 460	529	-	-
40501000	Hyderabad (M.Corp.) (Part)	Ward No. 18	EB No. 461	547	152	27
40501000	Hyderabad (M.Corp.) (Part)	Ward No. 18	EB No. 462	201	-	-
40501000	Hyderabad (M.Corp.) (Part)	Ward No. 18	EB No. 463	428	39	-
40501000	Hyderabad (M.Corp.) (Part)	Ward No. 18	EB No. 464	340	-	-

APPENDIX TO DISTRICT PRIMARY CENSUS ABSTRACT

TOTAL, SCHEDULED CASTES AND SCHEDULED TRIBES POPULATION - URBAN BLOCK WISE

Location code number	Name of Town	Name of Ward	Boundaries of urban block/ E.B. number	Total Population	Scheduled Caste Population	Scheduled Tribe Population
1	2	3	4	5	6	7
40501000	Hyderabad (M.Corp.) (Part)	Ward No. 18	EB No. 465	688	8	-
40501000	Hyderabad (M.Corp.) (Part)	Ward No. 18	EB No. 466	304	-	-
40501000	Hyderabad (M.Corp.) (Part)	Ward No. 18	EB No. 467	492	-	-
40501000	Hyderabad (M.Corp.) (Part)	Ward No. 18	EB No. 468	370	-	-
40501000	Hyderabad (M.Corp.) (Part)	Ward No. 18	EB No. 469	314	-	-
40501000	Hyderabad (M.Corp.) (Part)	Ward No. 18	EB No. 470	666	-	-
40501000	Hyderabad (M.Corp.) (Part)	Ward No. 18	EB No. 471	618	-	-
40501000	Hyderabad (M.Corp.) (Part)	Ward No. 18	EB No. 472	684	-	-
40501000	Hyderabad (M.Corp.) (Part)	Ward No. 18	EB No. 473	431	-	-
40501000	Hyderabad (M.Corp.) (Part)	Ward No. 18	EB No. 474	605	4	-
40501000	Hyderabad (M.Corp.) (Part)	Ward No. 18	EB No. 475	593	-	-
40501000	Hyderabad (M.Corp.) (Part)	Ward No. 18	EB No. 476	405	-	-
40501000	Hyderabad (M.Corp.) (Part)	Ward No. 18	EB No. 477	629	-	-
40501000	Hyderabad (M.Corp.) (Part)	Ward No. 18	EB No. 478	629	-	-
40501000	Hyderabad (M.Corp.) (Part)	Ward No. 18	EB No. 479	498	-	-
40501000	Hyderabad (M.Corp.) (Part)	Ward No. 18	EB No. 480	621	-	-
40501000	Hyderabad (M.Corp.) (Part)	Ward No. 18	EB No. 481	648	-	-
40501000	Hyderabad (M.Corp.) (Part)	Ward No. 18	EB No. 482	349	-	-
40501000	Hyderabad (M.Corp.) (Part)	Ward No. 18	EB No. 483	265	-	-
40501000	Hyderabad (M.Corp.) (Part)	Ward No. 18	EB No. 484	251	-	-
40501000	Hyderabad (M.Corp.) (Part)	Ward No. 18	EB No. 485	532	-	-
40501000	Hyderabad (M.Corp.) (Part)	Ward No. 18	EB No. 486	340	-	-
40501000	Hyderabad (M.Corp.) (Part)	Ward No. 18	EB No. 487	292	-	-
40501000	Hyderabad (M.Corp.) (Part)	Ward No. 18	EB No. 488	285	-	-
40501000	Hyderabad (M.Corp.) (Part)	Ward No. 18	EB No. 489	380	-	-
40501000	Hyderabad (M.Corp.) (Part)	Ward No. 18	EB No. 490	313	-	-
40501000	Hyderabad (M.Corp.) (Part)	Ward No. 18	EB No. 491	295	-	-
40501000	Hyderabad (M.Corp.) (Part)	Ward No. 18	EB No. 492	300	-	-
40501000	Hyderabad (M.Corp.) (Part)	Ward No. 18	EB No. 493	403	-	-
40501000	Hyderabad (M.Corp.) (Part)	Ward No. 18	EB No. 494	347	-	-
40501000	Hyderabad (M.Corp.) (Part)	Ward No. 18	EB No. 495	945	-	-
40501000	Hyderabad (M.Corp.) (Part)	Ward No. 18	EB No. 496	524	-	-
40501000	Hyderabad (M.Corp.) (Part)	Ward No. 18	EB No. 497	571	-	-
40501000	Hyderabad (M.Corp.) (Part)	Ward No. 18	EB No. 498	461	-	-
40501000	Hyderabad (M.Corp.) (Part)	Ward No. 18	EB No. 499	388	-	-
40501000	Hyderabad (M.Corp.) (Part)	Ward No. 18	EB No. 500	311	-	-
40501000	Hyderabad (M.Corp.) (Part)	Ward No. 18	EB No. 501	463	-	-
40501000	Hyderabad (M.Corp.) (Part)	Ward No. 18	EB No. 502	478	-	-
40501000	Hyderabad (M.Corp.) (Part)	Ward No. 18	EB No. 503	279	-	-
40501000	Hyderabad (M.Corp.) (Part)	Ward No. 18	EB No. 504	611	-	-
40501000	Hyderabad (M.Corp.) (Part)	Ward No. 18	EB No. 505	722	-	-
40501000	Hyderabad (M.Corp.) (Part)	Ward No. 18	EB No. 506	392	-	-
40501000	Hyderabad (M.Corp.) (Part)	Ward No. 18	EB No. 507	279	-	-
40501000	Hyderabad (M.Corp.) (Part)	Ward No. 18	EB No. 508	591	-	-
40501000	Hyderabad (M.Corp.) (Part)	Ward No. 18	EB No. 509	302	-	-
40501000	Hyderabad (M.Corp.) (Part)	Ward No. 18	EB No. 510	543	-	-

APPENDIX TO DISTRICT PRIMARY CENSUS ABSTRACT

TOTAL, SCHEDULED CASTES AND SCHEDULED TRIBES POPULATION - URBAN BLOCK WISE

Location code number	Name of Town	Name of Ward	Boundaries of urban block/ E.B. number	Total Population	Scheduled Caste Population	Scheduled Tribe Population
1	2	3	4	5	6	7
40501000	Hyderabad (M.Corp.) (Part)	Ward No. 18	EB No. 511	469	25	-
40501000	Hyderabad (M.Corp.) (Part)	Ward No. 18	EB No. 512	518	5	-
40501000	Hyderabad (M.Corp.) (Part)	Ward No. 18	EB No. 513	589	-	-
40501000	Hyderabad (M.Corp.) (Part)	Ward No. 18	EB No. 514	575	-	-
40501000	Hyderabad (M.Corp.) (Part)	Ward No. 18	EB No. 515	731	-	-
40501000	Hyderabad (M.Corp.) (Part)	Ward No. 18	EB No. 516	601	-	-
40501000	Hyderabad (M.Corp.) (Part)	Ward No. 18	EB No. 517	643	-	19
40501000	Hyderabad (M.Corp.) (Part)	Ward No. 18	EB No. 518	634	-	-
40501000	Hyderabad (M.Corp.) (Part)	Ward No. 18	EB No. 519	518	80	5
40501000	Hyderabad (M.Corp.) (Part)	Ward No. 18	EB No. 520	529	24	-
40501000	Hyderabad (M.Corp.) (Part)	Ward No. 18	EB No. 521	505	22	-
40501000	Hyderabad (M.Corp.) (Part)	Ward No. 18	EB No. 522	385	27	-
40501000	Hyderabad (M.Corp.) (Part)	Ward No. 18	EB No. 523	401	46	6
40501000	Hyderabad (M.Corp.) (Part)	Ward No. 18	EB No. 524	498	4	-
40501000	Hyderabad (M.Corp.) (Part)	Ward No. 18	EB No. 525	340	33	-
40501000	Hyderabad (M.Corp.) (Part)	Ward No. 18	EB No. 526	470	-	-
40501000	Hyderabad (M.Corp.) (Part)	Ward No. 18	EB No. 527	329	-	-
40501000	Hyderabad (M.Corp.) (Part)	Ward No. 18	EB No. 528	672	36	-
40501000	Hyderabad (M.Corp.) (Part)	Ward No. 18	EB No. 529	359	41	-
40501000	Hyderabad (M.Corp.) (Part)	Ward No. 18	EB No. 530	420	19	-
40501000	Hyderabad (M.Corp.) (Part)	Ward No. 18	EB No. 531	535	40	-
40501000	Hyderabad (M.Corp.) (Part)	Ward No. 18	EB No. 532	713	16	-
40501000	Hyderabad (M.Corp.) (Part)	Ward No. 18	EB No. 533	814	9	-
40501000	Hyderabad (M.Corp.) (Part)	Ward No. 18	EB No. 534	542	-	-
40501000	Hyderabad (M.Corp.) (Part)	Ward No. 18	EB No. 535	801	14	282
40501000	Hyderabad (M.Corp.) (Part)	Ward No. 18	EB No. 536	721	70	-
40501000	Hyderabad (M.Corp.) (Part)	Ward No. 18	EB No. 537	209	-	-
40501000	Hyderabad (M.Corp.) (Part)	Ward No. 18	EB No. 538	328	-	-
40501000	Hyderabad (M.Corp.) (Part)	Ward No. 18	EB No. 539	402	10	-
40501000	Hyderabad (M.Corp.) (Part)	Ward No. 18	EB No. 540	478	-	-
40501000	Hyderabad (M.Corp.) (Part)	Ward No. 18	EB No. 541	165	-	-
40501000	Hyderabad (M.Corp.) (Part)	Ward No. 18	EB No. 542	431	-	-
40501000	Hyderabad (M.Corp.) (Part)	Ward No. 18	EB No. 543	475	-	-
40501000	Hyderabad (M.Corp.) (Part)	Ward No. 18	EB No. 544	562	-	-
40501000	Hyderabad (M.Corp.) (Part)	Ward No. 18	EB No. 545	313	-	-
40501000	Hyderabad (M.Corp.) (Part)	Ward No. 18	EB No. 546	323	18	-
40501000	Hyderabad (M.Corp.) (Part)	Ward No. 18	EB No. 547	629	81	-
40501000	Hyderabad (M.Corp.) (Part)	Ward No. 18	EB No. 548	706	80	-
40501000	Hyderabad (M.Corp.) (Part)	Ward No. 18	EB No. 549	565	-	-
40501000	Hyderabad (M.Corp.) (Part)	Ward No. 18	EB No. 551	538	4	5
40501000	Hyderabad (M.Corp.) (Part)	Ward No. 18	EB No. 552	657	6	-
40501000	Hyderabad (M.Corp.) (Part)	Ward No. 18	EB No. 553	512	2	-
40501000	Hyderabad (M.Corp.) (Part)	Ward No. 18	EB No. 554	504	-	-
40501000	Hyderabad (M.Corp.) (Part)	Ward No. 18	EB No. 555	248	7	10
40501000	Hyderabad (M.Corp.) (Part)	Ward No. 18	EB No. 556	806	45	-
40501000	Hyderabad (M.Corp.) (Part)	Ward No. 18	EB No. 557	714	-	-

APPENDIX TO DISTRICT PRIMARY CENSUS ABSTRACT

TOTAL, SCHEDULED CASTES AND SCHEDULED TRIBES POPULATION - URBAN BLOCK WISE

Location code number	Name of Town	Name of Ward	Boundaries of urban block/ E.B. number	Total Population	Scheduled Caste Population	Scheduled Tribe Population
1	2	3	4	5	6	7
40501000	Hyderabad (M.Corp.) (Part)	Ward No. 18	EB No. 558	628	76	-
40501000	Hyderabad (M.Corp.) (Part)	Ward No. 18	EB No. 559	487	-	-
40501000	Hyderabad (M.Corp.) (Part)	Ward No. 18	EB No. 560	719	-	-
40501000	Hyderabad (M.Corp.) (Part)	Ward No. 18	EB No. 561	666	-	-
40501000	Hyderabad (M.Corp.) (Part)	Ward No. 18	EB No. 562	631	-	-
40501000	Hyderabad (M.Corp.) (Part)	Ward No. 18	EB No. 563	409	-	-
40501000	Hyderabad (M.Corp.) (Part)	Ward No. 18	EB No. 564	617	118	81
40501000	Hyderabad (M.Corp.) (Part)	Ward No. 18	EB No. 565	481	181	11
40501000	Hyderabad (M.Corp.) (Part)	Ward No. 18	EB No. 566	661	178	12
40501000	Hyderabad (M.Corp.) (Part)	Ward No. 18	EB No. 567	588	82	4
40501000	Hyderabad (M.Corp.) (Part)	Ward No. 18	EB No. 568	599	-	-
40501000	Hyderabad (M.Corp.) (Part)	Ward No. 18	EB No. 569	430	83	-
40501000	Hyderabad (M.Corp.) (Part)	Ward No. 18	EB No. 570	374	60	4
40501000	Hyderabad (M.Corp.) (Part)	Ward No. 18	EB No. 571	632	143	1
40501000	Hyderabad (M.Corp.) (Part)	Ward No. 18	EB No. 572	575	80	-
40501000	Hyderabad (M.Corp.) (Part)	Ward No. 18	EB No. 573	661	86	14
40501000	Hyderabad (M.Corp.) (Part)	Ward No. 18	EB No. 574	652	109	14
40501000	Hyderabad (M.Corp.) (Part)	Ward No. 18	EB No. 575	726	85	7
40501000	Hyderabad (M.Corp.) (Part)	Ward No. 18	EB No. 576	526	86	29
40501000	Hyderabad (M.Corp.) (Part)	Ward No. 18	EB No. 577	379	76	3
40501000	Hyderabad (M.Corp.) (Part)	Ward No. 18	EB No. 578	606	43	4
40501000	Hyderabad (M.Corp.) (Part)	Ward No. 18	EB No. 579	475	26	12
40501000	Hyderabad (M.Corp.) (Part)	Ward No. 18	EB No. 580	371	-	2
40501000	Hyderabad (M.Corp.) (Part)	Ward No. 18	EB No. 581	616	100	9
40501000	Hyderabad (M.Corp.) (Part)	Ward No. 18	EB No. 582	295	29	7
40501000	Hyderabad (M.Corp.) (Part)	Ward No. 18	EB No. 583	499	-	-
40501000	Hyderabad (M.Corp.) (Part)	Ward No. 18	EB No. 584	480	202	60
40501000	Hyderabad (M.Corp.) (Part)	Ward No. 18	EB No. 585	480	-	-
40501000	Hyderabad (M.Corp.) (Part)	Ward No. 18	EB No. 586	614	-	-
40501000	Hyderabad (M.Corp.) (Part)	Ward No. 18	EB No. 587	736	128	3
40501000	Hyderabad (M.Corp.) (Part)	Ward No. 18	EB No. 588	454	68	-
40501000	Hyderabad (M.Corp.) (Part)	Ward No. 18	EB No. 589	425	86	47
40501000	Hyderabad (M.Corp.) (Part)	Ward No. 18	EB No. 590	401	15	67
40501000	Hyderabad (M.Corp.) (Part)	Ward No. 18	EB No. 591	469	227	6
40501000	Hyderabad (M.Corp.) (Part)	Ward No. 18	EB No. 592	433	141	-
40501000	Hyderabad (M.Corp.) (Part)	Ward No. 18	EB No. 593	536	317	3
40501000	Hyderabad (M.Corp.) (Part)	Ward No. 18	EB No. 594	647	109	6
40501000	Hyderabad (M.Corp.) (Part)	Ward No. 18	EB No. 595	613	29	-
40501000	Hyderabad (M.Corp.) (Part)	Ward No. 18	EB No. 596	683	-	-
40501000	Hyderabad (M.Corp.) (Part)	Ward No. 18	EB No. 597	740	-	-
40501000	Hyderabad (M.Corp.) (Part)	Ward No. 18	EB No. 598	329	-	-
40501000	Hyderabad (M.Corp.) (Part)	Ward No. 18	EB No. 599	397	-	-
40501000	Hyderabad (M.Corp.) (Part)	Ward No. 18	EB No. 600	597	11	-
40501000	Hyderabad (M.Corp.) (Part)	Ward No. 18	EB No. 601	571	380	-
40501000	Hyderabad (M.Corp.) (Part)	Ward No. 18	EB No. 602	500	82	53
40501000	Hyderabad (M.Corp.) (Part)	Ward No. 18	EB No. 603	518	8	15

APPENDIX TO DISTRICT PRIMARY CENSUS ABSTRACT

TOTAL, SCHEDULED CASTES AND SCHEDULED TRIBES POPULATION - URBAN BLOCK WISE

Location code number	Name of Town	Name of Ward	Boundaries of urban block/ E.B. number	Total Population	Scheduled Caste Population	Scheduled Tribe Population
1	2	3	4	5	6	7
40501000	Hyderabad (M.Corp.) (Part)	Ward No. 18	EB No. 604	760	63	-
40501000	Hyderabad (M.Corp.) (Part)	Ward No. 18	EB No. 605	674	-	-
40501000	Hyderabad (M.Corp.) (Part)	Ward No. 18	EB No. 606	439	-	418
40501000	Hyderabad (M.Corp.) (Part)	Ward No. 18	EB No. 607	674	-	-
40501000	Hyderabad (M.Corp.) (Part)	Ward No. 18	EB No. 608	381	48	23
40501000	Hyderabad (M.Corp.) (Part)	Ward No. 18	EB No. 609	317	43	2
40501000	Hyderabad (M.Corp.) (Part)	Ward No. 18	EB No. 610	692	-	-
40501000	Hyderabad (M.Corp.) (Part)	Ward No. 18	EB No. 611	712	-	-
40501000	Hyderabad (M.Corp.) (Part)	Ward No. 18	EB No. 612	409	-	-
40501000	Hyderabad (M.Corp.) (Part)	Ward No. 18	EB No. 613	744	-	-
40501000	Hyderabad (M.Corp.) (Part)	Ward No. 18	EB No. 614	646	-	-
40501000	Hyderabad (M.Corp.) (Part)	Ward No. 18	EB No. 615	433	-	-
40501000	Hyderabad (M.Corp.) (Part)	Ward No. 18	EB No. 616	490	-	-
40501000	Hyderabad (M.Corp.) (Part)	Ward No. 18	EB No. 617	602	10	-
40501000	Hyderabad (M.Corp.) (Part)	Ward No. 18	EB No. 618	627	-	-
40501000	Hyderabad (M.Corp.) (Part)	Ward No. 18	EB No. 619	390	-	-
40501000	Hyderabad (M.Corp.) (Part)	Ward No. 18	EB No. 620	145	-	1
40501000	Hyderabad (M.Corp.) (Part)	Ward No. 18	EB No. 621	414	-	-
40501000	Hyderabad (M.Corp.) (Part)	Ward No. 18	EB No. 622	699	-	-
40501000	Hyderabad (M.Corp.) (Part)	Ward No. 18	EB No. 623	546	-	-
40501000	Hyderabad (M.Corp.) (Part)	Ward No. 18	EB No. 624	354	-	-
40501000	Hyderabad (M.Corp.) (Part)	Ward No. 18	EB No. 625	540	-	-
40501000	Hyderabad (M.Corp.) (Part)	Ward No. 18	EB No. 626	525	-	-
40501000	Hyderabad (M.Corp.) (Part)	Ward No. 18	EB No. 627	369	-	-
40501000	Hyderabad (M.Corp.) (Part)	Ward No. 18	EB No. 628	570	146	-
40501000	Hyderabad (M.Corp.) (Part)	Ward No. 18	EB No. 629	729	88	-
40501000	Hyderabad (M.Corp.) (Part)	Ward No. 18	EB No. 630	607	-	-
40501000	Hyderabad (M.Corp.) (Part)	Ward No. 18	EB No. 631	625	-	-
40501000	Hyderabad (M.Corp.) (Part)	Ward No. 18	EB No. 632	421	-	-
40501000	Hyderabad (M.Corp.) (Part)	Ward No. 18	EB No. 633	459	-	-
40501000	Hyderabad (M.Corp.) (Part)	Ward No. 18	EB No. 634	505	-	-
40501000	Hyderabad (M.Corp.) (Part)	Ward No. 18	EB No. 635	590	-	-
40501000	Hyderabad (M.Corp.) (Part)	Ward No. 18	EB No. 636	516	61	-
40501000	Hyderabad (M.Corp.) (Part)	Ward No. 18	EB No. 637	606	-	-
40501000	Hyderabad (M.Corp.) (Part)	Ward No. 18	EB No. 638	591	-	-
40501000	Hyderabad (M.Corp.) (Part)	Ward No. 18	EB No. 639	635	-	-
40501000	Hyderabad (M.Corp.) (Part)	Ward No. 18	EB No. 640	581	-	-
40501000	Hyderabad (M.Corp.) (Part)	Ward No. 18	EB No. 641	622	-	-
40501000	Hyderabad (M.Corp.) (Part)	Ward No. 18	EB No. 642	636	-	-
40501000	Hyderabad (M.Corp.) (Part)	Ward No. 18	EB No. 643	632	-	-
40501000	Hyderabad (M.Corp.) (Part)	Ward No. 18	EB No. 644	583	34	9
40501000	Hyderabad (M.Corp.) (Part)	Ward No. 18	EB No. 645	569	84	-
40501000	Hyderabad (M.Corp.) (Part)	Ward No. 18	EB No. 646	491	5	-
40501000	Hyderabad (M.Corp.) (Part)	Ward No. 18	EB No. 647	562	59	-
40501000	Hyderabad (M.Corp.) (Part)	Ward No. 18	EB No. 648	357	28	-
40501000	Hyderabad (M.Corp.) (Part)	Ward No. 18	EB No. 649	425	-	-

APPENDIX TO DISTRICT PRIMARY CENSUS ABSTRACT

TOTAL, SCHEDULED CASTES AND SCHEDULED TRIBES POPULATION - URBAN BLOCK WISE

Location code number	Name of Town	Name of Ward	Boundaries of urban block/ E.B. number	Total Population	Scheduled Caste Population	Scheduled Tribe Population
1	2	3	4	5	6	7
40501000	Hyderabad (M.Corp.) (Part)	Ward No. 18	EB No. 650	554	-	-
40501000	Hyderabad (M.Corp.) (Part)	Ward No. 18	EB No. 651	519	-	-
40501000	Hyderabad (M.Corp.) (Part)	Ward No. 18	EB No. 652	592	-	-
40501000	Hyderabad (M.Corp.) (Part)	Ward No. 18	EB No. 653	628	-	-
40501000	Hyderabad (M.Corp.) (Part)	Ward No. 18	EB No. 654	636	-	-
40501000	Hyderabad (M.Corp.) (Part)	Ward No. 18	EB No. 655	791	-	-
40501000	Hyderabad (M.Corp.) (Part)	Ward No. 18	EB No. 656	506	47	-
40501000	Hyderabad (M.Corp.) (Part)	Ward No. 18	EB No. 657	432	-	-
40501000	Hyderabad (M.Corp.) (Part)	Ward No. 18	EB No. 658	577	-	-
40501000	Hyderabad (M.Corp.) (Part)	Ward No. 18	EB No. 659	765	-	-
40501000	Hyderabad (M.Corp.) (Part)	Ward No. 18	EB No. 660	496	22	-
40501000	Hyderabad (M.Corp.) (Part)	Ward No. 18	EB No. 661	364	-	-
40501000	Hyderabad (M.Corp.) (Part)	Ward No. 18	EB No. 662	594	-	-
40501000	Hyderabad (M.Corp.) (Part)	Ward No. 18	EB No. 663	606	23	-
40501000	Hyderabad (M.Corp.) (Part)	Ward No. 18	EB No. 664	671	42	-
40501000	Hyderabad (M.Corp.) (Part)	Ward No. 18	EB No. 665	600	-	-
40501000	Hyderabad (M.Corp.) (Part)	Ward No. 18	EB No. 666	758	-	-
40501000	Hyderabad (M.Corp.) (Part)	Ward No. 18	EB No. 667	685	-	-
40501000	Hyderabad (M.Corp.) (Part)	Ward No. 18	EB No. 668	548	-	-
40501000	Hyderabad (M.Corp.) (Part)	Ward No. 18	EB No. 669	604	-	-
40501000	Hyderabad (M.Corp.) (Part)	Ward No. 18	EB No. 670	633	3	-
40501000	Hyderabad (M.Corp.) (Part)	Ward No. 18	EB No. 671	575	77	-
40501000	Hyderabad (M.Corp.) (Part)	Ward No. 18	EB No. 672	730	60	2
40501000	Hyderabad (M.Corp.) (Part)	Ward No. 18	EB No. 673	426	-	-
40501000	Hyderabad (M.Corp.) (Part)	Ward No. 18	EB No. 674	612	-	-
40501000	Hyderabad (M.Corp.) (Part)	Ward No. 18	EB No. 675	616	-	-
40501000	Hyderabad (M.Corp.) (Part)	Ward No. 18	EB No. 676	220	-	-
40501000	Hyderabad (M.Corp.) (Part)	Ward No. 18	EB No. 677	326	16	-
40501000	Hyderabad (M.Corp.) (Part)	Ward No. 18	EB No. 686	442	12	-
40501000	Hyderabad (M.Corp.) (Part)	Ward No. 18	EB No. 687	544	56	-
40501000	Hyderabad (M.Corp.) (Part)	Ward No. 18	EB No. 688	533	79	-
40501000	Hyderabad (M.Corp.) (Part)	Ward No. 18	EB No. 689	511	17	-
40501000	Hyderabad (M.Corp.) (Part)	Ward No. 18	EB No. 690	505	15	4
40501000	Hyderabad (M.Corp.) (Part)	Ward No. 18	EB No. 691	463	16	-
40501000	Hyderabad (M.Corp.) (Part)	Ward No. 18	EB No. 692	491	57	-
40501000	Hyderabad (M.Corp.) (Part)	Ward No. 18	EB No. 693	614	17	3
40501000	Hyderabad (M.Corp.) (Part)	Ward No. 18	EB No. 694	415	5	-
40501000	Hyderabad (M.Corp.) (Part)	Ward No. 18	EB No. 695	698	-	-
40501000	Hyderabad (M.Corp.) (Part)	Ward No. 19	EB No. 1	785	-	-
40501000	Hyderabad (M.Corp.) (Part)	Ward No. 19	EB No. 2	833	-	-
40501000	Hyderabad (M.Corp.) (Part)	Ward No. 19	EB No. 3	631	-	-
40501000	Hyderabad (M.Corp.) (Part)	Ward No. 19	EB No. 4	658	-	-
40501000	Hyderabad (M.Corp.) (Part)	Ward No. 19	EB No. 5	603	-	-
40501000	Hyderabad (M.Corp.) (Part)	Ward No. 19	EB No. 6	632	-	-
40501000	Hyderabad (M.Corp.) (Part)	Ward No. 19	EB No. 7	506	-	-
40501000	Hyderabad (M.Corp.) (Part)	Ward No. 19	EB No. 8	1,069	-	-

APPENDIX TO DISTRICT PRIMARY CENSUS ABSTRACT

TOTAL, SCHEDULED CASTES AND SCHEDULED TRIBES POPULATION - URBAN BLOCK WISE

Location code number	Name of Town	Name of Ward	Boundaries of urban block/ E.B. number	Total Population	Scheduled Caste Population	Scheduled Tribe Population
1	2	3	4	5	6	7
40501000	Hyderabad (M.Corp.) (Part)	Ward No. 19	EB No. 9	705	-	-
40501000	Hyderabad (M.Corp.) (Part)	Ward No. 19	EB No. 10	692	-	-
40501000	Hyderabad (M.Corp.) (Part)	Ward No. 19	EB No. 11	803	-	-
40501000	Hyderabad (M.Corp.) (Part)	Ward No. 19	EB No. 12	902	-	-
40501000	Hyderabad (M.Corp.) (Part)	Ward No. 19	EB No. 13	769	-	-
40501000	Hyderabad (M.Corp.) (Part)	Ward No. 19	EB No. 14	939	-	-
40501000	Hyderabad (M.Corp.) (Part)	Ward No. 19	EB No. 15	510	-	-
40501000	Hyderabad (M.Corp.) (Part)	Ward No. 19	EB No. 16	569	-	-
40501000	Hyderabad (M.Corp.) (Part)	Ward No. 19	EB No. 17	487	-	-
40501000	Hyderabad (M.Corp.) (Part)	Ward No. 19	EB No. 18	309	-	-
40501000	Hyderabad (M.Corp.) (Part)	Ward No. 19	EB No. 19	243	-	-
40501000	Hyderabad (M.Corp.) (Part)	Ward No. 19	EB No. 21	499	-	-
40501000	Hyderabad (M.Corp.) (Part)	Ward No. 19	EB No. 22	450	-	-
40501000	Hyderabad (M.Corp.) (Part)	Ward No. 19	EB No. 23	719	-	-
40501000	Hyderabad (M.Corp.) (Part)	Ward No. 19	EB No. 24	935	-	-
40501000	Hyderabad (M.Corp.) (Part)	Ward No. 19	EB No. 25	622	-	-
40501000	Hyderabad (M.Corp.) (Part)	Ward No. 19	EB No. 26	518	-	-
40501000	Hyderabad (M.Corp.) (Part)	Ward No. 19	EB No. 27	822	-	-
40501000	Hyderabad (M.Corp.) (Part)	Ward No. 19	EB No. 28	393	-	-
40501000	Hyderabad (M.Corp.) (Part)	Ward No. 19	EB No. 29	577	-	-
40501000	Hyderabad (M.Corp.) (Part)	Ward No. 19	EB No. 30	692	-	-
40501000	Hyderabad (M.Corp.) (Part)	Ward No. 19	EB No. 31	322	-	-
40501000	Hyderabad (M.Corp.) (Part)	Ward No. 19	EB No. 32	601	-	-
40501000	Hyderabad (M.Corp.) (Part)	Ward No. 19	EB No. 33	421	-	-
40501000	Hyderabad (M.Corp.) (Part)	Ward No. 19	EB No. 34	113	-	-
40501000	Hyderabad (M.Corp.) (Part)	Ward No. 19	EB No. 36	74	-	-
40501000	Hyderabad (M.Corp.) (Part)	Ward No. 19	EB No. 37	351	-	-
40501000	Hyderabad (M.Corp.) (Part)	Ward No. 19	EB No. 38	970	-	-
40501000	Hyderabad (M.Corp.) (Part)	Ward No. 19	EB No. 39	635	-	-
40501000	Hyderabad (M.Corp.) (Part)	Ward No. 19	EB No. 40	616	-	-
40501000	Hyderabad (M.Corp.) (Part)	Ward No. 19	EB No. 41	652	-	-
40501000	Hyderabad (M.Corp.) (Part)	Ward No. 19	EB No. 42	609	-	-
40501000	Hyderabad (M.Corp.) (Part)	Ward No. 19	EB No. 43	471	-	-
40501000	Hyderabad (M.Corp.) (Part)	Ward No. 19	EB No. 44	545	-	-
40501000	Hyderabad (M.Corp.) (Part)	Ward No. 19	EB No. 45	638	-	-
40501000	Hyderabad (M.Corp.) (Part)	Ward No. 19	EB No. 46	645	-	-
40501000	Hyderabad (M.Corp.) (Part)	Ward No. 19	EB No. 47	516	-	-
40501000	Hyderabad (M.Corp.) (Part)	Ward No. 19	EB No. 48	662	-	-
40501000	Hyderabad (M.Corp.) (Part)	Ward No. 19	EB No. 49	703	-	-
40501000	Hyderabad (M.Corp.) (Part)	Ward No. 19	EB No. 50	693	-	-
40501000	Hyderabad (M.Corp.) (Part)	Ward No. 19	EB No. 51	753	7	-
40501000	Hyderabad (M.Corp.) (Part)	Ward No. 19	EB No. 52	539	-	-
40501000	Hyderabad (M.Corp.) (Part)	Ward No. 19	EB No. 53	147	-	-
40501000	Hyderabad (M.Corp.) (Part)	Ward No. 19	EB No. 54	145	-	-
40501000	Hyderabad (M.Corp.) (Part)	Ward No. 19	EB No. 55	277	-	-
40501000	Hyderabad (M.Corp.) (Part)	Ward No. 19	EB No. 56	689	-	-

APPENDIX TO DISTRICT PRIMARY CENSUS ABSTRACT

TOTAL, SCHEDULED CASTES AND SCHEDULED TRIBES POPULATION - URBAN BLOCK WISE

Location code number	Name of Town	Name of Ward	Boundaries of urban block/ E.B. number	Total Population	Scheduled Caste Population	Scheduled Tribe Population
1	2	3	4	5	6	7
40501000	Hyderabad (M.Corp.) (Part)	Ward No. 19	EB No. 57	644	-	-
40501000	Hyderabad (M.Corp.) (Part)	Ward No. 19	EB No. 58	732	-	-
40501000	Hyderabad (M.Corp.) (Part)	Ward No. 19	EB No. 59	493	-	-
40501000	Hyderabad (M.Corp.) (Part)	Ward No. 19	EB No. 60	619	-	-
40501000	Hyderabad (M.Corp.) (Part)	Ward No. 19	EB No. 61	678	-	-
40501000	Hyderabad (M.Corp.) (Part)	Ward No. 19	EB No. 62	631	-	-
40501000	Hyderabad (M.Corp.) (Part)	Ward No. 19	EB No. 63	514	-	-
40501000	Hyderabad (M.Corp.) (Part)	Ward No. 19	EB No. 64	591	-	-
40501000	Hyderabad (M.Corp.) (Part)	Ward No. 19	EB No. 65	520	-	-
40501000	Hyderabad (M.Corp.) (Part)	Ward No. 19	EB No. 66	486	2	-
40501000	Hyderabad (M.Corp.) (Part)	Ward No. 19	EB No. 67	726	-	-
40501000	Hyderabad (M.Corp.) (Part)	Ward No. 19	EB No. 68	307	-	-
40501000	Hyderabad (M.Corp.) (Part)	Ward No. 19	EB No. 69	543	-	-
40501000	Hyderabad (M.Corp.) (Part)	Ward No. 19	EB No. 70	263	-	-
40501000	Hyderabad (M.Corp.) (Part)	Ward No. 19	EB No. 71	368	-	-
40501000	Hyderabad (M.Corp.) (Part)	Ward No. 19	EB No. 72	518	-	-
40501000	Hyderabad (M.Corp.) (Part)	Ward No. 19	EB No. 73	409	-	-
40501000	Hyderabad (M.Corp.) (Part)	Ward No. 19	EB No. 74	353	-	-
40501000	Hyderabad (M.Corp.) (Part)	Ward No. 19	EB No. 75	540	-	-
40501000	Hyderabad (M.Corp.) (Part)	Ward No. 19	EB No. 76	540	-	-
40501000	Hyderabad (M.Corp.) (Part)	Ward No. 19	EB No. 77	506	-	-
40501000	Hyderabad (M.Corp.) (Part)	Ward No. 19	EB No. 78	640	-	-
40501000	Hyderabad (M.Corp.) (Part)	Ward No. 19	EB No. 79	757	-	-
40501000	Hyderabad (M.Corp.) (Part)	Ward No. 19	EB No. 80	526	-	-
40501000	Hyderabad (M.Corp.) (Part)	Ward No. 19	EB No. 81	695	-	-
40501000	Hyderabad (M.Corp.) (Part)	Ward No. 19	EB No. 82	697	-	-
40501000	Hyderabad (M.Corp.) (Part)	Ward No. 19	EB No. 83	515	-	-
40501000	Hyderabad (M.Corp.) (Part)	Ward No. 19	EB No. 84	594	-	-
40501000	Hyderabad (M.Corp.) (Part)	Ward No. 19	EB No. 85	504	-	-
40501000	Hyderabad (M.Corp.) (Part)	Ward No. 19	EB No. 86	518	-	-
40501000	Hyderabad (M.Corp.) (Part)	Ward No. 19	EB No. 87	651	-	-
40501000	Hyderabad (M.Corp.) (Part)	Ward No. 19	EB No. 88	820	-	-
40501000	Hyderabad (M.Corp.) (Part)	Ward No. 19	EB No. 89	821	-	-
40501000	Hyderabad (M.Corp.) (Part)	Ward No. 19	EB No. 90	790	-	-
40501000	Hyderabad (M.Corp.) (Part)	Ward No. 19	EB No. 91	627	-	-
40501000	Hyderabad (M.Corp.) (Part)	Ward No. 19	EB No. 92	639	-	-
40501000	Hyderabad (M.Corp.) (Part)	Ward No. 19	EB No. 93	527	-	-
40501000	Hyderabad (M.Corp.) (Part)	Ward No. 19	EB No. 94	674	-	-
40501000	Hyderabad (M.Corp.) (Part)	Ward No. 19	EB No. 95	716	-	-
40501000	Hyderabad (M.Corp.) (Part)	Ward No. 19	EB No. 96	593	-	-
40501000	Hyderabad (M.Corp.) (Part)	Ward No. 19	EB No. 97	588	-	-
40501000	Hyderabad (M.Corp.) (Part)	Ward No. 19	EB No. 98	779	-	-
40501000	Hyderabad (M.Corp.) (Part)	Ward No. 19	EB No. 99	584	-	16
40501000	Hyderabad (M.Corp.) (Part)	Ward No. 19	EB No. 100	533	-	-
40501000	Hyderabad (M.Corp.) (Part)	Ward No. 19	EB No. 101	757	-	-
40501000	Hyderabad (M.Corp.) (Part)	Ward No. 19	EB No. 102	647	20	-

APPENDIX TO DISTRICT PRIMARY CENSUS ABSTRACT

TOTAL, SCHEDULED CASTES AND SCHEDULED TRIBES POPULATION - URBAN BLOCK WISE

Location code number	Name of Town	Name of Ward	Boundaries of urban block/ E.B. number	Total Population	Scheduled Caste Population	Scheduled Tribe Population
1	2	3	4	5	6	7
40501000	Hyderabad (M.Corp.) (Part)	Ward No. 19	EB No. 103	584	19	-
40501000	Hyderabad (M.Corp.) (Part)	Ward No. 19	EB No. 104	537	-	-
40501000	Hyderabad (M.Corp.) (Part)	Ward No. 19	EB No. 105	665	-	-
40501000	Hyderabad (M.Corp.) (Part)	Ward No. 19	EB No. 106	544	-	-
40501000	Hyderabad (M.Corp.) (Part)	Ward No. 19	EB No. 107	451	-	-
40501000	Hyderabad (M.Corp.) (Part)	Ward No. 19	EB No. 108	672	-	-
40501000	Hyderabad (M.Corp.) (Part)	Ward No. 19	EB No. 109	165	-	-
40501000	Hyderabad (M.Corp.) (Part)	Ward No. 19	EB No. 110	391	-	-
40501000	Hyderabad (M.Corp.) (Part)	Ward No. 19	EB No. 111	224	-	-
40501000	Hyderabad (M.Corp.) (Part)	Ward No. 19	EB No. 112	559	-	-
40501000	Hyderabad (M.Corp.) (Part)	Ward No. 19	EB No. 113	525	-	-
40501000	Hyderabad (M.Corp.) (Part)	Ward No. 19	EB No. 114	395	-	-
40501000	Hyderabad (M.Corp.) (Part)	Ward No. 19	EB No. 115	332	-	-
40501000	Hyderabad (M.Corp.) (Part)	Ward No. 19	EB No. 116	578	-	-
40501000	Hyderabad (M.Corp.) (Part)	Ward No. 19	EB No. 117	702	-	-
40501000	Hyderabad (M.Corp.) (Part)	Ward No. 19	EB No. 118	673	-	-
40501000	Hyderabad (M.Corp.) (Part)	Ward No. 19	EB No. 119	690	-	-
40501000	Hyderabad (M.Corp.) (Part)	Ward No. 19	EB No. 120	587	-	-
40501000	Hyderabad (M.Corp.) (Part)	Ward No. 19	EB No. 121	755	-	-
40501000	Hyderabad (M.Corp.) (Part)	Ward No. 19	EB No. 122	643	-	-
40501000	Hyderabad (M.Corp.) (Part)	Ward No. 19	EB No. 123	648	-	-
40501000	Hyderabad (M.Corp.) (Part)	Ward No. 19	EB No. 124	656	-	-
40501000	Hyderabad (M.Corp.) (Part)	Ward No. 19	EB No. 125	1,386	-	-
40501000	Hyderabad (M.Corp.) (Part)	Ward No. 19	EB No. 126	663	-	-
40501000	Hyderabad (M.Corp.) (Part)	Ward No. 19	EB No. 127	550	-	-
40501000	Hyderabad (M.Corp.) (Part)	Ward No. 19	EB No. 128	765	-	-
40501000	Hyderabad (M.Corp.) (Part)	Ward No. 19	EB No. 129	753	-	-
40501000	Hyderabad (M.Corp.) (Part)	Ward No. 19	EB No. 130	811	-	-
40501000	Hyderabad (M.Corp.) (Part)	Ward No. 19	EB No. 131	850	-	-
40501000	Hyderabad (M.Corp.) (Part)	Ward No. 19	EB No. 132	523	-	-
40501000	Hyderabad (M.Corp.) (Part)	Ward No. 19	EB No. 133	727	-	-
40501000	Hyderabad (M.Corp.) (Part)	Ward No. 19	EB No. 134	652	-	-
40501000	Hyderabad (M.Corp.) (Part)	Ward No. 19	EB No. 135	133	-	-
40501000	Hyderabad (M.Corp.) (Part)	Ward No. 19	EB No. 136	22	-	-
40501000	Hyderabad (M.Corp.) (Part)	Ward No. 19	EB No. 137	167	14	-
40501000	Hyderabad (M.Corp.) (Part)	Ward No. 19	EB No. 138	343	11	-
40501000	Hyderabad (M.Corp.) (Part)	Ward No. 19	EB No. 139	74	-	-
40501000	Hyderabad (M.Corp.) (Part)	Ward No. 19	EB No. 140	572	-	-
40501000	Hyderabad (M.Corp.) (Part)	Ward No. 19	EB No. 141	595	-	-
40501000	Hyderabad (M.Corp.) (Part)	Ward No. 19	EB No. 142	535	-	-
40501000	Hyderabad (M.Corp.) (Part)	Ward No. 19	EB No. 143	645	-	-
40501000	Hyderabad (M.Corp.) (Part)	Ward No. 19	EB No. 144	808	-	-
40501000	Hyderabad (M.Corp.) (Part)	Ward No. 19	EB No. 145	595	-	-
40501000	Hyderabad (M.Corp.) (Part)	Ward No. 19	EB No. 146	416	-	-
40501000	Hyderabad (M.Corp.) (Part)	Ward No. 19	EB No. 147	735	-	-
40501000	Hyderabad (M.Corp.) (Part)	Ward No. 19	EB No. 148	406	-	-

APPENDIX TO DISTRICT PRIMARY CENSUS ABSTRACT

TOTAL, SCHEDULED CASTES AND SCHEDULED TRIBES POPULATION - URBAN BLOCK WISE

Location code number	Name of Town	Name of Ward	Boundaries of urban block/ E.B. number	Total Population	Scheduled Caste Population	Scheduled Tribe Population
1	2	3	4	5	6	7
40501000	Hyderabad (M.Corp.) (Part)	Ward No. 19	EB No. 149	441	-	-
40501000	Hyderabad (M.Corp.) (Part)	Ward No. 19	EB No. 150	631	-	-
40501000	Hyderabad (M.Corp.) (Part)	Ward No. 19	EB No. 151	583	-	-
40501000	Hyderabad (M.Corp.) (Part)	Ward No. 19	EB No. 152	493	-	-
40501000	Hyderabad (M.Corp.) (Part)	Ward No. 19	EB No. 153	650	-	-
40501000	Hyderabad (M.Corp.) (Part)	Ward No. 19	EB No. 154	742	-	-
40501000	Hyderabad (M.Corp.) (Part)	Ward No. 19	EB No. 155	609	-	-
40501000	Hyderabad (M.Corp.) (Part)	Ward No. 19	EB No. 156	784	-	-
40501000	Hyderabad (M.Corp.) (Part)	Ward No. 19	EB No. 157	480	-	-
40501000	Hyderabad (M.Corp.) (Part)	Ward No. 19	EB No. 158	545	-	-
40501000	Hyderabad (M.Corp.) (Part)	Ward No. 19	EB No. 159	654	-	-
40501000	Hyderabad (M.Corp.) (Part)	Ward No. 19	EB No. 160	656	-	-
40501000	Hyderabad (M.Corp.) (Part)	Ward No. 19	EB No. 161	162	-	-
40501000	Hyderabad (M.Corp.) (Part)	Ward No. 19	EB No. 162	494	-	-
40501000	Hyderabad (M.Corp.) (Part)	Ward No. 19	EB No. 163	476	-	-
40501000	Hyderabad (M.Corp.) (Part)	Ward No. 19	EB No. 164	276	-	-
40501000	Hyderabad (M.Corp.) (Part)	Ward No. 19	EB No. 165	312	-	-
40501000	Hyderabad (M.Corp.) (Part)	Ward No. 19	EB No. 166	251	-	-
40501000	Hyderabad (M.Corp.) (Part)	Ward No. 19	EB No. 167	395	5	-
40501000	Hyderabad (M.Corp.) (Part)	Ward No. 19	EB No. 168	679	-	-
40501000	Hyderabad (M.Corp.) (Part)	Ward No. 19	EB No. 169	207	-	-
40501000	Hyderabad (M.Corp.) (Part)	Ward No. 19	EB No. 170	428	-	-
40501000	Hyderabad (M.Corp.) (Part)	Ward No. 19	EB No. 171	271	118	-
40501000	Hyderabad (M.Corp.) (Part)	Ward No. 19	EB No. 172	610	151	-
40501000	Hyderabad (M.Corp.) (Part)	Ward No. 19	EB No. 173	409	-	-
40501000	Hyderabad (M.Corp.) (Part)	Ward No. 19	EB No. 174	388	189	-
40501000	Hyderabad (M.Corp.) (Part)	Ward No. 19	EB No. 175	387	9	-
40501000	Hyderabad (M.Corp.) (Part)	Ward No. 19	EB No. 176	53	9	-
40501000	Hyderabad (M.Corp.) (Part)	Ward No. 19	EB No. 177	627	142	-
40501000	Hyderabad (M.Corp.) (Part)	Ward No. 19	EB No. 178	335	20	-
40501000	Hyderabad (M.Corp.) (Part)	Ward No. 19	EB No. 179	275	62	-
40501000	Hyderabad (M.Corp.) (Part)	Ward No. 19	EB No. 180	398	28	-
40501000	Hyderabad (M.Corp.) (Part)	Ward No. 19	EB No. 181	424	342	-
40501000	Hyderabad (M.Corp.) (Part)	Ward No. 19	EB No. 182	519	-	-
40501000	Hyderabad (M.Corp.) (Part)	Ward No. 19	EB No. 183	328	6	-
40501000	Hyderabad (M.Corp.) (Part)	Ward No. 19	EB No. 184	475	-	-
40501000	Hyderabad (M.Corp.) (Part)	Ward No. 19	EB No. 185	516	-	-
40501000	Hyderabad (M.Corp.) (Part)	Ward No. 19	EB No. 186	562	16	26
40501000	Hyderabad (M.Corp.) (Part)	Ward No. 19	EB No. 187	550	-	-
40501000	Hyderabad (M.Corp.) (Part)	Ward No. 19	EB No. 188	328	-	-
40501000	Hyderabad (M.Corp.) (Part)	Ward No. 19	EB No. 189	477	-	-
40501000	Hyderabad (M.Corp.) (Part)	Ward No. 19	EB No. 190	720	-	-
40501000	Hyderabad (M.Corp.) (Part)	Ward No. 19	EB No. 191	768	6	-
40501000	Hyderabad (M.Corp.) (Part)	Ward No. 19	EB No. 192	322	19	17
40501000	Hyderabad (M.Corp.) (Part)	Ward No. 19	EB No. 193	586	75	20
40501000	Hyderabad (M.Corp.) (Part)	Ward No. 19	EB No. 194	726	-	-

APPENDIX TO DISTRICT PRIMARY CENSUS ABSTRACT

TOTAL, SCHEDULED CASTES AND SCHEDULED TRIBES POPULATION - URBAN BLOCK WISE

Location code number	Name of Town	Name of Ward	Boundaries of urban block/ E.B. number	Total Population	Scheduled Caste Population	Scheduled Tribe Population
1	2	3	4	5	6	7
40501000	Hyderabad (M.Corp.) (Part)	Ward No. 19	EB No. 195	413	-	-
40501000	Hyderabad (M.Corp.) (Part)	Ward No. 19	EB No. 196	485	-	-
40501000	Hyderabad (M.Corp.) (Part)	Ward No. 19	EB No. 197	934	-	-
40501000	Hyderabad (M.Corp.) (Part)	Ward No. 19	EB No. 198	632	-	-
40501000	Hyderabad (M.Corp.) (Part)	Ward No. 19	EB No. 200	584	-	-
40501000	Hyderabad (M.Corp.) (Part)	Ward No. 19	EB No. 201	465	-	-
40501000	Hyderabad (M.Corp.) (Part)	Ward No. 19	EB No. 202	829	-	-
40501000	Hyderabad (M.Corp.) (Part)	Ward No. 19	EB No. 203	512	-	-
40501000	Hyderabad (M.Corp.) (Part)	Ward No. 19	EB No. 204	482	-	-
40501000	Hyderabad (M.Corp.) (Part)	Ward No. 19	EB No. 205	911	243	-
40501000	Hyderabad (M.Corp.) (Part)	Ward No. 19	EB No. 206	746	47	-
40501000	Hyderabad (M.Corp.) (Part)	Ward No. 19	EB No. 207	669	-	-
40501000	Hyderabad (M.Corp.) (Part)	Ward No. 19	EB No. 208	817	-	-
40501000	Hyderabad (M.Corp.) (Part)	Ward No. 19	EB No. 209	594	-	-
40501000	Hyderabad (M.Corp.) (Part)	Ward No. 19	EB No. 210	602	-	-
40501000	Hyderabad (M.Corp.) (Part)	Ward No. 19	EB No. 211	609	-	-
40501000	Hyderabad (M.Corp.) (Part)	Ward No. 19	EB No. 212	650	-	-
40501000	Hyderabad (M.Corp.) (Part)	Ward No. 19	EB No. 213	790	-	-
40501000	Hyderabad (M.Corp.) (Part)	Ward No. 19	EB No. 214	384	-	-
40501000	Hyderabad (M.Corp.) (Part)	Ward No. 19	EB No. 215	245	17	6
40501000	Hyderabad (M.Corp.) (Part)	Ward No. 19	EB No. 216	348	13	-
40501000	Hyderabad (M.Corp.) (Part)	Ward No. 19	EB No. 217	486	-	-
40501000	Hyderabad (M.Corp.) (Part)	Ward No. 19	EB No. 218	592	10	-
40501000	Hyderabad (M.Corp.) (Part)	Ward No. 19	EB No. 219	405	-	-
40501000	Hyderabad (M.Corp.) (Part)	Ward No. 19	EB No. 220	261	8	-
40501000	Hyderabad (M.Corp.) (Part)	Ward No. 19	EB No. 221	567	-	-
40501000	Hyderabad (M.Corp.) (Part)	Ward No. 19	EB No. 222	423	-	-
40501000	Hyderabad (M.Corp.) (Part)	Ward No. 19	EB No. 223	369	-	4
40501000	Hyderabad (M.Corp.) (Part)	Ward No. 19	EB No. 224	1,020	-	13
40501000	Hyderabad (M.Corp.) (Part)	Ward No. 19	EB No. 225	940	-	-
40501000	Hyderabad (M.Corp.) (Part)	Ward No. 19	EB No. 226	848	-	-
40501000	Hyderabad (M.Corp.) (Part)	Ward No. 19	EB No. 227	987	2	5
40501000	Hyderabad (M.Corp.) (Part)	Ward No. 19	EB No. 228	923	-	-
40501000	Hyderabad (M.Corp.) (Part)	Ward No. 19	EB No. 229	756	-	-
40501000	Hyderabad (M.Corp.) (Part)	Ward No. 19	EB No. 230	340	-	-
40501000	Hyderabad (M.Corp.) (Part)	Ward No. 19	EB No. 231	405	-	-
40501000	Hyderabad (M.Corp.) (Part)	Ward No. 19	EB No. 232	566	-	-
40501000	Hyderabad (M.Corp.) (Part)	Ward No. 19	EB No. 233	73	-	-
40501000	Hyderabad (M.Corp.) (Part)	Ward No. 19	EB No. 234	58	-	-
40501000	Hyderabad (M.Corp.) (Part)	Ward No. 19	EB No. 235	451	-	-
40501000	Hyderabad (M.Corp.) (Part)	Ward No. 19	EB No. 236	289	-	-
40501000	Hyderabad (M.Corp.) (Part)	Ward No. 19	EB No. 237	195	-	-
40501000	Hyderabad (M.Corp.) (Part)	Ward No. 19	EB No. 238	249	-	-
40501000	Hyderabad (M.Corp.) (Part)	Ward No. 19	EB No. 239	150	-	-
40501000	Hyderabad (M.Corp.) (Part)	Ward No. 19	EB No. 240	541	-	-
40501000	Hyderabad (M.Corp.) (Part)	Ward No. 19	EB No. 241	420	-	-

APPENDIX TO DISTRICT PRIMARY CENSUS ABSTRACT

TOTAL, SCHEDULED CASTES AND SCHEDULED TRIBES POPULATION - URBAN BLOCK WISE

Location code number	Name of Town	Name of Ward	Boundaries of urban block/ E.B. number	Total Population	Scheduled Caste Population	Scheduled Tribe Population
1	2	3	4	5	6	7
40501000	Hyderabad (M.Corp.) (Part)	Ward No. 19	EB No. 242	256	-	-
40501000	Hyderabad (M.Corp.) (Part)	Ward No. 19	EB No. 243	363	-	-
40501000	Hyderabad (M.Corp.) (Part)	Ward No. 19	EB No. 244	928	-	-
40501000	Hyderabad (M.Corp.) (Part)	Ward No. 19	EB No. 245	302	-	-
40501000	Hyderabad (M.Corp.) (Part)	Ward No. 19	EB No. 247	609	-	-
40501000	Hyderabad (M.Corp.) (Part)	Ward No. 19	EB No. 248	561	-	-
40501000	Hyderabad (M.Corp.) (Part)	Ward No. 19	EB No. 249	647	-	-
40501000	Hyderabad (M.Corp.) (Part)	Ward No. 19	EB No. 250	487	-	-
40501000	Hyderabad (M.Corp.) (Part)	Ward No. 19	EB No. 251	621	5	-
40501000	Hyderabad (M.Corp.) (Part)	Ward No. 19	EB No. 252	723	-	-
40501000	Hyderabad (M.Corp.) (Part)	Ward No. 19	EB No. 253	581	-	-
40501000	Hyderabad (M.Corp.) (Part)	Ward No. 19	EB No. 254	379	-	-
40501000	Hyderabad (M.Corp.) (Part)	Ward No. 19	EB No. 255	482	-	-
40501000	Hyderabad (M.Corp.) (Part)	Ward No. 19	EB No. 256	692	-	-
40501000	Hyderabad (M.Corp.) (Part)	Ward No. 19	EB No. 257	450	5	-
40501000	Hyderabad (M.Corp.) (Part)	Ward No. 19	EB No. 258	573	-	-
40501000	Hyderabad (M.Corp.) (Part)	Ward No. 19	EB No. 259	533	6	-
40501000	Hyderabad (M.Corp.) (Part)	Ward No. 19	EB No. 260	493	-	-
40501000	Hyderabad (M.Corp.) (Part)	Ward No. 19	EB No. 261	532	-	-
40501000	Hyderabad (M.Corp.) (Part)	Ward No. 19	EB No. 262	487	-	-
40501000	Hyderabad (M.Corp.) (Part)	Ward No. 19	EB No. 263	436	-	-
40501000	Hyderabad (M.Corp.) (Part)	Ward No. 19	EB No. 264	707	-	-
40501000	Hyderabad (M.Corp.) (Part)	Ward No. 19	EB No. 265	550	-	-
40501000	Hyderabad (M.Corp.) (Part)	Ward No. 19	EB No. 266	587	-	-
40501000	Hyderabad (M.Corp.) (Part)	Ward No. 19	EB No. 267	837	-	-
40501000	Hyderabad (M.Corp.) (Part)	Ward No. 19	EB No. 268	751	5	-
40501000	Hyderabad (M.Corp.) (Part)	Ward No. 19	EB No. 269	695	-	-
40501000	Hyderabad (M.Corp.) (Part)	Ward No. 19	EB No. 270	319	55	-
40501000	Hyderabad (M.Corp.) (Part)	Ward No. 19	EB No. 271	590	120	-
40501000	Hyderabad (M.Corp.) (Part)	Ward No. 19	EB No. 272	274	28	-
40501000	Hyderabad (M.Corp.) (Part)	Ward No. 19	EB No. 273	496	102	-
40501000	Hyderabad (M.Corp.) (Part)	Ward No. 19	EB No. 274	966	68	-
40501000	Hyderabad (M.Corp.) (Part)	Ward No. 19	EB No. 275	569	71	-
40501000	Hyderabad (M.Corp.) (Part)	Ward No. 19	EB No. 276	351	27	3
40501000	Hyderabad (M.Corp.) (Part)	Ward No. 19	EB No. 277	395	42	-
40501000	Hyderabad (M.Corp.) (Part)	Ward No. 19	EB No. 278	672	254	-
40501000	Hyderabad (M.Corp.) (Part)	Ward No. 19	EB No. 279	508	53	5
40501000	Hyderabad (M.Corp.) (Part)	Ward No. 19	EB No. 280	691	44	2
40501000	Hyderabad (M.Corp.) (Part)	Ward No. 19	EB No. 281	626	-	-
40501000	Hyderabad (M.Corp.) (Part)	Ward No. 19	EB No. 282	584	41	-
40501000	Hyderabad (M.Corp.) (Part)	Ward No. 19	EB No. 283	528	-	-
40501000	Hyderabad (M.Corp.) (Part)	Ward No. 19	EB No. 284	522	7	-
40501000	Hyderabad (M.Corp.) (Part)	Ward No. 19	EB No. 285	439	30	-
40501000	Hyderabad (M.Corp.) (Part)	Ward No. 19	EB No. 286	409	118	10
40501000	Hyderabad (M.Corp.) (Part)	Ward No. 19	EB No. 287	1,020	-	-
40501000	Hyderabad (M.Corp.) (Part)	Ward No. 19	EB No. 288	696	7	-

APPENDIX TO DISTRICT PRIMARY CENSUS ABSTRACT

TOTAL, SCHEDULED CASTES AND SCHEDULED TRIBES POPULATION - URBAN BLOCK WISE

Location code number	Name of Town	Name of Ward	Boundaries of urban block/ E.B. number	Total Population	Scheduled Caste Population	Scheduled Tribe Population
1	2	3	4	5	6	7
40501000	Hyderabad (M.Corp.) (Part)	Ward No. 19	EB No. 289	433	-	-
40501000	Hyderabad (M.Corp.) (Part)	Ward No. 19	EB No. 290	235	-	-
40501000	Hyderabad (M.Corp.) (Part)	Ward No. 19	EB No. 291	105	-	-
40501000	Hyderabad (M.Corp.) (Part)	Ward No. 19	EB No. 292	564	-	-
40501000	Hyderabad (M.Corp.) (Part)	Ward No. 19	EB No. 293	644	2	8
40501000	Hyderabad (M.Corp.) (Part)	Ward No. 19	EB No. 294	698	8	-
40501000	Hyderabad (M.Corp.) (Part)	Ward No. 19	EB No. 295	511	-	-
40501000	Hyderabad (M.Corp.) (Part)	Ward No. 19	EB No. 296	77	9	-
40501000	Hyderabad (M.Corp.) (Part)	Ward No. 19	EB No. 297	580	-	-
40501000	Hyderabad (M.Corp.) (Part)	Ward No. 19	EB No. 298	328	-	-
40501000	Hyderabad (M.Corp.) (Part)	Ward No. 19	EB No. 299	440	1	-
40501000	Hyderabad (M.Corp.) (Part)	Ward No. 19	EB No. 300	447	-	-
40501000	Hyderabad (M.Corp.) (Part)	Ward No. 19	EB No. 301	515	-	-
40501000	Hyderabad (M.Corp.) (Part)	Ward No. 19	EB No. 302	528	-	-
40501000	Hyderabad (M.Corp.) (Part)	Ward No. 19	EB No. 303	410	-	-
40501000	Hyderabad (M.Corp.) (Part)	Ward No. 19	EB No. 304	1,310	-	-
40501000	Hyderabad (M.Corp.) (Part)	Ward No. 19	EB No. 305	462	-	-
40501000	Hyderabad (M.Corp.) (Part)	Ward No. 19	EB No. 306	887	-	-
40501000	Hyderabad (M.Corp.) (Part)	Ward No. 19	EB No. 307	537	2	-
40501000	Hyderabad (M.Corp.) (Part)	Ward No. 19	EB No. 308	495	-	-
40501000	Hyderabad (M.Corp.) (Part)	Ward No. 19	EB No. 309	756	4	-
40501000	Hyderabad (M.Corp.) (Part)	Ward No. 19	EB No. 310	590	-	-
40501000	Hyderabad (M.Corp.) (Part)	Ward No. 19	EB No. 311	634	10	-
40501000	Hyderabad (M.Corp.) (Part)	Ward No. 19	EB No. 312	548	-	-
40501000	Hyderabad (M.Corp.) (Part)	Ward No. 19	EB No. 313	358	-	-
40501000	Hyderabad (M.Corp.) (Part)	Ward No. 19	EB No. 314	401	-	-
40501000	Hyderabad (M.Corp.) (Part)	Ward No. 19	EB No. 315	719	-	-
40501000	Hyderabad (M.Corp.) (Part)	Ward No. 19	EB No. 316	655	-	-
40501000	Hyderabad (M.Corp.) (Part)	Ward No. 19	EB No. 317	699	-	-
40501000	Hyderabad (M.Corp.) (Part)	Ward No. 19	EB No. 318	538	-	-
40501000	Hyderabad (M.Corp.) (Part)	Ward No. 19	EB No. 319	432	-	-
40501000	Hyderabad (M.Corp.) (Part)	Ward No. 19	EB No. 320	431	-	-
40501000	Hyderabad (M.Corp.) (Part)	Ward No. 19	EB No. 321	681	-	-
40501000	Hyderabad (M.Corp.) (Part)	Ward No. 19	EB No. 322	319	-	-
40501000	Hyderabad (M.Corp.) (Part)	Ward No. 19	EB No. 324	426	-	-
40501000	Hyderabad (M.Corp.) (Part)	Ward No. 19	EB No. 325	539	-	-
40501000	Hyderabad (M.Corp.) (Part)	Ward No. 19	EB No. 326	809	-	-
40501000	Hyderabad (M.Corp.) (Part)	Ward No. 19	EB No. 327	571	-	-
40501000	Hyderabad (M.Corp.) (Part)	Ward No. 19	EB No. 328	367	5	4
40501000	Hyderabad (M.Corp.) (Part)	Ward No. 19	EB No. 329	476	7	6
40501000	Hyderabad (M.Corp.) (Part)	Ward No. 19	EB No. 330	422	26	-
40501000	Hyderabad (M.Corp.) (Part)	Ward No. 19	EB No. 331	648	-	-
40501000	Hyderabad (M.Corp.) (Part)	Ward No. 19	EB No. 332	424	-	-
40501000	Hyderabad (M.Corp.) (Part)	Ward No. 19	EB No. 333	402	-	-
40501000	Hyderabad (M.Corp.) (Part)	Ward No. 19	EB No. 334	1,192	-	13
40501000	Hyderabad (M.Corp.) (Part)	Ward No. 19	EB No. 335	545	17	-

APPENDIX TO DISTRICT PRIMARY CENSUS ABSTRACT

TOTAL, SCHEDULED CASTES AND SCHEDULED TRIBES POPULATION - URBAN BLOCK WISE

Location code number	Name of Town	Name of Ward	Boundaries of urban block/ E.B. number	Total Population	Scheduled Caste Population	Scheduled Tribe Population
1	2	3	4	5	6	7
40501000	Hyderabad (M.Corp.) (Part)	Ward No. 19	EB No. 336	436	31	-
40501000	Hyderabad (M.Corp.) (Part)	Ward No. 19	EB No. 337	628	14	-
40501000	Hyderabad (M.Corp.) (Part)	Ward No. 19	EB No. 338	1,763	-	-
40501000	Hyderabad (M.Corp.) (Part)	Ward No. 19	EB No. 339	526	-	-
40501000	Hyderabad (M.Corp.) (Part)	Ward No. 19	EB No. 340	700	-	-
40501000	Hyderabad (M.Corp.) (Part)	Ward No. 19	EB No. 341	659	-	-
40501000	Hyderabad (M.Corp.) (Part)	Ward No. 19	EB No. 342	442	-	-
40501000	Hyderabad (M.Corp.) (Part)	Ward No. 19	EB No. 343	575	-	-
40501000	Hyderabad (M.Corp.) (Part)	Ward No. 19	EB No. 344	575	-	-
40501000	Hyderabad (M.Corp.) (Part)	Ward No. 19	EB No. 345	555	-	-
40501000	Hyderabad (M.Corp.) (Part)	Ward No. 19	EB No. 346	1,117	-	-
40501000	Hyderabad (M.Corp.) (Part)	Ward No. 19	EB No. 347	506	-	-
40501000	Hyderabad (M.Corp.) (Part)	Ward No. 19	EB No. 348	539	-	-
40501000	Hyderabad (M.Corp.) (Part)	Ward No. 19	EB No. 349	781	-	-
40501000	Hyderabad (M.Corp.) (Part)	Ward No. 19	EB No. 350	840	-	-
40501000	Hyderabad (M.Corp.) (Part)	Ward No. 19	EB No. 351	1,033	-	-
40501000	Hyderabad (M.Corp.) (Part)	Ward No. 19	EB No. 352	760	-	-
40501000	Hyderabad (M.Corp.) (Part)	Ward No. 19	EB No. 353	786	-	20
40501000	Hyderabad (M.Corp.) (Part)	Ward No. 19	EB No. 354	550	-	-
40501000	Hyderabad (M.Corp.) (Part)	Ward No. 19	EB No. 355	645	-	-
40501000	Hyderabad (M.Corp.) (Part)	Ward No. 19	EB No. 356	647	-	-
40501000	Hyderabad (M.Corp.) (Part)	Ward No. 19	EB No. 357	575	-	-
40501000	Hyderabad (M.Corp.) (Part)	Ward No. 19	EB No. 358	392	-	-
40501000	Hyderabad (M.Corp.) (Part)	Ward No. 19	EB No. 359	659	-	-
40501000	Hyderabad (M.Corp.) (Part)	Ward No. 19	EB No. 360	793	-	23
40501000	Hyderabad (M.Corp.) (Part)	Ward No. 19	EB No. 361	564	-	19
40501000	Hyderabad (M.Corp.) (Part)	Ward No. 19	EB No. 362	808	-	-
40501000	Hyderabad (M.Corp.) (Part)	Ward No. 19	EB No. 363	535	-	-
40501000	Hyderabad (M.Corp.) (Part)	Ward No. 19	EB No. 364	2,116	-	-
40501000	Hyderabad (M.Corp.) (Part)	Ward No. 19	EB No. 365	1,519	-	-
40501000	Hyderabad (M.Corp.) (Part)	Ward No. 19	EB No. 366	507	-	-
40501000	Hyderabad (M.Corp.) (Part)	Ward No. 19	EB No. 367	729	-	-
40501000	Hyderabad (M.Corp.) (Part)	Ward No. 19	EB No. 368	744	-	-
40501000	Hyderabad (M.Corp.) (Part)	Ward No. 19	EB No. 369	694	-	-
40501000	Hyderabad (M.Corp.) (Part)	Ward No. 19	EB No. 370	782	-	-
40501000	Hyderabad (M.Corp.) (Part)	Ward No. 19	EB No. 371	629	-	-
40501000	Hyderabad (M.Corp.) (Part)	Ward No. 19	EB No. 372	490	-	-
40501000	Hyderabad (M.Corp.) (Part)	Ward No. 19	EB No. 373	814	-	-
40501000	Hyderabad (M.Corp.) (Part)	Ward No. 19	EB No. 374	432	1	-
40501000	Hyderabad (M.Corp.) (Part)	Ward No. 19	EB No. 375	712	-	-
40501000	Hyderabad (M.Corp.) (Part)	Ward No. 19	EB No. 376	678	-	-
40501000	Hyderabad (M.Corp.) (Part)	Ward No. 19	EB No. 377	457	-	-
40501000	Hyderabad (M.Corp.) (Part)	Ward No. 19	EB No. 378	445	-	-
40501000	Hyderabad (M.Corp.) (Part)	Ward No. 19	EB No. 379	665	-	-
40501000	Hyderabad (M.Corp.) (Part)	Ward No. 19	EB No. 380	818	-	-
40501000	Hyderabad (M.Corp.) (Part)	Ward No. 19	EB No. 381	207	-	-

APPENDIX TO DISTRICT PRIMARY CENSUS ABSTRACT

TOTAL, SCHEDULED CASTES AND SCHEDULED TRIBES POPULATION - URBAN BLOCK WISE

Location code number	Name of Town	Name of Ward	Boundaries of urban block/ E.B. number	Total Population	Scheduled Caste Population	Scheduled Tribe Population
1	2	3	4	5	6	7
40501000	Hyderabad (M.Corp.) (Part)	Ward No. 19	EB No. 382	551	-	-
40501000	Hyderabad (M.Corp.) (Part)	Ward No. 19	EB No. 383	569	-	-
40501000	Hyderabad (M.Corp.) (Part)	Ward No. 19	EB No. 384	623	-	-
40501000	Hyderabad (M.Corp.) (Part)	Ward No. 19	EB No. 385	761	-	-
40501000	Hyderabad (M.Corp.) (Part)	Ward No. 19	EB No. 386	806	-	-
40501000	Hyderabad (M.Corp.) (Part)	Ward No. 19	EB No. 387	488	-	9
40501000	Hyderabad (M.Corp.) (Part)	Ward No. 19	EB No. 388	1,085	-	-
40501000	Hyderabad (M.Corp.) (Part)	Ward No. 19	EB No. 389	672	-	-
40501000	Hyderabad (M.Corp.) (Part)	Ward No. 19	EB No. 390	648	-	-
40501000	Hyderabad (M.Corp.) (Part)	Ward No. 19	EB No. 391	665	-	-
40501000	Hyderabad (M.Corp.) (Part)	Ward No. 19	EB No. 392	767	-	-
40501000	Hyderabad (M.Corp.) (Part)	Ward No. 19	EB No. 393	713	-	-
40501000	Hyderabad (M.Corp.) (Part)	Ward No. 19	EB No. 394	674	-	-
40501000	Hyderabad (M.Corp.) (Part)	Ward No. 19	EB No. 395	505	-	-
40501000	Hyderabad (M.Corp.) (Part)	Ward No. 19	EB No. 396	634	-	-
40501000	Hyderabad (M.Corp.) (Part)	Ward No. 19	EB No. 397	545	-	-
40501000	Hyderabad (M.Corp.) (Part)	Ward No. 19	EB No. 398	616	-	-
40501000	Hyderabad (M.Corp.) (Part)	Ward No. 19	EB No. 399	690	-	-
40501000	Hyderabad (M.Corp.) (Part)	Ward No. 19	EB No. 400	491	-	-
40501000	Hyderabad (M.Corp.) (Part)	Ward No. 19	EB No. 401	875	-	-
40501000	Hyderabad (M.Corp.) (Part)	Ward No. 19	EB No. 402	856	-	-
40501000	Hyderabad (M.Corp.) (Part)	Ward No. 19	EB No. 403	634	-	-
40501000	Hyderabad (M.Corp.) (Part)	Ward No. 19	EB No. 404	639	-	-
40501000	Hyderabad (M.Corp.) (Part)	Ward No. 19	EB No. 405	588	-	32
40501000	Hyderabad (M.Corp.) (Part)	Ward No. 19	EB No. 406	537	-	-
40501000	Hyderabad (M.Corp.) (Part)	Ward No. 19	EB No. 407	666	-	19
40501000	Hyderabad (M.Corp.) (Part)	Ward No. 19	EB No. 408	663	-	196
40501000	Hyderabad (M.Corp.) (Part)	Ward No. 19	EB No. 409	806	32	259
40501000	Hyderabad (M.Corp.) (Part)	Ward No. 19	EB No. 410	600	-	109
40501000	Hyderabad (M.Corp.) (Part)	Ward No. 19	EB No. 411	493	-	-
40501000	Hyderabad (M.Corp.) (Part)	Ward No. 19	EB No. 412	452	-	-
40501000	Hyderabad (M.Corp.) (Part)	Ward No. 19	EB No. 413	572	-	-
40501000	Hyderabad (M.Corp.) (Part)	Ward No. 19	EB No. 414	503	-	-
40501000	Hyderabad (M.Corp.) (Part)	Ward No. 19	EB No. 415	493	-	-
40501000	Hyderabad (M.Corp.) (Part)	Ward No. 19	EB No. 416	549	-	-
40501000	Hyderabad (M.Corp.) (Part)	Ward No. 19	EB No. 417	424	-	-
40501000	Hyderabad (M.Corp.) (Part)	Ward No. 19	EB No. 418	383	-	-
40501000	Hyderabad (M.Corp.) (Part)	Ward No. 19	EB No. 419	510	-	-
40501000	Hyderabad (M.Corp.) (Part)	Ward No. 19	EB No. 420	510	-	-
40501000	Hyderabad (M.Corp.) (Part)	Ward No. 19	EB No. 421	583	-	-
40501000	Hyderabad (M.Corp.) (Part)	Ward No. 19	EB No. 422	656	-	-
40501000	Hyderabad (M.Corp.) (Part)	Ward No. 19	EB No. 423	601	-	-
40501000	Hyderabad (M.Corp.) (Part)	Ward No. 19	EB No. 424	655	-	-
40501000	Hyderabad (M.Corp.) (Part)	Ward No. 19	EB No. 425	679	-	-
40501000	Hyderabad (M.Corp.) (Part)	Ward No. 19	EB No. 426	711	-	-
40501000	Hyderabad (M.Corp.) (Part)	Ward No. 19	EB No. 427	391	-	-

APPENDIX TO DISTRICT PRIMARY CENSUS ABSTRACT

TOTAL, SCHEDULED CASTES AND SCHEDULED TRIBES POPULATION - URBAN BLOCK WISE

Location code number	Name of Town	Name of Ward	Boundaries of urban block/ E.B. number	Total Population	Scheduled Caste Population	Scheduled Tribe Population
1	2	3	4	5	6	7
40501000	Hyderabad (M.Corp.) (Part)	Ward No. 19	EB No. 428	425	-	-
40501000	Hyderabad (M.Corp.) (Part)	Ward No. 19	EB No. 429	543	-	10
40501000	Hyderabad (M.Corp.) (Part)	Ward No. 19	EB No. 430	702	-	-
40501000	Hyderabad (M.Corp.) (Part)	Ward No. 19	EB No. 431	542	-	-
40501000	Hyderabad (M.Corp.) (Part)	Ward No. 19	EB No. 432	735	-	-
40501000	Hyderabad (M.Corp.) (Part)	Ward No. 19	EB No. 433	483	-	-
40501000	Hyderabad (M.Corp.) (Part)	Ward No. 19	EB No. 434	530	-	-
40501000	Hyderabad (M.Corp.) (Part)	Ward No. 19	EB No. 435	383	-	-
40501000	Hyderabad (M.Corp.) (Part)	Ward No. 19	EB No. 436	508	-	-
40501000	Hyderabad (M.Corp.) (Part)	Ward No. 19	EB No. 437	599	-	-
40501000	Hyderabad (M.Corp.) (Part)	Ward No. 19	EB No. 438	647	-	-
40501000	Hyderabad (M.Corp.) (Part)	Ward No. 19	EB No. 439	660	-	-
40501000	Hyderabad (M.Corp.) (Part)	Ward No. 19	EB No. 440	852	-	-
40501000	Hyderabad (M.Corp.) (Part)	Ward No. 19	EB No. 441	757	6	-
40501000	Hyderabad (M.Corp.) (Part)	Ward No. 19	EB No. 442	528	-	-
40501000	Hyderabad (M.Corp.) (Part)	Ward No. 19	EB No. 443	545	-	1
40501000	Hyderabad (M.Corp.) (Part)	Ward No. 20	EB No. 1	379	9	-
40501000	Hyderabad (M.Corp.) (Part)	Ward No. 20	EB No. 2	497	44	6
40501000	Hyderabad (M.Corp.) (Part)	Ward No. 20	EB No. 3	488	5	-
40501000	Hyderabad (M.Corp.) (Part)	Ward No. 20	EB No. 4	453	-	6
40501000	Hyderabad (M.Corp.) (Part)	Ward No. 20	EB No. 5	691	-	-
40501000	Hyderabad (M.Corp.) (Part)	Ward No. 20	EB No. 6	596	-	-
40501000	Hyderabad (M.Corp.) (Part)	Ward No. 20	EB No. 7	631	-	-
40501000	Hyderabad (M.Corp.) (Part)	Ward No. 20	EB No. 8	603	-	-
40501000	Hyderabad (M.Corp.) (Part)	Ward No. 20	EB No. 9	464	-	-
40501000	Hyderabad (M.Corp.) (Part)	Ward No. 20	EB No. 10	558	-	-
40501000	Hyderabad (M.Corp.) (Part)	Ward No. 20	EB No. 11	669	-	-
40501000	Hyderabad (M.Corp.) (Part)	Ward No. 20	EB No. 12	689	-	57
40501000	Hyderabad (M.Corp.) (Part)	Ward No. 20	EB No. 13	526	-	27
40501000	Hyderabad (M.Corp.) (Part)	Ward No. 20	EB No. 14	789	-	-
40501000	Hyderabad (M.Corp.) (Part)	Ward No. 20	EB No. 15	802	-	-
40501000	Hyderabad (M.Corp.) (Part)	Ward No. 20	EB No. 16	845	-	-
40501000	Hyderabad (M.Corp.) (Part)	Ward No. 20	EB No. 17	484	-	-
40501000	Hyderabad (M.Corp.) (Part)	Ward No. 20	EB No. 18	567	-	-
40501000	Hyderabad (M.Corp.) (Part)	Ward No. 20	EB No. 19	416	-	-
40501000	Hyderabad (M.Corp.) (Part)	Ward No. 20	EB No. 20	583	-	-
40501000	Hyderabad (M.Corp.) (Part)	Ward No. 20	EB No. 21	511	-	-
40501000	Hyderabad (M.Corp.) (Part)	Ward No. 20	EB No. 22	426	-	-
40501000	Hyderabad (M.Corp.) (Part)	Ward No. 20	EB No. 23	712	-	-
40501000	Hyderabad (M.Corp.) (Part)	Ward No. 20	EB No. 24	658	-	-
40501000	Hyderabad (M.Corp.) (Part)	Ward No. 20	EB No. 25	406	-	-
40501000	Hyderabad (M.Corp.) (Part)	Ward No. 20	EB No. 26	549	-	-
40501000	Hyderabad (M.Corp.) (Part)	Ward No. 20	EB No. 27	908	-	-
40501000	Hyderabad (M.Corp.) (Part)	Ward No. 20	EB No. 28	665	-	-
40501000	Hyderabad (M.Corp.) (Part)	Ward No. 20	EB No. 29	816	-	-
40501000	Hyderabad (M.Corp.) (Part)	Ward No. 20	EB No. 30	895	-	-

APPENDIX TO DISTRICT PRIMARY CENSUS ABSTRACT

TOTAL, SCHEDULED CASTES AND SCHEDULED TRIBES POPULATION - URBAN BLOCK WISE

Location code number	Name of Town	Name of Ward	Boundaries of urban block/ E.B. number	Total Population	Scheduled Caste Population	Scheduled Tribe Population
1	2	3	4	5	6	7
40501000	Hyderabad (M.Corp.) (Part)	Ward No. 20	EB No. 31	552	-	-
40501000	Hyderabad (M.Corp.) (Part)	Ward No. 20	EB No. 32	473	-	-
40501000	Hyderabad (M.Corp.) (Part)	Ward No. 20	EB No. 33	550	-	-
40501000	Hyderabad (M.Corp.) (Part)	Ward No. 20	EB No. 34	478	-	-
40501000	Hyderabad (M.Corp.) (Part)	Ward No. 20	EB No. 35	362	-	-
40501000	Hyderabad (M.Corp.) (Part)	Ward No. 20	EB No. 36	678	-	-
40501000	Hyderabad (M.Corp.) (Part)	Ward No. 20	EB No. 37	545	-	-
40501000	Hyderabad (M.Corp.) (Part)	Ward No. 20	EB No. 38	363	-	-
40501000	Hyderabad (M.Corp.) (Part)	Ward No. 20	EB No. 39	594	-	-
40501000	Hyderabad (M.Corp.) (Part)	Ward No. 20	EB No. 40	301	-	-
40501000	Hyderabad (M.Corp.) (Part)	Ward No. 20	EB No. 41	449	-	-
40501000	Hyderabad (M.Corp.) (Part)	Ward No. 20	EB No. 42	876	-	-
40501000	Hyderabad (M.Corp.) (Part)	Ward No. 20	EB No. 43	341	-	-
40501000	Hyderabad (M.Corp.) (Part)	Ward No. 20	EB No. 44	181	-	-
40501000	Hyderabad (M.Corp.) (Part)	Ward No. 20	EB No. 45	430	-	-
40501000	Hyderabad (M.Corp.) (Part)	Ward No. 20	EB No. 46	550	-	-
40501000	Hyderabad (M.Corp.) (Part)	Ward No. 20	EB No. 47	571	-	-
40501000	Hyderabad (M.Corp.) (Part)	Ward No. 20	EB No. 48	440	-	-
40501000	Hyderabad (M.Corp.) (Part)	Ward No. 20	EB No. 49	490	-	-
40501000	Hyderabad (M.Corp.) (Part)	Ward No. 20	EB No. 50	772	-	-
40501000	Hyderabad (M.Corp.) (Part)	Ward No. 20	EB No. 51	543	-	-
40501000	Hyderabad (M.Corp.) (Part)	Ward No. 20	EB No. 52	246	-	-
40501000	Hyderabad (M.Corp.) (Part)	Ward No. 20	EB No. 53	717	-	-
40501000	Hyderabad (M.Corp.) (Part)	Ward No. 20	EB No. 54	290	-	-
40501000	Hyderabad (M.Corp.) (Part)	Ward No. 20	EB No. 56	88	-	-
40501000	Hyderabad (M.Corp.) (Part)	Ward No. 20	EB No. 58	169	-	-
40501000	Hyderabad (M.Corp.) (Part)	Ward No. 20	EB No. 59	535	-	-
40501000	Hyderabad (M.Corp.) (Part)	Ward No. 20	EB No. 60	712	-	-
40501000	Hyderabad (M.Corp.) (Part)	Ward No. 20	EB No. 61	356	-	-
40501000	Hyderabad (M.Corp.) (Part)	Ward No. 20	EB No. 62	588	-	-
40501000	Hyderabad (M.Corp.) (Part)	Ward No. 20	EB No. 63	448	-	-
40501000	Hyderabad (M.Corp.) (Part)	Ward No. 20	EB No. 64	745	-	-
40501000	Hyderabad (M.Corp.) (Part)	Ward No. 20	EB No. 65	668	-	-
40501000	Hyderabad (M.Corp.) (Part)	Ward No. 20	EB No. 66	459	-	-
40501000	Hyderabad (M.Corp.) (Part)	Ward No. 20	EB No. 67	551	-	-
40501000	Hyderabad (M.Corp.) (Part)	Ward No. 20	EB No. 68	423	-	-
40501000	Hyderabad (M.Corp.) (Part)	Ward No. 20	EB No. 69	614	-	-
40501000	Hyderabad (M.Corp.) (Part)	Ward No. 20	EB No. 70	347	-	-
40501000	Hyderabad (M.Corp.) (Part)	Ward No. 20	EB No. 71	299	-	-
40501000	Hyderabad (M.Corp.) (Part)	Ward No. 20	EB No. 72	485	-	-
40501000	Hyderabad (M.Corp.) (Part)	Ward No. 20	EB No. 73	703	-	-
40501000	Hyderabad (M.Corp.) (Part)	Ward No. 20	EB No. 74	531	-	-
40501000	Hyderabad (M.Corp.) (Part)	Ward No. 20	EB No. 75	442	-	-
40501000	Hyderabad (M.Corp.) (Part)	Ward No. 20	EB No. 76	441	-	-
40501000	Hyderabad (M.Corp.) (Part)	Ward No. 20	EB No. 77	570	-	-
40501000	Hyderabad (M.Corp.) (Part)	Ward No. 20	EB No. 78	461	19	-

APPENDIX TO DISTRICT PRIMARY CENSUS ABSTRACT

TOTAL, SCHEDULED CASTES AND SCHEDULED TRIBES POPULATION - URBAN BLOCK WISE

Location code number	Name of Town	Name of Ward	Boundaries of urban block/ E.B. number	Total Population	Scheduled Caste Population	Scheduled Tribe Population
1	2	3	4	5	6	7
40501000	Hyderabad (M.Corp.) (Part)	Ward No. 20	EB No. 79	652	-	-
40501000	Hyderabad (M.Corp.) (Part)	Ward No. 20	EB No. 80	346	-	-
40501000	Hyderabad (M.Corp.) (Part)	Ward No. 20	EB No. 81	447	-	-
40501000	Hyderabad (M.Corp.) (Part)	Ward No. 20	EB No. 82	498	-	-
40501000	Hyderabad (M.Corp.) (Part)	Ward No. 20	EB No. 83	389	-	-
40501000	Hyderabad (M.Corp.) (Part)	Ward No. 20	EB No. 84	576	257	1
40501000	Hyderabad (M.Corp.) (Part)	Ward No. 20	EB No. 85	523	8	-
40501000	Hyderabad (M.Corp.) (Part)	Ward No. 20	EB No. 86	521	-	-
40501000	Hyderabad (M.Corp.) (Part)	Ward No. 20	EB No. 87	581	-	4
40501000	Hyderabad (M.Corp.) (Part)	Ward No. 20	EB No. 88	457	-	-
40501000	Hyderabad (M.Corp.) (Part)	Ward No. 20	EB No. 89	344	-	-
40501000	Hyderabad (M.Corp.) (Part)	Ward No. 20	EB No. 90	1,101	-	-
40501000	Hyderabad (M.Corp.) (Part)	Ward No. 20	EB No. 91	329	-	-
40501000	Hyderabad (M.Corp.) (Part)	Ward No. 20	EB No. 92	277	-	-
40501000	Hyderabad (M.Corp.) (Part)	Ward No. 20	EB No. 93	187	-	-
40501000	Hyderabad (M.Corp.) (Part)	Ward No. 20	EB No. 94	425	-	-
40501000	Hyderabad (M.Corp.) (Part)	Ward No. 20	EB No. 95	585	5	-
40501000	Hyderabad (M.Corp.) (Part)	Ward No. 20	EB No. 96	576	-	-
40501000	Hyderabad (M.Corp.) (Part)	Ward No. 20	EB No. 97	569	-	-
40501000	Hyderabad (M.Corp.) (Part)	Ward No. 20	EB No. 98	596	-	-
40501000	Hyderabad (M.Corp.) (Part)	Ward No. 20	EB No. 99	260	-	-
40501000	Hyderabad (M.Corp.) (Part)	Ward No. 20	EB No. 100	385	-	-
40501000	Hyderabad (M.Corp.) (Part)	Ward No. 20	EB No. 101	597	138	-
40501000	Hyderabad (M.Corp.) (Part)	Ward No. 20	EB No. 102	603	-	-
40501000	Hyderabad (M.Corp.) (Part)	Ward No. 20	EB No. 103	204	-	-
40501000	Hyderabad (M.Corp.) (Part)	Ward No. 20	EB No. 104	807	-	-
40501000	Hyderabad (M.Corp.) (Part)	Ward No. 20	EB No. 105	533	-	-
40501000	Hyderabad (M.Corp.) (Part)	Ward No. 20	EB No. 106	499	-	-
40501000	Hyderabad (M.Corp.) (Part)	Ward No. 20	EB No. 107	572	-	-
40501000	Hyderabad (M.Corp.) (Part)	Ward No. 20	EB No. 108	513	-	-
40501000	Hyderabad (M.Corp.) (Part)	Ward No. 20	EB No. 109	422	-	-
40501000	Hyderabad (M.Corp.) (Part)	Ward No. 20	EB No. 110	545	-	-
40501000	Hyderabad (M.Corp.) (Part)	Ward No. 20	EB No. 111	424	-	-
40501000	Hyderabad (M.Corp.) (Part)	Ward No. 20	EB No. 112	521	-	-
40501000	Hyderabad (M.Corp.) (Part)	Ward No. 20	EB No. 113	484	-	-
40501000	Hyderabad (M.Corp.) (Part)	Ward No. 20	EB No. 114	738	-	-
40501000	Hyderabad (M.Corp.) (Part)	Ward No. 20	EB No. 115	714	-	-
40501000	Hyderabad (M.Corp.) (Part)	Ward No. 20	EB No. 116	375	-	-
40501000	Hyderabad (M.Corp.) (Part)	Ward No. 20	EB No. 117	469	-	-
40501000	Hyderabad (M.Corp.) (Part)	Ward No. 20	EB No. 118	247	-	-
40501000	Hyderabad (M.Corp.) (Part)	Ward No. 20	EB No. 119	666	-	-
40501000	Hyderabad (M.Corp.) (Part)	Ward No. 20	EB No. 120	436	-	-
40501000	Hyderabad (M.Corp.) (Part)	Ward No. 20	EB No. 121	557	14	-
40501000	Hyderabad (M.Corp.) (Part)	Ward No. 20	EB No. 122	702	-	-
40501000	Hyderabad (M.Corp.) (Part)	Ward No. 20	EB No. 123	562	-	-
40501000	Hyderabad (M.Corp.) (Part)	Ward No. 20	EB No. 124	390	-	-

APPENDIX TO DISTRICT PRIMARY CENSUS ABSTRACT

TOTAL, SCHEDULED CASTES AND SCHEDULED TRIBES POPULATION - URBAN BLOCK WISE

Location code number	Name of Town	Name of Ward	Boundaries of urban block/ E.B. number	Total Population	Scheduled Caste Population	Scheduled Tribe Population
1	2	3	4	5	6	7
40501000	Hyderabad (M.Corp.) (Part)	Ward No. 20	EB No. 125	635	-	-
40501000	Hyderabad (M.Corp.) (Part)	Ward No. 20	EB No. 126	549	-	-
40501000	Hyderabad (M.Corp.) (Part)	Ward No. 20	EB No. 127	834	-	-
40501000	Hyderabad (M.Corp.) (Part)	Ward No. 20	EB No. 128	655	-	-
40501000	Hyderabad (M.Corp.) (Part)	Ward No. 20	EB No. 129	681	-	-
40501000	Hyderabad (M.Corp.) (Part)	Ward No. 20	EB No. 130	390	-	-
40501000	Hyderabad (M.Corp.) (Part)	Ward No. 20	EB No. 131	402	-	-
40501000	Hyderabad (M.Corp.) (Part)	Ward No. 20	EB No. 132	692	-	-
40501000	Hyderabad (M.Corp.) (Part)	Ward No. 20	EB No. 133	701	-	-
40501000	Hyderabad (M.Corp.) (Part)	Ward No. 20	EB No. 134	401	-	-
40501000	Hyderabad (M.Corp.) (Part)	Ward No. 20	EB No. 135	450	-	-
40501000	Hyderabad (M.Corp.) (Part)	Ward No. 20	EB No. 136	481	-	-
40501000	Hyderabad (M.Corp.) (Part)	Ward No. 20	EB No. 137	509	-	-
40501000	Hyderabad (M.Corp.) (Part)	Ward No. 20	EB No. 138	639	-	-
40501000	Hyderabad (M.Corp.) (Part)	Ward No. 20	EB No. 139	460	-	-
40501000	Hyderabad (M.Corp.) (Part)	Ward No. 20	EB No. 140	327	-	-
40501000	Hyderabad (M.Corp.) (Part)	Ward No. 20	EB No. 141	450	37	-
40501000	Hyderabad (M.Corp.) (Part)	Ward No. 20	EB No. 142	317	4	-
40501000	Hyderabad (M.Corp.) (Part)	Ward No. 20	EB No. 143	509	13	-
40501000	Hyderabad (M.Corp.) (Part)	Ward No. 20	EB No. 144	282	6	-
40501000	Hyderabad (M.Corp.) (Part)	Ward No. 20	EB No. 145	585	-	585
40501000	Hyderabad (M.Corp.) (Part)	Ward No. 20	EB No. 146	837	-	-
40501000	Hyderabad (M.Corp.) (Part)	Ward No. 20	EB No. 147	389	298	-
40501000	Hyderabad (M.Corp.) (Part)	Ward No. 20	EB No. 148	354	178	-
40501000	Hyderabad (M.Corp.) (Part)	Ward No. 20	EB No. 149	144	-	-
40501000	Hyderabad (M.Corp.) (Part)	Ward No. 20	EB No. 150	611	336	-
40501000	Hyderabad (M.Corp.) (Part)	Ward No. 20	EB No. 151	347	37	-
40501000	Hyderabad (M.Corp.) (Part)	Ward No. 20	EB No. 152	399	4	-
40501000	Hyderabad (M.Corp.) (Part)	Ward No. 20	EB No. 153	557	-	-
40501000	Hyderabad (M.Corp.) (Part)	Ward No. 20	EB No. 154	446	-	-
40501000	Hyderabad (M.Corp.) (Part)	Ward No. 20	EB No. 155	612	-	-
40501000	Hyderabad (M.Corp.) (Part)	Ward No. 20	EB No. 156	604	-	-
40501000	Hyderabad (M.Corp.) (Part)	Ward No. 20	EB No. 157	601	-	-
40501000	Hyderabad (M.Corp.) (Part)	Ward No. 20	EB No. 158	618	12	-
40501000	Hyderabad (M.Corp.) (Part)	Ward No. 20	EB No. 159	506	-	-
40501000	Hyderabad (M.Corp.) (Part)	Ward No. 20	EB No. 160	603	-	-
40501000	Hyderabad (M.Corp.) (Part)	Ward No. 20	EB No. 161	725	-	-
40501000	Hyderabad (M.Corp.) (Part)	Ward No. 20	EB No. 162	619	-	-
40501000	Hyderabad (M.Corp.) (Part)	Ward No. 20	EB No. 163	630	-	-
40501000	Hyderabad (M.Corp.) (Part)	Ward No. 20	EB No. 164	529	-	-
40501000	Hyderabad (M.Corp.) (Part)	Ward No. 20	EB No. 165	641	-	-
40501000	Hyderabad (M.Corp.) (Part)	Ward No. 20	EB No. 166	587	-	-
40501000	Hyderabad (M.Corp.) (Part)	Ward No. 20	EB No. 167	787	4	-
40501000	Hyderabad (M.Corp.) (Part)	Ward No. 20	EB No. 168	497	-	5
40501000	Hyderabad (M.Corp.) (Part)	Ward No. 20	EB No. 169	443	-	-
40501000	Hyderabad (M.Corp.) (Part)	Ward No. 20	EB No. 170	662	-	-

APPENDIX TO DISTRICT PRIMARY CENSUS ABSTRACT

TOTAL, SCHEDULED CASTES AND SCHEDULED TRIBES POPULATION - URBAN BLOCK WISE

Location code number	Name of Town	Name of Ward	Boundaries of urban block/ E.B. number	Total Population	Scheduled Caste Population	Scheduled Tribe Population
1	2	3	4	5	6	7
40501000	Hyderabad (M.Corp.) (Part)	Ward No. 20	EB No. 171	573	-	-
40501000	Hyderabad (M.Corp.) (Part)	Ward No. 20	EB No. 172	533	-	-
40501000	Hyderabad (M.Corp.) (Part)	Ward No. 20	EB No. 173	807	-	-
40501000	Hyderabad (M.Corp.) (Part)	Ward No. 20	EB No. 174	805	794	-
40501000	Hyderabad (M.Corp.) (Part)	Ward No. 20	EB No. 175	613	613	-
40501000	Hyderabad (M.Corp.) (Part)	Ward No. 20	EB No. 176	789	-	789
40501000	Hyderabad (M.Corp.) (Part)	Ward No. 20	EB No. 177	1,643	-	-
40501000	Hyderabad (M.Corp.) (Part)	Ward No. 20	EB No. 178	368	-	-
40501000	Hyderabad (M.Corp.) (Part)	Ward No. 20	EB No. 179	642	1	-
40501000	Hyderabad (M.Corp.) (Part)	Ward No. 21	EB No. 1	457	46	-
40501000	Hyderabad (M.Corp.) (Part)	Ward No. 21	EB No. 2	259	50	-
40501000	Hyderabad (M.Corp.) (Part)	Ward No. 21	EB No. 3	602	17	-
40501000	Hyderabad (M.Corp.) (Part)	Ward No. 21	EB No. 4	518	11	-
40501000	Hyderabad (M.Corp.) (Part)	Ward No. 21	EB No. 5	574	13	-
40501000	Hyderabad (M.Corp.) (Part)	Ward No. 21	EB No. 6	593	-	-
40501000	Hyderabad (M.Corp.) (Part)	Ward No. 21	EB No. 7	557	-	-
40501000	Hyderabad (M.Corp.) (Part)	Ward No. 21	EB No. 8	546	-	-
40501000	Hyderabad (M.Corp.) (Part)	Ward No. 21	EB No. 9	578	7	3
40501000	Hyderabad (M.Corp.) (Part)	Ward No. 21	EB No. 10	735	-	-
40501000	Hyderabad (M.Corp.) (Part)	Ward No. 21	EB No. 11	395	-	-
40501000	Hyderabad (M.Corp.) (Part)	Ward No. 21	EB No. 12	320	-	-
40501000	Hyderabad (M.Corp.) (Part)	Ward No. 21	EB No. 13	519	151	-
40501000	Hyderabad (M.Corp.) (Part)	Ward No. 21	EB No. 14	475	65	-
40501000	Hyderabad (M.Corp.) (Part)	Ward No. 21	EB No. 15	669	187	-
40501000	Hyderabad (M.Corp.) (Part)	Ward No. 21	EB No. 16	433	-	-
40501000	Hyderabad (M.Corp.) (Part)	Ward No. 21	EB No. 17	477	-	-
40501000	Hyderabad (M.Corp.) (Part)	Ward No. 21	EB No. 18	483	-	-
40501000	Hyderabad (M.Corp.) (Part)	Ward No. 21	EB No. 19	755	-	-
40501000	Hyderabad (M.Corp.) (Part)	Ward No. 21	EB No. 20	692	-	-
40501000	Hyderabad (M.Corp.) (Part)	Ward No. 21	EB No. 21	728	-	-
40501000	Hyderabad (M.Corp.) (Part)	Ward No. 21	EB No. 22	635	-	-
40501000	Hyderabad (M.Corp.) (Part)	Ward No. 21	EB No. 23	632	-	-
40501000	Hyderabad (M.Corp.) (Part)	Ward No. 21	EB No. 24	516	-	-
40501000	Hyderabad (M.Corp.) (Part)	Ward No. 21	EB No. 25	647	-	-
40501000	Hyderabad (M.Corp.) (Part)	Ward No. 21	EB No. 26	662	2	2
40501000	Hyderabad (M.Corp.) (Part)	Ward No. 21	EB No. 27	767	-	-
40501000	Hyderabad (M.Corp.) (Part)	Ward No. 21	EB No. 28	547	-	-
40501000	Hyderabad (M.Corp.) (Part)	Ward No. 21	EB No. 29	419	-	-
40501000	Hyderabad (M.Corp.) (Part)	Ward No. 21	EB No. 30	441	-	-
40501000	Hyderabad (M.Corp.) (Part)	Ward No. 21	EB No. 31	712	16	-
40501000	Hyderabad (M.Corp.) (Part)	Ward No. 21	EB No. 32	453	-	-
40501000	Hyderabad (M.Corp.) (Part)	Ward No. 21	EB No. 33	515	19	-
40501000	Hyderabad (M.Corp.) (Part)	Ward No. 21	EB No. 34	488	48	-
40501000	Hyderabad (M.Corp.) (Part)	Ward No. 21	EB No. 35	560	-	-
40501000	Hyderabad (M.Corp.) (Part)	Ward No. 21	EB No. 36	590	59	-
40501000	Hyderabad (M.Corp.) (Part)	Ward No. 21	EB No. 37	509	-	-

APPENDIX TO DISTRICT PRIMARY CENSUS ABSTRACT

TOTAL, SCHEDULED CASTES AND SCHEDULED TRIBES POPULATION - URBAN BLOCK WISE

Location code number	Name of Town	Name of Ward	Boundaries of urban block/ E.B. number	Total Population	Scheduled Caste Population	Scheduled Tribe Population
1	2	3	4	5	6	7
40501000	Hyderabad (M.Corp.) (Part)	Ward No. 21	EB No. 38	730	16	-
40501000	Hyderabad (M.Corp.) (Part)	Ward No. 21	EB No. 39	443	70	-
40501000	Hyderabad (M.Corp.) (Part)	Ward No. 21	EB No. 40	687	9	-
40501000	Hyderabad (M.Corp.) (Part)	Ward No. 21	EB No. 41	391	-	-
40501000	Hyderabad (M.Corp.) (Part)	Ward No. 21	EB No. 42	321	-	-
40501000	Hyderabad (M.Corp.) (Part)	Ward No. 21	EB No. 43	343	-	-
40501000	Hyderabad (M.Corp.) (Part)	Ward No. 21	EB No. 44	419	-	-
40501000	Hyderabad (M.Corp.) (Part)	Ward No. 21	EB No. 45	503	16	-
40501000	Hyderabad (M.Corp.) (Part)	Ward No. 21	EB No. 46	404	-	-
40501000	Hyderabad (M.Corp.) (Part)	Ward No. 21	EB No. 47	337	7	-
40501000	Hyderabad (M.Corp.) (Part)	Ward No. 21	EB No. 48	532	-	-
40501000	Hyderabad (M.Corp.) (Part)	Ward No. 21	EB No. 49	197	-	-
40501000	Hyderabad (M.Corp.) (Part)	Ward No. 21	EB No. 50	595	-	-
40501000	Hyderabad (M.Corp.) (Part)	Ward No. 21	EB No. 51	334	111	-
40501000	Hyderabad (M.Corp.) (Part)	Ward No. 21	EB No. 52	769	33	-
40501000	Hyderabad (M.Corp.) (Part)	Ward No. 21	EB No. 53	694	-	-
40501000	Hyderabad (M.Corp.) (Part)	Ward No. 21	EB No. 54	534	-	-
40501000	Hyderabad (M.Corp.) (Part)	Ward No. 21	EB No. 55	429	-	-
40501000	Hyderabad (M.Corp.) (Part)	Ward No. 21	EB No. 56	768	-	-
40501000	Hyderabad (M.Corp.) (Part)	Ward No. 21	EB No. 57	306	-	-
40501000	Hyderabad (M.Corp.) (Part)	Ward No. 21	EB No. 58	711	5	-
40501000	Hyderabad (M.Corp.) (Part)	Ward No. 21	EB No. 60	127	-	-
40501000	Hyderabad (M.Corp.) (Part)	Ward No. 21	EB No. 61	39	-	-
40501000	Hyderabad (M.Corp.) (Part)	Ward No. 21	EB No. 62	66	-	-
40501000	Hyderabad (M.Corp.) (Part)	Ward No. 21	EB No. 63	111	-	-
40501000	Hyderabad (M.Corp.) (Part)	Ward No. 21	EB No. 64	261	-	-
40501000	Hyderabad (M.Corp.) (Part)	Ward No. 21	EB No. 65	541	-	-
40501000	Hyderabad (M.Corp.) (Part)	Ward No. 21	EB No. 66	84	-	-
40501000	Hyderabad (M.Corp.) (Part)	Ward No. 21	EB No. 67	715	-	-
40501000	Hyderabad (M.Corp.) (Part)	Ward No. 21	EB No. 68	571	-	-
40501000	Hyderabad (M.Corp.) (Part)	Ward No. 21	EB No. 69	230	-	-
40501000	Hyderabad (M.Corp.) (Part)	Ward No. 21	EB No. 70	83	-	-
40501000	Hyderabad (M.Corp.) (Part)	Ward No. 21	EB No. 71	379	-	-
40501000	Hyderabad (M.Corp.) (Part)	Ward No. 21	EB No. 72	149	-	-
40501000	Hyderabad (M.Corp.) (Part)	Ward No. 21	EB No. 73	388	-	-
40501000	Hyderabad (M.Corp.) (Part)	Ward No. 21	EB No. 74	635	16	-
40501000	Hyderabad (M.Corp.) (Part)	Ward No. 21	EB No. 75	616	13	-
40501000	Hyderabad (M.Corp.) (Part)	Ward No. 21	EB No. 76	176	6	-
40501000	Hyderabad (M.Corp.) (Part)	Ward No. 21	EB No. 77	425	-	-
40501000	Hyderabad (M.Corp.) (Part)	Ward No. 21	EB No. 78	510	21	-
40501000	Hyderabad (M.Corp.) (Part)	Ward No. 21	EB No. 79	699	-	-
40501000	Hyderabad (M.Corp.) (Part)	Ward No. 21	EB No. 80	374	6	-
40501000	Hyderabad (M.Corp.) (Part)	Ward No. 21	EB No. 81	447	9	-
40501000	Hyderabad (M.Corp.) (Part)	Ward No. 21	EB No. 82	424	-	-
40501000	Hyderabad (M.Corp.) (Part)	Ward No. 21	EB No. 83	444	-	-
40501000	Hyderabad (M.Corp.) (Part)	Ward No. 21	EB No. 84	679	-	-

APPENDIX TO DISTRICT PRIMARY CENSUS ABSTRACT

TOTAL, SCHEDULED CASTES AND SCHEDULED TRIBES POPULATION - URBAN BLOCK WISE

Location code number	Name of Town	Name of Ward	Boundaries of urban block/ E.B. number	Total Population	Scheduled Caste Population	Scheduled Tribe Population
1	2	3	4	5	6	7
40501000	Hyderabad (M.Corp.) (Part)	Ward No. 21	EB No. 85	261	-	-
40501000	Hyderabad (M.Corp.) (Part)	Ward No. 21	EB No. 86	987	-	-
40501000	Hyderabad (M.Corp.) (Part)	Ward No. 21	EB No. 87	394	-	-
40501000	Hyderabad (M.Corp.) (Part)	Ward No. 21	EB No. 88	552	-	-
40501000	Hyderabad (M.Corp.) (Part)	Ward No. 21	EB No. 89	510	3	-
40501000	Hyderabad (M.Corp.) (Part)	Ward No. 21	EB No. 90	465	-	-
40501000	Hyderabad (M.Corp.) (Part)	Ward No. 21	EB No. 91	366	-	-
40501000	Hyderabad (M.Corp.) (Part)	Ward No. 21	EB No. 92	514	-	-
40501000	Hyderabad (M.Corp.) (Part)	Ward No. 21	EB No. 93	502	27	-
40501000	Hyderabad (M.Corp.) (Part)	Ward No. 21	EB No. 94	401	-	-
40501000	Hyderabad (M.Corp.) (Part)	Ward No. 21	EB No. 95	539	-	-
40501000	Hyderabad (M.Corp.) (Part)	Ward No. 21	EB No. 96	539	-	-
40501000	Hyderabad (M.Corp.) (Part)	Ward No. 21	EB No. 97	523	-	-
40501000	Hyderabad (M.Corp.) (Part)	Ward No. 21	EB No. 98	516	-	-
40501000	Hyderabad (M.Corp.) (Part)	Ward No. 21	EB No. 99	572	-	20
40501000	Hyderabad (M.Corp.) (Part)	Ward No. 21	EB No. 100	600	-	-
40501000	Hyderabad (M.Corp.) (Part)	Ward No. 21	EB No. 101	651	-	-
40501000	Hyderabad (M.Corp.) (Part)	Ward No. 21	EB No. 102	655	-	-
40501000	Hyderabad (M.Corp.) (Part)	Ward No. 21	EB No. 103	669	-	-
40501000	Hyderabad (M.Corp.) (Part)	Ward No. 22	EB No. 1	82	-	-
40501000	Hyderabad (M.Corp.) (Part)	Ward No. 22	EB No. 2	334	219	-
40501000	Hyderabad (M.Corp.) (Part)	Ward No. 22	EB No. 3	387	-	-
40501000	Hyderabad (M.Corp.) (Part)	Ward No. 22	EB No. 4	153	-	-
40501000	Hyderabad (M.Corp.) (Part)	Ward No. 22	EB No. 5	305	-	-
40501000	Hyderabad (M.Corp.) (Part)	Ward No. 22	EB No. 6	289	-	-
40501000	Hyderabad (M.Corp.) (Part)	Ward No. 22	EB No. 7	371	-	-
40501000	Hyderabad (M.Corp.) (Part)	Ward No. 22	EB No. 8	115	-	-
40501000	Hyderabad (M.Corp.) (Part)	Ward No. 22	EB No. 9	685	-	-
40501000	Hyderabad (M.Corp.) (Part)	Ward No. 22	EB No. 10	545	317	-
40501000	Hyderabad (M.Corp.) (Part)	Ward No. 22	EB No. 11	328	-	-
40501000	Hyderabad (M.Corp.) (Part)	Ward No. 22	EB No. 12	644	-	-
40501000	Hyderabad (M.Corp.) (Part)	Ward No. 22	EB No. 13	698	-	-
40501000	Hyderabad (M.Corp.) (Part)	Ward No. 22	EB No. 14	577	4	-
40501000	Hyderabad (M.Corp.) (Part)	Ward No. 22	EB No. 15	433	14	-
40501000	Hyderabad (M.Corp.) (Part)	Ward No. 22	EB No. 16	425	-	-
40501000	Hyderabad (M.Corp.) (Part)	Ward No. 22	EB No. 17	397	-	-
40501000	Hyderabad (M.Corp.) (Part)	Ward No. 22	EB No. 18	476	-	-
40501000	Hyderabad (M.Corp.) (Part)	Ward No. 22	EB No. 19	333	12	-
40501000	Hyderabad (M.Corp.) (Part)	Ward No. 22	EB No. 20	459	5	-
40501000	Hyderabad (M.Corp.) (Part)	Ward No. 22	EB No. 21	763	13	-
40501000	Hyderabad (M.Corp.) (Part)	Ward No. 22	EB No. 22	814	-	-
40501000	Hyderabad (M.Corp.) (Part)	Ward No. 22	EB No. 23	495	8	-
40501000	Hyderabad (M.Corp.) (Part)	Ward No. 22	EB No. 24	674	-	-
40501000	Hyderabad (M.Corp.) (Part)	Ward No. 22	EB No. 25	396	-	-
40501000	Hyderabad (M.Corp.) (Part)	Ward No. 22	EB No. 26	679	-	-
40501000	Hyderabad (M.Corp.) (Part)	Ward No. 22	EB No. 27	530	-	-

APPENDIX TO DISTRICT PRIMARY CENSUS ABSTRACT

TOTAL, SCHEDULED CASTES AND SCHEDULED TRIBES POPULATION - URBAN BLOCK WISE

Location code number	Name of Town	Name of Ward	Boundaries of urban block/ E.B. number	Total Population	Scheduled Caste Population	Scheduled Tribe Population
1	2	3	4	5	6	7
40501000	Hyderabad (M.Corp.) (Part)	Ward No. 22	EB No. 28	729	-	-
40501000	Hyderabad (M.Corp.) (Part)	Ward No. 22	EB No. 29	319	3	-
40501000	Hyderabad (M.Corp.) (Part)	Ward No. 22	EB No. 30	382	-	-
40501000	Hyderabad (M.Corp.) (Part)	Ward No. 22	EB No. 31	451	-	-
40501000	Hyderabad (M.Corp.) (Part)	Ward No. 22	EB No. 32	416	-	-
40501000	Hyderabad (M.Corp.) (Part)	Ward No. 22	EB No. 33	518	-	-
40501000	Hyderabad (M.Corp.) (Part)	Ward No. 22	EB No. 34	364	-	-
40501000	Hyderabad (M.Corp.) (Part)	Ward No. 22	EB No. 35	315	-	-
40501000	Hyderabad (M.Corp.) (Part)	Ward No. 22	EB No. 36	377	-	-
40501000	Hyderabad (M.Corp.) (Part)	Ward No. 22	EB No. 37	474	-	-
40501000	Hyderabad (M.Corp.) (Part)	Ward No. 22	EB No. 38	535	87	-
40501000	Hyderabad (M.Corp.) (Part)	Ward No. 22	EB No. 39	535	-	-
40501000	Hyderabad (M.Corp.) (Part)	Ward No. 22	EB No. 40	619	-	-
40501000	Hyderabad (M.Corp.) (Part)	Ward No. 22	EB No. 41	374	-	-
40501000	Hyderabad (M.Corp.) (Part)	Ward No. 22	EB No. 42	240	-	-
40501000	Hyderabad (M.Corp.) (Part)	Ward No. 22	EB No. 43	608	-	-
40501000	Hyderabad (M.Corp.) (Part)	Ward No. 22	EB No. 44	466	2	-
40501000	Hyderabad (M.Corp.) (Part)	Ward No. 22	EB No. 45	783	-	3
40501000	Hyderabad (M.Corp.) (Part)	Ward No. 22	EB No. 46	696	5	-
40501000	Hyderabad (M.Corp.) (Part)	Ward No. 22	EB No. 47	331	-	-
40501000	Hyderabad (M.Corp.) (Part)	Ward No. 22	EB No. 48	343	-	-
40501000	Hyderabad (M.Corp.) (Part)	Ward No. 22	EB No. 49	471	-	-
40501000	Hyderabad (M.Corp.) (Part)	Ward No. 22	EB No. 50	224	-	-
40501000	Hyderabad (M.Corp.) (Part)	Ward No. 22	EB No. 51	716	-	-
40501000	Hyderabad (M.Corp.) (Part)	Ward No. 22	EB No. 52	446	-	-
40501000	Hyderabad (M.Corp.) (Part)	Ward No. 22	EB No. 53	278	17	-
40501000	Hyderabad (M.Corp.) (Part)	Ward No. 22	EB No. 54	419	11	-
40501000	Hyderabad (M.Corp.) (Part)	Ward No. 22	EB No. 55	396	19	-
40501000	Hyderabad (M.Corp.) (Part)	Ward No. 22	EB No. 56	901	-	-
40501000	Hyderabad (M.Corp.) (Part)	Ward No. 22	EB No. 57	413	18	-
40501000	Hyderabad (M.Corp.) (Part)	Ward No. 22	EB No. 58	426	38	-
40501000	Hyderabad (M.Corp.) (Part)	Ward No. 22	EB No. 59	393	-	-
40501000	Hyderabad (M.Corp.) (Part)	Ward No. 22	EB No. 60	347	-	-
40501000	Hyderabad (M.Corp.) (Part)	Ward No. 22	EB No. 61	231	-	-
40501000	Hyderabad (M.Corp.) (Part)	Ward No. 22	EB No. 62	557	-	-
40501000	Hyderabad (M.Corp.) (Part)	Ward No. 22	EB No. 63	270	-	-
40501000	Hyderabad (M.Corp.) (Part)	Ward No. 22	EB No. 64	417	-	-
40501000	Hyderabad (M.Corp.) (Part)	Ward No. 22	EB No. 65	77	-	-
40501000	Hyderabad (M.Corp.) (Part)	Ward No. 22	EB No. 66	521	-	-
40501000	Hyderabad (M.Corp.) (Part)	Ward No. 22	EB No. 67	347	-	-
40501000	Hyderabad (M.Corp.) (Part)	Ward No. 22	EB No. 68	368	-	-
40501000	Hyderabad (M.Corp.) (Part)	Ward No. 22	EB No. 69	663	-	-
40501000	Hyderabad (M.Corp.) (Part)	Ward No. 22	EB No. 70	356	-	-
40501000	Hyderabad (M.Corp.) (Part)	Ward No. 22	EB No. 71	415	-	-
40501000	Hyderabad (M.Corp.) (Part)	Ward No. 22	EB No. 72	502	-	-
40501000	Hyderabad (M.Corp.) (Part)	Ward No. 22	EB No. 73	591	-	-

APPENDIX TO DISTRICT PRIMARY CENSUS ABSTRACT

TOTAL, SCHEDULED CASTES AND SCHEDULED TRIBES POPULATION - URBAN BLOCK WISE

Location code number	Name of Town	Name of Ward	Boundaries of urban block/ E.B. number	Total Population	Scheduled Caste Population	Scheduled Tribe Population
1	2	3	4	5	6	7
40501000	Hyderabad (M.Corp.) (Part)	Ward No. 22	EB No. 74	661	-	-
40501000	Hyderabad (M.Corp.) (Part)	Ward No. 22	EB No. 75	501	-	-
40501000	Hyderabad (M.Corp.) (Part)	Ward No. 22	EB No. 76	440	-	-
40501000	Hyderabad (M.Corp.) (Part)	Ward No. 22	EB No. 77	406	-	-
40501000	Hyderabad (M.Corp.) (Part)	Ward No. 22	EB No. 78	536	-	-
40501000	Hyderabad (M.Corp.) (Part)	Ward No. 22	EB No. 79	623	69	-
40501000	Hyderabad (M.Corp.) (Part)	Ward No. 22	EB No. 80	223	-	-
40501000	Hyderabad (M.Corp.) (Part)	Ward No. 22	EB No. 81	164	-	-
40501000	Hyderabad (M.Corp.) (Part)	Ward No. 22	EB No. 82	254	14	-
40501000	Hyderabad (M.Corp.) (Part)	Ward No. 22	EB No. 83	342	-	-
40501000	Hyderabad (M.Corp.) (Part)	Ward No. 22	EB No. 84	622	-	-
40501000	Hyderabad (M.Corp.) (Part)	Ward No. 22	EB No. 85	391	-	-
40501000	Hyderabad (M.Corp.) (Part)	Ward No. 22	EB No. 86	426	20	-
40501000	Hyderabad (M.Corp.) (Part)	Ward No. 22	EB No. 87	310	-	-
40501000	Hyderabad (M.Corp.) (Part)	Ward No. 22	EB No. 88	602	-	-
40501000	Hyderabad (M.Corp.) (Part)	Ward No. 22	EB No. 89	806	-	-
40501000	Hyderabad (M.Corp.) (Part)	Ward No. 22	EB No. 90	510	-	-
40501000	Hyderabad (M.Corp.) (Part)	Ward No. 22	EB No. 91	410	-	-
40501000	Hyderabad (M.Corp.) (Part)	Ward No. 22	EB No. 92	817	510	-
40501000	Hyderabad (M.Corp.) (Part)	Ward No. 22	EB No. 93	410	3	-
40501000	Hyderabad (M.Corp.) (Part)	Ward No. 22	EB No. 94	436	-	-
40501000	Hyderabad (M.Corp.) (Part)	Ward No. 22	EB No. 95	360	-	-
40501000	Hyderabad (M.Corp.) (Part)	Ward No. 22	EB No. 96	718	5	-
40501000	Hyderabad (M.Corp.) (Part)	Ward No. 22	EB No. 97	241	-	-
40501000	Hyderabad (M.Corp.) (Part)	Ward No. 22	EB No. 98	197	89	-
40501000	Hyderabad (M.Corp.) (Part)	Ward No. 22	EB No. 99	264	-	-
40501000	Hyderabad (M.Corp.) (Part)	Ward No. 22	EB No. 100	132	-	-
40501000	Hyderabad (M.Corp.) (Part)	Ward No. 22	EB No. 101	656	69	-
40501000	Hyderabad (M.Corp.) (Part)	Ward No. 22	EB No. 102	512	23	-
40501000	Hyderabad (M.Corp.) (Part)	Ward No. 22	EB No. 103	640	-	-
40501000	Hyderabad (M.Corp.) (Part)	Ward No. 22	EB No. 104	645	-	-
40501000	Hyderabad (M.Corp.) (Part)	Ward No. 22	EB No. 105	496	-	-
40501000	Hyderabad (M.Corp.) (Part)	Ward No. 22	EB No. 106	623	-	-
40501000	Hyderabad (M.Corp.) (Part)	Ward No. 22	EB No. 107	587	-	-
40501000	Hyderabad (M.Corp.) (Part)	Ward No. 22	EB No. 108	506	-	-
40501000	Hyderabad (M.Corp.) (Part)	Ward No. 22	EB No. 109	836	-	-
40501000	Hyderabad (M.Corp.) (Part)	Ward No. 22	EB No. 110	610	-	-
40501000	Hyderabad (M.Corp.) (Part)	Ward No. 22	EB No. 111	606	-	-
40501000	Hyderabad (M.Corp.) (Part)	Ward No. 22	EB No. 112	597	-	-
40501000	Hyderabad (M.Corp.) (Part)	Ward No. 22	EB No. 113	57	-	-
40501000	Hyderabad (M.Corp.) (Part)	Ward No. 23	EB No. 1	614	-	-
40501000	Hyderabad (M.Corp.) (Part)	Ward No. 23	EB No. 2	628	-	-
40501000	Hyderabad (M.Corp.) (Part)	Ward No. 23	EB No. 3	700	7	-
40501000	Hyderabad (M.Corp.) (Part)	Ward No. 23	EB No. 4	421	11	-
40501000	Hyderabad (M.Corp.) (Part)	Ward No. 23	EB No. 5	494	-	-
40501000	Hyderabad (M.Corp.) (Part)	Ward No. 23	EB No. 6	211	71	-

APPENDIX TO DISTRICT PRIMARY CENSUS ABSTRACT

TOTAL, SCHEDULED CASTES AND SCHEDULED TRIBES POPULATION - URBAN BLOCK WISE

Location code number	Name of Town	Name of Ward	Boundaries of urban block/ E.B. number	Total Population	Scheduled Caste Population	Scheduled Tribe Population
1	2	3	4	5	6	7
40501000	Hyderabad (M.Corp.) (Part)	Ward No. 23	EB No. 7	403	-	-
40501000	Hyderabad (M.Corp.) (Part)	Ward No. 23	EB No. 8	579	82	-
40501000	Hyderabad (M.Corp.) (Part)	Ward No. 23	EB No. 9	598	-	-
40501000	Hyderabad (M.Corp.) (Part)	Ward No. 23	EB No. 10	488	-	-
40501000	Hyderabad (M.Corp.) (Part)	Ward No. 23	EB No. 11	494	-	-
40501000	Hyderabad (M.Corp.) (Part)	Ward No. 23	EB No. 12	308	10	-
40501000	Hyderabad (M.Corp.) (Part)	Ward No. 23	EB No. 13	582	-	-
40501000	Hyderabad (M.Corp.) (Part)	Ward No. 23	EB No. 14	356	-	-
40501000	Hyderabad (M.Corp.) (Part)	Ward No. 23	EB No. 15	396	-	-
40501000	Hyderabad (M.Corp.) (Part)	Ward No. 23	EB No. 16	331	-	-
40501000	Hyderabad (M.Corp.) (Part)	Ward No. 23	EB No. 17	631	-	-
40501000	Hyderabad (M.Corp.) (Part)	Ward No. 23	EB No. 18	239	-	-
40501000	Hyderabad (M.Corp.) (Part)	Ward No. 23	EB No. 19	421	-	-
40501000	Hyderabad (M.Corp.) (Part)	Ward No. 23	EB No. 20	280	-	-
40501000	Hyderabad (M.Corp.) (Part)	Ward No. 23	EB No. 21	600	-	-
40501000	Hyderabad (M.Corp.) (Part)	Ward No. 23	EB No. 22	762	-	-
40501000	Hyderabad (M.Corp.) (Part)	Ward No. 23	EB No. 23	409	-	-
40501000	Hyderabad (M.Corp.) (Part)	Ward No. 23	EB No. 24	429	-	-
40501000	Hyderabad (M.Corp.) (Part)	Ward No. 23	EB No. 25	374	-	-
40501000	Hyderabad (M.Corp.) (Part)	Ward No. 23	EB No. 26	389	-	-
40501000	Hyderabad (M.Corp.) (Part)	Ward No. 23	EB No. 27	427	-	-
40501000	Hyderabad (M.Corp.) (Part)	Ward No. 23	EB No. 28	509	-	-
40501000	Hyderabad (M.Corp.) (Part)	Ward No. 23	EB No. 29	452	-	-
40501000	Hyderabad (M.Corp.) (Part)	Ward No. 23	EB No. 30	582	-	-
40501000	Hyderabad (M.Corp.) (Part)	Ward No. 23	EB No. 31	725	-	-
40501000	Hyderabad (M.Corp.) (Part)	Ward No. 23	EB No. 32	696	-	-
40501000	Hyderabad (M.Corp.) (Part)	Ward No. 23	EB No. 33	417	-	-
40501000	Hyderabad (M.Corp.) (Part)	Ward No. 23	EB No. 34	388	-	-
40501000	Hyderabad (M.Corp.) (Part)	Ward No. 23	EB No. 35	356	-	-
40501000	Hyderabad (M.Corp.) (Part)	Ward No. 23	EB No. 36	392	-	-
40501000	Hyderabad (M.Corp.) (Part)	Ward No. 23	EB No. 37	426	-	-
40501000	Hyderabad (M.Corp.) (Part)	Ward No. 23	EB No. 38	799	9	-
40501000	Hyderabad (M.Corp.) (Part)	Ward No. 23	EB No. 39	639	-	-
40501000	Hyderabad (M.Corp.) (Part)	Ward No. 23	EB No. 40	704	-	-
40501000	Hyderabad (M.Corp.) (Part)	Ward No. 23	EB No. 41	313	5	-
40501000	Hyderabad (M.Corp.) (Part)	Ward No. 23	EB No. 42	421	-	-
40501000	Hyderabad (M.Corp.) (Part)	Ward No. 23	EB No. 43	800	-	-
40501000	Hyderabad (M.Corp.) (Part)	Ward No. 23	EB No. 44	622	-	-
40501000	Hyderabad (M.Corp.) (Part)	Ward No. 23	EB No. 45	583	10	-
40501000	Hyderabad (M.Corp.) (Part)	Ward No. 23	EB No. 46	347	-	-
40501000	Hyderabad (M.Corp.) (Part)	Ward No. 23	EB No. 47	614	-	-
40501000	Hyderabad (M.Corp.) (Part)	Ward No. 23	EB No. 48	290	-	-
40501000	Hyderabad (M.Corp.) (Part)	Ward No. 23	EB No. 49	432	-	-
40501000	Hyderabad (M.Corp.) (Part)	Ward No. 23	EB No. 50	569	90	-
40501000	Hyderabad (M.Corp.) (Part)	Ward No. 23	EB No. 51	433	30	-
40501000	Hyderabad (M.Corp.) (Part)	Ward No. 23	EB No. 52	737	-	-

APPENDIX TO DISTRICT PRIMARY CENSUS ABSTRACT

TOTAL, SCHEDULED CASTES AND SCHEDULED TRIBES POPULATION - URBAN BLOCK WISE

Location code number	Name of Town	Name of Ward	Boundaries of urban block/ E.B. number	Total Population	Scheduled Caste Population	Scheduled Tribe Population
1	2	3	4	5	6	7
40501000	Hyderabad (M.Corp.) (Part)	Ward No. 23	EB No. 53	217	-	-
40501000	Hyderabad (M.Corp.) (Part)	Ward No. 23	EB No. 54	441	-	-
40501000	Hyderabad (M.Corp.) (Part)	Ward No. 23	EB No. 55	708	6	-
40501000	Hyderabad (M.Corp.) (Part)	Ward No. 23	EB No. 56	571	9	-
40501000	Hyderabad (M.Corp.) (Part)	Ward No. 23	EB No. 57	339	1	-
40501000	Hyderabad (M.Corp.) (Part)	Ward No. 23	EB No. 58	386	-	-
40501000	Hyderabad (M.Corp.) (Part)	Ward No. 23	EB No. 59	467	-	-
40501000	Hyderabad (M.Corp.) (Part)	Ward No. 23	EB No. 60	416	-	-
40501000	Hyderabad (M.Corp.) (Part)	Ward No. 23	EB No. 61	450	12	-
40501000	Hyderabad (M.Corp.) (Part)	Ward No. 23	EB No. 62	432	28	-
40501000	Hyderabad (M.Corp.) (Part)	Ward No. 23	EB No. 63	431	1	-
40501000	Hyderabad (M.Corp.) (Part)	Ward No. 23	EB No. 64	613	7	-
40501000	Hyderabad (M.Corp.) (Part)	Ward No. 23	EB No. 65	268	-	-
40501000	Hyderabad (M.Corp.) (Part)	Ward No. 23	EB No. 66	688	-	-
40501000	Hyderabad (M.Corp.) (Part)	Ward No. 23	EB No. 67	309	-	-
40501000	Hyderabad (M.Corp.) (Part)	Ward No. 23	EB No. 68	180	-	-
40501000	Hyderabad (M.Corp.) (Part)	Ward No. 23	EB No. 69	534	-	-
40501000	Hyderabad (M.Corp.) (Part)	Ward No. 23	EB No. 70	421	-	-
40501000	Hyderabad (M.Corp.) (Part)	Ward No. 23	EB No. 71	488	-	-
40501000	Hyderabad (M.Corp.) (Part)	Ward No. 23	EB No. 72	382	-	-
40501000	Hyderabad (M.Corp.) (Part)	Ward No. 23	EB No. 73	427	9	-
40501000	Hyderabad (M.Corp.) (Part)	Ward No. 23	EB No. 74	365	61	1
40501000	Hyderabad (M.Corp.) (Part)	Ward No. 23	EB No. 75	334	29	-
40501000	Hyderabad (M.Corp.) (Part)	Ward No. 23	EB No. 76	324	275	-
40501000	Hyderabad (M.Corp.) (Part)	Ward No. 23	EB No. 77	534	356	-
40501000	Hyderabad (M.Corp.) (Part)	Ward No. 23	EB No. 78	280	75	-
40501000	Hyderabad (M.Corp.) (Part)	Ward No. 23	EB No. 79	591	-	-
40501000	Hyderabad (M.Corp.) (Part)	Ward No. 23	EB No. 80	277	6	12
40501000	Hyderabad (M.Corp.) (Part)	Ward No. 23	EB No. 81	552	-	-
40501000	Hyderabad (M.Corp.) (Part)	Ward No. 23	EB No. 82	442	-	-
40501000	Hyderabad (M.Corp.) (Part)	Ward No. 23	EB No. 83	411	-	-
40501000	Hyderabad (M.Corp.) (Part)	Ward No. 23	EB No. 84	330	60	-
40501000	Hyderabad (M.Corp.) (Part)	Ward No. 23	EB No. 85	276	82	-
40501000	Hyderabad (M.Corp.) (Part)	Ward No. 23	EB No. 86	550	210	-
40501000	Hyderabad (M.Corp.) (Part)	Ward No. 23	EB No. 87	440	284	15
40501000	Hyderabad (M.Corp.) (Part)	Ward No. 23	EB No. 88	611	105	-
40501000	Hyderabad (M.Corp.) (Part)	Ward No. 23	EB No. 89	410	134	-
40501000	Hyderabad (M.Corp.) (Part)	Ward No. 23	EB No. 90	560	13	-
40501000	Hyderabad (M.Corp.) (Part)	Ward No. 23	EB No. 91	541	33	-
40501000	Hyderabad (M.Corp.) (Part)	Ward No. 23	EB No. 92	633	-	-
40501000	Hyderabad (M.Corp.) (Part)	Ward No. 23	EB No. 93	370	-	-
40501000	Hyderabad (M.Corp.) (Part)	Ward No. 23	EB No. 94	534	-	-
40501000	Hyderabad (M.Corp.) (Part)	Ward No. 23	EB No. 95	657	-	-
40501000	Hyderabad (M.Corp.) (Part)	Ward No. 23	EB No. 96	399	-	-
40501000	Hyderabad (M.Corp.) (Part)	Ward No. 23	EB No. 97	384	29	-
40501000	Hyderabad (M.Corp.) (Part)	Ward No. 23	EB No. 98	323	-	-

APPENDIX TO DISTRICT PRIMARY CENSUS ABSTRACT

TOTAL, SCHEDULED CASTES AND SCHEDULED TRIBES POPULATION - URBAN BLOCK WISE

Location code number	Name of Town	Name of Ward	Boundaries of urban block/ E.B. number	Total Population	Scheduled Caste Population	Scheduled Tribe Population
1	2	3	4	5	6	7
40501000	Hyderabad (M.Corp.) (Part)	Ward No. 23	EB No. 99	453	-	-
40501000	Hyderabad (M.Corp.) (Part)	Ward No. 23	EB No. 100	392	10	-
40501000	Hyderabad (M.Corp.) (Part)	Ward No. 23	EB No. 101	421	51	-
40501000	Hyderabad (M.Corp.) (Part)	Ward No. 23	EB No. 102	364	-	-
40501000	Hyderabad (M.Corp.) (Part)	Ward No. 23	EB No. 103	308	-	2
40501000	Hyderabad (M.Corp.) (Part)	Ward No. 23	EB No. 104	258	-	-
40501000	Hyderabad (M.Corp.) (Part)	Ward No. 23	EB No. 105	326	24	3
40501000	Hyderabad (M.Corp.) (Part)	Ward No. 23	EB No. 106	281	20	-
40501000	Hyderabad (M.Corp.) (Part)	Ward No. 23	EB No. 107	381	4	-
40501000	Hyderabad (M.Corp.) (Part)	Ward No. 23	EB No. 108	720	-	-
40501000	Hyderabad (M.Corp.) (Part)	Ward No. 23	EB No. 109	641	2	-
40501000	Hyderabad (M.Corp.) (Part)	Ward No. 23	EB No. 110	666	14	-
40501000	Hyderabad (M.Corp.) (Part)	Ward No. 23	EB No. 111	343	6	-
40501000	Hyderabad (M.Corp.) (Part)	Ward No. 23	EB No. 112	330	-	-
40501000	Hyderabad (M.Corp.) (Part)	Ward No. 23	EB No. 113	109	-	-
40501000	Hyderabad (M.Corp.) (Part)	Ward No. 23	EB No. 114	655	5	5
40501000	Hyderabad (M.Corp.) (Part)	Ward No. 23	EB No. 115	543	-	-
40501000	Hyderabad (M.Corp.) (Part)	Ward No. 23	EB No. 116	429	-	-
40501000	Hyderabad (M.Corp.) (Part)	Ward No. 23	EB No. 117	236	-	-
40501000	Hyderabad (M.Corp.) (Part)	Ward No. 23	EB No. 118	376	-	-
40501000	Hyderabad (M.Corp.) (Part)	Ward No. 23	EB No. 119	389	-	-
40501000	Hyderabad (M.Corp.) (Part)	Ward No. 23	EB No. 120	318	17	3
40501000	Hyderabad (M.Corp.) (Part)	Ward No. 23	EB No. 121	337	-	-
40501000	Hyderabad (M.Corp.) (Part)	Ward No. 23	EB No. 122	481	8	-
40501000	Hyderabad (M.Corp.) (Part)	Ward No. 23	EB No. 123	252	-	-
40501000	Hyderabad (M.Corp.) (Part)	Ward No. 23	EB No. 124	333	-	-
40501000	Hyderabad (M.Corp.) (Part)	Ward No. 23	EB No. 125	382	9	-
40501000	Hyderabad (M.Corp.) (Part)	Ward No. 23	EB No. 126	308	-	-
40501000	Hyderabad (M.Corp.) (Part)	Ward No. 23	EB No. 127	568	-	-
40501000	Hyderabad (M.Corp.) (Part)	Ward No. 23	EB No. 128	555	-	-
40501000	Hyderabad (M.Corp.) (Part)	Ward No. 23	EB No. 129	343	-	-
40501000	Hyderabad (M.Corp.) (Part)	Ward No. 23	EB No. 130	377	-	-
40501000	Hyderabad (M.Corp.) (Part)	Ward No. 23	EB No. 131	513	3	-
40501000	Hyderabad (M.Corp.) (Part)	Ward No. 23	EB No. 132	438	15	-
40501000	Hyderabad (M.Corp.) (Part)	Ward No. 23	EB No. 133	639	72	-
40501000	Hyderabad (M.Corp.) (Part)	Ward No. 23	EB No. 134	674	12	-
40501000	Hyderabad (M.Corp.) (Part)	Ward No. 23	EB No. 135	445	101	-
40501000	Hyderabad (M.Corp.) (Part)	Ward No. 23	EB No. 136	160	52	-
40501000	Hyderabad (M.Corp.) (Part)	Ward No. 23	EB No. 137	493	8	-
40501000	Hyderabad (M.Corp.) (Part)	Ward No. 23	EB No. 138	214	3	-
40501000	Hyderabad (M.Corp.) (Part)	Ward No. 23	EB No. 139	387	110	-
40501000	Hyderabad (M.Corp.) (Part)	Ward No. 23	EB No. 140	319	-	-
40501000	Hyderabad (M.Corp.) (Part)	Ward No. 23	EB No. 141	190	36	31
40501000	Hyderabad (M.Corp.) (Part)	Ward No. 23	EB No. 142	525	-	-
40501000	Hyderabad (M.Corp.) (Part)	Ward No. 23	EB No. 143	489	-	-
40501000	Hyderabad (M.Corp.) (Part)	Ward No. 23	EB No. 144	295	6	-

APPENDIX TO DISTRICT PRIMARY CENSUS ABSTRACT

TOTAL, SCHEDULED CASTES AND SCHEDULED TRIBES POPULATION - URBAN BLOCK WISE

Location code number	Name of Town	Name of Ward	Boundaries of urban block/ E.B. number	Total Population	Scheduled Caste Population	Scheduled Tribe Population
1	2	3	4	5	6	7
40501000	Hyderabad (M.Corp.) (Part)	Ward No. 23	EB No. 145	241	11	-
40501000	Hyderabad (M.Corp.) (Part)	Ward No. 24	EB No. 1	333	-	-
40501000	Hyderabad (M.Corp.) (Part)	Ward No. 24	EB No. 2	448	-	-
40501000	Hyderabad (M.Corp.) (Part)	Ward No. 24	EB No. 3	154	5	-
40501000	Hyderabad (M.Corp.) (Part)	Ward No. 24	EB No. 4	381	13	-
40501000	Hyderabad (M.Corp.) (Part)	Ward No. 24	EB No. 5	86	-	-
40501000	Hyderabad (M.Corp.) (Part)	Ward No. 24	EB No. 6	168	-	-
40501000	Hyderabad (M.Corp.) (Part)	Ward No. 24	EB No. 7	986	50	-
40501000	Hyderabad (M.Corp.) (Part)	Ward No. 24	EB No. 8	343	-	-
40501000	Hyderabad (M.Corp.) (Part)	Ward No. 24	EB No. 9	402	9	-
40501000	Hyderabad (M.Corp.) (Part)	Ward No. 24	EB No. 10	588	22	4
40501000	Hyderabad (M.Corp.) (Part)	Ward No. 24	EB No. 11	367	4	-
40501000	Hyderabad (M.Corp.) (Part)	Ward No. 24	EB No. 12	828	-	-
40501000	Hyderabad (M.Corp.) (Part)	Ward No. 24	EB No. 13	518	-	-
40501000	Hyderabad (M.Corp.) (Part)	Ward No. 24	EB No. 14	435	16	-
40501000	Hyderabad (M.Corp.) (Part)	Ward No. 24	EB No. 15	377	4	-
40501000	Hyderabad (M.Corp.) (Part)	Ward No. 24	EB No. 16	476	-	-
40501000	Hyderabad (M.Corp.) (Part)	Ward No. 24	EB No. 17	481	-	-
40501000	Hyderabad (M.Corp.) (Part)	Ward No. 24	EB No. 18	443	-	-
40501000	Hyderabad (M.Corp.) (Part)	Ward No. 24	EB No. 19	51	-	-
40501000	Hyderabad (M.Corp.) (Part)	Ward No. 24	EB No. 20	505	6	-
40501000	Hyderabad (M.Corp.) (Part)	Ward No. 24	EB No. 21	200	12	-
40501000	Hyderabad (M.Corp.) (Part)	Ward No. 24	EB No. 52	32	-	-
40501000	Hyderabad (M.Corp.) (Part)	Ward No. 24	EB No. 53	308	-	-
40501000	Hyderabad (M.Corp.) (Part)	Ward No. 24	EB No. 54	632	-	-
40501000	Hyderabad (M.Corp.) (Part)	Ward No. 24	EB No. 55	228	6	-
40501000	Hyderabad (M.Corp.) (Part)	Ward No. 24	EB No. 56	519	12	-
40501000	Hyderabad (M.Corp.) (Part)	Ward No. 24	EB No. 57	769	1	-
40501000	Hyderabad (M.Corp.) (Part)	Ward No. 24	EB No. 58	529	11	-
40501000	Hyderabad (M.Corp.) (Part)	Ward No. 24	EB No. 59	240	6	-
40501000	Hyderabad (M.Corp.) (Part)	Ward No. 24	EB No. 60	472	2	5
40501000	Hyderabad (M.Corp.) (Part)	Ward No. 24	EB No. 61	575	9	-
40501000	Hyderabad (M.Corp.) (Part)	Ward No. 24	EB No. 62	463	10	-
40501000	Hyderabad (M.Corp.) (Part)	Ward No. 24	EB No. 63	383	-	-
40501000	Hyderabad (M.Corp.) (Part)	Ward No. 24	EB No. 64	519	-	-
40501000	Hyderabad (M.Corp.) (Part)	Ward No. 24	EB No. 65	86	-	-
40501000	Hyderabad (M.Corp.) (Part)	Ward No. 24	EB No. 66	373	4	-
40501000	Hyderabad (M.Corp.) (Part)	Ward No. 24	EB No. 67	421	-	-
40501000	Hyderabad (M.Corp.) (Part)	Ward No. 24	EB No. 68	401	20	-
40501000	Hyderabad (M.Corp.) (Part)	Ward No. 24	EB No. 69	349	-	-
40501000	Hyderabad (M.Corp.) (Part)	Ward No. 24	EB No. 70	662	-	-
40501000	Hyderabad (M.Corp.) (Part)	Ward No. 24	EB No. 71	493	25	-
40501000	Hyderabad (M.Corp.) (Part)	Ward No. 24	EB No. 72	519	46	5
40501000	Hyderabad (M.Corp.) (Part)	Ward No. 24	EB No. 73	400	-	-
40501000	Hyderabad (M.Corp.) (Part)	Ward No. 24	EB No. 74	558	14	-
40501000	Hyderabad (M.Corp.) (Part)	Ward No. 24	EB No. 75	527	8	9

APPENDIX TO DISTRICT PRIMARY CENSUS ABSTRACT

TOTAL, SCHEDULED CASTES AND SCHEDULED TRIBES POPULATION - URBAN BLOCK WISE

Location code number	Name of Town	Name of Ward	Boundaries of urban block/ E.B. number	Total Population	Scheduled Caste Population	Scheduled Tribe Population
1	2	3	4	5	6	7
40501000	Hyderabad (M.Corp.) (Part)	Ward No. 24	EB No. 76	678	44	-
40501000	Hyderabad (M.Corp.) (Part)	Ward No. 24	EB No. 77	591	22	2
40501000	Hyderabad (M.Corp.) (Part)	Ward No. 24	EB No. 78	371	-	-
40501000	Hyderabad (M.Corp.) (Part)	Ward No. 24	EB No. 79	414	-	-
40501000	Hyderabad (M.Corp.) (Part)	Ward No. 24	EB No. 80	649	21	-
40501000	Hyderabad (M.Corp.) (Part)	Ward No. 24	EB No. 81	442	3	-
40501000	Hyderabad (M.Corp.) (Part)	Ward No. 24	EB No. 108	1,010	82	48
40501000	Hyderabad (M.Corp.) (Part)	Ward No. 24	EB No. 109	579	-	-
40501000	Hyderabad (M.Corp.) (Part)	Ward No. 24	EB No. 110	447	71	-
40501000	Hyderabad (M.Corp.) (Part)	Ward No. 24	EB No. 111	497	29	-
40501000	Hyderabad (M.Corp.) (Part)	Ward No. 24	EB No. 112	512	92	-
40501000	Hyderabad (M.Corp.) (Part)	Ward No. 24	EB No. 113	778	180	197
40501000	Hyderabad (M.Corp.) (Part)	Ward No. 24	EB No. 114	418	-	10
40501000	Hyderabad (M.Corp.) (Part)	Ward No. 24	EB No. 115	657	120	293
40501000	Hyderabad (M.Corp.) (Part)	Ward No. 24	EB No. 116	585	35	100
40501000	Hyderabad (M.Corp.) (Part)	Ward No. 24	EB No. 117	134	-	-
40501000	Hyderabad (M.Corp.) (Part)	Ward No. 24	EB No. 118	473	14	4
40501000	Hyderabad (M.Corp.) (Part)	Ward No. 24	EB No. 119	337	-	-
40501000	Hyderabad (M.Corp.) (Part)	Ward No. 24	EB No. 120	290	-	-
40501000	Hyderabad (M.Corp.) (Part)	Ward No. 24	EB No. 121	206	-	-
40501000	Hyderabad (M.Corp.) (Part)	Ward No. 24	EB No. 122	508	54	-
40501000	Hyderabad (M.Corp.) (Part)	Ward No. 24	EB No. 123	187	23	4
40501000	Hyderabad (M.Corp.) (Part)	Ward No. 24	EB No. 124	143	21	5
40501000	Hyderabad (M.Corp.) (Part)	Ward No. 24	EB No. 125	219	-	-
40501000	Hyderabad (M.Corp.) (Part)	Ward No. 24	EB No. 126	436	10	11
40501000	Hyderabad (M.Corp.) (Part)	Ward No. 24	EB No. 127	565	-	-
40501000	Hyderabad (M.Corp.) (Part)	Ward No. 24	EB No. 128	174	6	-
40501000	Hyderabad (M.Corp.) (Part)	Ward No. 24	EB No. 129	288	-	-
40501000	Hyderabad (M.Corp.) (Part)	Ward No. 24	EB No. 130	166	-	150
40501000	Hyderabad (M.Corp.) (Part)	Ward No. 24	EB No. 131	225	-	-
40501000	Hyderabad (M.Corp.) (Part)	Ward No. 24	EB No. 132	234	33	4
40501000	Hyderabad (M.Corp.) (Part)	Ward No. 24	EB No. 133	524	42	6
40501000	Hyderabad (M.Corp.) (Part)	Ward No. 24	EB No. 134	110	22	-
40501000	Hyderabad (M.Corp.) (Part)	Ward No. 24	EB No. 135	470	247	9
40501000	Hyderabad (M.Corp.) (Part)	Ward No. 24	EB No. 136	388	73	-
40501000	Hyderabad (M.Corp.) (Part)	Ward No. 24	EB No. 137	259	-	-
40501000	Hyderabad (M.Corp.) (Part)	Ward No. 24	EB No. 138	334	-	-
40501000	Hyderabad (M.Corp.) (Part)	Ward No. 24	EB No. 139	228	1	-
40501000	Hyderabad (M.Corp.) (Part)	Ward No. 24	EB No. 140	75	-	-
40501000	Hyderabad (M.Corp.) (Part)	Ward No. 24	EB No. 141	119	-	-
40501000	Hyderabad (M.Corp.) (Part)	Ward No. 24	EB No. 142	254	-	-
40501000	Hyderabad (M.Corp.) (Part)	Ward No. 24	EB No. 143	202	4	-
40501000	Hyderabad (M.Corp.) (Part)	Ward No. 24	EB No. 144	818	203	-
40501000	Hyderabad (M.Corp.) (Part)	Ward No. 24	EB No. 145	368	43	39
40501000	Hyderabad (M.Corp.) (Part)	Ward No. 24	EB No. 146	87	-	-
40501000	Hyderabad (M.Corp.) (Part)	Ward No. 24	EB No. 147	125	-	-

APPENDIX TO DISTRICT PRIMARY CENSUS ABSTRACT

TOTAL, SCHEDULED CASTES AND SCHEDULED TRIBES POPULATION - URBAN BLOCK WISE

Location code number	Name of Town	Name of Ward	Boundaries of urban block/ E.B. number	Total Population	Scheduled Caste Population	Scheduled Tribe Population
1	2	3	4	5	6	7
40501000	Hyderabad (M.Corp.) (Part)	Ward No. 24	EB No. 148	165	-	-
40501000	Hyderabad (M.Corp.) (Part)	Ward No. 24	EB No. 149	334	30	18
40501000	Hyderabad (M.Corp.) (Part)	Ward No. 24	EB No. 150	172	4	-
40501000	Hyderabad (M.Corp.) (Part)	Ward No. 24	EB No. 151	341	-	-
40501000	Hyderabad (M.Corp.) (Part)	Ward No. 24	EB No. 152	413	14	-
40501000	Hyderabad (M.Corp.) (Part)	Ward No. 24	EB No. 153	109	-	-
40501000	Hyderabad (M.Corp.) (Part)	Ward No. 24	EB No. 154	231	3	30
40501000	Hyderabad (M.Corp.) (Part)	Ward No. 25	EB No. 1	104	-	-
40501000	Hyderabad (M.Corp.) (Part)	Ward No. 25	EB No. 2	587	1	-
40501000	Hyderabad (M.Corp.) (Part)	Ward No. 25	EB No. 3	276	20	-
40501000	Hyderabad (M.Corp.) (Part)	Ward No. 25	EB No. 4	763	181	-
40501000	Hyderabad (M.Corp.) (Part)	Ward No. 25	EB No. 5	59	-	-
40501000	Hyderabad (M.Corp.) (Part)	Ward No. 25	EB No. 6	360	-	-
40501000	Hyderabad (M.Corp.) (Part)	Ward No. 25	EB No. 7	170	-	-
40501000	Hyderabad (M.Corp.) (Part)	Ward No. 25	EB No. 8	218	42	-
40501000	Hyderabad (M.Corp.) (Part)	Ward No. 25	EB No. 9	971	51	12
40501000	Hyderabad (M.Corp.) (Part)	Ward No. 25	EB No. 10	52	-	-
40501000	Hyderabad (M.Corp.) (Part)	Ward No. 25	EB No. 11	71	-	-
40501000	Hyderabad (M.Corp.) (Part)	Ward No. 25	EB No. 12	255	26	-
40501000	Hyderabad (M.Corp.) (Part)	Ward No. 25	EB No. 13	843	-	-
40501000	Hyderabad (M.Corp.) (Part)	Ward No. 25	EB No. 14	678	64	-
40501000	Hyderabad (M.Corp.) (Part)	Ward No. 25	EB No. 15	359	-	-
40501000	Hyderabad (M.Corp.) (Part)	Ward No. 25	EB No. 16	332	6	-
40501000	Hyderabad (M.Corp.) (Part)	Ward No. 25	EB No. 17	367	-	-
40501000	Hyderabad (M.Corp.) (Part)	Ward No. 25	EB No. 18	427	-	-
40501000	Hyderabad (M.Corp.) (Part)	Ward No. 25	EB No. 19	196	5	-
40501000	Hyderabad (M.Corp.) (Part)	Ward No. 25	EB No. 20	572	-	-
40501000	Hyderabad (M.Corp.) (Part)	Ward No. 25	EB No. 21	471	-	-
40501000	Hyderabad (M.Corp.) (Part)	Ward No. 25	EB No. 22	420	-	-
40501000	Hyderabad (M.Corp.) (Part)	Ward No. 25	EB No. 23	205	-	-
40501000	Hyderabad (M.Corp.) (Part)	Ward No. 25	EB No. 24	315	-	-
40501000	Hyderabad (M.Corp.) (Part)	Ward No. 25	EB No. 25	432	-	-
40501000	Hyderabad (M.Corp.) (Part)	Ward No. 25	EB No. 26	484	-	-
40501000	Hyderabad (M.Corp.) (Part)	Ward No. 25	EB No. 27	20	-	-
40501000	Hyderabad (M.Corp.) (Part)	Ward No. 26	EB No. 1	167	-	-
40501000	Hyderabad (M.Corp.) (Part)	Ward No. 26	EB No. 2	35	-	-
40501000	Hyderabad (M.Corp.) (Part)	Ward No. 26	EB No. 3	121	-	-
40501000	Hyderabad (M.Corp.) (Part)	Ward No. 26	EB No. 4	16	-	-
40501000	Hyderabad (M.Corp.) (Part)	Ward No. 26	EB No. 5	313	-	-
40501000	Hyderabad (M.Corp.) (Part)	Ward No. 26	EB No. 6	424	-	-
40501000	Hyderabad (M.Corp.) (Part)	Ward No. 26	EB No. 7	477	5	-
40501000	Hyderabad (M.Corp.) (Part)	Ward No. 26	EB No. 8	702	6	-
40501000	Hyderabad (M.Corp.) (Part)	Ward No. 26	EB No. 9	422	2	-
40501000	Hyderabad (M.Corp.) (Part)	Ward No. 26	EB No. 10	279	-	-
40501000	Hyderabad (M.Corp.) (Part)	Ward No. 26	EB No. 11	186	-	-
40501000	Hyderabad (M.Corp.) (Part)	Ward No. 26	EB No. 12	800	-	-

APPENDIX TO DISTRICT PRIMARY CENSUS ABSTRACT

TOTAL, SCHEDULED CASTES AND SCHEDULED TRIBES POPULATION - URBAN BLOCK WISE

Location code number	Name of Town	Name of Ward	Boundaries of urban block/ E.B. number	Total Population	Scheduled Caste Population	Scheduled Tribe Population
1	2	3	4	5	6	7
40501000	Hyderabad (M.Corp.) (Part)	Ward No. 26	EB No. 13	208	-	-
40501000	Hyderabad (M.Corp.) (Part)	Ward No. 26	EB No. 14	321	-	-
40501000	Hyderabad (M.Corp.) (Part)	Ward No. 26	EB No. 15	340	1	-
40501000	Hyderabad (M.Corp.) (Part)	Ward No. 26	EB No. 16	277	10	3
40501000	Hyderabad (M.Corp.) (Part)	Ward No. 26	EB No. 17	402	4	-
40501000	Hyderabad (M.Corp.) (Part)	Ward No. 26	EB No. 18	304	79	-
40501000	Hyderabad (M.Corp.) (Part)	Ward No. 26	EB No. 19	115	33	-
40501000	Hyderabad (M.Corp.) (Part)	Ward No. 27	EB No. 1	396	-	-
40501000	Hyderabad (M.Corp.) (Part)	Ward No. 27	EB No. 2	132	-	-
40501000	Hyderabad (M.Corp.) (Part)	Ward No. 27	EB No. 3	334	-	-
40501000	Hyderabad (M.Corp.) (Part)	Ward No. 27	EB No. 4	466	4	-
40501000	Hyderabad (M.Corp.) (Part)	Ward No. 27	EB No. 5	741	2	-
40501000	Hyderabad (M.Corp.) (Part)	Ward No. 27	EB No. 6	145	-	-
40501000	Hyderabad (M.Corp.) (Part)	Ward No. 27	EB No. 7	408	-	-
40501000	Hyderabad (M.Corp.) (Part)	Ward No. 27	EB No. 8	393	-	-
40501000	Hyderabad (M.Corp.) (Part)	Ward No. 27	EB No. 9	476	-	-
40501000	Hyderabad (M.Corp.) (Part)	Ward No. 27	EB No. 10	285	-	-
40501000	Hyderabad (M.Corp.) (Part)	Ward No. 27	EB No. 11	396	17	-
40501000	Hyderabad (M.Corp.) (Part)	Ward No. 27	EB No. 12	200	-	-
40501000	Hyderabad (M.Corp.) (Part)	Ward No. 27	EB No. 13	58	-	-
40501000	Hyderabad (M.Corp.) (Part)	Ward No. 27	EB No. 14	246	-	-
40501000	Hyderabad (M.Corp.) (Part)	Ward No. 28	EB No. 1	424	24	-
40501000	Hyderabad (M.Corp.) (Part)	Ward No. 28	EB No. 2	418	-	-
40501000	Hyderabad (M.Corp.) (Part)	Ward No. 28	EB No. 3	371	11	-
40501000	Hyderabad (M.Corp.) (Part)	Ward No. 28	EB No. 4	272	-	-
40501000	Hyderabad (M.Corp.) (Part)	Ward No. 28	EB No. 6	461	82	18
40501000	Hyderabad (M.Corp.) (Part)	Ward No. 28	EB No. 7	411	-	-
40501000	Hyderabad (M.Corp.) (Part)	Ward No. 28	EB No. 8	612	17	-
40501000	Hyderabad (M.Corp.) (Part)	Ward No. 28	EB No. 9	143	8	-
40501000	Hyderabad (M.Corp.) (Part)	Ward No. 28	EB No. 10	36	-	-
40501000	Hyderabad (M.Corp.) (Part)	Ward No. 28	EB No. 11	516	-	-
40501000	Hyderabad (M.Corp.) (Part)	Ward No. 28	EB No. 12	267	-	-
40501000	Hyderabad (M.Corp.) (Part)	Ward No. 28	EB No. 13	568	-	-
40501000	Hyderabad (M.Corp.) (Part)	Ward No. 28	EB No. 14	389	-	-
40501000	Hyderabad (M.Corp.) (Part)	Ward No. 28	EB No. 15	628	352	-
40501000	Hyderabad (M.Corp.) (Part)	Ward No. 28	EB No. 16	77	-	-
40501000	Hyderabad (M.Corp.) (Part)	Ward No. 28	EB No. 17	76	-	-
40501000	Hyderabad (M.Corp.) (Part)	Ward No. 28	EB No. 18	45	2	-
40501000	Hyderabad (M.Corp.) (Part)	Ward No. 28	EB No. 19	559	33	-
40501000	Hyderabad (M.Corp.) (Part)	Ward No. 28	EB No. 20	478	-	-
40501000	Hyderabad (M.Corp.) (Part)	Ward No. 28	EB No. 21	305	-	-
40501000	Hyderabad (M.Corp.) (Part)	Ward No. 28	EB No. 22	178	33	-
40501000	Hyderabad (M.Corp.) (Part)	Ward No. 28	EB No. 23	113	4	-
40501000	Hyderabad (M.Corp.) (Part)	Ward No. 28	EB No. 24	439	-	-
40501000	Hyderabad (M.Corp.) (Part)	Ward No. 28	EB No. 25	437	278	-
40501000	Hyderabad (M.Corp.) (Part)	Ward No. 28	EB No. 26	279	92	-

APPENDIX TO DISTRICT PRIMARY CENSUS ABSTRACT

TOTAL, SCHEDULED CASTES AND SCHEDULED TRIBES POPULATION - URBAN BLOCK WISE

Location code number	Name of Town	Name of Ward	Boundaries of urban block/ E.B. number	Total Population	Scheduled Caste Population	Scheduled Tribe Population
1	2	3	4	5	6	7
40501000	Hyderabad (M.Corp.) (Part)	Ward No. 28	EB No. 27	332	-	-
40501000	Hyderabad (M.Corp.) (Part)	Ward No. 28	EB No. 28	305	-	-
40501000	Hyderabad (M.Corp.) (Part)	Ward No. 28	EB No. 29	326	-	-
40501000	Hyderabad (M.Corp.) (Part)	Ward No. 29	EB No. 1	258	11	-
40501000	Hyderabad (M.Corp.) (Part)	Ward No. 29	EB No. 2	349	25	-
40501000	Hyderabad (M.Corp.) (Part)	Ward No. 29	EB No. 3	340	8	5
40501000	Hyderabad (M.Corp.) (Part)	Ward No. 29	EB No. 4	276	98	-
40501000	Hyderabad (M.Corp.) (Part)	Ward No. 29	EB No. 5	331	15	5
40501000	Hyderabad (M.Corp.) (Part)	Ward No. 29	EB No. 6	511	-	-
40501000	Hyderabad (M.Corp.) (Part)	Ward No. 29	EB No. 7	274	-	-
40501000	Hyderabad (M.Corp.) (Part)	Ward No. 29	EB No. 8	337	23	5
40501000	Hyderabad (M.Corp.) (Part)	Ward No. 29	EB No. 9	200	7	-
40501000	Hyderabad (M.Corp.) (Part)	Ward No. 29	EB No. 10	594	43	-
40501000	Hyderabad (M.Corp.) (Part)	Ward No. 29	EB No. 11	269	8	5
40501000	Hyderabad (M.Corp.) (Part)	Ward No. 29	EB No. 12	496	15	-
40501000	Hyderabad (M.Corp.) (Part)	Ward No. 29	EB No. 13	379	21	4
40501000	Hyderabad (M.Corp.) (Part)	Ward No. 29	EB No. 14	619	22	-
40501000	Hyderabad (M.Corp.) (Part)	Ward No. 29	EB No. 15	570	11	3
40501000	Hyderabad (M.Corp.) (Part)	Ward No. 29	EB No. 16	482	55	-
40501000	Hyderabad (M.Corp.) (Part)	Ward No. 29	EB No. 17	654	170	-
40501000	Hyderabad (M.Corp.) (Part)	Ward No. 29	EB No. 18	432	70	-
40501000	Hyderabad (M.Corp.) (Part)	Ward No. 29	EB No. 19	705	1	-
40501000	Hyderabad (M.Corp.) (Part)	Ward No. 29	EB No. 20	356	12	-
40501000	Hyderabad (M.Corp.) (Part)	Ward No. 29	EB No. 21	670	-	-
40501000	Hyderabad (M.Corp.) (Part)	Ward No. 29	EB No. 22	268	23	10
40501000	Hyderabad (M.Corp.) (Part)	Ward No. 29	EB No. 23	742	8	7
40501000	Hyderabad (M.Corp.) (Part)	Ward No. 29	EB No. 24	680	21	-
40501000	Hyderabad (M.Corp.) (Part)	Ward No. 29	EB No. 25	165	12	-
40501000	Hyderabad (M.Corp.) (Part)	Ward No. 29	EB No. 26	505	35	-
40501000	Hyderabad (M.Corp.) (Part)	Ward No. 29	EB No. 27	252	-	-
40501000	Hyderabad (M.Corp.) (Part)	Ward No. 29	EB No. 28	340	3	-
40501000	Hyderabad (M.Corp.) (Part)	Ward No. 29	EB No. 29	570	13	-
40501000	Hyderabad (M.Corp.) (Part)	Ward No. 29	EB No. 30	597	-	-
40501000	Hyderabad (M.Corp.) (Part)	Ward No. 29	EB No. 31	287	7	-
40501000	Hyderabad (M.Corp.) (Part)	Ward No. 29	EB No. 32	323	5	6
40501000	Hyderabad (M.Corp.) (Part)	Ward No. 29	EB No. 33	480	-	-
40501000	Hyderabad (M.Corp.) (Part)	Ward No. 29	EB No. 34	410	7	1
40501000	Hyderabad (M.Corp.) (Part)	Ward No. 29	EB No. 35	662	21	13
40501000	Hyderabad (M.Corp.) (Part)	Ward No. 29	EB No. 36	483	-	-
40501000	Hyderabad (M.Corp.) (Part)	Ward No. 29	EB No. 37	461	29	-
40501000	Hyderabad (M.Corp.) (Part)	Ward No. 29	EB No. 38	630	73	-
40501000	Hyderabad (M.Corp.) (Part)	Ward No. 29	EB No. 39	879	144	-
40501000	Hyderabad (M.Corp.) (Part)	Ward No. 29	EB No. 40	596	36	-
40501000	Hyderabad (M.Corp.) (Part)	Ward No. 29	EB No. 41	185	26	-
40501000	Hyderabad (M.Corp.) (Part)	Ward No. 29	EB No. 42	387	84	5
40501000	Hyderabad (M.Corp.) (Part)	Ward No. 29	EB No. 43	290	59	-

APPENDIX TO DISTRICT PRIMARY CENSUS ABSTRACT

TOTAL, SCHEDULED CASTES AND SCHEDULED TRIBES POPULATION - URBAN BLOCK WISE

Location code number	Name of Town	Name of Ward	Boundaries of urban block/ E.B. number	Total Population	Scheduled Caste Population	Scheduled Tribe Population
1	2	3	4	5	6	7
40501000	Hyderabad (M.Corp.) (Part)	Ward No. 29	EB No. 44	529	122	2
40501000	Hyderabad (M.Corp.) (Part)	Ward No. 29	EB No. 45	471	185	-
40501000	Hyderabad (M.Corp.) (Part)	Ward No. 29	EB No. 46	531	-	-
40501000	Hyderabad (M.Corp.) (Part)	Ward No. 29	EB No. 47	251	77	-
40501000	Hyderabad (M.Corp.) (Part)	Ward No. 29	EB No. 48	325	84	-
40501000	Hyderabad (M.Corp.) (Part)	Ward No. 29	EB No. 49	477	385	-
40501000	Hyderabad (M.Corp.) (Part)	Ward No. 29	EB No. 50	477	94	-
40501000	Hyderabad (M.Corp.) (Part)	Ward No. 29	EB No. 51	348	220	-
40501000	Hyderabad (M.Corp.) (Part)	Ward No. 29	EB No. 52	216	26	-
40501000	Hyderabad (M.Corp.) (Part)	Ward No. 29	EB No. 53	285	1	-
40501000	Hyderabad (M.Corp.) (Part)	Ward No. 29	EB No. 54	403	-	-
40501000	Hyderabad (M.Corp.) (Part)	Ward No. 29	EB No. 55	707	292	8
40501000	Hyderabad (M.Corp.) (Part)	Ward No. 29	EB No. 56	742	32	-
40501000	Hyderabad (M.Corp.) (Part)	Ward No. 29	EB No. 57	344	120	-
40501000	Hyderabad (M.Corp.) (Part)	Ward No. 29	EB No. 58	424	348	-
40501000	Hyderabad (M.Corp.) (Part)	Ward No. 29	EB No. 59	470	206	-
40501000	Hyderabad (M.Corp.) (Part)	Ward No. 29	EB No. 60	397	144	-
40501000	Hyderabad (M.Corp.) (Part)	Ward No. 29	EB No. 61	444	-	-
40501000	Hyderabad (M.Corp.) (Part)	Ward No. 29	EB No. 62	582	450	-
40501000	Hyderabad (M.Corp.) (Part)	Ward No. 29	EB No. 63	580	391	-
40501000	Hyderabad (M.Corp.) (Part)	Ward No. 29	EB No. 64	706	244	-
40501000	Hyderabad (M.Corp.) (Part)	Ward No. 29	EB No. 65	575	357	-
40501000	Hyderabad (M.Corp.) (Part)	Ward No. 29	EB No. 66	392	7	-
40501000	Hyderabad (M.Corp.) (Part)	Ward No. 29	EB No. 67	287	94	13
40501000	Hyderabad (M.Corp.) (Part)	Ward No. 29	EB No. 68	584	40	-
40501000	Hyderabad (M.Corp.) (Part)	Ward No. 29	EB No. 69	465	-	-
40501000	Hyderabad (M.Corp.) (Part)	Ward No. 29	EB No. 70	469	27	-
40501000	Hyderabad (M.Corp.) (Part)	Ward No. 29	EB No. 71	516	107	-
40501000	Hyderabad (M.Corp.) (Part)	Ward No. 29	EB No. 72	537	35	25
40501000	Hyderabad (M.Corp.) (Part)	Ward No. 29	EB No. 73	400	73	29
40501000	Hyderabad (M.Corp.) (Part)	Ward No. 29	EB No. 74	484	42	22
40501000	Hyderabad (M.Corp.) (Part)	Ward No. 29	EB No. 75	536	27	62
40501000	Hyderabad (M.Corp.) (Part)	Ward No. 29	EB No. 76	944	172	4
40501000	Hyderabad (M.Corp.) (Part)	Ward No. 29	EB No. 77	517	3	-
40501000	Hyderabad (M.Corp.) (Part)	Ward No. 29	EB No. 78	547	73	-
40501000	Hyderabad (M.Corp.) (Part)	Ward No. 29	EB No. 79	891	116	3
40501000	Hyderabad (M.Corp.) (Part)	Ward No. 29	EB No. 80	592	62	9
40501000	Hyderabad (M.Corp.) (Part)	Ward No. 29	EB No. 81	460	151	-
40501000	Hyderabad (M.Corp.) (Part)	Ward No. 29	EB No. 82	469	362	-
40501000	Hyderabad (M.Corp.) (Part)	Ward No. 29	EB No. 83	957	134	-
40501000	Hyderabad (M.Corp.) (Part)	Ward No. 29	EB No. 84	907	476	-
40501000	Hyderabad (M.Corp.) (Part)	Ward No. 29	EB No. 85	431	320	-
40501000	Hyderabad (M.Corp.) (Part)	Ward No. 29	EB No. 86	540	370	-
40501000	Hyderabad (M.Corp.) (Part)	Ward No. 29	EB No. 87	515	207	-
40501000	Hyderabad (M.Corp.) (Part)	Ward No. 29	EB No. 88	439	17	-
40501000	Hyderabad (M.Corp.) (Part)	Ward No. 29	EB No. 89	473	198	-

APPENDIX TO DISTRICT PRIMARY CENSUS ABSTRACT

TOTAL, SCHEDULED CASTES AND SCHEDULED TRIBES POPULATION - URBAN BLOCK WISE

Location code number	Name of Town	Name of Ward	Boundaries of urban block/ E.B. number	Total Population	Scheduled Caste Population	Scheduled Tribe Population
1	2	3	4	5	6	7
40501000	Hyderabad (M.Corp.) (Part)	Ward No. 29	EB No. 90	251	-	-
40501000	Hyderabad (M.Corp.) (Part)	Ward No. 29	EB No. 91	597	170	-
40501000	Hyderabad (M.Corp.) (Part)	Ward No. 29	EB No. 92	495	85	-
40501000	Hyderabad (M.Corp.) (Part)	Ward No. 29	EB No. 93	604	229	-
40501000	Hyderabad (M.Corp.) (Part)	Ward No. 29	EB No. 94	553	191	-
40501000	Hyderabad (M.Corp.) (Part)	Ward No. 29	EB No. 95	506	145	-
40501000	Hyderabad (M.Corp.) (Part)	Ward No. 29	EB No. 96	888	389	2
40501000	Hyderabad (M.Corp.) (Part)	Ward No. 29	EB No. 97	674	412	-
40501000	Hyderabad (M.Corp.) (Part)	Ward No. 29	EB No. 98	881	405	-
40501000	Hyderabad (M.Corp.) (Part)	Ward No. 29	EB No. 99	467	10	-
40501000	Hyderabad (M.Corp.) (Part)	Ward No. 29	EB No. 100	365	52	-
40501000	Hyderabad (M.Corp.) (Part)	Ward No. 29	EB No. 101	771	13	-
40501000	Hyderabad (M.Corp.) (Part)	Ward No. 29	EB No. 102	185	54	-
40501000	Hyderabad (M.Corp.) (Part)	Ward No. 29	EB No. 103	451	319	-
40501000	Hyderabad (M.Corp.) (Part)	Ward No. 29	EB No. 104	527	372	-
40501000	Hyderabad (M.Corp.) (Part)	Ward No. 29	EB No. 105	467	29	-
40501000	Hyderabad (M.Corp.) (Part)	Ward No. 29	EB No. 106	645	-	-
40501000	Hyderabad (M.Corp.) (Part)	Ward No. 29	EB No. 107	320	-	-
40501000	Hyderabad (M.Corp.) (Part)	Ward No. 29	EB No. 108	537	65	-
40501000	Hyderabad (M.Corp.) (Part)	Ward No. 29	EB No. 109	676	380	56
40501000	Hyderabad (M.Corp.) (Part)	Ward No. 29	EB No. 110	686	248	-
40501000	Hyderabad (M.Corp.) (Part)	Ward No. 29	EB No. 111	337	55	-
40501000	Hyderabad (M.Corp.) (Part)	Ward No. 29	EB No. 112	481	199	6
40501000	Hyderabad (M.Corp.) (Part)	Ward No. 29	EB No. 113	584	77	-
40501000	Hyderabad (M.Corp.) (Part)	Ward No. 29	EB No. 114	731	191	-
40501000	Hyderabad (M.Corp.) (Part)	Ward No. 29	EB No. 115	396	250	-
40501000	Hyderabad (M.Corp.) (Part)	Ward No. 29	EB No. 116	424	222	-
40501000	Hyderabad (M.Corp.) (Part)	Ward No. 29	EB No. 117	330	192	-
40501000	Hyderabad (M.Corp.) (Part)	Ward No. 29	EB No. 118	769	368	23
40501000	Hyderabad (M.Corp.) (Part)	Ward No. 29	EB No. 119	653	555	-
40501000	Hyderabad (M.Corp.) (Part)	Ward No. 29	EB No. 120	570	472	-
40501000	Hyderabad (M.Corp.) (Part)	Ward No. 29	EB No. 121	203	27	-
40501000	Hyderabad (M.Corp.) (Part)	Ward No. 29	EB No. 122	485	435	-
40501000	Hyderabad (M.Corp.) (Part)	Ward No. 29	EB No. 123	412	29	-
40501000	Hyderabad (M.Corp.) (Part)	Ward No. 29	EB No. 124	516	-	-
40501000	Hyderabad (M.Corp.) (Part)	Ward No. 29	EB No. 125	301	2	-
40501000	Hyderabad (M.Corp.) (Part)	Ward No. 29	EB No. 126	615	2	-
40501000	Hyderabad (M.Corp.) (Part)	Ward No. 30	EB No. 1	752	324	1
40501000	Hyderabad (M.Corp.) (Part)	Ward No. 30	EB No. 2	35	-	-
40501000	Hyderabad (M.Corp.) (Part)	Ward No. 30	EB No. 3	135	-	-
40501000	Hyderabad (M.Corp.) (Part)	Ward No. 30	EB No. 4	393	85	-
40501000	Hyderabad (M.Corp.) (Part)	Ward No. 30	EB No. 5	84	-	-
40501000	Hyderabad (M.Corp.) (Part)	Ward No. 30	EB No. 6	365	1	-
40501000	Hyderabad (M.Corp.) (Part)	Ward No. 30	EB No. 7	306	11	-
40501000	Hyderabad (M.Corp.) (Part)	Ward No. 30	EB No. 8	234	-	-
40501000	Hyderabad (M.Corp.) (Part)	Ward No. 30	EB No. 9	281	5	-

APPENDIX TO DISTRICT PRIMARY CENSUS ABSTRACT

TOTAL, SCHEDULED CASTES AND SCHEDULED TRIBES POPULATION - URBAN BLOCK WISE

Location code number	Name of Town	Name of Ward	Boundaries of urban block/ E.B. number	Total Population	Scheduled Caste Population	Scheduled Tribe Population
1	2	3	4	5	6	7
40501000	Hyderabad (M.Corp.) (Part)	Ward No. 30	EB No. 10	301	1	-
40501000	Hyderabad (M.Corp.) (Part)	Ward No. 30	EB No. 11	262	-	-
40501000	Hyderabad (M.Corp.) (Part)	Ward No. 30	EB No. 12	77	6	-
40501000	Hyderabad (M.Corp.) (Part)	Ward No. 30	EB No. 13	120	-	-
40501000	Hyderabad (M.Corp.) (Part)	Ward No. 30	EB No. 14	189	-	-
40501000	Hyderabad (M.Corp.) (Part)	Ward No. 30	EB No. 15	400	16	4
40501000	Hyderabad (M.Corp.) (Part)	Ward No. 30	EB No. 16	169	-	-
40501000	Hyderabad (M.Corp.) (Part)	Ward No. 30	EB No. 17	119	16	-
40501000	Hyderabad (M.Corp.) (Part)	Ward No. 30	EB No. 18	95	-	-
40501000	Hyderabad (M.Corp.) (Part)	Ward No. 30	EB No. 19	327	20	5
40501000	Hyderabad (M.Corp.) (Part)	Ward No. 30	EB No. 20	552	8	-
40501000	Hyderabad (M.Corp.) (Part)	Ward No. 30	EB No. 21	94	12	2
40501000	Hyderabad (M.Corp.) (Part)	Ward No. 30	EB No. 22	647	216	-
40501000	Hyderabad (M.Corp.) (Part)	Ward No. 30	EB No. 23	301	146	-
40501000	Hyderabad (M.Corp.) (Part)	Ward No. 30	EB No. 24	589	244	-
40501000	Hyderabad (M.Corp.) (Part)	Ward No. 30	EB No. 25	468	118	-
40501000	Hyderabad (M.Corp.) (Part)	Ward No. 30	EB No. 26	509	371	-
40501000	Hyderabad (M.Corp.) (Part)	Ward No. 30	EB No. 27	372	281	-
40501000	Hyderabad (M.Corp.) (Part)	Ward No. 30	EB No. 28	530	403	-
40501000	Hyderabad (M.Corp.) (Part)	Ward No. 30	EB No. 29	201	109	-
40501000	Hyderabad (M.Corp.) (Part)	Ward No. 30	EB No. 30	328	30	76
40501000	Hyderabad (M.Corp.) (Part)	Ward No. 30	EB No. 31	171	114	-
40501000	Hyderabad (M.Corp.) (Part)	Ward No. 30	EB No. 32	118	40	-
40501000	Hyderabad (M.Corp.) (Part)	Ward No. 30	EB No. 33	316	30	8
40501000	Hyderabad (M.Corp.) (Part)	Ward No. 31	EB No. 1	324	95	-
40501000	Hyderabad (M.Corp.) (Part)	Ward No. 31	EB No. 2	571	5	-
40501000	Hyderabad (M.Corp.) (Part)	Ward No. 31	EB No. 3	421	-	-
40501000	Hyderabad (M.Corp.) (Part)	Ward No. 31	EB No. 4	405	-	-
40501000	Hyderabad (M.Corp.) (Part)	Ward No. 31	EB No. 5	845	5	-
40501000	Hyderabad (M.Corp.) (Part)	Ward No. 31	EB No. 6	185	-	-
40501000	Hyderabad (M.Corp.) (Part)	Ward No. 31	EB No. 7	43	1	-
40501000	Hyderabad (M.Corp.) (Part)	Ward No. 31	EB No. 8	548	59	-
40501000	Hyderabad (M.Corp.) (Part)	Ward No. 31	EB No. 9	557	-	4
40501000	Hyderabad (M.Corp.) (Part)	Ward No. 31	EB No. 10	493	-	-
40501000	Hyderabad (M.Corp.) (Part)	Ward No. 31	EB No. 11	714	20	-
40501000	Hyderabad (M.Corp.) (Part)	Ward No. 31	EB No. 12	372	16	-
40501000	Hyderabad (M.Corp.) (Part)	Ward No. 31	EB No. 13	366	-	-
40501000	Hyderabad (M.Corp.) (Part)	Ward No. 31	EB No. 14	332	-	-
40501000	Hyderabad (M.Corp.) (Part)	Ward No. 31	EB No. 15	370	-	-
40501000	Hyderabad (M.Corp.) (Part)	Ward No. 31	EB No. 16	194	9	-
40501000	Hyderabad (M.Corp.) (Part)	Ward No. 31	EB No. 17	282	-	-
40501000	Hyderabad (M.Corp.) (Part)	Ward No. 31	EB No. 18	197	-	-
40501000	Hyderabad (M.Corp.) (Part)	Ward No. 31	EB No. 19	208	-	-
40501000	Hyderabad (M.Corp.) (Part)	Ward No. 31	EB No. 20	644	10	-
40501000	Hyderabad (M.Corp.) (Part)	Ward No. 31	EB No. 21	573	10	-
40501000	Hyderabad (M.Corp.) (Part)	Ward No. 31	EB No. 22	750	39	23

APPENDIX TO DISTRICT PRIMARY CENSUS ABSTRACT

TOTAL, SCHEDULED CASTES AND SCHEDULED TRIBES POPULATION - URBAN BLOCK WISE

Location code number	Name of Town	Name of Ward	Boundaries of urban block/ E.B. number	Total Population	Scheduled Caste Population	Scheduled Tribe Population
1	2	3	4	5	6	7
40501000	Hyderabad (M.Corp.) (Part)	Ward No. 31	EB No. 23	264	3	-
40501000	Hyderabad (M.Corp.) (Part)	Ward No. 31	EB No. 24	238	-	-
40501000	Hyderabad (M.Corp.) (Part)	Ward No. 31	EB No. 25	544	-	-
40501000	Hyderabad (M.Corp.) (Part)	Ward No. 31	EB No. 26	392	-	-
40501000	Hyderabad (M.Corp.) (Part)	Ward No. 31	EB No. 27	333	-	-
40501000	Hyderabad (M.Corp.) (Part)	Ward No. 31	EB No. 28	574	-	-
40501000	Hyderabad (M.Corp.) (Part)	Ward No. 32	EB No. 1	230	8	-
40501000	Hyderabad (M.Corp.) (Part)	Ward No. 32	EB No. 2	161	-	-
40501000	Hyderabad (M.Corp.) (Part)	Ward No. 32	EB No. 3	721	-	-
40501000	Hyderabad (M.Corp.) (Part)	Ward No. 32	EB No. 4	480	-	-
40501000	Hyderabad (M.Corp.) (Part)	Ward No. 32	EB No. 5	376	-	-
40501000	Hyderabad (M.Corp.) (Part)	Ward No. 32	EB No. 6	477	-	-
40501000	Hyderabad (M.Corp.) (Part)	Ward No. 32	EB No. 7	698	13	-
40501000	Hyderabad (M.Corp.) (Part)	Ward No. 32	EB No. 8	418	-	-
40501000	Hyderabad (M.Corp.) (Part)	Ward No. 32	EB No. 9	339	-	-
40501000	Hyderabad (M.Corp.) (Part)	Ward No. 32	EB No. 10	435	-	-
40501000	Hyderabad (M.Corp.) (Part)	Ward No. 32	EB No. 11	228	-	-
40501000	Hyderabad (M.Corp.) (Part)	Ward No. 32	EB No. 12	365	10	-
40501000	Hyderabad (M.Corp.) (Part)	Ward No. 32	EB No. 13	162	5	-
40501000	Hyderabad (M.Corp.) (Part)	Ward No. 32	EB No. 14	131	13	-
40501000	Hyderabad (M.Corp.) (Part)	Ward No. 32	EB No. 15	167	3	1
40501000	Hyderabad (M.Corp.) (Part)	Ward No. 32	EB No. 16	131	-	-
40501000	Hyderabad (M.Corp.) (Part)	Ward No. 32	EB No. 17	148	-	-
40501000	Hyderabad (M.Corp.) (Part)	Ward No. 32	EB No. 18	39	-	-
40501000	Hyderabad (M.Corp.) (Part)	Ward No. 32	EB No. 19	140	9	-
40501000	Hyderabad (M.Corp.) (Part)	Ward No. 32	EB No. 20	52	13	-
40501000	Hyderabad (M.Corp.) (Part)	Ward No. 32	EB No. 21	250	5	-
40501000	Hyderabad (M.Corp.) (Part)	Ward No. 32	EB No. 22	484	-	-
40501000	Hyderabad (M.Corp.) (Part)	Ward No. 32	EB No. 23	332	-	-
40501000	Hyderabad (M.Corp.) (Part)	Ward No. 32	EB No. 24	689	23	-
40501000	Hyderabad (M.Corp.) (Part)	Ward No. 32	EB No. 25	475	129	-
40501000	Hyderabad (M.Corp.) (Part)	Ward No. 32	EB No. 26	593	47	-
40501000	Hyderabad (M.Corp.) (Part)	Ward No. 32	EB No. 27	457	10	-
40501000	Hyderabad (M.Corp.) (Part)	Ward No. 32	EB No. 28	426	-	-
40501000	Hyderabad (M.Corp.) (Part)	Ward No. 32	EB No. 29	538	125	-
40501000	Hyderabad (M.Corp.) (Part)	Ward No. 32	EB No. 30	290	27	-
40501000	Hyderabad (M.Corp.) (Part)	Ward No. 33	EB No. 1	639	107	-
40501000	Hyderabad (M.Corp.) (Part)	Ward No. 33	EB No. 2	516	129	-
40501000	Hyderabad (M.Corp.) (Part)	Ward No. 33	EB No. 3	489	48	15
40501000	Hyderabad (M.Corp.) (Part)	Ward No. 33	EB No. 4	446	34	-
40501000	Hyderabad (M.Corp.) (Part)	Ward No. 33	EB No. 5	387	156	-
40501000	Hyderabad (M.Corp.) (Part)	Ward No. 33	EB No. 6	464	35	5
40501000	Hyderabad (M.Corp.) (Part)	Ward No. 33	EB No. 7	371	86	-
40501000	Hyderabad (M.Corp.) (Part)	Ward No. 33	EB No. 8	370	-	-
40501000	Hyderabad (M.Corp.) (Part)	Ward No. 33	EB No. 9	303	6	-
40501000	Hyderabad (M.Corp.) (Part)	Ward No. 33	EB No. 10	691	92	35

APPENDIX TO DISTRICT PRIMARY CENSUS ABSTRACT

TOTAL, SCHEDULED CASTES AND SCHEDULED TRIBES POPULATION - URBAN BLOCK WISE

Location code number	Name of Town	Name of Ward	Boundaries of urban block/ E.B. number	Total Population	Scheduled Caste Population	Scheduled Tribe Population
1	2	3	4	5	6	7
40501000	Hyderabad (M.Corp.) (Part)	Ward No. 33	EB No. 11	643	25	-
40501000	Hyderabad (M.Corp.) (Part)	Ward No. 33	EB No. 12	184	14	-
40501000	Hyderabad (M.Corp.) (Part)	Ward No. 33	EB No. 13	645	9	-
40501000	Hyderabad (M.Corp.) (Part)	Ward No. 33	EB No. 14	797	191	-
40501000	Hyderabad (M.Corp.) (Part)	Ward No. 33	EB No. 15	243	-	-
40501000	Hyderabad (M.Corp.) (Part)	Ward No. 33	EB No. 16	384	2	-
40501000	Hyderabad (M.Corp.) (Part)	Ward No. 33	EB No. 17	438	4	-
40501000	Hyderabad (M.Corp.) (Part)	Ward No. 33	EB No. 18	385	3	-
40501000	Hyderabad (M.Corp.) (Part)	Ward No. 33	EB No. 19	318	9	-
40501000	Hyderabad (M.Corp.) (Part)	Ward No. 33	EB No. 20	312	-	-
40501000	Hyderabad (M.Corp.) (Part)	Ward No. 33	EB No. 21	412	-	-
40501000	Hyderabad (M.Corp.) (Part)	Ward No. 33	EB No. 22	593	-	-
40501000	Hyderabad (M.Corp.) (Part)	Ward No. 33	EB No. 23	314	11	-
40501000	Hyderabad (M.Corp.) (Part)	Ward No. 33	EB No. 24	136	-	-
40501000	Hyderabad (M.Corp.) (Part)	Ward No. 33	EB No. 25	206	47	7
40501000	Hyderabad (M.Corp.) (Part)	Ward No. 33	EB No. 26	1,043	429	17
40501000	Hyderabad (M.Corp.) (Part)	Ward No. 33	EB No. 27	534	365	2
40501000	Hyderabad (M.Corp.) (Part)	Ward No. 33	EB No. 28	307	42	-
40501000	Hyderabad (M.Corp.) (Part)	Ward No. 33	EB No. 29	311	-	1
40501000	Hyderabad (M.Corp.) (Part)	Ward No. 33	EB No. 30	486	111	4
40501000	Hyderabad (M.Corp.) (Part)	Ward No. 33	EB No. 31	121	106	4
40501000	Hyderabad (M.Corp.) (Part)	Ward No. 33	EB No. 32	775	26	-
40501000	Hyderabad (M.Corp.) (Part)	Ward No. 33	EB No. 33	381	-	-
40501000	Hyderabad (M.Corp.) (Part)	Ward No. 33	EB No. 34	300	81	-
40501000	Hyderabad (M.Corp.) (Part)	Ward No. 33	EB No. 35	490	247	13
40501000	Hyderabad (M.Corp.) (Part)	Ward No. 33	EB No. 36	384	-	-
40501000	Hyderabad (M.Corp.) (Part)	Ward No. 33	EB No. 37	291	9	1
40501000	Hyderabad (M.Corp.) (Part)	Ward No. 33	EB No. 38	160	9	4
40501000	Hyderabad (M.Corp.) (Part)	Ward No. 33	EB No. 39	361	10	-
40501000	Hyderabad (M.Corp.) (Part)	Ward No. 33	EB No. 40	508	4	4
40501000	Hyderabad (M.Corp.) (Part)	Ward No. 33	EB No. 41	386	33	-
40501000	Hyderabad (M.Corp.) (Part)	Ward No. 33	EB No. 42	304	-	-
40501000	Hyderabad (M.Corp.) (Part)	Ward No. 33	EB No. 43	371	-	-
40501000	Hyderabad (M.Corp.) (Part)	Ward No. 33	EB No. 44	423	-	-
40501000	Hyderabad (M.Corp.) (Part)	Ward No. 33	EB No. 45	473	4	8
40501000	Hyderabad (M.Corp.) (Part)	Ward No. 33	EB No. 46	211	42	5
40501000	Hyderabad (M.Corp.) (Part)	Ward No. 33	EB No. 47	256	30	-
40501000	Hyderabad (M.Corp.) (Part)	Ward No. 33	EB No. 48	218	7	-
40501000	Hyderabad (M.Corp.) (Part)	Ward No. 33	EB No. 49	271	5	-
40501000	Hyderabad (M.Corp.) (Part)	Ward No. 33	EB No. 50	450	-	-
40501000	Hyderabad (M.Corp.) (Part)	Ward No. 33	EB No. 51	869	795	1
40501000	Hyderabad (M.Corp.) (Part)	Ward No. 33	EB No. 52	107	23	-
40501000	Hyderabad (M.Corp.) (Part)	Ward No. 33	EB No. 53	255	19	-
40501000	Hyderabad (M.Corp.) (Part)	Ward No. 33	EB No. 55	373	22	-
40501000	Hyderabad (M.Corp.) (Part)	Ward No. 33	EB No. 56	489	63	37
40501000	Hyderabad (M.Corp.) (Part)	Ward No. 33	EB No. 57	598	243	-

APPENDIX TO DISTRICT PRIMARY CENSUS ABSTRACT

TOTAL, SCHEDULED CASTES AND SCHEDULED TRIBES POPULATION - URBAN BLOCK WISE

Location code number	Name of Town	Name of Ward	Boundaries of urban block/ E.B. number	Total Population	Scheduled Caste Population	Scheduled Tribe Population
1	2	3	4	5	6	7
40501000	Hyderabad (M.Corp.) (Part)	Ward No. 33	EB No. 58	490	226	2
40501000	Hyderabad (M.Corp.) (Part)	Ward No. 33	EB No. 59	307	101	-
40501000	Hyderabad (M.Corp.) (Part)	Ward No. 33	EB No. 60	707	266	71
40501000	Hyderabad (M.Corp.) (Part)	Ward No. 33	EB No. 61	399	88	5
40501000	Hyderabad (M.Corp.) (Part)	Ward No. 33	EB No. 62	303	73	-
40501000	Hyderabad (M.Corp.) (Part)	Ward No. 33	EB No. 63	360	201	-
40501000	Hyderabad (M.Corp.) (Part)	Ward No. 33	EB No. 64	97	26	-
40501000	Hyderabad (M.Corp.) (Part)	Ward No. 33	EB No. 65	519	51	-
40501000	Hyderabad (M.Corp.) (Part)	Ward No. 33	EB No. 66	430	42	-
40501000	Hyderabad (M.Corp.) (Part)	Ward No. 33	EB No. 67	552	2	6
40501000	Hyderabad (M.Corp.) (Part)	Ward No. 33	EB No. 68	223	58	-
40501000	Hyderabad (M.Corp.) (Part)	Ward No. 33	EB No. 69	840	54	10
40501000	Hyderabad (M.Corp.) (Part)	Ward No. 33	EB No. 70	212	14	-
40501000	Hyderabad (M.Corp.) (Part)	Ward No. 33	EB No. 71	187	26	-
40501000	Hyderabad (M.Corp.) (Part)	Ward No. 33	EB No. 72	440	69	-
40501000	Hyderabad (M.Corp.) (Part)	Ward No. 33	EB No. 73	280	171	7
40501000	Hyderabad (M.Corp.) (Part)	Ward No. 33	EB No. 74	183	44	3
40501000	Hyderabad (M.Corp.) (Part)	Ward No. 33	EB No. 75	187	98	-
40501000	Hyderabad (M.Corp.) (Part)	Ward No. 33	EB No. 76	510	101	14
40501000	Hyderabad (M.Corp.) (Part)	Ward No. 33	EB No. 77	447	104	4
40501000	Hyderabad (M.Corp.) (Part)	Ward No. 33	EB No. 78	794	443	6
40501000	Hyderabad (M.Corp.) (Part)	Ward No. 33	EB No. 79	783	481	2
40501000	Hyderabad (M.Corp.) (Part)	Ward No. 33	EB No. 80	699	207	1
40501000	Hyderabad (M.Corp.) (Part)	Ward No. 33	EB No. 81	451	-	-
40501000	Hyderabad (M.Corp.) (Part)	Ward No. 33	EB No. 82	377	45	12
40501000	Hyderabad (M.Corp.) (Part)	Ward No. 33	EB No. 83	320	48	8
40501000	Hyderabad (M.Corp.) (Part)	Ward No. 33	EB No. 84	354	187	-
40501000	Hyderabad (M.Corp.) (Part)	Ward No. 33	EB No. 85	437	81	85
40501000	Hyderabad (M.Corp.) (Part)	Ward No. 33	EB No. 86	335	148	4
40501000	Hyderabad (M.Corp.) (Part)	Ward No. 33	EB No. 87	369	124	-
40501000	Hyderabad (M.Corp.) (Part)	Ward No. 33	EB No. 88	443	77	-
40501000	Hyderabad (M.Corp.) (Part)	Ward No. 33	EB No. 89	910	4	23
40501000	Hyderabad (M.Corp.) (Part)	Ward No. 33	EB No. 90	650	167	-
40501000	Hyderabad (M.Corp.) (Part)	Ward No. 33	EB No. 91	372	214	19
40501000	Hyderabad (M.Corp.) (Part)	Ward No. 33	EB No. 92	300	62	8
40501000	Hyderabad (M.Corp.) (Part)	Ward No. 33	EB No. 93	304	56	7
40501000	Hyderabad (M.Corp.) (Part)	Ward No. 33	EB No. 94	530	320	5
40501000	Hyderabad (M.Corp.) (Part)	Ward No. 33	EB No. 95	474	234	4
40501000	Hyderabad (M.Corp.) (Part)	Ward No. 33	EB No. 96	348	129	5
40501000	Hyderabad (M.Corp.) (Part)	Ward No. 33	EB No. 97	512	141	-
40501000	Hyderabad (M.Corp.) (Part)	Ward No. 33	EB No. 98	614	168	-
40501000	Hyderabad (M.Corp.) (Part)	Ward No. 33	EB No. 99	300	81	16
40501000	Hyderabad (M.Corp.) (Part)	Ward No. 33	EB No. 100	855	83	35
40501000	Hyderabad (M.Corp.) (Part)	Ward No. 33	EB No. 101	394	166	5
40501000	Hyderabad (M.Corp.) (Part)	Ward No. 33	EB No. 102	360	-	-
40501000	Hyderabad (M.Corp.) (Part)	Ward No. 33	EB No. 103	576	251	1

APPENDIX TO DISTRICT PRIMARY CENSUS ABSTRACT

TOTAL, SCHEDULED CASTES AND SCHEDULED TRIBES POPULATION - URBAN BLOCK WISE

Location code number	Name of Town	Name of Ward	Boundaries of urban block/ E.B. number	Total Population	Scheduled Caste Population	Scheduled Tribe Population
1	2	3	4	5	6	7
40501000	Hyderabad (M.Corp.) (Part)	Ward No. 33	EB No. 104	475	81	7
40501000	Hyderabad (M.Corp.) (Part)	Ward No. 33	EB No. 105	475	67	5
40501000	Hyderabad (M.Corp.) (Part)	Ward No. 33	EB No. 106	472	182	6
40501000	Hyderabad (M.Corp.) (Part)	Ward No. 33	EB No. 107	256	116	-
40501000	Hyderabad (M.Corp.) (Part)	Ward No. 33	EB No. 108	652	194	-
40501000	Hyderabad (M.Corp.) (Part)	Ward No. 33	EB No. 109	230	216	-
40501000	Hyderabad (M.Corp.) (Part)	Ward No. 33	EB No. 110	395	100	8
40501000	Hyderabad (M.Corp.) (Part)	Ward No. 33	EB No. 111	462	41	3
40501000	Hyderabad (M.Corp.) (Part)	Ward No. 33	EB No. 112	417	76	60
40501000	Hyderabad (M.Corp.) (Part)	Ward No. 33	EB No. 113	358	29	-
40501000	Hyderabad (M.Corp.) (Part)	Ward No. 33	EB No. 114	552	31	13
40501000	Hyderabad (M.Corp.) (Part)	Ward No. 33	EB No. 115	391	77	-
40501000	Hyderabad (M.Corp.) (Part)	Ward No. 33	EB No. 116	248	118	4
40501000	Hyderabad (M.Corp.) (Part)	Ward No. 33	EB No. 117	451	75	40
40501000	Hyderabad (M.Corp.) (Part)	Ward No. 33	EB No. 118	457	54	158
40501000	Hyderabad (M.Corp.) (Part)	Ward No. 33	EB No. 119	700	298	4
40501000	Hyderabad (M.Corp.) (Part)	Ward No. 33	EB No. 120	323	115	-
40501000	Hyderabad (M.Corp.) (Part)	Ward No. 33	EB No. 121	409	61	23
40501000	Hyderabad (M.Corp.) (Part)	Ward No. 33	EB No. 122	503	400	-
40501000	Hyderabad (M.Corp.) (Part)	Ward No. 33	EB No. 123	556	395	5
40501000	Hyderabad (M.Corp.) (Part)	Ward No. 33	EB No. 124	422	102	-
40501000	Hyderabad (M.Corp.) (Part)	Ward No. 33	EB No. 125	660	165	32
40501000	Hyderabad (M.Corp.) (Part)	Ward No. 33	EB No. 126	543	82	-
40501000	Hyderabad (M.Corp.) (Part)	Ward No. 33	EB No. 127	500	170	-
40501000	Hyderabad (M.Corp.) (Part)	Ward No. 33	EB No. 128	625	237	37
40501000	Hyderabad (M.Corp.) (Part)	Ward No. 33	EB No. 129	511	113	-
40501000	Hyderabad (M.Corp.) (Part)	Ward No. 33	EB No. 130	667	149	14
40501000	Hyderabad (M.Corp.) (Part)	Ward No. 33	EB No. 131	680	178	7
40501000	Hyderabad (M.Corp.) (Part)	Ward No. 33	EB No. 132	388	43	4
40501000	Hyderabad (M.Corp.) (Part)	Ward No. 33	EB No. 133	431	34	10
40501000	Hyderabad (M.Corp.) (Part)	Ward No. 33	EB No. 134	454	82	7
40501000	Hyderabad (M.Corp.) (Part)	Ward No. 33	EB No. 135	571	106	5
40501000	Hyderabad (M.Corp.) (Part)	Ward No. 33	EB No. 136	504	57	46
40501000	Hyderabad (M.Corp.) (Part)	Ward No. 33	EB No. 137	750	157	10
40501000	Hyderabad (M.Corp.) (Part)	Ward No. 33	EB No. 138	439	48	10
40501000	Hyderabad (M.Corp.) (Part)	Ward No. 33	EB No. 139	659	104	27
40501000	Hyderabad (M.Corp.) (Part)	Ward No. 33	EB No. 140	730	227	5
40501000	Hyderabad (M.Corp.) (Part)	Ward No. 33	EB No. 141	469	299	-
40501000	Hyderabad (M.Corp.) (Part)	Ward No. 33	EB No. 142	574	407	-
40501000	Hyderabad (M.Corp.) (Part)	Ward No. 33	EB No. 143	370	297	-
40501000	Hyderabad (M.Corp.) (Part)	Ward No. 33	EB No. 144	380	269	-
40501000	Hyderabad (M.Corp.) (Part)	Ward No. 34	EB No. 1	688	10	-
40501000	Hyderabad (M.Corp.) (Part)	Ward No. 34	EB No. 2	682	184	-
40501000	Hyderabad (M.Corp.) (Part)	Ward No. 34	EB No. 3	316	84	-
40501000	Hyderabad (M.Corp.) (Part)	Ward No. 34	EB No. 4	473	169	-
40501000	Hyderabad (M.Corp.) (Part)	Ward No. 34	EB No. 5	455	34	-

APPENDIX TO DISTRICT PRIMARY CENSUS ABSTRACT

TOTAL, SCHEDULED CASTES AND SCHEDULED TRIBES POPULATION - URBAN BLOCK WISE

Location code number	Name of Town	Name of Ward	Boundaries of urban block/ E.B. number	Total Population	Scheduled Caste Population	Scheduled Tribe Population
1	2	3	4	5	6	7
40501000	Hyderabad (M.Corp.) (Part)	Ward No. 34	EB No. 6	721	91	14
40501000	Hyderabad (M.Corp.) (Part)	Ward No. 34	EB No. 7	472	38	-
40501000	Hyderabad (M.Corp.) (Part)	Ward No. 34	EB No. 8	432	111	4
40501000	Hyderabad (M.Corp.) (Part)	Ward No. 34	EB No. 9	545	43	11
40501000	Hyderabad (M.Corp.) (Part)	Ward No. 34	EB No. 10	190	64	-
40501000	Hyderabad (M.Corp.) (Part)	Ward No. 34	EB No. 11	295	109	-
40501000	Hyderabad (M.Corp.) (Part)	Ward No. 34	EB No. 12	761	226	-
40501000	Hyderabad (M.Corp.) (Part)	Ward No. 34	EB No. 13	535	133	9
40501000	Hyderabad (M.Corp.) (Part)	Ward No. 34	EB No. 14	347	7	4
40501000	Hyderabad (M.Corp.) (Part)	Ward No. 34	EB No. 15	290	6	-
40501000	Hyderabad (M.Corp.) (Part)	Ward No. 34	EB No. 16	827	11	17
40501000	Hyderabad (M.Corp.) (Part)	Ward No. 34	EB No. 17	549	2	5
40501000	Hyderabad (M.Corp.) (Part)	Ward No. 34	EB No. 18	543	-	-
40501000	Hyderabad (M.Corp.) (Part)	Ward No. 34	EB No. 19	654	-	-
40501000	Hyderabad (M.Corp.) (Part)	Ward No. 34	EB No. 20	294	9	-
40501000	Hyderabad (M.Corp.) (Part)	Ward No. 34	EB No. 21	763	53	-
40501000	Hyderabad (M.Corp.) (Part)	Ward No. 34	EB No. 22	523	21	-
40501000	Hyderabad (M.Corp.) (Part)	Ward No. 34	EB No. 23	792	9	-
40501000	Hyderabad (M.Corp.) (Part)	Ward No. 34	EB No. 24	765	6	-
40501000	Hyderabad (M.Corp.) (Part)	Ward No. 34	EB No. 25	650	9	140
40501000	Hyderabad (M.Corp.) (Part)	Ward No. 34	EB No. 26	504	-	-
40501000	Hyderabad (M.Corp.) (Part)	Ward No. 34	EB No. 27	874	-	-
40501000	Hyderabad (M.Corp.) (Part)	Ward No. 34	EB No. 28	592	148	1
40501000	Hyderabad (M.Corp.) (Part)	Ward No. 34	EB No. 29	563	-	-
40501000	Hyderabad (M.Corp.) (Part)	Ward No. 34	EB No. 30	236	14	-
40501000	Hyderabad (M.Corp.) (Part)	Ward No. 34	EB No. 31	505	-	-
40501000	Hyderabad (M.Corp.) (Part)	Ward No. 34	EB No. 32	520	34	-
40501000	Hyderabad (M.Corp.) (Part)	Ward No. 34	EB No. 33	527	-	-
40501000	Hyderabad (M.Corp.) (Part)	Ward No. 34	EB No. 34	520	-	-
40501000	Hyderabad (M.Corp.) (Part)	Ward No. 34	EB No. 35	608	153	-
40501000	Hyderabad (M.Corp.) (Part)	Ward No. 34	EB No. 36	427	-	-
40501000	Hyderabad (M.Corp.) (Part)	Ward No. 34	EB No. 37	463	-	-
40501000	Hyderabad (M.Corp.) (Part)	Ward No. 34	EB No. 38	726	52	-
40501000	Hyderabad (M.Corp.) (Part)	Ward No. 34	EB No. 39	805	103	-
40501000	Hyderabad (M.Corp.) (Part)	Ward No. 34	EB No. 40	555	33	-
40501000	Hyderabad (M.Corp.) (Part)	Ward No. 34	EB No. 41	447	8	-
40501000	Hyderabad (M.Corp.) (Part)	Ward No. 34	EB No. 42	584	55	35
40501000	Hyderabad (M.Corp.) (Part)	Ward No. 34	EB No. 43	437	30	-
40501000	Hyderabad (M.Corp.) (Part)	Ward No. 34	EB No. 44	553	239	-
40501000	Hyderabad (M.Corp.) (Part)	Ward No. 34	EB No. 45	413	111	-
40501000	Hyderabad (M.Corp.) (Part)	Ward No. 34	EB No. 46	695	6	-
40501000	Hyderabad (M.Corp.) (Part)	Ward No. 34	EB No. 47	763	15	-
40501000	Hyderabad (M.Corp.) (Part)	Ward No. 34	EB No. 48	702	34	5
40501000	Hyderabad (M.Corp.) (Part)	Ward No. 34	EB No. 49	737	8	-
40501000	Hyderabad (M.Corp.) (Part)	Ward No. 34	EB No. 50	562	39	-
40501000	Hyderabad (M.Corp.) (Part)	Ward No. 34	EB No. 51	695	-	-

APPENDIX TO DISTRICT PRIMARY CENSUS ABSTRACT

TOTAL, SCHEDULED CASTES AND SCHEDULED TRIBES POPULATION - URBAN BLOCK WISE

Location code number	Name of Town	Name of Ward	Boundaries of urban block/ E.B. number	Total Population	Scheduled Caste Population	Scheduled Tribe Population
1	2	3	4	5	6	7
40501000	Hyderabad (M.Corp.) (Part)	Ward No. 34	EB No. 52	328	-	-
40501000	Hyderabad (M.Corp.) (Part)	Ward No. 34	EB No. 53	504	-	-
40501000	Hyderabad (M.Corp.) (Part)	Ward No. 34	EB No. 54	514	-	-
40501000	Hyderabad (M.Corp.) (Part)	Ward No. 34	EB No. 55	573	15	-
40501000	Hyderabad (M.Corp.) (Part)	Ward No. 34	EB No. 56	658	-	-
40501000	Hyderabad (M.Corp.) (Part)	Ward No. 34	EB No. 57	358	-	-
40501000	Hyderabad (M.Corp.) (Part)	Ward No. 34	EB No. 58	430	-	-
40501000	Hyderabad (M.Corp.) (Part)	Ward No. 34	EB No. 59	809	24	5
40501000	Hyderabad (M.Corp.) (Part)	Ward No. 34	EB No. 60	870	33	-
40501000	Hyderabad (M.Corp.) (Part)	Ward No. 34	EB No. 61	552	6	-
40501000	Hyderabad (M.Corp.) (Part)	Ward No. 34	EB No. 62	734	45	7
40501000	Hyderabad (M.Corp.) (Part)	Ward No. 34	EB No. 63	464	10	4
40501000	Hyderabad (M.Corp.) (Part)	Ward No. 34	EB No. 64	559	18	-
40501000	Hyderabad (M.Corp.) (Part)	Ward No. 34	EB No. 65	571	15	-
40501000	Hyderabad (M.Corp.) (Part)	Ward No. 34	EB No. 66	413	58	-
40501000	Hyderabad (M.Corp.) (Part)	Ward No. 34	EB No. 67	567	16	-
40501000	Hyderabad (M.Corp.) (Part)	Ward No. 34	EB No. 68	740	79	-
40501000	Hyderabad (M.Corp.) (Part)	Ward No. 34	EB No. 69	641	10	-
40501000	Hyderabad (M.Corp.) (Part)	Ward No. 34	EB No. 70	698	-	-
40501000	Hyderabad (M.Corp.) (Part)	Ward No. 34	EB No. 71	590	-	-
40501000	Hyderabad (M.Corp.) (Part)	Ward No. 34	EB No. 72	616	3	-
40501000	Hyderabad (M.Corp.) (Part)	Ward No. 34	EB No. 73	565	-	-
40501000	Hyderabad (M.Corp.) (Part)	Ward No. 34	EB No. 74	350	5	-
40501000	Hyderabad (M.Corp.) (Part)	Ward No. 34	EB No. 75	487	62	-
40501000	Hyderabad (M.Corp.) (Part)	Ward No. 34	EB No. 76	629	72	-
40501000	Hyderabad (M.Corp.) (Part)	Ward No. 34	EB No. 77	616	51	-
40501000	Hyderabad (M.Corp.) (Part)	Ward No. 34	EB No. 78	714	-	-
40501000	Hyderabad (M.Corp.) (Part)	Ward No. 34	EB No. 79	383	5	-
40501000	Hyderabad (M.Corp.) (Part)	Ward No. 34	EB No. 80	538	85	-
40501000	Hyderabad (M.Corp.) (Part)	Ward No. 34	EB No. 81	638	6	-
40501000	Hyderabad (M.Corp.) (Part)	Ward No. 34	EB No. 82	660	56	-
40501000	Hyderabad (M.Corp.) (Part)	Ward No. 34	EB No. 83	537	13	-
40501000	Hyderabad (M.Corp.) (Part)	Ward No. 34	EB No. 84	574	79	-
40501000	Hyderabad (M.Corp.) (Part)	Ward No. 34	EB No. 85	411	215	-
40501000	Hyderabad (M.Corp.) (Part)	Ward No. 34	EB No. 86	405	23	-
40501000	Hyderabad (M.Corp.) (Part)	Ward No. 34	EB No. 87	476	40	-
40501000	Hyderabad (M.Corp.) (Part)	Ward No. 34	EB No. 88	519	66	-
40501000	Hyderabad (M.Corp.) (Part)	Ward No. 34	EB No. 89	327	30	-
40501000	Hyderabad (M.Corp.) (Part)	Ward No. 34	EB No. 90	911	-	-
40501000	Hyderabad (M.Corp.) (Part)	Ward No. 34	EB No. 91	406	-	-
40501000	Hyderabad (M.Corp.) (Part)	Ward No. 34	EB No. 92	407	-	-
40501000	Hyderabad (M.Corp.) (Part)	Ward No. 34	EB No. 93	669	12	-
40501000	Hyderabad (M.Corp.) (Part)	Ward No. 34	EB No. 94	544	6	5
40501000	Hyderabad (M.Corp.) (Part)	Ward No. 34	EB No. 95	519	7	-
40501000	Hyderabad (M.Corp.) (Part)	Ward No. 34	EB No. 96	535	9	-
40501000	Hyderabad (M.Corp.) (Part)	Ward No. 34	EB No. 97	838	-	-

APPENDIX TO DISTRICT PRIMARY CENSUS ABSTRACT

TOTAL, SCHEDULED CASTES AND SCHEDULED TRIBES POPULATION - URBAN BLOCK WISE

Location code number	Name of Town	Name of Ward	Boundaries of urban block/ E.B. number	Total Population	Scheduled Caste Population	Scheduled Tribe Population
1	2	3	4	5	6	7
40501000	Hyderabad (M.Corp.) (Part)	Ward No. 34	EB No. 98	597	29	-
40501000	Hyderabad (M.Corp.) (Part)	Ward No. 34	EB No. 99	676	13	-
40501000	Hyderabad (M.Corp.) (Part)	Ward No. 34	EB No. 100	471	-	-
40501000	Hyderabad (M.Corp.) (Part)	Ward No. 34	EB No. 101	492	10	4
40501000	Hyderabad (M.Corp.) (Part)	Ward No. 34	EB No. 102	591	87	-
40501000	Hyderabad (M.Corp.) (Part)	Ward No. 34	EB No. 103	387	127	-
40501000	Hyderabad (M.Corp.) (Part)	Ward No. 35	EB No. 1	683	497	-
40501000	Hyderabad (M.Corp.) (Part)	Ward No. 35	EB No. 2	643	241	4
40501000	Hyderabad (M.Corp.) (Part)	Ward No. 35	EB No. 3	710	13	4
40501000	Hyderabad (M.Corp.) (Part)	Ward No. 35	EB No. 4	816	120	32
40501000	Hyderabad (M.Corp.) (Part)	Ward No. 35	EB No. 5	436	154	10
40501000	Hyderabad (M.Corp.) (Part)	Ward No. 35	EB No. 6	458	31	3
40501000	Hyderabad (M.Corp.) (Part)	Ward No. 35	EB No. 7	575	314	7
40501000	Hyderabad (M.Corp.) (Part)	Ward No. 35	EB No. 8	489	274	-
40501000	Hyderabad (M.Corp.) (Part)	Ward No. 35	EB No. 9	312	268	-
40501000	Hyderabad (M.Corp.) (Part)	Ward No. 35	EB No. 10	362	327	-
40501000	Hyderabad (M.Corp.) (Part)	Ward No. 35	EB No. 11	457	83	-
40501000	Hyderabad (M.Corp.) (Part)	Ward No. 35	EB No. 12	289	-	-
40501000	Hyderabad (M.Corp.) (Part)	Ward No. 35	EB No. 13	727	191	8
40501000	Hyderabad (M.Corp.) (Part)	Ward No. 35	EB No. 14	419	89	8
40501000	Hyderabad (M.Corp.) (Part)	Ward No. 35	EB No. 15	533	13	-
40501000	Hyderabad (M.Corp.) (Part)	Ward No. 35	EB No. 16	456	25	-
40501000	Hyderabad (M.Corp.) (Part)	Ward No. 35	EB No. 17	432	18	-
40501000	Hyderabad (M.Corp.) (Part)	Ward No. 35	EB No. 18	360	5	3
40501000	Hyderabad (M.Corp.) (Part)	Ward No. 35	EB No. 19	295	26	-
40501000	Hyderabad (M.Corp.) (Part)	Ward No. 35	EB No. 20	650	66	17
40501000	Hyderabad (M.Corp.) (Part)	Ward No. 35	EB No. 21	417	41	1
40501000	Hyderabad (M.Corp.) (Part)	Ward No. 35	EB No. 22	645	75	3
40501000	Hyderabad (M.Corp.) (Part)	Ward No. 35	EB No. 23	650	31	17
40501000	Hyderabad (M.Corp.) (Part)	Ward No. 35	EB No. 24	619	52	-
40501000	Hyderabad (M.Corp.) (Part)	Ward No. 35	EB No. 25	334	31	12
40501000	Hyderabad (M.Corp.) (Part)	Ward No. 35	EB No. 26	599	47	5
40501000	Hyderabad (M.Corp.) (Part)	Ward No. 35	EB No. 27	585	47	-
40501000	Hyderabad (M.Corp.) (Part)	Ward No. 35	EB No. 28	618	34	8
40501000	Hyderabad (M.Corp.) (Part)	Ward No. 35	EB No. 29	858	-	4
40501000	Hyderabad (M.Corp.) (Part)	Ward No. 35	EB No. 30	524	40	3
40501000	Hyderabad (M.Corp.) (Part)	Ward No. 35	EB No. 31	668	14	-
40501000	Hyderabad (M.Corp.) (Part)	Ward No. 35	EB No. 32	919	64	-
40501000	Hyderabad (M.Corp.) (Part)	Ward No. 35	EB No. 33	701	100	7
40501000	Hyderabad (M.Corp.) (Part)	Ward No. 35	EB No. 34	818	58	-
40501000	Hyderabad (M.Corp.) (Part)	Ward No. 35	EB No. 35	439	15	-
40501000	Hyderabad (M.Corp.) (Part)	Ward No. 35	EB No. 36	962	13	-
40501000	Hyderabad (M.Corp.) (Part)	Ward No. 35	EB No. 37	471	17	3
40501000	Hyderabad (M.Corp.) (Part)	Ward No. 35	EB No. 38	804	5	-
40501000	Hyderabad (M.Corp.) (Part)	Ward No. 35	EB No. 39	250	-	-
40501000	Hyderabad (M.Corp.) (Part)	Ward No. 35	EB No. 40	623	-	4

APPENDIX TO DISTRICT PRIMARY CENSUS ABSTRACT

TOTAL, SCHEDULED CASTES AND SCHEDULED TRIBES POPULATION - URBAN BLOCK WISE

Location code number	Name of Town	Name of Ward	Boundaries of urban block/ E.B. number	Total Population	Scheduled Caste Population	Scheduled Tribe Population
1	2	3	4	5	6	7
40501000	Hyderabad (M.Corp.) (Part)	Ward No. 35	EB No. 41	476	151	-
40501000	Hyderabad (M.Corp.) (Part)	Ward No. 35	EB No. 42	511	248	3
40501000	Hyderabad (M.Corp.) (Part)	Ward No. 35	EB No. 43	845	125	6
40501000	Hyderabad (M.Corp.) (Part)	Ward No. 35	EB No. 44	639	16	-
40501000	Hyderabad (M.Corp.) (Part)	Ward No. 35	EB No. 45	682	55	-
40501000	Hyderabad (M.Corp.) (Part)	Ward No. 35	EB No. 46	406	-	-
40501000	Hyderabad (M.Corp.) (Part)	Ward No. 35	EB No. 47	235	11	-
40501000	Hyderabad (M.Corp.) (Part)	Ward No. 35	EB No. 48	370	6	-
40501000	Hyderabad (M.Corp.) (Part)	Ward No. 35	EB No. 49	588	7	-
40501000	Hyderabad (M.Corp.) (Part)	Ward No. 35	EB No. 50	260	-	-
40501000	Hyderabad (M.Corp.) (Part)	Ward No. 35	EB No. 51	696	37	2
40501000	Hyderabad (M.Corp.) (Part)	Ward No. 35	EB No. 52	323	4	-
40501000	Hyderabad (M.Corp.) (Part)	Ward No. 35	EB No. 53	671	58	-
40501000	Hyderabad (M.Corp.) (Part)	Ward No. 35	EB No. 54	460	105	209
40501000	Hyderabad (M.Corp.) (Part)	Ward No. 35	EB No. 55	628	24	6
40501000	Hyderabad (M.Corp.) (Part)	Ward No. 35	EB No. 56	923	270	-
40501000	Hyderabad (M.Corp.) (Part)	Ward No. 35	EB No. 57	663	178	-
40501000	Hyderabad (M.Corp.) (Part)	Ward No. 35	EB No. 58	874	37	-
40501000	Hyderabad (M.Corp.) (Part)	Ward No. 35	EB No. 59	720	-	-
40501000	Hyderabad (M.Corp.) (Part)	Ward No. 35	EB No. 60	869	91	14
40501000	Hyderabad (M.Corp.) (Part)	Ward No. 35	EB No. 61	795	75	17
40501000	Hyderabad (M.Corp.) (Part)	Ward No. 35	EB No. 62	310	-	-
40501000	Hyderabad (M.Corp.) (Part)	Ward No. 35	EB No. 63	471	7	-
40501000	Hyderabad (M.Corp.) (Part)	Ward No. 35	EB No. 64	517	31	6
40501000	Hyderabad (M.Corp.) (Part)	Ward No. 35	EB No. 65	474	-	-
40501000	Hyderabad (M.Corp.) (Part)	Ward No. 35	EB No. 66	719	21	-
40501000	Hyderabad (M.Corp.) (Part)	Ward No. 35	EB No. 67	641	8	-
40501000	Hyderabad (M.Corp.) (Part)	Ward No. 35	EB No. 68	905	11	1
40501000	Hyderabad (M.Corp.) (Part)	Ward No. 35	EB No. 69	717	53	-
40501000	Hyderabad (M.Corp.) (Part)	Ward No. 35	EB No. 70	340	44	4
40501000	Hyderabad (M.Corp.) (Part)	Ward No. 35	EB No. 71	243	8	-
40501000	Hyderabad (M.Corp.) (Part)	Ward No. 35	EB No. 72	375	16	4
40501000	Hyderabad (M.Corp.) (Part)	Ward No. 35	EB No. 73	511	-	-
40501000	Hyderabad (M.Corp.) (Part)	Ward No. 35	EB No. 74	424	5	-
40501000	Hyderabad (M.Corp.) (Part)	Ward No. 35	EB No. 75	573	3	-
40501000	Hyderabad (M.Corp.) (Part)	Ward No. 35	EB No. 76	389	1	-
40501000	Hyderabad (M.Corp.) (Part)	Ward No. 35	EB No. 77	581	-	-
40501000	Hyderabad (M.Corp.) (Part)	Ward No. 35	EB No. 78	427	10	-
40501000	Hyderabad (M.Corp.) (Part)	Ward No. 35	EB No. 79	737	37	1
40501000	Hyderabad (M.Corp.) (Part)	Ward No. 35	EB No. 80	690	16	-
40501000	Hyderabad (M.Corp.) (Part)	Ward No. 35	EB No. 81	251	60	12

APPENDIX TO DISTRICT PRIMARY CENSUS ABSTRACT

TOTAL, SCHEDULED CASTES AND SCHEDULED TRIBES POPULATION - URBAN BLOCK WISE

Location code number	Name of Town	Name of Ward	Boundaries of urban block/ E.B. number	Total Population	Scheduled Caste Population	Scheduled Tribe Population
1	2	3	4	5	6	7
40501000	Hyderabad (M.Corp.) (Part)	Ward No. 35	EB No. 82	783	357	10
40501000	Hyderabad (M.Corp.) (Part)	Ward No. 35	EB No. 83	104	19	17
40501000	Hyderabad (M.Corp.) (Part)	Ward No. 35	EB No. 84	705	251	9
40501000	Hyderabad (M.Corp.) (Part)	Ward No. 35	EB No. 85	294	80	14
40501000	Hyderabad (M.Corp.) (Part)	Ward No. 35	EB No. 86	770	236	49
40501000	Hyderabad (M.Corp.) (Part)	Ward No. 35	EB No. 87	805	357	15
40501000	Hyderabad (M.Corp.) (Part)	Ward No. 35	EB No. 88	775	249	13
40501000	Hyderabad (M.Corp.) (Part)	Ward No. 35	EB No. 89	741	283	7
40501000	Hyderabad (M.Corp.) (Part)	Ward No. 35	EB No. 90	754	312	13
40501000	Hyderabad (M.Corp.) (Part)	Ward No. 35	EB No. 91	578	180	-
40501000	Hyderabad (M.Corp.) (Part)	Ward No. 35	EB No. 92	594	353	-
40501000	Hyderabad (M.Corp.) (Part)	Ward No. 35	EB No. 93	225	36	-
40501000	Hyderabad (M.Corp.) (Part)	Ward No. 35	EB No. 94	655	112	7
40501000	Hyderabad (M.Corp.) (Part)	Ward No. 35	EB No. 95	464	52	-
40501000	Hyderabad (M.Corp.) (Part)	Ward No. 35	EB No. 96	683	162	-
40501000	Hyderabad (M.Corp.) (Part)	Ward No. 35	EB No. 97	533	17	-
40501000	Hyderabad (M.Corp.) (Part)	Ward No. 35	EB No. 98	242	-	-
40501000	Hyderabad (M.Corp.) (Part)	Ward No. 35	EB No. 99	253	1	-
40501000	Hyderabad (M.Corp.) (Part)	Ward No. 35	EB No. 100	629	22	1
40501000	Hyderabad (M.Corp.) (Part)	Ward No. 35	EB No. 101	610	125	11
40501000	Hyderabad (M.Corp.) (Part)	Ward No. 35	EB No. 102	591	92	6
40501000	Hyderabad (M.Corp.) (Part)	Ward No. 35	EB No. 103	358	25	-
40501000	Hyderabad (M.Corp.) (Part)	Ward No. 35	EB No. 104	601	118	18
40501000	Hyderabad (M.Corp.) (Part)	Ward No. 35	EB No. 105	280	6	-
40501000	Hyderabad (M.Corp.) (Part)	Ward No. 35	EB No. 106	812	38	-
40501000	Hyderabad (M.Corp.) (Part)	Ward No. 35	EB No. 107	731	42	-
40501000	Hyderabad (M.Corp.) (Part)	Ward No. 35	EB No. 108	799	150	-
40501000	Hyderabad (M.Corp.) (Part)	Ward No. 35	EB No. 109	392	107	4
40501000	Hyderabad (M.Corp.) (Part)	Ward No. 35	EB No. 110	773	242	13
40501000	Hyderabad (M.Corp.) (Part)	Ward No. 35	EB No. 111	587	127	-
40501000	Hyderabad (M.Corp.) (Part)	Ward No. 35	EB No. 112	502	150	8
40501000	Hyderabad (M.Corp.) (Part)	Ward No. 35	EB No. 113	425	12	-
40501000	Hyderabad (M.Corp.) (Part)	Ward No. 35	EB No. 114	664	36	4
40501000	Hyderabad (M.Corp.) (Part)	Ward No. 35	EB No. 115	598	120	-
40501000	Hyderabad (M.Corp.) (Part)	Ward No. 35	EB No. 116	603	47	9
40501000	Hyderabad (M.Corp.) (Part)	Ward No. 35	EB No. 117	559	17	-
40501000	Hyderabad (M.Corp.) (Part)	Ward No. 35	EB No. 118	307	18	-
40501000	Hyderabad (M.Corp.) (Part)	Ward No. 35	EB No. 119	696	74	-
40501000	Hyderabad (M.Corp.) (Part)	Ward No. 35	EB No. 120	689	104	6
40501000	Hyderabad (M.Corp.) (Part)	Ward No. 35	EB No. 121	444	76	-
40501000	Hyderabad (M.Corp.) (Part)	Ward No. 35	EB No. 122	297	15	1

APPENDIX TO DISTRICT PRIMARY CENSUS ABSTRACT

TOTAL, SCHEDULED CASTES AND SCHEDULED TRIBES POPULATION - URBAN BLOCK WISE

Location code number	Name of Town	Name of Ward	Boundaries of urban block/ E.B. number	Total Population	Scheduled Caste Population	Scheduled Tribe Population
1	2	3	4	5	6	7
40501000	Hyderabad (M.Corp.) (Part)	Ward No. 35	EB No. 123	471	39	5
40501000	Hyderabad (M.Corp.) (Part)	Ward No. 35	EB No. 124	332	41	-
40501000	Hyderabad (M.Corp.) (Part)	Ward No. 35	EB No. 125	307	6	3
40501000	Hyderabad (M.Corp.) (Part)	Ward No. 35	EB No. 126	328	66	-
40501000	Hyderabad (M.Corp.) (Part)	Ward No. 35	EB No. 127	690	276	11
40501000	Hyderabad (M.Corp.) (Part)	Ward No. 35	EB No. 128	644	152	26
40501000	Hyderabad (M.Corp.) (Part)	Ward No. 35	EB No. 129	295	41	-
40501000	Hyderabad (M.Corp.) (Part)	Ward No. 35	EB No. 130	610	8	5
40501000	Hyderabad (M.Corp.) (Part)	Ward No. 35	EB No. 131	392	21	3
40501000	Hyderabad (M.Corp.) (Part)	Ward No. 35	EB No. 132	735	-	-
40501000	Hyderabad (M.Corp.) (Part)	Ward No. 35	EB No. 133	511	-	-
40501000	Hyderabad (M.Corp.) (Part)	Ward No. 35	EB No. 134	928	-	-
40501000	Hyderabad (M.Corp.) (Part)	Ward No. 35	EB No. 135	910	304	3
40501000	Hyderabad (M.Corp.) (Part)	Ward No. 35	EB No. 136	699	5	4
40501000	Hyderabad (M.Corp.) (Part)	Ward No. 35	EB No. 137	431	22	18
40501000	Hyderabad (M.Corp.) (Part)	Ward No. 35	EB No. 138	539	149	14
40501000	Hyderabad (M.Corp.) (Part)	Ward No. 35	EB No. 139	551	62	36
40501000	Hyderabad (M.Corp.) (Part)	Ward No. 35	EB No. 140	454	118	8
40501000	Hyderabad (M.Corp.) (Part)	Ward No. 35	EB No. 141	409	112	-
40501000	Hyderabad (M.Corp.) (Part)	Ward No. 35	EB No. 142	137	14	4
40501000	Hyderabad (M.Corp.) (Part)	Ward No. 35	EB No. 143	520	86	43
40501000	Hyderabad (M.Corp.) (Part)	Ward No. 35	EB No. 144	858	177	82
40501000	Hyderabad (M.Corp.) (Part)	Ward No. 35	EB No. 145	195	29	8
40501000	Hyderabad (M.Corp.) (Part)	Ward No. 35	EB No. 146	311	-	-
40501000	Hyderabad (M.Corp.) (Part)	Ward No. 35	EB No. 147	630	15	-
40501000	Hyderabad (M.Corp.) (Part)	Ward No. 35	EB No. 148	622	4	-
40501000	Hyderabad (M.Corp.) (Part)	Ward No. 35	EB No. 149	159	-	-
40501000	Hyderabad (M.Corp.) (Part)	Ward No. 35	EB No. 150	714	7	6
40501000	Hyderabad (M.Corp.) (Part)	Ward No. 35	EB No. 151	747	6	-
40501000	Hyderabad (M.Corp.) (Part)	Ward No. 35	EB No. 152	770	69	-
40501000	Hyderabad (M.Corp.) (Part)	Ward No. 35	EB No. 153	673	26	5
40501000	Hyderabad (M.Corp.) (Part)	Ward No. 35	EB No. 154	258	-	-
40501000	Hyderabad (M.Corp.) (Part)	Ward No. 35	EB No. 155	595	106	18
40501000	Hyderabad (M.Corp.) (Part)	Ward No. 35	EB No. 156	719	21	8
40501000	Hyderabad (M.Corp.) (Part)	Ward No. 35	EB No. 157	406	11	-
40501000	Hyderabad (M.Corp.) (Part)	Ward No. 35	EB No. 158	299	-	-
40501000	Hyderabad (M.Corp.) (Part)	Ward No. 35	EB No. 159	647	23	-
40501000	Hyderabad (M.Corp.) (Part)	Ward No. 35	EB No. 160	894	33	5
40501000	Hyderabad (M.Corp.) (Part)	Ward No. 35	EB No. 161	833	24	4
40501000	Hyderabad (M.Corp.) (Part)	Ward No. 35	EB No. 162	761	35	2
40501000	Hyderabad (M.Corp.) (Part)	Ward No. 35	EB No. 163	737	62	11

APPENDIX TO DISTRICT PRIMARY CENSUS ABSTRACT

TOTAL, SCHEDULED CASTES AND SCHEDULED TRIBES POPULATION - URBAN BLOCK WISE

Location code number	Name of Town	Name of Ward	Boundaries of urban block/ E.B. number	Total Population	Scheduled Caste Population	Scheduled Tribe Population
1	2	3	4	5	6	7
40501000	Hyderabad (M.Corp.) (Part)	Ward No. 35	EB No. 164	628	5	15
40501000	Hyderabad (M.Corp.) (Part)	Ward No. 35	EB No. 165	537	-	-
40501000	Hyderabad (M.Corp.) (Part)	Ward No. 35	EB No. 166	693	136	50
40501000	Hyderabad (M.Corp.) (Part)	Ward No. 35	EB No. 167	759	171	5
40501000	Hyderabad (M.Corp.) (Part)	Ward No. 35	EB No. 168	383	35	-
40501000	Hyderabad (M.Corp.) (Part)	Ward No. 35	EB No. 169	633	4	9
40501000	Hyderabad (M.Corp.) (Part)	Ward No. 35	EB No. 170	651	132	-
40501000	Hyderabad (M.Corp.) (Part)	Ward No. 35	EB No. 171	466	5	-
40501000	Hyderabad (M.Corp.) (Part)	Ward No. 35	EB No. 172	369	3	-
40501000	Hyderabad (M.Corp.) (Part)	Ward No. 35	EB No. 173	356	51	-
40501000	Hyderabad (M.Corp.) (Part)	Ward No. 35	EB No. 174	482	54	8
40501000	Hyderabad (M.Corp.) (Part)	Ward No. 35	EB No. 175	377	34	-
40501000	Hyderabad (M.Corp.) (Part)	Ward No. 35	EB No. 176	565	23	27
40501000	Hyderabad (M.Corp.) (Part)	Ward No. 35	EB No. 177	524	9	23
40501000	Hyderabad (M.Corp.) (Part)	Ward No. 35	EB No. 178	622	54	5
40501000	Hyderabad (M.Corp.) (Part)	Ward No. 35	EB No. 179	154	4	7
40501000	Hyderabad (M.Corp.) (Part)	Ward No. 35	EB No. 180	278	-	-
40501000	Hyderabad (M.Corp.) (Part)	Ward No. 35	EB No. 181	404	18	-
40501000	Hyderabad (M.Corp.) (Part)	Ward No. 35	EB No. 182	474	-	-
40501000	Hyderabad (M.Corp.) (Part)	Ward No. 35	EB No. 183	339	-	-
40501000	Hyderabad (M.Corp.) (Part)	Ward No. 35	EB No. 184	566	7	-
40501000	Hyderabad (M.Corp.) (Part)	Ward No. 35	EB No. 185	614	-	-
40501000	Hyderabad (M.Corp.) (Part)	Ward No. 35	EB No. 186	546	-	-
40501000	Hyderabad (M.Corp.) (Part)	Ward No. 35	EB No. 187	812	36	-
40501000	Hyderabad (M.Corp.) (Part)	Ward No. 35	EB No. 188	1,049	-	-
40501000	Hyderabad (M.Corp.) (Part)	Ward No. 35	EB No. 189	543	-	-
40501000	Hyderabad (M.Corp.) (Part)	Ward No. 35	EB No. 190	600	-	4
40501000	Hyderabad (M.Corp.) (Part)	Ward No. 35	EB No. 191	925	29	5
40501000	Hyderabad (M.Corp.) (Part)	Ward No. 35	EB No. 192	664	28	-
40501000	Hyderabad (M.Corp.) (Part)	Ward No. 35	EB No. 193	987	59	4
40501000	Hyderabad (M.Corp.) (Part)	Ward No. 35	EB No. 194	663	-	4
40501000	Hyderabad (M.Corp.) (Part)	Ward No. 35	EB No. 195	414	25	-
40501000	Hyderabad (M.Corp.) (Part)	Ward No. 35	EB No. 196	538	2	5
40501000	Hyderabad (M.Corp.) (Part)	Ward No. 35	EB No. 197	618	-	-
40501000	Hyderabad (M.Corp.) (Part)	Ward No. 35	EB No. 198	624	26	3
40501000	Hyderabad (M.Corp.) (Part)	Ward No. 35	EB No. 199	596	27	-
40501000	Hyderabad (M.Corp.) (Part)	Ward No. 35	EB No. 200	556	2	-
40501000	Hyderabad (M.Corp.) (Part)	Ward No. 35	EB No. 201	587	23	4
40501000	Hyderabad (M.Corp.) (Part)	Ward No. 35	EB No. 202	588	5	6
40501000	Hyderabad (M.Corp.) (Part)	Ward No. 35	EB No. 203	450	8	-
40501000	Hyderabad (M.Corp.) (Part)	Ward No. 35	EB No. 204	407	3	10

APPENDIX TO DISTRICT PRIMARY CENSUS ABSTRACT

TOTAL, SCHEDULED CASTES AND SCHEDULED TRIBES POPULATION - URBAN BLOCK WISE

Location code number	Name of Town	Name of Ward	Boundaries of urban block/ E.B. number	Total Population	Scheduled Caste Population	Scheduled Tribe Population
1	2	3	4	5	6	7
40501000	Hyderabad (M.Corp.) (Part)	Ward No. 35	EB No. 205	415	23	2
40501000	Hyderabad (M.Corp.) (Part)	Ward No. 35	EB No. 206	317	12	-
40501000	Hyderabad (M.Corp.) (Part)	Ward No. 35	EB No. 207	631	-	-
40501000	Hyderabad (M.Corp.) (Part)	Ward No. 35	EB No. 208	242	44	-
40501000	Hyderabad (M.Corp.) (Part)	Ward No. 35	EB No. 209	104	-	-
40501000	Hyderabad (M.Corp.) (Part)	Ward No. 35	EB No. 210	436	-	-
40501000	Hyderabad (M.Corp.) (Part)	Ward No. 35	EB No. 211	637	11	-
40501000	Hyderabad (M.Corp.) (Part)	Ward No. 35	EB No. 212	341	9	-
40501000	Hyderabad (M.Corp.) (Part)	Ward No. 35	EB No. 213	207	10	-
40501000	Hyderabad (M.Corp.) (Part)	Ward No. 35	EB No. 214	275	3	-
40501000	Hyderabad (M.Corp.) (Part)	Ward No. 35	EB No. 215	267	-	-
40501000	Hyderabad (M.Corp.) (Part)	Ward No. 35	EB No. 216	882	56	-
40501000	Hyderabad (M.Corp.) (Part)	Ward No. 35	EB No. 217	158	18	-
40501000	Hyderabad (M.Corp.) (Part)	Ward No. 35	EB No. 218	356	-	-
40501000	Hyderabad (M.Corp.) (Part)	Ward No. 35	EB No. 219	311	-	-
40501000	Hyderabad (M.Corp.) (Part)	Ward No. 35	EB No. 220	378	-	-
40501000	Hyderabad (M.Corp.) (Part)	Ward No. 35	EB No. 221	286	34	-
40501000	Hyderabad (M.Corp.) (Part)	Ward No. 35	EB No. 222	460	2	-
40501000	Hyderabad (M.Corp.) (Part)	Ward No. 35	EB No. 223	314	9	2
40501000	Hyderabad (M.Corp.) (Part)	Ward No. 35	EB No. 224	371	62	-
40501000	Hyderabad (M.Corp.) (Part)	Ward No. 35	EB No. 225	699	55	-
40501000	Hyderabad (M.Corp.) (Part)	Ward No. 35	EB No. 226	691	13	-
40501000	Hyderabad (M.Corp.) (Part)	Ward No. 35	EB No. 227	463	2	-
40501000	Hyderabad (M.Corp.) (Part)	Ward No. 35	EB No. 228	416	4	-
40501000	Hyderabad (M.Corp.) (Part)	Ward No. 35	EB No. 229	490	-	3
40501000	Hyderabad (M.Corp.) (Part)	Ward No. 35	EB No. 230	419	57	28
40501000	Hyderabad (M.Corp.) (Part)	Ward No. 35	EB No. 231	359	51	-
40501000	Hyderabad (M.Corp.) (Part)	Ward No. 35	EB No. 232	283	14	-
40502000	Osmania University (CT)	Ward No. 1	EB No. 1	496	43	-
40502000	Osmania University (CT)	Ward No. 1	EB No. 2	111	8	-
40502000	Osmania University (CT)	Ward No. 1	EB No. 3	508	-	8
40502000	Osmania University (CT)	Ward No. 1	EB No. 4	426	173	5
40502000	Osmania University (CT)	Ward No. 1	EB No. 5	411	157	-
40502000	Osmania University (CT)	Ward No. 1	EB No. 6	639	158	2
40502000	Osmania University (CT)	Ward No. 1	EB No. 7	753	138	66
40502000	Osmania University (CT)	Ward No. 1	EB No. 8	464	71	2
40502000	Osmania University (CT)	Ward No. 1	EB No. 9	623	91	62
40502000	Osmania University (CT)	Ward No. 1	EB No. 10	603	347	15
40502000	Osmania University (CT)	Ward No. 1	EB No. 11	384	55	26
40502000	Osmania University (CT)	Ward No. 1	EB No. 12	474	132	-
40502000	Osmania University (CT)	Ward No. 1	EB No. 13	659	528	-

APPENDIX TO DISTRICT PRIMARY CENSUS ABSTRACT

TOTAL, SCHEDULED CASTES AND SCHEDULED TRIBES POPULATION - URBAN BLOCK WISE

Location code number	Name of Town	Name of Ward	Boundaries of urban block/ E.B. number	Total Population	Scheduled Caste Population	Scheduled Tribe Population
1	2	3	4	5	6	7
40502000	Osmania University (CT)	Ward No. 1	EB No. 14	823	284	55
40502000	Osmania University (CT)	Ward No. 1	EB No. 15	495	140	-
40502000	Osmania University (CT)	Ward No. 1	EB No. 16	515	-	1
40502000	Osmania University (CT)	Ward No. 1	EB No. 17	519	109	-
40502000	Osmania University (CT)	Ward No. 1	EB No. 18	706	80	12
40502000	Osmania University (CT)	Ward No. 1	EB No. 19	473	35	1
40502000	Osmania University (CT)	Ward No. 1	EB No. 20	184	4	-
40502000	Osmania University (CT)	Ward No. 1	EB No. 21	292	50	25
40502000	Osmania University (CT)	Ward No. 1	EB No. 22	666	45	9
40503000	Secunderabad (CB)	Ward No. 1	EB No. 1	431	-	-
40503000	Secunderabad (CB)	Ward No. 1	EB No. 2	572	44	-
40503000	Secunderabad (CB)	Ward No. 1	EB No. 3	632	-	-
40503000	Secunderabad (CB)	Ward No. 1	EB No. 4	521	39	-
40503000	Secunderabad (CB)	Ward No. 1	EB No. 5	516	-	5
40503000	Secunderabad (CB)	Ward No. 1	EB No. 6	704	35	-
40503000	Secunderabad (CB)	Ward No. 1	EB No. 7	389	-	-
40503000	Secunderabad (CB)	Ward No. 1	EB No. 8	664	24	-
40503000	Secunderabad (CB)	Ward No. 1	EB No. 9	555	177	2
40503000	Secunderabad (CB)	Ward No. 1	EB No. 10	643	140	38
40503000	Secunderabad (CB)	Ward No. 1	EB No. 11	670	118	-
40503000	Secunderabad (CB)	Ward No. 1	EB No. 12	323	221	-
40503000	Secunderabad (CB)	Ward No. 1	EB No. 13	947	53	-
40503000	Secunderabad (CB)	Ward No. 1	EB No. 14	631	14	4
40503000	Secunderabad (CB)	Ward No. 1	EB No. 15	708	51	-
40503000	Secunderabad (CB)	Ward No. 1	EB No. 16	604	361	1
40503000	Secunderabad (CB)	Ward No. 1	EB No. 17	626	24	4
40503000	Secunderabad (CB)	Ward No. 1	EB No. 18	753	11	5
40503000	Secunderabad (CB)	Ward No. 1	EB No. 19	416	36	9
40503000	Secunderabad (CB)	Ward No. 1	EB No. 20	752	36	21
40503000	Secunderabad (CB)	Ward No. 1	EB No. 21	729	16	17
40503000	Secunderabad (CB)	Ward No. 1	EB No. 22	427	-	-
40503000	Secunderabad (CB)	Ward No. 1	EB No. 23	755	43	10
40503000	Secunderabad (CB)	Ward No. 1	EB No. 24	169	2	-
40503000	Secunderabad (CB)	Ward No. 1	EB No. 25	423	2	-
40503000	Secunderabad (CB)	Ward No. 1	EB No. 26	509	99	-
40503000	Secunderabad (CB)	Ward No. 1	EB No. 27	375	-	-
40503000	Secunderabad (CB)	Ward No. 1	EB No. 28	275	-	-
40503000	Secunderabad (CB)	Ward No. 1	EB No. 29	898	-	-
40503000	Secunderabad (CB)	Ward No. 1	EB No. 30	766	12	7
40503000	Secunderabad (CB)	Ward No. 1	EB No. 31	497	239	10
40503000	Secunderabad (CB)	Ward No. 1	EB No. 32	701	21	-

APPENDIX TO DISTRICT PRIMARY CENSUS ABSTRACT

TOTAL, SCHEDULED CASTES AND SCHEDULED TRIBES POPULATION - URBAN BLOCK WISE

Location code number	Name of Town	Name of Ward	Boundaries of urban block/ E.B. number	Total Population	Scheduled Caste Population	Scheduled Tribe Population
1	2	3	4	5	6	7
40503000	Secunderabad (CB)	Ward No. 1	EB No. 33	803	74	9
40503000	Secunderabad (CB)	Ward No. 1	EB No. 34	554	352	12
40503000	Secunderabad (CB)	Ward No. 1	EB No. 35	685	272	-
40503000	Secunderabad (CB)	Ward No. 1	EB No. 36	523	-	-
40503000	Secunderabad (CB)	Ward No. 1	EB No. 37	467	95	-
40503000	Secunderabad (CB)	Ward No. 1	EB No. 38	526	59	-
40503000	Secunderabad (CB)	Ward No. 2	EB No. 1	718	49	-
40503000	Secunderabad (CB)	Ward No. 2	EB No. 2	693	429	10
40503000	Secunderabad (CB)	Ward No. 2	EB No. 3	470	337	-
40503000	Secunderabad (CB)	Ward No. 2	EB No. 4	447	195	-
40503000	Secunderabad (CB)	Ward No. 2	EB No. 5	602	138	-
40503000	Secunderabad (CB)	Ward No. 2	EB No. 6	822	19	-
40503000	Secunderabad (CB)	Ward No. 2	EB No. 7	417	103	-
40503000	Secunderabad (CB)	Ward No. 2	EB No. 8	499	98	-
40503000	Secunderabad (CB)	Ward No. 2	EB No. 9	589	17	-
40503000	Secunderabad (CB)	Ward No. 2	EB No. 10	492	-	-
40503000	Secunderabad (CB)	Ward No. 2	EB No. 11	813	27	8
40503000	Secunderabad (CB)	Ward No. 2	EB No. 12	269	3	1
40503000	Secunderabad (CB)	Ward No. 2	EB No. 13	447	201	-
40503000	Secunderabad (CB)	Ward No. 2	EB No. 14	758	126	4
40503000	Secunderabad (CB)	Ward No. 2	EB No. 15	476	11	9
40503000	Secunderabad (CB)	Ward No. 2	EB No. 16	537	58	8
40503000	Secunderabad (CB)	Ward No. 2	EB No. 17	693	107	-
40503000	Secunderabad (CB)	Ward No. 2	EB No. 18	689	78	5
40503000	Secunderabad (CB)	Ward No. 2	EB No. 19	553	46	6
40503000	Secunderabad (CB)	Ward No. 2	EB No. 20	439	77	26
40503000	Secunderabad (CB)	Ward No. 2	EB No. 21	755	54	-
40503000	Secunderabad (CB)	Ward No. 2	EB No. 22	842	76	39
40503000	Secunderabad (CB)	Ward No. 2	EB No. 23	1,054	131	44
40503000	Secunderabad (CB)	Ward No. 2	EB No. 24	933	88	3
40503000	Secunderabad (CB)	Ward No. 2	EB No. 25	578	7	3
40503000	Secunderabad (CB)	Ward No. 2	EB No. 26	605	42	-
40503000	Secunderabad (CB)	Ward No. 2	EB No. 27	601	159	-
40503000	Secunderabad (CB)	Ward No. 2	EB No. 28	532	5	-
40503000	Secunderabad (CB)	Ward No. 2	EB No. 29	568	44	5
40503000	Secunderabad (CB)	Ward No. 2	EB No. 30	674	132	9
40503000	Secunderabad (CB)	Ward No. 2	EB No. 31	555	19	4
40503000	Secunderabad (CB)	Ward No. 2	EB No. 32	602	81	83
40503000	Secunderabad (CB)	Ward No. 2	EB No. 33	477	8	-
40503000	Secunderabad (CB)	Ward No. 2	EB No. 34	412	29	-
40503000	Secunderabad (CB)	Ward No. 2	EB No. 35	690	2	-

APPENDIX TO DISTRICT PRIMARY CENSUS ABSTRACT

TOTAL, SCHEDULED CASTES AND SCHEDULED TRIBES POPULATION - URBAN BLOCK WISE

Location code number	Name of Town	Name of Ward	Boundaries of urban block/ E.B. number	Total Population	Scheduled Caste Population	Scheduled Tribe Population
1	2	3	4	5	6	7
40503000	Secunderabad (CB)	Ward No. 2	EB No. 36	573	21	-
40503000	Secunderabad (CB)	Ward No. 2	EB No. 37	487	-	-
40503000	Secunderabad (CB)	Ward No. 2	EB No. 38	832	31	-
40503000	Secunderabad (CB)	Ward No. 2	EB No. 39	383	13	-
40503000	Secunderabad (CB)	Ward No. 2	EB No. 40	733	660	-
40503000	Secunderabad (CB)	Ward No. 2	EB No. 41	720	526	-
40503000	Secunderabad (CB)	Ward No. 2	EB No. 42	487	109	2
40503000	Secunderabad (CB)	Ward No. 2	EB No. 43	471	8	-
40503000	Secunderabad (CB)	Ward No. 2	EB No. 44	416	6	-
40503000	Secunderabad (CB)	Ward No. 2	EB No. 45	702	21	-
40503000	Secunderabad (CB)	Ward No. 2	EB No. 46	803	7	4
40503000	Secunderabad (CB)	Ward No. 2	EB No. 47	533	-	-
40503000	Secunderabad (CB)	Ward No. 2	EB No. 48	474	22	-
40503000	Secunderabad (CB)	Ward No. 2	EB No. 49	429	20	-
40503000	Secunderabad (CB)	Ward No. 2	EB No. 50	443	15	6
40503000	Secunderabad (CB)	Ward No. 2	EB No. 51	759	44	4
40503000	Secunderabad (CB)	Ward No. 2	EB No. 52	801	77	13
40503000	Secunderabad (CB)	Ward No. 2	EB No. 53	526	102	29
40503000	Secunderabad (CB)	Ward No. 2	EB No. 54	543	159	12
40503000	Secunderabad (CB)	Ward No. 2	EB No. 55	511	106	37
40503000	Secunderabad (CB)	Ward No. 2	EB No. 56	537	25	-
40503000	Secunderabad (CB)	Ward No. 2	EB No. 57	547	84	-
40503000	Secunderabad (CB)	Ward No. 2	EB No. 58	355	12	-
40503000	Secunderabad (CB)	Ward No. 2	EB No. 59	464	39	-
40503000	Secunderabad (CB)	Ward No. 2	EB No. 60	573	45	-
40503000	Secunderabad (CB)	Ward No. 2	EB No. 61	696	50	-
40503000	Secunderabad (CB)	Ward No. 2	EB No. 62	591	17	13
40503000	Secunderabad (CB)	Ward No. 2	EB No. 63	661	16	11
40503000	Secunderabad (CB)	Ward No. 2	EB No. 64	694	40	-
40503000	Secunderabad (CB)	Ward No. 2	EB No. 65	834	-	-
40503000	Secunderabad (CB)	Ward No. 2	EB No. 66	873	29	-
40503000	Secunderabad (CB)	Ward No. 2	EB No. 67	678	46	5
40503000	Secunderabad (CB)	Ward No. 2	EB No. 68	685	220	-
40503000	Secunderabad (CB)	Ward No. 2	EB No. 69	617	116	-
40503000	Secunderabad (CB)	Ward No. 2	EB No. 70	502	71	-
40503000	Secunderabad (CB)	Ward No. 2	EB No. 71	490	79	-
40503000	Secunderabad (CB)	Ward No. 2	EB No. 72	574	106	35
40503000	Secunderabad (CB)	Ward No. 2	EB No. 73	540	93	-
40503000	Secunderabad (CB)	Ward No. 2	EB No. 74	615	35	8
40503000	Secunderabad (CB)	Ward No. 2	EB No. 75	858	133	9
40503000	Secunderabad (CB)	Ward No. 2	EB No. 76	512	11	-

APPENDIX TO DISTRICT PRIMARY CENSUS ABSTRACT

TOTAL, SCHEDULED CASTES AND SCHEDULED TRIBES POPULATION - URBAN BLOCK WISE

Location code number	Name of Town	Name of Ward	Boundaries of urban block/ E.B. number	Total Population	Scheduled Caste Population	Scheduled Tribe Population
1	2	3	4	5	6	7
40503000	Secunderabad (CB)	Ward No. 2	EB No. 77	650	24	4
40503000	Secunderabad (CB)	Ward No. 2	EB No. 78	695	60	-
40503000	Secunderabad (CB)	Ward No. 2	EB No. 79	466	13	3
40503000	Secunderabad (CB)	Ward No. 2	EB No. 80	507	75	-
40503000	Secunderabad (CB)	Ward No. 2	EB No. 81	558	145	-
40503000	Secunderabad (CB)	Ward No. 2	EB No. 82	620	205	-
40503000	Secunderabad (CB)	Ward No. 2	EB No. 83	601	225	4
40503000	Secunderabad (CB)	Ward No. 2	EB No. 84	561	97	9
40503000	Secunderabad (CB)	Ward No. 2	EB No. 85	511	-	-
40503000	Secunderabad (CB)	Ward No. 2	EB No. 86	357	31	4
40503000	Secunderabad (CB)	Ward No. 2	EB No. 87	312	35	4
40503000	Secunderabad (CB)	Ward No. 2	EB No. 88	396	42	4
40503000	Secunderabad (CB)	Ward No. 2	EB No. 89	509	176	7
40503000	Secunderabad (CB)	Ward No. 2	EB No. 90	588	115	-
40503000	Secunderabad (CB)	Ward No. 2	EB No. 91	530	113	27
40503000	Secunderabad (CB)	Ward No. 2	EB No. 92	432	137	-
40503000	Secunderabad (CB)	Ward No. 2	EB No. 93	564	122	-
40503000	Secunderabad (CB)	Ward No. 2	EB No. 94	421	-	-
40503000	Secunderabad (CB)	Ward No. 2	EB No. 95	155	3	5
40503000	Secunderabad (CB)	Ward No. 3	EB No. 1	628	3	-
40503000	Secunderabad (CB)	Ward No. 3	EB No. 2	701	6	-
40503000	Secunderabad (CB)	Ward No. 3	EB No. 3	774	8	-
40503000	Secunderabad (CB)	Ward No. 3	EB No. 4	500	46	-
40503000	Secunderabad (CB)	Ward No. 3	EB No. 5	590	45	-
40503000	Secunderabad (CB)	Ward No. 3	EB No. 6	582	295	7
40503000	Secunderabad (CB)	Ward No. 3	EB No. 7	699	193	172
40503000	Secunderabad (CB)	Ward No. 3	EB No. 8	530	160	24
40503000	Secunderabad (CB)	Ward No. 3	EB No. 9	827	175	1
40503000	Secunderabad (CB)	Ward No. 3	EB No. 10	612	12	-
40503000	Secunderabad (CB)	Ward No. 3	EB No. 11	648	34	-
40503000	Secunderabad (CB)	Ward No. 3	EB No. 12	815	425	1
40503000	Secunderabad (CB)	Ward No. 3	EB No. 13	1,034	417	29
40503000	Secunderabad (CB)	Ward No. 3	EB No. 14	673	-	-
40503000	Secunderabad (CB)	Ward No. 3	EB No. 15	332	20	4
40503000	Secunderabad (CB)	Ward No. 3	EB No. 16	610	-	-
40503000	Secunderabad (CB)	Ward No. 3	EB No. 17	356	-	-
40503000	Secunderabad (CB)	Ward No. 3	EB No. 18	734	13	-
40503000	Secunderabad (CB)	Ward No. 3	EB No. 19	669	132	-
40503000	Secunderabad (CB)	Ward No. 3	EB No. 20	668	289	-
40503000	Secunderabad (CB)	Ward No. 3	EB No. 21	758	297	-
40503000	Secunderabad (CB)	Ward No. 3	EB No. 22	500	-	-

APPENDIX TO DISTRICT PRIMARY CENSUS ABSTRACT
TOTAL, SCHEDULED CASTES AND SCHEDULED TRIBES POPULATION - URBAN BLOCK WISE

Location code number	Name of Town	Name of Ward	Boundaries of urban block/ E.B. number	Total Population	Scheduled Caste Population	Scheduled Tribe Population
1	2	3	4	5	6	7
40503000	Secunderabad (CB)	Ward No. 3	EB No. 23	497	4	-
40503000	Secunderabad (CB)	Ward No. 3	EB No. 24	418	64	-
40503000	Secunderabad (CB)	Ward No. 3	EB No. 25	470	-	-
40503000	Secunderabad (CB)	Ward No. 3	EB No. 26	544	340	-
40503000	Secunderabad (CB)	Ward No. 3	EB No. 27	437	324	-
40503000	Secunderabad (CB)	Ward No. 3	EB No. 28	657	44	10
40503000	Secunderabad (CB)	Ward No. 3	EB No. 29	639	15	-
40503000	Secunderabad (CB)	Ward No. 3	EB No. 30	586	15	-
40503000	Secunderabad (CB)	Ward No. 3	EB No. 31	749	38	3
40503000	Secunderabad (CB)	Ward No. 3	EB No. 32	352	7	1
40503000	Secunderabad (CB)	Ward No. 3	EB No. 33	298	5	-
40503000	Secunderabad (CB)	Ward No. 3	EB No. 34	612	12	-
40503000	Secunderabad (CB)	Ward No. 3	EB No. 35	666	420	4
40503000	Secunderabad (CB)	Ward No. 3	EB No. 36	737	580	3
40503000	Secunderabad (CB)	Ward No. 3	EB No. 37	494	248	-
40503000	Secunderabad (CB)	Ward No. 3	EB No. 38	467	50	-
40503000	Secunderabad (CB)	Ward No. 3	EB No. 39	620	54	-
40503000	Secunderabad (CB)	Ward No. 3	EB No. 40	876	24	-
40503000	Secunderabad (CB)	Ward No. 3	EB No. 41	387	26	5
40503000	Secunderabad (CB)	Ward No. 3	EB No. 42	438	3	2
40503000	Secunderabad (CB)	Ward No. 3	EB No. 43	392	18	-
40503000	Secunderabad (CB)	Ward No. 3	EB No. 44	356	3	-
40503000	Secunderabad (CB)	Ward No. 3	EB No. 45	922	54	-
40503000	Secunderabad (CB)	Ward No. 3	EB No. 46	824	55	-
40503000	Secunderabad (CB)	Ward No. 3	EB No. 47	300	35	36
40503000	Secunderabad (CB)	Ward No. 3	EB No. 48	474	51	17
40503000	Secunderabad (CB)	Ward No. 3	EB No. 49	594	16	5
40503000	Secunderabad (CB)	Ward No. 3	EB No. 50	617	74	15
40503000	Secunderabad (CB)	Ward No. 3	EB No. 51	492	340	-
40503000	Secunderabad (CB)	Ward No. 3	EB No. 52	784	199	-
40503000	Secunderabad (CB)	Ward No. 3	EB No. 53	286	71	-
40503000	Secunderabad (CB)	Ward No. 4	EB No. 1	859	52	16
40503000	Secunderabad (CB)	Ward No. 4	EB No. 2	507	26	-
40503000	Secunderabad (CB)	Ward No. 4	EB No. 3	488	191	-
40503000	Secunderabad (CB)	Ward No. 4	EB No. 4	679	562	-
40503000	Secunderabad (CB)	Ward No. 4	EB No. 5	657	41	537
40503000	Secunderabad (CB)	Ward No. 4	EB No. 6	605	520	-
40503000	Secunderabad (CB)	Ward No. 4	EB No. 7	339	300	-
40503000	Secunderabad (CB)	Ward No. 4	EB No. 8	753	184	-
40503000	Secunderabad (CB)	Ward No. 4	EB No. 9	388	112	-
40503000	Secunderabad (CB)	Ward No. 4	EB No. 10	711	280	82

APPENDIX TO DISTRICT PRIMARY CENSUS ABSTRACT

TOTAL, SCHEDULED CASTES AND SCHEDULED TRIBES POPULATION - URBAN BLOCK WISE

Location code number	Name of Town	Name of Ward	Boundaries of urban block/ E.B. number	Total Population	Scheduled Caste Population	Scheduled Tribe Population
1	2	3	4	5	6	7
40503000	Secunderabad (CB)	Ward No. 4	EB No. 11	840	500	9
40503000	Secunderabad (CB)	Ward No. 4	EB No. 12	624	227	-
40503000	Secunderabad (CB)	Ward No. 4	EB No. 13	693	186	158
40503000	Secunderabad (CB)	Ward No. 4	EB No. 14	457	28	-
40503000	Secunderabad (CB)	Ward No. 4	EB No. 15	437	38	6
40503000	Secunderabad (CB)	Ward No. 4	EB No. 16	426	5	-
40503000	Secunderabad (CB)	Ward No. 4	EB No. 17	481	12	7
40503000	Secunderabad (CB)	Ward No. 4	EB No. 18	438	24	15
40503000	Secunderabad (CB)	Ward No. 4	EB No. 19	405	26	-
40503000	Secunderabad (CB)	Ward No. 4	EB No. 20	429	35	-
40503000	Secunderabad (CB)	Ward No. 4	EB No. 21	451	378	-
40503000	Secunderabad (CB)	Ward No. 4	EB No. 22	518	464	-
40503000	Secunderabad (CB)	Ward No. 4	EB No. 23	488	-	-
40503000	Secunderabad (CB)	Ward No. 4	EB No. 24	502	11	-
40503000	Secunderabad (CB)	Ward No. 4	EB No. 25	669	47	-
40503000	Secunderabad (CB)	Ward No. 4	EB No. 26	491	50	-
40503000	Secunderabad (CB)	Ward No. 4	EB No. 27	345	13	4
40503000	Secunderabad (CB)	Ward No. 4	EB No. 28	478	13	-
40503000	Secunderabad (CB)	Ward No. 4	EB No. 29	404	9	9
40503000	Secunderabad (CB)	Ward No. 4	EB No. 30	523	21	-
40503000	Secunderabad (CB)	Ward No. 4	EB No. 31	434	10	-
40503000	Secunderabad (CB)	Ward No. 4	EB No. 32	710	-	-
40503000	Secunderabad (CB)	Ward No. 4	EB No. 33	745	4	-
40503000	Secunderabad (CB)	Ward No. 4	EB No. 34	686	39	-
40503000	Secunderabad (CB)	Ward No. 4	EB No. 35	382	-	4
40503000	Secunderabad (CB)	Ward No. 4	EB No. 36	595	52	4
40503000	Secunderabad (CB)	Ward No. 4	EB No. 37	517	1	-
40503000	Secunderabad (CB)	Ward No. 4	EB No. 38	631	35	-
40503000	Secunderabad (CB)	Ward No. 4	EB No. 39	552	26	3
40503000	Secunderabad (CB)	Ward No. 4	EB No. 40	450	47	4
40503000	Secunderabad (CB)	Ward No. 4	EB No. 41	407	5	-
40503000	Secunderabad (CB)	Ward No. 4	EB No. 42	580	17	-
40503000	Secunderabad (CB)	Ward No. 4	EB No. 43	532	-	5
40503000	Secunderabad (CB)	Ward No. 4	EB No. 44	755	180	-
40503000	Secunderabad (CB)	Ward No. 4	EB No. 45	657	240	7
40503000	Secunderabad (CB)	Ward No. 4	EB No. 46	721	81	80
40503000	Secunderabad (CB)	Ward No. 4	EB No. 47	438	37	1
40503000	Secunderabad (CB)	Ward No. 4	EB No. 48	564	86	-
40503000	Secunderabad (CB)	Ward No. 4	EB No. 49	512	39	40
40503000	Secunderabad (CB)	Ward No. 4	EB No. 50	759	7	-
40503000	Secunderabad (CB)	Ward No. 4	EB No. 51	555	5	-

APPENDIX TO DISTRICT PRIMARY CENSUS ABSTRACT

TOTAL, SCHEDULED CASTES AND SCHEDULED TRIBES POPULATION - URBAN BLOCK WISE

Location code number	Name of Town	Name of Ward	Boundaries of urban block/ E.B. number	Total Population	Scheduled Caste Population	Scheduled Tribe Population
1	2	3	4	5	6	7
40503000	Secunderabad (CB)	Ward No. 4	EB No. 52	823	31	9
40503000	Secunderabad (CB)	Ward No. 4	EB No. 53	379	15	-
40503000	Secunderabad (CB)	Ward No. 4	EB No. 54	366	-	-
40503000	Secunderabad (CB)	Ward No. 4	EB No. 55	673	311	-
40503000	Secunderabad (CB)	Ward No. 4	EB No. 56	621	210	-
40503000	Secunderabad (CB)	Ward No. 4	EB No. 57	369	173	26
40503000	Secunderabad (CB)	Ward No. 4	EB No. 58	439	80	-
40503000	Secunderabad (CB)	Ward No. 5	EB No. 1	659	63	10
40503000	Secunderabad (CB)	Ward No. 5	EB No. 2	619	12	-
40503000	Secunderabad (CB)	Ward No. 5	EB No. 3	820	65	-
40503000	Secunderabad (CB)	Ward No. 5	EB No. 4	438	67	-
40503000	Secunderabad (CB)	Ward No. 5	EB No. 5	457	16	-
40503000	Secunderabad (CB)	Ward No. 5	EB No. 6	515	19	5
40503000	Secunderabad (CB)	Ward No. 5	EB No. 7	372	20	-
40503000	Secunderabad (CB)	Ward No. 5	EB No. 8	557	74	24
40503000	Secunderabad (CB)	Ward No. 5	EB No. 9	643	25	-
40503000	Secunderabad (CB)	Ward No. 5	EB No. 10	558	100	12
40503000	Secunderabad (CB)	Ward No. 5	EB No. 11	588	275	-
40503000	Secunderabad (CB)	Ward No. 5	EB No. 12	619	199	-
40503000	Secunderabad (CB)	Ward No. 5	EB No. 13	606	195	-
40503000	Secunderabad (CB)	Ward No. 5	EB No. 14	808	675	18
40503000	Secunderabad (CB)	Ward No. 5	EB No. 15	666	446	-
40503000	Secunderabad (CB)	Ward No. 5	EB No. 16	546	424	-
40503000	Secunderabad (CB)	Ward No. 5	EB No. 17	639	210	-
40503000	Secunderabad (CB)	Ward No. 5	EB No. 18	540	115	-
40503000	Secunderabad (CB)	Ward No. 5	EB No. 19	734	95	-
40503000	Secunderabad (CB)	Ward No. 5	EB No. 20	431	47	-
40503000	Secunderabad (CB)	Ward No. 5	EB No. 21	836	35	-
40503000	Secunderabad (CB)	Ward No. 5	EB No. 22	670	422	-
40503000	Secunderabad (CB)	Ward No. 5	EB No. 23	672	8	-
40503000	Secunderabad (CB)	Ward No. 5	EB No. 24	742	73	-
40503000	Secunderabad (CB)	Ward No. 5	EB No. 25	496	15	-
40503000	Secunderabad (CB)	Ward No. 5	EB No. 26	653	22	8
40503000	Secunderabad (CB)	Ward No. 5	EB No. 27	429	12	-
40503000	Secunderabad (CB)	Ward No. 5	EB No. 28	409	9	-
40503000	Secunderabad (CB)	Ward No. 5	EB No. 29	686	302	-
40503000	Secunderabad (CB)	Ward No. 5	EB No. 30	679	547	-
40503000	Secunderabad (CB)	Ward No. 5	EB No. 31	252	108	-
40503000	Secunderabad (CB)	Ward No. 5	EB No. 32	673	157	54
40503000	Secunderabad (CB)	Ward No. 5	EB No. 33	654	257	15
40503000	Secunderabad (CB)	Ward No. 5	EB No. 34	602	20	3

APPENDIX TO DISTRICT PRIMARY CENSUS ABSTRACT

TOTAL, SCHEDULED CASTES AND SCHEDULED TRIBES POPULATION - URBAN BLOCK WISE

Location code number	Name of Town	Name of Ward	Boundaries of urban block/ E.B. number	Total Population	Scheduled Caste Population	Scheduled Tribe Population
1	2	3	4	5	6	7
40503000	Secunderabad (CB)	Ward No. 5	EB No. 35	461	63	-
40503000	Secunderabad (CB)	Ward No. 5	EB No. 36	401	43	4
40503000	Secunderabad (CB)	Ward No. 5	EB No. 37	515	4	-
40503000	Secunderabad (CB)	Ward No. 5	EB No. 38	475	-	-
40503000	Secunderabad (CB)	Ward No. 5	EB No. 39	620	296	1
40503000	Secunderabad (CB)	Ward No. 5	EB No. 40	616	94	-
40503000	Secunderabad (CB)	Ward No. 5	EB No. 41	570	179	-
40503000	Secunderabad (CB)	Ward No. 5	EB No. 42	395	108	10
40503000	Secunderabad (CB)	Ward No. 5	EB No. 43	409	73	-
40503000	Secunderabad (CB)	Ward No. 5	EB No. 44	201	-	-
40503000	Secunderabad (CB)	Ward No. 5	EB No. 45	318	104	-
40503000	Secunderabad (CB)	Ward No. 5	EB No. 46	436	-	-
40503000	Secunderabad (CB)	Ward No. 5	EB No. 47	618	80	-
40503000	Secunderabad (CB)	Ward No. 5	EB No. 48	714	20	-
40503000	Secunderabad (CB)	Ward No. 5	EB No. 49	406	5	-
40503000	Secunderabad (CB)	Ward No. 5	EB No. 50	648	51	-
40503000	Secunderabad (CB)	Ward No. 5	EB No. 51	401	252	-
40503000	Secunderabad (CB)	Ward No. 5	EB No. 52	548	108	1
40503000	Secunderabad (CB)	Ward No. 5	EB No. 53	511	7	-
40503000	Secunderabad (CB)	Ward No. 5	EB No. 54	528	29	9
40503000	Secunderabad (CB)	Ward No. 5	EB No. 55	666	110	-
40503000	Secunderabad (CB)	Ward No. 5	EB No. 56	742	111	-
40503000	Secunderabad (CB)	Ward No. 5	EB No. 57	269	19	-
40503000	Secunderabad (CB)	Ward No. 5	EB No. 58	520	300	-
40503000	Secunderabad (CB)	Ward No. 5	EB No. 59	508	138	5
40503000	Secunderabad (CB)	Ward No. 5	EB No. 60	602	200	-
40503000	Secunderabad (CB)	Ward No. 5	EB No. 61	254	10	1
40503000	Secunderabad (CB)	Ward No. 5	EB No. 62	490	317	15
40503000	Secunderabad (CB)	Ward No. 5	EB No. 63	573	267	18
40503000	Secunderabad (CB)	Ward No. 5	EB No. 64	585	20	10
40503000	Secunderabad (CB)	Ward No. 5	EB No. 65	896	61	11
40503000	Secunderabad (CB)	Ward No. 5	EB No. 66	688	28	4
40503000	Secunderabad (CB)	Ward No. 5	EB No. 67	406	-	-
40503000	Secunderabad (CB)	Ward No. 5	EB No. 68	357	9	-
40503000	Secunderabad (CB)	Ward No. 5	EB No. 69	1,070	376	35
40503000	Secunderabad (CB)	Ward No. 5	EB No. 70	486	29	-
40503000	Secunderabad (CB)	Ward No. 6	EB No. 1	809	161	3
40503000	Secunderabad (CB)	Ward No. 6	EB No. 2	794	17	-
40503000	Secunderabad (CB)	Ward No. 6	EB No. 3	532	39	-
40503000	Secunderabad (CB)	Ward No. 6	EB No. 4	510	-	-
40503000	Secunderabad (CB)	Ward No. 6	EB No. 5	447	42	-

APPENDIX TO DISTRICT PRIMARY CENSUS ABSTRACT

TOTAL, SCHEDULED CASTES AND SCHEDULED TRIBES POPULATION - URBAN BLOCK WISE

Location code number	Name of Town	Name of Ward	Boundaries of urban block/ E.B. number	Total Population	Scheduled Caste Population	Scheduled Tribe Population
1	2	3	4	5	6	7
40503000	Secunderabad (CB)	Ward No. 6	EB No. 6	563	120	-
40503000	Secunderabad (CB)	Ward No. 6	EB No. 7	739	92	-
40503000	Secunderabad (CB)	Ward No. 6	EB No. 8	793	65	1
40503000	Secunderabad (CB)	Ward No. 6	EB No. 9	776	445	-
40503000	Secunderabad (CB)	Ward No. 6	EB No. 10	629	213	-
40503000	Secunderabad (CB)	Ward No. 6	EB No. 11	892	112	-
40503000	Secunderabad (CB)	Ward No. 6	EB No. 12	741	106	-
40503000	Secunderabad (CB)	Ward No. 6	EB No. 13	447	334	-
40503000	Secunderabad (CB)	Ward No. 6	EB No. 14	445	72	2
40503000	Secunderabad (CB)	Ward No. 6	EB No. 15	567	34	10
40503000	Secunderabad (CB)	Ward No. 6	EB No. 16	643	269	-
40503000	Secunderabad (CB)	Ward No. 6	EB No. 17	561	29	-
40503000	Secunderabad (CB)	Ward No. 6	EB No. 18	807	174	-
40503000	Secunderabad (CB)	Ward No. 6	EB No. 19	739	78	-
40503000	Secunderabad (CB)	Ward No. 6	EB No. 20	543	140	-
40503000	Secunderabad (CB)	Ward No. 6	EB No. 21	615	32	-
40503000	Secunderabad (CB)	Ward No. 6	EB No. 22	650	239	-
40503000	Secunderabad (CB)	Ward No. 6	EB No. 23	328	241	11
40503000	Secunderabad (CB)	Ward No. 6	EB No. 24	527	34	-
40503000	Secunderabad (CB)	Ward No. 6	EB No. 25	112	-	-
40503000	Secunderabad (CB)	Ward No. 7	EB No. 1	849	205	-
40503000	Secunderabad (CB)	Ward No. 7	EB No. 2	808	375	-
40503000	Secunderabad (CB)	Ward No. 7	EB No. 3	817	444	-
40503000	Secunderabad (CB)	Ward No. 7	EB No. 4	836	160	-
40503000	Secunderabad (CB)	Ward No. 7	EB No. 5	651	66	-
40503000	Secunderabad (CB)	Ward No. 7	EB No. 6	444	61	-
40503000	Secunderabad (CB)	Ward No. 7	EB No. 7	573	77	-
40503000	Secunderabad (CB)	Ward No. 7	EB No. 8	712	98	4
40503000	Secunderabad (CB)	Ward No. 7	EB No. 9	400	147	-
40503000	Secunderabad (CB)	Ward No. 7	EB No. 10	421	249	-
40503000	Secunderabad (CB)	Ward No. 7	EB No. 11	600	147	-
40503000	Secunderabad (CB)	Ward No. 7	EB No. 12	601	53	-
40503000	Secunderabad (CB)	Ward No. 7	EB No. 13	626	203	-
40503000	Secunderabad (CB)	Ward No. 7	EB No. 14	481	334	-
40503000	Secunderabad (CB)	Ward No. 7	EB No. 15	658	541	-
40503000	Secunderabad (CB)	Ward No. 7	EB No. 16	503	467	-
40503000	Secunderabad (CB)	Ward No. 7	EB No. 17	350	48	-
40503000	Secunderabad (CB)	Ward No. 7	EB No. 18	670	372	-
40503000	Secunderabad (CB)	Ward No. 7	EB No. 19	165	87	-
40502000	Osmania University(CT)	Ward No. 1	EB No. 1 to 22	11,224	2,648	289

PRIMARY CENSUS ABSTRACT

Location code number	District/ Mandal Parishad/ Town	Total/ Rural/ Urban	Number of households with at least one Scheduled Caste member	Total Population (including institutional and houseless population)			Population in the age group 0-6		
				Persons	Males	Females	Persons	Males	Females
1	2	3	4	5	6	7	8	9	10
05	Hyderabad	Total	61,040	307,248	154,759	152,489	37,922	19,421	18,501
		Rural	-	-	-	-	-	-	-
		Urban	61,040	307,248	154,759	152,489	37,922	19,421	18,501
URBAN									
50010000	Hyderabad (UA)*	Urban	61,040	307,248	154,759	152,489	37,922	19,421	18,501
40501000	Hyderabad (M Corp.) (Part)	Urban	52,992	266,395	134,526	131,869	33,156	17,000	16,156
40502000	Osmania University (CT)	Urban	519	2,648	1,538	1,110	270	143	127
40503000	Secunderabad Cantonment Board (CB)	Urban	7,529	38,205	18,695	19,510	4,496	2,278	2,218

* Restricted to Hyderabad district only

PART B - PRIMARY CENSUS ABSTRACT

FOR SCHEDULED CASTES

Literates			Illiterates			Total Workers			Total/ Rural/ Urban	District/ Mandal Parishad/ Town
Persons	Males	Females	Persons	Males	Females	Persons	Males	Females	3	2
11	12	13	14	15	16	17	18	19		
186,923	104,552	82,371	120,325	50,207	70,118	97,895	74,975	22,920	Total	Hyderabad
-	-	-	-	-	-	-	-	-	Rural	
186,923	104,552	82,371	120,325	50,207	70,118	97,895	74,975	22,920	Urban	
URBAN										
186,923	104,552	82,371	120,325	50,207	70,118	97,895	74,975	22,920	Urban	Hyderabad (UA)
160,377	90,089	70,288	106,018	44,437	61,581	85,177	65,366	19,811	Urban	Hyderabad (M.Corp.) (Part)
1,751	1,145	606	897	393	504	699	483	216	Urban	Osmania University (CT)
24,795	13,318	11,477	13,410	5,377	8,033	12,019	9,126	2,893	Urban	Secunderabad Cantonment Board (CB)

PRIMARY CENSUS ABSTRACT

Industrial category

Location code number	District/ Mandal Parishad/ Town	Total/ Rural/ Urban	Main workers			Cultivators			Agricultural labourers			
			Persons	Males	Females	Persons	Males	Females	Persons	Males	Females	
1	2	3	20	21	22	23	24	25	26	27	28	
05	Hyderabad	Total	86,182	67,612	18,570	642	315	327	457	313	144	
		Rural	-	-	-	-	-	-	-	-	-	-
		Urban	86,182	67,612	18,570	642	315	327	457	313	144	
URBAN												
50010000	Hyderabad (UA)	Urban	86,182	67,612	18,570	642	315	327	457	313	144	
40501000	Hyderabad (M Corp.) (Part)	Urban	75,689	59,484	16,205	604	295	309	425	286	139	
40502000	Osmania University (CT)	Urban	642	439	203	-	-	-	1	-	1	
40503000	Secunderabad Cantonment Board (CB)	Urban	9,851	7,689	2,162	38	20	18	31	27	4	

PART B - PRIMARY CENSUS ABSTRACT

FOR SCHEDULED CASTES

of main workers

Household Industry workers			Other workers			Marginal workers			Total/ Rural/ Urban	District / Mandal Parishad / Town
Persons	Males	Females	Persons	Males	Females	Persons	Males	Females		
29	30	31	32	33	34	35	36	37	3	2
2,417	1,522	895	82,666	65,462	17,204	11,713	7,363	4,350	Total	Hyderabad
-	-	-	-	-	-	-	-	-	Rural	
2,417	1,522	895	82,666	65,462	17,204	11,713	7,363	4,350	Urban	
URBAN										
2,417	1,522	895	82,666	65,462	17,204	11,713	7,363	4,350	Urban	Hyderabad (UA)
2,181	1,365	816	72,479	57,538	14,941	9,488	5,882	3,606	Urban	Hyderabad (M Corp.) (Part)
1	-	1	640	439	201	57	44	13	Urban	Osmania University (CT)
235	157	78	9,547	7,485	2,062	2,168	1,437	731	Urban	Secunderabad Cantonment Board (CB)

PRIMARY CENSUS ABSTRACT

Industrial category of

Location code number	District/ Mandal Parishad/ Town	Total/ Rural/ Urban	Cultivators			Agricultural labourers			Household Industry workers		
			Persons	Males	Females	Persons	Males	Females	Persons	Males	Females
1	2	3	38	39	40	41	42	43	44	45	46
05	Hyderabad	Total	96	38	58	194	122	72	885	457	428
		Rural	-	-	-	-	-	-	-	-	-
		Urban	96	38	58	194	122	72	885	457	428
URBAN											
50010000	Hyderabad (UA)	Urban	96	38	58	194	122	72	885	457	428
40501000	Hyderabad (M Corp.) (Part)	Urban	88	33	55	150	92	58	699	333	366
40502000	Osmania University (CT)	Urban	-	-	-	-	-	-	-	-	-
40503000	Secunderabad Cantonment Board (CB)	Urban	8	5	3	44	30	14	186	124	62

PART B - PRIMARY CENSUS ABSTRACT

FOR SCHEDULED CASTES

marginal workers

Other workers			Non-workers			Total/ Rural/ Urban	District/ Mandal Parishad/ Town	Location code number
Persons	Males	Females	Persons	Males	Females			
47	48	49	50	51	52	3	2	1
10,538	6,746	3,792	209,353	79,784	129,569	Total	Hyderabad	05
-	-	-	-	-	-	Rural		
10,538	6,746	3,792	209,353	79,784	129,569	Urban		
URBAN								
10,538	6,746	3,792	209,353	79,784	129,569	Urban	Hyderabad (UA)	50010000
8,551	5,424	3,127	181,218	69,160	112,058	Urban	Hyderabad (M Corp.) (Part)	40501000
57	44	13	1,949	1,055	894	Urban	Osmania University (CT)	40502000
1,930	1,278	652	26,186	9,569	16,617	Urban	Secunderabad Cantonment Board (CB)	40503000

PRIMARY CENSUS ABSTRACT

Location code number	District/ Mandal Parishad/ Town	Total/ Rural/ Urban	Number of households with at least one Scheduled Tribe member	Total Population (including institutional and houseless population)			Population in the age group 0-6			
				Persons	Males	Females	Persons	Males	Females	
1	2	3	4	5	6	7	8	9	10	
05	Hyderabad	Total	7,303	34,560	17,862	16,698	5,672	2,987	2,685	
		Rural	-	-	-	-	-	-	-	-
		Urban	7,303	34,560	17,862	16,698	5,672	2,987	2,685	
URBAN										
50010000	Hyderabad (UA)*	Urban	7,303	34,560	17,862	16,698	5,672	2,987	2,685	
40501000	Hyderabad (M Corp.) (Part)	Urban	6,715	31,922	16,501	15,421	5,361	2,833	2,528	
40502000	Osmania University (CT)	Urban	47	289	192	97	8	3	5	
40503000	Secunderabad Cantonment Board (CB)	Urban	541	2,349	1,169	1,180	303	151	152	

* Restricted to Hyderabad district only

FOR SCHEDULED TRIBES

Literates			Illiterates			Total Workers			Total/ Rural/ Urban	District/ Mandal Parishad/ Town
Persons	Males	Females	Persons	Males	Females	Persons	Males	Females	3	2
11	12	13	14	15	16	17	18	19		
15,998	9,598	6,400	18,562	8,264	10,298	11,302	8,501	2,801	Total	Hyderabad
-	-	-	-	-	-	-	-	-	Rural	
15,998	9,598	6,400	18,562	8,264	10,298	11,302	8,501	2,801	Urban	
URBAN										
15,998	9,598	6,400	18,562	8,264	10,298	11,302	8,501	2,801	Urban	Hyderabad (UA)
14,450	8,709	5,741	17,472	7,792	9,680	10,498	7,925	2,573	Urban	Hyderabad (M Corp.) (Part)
266	185	81	23	7	16	17	16	1	Urban	Osmania University (CT)
1,282	704	578	1,067	465	602	787	560	227	Urban	Secunderabad Cantonment Board (CB)

PRIMARY CENSUS ABSTRACT

Industrial category

Location code number	District/ Mandal Parishad/ Town	Total/ Rural/ Urban	Main workers			Cultivators			Agricultural labourers			
			Persons	Males	Females	Persons	Males	Females	Persons	Males	Females	
1	2	3	20	21	22	23	24	25	26	27	28	
05	Hyderabad	Total	10,227	7,898	2,329	71	48	23	45	33	12	
		Rural	-	-	-	-	-	-	-	-	-	-
		Urban	10,227	7,898	2,329	71	48	23	45	33	12	12
URBAN												
50010000	Hyderabad (UA)	Urban	10,227	7,898	2,329	71	48	23	45	33	12	
40501000	Hyderabad (M Corp.) (Part)	Urban	9,478	7,348	2,130	65	45	20	36	28	8	
40502000	Osmania University (CT)	Urban	17	16	1	-	-	-	-	-	-	
40503000	Secunderabad Cantonment Board (CB)	Urban	732	534	198	6	3	3	9	5	4	

FOR SCHEDULED TRIBES

of main workers

Household Industry workers			Other workers			Marginal workers			Total/ Rural/ Urban	District / Mandal Parishad / Town
Persons	Males	Females	Persons	Males	Females	Persons	Males	Females		
29	30	31	32	33	34	35	36	37	3	2
449	243	206	9,662	7,574	2,088	1,075	603	472	Total	Hyderabad
-	-	-	-	-	-	-	-	-	Rural	
449	243	206	9,662	7,574	2,088	1,075	603	472	Urban	
URBAN										
449	243	206	9,662	7,574	2,088	1,075	603	472	Urban	Hyderabad (UA)
433	236	197	8,944	7,039	1,905	1,020	577	443	Urban	Hyderabad (M Corp.) (Part)
-	-	-	17	16	1	-	-	-	Urban	Osmania University (CT)
16	7	9	701	519	182	55	26	29	Urban	Secunderabad Cantonment Board (CB)

PRIMARY CENSUS ABSTRACT

Industrial category of

Location code number	District/ Mandal Parishad/ Town	Total/ Rural/ Urban	Cultivators			Agricultural labourers			Household Industry workers			
			Persons	Males	Females	Persons	Males	Females	Persons	Males	Females	
1	2	3	38	39	40	41	42	43	44	45	46	
05	Hyderabad	Total	9	4	5	11	5	6	80	29	51	
		Rural	-	-	-	-	-	-	-	-	-	-
		Urban	9	4	5	11	5	6	80	29	51	
URBAN												
50010000	Hyderabad (UA)	Urban	9	4	5	11	5	6	80	29	51	
40501000	Hyderabad (M Corp.) (Part)	Urban	8	4	4	11	5	6	78	28	50	
40502000	Osmania University (CT)	Urban	-	-	-	-	-	-	-	-	-	
40503000	Secunderabad Cantonment Board (CB)	Urban	1	-	1	-	-	-	2	1	1	

PART B - PRIMARY CENSUS ABSTRACT

FOR SCHEDULED TRIBES

marginal workers

Other workers			Non-workers			Total/ Rural/ Urban	District/ Mandal Parishad/ Town	Location code number
Persons	Males	Females	Persons	Males	Females			
47	48	49	50	51	52	3	2	1
975	565	410	23,258	9,361	13,897	Total	Hyderabad	05
-	-	-	-	-	-	Rural		
975	565	410	23,258	9,361	13,897	Urban		
URBAN								
975	565	410	23,258	9,361	13,897	Urban	Hyderabad (UA)	50010000
923	540	383	21,424	8,576	12,848	Urban	Hyderabad (M Corp.)	40501000 (Part)
-	-	-	272	176	96	Urban	Osmania University (CT)	40502000
52	25	27	1,562	609	953	Urban	Secunderabad Cantonment Board (CB)	40503000

URBAN PRIMARY

Location code number	Name of Town/Ward	Area of Town/Ward in Square Kilometre	Number of households	Total Population (including institutional and houseless population)			Population in the age group 0-6		
				Persons	Males	Females	Persons	Males	Females
1	2	3	4	5	6	7	8	9	10
40501000	Hyderabad (M Corp.) (Part)	172.7	651,763	3,612,427	1,870,068	1,742,359	461,215	237,391	223,824
0001	Ward No. 1		57,962	284,853	146,555	138,298	32,627	16,757	15,870
0002	Ward No. 2		38,142	187,065	96,765	90,300	22,977	11,731	11,246
0003	Ward No. 3		19,950	99,815	51,743	48,072	10,058	5,152	4,906
0004	Ward No. 4		6,644	35,704	18,505	17,199	3,513	1,811	1,702
0005	Ward No. 5		14,389	82,602	42,785	39,817	10,407	5,423	4,984
0006	Ward No. 6		23,410	112,404	58,313	54,091	13,119	6,758	6,361
0007	Ward No. 7		20,767	94,512	49,149	45,363	9,987	5,142	4,845
0008	Ward No. 8		70,711	345,781	179,837	165,944	46,197	23,878	22,319
0009	Ward No. 9		18,392	115,108	59,705	55,403	17,076	8,774	8,302
0010	Ward No. 10		17,331	97,377	49,735	47,642	12,170	6,170	6,000
0011	Ward No. 11		10,694	63,685	32,670	31,015	8,145	4,137	4,008
0012	Ward No. 12		18,570	103,322	53,445	49,877	14,184	7,310	6,874
0013	Ward No. 13		32,593	188,671	97,612	91,059	28,765	14,732	14,033
0014	Ward No. 14		10,341	63,417	33,009	30,408	7,762	3,950	3,812
0015	Ward No. 15		4,464	28,561	15,050	13,511	3,531	1,838	1,693
0016	Ward No. 16		40,152	224,406	116,592	107,814	27,248	14,014	13,234
0017	Ward No. 17		30,885	196,723	101,828	94,895	27,358	14,118	13,240
0018	Ward No. 18		58,454	362,914	188,489	174,425	51,893	26,979	24,914
0019	Ward No. 19		35,474	253,054	131,488	121,566	37,881	19,372	18,509
0020	Ward No. 20		13,380	95,377	50,445	44,932	11,366	5,872	5,494
0021	Ward No. 21		7,300	50,294	26,683	23,611	5,087	2,665	2,422
0022	Ward No. 22		7,993	52,180	27,068	25,112	6,534	3,394	3,140
0023	Ward No. 23		10,060	65,003	33,560	31,443	8,340	4,312	4,028
0024	Ward No. 24		8,236	38,367	19,988	18,379	3,853	1,964	1,889
0025	Ward No. 25		1,752	10,007	5,106	4,901	1,103	554	549
0026	Ward No. 26		1,191	5,909	3,076	2,833	601	327	274
0027	Ward No. 27		910	4,676	2,461	2,215	454	240	214
0028	Ward No. 28		1,696	9,465	4,743	4,722	1,036	537	499
0029	Ward No. 29		12,424	62,283	31,533	30,750	6,986	3,576	3,410
0030	Ward No. 30		1,709	9,840	5,062	4,778	1,126	568	558
0031	Ward No. 31		2,256	11,739	5,879	5,860	1,190	596	594
0032	Ward No. 32		2,073	10,432	5,227	5,205	892	442	450
0033	Ward No. 33		13,184	63,835	32,123	31,712	7,328	3,699	3,629
0034	Ward No. 34		11,351	57,636	29,525	28,111	6,982	3,627	3,355
0035	Ward No. 35		26,923	125,410	64,314	61,096	13,439	6,972	6,467
40502000	Osmania University (CT)	3.9	1,578	11,224	6,770	4,454	926	471	455
0001	Ward No. 1		1,578	11,224	6,770	4,454	926	471	455
40503000	Secunderabad Cantonment Board (CB)	40.2	42,565	206,102	104,335	101,767	23,943	12,311	11,632
0001	Ward No. 1		4,583	22,139	11,386	10,753	2,692	1,376	1,316
0002	Ward No. 2		11,194	55,256	28,350	26,906	7,615	3,940	3,675
0003	Ward No. 3		6,440	31,225	15,749	15,476	3,433	1,745	1,688
0004	Ward No. 4		7,045	31,937	16,162	15,775	3,250	1,669	1,581
0005	Ward No. 5		8,038	39,171	19,485	19,686	4,230	2,189	2,041
0006	Ward No. 6		3,165	15,209	7,639	7,570	1,472	762	710
0007	Ward No. 7		2,100	11,165	5,564	5,601	1,251	630	621

PART B - PRIMARY CENSUS ABSTRACT

CENSUS ABSTRACT

Scheduled Castes population			Scheduled Tribes population			Literates			Name of Town/Ward
Persons	Males	Females	Persons	Males	Females	Persons	Males	Females	
11	12	13	14	15	16	17	18	19	2
266,395	134,526	131,869	31,922	16,501	15,421	2,480,936	1,365,417	1,115,519	Hyderabad (M.Corp.) (Part)
32,214	16,197	16,017	1,898	997	901	206,191	113,105	93,086	Ward No. 1
15,322	7,725	7,597	1,929	1,016	913	132,368	74,040	58,328	Ward No. 2
7,080	3,553	3,527	342	185	157	78,425	42,780	35,645	Ward No. 3
1,679	839	840	432	217	215	28,238	15,299	12,939	Ward No. 4
9,140	4,636	4,504	755	415	340	57,007	31,101	25,906	Ward No. 5
11,139	5,689	5,450	621	311	310	80,273	43,879	36,394	Ward No. 6
5,835	2,992	2,843	2,639	1,341	1,298	71,727	39,341	32,386	Ward No. 7
24,867	12,706	12,161	4,367	2,267	2,100	226,647	126,129	100,518	Ward No. 8
6,991	3,488	3,503	608	302	306	75,981	42,026	33,955	Ward No. 9
7,578	3,739	3,839	161	101	60	72,593	38,762	33,831	Ward No. 10
6,460	3,190	3,270	81	39	42	45,282	24,578	20,704	Ward No. 11
10,635	5,410	5,225	279	145	134	71,868	39,167	32,701	Ward No. 12
15,497	7,941	7,556	943	471	472	108,541	61,612	46,929	Ward No. 13
6,476	3,311	3,165	285	131	154	42,158	23,979	18,179	Ward No. 14
2,295	1,151	1,144	31	16	15	20,245	11,498	8,747	Ward No. 15
13,046	6,723	6,323	2,835	1,471	1,364	160,565	87,699	72,866	Ward No. 16
4,938	2,477	2,461	1,710	873	837	138,607	75,060	63,547	Ward No. 17
19,428	9,828	9,600	5,533	2,878	2,655	226,023	126,025	99,998	Ward No. 18
2,873	1,446	1,427	855	441	414	153,593	83,960	69,633	Ward No. 19
2,836	1,436	1,400	1,480	746	734	66,959	36,980	29,979	Ward No. 20
1,059	530	529	25	22	3	36,103	20,053	16,050	Ward No. 21
1,594	806	788	3	2	1	38,970	21,103	17,867	Ward No. 22
2,749	1,383	1,366	72	36	36	47,594	25,977	21,617	Ward No. 23
1,861	955	906	953	495	458	29,798	16,409	13,389	Ward No. 24
396	202	194	12	7	5	7,455	4,054	3,401	Ward No. 25
140	68	72	3	3	-	4,652	2,548	2,104	Ward No. 26
23	13	10	-	-	-	3,718	2,070	1,648	Ward No. 27
936	462	474	18	8	10	6,235	3,399	2,836	Ward No. 28
14,756	7,351	7,405	333	183	150	43,428	23,475	19,953	Ward No. 29
2,607	1,292	1,315	96	56	40	6,625	3,574	3,051	Ward No. 30
272	136	136	27	11	16	8,859	4,745	4,114	Ward No. 31
440	210	230	1	1	-	8,376	4,487	3,889	Ward No. 32
15,517	7,760	7,757	1,081	548	533	42,527	23,299	19,228	Ward No. 33
3,951	1,995	1,956	270	132	138	40,047	22,020	18,027	Ward No. 34
13,765	6,886	6,879	1,244	634	610	93,258	51,184	42,074	Ward No. 35
2,648	1,538	1,110	289	192	97	8,367	5,547	2,820	Osmania University (CT)
2,648	1,538	1,110	289	192	97	8,367	5,547	2,820	Ward No. 1
38,205	18,695	19,510	2,349	1,169	1,180	145,646	78,638	67,008	Secunderabad Cantonment Board (CB)
2,670	1,354	1,316	154	76	78	16,257	8,916	7,341	Ward No. 1
7,828	3,894	3,934	526	257	269	33,754	18,935	14,819	Ward No. 2
5,759	2,808	2,951	339	180	159	23,540	12,419	11,121	Ward No. 3
6,086	3,035	3,051	1,026	510	516	24,622	13,228	11,394	Ward No. 4
8,640	4,075	4,565	273	130	143	27,298	14,358	12,940	Ward No. 5
3,088	1,515	1,573	27	13	14	11,910	6,375	5,535	Ward No. 6
4,134	2,014	2,120	4	3	1	8,265	4,407	3,858	Ward No. 7

URBANPRIMARY

Location code number	Name of Town/Ward	Illiterates			Total workers			Main workers		
		Persons	Males	Females	Persons	Males	Females	Persons	Males	Females
1	2	20	21	22	23	24	25	26	27	28
40501000	Hyderabad (M Corp.) (Part)	1,131,491	504,651	626,840	1,050,109	881,540	168,569	969,354	826,756	142,598
0001	Ward No. 1	78,662	33,450	45,212	91,232	73,692	17,540	84,859	69,554	15,305
0002	Ward No. 2	54,697	22,725	31,972	58,341	48,133	10,208	54,192	45,298	8,894
0003	Ward No. 3	21,390	8,963	12,427	31,913	25,646	6,267	29,911	24,266	5,645
0004	Ward No. 4	7,466	3,206	4,260	11,237	9,300	1,937	10,823	9,044	1,779
0005	Ward No. 5	25,595	11,684	13,911	24,637	19,779	4,858	23,165	18,933	4,232
0006	Ward No. 6	32,131	14,434	17,697	37,914	30,194	7,720	34,910	28,096	6,814
0007	Ward No. 7	22,785	9,808	12,977	31,395	25,401	5,994	30,106	24,662	5,444
0008	Ward No. 8	119,134	53,708	65,426	110,841	90,354	20,487	102,206	85,203	17,003
0009	Ward No. 9	39,127	17,679	21,448	29,062	26,255	2,807	26,374	24,088	2,286
0010	Ward No. 10	24,784	10,973	13,811	26,728	21,965	4,763	24,934	20,645	4,289
0011	Ward No. 11	18,403	8,092	10,311	17,918	15,081	2,837	16,359	14,023	2,336
0012	Ward No. 12	31,454	14,278	17,176	29,417	25,046	4,371	27,070	23,425	3,645
0013	Ward No. 13	80,130	36,000	44,130	55,700	47,943	7,757	49,165	43,257	5,908
0014	Ward No. 14	21,259	9,030	12,229	19,182	16,638	2,544	18,056	15,938	2,118
0015	Ward No. 15	8,316	3,552	4,764	9,090	7,941	1,149	8,579	7,633	946
0016	Ward No. 16	63,841	28,893	34,948	64,687	53,513	11,174	59,630	50,300	9,330
0017	Ward No. 17	58,116	26,768	31,348	50,008	43,370	6,638	45,511	40,401	5,110
0018	Ward No. 18	136,891	62,464	74,427	95,796	83,330	12,466	87,381	77,140	10,241
0019	Ward No. 19	99,461	47,528	51,933	59,714	53,309	6,405	54,452	49,334	5,118
0020	Ward No. 20	28,418	13,465	14,953	22,071	19,911	2,160	20,605	18,808	1,797
0021	Ward No. 21	14,191	6,630	7,561	13,281	11,886	1,395	12,584	11,435	1,149
0022	Ward No. 22	13,210	5,965	7,245	13,160	11,700	1,460	12,674	11,331	1,343
0023	Ward No. 23	17,409	7,583	9,826	16,977	14,944	2,033	15,562	13,873	1,689
0024	Ward No. 24	8,569	3,579	4,990	13,555	10,769	2,786	12,211	10,030	2,181
0025	Ward No. 25	2,552	1,052	1,500	3,212	2,705	507	2,981	2,562	419
0026	Ward No. 26	1,257	528	729	1,833	1,669	164	1,806	1,657	149
0027	Ward No. 27	958	391	567	1,522	1,409	113	1,439	1,353	86
0028	Ward No. 28	3,230	1,344	1,886	2,777	2,378	399	2,401	2,096	305
0029	Ward No. 29	18,855	8,058	10,797	20,574	16,217	4,357	18,798	15,111	3,687
0030	Ward No. 30	3,215	1,488	1,727	3,127	2,742	385	2,922	2,609	313
0031	Ward No. 31	2,880	1,134	1,746	3,519	2,966	553	3,273	2,782	491
0032	Ward No. 32	2,056	740	1,316	3,253	2,692	561	3,104	2,574	530
0033	Ward No. 33	21,308	8,824	12,484	20,698	16,167	4,531	19,278	15,374	3,904
0034	Ward No. 34	17,589	7,505	10,084	17,277	14,769	2,508	16,295	14,079	2,216
0035	Ward No. 35	32,152	13,130	19,022	38,461	31,726	6,735	35,738	29,842	5,896
40502000	Osmania University (CT)	2,857	1,223	1,634	2,137	1,679	458	2,050	1,616	434
0001	Ward No. 1	2,857	1,223	1,634	2,137	1,679	458	2,050	1,616	434
40503000	Secunderabad Cantonment Board (CB)	60,456	25,697	34,759	67,596	53,552	14,044	60,894	48,946	11,948
0001	Ward No. 1	5,882	2,470	3,412	6,718	5,813	905	6,169	5,382	787
0002	Ward No. 2	21,502	9,415	12,087	18,231	14,638	3,593	15,910	13,010	2,900
0003	Ward No. 3	7,685	3,330	4,355	10,888	8,300	2,588	9,659	7,551	2,108
0004	Ward No. 4	7,315	2,934	4,381	11,136	8,589	2,547	10,533	8,179	2,354
0005	Ward No. 5	11,873	5,127	6,746	12,710	9,806	2,904	11,241	8,820	2,421
0006	Ward No. 6	3,299	1,264	2,035	4,695	3,798	897	4,430	3,594	836
0007	Ward No. 7	2,900	1,157	1,743	3,218	2,608	610	2,952	2,410	542

PART B - PRIMARY CENSUS ABSTRACT

CENSUS ABSTRACT

Industrial category of main workers													Name of Town/Ward
Cultivators			Agricultural Labourers			Household industry workers			Other workers				
Persons	Males	Females	Persons	Males	Females	Persons	Males	Females	Persons	Males	Females		
29	30	31	32	33	34	35	36	37	38	39	40	2	
9,809	5,468	4,341	5,074	3,523	1,551	24,920	16,765	8,155	929,551	801,000	128,551	Hyderabad (M Corp.) (Part)	
921	517	404	423	230	193	2,384	1,688	696	81,131	67,119	14,012	Ward No. 1	
780	498	282	516	233	283	1,807	1,288	519	51,089	43,279	7,810	Ward No. 2	
364	157	207	235	199	36	708	448	260	28,604	23,462	5,142	Ward No. 3	
103	44	59	21	15	6	411	238	173	10,288	8,747	1,541	Ward No. 4	
270	140	130	170	128	42	671	399	272	22,054	18,266	3,788	Ward No. 5	
140	98	42	162	138	24	580	404	176	34,028	27,456	6,572	Ward No. 6	
245	119	126	103	82	21	851	516	335	28,907	23,945	4,962	Ward No. 7	
857	519	338	785	590	195	2,774	1,838	936	97,790	82,256	15,534	Ward No. 8	
144	112	32	111	94	17	502	442	60	25,617	23,440	2,177	Ward No. 9	
161	114	47	59	47	12	329	207	122	24,385	20,277	4,108	Ward No. 10	
119	67	52	57	40	17	345	242	103	15,838	13,674	2,164	Ward No. 11	
256	98	158	61	41	20	500	389	111	26,253	22,897	3,356	Ward No. 12	
487	290	197	307	160	147	1,933	1,238	695	46,438	41,569	4,869	Ward No. 13	
179	111	68	121	88	33	854	584	270	16,902	15,155	1,747	Ward No. 14	
134	44	90	35	20	15	187	144	43	8,223	7,425	798	Ward No. 15	
725	431	294	268	158	110	1,223	858	365	57,414	48,853	8,561	Ward No. 16	
546	297	249	213	166	47	714	540	174	44,038	39,398	4,640	Ward No. 17	
811	400	411	452	352	100	2,253	1,285	968	83,865	75,103	8,762	Ward No. 18	
1,058	561	497	327	275	52	927	612	315	52,140	47,886	4,254	Ward No. 19	
344	165	179	52	41	11	335	181	154	19,874	18,421	1,453	Ward No. 20	
76	31	45	29	18	11	819	739	80	11,660	10,647	1,013	Ward No. 21	
99	68	31	88	23	65	335	245	90	12,152	10,995	1,157	Ward No. 22	
78	29	49	87	72	15	228	180	48	15,169	13,592	1,577	Ward No. 23	
301	223	78	53	35	18	1,025	495	530	10,832	9,277	1,555	Ward No. 24	
55	24	31	7	5	2	42	34	8	2,877	2,499	378	Ward No. 25	
4	4	-	2	2	-	16	15	1	1,784	1,636	148	Ward No. 26	
2	1	1	35	31	4	71	69	2	1,331	1,252	79	Ward No. 27	
10	6	4	8	4	4	90	64	26	2,293	2,022	271	Ward No. 28	
116	82	34	41	34	7	419	274	145	18,222	14,721	3,501	Ward No. 29	
1	-	1	29	28	1	77	64	13	2,815	2,517	298	Ward No. 30	
56	25	31	12	6	6	110	80	30	3,095	2,671	424	Ward No. 31	
17	10	7	21	18	3	51	34	17	3,015	2,512	503	Ward No. 32	
61	34	27	32	20	12	255	156	99	18,930	15,164	3,766	Ward No. 33	
68	45	23	67	63	4	350	201	149	15,810	13,770	2,040	Ward No. 34	
221	104	117	85	67	18	744	574	170	34,688	29,097	5,591	Ward No. 35	
5	4	1	2	1	1	5	1	4	2,038	1,610	428	Osmania University (CT)	
5	4	1	2	1	1	5	1	4	2,038	1,610	428	Ward No. 1	
444	290	154	211	162	49	1,490	1,121	369	58,749	47,373	11,376	Secunderabad Cantonment Board (CB)	
94	72	22	31	26	5	225	201	24	5,819	5,083	736	Ward No. 1	
137	73	64	85	66	19	468	322	146	15,220	12,549	2,671	Ward No. 2	
60	36	24	24	18	6	268	198	70	9,307	7,299	2,008	Ward No. 3	
57	44	13	27	16	11	203	148	55	10,246	7,971	2,275	Ward No. 4	
31	15	16	24	16	8	155	115	40	11,031	8,674	2,357	Ward No. 5	
53	44	9	7	7	-	79	62	17	4,291	3,481	810	Ward No. 6	
12	6	6	13	13	-	92	75	17	2,835	2,316	519	Ward No. 7	

URBAN PRIMARY

Location code number	Name of Town/Ward	Industrial category of marginal workers								
		Marginal workers			Cultivators			Agricultural labourers		
		Persons	Males	Females	Persons	Males	Females	Persons	Males	Females
1	2	41	42	43	44	45	46	47	48	49
40501000	Hyderabad (M Corp.) (Part)	80,755	54,784	25,971	1,367	564	803	1,543	851	692
0001	Ward No. 1	6,373	4,138	2,235	116	34	82	144	90	54
0002	Ward No. 2	4,149	2,835	1,314	137	91	46	131	49	82
0003	Ward No. 3	2,002	1,380	622	29	15	14	65	46	19
0004	Ward No. 4	414	256	158	6	1	5	1	1	-
0005	Ward No. 5	1,472	846	626	27	4	23	41	32	9
0006	Ward No. 6	3,004	2,098	906	21	13	8	14	6	8
0007	Ward No. 7	1,289	739	550	31	14	17	9	4	5
0008	Ward No. 8	8,635	5,151	3,484	111	52	59	208	118	90
0009	Ward No. 9	2,688	2,167	521	25	10	15	37	25	12
0010	Ward No. 10	1,794	1,320	474	17	9	8	45	23	22
0011	Ward No. 11	1,559	1,058	501	37	12	25	17	11	6
0012	Ward No. 12	2,347	1,621	726	36	17	19	15	12	3
0013	Ward No. 13	6,535	4,686	1,849	90	39	51	113	50	63
0014	Ward No. 14	1,126	700	426	30	6	24	22	6	16
0015	Ward No. 15	511	308	203	14	5	9	22	18	4
0016	Ward No. 16	5,057	3,213	1,844	117	57	60	87	58	29
0017	Ward No. 17	4,497	2,969	1,528	156	41	115	162	80	82
0018	Ward No. 18	8,415	6,190	2,225	127	46	81	93	70	23
0019	Ward No. 19	5,262	3,975	1,287	87	39	48	130	56	74
0020	Ward No. 20	1,466	1,103	363	30	15	15	15	9	6
0021	Ward No. 21	697	451	246	10	2	8	10	-	10
0022	Ward No. 22	486	369	117	14	4	10	12	4	8
0023	Ward No. 23	1,415	1,071	344	8	2	6	54	27	27
0024	Ward No. 24	1,344	739	605	20	7	13	13	3	10
0025	Ward No. 25	231	143	88	8	5	3	-	-	-
0026	Ward No. 26	27	12	15	-	-	-	-	-	-
0027	Ward No. 27	83	56	27	-	-	-	-	-	-
0028	Ward No. 28	376	282	94	1	1	-	4	3	1
0029	Ward No. 29	1,776	1,106	670	8	3	5	15	4	11
0030	Ward No. 30	205	133	72	-	-	-	2	2	-
0031	Ward No. 31	246	184	62	5	5	-	5	4	1
0032	Ward No. 32	149	118	31	2	1	1	-	-	-
0033	Ward No. 33	1,420	793	627	20	1	19	15	12	3
0034	Ward No. 34	982	690	292	7	4	3	10	8	2
0035	Ward No. 35	2,723	1,884	839	20	9	11	32	20	12
40502000	Osmania University (CT)	87	63	24	1	1	-	-	-	-
0001	Ward No. 1	87	63	24	1	1	-	-	-	-
40503000	Secunderabad Cantonment Board (CB)	6,702	4,606	2,096	73	44	29	105	68	37
0001	Ward No. 1	549	431	118	6	5	1	13	10	3
0002	Ward No. 2	2,321	1,628	693	40	23	17	42	22	20
0003	Ward No. 3	1,229	749	480	8	5	3	19	14	5
0004	Ward No. 4	603	410	193	8	6	2	6	3	3
0005	Ward No. 5	1,469	986	483	10	5	5	7	5	2
0006	Ward No. 6	265	204	61	1	-	1	14	12	2
0007	Ward No. 7	266	198	68	-	-	-	4	2	2

PART B - PRIMARY CENSUS ABSTRACT

CENSUS ABSTRACT

Industrial category of marginal workers										Location code number
Household industry workers			Other workers			Non-workers			Name of Town/Ward	
Persons	Males	Females	Persons	Males	Females	Persons	Males	Females		
50	51	52	53	54	55	56	57	58	2	1
6,185	2,814	3,371	71,660	50,555	21,105	2,562,318	988,528	1,573,790	Hyderabad	40501000
(M Corp.) (Part)										
572	309	263	5,541	3,705	1,836	193,621	72,863	120,758	Ward No. 1	0001
285	147	138	3,596	2,548	1,048	128,724	48,632	80,092	Ward No. 2	0002
230	137	93	1,678	1,182	496	67,902	26,097	41,805	Ward No. 3	0003
28	6	22	379	248	131	24,467	9,205	15,262	Ward No. 4	0004
295	53	242	1,109	757	352	57,965	23,006	34,959	Ward No. 5	0005
216	147	69	2,753	1,932	821	74,490	28,119	46,371	Ward No. 6	0006
59	26	33	1,190	695	495	63,117	23,748	39,369	Ward No. 7	0007
458	212	246	7,858	4,769	3,089	234,940	89,483	145,457	Ward No. 8	0008
125	81	44	2,501	2,051	450	86,046	33,450	52,596	Ward No. 9	0009
58	26	32	1,674	1,262	412	70,649	27,770	42,879	Ward No. 10	0010
302	110	192	1,203	925	278	45,767	17,589	28,178	Ward No. 11	0011
55	30	25	2,241	1,562	679	73,905	28,399	45,506	Ward No. 12	0012
434	179	255	5,898	4,418	1,480	132,971	49,669	83,302	Ward No. 13	0013
208	64	144	866	624	242	44,235	16,371	27,864	Ward No. 14	0014
34	17	17	441	268	173	19,471	7,109	12,362	Ward No. 15	0015
739	303	436	4,114	2,795	1,319	159,719	63,079	96,640	Ward No. 16	0016
258	103	155	3,921	2,745	1,176	146,715	58,458	88,257	Ward No. 17	0017
527	206	321	7,668	5,868	1,800	267,118	105,159	161,959	Ward No. 18	0018
241	138	103	4,804	3,742	1,062	193,340	78,179	115,161	Ward No. 19	0019
77	48	29	1,344	1,031	313	73,306	30,534	42,772	Ward No. 20	0020
121	30	91	556	419	137	37,013	14,797	22,216	Ward No. 21	0021
38	23	15	422	338	84	39,020	15,368	23,652	Ward No. 22	0022
45	20	25	1,308	1,022	286	48,026	18,616	29,410	Ward No. 23	0023
96	34	62	1,215	695	520	24,812	9,219	15,593	Ward No. 24	0024
16	8	8	207	130	77	6,795	2,401	4,394	Ward No. 25	0025
4	2	2	23	10	13	4,076	1,407	2,669	Ward No. 26	0026
7	1	6	76	55	21	3,154	1,052	2,102	Ward No. 27	0027
15	6	9	356	272	84	6,688	2,365	4,323	Ward No. 28	0028
110	38	72	1,643	1,061	582	41,709	15,316	26,393	Ward No. 29	0029
4	3	1	199	128	71	6,713	2,320	4,393	Ward No. 30	0030
13	3	10	223	172	51	8,220	2,913	5,307	Ward No. 31	0031
2	2	-	145	115	30	7,179	2,535	4,644	Ward No. 32	0032
68	20	48	1,317	760	557	43,137	15,956	27,181	Ward No. 33	0033
105	49	56	860	629	231	40,359	14,756	25,603	Ward No. 34	0034
340	233	107	2,331	1,622	709	86,949	32,588	54,361	Ward No. 35	0035
-	-	-	86	62	24	9,087	5,091	3,996	Osmania	40502000
University (CT)										
-	-	-	86	62	24	9,087	5,091	3,996	Ward No. 1	0001
635	434	201	5,889	4,060	1,829	138,506	50,783	87,723	Secunderabad	40503000
Cantonment Board										
(CB)										
81	72	9	449	344	105	15,421	5,573	9,848	Ward No. 1	0001
370	262	108	1,869	1,321	548	37,025	13,712	23,313	Ward No. 2	0002
72	33	39	1,130	697	433	20,337	7,449	12,888	Ward No. 3	0003
45	25	20	544	376	168	20,801	7,573	13,228	Ward No. 4	0004
20	8	12	1,432	968	464	26,461	9,679	16,782	Ward No. 5	0005
31	25	6	219	167	52	10,514	3,841	6,673	Ward No. 6	0006
16	9	7	246	187	59	7,947	2,956	4,991	Ward No. 7	0007

Annexure - I

Fertility and Mortality, 1991 Census

Fertility and Mortality, 1991 Census :

Crude Birth Rate is most commonly used measures of fertility. To know the fertility rates, certain information was collected from all Ever married women during 1991 Census such as (i) Age at marriage (ii) Number of children ever born alive. For currently married women, in addition to above data, if any child born at preceding one year from the date of Census is also collected. Definition of Fertility Measures is given in the chapter on Census Concepts.

Fertility Levels :

This is dependent on fertility pattern by age, which

is indicated by the age specific fertility rate, general fertility rate, total fertility rate and gross production rate are other indicators of fertility. Fertility measures were worked out on 'F' series tables of 1991 Census of Andhra Pradesh. An analysis of these measures is given in the subsequent paragraphs.

Age Specific Fertility Rate :

The following statement shows the age specific fertility rates for total, rural and urban areas along with the corresponding fertility rates of the state during 1991 Census.

Annexure-I(a)
Age Specific Fertility Rates/Levels, 1991

Age Group	Hyderabad District			Andhra Pradesh State		
	Total	Rural	Urban	Total	Rural	Urban
1	2	3	4	5	6	7
15-19	0.037	—	0.037	0.085	0.092	0.066
20-24	0.126	—	0.126	0.179	0.185	0.162
25-29	0.123	—	0.123	0.150	0.155	0.137
30-34	0.077	—	0.077	0.103	0.108	0.087
35-39	0.050	—	0.050	0.068	0.071	0.055
40-44	0.020	—	0.020	0.037	0.039	0.029
45-49	0.009	—	0.009	0.020	0.021	0.017

Source:- F-Series tables of 1991 Census and Andhra Pradesh, district profile, 1991 Census.

It may be seen from the above annexure that the age specific fertility rate is higher in the age group of 20-24 in Hyderabad district. However, the same is lesser than that of the state rate. Among the other age groups, the rate is decreased over the state

average. This trend of age specific fertility rate particularly in the age group 20-24 indicates that the people of the district are conscious of population problems and the early marriages are gradually decreasing.

Annexure –I (b)
Age Specific Marital Fertility Rates/Levels, 1991

Age Group	Hyderabad district			Andhra Pradesh State		
	Total	Rural	Urban	Total	Rural	Urban
1	2	3	4	5	6	7
15-19	0.127	—	0.127	0.150	0.149	0.158
20-24	0.171	—	0.171	0.198	0.199	0.196
25-29	0.135	—	0.135	0.158	0.162	0.147
30-34	0.081	—	0.081	0.111	0.116	0.093
35-39	0.053	—	0.053	0.074	0.078	0.060
40-44	0.023	—	0.023	0.044	0.046	0.035
45-49	0.011	—	0.011	0.026	0.026	0.023

Source:- F-Series tables of 1991 Census and Andhra Pradesh, district profile, 1991 Census.

Age Specific Marital Fertility Rate :

This Annexure shows age specific marital fertility rate of Hyderabad as well as in state recorded during the 1991 Census.

The age specific marital fertility rate is very low in all the age groups of the district than that of the state totals. It can be seen from the above table, that the fertility rate is higher in the age-group of 20-24, when compared to other age groups.

Annexure –I (c)
Estimates of Child Mortality, 1991 Census

Age Group	Hyderabad District			Andhra Pradesh State		
	Persons	Males	Females	Persons	Males	Females
1	2	3	4	5	6	7
Q1	22	23	22	55	67	51
Q2	25	27	24	56	59	50
Q3	29	33	27	59	61	56
Q5	32	37	31	67	68	66

Source : R.G's occasional paper 1 of 1997

Child Mortality :

The above Annexure shows the Child mortality recorded during 1991 Census in Hyderabad district and Andhra Pradesh State. Child deaths in the age group of 1,2,3,4 and 5 are given as Q1, Q2, Q3 and Q5. It can be seen from the Annexure given above

that, the deaths of the district is less than 50% of that of the state, due to availability of plenty of medical facilities in the district and incidentally, Hyderabad district headquarters happens to be state capital and entire district is urban area.

Annexure - II

Various measures of Fertility and Mean Age at Marriage 1991 Census

Sl. No.	Name of State/ District	Child Birth Rate	Total Fertility Rate	Total Marital Fertility Rate	General Fertility Rate	General Marital Fertility Rate	No. of children per ever married women in the age group 45-49	Child-Woman Ratio (0-4)	Mean age at marriage of currently married women
1	2	3	4	5	6	7	8	9	10
	Andhra Pradesh	27.9	3.4	4.5	112	136	3.8	437	16.8
1	Srikakulam	27.1	3.4	4.5	107	134	3.8	446	17.7
2	Vizianagaram	27.5	3.4	4.5	106	131	3.6	402	17.9
3	Visakhapatnam	29.0	3.4	4.5	110	138	3.5	389	17.3
4	East Godavari	29.0	3.4	4.5	114	139	3.7	428	16.6
5	West Godavari	26.1	3.0	4.4	102	126	3.7	412	16.9
6	Krishna	28.1	3.3	5.1	110	144	3.5	395	17.0
7	Guntur	26.8	3.2	4.2	106	128	3.5	387	16.7
8	Prakasam	28.3	3.5	4.4	116	137	3.7	426	17.0
9	Nellore	26.6	3.1	4.3	103	127	3.5	387	17.6
10	Chittoor	26.6	3.1	4.3	103	127	3.4	386	17.8
11	Cuddapah	26.9	3.4	4.4	108	132	3.6	401	18.0
12	Anantapur	30.4	3.9	5.0	126	152	4.1	457	17.7
13	Kurnool	32.9	4.3	5.3	141	169	4.4	533	17.1
14	Mahbubnagar	33.5	4.5	5.2	145	167	4.4	540	15.7
15	Rangareddi	31.1	3.9	5.0	129	156	4.1	494	16.5
16	Hyderabad	33.9	4.1	6.4	135	188	3.8	417	18.3
17	Medak	31.3	4.2	4.9	134	156	3.9	503	15.7
18	Nizamabad	27.5	3.3	4.2	109	132	3.7	445	15.7
19	Adilabad	30.2	3.8	4.8	126	150	4.1	506	16.4
20	Karimnagar	28.1	3.4	4.1	112	131	3.7	409	15.5
21	Warangal	31.6	4.1	4.8	130	150	4.1	452	15.4
22	Khammam	30.4	3.7	4.7	124	149	4.2	455	16.8
23	Nalgonda	32.9	4.3	5.1	139	159	4.0	484	15.5

Source: 1. F-series tables of 1991 Census

2. Andhra Pradesh district profile, 1991 Census

3. R.G's occasional paper of 1997

The above table shows various measures of fertility and mean age at marriage recorded during 1991 Census. This district has recorded all the rates

of fertility and mean age at marriage is higher than that of State rates except number of children per ever married women (45-49) and child women ratio (0-4).

Annexure III

Percentage distribution of Migrants by place of birth/place of last residence, 1991 Census and 2001 Census

Migration :

During the 1991 Census, the migrants by place of birth were returned 194.64 lakhs in Andhra Pradesh

State comprising 62.53 lakhs of males and 132.11 lakhs of females. These migrants constitute 29.27% of the total population with a breakup of 18.54% of male and 40.30% of female population.

Annexure – III(a)**Distribution of Migrants by Place of Birth and Percentage, 1991 Census**

Place of Birth	Hyderabad District			Andhra Pradesh State		
	Persons	Males	Females	Persons	Males	Females
1	2	3	4	5	6	7
(a) Migrants born within the state of enumeration	361,781 (71.5)	186,053 (72.5)	175,728 (70.4)	18,406,950 (94.6)	5,847,797 (93.5)	12,559,153 (95.1)
(i) Migrants born elsewhere in the District of enumeration	-	-	-	13,816,569 (71.0)	4,038,900 (64.6)	9,777,669 (74.0)
(ii) Migrants born in other Districts of State	361,781 (71.5)	186,053 (72.5)	175,728 (70.4)	4,590,381 (23.6)	1,808,897 (28.9)	2,781,484 (21.1)
(b) Migrants born in other States of India	140,052 (27.7)	68,322 (26.6)	71,730 (28.7)	1,026,863 (5.3)	388,924 (6.2)	637,939 (4.8)
(c) Migrants born in other countries	4,440 (0.9)	2,300 (0.9)	2,140 (0.80)	30610 (0.2)	16,120 (0.3)	14,490 (0.1)
Total Migrants	506,273 (100.00)	256,675 (100.00)	249,598 (100.00)	19464423 (100.00)	6,252,841 (100.00)	13,211,582 (100.00)

Source : Part –VA and VB – D Series, 1991 (Vol-I)

In the above table, the migrants were broadly classified as (a) migrants born within the state of enumeration, (b) migrants born in other states of India and (c) migrants born in other countries. The migrants born within the state have divided again as (i) Migrants born elsewhere in the district of enumeration and (ii) Migrants born in other districts of the state. Female migrants are more in number than males among intra

state and inter state migrants in the state as a whole, while their number is less in the district, among intra state migrants. Among the three classifications of migrants, the migrants born within the state of enumeration has occupied 1st place both in Hyderabad and Andhra Pradesh state with 71.5% and 94.6% respectively. The percentage of female inter state migration is more.

Inset table to Annexure III(a)
Distribution of Migrants by Place of Birth and Percentage, 2001 Census

Place of Birth	Hyderabad District			Andhra Pradesh State		
	Persons	Males	Females	Persons	Males	Females
1	2	3	4	5	6	7
(a) Migrants born within the state of enumeration	1,034,025 (87.7)	563,623 (88.0)	470,402 (87.4)	21,782,141 (95.4)	7,205,057 (94.6)	14,577,084 (95.8)
(i) Migrants born elsewhere in the District of enumeration	555,873 (47.2)	302,694 (47.3)	253,179 (47.1)	16,899,184 (74.0)	5,147,046 (67.6)	11,752,138 (77.2)
(ii) Migrants born in other Districts of State	478,152 (40.6)	260,929 (40.7)	217,223 (40.4)	4,882,957 (21.4)	2,058,011 (27)	2,824,946 (18.6)
(b) Migrants born in other States of India	140,396 (11.9)	74,496 (11.6)	65,900 (12.2)	1,029,252 (4.5)	399,416 (5.2)	629,836 (4.1)
(c) Migrants born in other countries	3,998 (0.3)	2,226 (0.3)	1,772 (0.3)	22,913 (0.1)	12,981 (0.2)	9,932 (0.1)
Total Migrants	1,178,419 (100.0)	640,345 (100.0)	538,074 (100.0)	22,834,306 (100.0)	7,617,454 (100.0)	15,216,852 (100.0)

Source: Migration Tables (D Series) - 2001

The migrants by place of birth were returned as 194.6 and 228.3 lakhs in Andhra Pradesh State as per the 1991 and 2001 Censuses respectively. It shows a growth rate of 17.3% total migrants over 1991 Census with a breakup of 21.8% males and 15.2% females. In Hyderabad district the migrants are 506,273 persons as per 1991 Census whereas 1,178,419 persons are in 2001 Census with a growth rate of 132.8% over 1991 census. In both the Censuses the male migrants are more than female

migrants due to the reason that the people are migrating from Hyderabad in searching of employment.

In respect of inter district migrants in Hyderabad female migrants are forming less percentage than male migrants. In the case of intra-state migrants the females are more than males in both the Censuses. In case of International Migrants, the percentage during 2001 census has become less when compared with that of 1991 Census.

Annexure III(b)
Rural and Urban composition of internal Migrants by place of birth, 1991 Census

Place of Birth	Place of Enumeration		
	Total	Rural	Urban
1	2	3	4
Andhra Pradesh State			
Total Internal Migrants			
1. Within the State			
Total	18,406,950 (100.0)	12,827,832 (69.7)	5,579,118 (30.3)
Rural	15,623,336 (84.9)	11,766,977 (63.9)	3,856,359 (21.0)
Urban	2,772,174 (15.1)	1,052,205 (5.7)	1,719,969 (9.3)

Annexure III(b) (Concl..)
Rural and Urban composition of internal Migrants by place of birth, 1991 Census

Place of Birth	Place of Enumeration		
	Total	Rural	Urban
1	2	3	4
2. In other States of India			
Total	1,026,863 (100.0)	459,245 (44.7)	567,618 (55.3)
Rural	572,019 (55.7)	348,519 (33.9)	223,500 (21.8)
Urban	453,074 (44.1)	110,176 (10.7)	342,898 (33.4)
Hyderabad District			
Total Internal Migrants			
1. Within the State			
Total	361,781 (100.0)	-	361,781 (100.0)
Rural	211,325 (58.4)	-	211,325 (58.4)
Urban	149,526 (41.3)	-	149,256 (41.3)
2. In other States of India			
Total	140,052 (100.0)	-	140,052 (100.0)
Rural	49,030 (35.0)	-	49,030 (35.0)
Urban	90,422 (64.6)	-	90,422 (64.6)

Note :1. Birth place un-classified included in total

2. Figures noted as unspecified are included in totals only.

Source: Migration tables (Vol.I) Part VA and VB-D series, 1991 Census .

In Andhra Pradesh, intra state migration from rural to rural formed 63.9% followed by rural to urban formed 21.1%, from urban to rural with 5.7% and urban to urban they formed 9.3%. The same figures for inter state migrants are 33.9%, 21.8%, 10.7% and 33.4% respectively.

In case of Hyderabad district is concerned, situation is different as entire district is urban. Intra migration from rural areas were 58.4% and from urban areas were 41.3%. Similarly, in respect of inter state migrants, the above figures are 35% and 64.6% respectively.

Inset table to Annexure III(b)
Rural and Urban composition of internal Migrants by place of birth, 2001 Census

Place of Birth	Place of Enumeration					
	Andhra Pradesh			Hyderabad District		
	Total	Rural	Urban	Total	Rural	Urban
1	2	3	4	5	6	7
Total Internal Migrants						
1. Within the State						
	21,782,141 (100)	15,062,814 (69.2)	6,719,327 (30.8)	1,034,025 (100.0)	-	1,034,025 (100.0)
2. In other States of India						
	1,029,252 (100)	497,944 (48.4)	531,308 (51.6)	140,396 (100.0)	-	140,396 (100.0)

Note : 1. Birth place un-classified included in total

2. Figures noted as unspecified are included in totals only.

Source : Migration Tables (D series) - 2001.

The previous Annexure III (b) shows the details of rural and urban composition of internal migrants by place of birth recorded in 1991 census, whereas

the above inset table deals the same details for 2001 census.

Annexure - III(c)
Percentage Distribution of Migrants by Place of Birth, 1991 Census

Sl. No.	State / District	Born elsewhere in the district of enumeration			Born in other districts of Andhra Pradesh			Born in Andhra Pradesh		
		P	M	F	P	M	F	P	M	F
1	2	3	4	5	6	7	8	9	10	11
	Andhra Pradesh	13,816,569	4,038,900	9,777,669	4,590,381	1,808,897	2,781,484	18,406,950	5,847,797	12,559,153
		(70.98)	(64.59)	(74.01)	(23.58)	(28.93)	(21.05)	(94.57)	(93.52)	(95.06)
1	Srikakulam	509,503 (83.73)	136,983 (82.35)	372,520 (84.25)	54,370 (8.93)	18,090 (10.87)	36,280 (8.20)	563,873 (92.66)	155,073 (93.22)	408,800 (92.45)
2	Vizianagaram	432,583 (76.72)	125,051 (73.75)	307,532 (78.00)	110,633 (19.62)	36,880 (21.75)	73,753 (18.71)	543,216 (96.34)	161,931 (95.50)	381,285 (96.70)
3	Visakhapatnam	695,931 (61.58)	253,425 (55.12)	442,506 (66.02)	340,068 (30.09)	160,607 (34.93)	179,461 (26.77)	1,035,999 (91.68)	414,032 (90.05)	621,967 (92.80)
4	East Godavari	1,252,575 (82.90)	401,665 (79.47)	850,910 (84.63)	230,057 (15.23)	89,803 (17.77)	140,254 (13.95)	1,482,632 (98.13)	491,468 (97.24)	991,164 (98.58)
5	West Godavari	927,432 (74.09)	304,862 (70.83)	622,570 (75.80)	311,196 (24.86)	119,213 (27.70)	191,983 (23.37)	1,238,628 (98.95)	424,075 (98.53)	814,553 (99.17)
6	Krishna	876,777 (68.35)	316,367 (65.55)	560,410 (70.03)	379,101 (29.55)	152,711 (31.64)	226,390 (28.29)	1,255,878 (97.90)	469,078 (97.19)	786,800 (98.32)
7	Guntur	937,854 (76.80)	300,734 (72.75)	637,120 (78.86)	265,079 (21.71)	103,662 (25.08)	161,417 (19.98)	1,202,933 (98.50)	404,396 (97.83)	798,537 (98.85)
8	Prakasam	513,174 (78.62)	144,431 (76.10)	368,743 (79.65)	132,348 (20.28)	41,998 (22.13)	90,350 (19.52)	645,522 (98.89)	186,429 (98.22)	459,093 (99.17)
9	Nellore	520,359 (75.68)	166,780 (71.29)	353,579 (77.94)	132,441 (19.26)	52,436 (22.41)	80,005 (17.64)	652,800 (94.94)	219,216 (93.70)	433,584 (95.58)
10	Chittoor	575,855 (69.40)	152,706 (65.64)	423,149 (70.86)	109,891 (13.24)	39,433 (16.95)	70,458 (11.80)	685,746 (82.64)	192,139 (82.59)	493,607 (82.66)
11	Cuddapah	447,144 (80.42)	132,479 (79.33)	314,665 (80.88)	97,621 (17.56)	30,194 (18.08)	67,427 (17.33)	544,765 (97.98)	162,673 (97.41)	382,092 (98.22)
12	Anantapur	619,873 (74.35)	179,815 (74.27)	440,058 (74.39)	106,820 (12.81)	38,280 (15.81)	68,540 (11.59)	726,693 (87.17)	218,095 (90.08)	508,598 (85.97)
13	Kurnool	639,081 (79.41)	181,170 (76.23)	457,911 (80.75)	132,745 (16.50)	47,702 (20.07)	85,043 (15.00)	771,826 (95.91)	228,872 (96.31)	542,954 (95.74)
14	Mahbubnagar	707,430 (86.40)	150,811 (86.95)	556,619 (86.25)	86,420 (10.55)	17,802 (10.26)	68,618 (10.63)	793,850 (96.95)	168,613 (97.22)	625,237 (96.88)
15	Rangareddi	352,425 (34.68)	89,431 (22.48)	262,994 (42.52)	560,774 (55.18)	256,678 (64.53)	304,096 (49.17)	913,199 (89.86)	346,109 (87.02)	567,090 (91.69)
16	Hyderabad	-	-	-	361,781 (71.46)	186,053 (72.49)	175,728 (70.40)	361,781 (71.46)	186,053 (72.49)	175,728 (70.40)

Annexure - III(c) (Contd.)

Percentage Distribution of Migrants by Place of Birth, 1991 Census

Sl. No.	State / District	Born in other States			Born in other Countries			Total Migrants		
		P	M	F	P	M	F	P	M	F
1	2	12	13	14	15	16	17	18	19	20
	Andhra Pradesh	1,026,863	388,924	637,939	30,610	16,120	14,490	19,464,423	6,252,841	13,211,582
		(5.28)	(6.22)	(4.83)	(0.16)	(0.26)	(0.11)	(100.00)	(100.00)	(100.00)
1	Srikakulam	44,364	11,148	33,216	300	130	170	608,537	166,351	442,186
		(7.29)	(6.70)	(7.51)	(0.05)	(0.08)	(0.04)	(100.00)	(100.00)	(100.00)
2	Vizianagaram	20,082	7,332	12,750	550	300	250	563,848	169,563	394,285
		(3.56)	(4.32)	(3.23)	(0.10)	(0.18)	(0.06)	(100.00)	(100.00)	(100.00)
3	Visakhapatnam	85,140	40,780	44,360	8,910	4,980	3,930	1,130,049	459,792	670,257
		(7.53)	(8.87)	(6.62)	(0.79)	(1.08)	(0.59)	(100.00)	(100.00)	(100.00)
4	East Godavari	25,470	12,580	12,890	2,770	1,390	1,380	1,510,872	505,438	1,005,434
		(1.69)	(2.49)	(1.28)	(0.18)	(0.28)	(0.14)	(100.00)	(100.00)	(100.00)
5	West Godavari	12,671	6,110	6,561	470	220	250	1,251,769	430,405	821,364
		(1.01)	(1.42)	(0.80)	(0.04)	(0.05)	(0.03)	(100.00)	(100.00)	(100.00)
6	Krishna	26,420	13,260	13,160	560	300	260	1,282,858	482,638	800,220
		(2.06)	(2.75)	(1.64)	(0.04)	(0.06)	(0.03)	(100.00)	(100.00)	(100.00)
7	Guntur	16,670	8,140	8,530	1,640	840	800	1,221,243	413,376	807,867
		(1.37)	(1.97)	(1.06)	(0.13)	(0.20)	(0.10)	(100.00)	(100.00)	(100.00)
8	Prakasam	6,995	3,210	3,785	230	160	70	652,747	189,799	462,948
		(1.07)	(1.69)	(0.82)	(0.04)	(0.08)	(0.02)	(100.00)	(100.00)	(100.00)
9	Nellore	33,912	14,323	19,589	900	420	480	687,612	233,959	453,653
		(4.93)	(6.12)	(4.32)	(0.13)	(0.18)	(0.11)	(100.00)	(100.00)	(100.00)
10	Chittoor	143,393	40,175	103,218	640	330	310	829,779	232,644	597,135
		(17.28)	(17.27)	(17.29)	(0.08)	(0.14)	(0.05)	(100.00)	(100.00)	(100.00)
11	Cuddapah	11,197	4,287	6,910	60	30	30	556,022	166,990	389,032
		(2.01)	(2.57)	(1.78)	(0.01)	(0.02)	(0.01)	(100.00)	(100.00)	(100.00)
12	Anantapur	106,852	23,924	82,928	130	90	40	833,675	242,109	591,566
		(12.82)	(9.88)	(14.02)	(0.02)	(0.04)	(0.01)	(100.00)	(100.00)	(100.00)
13	Kurnool	32,790	8,710	24,080	130	70	60	804,746	237,652	567,094
		(4.07)	(3.67)	(4.25)	(0.02)	(0.03)	(0.01)	(100.00)	(100.00)	(100.00)
14	Mahbubnagar	24,660	4,710	19,950	320	120	200	818,830	173,443	645,387
		(3.01)	(2.72)	(3.09)	(0.04)	(0.07)	(0.03)	(100.00)	(100.00)	(100.00)
15	Rangareddi	100,843	50,409	50,434	2,160	1,220	940	1,016,202	397,738	618,464
		(9.92)	(12.67)	(8.15)	(0.21)	(0.31)	(0.15)	(100.00)	(100.00)	(100.00)
16	Hyderabad	140,052	68,322	71,730	4,440	2,300	2,140	506,273	256,675	249,598
		(27.66)	(26.62)	(28.74)	(0.88)	(0.90)	(0.86)	(100.00)	(100.00)	(100.00)

Annexure - III(c) (Concl..)
Percentage Distribution of Migrants by Place of Birth, 1991 Census

Sl. No.	State / District	Born elsewhere in the district of enumeration			Born in other districts of Andhra Pradesh			Born in Andhra Pradesh		
		P	M	F	P	M	F	P	M	F
1	2	3	4	5	6	7	8	9	10	11
17	Medak	480,774 (71.28)	88,118 (58.48)	392,656 (74.96)	157,737 (23.39)	50,214 (33.33)	107,523 (20.53)	638,511 (94.66)	138,332 (91.81)	500,179 (95.48)
18	Nizamabad	382,956 (65.82)	88,062 (55.49)	294,894 (69.69)	149,428 (25.68)	54,390 (34.27)	95,038 (22.46)	532,384 (91.50)	142,452 (89.76)	389,932 (92.15)
19	Adilabad	413,065 (65.59)	136,900 (60.95)	276,165 (68.17)	155,919 (24.76)	67,915 (30.24)	88,004 (21.72)	568,984 (90.35)	204,815 (91.18)	364,169 (89.89)
20	Karimnagar	665,680 (78.78)	157,922 (71.42)	507,758 (81.38)	155,566 (18.41)	51,912 (23.48)	103,654 (16.61)	821,246 (97.18)	209,834 (94.90)	611,412 (97.99)
21	Warangal	672,602 (79.52)	173,520 (75.60)	499,082 (80.97)	162,927 (19.26)	51,222 (22.32)	111,705 (18.12)	835,529 (98.78)	224,742 (97.92)	610,787 (99.10)
22	Khammam	455,939 (63.81)	152,418 (59.94)	303,521 (65.95)	244,895 (34.28)	95,122 (37.41)	149,773 (32.54)	700,834 (98.09)	247,540 (97.36)	453,294 (98.49)
23	Nalgonda	737,557 (82.14)	205,250 (80.36)	532,307 (82.85)	152,564 (16.99)	46,580 (18.24)	105,984 (16.50)	890,121 (99.14)	251,830 (98.60)	638,291 (99.35)

Annexure - III(c) (Concl..)
Percentage Distribution of Migrants by Place of Birth, 1991 Census

Sl. No.	State / District	Born in other States			Born in other Countries			Total Migrants		
		P	M	F	P	M	F	P	M	F
1	2	12	13	14	15	16	17	18	19	20
17	Medak	35,426 (5.25)	12,023 (7.98)	23,403 (4.47)	570 (0.08)	320 (0.21)	250 (0.05)	674,507 (100.00)	150,675 (100.00)	523,832 (100.00)
18	Nizamabad	49,295 (8.47)	16,166 (10.19)	33,129 (7.83)	150 (0.03)	80 (0.05)	70 (0.02)	581,829 (100.00)	158,698 (100.00)	423,131 (100.00)
19	Adilabad	56,755 (9.01)	17,720 (7.89)	39,035 (9.64)	4,010 (0.64)	2,080 (0.93)	1,930 (0.48)	629,749 (100.00)	224,615 (100.00)	405,134 (100.00)
20	Karimnagar	23,151 (2.74)	10,910 (4.93)	12,241 (1.96)	640 (0.08)	360 (0.16)	280 (0.04)	845,037 (100.00)	221,104 (100.00)	623,933 (100.00)
21	Warangal	9,730 (1.15)	4,580 (2.00)	5,150 (0.84)	600 (0.07)	190 (0.08)	410 (0.07)	845,859 (100.00)	229,512 (100.00)	616,347 (100.00)
22	Khammam	13,515 (1.89)	6,635 (2.61)	6,880 (1.49)	150 (0.02)	90 (0.04)	60 (0.01)	714,499 (100.00)	254,265 (100.00)	460,234 (100.00)
23	Nalgonda	7,480 (0.83)	3,470 (1.36)	4,010 (0.62)	280 (0.03)	100 (0.04)	180 (0.03)	897,881 (100.00)	255,400 (100.00)	642,481 (100.00)

This annexure shows percentage distribution of migrants by place of birth as recorded in 1991 census. For all districts of Andhra Pradesh the persons born elsewhere in the district of enumeration works out to 71.0 percent whereas in respect of persons born in other districts of Andhra Pradesh, born in other states and other countries works out to 23.6%, 5.3% and 0.2% respectively. In respect of Hyderabad district the persons born in other districts of the state

returned 71.5%. Among the migrants of the district, the persons born in other states and other countries works out to 27.7% and 0.9% respectively. Out of 1.95 crores of migrants of the state, 5.06 lakh migrants belong to Hyderabad district. It is interesting to note that the female migrants are more in number than males in all the districts of the state except Hyderabad where their number is less.

Inset table to Annexure - III(c)
Percentage Distribution of Migrants by Place of Birth, 2001 Census

Sl. No.	State / District	Born elsewhere in the district of enumeration			Born in other districts of Andhra Pradesh			Born in Andhra Pradesh		
		P	M	F	P	M	F	P	M	F
1	2	3	4	5	6	7	8	9	10	11
Andhra Pradesh		16,899,184	5,147,046	11,752,138	4,882,957	2,058,011	2,824,946	21,782,141	7,205,057	14,577,084
		(74.0)	(67.6)	(77.2)	(21.4)	(27.0)	(18.6)	(95.4)	(94.6)	(95.8)
1	Adilabad	465,643 (69.2)	149,894 (64.3)	315,749 (71.7)	137,933 (20.5)	61,435 (26.4)	76,498 (17.4)	603,576 (89.6)	211,329 (90.7)	392,247 (89.1)
2	Nizamabad	445,896 (72.9)	110,437 (66.6)	335,459 (75.2)	123,593 (20.2)	42,816 (25.8)	80,777 (18.1)	569,489 (93.1)	153,253 (92.4)	416,236 (93.4)
3	Karimnagar	827,259 (81.8)	192,168 (73.9)	635,091 (84.6)	161,473 (16)	56,403 (21.7)	105,070 (14.0)	988,732 (97.8)	248,571 (95.6)	740,161 (98.6)
4	Medak	614,817 (75.1)	129,296 (64.9)	485,521 (78.4)	162,356 (19.8)	53,990 (27.1)	108,366 (17.5)	777,173 (94.9)	183,286 (92.0)	593,887 (95.9)
5	Hyderabad	555,873 (47.2)	302,694 (47.3)	253,179 (47.1)	478,152 (40.6)	260,929 (40.7)	217,223 (40.4)	1,034,025 (87.7)	563,623 (88.0)	470,402 (87.4)
6	Rangareddy	529,612 (33.2)	184,093 (25.6)	345,519 (39.5)	927,917 (58.2)	463,326 (64.4)	464,591 (53.1)	1,457,529 (91.4)	647,419 (90.0)	810,110 (92.6)
7	Mahbubnagar	807,932 (86.6)	158,332 (83.5)	649,600 (87.4)	98,384 (10.6)	24,994 (13.2)	73,390 (9.9)	906,316 (97.2)	183,326 (96.7)	722,990 (97.3)
8	Nalgonda	864,857 (84)	220,066 (79.9)	644,791 (85.5)	155,564 (15.1)	50,749 (18.4)	104,815 (13.9)	1,020,421 (99.2)	270,815 (98.4)	749,606 (99.4)
9	Warangal	730,786 (83.5)	203,012 (80.9)	527,774 (84.5)	137,092 (15.7)	44,356 (17.7)	92,736 (14.9)	867,878 (99.1)	247,368 (98.6)	620,510 (99.4)
10	Khammam	584,968 (70.7)	203,639 (68.2)	381,329 (72.1)	227,784 (27.5)	87,472 (29.3)	140,312 (26.5)	812,752 (98.3)	291,111 (97.5)	521,641 (98.7)
11	Srikakulam	569,895 (85.9)	144,737 (83.9)	425,158 (86.6)	53,772 (8.1)	17,682 (10.2)	36,090 (7.4)	623,667 (94.0)	162,419 (94.1)	461,248 (93.9)
12	Vizianagaram	480,173 (77.5)	133,832 (73.4)	346,341 (79.2)	118,967 (19.2)	41,265 (22.6)	77,702 (17.8)	599,140 (96.7)	175,097 (96.1)	424,043 (97)
13	Visakhapatnam	810,094 (64.8)	319,410 (59.6)	490,684 (68.8)	356,612 (28.5)	173,393 (32.4)	183,219 (25.7)	1,166,706 (93.4)	492,803 (91.9)	673,903 (94.5)
14	East Godavari	1,292,769 (85.8)	423,971 (82.5)	868,798 (87.4)	197,313 (13.1)	81,302 (15.8)	116,011 (11.7)	1,490,082 (98.8)	505,273 (98.3)	984,809 (99.1)
15	West Godavari	1,030,168 (78.9)	322,047 (75.2)	708,121 (80.8)	264,797 (20.3)	101,031 (23.6)	163,766 (18.7)	1,294,965 (99.2)	423,078 (98.8)	871,887 (99.4)

Inset table to Annexure - III(c) (Contd.)
Percentage Distribution of Migrants by Place of Birth, 2001 Census

Sl. No.	State / District	Born elsewhere in the district of enumeration			Born in other districts of Andhra Pradesh			Born in Andhra Pradesh		
		P	M	F	P	M	F	P	M	F
1	2	3	4	5	6	7	8	9	10	11
16	Krishna	1,062,797 (72.6)	387,582 (69.5)	675,215 (74.5)	381,075 (26.0)	159,492 (28.6)	221,583 (24.4)	1,443,872 (98.6)	547,074 (98.1)	896,798 (99)
17	Guntur	1,002,495 (80.2)	331,769 (76.8)	670,726 (82.0)	233,630 (18.7)	93,008 (21.5)	140,622 (17.2)	1,236,125 (98.9)	424,777 (98.3)	811,348 (99.2)
18	Prakasam	645,044 (83.2)	179,599 (79.9)	465,445 (84.5)	124,363 (16.0)	42,118 (18.7)	82,245 (14.9)	769,407 (99.2)	221,717 (98.7)	547,690 (99.4)
19	Nellore	712,448 (81.7)	241,182 (78.2)	471,266 (83.6)	126,694 (14.5)	52,823 (17.1)	73,871 (13.1)	839,142 (96.3)	294,005 (95.4)	545,137 (96.7)
20	Cuddapah	605,452 (86.2)	180,532 (85.4)	424,920 (86.6)	89,190 (12.7)	27,492 (13.0)	61,698 (12.6)	694,642 (98.9)	208,024 (98.4)	486,618 (99.1)
21	Kurnool	820,442 (85.0)	229,245 (82.4)	591,197 (86.1)	113,893 (11.8)	41,333 (14.9)	72,560 (10.6)	934,335 (96.8)	270,578 (97.3)	663,757 (96.7)
22	Anantapur	681,861 (78.4)	181,107 (78.8)	500,754 (78.3)	87,948 (10.1)	30,861 (13.4)	57,087 (8.9)	769,809 (88.6)	211,968 (92.3)	557,841 (87.2)
23	Chittoor	757,903 (72.8)	218,402 (70.2)	539,501 (73.9)	124,455 (12.0)	49,741 (16.0)	74,714 (10.2)	882,358 (84.7)	268,143 (86.2)	614,215 (84.1)

Inset table to Annexure - III(c)
Percentage Distribution of Migrants by Place of Birth, 2001 Census

Sl. No.	State / District	Born in other States			Born in other Countries			Total Migrants		
		P	M	F	P	M	F	P	M	F
1	2	12	13	14	15	16	17	18	19	20
	Andhra Pradesh	1,029,252 (4.5)	399,416 (5.2)	629,836 (4.1)	22,913 (0.1)	12,981 (0.2)	9,932 (0.1)	22,834,306 (100.0)	7,617,454 (100)	15,216,852 (100)
1	Adilabad	64,927 (9.6)	19,208 (8.2)	45,719 (10.4)	4,783 (0.7)	2,493 (1.1)	2,290 (0.5)	673,286 (100.0)	233,030 (100.0)	440,256 (100.0)
2	Nizamabad	41,965 (6.9)	12,464 (7.5)	29,501 (6.6)	149 -	91 (0.1)	58 -	611,603 (100.0)	165,808 (100.0)	445,795 (100.0)
3	Karimnagar	21,768 (2.2)	11,335 (4.4)	10,433 (1.4)	316 -	186 (0.1)	130 -	1,010,816 (100.0)	260,092 (100.0)	750,724 (100.0)
4	Medak	40,916 (5.0)	15,475 (7.8)	25,441 (4.1)	518 (0.1)	361 (0.2)	157 -	818,607 (100.0)	199,122 (100.0)	619,485 (100.0)
5	Hyderabad	140,396 (11.9)	74,496 (11.6)	65,900 (12.2)	3,998 (0.3)	2,226 (0.3)	1,772 (0.3)	1,178,419 (100.0)	640,345 (100.0)	538,074 (100.0)
6	Rangareddy	135,153 (8.5)	70,694 (9.8)	64,459 (7.4)	1,604 (0.1)	994 (0.1)	610 (0.1)	1,594,286 (100.0)	719,107 (100.0)	875,179 (100.0)
7	Mahbubnagar	26,106 (2.8)	6,153 (3.2)	19,953 (2.7)	112 -	76 -	36 -	932,534 (100.0)	189,555 (100.0)	742,979 (100.0)
8	Nalgonda	8,419 (0.8)	4,264 (1.5)	4,155 (0.6)	276 -	180 (0.1)	96 -	1,029,116 (100.0)	275,259 (100.0)	753,857 (100.0)
9	Warangal	7,311 (0.8)	3,495 (1.4)	3,816 (0.6)	153 -	87 -	66 -	875,342 (100.0)	250,950 (100.0)	624,392 (100.0)

Inset table to Annexure - III(c) (Concld.)
Percentage Distribution of Migrants by Place of Birth, 2001 Census

Sl. No.	State / District	Born in other States			Born in other Countries			Total Migrants		
		P	M	F	P	M	F	P	M	F
1	2	12	13	14	15	16	17	18	19	20
10	Khammam	14,058 (1.7)	7,155 (2.4)	6,903 (1.3)	250 -	158 (0.1)	92 -	827,060 (100.0)	298,424 (100.0)	528,636 (100.0)
11	Srikakulam	39,747 (6.0)	10,094 (5.8)	29,653 (6.0)	170 -	89 (0.1)	81 -	663,584 (100.0)	172,602 (100.0)	490,982 (100.0)
12	Vizianagaram	20,112 (3.2)	7,019 (3.9)	13,093 (3)	315 (0.1)	160 (0.1)	155 -	619,567 (100.0)	182,276 (100.0)	437,291 (100.0)
13	Visakhapatnam	78,659 (6.3)	40,952 (7.6)	37,707 (5.3)	3,907 (0.3)	2,222 (0.4)	1,685 (0.2)	1,249,272 (100.0)	535,977 (100.0)	713,295 (100.0)
14	East Godavari	16,377 (1.1)	8,032 (1.6)	8,345 (0.8)	995 (0.1)	575 (0.1)	420 -	1,507,454 (100.0)	513,880 (100.0)	993,574 (100.0)
15	West Godavari	9,951 (0.8)	5,058 (1.2)	4,893 (0.6)	362 -	240 (0.1)	122 -	1,305,278 (100.0)	428,376 (100.0)	876,902 (100.0)
16	Krishna	19,263 (1.3)	10,001 (1.8)	9,262 (1.0)	583 -	350 (0.1)	233 -	1,463,718 (100.0)	557,425 (100.0)	906,293 (100.0)
17	Guntur	12,366 (1)	6,507 (1.5)	5,859 (0.7)	1,269 (0.1)	740 (0.2)	529 (0.1)	1,249,760 (100.0)	432,024 (100.0)	817,736 (100.0)
18	Prakasam	5,620 (0.7)	2,722 (1.2)	2,898 (0.5)	379 -	219 (0.1)	160 -	775,406 (100.0)	224,658 (100.0)	550,748 (100.0)
19	Nellore	31,214 (3.6)	13,463 (4.4)	17,751 (3.2)	1,329 (0.2)	755 (0.2)	574 (0.1)	871,685 (100.0)	308,223 (100.0)	563,462 (100.0)
20	Cuddapah	7,465 (1.1)	3,281 (1.6)	4,184 (0.9)	144 -	75 -	69 -	702,251 (100.0)	211,380 (100.0)	490,871 (100.0)
21	Kurnool	30,325 (3.1)	7,422 (2.7)	22,903 (3.3)	193 -	127 -	66 -	964,853 (100.0)	278,127 (100.0)	686,726 (100.0)
22	Anantapur	99,062 (11.4)	17,618 (7.7)	81,444 (12.7)	342 -	156 (0.1)	186 -	869,213 (100.0)	229,742 (100.0)	639,471 (100.0)
23	Chittoor	158,072 (15.2)	42,508 (13.7)	115,564 (15.8)	766 (0.1)	421 (0.1)	345 -	1,041,196 (100.0)	311,072 (100.0)	730,124 (100.0)

Source: Migration Tables (D Series) - 2001

The above annexure shows the percentage distribution of migrants by place of birth as recorded in both the Censuses of 1991 and 2001 in Andhra Pradesh state. It is observed that 3.0% increase in the migration who were born elsewhere in the district of enumeration with a sex breakup of 3.0% each, whereas in respect of the migrants who were born in other districts of the state, in other states of the country and in other countries are recorded with a negative trend of 2.2%, 0.8% and 0.1% respectively when compared with 1991 Census.

In respect of Hyderabad district the difference between the two Censuses can be observed with a large variation in the percentage of 47.2% in the persons born elsewhere in the district of enumeration and the sex-wise breakup also differs with a large variation i.e., 47.3% males and 47.3% females. Regarding the migrants from other states in India the percentage has become down with (-) 15.8% when compared with 1991 census.

Among the migrants that are born in the Abroad a decrease of 0.6% is noticed in the percentage variation between 1991 and 2001 censuses.

Annexure IV

Brief account of Main religions in the district/ mandal as per 1991 Census and 2001 Census

Religion :

The data on religion has been collected and presented for 6 major religions viz. Hindus, Muslims,

Christians, Sikhs, Jains and Buddhists. In respect of minor religions, they have been classified and shown under the category "Others".

Annexure IV(a) Main Religions in the District / Mandals 1991 Census

Dist- trict Code	Name of the District/ Mandal / Town	Total/ Rural/ Urban	Total			Hindus		Muslims		Christians	
			Persons	Males	Females	Males	Females	Males	Females	Males	Females
1	2	3	4	5	6	7	8	9	10	11	12
16	Hyderabad	T	3,145,939	1,627,249	1,518,690	944,352	869,852	635,155	602,919	36,841	36,431
		R	-	-	-	-	-	-	-	-	-
		U	3,145,939	1,627,249	1,518,690	944,352	869,852	635,155	602,919	36,841	36,431
	Hyderabad (MC) Portion	U	2,964,638	1,528,071	1,436,567	863,611	804,061	623,387	592,219	31,651	31,904
	Secunderabad Cantonment	U	171,148	92,750	78,398	75,821	63,366	10,325	9,450	5,128	4,478
	Osmania University	U	10,153	6,428	3,725	4,920	2,425	1,443	1,250	62	49

Main Religions in the District / Mandals 1991 Census (Concltd..)

Dist- trict Code	Name of the District/ Mandal / Town	Total/ Rural/ Urban	Jains		Buddhists		Sikhs		Others		Religion not stated	
			Males	Females	Males	Females	Males	Females	Males	Females	Males	Females
1	2	3	13	14	15	16	17	18	19	20	21	22
16	Hyderabad	T	4,128	3,877	155	124	5,408	4,109	519	575	691	803
		R	-	-	-	-	-	-	-	-	-	-
		U	4,128	3,877	155	124	5,408	4,109	519	575	691	803
	Hyderabad (MC) Portion	U	3,747	3,487	141	112	4,414	3,480	439	509	681	795
	Secunderabad Cantonment	U	381	389	13	12	992	629	80	66	10	8
	Osmania University	U	-	1	1	-	2	-	-	-	-	

During 1991 Census the religion data was collected through question no.8 of the individual slips. Hyderabad district has returned 3,145,939 population in 1991 Census comprising of 1,814,204 Hindus,

1,238,074 Muslims, 73,272 Christians, 8,005 Jains, 279 Buddhists and 9,517 Sikhs. Hindus, Muslims and Christians were occupied 1st, 2nd and 3rd places in the state as well as in the district.

The percentages of three religions in the district were 57.7%, 39.4% and 2.3% respectively. The constituent units of Hyderabad U.A are (a) Hyderabad Municipal Corporation, (b) Secunderabad Cantonment, (c) Osmania University. Among them, the population has been distributed as 2,964,638; 171,148 and 10,153 forming 94.2%, 5.4% and 0.32% respectively. Of them, in Hyderabad Municipal

Corporation, the predominant religions are Hindus, Muslims and Christians with 1,667,672; 1,215,606 and 63,555 persons constituting 56.3%, 41.0% and 2.1% respectively. The same figures for Secunderabad Cantonment Board and Osmania University were 139,157 (81.3%), 19,775 (11.6%), 9,606 (5.6%) and 7,345 (72.3%), 2,693 (26.5%) and 111 (1.1%).

Inset Table to Annexure IV(a)
Main Religions in the District / Mandals 2001 Census

Dist- trict Code	Name of the District/ Mandal / Town	Total/ Rural/ Urban	Total			Hindus		Muslims		Christians		
			Persons	Males	Females	Males	Females	Males	Females	Males	Females	
1	2	3	4	5	6	7	8	9	10	11	12	
05	Hyderabad	Total	3,829,753	1,981,173	1,848,580	1,097,629	1,024,334	817,394	759,189	45,541	47,374	
		Rural	-	-	-	-	-	-	-	-	-	-
		Urban	3,829,753	1,981,173	1,848,580	1,097,629	1,024,334	817,394	759,189	45,541	47,374	
		Hyderabad (M.Corp.+OG) (Part)	Urban	3,612,427	1,870,068	1,742,359	1,010,725	941,852	801,725	744,399	39,078	40,384
	Osmania University (CT)	Urban	11,224	6,770	4,454	5,152	2,998	1,552	1,388	51	63	
	Secunderabad (CB)	Urban	206,102	104,335	101,767	81,752	79,484	14,117	13,402	6,412	6,927	

Inset Table to Annexure IV(a) (Concl..)
Main Religions in the District / Mandals 2001 Census

Dist- trict Code	Name of the District/ Mandal / Town	Total/ Rural/ Urban	Jains		Buddhists		Sikhs		Others		Religion not stated		
			Males	Females	Males	Females	Males	Females	Males	Females	Males	Females	
1	2	3	13	14	15	16	17	18	19	20	21	22	
05	Hyderabad	Total	8,476	8,116	418	414	6,375	4,576	642	636	4,698	3,941	
		Rural	-	-	-	-	-	-	-	-	-	-	-
		Urban	8,476	8,116	418	414	6,375	4,576	642	636	4,698	3,941	
		Hyderabad (M.Corp.+OG) (Part)	Urban	7,282	6,978	372	368	5,745	3,968	540	540	4,601	3,870
	Osmania University (CT)	Urban	-	1	2	-	-	-	-	-	13	4	
	Secunderabad (CB)	Urban	1,194	1,137	44	46	630	608	102	96	84	67	

Source: Religion Data, Andhra Pradesh - 2001

The above table gives the details of Main Religions in the district for 2001 census whereas the previous Annexure shows the details of main religion in 1991 census. During 2001 census the religion data was collected through question number 7 of household schedule. Out of the total population of the district Hindus have returned 55.4% during 2001 census as against 57.7% in 1991 census. In respect of Muslims

they have returned 41.2% in 2001 whereas their percentage during 1991 was 39.4. The next main religion in the district is Christians who returned 2.4% during 2001 census and also in 1991 census. In respect of remaining main religions viz. Jains, Buddhists, Sikhs and others their strength in the district is negligible.

Annuxure IV(b)
Percentage distribution of population by major religions in India, Andhra Pradesh and Hyderabad district and its growth rate during 1981-1991

Sl. No.	Name of Religion	India		Andhra Pradesh		Hyderabad District	
		Percentage of Population	Percentage growth rate 1981-91	Percentage of Population	Percentage growth rate 1981-91	Percentage of Population	Percentage growth rate 1981-91
1	2	3	4	5	6	7	8
1	Hindus	82.4	22.3	89.14	24.74	57.67	32.33
2	Muslims	11.7	32.8	8.91	30.66	39.35	52.51
3	Christians	2.3	16.9	1.83	(-) 15.14	2.33	16.88
4	Sikhs	2.0	25.5	0.03	35.06	0.30	21.27
5	Buddhists	0.8	36.0	0.03	71.33	0.01	(-) 80.37
6	Jains	0.4	4.4	0.04	42.50	0.25	44.60
7	Others	0.4	13.1	Negligible	201.29	0.03	166.18

India-State-District differentials :

The comparative data on religion among India, Andhra Pradesh and Hyderabad district reveals that concentration of Hindus was higher followed by Muslims and Christians as per 1991 Census. Hindus were returned on the higher side in the state with nearly seven percent more than the national average, while in Hyderabad district, they were 24.7% and 31.5% less than that of national and state level. Muslims recorded 11.7% in India, 8.91% in Andhra Pradesh and 39.35% in Hyderabad district. It shows their percentage in the district is more than the percentage of India and state. The percentage of Muslims in the state is less than the country level percentage while the percentage of Christians in the

country (2.3) is more than the state (1.8) coming to the percentage in the district is equal to the national level of 2.3%. Buddhists, Sikhs, Jains formed less than 1% both in the state and the district.

Religion wise growth in the state during the decade 1981-1991 shows that Hindus recorded higher growth rate than India as a whole i.e., 24.7% as against 22.3% in India. The growth rate in Hindus in the district is more than country and state i.e, 33.3%. The growth rate among Muslims indicates sizeable growth in the district than that of state and country. The Christian population growth rate in Hyderabad is nearly similar to India's growth rate, while it is not so in case of the state.

Inset Table to Annexure IV (b)

Percentage distribution of population by major religions in India, Andhra Pradesh and Hyderabad district and its growth rate during 1991-2001

Sl. No.	Name of Religion	India		Andhra Pradesh		Hyderabad District	
		Percentage of Population	Percentage growth rate 1991-2001	Percentage of Population	Percentage growth rate 1991-2001	Percentage of Population	Percentage growth rate 1991-2001
1	2	3	4	5	6	7	8
1	Hindus	80.5	20.3	89.0	14.4	55.4	17.0
2	Muslims	13.4	36.0	9.2	17.9	41.2	27.3
3	Christians	2.3	22.6	1.6	-2.8	2.4	26.8
4	Sikhs	1.9	18.2	0.0	41.5	0.3	15.1
5	Buddhists	0.8	24.5	0.0	44.6	-	198.2
6	Jains	0.4	0.3	0.1	57.5	0.4	107.3
7	Others	0.6	103.1	-	86.0	-	16.8

Source: Religion Data, Andhra Pradesh - 2001

This table gives the comparative data on religions among India, Andhra Pradesh and Hyderabad district

between 1991 and 2001 census, whereas the previous Annexure furnish the comparative data on religion

during 1981 and 1991. At India level among the total population returned in the 2001 census Hindus constituted 80.5% as against 82.4% in 1991. The percentage growth rate of Hindus during the decade 1991-2001 has recorded 20.3 whereas the corresponding growth rate during 1981 and 1991 it was 22.3%. It clearly shows that growth rate in Hindu population is diminishing which can be attributed that the people of this religion is more conscious about family planning methods. In Andhra Pradesh the percentage of Hindus has recorded 89.0 whereas the corresponding figure during 1991 was 89.1%. However the percentage growth rate of Hindus has

fallen to 14.4 from the percentage growth rate of 24.7 as recorded during the decade 1981-1991. Religion-wise growth rate in Hindu, Muslim and Sikh religion is decreased in the district when compared with the country but a slight increase is visible in Hindus and Muslims but decrease is found in Sikhs, when the growth rate of State is taken into account. Positive growth rate is observed in the Christian Religion during the decade when compared with the state figures. Considerable growth rate is observed in the district in the religions of Buddhists and Jains in comparison with the state and country.

Annexure - iv(c)

Distribution between Rural and Urban areas of Major religions in Andhra Pradesh and Hyderabad district - 1991

Sl. No.	Name of Religion	Andhra Pradesh (in %)		Hyderabad District (in %)	
		Rural	Urban	Rural	Urban
1	Hindus	76.55	23.45	-	100.0
2	Muslims	41.83	58.17	-	100.0
3	Christians	60.48	39.52	-	100.0
4	Jains	4.11	95.89	-	100.0
5	Buddhists	80.41	19.59	-	100.0
6	Sikhs	10.85	89.15	-	100.0

Source: Part-IV-B(ii) of Andhra Pradesh 1991 Census.

Rural - Urban differentials :

In Andhra Pradesh it is seen that Hindus, Christians and Buddhists form considerably higher in rural areas. Muslims, Jains and Sikhs are found more

in urban areas than that of rural areas of the state. But Buddhists found more in rural areas than in urban areas. Since Hyderabad being urban district, we found 100% in all religions.

Inset table to Annexure IV (c)

Distribution between Rural and Urban area of Major religions in Andhra Pradesh and Hyderabad district - 2001

Sl. No.	Name of Religion	Andhra Pradesh (in %)		Hyderabad District (in %)	
		Rural	Urban	Rural	Urban
1	Hindus	76.3	23.7	-	100.0
2	Muslims	41.9	58.1	-	100.0
3	Christians	55.0	45.0	-	100.0
4	Jains	5.0	95.0	-	100.0
5	Buddhists	66.0	34.0	-	100.0
6	Sikhs	17.0	83.0	-	100.0

Source: Religion Data, Andhra Pradesh - 2001

The above table indicates the distribution of major religions between rural and urban in Andhra Pradesh and Hyderabad district during 2001 census whereas the previous Annexure has given details recorded in 1991 census. In Andhra Pradesh, it is found that

Hindus, Christians and Buddhists form considerably higher in rural areas. Muslims, Jains and Sikhs are found more in urban areas than rural areas of the state. Since there is no rural part in Hyderabad district we observe 100% in all the six religions.

Annexure V

Marital status of population as per 1991 Census and 2001 Census

Marital status has been classified as (i) Never Married, (ii) Married, (iii) Widowed and (iv) Divorced or Separated. To ascertain the marital status of a person, it has been made in the following manner.

- (i) A person who has never married at any time before, treated him/her as never married
- (ii) A person who has been married, whether for the First or another or at any time and whose marriage is subsisting at the time of Enumeration with the spouse living treated such a person as married
- (iii) A person whose husband/wife is dead and who

has not been married again, treated her/him as widowed

- (iv) A person who has been separated from wife or husband and is living apart with no apparent intention of living together again or who has been divorced either by decree of a law of court or by an accepted social or religious custom but who has not re-married, treated such a person as Divorced/Separated.

The following statement shows the Age, Sex and Marital Status composition of the population separately for Total, Rural and Urban in Hyderabad district.

Annexure V

Marital Status of Population as per census 1991

Age group	Total Population			Never Married		Married		Widowed		Divorced or separated		Not specified	
	Persons	Males	Females	Males	Females	Males	Females	Males	Females	Males	Females	Males	Females
1	2	3	4	5	6	7	8	9	10	11	12	13	14
Total	3,145,939	1,627,249	1,518,690	961,823	761,045	654,776	668,875	9,850	86,510	670	2,180	130	80
0-9	745,108	380,468	364,640	380,468	364,640	-	-	-	-	-	-	-	-
10-14	376,740	191,240	185,500	188,760	182,560	2,410	2,840	30	60	30	40	10	-
15-19	340,470	171,607	168,863	167,477	137,503	4,070	31,090	-	140	40	110	20	20
20-24	316,066	164,070	151,996	131,120	46,202	32,750	104,854	90	550	100	370	10	20
25-29	285,676	142,396	143,280	55,540	11,350	86,616	130,340	130	1,280	110	310	-	-
30-34	227,520	119,850	107,670	13,490	3,670	106,090	101,390	220	2,380	40	230	10	-
35-39	214,133	115,180	98,953	5,320	1,570	109,450	93,453	370	3,640	40	290	-	-
40-44	160,480	93,390	67,090	2,780	1,070	89,750	59,910	790	5,880	60	230	10	-
15-44	1,544,345	806,493	737,852	375,727	201,365	428,726	521,037	1,600	13,870	390	1,540	50	40
45-49	125,199	69,821	55,378	1,570	610	67,531	47,218	670	7,360	40	190	10	-
50-54	103,100	53,980	49,120	1,100	420	51,750	36,790	1,070	11,810	50	100	10	-
55-59	65,520	34,010	31,510	570	230	32,380	22,240	1,030	8,920	30	120	-	-
60-64	70,897	34,967	35,930	758	280	32,429	18,830	1,760	16,710	20	110	-	-
65-69	36,910	18,100	18,810	270	130	16,730	9,390	1,090	9,270	10	20	-	-
70-74	29,520	14,740	14,780	270	110	13,240	5,310	1,190	9,340	40	20	-	-
75-79	10,320	4,800	5,520	100	30	4,180	1,940	500	3,520	20	30	-	-
80+	14,900	6,290	8,610	440	230	4,900	2,750	890	5,620	40	10	20	-
Age not stated	23,380	12,340	11,040	11,790	10,440	500	530	20	30	-	-	30	40

Annexure V (Concl..)
Marital Status of Population as per census 1991

Age group	Total Population			Never Married		Married		Widowed		Divorced or separated		Not specified	
	Persons	Males	Females	Males	Females	Males	Females	Males	Females	Males	Females	Males	Females
1	2	3	4	5	6	7	8	9	10	11	12	13	14
Urban													
All ages	3,145,939	1,627,249	1,518,690	961,823	761,045	654,776	668,875	9,850	86,510	670	2,180	130	80
0-9	745,108	380,468	364,640	380,468	364,640	-	-	-	-	-	-	-	-
10-14	376,740	191,240	185,500	188,760	182,560	2,410	2,840	30	60	30	40	10	-
15-19	340,470	171,607	168,863	167,477	137,503	4,070	31,090	-	140	40	110	20	20
20-24	316,066	164,070	151,996	131,120	46,202	32,750	104,854	90	550	100	370	10	20
25-29	285,676	142,396	143,280	55,540	11,350	86,616	130,340	130	1,280	110	310	-	-
30-34	227,520	119,850	107,670	13,490	3,670	106,090	101,390	220	2,380	40	230	10	-
35-39	214,133	115,180	98,953	5,320	1,570	109,450	93,453	370	3,640	40	290	-	-
40-44	160,480	93,390	67,090	2,780	1,070	89,750	59,910	790	5,880	60	230	10	-
15-44	1,544,345	806,493	737,852	375,727	201,365	428,726	521,037	1,600	13,870	390	1,540	50	40
45-49	125,199	69,821	55,378	1,570	610	67,531	47,218	670	7,360	40	190	10	-
50-54	103,100	53,980	49,120	1,100	420	51,750	36,790	1,070	11,810	50	100	10	-
55-59	65,520	34,010	31,510	570	230	32,380	22,240	1,030	8,920	30	120	-	-
60-64	70,897	34,967	35,930	758	280	32,429	18,830	1,760	16,710	20	110	-	-
65-69	36,910	18,100	18,810	270	130	16,730	9,390	1,090	9,270	10	20	-	-
70-74	29,520	14,740	14,780	270	110	13,240	5,310	1,190	9,340	40	20	-	-
75-79	10,320	4,800	5,520	100	30	4,180	1,940	500	3,520	20	30	-	-
80+	14,900	6,290	8,610	440	230	4,900	2,750	890	5,620	40	10	20	-
Age	23,380	12,340	11,040	11,790	10,440	500	530	20	30	-	-	30	40

not stated

The district has returned 3,145,939 persons during 1991 Census, comprising never married, married, widowed and divorced / separated with 1,722,868 (54.76%), 1,323,651 (42.08%), 96,360 (3.06%) and 2,850 (0.09%) respectively.

In the sex break up, the percentage among males and females under the above four categories were 59.10% and 50.11% of never married, 40.23% and 44.04% of married, 0.60% and 5.69% of widowed, 0.04% and 0.14% of divorced / separated recorded respectively in the district. The female percentage is dominated in all the categories except never married category.

The population have been distributed in 18 age groups starting from 0-9, 10-14 etc. The above statement shows that married, widowed and divorced/ separated persons were found in the age group of 10-14, which reflects bad events such as child marriages, etc. In the never married category both males and females were covered in almost all categories (no data recorded under age not stated). The reasons for never married persons found in the old age group may be due to physically handicapped or mentally disabled, etc. There was no separate data collected in the Census for such reasons.

Inset table to Annexure V
Marital Status of Population as per Census - 2001

Age group	Total Population			Never Married		Married		Widowed		Divorced or separated		Not specified	
	Persons	Males	Females	Males	Females	Males	Females	Males	Females	Males	Females	Males	Females
1	2	3	4	5	6	7	8	9	10	11	12	13	14
Total													
All ages	3,829,753	1,981,173	1,848,580	1,111,275	868,184	850,048	869,499	17,592	105,722	2,258	5,175	-	-
0-9	731,834	375,927	355,907	375,927	355,907	-	-	-	-	-	-	-	-
10-14	451,834	231,139	220,695	228,534	214,355	2,374	5,881	109	328	122	131	-	-
15-19	446,968	227,856	219,112	220,920	182,122	6,732	36,408	79	400	125	182	-	-
20-24	418,508	217,755	200,753	173,954	74,110	43,459	124,840	194	1,265	148	538	-	-
25-29	364,879	182,568	182,311	73,146	18,842	108,878	160,741	341	2,001	203	727	-	-
30-34	282,272	147,049	135,223	15,948	5,542	130,232	125,865	618	3,053	251	763	-	-
35-39	276,313	139,578	136,735	5,209	2,878	133,306	127,845	817	5,293	246	719	-	-
40-44	209,428	116,499	92,929	2,542	1,936	112,529	83,370	1,136	7,051	292	572	-	-
45-49	179,040	97,251	81,789	1,471	1,369	94,280	70,977	1,285	9,022	215	421	-	-
50-54	137,568	76,520	61,048	998	1,109	73,515	46,845	1,837	12,739	170	355	-	-
55-59	86,816	45,711	41,105	553	632	43,527	30,465	1,550	9,813	81	195	-	-
60-64	86,427	43,947	42,480	690	1,074	40,581	23,961	2,536	17,212	140	233	-	-
65-69	54,256	26,440	27,816	507	738	23,936	14,733	1,909	12,233	88	112	-	-
70-74	41,710	21,165	20,545	690	772	18,234	7,802	2,156	11,872	85	99	-	-
75-79	18,691	9,528	9,163	466	375	7,830	3,377	1,200	5,369	32	42	-	-
80+	23,403	10,534	12,869	972	855	7,813	4,135	1,707	7,812	42	67	-	-
Age	19,806	11,706	8,100	8,748	5,568	2,822	2,254	118	259	18	19	-	-
not stated													
Less than 18	1,438,234	736,603	701,631	730,757	682,097	5,489	18,774	159	546	198	214	-	-
Less than 21	1,767,456	902,136	865,320	882,446	782,923	19,152	80,779	245	1,153	293	465	-	-
Urban													
All ages	3,829,753	1,981,173	1,848,580	1,111,275	868,184	850,048	869,499	17,592	105,722	2,258	5,175	-	-
0-9	731,834	375,927	355,907	375,927	355,907	-	-	-	-	-	-	-	-
10-14	451,834	231,139	220,695	228,534	214,355	2,374	5,881	109	328	122	131	-	-
15-19	446,968	227,856	219,112	220,920	182,122	6,732	36,408	79	400	125	182	-	-
20-24	418,508	217,755	200,753	173,954	74,110	43,459	124,840	194	1,265	148	538	-	-
25-29	364,879	182,568	182,311	73,146	18,842	108,878	160,741	341	2,001	203	727	-	-
30-34	282,272	147,049	135,223	15,948	5,542	130,232	125,865	618	3,053	251	763	-	-
35-39	276,313	139,578	136,735	5,209	2,878	133,306	127,845	817	5,293	246	719	-	-
40-44	209,428	116,499	92,929	2,542	1,936	112,529	83,370	1,136	7,051	292	572	-	-
45-49	179,040	97,251	81,789	1,471	1,369	94,280	70,977	1,285	9,022	215	421	-	-
50-54	137,568	76,520	61,048	998	1,109	73,515	46,845	1,837	12,739	170	355	-	-
55-59	86,816	45,711	41,105	553	632	43,527	30,465	1,550	9,813	81	195	-	-
60-64	86,427	43,947	42,480	690	1,074	40,581	23,961	2,536	17,212	140	233	-	-
65-69	54,256	26,440	27,816	507	738	23,936	14,733	1,909	12,233	88	112	-	-
70-74	41,710	21,165	20,545	690	772	18,234	7,802	2,156	11,872	85	99	-	-
75-79	18,691	9,528	9,163	466	375	7,830	3,377	1,200	5,369	32	42	-	-
80+	23,403	10,534	12,869	972	855	7,813	4,135	1,707	7,812	42	67	-	-
Age	19,806	11,706	8,100	8,748	5,568	2,822	2,254	118	259	18	19	-	-
not stated													
Less than 18	1,438,234	736,603	701,631	730,757	682,097	5,489	18,774	159	546	198	214	-	-
Less than 21	1,767,456	902,136	865,320	882,446	782,923	19,152	80,779	245	1,153	293	465	-	-

Source: Socio-cultural Tables (C-Series) - 2001

The above inset table gives the details by age, sex and marital status composition of the population separately for total and urban areas of the district during 2001 census, whereas the previous Annexure shows the above details for 1991 census. In 1991, the marital status in the age group 15-44 was 1,544,345

where as it is 1,998,368 during 2001 Census. In the age group of less than 18 years and less than 21 years, the married female persons are more than males. In the district population of 3,829,753 persons, 1,111,275 (29.0%) males and 868,184 (22.7%) females were recorded as never married. In the total district

population, 850,048 (22.2%) males and 869,499 (22.7%) females were found married during 2001 census. It is pity to note that 105,722 widows and 17,592 widowers were found in the district during 2001 census. The reason for high percentage of widows can be attributed to aged males marrying younger females. As against total population of

1,438,234 persons in the age group less than 18 years, 50.8% males and 47.4% females were found never married in 2001 census. In respect of married persons under the age group less than 18 years, only 0.4% males and 1.3% females were recorded in 2001 census which means public are more conscious about Marriage Act and also ill-fate of early marriages.

Annexure VI

Age , sex and Education in the district as per 1991 Census and 2001 Census

Definition of literate :

A person who can both read and write with understanding in any language is to be considered as literate. A person, who can merely read but cannot write, is not a literate. It is not necessary that a person who is literate should have received any formal education or should have passed any minimum

educational standard. All the children in the age of 6 years or less have been treated as illiterate even if the child is going to school and may have picked up reading and writing.

The following table gives age, sex and education in the Hyderabad district at 1991 Census:

Annexure VI
Age, Sex and Education in the district of Hyderabad 1991 Census

Age group	Total Population			Literates			Percentage of Literates		
	Persons	Males	Females	Persons	Males	Females	Persons	Males	Females
1	2	3	4	5	6	7	8	9	10
All ages	31,45,939	16,27,249	15,18,690	18,90,244	10,81,782	8,08,462	71.52	78.90	63.56
0-6	5,02,848	2,56,178	2,46,670	-	-	-	-	-	-
7	79,850	41,360	38,490	59,320	30,740	28,580	74.29	74.32	74.25
8	98,390	50,300	48,090	76,950	39,210	37,740	78.21	77.95	78.48
9	64,020	32,630	31,390	52,670	26,800	25,870	82.27	82.13	82.41
10	1,03,000	53,840	49,160	82,590	43,510	39,080	80.18	80.81	79.50
11	56,970	28,320	28,650	49,030	24,570	24,460	86.06	86.76	85.38
12	92,080	47,750	44,330	75,000	39,460	35,540	81.45	82.64	80.17
13	55,730	26,830	28,900	47,880	23,280	24,600	85.91	86.77	85.12
14	68,960	34,500	34,460	58,500	29,950	28,550	84.83	86.81	82.85
15-19	3,40,470	1,71,607	1,68,863	2,75,703	1,43,857	1,31,846	80.98	83.83	78.08
20-24	3,16,066	1,64,070	1,51,996	2,40,326	1,36,440	1,03,886	76.04	83.16	68.35
25-29	2,85,676	1,42,396	1,43,280	2,03,086	1,14,526	88,560	71.09	80.43	61.81
30-34	2,27,520	1,19,850	1,07,670	1,57,500	93,740	63,760	69.22	78.21	59.22
35-39	2,14,133	1,15,180	98,953	1,44,330	89,220	55,110	67.40	77.46	55.69
40-44	1,60,480	93,390	67,090	1,03,630	69,820	33,810	64.58	74.76	50.39
45-49	1,25,199	69,821	55,378	78,850	52,930	25,920	62.98	75.81	46.81
50-54	1,03,100	53,980	49,120	55,110	37,640	17,470	53.45	69.73	35.57
55-59	65,520	34,010	31,510	37,370	25,080	12,290	57.04	73.74	39.00
60-64	70,897	34,967	35,930	30,939	21,349	9,590	43.64	61.05	26.69
65-69	36,910	18,100	18,810	17,760	12,320	5,440	48.12	68.07	28.92
70-74	29,520	14,740	14,780	11,670	8,530	3,140	39.53	57.87	21.24
75-79	10,320	4,800	5,520	4,370	3,240	1,130	42.34	67.50	20.47
80+	14,900	6,290	8,610	5,040	3,610	1,430	33.83	57.39	16.61
Age not stated	23,380	12,340	11,040	22,620	11,960	10,660	96.75	96.92	96.56

Source: Socio-cultural tables, Part IVA series, Census of India, 1991 Andhra Pradesh.

The district has registered 71.52% literacy of the total population which is above the state literacy rate i.e., 44.1% as per 1991 Census, it is very significant to note that male and female literacy rate 78.9% and 63.6% is very much above the state literacy rate due to availabilities of educational facilities and substantial encouragement in the district.

Among the age group, the higher literate age of 11 years with 86.1%, while the lowest literacy rate

is 33.8% in 80+ range. However, the literacy rate in all age groups is remarkably found except in the age groups from 30-34 onwards the literacy rate is slightly declined. It is amazing to see as of 23,380 who have returned as in the age-group not stated 22,620 were literates accounts for 96.8%. They were not able to define their age even though they are literates.

Inset table to Annexure VI
Age, Sex And Education In The District as per, 2001 Census

Age group	Total Population			Literates			Percentage of Literates		
	Persons	Males	Females	Persons	Males	Females	Persons	Males	Females
1	2	3	4	5	6	7	8	9	10
All ages	3,829,753	1,981,173	1,848,580	2,634,949	1,449,602	1,185,347	78.8	83.7	73.5
0-6	486,084	250,173	235,911	-	-	-	-	-	-
7	77,898	40,427	37,471	61,128	31,929	29,199	78.5	79.0	77.9
8	95,912	48,878	47,034	79,307	40,689	38,618	82.7	83.2	82.1
9	71,940	36,449	35,491	62,135	31,762	30,373	86.4	87.1	85.6
10	113,194	59,380	53,814	96,874	51,062	45,812	85.6	86.0	85.1
11	69,724	35,560	34,164	62,055	31,986	30,069	89.0	89.9	88.0
12	107,269	55,635	51,634	93,326	48,557	44,769	87.0	87.3	86.7
13	74,151	36,590	37,561	66,317	32,904	33,413	89.4	89.9	89.0
14	87,496	43,974	43,522	77,460	39,095	38,365	88.5	88.9	88.2
15	89,111	45,704	43,407	77,077	39,711	37,366	86.5	86.9	86.1
16	93,312	46,460	46,852	81,386	40,763	40,623	87.2	87.7	86.7
17	72,143	37,373	34,770	64,181	33,501	30,680	89.0	89.6	88.2
18	121,974	61,486	60,488	103,103	52,946	50,157	84.5	86.1	82.9
19	70,428	36,833	33,595	62,325	33,229	29,096	88.5	90.2	86.6
15-19	446,968	227,856	219,112	388,072	200,150	187,922	86.8	87.8	85.8
20-24	418,508	217,755	200,753	354,781	191,935	162,846	84.8	88.1	81.1
25-29	364,879	182,568	182,311	294,821	157,781	137,040	80.8	86.4	75.2
30-34	282,272	147,049	135,223	219,090	122,568	96,522	77.6	83.4	71.4
35-39	276,313	139,578	136,735	203,134	112,475	90,659	73.5	80.6	66.3
40-44	209,428	116,499	92,929	152,675	92,423	60,252	72.9	79.3	64.8
45-49	179,040	97,251	81,789	129,606	78,365	51,241	72.4	80.6	62.7
50-54	137,568	76,520	61,048	94,795	60,391	34,404	68.9	78.9	56.4
55-59	86,816	45,711	41,105	59,891	37,172	22,719	69.0	81.3	55.3
60-64	86,427	43,947	42,480	50,331	32,048	18,283	58.2	72.9	43.0
65-69	54,256	26,440	27,816	32,791	20,371	12,420	60.4	77.0	44.7
70-74	41,710	21,165	20,545	22,177	14,613	7,564	53.2	69.0	36.8
75-79	18,691	9,528	9,163	10,935	7,102	3,833	58.5	74.5	41.8
80+	23,403	10,534	12,869	11,630	7,112	4,518	49.7	67.5	35.1
Age not stated	19,806	11,706	8,100	11,618	7,112	4,506	58.7	60.8	55.6

not stated

Source: Socio-cultural Tables (C-Series) - 2001

The Annexure presented in the pre-page gives the details of Age, Sex and Education in the district for 1991 census whereas the above inset table reveals the data for 2001 Census. As was done in the previous Census, the children in the Age group 0-6 have been treated as illiterates even in 2001 census also. It is seen from the above table that the district has recorded 78.8% literates in 2001 as against 71.52% literates in 1991. In the district the literacy rate for males has recorded 83.7% as against 73.5% females

during 2001 Census. From the above inset table it is noticed that in the school going age groups i.e 7 to 14 years, their literacy rate recorded between 78.5% and 88.5%. In all the age groups male literates are dominating females. The highest educated are found in the age group 13 years with 89.4% and their sex-wise breakup recorded 89.9% in males and 89.0% in females. It is a good trend that the essentiality of the education is felt much among all the age groups.

Annexure VII

Distribution of different mother tongues returned in 1991 Census at District/ Mandal level and the data at District level for 2001 Census

Mother Tongue :

Mother tongue is the language spoken in the childhood by a person's mother to the person. If the mother died in infancy, the language mainly spoken in the person's home in childhood will be the mother tongue. In the case of infants and deaf-mutes the language usually spoken by the mother will be the mother tongue.

A very large number of mother tongues have been returned during 1991 Census. It lead to thorough scrutiny and rationalisation, which resulted in 1,576 rationalised mother tongues and 1,796 names were treated as unclassified or "others". The 1,576

rationalised mother tongues were further classified following the usual linguistic methods for rational grouping based on available linguistic information. Thus a total inventory of classified mother tongues returned by 10,000 or more speakers at the all India level were grouped under appropriate languages, where possible, was prepared for final presentation of the 1991 Census data. The total number of languages so arrived at is 114. Of which 18 languages are included in Eighth Schedule of the constitution of India(Scheduled languages).

Abstract of Languages as Mother tongues and their strength in Hyderabad district-1991Census is furnished below.

Annexure-VII(a)
Statement showing the District/Mandal/Town wise Mother tongue - 1991 Census

Dist. Man- Code dal Code	Name of District / Mandal / Town	Name of Language	Total			Rural			Urban			
			Persons	Males	Females	Persons	Males	Females	Persons	Males	Females	
1	2	3	4	5	6	7	8	9	10	11	12	13
16	Hyderabad	Total	3,145,939	1,627,249	1,518,690	-	-	-	3,145,939	1,627,249	1,518,690	
		Anal	4	4	-	-	-	-	4	4	-	
		Apatani	1	1	-	-	-	-	1	1	-	
		Arabic/Arbi	83	47	36	-	-	-	83	47	36	
		Assami	878	683	195	-	-	-	878	683	195	
		Awadhi	4	3	1	-	-	-	4	3	1	
		Badaga	9	4	5	-	-	-	9	4	5	
		Bagri	25	15	10	-	-	-	25	15	10	
		Banjari	1,882	963	919	-	-	-	1,882	963	919	
		Bengali	5,925	3,519	2,406	-	-	-	5,925	3,519	2,406	
		Bhojpuri	539	360	179	-	-	-	539	360	179	
		Bishnupunya	2	2	-	-	-	-	2	2	-	
		Bodo/Boro	3	3	-	-	-	-	3	3	-	
		Brajbhasha	5	4	1	-	-	-	5	4	1	
		Chambeali	4	1	3	-	-	-	4	1	3	
		Chattisgarhi	1	1	-	-	-	-	1	1	-	
		Coorgi/Kodagu	67	34	33	-	-	-	67	34	33	
		Dogri	426	302	124	-	-	-	426	302	124	
		English	4,974	2,401	2,573	-	-	-	4,974	2,401	2,573	
		Gangte	2	1	1	-	-	-	2	1	1	
		Garhwali	61	31	30	-	-	-	61	31	30	
		Garo	11	11	-	-	-	-	11	11	-	
		Gondi	16	10	6	-	-	-	16	10	6	

Annexure-VII(a) (Contd.)
Statement showing the District/Mandal/Town wise Mother tongue - 1991 Census

Dist. Man- Code dal	Name of District / Mandal / Town	Name of Language	Total			Rural			Urban				
			Persons	Males	Females	Persons	Males	Females	Persons	Males	Females		
1	2	3	4	5	6	7	8	9	10	11	12	13	
16	Hyderabad (Concl..)	Gujarati	20,541	10,451	10,090	-	-	-	20,541	10,451	10,090		
		Haryanvi	61	38	23	-	-	-	61	38	23		
		Hindi	184,815	99,635	85,180	-	-	-	184,815	99,635	85,180		
		Hmar	6	6	-	-	-	-	6	6	-		
		Kachari	69	67	2	-	-	-	69	67	2		
		Kachchi	241	121	120	-	-	-	241	121	120		
		Kangri	8	2	6	-	-	-	8	2	6		
		Kannada	31,461	16,505	14,956	-	-	-	31,461	16,505	14,956		
		Kashmiri	184	110	74	-	-	-	184	110	74		
		Khasi	10	9	1	-	-	-	10	9	1		
		Konkani	2,281	1,089	1,192	-	-	-	2,281	1,089	1,192		
		Konda	30	13	17	-	-	-	30	13	17		
		Koya	5	3	2	-	-	-	5	3	2		
		Kuki	72	68	4	-	-	-	72	68	4		
		Kunauni	122	78	44	-	-	-	122	78	44		
		Kurukh/ Oraon	3	1	2	-	-	-	3	1	2		
		Lamani/ Lambadi	7,226	3,851	3,375	-	-	-	7,226	3,851	3,375		
		Lodhi	16	7	9	-	-	-	16	7	9		
		Magdhi/ Magahi	3	2	1	-	-	-	3	2	1		
		Maidhili	101	60	41	-	-	-	101	60	41		
		Malayalam	16,318	9,186	7,132	-	-	-	16,318	9,186	7,132		
		Manipuri	178	138	40	-	-	-	178	138	40		
		Marathi	58,627	30,539	28,088	-	-	-	58,627	30,539	28,088		
		Marwari	18,047	9,463	8,584	-	-	-	18,047	9,463	8,584		
		Monpa	4	4	-	-	-	-	4	4	-		
		Nagpuria	3	2	1	-	-	-	3	2	1		
		Nepali	1,382	852	530	-	-	-	1,382	852	530		
		Nocte	7	7	-	-	-	-	7	7	-		
		Oriya	2,542	1,532	1,010	-	-	-	2,542	1,532	1,010		
		Pahari	6	4	2	-	-	-	6	4	2		
		Paite	6	6	-	-	-	-	6	6	-		
		Paradhi	437	221	216	-	-	-	437	221	216		
		Phom	2	1	1	-	-	-	2	1	1		
		Punjabi	12,288	6,910	5,378	-	-	-	12,288	6,910	5,378		
		Rajasthani	2,452	1,340	1,112	-	-	-	2,452	1,340	1,112		
		Sadan/Sadri	1	1	-	-	-	-	1	1	-		
		Sanskrit	27	17	10	-	-	-	27	17	10		
		Santali	9	3	6	-	-	-	9	3	6		
		Saurashtra	83	43	40	-	-	-	83	43	40		
		Sindhi	8,834	4,498	4,336	-	-	-	8,834	4,498	4,336		
		Sugali	71	42	29	-	-	-	71	42	29		
		Tamil	59,926	30,833	29,093	-	-	-	59,926	30,833	29,093		
		Telugu	1,474,180	761,140	713,040	-	-	-	1,474,180	761,140	713,040		
		Tripuri	6	5	1	-	-	-	6	5	1		
Tulu	231	118	113	-	-	-	231	118	113				
Urdu	1,222,341	626,797	595,544	-	-	-	1,222,341	626,797	595,544				
Vadari	5	3	2	-	-	-	5	3	2				
Vaiphei	3	3	-	-	-	-	3	3	-				
Yerukala/ Yerukula	1,286	652	634	-	-	-	1,286	652	634				
Zoa	2	2	-	-	-	-	2	2	-				
Others	4,458	2,371	2,087	-	-	-	4,458	2,371	2,087				

The state language "Telugu" is mainly spoken in Hyderabad district. During 1991 census this language

has returned 1,474,186 persons comprising 46.9% followed by urdu with 38.9%, Tamil with 1.9% and

Marathi 1.9%. Besides these, many other languages were returned in the district, but their percentage is negligible. Telugu language has occupied 1st rank in the district being the regional language in the state.

Sizeable Muslim population is noticed in the district as the district was once part and parcel of Nizam's dominion.

Inset Table to Annexure VII (a)
Statement showing the Mother Tongues returned in Hyderabad District - 2001 Census

Sl.No.	Name of Language	Total			Rural			Urban		
		Persons	Males	Females	Persons	Males	Females	Persons	Males	Females
1	2	3	4	5	6	7	8	9	10	11
	District Total	3,829,753	1,981,173	1,848,580	-	-	-	3,829,753	1,981,173	1,848,580
1	Telugu	1,779,838	915,526	864,312	-	-	-	1,779,838	915,526	864,312
2	Urdu	1,560,086	808,560	751,526	-	-	-	1,560,086	808,560	751,526
3	Hindi	200,273	106,362	93,911	-	-	-	200,273	106,362	93,911
4	Marathi	66,724	34,568	32,156	-	-	-	66,724	34,568	32,156
5	Tamil	56,293	28,516	27,777	-	-	-	56,293	28,516	27,777
6	Kannada	35,181	18,149	17,032	-	-	-	35,181	18,149	17,032
7	Marwari	22,313	11,665	10,648	-	-	-	22,313	11,665	10,648
8	Gujarati	21,772	11,006	10,766	-	-	-	21,772	11,006	10,766
9	Malayalam	14,413	6,961	7,452	-	-	-	14,413	6,961	7,452
10	Lamani/Lambadi	13,648	7,017	6,631	-	-	-	13,648	7,017	6,631
11	Punjabi	11,973	6,827	5,146	-	-	-	11,973	6,827	5,146
12	Bengali	7,586	4,542	3,044	-	-	-	7,586	4,542	3,044
13	Oriya	7,568	4,542	3,026	-	-	-	7,568	4,542	3,026
14	Sindhi	7,365	3,675	3,690	-	-	-	7,365	3,675	3,690
15	Total of Other Mother Tongues	5,434	2,860	2,574	-	-	-	5,434	2,860	2,574
16	English	4,990	2,479	2,511	-	-	-	4,990	2,479	2,511
17	Rajasthani	4,279	2,320	1,959	-	-	-	4,279	2,320	1,959
18	Konkani	1,698	781	917	-	-	-	1,698	781	917
19	Nepali	1,552	920	632	-	-	-	1,552	920	632
20	Banjari	1,109	586	523	-	-	-	1,109	586	523
21	Yerukala/Yerukula	1,002	493	509	-	-	-	1,002	493	509
22	Gondi	831	461	370	-	-	-	831	461	370
23	Bhojpuri	454	316	138	-	-	-	454	316	138
24	Haryanvi	396	241	155	-	-	-	396	241	155
25	Arabic/Arbi	326	241	85	-	-	-	326	241	85
26	Assami	319	228	91	-	-	-	319	228	91
27	Bhili/Bhilodi	305	157	148	-	-	-	305	157	148
28	Dogri	303	237	66	-	-	-	303	237	66
29	Kashmiri	218	115	103	-	-	-	218	115	103
30	Tulu	209	96	113	-	-	-	209	96	113
31	Garhwali	158	100	58	-	-	-	158	100	58
32	Sanskrit	133	68	65	-	-	-	133	68	65
33	Persian	126	60	66	-	-	-	126	60	66
34	Saurashtra/Saurashtri	121	69	52	-	-	-	121	69	52
35	Paradhi	104	53	51	-	-	-	104	53	51
36	Maithili	90	53	37	-	-	-	90	53	37
37	Manipuri	77	52	25	-	-	-	77	52	25
38	Kumauni	54	32	22	-	-	-	54	32	22
39	Coorgi/Kodagu	50	24	26	-	-	-	50	24	26
40	Kachchhi	48	23	25	-	-	-	48	23	25
41	Lodhi	33	17	16	-	-	-	33	17	16
42	Nimadi	27	15	12	-	-	-	27	15	12
43	Lushai/Mizo	27	20	7	-	-	-	27	20	7
44	Sugali	26	11	15	-	-	-	26	11	15
45	Koya	24	17	7	-	-	-	24	17	7
46	Kokna/Kokni/Kukna	15	7	8	-	-	-	15	7	8

Inset Table to Annexure VII (a) (Concl..)
Statement showing the Mother Tongues returned in Hyderabad District - 2001 Census

Sl.No.	Name of Language	Total			Rural			Urban		
		Persons	Males	Females	Persons	Males	Females	Persons	Males	Females
1	2	3	4	5	6	7	8	9	10	11
47	Relli	12	5	7	-	-	-	12	5	7
48	Tibetan	11	5	6	-	-	-	11	5	6
49	Multani	9	6	3	-	-	-	9	6	3
50	Bagheli/Baghel Khandi	7	7	-	-	-	-	7	7	-
51	Chhattisgarhi	7	6	1	-	-	-	7	6	1
52	Kalari	7	5	2	-	-	-	7	5	2
53	Kabui	7	4	3	-	-	-	7	4	3
54	Santali	7	4	3	-	-	-	7	4	3
55	Chakma	6	6	-	-	-	-	6	6	-
56	Bharmauri/Gaddi	6	4	2	-	-	-	6	4	2
57	Bundeli/Bundelkhandi	6	4	2	-	-	-	6	4	2
58	Harauti	6	2	4	-	-	-	6	2	4
59	Badaga	6	4	2	-	-	-	6	4	2
60	Muria	6	3	3	-	-	-	6	3	3
61	Halam	6	2	4	-	-	-	6	2	4
62	Hmar	6	2	4	-	-	-	6	2	4
63	Mewari	5	2	3	-	-	-	5	2	3
64	Pahari	5	3	2	-	-	-	5	3	2
65	Kuki	5	3	2	-	-	-	5	3	2
66	Kurukh/Oraon	5	3	2	-	-	-	5	3	2
67	Maring	5	2	3	-	-	-	5	2	3
68	Bagri	4	1	3	-	-	-	4	1	3
69	Bodo/Boro	4	4	-	-	-	-	4	4	-
70	Savara	4	3	1	-	-	-	4	3	1
71	Thado	4	2	2	-	-	-	4	2	2
72	Magadhi/Magahi	3	1	2	-	-	-	3	1	2
73	Siraji	3	-	3	-	-	-	3	-	3
74	Rathi	3	2	1	-	-	-	3	2	1
75	Garo	3	2	1	-	-	-	3	2	1
76	Munda	2	1	1	-	-	-	2	1	1
77	Rabha	2	1	1	-	-	-	2	1	1
78	Malwani	1	1	-	-	-	-	1	1	-
79	Angami	1	-	1	-	-	-	1	-	1
80	Dhodia	1	1	-	-	-	-	1	1	-
81	Mawchi	1	-	1	-	-	-	1	-	1
82	Tadavi	1	-	1	-	-	-	1	-	1
83	Khasi	1	1	-	-	-	-	1	1	-
84	Koch	1	1	-	-	-	-	1	1	-
85	Korku	1	1	-	-	-	-	1	1	-
86	Paite	1	-	1	-	-	-	1	-	1
87	Kok Barak	1	1	-	-	-	-	1	1	-

The above inset table gives the details of the languages returned in the district as per 2001 census whereas the previous Annexure-VII(a) shows the details of languages recorded in 1991 at district/mandal level. In 1991 the data was presented in

alphabetical order whereas in 2001 the languages data has been presented basing on their numerical strength in descending order. In 2001 as many as 86 languages recorded in the district besides showing the total of other mother tongues at Sl.No. 15 in the above table.

Annexure - VII (b)
Abstract of Languages as Mother tongues and their strength in Hyderabad district-1991
Part A : Languages specified in the Eighth Schedule to the Constitution.

Sl. No.	Name of the MotherTongue / Language	Strength	Percentage to total population	Sl. No.	Name of the MotherTongue / Language	Strength	Percentage to total population
1	2	3	4	1	2	3	4
1	Assamese	878	0.03	7	Konkani	2,294	0.07
	i. Assamese	878			i. Konkani	2,281	
2	Bengali	5,930	0.19		ii. Others	13	
	i. Bengali	5,925		8	Malayalam	16,338	0.52
	ii. Others	5			i. Malayalam	16,318	
3	Gujarati	21,428	0.68		ii. Others	20	
	i. Gujarati	20,541		9	Manipuri	178	0.01
	ii. Saurashtra/Saurashtri	83			i. Manipuri	178	
	iii. Others	804		10	Marathi	58,653	1.86
4	Hindi	216,052	6.87		i. Marathi	58,627	
	i. Avadhi	4			ii. Others	26	
	ii. Banjari	1,882		11	Nepali	1,382	0.04
	iii. Bhojpuri	539			i. Gorkhali/Nepali	1,382	
	iv. Braj basha	5		12	Oriya	2,605	0.08
	v. Chambeali	4			i. Oriya	2,542	
	vi. Chattisgarhi	1			ii. Others	63	
	vii. Garhwali	61		13	Punjabi	12,372	0.39
	viii. Haryanvi	61			i. Punjabi	12,288	
	ix. Hindi	184,815			ii. Bagri	25	
	x. Kangri	8			iii. Others	59	
	xi. Kumauni	122		14	Sanskrit	27	Negligible
	xii. Lamani/Lambadi	7,226			i. Sanskrit	27	
	xiii. Lodhi	16		15	Sindhi	9,107	0.29
	xiv. Magadhi/Magahi	3			i. Sindhi	8,834	
	xv. Maithilix	101			ii. Kachehil / Kacheboli	241	
	vi. Marwari	18,047			iii. Others	32	
	xvii. Nagpuriax	3		16	Tamil	61,244	1.95
	xviii. Pahari	6			i. Tamil	59,926	
	xix. Rajasthani	2,452			ii. Yerukala/ Yerukula	1,286	
	xx. Sadan/Sadri	1			iii. Others	32	
	xxi. Sugali	71		17	Telugu	1,474,186	46.86
	xxii. Others	624			i. Telugu	1,474,180	
5	Kannada	31,475	1.00		ii. Vadari	5	
	i. Kannada	31,461			iii. Others	1	
	ii. Badaga	9		18	Urdu	1,222,357	38.86
	ii. Others	5			i. Urdu	1,222,341	
6	Kashmiri	511	0.02		ii. Others	16	
	i. Kashmiri	184					
	ii. Others	327					
Total (Part A)						3,137,017	99.72

Part B : Languages not specified in the Eighth Schedule to the Constitution.

Sl. No.	Name of the MotherTongue / Language	Strength	Percentage to total population	Sl. No.	Name of the MotherTongue / Language	Strength	Percentage to total population
1	2	3	4	1	2	3	4
1	Arabic	83	Negligible	6	Gondi	1,268	0.04
	i. Arabic	83			i. Gondi	16	
2	Bhile/Bhilodi	445	0.01		ii. Others	1,252	
	i. Paradhi	437		7	Kuki	72	Negligible
	ii. Others	8			i. Kuki	72	
3	Bodo/Boro	72	Negligible	8	Tulu	242	0.01
	i. Bodo	72			i. Tulu	231	
4	Dongri	430	0.01		ii. Others	11	
	i. Dongri	426		9	Others	1,336	0.04
	ii. Others	4					
5	English	4,974	0.16	Total (Part B)			
	i. English	4,974				8,922	0.28
Grand Total (Part A&B)						3,145,939	100.00

It is seen from the statement above that as many as 27 languages have been returned in Hyderabad District. Out of which, 18 are scheduled languages and 9 are non-scheduled languages. Though there are 27 languages spoken in the district, Telugu speaking people were in majority with 46.86% of the population of 1991 Census followed by Urdu speaking people with 38.86%. The third place was occupied by the people whose mother tongue was Hindi. Since Hyderabad happens to be Cosmopolitan, Tamil speaking people were reported 1.95% and Marathi

speaking people were reported 1.86% occupying 5th place.

In 1991 Census the compilation of Mother Tongue data has been done for all the 23 districts in the state. Telugu language has occupied 1st place with 98.38%. Urdu and Hindi occupied 2nd places with 1.05% and 0.12% respectively. The differential rate with Telugu, the other two languages are far away, it is because Telugu is regional language in the state and also Mother Tongue of the people. Hence, Telugu occupies 1st rank in the state and also in the district.

Inset Table to Annexure VII (b)
Abstract of languages as Mother Tongues and their strength in
Hyderabad District – 2001 Census

Sl. No.	Name of the MotherTongue / Language	Strength	Percentage to total population	Sl. No.	Name of the MotherTongue / Language	Strength	Percentage to total population
1	2	3	4	1	2	3	4
1	Telugu	1,779,838	46.5	8	Malayalam	14,413	N
2	Urdu	1,560,086	40.7	9	Punjabi	11,977	N
3	Hindi	242,905	6.3		i. Punjabi	11,973	-
	i. Hindi	200,273	-		ii. Bagri	4	-
	ii. Marwari	22,313	-	10	Bengali	7,592	N
	iii. Lamani/Lambadi	13,648	-		i. Bengali	7586	-
	iv. Rajasthani	4,279	-		ii. Chakma	6	-
	v. Banjari	1,109	-	11	Oriya	7,580	N
	vi. Bhojpuri	454	-		i. Oriya	7,568	-
	vii. Haryanvi	396	-		ii. Relli	12	-
	viii. Garhwali	158	-	12	Sindhi	7,413	N
	ix. Maithili	90	-		i. Sindhi	7,365	-
	x. Kumauni	54	-		ii. Kachchhi	48	-
	xi. Lodhi	33	-	13	Konkani	1,699	N
	xii. Nimadi	27	-		i. Konkani	1,698	-
	xiii. Sugali	26	-		ii. Malwani	1	-
	xiv. Bagheli/Baghel Khandi	7	-	14	Nepali	1,552	N
	xv. Chattisgarhi	7	-	15	Assamese	319	N
	xvi. Bharmauri/Gaddi	6	-	16	Kashmiri	221	N
	xvii. Bundeli/Bundelkhandi	6	-		i. Kashmiri	218	-
	xviii. Harauti	6	-		ii. Siraji	3	-
	xix. Mewari	5	-	17	Sanskrit	133	N
	xx. Pahari	5	-	18	Manipuri	77	N
	xxi. Magadhi/Magahi	3	-	19	Others	12,849	0.3
4	Marathi	66,724	1.7		i. Total of other Mother Tongues	5,434	-
5	Tamil	57,295	1.5		ii. English	4,990	-
	i. Tamil	56,293	-		iii. Gondi	831	-
	ii. Yerukala/Yerukula	1,002	-		iv. Arabic/Arbi	326	-
6	Kannada	35,187	0.9		v. Bhili/Bhilodi	305	-
	i. Kannada	35,181	-		vi. Dogri	303	-
	ii. Badaga	6	-		vii. Tulu	209	-
7	Gujarati	21,893	0.6		viii. Parsian	126	-
	i. Gujarati	21,772	-				
	ii. Saurashtra/Saurashtri	121	-				

Inset Table to Annexure VII (b) (Concl..)
Abstract of languages as Mother Tongues and their strength in
Hyderabad District – 2001 Census

Sl. No.	Name of the MotherTongue / Language	Strength	Percentage to total population	Sl. No.	Name of the MotherTongue / Language	Strength	Percentage to total population
1	2	3	4	1	2	3	4
ix.	Paradhi	104	-	xxvi.	Savara	4	-
x.	Coorgi/Kondagu	50	-	xxvii.	Thado	4	-
xi.	Lushai/Mizo	27	-	xxviii.	Rathi	3	-
xii.	Koya	24	-	xxix.	Garro	3	-
xiii.	Kokna/Kokni/Kukna	15	-	xxx.	Munda	2	-
xiv.	Tibetan	11	-	xxxi.	Rabha	2	-
xv.	Multani	9	-	xxxii.	Angami	1	-
xvi.	Kalari	7	-	xxxiii.	Dhodia	1	-
xvii.	Kabui	7	-	xxxiv.	Mawchi	1	-
xviii.	Santali	7	-	xxxv.	Tadavi	1	-
xix.	Muria	6	-	xxxvi.	Khasi	1	-
xx.	Halam	6	-	xxxvii.	Koch	1	-
xxi.	Hmar	6	-	xxxviii.	Korku	1	-
xxii.	Kuki	5	-	xxxix.	Paite	1	-
xxiii.	Kurukh/Oraon	5	-	xl.	Kok Barak	1	-
xxiv.	Maring	5	-				
xxv.	Bodo/Boro	4	-				
					Grand Total	3,829,753	-

N= Negligible

The above inset table gives the abstract of the languages as mother tongues and their strength in the district recorded in 2001 Census whereas the previous annexure shows the details for 1991 census. In 1991 the data was presented in alphabetical order whereas in 2001 the mother tongue data has been presented basing on their numerical strength in descending order. The mother tongues having minor returns have been clubbed together and added in the category of 'Others'. Hyderabad district was once

under the rule of Nizams. It has high concentration of muslim population. As such this district has recorded 46.5% of Telugu speaking and 40.7% Urdu speaking people to total population. The next highest language being spoken in the district is Hindi constituting 6.3% of the total population. In respect of other scheduled languages it is noticed that their strength is negligible both in 1991 and 2001. In the district almost all the categories of scheduled language speaking people are available.

APPENDIX 1A - VILLAGE DIRECTORY
VILLAGES BY NUMBER OF PRIMARY SCHOOLS

Serial number	Name of Mandal Parishad	Total number of inhabited villages	Number of primary schools				
			None	One	Two	Three	Four+
1	2	3	4	5	6	7	8
1	Ranjal	10	-	4	4	-	2
2	Navipet	30	1	17	9	-	3
3	Nandipet	30	1	22	5	-	2
4	Armur	22	-	12	4	4	2
5	Balkonda	22	-	14	3	2	3
6	Mortad	17	-	4	11	1	1
7	Kammarpalle	14	1	4	3	3	3
8	Bheemgal	24	-	9	10	4	1
9	Velpur	16	-	9	4	1	2
10	Jakranpalle	15	-	8	5	1	1
11	Makloor	22	-	8	7	2	5
12	Nizamabad	34	-	15	10	5	4
13	Yedpalle	10	-	3	4	1	2
14	Bodhan	35	1	25	8	-	1
15	Kotgiri	32	1	13	13	1	4
16	Madnoor	38	-	37	-	1	-
17	Jukkal	33	-	24	6	3	-
18	Bichkunda	35	1	29	4	-	1
19	Birkoor	24	-	17	4	2	1
20	Varni	26	-	16	3	3	4
21	Dichpalle	20	-	4	5	4	7
22	Dharpalle	14	-	5	1	7	1
23	Sirkonda	21	-	9	8	-	4
24	Machareddy	24	-	15	2	2	5
25	Sadasivanagar	27	1	17	6	1	2
26	Gandhari	34	1	20	7	3	3
27	Banswada	16	-	5	6	1	4
28	Pitlam	27	1	16	5	3	2
29	Nizamsagar	26	2	15	3	6	-
30	Yellareddy	29	2	19	4	2	2
31	Nagireddipet	22	-	14	7	1	-
32	Lingampet	23	1	8	7	2	5
33	Tadwai	22	1	15	3	1	2
34	Kamareddy	21	-	14	6	1	-
35	Bhiknoor	19	-	10	6	2	1
36	Domakonda	20	-	15	3	-	2
District Total:		854	15	491	196	70	82

APPENDIX 1B - VILLAGE DIRECTORY
VILLAGES BY PRIMARY, MIDDLE AND SECONDARY SCHOOLS

Serial number	Name of Mandal Parishad	Total number of inhabited villages	Type of educational institutions available			
			No School	Atleast one primary school and no middle school	Atleast one primary school and one middle school	Atleast one middle school and one secondary school
1	2	3	4	5	6	7
1	Ranjal	10	-	5	5	3
2	Navipet	30	1	19	10	4
3	Nandipet	30	1	13	16	11
4	Armur	22	-	5	17	14
5	Balkonda	22	-	5	17	11
6	Mortad	17	-	2	15	9
7	Kammarpalle	14	1	5	8	6
8	Bheemgal	24	-	9	15	10
9	Velpur	16	-	3	13	6
10	Jakranpalle	15	-	3	12	8
11	Makloor	22	-	8	14	11
12	Nizamabad	34	-	12	22	11
13	Yedpalle	10	-	2	8	4
14	Bodhan	35	1	20	14	7
15	Kotgiri	32	1	19	12	4
16	Madnoor	38	-	32	6	3
17	Jukkal	33	-	27	6	3
18	Bichkunda	35	1	25	9	5
19	Birkoor	24	-	11	13	8
20	Varni	26	-	11	15	4
21	Dichpalle	20	-	7	13	11
22	Dharpalle	14	-	6	8	6
23	Sirkonda	21	-	8	13	7
24	Machareddy	24	-	8	16	7
25	Sadasivanagar	27	1	11	15	9
26	Gandhari	34	1	23	10	3
27	Banswada	16	-	8	8	6
28	Pitlam	27	1	18	8	4
29	Nizamsagar	26	2	15	9	4
30	Yellareddy	29	2	20	7	2
31	Nagireddipet	22	-	15	7	4
32	Lingampet	23	1	11	11	2
33	Tadwai	22	1	8	13	10
34	Kamareddy	21	-	9	12	4
35	Bhiknoor	19	-	9	10	8
36	Domakonda	20	-	10	10	6
Total:		854	15	422	417	235

APPENDIX 1C - VILLAGE DIRECTORY

VILLAGES WITH DIFFERENT SOURCES OF DRINKING WATER FACILITIES AVAILABLE

Serial number	Name of Mandal Parishad	Number of villages with different sources of drinking water available				
		Only tap	Only well	Only tubewell	Only handpump	More than one source only from tap, well tubewell, handpump
1	2	3	4	5	6	7
1	Ranjal	-	-	-	-	10
2	Navipet	1	-	-	5	20
3	Nandipet	-	-	-	2	28
4	Armur	-	-	-	-	21
5	Balkonda	-	-	-	-	22
6	Mortad	-	-	-	-	17
7	Kammarpalle	-	-	-	2	12
8	Bheemgal	-	-	-	1	23
9	Velpur	-	-	-	-	15
10	Jakranpalle	-	-	-	-	15
11	Makloor	-	-	-	2	20
12	Nizamabad	-	-	-	-	33
13	Yedpalle	-	-	-	-	10
14	Bodhan	-	-	-	1	33
15	Kotgiri	-	-	1	2	29
16	Madnoor	-	-	-	3	35
17	Jukkal	-	-	-	16	16
18	Bichkunda	1	-	-	5	29
19	Birkoor	-	-	-	-	24
20	Varni	-	-	-	-	26
21	Dichpalle	-	-	-	1	19
22	Dharpalle	-	-	-	1	11
23	Sirkonda	-	-	-	-	21
24	Machareddy	-	-	-	-	24
25	Sadasivanagar	-	-	-	1	26
26	Gandhari	-	-	-	-	29
27	Banswada	1	-	-	-	15
28	Pitlam	-	-	-	5	22
29	Nizamsagar	-	-	-	2	24
30	Yellareddy	-	-	-	2	27
31	Nagireddipet	-	-	-	4	18
32	Lingampet	-	-	-	7	16
33	Tadwai	-	-	-	-	22
34	Kamareddy	-	-	-	1	20
35	Bhiknoor	-	-	-	-	19
36	Domakonda	-	-	-	-	20
District Total:		3	-	1	63	771

APPENDIX II A - CENSUS TOWNS

CENSUS TOWNS WHICH DO NOT HAVE ONE OR MORE AMENITIES

Serial number	Name of Census Town	Location code number	Name of Mandal Parishad	Population	Amenities not available (indicate N.A. where amenity not available)		
					Senior Secondary School	College	Health Centre
1	2	3	4	5	6	7	8

Census Towns are not available in this district

APPENDIX II A - CENSUS TOWNS

CENSUS TOWNS WHICH DO NOT HAVE ONE OR MORE AMENITIES

Serial number	Name of Census Town	Amenities not available (indicate N.A. where amenity not available)			
		Tap drinking water	Bus facility	Approach by pucca road	Commercial Bank
1	2	9	10	11	12

Census Towns are not available in this district

APPENDIX VIIA-VILLAGE DIRECTORY

LIST OF VILLAGES ACCORDING TO THE PROPORTION OF THE SCHEDULED CASTES TO THE TOTAL POPULATION BY RANGES

Range of Scheduled Castes Population (Percentages)	Location code number	Name of village	Range of Scheduled Castes Population (Percentages)	Location code number	Name of village
1	2	3	1	2	3
Name of Mandal Parishad: Ranjal(001)					
Less than 5	Nil			00174700	Nizampur
5-10	00173300	Satapur		00177100	Ananthagiri
	00173100	Kandakurthi	41-50	00176600	Mahantham
11-20				00174800	Lingapur
	00173200	Boregaon		00175700	Mittapur
	00173000	Neela			
	00173900	Dupalle	51 - 75	00174100	Alzapur
	00173800	Kalyapur		00174900	Shaikhapur
	00173400	Ranjal		00176100	Rampur
	00173500	Tadbiloli	76 and above	Nil	
	00173600	Bhagepalle		Nil	
21-30			Name of Mandal Parishad: Nandipet(003)		
	00173700	Kunepalle	Less than 5	Nil	
31 - 40	Nil		5-10	00179700	Nandipet
41 - 50	Nil		11-20		
51 - 75	Nil			00177900	Gadepalle
76 and above	Nil			00177500	Donkeshwar
Name of Mandal Parishad: Navipet(002)				00177800	Narkodh
Less than 5	Nil			00179200	Ailapur
5-10	00176800	Dharyapur		00180100	Tondakur
11-20				00178500	Dattapur
	00176200	Navipet		00178900	C.H.Kondoor
	00174500	Naleshwar		00180000	Khudavandapur
	00177000	Dharmaram		00179800	Velmal
	00176000	Fathenagar		00179000	Talveda
	00175500	Maddepalle		00179600	Bazarkothur
	00174300	Binola	21-30	00179300	Mallaram
	00175900	Nagepur		00180300	Siddapur
	00175300	Abbapur (B)		00177300	Badgoni
	00175800	Kosli		00178200	Noothpalle
	00175100	Jannipalle		00177400	Nikalpur
21-30				00177200	Ummeda
	00174400	Tungini		00179400	Chimrajpalle
	00176400	Narayanpur		00178800	Mayapur
	00174000	Yamcha		00178600	Shahpur
	00175200	Pothangal		00178400	Marampalle
	00175000	Shiranpalle		00178300	Gangasamundar
	00174200	Nandigaon	31-40	00178700	Komatpalle
	00176300	Kamalapur		00180200	Vannel(Khurd)
	00176700	Abhangapatnam		00179100	Kamtam
	00176900	Abbapur (M)		00177600	Annaram
31-40			41-50	00177700	Sirpur
	00176500	Mokanpalle		00179500	Lakkampalle
				Nil	

APPENDIX VIIA-VILLAGE DIRECTORY (Contd..)

LIST OF VILLAGES ACCORDING TO THE PROPORTION OF THE SCHEDULED CASTES TO THE TOTAL POPULATION BY RANGES

Range of Scheduled Castes Population (Percentages)	Location code number	Name of village	Range of Scheduled Castes Population (Percentages)	Location code number	Name of village
1	2	3	1	2	3
51-75				00183300	Bussapur
	00179900	Joorpur		00184500	Renjarla
76 and above	Nil		21-30	00183100	Savel
Name of Mandal Parishad: Armur(004)				00182700	Soanpet
Less than 5	Nil			00184400	Venchariyal
				00184200	Kothapalle
5-10				00183200	Mendora
	00182300	Perkit		00184000	Nagapur
	00182000	Armur		00185200	Vannel Bashirabad
11-20				00185100	Bodepalle
	00182200	Mamidipalle		00185000	Chittapur
	00182500	Kotha Armur	31-40		
	00181200	Fathepur		00182900	Chakeriyal
	00181600	Alur		00183400	Nallur
	00181300	Pipri		00183800	Jalalpur
	00181400	Manthani		00183000	Kodecherla
	00182600	Govindpet	41-50		
	00181900	Issapalle		Nil	
21-30			51-75		
	00182100	Ankapur		Nil	
	00180500	Degaon	76 and above		
	00180400	Macherla		Nil	
	00181000	Khanapur	Name of Mandal Parishad: Mortad(006)		
	00180700	Magdi	Less than 5		
	00181500	Merdepalle		Nil	
	00181100	Surbiriyal	5-10		
31-40				Nil	
	00180900	Komanpalle	11-20		
	00182400	Chepur		00185700	Yergatla
	00180600	Amdapur		00186700	Ramannapet
	00181700	Gaggupalle		00185300	Tadpakal
41 - 50				00186500	Mortad
	Nil			00186800	Donpal
51-75				00185600	Tadla Rampur
	00181800	Rampur		00186400	Thimmapur
76 and above	Nil			00185800	Battapur
Name of Mandal Parishad: Balkonda(005)			21-30		
Less than 5	Nil			00186900	Vaddiyat
				00186600	Sunkat
5-10				00186000	Shetpalle
	00184800	Kisannagar		00186100	Dharmora
	00182800	Doodgaon		00185900	Thurat
11-20				00186200	Donkal
	00184900	Balkonda		00186300	Palem
	00184300	Velgatur		00185500	Gumeriyal
	00184700	Vempalle	31-40		
	00184600	Nagampet		00185400	Domchanda
	00184100	Mukpal			

APPENDIX VIIA- VILLAGE DIRECTORY (Contd..)

LIST OF VILLAGES ACCORDING TO THE PROPORTION OF THE SCHEDULED CASTES TO THE TOTAL POPULATION BY RANGES

Range of Scheduled Castes Population (Percentages)	Location code number	Name of village	Range of Scheduled Castes Population (Percentages)	Location code number	Name of village
1	2	3	1	2	3
41-50	Nil			00188800	Changal
51-75	Nil			00188900	Pedda Bheemgal
76 and above	Nil		21-30	00189400	Babanagar
				00190200	Muchkur
				00190100	Salampur
				00189800	Bejjora
Name of Mandal Parishad: Kammarpalle(007)			31-40	Nil	
Less than 5			41-50	Nil	
5-10	00188700	Manal	51-75	Nil	
	00187900	Dammanpet (Ameernagar)	76 and above	Nil	
	00187300	Kammar Palle			
11-20	00187500	Choutupalle			
	00187000	Uploor	Name of Mandal Parishad: Velpur(009)		
	00188100	Inayat Nagar	Less than 5		
	00187400	Hasakothur	5-10	Nil	
	00187600	Basheerabad			
	00187700	Konasamandar	11-20	00191600	Kuknur
	00188200	Konapur		00192200	Sahebpur
21-30	00188000	Narsapur		00191900	Mothe
	Nil			00191200	Lakhora
31-40	Nil			00192400	Narkhoda
41-50	00187200	Nagapur		00192000	Velpur
51-75	Nil		21-30	00191300	Padgal
76 and above	Nil			00191800	Venkatapur
				00192700	Aklur
				00191700	Komanpalle
				00192600	Kothapalle
				00191400	Pochampalle
				00192100	Ameenapur
Name of Mandal Parishad: Bheemgal(008)			31-40	00191500	Anksapur
Less than 5				00192500	Wadi
5-10	00191000	Thallapalle		00192300	Janakampeta
	00190700	Karepalle	41-50	Nil	
	00189200	Kupkal	51-75	Nil	
	00189700	Lingapurhouth	76 and above	Nil	
11-20	00189300	Mendhora			
	00189600	Bheemgal			
	00190400	Bachanpalle			
	00190500	Pallikonda			
	00190000	Gongappul	Name of Mandal Parishad: Jakranpalle(010)		
	00191100	Devakkapet	Less than 5		
	00189100	Jagriyal	5-10	00193000	Narayanpet
	00190300	Pipri			
	00189500	Puranipet			
	00189900	Sikandrapur		00193600	Madhapur

APPENDIX VIIA- VILLAGE DIRECTORY (Contd..)

LIST OF VILLAGES ACCORDING TO THE PROPORTION OF THE SCHEDULED CASTES TO THE TOTAL POPULATION BY RANGES

Range of Scheduled Castes Population (Percentages)	Location code number	Name of village	Range of Scheduled Castes Population (Percentages)	Location code number	Name of village
1	2	3	1	2	3
11-20	00193800	Sikindrapur	41-50	00194400	Dharmora
	00192900	Lakshmapur		00194800	Mamdapur
	00194200	Chintalur	51-75	Nil	
	00194100	Kaligote	76 and above	Nil	
	00192800	Munpalle			
	00193700	Poppalpalle			
	00193500	Jakranpalle			
	00193900	Padkal			
21-30	00193100	Argul	Name of Mandal Parishad: Nizamabad (012)		
	00193300	Thorlikonda	Less than 5	00198700	Malkapur (J)
	00193400	Kolipaka		00197500	Sarangapur
31-40	00193200	Brahmanpalle	5-10	00197000	Tirmanpalle
	00194000	Manoharabad		00198500	Mallaram
41-50	Nil			00199900	Yellamkunta
51-75	Nil			00199100	Kulaspur
76 and above	Nil		11-20	00197900	Pangra
	Nil			00198300	Nyalkal
	Nil			00198000	Borgaon (P)
				00199400	Mudakpalle
				00196600	Gundaram
				00196700	Laxmapur
				00198900	Kanjar
				00198400	Dharmaram
				00199300	Badsi
				00197400	Khanapur
				00198800	Sirpur
				00198600	Muthakunta
				00199200	Chinnapur
				00199700	Manchippa
				00196900	Palda
				00199000	Mullangi
				00197200	Kalur
			21-30	00197700	Gopanpalle
				00197100	Kondur
				00196500	Malkapur
				00197300	Mubaraknagar
				00198200	Mugpal
			31-40	00197800	Keshapur
				00196800	Jalalpur
				00198100	Thana Khurd
			41-50	Nil	
			51-75	Nil	
			76 and above	Nil	
				Nil	
Name of Mandal Parishad: Makloor(011)					
Less than 5	Nil				
5-10	00195900	Singampalle			
	00196200	Amrad			
11-20	00194900	Lakhmapur			
	00196400	Madanpalle			
	00195800	Chinnapur			
	00195400	Makloor			
	00194300	Gunjali			
	00196100	Manik Bhandar			
	00196000	Borgaon (Kalan)			
	00194600	Vallabhapur			
	00195200	Bonkanpalle			
	00195300	Mullangi (Binala)			
21-30	00195700	Mamidipalle			
	00195100	Gottimukkala			
	00196300	Vaddatipalle			
	00194500	Chikli			
	00195000	Venkatapur			
	00195600	Gutpa			
	00195500	Kalladi			
31-40	00194700	Metpalle			

APPENDIX VIIA- VILLAGE DIRECTORY (Contd..)

LIST OF VILLAGES ACCORDING TO THE PROPORTION OF THE SCHEDULED CASTES TO THE TOTAL POPULATION BY RANGES

Range of Scheduled Castes Population (Percentages)	Location code number	Name of village	Range of Scheduled Castes Population (Percentages)	Location code number	Name of village
1	2	3	1	2	3
Name of Mandal Parishad: Yedpalle(013)					
Less than 5	Nil			00203300	Bardipur
				00203400	Narsapur
				00201600	Siddapur
			31-40		
5-10				00202800	Khajapur
	00200400	Jankampet		00202300	Rampur
	00201100	Kurnapalle		00202200	Mavandi (Kalan)
	00200200	Jaithapur		00204000	Naganpalle
11-20				00203200	Bhandarpalle
	00200700	Yedpalle		00201500	Khandgaon
	00200900	Mangalpahad	41-50		
21-30				00202500	Taggelli
	00200500	Thanekalan		00202100	Langadapur
	00200000	Ambam	51-75		
	00200100	Brahammanpalle		00201200	Bhiknalli
31-40			76 and above		
41-50	00200600	Jamlam		Nil	
	Nil		Name of Mandal Parishad: Kotgiri(015)		
51-75			Less than 5		
	00200300	Pocharam	5-10	00208100	Jallapalle
76 and above	Nil			00208800	Adkas Palle
Name of Mandal Parishad: Bodhan(014)				00207800	Rampur
Less than 5				00207300	Pothangal
	00202400	Fathepur		00205400	Vallabhapur
5-10				00206400	Ramanpalle
	00201300	Hangarga		00206800	Kotgiri
	00204700	Minarpalle	11-20		
	00201900	Pegadpalle		00207600	Ekklapur
11-20				00205800	Hegdoli
	00203700	Amdapur		00208300	Kallur
	00205000	Ootpalle		00206500	Chikatpalle
	00202900	Saloor		00208900	Sudlam
	00203800	Achampalle (Rural)	21-30	00206200	Raikur
	00204300	Salampad			
	00203000	Jadijamalpur		00205200	Sompur
	00203500	Erajpalle		00207200	Tirmalapur
	00201700	Kaldurthi		00207100	Hangerga
	00204200	Komanpalle		00206100	Siddapur
	00204800	Bhavanipet		00206000	Ethonda
21-30				00208000	Kothapalle
	00204900	Sangam		00205100	Sunkini
	00201400	Kopperga		00206300	Lingampalle
	00202700	Hunsa		00205900	Yadgarpur
	00204400	Penta Khurd	31-40	00205600	Kollur
	00203900	Bodhan (Rural)			
	00202000	Penta Kalan		00205300	Takli
	00201800	Mavandi (Khurd)		00207000	Karegoan
	00202600	Mandharna		00208200	Kodcherla
				00205500	Domaledgi

APPENDIX VIIA- VILLAGE DIRECTORY (Contd..)

LIST OF VILLAGES ACCORDING TO THE PROPORTION OF THE SCHEDULED CASTES TO THE TOTAL POPULATION BY RANGES

Range of Scheduled Castes Population (Percentages)	Location code number	Name of village	Range of Scheduled Castes Population (Percentages)	Location code number	Name of village
1	2	3	1	2	3
41-50				00211100	Kharag
	00208500	Lingapur	51-75		
	00208400	Gannavaram		Nil	
51-75			76 and above	00211600	Lachmapur
76 and above					
	00208600	Baswapur			
	Nil				
			Name of Mandal Parishad: Jukkal(017)		
Name of Mandal Parishad: Madnoor(016)			Less than 5	Nil	
Less than 5					
	Nil		5-10	00216300	Lingampalle
5-10					
	Nil		11-20	00215000	Kowlas
11-20				00215600	Dostpalle
	00209200	Pedda Shekkarga		00215700	Siddapur
	00210900	Madnur		00214300	Pedda Ghulla
	00210300	Elegaon		00214000	Pedda Edgi
	00211500	Mainur		00216500	Shivapur
	00210400	Kurla		00215100	Mohammadabad
	00210500	Enbhura		00216000	Wajrakhandi
	00212800	Pedda Eklara		00214600	Jukkal
	00212000	Sultanpet		00213800	Nagalgaon
21-30				00213400	Hangarga
	00209300	Gojegaon		00216400	Pocharam
	00210700	Mogha			
	00211000	Keroor	21-30	00215200	Khandeballoor
	00211900	Mallapur		00213300	Madhapur
	00210600	Dongli		00214800	Ladegaon
	00209100	Chinna Shekkarga		00214200	Kanthali
	00211200	Chinna Thadugur		00213900	Chinna Edgi
	00212600	Dhannoor		00214400	Chinna Ghulla
	00212300	Kotchira		00214100	Longaon
	00210200	Mahdan Hipperga		00215300	Baswapur
	00213000	Rusegaon		00213200	Chandegaon
	00211400	Awalgaon		00215900	Dongaon
	00211800	Dhoti		00214900	Khemraja Kallali
	00212500	Somoor		00216100	Babulgaon
	00211300	Pedda Thadgur		00214500	Gundoor
	00209700	Limboor		00215800	Sopur
	00212200	Shekhapur		00216600	Savargaon
31-40			31-40		
	00213100	Lachan		00215500	Bangarpalle
	00209000	Salabathpur		00213500	Kathalwadi
	00209800	Hassa Takli		00213700	Padampalle
	00209900	Pedda Takli		00213600	Bijjalwadi
	00212900	Rachoor			
	00210000	Sirpur	41-50	Nil	
	00211700	Marepalle			
	00212400	Antapur	51-75		
	00209500	Thadi Hipperga		00216200	Mailar
41-50			76 and above		
	00209400	Sonala		Nil	
	00212700	Chinna Eklara			

APPENDIX VIIA- VILLAGE DIRECTORY (Contd..)

LIST OF VILLAGES ACCORDING TO THE PROPORTION OF THE SCHEDULED CASTES TO THE TOTAL POPULATION BY RANGES

Range of Scheduled Castes Population (Percentages)	Location code number	Name of village	Range of Scheduled Castes Population (Percentages)	Location code number	Name of village
1	2	3	1	2	3
Name of Mandal Parishad: Bichkunda(018)			5-10		
Less than 5	Nil			00223100	Chinna Annaram
5-10	00217900	Dowlatapur	11-20	00220700	Sambapur
	00217200	Meka		00223500	Durki
	00217300	Hasgul		00221900	Sangam
11-20				00223000	Pedda Damarancha
	00217600	Bichkunda		00222600	Birkoor
	00220200	Anjani		00221300	Namli
	00218800	Bandaranjal		00221700	Hajipur
	00218100	Chinna Dhadgi		00222100	Baswaipalle
	00216800	Mishankallali		00221500	Bommandevpalle
	00218400	Pedda Dhadgi		00221200	Nasurullabad
	00218500	Pulkal		00222700	Kishtapur
	00219900	Pedda Kodapgal		00222400	Mirzapur
	00218600	Wajidnagar		00222200	Kamshetpalle
	00220300	Kheslabad		00221100	Mylaram
	00220100	Wadlam	21-30	00222300	Nachpalle
	00217500	Gopanpalle			
	00219500	Manyapur		00222800	Chincholi
	00219400	Chinna Takkadpalle		00220600	Barangedgi
21-30				00220900	Bairapur
	00218700	Gundenamali		00223200	Veerapur
	00218200	Chinna Devada	31-40		
	00220000	Burugpalle		00220800	Mallapur
	00218900	Rajapur	41-50		
	00219200	Pedda Takkadpalle		Nil	
	00217800	Fathlapur	51-75		
	00219700	Shantapur		NIL	
	00217000	Khatgaon	76 and above		
	00216700	Rajola		Nil	
	00219600	Seetarampalle	Name of Mandal Parishad: Varni(020)		
	00218300	Pedda Devada	Less than 5		
	00216900	Gundekalloor		00225100	Shankaora
31-40				00225600	Mallaram
	00217400	Sirsamundar		00224700	Karegaon
	00217100	Shetloor	5-10		
	00217700	Kandarpalle		00225900	Jalalpur
41-50				00223600	Rudrur
	00219100	Tupdal (Kowlasa)		00224800	Laxmapur
51-75				00226300	Pedmal
76 and above	Nil		11-20		
	Nil			00225200	Varni
				00225700	Jakore
				00225000	Chandur
Name of Mandal Parishad: Birkoor(019)				00224300	Chintakunta
Less than 5				00224200	Mosra
	00221000	Boppaspalle		00223800	Boppapur
	00222000	Ankole		00224600	Thimmapur
	00222500	Timmapur		00225500	Taglepalle

APPENDIX VIIA-VILLAGE DIRECTORY (Contd..)

LIST OF VILLAGES ACCORDING TO THE PROPORTION OF THE SCHEDULED CASTES TO THE TOTAL POPULATION BY RANGES

Range of Scheduled Castes Population (Percentages)	Location code number	Name of village	Range of Scheduled Castes Population (Percentages)	Location code number	Name of village
1	2	3	1	2	3
21-30	00225300	Ambam	5-10		
	00225800	Khunipur			00229200
31-40	00224100	Govoor		00229300	Dharpalle
	00223900	Humnapur	11-20	00229800	Donkal
41-50	00225400	Kondapur			00229400
	00223700	Akbar Nagar		00229600	Nallavalle
	00224000	Ghanpur		00228700	Dammannapet
51-75	Nil			00228500	Challagarga
				00229100	Lolam
76 and above	Nil			00229700	Sirnapalle
				00228600	Dubbak
				00228900	Ramadugu
			21-30	00228400	Mailaram
Name of Mandal Parishad: Dichpalle(021)				00228800	Kesaram
Less than 5			31-40		
	Nil			Nil	
5-10			41-50		
	00228100	Thriambakpeta		Nil	
	00228200	Gannaram	51-75		
	00227300	Mittapalle		Nil	
11-20			76 and above		
	00227000	Yanampalle		Nil	
	00226800	Nadepalle			
	00227400	Rampur	Name of Mandal Parishad: Sirkonda(023)		
	00226900	Suddepalle	Less than 5		
	00227800	Ghanpur		Nil	
	00227700	Dichpalle	5-10		
	00228000	Indalwai		00231400	Kondapur
	00227500	Kamalapur		00231500	Musheernagar
	00226600	Mentrajpalle		00231900	Thumpalle
	00228300	Mallapur		00231800	Pakhal
	00227900	Doosgaon		00230600	Chimanpalle
	00226700	Amruthapur	11-20		
21-30				00230000	Pedda Walgot
	00227200	Koratpalle		00230300	Nyavandi
	00226500	Bardipur		00230400	Ravutla
	00227100	Suddulam		00231000	Kondur
31-40				00231100	Ramadugu
41-50	00226400	Arepalle		00231200	Honnajipet
				00231700	Hussainnagar
51-75	Nil			00231600	Gadkole
				00229900	Rekulapalle
76 and above	Nil			00230900	Sirkonda
			21-30		
				00230700	Pandimadugu
				00230500	Thatpalle
Name of Mandal Parishad: Dharpalle(022)				00230800	Mailaram
Less than 5			31-40		
	Nil			00230200	Chinna Walgot

APPENDIX VIIA- VILLAGE DIRECTORY (Contd..)

LIST OF VILLAGES ACCORDING TO THE PROPORTION OF THE SCHEDULED CASTES TO THE TOTAL POPULATION BY RANGES

Range of Scheduled Castes Population (Percentages)	Location code number	Name of village	Range of Scheduled Castes Population (Percentages)	Location code number	Name of village
1	2	3	1	2	3
41-50	00231300	Kotalapalle	11-20	00236900	Gollapalle
	00230100	Pothnur		00235300	Tirmanpalle
51-75	Nil		00235100	Kolwaral	
	Nil		00235800	Markhal	
76 and above	Nil		00236700	Rangampet	
	Nil		00235900	Modegaon	
Name of Mandal Parishad: Machareddy(024)			00236800	Posanipet	
Less than 5			00236300	Dharmaraopet	
	00234200	BandaRameshwarpalle	00235200	Sadasivanagar	
5-10	00233000	Antampalle	00235500	Radhaipalle	
	00233200	Ghanpur (R)	00235700	Moshampur	
	00232400	Yellampet	21-30	00234600	Padmajiwadi
	00232500	Somarampet		00234800	Thimmajiwadi
11-20	00234000	Wadi	00237200	Kannapur	
	00232900	Machareddy	00235400	Gidda	
	00232200	Reddipet	00237100	Issannapalle	
21-30	00234300	Latchapet	00236600	Adloor Yellareddy	
	00233800	Yellagonda	00236500	Kuprial	
	00233300	Singraipalle	00234900	Dhaggi	
	00233700	Devunipalle	00234500	Bhoompalle	
	00234100	Chukkapur	31-40	00236000	Lingampalle
	00233600	Palwancha		00236200	Jangaon
	00233500	Bhavanipet	00234700	Tukkojiwadi	
	00234400	Ghanpur (M)	00235600	Uppalwai	
	00233100	Issaipet	41-50	00236400	Amarlabanda
	00232300	Annaram		Nil	
31-40	00233900	Faridpet	51-75	00236100	Mudhojiwadi
	00232800	Akkapur		Name of Mandal Parishad: Gandhari(026)	
	00232100	Maddikunta	Less than 5		
	00233400	Potaram	00237600	Yacharam	
41-50	00232700	Rajkhanpet	00239100	Narsapur (Mudholi)	
	Nil		00237400	Durgam	
51-75	Nil		00239700	Medpalle	
	Nil		00240900	Vandrikal	
76 and above	Nil		00239600	Chinnapur	
	Nil		00238200	Boppajiwadi	
Name of Mandal Parishad: Sadasivanagar(025)			5-10	00240600	Petasangam
Less than 5	Nil			00238600	Neral
	5-10	00237000	Ramareddy	00238900	Pedda Gouraram
			00239200	Madholi	
			00237300	Chedmal	
			00240800	Ramalakshmanpalle	

APPENDIX VIIA-VILLAGE DIRECTORY (Contd..)

LIST OF VILLAGES ACCORDING TO THE PROPORTION OF THE SCHEDULED CASTES TO THE TOTAL POPULATION BY RANGES

Range of Scheduled Castes Population (Percentages)	Location code number	Name of village	Range of Scheduled Castes Population (Percentages)	Location code number	Name of village			
1	2	3	1	2	3			
11-20	00254100	Kondapur	41-50	00257500	Brahamajiwadi			
	00255900	Shatpalle		00256800	Chandapur			
	00254600	Motha		00256600	Sangojiwadi			
	00255600	Lingampet		00256500	Kelojiwadi			
	00254700	Yellaram		00258100	Venkayalapalle			
	00255500	Mangaram		51-75	Nil			
	00255800	Perumalla		76 and above	Nil			
	00254300	Banapur		Name of Mandal Parishad: Kamareddy (034) Less than 5	Nil			
	00255100	Jaldipalle			Nil			
	00256200	Pothaipalle			Nil			
00255200	Bhavanipet	5-10						
00254500	Nallamadugu	11-20						
00256000	Polkampet	00259700	Devanpalle					
00254400	Korpole	00260200	Patharajampet					
00255400	Bonal	00260400	Thimmakkapalle					
00255000	Bayampalle	00259900	Sarampalle					
00254800	Lingampalle (Khurd)	00258900	Adloor					
00256100	Kannapur	00260700	Narasannapalle					
31-40	Nil	Kanchmahal	00259800	Lingapur (Rural)				
	41-50		00259800	Kyasampalle				
			00259400	Uggrawai				
51-75	00254000	Kanchmahal	00260300	Chinna Mallareddy				
	Nil		00259100	Gargul				
76 and above	Nil	Name of Mandal Parishad: Tadwai(033) Less than 5	21-30	00259500	Shabdipur			
Name of Mandal Parishad: Tadwai(033) Less than 5	00258600		Siddapur	00260500	Lingayapalle			
	00258300		Santaipet	00260100	Raghavapur			
	5-10		00258400	Gundaram	00259300	Gudem		
				Argonda	31-40	00259600	Rameswarpalle	
				Kondapur		00258700	Tekriyal	
				Krishnajiwadi		00259200	Thimmakkapalle	
				Tadwai		00259000	Isrojiwadi	
				Yerrapahad		41-50	00258800	Elichpur
				Somaram				
		21-30		00257800		Nandiwada	76 and above	Nil
00257900				Chityal		Nil		
00256700				Brahmanpalle		Name of Mandal Parishad: Bhiknoor(035) Less than 5	Nil	
00257200	Devai Palle		5-10	00262400			Kancherla	
00256300	Karadpalle				00260900			Rajampet
00257700	Endriyal							
00256400	Kankal							
00256900	Pedda Demi							

APPENDIX VIIA- VILLAGE DIRECTORY (Concl.)

LIST OF VILLAGES ACCORDING TO THE PROPORTION OF THE SCHEDULED CASTES TO THE TOTAL POPULATION BY RANGES

Range of Scheduled Castes Population (Percentages)	Location code number	Name of village	Range of Scheduled Castes Population (Percentages)	Location code number	Name of village
1	2	3	1	2	3
11-20	00262600	Bhagirathipalle	5-10	00264000	Sitarampalle
	00262200	Mallupalle		00262900	Domakonda
	00261100	Jangampalle	11-20	00264200	Bibipet
	00261800	Bhiknoor		00262800	Mutyampet
	00261000	Pondurthi		00263000	Lingupalle
	00262100	Baswapur	21-30	00262700	Chintamanpalle
	00262500	Isannapalle		00264100	Mohammadapur
	00262300	Peddamallareddy		00263400	Anchanur
	00261300	Tippapur		00263200	Sitarampur
	00261200	Talmdala		00263500	Ambarpet
21-30	00261700	Kachapur	00264300	Malkapur	
	00261400	Rameshwarpalle	00264700	Tujalpur	
	00261600	Laxmidevipalle	00263900	Jangaon	
31-40	00260800	Peddapalle	00264500	Issanagar	
	00261500	Anthampalle	00263300	Sangameshwar	
	00262000	Ryegatlapalle	00264600	Ramchandrapur	
41-50	Nil		31-40	Nil	
	51-75			41-50	
76 and above	Nil			00263600	Konapur
	Nil			00263700	Ramreddipalle
Name of Mandal Parishad: Domakonda(036)			51-75	00264400	Siribibipet
	Less than 5			76 and above	Nil
	Nil				

APPENDIX VII B- VILLAGE DIRECTORY
LIST OF VILLAGES ACCORDING TO THE PROPORTION OF THE SCHEDULED TRIBES TO THE TOTAL POPULATION BY RANGES

Range of Scheduled Tribes Population (Percentages)	Location code number	Name of village	Range of Scheduled Tribes Population (Percentages)	Location code number	Name of village
1	2	3	1	2	3
Name of Mandal Parishad: Ranjal(001)				00176600	Mahantham
Less than 5			31-40	Nil	
	00173900	Dupalle			
	00173600	Bhagepalle	41-50	Nil	
	00173400	Ranjal			
	00173300	Satapur			
5-10			51-75		
	00173500	Tadbiloli		00175500	Maddepalle
	00173800	Kalyapur		00175300	Abbapur (B)
11-20			76 and above		
	00173700	Kunepalle		Nil	
21-30					
	Nil		Name of Mandal Parishad: Nandipet(003)		
31-40			Less than 5		
	Nil			00179000	Talveda
41-50				00179500	Lakkampalle
	Nil			00177200	Ummeda
51-75				00179700	Nandipet
	Nil			00177300	Badgoni
76 and above				00178400	Marampalle
	Nil			00177600	Annaram
				00179300	Mallaram
				00179100	Kamtam
				00180300	Siddapur
				00178600	Shahpur
				00180200	Vannel(Khurd)
				00179800	Velmal
			5-10		
				00178200	Noothpalle
				00180000	Khudavandapur
				00177500	Donkeshwar
				00179200	Ailapur
				00178700	Komatpalle
				00177800	Narkodh
				00177400	Nikalpur
				00178300	Gangasamundar
			11-20		
	00176100	Rampur		00178900	C.H.Kondoor
	00176900	Abbapur (M)		00178800	Mayapur
	00176700	Abhangapatnam		00179400	Chimrajpalle
11-20				00177900	Gadepalle
	00175900	Nagepur		00179600	Bazarkothur
	00175800	Kosli		00179900	Joorpur
	00176800	Dharyapur	21-30		
21-30				00178500	Dattapur
	00175200	Pothangal			

APPENDIX VII B- VILLAGE DIRECTORY (Contd..)

LIST OF VILLAGES ACCORDING TO THE PROPORTION OF THE SCHEDULED TRIBES TO THE TOTAL POPULATION BY RANGES

Range of Scheduled Tribes Population (Percentages)	Location code number	Name of village	Range of Scheduled Tribes Population (Percentages)	Location code number	Name of village
1	2	3	1	2	3
31-40	Nil			00182900	Chakeriyal
41-50	Nil			00185100	Bodepalle
51-75	Nil			00184900	Balkonda
76 and above	Nil			00183000	Kodecherla
				00182700	Soanpet
				00185200	Vannel Bashirabad
				00184000	Nagapur
				00184500	Renjarla
				00184400	Venchariyal
Name of Mandal Parishad: Armur(004)			5-10		
Less than 5	00182000	Armur		00184800	Kisannagar
	00182100	Ankapur		00184100	Mukpal
	00182300	Perkit		00184700	Vempalle
	00181900	Issapalle		00183300	Bussapur
	00181300	Pipri		00183200	Mendora
	00182200	Mamidipalle		00183100	Savel
	00180400	Macherla		00183400	Nallur
	00181400	Manthani		00183800	Jalalpur
	00182500	Kotha Armur		00182800	Doodgaon
	00182600	Govindpet		00184600	Nagampet
	00181500	Merdepalle	11-20		
	00181800	Rampur		00184200	Kothapalle
	00182400	Chepur		00184300	Velgatur
	00181600	Alur	21-30		
	00180700	Magdi		Nil	
5-10			31-40		
	00180500	Degaon		Nil	
	00181200	Fathepur	41-50		
11-20				Nil	
	00181100	Surbiriyal	51-75		
	00180900	Komanpalle		Nil	
	00180600	Amdapur	76 and above		
	00181000	Khanapur		Nil	
21-30					
	Nil		Name of Mandal Parishad: Mortad(006)		
31-40			Less than 5		
	Nil			00186300	Palem
41-50				00185300	Tadpakal
	Nil			00185400	Domchanda
51-75				00185700	Yergatla
	Nil			00186400	Thimmapur
76 and above				00186000	Shetpalle
	Nil			00185600	Tadla Rampur
Name of Mandal Parishad: Balkonda(005)				00186500	Mortad
Less than 5				00186900	Vaddiyat
	00185000	Chittapur		00186200	Donkal

APPENDIX VIIB- VILLAGE DIRECTORY (Contd..)

LIST OF VILLAGES ACCORDING TO THE PROPORTION OF THE SCHEDULED TRIBES TO THE TOTAL POPULATION BY RANGES

Range of Scheduled Tribes Population (Percentages)	Location code number	Name of village	Range of Scheduled Tribes Population (Percentages)	Location code number	Name of village
1	2	3	1	2	3
5-10	00185900	Thurat		00190200	Muchkur
				00190400	Bachanpalle
11-20	00186600	Sunkat		00190500	Pallikonda
	00185500	Gumeriyal		00189500	Puranipet
				00189600	Bheemgal
21-30	00185800	Battapur		00189300	Mendhora
	00186100	Dharmora		00190300	Pipri
31-40	Nil		5-10	00189400	Babanagar
41-50	Nil		11-20	Nil	
51-75	Nil			00188900	Pedda Bheemgal
				00190000	Gongappul
76 and above	Nil		21-30	00189200	Kupkal
	Nil			00189900	Sikandrapur
Name of Mandal Parishad: Kammarpalle(007)			31-40	00191100	Devakkapet
Less than 5			41-50	00190600	Devan Palle
	00187700	Konasamandar	51-75	Nil	
	00187600	Basheerabad	76 and above	00190800	Rahathnagar
	00187300	Kammar Palle		00190700	Karepalle
	00187500	Choutupalle		00191000	Thallapalle
5-10	00187000	Uploor		00190900	Gangarai
	00187400	Hasakothur	Name of Mandal Parishad: Velpur(009)		
11-20	00187200	Nagapur	Less than 5		
	00188000	Narsapur		00192400	Narkhoda
	00187900	Dammanpet (Ameernagar)		00191800	Venkatapur
21-30	00188200	Konapur		00191600	Kuknur
	Nil			00192000	Velpur
31-40	00187100	Dammannapet		00192600	Kothapalle
41-50	00188100	Inayat Nagar		00192300	Janakampeta
	Nil			00192700	Aklur
51-75	00188700	Manal		00191500	Anksapur
				00191900	Mothe
76 and above	00188500	Gudilingapur		00192100	Ameenapur
			5-10	00191300	Padgal
Name of Mandal Parishad: Bheemgal(008)				Nil	
Less than 5			11-20	Nil	
	00189100	Jagriyal	21-30	Nil	

APPENDIX VIIB- VILLAGE DIRECTORY (Contd..)

LIST OF VILLAGES ACCORDING TO THE PROPORTION OF THE SCHEDULED TRIBES TO THE TOTAL POPULATION BY RANGES

Range of Scheduled Tribes Population (Percentages)	Location code number	Name of village	Range of Scheduled Tribes Population (Percentages)	Location code number	Name of village
1	2	3	1	2	3
31-40				00195100	Gottimukkala
	Nil			00194800	Mamdapur
41-50				00195600	Gutpa
	Nil			00195000	Venkatapur
51-75			21-30	00196200	Amrad
76 and above	Nil			00195400	Makloor
	Nil			00194400	Dharmora
				00196400	Madanpalle
				00196100	Manik Bhandar
Name of Mandal Parishad: Jakranpalle(010)			31-40	Nil	
Less than 5	00193000	Narayanpet	41-50	Nil	
	00193300	Thorlikonda	51-75		
	00193400	Kolipaka		00195900	Singampalle
	00194200	Chintalur	76 and above	Nil	
	00194100	Kaligote			
	00193100	Argul			
	00193800	Sikindrapur			
5-10			Name of Mandal Parishad: Nizamabad (012)		
	00193500	Jakranpalle	Less than 5	00199000	Mullangi
	00193900	Padkal		00196800	Jalalpur
11-20				00197700	Gopanpalle
	00192900	Lakshmapur		00196900	Palda
21-30				00196600	Gundaram
	00192800	Munpalle		00198200	Mugpal
	00193700	Poppalpalle		00196500	Malkapur
31-40	Nil			00197200	Kalur
41-50				00197900	Pangra
	00193600	Madhapur		00198000	Borgaon (P)
51-75	Nil			00198300	Nyalkal
76 and above	Nil			00197100	Kondur
	Nil			00198800	Sirpur
				00196700	Laxmapur
Name of Mandal Parishad: Makloor(011)			5-10		
Less than 5	00195300	Mullangi (Binala)		00197000	Tirmanpalle
	00195200	Bonkanpalle	11-20	00198600	Muthakunta
	00195500	Kalladi		00199700	Manchippa
	00195800	Chinnapur		00199200	Chinnapur
	00194700	Metpalle		00199100	Kulaspur
5-10			21-30		
	00196000	Borgaon (Kalan)		00197500	Sarangapur
	00195700	Mamidipalle		00199400	Mudakpalle
11-20			31-40		
	00194600	Vallabhapur		00198500	Mallaram

APPENDIX VII B- VILLAGE DIRECTORY (Contd..)

LIST OF VILLAGES ACCORDING TO THE PROPORTION OF THE SCHEDULED TRIBES TO THE TOTAL POPULATION BY RANGES

Range of Scheduled Tribes Population (Percentages)	Location code number	Name of village	Range of Scheduled Tribes Population (Percentages)	Location code number	Name of village	
1	2	3	1	2	3	
41-50	00198400	Dharmaram	21-30	00204700	Minarpalle	
	Nil			00205000	Ootpalle	
51-75	00198700	Malkapur (J)	31-40	Nil		
	00199500	Kalpole		41-50	00203800	Achampalle (Rural)
76 and above	00199900	Yellamkunta	51-75		Nil	
	00199800	Amrabad		76 and above	Nil	
	00199600	Bhairapur			Nil	
Name of Mandal Parishad: Yedpalle(013)			Name of Mandal Parishad: Kotgiri(015)			
Less than 5			Less than 5			
	00200200	Jaithapur		00207300	Pothangal	
	00200400	Jankampet		00206800	Kotgiri	
	00200100	Brahammanpalle		00208300	Kallur	
5-10	00200700	Yedpalle		00206200	Raikur	
	00200500	Thanekalan		00207600	Ekklaspur	
11-20	Nil			00206000	Ethonda	
21-30	Nil			00206400	Ramanpalle	
31-40	Nil		5-10	00207000	Karegoan	
41-50	Nil		11-20	Nil		
51-75	Nil			00208800	Adkas Palle	
76 and above	Nil		21-30	00207800	Rampur	
	Nil		31-40	00208000	Kothapalle	
	Nil		41-50	00208100	Jallapalle	
Name of Mandal Parishad: Bodhan(014)			51-75	00208900	Sudlam	
Less than 5			76 and above	Nil		
	00201700	Kaldurthi		00208700	Bareedpur	
	00203700	Amdapur	Name of Mandal Parishad: Madnoor(016)			
	00203500	Erajpalle	Less than 5			
	00204800	Bhavanipet		00212700	Chinna Eklara	
	00204900	Sangam		00209900	Pedda Takli	
	00204400	Penta Khurd		00212800	Pedda Eklara	
5-10	00203900	Bodhan (Rural)		00211500	Mainur	
	00203400	Narsapur		00212000	Sultanpet	
11-20	Nil			00211300	Pedda Thadgur	

APPENDIX VII B- VILLAGE DIRECTORY (Contd..)

LIST OF VILLAGES ACCORDING TO THE PROPORTION OF THE SCHEDULED TRIBES TO THE TOTAL POPULATION BY RANGES

Range of Scheduled Tribes Population (Percentages)	Location code number	Name of village	Range of Scheduled Tribes Population (Percentages)	Location code number	Name of village
1	2	3	1	2	3
	00211000	Keroor			
	00210900	Madnur			
	00210600	Dongli			
5-10	Nil			00219900	Pedda Kodapgal
11-20	Nil			00217700	Kandarpalle
21-30	Nil			00219700	Shantapur
31-40	Nil			00217000	Khatgaon
41-50	00209300	Gojegaon		00217600	Bichkunda
51-75	Nil		5-10	00218400	Pedda Dhadgi
76 and above	Nil			00218800	Bandaranjal
	Nil			00218500	Pulkal
				00220300	Kheslabad
				00219600	Seetarampalle
				00218900	Rajapur
			11-20	00220200	Anjani
				00220400	Begampur
			21-30	Nil	
Name of Mandal Parishad: Jukkal(017)			31-40	Nil	
Less than 5	00215200	Khandeballoor	41-50	00220100	Wadlam
	00216200	Mailar	51-75	00220000	Burugpalle
	00214600	Jukkal	76 and above	Nil	
	00213200	Chandegaon			
	00215000	Kowlas			
	00215300	Baswapur			
	00214000	Pedda Edgi			
	00216100	Babulgaon			
5-10	00214500	Gundoor	Name of Mandal Parishad: Birkoor(019)		
	00214200	Kanthali	Less than 5	00223500	Durki
11-20	00215100	Mohammadabad		00220600	Barangedgi
	00215900	Dongaon		00221300	Namli
	00214300	Pedda Ghulla		00223200	Veerapur
21-30	00216500	Shivapur		00221200	Nasurullabad
	00215700	Siddapur		00221500	Bommandevpalle
	00215600	Dostpalle	5-10	00220800	Mallapur
31-40	00216300	Lingampalle		00222600	Birkoor
41-50	00216600	Savargaon	11-20	00222300	Nachpalle
51-75	00216400	Pocharam	21-30	00222500	Timmapur
76 and above	Nil		31-40	00221100	Mylaram
	Nil			Nil	

APPENDIX VII B- VILLAGE DIRECTORY (Contd..)

LIST OF VILLAGES ACCORDING TO THE PROPORTION OF THE SCHEDULED TRIBES TO THE TOTAL POPULATION BY RANGES

Range of Scheduled Tribes Population (Percentages)	Location code number	Name of village	Range of Scheduled Tribes Population (Percentages)	Location code number	Name of village
1	2	3	1	2	3
41-50				00226500	Bardipur
	00221700	Hajipur		00227100	Suddulam
51-75				00227400	Rampur
	00222000	Ankole	5-10		
	00220700	Sambapur		00227800	Ghanpur
	00221000	Boppaspalle		00226900	Suddepalle
	00221900	Sangam		00227700	Dichpalle
76 and above	Nil			00227000	Yanampalle
Name of Mandal Parishad: Varni(020)			11-20		
Less than 5				00227500	Kamalapur
	00225300	Ambam		00228000	Indalwai
	00223600	Rudrur		00227200	Koratpalle
	00223900	Humnapur		00226800	Nadepalle
	00223700	Akbar Nagar		00227300	Mittapalle
	00223800	Boppapur	21-30		
	00224100	Govoor		00227900	Doosgaon
	00225000	Chandur	31-40		
	00225900	Jalalpur		00228200	Gannaram
	00225400	Kondapur		00226600	Mentrajpalle
	00224300	Chintakunta	41-50		
	00224200	Mosra		Nil	
5-10			51-75		
	00225200	Varni		Nil	
	00225500	Taglepalle	76 and above		
	00224800	Laxmapur		00228100	Thriambakpeta
11-20				00227600	Bibipur
	00224000	Ghanpur	Name of Mandal Parishad: Dharpalle(022)		
21-30			Less than 5		
	00225700	Jakore		00228900	Ramadugu
31-40				00228400	Mailaram
	00225600	Mallaram		00229100	Lolam
41-50			5-10		
	00226300	Pedmal		00229700	Sirnapalle
51-75	Nil			00229300	Dharpalle
76 and above			11-20		
	00225100	Shankaoora		00229600	Nallavalle
	00224700	Karegaon	21-30		
	00226100	Medpalle		00228600	Dubbak
	00224900	Rajpet		00229200	Govindpalle
	00226000	Sayeedpur		00229800	Donkal
	00226200	Siddapur	31-40		
Name of Mandal Parishad: Dichpalle(021)				00229400	Gouraram
Less than 5			41-50		
	00226700	Amruthapur		00228700	Dammannapet

APPENDIX VII B- VILLAGE DIRECTORY (Contd.)

LIST OF VILLAGES ACCORDING TO THE PROPORTION OF THE SCHEDULED TRIBES TO THE TOTAL POPULATION BY RANGES

Range of Scheduled Tribes Population (Percentages)	Location code number	Name of village	Range of Scheduled Tribes Population (Percentages)	Location code number	Name of village
1	2	3	1	2	3
51-75			11-20		
	Nil			00233500	Bhavanipet
76 and above				00232300	Annaram
	00229500	Vengalpad		00232900	Machareddy
			21-30		
				00232200	Reddipet
Name of Mandal Parishad: Sirkonda(023)			31-40		
Less than 5				00234400	Ghanpur (M)
	00231100	Ramadugu	41-50		
	00230900	Sirkonda		Nil	
	00230200	Chinna Walgot	51-75		
	00231600	Gadkole		00232500	Somarampet
5-10				00232400	Yellampet
	00230300	Nyavandi	76 and above		
	00230000	Pedda Walgot		00232600	Tadkapalle
	00231000	Kondur		00233200	Ghanpur (R)
	00230100	Pothnur			
	00229900	Rekulapalle	Name of Mandal Parishad: Sadasivanagar(025)		
11-20			Less than 5		
	00231700	Hussainnagar		00236300	Dharmaraopet
21-30				00234500	Bhoompalle
	00231200	Honnajipet		00235800	Markhal
	00230400	Ravutla		00234600	Padmajiwadi
31-40				00235300	Tirmanpalle
	00230600	Chimanpalle		00235700	Moshampur
41-50				00236600	Adloor Yellareddy
	00231300	Kotalapalle		00235200	Sadasivanagar
	00231400	Kondapur		00235400	Gidda
	00230500	Thatpalle		00237000	Ramareddy
51-75				00235600	Uppalwai
	00231900	Thumpalle		00235100	Kolwaral
	00230700	Pandimadugu	5-10		
76 and above				Nil	
	00231800	Pakhal	11-20		
	00231500	Musheernagar		Nil	
Name of Mandal Parishad: Machareddy(024)			21-30		
Less than 5				00236800	Posanipet
	00233400	Potaram		00237200	Kannapur
	00233100	Issaipet	31-40		
	00234100	Chukkapur		Nil	
	00234300	Latchapet	41-50		
	00232700	Rajkhanpet		Nil	
	00233600	Palwancha	51-75		
	00233800	Yellaponda		Nil	
5-10			76 and above		
	Nil			Nil	

APPENDIX VII B- VILLAGE DIRECTORY (Contd..)

LIST OF VILLAGES ACCORDING TO THE PROPORTION OF THE SCHEDULED TRIBES TO THE TOTAL POPULATION BY RANGES

Range of Scheduled Tribes Population (Percentages)	Location code number	Name of village	Range of Scheduled Tribes Population (Percentages)	Location code number	Name of village
1	2	3	1	2	3
Name of Mandal Parishad: Gandhari(026)			21-30		
Less than 5				00241700	Hanmajipet
	00238900	Pedda Gouraram		00242200	Borlam
	00240000	Thimmapuram		00242800	Tirmalapur
	00239200	Madholi	31-40		
5-10				Nil	
	00240200	Gandhari	41-50		
11-20				00241400	Pocharam
	00240800	Ramalakshmanpalle	51-75		
	00237300	Chedmal		00241500	Chinna Rampur
	00240500	Brahmanpalle	76 and above		
	00239500	Gandivet		Nil	
	00239800	Pothangal (Kalan)	Name of Mandal Parishad: Pitlam(028)		
21-30			Less than 5		
	00240700	Mathsangam		00244400	Chinna Kodapgal
	00239700	Medpalle		00243500	Bollakpalle
	00238300	Tipparam	5-10		
	00237800	Vajjepalle (Khurd)		00244700	Pedda Annaram
31-40				00245500	Pitlam
	00238800	Naglur	11-20		
	00240600	Petasangam		00245400	Thimmanagar
41-50				00244300	Dharmaram
	00240400	Gurjal		00243000	Katepalle
	00238000	Burgul	21-30		
	00237400	Durgam		00245600	Nagampalle
51-75				00245000	Karegaon
	00238600	Neral		00244600	Brahmanpalle
	00237500	Somaram		00244500	Kishtapur
76 and above			31-40		
	00237600	Yacharam		00243300	Bandapalle
	00239000	Venkatapur		00243900	Siddapur
	00238400	Gujjul		00243600	Chinna Gouraram
	00238700	Katewadi	41-50		
				Nil	
Name of Mandal Parishad: Banswada(027)			51-75		
Less than 5				00244800	Pothreddypalle
	00241800	Sangojipet	76 and above		
	00241300	Desaipet		00243100	Koranpalle
	00242300	Banswada	Name of Mandal Parishad: Nizamsagar(029)		
	00242600	Tadkole	Less than 5		
5-10				00248100	Velugunur
	00242000	Ibrahimpet		00248000	Narsingraopalle
11-20				00247300	Gunkul
	00241600	Khadlapur		00247200	Boorgul
	00241900	Konapur			

APPENDIX VII B- VILLAGE DIRECTORY (Contd.)

LIST OF VILLAGES ACCORDING TO THE PROPORTION OF THE SCHEDULED TRIBES TO THE TOTAL POPULATION BY RANGES

Range of Scheduled Tribes Population (Percentages)	Location code number	Name of village	Range of Scheduled Tribes Population (Percentages)	Location code number	Name of village	
1	2	3	1	2	3	
5-10	00248400	Achampet	31-40	00249100	Jankampalle (Khurd)	
	00248200	Brahmanpalle		00250300	Timmapur	
	00248500	Banjepalle		00251700	Sivapur	
	00246200	Singitham				
11-20	00246700	Komalancha	41-50	Nil		
	00246600	Galipur	51-75	Nil		
	00245800	Telagapoor		76 and above	00249400	Hajipur
	00247600	Waddepalle				
21-30	00247700	Mallur				
	00246800	Tunkepalle	Name of Mandal Parishad: Nagireddipet(031)			
31-40	00248600	Hasanpalle	Less than 5			
	00247000	Shairkhanpalle		00253500	Chinur	
	Nil			00253700	Malthummeda	
41-50	Nil			00253000	Tandur	
	Nil			00252000	Jalalpur	
51-75	00246500	Maqdumpur		00253800	Vadalparthi	
	00245700	Sanivarpet	5-10	00253600	Golilingal	
76 and above				00253400	Nagireddy pet	
				00252500	Dharmareddy	
				00252600	Raghavapalle	
				00253300	Lingampalle (Kalan)	
				11-20	Nil	
				21-30	Nil	
				31-40	00252400	Bollaram
				41-50	00252300	Zapti Jankampalle
				51-75	Nil	
				76 and above	Nil	
Name of Mandal Parishad: Yellareddy(030)			Name of Mandal Parishad: Lingampet(032)			
Less than 5			Less than 5			
	00249600	Timmareddy		00255100	Jaldipalle	
	00251100	Rudraram		00254400	Korpole	
	00249900	Somawarpet		00255200	Bhavanipet	
	00251500	Machapur		00256000	Polkampet	
	00250100	Yellareddy		00255500	Mangaram	
	00249500	Lingareddipet				
	00251300	Jangamaipalle	5-10	00255600	Lingampet	
	00249300	Laxmapur				
	00249700	Annasagar				
	00248900	Vellutla				
5-10	00250500	Devanpalle				
	00251400	Brahmanpalle				
11-20	00250700	Mallaipalle				
	00249000	Advilingal				
	00250200	Gandimasanipet				
	00251600	Bhiknoor				
21-30	00250400	Misanpalle				

APPENDIX VII B- VILLAGE DIRECTORY (Contd..)

LIST OF VILLAGES ACCORDING TO THE PROPORTION OF THE SCHEDULED TRIBES TO THE TOTAL POPULATION BY RANGES

Range of Scheduled Tribes Population (Percentages)	Location code number	Name of village	Range of Scheduled Tribes Population (Percentages)	Location code number	Name of village
1	2	3	1	2	3
11-20	00254600	Motha	51-75	Nil	
	00255900	Shatpalle		76 and above	Nil
	00255700	Shetpalle			
	00254300	Banapur			
	21-30	00256200	Pothaipalle	Name of Mandal Parishad: Kamareddy (034)	
00255300		Rampur	Less than 5		
00254900		Nagaram		00260300	Chinna Mallareddy
00254500		Nallamadugu		00259900	Sarampalle
00254800		Lingampalle (Khurd)		00260500	Lingayapalle
31-40	00255400	Bonal		00259700	Devanpalle
	00256100	Kannapur		00260400	Thimmakapalle
				00259100	Gargul
				00259400	Uggrawai
				00259300	Gudem
41-50	00255800	Perumalla	5-10	00259000	Isrojiwadi
	00255000	Bayampalle			
51-75	00254200	Mombajipet		Nil	
	00254100	Kondapur	11-20		
76 and above	Nil		21-30	00259600	Rameswarpalle
	Nil		31-40	00259500	Shabdipur
Name of Mandal Parishad: Tadwai(033)				00260100	Raghavapur
Less than 5				00260000	Kyasampalle
5-10	00256400	Kankal	41-50		
	00256700	Brahmanpalle		Nil	
	00257000	Yerrapahad	51-75		
	00256900	Pedda Demi	76 and above	Nil	
	00256800	Chandapur			
	00257900	Chityal			
	00257100	Tadwai		Nil	
	00258200	Argonda	Name of Mandal Parishad: Bhiknoor(035)		
			Less than 5		
				00260900	Rajampet
			00261700	Kachapur	
			00262100	Baswapur	
			00261300	Tippapur	
			00261400	Rameshwarpalle	
			00261800	Bhiknoor	
			00262300	Peddamalla	
			00262500	Isannapalle	
			00262600	Bhagirathipalle	
			00261500	Anthampalle	
			00261100	Jangampalle	

APPENDIX VII B- VILLAGE DIRECTORY (Concl'd.)

LIST OF VILLAGES ACCORDING TO THE PROPORTION OF THE SCHEDULED TRIBES TO THE TOTAL POPULATION BY RANGES

Range of Scheduled Tribes Population (Percentages)	Location code number	Name of village	Range of Scheduled Tribes Population (Percentages)	Location code number	Name of village
1	2	3	1	2	3
5-10				00263500	Ambarpet
	00261200	Talmadla		00264700	Tujalpur
11-20				00263300	Sangameshwar
	00262200	Mallupalle		00262900	Domakonda
21-30				00262800	Mutyampet
	Nil			00264300	Malkapur
31-40				00263800	Yadaram
	Nil		5-10	00263600	Konapur
41-50				Nil	
	Nil		11-20	Nil	
51-75				Nil	
	Nil		21-30	Nil	
76 and above				Nil	
	Nil		31-40	Nil	
				Nil	
Name of Mandal Parishad: Domakonda(036)			41-50	Nil	
Less than 5				Nil	
	00264100	Mohammadapur	51-75	Nil	
	00263900	Jangaon		Nil	
	00264200	Bibipet	76 and above	Nil	
	00264400	Siribibipet		Nil	

APPENDIX VIII - VILLAGES DIRECTORY

STATEMENT SHOWING NUMBER OF GIRLS SCHOOLS IN THE VILLAGES

Sl.No.	Name of Mandal Parishad	Village Location Code Number	Name of Village	Number of girls schools			
				Primary School	Middle School	Matriculation/ Secondary School	Higher Secondary/ PUC/ Intermediate/ Junior College
1	2	3	4	5	6	7	8
1	Navipet	00176200	Navipet	-	1	1	-
2	Nandipet	00180000	Khudavandapur	1	-	-	-
		00177500	Donkeshwar	1	-	-	-
		00178900	C.H.Kondoor	1	-	-	-
		00179800	Velmal	1	-	-	-
3	Armur	00182000	Armur	-	1	1	1
4	Balkonda	00182800	Doodgoan	-	2	2	-
		00183200	Mendora	1	-	-	-
		00183300	Bussapur	1	-	-	-
		00184500	Ranjarla	1	-	-	-
5	Kammarpalle	00187300	Kammarpalle	1	-	-	-
6	Bheemgal	00189600	Bheemgal	1	1	1	-
7	Velpur	00191200	Lakhora	1	-	-	-
		00191300	Padgal	1	-	-	-
		00191500	Anksapur	1	-	-	-
		00191900	Mothe	1	-	-	-
		00192000	Velpur	1	1	-	-
		00192400	Narkhoda	1	-	-	-
8	Jakranpalle	00193900	Padkal	1	-	-	-
9	Nizamabad	00197400	Khanapur	1	-	-	-
		00198000	Borgoan(P)	1	-	-	-
		00198300	Nyalkal	1	-	-	-
		00199400	Mudakpalle	1	-	-	-
10	Bodhan	00202700	Hunsa	1	1	-	-
		00202900	Saloor	1	-	-	-
		00203500	Erajpalle	1	1	-	-
		00204400	Pentakhurd	1	-	-	-
11	Kotgiri	00206000	Ethonda	1	-	-	-
		00206800	Kotgiri	1	-	-	-
		00207300	Pothangal	1	-	-	-
12	Madnoor	00209200	Pedda Shekkarga	1	-	-	-
		00210600	Dongli	1	1	-	-
		00210900	Madnur	2	1	1	-
		00211500	Mainur	1	-	-	-
		00212300	Kotchira	1	1	-	-
		00212800	Pedda Eklara	1	-	-	-
		00213100	Lachan	1	-	-	-
13	Jukkal	00215200	Khandeballoor	1	-	-	-
14	Bichkunda	00217600	Bichkunda	1	1	1	-
15	Birkoor	00220900	Bairapur	1	-	-	-

APPENDIX - VIII (Concl'd.)

STATEMENT SHOWING NUMBER OF GIRLS SCHOOLS IN THE VILLAGES

Sl.No.	Name of Mandal Parishad	Village Location Code Number	Name of Village	Number of girls schools			
				Primary School	Middle School	Matriculation/ Secondary School	Higher Secondary/ PUC/ Intermediate/ Junior College
1	2	3	4	5	6	7	8
		00221500	Bommandevpalle	1	-	-	-
16	Varni	00223600	Rudrur	1	1	1	-
		00225200	Varni	-	1	1	-
17	Dichpalle	00226500	Bardipur	-	1	1	1
		00227800	Ghanpur	1	1	-	-
		00228000	Indalwai	1	-	-	-
18	Dharpalle	00229300	Dharpalle	1	-	-	-
19	Sirkonda	00230900	Sirkonda	1	-	-	-
20	Machareddy	00232300	Annaram	2	-	-	-
		00233100	Issaipet	1	-	-	-
		00233500	Bhavanipet	1	-	-	-
		00233900	Faridpet	1	-	-	-
21	Sadasivanagar	00235200	Sadasivanagar	1	1	-	-
		00236600	Adloor Yellareddy	1	-	-	-
		00237000	Ramareddy	1	1	1	-
22	Gandhari	00240200	Gandhari	1	-	-	-
23	Banswada	00242000	Ibrahimpet	1	-	-	-
		00242300	Banswada	2	1	1	-
		00242800	Tirmalapur	1	-	-	-
24	Pitlam	00245500	Pitlam	1	1	1	-
25	Yellareddy	00250100	Yellareddy	1	1	1	-
26	Nagireddypet	00253000	Tandur	1	-	-	-
		00253400	Nagireddypet	1	-	-	-
		00253700	Malthummeda	1	-	-	-
		00253900	Pocharam	1	-	-	-
27	Lingampet	00255600	Lingampet	1	1	1	-
28	Tadwai	00256700	Brahmanpalle	1	-	-	-
		00257000	Yerrapahad	-	1	1	-
		00257900	Chityal	1	-	-	-
		00258500	Kondapur	1	-	-	-
29	Bhiknoor	00261800	Bhiknoor	1	1	1	-
30	Domakonda	00262900	Domakonda	-	1	1	-
		00264200	Bibipet	-	1	1	-
DISTRICT TOTAL				68	26	19	2

APPENDIX IX - VILLAGE DIRECTORY
LIST OF DEGREE COLLEGES BY VILLAGE / TOWN IN THE DISTRICT

Sl. No.	Name of Mandal Parishad	Village / Town Location Code Number	Name of Village / Town	Name of Degree College
1	2	3	4	5
1	Armur	00182000	Armur	Government Degree College
2	Nizamabad	40201000	Nizamabad (M)	1. Government Degree College(Giriraj) 2. A.H.Mahavidyalaya 3. Women's degree College 4. Sri Sai Raghavendra College,Near, Air Station. 5. Nishta College, Near, Vijaya Talkies 6. Gouthami College, Khaleelwadi 7. Church of South India Degree College.
3	Bodhan	40202000	Bodhan (M)	1. Government Degree College 2. Vasu Degree College
4	Bichkunda	00217600	Bichkunda	Government Degree College
5	Banswada	00242300	Banswada	Government Degree College
6	Kamareddy	40203000	Kamareddy (M)	1.Government Degree College 2.P.V.P. Oriental College(Evening)

APPENDIX X - VILLAGE DIRECTORY
LIST OF HOSPITALS BY VILLAGE / TOWN IN THE DISTRICT

Sl. No.	Name of Mandal Parishad	Village / Town Location Code Number	Name of Village / Town	Name of Hospital
1	2	3	4	5
1	Navipet	00176200	Navipet	Saraswathi Hospital
2	Armur	00182000	Armur	1. M.J. Hospital 2. Taluk Hospital
3	Balkonda	00184800 00184900 00182800	Kisannagar Balkonda Doodgaon	Government Hospital Government Hospital 1. C.S.I. Hospital 2. Mission Hospital
4	Kamareddy	40203000	Kamareddy (M)	1. Area Hospital 2. Lalith Eye Hospital 3. Dr. B. Isharaz Hospital
5	Nizamabad	40201000	Nizamabad (M)	1. District Hospital 2. Railway Hospital 3. Archana Hospital 4. Deccan Hospital 5. Meher Hospital 6. Pragathi Hospital 7. Sri Maruthi Hospital 8. Suhog Childrens Hospital 9. Vijaya Hospital
6	Bodhan	40202000	Bodhan (M)	Area Hospital
7	Kammarpalle	00187500	Choutupalle	Government Hospital
8	Kotgiri	00206800	Kotgiri	Government Hospital
9	Bichkunda	00217600	Bichuknda	Government Hospital
10	Banswada	00242300	Banswada	Area Hospital
11	Yellareddy	00250100	Yellareddy	1. Sri Rama Hospital 2. Jeevandam Hospital
12	Velpur	00191400	Pochampalle	Project Hospital
13	Dichpalle	00227700	Dichpalle	Victoria Hospital
14	Lingampet	00255600	Lingampet	Lakshmi Kantham General Hospital

APPENDIX XI - VILLAGE DIRECTORY
LIST OF BANKS BY VILLAGE / TOWN IN THE DISTRICT

Sl. No.	Name of Mandal Parishad	Village / Town Location Code Number	Name of Village / Town	Name of the Bank
1	2	3	4	5
1	Ranjal	00173300	Satapur	State Bank of Hyderabad
		00173400	Ranjal	1. Nizamabad District Central Co-operative Bank. 2. Syndicate Bank
		00173900	Dupalle	Vijaya Bank
2	Navipet	00174300	Binola	State Bank of India
		00175100	Jannipalle	Syndicate Bank
		00175200	Pothangal	Nizamabad District Central Co-operative Bank.
		00175900	Nagepur	Nizamabad District Central Co-operative Bank.
		00176200	Navipet	1. Nizamabad District Central Co-operative Bank. 2. Union Bank of India
3	Nandipet	00177500	Donkeshwar	Syndicate Bank
		00178200	Noothpalle	Andhra Bank
		00178900	C.H.Kondoor	Sree Rama Grameena Bank
		00179700	Nandipet	1. Indian Overseas Bank 2. Nizamabad District Central Co-operative Bank.
		00180000	Khudavandapur	State Bank of Hyderabad
		00179800	Velmal	Canara Bank
		00179200	Ailapur	Corporation Bank
4	Armur	00181600	Alur	Syndicate bank
		00181100	Surbiriyal	State Bank of Hyderabad
		00181200	Fathepur	Sri Rama Grameena Bank
		00181300	Pipri	Nizamabad District Central Co-op. Bank
		00182000	Armur	1. Indian Overseas Bank 2. Sri Rama Grameena Bank 3. State Bank of Hyderabad (2) 4. State Bank of India 5. Vysa Bank Ltd. 6. Armur Co-op Urban Bank Ltd.
		00182100	Ankapur	Andhra Bank
		00182300	Perkit	Andhra Bank
		5	Balkonda	00182700
00183200	Mendora			State Bank of Hyderabad
00184100	Mukpal			Vijaya Bank Ltd.
00184500	Renjarla			Sree Rama Grameena bank
00184800	Kisannagar			State Bank of Hyderabad
00184900	Balkonda			Andhra Bank
00185200	Vannel Bashirabad			State Bank of Hyderabad

APPENDIX XI - VILLAGE DIRECTORY (Contd.)
LIST OF BANKS BY VILLAGE / TOWN IN THE DISTRICT

Sl. No.	Name of Mandal Parishad	Village / Town Location Code Number	Name of Village / Town	Name of the Bank
1	2	3	4	5
6	Mortad	00185700	Yergatla	1.State Bank of Hyderabad 2.Nizamabad District Central Co-op Bank
		00186200	Donkal	State Bank of Hyderabad
		00186300	Palem	State Bank of Hyderabad
		00186500	Mortad	1.State Bank of Hyderabad 2.Nizamabad District Central Co-op Bank
		00186700	Ramannapet	Sree Rama Grameena Bank
7	Kammarpalle	00187300	Kammarpalle	1.State Bank of Hyderabad 2.Andhra Bank
8	Bheemgal	00189600	Bheemgal	1.State Bank of Hyderabad 2.Nizamabad District Central Co-op Bank
		00190200	Muchkur	Vysya Bank Ltd.
		00190500	Pallikonda	State Bank of India
9	Velpur	00191200	Lakhora	Nizamabad District Central Co-op. Bank
		00191300	Padgal	Nizamabad District Central Co-op. Bank
		00191500	Anksapur	1.Andhra Bank 2.Nizamabad District Central Co-op Bank
		00192000	Velpur	1.State Bank of Hyderabad 2.Nizamabad District Central Co-op Bank
		00192400	Narkhoda	Sree Rama Grameena Bank
10	Jakranpalle	00192800	Munpalle	Nizamabad District Central Co-op. Bank
		00193100	Argul	State Bank of Hyderabad
		00193300	Thorlikonda	State Bank of Hyderabad
		00193500	Jakranpalle	Vysya Bank Ltd.
		00193900	Padkal	Vysya Bank Ltd.
11	Makloor	00195400	Makloor	Indian Bank
		00195600	Gutpa	Sree Rama Grameena Bank
		00196200	Amrad	Sree Rama Grameena Bank
12	Nizamabad	00197500	Sarangapur	State Bank of Hyderabad
		00198400	Dharmaram	Dena Bank
		00199700	Manchipa	State Bank of India
13	Yedpalle	00200400	Jankampet	Nizamabad District Central Co-op. Bank
		00200500	Thanekalan	State Bank of Hyderabad
		00200700	Yedpalle	Syndicate Bank

APPENDIX XI - VILLAGE DIRECTORY (Contd.)
LIST OF BANKS BY VILLAGE / TOWN IN THE DISTRICT

Sl. No.	Name of Mandal Parishad	Village / Town Location Code Number	Name of Village / Town	Name of the Bank
1	2	3	4	5
13	Yedpalle (Concl'd.)	00201100	Kurnapalle	Nizamabad District Central Co-op. Bank
14	Bodhan	00201700	Kaldurthi	Sree Rama Grameena Bank
		00202000	Pentakalan	Sree Rama Grameena Bank
		00202900	Saloor	State Bank of Hyderabad
		00203900	Bodhan (Rural)	
		00204300	Salampad	Sree Rama Grameena Bank
		00204800	Bhavanipet	Sree Rama Grameena Bank
		00204900	Sangam	Sree Rama Grameena Bank
15	Kotgiri	00206000	Ethonda	Sree Rama Grameena Bank
		00206800	Kotgiri	1.State Bank of Hyderabad 2.Nizamabad District Central Co-op. Bank
		00207300	Pothangal	State Bank of Hyderabad
16	Madnoor	00210900	Madnur	1.State Bank of Hyderabad 2.Nizamabad District Central Co-op Bank
		00211500	Mainur	Syndicate Bank
		00212800	Pedda Eklara	Sree Rama Grameena Bank
17	Jukkal	00214600	Jukkal	State Bank of Hyderabad
18	Bichkunda	00217600	Bichkunda	1.State Bank of Hyderabad 2.Syndicate Bank 3.Nizamabad District Central Co-op. Bank
		00218500	Pulkal	State Bank of Hyderabad
		00219700	Shantapur	Sree Rama Grameena Bank
		00219900	Pedda Kodapgal	Syndicate Bank
19	Birkoor	00221200	Nasurullabad	1.Indian Overseas Bank 2.Nizamabad District Central Co-op Bank
		00222400	Mirzapur	State Bank of Hyderabad
		00222600	Birkoor	1.Andhra Bank 2.Nizamabad District Central Co-op Bank
		00223500	Durki	1.Syndicate Bank 2.Nizamabad District Central Co-op Bank
20	Varni	00223600	Rudrur	Syndicate Bank
		00224200	Mosra	Syndicate Bank
		00225000	Chandur	State Bank of Hyderabad

APPENDIX XI - VILLAGE DIRECTORY (Contd.)
LIST OF BANKS BY VILLAGE / TOWN IN THE DISTRICT

Sl. No.	Name of Mandal Parishad	Village / Town Location Code Number	Name of Village / Town	Name of the Bank
1	2	3	4	5
20	Varni (Concl'd.)	00225200	Varni	1.Syndicate Bank 2.Nizamabad District Central Co-op Bank
21	Dichpalle	00226500 00226600 00226800 00227300 00227400 00227700 00227800 00228000	Bardipur Mentrajpalle Nadepalle Mittapalle Rampur Dichpalle Ghanpur Indalwai	Nizamabad District Central Co-op. Bank Nizamabad District Central Co-op. Bank Nizamabad District Central Co-op. Bank Vijaya Bank Ltd. Nizamabad District Central Co-op. Bank State Bank of Hyderabad Nizamabad District Central Co-op. Bank 1.Andhra Bank 2.Nizamabad District Central Co-op Bank
22	Dharpalle	00228600 00228900 00229100 00229300 00229700	Dubbak Ramadugu Lolam Dharpalle Sirnapalle	Indian Oversees Bank State Bank of India Nizamabad District Central Co-op. Bank 1.State Bank of Hyderabad 2.Nizamabad District Central Co-op Bank Indian Bank
23	Sirkonda	00230900 00231600	Sirkonda Gadkole	1.Vijaya Bank Ltd. 2.Nizamabad District Central Co-op Bank Sree Rama Grameena Bank
24	Machareddy	00232200 00232900 00233600	Reddipet Machareddy Palawancha	State Bank of Hyderabad State Bank of Hyderabad Sree Rama Grameena Bank
25	Sadasivanagar	00235200 00236600	Sadasivanagar Adloor Yellareddy	1.Andhra Bank 2.Nizamabad District Central Co-op Bank Sree Rama Grameena Bank
26	Gandhari	00237900 00239500 00239800 00240200	Utnur Gandivet Pothangal (Kalan) Gandhari	Sree Rama Grameena Bank Syndicate Bank Syndicate Bank 1.Vysya Bank 2.Nizamabad District Central Co-op Bank
27	Banswada	00241500 00242300	Chinna Rampur Banswada	1.Andhra Bank 2.State Bank of Hyderabad 3.Syndicate Bank

APPENDIX XI - VILLAGE DIRECTORY (Contd.)
LIST OF BANKS BY VILLAGE / TOWN IN THE DISTRICT

Sl. No.	Name of Mandal Parishad	Village / Town Location Code Number	Name of Village / Town	Name of the Bank
1	2	3	4	5
27	Banswada (Concl.)	00242600	Tadkole	4.Nizamabad District Central Co-op Bank Nizamabad District Central Co-op. Bank
		00242800	Tirmalapur	Sree Rama Grameena Bank
28	Pitlam	00243700	Pedda Rampur	Sree Rama Grameena Bank
		00245500	Pitlam	1.Andhra Bank 2.Nizamabad District Central Co-op. Bank
29	Nizamsagar	00247300	Gunkul	Andhra Bank
		00248500	Banjepalle	State Bank of Hyderabad Nizamabad District Central Co-op. Bank
30	Yellareddy	00249300	Laxmapur	Andhra Bank
		00250100	Yellareddy	1.State Bank of Hyderabad 2.Nizamabad District Central Co-op Bank
31	Nagareddipet	00252500	Dharmareddy	Sree Rama Grameena Bank
		00253400	Nagireddypet	1.Nizamabad District Central Co-op. Bank 2.Andhra Bank
32	Lingampet	00255600	Lingampet	1.Indian Oversees Bank 2.Nizamabad District Central Co-op Bank
33	Tadwai	00257000	Yerrapahad	State Bank of Hyderabad
		00257100	Tadwai	Andhra Bank
34	Kamareddy	00260300	Chinna Mallareddy	Sree Rama Grameena Bank
35	Bhiknoor	00260900	Rajampet	State Bank of Hyderabad
		00261100	Jangampalle	Andhra Bank
		00261800	Bhiknoor	1.Syndicate Bank 2.Nizamabad District Central Co-op Bank
		00262300	Pedda Mallareddy	Sree Rama Grameena Bank
36	Domakonda	00262800	Mutyampet	Punjab National Bank
		00262900	Domakonda	1.Syndicate Bank 2.Nizamabad District Central Co-op Bank
		00264200	Bibipet	Andhra Bank
37	Nizamabad	40201000	Nizamabad (M)	1.Andhra Bank (3) 2.Bank of India 3.Bank of Maharashtra

APPENDIX XI - VILLAGE DIRECTORY (Concl.)
LIST OF BANKS BY VILLAGE / TOWN IN THE DISTRICT

Sl. No.	Name of Mandal Parishad	Village / Town Location Code Number	Name of Village / Town	Name of the Bank
1	2	3	4	5
37	Nizamabad (Concl.)	40201000	Nizamabad (M)	4.Canara Bank (2) branches 5.Central Bank of India 6.Corporation Bank 7.Dena Bank 8.Indian Bank 9.Indian Oversees Bank 10.Oriental Bank of Commerce 11.Punjab National Bank 12.Sanghi Bank 13.Sree Rama Grameena Bank 14.State Bank of Hyderabad (6) branches 15.State Bank of india (3) branches 16.Syndicate Bank 17.Union Bank of India 18.Vijaya Bank 19.Vysya Bank 20.Andhra Pradesh Co-op C.Aagri.Dev Bank 21.Andhra Pradesh State Financial Corporation 22.Nizamabad Co-op Town Bank Ltd 23.Nizamabad District Central Co-op Bank
38	Bodhan	40202000	Bodhan (M)	1.Andhra Bank 2.State Bank of Hyderabad 3.Syndicate Bank
39	Kamareddy	40203000	Kamareddy (M)	1.Andhra Bank 2.Indian Oversees Bank 3.Sree Rama Grameena Bank 4.State Bank of Hyderabad (2) 5.Syndicate Bank 6.Vijaya Bank 7.Vysya Bank Ltd.

APPENDIX XII - VILLAGE DIRECTORY
LIST OF CINEMA HALLS BY VILLAGE / TOWN IN THE DISTRICT

Sl. No.	Name of Mandal Parishad	Village / Town Location Code Number	Name of Village / Town	Name of Cinema Hall
1	2	3	4	5
1	Nandipet	00179700	Nandipet	Krishna
2	Armur	00182000	Armur	1. Balaji P.P. 2. Budhavani 3. Venkateswara
		00182200	Mamidipalle	Raja Ramesh
3	Balkonda	00184900	Balkonda	Srinivasa
4	Mortad	00186500	Mortad	Ramakrishna
5	Bheemgal	00188900	Pedda Bheemgal	1. Sudarshan 2. Srinivasa
6	Nizamabad	40201000	Nizamabad (M)	1. Ashoka 2. Lalitha 3. Nataraj 4. Pavan 5. Prabhat 6. Raja Rajendra 7. Ramesh 8. Sandhya 9. Vijaya 10. Tirumala 70MM
7	Bodhan	40202000	Bodhan (M)	1. Anil 2. Srinivasa 3. Venkateswara
8	Kotgiri	00207300	Pothangal	Ramakrishna
9	Bichkunda	00217600	Bichkunda	Rama
10	Birkoor	00222600	Birkoor	Laxmi
11	Dharpalle	00229300	Dharpalle	Venkateswara
12	Sirkonda	00230900	Sirkonda	Srinivasa
13	Banswada	00242300	Banswada	1. Raja Rajeswari 2. Venkateswara 3. Ramakrishna 4. Maheswari
14	Pitlam	00245500	Pitlam	Srinivasa
15	Yellareddy	00250100	Yellareddy	Priya
16	Nagareddipet	00253400	Nagireddypet	Venkateswara
17	Lingampet	00255600	Lingampet	Shanthi
18	Kamareddy	40203000	Kamareddy (M)	1. Dharshan 2. Kamal 3. Naaz 4. Priya 5. Shanthi 6. Subhash 7. Priya
19	Bhiknoor	00261800	Bhiknoor	Venkateswara
20	Domakonda	00262900	Domakonda	1. Sangam 2. Swamy
		00264200	Bibipet	Raja Rajeswari

APPENDIX TO TOWN DIRECTORY
TOWNS SHOWING THEIR OUTGROWTHS WITH POPULATION

Serial number	Name of the town with location code	Population of core town	Name of Outgrowth	Population of Outgrowth
1	2	3	4	5

In respect of Nizamabad district no town is having Out Growths
