



CENSUS OF INDIA 2001

SERIES-13

ARUNACHAL PRADESH

DISTRICT CENSUS HANDBOOK

Part - A & B

EAST KAMENG DISTRICT

VILLAGE & TOWN DIRECTORY



**VILLAGE AND TOWNWISE
PRIMARY CENSUS ABSTRACT**



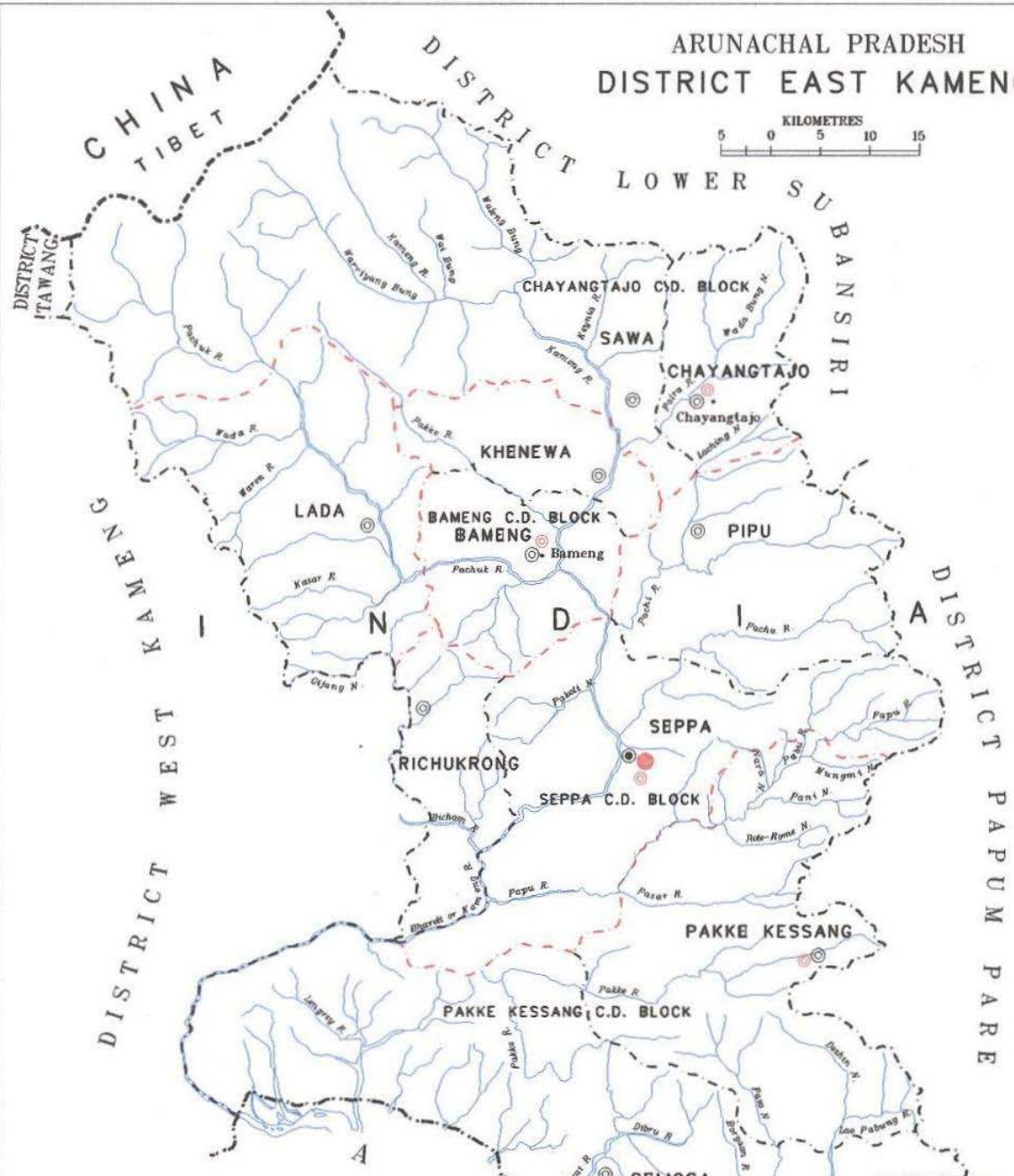
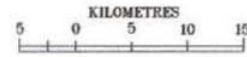
N.K. Laskar

Arunachal Pradesh Civil Service

Director of Census Operations, Arunachal Pradesh

Product Code Number
??-???-2001 - Cen-Book (E)

ARUNACHAL PRADESH DISTRICT EAST KAMENG



- BOUNDARY, INTERNATIONAL - - - - -
- " STATE - - - - -
- " DISTRICT - - - - -
- " CIRCLE - - - - -
- " C.D. BLOCK - - - - -
- HEADQUARTERS: DISTRICT/CIRCLE - ● -
- " C.D. BLOCK - ○ -
- RIVER AND STREAM - ~ -
- VILLAGE HAVING 1000 & ABOVE POPULATION - ● -
- TOWNS WITH POPULATION SIZE AND CLASS IV - ● -

TOTAL AREA OF DISTRICT (IN SQ.KM.) - - - 413400
 TOTAL POPULATION OF DISTRICT - - - 57179
 TOTAL NUMBER OF TOWNS IN DISTRICT - - - 1
 TOTAL NUMBER OF VILLAGES IN DISTRICT - - 326

Note : Village Location are notional.

Based upon Survey of India map with the permission of the Surveyor General of India.

© Government of India, Copyright 2004.

Blank

Motif



MNYOKUM FESTIVAL

Mnyokum is the annual festival of the Nyishi tribe celebrated during the month of February to March after harvest. It is the most important festival which assures prosperity and good harvest. The sacrifices of mithuns, Pigs, goats, fowls etc. and other rituals are performed. While the Priest continue chanting hymns every person present join in a group dance round the alter erected for the different deities. On the final day the Priest and the villagers go in a procession to send the evil spirit out of their area.

Blank

Contents

	Pages
Foreword	xi
Preface	xiii
Acknowledgement	xv
District Highlights - 2001 Census	xvii
Important Statistics in the District	xix
Ranking of Circles in the District	xxi-xxiii
Statement 1-9	xxiv-xxviii
Statement-1 : Name of the headquarters of District/Circle, their Rural/Urban status and distance from district headquarters, 2001	xxiv
Statement-2 : Name of the headquarters of District/C.D.Block, their Rural/Urban status and distance from district headquarters, 2001	xxiv
Statement-3 : Population of the district at each Census from 1901 to 2001	xxv
Statement-4 : Area, Number of Villages/Towns and Population in district and C.D. Block 2001	xxvi
Statement-5 : C.D. Block wise Number of Villages and Rural Population, 2001	xxvii
Statement-6 : Population of Urban agglomerations / Towns, 2001	xxvii
Statement-7 : Villages with Population of 5000 and above at C.D.Block level as per 2001 Census and amenities available	xxvii
Statement-8 : Statutory Towns with population less than 5000 as per 2001 Census and amenities available	xxvii
Statement-9 : Houseless and Institutional Population of C.D.Block, Rural and Urban, 2001	xxviii
Analytical note	1-56
(i) History and scope of District Census Hand Book	3
(ii) Brief history of the district	4
(iii) Administrative set-up	4
(iv) Physical features	5
(v) Census concepts	14
(vi) Non-Census concepts	19
(vii) 2001 Census findings - Population, its size class and status of towns, population, growth, density, sex ratio, work participation rate religion and literacy	23
(viii) Brief Analysis of PCA data	24-43
(ix) Brief analysis of the Village Directory/Town Directory data	43-48
(x) Brief analysis of the data on houses and household amenities, Houselisting Operations, Census of India	48-56

(xi) Major social and cultural events, natural and administrative developments and significant activities during the decade	56-57
(xii) Scope of Village and Town Directory	57
PART-A : VILLAGE AND TOWN DIRECTORY	58-193
Section-I : Village Directory	58-183
(a) Note explaining the abbreviations used in Village Directory	61-64
(b) List of villages merged in towns and outgrowths at 2001 Census	64
(c) C. D. Block wise presentation of Village Directory data	65
(i) Map of Pakke-Kessang C.D. Block (Circlewise)	65-72
(ii) Alphabetical list of villages with code 1991-2001of Pakke-Kessang C.D. Block	73-75
(iii) Village Directory of Pakke-Kessang C.D. Block	76-95
(i) Map of Seppa C.D. Block (Circlewise)	96-102
(ii) Alphabetical list of villages with code 1991-2001of Seppa C.D. Block	103-105
(iii) Village Directory of Seppa C.D. Block	106-129
(i) Map of Bameng C.D. Block (Circlewise)	130-133
(ii) Alphabetical list of villages with code 1991-2001of Bameng C.D. Block	134-135
(iii) Village Directory of Bameng C.D. Block	136-145
(i) Map of Chayangtajo C.D. Block (Circlewise)	146-149
(ii) Alphabetical list of villages with code 1991-2001of Chayangtajo C.D. Block	150-151
(iii) Village Directory of Chayangtajo C.D. Block	152-163
(d) Appendices to Village Directory	164-179
Appendix I : Abstract of Educational, Medical and other amenities in villages- C.D. Block level	164-167
Appendix IA : Villages by number of Primary Schools	168
Appendix IB : Villages by Primary, Middle and Secondary Schools	168
Appendix IC : Villages with different sources of drinking water facilities available	168
Appendix II : Villages with 5,000 and above population which do not have one or more amenities	169
Appendix IIA : Census towns which do not have one or more amenities	169
Appendix III : Land utilisation data in respect of Census towns/Non-municipal towns	169
Appendix IV : C.D. Block-wise list of inhabited villages where no amenity other than drinking water facility is available	170-173
Appendix V : Summary showing number of villages not having Scheduled Castes population	174
Appendix VI : Summary showing number of villages not having Scheduled Tribes population	174

Appendix VIIA :	List of village according to the proportion of the Scheduled Castes to the total population by ranges	174
Appendix VIIB :	List of village according to the proportion of the Scheduled Tribes to the total population by ranges	175-179
Appendix VIII :	Number of villages under each Gram Panchayat (C.D. Blockwise)	179
Appendix IX :	Statement showing numbers of girls school in the villages	179
Section II – Town Directory		180-189
(a)	Note explaining the abbreviations used in Town Directory	181-186
	<u>Town Directory Statement (I to VII)</u>	186-189
(b)	Statement I – Status and Growth History	186
(c)	Statement II – Physical aspects and location of towns	186-187
(d)	Statement III – Municipal finance	187
(e)	Statement IV – Civic and other amenities	187
(f)	Statement V – Medical, Educational, Recreational and cultural facilities	188-189
(g)	Statement VI – Trade, commerce, Industry and banking	188-189
(h)	Statement VII – Civic and other amenities in slums	188
(i)	Appendix to Town Directory – Towns showing their outgrowth with population	189
PART-B : PRIMARY CENSUS ABSTRACT		190-269
(a)	Brief note on Primary Census Abstract	190-195
(b)	District Primary Census Abstract (General)	196-201
(c)	Appendix to District Primary Census Abstract i.e., Urban block wise figures of Total, SC and ST Population	202-203
	Primary Census Abstract for Scheduled Castes	204-209
	Primary Census Abstract for Scheduled Tribes	210-215
	C. D. Block wise Village Primary Census Abstract	216-263
	Urban Primary Census Abstract	264-269
Annexure-I :	Number of Villages under each Gram Panchayat	270
Annexure-II :	Note of Fertility and Mortality 1991 Census	270-273
Annexure-III :	Various measures of fertility and mean age at marriage, 1991 Census	273
Annexure-IV :	Percentage distribution of Migrants by place of birth/place of last residence, 2001 Census	273-274
Annexure-V :	Brief account of main religions in the district/tehsil as per 2001 Census	274-276
Annexure-VI :	Marital status of population as per 2001 Census	276
Annexure-VII :	Age, Sex and Education in the district, 2001 Census	277-279
Annexure-VIII :	Distribution of different mother tongues returned in 2001 Census	279-280

Blank

Foreword

The District Census Handbook (DCHB) published by Census Organisation since 1951 census, is one of the important publications in the context of planning and development at grass-root level. The publication, which is brought out for each district, contains several demographic and socio-economic characteristics village-wise and town-wise of the district alongwith the status of availability of civic amenities, infrastructural facilities, etc..

2. The scope of the DCHB was initially confined to a few Census Tables and Primary Census Abstract (PCA) of each village and town within the district. Thereafter, at successive censuses, its scope and coverage has been enlarged. The DCHB published at the 1961 census provided a descriptive account of the district, administrative statistics, census tables and a village and town directory including PCA. The 1971 census-DCHB series was in three parts: Part-A related to village and town directory, Part-B to village and town PCA and Part-C comprises of analytical report, administrative statistics, district census tables and certain analytical tables based on PCA and amenity data in respect of villages. The 1981 census DCHB was in two parts: Part-A contained village and town directory and Part-B, the PCA of village and town including the SCs and STs PCA up to tahsil/town levels. New features alongwith restructuring of the formats of village and town directory were added into it. In Village Directory, all amenities except electricity were brought together and if any amenity was not available in the referent village, the distance in broad ranges from the nearest place having such an amenity, was given. Information on new items such as adult literacy centres, primary health sub-centres and community health workers in the village were provided so as to meet the requirements of some of the Revised Minimum Needs Programme. Information on approach to the village was provided for the first time in the Village Directory so as to give the details on number of inaccessible villages in each district. In the Town Directory, a statement (IV-A) on slums was introduced to provide the details on civic and other amenities in the notified slums of Class I and Class II towns.

3. The 1991 census DCHB, by and large, followed the pattern of presentation of 1981 census, except the format of PCA was restructured. Nine-fold industrial classification of main workers was given against the four-fold industrial classification presented in the 1981 census. In addition, sex-wise population in 0-6 age group was included in the PCA for the first time with a view to enable the data users to compile more realistic literacy rate as all children below 7 years of age had been treated as illiterate at the time of 1991 census. One of the important innovations in the 1991 census was the Community Development Block (CD block) level presentation of village directory and PCA data instead of the traditional tahsil/taluk/PS level presentation. It was expected that the presentation of village directory and PCA data at CD block level will help the planners in formulation of micro level development plans, CD block being lowest administrative unit.

4. The present series of 2001 census DCHBs have been made more informative and exhaustive in terms of coverage and content. The Village Directory has been enlarged in scope by including a number of other facilities like banking, recreational and cultural facilities, newspapers and magazines and 'most important commodity' manufactured in village. Income and expenditure of gram panchayat, wherever possible, has been provided. Apart from these, more details on distance(s) at which basic amenities are available (if not available in the village), are given. This includes educational facilities (namely primary and middle schools and college), medical facilities (viz. Allopathic Hospital, Maternity & Child Welfare

Centre and Primary Health Centre), drinking water, post & telegraph (post office and phone), communication, bank, credit societies and recreational facilities. In Town Directory, the statement on Slums has been modified and its coverage enlarged by including details on all slums instead of 'notified slums'. The information is given in case of all statutory towns irrespective of their class, against only Class I and Class II towns in the 1981 and 1991 censuses. The basic amenities available in the villages and towns are analysed in depth with the help of a number of cross classified inset tables and statements. Two other significant additions in the publication are inclusion of 'motif' highlighting significant characteristic of the district and analytical notes as annexures. The analytical notes on (i) fertility and mortality and (ii) various measures of fertility and mean age at marriage are prepared based on 1991 Census. Whereas, in the notes relating to (i) percentage distribution of migrants by place of birth/place of last residence, (ii) main religions, (iii) marital status of population, (iv) age, sex and education, and (v) distribution of spectrum of mother tongue, nature and extent of changes occurred in the district in its basic socio demographic features during the decade 1991-2001 are analysed. The eight digits permanent location code (PLCN) to all the villages and towns have been assigned keeping in view the future needs.

5. The village and town level amenity data have been collected, compiled and computerised in prescribed record structure under the supervision of Shri N. K. Laskar, A.P.C.S, Director of Census Operations. Arunachal Pradesh. Thereafter, efforts have been made to ensure comparability of the information with that of 1991 census data and the information brought out by the respective state governments in their annual reports and statistical handbooks for various years after 1991. The task of planning, designing and coordination of this publication was carried out by Shri R. G. Mitra, Deputy Registrar General (C&T) and Dr. I. C. Agrawal, Senior Research Officer of Social Studies Division. Dr. R. P. Singh, Deputy Registrar General (Map) provided the technical guidance in the preparation of maps. Whereas, Shri Anil Kumar Arora, Deputy Director of Data Processing Division who worked under the overall supervision of Shri Himakar, Addl. Director (EDP) helped in preparation of record structure for computerisation of village and town directory data and the programme for the generation of Village Directory and Town Directory statements including analytical inset tables. The draft DCHB manuscripts received from the Census Directorates have been scrutinised in the Social Studies Division under the guidance of Shri S. L. Jain, Deputy Director and Shri R. K. Mehta, Assistant Director. I am thankful to all of them and others who have contributed to make this publication possible.

New Delhi,
17.10.2006

D. K. Sikri
Registrar General &
Census Commissioner, India

Preface

The District Census Handbook (DCHB) contains important census and non-census statistics pertaining to a particular District. This series constitute an important set of census publications brought out by the Census Organisation on behalf of the State government. The Census Directorate prepares the manuscripts of the District Census Handbooks out of the data collected from the field during Census Operations and also incorporate in its various other data originating from different Government Departments. The District Census Handbooks are widely made use of by the State Government and its district level and other lower level officials for proper planning, development and administrative purposes as well as by a large cross-section of data users like academicians scholars, researchers and many other Non-Governmental agencies.

The District Census Handbook has two parts-Part-A and Part-B. The village and Town Directories are included in Part-A, whereas Part-B contains the Primary Census Abstract. The Village Directory gives for each Village, the area, population, educational, medical, civic and other amenities as also its land use pattern. Similarly in the town directory, information on various civic amenities, the area figures, population characteristics, physical aspects, communications, municipal finance, trade and commerce, industry and banking facilities etc. pertaining to a town are incorporated. The Village and Town directories also presents certain other basic data like number of residential houses and households, sex-wise break-up of the total population, literates, main workers by categories, marginal workers and non-workers, sex-wise break up of Scheduled castes and scheduled tribes population etc. Besides, some brief notes on the administrative development, economic resources and social aspects of the District are also incorporated in this volume. Also it contains brief analytical notes on the village and town directories and are supported by a few inset tables based on the Primary Census Abstract as well as the village and town directories. Above all an overall attempt has been made here to present the basic statistical data on villages and towns which it is expected, would come handy and useful to all concerned.

The data presented under village and town directories were furnished from the field, village and town-wise by the district administration mainly through the Circle Officers in respect of the rural villages and by the Deputy Commissioner through the District Statistical Officer in respect of urban areas respectively. The data presented under Primary Census Abstract were collected during the Census Operations by the field functionaries of the Circle Officers and the Deputy Commissioner. My thanks are due to all these dedicated band of field officials who have provided the basic data required for compilation of this volume. The notes on different State and Central Govt. Departments are furnished by the respective departments. I am grateful to all these departments for their sincere co-operation.

While the collection, compilation and tabulation of data including designing and production of the District Census Handbook Volumes were undertaken by the Census Department at its own expenses, in keeping with the past practice for 2001 Census. It is my sincere hope that all the data users will find the contents of the 2001 DCHB series quite convenient and useful.

The District Census Handbook will be centrally printed as decided by the Registrar General, India. The number of copies required by the State Govt. will be supplied to them on payment basis.

The Census Organisation is also grateful to Government of Arunachal Pradesh and to the Director of Economics and Statistics, Government of Arunachal Pradesh, Itanagar and his staff for taking necessary initiative in collection of data required for the preparation of the District Census Handbook.

Last but not the least I cannot but express my gratefulness to Shri J.K. Banthia, Registrar General and Census Commissioner of India for his valuable instructions and guidance in bringing out the District Census Handbooks.

Lastly I must express my appreciation to the Officers and Officials of the office of the Registrar General, India for making necessary arrangement for printing of the publication in time.

Shillong
December 15, 2002.

N.K. LASKAR
Director of Census Operations,
Arunachal Pradesh, Shillong

Acknowledgement

Overall supervision

Mrs. Bharati Chanda	Deputy Director
Sri I.N. Gohain	Statistical Investigator Grade – I
Sri B.K. Goswami	Statistical Investigator Grade – I
Sri D.K. Bhattacharjee	Statistical Investigator Grade – II
Sri J. Bhattacharjee	Statistical Investigator Grade – II
Sri P.K. Gogoi	Statistical Investigator Grade – II
Sri C.K. Barman	Statistical Investigator Grade – III
Sri N.C. Majumdar	Statistical Investigator Grade – III
Sri Prafulla Chandra Das	Statistical Investigator Grade – III
Sri A. Goney	Statistical Investigator Grade – III
Sri Parimal Chandra Das	Statistical Investigator Grade – III
Sri A. C. Bhattacharjee	Statistical Investigator Grade – III
Sri A. C. Haloi	Statistical Investigator Grade – III
Sri D. K. Das	Statistical Investigator Grade – III
Sri H. C. Das	Statistical Investigator Grade – III
Sri N. Sengupta	Statistical Investigator Grade – III
Sri A. Choudhury	Senior Compiler
Sri P.C. Sarma	Senior Compiler
Sri S.K. Nag	Senior Compiler

Guidance by

Sri N.C. Bhagawati	Assistant Director
Sri B. Lall	Assistant Director

Computer Typing

Miss P. Basanti Rao	Compiler
Sri Sushanta Sharma	Asstt. Compiler
Sri S. Muktieh	Asstt. Compiler
Sri P. Rabha	L.D.C.
Mrs. E. Wankhar	L.D.C.

Preparation Maps

Sri K.J. Pandit	Senior Drawing Assistant
Mrs. Jyoti Tiwary	Cartographer
Sri R.C. Dev	Draftsman
Mrs. Aditi Barman	Draftsman

Xeroxing

Sri K.K. Das	Record Keeper
Mrs. Sibani Das	Peon
Mrs. Laxmi Sharma	Peon

Blank

District Highlight - 2001 Census

East Kameng District was entirely rural till 1991 Census. In 2001 Census, Seppa the district headquarter of the district has been declared as Census Town for the first time. There is no statutory town in the entire state.

East Kameng District is one of the most beautiful district of Arunachal Pradesh. It has breathtaking natural beauty and historical importance.

- ◆ Kara Dadi – A magnificent snow clad peak at Lada near Indo China Border.
- ◆ Kameng – The mighty river flowing down from snowy mountain tops of Indo China Border at Seppa, which is suitable for adventurous water spots like rafting.
- ◆ Pakoi – A beautiful wild life sanctuary at Seijosa.
- ◆ Breathtaking – Valley at Lumdung.Papu
- ◆ Naksa – Parbat – Historical site date back at 14th century.

Blank

Important Statistics in the district

		State	District			
NUMBER OF VILLAGES	Total	4,065	326			
	Inhabited	3,863	310			
	Uninhabited	202	16			
NUMBER OF TOWNS	Statutory Towns	-	Nil			
	Census Towns	17	1			
NUMBER OF HOUSEHOLDS	Normal	2,15,574	12,018			
	Institutional	2,127	93			
	Houseless	105	2			
POPULATION	Total	Persons	10,97,968	57,179		
		Males	5,79,941	28,802		
		Females	5,18,027	28,377		
	Rural	Persons	8,70,087	42,177		
		Males	4,54,680	20,892		
		Females	4,15,407	21,285		
	Urban	Persons	2,2,7881	15,002		
		Males	1,25,261	7,910		
		Females	1,02,620	7,092		
	PERCENTAGE URBAN POPULATION		Number 2,27,881	Percentage 20.8	Number 15,002	Percentage 26.2
	DECADAL POPULATION GROWTH 1991 - 2001	Persons	10,97,968	27.0	57,179	13.5
		Males	5,79,941	24.7	28,802	12.1
Females		5,18,027	29.6	28,377	14.9	
AREA (in sq. km.)		83,743		4,134		
DENSITY OF POPULATION (persons per Sq. Km.)			13		14	
SEX RATIO (number of females per 1000 males)	Total	893		985		
	Rural	914		1,019		
	Urban	819		897		
LITERATES	Persons	4,84,785	54.3	18,338	40.6	
	Males	3,03,281	63.8	11,978	52.4	
	Females	1,81,504	43.5	6,360	28.6	

		Number	Percentage	Number	Percentage
SCHEDULED CASTES POPULATION	Persons	6,188	0.6	97	0.2
	Males	3,590	0.6	60	0.2
	Females	2,598	0.5	37	0.1
SCHEDULED TRIBES POPULATION	Persons	7,05,158	64.2	49,585	86.7
	Males	3,52,017	60.7	24,346	84.5
	Females	3,53,141	68.2	25,239	88.9
WORKERS AND NON- WORKERS					
TOTAL WORKERS (MAIN & MARGINAL)	Persons	4,82,902	44.0	25,949	45.4
	Males	2,93,612	50.6	14,003	48.6
	Females	1,89,290	36.5	11,946	42.1
(I) MAIN WORKERS	Persons	4,15,007	37.8	23,543	41.2
	Males	2,67,384	46.1	13,266	46.1
	Females	1,47,623	28.5	10,277	36.2
(II) MARGINAL WORKERS	Persons	67,895	6.2	2,406	4.2
	Males	26,228	4.5	737	2.6
	Females	41,667	8.0	1,669	5.9
(iii) NON-WORKERS	Persons	6,15,066	56.0	31,230	54.6
	Males	2,86,329	49.4	14,799	51.4
	Females	3,28,737	63.5	16,431	57.9
CATEGORY OF WORKERS (MAIN & MARGINAL)					
(I) CULTIVATORS	Persons	2,79,300	57.8	18,260	70.4
	Males	1,36,336	46.4	8,137	58.1
	Females	1,42,964	75.5	10,123	84.7
(II) AGRICULTURE LABOURERS	Persons	18,840	3.9	706	2.7
	Males	10,329	3.6	370	2.6
	Females	8,511	4.5	336	2.8
(III) WORKERS IN HOUSEHOLD INDUSTRY	Persons	6,043	1.3	189	0.7
	Males	3,177	1.1	104	0.7
	Females	2,866	1.5	85	0.7
(IV) OTHER WORKERS	Persons	1,78,719	37.0	6,794	26.2
	Males	1,43,770	49.0	5,392	38.5
	Females	34,949	18.5	1,402	11.7

Definition of Census Town :-

All places which satisfy or are expected to satisfy the following criteria are treated as Census Towns :

- I) A minimum population of 5,000;
- ii) At least 75 percent of the male working population engaged in non-agricultural pursuits, and
- iii) A density of population of at least 400 per square kilometre (1,000 per square mile).

Ranking of the Circles in the District

Sl. No.	In Term of	Circle Sejjosa		Circle Pakke-Kessang		Circle Richukrong		Circle Seppa	
		Value	Rank	Value	Rank	Value	Rank	Value	Rank
1	2	3	4	5	6	7	8	9	10
1	Total Population	5,219	3	5,597	2	2,327	9	24,307	1
2	Total area (in sq. kms.)	-	-	-	-	-	-	-	-
3	Density of population per sq.km.	-	-	-	-	-	-	-	-
4	Sex Ratio	902	10	1,008	4	957	8	975	7
5	Proportion Urban	-	-	-	-	-	-	61.7	1
6	Proportion Scheduled Castes	-	-	-	-	0.1	2	0.4	1
7	Proportion Scheduled Tribes	62.8	10	90.5	8	92.5	7	80.8	9
8	Proportion Literate	62.3	1	31.7	4	35.6	3	53.0	2
9	Work participation rate (Main + Marginal Workers)	38.7	10	45.6	7	48.4	6	40.6	8
10	Percentage of villages having Primary School	33.3	7	32.5	8	35.3	6	54.2	1
11	Percentage of villages having Primary Health Sub-Centre	3.3	3	2.5	4	5.9	1	0	
12	Percentage of villages having Well	0	0	0	0	0	0	0	
13	Percentage of villages having Post Office	0	0	5	2	5.9	1	3.4	4
14	Percentage of villages having Bus facility	23.3	2	15.0	4	5.9	7	23.7	1
15	Percentage of villages having approach by Pucca Road	33.3	7	42.5	5	58.8	4	72.9	3
16	Percentage of villages having Electricity for domestic purpose	36.7	2	2.5	4	29.4	3	40.7	1
17	Percentage of villages having forest area	0		0		0		0	
18	Percentage of villages having Irrigated Area	0		0		0		0	

Ranking of the Circles in the District

Sl. No	In Term of	Circle Lada		Circle Bameng		Circle Pipu	
		Value	Rank	Value	Rank	Value	Rank
1	2	11	12	13	14	15	16
1	Total Population	1,931	10	4,584	4	3,815	6
2	Total area (in sq. kms.)	-	-	-	-	-	-
3	Density of population per sq.km.	-	-	-	-	-	-
4	Sex Ratio	910	9	991	6	1,034	2
5	Proportion Urban	-	-	-	-	-	-
6	Proportion Scheduled Castes	-	-	-	-	-	-
7	Proportion Scheduled Tribes	99.5	2	98.2	5	98.4	3
8	Proportion Literate	18.0	10	25.1	6	18.4	8
9	Work participation rate (Main + Marginal Workers)	56.3	2	54.8	4	55.6	3
10	Percentage of villages having Primary School	14.8	9	46.7	3	45.2	4
11	Percentage of villages having Primary Health Sub-Centre	3.7	2	3.3	3	0	-
12	Percentage of villages having Well	0	-	0	-	0	-
13	Percentage of villages having Post Office	3.7	3	3.3	5	2.4	7
14	Percentage of villages having Bus facility	0	-	16.7	3	0	-
15	Percentage of villages having approach by Pucca Road	0	-	36.7	6	2.4	9
16	Percentage of villages having Electricity for domestic purpose	0	-	0	-	0	-
17	Percentage of villages having forest area	0	-	0	-	0	-
18	Percentage of villages having Irrigated Area	0	-	0	-	0	-

Ranking of the Circles in the District

Sl. No.	In Term of	Circle Khenewa		Circle Chayangtajo		Circle Sawa	
		Value	Rank	Value	Rank	Value	Rank
1	2	17	18	19	20	21	22
1	Total Population	2,729	7	4,184	5	2,486	8
2	Total area (in sq. kms.)	-	-	-	-	-	-
3	Density of population per sq.km.	-	-	-	-	-	-
4	Sex Ratio	998	5	1,110	1	1,015	3
5	Proportion Urban	-	-	-	-	-	-
6	Proportion Scheduled Castes	-	-	-	-	-	-
7	Proportion Scheduled Tribes	98.3	4	98	6	99.6	1
8	Proportion Literate	20.5	7	31.6	5	18.3	9
9	Work participation rate (Main + Marginal Workers)	53.1	5	40.5	9	18.3	9
10	Percentage of villages having Primary School	47.4	2	38.7	5	31.0	10
11	Percentage of villages having Primary Health Sub-Centre	0	-	0	-	0	-
12	Percentage of villages having Well	0	-	0	-	0	-
13	Percentage of villages having Post Office	0	-	0	-	3.2	-
14	Percentage of villages having Bus facility	5.3	8	8	12.9	6	-
15	Percentage of villages having approach by Pucca Road	84.2	1	1	12.9	2	-
16	Percentage of villages having Electricity for domestic purpose	0	-	0	-	0	-
17	Percentage of villages having forest area	0	-	0	-	0	-
18	Percentage of villages having Irrigated Area	0	-	0	-	0	-

STATEMENT 1
NAME OF THE HEADQUARTERS OF DISTRICT/CIRCLE, THEIR RURAL-URBAN STATUS AND
DISTANCE FROM DISTRICT HEADQUARTERS, 2001

Serial number	Name of District / Circle	Name of District / Circle headquarters	Whether Urban / Rural	Distance from district headquarters by road (in km.)
1	2	3	4	5
	East Kameng	Seppa	Urban	0 Km.
1	Seppa	Seppa	Urban	0 Km.
2	Pipu Dipu	Pipu Dipu	Rural	58 Kms.
3	Pakke Kessang	Pakke Kessang	Rural	75 Kms.
4	Seijosa	Seijosa	Rural	288 Kms.
5	Lada	Lada	Rural	101 Kms.
6	Chayangtajo	Chayangtajo	Rural	81 Kms.
7	Sawa	Sawa	Rural	76 Kms.
8	Khenewa	Khenewa	Rural	60 Kms.
9	Bameng	Bameng	Rural	47 Kms.
10	Richukrong	Richukrong	Rural	47 Kms.

STATEMENT 2
NAME OF THE HEADQUARTERS OF DISTRICT/C.D.BLOCK THEIR RURAL
URBAN STATUS AND DISTANCE FROM DISTRICT HEADQUARTERS, 2001

Serial number	Name of District / C.D. block	Name of District / C.D. block headquarters	Whether Urban / Rural	Distance from C.D. block headquarters to district headquarters by road (in km.)
1	2	3	4	5
	East Kameng	Seppa	Urban	0 Km.
1	Pekke Kessang	Pakke Kessang	Rural	75 Kms.
2	Seppa	Seppa	Urban	0 Km.
3	Bameng	Bameng	Rural	47 Kms.
4	Chayangtajo	Chayangtajo	Rural	81 Kms.

STATEMENT 3
POPULATION OF THE DISTRICT AT EACH CENSUS FROM 1901 TO 2001

District	Total/ Rural/ Urban	Census Year	Persons	Males	Females	Decadal population variation								
						Absolute	Percentage							
1	2	3	4	5	6	7	8							
East Kameng	Total	1901	}											
		1911												
		1921												
		1931						} Figures not available						
		1941												
		1951												
		1961							28,234	13,996	14,238			
		1971							35,134	18,207	16,927	6,900	24.44	
		1981						42,736	21,999	20,737	7,602	21.64		
		1991						50,395	25,689	24,706	7,659	17.92		
		2001						57,179	28,802	28,377	6,784	13.46		
		Rural						1901	}					
	1911													
	1921													
	1931		} Figures not available											
	1941													
	1951													
	1961			28,234	13,996	14,238								
	1971			35,134	18,207	16,927	6,900	24.44						
	1981		42,736	21,999	20,737	7,602	21.64							
	1991		50,395	25,689	24,706	7,659	17.92							
	2001		42,177	20,892	21,285	(-) 8,218	(-) 16.31							
	Urban		1901	}										
		1911												
		1921												
		1931	} Figures not available											
		1941												
1951		} District was entirely rural till 1991 Census												
1961														
1971														
1981														
1991														
2001			15,002						7,910	7,092	-	-		

The Town declared for the first time in 2001 Census.

STATEMENT-4
AREA, NUMBER OF VILLAGES/ TOWNS AND POPULATION IN DISTRICT AND CIRCLE, 2001

Sl.No.	District / Circle / UA / Town	Total/ Rural/ Urban	Area in square kilometers	Population per square kilometer	Number of villages		Number of statutory towns	Number of census towns	Number of households	Population		
					Inhabited	Uninhabited				Persons	Males	Females
1	2	3	4	5	6	7	8	9	10	11	12	13
	East Kameng	Total	-	-	310	16	0	1	12,018	57,179	28,802	28,377
		Rural	-	-	310	16	0	0	8,836	42,177	20,892	21,285
		Urban	-	-	0	0	0	1	3,182	15,002	7,910	7,092
1	Seijosa	Total	-	-	27	5	0	0	1,004	5,219	2,744	2,475
		Rural	-	-	27	5	0	0	1,004	5,219	2,744	2,475
		Urban	-	-	0	0	0	0	0	0	0	0
2	Pakke Kessang	Total	-	-	36	4	0	0	992	5,597	2,787	2,810
		Rural	-	-	36	4	0	0	992	5,597	2,787	2,810
		Urban	-	-	0	0	0	0	0	0	0	0
3	Richukrong	Total	-	-	17	0	0	0	454	2,327	1,189	1,138
		Rural	-	-	17	0	0	0	454	2,327	1,189	1,138
		Urban	-	-	0	0	0	0	0	0	0	0
4	Seppa	Total	-	-	59	0	0	1	5,039	24,307	12,310	11,997
		Rural	-	-	59	0	0	0	1,857	9,305	4,400	4,905
		Urban	-	-	0	0	0	1	3,182	15,002	7,910	7,092
	Seppa (CT)	Urban	-	-	0	0	0	1	3,182	15,002	7,910	7,092
5	Lada	Total	-	-	25	2	0	0	385	1,931	1,011	920
		Rural	-	-	25	2	0	0	385	1,931	1,011	920
		Urban	-	-	0	0	0	0	0	0	0	0
6	Bameng	Total	-	-	29	1	0	0	1,070	4,584	2,302	2,282
		Rural	-	-	29	1	0	0	1,070	4,584	2,302	2,282
		Urban	-	-	0	0	0	0	0	0	0	0
7	Pipu	Total	-	-	39	3	0	0	853	3,815	1,876	1,939
		Rural	-	-	39	3	0	0	853	3,815	1,876	1,939
		Urban	-	-	0	0	0	0	0	0	0	0
8	Khenewa	Total	-	-	19	0	0	0	691	2,729	1,366	1,363
		Rural	-	-	19	0	0	0	691	2,729	1,366	1,363
		Urban	-	-	0	0	0	0	0	0	0	0
9	Chayangtajo	Total	-	-	30	1	0	0	958	4,184	1,983	2,201
		Rural	-	-	30	1	0	0	958	4,184	1,983	2,201
		Urban	-	-	0	0	0	0	0	0	0	0
10	Sawa	Total	-	-	29	0	0	0	572	2,486	1,234	1,252
		Rural	-	-	29	0	0	0	572	2,486	1,234	1,252
		Urban	-	-	0	0	0	0	0	0	0	0

STATEMENT 5**C. D. BLOCK WISE NUMBER OF VILLAGES AND RURAL POPULATION, 2001**

Serial number	Name of C.D. block	Number of villages		Rural population		
		Total	Inhabited	Persons	Males	Females
1	2	3	4	5	6	7
1	Pakke Kessang	99	88	12,747	6,542	6,205
2	Seppa	118	115	15,447	7,465	7,982
3	Bameng	49	48	7,313	3,668	3,645
4	Chayangtajo	60	59	6,670	3,217	3,453
District (Rural) Total :		326	310	42,177	20,892	21,285

STATEMENT 6**POPULATION OF URBAN AGGLOMERATIONS (INCLUDING CONSTITUENT UNITS) / TOWNS, 2001**

Serial number	Name of UA/ Town	Urban status	Name of tahsil where town is located	Population		
				Persons	Males	Females
1	2	3	4	5	6	7
1	Seppa	C.T.	Seppa Circle	15,002	7,910	7,092
District (Urban) total :				15,002	7,910	7,092

STATEMENT 7**VILLAGES WITH POPULATION OF 5,000 AND ABOVE AT C.D. BLOCK LEVEL AS PER 2001 CENSUS AND AMENITIES AVAILABLE**

In East Kameng district out of 310 Inhabited villages there is not a single village with population 5,000 and above. As such information to be incorporated in Statement 7 may be treated as NIL.

STATEMENT 8**STATUTORY TOWNS WITH POPULATION LESS THAN 5000 AS PER 2001 CENSUS AND AMENITIES AVAILABLE**

This district has no such Statutory Town

STATEMENT 9

HOUSELESS AND INSTITUTIONAL POPULATION OF CIRCLES, RURAL AND URBAN, 2001

Sl. No.	District / Circle / Town	Total/ Rural/ Urban	Houseless population				Institutional population			
			Number of households	Persons	Males	Females	Number of households	Persons	Males	Females
1	2	3	4	5	6	7	8	9	10	11
	East Kameng	Total	2	8	3	5	93	1,579	1,044	535
		Rural	1	3	2	1	63	1,022	677	345
		Urban	1	5	1	4	30	557	367	190
1	Seijosa Circle	Total	1	3	2	1	11	260	165	95
		Rural	1	3	2	1	11	260	165	95
		Urban	0	0	0	0	0	0	0	0
2	Pakke Kessang Circle	Total	0	0	0	0	16	260	169	91
		Rural	0	0	0	0	16	260	169	91
		Urban	0	0	0	0	0	0	0	0
3	Richukrong Circle	Total	0	0	0	0	4	50	35	15
		Rural	0	0	0	0	4	50	35	15
		Urban	0	0	0	0	0	0	0	0
4	Seppa Circle	Total	1	5	1	4	43	721	473	248
		Rural	0	0	0	0	13	164	106	58
		Urban	1	5	1	4	30	557	367	190
	Seppa (CT)	Urban	1	5	1	4	30	557	367	190
5	Lada Circle	Total	0	0	0	0	0	0	0	0
		Rural	0	0	0	0	0	0	0	0
		Urban	0	0	0	0	0	0	0	0
6	Bameng Circle	Total	0	0	0	0	0	0	0	0
		Rural	0	0	0	0	0	0	0	0
		Urban	0	0	0	0	0	0	0	0
7	Pipu Circle	Total	0	0	0	0	1	6	5	1
		Rural	0	0	0	0	1	6	5	1
		Urban	0	0	0	0	0	0	0	0
8	Khenewa Circle	Total	0	0	0	0	8	122	94	28
		Rural	0	0	0	0	8	122	94	28
		Urban	0	0	0	0	0	0	0	0
9	Chayangtajo Circle	Total	0	0	0	0	8	133	80	53
		Rural	0	0	0	0	8	133	80	53
		Urban	0	0	0	0	0	0	0	0
10	Sawa Circle	Total	0	0	0	0	2	27	23	4
		Rural	0	0	0	0	2	27	23	4
		Urban	0	0	0	0	0	0	0	0

ANALYTICAL NOTE

Blank

Analytical Note

(i) History and Scope of District Census Handbook

The District Census Handbook is an innovation of 1951 Census. Prior to 1951, Census publications and reports contained data upto Tehsil, Sub-Tehsil, Town and District Level Statistical data for smaller territorial units i.e village in rural areas and enumeration Block/ward in town areas were not published in any Census report. With the rapid development and socio-economic changes in the society, necessity of data at micro level was felt considerable by the Government, scholars and other data using agencies. With a view to making available these statistical information at micro-level, selected Census data were published in the District Census Handbooks of 1951 Census and as such handbooks contained important census as well as general information relating to history, physical aspects, geography, archaeology, climate, rainfall, administration, medical and public health, literacy and education, agriculture, co-operatives, industries, local bodies, places of interest, etc pertaining to a particular district.

The District Census Handbooks of 1961 census underwent a complete transformation and attempts were, therefore, made to make more comprehensive and informative.

In 1971 Census efforts were further made to make available both census and non census data in a uniform manner with an enlarged perspective. With this aim in view, the District Census Handbooks of 1971 Census had been split-up into three parts i.e. Part A, Part B and Part C. Part A comprised of Town and Village Directory while Part B contained urban Block/Village-wise Primary Census Abstract and Part C included Administrative Statistics and Report.

The District Census Handbooks of Arunachal Pradesh were brought out for the first time in the 1971 Census when the full-fledged census for the first time was conducted throughout the state.

Arunachal Pradesh having a lesser volume of data, Part A and Part B of the District Census Handbooks were combined in a single volume for convenience.

In 1991 Census, the District Census Handbook was divided into two parts only as follows :

Part A – Comprising Town and Village Directory as it was in 1971 Census.

Part B – Consisting of District Primary Census Abstract upto Circle level, Circle- wise Primary Census Abstract

(a) Village level and

(b) Town level (within Town Ward-wise) and Appendix to Primary Census Abstract showing Urban Block wise total Scheduled Castes and Scheduled Tribes Population and Primary Census Abstracts for Scheduled Castes and Scheduled Tribes at Circle level only.

The District Census Handbooks are brought out on behalf of the State Government by the Director of Census Operations after every decennial Census. The publication containing grass-root level statistical data on demographic characteristics, Civic and other amenities, in villages and towns is an essential aid for district level planning and for day to day administration. The Government of respective State/Union Territory used to meet the cost of these publication as a practice. The data presented in these publications are collected compiled, tabulated and analyzed by the Director of Census Operations on behalf of the concerned States/Union Territories.

As in the previous years, it is also proposed to bring out the District Census Handbooks (DCHB's) of 2001 Census in two parts as follows-

Part A - Village and Town Directory.

Part B - Village and Town Primary Census Abstract.

Apart from the concerned State/Union Territory Governments, which use the data available in the DCHBs for planning and administration, a number of other agencies that are engaged in different welfare and other activities make use of the DCHBs for different purposes. Part A and part B of the District Census handbooks have been combined in a single volume as was done in the previous censuses.

(ii) Brief History of the District

The East Kameng District has become an independent district on 1st June, 1980 with its headquarters at Seppa and covering an area of 4,134 Sq. Kms. The district is situated in the western part of Arunachal Pradesh. East kameng District is surrounded by Lower Subansiri district in the East, Sonitpur district of Assam in the South, West Kameng district is in the West, Macmohan line (International Boundary) and a portion of Lower Subansiri District is in the North. East Kameng District was a part of Kameng District till May, 1980.

Prior to 1914, the district was a part of Darrang District of Assam. In 1914, by a Govt. of India's notification, the area covered by this district were formed a part of the Western Section of the "North East Frontier Tract". In 1919, this tract was renamed as "Balipara Frontier Tract" with its headquarters at "Charduar", Assam. Balipara Frontier Tract was divided into Sela Agency and the Subansiri Area, in 1946. In 1954, Sela Agency was renamed as Kameng Frontier Division with its headquarters at Bomdila. In 1965, Kameng Frontiers Division was renamed as Kameng District. In May, 1980, the district was further bifurcated into two parts namely. East Kameng and West Kameng District. The District is lying between 92° and 36'E and 93° 24'E Longitudes and 26° 56' N to 27° 59' N Latitudes.

Administrative Set-up

Natural and Administrative Development

Local Administrative Set-up

The District Administrative set-up of East Kameng is headed by the Deputy Commissioner who aims to keep a close Co-operation amongst various development department with District Administration and local people for the smooth and speedy development of the area.

East Kameng District is divided into 2(Two) Sub-Divisions i.e. Seppa and Chayangtajo. Seppa Sub-Division comprises of Seijosa, Pakke kessang, Seppa, Richukhrong, Lada and Pipu Dipu Circles/Admn. Centres. Chayangtajo Sub-Divisions comprises of 4(four) circles/Admn. Centres i.e. Chayangtajo, Sawa, Khenewa and Bameng.

The Deputy Commissioner, being overall administration in-charge of the District maintains law and order with the help of the Administrative Officers, Police Force and Gaon Burahs. The circle officers are the in-charge of an Admn. Circle. Bameng administration centre is headed by one Extra Asstt. Commissioner and Chayangtajo Sub-Division is headed by the Sub-Divisional Officer with the assistance of one EAC and Circle officer respectively.

The villages have their own traditional village council "Yallong" consisting of Gaon Burah and village elders for amicable settlement of village disputes. The GBs of villages are assisting local administration to maintain Law and Order and settles the Civil and Criminal cases of petty nature.

The district has four Community Development Blocks comprising of Seppa, Bameng, Chayangtajo and Pakke Kessang. Seppa Block covers Seppa, Pipu Dipu and Richukhrong circle. Bameng C.D. block covers Bameng, and Khenewa circle. Pakke Kessang C.D. block covers Pakke Kessang, Lada and Seijosa circles and Chayangtajo C.D. Block covers Sawa and Chayangtajo Circle.

The Circle Officers of the respective circle are working as Ex-Officio Block Development Officer of the respective Blocks. The DRDA, Seppa is implementing various schemes in Rural Development. All Welfare and Development Schemes, programmes are channelised through Executive Officer and the Block Development Officer who functions as Executive Officer and Secretary of the Anchal Samities. The Deputy Commissioner of the District is the Chief Executive Officer and in-charge of implementing the development projects/schemes as formulated by Zilla Parishad/Anchal Samities Block Development Officers, Project Director and other Head of Departments helps him in implementing various schemes.

The sub-division-wise circles in the State is stated below :

Subdivision	Circle
Seppa Sub-division	Seijosa
	Pakke-Kessang
	Seppa
	Richukrong
	Lada
Chayangtajo Sub-division	Pipu-Dipu
	Sawa
	Khenewa
	Chayangtajo Bameng

(iv) Physical Features

Topography

The entire district barring a small area on the southern most tip bordering Assam is mountainous. The deep gorges and narrow valleys frequently open into wide valleys which sustain permanent agriculture. The district is an extension part of North-East ward Himalayan ranges.

River system

The name Kameng has derived from the Kameng River, a tributary of the mighty Brahmaputra. The Kameng river is originating in the glacial lakes below 'Gorichen' flows through this district to the plain land of Assam where it is predominantly called the Brahmaputra. Besides the Kameng river, there are other important rivers mainly Para, Pachi, Pachok, Pakoti, Koya, Bichom, Pacha, Pakke, Papu, Passa, Namorah and Dikalmukh. These rivers are very turbulent and fall of high speed rapids during rainy seasons and so, these are not navigable.

Climate and rainfall

The climatic condition of East Kameng district vary largely within short distances. The altitudes of different administrative centres varies ranging from 363 mtrs to 1,906 mtrs. The district experiences heavy rainfall during the year and in winter extreme cold. During the monsoon season most of the rivers and streams are highly inflated and the entire district is facing disrupted normal transport system and communication. The heavy monsoon helps in regeneration of forests.

Medical and health services

The district, has one District Hospital, one Community Health Centre, 8 Nos. Primary Health

Centres, 20 Medical Sub Centres functioning more or less smoothly.

Health Centres have been upgraded in Chayangtajo as Community Health Centre, and Bameng, Khenewa, Lumding, Pakke Kessang, Bana, Veo, Seijosa, Richukrong as Public Health Centres. Among these Medical institutions only Chayangtajo is functioning with 2 Medical Officers, one Auxiliary Nurse cum Midwives, one Pharmacist. Out of 8 PHCs only Seijosa PHC is functioning with one Medical Officer(Allop) one Dental Surgeon, one Medical Officer (Hom), two Pharmacist, one Lab. Technician(NMEP), two Auxillary Nurse cum Midwives, one Health Asstt.(EPI) and one Para Medical worker.

20 (twenty) PHC Sub Centres have come-up in the district recently but infrastructure development of these Institutions is yet to be developed for proper functioning of these institutions. The shortage of Paramedical staff like Pharmacist, Health Asstt., ANM etc. in almost all the out posts of PHC sub centres is a great problem for proper functioning of these Institutions. However, efforts are being made from existing staff from District Hospital Seppa, Chayangtajo CHC, Seijosa PHC to render necessary Medical Aids from time to time and during epidemic.

RCH programme have been functioning at Veo, Lumdung, Bana and Richukrong PHCs. Several camps have been organized at the district at different places for immunization, treatment and checkup.

For prevention of diseases like whooping cough, Dphtheria, Tetanus, Polio mulities, T.B. in children and T.T. pregnant mother are undertaken under UIP programme covering by two teams of District Hospital, Seppa and Seijosa PHC and third team by VHAI(NGO) Chayangtajo CHC. Immunization is carried out through out the District to cover the age group of 0-1 Year., 5 Years and 10 Years including School Children. Family Welfare Services like IUD insertions and providing oral pill, condom are carried out at District Hospital, Seppa, Seijosa PHC and Chayangtajo CHC. Pulse polio immunization had been started since 1995 to January' 02 every year through out 257 villages of the District covering immunization at age group of children 0-5 Years.

Under the National Leprosy Eradication Programme modified leprosy Elimination campaign was

launched in East Kameng District and the Leprosy control centre, Seppa has been functioning as a peripheral unit with a staff posted, where 6(six) cases of Leprosy were registered.

The Aids control centre Seppa under the National Aids Control Programme of family Health Awareness Campaign was organized and more than 50 cases of STD & RTI of HIV were detected and treated during the campaign.

The District Hospital, Seppa is functioning as branch unit of DTC (District T.B. Centre) Bomdila, with 10 bedded indoor ward. BCG immunization carried out throughout the year by two BCG Technician from Seppa and Seijosa.

The Ambulance service is carried from District H.Q. Seppa for lifting of patient from all outpost and sending referred patient to Guwahati, Itanagar and Tezpur. Ambulance services is provided at PHC Seijosa also.

There is a plan to make at least all PHC's to be functional with necessary infrastructure including ambulance services.

The Health service facilities in East Kameng District is very poor. Against 30 Medical Officers required only 9(nine) M.Os are available in the whole district. Even though there are health providers like ANM/HA in some health institutions but there is no building to run Hospital. Untill and unless required number of M.Os., Pharmacists, Nurses and other staffs are posted at PHC's and CHC's no substantial health service facilities can be provided in the District.

Source : District Medical Officer, East Kameng District, Seppa.

Agriculture and horticulture

Agriculture is the Principal occupation of the people in the district and about 77% of the total working force of the district is fully or partly engaged in Agricultural activities. The District is covered an area of 4,134 Km. Squares (Approx) on hilly tracts ranging between 150 Mtrs to 1820 Mtrs of elevation.

The District is blessed with vast valley of the sub-tropical regions having immense potentialities for growing cereal, pulse, oil seed and cash crops. The mighty Kameng River flows in this district almost vertically North to South, other river like Pacha, Pachi, Para, Papu and Pakke etc. are tributaries of the River

Kameng. The District is having a vast valley like Pappu valley, Kaya valley and Pacha valley etc. having ample scope of potentiality for permanent cultivation. The soil structure of the district is sandy loam. The weather condition varies from place to place in the district. According to Agro. Climatic condition, entire district is divided into 3(three) zones like altitude upto 360 Mtrs is zone-1, attitude upto 1,300 Mtrs is in zone-II and altitude upto 1,820 Mtrs is in zone-III.

Owing to certain compelling factors such as Hilly topography of the land, and age old socio cultural life, the people of this district still practising shifting cultivation. The Agriculture Department has introduced several developmental programme for achieving self sufficiency in food grains through the adoption of modern technology of crop production. Consequently more and more farmers have been adopting permanent terrace cultivation. As a result some potential areas like Papu Valley, Pacha valley etc. have been trying to achieve self sufficiency by adopting permanent wet rice cultivation and it is estimated that about 2,500 hectares of land has already been brought under this programme.

From 1995 – 96 to 2000 – 2001, 111.98 hectares (Approx) of land are brought under permanent cultivation under the land development scheme. Under this scheme Govt. is providing Rs. 5500/- per hectare as cash assistance to encourage the farmers for permanent cultivation. The following table gives the year-wise area of land under permanent cultivation.

Sl. No.	Year	Area in hectare	Remarks
1	1995 – 1996	18.18 hect.	
2	1996 – 1997	23.8 hect.	
3	1997 – 1998	NIL	“
4	1998 – 1999	NIL	“
5	1999 – 2000	20.00	“
6	2000 – 2001	50.00	“
Total :		111.98 hecets.	

Efforts are being made to increase the socio economic status of the people by developing/improving Agriculture as it is the principal crops of the inhabitants of this district. Permanent cultivation is gradually replacing Jhum cultivation by dint of persistant efforts of the district authority.

Source : District Agriculture Officer, East Kameng district, Seppa.

Rural Development

Integrated Rural Development

Integrated Rural Development Programme has been renamed as Swarnajayanti Gram Swarozgar Yajana with effect from 1999 merging, IRDP, MWS, GKY, TRYSEM, for supply of improved tool kits. The new programme SGSY is not successful in this district, because people of this district are interested only in few schemes like Auto rickshaw, Tata sumo etc. Some other key activities, in the primary sector and horticultural sector, Animal Husbandry and Veterinary, Fishery etc. have been taken up to explore the employment avenues .

During the last decades, large number of beneficiaries have been assisted under IRDP, TRYSEM, supply of Improved tool kits, Million Well schemes and Ganga Kalyan Yojana; Under TRYSEM (Training for Rural Youth and self Employment) number of girls, young local youth of the district were given training with fly shuttle, Lionloom, knitting, tailoring carpet making etc. Under GAY and MWS, large number of cultivators were assisted with MIC, Land Development, and tube wells (wherever applicable) to promote minor irrigation facilities.

At present the following centrally sponsored Programmes are implemented through DRDA, in the district.

1. Swarnajayanti Gram Swarozgar Yojana (SGSY)
2. Indira Awaas Yojana (IAY)
3. Gramin Awaas Yojana (GAY)
4. Employment Assurance Scheme (EAS)
5. Jawahar Gram Samridhi Yojana (JGSY)
6. Sampurna Gram Rozgar Yojana (SGRY)

The above 5 Schemes/Programmes are the existing programmes of Government of India implemented through this Agency. The 6th programme SGRY is a new programme introduced during April/02 by the Government of India merging the two programmes of EAS and JGSY. In this programme wages are divided into two parts, i.e., food grains and wages, (5 Kg.) Food grains is compulsory to be paid to the SGRY workers on BPL rate and remaining amount are to be paid in cash.

No problem is faced for implementing the different schemes except the newly introduced scheme of SGRY. where food grains are involved compulsorily. The local people of this area are habituated in growing food grain for their use as a result the providing food grains as part of wages is an additional burden to them. As per the guidelines and Govt. instruction, food grains are to be supplied in the work site. Though the Administrative centres are connected with roads but they are not all weather proof roads and it is difficult to reach the food grain to the beneficiaries in the work sites due to hilly terrain. The SGRY programme is not launched in this district due to the above difficulties and non-availability of infrastructure facilities like additional staff etc. The district authority has already moved to the Government for continuation of the existing programme of EAS and JGSY.

Source : Project Director, DRDA, East Kameng, Seppa.

Animal husbandary & veterinary

The people of the district are basically dependent on Agriculture. They practise both jhum cultivation and wet rice cultivation. They rear Mithuns, Cows, Pigs, Goats Fowls, Ducks etc. Mithuns are chiefly used for payment of bride price, sacrifice in Puja and for meat consumptions. Other livestock such as cows, pigs goats fowls etc, are mostly non descript/indigenous breed.

There is immense scope of development of various livestock and poultry in the district. Mostly people of this district are non vegetarian. The breeds of livestock may be up-graded by introducing superior germ plasms of exotic/crossbreed animals thought artificial Insemination (both liquid semen and frozen semen technology) and through natural service by breeding bull/ram/bears etc.

The major problems faced by the farmers of this district are high transportation, cost of feeds and other farm equipments. Animal feed is not available locally and has to be procured from Assam.

The following are the veterinary institutions in East Kameng District.

1.	Veterinary Dispensary	-	7
2.	Veterinary Aid Centres	-	7
3.	Cattle up grading Centres	-	10
4.	District Diagnostic Laboratory	-	1

5.	Vigilance unit	-	2
6.	Chick rearing unit	-	1
7.	Cattle Breeding farm Wessang	-	1

Veterinary service viz. general treatment, vaccination, castration etc. are rendered free of cost to the people through the centres covering all live stocks.

The deserving people are provided with 50% subsidy under different schemes of different live stocks. Besides this, Mithun, breeding bull, sheep fowls etc. are distributed free of cost to the people. Technical guidance regarding feeding, howing and management are given to beneficiaries.

Treatment, castration and vaccination is done by veterinary dispensary, veterinary aid centres, Cattle up grading centres. The year-wise treatment of vaccination, castration done by the District Diagnostic laboratory w.e.f. 1991 to Dec/2002. are as follows.

Veterinary Dispensary

Year	Treatment	Vaccination	Castration
1991	450	7,721	1,501
1992	9,103	8,432	1,557
1993	9,202	4,802	1,698
1994	9,100	-	-
1995	9,850	4,778	1,709
1996	9,020	5,552	1,011
1997	-	-	-
1998	12,421	8,697	994
1999	9,170	5,656	1,442
2000	9,749	11,367	1,689
2001	7,431	10,400	1,599

Veterinary Aid Centre

1991	860	6,001	5,002
1992	850	5,832	5,101
1993	989	6,818	4,809
1994	924	6,919	4,001
1995	950	6,501	4,989
1996	951	6,600	5,102
1997	959	6,500	5,103
1998	1,029	6,302	5,500
1999	1,039	6,401	5,600
2000	1,049	6,602	5,700
2001	1,039	5,931	5,202

Cattle Up-grading Centre

Year	Treatment	Vaccination	Castration
1991	8,812	2,001	348
1992	8,320	1,680	339
1993	7,140	1,880	336
1994	7,712	1,850	635
1995	7,364	1,760	312
1996	6,423	1,592	302
1997	8,302	1,696	302
1998	8,898	1,772	311
1999	8,121	1,828	833
2000	7,185	2,012	212
2001	8,520	2,210	214

Mobile Unit

1991	760	280	3,098
1992	820	280	2,120
1993	750	450	3,198
1994	780	440	3,000
1995	880	446	3,502
1996	} Nil	} Nil	} Nil
1997			
1998			
1999			
2000			
2001			

Source : District Animal Husbandry and Veterinary Officer, East Kameng District, Seppa.

Forest

The Seppa Forest Division has started functioning with headquarters at Seppa from 1980 onwards and another one Pakhui wild life Division at Seijosa. The type of forest under the Division is mainly Sub-Tropical Semi Evergreen Forests and some areas have coniferous forests having species like Hollock, Khakan, Mekahi, Jutuly and Blue pine etc. covering an altitude of approx. 3,000 to 5,000 ft. out of total 4,134 Sq. Kms. geographical area of East Kameng District. The area of Seppa Forest Division is 2,208 Sq. Kms. in which there is 28.8 hectares of protected forests and the rest 2,179.2 Sq. Kms. is under USF area. The area of proposed Anchal Reserve forest is 80.89 Sq. Kms. There is no Reserve Forest under the jurisdiction of this Division. In wild life Sanctuary different animals such as Elephants, Tiger, Mithun, Jungle Cat, Deer, Bear and different types of birds

Peacock etc. are found in Pakhui Wild life sanctuary at Seijosa.

Special privileged is given to the local people for collection of Minor Forest products like Bamboo, Fire wood etc. for their own consumption.

About 685 hectares of land have been brought under various plantation i.e. Artificial plantation 205 hectares MNP-90 hectares MFP-66 hectares Social Forestry – 55 hectares, and Apna van – 269 hectares, Last plantation was created during 97-98 under Artificial Plantation Scheme over an area of 30 hectares & 50 hectares under Apna Van Scheme.

The trees planted under various plantation schemes which are commercially viable generally Hollack, Khokan, Teak & Gamari are taken up for plantation. Revenue is generated mainly from timber but due to imposition of ban on timber operation by Honorable Supreme Court of India, there is no revenue from timber since December, 1996. However, very meager revenue is generated from Minor Forest Produce.

The natural Forests as well as the artificially created forests bear a promise for the development of forest based industries.

There are two Mills only under the jurisdiction of this Division namely M/S Yange Saw Mill & M/S East Kameng Saw Mill, which are situated at Bana. After the ban imposed by the Honorable Supreme Court, India on timber operation w.e.f. December '96 both the mills are not functioning at present.

The Forest Department at Seppa is looking after the protection of forests besides creation/maintenance of various plantations. Emphasis is given to make the people aware of protection of wild Life/Environment.

Source : Divisional Forest Officer, East Kameng, Seppa

Crime punishment customary Laws and statutory Laws

The crime in the Arunachal Pradesh is being tried and punishment awarded in the two procedure i.e. (1) Local Customary Laws and (2) Statutory Laws.

The Deputy Commissioner and the village authorities administered the local customary laws. The village authorities may try a case involving theft, simple hurts, criminal trespass, assault or using

criminal force. The village authorities may impose fine not exceeding Rs. 50/- for offense which they are competent to try and may also award payment in restitution or compensation to the extent of the injury sustained. Such fines and payment may be forced by distract of the property of the offender. Any party aggrieved by a decision of the village authority may appeal with 7(seven) days to the Deputy Commissioner who on receipt of such appeal, try the case according to the Assam Frontier (Administration of Justice) Regulation, 1945.

The crime as per statutory laws are being tried and punishment awarded as prescribed under the relevant rules and regulations.

For settlement, negotiation of different nature of crimes.

(a) Local Administrative set-up.

1. Village Authorities (GB)
2. Nearest Administrative Officers
3. Deputy Commissioner.

(b) Government Set-up

1. Administrative Officer of the area.
2. Deputy Commissioner of the District.

The above mentioned authorities decide local cases as per local customary law in the interior areas where most of the people are illiterate and who do not go forward to register their cases in Police Station. The basic character of this old age customary institution is democratic. Therefore, the method of customary laws decision passed through majority opinion of the village GBs, adults, P.Is in the open meeting. The quorum for such a meeting is done one third of the total number of person above 18 years of age in a village.

The village authorities has been empowered to assist Govt. for settling minor case like mischief, simple hurt and assault with their jurisdiction. Sometimes P.Is are also entrusted with the responsibilities of Police and Administrative Officer in remote areas when situation demands.

The cases which could not be settled in the village level are referred to the Circle level/Sub-Divisional level and than to the District level.

Sometimes local Divorce/land dispute cases are conducted in local administration by deputing GBs and PIs for amicable settlement as per local customary laws, attended by the administrative Officer of the area in the free and fair manner and opinion of village adults is sought for recovery/returning of cash and kinds.

On the basis of the two third majority of local people the administration passed order for recovery/returning if any by cash and kinds.

Source : Deputy Commissioner, East Kameng, Seppa.

Fisheries

Fish is an important food for the people of Arunachal Pradesh. Fishing is not merely culture but rather a subsidiary occupation for the people of this region. Scientific Pisciculture is, however, a recent development in the state. The District of East Kameng has about 500 to 600 hectares of culturable water area in the form of Ponds, Tanks, beels, lakes and paddy fields etc. The Kameng River is one of the most potential with all Indian species of fish including Mahsheer and Sizothorax in lower reaches and snow trout in upper reaches. This river feeds by many tributaries from the district of East Kameng and West Kameng.

Almost 99% people of this district are fish eater. There are practically no professional fisherman either by cast or creed in this district. Fishing activities are being carried out in the rivers, streams, flood plains, lakes swamps by the local inhabitant applying various types of traditional technique. In addition to their own consumption they started destruction on nature including fish population in natural water bodies for want of more money. As a result fish population are decreasing day by day from the river of this district.

Now the people of this district understand it very well that conservation of natural resources is very much essential for ecological balance in this region. Some village level committee has also been formed to implement on above subject strictly. Their minds are now diverted from capture fisheries to culture fisheries and comes forward to accept the various fisheries schemes provided by the Govt.

The Govt. of Arunachal Pradesh through the department of fisheries has taking up necessary steps for developing Pisciculture programme with the implementation of the following schemes.

1. Intensive fish farming
2. Expansion and improvement of existing fish seed farm.
3. Paddy cum fish culture.
4. Reclamation of beels, lakes etc.
5. Cold water fish culture including trout culture.
6. Supply of fishing gears.
7. Marketing
8. Education and Training.

According to the population of this district about 1,000 to 1,200 tonnes of fishes are required every year out of which only about 260 tonnes of fishes produce in this district both from culture and capture fisheries. To meet this shortage, fishes come to the market from outside mainly from Andhra Pradesh.

Source : District Fisheries Development Officer, East Kameng

Textile and Handicrafts.

The Department of Textile and Handicrafts in the District are mainly confined to Cottage Industries Khadi and Village Industries, Handloom and Handicrafts, Matter relating to craft Centres and Emporium, Sericulture development including scheme/projects sponsored under this sector by NEC/Central Silk Board, Marketing-Exhibition and Crafts mela. All as per present guideline of the Govt. Training-cum-Production of programmes are taking place in the existing crafts and weaving centres of the district which are as follows.

- | | | |
|----------------------------------|---|---|
| 1. Crafts Centre, Seppa | - | Handloom Weaving, Knitting Tailoring & Embroidary, Carpet making, Cane & Bamboo works, Carpentry and Black Smithy |
| 2. Crafts Centre Chayangtajo | - | Handloom Weaving, Knitting & Blacksmithy |
| 3. Weaving Centre Pipu | - | Handloom Weaving |
| 4. Weaving Centre, Bameng | - | Handloom Weaving |
| 5. Weaving Centre, Khenewa | - | Handloom Weaving |
| 6. Weaving Centre, Lada | - | Handloom Weaving |
| 7. Weaving Centre, Pakke Kessang | - | Handloom Weaving |

One demonstration cum seed production centre at Pampoli has come up to extend Technical and material assistance to villagers.

In this District Khadi and Gram Udyog are to be nurtured by the Khadi and Village Industries Commission/Board. Very recently few schemes have been taken up by active initiative of the Chairman, APKVIB under the margin money scheme of KVIB for this District.

Khadi and Gram Udyog Industries has a very good scope and potentiality in this District because traditional skill and materials are locally available. But the process of establishment of Khadi and village Industries has the infrastructure bottlenecks such as, non availability of soft loan, subsidy, transport, and communication, working head etc.

Source : Asstt. Director of Textile and Handicrafts, East Kameng

Public Distribution System

All Essential Ration Commodities under Public Distribution System are being supplied to the general public and Govt. employees of this district through existing Fair Price Shops and through Central Purchase Organisation (CPO) Centre of this district.

There were 13 of Fair Price Shops upto 1990 out of which 2(two) are under Private Sector and 11(eleven) are under Co-operative Sector. At present, there are 57(fifty seven) of Fair Price Shops exist upto December 2001 out of which 45(forty five) are running under Private Sector and 12(twelve) are under Co-operative Sector.

There are also 3(three) Central Purchase Organisations (CPO) Viz. Lada, Pipu and Pakke Kessang Circle Headquarters of this district. Since, these 3(three) CPO Centres are situated at remote locality where there is no road communication facility except Porter Track, supply of essential food articles are carried out through Air Dropping. The Government has stopped the Air Dropping to the above CPO Centres w.e.f. October, 2000 to minimize the carriage cost of Essential Commodities and ordered to carry the same by Land Route/Head load. Accordingly, Essential Ration Commodities are being carried by Land Route/Head Load. This district is still deficit in Agricultural production and depends on public distribution system only.

Presently, the following categories of scheme under Public Distribution System are running in this district :-

- (a) Issue of Essential Ration Commodities to the below Poverty Line families through Ration Cards, from Fair Price Shops in every months.
- (b) Issue of Rice and Wheat to the Below Poverty Line families through Ration Card from Fair Price Shop at the 35 Kgs. of Rice per month per family @ Rs. 6.15 per Kg.
- (c) Issue of Rice to the Poorest of the poor family at the 35 Kgs. Rice under Antyodaya Anna Yojana Scheme per month per family at the cost of Rs. 3/- per Kg.
- (d) Issue of Rice to the Indigenous senior citizens eligible for Old age Pension under NOAPS.

Source : District Supply Officer, East Kameng, Seppa.

Trade and Commerce

At present Trade and Commerce is in very poor State of affairs, since this district has no industrial unit of its own. Before the year 1996 the trade of timbers produced were earning sufficient revenue. But after the honorable Supreme Court of India's imposition of ban on Timbers and forest product, trade and commerce virtually has been stopped.

But small scale Industry of Handicraft of Bamboo and Cane could be developed in this area since availabilities of bamboo and cane is quite significant. Moreover people of this Area are very expert in making of cane and Bamboo furniture.

Source : District Supply Officer, East Kameng, Seppa.

Co-operative

The Co-operative movement was started in the District during 1964 with opening of one Co-operative general store at Seppa. The District have 5(five) consumer store i.e. Seppa Lamp 3(three) Co-operative general stores Ltd. at Bana, Chayangtajo, Bameng and one ex-services Multipurpose Co-operative Societies at Seijosa, with a view to bringing about economic development, making all the essential commodities available at a comparatively cheaper rates.

Marketing is one of the most important aspects of GPSS, and lamps. Each GPSS and each lamp

should develop integrated approach for the development of the tribal farmers by providing necessary input including fertilizers for the production and undertaking marketing of produces.

Co-operative banks play a very important role for the development of economy in particular, this is more relevant in case of East Kameng District. The State Govt. established a co-operative bank under the name and style as Arunachal Pradesh State, Co-operative Apex Bank in 1977. A significant performance is also observed in mobilization of deposit by the bank. The amount of deposit which was only Rs. 40 lakhs in 1990, raised to Rs. 105 lakhs in the 30th September, 2001.

The Co-operative Societies in the district are having more than 15(fifteen) and Fair Price Shops under Seppa Lamp covers in almost the entire district. In East Kameng district the co-operative societies are handled almost entire field works of public distribution system.

The Co-operative Societies have undertaken to supply of essential commodities at reasonable price not only to the members of the societies but also to public at large. It will be possible for the co-operative societies to extend this price coverage to all people of this district with a view to protecting consumers from exploitation of traders.

The societies are running short of capital due to shifting of public distribution system in the hands of the private. Further indiscriminate issue of license to the private. FPS of the co-operative societies suffered set back because the main source of income of the society in this district was Public distribution system business. This has in turn affected the Apex Bank very badly because a major portion of the income of the Banks in the form of interest received from the societies against cash-credit loan has come down drastically.

If the co-operative societies are given back their quota of PDS and adequate supply of commodities fare being made available, these existing societies will be able to run smoothly.

Source : Asstt. Registrar of Co-op Societies, East Kameng District

Publicity and Tourism

The Information and Public Relations Department was established in East Kameng District to act as media of Publicity and Public relations under the Govt. of Arunachal Pradesh.

There are three Projection units one each at Seppa, Chayangtajo and Pakke Kessang. Publicity functions of the department includes Liaisoning with various departments and Press/Media Organisation for Publicity of Govt. functions and developmental activities. This includes photography and press coverage of various functions and VIP visits to various parts of the District.

All important Government advertisements are conveyed to people through the town broadcasting system and through projector unit through Documentary films to the people residing in the interior places of the district. Community listening sets and community viewing sets are issued to various far flung areas. The Department is also working as nodal department for All India Radio and Doordarshan in the absence of their officers in this district. Publicity materials like news letters/periodicals/Pamphlets received from various sources are distributed amongst the people. The department is also working to issue of Cinema/Video licenses, Videography/Cinematography licences and Cable Television Network licenses etc.

Places of Tourist Interest

East Kameng District is one of the most beautiful district of Arunachal Pradesh. It has breathtaking natural beauty and historical importance.

- | | |
|--------------------------------|--|
| i) Kara Dadi | - A magnificent snow clad peak at Lada near Indo China Border. |
| ii) Kameng | - The mighty river flowing down from snowy mountain tops of Indo-China border at Seppa, which is suitable for adventurous water sports like Rafting. |
| iii) Pakoi | - A beautiful wild life sanctuary at Seijosa. |
| iv) Breathtaking Papu - Valley | at Lumdung. |
| v) Naksa-Parbat | - Historical site date back at 14 th Century. |
| v) Horticulture garden | at Pampoli. |

- vi) District Library cum Museum at Seppa.
- vii) Handicraft Centre at Seppa.
- viii) Recreation - Angling and trekking.

Above potentialities are yet to be tapped and no infrastructure is created so far. Publicities and advertisements are done through District Information and Public Relations department, East Kameng.

Source : DIPRO & District Planning Officer, East Kameng

Transport and Communication

Transport and communication is one of the most important social overheads for economic development. The East Kameng is the most backward among all the district of Arunachal.

The district headquarters Seppa, at a distance of 213 Kms. from Tezpur is connected by all weather road. The nearest railway head is located at Bhalukpong under West Kameng District, which is 148 Kms. away from Seppa. The nearest airport is located at Salonibari of Sonitpur District, Assam. Seijosa administrative Circle is connected by all weather road with National Highway 52 running along the North Bank of the Brahmaputra river of Assam. The distance between Seijosa and Seppa is 249 Kms. The Sub-divisional headquarter of Chayangtajo is also connected by fair weather road from Seppa. The state capital Itanagar will also be connected via Pakke-Keshang, the construction of the road is thorough upto 130 Kms. Bameng and Khenewa administrative circles are also connected by fair weather road from the left bank of Kameng river at Pakhe and Marjingla on the Seppa-Chayangtajo Road. The distance between Seppa and Bameng is 45 Kms. and 58 Kms to Khenewa. Lada and Pipu administrative circles are yet to be connected by road with Seppa. The entire district has a total road length of approx. 600 Kms. constructed by various agencies like Public Works Department, Rural Works Department, Forest Department and Border Road Task Force.

The Arunachal Pradesh State Transport Services started in this district from the year 1982. Altogether there are 11 (eleven) State Transport Buses stationed at Seppa and also plying in between Seppa and Tezpur covering a distance of 213 Kms. Seppa to Itanagar 384 Kms. Seppa to Chayangtajo of 81 Kms., Seppa to Bameng 45 Kms., Seppa to Rilloh 74 Kms.,

and Seppa to Marzingla 50 Kms. APST Bus service was introduced in between Seppa and Bameng route on the 22nd March, 2002. In addition to APST Bus Services and another 2(two) private night super are also plying on Seppa -Tezpur route.

Source : Deputy Commissioner, East Kameng, Seppa.

Land Records

There do not exist any tenancy system in the state of Arunachal Pradesh in absence of any land laws.

Present System of Land use pattern and tenancy

Arunachal Pradesh is broadly based on the basis of customary and traditional system, which, however, differs from tribe to tribe and area to area. Yet there are general uniformities in most of the important matters throughout Arunachal Pradesh. The local people have traditional ownership over the land which is again either held individually or by community as a whole. They also have traditional hunting and grazing rights in the forests and fishing right in rivers and for cultivation/Jhum by individually or by community basis.

During the decade under report various efforts are being made by the Govt. for improved cultivation of land by applying scientific method in Agriculture, Horticulture, Tea, Coffee etc. Land is also being used for setting up of various types of industries, business organization, power generation and residential purposes.

In order to encourage the young entrepreneurs, the Govt. is also giving allotment of Govt. land in the town area for commercial and residential purposes for which a nominal rate is fixed by the Govt.

Source : Extra Asstt. Commissioner (Rev.) Land Records Department, East Kameng District, Seppa.

Rural Works

The Rural Works Division, Seppa was set up in the year 1984 and is now on full swing covering the entire area of East Kameng District. This Division is having a strength of three Sub-Divisions viz Seppa, Khenewa and Seijosa. In addition to above one soil survey Laboratory has also been functioning under this divisional area which is situated at Seijosa.

This division undertake the responsibilities to fulfill the basic needs of rural people by developing village

communication, soil conservation works, rural housing, buildings, bridge and all other works of other department etc.

Soil and water conservation

It is mainly for Agricultural purpose to land protection from river bank erosion. Under soil conservation work an area of 14,67.50 Hect. of land has been brought under cultivation by bench terracing/bunding method and most of these fields are provided with irrigation facilities.

The road construction of 1,05,210 Kms. were carried out in the last decade under various schemes and 55 Kms. of mule tracks have been done and 5 Kms. of Jeepable road including 10 suspension bridges have been constructed.

Achievement During 2000 – 2001

1. Land protection works	-	250 Hect.
2. Land Development works	-	35 Hect.
3. Buildings	-	RWD 12 Nos. Education 20 Nos. other 12 Nos.
4. Rural Roads	-	25 Kms. suspension bridge 78 Kms.

Source : Executive Engineer, RWD, East Kameng, Seppa.

Electricity and Power

East Kameng District is still facing acute shortage of power. For the entire district, the source of power is 2 x 100 KW Seppa Hydel which was commissioned long back and 1x30 KW Pakke Kessang hydel which was commissioned in the year 2001. But with the rapid expansion of town and proportional increase in its populations, it is not sufficient at all. In order to meet-up the demands, D.G. sets are installed at various places such as Seppa – 775 KW, Chayangtajo – 96 Kw, Bameng – 48 Kw and Seijosa – 125 Kw. Further peak demand is increasing day by day due to electrification of villages every year.

The above problems are likely to be overcome within 3-4 years with the up coming of 3x100 Kw. Pacha Micro Hydel Scheme at Seppa. Also, proposal are mooted to construct transmission line from Sagalee to Seppa to evacuate power generated from 3x155 MWRHEP at Yazali.

Out of 287 villages, only 99 villages have been declared electrified. But most of the electrified villages are also not provided the facility of electricity due to non-availability of power.

In order to provide electricity in all the villages of this district at the earliest the construction work of Pacha hydel needs to be taken-up on war footing and also the propose transmission line from Sagalee to Seppa needs to be taken-up on priority basis.

Source : Executive Engineer, (E), Seppa Electrical Division, East Kameng, Seppa.

(v) Census Concepts

Building

A “Building” is generally a single structure on the ground. Sometimes it is made up of more than one Component Units, which are used or likely to be used as dwellings (residence) or establishment such as shops, business houses, offices, factories, workshops, worksheds, schools, places of entertainment, places of worship, godowns, stores, etc. It is also possible that building which have Component Units may be used for contribution of purposes such as shop-cum-residence, workshop-cum-residence, office-cum-residence, etc.

Permanent houses

Houses in which both wall and roof are made of permanent materials. Materials of wall can be burnt bricks, GI/metal/Asbestos sheets, stone with lime or cement or cement concrete. Roof may be made of tiles, slate, shingle, corrugated/galvanized iron or zinc/other metal or asbestos sheets, bricks, lime and stone, RBC/RCC or concrete.

Semi-permanent houses

Houses in which either wall or roof is made of permanent materials and the other is made of temporary materials.

Temporary houses

Houses in which both wall and roof are made of materials which have to be replaced frequently. Wall may be made of grass, thatch, leaves, reeds, bamboo, mud, plastic/polythene, un-burnt bricks or wood. Roof may be made of grass, leaves, bamboo, thatch, mud, un-burnt bricks or wood.

Room

A room should have four walls with a doorway and a roof over head and should be wide and long enough for a person to sleep in, i.e., it should have

a length of not less than 2 metres and breadth of at least 1½ metres and 2 metres in height. An enclosure which is used in common for sleeping, sitting, dining, storing and cooking etc., should be regarded as a room. An unenclosed verandah, kitchen, store, garage, cattle-shed and latrine and rooms in which a household industry such as a handloom is located, which are not normally used for living or sleeping are excluded from the definition of a living room for the purpose of this question.

One is likely to come across conical shaped hut or tent in which human beings reside. In such improvised accommodation, there will be no four walls to a room and therefore, the above definition would not strictly apply to such types of accommodation. In such cases, the tent or conical hut etc., have been construed to be a room.

In certain parts of the country, particularly in rural areas, the pattern of housing may present some problems. For example, a household may be in occupation of several huts put to different uses such as main residence, sitting room, store and even for sleeping at night. By strict application of the definition each one will be reckoned as a census house, but this does not reflect the real situation. While huts used as sleeping rooms beyond the main residence, should be counted as rooms rather than separate census houses.

If a garage is used by a servant and he lives in it as a separate household, it should be reckoned as a room available to the servant's household. If the servant is considered as a member of the household then the garage room should be reckoned as an additional room of the household.

Census house

A Census House is a building or a part of a building used or recognised as a separate unit because of having a separate main entrance from the road or common courtyard or staircase, etc. It may be occupied or vacant. It may be used for a residential or non-residential purpose or both.

Village

The basic unit for rural area is the revenue village which has definite surveyed boundaries. The revenue village may comprise of one or more hamlets but the

entire village is treated as one unit for presentation of data. In unsurveyed areas, like villages within forest areas, each habitation area with locally recognised boundaries is treated as one village.

Town/Urban areas

The following areas are treated as towns/ urban area

- a) All places with a municipality, municipal corporation, cantonment board or notified town area committee, etc.
- b) All other places which satisfy or are expected to satisfy the following criteria simultaneously
 - i) A minimum population of 5,000 ;
 - ii) At least 75 per cent of the male working population engaged in non-agricultural pursuits ; and
 - iii) A density of population of at least 400 per square kilometre (1,000 per square mile).

City

Towns with population of 1,00,000 and above are called cities.

Urban Agglomeration

An Urban Agglomeration is a continuous urban spread constituting a town and its adjoining urban outgrowths (OGs) or two or more physically contiguous towns together and any adjoining urban outgrowths of such towns. In some cases railway colonies, university campuses, port areas, etc., may come up near a city or statutory town outside its statutory limits but within the revenue limits of the village or villages contiguous to the town or city. Each such individual area by itself may not satisfy the minimum population limit to qualify it to be treated as an independent urban unit may deserve to be clubbed with the town as a continuous urban spread.

For the purpose of delineation of Urban Agglomerations during Census of India 2001, following criteria are taken as pre-requisites :

- (a) The core town or at least one of the constituents towns of an urban agglomeration should necessarily be a statutory town : and

- (b) The total population of all the constituents (i.e., towns and outgrowths) of an Urban Agglomeration should not be less than 20,000 (as per the 1991 Census).

With these two basic criteria having been met, the following are the possible different situations in which Urban Agglomerations would be constituted :

- (i) a city or town with one or more contiguous outgrowths;
- (ii) two or more adjoining towns with their outgrowths ; and
- (iii) a city and one or more adjoining towns with their outgrowths all of which form a contiguous spread.

Household

A 'household' is usually a group of persons who normally live together and take their meals from a common kitchen unless the exigencies of work prevent any of them from doing so. A household may consist of related to each other, unrelated or both. Examples of unrelated household are boarding houses, messes, hostels, residential hotels, rescue homes, jails, ashrams, orphanages, etc. These are called 'Institutional Households'. There may be one member household, two member households or multi member households. For census purposes each one of these types is regarded as a 'Household'

If a group of persons who are unrelated to each other live in a census house but do not have their meals from the common kitchen, they would be treated as a separate household. The important link in finding out whether it is a household or not is a common kitchen. In a few situations, it may become difficult to apply the definition of household strictly. For example, a person living alone in a census house, whether cooking or not cooking meals, will have to be treated as a household. Similarly, if husband and wife or a group of related persons are living together in a census house but not cooking their meals, will also constitute a normal household.

For this purpose of census there are three type of Households i.e., Normal Household, Institutional Household and the Houseless Household.

Institutional household

A group of unrelated persons who live in a institution and take their meals from a common

kitchen is called an Institutional Household. Examples of Institutional Households are boarding houses, messes, hostels, hotels, rescue homes, jails, ashrams, orphanages, etc.

Houseless household

Households who do not live in buildings or census houses but live in the open on roadside, pavements, in hume pipes, under fly-overs and staircases, or in the open in places like worship, mandaps, railways platforms etc., are treated as Houseless households.

Scheduled Caste and Scheduled Tribe

Article 341 of the Constitution provides that the President may, with respect to any State or Union territory, specify the castes, races or tribes or parts of or groups within castes, races or tribes which shall for the purposes of the Constitution be deemed to be Scheduled Castes in relation to that State or Union territory. Article 342 similarly provides for specification of tribes or tribal communities or parts of or groups within tribes or tribal communities which are to be deemed for the purposes of the Constitution to be Scheduled Tribes in relation to the various States and Union territories. In pursuance of these provisions, the list of Scheduled Castes and / or Scheduled Tribes are notified for each State and Union territory and are valid only within the jurisdiction of that State or Union territory and not outside.

It is important to mention here that under the Constitution (Scheduled Castes) Order, 1950, no person who professed a religion different from Hinduism was deemed to be a member of a Scheduled Caste in addition to every member of the Ramdasi, Kabirpanthi, Majhabi or Sikligar caste resident in Punjab or Patiala and East Punjab States Union were in relation to that State whether they professed the Hindu or the Sikh religion. Subsequently, in September 1956, by an amendment, the Presidential Order of 1950 and in all subsequent Presidential Orders relating to Scheduled Castes, the Hindu and the Sikh religions were placed on the same footing with regard to the specification of Scheduled Castes. Later on, as per the amendment made in the Constitution (Scheduled Castes) Order 1990, the Hindu, the Sikh and the Buddhist were placed on the same footing with regard to the recognition of the Scheduled Castes.

The lists containing the names of the Scheduled Castes and the Scheduled Tribes applicable for the Census of India 2001 in Arunachal Pradesh are given below:

Scheduled Castes

"The Scheduled Castes and Scheduled Tribes Lists (Modification) order, 1956", and as inserted by Act 69 of 1986 (part II of Scheduled I) the following Castes are to be treated as Scheduled Castes in Arunachal Pradesh for 2001 census.

- 1 Bansphor
- 2 Bhuinmali or Mali
- 3 Brittial-Bania or Bania
- 4 Dhupi or Dhobi
- 5 Dugla or Dholi
- 6 Hira
- 7 Jalkeot
- 8 Jhalo, Malo or Jhalo-Malo
- 9 Kaibartta or Jaliya
- 10 Lalbegi
- 11 Mahara
- 12 Mehtar or Bhangi
- 13 Muchi or Rishi
- 14 Namasudra
- 15 Patni
- 16 Sutradhar

Scheduled Tribes

In the Presidential Order of 1956, mentioned above, the following tribes are treated as Scheduled Tribes in Arunachal Pradesh for 2001 Census.

- 1 Abor
- 2 Adi
- 3 Apatani
- 4 Dafla
- 5 Galong
- 6 Khampti
- 7 Khowa
- 8 Mishmi
- 9 Momba
- 10 Any Naga tribes
- 11 Sherdukpen
- 12 Singpho

Language and Mother tongue

As per the census concept, each language is a group of mother tongues. The census questionnaire collects information on the mother tongue is defined as the language spoken in childhood by the person's mother of the person. If the mother died in infancy, the language mainly spoken in the person's home in childhood will be the mother tongue. In case of infants and deaf mutes, the language usually spoken by the mother is considered as mother tongue. It is not necessary that the language spoken as mother tongue should have as script. The mother tongues returned by the respondents in census are classified and grouped under appropriate languages according to their linguistic characteristics.

Literate

A person age 7 years and above who can both read and write with understanding in any language is taken as literate. A person who can only read but cannot write is not a literate. It is not necessary that to be considered as literate, a person should have received any formal education or passed any minimum educational standard. Literacy could have been achieved through adult literacy classes or through any non-formal educational system. People who are blind but can read in Braille are treated as literates.

Literacy rate

Literacy rate of the population is defined as the percentage of literates in the age group seven years and above. For different age groups the percentage of literates in that age group gives the literacy rates.

Educational level

The highest level of education a person has completed.

Work

Work is defined as participation in any economically productive activity with or without compensation, wages or profit. Such participation may be physical and or mental in nature. Work involves not only actual work but also includes effective supervision and direction of work. It even includes part time help or unpaid work on farm, family enterprise or in any other economic activity. All persons engaged in "work" as defined above are workers. Persons who are engaged in cultivation or

milk production even solely for domestic consumption are also treated as workers.

Main Worker

A person who has worked for major part of the reference period (i.e., six months or more during the last one year preceding the date of enumeration) in any economically productive activity is termed as 'Main worker'.

Marginal Worker

A person who worked for less than six (6) months of the reference period (i.e., in the last one year preceding the date of enumeration) in any economic activity is termed as 'Marginal worker'.

Non worker

A person who has not worked at all in any economically productive activity during the reference period (i.e., in the last one year preceding the date of enumeration) is termed as 'Non worker'.

Cultivator

For purposes of the Census, a person is classified as Cultivator if he or she is engaged in cultivation on land owned or held from government or held from private persons or institutions for payment in money, kind or share. Cultivation includes effective supervision or direction in cultivation.

A person who has given out her/his land to another person or persons or institution(s) for cultivation for money or share of crop and who does not even supervise or direct the cultivation in exchange of land, is not treated as cultivator. Similarly, a person working on another person's land for wages in cash or kind or a combination of both (agricultural labourer) is not treated as cultivator.

Cultivation involves ploughing, sowing, harvesting and production of cereals cereal and millet crops such as wheat, paddy, jowar, bajra, ragi etc., and other crops such as sugarcane, tobacco, ground nuts, tapioca etc., and pulses, raw jute and kindred fibre crop, cotton, cinchona and other medicinal plants, fruit growing, vegetable growing or keeping orchards or graves, etc.. Cultivation does not include the following plantation crops – tea, coffee, rubber, coconut and betel nuts (areca).

Agricultural Labourer

A person who works on another person's land for wages in money or kind or share is regarded

as an agricultural labourer. She/he has no risk in the cultivation but merely works on another person's land for wages. An agricultural labourer has no right of lease or contract on land on which she/he works.

Household Industry worker

Household Industry is defined as an industry conducted by the head of the household herself/himself and or by the members of the household at home or within the village in rural areas and only within the precincts of the house where the household lives in urban areas. The larger proportion of workers in household industry should consist of members of the household including the head. The industry should not be run on the scale of a registered factory which would qualify or has to be registered under the Indian Factories Act and should be engaged in manufacturing, processing, servicing and repairs of goods.

It does not include professions such as a pleader, Doctor, Musicians, Dancer, Washerman, Astrologer, Dhobi, Barber etc. or merely trade or business, even if such professions, trade or services are run at home by members of the household.

Other Worker

A person who has been engaged in some economic activity during the reference period but not as a cultivator or agricultural labourer or in household industry is termed as a 'Other Workers (OW)'. The type of workers that come under this category of 'OW' include all government servants, municipal employees, teachers, factory workers, plantation workers, those engaged in trade, commerce, business, transport, banking, mining, construction, political or social work, priests, entertainment artist, etc. In effect, all those workers other than cultivators or agricultural labourers or household industry workers, are 'Other Workers'.

Work participation rate

Percentage of workers (main + marginal) to total population.

Population Density

Population density is the number of persons inhabited per square kilometre of the area.

Age

Age is measured in terms of completed number of years.

Sex ratio

Number of females per 1000 males in a population.

For purposes of the Census, a person is classified as Cultivator if he or she is engaged in cultivation on land owned or held from government or held from private persons or institutions for payment in money, kind or share. Cultivation includes effective supervision or direction in cultivation.

A person who has given out her/his land to another person or persons or institution(s) for cultivation for money or share of crop and who does not even supervise or direct the cultivation in exchange of land, is not treated as cultivator. Similarly, a person working on another person's land for wages in cash or kind or a combination of both (agricultural employees, teachers, factory workers, plantation workers, those engaged in trade, commerce, business, transport, banking, mining, construction, political or social work, priests, entertainment artist, etc. In effect, all those workers other than cultivators or agricultural labourers or household industry workers, are 'Other Workers'.

Work participation rate

Percentage of workers (main + marginal) to total population.

Population Density

Population density is the number of persons inhabited per square kilometre of the area.

Age

Age is measured in terms of completed number of years.

Sex ratio

Number of females per 1000 males in a population.

(vi) Non Census Concepts**Improved drinking water**

If the household had access to drinking water supplied from a tap, hand pump, tube well or well (protected or covered) situated within or outside the premises, it is considered as having access to improved drinking water.

It may be mentioned that such uniform definition may not be valid across all states.

System of sewerage

Generally, a sewerage system means a network of mains and branches of underground conduits for the conveyance of sewerage to the point of disposal. Sewers that carry only household and industrial wastage are called separate sewers; those that carry storm water from roofs, streets and other surfaces are known as storm water drains, while those carrying both sewage and storm water are called combined sewers. However, in some towns which are not provided with such underground sewerage system, it is served by open surface drain, box drain, sylk pattern drain, etc., in those towns.

Type of latrine and method of disposal of night soil

There are three prevalent systems of disposal of human wastes, viz. (i) underground sewerage, (ii) sanitary water flush latrines with individual disposal systems, like septic tank, leaching cess pool and collecting well and (iii) dry type of latrines with manual scavenging.

The system of underground sewerage provides for the street sewerage with which are connected the sanitary latrines constructed in the houses having water closets and fitted with flushing cistern (or hand flushing). Through this sewer the faecal matter is transported without the need for scavenging. This system generally exists in cities and big towns.

Where the street sewer does not exist these sanitary water flush latrines are connected to a local septic tank with a sub-soil dispersion system or a leaching pit. Here the liquid wastes from the water closet is disposed of locally in leaching pit, a septic tank with a soil dispersion system is constructed. This dispersion requires an optimum travel through the pores of the soil which renders the harmful liquid bacterially innocuous by the slow process of filtration through the soil traversed.

Where the soil is impermeable, collecting wells are constructed and the sanitary water flush latrines are connected with them. These wells are cleaned at periodic intervals by a suitable device. The dry type of latrines are of service type latrine from where

human excreta is removed by scavengers from house to house, in most cases carrying it on their heads or shoulders or in baskets with handle or wheel barrows. These are then collected in bullock carts or trucks or tractors and trolleys for being carried to the dumping grounds.

Fertility

In demography, the word fertility is used in relation to the actual production of children or occurrence of births specially live births. Fertility is a measure of rate at which population adds to itself by births and normally assessed by relating the number of births to a full or part of the population, such as number of married women or number of women of child bearing age. The definitions of the terminology used in computing different fertility rates are mentioned below:

Crude birth rate (CBR)

Ratio of the number of live births in a year to the mid year population, normally expressed per 1000 population.

$$\text{CBR} = \frac{\text{Number of live births during the year}}{\text{Mid -year Population}} \times 1000$$

Crude death rate (CDR)

Ratio of the number of live deaths in a year to the mid year population, normally expressed per 1000 population.

$$\text{CDR} = \frac{\text{Number of deaths during the year}}{\text{Mid -year Population}} \times 1000$$

Natural growth rate

Growth rate is obtained as the different between crude birth and crude death rate in the absence of migration.

Age specific fertility rate (ASFR)

Number of live births in a year to female population in any specified age group normally expressed per 1000 women.

$$\text{ASFR} = \frac{\text{Number of live births in a particular age-group}}{\text{Mid-year female population of the same age-group}} \times 1000$$

Age specific marital fertility rate (ASMFR)

Number of live births in a year to married female population in any specified age group normally expressed per 1000 women.

$$\text{ASMFR} = \frac{\text{Number of live births in a particular age-group}}{\text{Mid-year married female population of the same age-group}} \times 1000$$

General fertility rate (GFR)

Number of live births per 1000 women in the reproductive age-group (15-49) years in a given year.

$$\text{GFR} = \frac{\text{Number of live births in a year}}{\text{Mid-year female population of the age-group (15-49) years}} \times 1000$$

General marital fertility rate (GMFR)

Number of live births per 1000 married women in reproductive age-group (15-49) years in a given year.

$$\text{GMFR} = \frac{\text{Number of live births in a year}}{\text{Mid-year female population of the age-group (15-49) years}} \times 1000$$

Total Fertility rate (TFR)

It is obtained as the total of the age specific fertility rates (number of children born per woman of the particular age) for the entire reproductive age span. It provides the average number of children that will be born to a woman under the fertility levels indicated by the age specific fertility rates assuming that there is no mortality of woman till the completion of reproductive period.

$$\text{TFR} = \frac{5 \times \frac{45-49 \text{ ASFR}}{15-19}}{1000}$$

Total marital Fertility rate (TMFR)

Average number of children that would be born to a married woman if she experiences the current fertility pattern throughout her reproductive span (15-49) years assuming that there is no mortality of woman till the completion of reproductive period.

$$\text{TMFR} = \frac{5 \times \frac{45-49 \text{ ASMFR}}{15-19}}{1000}$$

Age specific mortality rate (ASMFR)

Number of deaths in a particular age and sex group per 1000 population of the same age group.

$$\text{ASMFR} = \frac{\text{Number of deaths in a particular age-group}}{\text{Mid-year population of the same age-group}} \times 1000$$

q1

Probability of dying between birth and age 1. This can be used as approximate value of Infant Mortality Rate (IMR) which gives the ratio of number of deaths in a year of children aged less than one year to the number of births in that year.

q2

Probability of dying between birth and age 2.

q5

Probability of dying between birth and age 5. This indicator is also known as Under Five Mortality Rate (U5MR).

Infant mortality rate (IMR)

Ratio of the number of infant deaths (deaths of children below one year) in a year to the number of live births in that year.

$$\text{IMR} = \frac{\text{Number of infant deaths during the year}}{\text{Number of live births during the year}} \times 1000$$

Infant mortality rate comprises of two parts, viz., Neo-natal mortality rate and Post neo-natal mortality rate. The neo-natal mortality rate also comprises of two parts viz., early neo-natal mortality rate and late neo-natal mortality rate. These are defined as:

Neo-natal mortality rate (NMR)

Number of infant dying within the first month of life (28 days or under) in a year per 1000 live births of the same year.

$$\text{NMR} = \frac{\text{Number of infant deaths aged 28 days or under during the year}}{\text{Number of live births during the year}} \times 1000$$

Early Neo-natal mortality rate

$$= \frac{\text{Number of infant deaths of less than 7 days during the year}}{\text{Number of live births during the year}} \times 1000$$

Late Neo-natal mortality rate

$$= \frac{\text{Number of infant deaths of 7 days to less than 29 days during the year}}{\text{Number of live births during the year}} \times 1000$$

Post Late Neo-natal mortality rate (PNMR)

$$\text{PNMR} = \frac{\text{Number of deaths of 29 days to less than one year during the year}}{\text{Number of live births during the year}} \times 1000$$

Pre-natal mortality rate (PMR)

Number of still births plus deaths within 1st week of delivery per 1000 births in a year.

$$\text{PMR} = \frac{\text{Number of still births and infant deaths of less than 7 days during the year}}{\text{Number of live births and still births during the year}} \times 1000$$

Still birth rate (SBR)

$$\text{SBR} = \frac{\text{Number of still birth during the year}}{\text{Number of live births and still births during the year}} \times 1000$$

Maternal mortality rate(MMR)

Number of deaths of woman in the age group 15-49 while pregnant or within 42 days of termination of pregnancy from any related to pregnancy and child births per 1,00,000 in a given year.

$$\text{MMR} = \frac{\text{Number of maternal deaths to woman in the age group 15-49}}{\text{Number of live birth}} \times 1000$$

Eligible couple (Couples per 1000 population)

Number of currently married females in the age group 15-44 years per 1000 persons of all ages.

Child woman ratio (0-4)

1. Number of children in the age group 0-4 years per 1000 woman in the age group 15-49 years.

Child woman ratio (5-9)

2. Number of children in the age group 5-9 years per 1000 woman in the age group 15-49 years.

Migration

Migration is the third component of population change, the other two being mortality and fertility.

A person is considered as a migrant by place of birth if the place in which he / she is enumerated during the census is other than his/her place of his/her birth.

Similarly a person is considered as migrant by place of last residence if the place in which he/she is enumerated during the census is other than his/her place of immediate last residence outside the village or town and not simply in another house or locality in the same village or town.

Certain aspects concerning temporary movement/migration of people has been explained below as these are important components concerning migration :

- (i) Migration of persons in search of job is high in the country. In many cases such migrants are only seasonal in nature. People migrate to other places for work in a particular season and come back again to their usual place residence after three or four months. All such workers are treated as migrants. Similarly, if a person moved to any other place for attending short term vocational or educational courses that lasted for only few months of a year, she/he too were considered as a migrant.
- (ii) Where a person had merely gone out to another place or had been shifting from one to another purely on tour, pilgrimage, visit to hospital for treatment or for temporary business purposes, such persons are not deemed to have had another residence different from the place where

she/he or her/his family normally resides she/he is not considered as migrant.

- (iii) A woman temporarily moves into a hospital or to her parents or other relative's house for delivery and if the hospital or the parents/relative's houses is in a place where the hospital or parents/relative's house is the place of last residence of the child but not the mother.

A new response category 'Moved after birth' was added in Census of India 2001 in the question on 'reasons for migration' to bring out additional migration patterns. Natural calamities or distress migration as a reason for migration for last residence migrants included in 1991 Census, is covered under category of 'Others'. The reason for migration has been determined as applicable at the time of migration and not in reference to any point of time after that. For example, if a person had moved from the place of her/his last residence for the purpose of the education and subsequently at some point of time got employment there only, the reason for migration would be 'education' and not 'work/employment'.

Internal and International migration

The migrational movements are of three types (i) Migration within the state itself with its components (a) Migration within the district of enumeration (intra district migration) (b) Migration from one district of state to another district of state (inter district migration), (ii) Migration from one state to another state of the country (inter-state migration), (iii) Migration from one country to another country. The first two streams together constitute internal migration, while the last type of movement is called international migration. This present name of the country, state or district and not the name by which they were known at the time of her/his birth or last residence were recorded.

Rural-Urban components of migration

Rural or Urban status in respect of migrants have been determined as applicable at the time of migration and not with reference to any point of time after that.

The flow of migrants consists of four streams viz., rural to rural, rural to urban, Urban to rural and urban to urban.

Civic status of urban units

Civic status of town/city is determined on the basis of Civic Administrative authority of the town e.g., Municipal Committee / Municipal Council, Municipality etc.

Size-class of UA/Town

Size-class of UA/Town is based on the population size of the UA/City/Town UAs/Towns with 1,00,000 and above population are classified as Class I UAs/Towns. These Class I UAs/Towns are now further sub classified in to seven sub classes namely M1 to M7 depending on the population size of UA/City/Town. These are M7 (5,000,000 and above); M6 (2,000,000 to 4,999,999); M5 (1,000,000 to 1,999,999); M4 (500,000 to 999,999); M3 (300,000 to 499,999); M2 (200,000 to 299,999) and M1 (100,000 to 199,999) towns with 50,000 to 99,999 population are classified as Class II towns, 20,000 to 49,000 population are Class III towns, population with 10,000 – 19,999 are Class IV towns, population with 5000 and 9999 are Class V and towns with less than 5000 population are Class VI towns.

Slum area

The Slum Areas (improvement and Clearance) Act, 1956 which was enacted by the Central Govt. defined slums as a) Areas where buildings are in any respect unfit for human habitation; or b) area by reasons of dilapidation, overcrowding, fault arrangement and design of such buildings, narrowness or family arrangement of streets, lack of ventilation, light or sanitation facilities, or any combination of these factors, are determined to safety, health or morals.

Mega city

The concept of 'Mega City' is a recent phenomenon in the Urban Sociology and is defined in term of metropolitan city in form of large size, problem of management of civic amenities and capacity to absorb the relatively high growth of population. Indian Census in 1991 treated the population size of 5 million and above as the cut off point to identify a place as the mega city. Whereas, for the purpose of inclusion in Centrally Sponsored Scheme for Infrastructure Development in Mega Cities the Ministry of Urban Affairs and Employment, Department of Urban

Development adopted the criteria of 4 million and above population as per 1991 Census for Mega Cities. In 2001 Census, cities with 10 millions and above population have been treated as Mega Cities.

(vii) 2001 Census finding— Population, its distribution

According to the 2001 Census, the total population of the district is 57179 comprising 28802 males and 28377 females and constituting 5.2 percent of the state population spread over 4134 Sq.Km. area of the district. Among the circles of the district Seppa circle is the most populous circle having a population of 24307 while Lada circle is the smallest one with a population of 1931 in the district. Other circles in order of their population size are (1) Pakke-Kessang (2) Seijosa (3) Bameng (4) Chayangtajo (5) Pipu (6) Khenewa (7) Sawa and (8) Richukrong.

Out of the total population of the district 73.8 percent lives in rural areas while 26.2 percent lives in urban areas. The corresponding proportion in rural and urban areas of the state are 79.2 percent and 20.8 percent respectively. The average number of towns per hundred inhabited villages is often considered as an index of urbanization. In this district there are 0.7 percent town for every hundred villages, indicating that the district is one of the less urbanized district in the state. Only one circle of the district has urban population.

Out of total 326 villages in the district 310 are inhabited. In terms of rural population Seppa circle is the most populated circle with 22.1 percent of rural population of the district, while Lada circle with 4.6 percent of the rural population of the district stands lowest in rural population. In terms of number of villages Seppa circle leads with 59 inhabited villages, while Richukrong Circle with only 17 (Seventeen) inhabited villages holds the last rank.

Urban population of the district is distributed among 1 (One) Urban unit and no urban unit has municipal status. The average size of an urban centre in the district works out to 15002 persons.

Seppa is the only town in the district. The class, status, population in 2001 census growth rate, density, sex ratio, work participation, literacy rate are given below in a tabular form of the town.

Sl. No.	Size	Name	Class	Status	Population		Density	Sex ratio	Work participation rate			Literacy rate		
					in 2001 Census	Growth rate			P	M	F	P	M	F
1	2	3	4	5	6	7	8	9	10	11	12	13	14	15
1.	NA	Seppa	IV	C.T	15,002	NA	NA	897	33.8	44.6	21.9	67.4	79.9	52.7

In general the urban population of the district are mixed with Hindu, Buddhist, Mahamadan, Sikh, Jain, Christian and others (some local people belong to "Doney Polo" the local religion). For higher education

no separate University is available in the towns as well as in the district. The nearest University is located in Tezpur (Assam).

TABLE 1 : DECADEAL CHANGE IN POPULATION OF CIRCLES BY RESIDENCE, 1991-2001

Sl. No.	Circle	Population						Percentage decadal variation 1991-2001			Percentage urban population	
		1991			2001			Total	Rural	Urban	1991	2001
1	2	3	4	5	6	7	8	9	10	11	12	13
1	Seijosa	3,912	3,912	0	5,219	5,219	0	33.4	33.4	0	0	0
2	Pakke Kessang	3,829	3,829	0	5,597	5,597	0	46.2	46.2	0	0	0
3	Richukrong	-	-	-	2,327	2,327	0	-	-	-	-	0
4	Seppa	19,908	19,908	0	24,307	9,305	15,002	22.1	-53.3	0	0	61.7
5	Lada	2,080	2,080	0	1,931	1,931	0	-7.2	-7.2	0	0	0
6	Bameng	5,391	5,391	0	4,584	4,584	0	-15.0	-15.0	0	0	0
7	Pipu	4,394	4,394	0	3,815	3,815	0	-13.2	-13.2	0	0	0
8	Khenewa	3,943	3,943	0	2,729	2,729	0	-30.8	-30.8	0	0	0
9	Chayangtajo	6,938	6,938	0	4,184	4,184	0	-39.7	-39.7	0	0	0
10	Sawa Circle	-	-	-	2,486	2,486	0	-	-	-	-	0
District Total :		50,395	50,395	-	57179	42177	15002	13.5	-16.3	-	-	26.2

The table 1 reveals the circlewise growth rate of the district for the last decade. The population of the district recorded in 2001 Census stands to 57179 as against 50,395 in 1991 indicating a net addition to 6784 persons during the decade.

The decadal growth rate of the district works out to 13.5 percent as against state average of 27.0 percent. Among the 10 circles of the district Pakke

-Kessang circle ranks 1st in the population growth rate with 46.2 percent and the last rank goes to Chayangtajo circle where growth rate retarded to the extend of (-) 39.7 percent. It is significant to note that negative growth rate has been registered against as many as 5 circles out of 10 circles of the district. The fact remains that population have been distributed in the newly created two administrative circle and one census town after 1991 census.

TABLE 2 : NUMBER AND PERCENTAGE OF INHABITED VILLAGES IN SPECIFIED POPULATION SIZE RANGES WITH THE RELATED POPULATION , 2001

Serial number	District / C.D.block	Total number of inhabited villages	Total rural population			Number and percentage of villages	Population less than 200	
			Persons	Males	Females		Males	Females
1	2	3	4	5	6	7	8	9
1	Pakke Kessang	88	12,747	6,542	6,205	72 (81.8)	2,698	2,659
2	Seppa	115	15,447	7,465	7,982	92 (80.0)	4,238	4,389
3	Bameng	48	7,313	3,668	3,645	41 (85.4)	2,030	2,067
4	Chayangtajo	59	6,670	3,217	3,453	52 (88.1)	1,861	1,894
District (Rural) Total :		310	42,177	20,892	21,285	257 (82.9)	10,827	11,009

TABLE 2 : NUMBER AND PERCENTAGE OF INHABITED VILLAGES IN SPECIFIED POPULATION SIZE RANGES WITH THE RELATED POPULATION , 2001

Serial number	District/C.D.block	Number and percentage of villages	Population 200-499		Number and percentage of villages	Population 500-999		Number and percentage of villages	Population 1000-1999	
			Males	Females		Males	Females		Males	Females
1	2	10	11	12	13	14	15	16	17	18
1	Pakke Kessang	11 (12.5)	1,720	1,548	4 (4.5)	1437	1345	1 (1.1)	687	653
2	Seppa	20 (17.4)	2,468	2,701	3 (2.6)	759	892	0 (0.0)	0	0
3	Bameng	5 (10.4)	774	779	1 (2.1)	284	280	1 (2.1)	580	519
4	Chayangtajo	6 (10.2)	679	803	0 (0.0)	0	0	1 (1.7)	677	756
District (Rural) Total :		42 (13.5)	5,641	5,831	8 (2.6)	2,480	2,517	3 (1.0)	1,944	1,928

Serial number	District/C.D.block	Number and percentage of villages	Population 2000-4999		Number and percentage of villages	Population 5000-9999		Number and percentage of villages	Population 10000 and above	
			Males	Females		Males	Females		Males	Females
1	2	19	20	21	22	23	24	25	26	27
1	Pakke Kessang	0 (0.0)	0	0	0 (0.0)	0	0	0 (0.0)	0	0
2	Seppa	0 (0.0)	0	0	0 (0.0)	0	0	0 (0.0)	0	0
3	Bameng	0 (0.0)	0	0	0 (0.0)	0	0	0 (0.0)	0	0
4	Chayangtajo	0 (0.0)	0	0	0 (0.0)	0	0	0 (0.0)	0	0
District (Rural) Total :		0 (0.0)	0	0	0 (0.0)	0	0	0 (0.0)	0	0

This table shows the population size ranges in the inhabited villages. The number and percentage of inhabited villages in specified population size ranges have been worked out at C.D. Block level of the district. It can be seen from the table that majority of the villages (82.9 %) come under lowest population

size range of less than 200. It is further observed that the number and percentage of inhabited villages have been declined considerably in the higher population size ranges and infact there is no village beyond the population size range of 1000-1999. A C.D. block level analysis also shows the similar trends.

TABLE 3 : NEW TOWNS, DENOTIFIED, DECLASSIFIED AND MERGED TOWNS IN 2001 CENSUS

Name of town	
1	
(a) New	
(i) Statutory town	
1	} NA
2	
3	
(ii) Census town	
1 Seppa	
2	
3	
(b) Denotified	
(i) Statutory towns of 1991 census denotified and also did not satisfy the criteria to be treated as census towns	
1	} NA
2	
3	
(ii) Statutory towns of 1991 census denotified but identified as census towns based on demographic and economic criteria	
1	} NA
2	
3	
(iii) Census towns of 1991 census are notified as statutory town in 2001 census	
1	} NA
2	
3	
(c) Declassified	
1	} NA
2	
3	
(d) Wholly merged with other town(s)	
1	} NA
2	
3	

Declassified means the census towns of 1991 census which failed to satisfy the demographic and economic criteria.

This table gives an idea of new towns added in 2001 Census and towns denotified/declassified after 1991 Census. It can be seen from the table that one

new town has been created in 2001 Census and no town has been declassified in the district after 1991 Census.

TABLE 4 : DISTRIBUTION OF VILLAGES BY POPULATION DENSITY, 2001

Range of population density (per square kilometer)	Total number of villages in each population density	Percentage of villages in each population density	Percentage distribution of population	
	range	range	Population	of population
1	2	3	4	5
0-10	0	0.0	0	0.0
11-20	0	0.0	0	0.0
21-50	0	0.0	0	0.0
51-100	0	0.0	0	0.0
101-200	0	0.0	0	0.0
201-300	0	0.0	0	0.0
301-500	0	0.0	0	0.0
501 +	0	0.0	0	0.0
Not known	310	100.0	42,177	100.0
District Total:	310	100.0	42,177	100.0

Population Density (Rural) of the district :

0

In Census the Density of population works out as population per Sq. Km. In the vast area of 83743 Sq. Km. of Arunachal Pradesh there are altogether 1097968 people accounted for 2001 Census. So, the density of population of the State is very low in comparison to National average density. The density of India comes around 324 during 2001 where as

density of Arunachal Pradesh is 13 only. The same is the case with East Kameng District where density of population is 14 only. In the absence of cadastral survey the area figure below district level is not available and as such the village level density of population could not be worked out.

TABLE 5 : SEX RATIO OF STATE AND DISTRICT, 1901-2001

Census Year	State			District		
	Total	Rural	Urban	Total	Rural	Urban
1	2	3	4	5	6	7
1901						
1911						
1921						
1931						
1941						
1951						
1961	894	894	-	1,017	1,017	-
1971	861	881	457	930	930	-
1981	862	881	629	943	943	-
1991	859	880	728	962	962	-
2001	893	914	819	985	1,019	897

Note: Sex ratio has been defined here as the number of females per 1000 males.

The Sex Ratio in Indian Censuses is defined as female per 1000 males in the population. It is observed from the table that sex ratio in the district has been reported quite high in comparison to the average sex ratio of the state. The other remarkable feature is that sex ratio of 1961 Census was quite high particularly in the district but in 1971 the sex ratio was remarkably reduced and gradually started improving from the Census year 1981 and there is a big jump during 2001 and this picture will inspire the demographer and social scientist. The rural sex ratio of the district is 1019 which is much higher than the state figure.

TABLE 6 : SEX RATIO BY CIRCLES, 2001

Sl. No.	Name of Circle	Sex ratio		
		Total	Rural	Urban
1	2	3	4	5
1	Seijosa	902	902	
2	Pakke Kessang	1,008	1,008	
3	Richukrong	957	957	
4	Seppa	975	1,115	897
5	Lada	910	910	
6	Bameng	991	991	
7	Pipu	1,034	1,034	
8	Khenewa	998	998	
9	Chayangtajo	1,110	1,110	
10	Sawa	1,015	1,015	
District Total :		985	1,019	897

This table provides sex ratio by circle. Among the circles of the district Seppa Circle reported highest sex ratio figure 1115, closely followed by Chayangtajo Circle, 1110. The sex ratio as reported in the other circles is also found to be quite moderate.

If we look into urban sex ratio of the district it is seen that urban sex ratio is 897 whereas rural sex ratio has crossed 1000 mark. The fact remains that major portion of urban population are immigrants from neighbouring states and they usually keep their family in the places of their origin where better educational facilities and medical facilities are available.

TABLE 7 : SEX RATIO BY CD BLOCKS, 2001

Serial number	Name of C.D. Block	Sex ratio
1	2	3
1	Pakke Kessang	948
2	Seppa	1,069
3	Bameng	994
4	Chayangtajo	1,073
District (Rural) Total :		1,019

This table presents data on sex ratio by C.D. Blocks. It can be seen from the table that the highest sex ratio (1073) has been registered against Chayangtajo C.D. Block among the 4 C.D. Blocks of the district. The average rural sex ratio of the district is 1,019.

TABLE 9 : SEX RATIO OF URBAN AGGLOMERATIONS / TOWNS, 2001

Serial number	Name of U.A./ Town	Urban status of town	Sex ratio
1	2	3	4
1	Seppa	C.T.	897
Sex ratio (Urban) for the district :			897

Interestingly Sex Ratio in the Urban area is much lower in comparison to rural sex. The fact remains that in Urban areas of Arunachal Pradesh sex ratio is mostly affected because major portion of urban population are immigrants from neighboring States and they usually keep their family in the places of their origin where better education facility and medical facilities etc. are available.

TABLE 10 : SEX RATIO OF POPULATION IN THE AGE GROUP 0-6 FOR CIRCLES, 2001

Serial Number	Name of Circle	Total / Rural / Urban	Total population in 0-6 age group			Sex ratio for 0-6 age group
			Persons	Males	Females	
1	2	3	4	5	6	7
1	Seijosa	Total	949	474	475	1,002
		Rural	949	474	475	1,002
		Urban	0	0	0	
2	Pakke Kessang	Total	1,365	685	680	993
		Rural	1,365	685	680	993
		Urban	0	0	0	
3	Richukrong	Total	503	248	255	1,028
		Rural	503	248	255	1,028
		Urban	0	0	0	

TABLE 8 : SEX RATIO OF RURAL POPULATION BY RANGES, 2001

Range of sex ratio for villages	Number of inhabited villages	Percentage of villages in each range	Population 2001	Percentage distribution of population	
1	2	3	4	5	
Less than 700	24	7.7	1,391	3.3	
700-749	10	3.2	707	1.7	
750-799	18	5.8	2,636	6.2	
800-849	16	5.2	1,455	3.4	
850-899	21	6.8	3,482	8.3	
900-949	22	7.1	1,952	4.6	
950-999	19	6.1	4,584	10.9	
1000-1099	77	24.8	11,415	27.1	
1100+	103	33.2	14,555	34.5	
District Total :		310	100.0	42,177	100.0

Sex ratio (Rural) for District: 1,019

Table No. 8 furnished data on Sex Ratio of Rural population by ranges. The sex ratio is found amazing particularly in rural areas of the district. The Table shows out of 310 villages of the district 103 villages reported sex ratio in the range of 1100+ and as many as 77 villages have the sex ratio in between 1000 - 1099 range. The percentage distribution of population against those villages are also very high.

TABLE 10 : SEX RATIO OF POPULATION IN THE AGE GROUP 0-6 FOR CIRCLES, 2001

Serial Number	Name of Circle	Total / Rural / Urban	Total population in 0-6 age group			Sex ratio for 0-6 age group
			Persons	Males	Females	
1	2	3	4	5	6	7
4	Seppa	Total	5,324	2,533	2,791	1,102
		Rural	2,062	948	1,114	1,175
		Urban	3,262	1,585	1,677	1,058
5	Lada	Total	367	197	170	863
		Rural	367	197	170	863
		Urban	0	0	0	
6	Bameng	Total	874	455	419	921
		Rural	874	455	419	921
		Urban	0	0	0	
7	Pipu	Total	743	385	358	930
		Rural	743	385	358	930
		Urban	0	0	0	
8	Khenewa	Total	510	244	266	1,090
		Rural	510	244	266	1,090
		Urban	0	0	0	
9	Chayangtajo	Total	944	453	491	1,084
		Rural	944	453	491	1,084
		Urban	0	0	0	
10	Sawa	Total	481	251	230	916
		Rural	481	251	230	916
		Urban	0	0	0	
District Total :		Total	12,060	5,925	6,135	1,035
		Rural	8,798	4,340	4,458	1,027
		Urban	3,262	1,585	1,677	1,058

Table No. 10 represents the data on Sex Ratio of population in the age group 0 - 6 for Circles. It is observed that among the circles the Seppa Circle

reported highest Sex Ratio (1175) in rural area. Seppa, the only town of East Kameng district reported Sex ratio closer to rural sex ratio but little less (1058).

TABLE 11 : SEX RATIO OF POPULATION IN THE AGE GROUP 0-6 FOR C.D. BLOCKS, 2001

Serial number	Name of C.D. block	Total population in 0-6 age group			Sex ratio for 0-6 age group
		Persons	Males	Females	
1	2	3	4	5	6
1	Pakke Kessang	2,681	1,356	1,325	977
2	Seppa	3,308	1,581	1,727	1,092
3	Bameng	1,384	699	685	980
4	Chayangtajo	1,425	704	721	1,024
District (Rural) Total :		8,798	4,340	4,458	1,027

This table shows the sex ratio of population in the age group 0-6 for C.D. Blocks. Among the C.D. Blocks of the district Seppa C.D. Block has dominated the sex ratio with 1092 and Pakke-

Kessang has recorded lowest sex ratio with 977. However, in the age-group 0-6 years there is no significant difference in sex ratios among the C.D. Blocks of the district.

TABLE 12 : SEX RATIO OF RURAL POPULATION IN THE AGE GROUP 0-6 BY RANGES, 2001

Range of sex ratio for villages	Number of inhabited villages	Percentage distribution of villages	Population 2001	Percentage distribution of population
1	2	3	4	5
Less than 700	85	27.4	1,214	13.8
700-749	12	3.9	293	3.3
750-799	9	2.9	239	2.7
800-849	13	4.2	697	7.9
850-899	13	4.2	630	7.2
900-949	11	3.5	534	6.1
950-999	3	1.0	202	2.3
1000-1099	43	13.9	1,603	18.2
1100+	121	39.0	3,386	38.5
District (Rural) Total :	310	100.0	8,798	100.0
Sex ratio (Rural) for District :		1,027		

This table provides the sex ratio of rural population in the age-group 0-6 by ranges. It can be seen from the table that as many as 85 villages (27.4 percent) with the total population 1214 (13.8 percent) fall within

the range of sex ratio less than 700. The highest range of sex ratio 1100 + is found in as many as 121 villages where total population is 3386 (38.5 percent).

TABLE 13 : SEX RATIO OF POPULATION IN THE AGE GROUP 0-6 OF URBAN AGGLOMERATIONS / TOWNS, 2001

Serial number	Name of Town	Urban status of town	Total population in 0-6 age group			Sex ratio for 0-6 age group
			Persons	Males	Females	
1	2	3	4	5	6	7
1	Seppa	C.T.	3,262	1,585	1,677	1,058
District (Urban) Total :			3,262	1,585	1,677	1,058

The table shows the sex ratio of population in the age-group 0-6 of town. Seppa is the only town

of the district where sex ratio in this age group has been recorded as 1058.

TABLE 14 : NUMBER AND PERCENTAGE OF SCHEDULED CASTES AND SCHEDULED TRIBES POPULATION IN CIRCLES, 2001

Sl. No.	Name of Circle	Total / Rural / Urban	Total population	Total Scheduled Castes population	Total Scheduled Tribes population	Percentage of Scheduled Castes population to total population	Percentage of Scheduled Tribes population to total population
1	2	3	4	5	6	7	8
1	Seijosa	Total	5,219	0	3,276	0	62.8
		Rural	5,219	0	3,276	0	62.8
		Urban	0	0	0	0	0
2	Pakke Kessang	Total	5,597	0	5,065	0	90.5
		Rural	5,597	0	5,065	0	90.5
		Urban	0	0	0	0	0
3	Richukrong	Total	2,327	1	2,153	0	92.5
		Rural	2,327	1	2,153	0	92.5
		Urban	0	0	0	0	0
4	Seppa	Total	24,307	96	19,651	0.4	80.8
		Rural	9,305	0	9,007	0	96.8
		Urban	15,002	96	10,644	0.6	71
5	Lada	Total	1,931	0	1,921	0	99.5
		Rural	1,931	0	1,921	0	99.5
		Urban	0	0	0	0	0
6	Bameng	Total	4,584	0	4,501	0	98.2
		Rural	4,584	0	4,501	0	98.2
		Urban	0	0	0	0	0
7	Pipu	Total	3,815	0	3,755	0	98.4
		Rural	3,815	0	3,755	0	98.4
		Urban	0	0	0	0	0
8	Khenewa	Total	2,729	0	2,686	0	98.4
		Rural	2,729	0	2,686	0	98.4
		Urban	0	0	0	0	0
9	Chayangtajo	Total	4,184	0	4,102	0	98
		Rural	4,184	0	4,102	0	98
		Urban	0	0	0	0	0
10	Sawa	Total	2,486	0	2,475	0	99.6
		Rural	2,486	0	2,475	0	99.6
		Urban	0	0	0	0	0
District Total :		Total	57,179	97	49,585	0.2	86.7
		Rural	42,177	1	38,941	0.0	92.3
		Urban	15,002	96	10,644	0.6	71.0

In this table, number and percentage of SC & ST population have been depicted for circles. It is observed from the Table that the highest percentage of ST reported in Sewa Circles (99.6%) and lowest percentage (62.8%) has been reported in Seijosa Circle among the 10 Circles of the district. The Geographical location of Seijosa Circle caused lower percentage of ST population. This Circle (Seijosa) is

situated adjacent to Darang district of Assam. Hence non Tribal people immigrated in Seijosa Circle in large quantity. Therefore percentage of ST population has come down. In all other circles of the district the percentage of ST population is 90% +.

The percentage of SC population is found to be negligible. It is seen from the table that among the 10 circles the very poor percentage of SC population

reported in two circles namely Richukrong Circle and Seppa Circle. In Richukrong Circle the SC population represents only 0.04% of the population and Seppa Circle represents 0.4% SC population. It is stated in the earlier occasion that there is no indigenous SC population as such in Arunachal Pradesh. They are

inmigrants and therefore, their number is found to be very low. This happens because non tribals are not allowed to settle permanently in Arunachal Pradesh as per present settlement act. They are allowed to settle there for specific period for specific purpose.

TABLE 15 : NUMBER AND PERCENTAGE OF SCHEDULED CASTES AND SCHEDULED TRIBES POPULATION IN C.D. BLOCKS, 2001

Serial number	Name of C.D. block	Total population	Total Scheduled		Percentage of Scheduled Castes population to total population	Percentage of Scheduled Tribes population to total population
			Castes population	Tribes population		
1	2	3	4	5	6	7
1	Pakke Kessang	12,747	0	10,262	0	80.5
2	Seppa	15,447	1	14,915	0	96.6
3	Bameng	7,313	0	7,187	0	98.3
4	Chayangtajo	6,670	0	6,577	0	98.6
District (Rural) Total :		42,177	1	38,941	0	92.3

The table provides number and percentage of Scheduled Castes and Scheduled Tribes population in C.D. Blocks. It will be seen from the table that the number and percentage of Scheduled Castes population are in fact very insignificant in all the C.D.

Blocks of the district. The percentage of Scheduled Tribes population to total population of the district worked out to 92.3 percent. The highest (98.6 percent) Scheduled Tribe has been reported from Chayangtajo C.D. Block.

TABLE 16 : PROPORTION OF SCHEDULED CASTES POPULATION TO TOTAL POPULATION IN VILLAGES, 2001

Percentage range of Scheduled Castes population to total population	Number of villages	Percentage	Scheduled Castes	
			Population	Percentage
1	2	3	4	5
Nil	309	99.7	0	0.0
Less than 5	1	0.3	1	100.0
5-10	0	0.0	0	0.0
11-20	0	0.0	0	0.0
21-30	0	0.0	0	0.0
31-40	0	0.0	0	0.0
41-50	0	0.0	0	0.0
51-75	0	0.0	0	0.0
76 and above	0	0.0	0	0.0
District Total :	310	100.0	1	100.0

This table shows the distribution of villages by percentage range of Scheduled Castes population to total population and the percentage distribution of Scheduled Caste population in different ranges. It may

be observed that out of 310 villages there is nil Scheduled Caste population in 309 villages. There is only 1 Scheduled Caste population in the rural area of the district.

TABLE 17 : PROPORTION OF SCHEDULED TRIBES POPULATION TO TOTAL POPULATION IN VILLAGES, 2001

Percentage range of Scheduled Tribes population to total population	Number of villages	Percentage	Scheduled Tribes	
			Population	Percentage
1	2	3	4	5
Nil	1	0.3	0	0.0
Less than 5	0	0.0	0	0.0
5-10	1	0.3	6	0.0
11-20	1	0.3	1	0.0
21-30	1	0.3	36	0.1
31-40	2	0.6	383	1.0
41-50	2	0.6	715	1.8
51-75	8	2.6	1,560	4.0
76 and above	294	94.8	36,240	93.1
District Total :	310	100.0	38,941	100.0

Table No.17 shows the proportion of ST population to total population in villages. It will be seen from the table that barring one village ST population is available in all the villages in the district and their percentage share to total population is quite remarkable. Out of 310 villages of the district very

high percent of ST population viz. 93.1% ST population reside in 294 villages.

The fact remains that in Arunachal Pradesh non Tribal are not allowed to settle permanently as per existing settlement act.

TABLE 18 : NUMBER AND PERCENTAGE OF SCHEDULED CASTES AND SCHEDULED TRIBES POPULATION IN URBAN AGGLOMERATIONS/TOWNS, 2001

Serial number	Name of Town	Total population	Total Scheduled Castes population	Total Scheduled Tribes population	Percentage of Scheduled Castes population to total population	Percentage of Scheduled Tribes population to total population
1	2	3	4	5	6	7
1	Seppa (CT)	15,002	96	10,644	0.6	71
District (Urban) Total :		15,002	96	10,644	0.6	71

The table provides number and percentage of Scheduled Castes and Scheduled Tribes population in towns. Seppa is the only town of the district where

percentage of Scheduled Castes and Scheduled Tribes are 0.6 percent and 71.0 percent respectively.

TABLE 19 : SEX RATIO AMONG SCHEDULED CASTES AND SCHEDULED TRIBES IN C. D. BLOCKS, 2001

Serial number	Name of C D block	Scheduled Castes sex ratio	Scheduled Tribes sex ratio
1	2	3	4
1	Pakke Kessang	0	988
2	Seppa	0	1,087
3	Bameng	0	1,010
4	Chayangtajo	0	1,085
District (Rural) Total :		0	1,045

C.D. Block level sex ratio among Scheduled Castes and Scheduled Tribes has been depicted in this table. From the table it can be seen that sex ratio among Scheduled Tribes is significantly high whereas among Scheduled Caste it is reported 0 because there is only 1 Scheduled Castes population in the rural areas of the district.

TABLE 20 : SEX RATIO AMONG SCHEDULED CASTES AND SCHEDULED TRIBES IN URBAN AGGLOMERATIONS/TOWNS, 2001

Serial number	Name of Town	Scheduled Castes sex ratio	Scheduled Tribes sex ratio
1	2	3	4
1	Seppa (CT)	627	1,006
Sex ratio (Urban) for the district :		627	1,006

Table No. 20 shows sex ratio among Scheduled Castes and Scheduled Tribes in urban town. It will be seen from the table that sex ratio among Scheduled Castes is 627 only whereas sex ratio among Scheduled Tribes is 1006.

TABLE 21 : NUMBER AND PERCENTAGE OF LITERATES AND ILLITERATES BY CIRCLES, 2001

Sl.No.	Name of Circle	Total / Rural / Urban	Number of literates and illiterates						Percentage of literates			Gap in male/female literacy rate
			Number of literates			Number of illiterates			Persons	Males	Females	
			Persons	Males	Females	Persons	Males	Females				
1	2	3	4	5	6	7	8	9	10	11	12	13
1	Seijosa	Total	2,649	1,558	1,091	2,570	1,186	1,384	62.3	68.9	54.7	14.2
		Rural	2,649	1,558	1,091	2,570	1,186	1,384	62.3	68.9	54.7	14.2
		Urban	0	0	0	0	0	0	0	0	0	0
2	Pakke Kessang	Total	1,331	910	421	4,266	1,877	2,389	31.6	43.5	19.9	23.6
		Rural	1,331	910	421	4,266	1,877	2,389	31.6	43.5	19.9	23.6
		Urban	0	0	0	0	0	0	0	0	0	0
3	Richukrong	Total	646	430	216	1,681	759	922	35.5	45.9	24.5	21.4
		Rural	646	430	216	1,681	759	922	35.5	45.9	24.5	21.4
		Urban	0	0	0	0	0	0	0	0	0	0
4	Seppa	Total	10,014	6,567	3,447	14,293	5,743	8,550	52.9	67.4	37.6	29.8
		Rural	2,138	1,527	611	7,167	2,873	4,294	29.6	44.5	16.2	28.3
		Urban	7,876	5,040	2,836	7,126	2,870	4,256	67.3	79.9	52.6	27.3
5	Lada	Total	280	192	88	1,651	819	832	18.0	23.7	11.8	11.9
		Rural	280	192	88	1,651	819	832	18.0	23.7	11.8	11.9
		Urban	0	0	0	0	0	0	0	0	0	0
6	Bameng	Total	931	633	298	3,653	1,669	1,984	25.2	34.3	16.1	18.2
		Rural	931	633	298	3,653	1,669	1,984	25.2	34.3	16.1	18.2
		Urban	0	0	0	0	0	0	0	0	0	0
7	Pipu	Total	566	432	134	3,249	1,444	1,805	18.4	29	8.5	20.5
		Rural	566	432	134	3,249	1,444	1,805	18.4	29	8.5	20.5
		Urban	0	0	0	0	0	0	0	0	0	0
8	Khenewa	Total	453	346	107	2,276	1,020	1,256	20.5	30.9	9.8	21.1
		Rural	453	346	107	2,276	1,020	1,256	20.5	30.9	9.8	21.1
		Urban	0	0	0	0	0	0	0	0	0	0
9	Chayangtajo	Total	1,022	623	399	3,162	1,360	1,802	31.6	40.7	23.4	17.4
		Rural	1,022	623	399	3,162	1,360	1,802	31.6	40.7	23.4	17.4
		Urban	0	0	0	0	0	0	0	0	0	0
10	Sawa	Total	366	242	124	2,120	992	1,128	18.3	24.6	12.1	12.5
		Rural	366	242	124	2,120	992	1,128	18.3	24.6	12.1	12.5
		Urban	0	0	0	0	0	0	0	0	0	0
District Total :		Total	18,258	11,933	6,325	38,921	16,869	22,052	40.6	52.4	28.6	23.8
		Rural	10,382	6,893	3,489	31,795	13,999	17,796	31.2	41.8	20.8	21.0
		Urban	7,876	5,040	2,836	7,126	2,870	4,256	67.3	79.9	52.6	27.3

Table No. 21 shows number and percentage of literate and illiterate by Circle. The literacy percentage of the district has been worked out as 40.6% with the distribution of 31.2% and 67.3% respectively in rural and urban areas. The literacy share of male population is 52.4% and in female 28.6%. The gap in male/female literacy rate is 23.8% which is quite remarkable. The gap is quite significant in urban literacy rate. Among the circles literacy rate reported

highest (62.3%) in Seijosa Circle and the lowest (18.0%) has been reported in Lada Circle. This circle is located in the most interior area where amenities and facilities like educational facilities are not yet educate enough to improve the literacy rate. Literacy rate in the Seppa Headquarter, the only Census town of the district has been reported quite high 67.3% but in rural areas of Seppa Circle the literacy rate reported only 29.6%.

TABLE 22 : NUMBER AND PERCENTAGE OF LITERATES AND ILLITERATES BY SEX IN C. D. BLOCKS, 2001

Sl.No.	Name of C.D.block	Number of literates and illiterates									Gap in male-female literacy rate
		Number of literates			Number of illiterates			Percentage of literates			
		Persons	Males	Females	Persons	Males	Females	Persons	Males	Females	
1	2	3	4	5	6	7	8	9	10	11	12
1	Pakke Kessang	4,283	2,673	1,610	8,464	3,869	4,595	42.5	51.5	33	18.6
2	Seppa	3,370	2,404	966	12,077	5,061	7,016	27.8	40.9	15.4	25.4
3	Bameng	1,388	981	407	5,925	2,687	3,238	23.4	33	13.8	19.3
4	Chayangtajo	1,390	865	525	5,280	2,352	2,928	26.5	34.4	19.2	15.2
District Total (Rural) :		10,431	6,923	3,508	31,746	13,969	17,777	31.3	41.8	20.8	21.0

A C.D. Block level literacy rate has been worked out in this table. The rural literacy rate of the district is 31.3 percent. Among C.D. Blocks the highest (42.5 percent) literacy rate has been recorded against Pakke-Kessang C.D. Block. Among males and

females it is against the same C.D. Block where highest, 51.5 percent male literates and 33.0 percent female literates have been recorded. The highest gap (25.4 percent) in male-female literacy rate is seen against Seppa C.D. Block.

TABLE 23 : DISTRIBUTION OF VILLAGES BY LITERACY RATE RANGE, 2001

Range of literacy rate for villages	Number of inhabited villages	Percentage distribution of villages	Population	Percentage distribution of population
1	2	3	4	5
0	29	9.4	1,071	2.5
1-10	46	14.8	4,023	9.5
11-20	79	25.5	8,668	20.6
21-30	70	22.6	10,018	23.8
31-40	43	13.9	6,494	15.4
41-50	16	5.2	5,062	12.0
51-60	18	5.8	3,442	8.2
61-70	5	1.6	957	2.3
71-80	3	1.0	1,102	2.6
81-90	1	0.3	1,340	3.2
91-99	0	0.0	0	0.0
100	0	0.0	0	0.0
District Total :	310	100.0	42,177	100.0
Literacy rate for District:		40.6		

From the distribution of villages by literacy rate range it is seen that the maximum 79(25.5) villages come under literacy rate range of 11-20 with percentage distribution of population 20.6 percent. As many as 29 villages have reported '0' literacy rate with percentage distribution of population 2.5 percent. Arunachal Pradesh as a whole remained in isolation

from the main stream of national activities for a long time mainly because of its Geographical condition and difficult terrain. They are gradually coming closer to the main stream but some more time will be required to achieve the national target in the sphere of development activities including in the field of education.

TABLE 24 : NUMBER AND PERCENTAGE OF LITERATES AND ILLITERATES BY SEX IN URBAN AGGLOMERATIONS / TOWNS, 2001

Serial number	Name and urban status of Town	Number of literates and illiterates									Gap in male-female literacy rate
		Number of literates			Number of illiterates			Percentage of literates			
		Persons	Males	Females	Persons	Males	Females	Persons	Males	Females	
1	Seppa (CT)	7,907	5,055	2,852	7,095	2,855	4,240	67.4	79.9	52.7	27.3
District Total (Urban) :		7,907	5,055	2,852	7,095	2,855	4,240	67.4	79.9	52.7	27.3

There is only one town in the district where total percentage of literates works out to 67.4 percent with Male-female breakup of 79.9 and 52.7 percent respectively. Gap in male-female literacy rate is 27.3 percent.

TABLE 25 : NUMBER AND PERCENTAGE OF SCHEDULED CASTES LITERATES AND ILLITERATES BY SEX IN C.D. BLOCKS, 2001

Serial number	Name of C.D.block	Number of literates and illiterates									Gap in male/female literacy rate
		Number of literates			Number of illiterates			Percentage of literates			
		Persons	Males	Females	Persons	Males	Females	Persons	Males	Females	
1	Seppa	1	1	0	0	0	0	100	100	0	100
District Total (Rural) :		1	1	0	0	0	0	100	100	0	100

The table provides C.D. Block wise Literates and Illiterates by Sex among Scheduled Castes Population of the district. The table shows that in the Rural areas of the district there is only one Scheduled Caste population and who falls under Seppa C.D. Block and that person is a Male and found to be Literate. So, the percentage of Male Literates works out to 100.0 percent and percentage of Female Literates is 0.0 percent.

TABLE 26 : DISTRIBUTION OF VILLAGES BY LITERACY RATE RANGE FOR SCHEDULED CASTES POPULATION, 2001

Range of literacy rate for villages	Number of inhabited villages	Percentage distribution of villages	Scheduled Castes Population	Percentage distribution of population
1	2	3	4	5
0	0	0.0	0	0.0
1-10	0	0.0	0	0.0
11-20	0	0.0	0	0.0
21-30	0	0.0	0	0.0
31-40	0	0.0	0	0.0
41-50	0	0.0	0	0.0
51-60	0	0.0	0	0.0
61-70	0	0.0	0	0.0
71-80	0	0.0	0	0.0
81-90	0	0.0	0	0.0
91-99	0	0.0	0	0.0
100	1	100.0	1	100.0
District Total :	1	100.0	1	100.0
Literacy rate for District (Rural) :	100			

From the distribution of villages by Literacy rate range for Scheduled Castes Population it is seen that 1 male population who is located in 1 village comes under 100.0 percent Literacy rate range.

TABLE 27 : NUMBER AND PERCENTAGE OF SCHEDULED CASTES LITERATES AND ILLITERATES BY SEX IN TOWNS, 2001

Serial number	Name and urban status of Town	Number of literates and illiterates									Gap in male/female literacy rate
		Number of literates			Number of illiterates			Percentage of literates			
		Persons	Males	Females	Persons	Males	Females	Persons	Males	Females	
1	2	3	4	5	6	7	8	9	10	11	12
1	Seppa (CT)	69	45	24	27	14	13	84.1	84.9	82.8	2.1
East Kameng (Urban) :		69	45	24	27	14	13	84.1	84.9	82.8	2.1

From the table it is observed that the percentage of literates among scheduled Castes population in the urban area is as high as 84.1 percent with male-female distribution of 84.9 and 82.8 percent respectively.

TABLE 28 : NUMBER AND PERCENTAGE OF SCHEDULED TRIBES LITERATES AND ILLITERATES BY SEX IN C. D. BLOCKS, 2001

Serial number	Name of C. D. block	Number of literates and illiterates									Gap in male/female literacy rate
		Number of literates			Number of illiterates			Percentage of literates			
		Persons	Males	Females	Persons	Males	Females	Persons	Males	Females	
1	2	3	4	5	6	7	8	9	10	11	12
1	Pakke Kessang	3,136	1,961	1,175	7,126	3,202	3,924	39.1	48.8	29.4	19.4
2	Seppa	3,118	2,221	897	11,797	4,925	6,872	26.7	39.7	14.7	25.0
3	Bameng	1,318	925	393	5,869	2,651	3,218	22.7	32.1	13.4	18.6
4	Chayangtajo	1,323	816	507	5,254	2,339	2,915	25.6	33.2	18.7	14.4
District Total (Rural) :		8,895	5,923	2,972	30,046	13,117	16,929	29.0	39.6	18.9	20.7

The table shows number and percentage of literates and illiterates by sex in C.D. Blocks among Scheduled Tribe population of the district . A C.D Block wise analysis of this table shows that Pakke-Kessang C.D. Block has the highest (39.1 Percent) of literates among scheduled Tribe population. The

Highest literates among males and females are also found in this C.D. Block. In the rural areas of the district percentage of literate among Scheduled tribes population is 29.0 percent with male-female distribution of 39.6 and 18.9 respectively and gap in male/female literacy rate is 20.7 percent.

TABLE 29 : DISTRIBUTION OF VILLAGES BY LITERACY RATE RANGE FOR SCHEDULED TRIBES POPULATION, 2001

Range of literacy rate for villages	Number of inhabited villages	Percentage distribution of villages	Scheduled Tribes Population	Percentage distribution of population
1	2	3	4	5
0	29	9.4	1,070	2.7
1-10	46	14.9	4,017	10.3
11-20	79	25.6	8,576	22.0
21-30	68	22.0	9,572	24.6
31-40	45	14.6	7,878	20.2
41-50	11	3.6	2,693	6.9
51-60	15	4.9	2,398	6.2
61-70	7	2.3	1,189	3.1
71-80	5	1.6	617	1.6
81-90	2	0.6	663	1.7
91-99	1	0.3	267	0.7
100	1	0.3	1	0.0
District Total :	309	100.0	38,941	100.0
Literacy rate for District (Rural) :		29		

From the distribution of villages by literacy rate range it is observed that among 309 inhabited villages where scheduled tribes population reside only 1 village has 100.0 percent literacy and 29 villages have reported '0' literacy rate. The highest number of

villages (79 villages) fall under literacy rate range of 11-20. This indicates that in the rural areas of the district the literacy rate among scheduled Tribes population is poor.

TABLE 30 : NUMBER AND PERCENTAGE OF SCHEDULED TRIBES LITERATES AND ILLITERATES BY SEX IN TOWNS, 2001

Serial number	Name and urban status of Town	Number of literates and illiterates						Percentage of literates			Gap in male/female literacy rate
		Number of literates			Number of illiterates			Persons	Males	Females	
1	2	3	4	5	6	7	8	9	10	11	12
1	Seppa (CT)	4,881	3,036	1,845	5,763	2,270	3,493	61.2	75.7	46.5	29.3
East Kameng (Urban) :		4,881	3,036	1,845	5,763	2,270	3,493	61.2	75.7	46.5	29.3

From the table it is observed that the percentage of literates among scheduled Tribes population in the urban area of the district is 61.2 percent with male/

female distribution of 75.7 and 46.5 percent respectively. The gap in male/female literacy rate is 29.3 percent.

TABLE 31 : NUMBER AND PERCENTAGE OF MAIN WORKERS, MARGINAL WORKERS, AND NON-WORKERS BY SEX IN CIRCLES, 2001

Serial number	Name of Circle	Persons / Males / Females	Main workers		Marginal workers		Total workers (Main and marginal workers)		Non workers	
			Number	Percentage	Number	Percentage	Number	Percentage	Number	Percentage
1	2	3	4	5	6	7	8	9	10	11
1	Seijosa	5,219	1,502	28.8	520	10.0	2,022	38.7	3,197	61.3
		2,744	1,135	41.4	129	4.7	1,264	46.1	1,480	53.9
		2,475	367	14.8	391	15.8	758	30.6	1,717	69.4
2	Pakke Kessang	5,597	2,486	44.4	66	1.2	2,552	45.6	3,045	54.4
		2,787	1,260	45.2	18	0.6	1,278	45.9	1,509	54.1
		2,810	1,226	43.6	48	1.7	1,274	45.3	1,536	54.7
3	Richukrong	2,327	1,103	47.4	21	0.9	1,124	48.3	1,203	51.7
		1,189	574	48.3	12	1.0	586	49.3	603	50.7
		1,138	529	46.5	9.0	0.8	538	47.3	600	52.7
4	Seppa	24,307	8,924	36.7	919	3.8	9,843	40.5	14,464	59.5
		12,310	5,364	43.6	361	2.9	5,725	46.5	6,585	53.5
		11,997	3,560	29.7	558	4.7	4,118	34.3	7,879	65.7
5	Lada	1,931	888	46.0	197	10.2	1,085	56.2	846	43.8
		1,011	514	50.8	38	3.8	552	54.6	459	45.4
		920	374	40.7	159	17.3	533	57.9	387	42.1
6	Bameng	4,584	2,472	53.9	37	0.8	2,509	54.7	2,075	45.3
		2,302	1,263	54.9	6	0.3	1,269	55.1	1,033	44.9
		2,282	1,209	53.0	31	1.4	1,240	54.3	1,042	45.7
7	Pipu	3,815	2,032	53.3	91	2.4	2,123	55.6	1,692	44.4
		1,876	941	50.2	27	1.4	968	51.6	908	48.4
		1,939	1,091	56.3	64	3.3	1,155	59.6	784	40.4
8	Khenewa	2,729	1,389	50.9	56	2.1	1,445	52.9	1,284	47.1
		1,366	734	53.7	14	1.0	748	54.8	618	45.2
		1,363	655	48.1	42	3.1	697	51.1	666	48.9

TABLE 31 : NUMBER AND PERCENTAGE OF MAIN WORKERS, MARGINAL WORKERS, AND NON-WORKERS BY SEX IN CIRCLES, 2001

Serial number	Name of Circle	Persons / Males / Females	Main workers		Marginal workers		Total workers (Main and marginal workers)		Non workers	
			Number	Percentage	Number	Percentage	Number	Percentage	Number	Percentage
1	2	3	4	5	6	7	8	9	10	11
9	Chayangtajo	4,184	1,461	34.9	231	5.5	1,692	40.4	2,492	59.6
		1,983	790	39.8	82	4.1	872	44.0	1,111	56.0
		2,201	671	30.5	149	6.8	820	37.3	1,381	62.7
10	Sawa	2,486	1,257	50.6	265	10.7	1,522	61.2	964	38.8
		1,234	674	54.6	49	4.0	723	58.6	511	41.4
		1,252	583	46.6	216	17.3	799	63.8	453	36.2
		57,179	23,514	41.1	2,403	4.2	25,917	45.3	31,262	54.7
District Total :		28,802	13,249	46.0	736	2.6	13,985	48.6	14,817	51.4
		28,377	10,265	36.2	1,667	5.9	11,932	42.0	16,445	58.0

The Table 31 gives the vital information like number and percentage of main workers, Marginal workers and non workers by sex in circles. In the East Kameng district the percentage of main workers is 41.1% where male work participation rate is 46.0% and female participation is 36.2%. Among the circles Bameng circle reported 53.9% main workers, closely followed by Pipu circle 53.3 and Khenewa circle, 50.9%. The highest total workers 61.2% among the circles of this district has been reported from Sawa circle correspondingly the lowest 38.8% non workers has been recorded in this circle. It is remarkable to point out that in Arunachal Pradesh females are

equally active to their male counterpart in the field of agricultural activity mainly, even female participation is more in some cases.

So far as marginal workers are concerned it is seen that the highest percentage, 10.7% marginal workers recorded in Sawa circle. It is observed that in majority of the circles marginal workers are more among females in comparison to male marginal workers. The highest female marginal workers found in Lada circle with 17.3% followed by Sawa circle where female marginal workers have been reported 17.3%, where as in these two circles male marginal workers are 3.8%, and 4.0% respectively.

TABLE 32 : NUMBER AND PERCENTAGE OF MAIN WORKERS, MARGINAL WORKERS AND NON-WORKERS BY SEX IN C. D. BLOCKS, 2001

Sl. No.	Name of C.D. block	Persons / Males / Females	Total Population	Main workers		Marginal workers		Total workers (Main and marginal workers)		Non workers	
				Number	Percentage	Number	Percentage	Number	Percentage	Number	Percentage
1	2	3	4	5	6	7	8	9	10	11	12
1	Pakke Kessang	Persons	12,747	4,882	38.3	783	6.1	5,665	44.4	7,082	55.6
		Males	6,542	2,911	44.5	185	2.8	3,096	47.3	3,446	52.7
		Females	6,205	1,971	31.8	598	9.6	2,569	41.4	3,636	58.6
2	Seppa	Persons	15,447	7,707	49.9	324	2.1	8,031	52.0	7,416	48.0
		Males	7,465	3,633	48.7	133	1.8	3,766	50.4	3,699	49.6
		Females	7,982	4,074	51.0	191	2.4	4,265	53.4	3,717	46.6
3	Bameng	Persons	7,313	3,868	52.9	94	1.3	3,962	54.2	3,351	45.8
		Males	3,668	2,000	54.5	20	0.5	2,020	55.1	1,648	44.9
		Females	3,645	1,868	51.2	74	2.0	1,942	53.3	1,703	46.7
4	Chayangtajo	Persons	6,670	2,719	40.8	496	7.4	3,215	48.2	3,455	51.8
		Males	3,217	1,465	45.5	131	4.1	1,596	49.6	1,621	50.4
		Females	3,453	1,254	36.3	365	10.6	1,619	46.9	1,834	53.1
District Total (R):		Persons	42,177	19,176	45.5	1,697	4.0	20,873	49.5	21,304	50.5
		Males	20,892	10,009	47.9	469	2.2	10,478	50.2	10,414	49.8
		Females	21,285	9,167	43.1	1,228	5.8	10,395	48.8	10,890	51.2

This table provides C.D. Block level data on main workers, marginal workers and non-workers by sex. Among C.D. Blocks of the district, Bameng C.D. Block claims highest work participation rate as Main workers and also as total workers (Main + Marginal) and correspondingly last in rank as non-workers.

However, marginal workers are found highest (7.4 percent) in Chayangtajo C.D. Block with male and female break up of 4.1 percent and 10.6 percent respectively. It is also observed that female dominates as marginal workers in all the C.D. Blocks of the district.

TABLE 33 : NUMBER AND PERCENTAGE OF MAIN WORKERS, MARGINAL WORKERS AND NON-WORKERS BY SEX IN URBAN AGGLOMERATIONS/TOWNS, 2001

Sl. No.	Name and urban status of Town	Persons/ Males / Females	Total Population	Main workers		Marginal workers		Total workers (Main and marginal workers)		Non workers	
				Number	Percentage	Number	Percentage	Number	Percentage	Number	Percentage
1	2	3	4	5	6	7	8	9	10	11	12
1	Seppa (CT)	Persons	15,002	4,367	29.1	709	4.7	5,076	33.8	9,926	66.2
		Males	7,910	3,257	41.2	268	3.4	3,525	44.6	4,385	55.4
		Females	7,092	1,110	15.7	441	6.2	1,551	21.9	5,541	78.1
District Total : Persons			15,002	4,367	29.1	709	4.7	5,076	33.8	9,926	66.2
(Urban) Males			7,910	3,257	41.2	268	3.4	3,525	44.6	4,385	55.4
Females			7,092	1,110	15.7	441	6.2	1,551	21.9	5,541	78.1

Seppa, is the only town of the district where work participation rate is found much lower than its rural counterpart. The total workers of the town in terms

of percentage works out to 33.8 percent whereas in rural areas it is 49.5 percent and correspondingly non-workers are more in the town.

TABLE 34 : DISTRIBUTION OF WORKERS BY SEX IN FOUR CATEGORIES OF ECONOMIC ACTIVITY IN CIRCLES, 2001

Serial number	Name of Circle	Persons / Males / Females	Total Population	Total number of workers (Main + Marginal)	Category of workers			
					Cultivators	Agricultural Labourers	Household workers	Industry workers
1	2	3	4	5	6	7	8	9
1	Seijosa	Persons	5,219	2,022	614	233	38	1,137
		Males	2,744	1,264	350	145	18	751
		Females	2,475	758	264	88	20	386
2	Pakke Kessang	Persons	5,597	2,555	2,095	62	11	387
		Males	2,787	1,279	915	29	8	327
		Females	2,810	1,276	1,180	33	3	60
3	Richukrong	Persons	2,327	1,126	966	29	0	131
		Males	1,189	588	465	20	0	103
		Females	1,138	538	501	9	0	28
4	Seppa	Persons	24,307	9,858	5,405	285	54	4,114
		Males	12,310	5,735	2,242	132	31	3,330
		Females	11,997	4,123	3,163	153	23	784

TABLE 34 : DISTRIBUTION OF WORKERS BY SEX IN FOUR CATEGORIES OF ECONOMIC ACTIVITY IN CIRCLES, 2001

Serial number	Name of Circle	Persons / Males / Females	Total Population	Total number of workers (Main + Marginal)	Category of workers			
					Cultivators	Agricultural Labourers	Household workers	Industry workers
1	2	3	4	5	6	7	8	9
5	Lada	Persons	1,931	1,088 (56.3)	1,031 (94.8)	11 (1.0)	0 (0.0)	46 (4.2)
		Males	1,011	553 (54.7)	509 (92.0)	4 (0.7)	0 (0.0)	40 (7.2)
		Females	920	535 (58.2)	522 (97.6)	7 (1.3)	0 (0.0)	6 (1.1)
6	Bameng	Persons	4,584	2,514 (54.8)	2,135 (84.9)	6 (0.2)	54 (2.1)	319 (12.7)
		Males	2,302	1,271 (55.2)	962 (75.7)	3 (0.2)	29 (2.3)	277 (21.8)
		Females	2,282	1,243 (54.5)	1,173 (94.4)	3 (0.2)	25 (2.0)	42 (3.4)
7	Pipu	Persons	3,815	2,123 (55.6)	2,017 (95.0)	21 (1.0)	2 (0.1)	83 (3.9)
		Males	1,876	968 (51.6)	882 (91.1)	8 (0.8)	2 (0.2)	76 (7.9)
		Females	1,939	1,155 (59.6)	1,135 (98.3)	13 (1.1)	0 (0.0)	7 (0.6)
8	Khenewa	Persons	2,729	1,448 (53.1)	1,271 (87.8)	5 (0.3)	6 (0.4)	166 (11.5)
		Males	1,366	749 (54.8)	586 (78.2)	2 (0.3)	6 (0.8)	155 (20.7)
		Females	1,363	699 (51.3)	685 (98.0)	3 (0.4)	0 (0.0)	11 (1.6)
9	Chayangtajo	Persons	4,184	1,693 (40.5)	1,308 (77.3)	40 (2.4)	21 (1.2)	324 (19.1)
		Males	1,983	873 (44.0)	581 (66.6)	17 (1.9)	9 (1.0)	266 (30.5)
		Females	2,201	820 (37.3)	727 (88.7)	23 (2.8)	12 (1.5)	58 (7.1)
10	Sawa	Persons	2,486	1,522 (61.2)	1,418 (93.2)	14 (0.9)	3 (0.2)	87 (5.7)
		Males	1,234	723 (58.6)	645 (89.2)	10 (1.4)	1 (0.1)	67 (9.3)
		Females	1,252	799 (63.8)	773 (96.7)	4 (0.5)	2 (0.3)	20 (2.5)
District Total :		Persons	57,179	25,949 (45.4)	18,260 (70.4)	706 (2.7)	189 (0.7)	6,794 (26.2)
		Males	28,802	14,003 (48.6)	8,137 (58.1)	370 (2.6)	104 (0.7)	5,392 (38.5)
		Females	28,377	11,946 (42.1)	10,123 (84.7)	336 (2.8)	85 (0.7)	1,402 (11.7)

Note: Percent of Worker to total worker are given in brackets

Distribution of workers by sex in four categories of economic activity in circles. Total workers (Main + Marginal) have been distributed in four categories such as cultivators, Agricultural Labourers, Household industry workers, other workers. The Census concept of these categories of workers have been given separately.

It is observed in Arunachal Pradesh that among

the workers, percentage of cultivators are very high whereas participation as agricultural labourers and participation in the H.H. Industry is quite negligible. The distribution of workers in other works is approximately one fourth of total workers.

It will be seen from the table that except in Seijosa circle all the circles recorded very high range of percentage in the cultivators category of workers

ranging from 54.8% in Seppa circle to 95.0% in Pipu circle. In Seijosa circle cultivators recorded only 30.4%, which is considered to be very low in comparison to other circles of the district. In Seijosa circle the scope of agricultural activities is in the bottom.

In the absence of big land holder in Arunachal Pradesh where land are generally owned by the

community the scope of engaging as Agricultural labour is very rare. Hence, their percentage shown in the table appears to be very negligible. The highest percentage 11.5% in Agricultural labour reported in Seijosa circle. The lowest 0.2% reported in Bameng circle. It is interesting and encouraging also to note that male and female Agricultural labour are almost in same proportion.

TABLE 35 : DISTRIBUTION OF WORKERS BY SEX IN FOUR CATEGORIES OF ECONOMIC ACTIVITY IN C.D. BLOCKS, 2001

Serial number	Name of C. D. block	Persons / Males / Females	Total population	Total number of workers (Main + Marginal)	Category of workers			
					Cultivators	Agricultural Labourers	Household Industry workers	Other workers
1	2	3	4	5	6	7	8	9
1	Pakke Kessang	Persons	12,747	5,665	3,740	306	49	1,570
				(44.4)	(66.0)	(5.4)	(0.9)	(27.7)
		Males	6,542	3,096	1,774	178	26	1,118
			(47.3)	(57.3)	(5.7)	(0.8)	(36.1)	
		Females	6,205	2,569	1,966	128	23	452
			(41.4)	(76.5)	(5.0)	(0.9)	(17.6)	
2	Seppa	Persons	15,447	8,031	7,247	184	10	590
				(52.0)	(90.2)	(2.3)	(0.1)	(7.3)
		Males	7,465	3,766	3,140	102	8	516
			(50.4)	(83.4)	(2.7)	(0.2)	(13.7)	
		Females	7,982	4,265	4,107	82	2	74
			(53.4)	(96.3)	(1.9)	(0.0)	(1.7)	
3	Bameng	Persons	7,313	3,962	3,406	11	60	485
				(54.2)	(86.0)	(0.3)	(1.5)	(12.2)
		Males	3,668	2,020	1,548	5	35	432
			(55.1)	(76.6)	(0.2)	(1.7)	(21.4)	
		Females	3,645	1,942	1,858	6	25	53
			(53.3)	(95.7)	(0.3)	(1.3)	(2.7)	
4	Chayangtajo	Persons	6,670	3,215	2,726	54	24	411
				(48.2)	(84.8)	(1.7)	(0.7)	(12.8)
		Males	3,217	1,596	1,226	27	10	333
			(49.6)	(76.8)	(1.7)	(0.6)	(20.9)	
		Females	3,453	1,619	1,500	27	14	78
			(46.9)	(92.6)	(1.7)	(0.9)	(4.8)	
District Total (Rural) :		Persons	42,177	20,873	17,119	555	143	3,056
				(49.5)	(82.0)	(2.7)	(0.7)	(14.6)
		Males	20,892	10,478	7,688	312	79	2,399
				(50.2)	(73.4)	(3.0)	(0.8)	(22.9)
		Females	21,285	10,395	9,431	243	64	657
				(48.8)	(90.7)	(2.3)	(0.6)	(6.3)

Note: Percent of Worker to total worker are given in brackets

The distribution of total workers by sex according to fourfold industrial categories in C.D.Blocks is highlighted in this table. In terms of percentage Seppa C.D. Block claims highest percentage (90.2 percent) of cultivators. Pakke-Kessang C.D. Block with 66.0 percent cultivators can be placed in the bottom. The percentage of Agricultural labourers and Household Industry

workers is found to be very insignificant in all the C.D.Blocks of the district. The percentage of other workers of the district is 14.6 percent. A C.D. Block level analysis of other workers shows that Pakke-Kessang C.D.Block has the highest percentage (27.7 percent) of other workers.The lowest (7.3 percent) other workers recorded against Seppa C.D.Block.

TABLE 36 : DISTRIBUTION OF WORKERS BY SEX IN FOUR CATEGORIES OF ECONOMIC ACTIVITY OF URBAN AGGLOMERATIONS/TOWNS, 2001

Serial number	Name and urban status of Town	Persons / Males / Females	Total population	Total number of workers (Main + Marginal)	Category of workers			
					Cultivators	Agricultural Labourers	Household workers	Other workers
1	2	3	4	5	6	7	8	9
1	Seppa (CT)	Persons	15,002	5,076 (33.8)	1,141 (22.5)	151 (3.0)	46 (0.9)	3,738 (73.6)
		Males	7,910	3,525 (44.6)	449 (12.7)	58 (1.6)	25 (0.7)	2,993 (84.9)
		Females	7,092	1,551 (21.9)	692 (44.6)	93 (6.0)	21 (1.4)	745 (48.0)
District Total : (Urban)		Persons	15,002	5,076 (33.8)	1,141 (22.5)	151 (3.0)	46 (0.9)	3,738 (73.6)
		Males	7,910	3,525 (44.6)	449 (12.7)	58 (1.6)	25 (0.7)	2,993 (84.9)
		Females	7,092	1,551 (21.9)	692 (44.6)	93 (6.0)	21 (1.4)	745 (48.0)

This table presents data of workers by sex in four categories of economic activity of towns. In the town most of the working force belong to the category of other workers. It is evident from the fact that in

average 73.6 percent of workers categorised as other workers whereas 0.9 percent Household Industry workers, 3.0 percent Agricultural labourers and 22.5 percent cultivators.

TABLE 37 : DISTRIBUTION OF VILLAGES ACCORDING TO AVAILABILITY OF DIFFERENT AMENITIES, 2001

Serial number	Name of C. D. block	Number of inhabited villages	Type of amenity available			
			Education	Medical	Improved drinking water	Post Office
1	2	3	4	5	6	7
1	Pakke Kessang	88 (100)	27 (30.7)	15 (17.0)	78 (88.6)	4 (4.5)
2	Seppa	115 (100)	60 (52.2)	68 (59.1)	104 (90.4)	4 (3.5)
3	Bameng	48 (100)	23 (47.9)	3 (6.3)	44 (91.7)	1 (2.1)
4	Chayangtajo	59 (100)	21 (35.6)	3 (5.1)	58 (98.3)	1 (1.7)
District Total :		310 (100)	131 (42.3)	89 (28.7)	284 (91.6)	10 (3.2)

Note : Percentages are given in brackets.

Type of amenity available						
Telephone	Transport communications	Banks	Agricultural Credit Societies	Approach by pucca road	Power supply	
8	9	10	11	12	13	
1	13	1	0	29	14	
(1.1)	(14.8)	(1.1)	(0.0)	(33.0)	(15.9)	
1	15	0	0	54	30	
(0.9)	(13.0)	(0.0)	(0.0)	(47.0)	(26.1)	
0	6	0	0	27	0	
(0.0)	(12.5)	(0.0)	(0.0)	(56.3)	(0.0)	
0	6	0	0	27	0	
(0.0)	(10.2)	(0.0)	(0.0)	(45.8)	(0.0)	
2	40	1	0	137	44	
(0.6)	(12.9)	(0.3)	(0.0)	(44.2)	(14.2)	

Note : Percentages are given in brackets.

* Based on the improved drinking water source, drinking water supply has been classified as 'Improved ' or otherwise. If the household has access to drinking water supplied from a tap or a hand pump / tube well situated within or outside the premises it is considered as having access to 'Improved drinking water source'. However, the concept of improved drinking water is state specific and this is to be considered accordingly.

Post office includes Post office, telegraph office and Post and telegraph office.

\$ Transport communication includes bus service, rail facility and navigable waterways.

The table reveals a brief analysis of various amenities which are available in each C.D. Block of the district. It is seen from the table that 42.3 percent of inhabited villages have the educational facility, 28.7 percent of inhabited villages have medical facility and 91.6 percent villages have improved drinking water facility. Out of 310 villages of the district only 10 villages have Post Office, 2 villages have Telephone, 40 villages have Transport and Communication, 1 village has Bank, 44 villages have Power Supply and as many as 137 villages have approach by pucca road.

A C.D. Blockwise analysis of this table shows that the educational facility is highest in Seppa C.D. Block where 52.2 percent villages have the educational institutions. The position of medical facility is in general low in every C.D. Block. The services of improved drinking water is best in Chayangtajo C.D. Block where it is available in 98.3 percent of villages. The availability of approach by pucca road is fairly good in all the C.D. Blocks. It is highest 56.3 percent in Bameng C.D. Block.

TABLE 38 : NUMBER AND PERCENT OF RURAL POPULATION SERVED BY DIFFERENT AMENITIES, 2001

Serial number	Name of C. D. block	Total population of inhabited villages	Type of amenity available			
			Education	Medical	Improved drinking water	Post Office
1	2	3	4	5	6	7
1	Pakke Kessang	12,747 (100)	7,147 (56.1)	5,639 (44.2)	12,195 (95.7)	3,216 (25.2)
2	Seppa	15,447 (100)	10,607 (68.7)	10,667 (69.1)	15,047 (97.4)	1,136 (7.4)
3	Bameng	7,313 (100)	5,266 (72.0)	1,714 (23.4)	7,071 (96.7)	1,099 (15.0)
4	Chayangtajo	6,670 (100)	4,266 (64.0)	1,662 (24.9)	6,619 (99.2)	1,433 (21.5)
District Total :		42,177 (100)	27,286 (64.7)	19,682 (46.7)	40,932 (97.0)	6,884 (16.3)

ANALYTICAL NOTE

Type of amenity available					
Telephone	Transport communications	Banks	Agricultural Credit Societies	Approach by pucca road	Power supply
8	9	10	11	12	13
1,340	4,778	1,340	0	7,345	4,746
(10.5)	(37.5)	(10.5)	(0.0)	(57.6)	(37.2)
144	2,599	0	0	8,340	4,872
(0.9)	(16.8)	(0.0)	(0.0)	(54.0)	(31.5)
0	1,326	0	0	5,341	0
(0.0)	(18.1)	(0.0)	(0.0)	(73.0)	(0.0)
0	2,182	0	0	3,708	0
(0.0)	(32.7)	(0.0)	(0.0)	(55.6)	(0.0)
1,484	10,885	1,340	0	24,734	9,618
(3.5)	(25.8)	(3.2)	(0.0)	(58.6)	(22.8)

Note : Percentages are given in brackets.

* Based on the improved drinking water source, drinking water supply has been classified as 'Improved' or otherwise. If the house hold has access to drinking water supplied from a tap or a hand pump / tube well situated within or outside the premises it is considered as having access to 'Improved drinking water source'. However, the concept of improved drinking water is state specific and this is to be considered accordingly.

Post office includes Post office, telegraph office and Post and telegraph office.

\$ Transport communication includes bus service, rail facility and navigable waterways.

A C.D. Blockwise distribution of rural population served by different amenities can be seen from the table. This table depicts that 64.7 percent of rural population is served by educational institutions while 97.0 percent of rural population have drinking water facility. Only 46.7 percent of population have medical facility and post office facility is available to 16.3 percent of the population. Telephone facility and Bank facility are in general very poor in the district, around 3 percent of the population are availing these facilities.

A C.D. Blockwise analysis shows that the highest (72.0 percent) of rural population of Bameng C.D. Block are availing the facility of educational institutions. The highest, 69.1 percent of rural populations of Seppa C.D. Block are availing medical facility. There is no significant difference among the C.D. Blocks so far as improved drinking water facility is concerned and it is fairly good in every C.D. Block, So far as other amenities are concerned it can be pointed out that very few people are getting these facilities in every C.D. Block.

TABLE 39 : DISTRIBUTION OF VILLAGES NOT HAVING CERTAIN AMENITIES, ARRANGED BY DISTANCE RANGES FROM THE PLACES WHERE THESE ARE AVAILABLE, 2001

Village not having the amenity of	Distance range of place from the villages where the amenity is available			
	Less than 5 kilometres	5-10 kilometres	10+ kilometres	Total (Col. 2 - 4)
1	2	3	4	5
1. Education :-				
(a) Primary School	58	60	64	182
(b) Middle School	47	66	163	276
(c) Degree College	0	2	308	310
2. Medical:-				
(a) Hospital	1	26	283	310
(b) PHC	5	38	261	304
3. Post Office	17	56	227	300
4. Telephone	6	31	271	308
5. Bus Service	26	40	204	270
6. Banks				
(a) Commercial Bank	3	30	276	309
(b) Cooperative Bank	0	25	285	310
7. Agricultural Credit Societies	0	25	285	310

The table shows the distribution of villages not having certain amenities, arranged by distance ranges from the places where these are available. The table

reveals the fact that besides primary educational institutions all other institutions are located mostly beyond 5 Kms.

TABLE 40 : DISTRIBUTION OF VILLAGES ACCORDING TO THE DISTANCE FROM THE NEAREST STATUTORY TOWN AND AVAILABILITY OF DIFFERENT AMENITIES, 2001

Distance range from the nearest statutory town (in kilometres)	Number of inhabited villages in each range	Type of amenity available				Type of amenity available			
		Education	Medical	Post Office	Telephone	Transport communi-cations	Banks	Agricultural Credit Societies	Approach by pucca road
1	2	3	4	5	6	7	8	9	10
less than 5	2 (100.0)	1 (50.0)	1 (50.0)	0 (0.0)	0 (0.0)	1 (50.0)	0 (0.0)	0 (0.0)	2 (100.0)
5 -15	34 (100.0)	19 (55.9)	30 (88.2)	1 (2.9)	1 (2.9)	10 (29.4)	0 (0.0)	0 (0.0)	26 (76.5)
16 - 50	95 (100.0)	51 (53.7)	39 (41.1)	4 (4.2)	0 (0.0)	14 (14.7)	0 (0.0)	0 (0.0)	43 (45.3)
51+	179 (100.0)	60 (33.5)	19 (10.6)	5 (2.8)	1 (0.6)	15 (8.4)	1 (0.6)	0 (0.0)	66 (36.9)
Unspecified	0 0	0 0	0 0	0 0	0 0	0 0	0 0	0 0	0 0
District total :	310 (100.0)	131 (42.3)	89 (28.7)	10 (3.2)	2 (0.6)	40 (12.9)	1 (0.3)	0 (0.0)	137 (44.2)

Post office includes Post office, Telegraph office and Post and telegraph office.

\$ Transport communication includes bus service, rail facility and navigable waterways.

There is no statutory town in Arunachal Pradesh. All the 17 towns of the state are in the status of Census town. The nearest statutory towns are located in the neighbouring state Assam. As such, the distance

range from the nearest statutory town is mostly beyond 51+ Kms. from the inhabited villages where different amenities are available.

TABLE 41 : DISTRIBUTION OF VILLAGES ACCORDING TO POPULATION RANGE AND AMENITIES AVAILABLE, 2001

Population range	Number of inhabited villages in each range	Type of amenity available									
		Education	Medical	Improved drinking water	Post Office	Telephone	Transport communi-cations	Banks	Agricultural Credit Societies	Approach by Pucca road	Power supply
1	2	3	4	5	6	7	8	9	10	11	12
1-499	299 (100.0)	122 (40.8)	80 (26.8)	273 (91.3)	5 (1.7)	1 (0.3)	36 (12.0)	0 (0.0)	0 (0.0)	127 (42.5)	40 (13.4)
500-999	8 (100.0)	6 (75.0)	6 (75.0)	8 (100.0)	2 (25.0)	0 (0.0)	2 (25.0)	0 (0.0)	0 (0.0)	7 (87.5)	3 (37.5)
1000-1999	3 (100.0)	3 (100.0)	3 (100.0)	3 (100.0)	3 (100.0)	1 (33.3)	2 (66.7)	1 (33.3)	0 (0.0)	3 (100.0)	1 (33.3)
2000-4,999	0	0	0	0	0	0	0	0	0	0	0
5000-9999	0	0	0	0	0	0	0	0	0	0	0
10000 +	0	0	0	0	0	0	0	0	0	0	0
	0	0	0	0	0	0	0	0	0	0	0
District	310	131	89	284	10	2	40	1	0	137	44
Total :	(100.0)	(42.3)	(28.7)	(91.6)	(3.2)	(0.6)	(12.9)	(0.3)	(0.0)	(44.2)	(14.2)

Post office includes Post office, Telegraph office and Post and telegraph office.

* Based on the improved drinking water source, drinking water supply has been classified as 'Improved' or otherwise. If the house hold has access to drinking water supplied from a tap or a hand pump/tube well situated within or outside the premises it is considered as having access to 'Improved drinking water source'. However, the concept of improved drinking water is state specific and this is to be considered accordingly.

The table shows the distribution of villages according to population range and amenities available. This district is thinly populated area where density of population is 14 only and it is evident from the fact that out of 310 villages of the district 299 villages of

the district fall under population range of 1-499. The table further reveals that bigger villages are having bigger population of different amenities in comparison to smaller villages.

TABLE 42 : DISTRIBUTION OF VILLAGES ACCORDING TO LAND USE, 2001

Serial number	Name of block	C. D.	Number of inhabited villages	Total area	Percentage of cultivable area to total area	Percentage of irrigated area to total cultivable area
1	2		3	4	5	6
1	Pakke Kessang		88	0	0	0
2	Seppa		115	0	0	0
3	Bameng		48	0	0	0
4	Chayangtajo		59	0	0	0
District Total :			310	0	0	0

Note : Cultivable area = irrigated area + unirrigated area

The area figure below district level is not available. As such, the information to be incorporated in this table may be treated as NA.

TABLE 43 : PER CAPITA RECEIPT AND EXPENDITURE IN STATUTORY TOWNS

There is no statutory town in the district. So information to be incorporated in the town may be treated as NIL

TABLE 44 : SCHOOLS/COLLEGES PER 10,000 POPULATION IN STATUTORY TOWNS, 2001

Serial number	Name and urban status of Town	Type of educational institution				
		Primary	Junior Secondary / Middle	Secondary / Matriculation	Senior Secondary	College
1	2	3	4	5	6	7
1	Seppa (C.T.)	2.7	1.3	1.3	1.3	0
District Total :		2.7	1.3	1.3	1.3	0

There is no statutory town in the district.

TABLE 45 : NUMBER OF BEDS IN MEDICAL INSTITUTIONS IN TOWNS, 2001

Serial number	Name and urban status of the Town	Number of beds in medical institutions per 10,000 population
1	2	3
1	Seppa(C.T.)	4
District Total :		4

The table reveals that in the urban area of the district number of beds in medical institutions per 1000 population is 4 only. Though the standard of medical institutions in terms of infrastructure is not upto the mark yet the availability of beds per 1000 population is not deplorably low.

TABLE 46 : PROPORTION OF SLUM POPULATION IN TOWNS, 2001

There is no slum area in East Kameng district. As such the table may be treated as not applicable

TABLE 47 : MOST IMPORTANT COMMODITY EXPORTED OUT OF AND MANUFACTURED IN TOWNS, 2001

Serial number	Name and urban status of Town	Most important commodity	
		Manufactured	Exported
1	2	3	4
1	Seppa (C.T.)	Furniture	-

The above statements shows that important manufactured item is furniture and important export item is nil.

TABLE 48 : HOUSEHOLDS BY TENURE STATUS AND NUMBER OF ROOMS OCCUPIED IN THE DISTRICT, 2001

Tenure status	Number of dwelling rooms	Number of households								
		Total			Scheduled Castes			Scheduled Tribes		
		Total	Rural	Urban	Total	Rural	Urban	Total	Rural	Urban
1	2	3	4	5	6	7	8	9	10	11
Owned	No exclusive room	4,518	4,516	2	1	1	-	4,500	4,499	1
	One room	2,954	2,535	419	20	20	-	2,799	2,429	370
	Two rooms	1,012	499	513	1	-	1	953	469	484
	Three rooms	535	194	341	-	-	-	519	187	332
	3+ rooms	164	60	104	1	-	1	160	59	101
	Median number of rooms	1	-	2	1	1	4	-	-	2

TABLE 48 : HOUSEHOLDS BY TENURE STATUS AND NUMBER OF ROOMS OCCUPIED IN THE DISTRICT, 2001

Tenure status	Number of dwelling rooms	Number of households								
		Total			Scheduled Castes			Scheduled Tribes		
		Total	Rural	Urban	Total	Rural	Urban	Total	Rural	Urban
1	2	3	4	5	6	7	8	9	10	11
Rented	No exclusive room	14	2	12	-	-	-	6	2	4
	One room	397	50	347	6	1	5	154	12	142
	Two rooms	239	24	215	4	-	4	102	7	95
	Three rooms	51	4	47	-	-	-	34	1	33
	3+ rooms	12	-	12	-	-	-	4	-	4
	Median number of rooms	1	1	1	1	-	2	1	1	1
Others	No exclusive room	150	144	6	2	2	-	45	45	-
	One room	566	305	261	10	9	1	206	79	127
	Two rooms	680	288	392	19	4	15	282	115	167
	Three rooms	331	182	149	4	2	2	140	83	57
	3+ rooms	60	18	42	1	-	1	29	8	21
	Median number of rooms	2	2	2	2	1	2	2	2	2
District Total :		11,683	8,821	2,862	69	39	30	9,933	7,995	1,938

Living status/condition of households has been reflected in the table.

In rural areas of Arunachal Pradesh the concept of one composite room or multipurpose one room is dominant and figure is high against, "No exclusive room". One remarkable feature of the state is that nobody reside under the tree or open space and it is difficult also in the high altitude area surrounded by forest. Majority of the Households live in their owned house. Rented house in the village area is very few. The entire SC population of Arunachal

Pradesh is immigrants for job purpose and mostly represents employees class. They either stay in the camp or Govt. Quarters. So, their comparison with ST population of Arunachal Pradesh does not carry much significance. Same is the case with other population (Non ST) who are temporary settlers and who usually stay in the Govt. quarters. Therefore, for socio-economic analysis purpose it is insignificant.

TABLE 49 : NUMBER AND PERCENTAGE DISTRIBUTION OF HOUSEHOLDS LIVING IN PERMANENT, SEMI PERMANENT AND TEMPORARY HOUSES, 2001

Sl. No.	District/ Circle	Total			Rural			Urban		
		Permanent	Semi-permanent	Temporary	Permanent	Semi-permanent	Temporary	Permanent	Semi-permanent	Temporary
1	2	3	4	5	6	7	8	9	10	11
1	Seijosa	108 (10.8)	276 (27.6)	616 (61.6)	108 (10.8)	276 (27.6)	616 (61.6)	-	-	-
2	Pakke-Kessang	37 (4.1)	82 (9.0)	794 (87.0)	37 (4.1)	82 (9.0)	794 (87.0)	-	-	-
3	Richukrong	26 (5.7)	92 (20.3)	336 (74.0)	26 (5.7)	92 (20.3)	336 (74.0)	-	-	-

TABLE 49 : NUMBER AND PERCENTAGE DISTRIBUTION OF HOUSEHOLDS LIVING IN PERMANENT, SEMI PERMANENT AND TEMPORARY HOUSES, 2001

Sl. No.	District/ Circle	Total			Rural			Urban		
		Permanent	Semi-permanent	Temporary	Permanent	Semi-permanent	Temporary	Permanent	Semi-permanent	Temporary
1	2	3	4	5	6	7	8	9	10	11
4	Seppa	932 (19.8)	1,923 (40.9)	1,843 (39.2)	67 (3.6)	229 (12.5)	1,540 (83.9)	865 (30.2)	1,694 (59.2)	303 (10.6)
5	Lada	2 (0.5)	8 (2.0)	381 (97.4)	2 (0.5)	8 (2.0)	381 (97.4)	-	-	-
6	Bameng	30 (2.7)	170 (15.4)	904 (81.9)	30 (2.7)	170 (15.4)	904 (81.9)	-	-	-
7	Pipu	3 (0.3)	56 (6.5)	801 (93.1)	3 (0.3)	56 (6.5)	801 (93.1)	-	-	-
8	Khenewa	20 (3.0)	127 (18.9)	524 (78.1)	20 (3.0)	127 (18.9)	524 (78.1)	-	-	-
9	Chayangtajo	82 (7.9)	261 (25.2)	694 (66.9)	82 (7.9)	261 (25.2)	694 (66.9)	-	-	-
10	Sawa	5 (0.9)	39 (7.0)	511 (92.1)	5 (0.9)	39 (7.0)	511 (92.1)	-	-	-
District Total:		1,245 (10.7)	3,034 (26.0)	7,404 (63.4)	380 (4.3)	1,340 (15.2)	7,101 (80.5)	865 (30.2)	1,694 (59.2)	303 (10.6)

Data source : Census of India 2001, H series: "Tables on Houses, Household amenities and Assets."

Note:

Permanent : 1 Permanent houses refers to those houses whose wall & roofs are made of pucca materials i.e., where, burnt bricks, G.I. Sheets or other metal sheets, stone cement concrete is used for wall and tiles slate, shingle, corrugated iron, zinc or other metal sheets asbestos sheets, bricks, lime and stone and RBC/RCC concrete are used for roof.

Semi permanent : 2 Semi-permanent houses refer to those houses made of other types of materials

Temporary : 3 Temporary houses refers to those houses having wall and roofs made of Kutcha materials i.e. where grass, leaves, reeds, bamboo mud, unburnt bricks are used for the construction of walls and grass, leaves reeds, bamboo hatch, mud, unburnt bricks, wood etc. are used for roofs.

Percentage distribution of households living in Permanent, Semi-permanent and Temporary houses in the above table shows that in the rural area 80.5 percent households live in the temporary houses mainly made of bamboo and leaves reeds. Only 4.3 percent households live in the permanent houses and this houses are mostly Govt. Qtrs. located in different circles H.Q's Permanent and semi-permanent houses are infact not available other than circle H.Q's. The

table further shows that in urban area 30.2 percent of the households live in the permanent houses and 59.2 percent live in the Semi permanent houses. But the fact remains that all these houses are mostly Govt. Qrs. However, during the last decade the scenario has been changed little. Some private permanent houses have come up particularly in urban areas. The housing condition of interior villages almost remained same.

**TABLE 50 : NUMBER AND PERCENTAGE OF HOUSEHOLDS HAVING IMPROVED
DRINKING WATER SOURCE, ELECTRICITY, BATHROOM, TOILET AND DRAINAGE FACILITY, 2001**

Sl. No.	Circle	Total / Rural / Urban	Number of households	Number and percentage of households having				
				Improved drinking water	Electricity	Bathroom	Toilet	Drainage
1	2	3	4	5	7	9	11	13
1	Seijosa	Total	1,000	779 (77.9)	551 (55.1)	221 (22.1)	433 (43.3)	394 (39.4)
		Rural	1,000	779 (77.9)	551 (55.1)	221 (22.1)	433 (43.3)	394 (39.4)
		Urban	-	-	-	-	-	-
2	Pakke-Kessang	Total	913	575 (63.0)	-	45 (4.9)	165 (18.1)	47 (5.1)
		Rural	913	575 (63.0)	-	45 (4.9)	165 (18.1)	47 (5.1)
		Urban	-	-	-	-	-	-
3	Richukrong	Total	454	349 (76.9)	-	23 (5.1)	102 (22.5)	227 (50.0)
		Rural	454	349 (76.9)	-	23 (5.1)	102 (22.5)	227 (50.0)
		Urban	-	-	-	-	-	-
4	Seppa	Total	4,698	3,797 (80.8)	2,442 (52.0)	1,005 (21.4)	2,491 (53.0)	1,580 (33.6)
		Rural	1,836	1,397 (76.1)	72 (3.9)	59 (3.2)	768 (41.8)	75 (4.1)
		Urban	2,862	2,400 (83.9)	2,370 (82.8)	946 (33.1)	1,723 (60.2)	1,505 (52.6)
5	Lada	Total	391	148 (37.9)	-	7 (1.8)	13 (3.3)	6 (1.5)
		Rural	391	148 (37.9)	-	7 (1.8)	13 (3.3)	6 (1.5)
		Urban	-	-	-	-	-	-
6	Bameng	Total	1,104	803 (72.7)	251 (22.7)	121 (11.0)	391 (35.4)	50 (4.5)
		Rural	1,104	803 (72.7)	251 (22.7)	121 (11.0)	391 (35.4)	50 (4.5)
		Urban	-	-	-	-	-	-

TABLE 50 : NUMBER AND PERCENTAGE OF HOUSEHOLDS HAVING IMPROVED DRINKING WATER SOURCE, ELECTRICITY, BATHROOM, TOILET AND DRAINAGE FACILITY, 2001

Sl. No.	Circle	Total / Rural / Urban	Number of households	Number and percentage of households having				
				Improved drinking water	Electricity	Bathroom	Toilet	Drainage
1	2	3	4	5	7	9	11	13
7	Pipu	Total	860	704 (81.9)	-	5 (0.6)	135 (15.7)	109 (12.7)
		Rural	860	704 (81.9)	-	5 (0.6)	135 (15.7)	109 (12.7)
		Urban	-	-	-	-	-	-
8	Khenewa	Total	671	350 (52.2)	1 (0.1)	31 (4.6)	41 (6.1)	38 (5.7)
		Rural	671	350 (52.2)	1 (0.1)	31 (4.6)	41 (6.1)	38 (5.7)
		Urban	-	-	-	-	-	-
9	Chayangtajo	Total	1,037	743 (71.6)	244 (23.5)	84 (8.1)	393 (37.9)	178 (17.2)
		Rural	1,037	743 (71.6)	244 (23.5)	84 (8.1)	393 (37.9)	178 (17.2)
		Urban	-	-	-	-	-	-
10	Sawa	Total	555	299 (53.9)	-	8 (1.4)	8 (1.4)	27 (4.9)
		Rural	555	299 (53.9)	-	8 (1.4)	8 (1.4)	27 (4.9)
		Urban	-	-	-	-	-	-
District Total: Total		11,683	8,547 (73.2)	3,489 (29.9)	1,550 (13.3)	4,172 (35.7)	2,656 (22.7)	
Rural		8,821	6,147 (69.7)	1,119 (12.7)	604 (6.8)	2,449 (27.8)	1,151 (13.0)	
Urban		2,862	2,400 (83.9)	2,370 (82.8)	946 (33.1)	1,723 (60.2)	1,505 (52.6)	

Data source : Census of India 2001, H- series: "Tables on Houses, Household amenities and Assets."

* Based on the improved drinking water source, drinking water supply has been classified as 'Improved' or otherwise. If the household has access to drinking water supplied from a tap or a hand pump/tube well situated within or outside the premises it is considered as having access to 'Improved drinking water source'.

However, the concept of improved drinking water is state specific and this is to be considered accordingly.

Note : Percentage given in brackets after the number of households.

Bathroom means bathroom within the house

Toilet means toilet within the house

Drainage means closed and open drainage

ANALYTICAL NOTE

The table presents data on improved drinking water source, electricity, bathroom, toilet and drainage. Broadly speaking Arunachal Pradesh at large is the late starter in the matter of providing all these facilities to households. Significance development has been

noticed in this district in the areas of improved drinking water facility whereas electricity, bathroom, toilet and drainage facilities are not at all sufficient to cater the need of households.

TABLE 51 : NUMBER AND PERCENT OF HOUSEHOLDS BY TYPE OF FUEL USED FOR COOKING, 2001

Sl. No.	Circle	Total/Rural/Urban	Total households	Fire wood	Crop residue	Cowdung cake	Electricity	Coal / Lignite (charcoal)	Cooking gas (L.P.G.)	Bio- gas	Kero- sene	Others	No cooking
1	2	3	4	5	6	7	8	9	10	11	12	13	14
1	Seijosa	Total	1,000	875 (87.5)	1 (0.1)	1 (0.1)	-	-	115 (11.5)	-	6 (0.6)	-	2 (0.2)
		Rural	1,000	875 (87.5)	1 (0.1)	1 (0.1)	-	-	115 (11.5)	-	6 (0.6)	-	2 (0.2)
		Urban	-	-	-	-	-	-	-	-	-	-	-
2	Pakke-Kessang	Total	913	912 (99.9)	-	-	1 (0.1)	-	-	-	-	-	-
		Rural	913	912 (99.9)	-	-	1 (0.1)	-	-	-	-	-	-
		Urban	-	-	-	-	-	-	-	-	-	-	-
3	Richukrong	Total	454	454 (100.0)	-	-	-	-	-	-	-	-	-
		Rural	454	454 (100.0)	-	-	-	-	-	-	-	-	-
		Urban	-	-	-	-	-	-	-	-	-	-	-
4	Seppa	Total	4698	3611 (76.9)	34 (0.7)	-	-	2 (N)	856 (18.2)	1 (N)	173 (3.7)	-	21 (0.4)
		Rural	1836	1820 (99.1)	3 (0.1)	-	-	-	10 (0.5)	-	2 (0.1)	-	1 (0.1)
		Urban	2862	1791 (62.6)	31 (1.1)	-	-	2 (0.1)	846 (29.6)	1 (N)	171 (6.0)	-	20 (0.7)
5	Lada	Total	391	391 (100.0)	-	-	-	-	-	-	-	-	-
		Rural	391	391 (100.0)	-	-	-	-	-	-	-	-	-
		Urban	-	-	-	-	-	-	-	-	-	-	-
6	Bameng	Total	1,104	1083 (98.1)	21 (1.9)	-	-	-	-	-	-	-	-
		Rural	1,104	1083 (98.1)	21 (1.9)	-	-	-	-	-	-	-	-
		Urban	-	-	-	-	-	-	-	-	-	-	-

TABLE 51 : NUMBER AND PERCENT OF HOUSEHOLDS BY TYPE OF FUEL USED FOR COOKING, 2001

Sl. No.	Circle	Total/ Rural/ Urban	Total house-holds	Fire wood	Crop residue	Cowdung cake	Electricity	Coal / Lignite (charcoal)	Cooking gas (L.P.G.)	Bio-gas	Kero-sene	Others	No cooking
1	2	3	4	5	6	7	8	9	10	11	12	13	14
7	Pipu	Total	860	860 (100.0)	-	-	-	-	-	-	-	-	-
		Rural	860	860 (100.0)	-	-	-	-	-	-	-	-	-
		Urban	-	-	-	-	-	-	-	-	-	-	-
8	Khenewa	Total	671	670 (99.8)	1 (0.1)	-	-	-	-	-	-	-	-
		Rural	671	670 (99.8)	1 (0.1)	-	-	-	-	-	-	-	-
		Urban	-	-	-	-	-	-	-	-	-	-	-
9	Chayangtajo	Total	1037	1030 (99.3)	1 (0.1)	-	-	-	6 (0.6)	-	-	-	-
		Rural	1037	1030 (99.3)	1 (0.1)	-	-	-	6 (0.6)	-	-	-	-
		Urban	-	-	-	-	-	-	-	-	-	-	-
10	Sawa	Total	555	548 (98.7)	7 (1.3)	-	-	-	-	-	-	-	-
		Rural	555	548 (98.7)	7 (1.3)	-	-	-	-	-	-	-	-
		Urban	-	-	-	-	-	-	-	-	-	-	-
District total : Total			11,683	10434 (89.3)	65 (0.6)	1 (N)	1 (N)	2 (N)	977 (8.4)	1 (N)	179 (1.5)	- (0.2)	23 (0.2)
Rural			8821	8643 (98.0)	34 (0.4)	1 (N)	1 (N)	- (1.5)	131 (1.5)	- (N)	8 (0.1)	- (N)	3 (N)
Urban			2862	1791 (62.6)	31 (1.1)	-	-	2 (N)	846 (29.6)	1 (N)	171 (6.0)	-	20 (0.7)

Percentage in brackets

The table - 51 shows the number and percent of households by type of fuel used for cooking. Broadly speaking fire wood is widely used for cooking purpose everywhere in Arunachal Pradesh. If we look into district figure it will be seen that 89.3 percent of the households used fire wood as fuel for cooking. In the rural areas it was almost 98 percent household

and in urban 62.6 percent household used fire wood. The use of other types of fuel found to be very negligible. The use of LPG.(Gas) particularly in the circle Hqs. and urban areas started during the last decade. It is found that 29.6 percent households of urban areas of the district used L.P.G. whereas in rural areas it is 1.5 percent only.

TABLE 52 : NUMBER OF HOUSEHOLDS AVAILING BANKING SERVICES AND NUMBER OF HOUSEHOLDS HAVING EACH OF THE SPECIFIED ASSET, 2001

Sl. No.	Circle	Total/ Rural/ Urban	Total number of households	Total number of households availing banking services	Availability of household assets						
					Radio/ Transistor	Television	Telephone	Bicycle	Scooter, Motor Cycle, Moped	Car, Jeep, Van	None of the specified assets
1	2	3	4	5	6	7	8	9	10	11	12
1	Seijosa	Total	1,000	351	408	256	85	198	64	14	504
		Rural	1,000	351	408	256	85	198	64	14	504
		Urban	-	-	-	-	-	-	-	-	-
2	Pakke Kessang	Total	913	272	195	1	0	3	3	0	716
		Rural	913	272	195	1	0	3	3	3	0
		Urban	-	-	-	-	-	-	-	-	-
3	Richukrong	Total	454	49	56	1	0	5	7	4	394
		Rural	454	49	56	1	0	5	7	4	394
		Urban	-	-	-	-	-	-	-	-	-
4	Seppa	Total	4,698	2,064	1,102	1,106	388	398	196	86	3,007
		Rural	1,836	268	195	15	0	81	17	3	1,583
		Urban	2,862	1,796	907	1,091	388	317	179	83	1,424
5	Lada	Total	391	15	27	0	0	0	0	0	364
		Rural	391	15	27	0	0	0	0	0	364
		Urban	-	-	-	-	-	-	-	-	-
6	Bameng	Total	1,104	85	114	0	0	4	8	2	989
		Rural	1,104	85	114	0	0	4	8	2	989
		Urban	-	-	-	-	-	-	-	-	-
7	Pipu	Total	860	122	29	0	0	9	0	0	824
		Rural	860	122	29	0	0	9	0	0	824
		Urban	-	-	-	-	-	-	-	-	-
8	Khenewa	Total	671	28	17	2	0	2	2	0	650
		Rural	671	28	17	2	0	2	2	0	650
		Urban	-	-	-	-	-	-	-	-	-
9	Chayangtajo	Total	1,037	207	135	45	0	0	9	6	894
		Rural	1,037	207	135	45	0	0	9	6	894
		Urban	-	-	-	-	-	-	-	-	-
10	Sewa	Total	555	13	5	0	0	0	2	0	550
		Rural	555	13	5	0	0	0	2	0	550
		Urban	-	-	-	-	-	-	-	-	-
District Total:		Total	11,683	3,206	2,088	1,411	473	619	291	112	8,892
		Rural	8,821	1,410	1,181	320	85	302	112	29	7,468
		Urban	2,862	1,796	907	1,091	388	317	179	83	1,424

Data source: Census of India 2001, H- series: "Tables on Houses, Household amenities and Assets."

The table speaks that the Banking Services have been extended even to the remote localities of this district during the last decade. The number of households availing this facility are found to be considerable. While looking into availability of other household assets it would be seen that number of Radio / Transistor and Television users are much more than others. The number of other available household assets are not at all significant. Seijosa and Seppa circles of the district are getting much better facilities than the rest of the circles.

Major social and cultural events, natural and administrative developments and significant activities during the decade

The East Kameng District is predominantly inhabited by the Scheduled Tribe population. The major tribes are Bangni (Nyshing), Akas, Miji and Puroik (Solung). They are having their own dialect, custom, religion, and cultural activities like age old folk lore dance and songs.

The Bangnis are the major tribes of East Kameng District. The Bangnis are known as Nyshi, Nyshang, Nyssi in Subansiri district. Marriage of the Bangnis takes place through the process of formal negotiations between the parents of both the parties. The girl comes to live with the husband after a fixed bride price is paid.

The Bangnis have a number of festival of their own of which "Nyokam Yullo" is the main one and it is celebrated annually. The festival is celebrated for five days but occasionally may extend to seven days depending on the result of deviation. The deviation is done by local priest called Nibu by examining the liver of a fowl and the yolk of an egg respectively.

The place where the festival is performed called Nyokam Yulo Nyageng. The villagers are collecting rice beer (Aop). rice for making rice powder (Apong) egg and endi cloth (Tungdo-Aje) for festival and sacrifices mithun, cow, pig goat and fowl etc. The festival is started with a worship of God Doni Yulo and offer rice beer, rice powder and white cock to God. Kamjo-Yulo the another God is also worshipped in the same place by offering rice beer. The white cock is sacrificed to examine its liver with a view to know the omen of the festival, it is done only when the prayers are over., At the end of the festival, the

villagers observe taboo known as Mlokam for five days. During this period of five days the villagers do not move out of the village.

The Akas of this district have traditional political institution known as "Mala". The Aka believe in existence of super natural being and in number above maleo volent and beno Volent gods and deities. They also perform vituals and ceremonies with the help of local priest and perform old age dance songs in occasion of Sarok festival.

The Solung (Puroik) are very scattered tribe. The GumKum Gumpa is the main festival of the solung (Puroik). The festival is celebrated in the month of April. The solung society is not based on the unit of village community.

The Miji's are rich in culture and traditional festival. The miji's of East Kameng district observe. "Junglam-Punglam" festival and organize various traditional folklore dance and songs in the month of March, every year.

The people of the areas both local and others including tribals and non –tribals irrespective of caste, clan and creed uniformly participate in the Nyokam Yullo, Sarok, Gumpa Gumpung festival celebrated in the circle, sub-division and district Headquarters. The Arunachal Pradesh administration extend all possible help to make the festivals a success.

The publicity Department plays an important role by providing public address equipments for organizing the cultural programmes to make this community festival a success. The Govt. has declared holidays on the occasion of these festivals.

In this district social, cultural, economic and political changes among the Bangnis have been noticed. The society is gradually marching towards modernity in habit and practices, dress and ornaments, food habits political and administrative outlook, ways of life etc and this change is seen not only in the administrative centres but also in rural areas to some extent.

The major factors affecting these changes are the introduction of transport and communication facilities, contact with people from other parts of the country, introduction of modern educational system, introduction of new agricultural system like wet rice

cultivation and terrace rice cultivation by the govt. in place of traditionally practised Jhuming, introduction of modern medical facilities, formation of legislative Assembly, introduction of Panchayat Raj etc.

Source : District Social & Cultural Officers, East Kameng District,

Scope of Village Directory and Town Directory

The Village Directory and the Town Directory present data on amenities available to the people in each village and town. The village Directory also indicates the land use statistics in respect of each village.

The data included in the village and Town Directory are one of the most important compilation of Census, as the data presented are considered most useful by the scholars, the planners, the Administrators and other data users.

The Village Directory gives for each village particulars about total population and number of households, amenities available such as educational and medical institutions, drinking water supply, Post, Telegraph and Telephone, Communication, Banks, Agricultural credit societies non agricultural credit societies, Cooperative societies, Recreational and Cultural facilities, Approach to village, nearest town and distance, Power supply, News paper/Magazine, Income Expenditure, Important commodities, Land and Land use pattern etc. Village Directory data were collected on the basis of the position as existed to link villages with CD (Community Development) Block during 2001 Census.

The format of village Directory is basically on the pattern canvassed in 1991 Census except modification and addition of a few more columns. In column 9 the facilities on Telephone is newly added to know the present day need of such facilities in villages. Village Directory information for the amenities on Education, Medical, Drinking water, Post Telegraph, Telephone and communication has been furnished in such a manner that in case an amenity is not available within the village a dash(-) is shown in the column and next to it in brackets the distance in broad ranges Viz., >5 kms, 5 – 10 kms and 10 + Km. of the nearest, place where the facility is available is given in order to gauge how far the

amenity naturally serve the purpose in the village under reference.

While ascertaining a number of schools in a village under column 6 of the village Directory format the following methods have been adopted.

If there are composite schools like middle schools with primary classes or secondary schools with middle classes, these are included in the number of Primary and Middle schools respectively. For example, if in a village there are two Primary schools and one Middle school with Primary classes, the number of Primary Schools in the village is given as three and that of Middle Schools as one even though there may be only three educational institutions. So also in case of Secondary Schools. Like wise in case of Medical amenities in column 7 of Village Directory format, if in a Hospital there is Maternity Home and Child Welfare center Family Welfare center and T.B. clinic center etc. all these have been counted separately.

Town Directory Statement

The Town Directory consist of seven statements (Statement I – VII). All these are almost similar to those adopted in 1991. In the Town Directory the data on amenities and other aspects are presented in codes for want of space. The infrastructure of amenities and facilities available in urban area is analyzed by taking the class of town into consideration. The data on municipal finance by civic status in the Statement III in respect of town in Arunachal Pradesh are not available. There is no statutory or non statutory bodies managing the civic administration of the town in Arunachal Pradesh. The roads, buildings and other civic amenities are maintained by the Public Works Department (state) and the Central Public Works Department. There is no slum area in East Kameng district. The column for Adult literacy classes/centers in statement –V is introduced in relation to a particular level of education in view of the minimum needs Programme of the Planning Commission.

If there are more than one Medical or Educational institutions of any type the number of such institutions have been indicated within brackets against the respective codes.

Blank

PART A
VILLAGE AND TOWN DIRECTORY

Blank

SECTION I

Village Directory

(a) Note explaining the abbreviations used in the village directory

The “Village Directory” is one of the traditional compilations of the Census. It gives the list of villages, their location numbers, their area, population, number of households, amenities such as educational, medical, drinking water, post and telegraph, commercial and co-operative banks, agricultural non-agricultural and other credit societies, recreational and cultural facilities, communication, approach to village, nearest town with a distance, power supply availability of newspaper and magazines, most important commodity manufactured and land use of each village.

Village is a statutory recognized unit having a definite boundary and separate land records. In case, a complete village is treated as an outgrowth of urban agglomeration, data on amenities for that village, have not been given in the Village Directory but shown along with the urban component. The villages which are consider as a Census Town , the amenities data are shown in the Town Directory. For those villages which have partly merged in an outgrowth of U.A., the amenities data are shown in the Village Directory for that particular village.

The ‘un-inhabited’ villages (villages with no population) have been indicated as such after furnishing details in columns 1 to 3 i.e., Serial number, Name of village & location code number and area of the village against column no. 4 to 18. The land use data for such villages are shown in col. 19 to 23

The Village Directory format has 25 columns and the details given under each column are for the village are as follows:-

Columns 1 & 25 : Serial Number

Self explanatory. All the villages within the CD Block are presented serially in the ascending order of their location code number.

Columns 2 & 24 : Name and Location Code Number of village

The name and location code number of the village are shown against these columns. This also includes the forest and uninhabited villages.

Column 3 : Area of the village

The area of the villages in hectares are given. Wherever the area figures was not furnished by the concerned department the column is left blank.

Column 4 : Total population

The total population of the village as per 2001 Census is given against this column.

Column 5 : Number of households

The number of households as per 2001 Census is given in this column.

Amenities

In column 6 to 23, availability in respect of different amenities such as education, medical, drinking water, post, telegraph, banks, credit societies, communication, power, approach road etc. in each village has been depicted with appropriate codes against the column concerned. Wherever the amenities are not available in the village, a dash (-) is shown in the column and next to it in brackets the distance in broad ranges viz.< 5 kms., 5-10 kms. and 10+ kms of the nearest place where the facility is available is given. Column wise details are given below :

Column 6 : Educational

Classes upto class V included in Primary School. This will include nursery school, kindergarten school. Pre-basic school, pre-primary school, junior basic school upto class V.

Classes from VI to VIII are included in the middle school.

Classes from IX and X included in High secondary school. Classes XI and XII are included in senior secondary school.

In case of composite schools like middle school with primary school or secondary school with middle school, these are also included in the number of primary and middle schools, respectively.

Accordingly any of the following types of institutions if exists within the village is shown as per codes given below :

(i) Primary School	P
(ii) Middle School	M
(iii) Secondary School	S
(iv) Senior Secondary School	PUC
(v) College	C
(vi) Industrial School	I
(vii) Training School	Tr
(viii) Adult literacy class/centre	AC
(ix) Others (specify) e.g. Sanskrit Pathshala, Senior basic school, Navodaya Vidyalaya, Makhtab, etc.	O

More than one institution of a type in the village is indicated by the number within brackets against the abbreviation, e.g. P(3), M(4), etc.

Column 7 : Medical

Availability of medical facility within the village is indicated by following codes :

(i) Allopathic Hospital	H
Ayurvedic Hospital	HA
Unani Hospital	HU
Homeopathic Hospital	H Hom
(ii) Allopathic Dispensary	D
Ayurvedic Dispensary	DA
Unani Dispensary	DU
Homeopathic Dispensary	D Hom
(iii) Maternity & Child Welfare	MCW
(iv) Maternity Home	MH
(v) Child Welfare Centre	CWC

(vi) Health Centre	HC
(vii) Primary Health Centre	PHC
(viii) Primary Health Sub-Centre	PHS
(ix) Family Welfare Centre	FWC
(x) T.B. Clinic	TB
(xi) Nursing Home	NH
(xii) Registered Private Medical Practitioner	RMP
(xiii) Subsidised Medical Practitioner	SMP
(xiv) Community Health Worker	CHW
(xv) Others	O

More than one institution of a type in the village is indicated by the number within brackets against the abbreviations, e.g. H(3), D(4), etc.

Column 8 : Drinking Water

The type of the drinking water supply sources available within the village are indicated by codes as follows :

(i) Tap Water	T
(ii) Well Water	W
(iii) Tank Water	TK
(iv) Tubewell Water	TW
(v) Handpump	HP
(vi) River Water	R
(vii) Canal	C
(viii) Lake	L
(ix) Spring	S
(x) Others	O
(xi) Summer Sorce	SS-

Column 9 : Post, Telegraph and Telephone

It is indicated by codes as shown below whether within the village exists the following amenities :

(i) Post Office	PO
(ii) Telegraph Office	TO
(iii) Post & Telegraph Office	PTO
(iv) Telephone Connection	PH

Column 10 : Commercial and Co-operative Banks

If the village is served by any banking service, commercial bank, co-operative bank etc. the same is indicated in codes mentioned below along with the number of banks in brackets. If not available the distance of nearest place where the facility exist is given :

- | | |
|------------------------|----|
| (i) Commercial Bank | CM |
| (ii) Co-operative Bank | CP |

Column 11 : Credit Societies

If the village enjoys the services of Credit Societies i.e. Agricultural Credit Societies, Non Agricultural Credit Society or Other Credit Societies, the same is indicated in codes mentioned below along with the number of such societies in brackets. In case the facility is not available within the village the distance of the nearest place where such facility exist is given :

- | | |
|---------------------------------------|-----|
| (i) Agricultural Credit Society | ACS |
| (ii) Non- Agricultural Credit Society | NCS |
| (iii) Other Credit Society | OCS |

Column 12 : Recreational and cultural facilities

If facilities such as Cinema/Video hall, Sports Club, Stadium/Auditorium is available in the village. The same is recorded in these columns. If not available the particulars of the nearest place with the facility is recorded. The information is indicated in codes mentioned below along with the number of such facilities in brackets :

- | | |
|----------------------------|----|
| (i) Cinema / Video Hall | CV |
| (ii) Sports Club | SP |
| (iii) Stadium / Auditorium | ST |

Column 13 : Communications

If the village is served by any mode of public / private transport like Bus, Railway station or Navigable water ways they are to be mentioned as follows :

- | | |
|--------------------------|----|
| (i) Bus | BS |
| (ii) Railway Station | RS |
| (iii) Navigable Waterway | NW |

Column 14 : Approach to village

Approach to village refers to the state of road leading to village. The approach to the village is indicated in following codes :

- | | |
|--|----|
| (i) Paved Road | PR |
| (ii) Mud road | MR |
| (iii) Foot path | FP |
| (iv) Navigable River | NR |
| (v) Navigable Canal | NC |
| (vi) Navigable waterways other than River, Canal | NW |

Column 15 : Nearest Town and distance

The distance is given in kilometers in brackets against the name of the town nearest to the village.

Column 16 : Power supply

Availability of Power Supply in the village, whatever may be the form of its use is given by using following codes :

- | | |
|---------------------------------------|-----|
| (i) Electricity for domestic use | ED |
| (ii) Electricity for agricultural use | EAG |
| (iii) Electricity for other purposes | EO |
| (iv) Electricity for all purposes | EA |

Column 17 : News Paper / Magazine

If village receives any News Paper/Magazines the same is noted in this column using following codes :

- | | |
|----------------|---|
| (i) News Paper | N |
| (ii) Magazine | M |

Column 18 : Most important commodities manufactured

The name of three most important commodities manufactured in the village is recorded against this column.

Column 19 to 23 : Land use i.e. area under different types of land use

Land use data maintained by the State/ UT Govts. are furnished against these columns. The data concerning area under Forest, Irrigated land (by source), Un-irrigated land, Culturable waste and Area not available for cultivation in the village are shown

against these columns. The area figures are given in hectare(s) up to one decimal. Dash '-' is recorded wherever the information is not made available by the concerned department. The codes used for different types of irrigation facilities available in the village are indicated below :

(i) Government Canal	GC
(ii) Private Canal	PC
(iii) Well (without electricity)	W
(iv) Well (with electricity)	WE
(v) Tubewell(without electricity)	TW
(vi) Tubewell(with electricity)	TWE
(vii) Tank	TK
(viii) River	R
(ix) Lake	L
(x) Waterfall	WF
(xi) Others	O
(xii) Total	T

The village directory also carries the following appendices :

Appendix-I	It gives the abstract of educational, medical and other amenities available in villages C D Block wise of the district.
Appendix-I-A	Indicates number of villages C D Block wise having one or more primary schools.
Appendix-I-B	Indicates number of villages C D Block wise having primary, middle and secondary schools.
Appendix-I-C	Shows number of villages C D Block

wise with different sources of drinking water facilities.

Appendix-II	Indicates the list of villages with 5,000 and above population which do not have one or more important amenities.
Appendix-II-A	Indicates list of Census Towns which do not have one or more amenities.
Appendix-III	It gives the land utilization data in respect of Census Towns / non-municipal Towns.
Appendix-IV	C D Block wise list of inhabited villages where no amenity other than drinking water facility is available.
Appendix-V	Summary showing number of villages not having Scheduled Castes population.
Appendix-VI	Summary showing number of villages not having Scheduled Tribes population.
Appendix-VII A & B	The appendix shows the list of villages according to proportion of the Scheduled castes and Scheduled Tribes to the total population by ranges.
Appendix-VIII	Indicates C D Block wise number of villages under each Gram Panchayat.
Appendix-IX	Shows number of different types of girls school in a village.

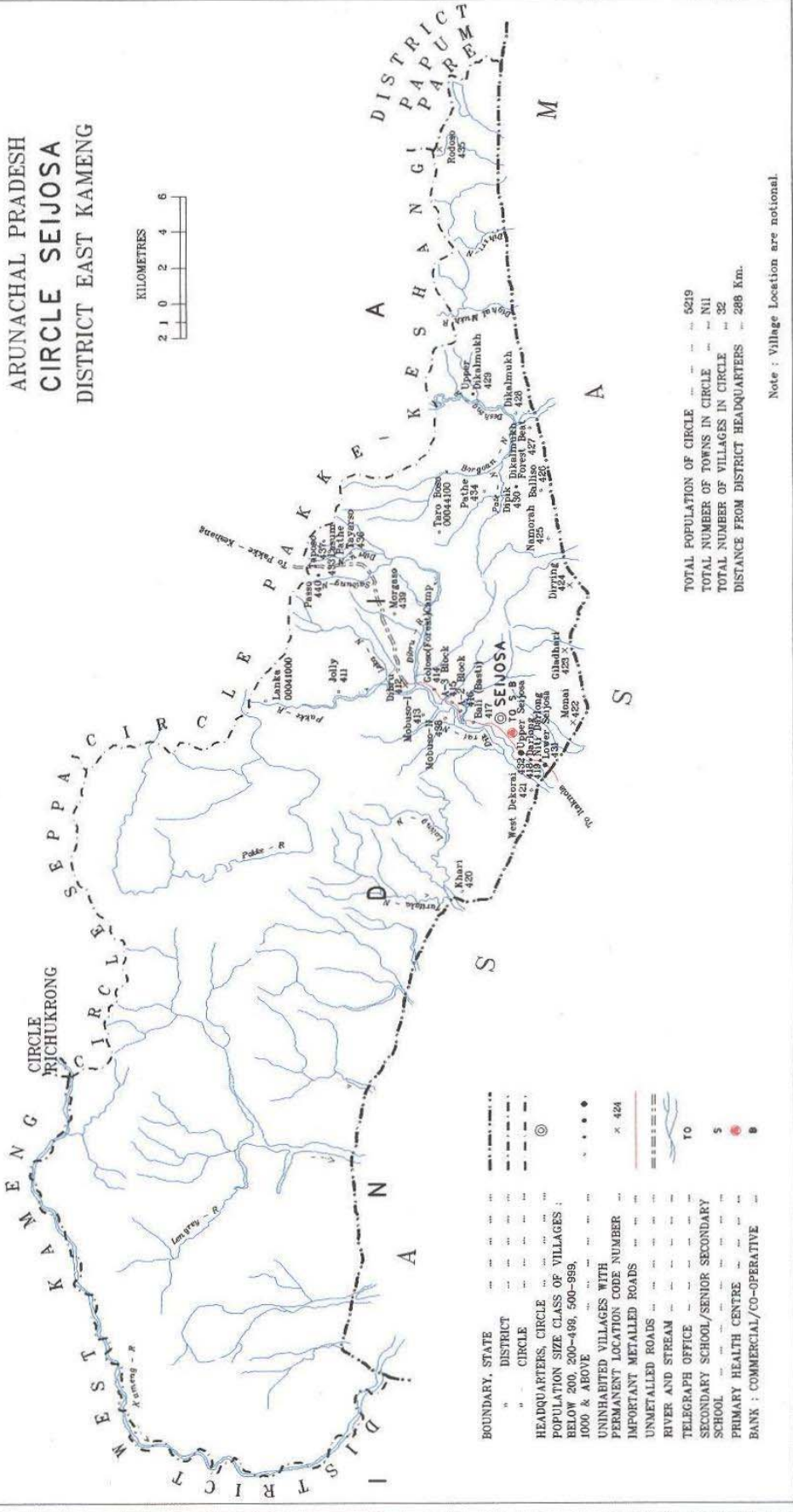
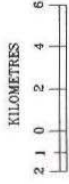
(b) List of villages merged in towns and out-growths at 2001 Census

Not a single village has been merged in towns and outgrowth at 2001 Census in the district.

**C.D. BLOCK WISE PRESENTATION
OF
VILLAGE DIRECTORY**

Blank

ARUNACHAL PRADESH
CIRCLE SEIJOSA
DISTRICT EAST KAMENG



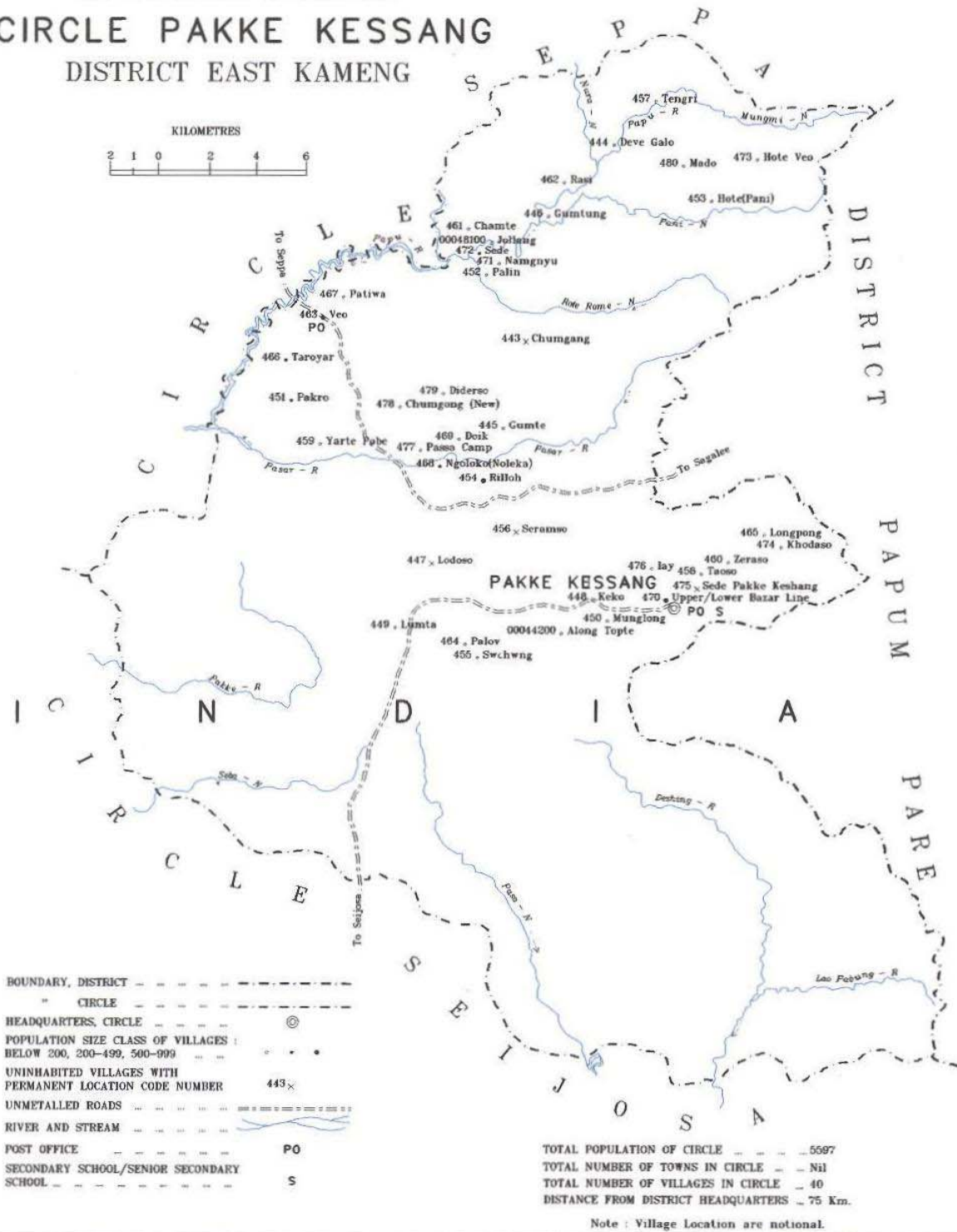
TOTAL POPULATION OF CIRCLE	5219
TOTAL NUMBER OF TOWNS IN CIRCLE	Nil
TOTAL NUMBER OF VILLAGES IN CIRCLE	32
DISTANCE FROM DISTRICT HEADQUARTERS	288 Km.

Note : Village Location are notional.

- BOUNDARY, STATE
- " DISTRICT
- " CIRCLE
- HEADQUARTERS, CIRCLE
- POPULATION SIZE CLASS OF VILLAGES :
 - BELOW 200
 - 200-499
 - 500-999
 - 1000 & ABOVE
- UNINHABITED VILLAGES WITH PERMANENT LOCATION CODE NUMBER
- IMPORTANT METALLED ROADS
- UNMETALLED ROADS
- RIVER AND STREAM
- TELEGRAPH OFFICE
- SECONDARY SCHOOL/SENIOR SECONDARY SCHOOL
- PRIMARY HEALTH CENTRE
- BANK : COMMERCIAL/CO-OPERATIVE

Blank

ARUNACHAL PRADESH
 CIRCLE PAKKE KESSANG
 DISTRICT EAST KAMENG

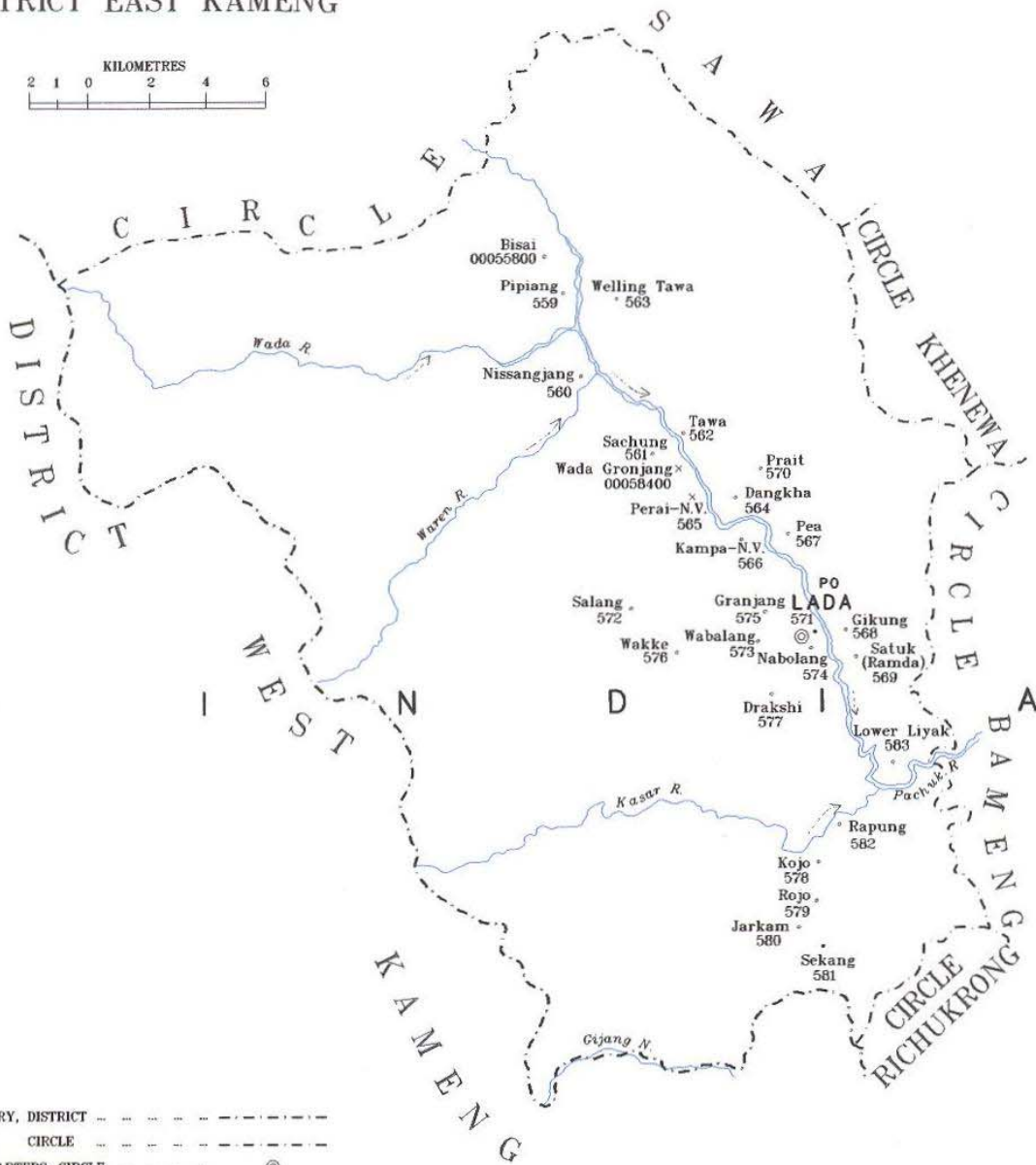



Based upon Survey of India map with the permission of the Surveyor General of India.

© Government of India, Copyright 2004.

Blank

ARUNACHAL PRADESH
CIRCLE LADA
DISTRICT EAST KAMENG



BOUNDARY, DISTRICT - - - - -
 " CIRCLE - - - - -
 HEADQUARTERS, CIRCLE - - - - -
 POPULATION SIZE CLASS OF VILLAGES :
 BELOW 200, 200-499 - - - - -
 UNINHABITED VILLAGES WITH
 PERMANENT LOCATION CODE NUMBER - - - - -
 RIVER AND STREAM - - - - -
 POST OFFICE - - - - -

TOTAL POPULATION OF CIRCLE - - - - - 1931
 TOTAL NUMBER OF TOWNS IN CIRCLE - - - - - Nil
 TOTAL NUMBER OF VILLAGES IN CIRCLE - - - - - 27
 DISTANCE FROM DISTRICT HEADQUARTERS - - - - - 88 Km.

Note : Village Location are notional.

Blank

ALPHABETICAL LIST OF VILLAGES (C.D. BLOCK WISE)

Name of the District : East Kameng

Serial number	Name of village	2001 Census location code number	1991 Census location code number
1	2	3	4

Name of CD Block: Pakke Kessang

Name of Circle : Seijosa (0001)

1	A - 2 Block	00041600	030050004000400008
2	A - 3 Block	00041500	030050004000400007
3	Bali Basti	00041700	030050004000400009
4	Balliso	00042600	030050004000400017
5	Darlong	00041800	030050004000400010
6	Dibru	00041200	030050004000400004
7	Dikalmukh	00042800	030050004000400019
8	Dikalmukh Forest Beat	00042700	030050004000400018
9	Dipik	00043000	
10	Dirring	00042400	030050004000400015
11	Giladhari	00042300	030050004000400014
12	Goloso(Forest) Camp	00041400	030050004000400006
13	Jolly	00041100	030050004000400003
14	Khari	00042000	030050004000400011
15	Lanka	00041000	030050004000400002
16	Lasum Pathe	00043300	
17	Lower Seijosa	00043100	030050004000400020
18	Mobuso - II	00043800	
19	Mobuso -I	00041300	030050004000400005
20	Monai	00042200	030050004000400013
21	Morgaso	00043900	
22	Namorah	00042500	030050004000400016
23	Niti Darlong	00041900	
24	Passo	00044000	
25	Pathe	00043400	
26	Rodoso	00043500	
27	Taposo	00043700	030040004000400031
28	Taro Boso	00044100	
29	Tayarso	00043600	030040004000400030
30	Upper Dikalmukh	00042900	
31	Upper Seijosa	00043200	030050004000400021
32	West Dekorai	00042100	030050004000400012

Name of Circle: Pakke-Kessang (0002)

33	Along Topte	00044200	030040004000400001
34	Chamte	00046100	030040004000400021

ALPHABETICAL LIST OF VILLAGES (C.D. BLOCK WISE)

Name of the District : East Kameng

Serial number	Name of village	2001 Census location code number	1991 Census location code number
1	2	3	4
35	Chumgang	00044300	030040004000400002
36	Chumgong (New)	00047800	
37	Deve Galo	00044400	030040004000400004
38	Diderso	00047900	
39	Doik	00046900	030040004000400036
40	Gumte	00044500	030040004000400005
41	Gumtung	00044600	030040004000400006
42	Hote Veo	00047300	
43	Hote(Pani)	00045300	030040004000400013
44	Iay	00047600	
45	Jollang	00048100	
46	Keko	00044800	030040004000400008
47	Khodaso	00047400	030040004000400007
48	Lodoso	00044700	
49	Longpong	00046500	030040004000400028
50	Lumta	00044900	030040004000400009
51	Mado	00048000	
52	Munglong	00045000	030040004000400010
53	Namgnyu	00047100	
54	Ngoloko(Noleka)	00046800	030040004000400035
55	Pakke-Keshang H.Q./Upper Bazar Line/ Lower Bazar	00047000	030040004000400038
56	Pakro	00045100	030040004000400011
57	Palin	00045200	030040004000400012
58	Palov	00046400	030040004000400027
59	Passa Camp	00047700	
60	Patiwa	00046700	030040004000400032
61	Rasi	00046200	030040004000400022
62	Rilloh	00045400	030040004000400014
63	Sede	00047200	030010001000100026
64	Sede Pakke Keshang	00047500	
65	Seramso	00045600	030040004000400016
66	Swchwng	00045500	030040004000400015
67	Taoso	00045800	030040004000400018
68	Taroyar	00046600	030040004000400032
69	Tengri	00045700	030040004000400017

ALPHABETICAL LIST OF VILLAGES (C.D. BLOCK WISE)

Name of the District : East Kameng

Serial number	Name of village	2001 Census location code number	1991 Census location code number
1	2	3	4
70	Veo	00046300	030040004000400025
71	Yarte Pobe	00045900	030040004000400019
72	Zeraso	00046000	030040004000400020
Name of Circle: Lada (0005)			
73	Bisai	00055800	
74	Dangkha	00056400	
75	Drakshi	00057700	030020002000200011
76	Gikung	00056800	030020002000200009
77	Granjang	00057500	030020002000200010
78	Jarkam	00058000	
79	Kampa - N.V.	00056600	
80	Kojo	00057800	
81	Lada H.Q.	00057100	030020002000200017
82	Lower Liyak	00058300	030020002000200016
83	Nabolang	00057400	
84	Nissangjang	00056000	030020002000200002
85	Pea	00056700	030020002000200008
86	Perai - N.V.	00056500	
87	Pipiang	00055900	030020002000200001
88	Prait	00057000	
89	Rapung	00058200	030020002000200015
90	Rojo	00057900	
91	Sachung	00056100	030020002000200003
92	Sallang	00057200	
93	Satuk (Ramda)	00056900	
94	Sekang	00058100	
95	Tawa	00056200	030020002000200005
96	Wabalang	00057300	
97	Wada Gronjang	00058400	030020002000200004
98	Wakke	00057600	030020002000200012
99	Welling Tawa	00056300	

**Census of India 2001 -
Amenities and**

Amenities available (if not available within the village, a dash (-) is shown in the column and next to it in brackets the distance in broad ranges viz. < 5 kms., 5-10 kms. and 10+ kms of the nearest place where the facility is available is given)														
Serial number	Name of village & Location code	Total area of the village (in hectare)	Total population (2001 Census)	Number of households (2001 Census)	Educational	Medical	Drinking water	Post, telegraph and telephone	Commercial and co-operative banks	Agricultural, non-agricultural and other credit societies	Recreational & cultural facilities (Cinema/Video hall, Sports club, Stadium/Auditorium)	Communications (Bus service, railway station, waterway)		
1	2	3	4	5	6	7	8	9	10	11	12	13		
CD Block: Pakke Kessang (0001)														
1	Lanka (00041000)	-	50	11	- P(5-10) M(10+) C(10+)	- H(10+) MCW(10+) PHC(10+)	T SS-T	- PO(10+) PH(10+)	- CM(10+) CP(10+)	- ACS(10+) NCS(10+) OCS(10+)	- CV(10+) SP(10+) ST(10+)	- 10 RS(10+) NW(10+)		
2	Jolly (00041100)	-	114	21	- P(5-10) M(10+) C(10+)	- H(10+) MCW(10+) PHC(10+)	T SS-T	- PO(10+) PH(10+)	- CM(10+) CP(10+)	- ACS(10+) NCS(10+) OCS(10+)	- CV(10+) SP(10+) ST(10+)	- 10 RS(10+) NW(10+)		
3	Dibru (00041200)	-	-	-	----- Uninhabited -----							-	-	- BS(5-10)
4	Mobuso -1 (00041300)	-	100	18	P M(5-10) C(10+)	- H(10+) MCW(10+) PHC(10+)	T SS-T	- PO(5-10) PH(5-10)	- CM(5-10) CP(10+)	- ACS(10+) NCS(10+) OCS(10+)	- CV(5-10) SP(10+) ST(10+)	BS RS(10+) NW(10+)		
5	Goloso(Forest) Camp (00041400)	-	180	45	- P(<5) M(5-10) C(10+)	- H(10+) MCW(10+) PHC(10+)	T SS-T	- PO(5-10) PH(5-10)	- CM(5-10) CP(10+)	- ACS(10+) NCS(10+) OCS(10+)	- CV(5-10) SP(5-10) ST(5-10)	BS RS(10+) NW(10+)		
6	A - 3 Block (00041500)	-	76	12	- P(<5) M(5-10) C(10+)	- H(10+) MCW(10+) PHC(5-10)	T SS-T	- PO(5-10) PH(5-10)	- CM(5-10) CP(10+)	- ACS(10+) NCS(10+) OCS(10+)	- CV(5-10) SP(5-10) ST(5-10)	- BS(<5) RS(10+) NW(10+)		
7	A - 2 Block (00041600)	-	119	22	P M(5-10) C(10+)	- H(10+) MCW(10+) PHC(5-10)	T SS-T	- PO(5-10) PH(5-10)	- CM(5-10) CP(10+)	- ACS(10+) NCS(10+) OCS(10+)	- CV(5-10) SP(5-10) ST(5-10)	BS RS(10+) NW(10+)		
8	Bali Basti (00041700)	-	197	35	- P(<5) M(<5) C(10+)	- H(10+) MCW(10+) PHC(5-10)	T SS-T	- PO(<5) PH(<5)	- CM(<5) CP(10+)	- ACS(10+) NCS(10+) OCS(10+)	- CV(<5) SP(5-10) ST(5-10)	BS RS(10+) NW(10+)		
9	Darlong (00041800)	-	388	63	P M AC C(10+)	- H(10+) MCW(<5) PHC(<5)	T SS-T	- PO(<5) PH(<5)	- CM(<5) CP(10+)	- ACS(10+) NCS(10+) OCS(10+)	- CV(<5) SP(<5) ST(<5)	BS RS(10+) NW(10+)		
10	Niti Darlong (00041900)	-	299	62	- P(<5) M(<5) C(10+)	- H(10+) MCW(5-10) PHC(5-10)	T SS-T	- PO(5-10) PH(5-10)	- CM(10+) CP(10+)	- ACS(10+) NCS(10+) OCS(10+)	- CV(5-10) SP(10+) ST(10+)	- BS(<5) RS(10+) NW(10+)		
11	Khari (00042000)	-	5	3	- P(10+) M(10+) C(10+)	- H(10+) MCW(10+) PHC(10+)	R S SS-S	- PO(10+) PH(10+)	- CM(10+) CP(10+)	- ACS(10+) NCS(10+) OCS(10+)	- CV(10+) SP(10+) ST(10+)	- BS(10+) RS(10+) NW(10+)		

VILLAGE DIRECTORY

Village Directory
Land Use (As on 1999)

Land use (i.e. area under different types of land use in hectare)													
Approach to village	Nearest town & distance (in km)	Power supply	News paper / Magazine	Most important commodity manufactured	Forest	Cultivable land			Period of Rotation	Main crop s under Jhum cultivation	Area not available for cultivation	Name of village	Serial number
						Wet rice cultivation (by source)	Dry rice cultivation	Total area under Jhum cultivation					
14	15	16	17	18	19	20 (a)	20 (b)	21 (a)	21 (b)	22	23	2	1
PR FP	Tezpur (81)	ED	-	-	-	-	-	-	3 - 4 Yrs.	Paddy, Maize	-	Lanka	1
PR FP	Tezpur (79)	ED EO	-	-	-	-	-	-	3 - 4 Yrs.	Paddy, Maize	-	Jolly	2
	----- Uninhabited -----											Dibru	3
PR	Tezpur (73)	ED EO	-	-	-	-	-	-	3 - 4 Yrs.	Paddy	-	Mobuso -1	4
PR FP	Tezpur (70)	ED EO	-	-	-	-	-	-	3 - 4 Yrs.	Paddy	-	Goloso(Forest) Camp	5
PR	Tezpur (70)	ED EO	-	-	-	-	-	-	3 - 4 Yrs.	Paddy	-	A - 3 Block	6
PR	Tezpur (70)	ED EO	-	-	-	-	-	-	3 - 4 Yrs.	Paddy	-	A - 2 Block	7
PR	Tezpur (68)	ED EO	-	-	-	-	-	-	3 - 4 Yrs.	Paddy	-	Bali Basti	8
PR	Tezpur (62)	ED EO	-	-	-	-	-	-	3 - 4 Yrs.	Paddy	-	Darlong	9
FP	Tezpur (65)	ED	-	-	-	-	-	-	3 - 4 Yrs.	Paddy	-	Niti Darlong	10
FP	Tezpur (73)	-	-	-	-	-	-	-	3 - 4 Yrs.	Paddy	-	Khari	11

**Census of India 2001 -
Amenities and**

Amenities available (if not available within the village, a dash (-) is shown in the column and next to it in brackets the distance in broad ranges viz. < 5 kms., 5-10 kms. and 10+ kms of the nearest place where the facility is available is given)

Serial number	Name of village & Location code	Total area of the village (in hectare)	Total population (2001 Census)	Number of households (2001 Census)	Educational	Medical	Drinking water	Post, telegraph and telephone	Commercial and co-operative banks	Agricultural, non-agricultural and other credit societies	Recreational & cultural facilities (Cinema/Video hall, Sports club, Stadium/Auditorium)	Communications (Bus service, railway station, waterway)
1	2	3	4	5	6	7	8	9	10	11	12	13
12	West Dekorai (00042100)	-	69	20	- P(<5) M(5-10) C(10+)	- H(10+) MCW(5-10) PHC(5-10)	T SS-T	- PO(5-10) PH(5-10)	- CM(5-10) CP(10+)	- ACS(10+) NCS(10+) OCS(10+)	- CV(5-10) SP(10+) ST(5-10)	- BS(<5) RS(10+) NW(10+)
13	Monai (00042200)	-	-	-	-	-	-	-	-	-	-	-
14	Giladhari (00042300)	-	-	-	-	-	-	-	-	-	-	-
15	Dirring (00042400)	-	-	-	-	-	-	-	-	-	-	-
16	Namorah (00042500)	-	159	27	P M C(10+)	PHS H(10+) MCW(10+) PHC(10+)	T SS-T	- PO(10+) PH(10+)	- CM(10+) CP(10+)	- ACS(10+) NCS(10+) OCS(10+)	- CV(10+) SP(10+) ST(10+)	- BS(10+) RS(10+) NW(10+)
17	Balliso (00042600)	-	175	36	P M C(10+)	- H(10+) MCW(10+) PHC(10+)	T SS-T	- PO(10+) PH(10+)	- CM(10+) CP(10+)	- ACS(10+) NCS(10+) OCS(10+)	- CV(10+) SP(10+) ST(10+)	- BS(10+) RS(10+) NW(10+)
18	Dikalmukh Forest Beat (00042700)	-	13	4	P M(<5) C(10+)	- H(10+) MCW(10+) PHC(10+)	T SS-T	- PO(10+) PH(10+)	- CM(10+) CP(10+)	- ACS(10+) NCS(10+) OCS(10+)	- CV(10+) SP(10+) ST(10+)	- BS(10+) RS(10+) NW(10+)
19	Dikalmukh (00042800)	-	124	21	P M AC C(10+)	- H(10+) MCW(10+) PHC(10+)	T SS-T	- PO(10+) PH(10+)	- CM(10+) CP(10+)	- ACS(10+) NCS(10+) OCS(10+)	- CV(10+) SP(10+) ST(10+)	- BS(10+) RS(10+) NW(10+)
20	Upper Dikalmukh (00042900)	-	285	44	- P(5-10) M(5-10) C(10+)	- H(10+) MCW(10+) PHC(10+)	T SS-T	- PO(5-10) PH(10+)	- CM(10+) CP(10+)	- ACS(10+) NCS(10+) OCS(10+)	- CV(10+) SP(10+) ST(10+)	- BS(10+) RS(10+) NW(10+)
21	Dipik (00043000)	-	233	34	- P(5-10) M(5-10) C(10+)	- H(10+) MCW(10+) PHC(10+)	T SS-T	- PO(10+) PH(10+)	- CM(10+) CP(10+)	- ACS(10+) NCS(10+) OCS(10+)	- CV(10+) SP(10+) ST(10+)	- BS(10+) RS(10+) NW(10+)
22	Lower Seijosa (00043100)	-	683	147	- P(<5) M(<5) C(10+)	- H(<5) MCW(<5) PHC(<5)	T SS-T	- PO(<5) PH(<5)	- CM(<5) CP(10+)	- ACS(10+) NCS(10+) OCS(10+)	- CV(<5) SP(10+) ST(<5)	- BS RS(10+) NW(10+)
23	Upper Seijosa (00043200)	-	1,340	260	P M S PUC O C(10+)	PHC H(10+) MCW(10+)	T SS-T	PO TO PH(31)	CM CP(10+)	- ACS(10+) NCS(10+) OCS(10+)	CV(2) SP(10+) ST(10+)	BS RS(10+) NW(10+)

VILLAGE DIRECTORY

Village Directory
Land Use (As on 1999)

Land use (i.e. area under different types of land use in hectare)													
Approach to village	Nearest town & distance (in km)	Power supply	News paper / Magazine	Most important commodity manufactured	Forest	Cultivable land			Period of Rotation	Main crops under Jhum cultivation	Area not available for cultivation	Name of village	Serial number
						Wet rice cultivation (by source)	Dry rice cultivation	Total area under Jhum cultivation					
14	15	16	17	18	19	20 (a)	20 (b)	21 (a)	21 (b)	22	23	2	1
FP	Tezpur (74)	ED	-	-	-	-	-	-	3 - 4 Yrs.	Paddy	-	West Dekorai	12
	----- Uninhabited -----					-	-	-	-	-	-	Monai	13
	----- Uninhabited -----					-	-	-	-	-	-	Giladhari	14
	----- Uninhabited -----					-	-	-	-	-	-	Diring	15
FP	Tezpur (42)	ED	-	-	-	-	-	-	3 - 4 Yrs.	Paddy	-	Namorah	16
FP	Tezpur (47)	-	-	-	-	-	-	-	3 - 4 Yrs.	Paddy	-	Balliso	17
FP	Tezpur (47)	-	-	-	-	-	-	-	3 - 4 Yrs.	Paddy	-	Dikalmukh Forest Beat	18
FP	Tezpur (37)	-	-	-	-	-	-	-	3 - 4 Yrs.	Paddy	-	Dikalmukh	19
FP	Tezpur (37)	-	-	-	-	-	-	-	3 - 4 Yrs.	Paddy	-	Upper Dikalmukh	20
FP	Tezpur (94)	-	-	-	-	-	-	-	3 - 4 Yrs.	Paddy	-	Dipik	21
PR	Tezpur (61)	ED	-	-	-	-	-	-	3 - 4 Yrs.	Paddy	-	Lower Seijosa	22
PR	Tezpur (65)	ED EO	N M	-	-	-	-	-	3 - 4 Yrs.	Paddy	-	Upper Seijosa	23

**Census of India 2001 -
Amenities and**

Amenities available (if not available within the village, a dash (-) is shown in the column and next to it in brackets the distance in broad ranges viz. < 5 kms., 5-10 kms. and 10+ kms of the nearest place where the facility is available is given)

Serial number	Name of village & Location code	Total area of the village (in hectare)	Total population (2001 Census)	Number of households (2001 Census)	Educational	Medical	Drinking water	Post, telegraph and telephone	Commercial and co-operative banks	Agricultural, non-agricultural and other credit societies	Recreational & cultural facilities (Cinema/ Video hall, Sports club, Stadium/Auditorium)	Communications (Bus service, railway station, waterway)	
1	2	3	4	5	6	7	8	9	10	11	12	13	
24	Lasum Pathe (00043300)	-	137	29	P M(10+) C(10+)	- H(10+) MCW(10+) PHC(10+)	T SS-T	PO(10+) PH(10+)	CM(10+) CP(10+)	ACS(10+) NCS(10+) OCS(10+)	CV(10+) SP(10+) ST(10+)	BS(10+) RS(10+) NW(10+)	
25	Pathe (00043400)	-	6	2	- P(<5) M(10+) C(10+)	- H(10+) MCW(10+) PHC(10+)	T SS-T	PO(10+) PH(10+)	CM(10+) CP(10+)	ACS(10+) NCS(10+) OCS(10+)	CV(10+) SP(10+) ST(10+)	BS(10+) RS(10+) NW(10+)	
26	Rodoso (00043500)	-			----- Uninhabited -----								
27	Tayarso (00043600)	-	42	9	- P(<5) M(10+) C(10+)	- H(10+) MCW(10+) PHC(10+)	T SS-T	PO(10+) PH(10+)	CM(10+) CP(10+)	ACS(10+) NCS(10+) OCS(10+)	CV(10+) SP(10+) ST(10+)	BS(10+) RS(10+) NW(10+)	
28	Taposo (00043700)	-	68	13	P M(10+) C(10+)	- H(10+) MCW(10+) PHC(10+)	T R SS-T	PO(10+) PH(10+)	CM(10+) CP(10+)	ACS(10+) NCS(10+) OCS(10+)	CV(10+) SP(10+) ST(10+)	BS(10+) RS(10+) NW(10+)	
29	Mobuso - Ii (00043800)	-	33	5	- P(<5) M(10+) C(10+)	- H(10+) MCW(10+) PHC(10+)	R SS-R	PO(10+) PH(10+)	CM(10+) CP(10+)	ACS(10+) NCS(10+) OCS(10+)	CV(10+) SP(10+) ST(10+)	BS(5-10) RS(10+) NW(10+)	
30	Morgaso (00043900)	-	52	8	- P(5-10) M(10+) C(10+)	- H(10+) MCW(10+) PHC(10+)	T SS-T	PO(10+) PH(10+)	CM(10+) CP(10+)	ACS(10+) NCS(10+) OCS(10+)	CV(10+) SP(10+) ST(10+)	BS(5-10) RS(10+) NW(10+)	
31	Passo (00044000)	-	238	42	- P(5-10) M(10+) C(10+)	- H(10+) MCW(10+) PHC(10+)	T SS-T	PO(10+) PH(10+)	CM(10+) CP(10+)	ACS(10+) NCS(10+) OCS(10+)	CV(10+) SP(10+) ST(10+)	BS(10+) RS(10+) NW(10+)	
32	Taro Boso (00044100)	-	34	11	- P(5-10) M(10+) C(10+)	- H(10+) MCW(10+) PHC(10+)	T SS-T	PO(10+) PH(10+)	CM(10+) CP(10+)	ACS(10+) NCS(10+) OCS(10+)	CV(10+) SP(10+) ST(10+)	BS(10+) RS(10+) NW(10+)	
33	Along Topte (00044200)	-	64	10	P M(<5) C(10+)	- H(10+) MCW(10+) PHC(<5)	T S SS-T	PO(<5) PH(10+)	CM(10+) CP(10+)	ACS(10+) NCS(10+) OCS(10+)	CV(10+) SP(10+) ST(10+)	BS(10+) RS(10+) NW(10+)	
34	Chumgang (00044300)	-			----- Uninhabited -----								

VILLAGE DIRECTORY

Village Directory
Land Use (As on 1999)

Land use (i.e. area under different types of land use in hectare)													
Approach to village	Nearest town & distance (in km)	Power supply	News paper / Magazine	Most important commodity manufactured	Forest	Cultivable land		Total area under Jhum cultivation	Period of Rotation	Main crop s under Jhum cultivation	Area not available for cultivation	Name of village	Serial number
						Wet rice cultivation (by source)	Dry rice cultivation						
14	15	16	17	18	19	20 (a)	20 (b)	21 (a)	21 (b)	22	23	2	1
FP	Tezpur (124)	-	-	-	-	-	-	-	3 - 4 Yrs.	Paddy	-	Lasum Pathe	24
FP	Tezpur (85)	-	-	-	-	-	-	-	3 - 4 Yrs.	Paddy	-	Pathe	25
----- Uninhabited -----					-	-	-	-	-	-	-	Rodoso	26
FP	Tezpur (146)	-	-	-	-	-	-	-	3 - 4 Yrs.	Paddy	-	Tayarso	27
FP	Tezpur (145)	-	-	-	-	-	-	-	3 - 4 Yrs.	Paddy	-	Taposo	28
PR FP	Tezpur (79)	-	-	-	-	-	-	-	3 - 4 Yrs.	Paddy	-	Mobuso - Ii	29
PR FP	Tezpur (82)	-	-	-	-	-	-	-	3 - 4 Yrs.	Paddy	-	Morgaso	30
FP	Tezpur (90)	-	-	-	-	-	-	-	3 - 4 Yrs.	Paddy	-	Passo	31
FP	Tezpur (90)	-	-	-	-	-	-	-	3 - 4 Yrs.	Paddy	-	Taro Boso	32
PR FP	Seppa (72)	-	-	-	-	-	-	-	3 - 4 Yrs.	Paddy, Maize, Millet	-	Along Topte	33
----- Uninhabited -----					-	-	-	-	-	-	-	Chumgang	34

Census of India 2001 -

Amenities and

Amenities available (if not available within the village, a dash (-) is shown in the column and next to it in brackets the distance in broad ranges viz. < 5 kms., 5-10 kms. and 10+ kms of the nearest place where the facility is available is given)

Serial number	Name of village & Location code	Total area of the village (in hectare)	Total population (2001 Census)	Number of households (2001 Census)	Educational	Medical	Drinking water	Post, telegraph and telephone	Commercial and co-operative banks	Agricultural, non-agricultural and other credit societies	Recreational & cultural facilities (Cinema/ Video hall, Sports club, Stadium/Auditorium)	Communications (Bus service, railway station, waterway)	
1	2	3	4	5	6	7	8	9	10	11	12	13	
35	Deve Galo (00044400)	-	83	15	- P(10+) M(10+) C(10+)	- H(10+) MCW(10+) PHC(10+)	T S SS-T	PO(10+) PH(10+)	CM(10+) CP(10+)	- ACS(10+) NCS(10+) OCS(10+)	- CV(10+) SP(10+) ST(10+)	- BS(10+) RS(10+) NW(10+)	
36	Gumte (00044500)	-	175	27	P M(5-10) C(10+)	- H(10+) MCW(10+) PHC(10+)	T S SS-T	PO(10+) PH(10+)	CM(10+) CP(10+)	- ACS(10+) NCS(10+) OCS(10+)	- CV(5-10) SP(10+) ST(10+)	- BS(10+) RS(10+) NW(10+)	
37	Gumtung (00044600)	-	161	30	- P(5-10) M(10+) C(10+)	- H(10+) MCW(10+) PHC(10+)	T S SS-T	PO(10+) PH(10+)	CM(10+) CP(10+)	- ACS(10+) NCS(10+) OCS(10+)	- CV(10+) SP(10+) ST(10+)	- BS(10+) RS(10+) NW(10+)	
38	Lodoso (00044700)	-			----- Uninhabited -----								
39	Keko (00044800)	-	164	26	- P(<5) M(<5) C(10+)	CHW H(10+) MCW(10+) PHC(<5)	T S SS-T	PO(<5) PH(10+)	CM(10+) CP(10+)	- ACS(10+) NCS(10+) OCS(10+)	- CV(10+) SP(10+) ST(10+)	- BS(10+) RS(10+) NW(10+)	
40	Lumta (00044900)	-	13	2	- P(5-10) M(10+) C(10+)	- H(10+) MCW(10+) PHC(10+)	T S SS-T	PO(10+) PH(10+)	CM(10+) CP(10+)	- ACS(10+) NCS(10+) OCS(10+)	- CV(10+) SP(10+) ST(10+)	- BS(10+) RS(10+) NW(10+)	
41	Munglong (00045000)	-	11	4	- P(<5) M(<5) C(10+)	- H(10+) MCW(10+) PHC(10+)	T R S SS-T	PO(<5) PH(10+)	CM(10+) CP(10+)	- ACS(10+) NCS(10+) OCS(10+)	- CV(10+) SP(10+) ST(10+)	- BS(10+) RS(10+) NW(10+)	
42	Pakro (00045100)	-	318	52	P M(10+) C(10+)	CHW H(10+) MCW(10+) PHC(10+)	T S SS-T	PO(10+) PH(10+)	CM(10+) CP(10+)	- ACS(10+) NCS(10+) OCS(10+)	- CV(10+) SP(10+) ST(10+)	BS RS(10+) NW(10+)	
43	Palin (00045200)	-	94	23	P M(5-10) C(10+)	CHW H(10+) MCW(10+) PHC(5-10)	T S SS-T	PO(5-10) PH(10+)	CM(10+) CP(10+)	- ACS(10+) NCS(10+) OCS(10+)	- CV(10+) SP(10+) ST(10+)	BS RS(10+) NW(10+)	
44	Hote(Pani) (00045300)	-	42	7	- P(<5) M(<5) C(10+)	- H(10+) MCW(10+) PHC(5-10)	T S SS-T	PO(5-10) PH(10+)	CM(10+) CP(10+)	- ACS(10+) NCS(10+) OCS(10+)	- CV(10+) SP(10+) ST(10+)	- BS(10+) RS(10+) NW(10+)	
45	Rilloh (00045400)	-	551	92	P M C(10+)	CHW H(10+) MCW(10+) PHC(10+)	T S SS-T	PO(10+) PH(10+)	CM(10+) CP(10+)	- ACS(10+) NCS(10+) OCS(10+)	- CV(10+) SP(10+) ST(10+)	- BS(10+) RS(10+) NW(10+)	

VILLAGE DIRECTORY

Village Directory
Land Use (As on 1999)

Land use (i.e. area under different types of land use in hectare)													
Approach to village	Nearest town & distance (in km)	Power supply	News paper / Magazine	Most important commodity manufactured	Forest	Cultivable land			Period of Rotation	Main crop s under Jhum cultivation	Area not available for cultivation	Name of village	Serial number
						Wet rice cultivation (by source)	Dry rice cultivation	Total area under Jhum cultivation					
14	15	16	17	18	19	20 (a)	20 (b)	21 (a)	21 (b)	22	23	2	1
PR FP	Seppa (54)	-	-	-	-	-	-	-	3 - 4 Yrs.	Paddy, Maize, Millet	-	Deve Galo	35
PR FP	Seppa (76)	-	-	-	-	-	-	-	3 - 4 Yrs.	Paddy, Maize, Millet	-	Gumte	36
FP	Tezpur (40)	-	-	-	-	-	-	-	3 - 4 Yrs.	Paddy, Maize, Millet	-	Gumtung	37
----- Uninhabited -----					-	-	-	-	-	-	-	Lodoso	38
PR FP	Seppa (68)	-	-	-	-	-	-	-	3 - 4 Yrs.	Paddy, Maize, Millet	-	Keko	39
PR FP	Seppa (70)	-	-	-	-	-	-	-	3 - 4 Yrs.	Paddy, Maize, Millet	-	Lumta	40
PR FP	Seppa (72)	-	-	-	-	-	-	-	3 - 4 Yrs.	Paddy, Maize, Millet	-	Munglong	41
PR	Seppa (34)	-	-	-	-	-	-	-	3 - 4 Yrs.	Paddy, Maize, Millet	-	Pakro	42
PR	Seppa (32)	-	-	-	-	-	-	-	3 - 4 Yrs.	Paddy, Maize, Millet	-	Palin	43
PR FP	Seppa (75)	-	-	-	-	-	-	-	3 - 4 Yrs.	Paddy, Maize, Millet	-	Hote(Pani)	44
PR	Seppa (65)	-	-	-	-	-	-	-	3 - 4 Yrs.	Paddy, Maize, Millet	-	Rilloh	45

**Census of India 2001 -
Amenities and**

Amenities available (if not available within the village, a dash (-) is shown in the column and next to it in brackets the distance in broad ranges viz. < 5 kms., 5-10 kms. and 10+ kms of the nearest place where the facility is available is given)														
Serial number	Name of village & Location code	Total area of the village (in hectare)	Total population (2001 Census)	Number of households (2001 Census)	Educational	Medical	Drinking water	Post, telegraph and telephone	Commercial and co-operative banks	Agricultural, non-agricultural and other credit societies	Recreational & cultural facilities (Cinema/Video hall, Sports club, Stadium/Auditorium)	Communications (Bus service, railway station, waterway)		
1	2	3	4	5	6	7	8	9	10	11	12	13		
46	Swchwng (00045500)	-	59	9	- P(10+) M(10+) C(10+)	- H(10+) MCW(10+) PHC(10+)	T S SS-T	PO(10+) PH(10+)	CM(10+) CP(10+)	- ACS(10+) NCS(10+) OCS(10+)	- CV(10+) SP(10+) ST(10+)	- BS(10+) RS(10+) NW(10+)		
47	Seramso (00045600)	-	-	-	----- Uninhabited -----							-	-	-
48	Tengri (00045700)	-	36	9	P M(10+) C(10+)	- H(10+) MCW(10+) PHC(10+)	T R S SS-T	PO(10+) PH(10+)	CM(10+) CP(10+)	- ACS(10+) NCS(10+) OCS(10+)	- CV(10+) SP(10+) ST(10+)	- BS(10+) RS(10+) NW(10+)		
49	Taoso (00045800)	-	112	26	- P(<5) M(10+) C(10+)	CHW H(10+) MCW(10+) PHC(10+)	T R S SS-T	PO(5-10) PH(10+)	CM(10+) CP(10+)	- ACS(10+) NCS(10+) OCS(10+)	- CV(10+) SP(10+) ST(10+)	- BS(10+) RS(10+) NW(10+)		
50	Yarte Pobe (00045900)	-	46	7	P M(10+) C(10+)	CHW H(10+) MCW(10+) PHC(10+)	T S SS-T	PO(10+) PH(10+)	CM(10+) CP(10+)	- ACS(10+) NCS(10+) OCS(10+)	- CV(10+) SP(10+) ST(10+)	BS(5-10) RS(10+) NW(10+)		
51	Zeraso (00046000)	-	59	10	- P(5-10) M(5-10) C(10+)	- H(10+) MCW(10+) PHC(5-10)	T S SS-T	PO(5-10) PH(10+)	CM(10+) CP(10+)	- ACS(10+) NCS(10+) OCS(10+)	- CV(10+) SP(10+) ST(10+)	- BS(10+) RS(10+) NW(10+)		
52	Chamte (00046100)	-	64	11	P M(5-10) C(10+)	CHW H(10+) MCW(10+) PHC(10+)	T R S SS-T	PO(5-10) PH(10+)	CM(10+) CP(10+)	- ACS(10+) NCS(10+) OCS(10+)	- CV(10+) SP(10+) ST(10+)	BS RS(10+) NW(10+)		
53	Rasi (00046200)	-	30	5	- P(<5) M(10+) C(10+)	- H(10+) MCW(10+) PHC(10+)	R S SS-S	PO(10+) PH(10+)	CM(10+) CP(10+)	- ACS(10+) NCS(10+) OCS(10+)	- CV(10+) SP(10+) ST(10+)	- BS(10+) RS(10+) NW(10+)		
54	Veo (00046300)	-	576	97	P M AC C(10+)	PHS CHW H(10+) MCW(10+) PHC(10+)	T S SS-T	PO PH(10+)	CM(10+) CP(10+)	- ACS(10+) NCS(10+) OCS(10+)	- CV(10+) SP(10+) ST(10+)	BS RS(10+) NW(10+)		
55	Palov (00046400)	-	41	8	- P(5-10) M(10+) C(10+)	- H(10+) MCW(10+) PHC(10+)	T S SS-T	PO(10+) PH(10+)	CM(10+) CP(10+)	- ACS(10+) NCS(10+) OCS(10+)	- CV(10+) SP(10+) ST(10+)	- BS(10+) RS(10+) NW(10+)		
56	Longpong (00046500)	-	115	21	- P(10+) M(10+) C(10+)	- H(10+) MCW(10+) PHC(10+)	R S SS-S	PO(10+) PH(10+)	CM(10+) CP(10+)	- ACS(10+) NCS(10+) OCS(10+)	- CV(10+) SP(10+) ST(10+)	- BS(10+) RS(10+) NW(10+)		

VILLAGE DIRECTORY

Village Directory
Land Use (As on 1999)

Land use (i.e. area under different types of land use in hectare)													
Approach to village	Nearest town & distance (in km)	Power supply	News paper / Magazine	Most important commodity manufactured	Forest	Cultivable land			Period of Rotation	Main crop s under Jhum cultivation	Area not available for cultivation	Name of village	Serial number
						Wet rice cultivation (by source)	Dry rice cultivation	Total area under Jhum cultivation					
14	15	16	17	18	19	20 (a)	20 (b)	21 (a)	21 (b)	22	23	2	1
FP	Seppa (80)	-	-	-	-	-	-	-	3 - 4 Yrs.	Paddy, Maize, Millet	-	Swchwng	46
----- Uninhabited -----					-	-	-	-	-	-	-	Seramso	47
FP	Seppa (50)	-	-	-	-	-	-	-	3 - 4 Yrs.	Paddy, Maize, Millet	-	Tengri	48
FP	Seppa (80)	-	-	-	-	-	-	-	3 - 4 Yrs.	Paddy, Maize, Millet	-	Taoso	49
FP	Seppa (45)	-	-	-	-	-	-	-	3 - 4 Yrs.	Paddy, Maize, Millet	-	Yarte Pobe	50
FP	Seppa (78)	-	-	-	-	-	-	-	3 - 4 Yrs.	Paddy, Maize, Millet	-	Zeraso	51
PR	Seppa (29)	-	-	-	-	-	-	-	3 - 4 Yrs.	Paddy, Maize, Millet	-	Chamte	52
FP	Seppa (44)	-	-	-	-	-	-	-	3 - 4 Yrs.	Paddy, Maize, Millet	-	Rasi	53
PR	Seppa (36)	-	-	-	-	-	-	-	3 - 4 Yrs.	Paddy, Maize, Millet	-	Veo	54
FP	Seppa (86)	-	-	-	-	-	-	-	3 - 4 Yrs.	Paddy, Maize, Millet	-	Palov	55
FP	Seppa (86)	-	-	-	-	-	-	-	3 - 4 Yrs.	Paddy, Maize, Millet	-	Longpong	56

**Census of India 2001 -
Amenities and**

Amenities available (if not available within the village, a dash (-) is shown in the column and next to it in brackets the distance in broad ranges viz. < 5 kms., 5-10 kms. and 10+ kms of the nearest place where the facility is available is given)												
Serial number	Name of village & Location code	Total area of the village (in hectare)	Total population (2001 Census)	Number of households (2001 Census)	Educational	Medical	Drinking water	Post, telegraph and telephone	Commercial and co-operative banks	Agricultural, non-agricultural and other credit societies	Recreational & cultural facilities (Cinema/Video hall, Sports club, Stadium/Auditorium)	Communications (Bus service, railway station, waterway)
1	2	3	4	5	6	7	8	9	10	11	12	13
57	Taroyar (00046600)	-	222	36	P M(5-10) C(10+)	CHW H(10+) MCW(10+) PHC(5-10)	T S SS-T	- PO(5- 10) PH(10+)	- CM(10+) CP(10+)	- ACS(10+) NCS(10+) OCS(10+)	- CV(10+) SP(10+) ST(10+)	BS RS(10+) NW(10+)
58	Patiwa (00046700)	-	101	16	- P(<5) M(<5) C(10+)	- H(10+) MCW(10+) PHC(10+)	T S SS-T	- PO(< 5) PH(10+)	- CM(10+) CP(10+)	- ACS(10+) NCS(10+) OCS(10+)	- CV(10+) SP(10+) ST(10+)	- BS(< 5) RS(10+) NW(10+)
59	Ngoloko(Noleka) (00046800)	-	247	44	- P(10+) M(10+) C(10+)	- H(10+) MCW(10+) PHC(10+)	T S SS-T	- PO(10+) PH(10+)	- CM(10+) CP(10+)	- ACS(10+) NCS(10+) OCS(10+)	- CV(10+) SP(10+) ST(10+)	BS(10+) RS(10+) NW(10+)
60	Doik (00046900)	-	12	2	- P(<5) M(<5) C(10+)	- H(10+) MCW(10+) PHC(10+)	T S SS-T	- PO(10+) PH(10+)	- CM(10+) CP(10+)	- ACS(10+) NCS(10+) OCS(10+)	- CV(10+) SP(10+) ST(10+)	BS(10+) RS(10+) NW(10+)
61	Pakke-Keshang H.Q./Upper Bazar Line/Lower Bazar Line (00047000)	-	972	187	P M S I AC C(10+)	D CHW H(10+) MCW(10+) PHC(10+)	T SS-T	PO PH(10+)	- CM(10+) CP(10+)	- ACS(10+) NCS(10+) OCS(10+)	- CV(10+) SP(10+) ST(10+)	BS(10+) RS(10+) NW(10+)
62	Namgnyu (00047100)	-	67	12	- P(<5) M(5-10) C(10+)	- H(10+) MCW(10+) PHC(10+)	T S SS-T	- PO(10+) PH(10+)	- CM(10+) CP(10+)	- ACS(10+) NCS(10+) OCS(10+)	- CV(10+) SP(10+) ST(10+)	- BS(< 5) RS(10+) NW(10+)
63	Sede (00047200)	-	497	86	P M(5-10) C(10+)	CHW H(10+) MCW(10+) PHC(10+)	T S SS-T	- PO(5- 10) PH(10+)	- CM(10+) CP(10+)	- ACS(10+) NCS(10+) OCS(10+)	- CV(10+) SP(10+) ST(10+)	BS RS(10+) NW(10+)
64	Hote Veo (00047300)	-	100	16	- P(10+) M(10+) C(10+)	- H(10+) MCW(10+) PHC(10+)	T S SS-T	- PO(10+) PH(10+)	- CM(10+) CP(10+)	- ACS(10+) NCS(10+) OCS(10+)	- CV(10+) SP(10+) ST(10+)	BS(10+) RS(10+) NW(10+)
65	Khodaso (00047400)	-	196	32	P M(10+) C(10+)	CHW H(10+) MCW(10+) PHC(10+)	T S SS-T	- PO(10+) PH(10+)	- CM(10+) CP(10+)	- ACS(10+) NCS(10+) OCS(10+)	- CV(10+) SP(10+) ST(10+)	BS(10+) RS(10+) NW(10+)
66	Sede Pakke Keshang (00047500)	-				----- Uninhabited -----						
67	Iay (00047600)	-	53	9	- P(10+) M(10+) C(10+)	- H(10+) MCW(10+) PHC(10+)	S SS-S	- PO(10+) PH(10+)	- CM(10+) CP(10+)	- ACS(10+) NCS(10+) OCS(10+)	- CV(10+) SP(10+) ST(10+)	BS(10+) RS(10+) NW(10+)

VILLAGE DIRECTORY

Village Directory
Land Use (As on 1999)

Land use (i.e. area under different types of land use in hectare)													
Approach to village	Nearest town & distance (in km)	Power supply	News paper / Magazine	Most important commodity manufactured	Forest	Cultivable land			Period of Rotation	Main crop s under Jhum cultivation	Area not available for cultivation	Name of village	Serial number
						Wet rice cultivation (by source)	Dry rice cultivation	Total area under Jhum cultivation					
14	15	16	17	18	19	20 (a)	20 (b)	21 (a)	21 (b)	22	23	2	1
PR	Seppa (42)	-	-	-	-	-	-	-	3 - 4 Yrs.	Paddy, Maize, Millet	-	Taroyar	57
FP	Seppa (30)	-	-	-	-	-	-	-	3 - 4 Yrs.	Paddy, Maize, Millet	-	Patiwa	58
FP	Seppa (49)	-	-	-	-	-	-	-	3 - 4 Yrs.	Paddy, Maize, Millet	-	Ngoloko(Noleka)	59
FP	Seppa (43)	-	-	-	-	-	-	-	3 - 4 Yrs.	Paddy, Maize, Millet	-	Doik	60
PR	Seppa (72)	ED	-	-	-	-	-	-	3 - 4 Yrs.	Paddy, Maize, Millet	-	Pakke-Keshang H.Q./Upper Bazar Line/Lower Bazar Line	61
PR	Seppa (36)	-	-	-	-	-	-	-	3 - 4 Yrs.	Paddy, Maize, Millet	-	Namgnyu	62
PR	Seppa (30)	-	-	-	-	-	-	-	3 - 4 Yrs.	Paddy, Maize, Millet	-	Sede	63
PR	Seppa (45)	-	-	-	-	-	-	-	3 - 4 Yrs.	Paddy, Maize, Millet	-	Hote Veo	64
FP	Seppa (82)	-	-	-	-	-	-	-	3 - 4 Yrs.	Paddy, Maize, Millet	-	Khodaso	65
	----- Uninhabited -----											Sede Pakke Keshang	66
FP	Seppa (98)	-	-	-	-	-	-	-	3 - 4 Yrs.	Paddy, Maize, Millet	-	Iay	67

**Census of India 2001 -
Amenities and**

Amenities available (if not available within the village, a dash (-) is shown in the column and next to it in brackets the distance in broad ranges viz. < 5 kms., 5-10 kms. and 10+ kms of the nearest place where the facility is available is given)

Serial number	Name of village & Location code	Total area of the village (in hectare)	Total population (2001 Census)	Number of households (2001 Census)	Educational	Medical	Drinking water	Post, telegraph and telephone	Commercial and co-operative banks	Agricultural, non-agricultural and other credit societies	Recreational & cultural facilities (Cinema/ Video hall, Sports club, Stadium/Auditorium)	Communications (Bus service, railway station, waterway)
1	2	3	4	5	6	7	8	9	10	11	12	13
68	Passa Camp (00047700)	-	106	22	- P(10+) M(10+) C(10+)	- H(10+) MCW(10+) PHC(10+)	S SS-S	PO(10+) PH(10+)	CM(10+) CP(10+)	- ACS(10+) NCS(10+) OCS(10+)	- CV(10+) SP(10+) ST(10+)	- BS(10+) RS(10+) NW(10+)
69	Chumgong (New) (00047800)	-	74	12	- P(10+) M(10+) C(10+)	- H(10+) MCW(10+) PHC(10+)	S SS-S	PO(10+) PH(10+)	CM(10+) CP(10+)	- ACS(10+) NCS(10+) OCS(10+)	- CV(10+) SP(10+) ST(10+)	- BS(10+) RS(10+) NW(10+)
70	Diderso (00047900)	-	75	15	- P(10+) M(10+) C(10+)	- H(10+) MCW(10+) PHC(10+)	S SS-S	PO(10+) PH(10+)	CM(10+) CP(10+)	- ACS(10+) NCS(10+) OCS(10+)	- CV(10+) SP(10+) ST(10+)	- BS(10+) RS(10+) NW(10+)
71	Mado (00048000)	-	29	6	- P(10+) M(10+) C(10+)	- H(10+) MCW(10+) PHC(10+)	S SS-S	PO(10+) PH(10+)	CM(10+) CP(10+)	- ACS(10+) NCS(10+) OCS(10+)	- CV(10+) SP(10+) ST(10+)	- BS(10+) RS(10+) NW(10+)
72	Jollang (00048100)	-	32	6	- P(10+) M(10+) C(10+)	- H(10+) MCW(10+) PHC(10+)	SS-S	PO(10+) PH(10+)	CM(10+) CP(10+)	- ACS(10+) NCS(10+) OCS(10+)	- CV(10+) SP(10+) ST(10+)	- BS(10+) RS(10+) NW(10+)
73	Bisai (00055800)	-	48	8	P M(10+) C(10+)	- H(10+) MCW(10+) PHC(10+)	T SS-T	PO(10+) PH(10+)	CM(10+) CP(10+)	- ACS(10+) NCS(10+) OCS(10+)	- CV(10+) SP(10+) ST(10+)	- BS(10+) RS(10+) NW(10+)
74	Pipiang (00055900)	-	3	1	- P(10+) M(10+) C(10+)	- H(10+) MCW(10+) PHC(10+)	T S SS-T	PO(10+) PH(10+)	CM(10+) CP(10+)	- ACS(10+) NCS(10+) OCS(10+)	- CV(10+) SP(10+) ST(10+)	- BS(10+) RS(10+) NW(10+)
75	Nissangjang (00056000)	-	45	8	- P(10+) M(10+) C(10+)	- H(10+) MCW(10+) PHC(10+)	T S SS-T	PO(10+) PH(10+)	CM(10+) CP(10+)	- ACS(10+) NCS(10+) OCS(10+)	- CV(10+) SP(10+) ST(10+)	- BS(10+) RS(10+) NW(10+)
76	Sachung (00056100)	-	70	13	- P(10+) M(10+) C(10+)	- H(10+) MCW(10+) PHC(10+)	T O SS-T	PO(10+) PH(10+)	CM(10+) CP(10+)	- ACS(10+) NCS(10+) OCS(10+)	- CV(10+) SP(10+) ST(10+)	- BS(10+) RS(10+) NW(10+)
77	Tawa (00056200)	-	70	16	- P(10+) M(10+) C(10+)	- H(10+) MCW(10+) PHC(10+)	T O SS-T	PO(10+) PH(10+)	CM(10+) CP(10+)	- ACS(10+) NCS(10+) OCS(10+)	- CV(10+) SP(10+) ST(10+)	- BS(10+) RS(10+) NW(10+)

VILLAGE DIRECTORY

Village Directory
Land Use (As on 1999)

Land use (i.e. area under different types of land use in hectare)													
Approach to village	Nearest town & distance (in km)	Power supply	News paper / Magazine	Most important commodity manufactured	Forest	Cultivable land			Period of Rotation	Main crop s under Jhum cultivation	Area not available for cultivation	Name of village	Serial number
						Wet rice cultivation (by source)	Dry rice cultivation	Total area under Jhum cultivation					
14	15	16	17	18	19	20 (a)	20 (b)	21 (a)	21 (b)	22	23	2	1
FP	Seppa (86)	-	-	-	-	-	-	-	3 - 4 Yrs.	Paddy, Maize, Millet	-	Passa Camp	68
FP	Seppa (96)	-	-	-	-	-	-	-	3 - 4 Yrs.	Paddy, Maize, Millet	-	Chungong (New)	69
FP	Seppa (78)	-	-	-	-	-	-	-	3 - 4 Yrs.	Paddy, Maize, Millet	-	Diderso	70
FP	Seppa (91)	-	-	-	-	-	-	-	3 - 4 Yrs.	Paddy, Maize, Millet	-	Mado	71
FP	Seppa (92)	-	-	-	-	-	-	-	3 - 4 Yrs.	Paddy, Maize, Millet	-	Jollang	72
FP	Seppa (108)	-	-	-	-	-	-	-	3 - 4 Yrs.	Paddy, Maize, Millet	-	Bisai	73
FP	Seppa (122)	-	-	-	-	-	-	-	3 - 4 Yrs.	Paddy, Maize, Millet	-	Pipiang	74
FP	Seppa (118)	-	-	-	-	-	-	-	3 - 4 Yrs.	Paddy, Maize, Millet	-	Nissangjang	75
FP	Seppa (106)	-	-	-	-	-	-	-	3 - 4 Yrs.	Paddy, Maize, Millet	-	Sachung	76
FP	Seppa (120)	-	-	-	-	-	-	-	3 - 4 Yrs.	Paddy, Maize, Millet	-	Tawa	77

**Census of India 2001 -
Amenities and**

Amenities available (if not available within the village, a dash (-) is shown in the column and next to it in brackets the distance in broad ranges viz. < 5 kms., 5-10 kms. and 10+ kms of the nearest place where the facility is available is given)

Serial number	Name of village & Location code	Total area of the village (in hectare)	Total population (2001 Census)	Number of households (2001 Census)	Educational	Medical	Drinking water	Post, telegraph and telephone	Commercial and co-operative banks	Agricultural, non-agricultural and other credit societies	Recreational & cultural facilities (Cinema/ Video hall, Sports club, Stadium/Auditorium)	Communications (Bus service, railway station, waterway)
1	2	3	4	5	6	7	8	9	10	11	12	13
78	Welling Tawa (00056300)	-	24	4	- P(10+) M(10+) C(10+)	- H(10+) MCW(10+) PHC(10+)	T O SS-T	PO(10+) PH(10+)	CM(10+) CP(10+)	ACS(10+) NCS(10+) OCS(10+)	CV(10+) SP(10+) ST(10+)	BS(10+) RS(10+) NW(10+)
79	Dangkha (00056400)	-	61	14	- P(10+) M(10+) C(10+)	- H(10+) MCW(10+) PHC(10+)	T O SS-T	PO(10+) PH(10+)	CM(10+) CP(10+)	ACS(10+) NCS(10+) OCS(10+)	CV(10+) SP(10+) ST(10+)	BS(10+) RS(10+) NW(10+)
80	Perai (00056500)	-			----- Uninhabited -----							
81	Kampa - N.V. (00056600)	-	30	5	- P(10+) M(10+) C(10+)	- H(10+) MCW(10+) PHC(10+)	T O SS-T	PO(10+) PH(10+)	CM(10+) CP(10+)	ACS(10+) NCS(10+) OCS(10+)	CV(10+) SP(10+) ST(10+)	BS(10+) RS(10+) NW(10+)
82	Pea (00056700)	-	45	11	- P(10+) M(10+) C(10+)	- H(10+) MCW(10+) PHC(10+)	T O SS-T	PO(10+) PH(10+)	CM(10+) CP(10+)	ACS(10+) NCS(10+) OCS(10+)	CV(10+) SP(10+) ST(10+)	BS(10+) RS(10+) NW(10+)
83	Gikung (00056800)	-	54	11	- P(5-10) M(10+) C(10+)	- H(10+) MCW(10+) PHC(10+)	T O SS-T	PO(10+) PH(10+)	CM(10+) CP(10+)	ACS(10+) NCS(10+) OCS(10+)	CV(10+) SP(10+) ST(10+)	BS(10+) RS(10+) NW(10+)
84	Satuk (Ramda) (00056900)	-	102	23	- P(10+) M(10+) C(10+)	- H(10+) MCW(10+) PHC(10+)	T O SS-T	PO(10+) PH(10+)	CM(10+) CP(10+)	ACS(10+) NCS(10+) OCS(10+)	CV(10+) SP(10+) ST(10+)	BS(10+) RS(10+) NW(10+)
85	Prait (00057000)	-	33	8	- P(5-10) M(5-10) C(10+)	- H(10+) MCW(10+) PHC(10+)	T O SS-T	PO(10+) PH(10+)	CM(10+) CP(10+)	ACS(10+) NCS(10+) OCS(10+)	CV(10+) SP(10+) ST(10+)	BS(10+) RS(10+) NW(10+)
86	Lada H.Q. (00057100)	-	328	70	P M AC C(10+)	PHS CHW H(10+) MCW(10+) PHC(10+)	T O SS-T	PO PH(10+)	CM(10+) CP(10+)	ACS(10+) NCS(10+) OCS(10+)	CV(10+) SP(10+) ST(10+)	BS(10+) RS(10+) NW(10+)
87	Sallang (00057200)	-	90	18	- P(10+) M(10+) C(10+)	- H(10+) MCW(10+) PHC(10+)	T O SS-T	PO(10+) PH(10+)	CM(10+) CP(10+)	ACS(10+) NCS(10+) OCS(10+)	CV(10+) SP(10+) ST(10+)	BS(10+) RS(10+) NW(10+)
88	Wabalang (00057300)	-	40	7	- P(10+) M(10+) C(10+)	- H(10+) MCW(10+) PHC(10+)	T O SS-T	PO(10+) PH(10+)	CM(10+) CP(10+)	ACS(10+) NCS(10+) OCS(10+)	CV(10+) SP(10+) ST(10+)	BS(10+) RS(10+) NW(10+)

VILLAGE DIRECTORY

Village Directory
Land Use (As on 1999)

Land use (i.e. area under different types of land use in hectare)													
Approach to village	Nearest town & distance (in km)	Power supply	News paper / Magazine	Most important commodity manufactured	Forest	Cultivable land			Period of Rotation	Main crop s under Jhum cultivation	Area not available for cultivation	Name of village	Serial number
						Wet rice cultivation (by source)	Dry rice cultivation	Total area under Jhum cultivation					
14	15	16	17	18	19	20 (a)	20 (b)	21 (a)	21 (b)	22	23	2	1
FP	Seppa (110)	-	-	-	-	-	-	-	3 - 4 Yrs.	Paddy, Maize, Millet	-	Welling Tawa	78
FP	Seppa (106)	-	-	-	-	-	-	-	3 - 4 Yrs.	Paddy, Maize, Millet	-	Dangkha	79
	----- Uninhabited -----											Perai	80
FP	Seppa (101)	-	-	-	-	-	-	-	3 - 4 Yrs.	Paddy, Maize, Millet	-	Kampa - N.V.	81
FP	Seppa (108)	-	-	-	-	-	-	-	3 - 4 Yrs.	Paddy, Maize, Millet	-	Pea	82
FP	Seppa (86)	-	-	-	-	-	-	-	3 - 4 Yrs.	Paddy, Maize, Millet	-	Gikung	83
FP	Seppa (80)	-	-	-	-	-	-	-	3 - 4 Yrs.	Paddy, Maize, Millet	-	Satuk (Ramda)	84
FP	Seppa (97)	-	-	-	-	-	-	-	3 - 4 Yrs.	Paddy, Maize, Millet	-	Prait	85
FP	Seppa (88)	-	-	-	-	-	-	-	3 - 4 Yrs.	Paddy, Maize, Millet	-	Lada H.Q.	86
FP	Seppa (103)	-	-	-	-	-	-	-	3 - 4 Yrs.	Paddy, Maize, Millet	-	Sallang	87
FP	Seppa (87)	-	-	-	-	-	-	-	3 - 4 Yrs.	Paddy, Maize, Millet	-	Wabalang	88

**Census of India 2001 -
Amenities and**

Amenities available (if not available within the village, a dash (-) is shown in the column and next to it in brackets the distance in broad ranges viz. < 5 kms., 5-10 kms. and 10+ kms of the nearest place where the facility is available is given)

Serial number	Name of village & Location code	Total area of the village (in hectare)	Total population (2001 Census)	Number of households (2001 Census)	Educational	Medical	Drinking water	Post, telegraph and telephone	Commercial and co-operative banks	Agricultural, non-agricultural and other credit societies	Recreational & cultural facilities (Cinema/ Video hall, Sports club, Stadium/Auditorium)	Communications (Bus service, railway station, waterway)
1	2	3	4	5	6	7	8	9	10	11	12	13
89	Nabolang (00057400)	-	94	12	- P(10+) M(10+) C(10+)	- H(10+) MCW(10+) PHC(10+)	T O SS-T	PO(10+) PH(10+)	CM(10+) CP(10+)	ACS(10+) NCS(10+) OCS(10+)	CV(10+) SP(10+) ST(10+)	BS(10+) RS(10+) NW(10+)
90	Granjang (00057500)	-	22	6	- P(10+) M(10+) C(10+)	- H(10+) MCW(10+) PHC(10+)	T O SS-T	PO(10+) PH(10+)	CM(10+) CP(10+)	ACS(10+) NCS(10+) OCS(10+)	CV(10+) SP(10+) ST(10+)	BS(10+) RS(10+) NW(10+)
91	Wakke (00057600)	-	38	6	- P(10+) M(10+) C(10+)	- H(10+) MCW(10+) PHC(10+)	T O SS-T	PO(10+) PH(10+)	CM(10+) CP(10+)	ACS(10+) NCS(10+) OCS(10+)	CV(10+) SP(10+) ST(10+)	BS(10+) RS(10+) NW(10+)
92	Drakshi (00057700)	-	99	18	- P(10+) M(10+) C(10+)	- H(10+) MCW(10+) PHC(10+)	T O SS-T	PO(10+) PH(10+)	CM(10+) CP(10+)	ACS(10+) NCS(10+) OCS(10+)	CV(10+) SP(10+) ST(10+)	BS(10+) RS(10+) NW(10+)
93	Kojo (00057800)	-	86	17	- P(5-10) M(5-10) C(10+)	- H(10+) MCW(10+) PHC(10+)	T O SS-T	PO(10+) PH(10+)	CM(10+) CP(10+)	ACS(10+) NCS(10+) OCS(10+)	CV(10+) SP(10+) ST(10+)	BS(10+) RS(10+) NW(10+)
94	Rojo (00057900)	-	117	20	- P(5-10) M(5-10) C(10+)	- H(10+) MCW(10+) PHC(10+)	T O SS-T	PO(5-10) PH(10+)	CM(10+) CP(10+)	ACS(10+) NCS(10+) OCS(10+)	CV(10+) SP(10+) ST(10+)	BS(10+) RS(10+) NW(10+)
95	Jarkam (00058000)	-	45	8	- P(5-10) M(5-10) C(10+)	- H(10+) MCW(10+) PHC(10+)	T O SS-T	PO(5-10) PH(10+)	CM(10+) CP(10+)	ACS(10+) NCS(10+) OCS(10+)	CV(10+) SP(10+) ST(10+)	BS(10+) RS(10+) NW(10+)
96	Sekang (00058100)	-	213	39	P M(10+) C(10+)	- H(10+) MCW(10+) PHC(10+)	T O SS-T	PO(10+) PH(10+)	CM(10+) CP(10+)	ACS(10+) NCS(10+) OCS(10+)	CV(10+) SP(10+) ST(10+)	BS(10+) RS(10+) NW(10+)
97	Rapung (00058200)	-	50	14	- P(10+) M(10+) C(10+)	- H(10+) MCW(10+) PHC(10+)	T O SS-T	PO(10+) PH(10+)	CM(10+) CP(10+)	ACS(10+) NCS(10+) OCS(10+)	CV(10+) SP(10+) ST(10+)	BS(10+) RS(10+) NW(10+)
98	Lower Liyak (00058300)	-	124	28	P M(10+) C(10+)	- H(10+) MCW(10+) PHC(10+)	T O SS-T	PO(10+) PH(10+)	CM(10+) CP(10+)	ACS(10+) NCS(10+) OCS(10+)	CV(10+) SP(10+) ST(10+)	BS(10+) RS(10+) NW(10+)
99	Wada Gronjang (00058400)	-					----- Uninhabited -----					

VILLAGE DIRECTORY

Village Directory
Land Use (As on 1999)

Land use (i.e. area under different types of land use in hectare)													
Approach to village	Nearest town & distance (in km)	Power supply	News paper / Magazine	Most important commodity manufactured	Forest	Cultivable land			Period of Rotation	Main crop s under Jhum cultivation	Area not available for cultivation	Name of village	Serial number
						Wet rice cultivation (by source)	Dry rice cultivation	Total area under Jhum cultivation					
14	15	16	17	18	19	20 (a)	20 (b)	21 (a)	21 (b)	22	23	2	1
FP	Seppa (103)	-	-	-	-	-	-	-	3 - 4 Yrs.	Paddy, Maize, Millet	-	Nabolang	89
FP	Seppa (106)	-	-	-	-	-	-	-	3 - 4 Yrs.	Paddy, Maize, Millet	-	Granjang	90
FP	Seppa (100)	-	-	-	-	-	-	-	3 - 4 Yrs.	Paddy, Maize, Millet	-	Wakke	91
FP	Seppa (80)	-	-	-	-	-	-	-	3 - 4 Yrs.	Paddy, Maize, Millet	-	Drakshi	92
FP	Seppa (80)	-	-	-	-	-	-	-	3 - 4 Yrs.	Paddy, Maize, Millet	-	Kojo	93
FP	Seppa (85)	-	-	-	-	-	-	-	3 - 4 Yrs.	Paddy, Maize, Millet	-	Rojo	94
FP	Seppa (84)	-	-	-	-	-	-	-	3 - 4 Yrs.	Paddy, Maize, Millet	-	Jarkam	95
FP	Seppa (83)	-	-	-	-	-	-	-	3 - 4 Yrs.	Paddy, Maize, Millet	-	Sekang	96
FP	Seppa (70)	-	-	-	-	-	-	-	3 - 4 Yrs.	Paddy, Maize, Millet	-	Rapung	97
FP	Seppa (68)	-	-	-	-	-	-	-	3 - 4 Yrs.	Paddy, Maize, Millet	-	Lower Liyak	98
	----- Uninhabited -----											Wada Gronjang	99

**Census of India 2001 -
Amenities and**

Amenities available (if not available within the village, a dash (-) is shown in the column and next to it in brackets the distance in broad ranges viz. < 5 kms., 5-10 kms. and 10+ kms of the nearest place where the facility is available is given)

Serial number	Name of village & Location code	Total area of the village (in hectare)	Total population (2001 Census)	Number of households (2001 Census)	Educational	Medical	Drinking water	Post, telegraph and telephone	Commercial and co-operative banks	Agricultural, non-agricultural and other credit societies	Recreational & cultural facilities (Cinema/ Video hall, Sports club, Stadium/Auditorium)	Communications (Bus service, railway station, waterway)
1	2	3	4	5	6	7	8	9	10	11	12	13
Block Total		0.0	12747	2381	P(27) M(9) S(2) PUC I AC(5) O	D PHC PHS(3) CHW(13)	T(78) R(9) S(37)	PO(4) TO PH(31)	CM		CV(2)	BS(13)


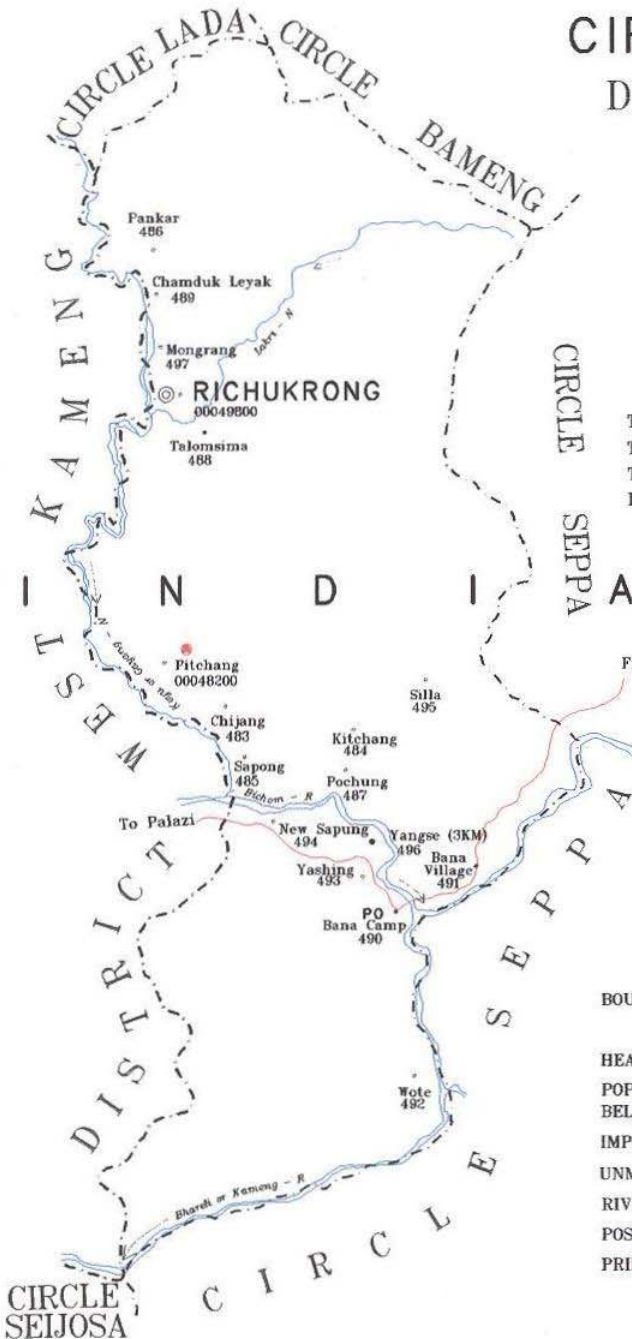
VILLAGE DIRECTORY

Village Directory
Land Use (As on 1999)

Land use (i.e. area under different types of land use in hectare)													
Cultivable land													
Approach to village	Nearest town & distance (in km)	Power supply	News paper / Magazine	Most important commodity manufactured	Forest	Wet rice cultivation (by source)	Dry rice cultivation	Total area under Jhum cultivation	Period of Rotation	Main crop s under Jhum cultivation	Area not available for cultivation	Name of village	Serial number
14	15	16	17	18	19	20 (a)	20 (b)	21 (a)	21 (b)	22	23	2	1
PR(29) FP(71)		ED(14) EO(8)	N M			0.0	-	0.0	0.0	0.0			

Blank

ARUNACHAL PRADESH CIRCLE RICHUKRONG DISTRICT EAST KAMENG



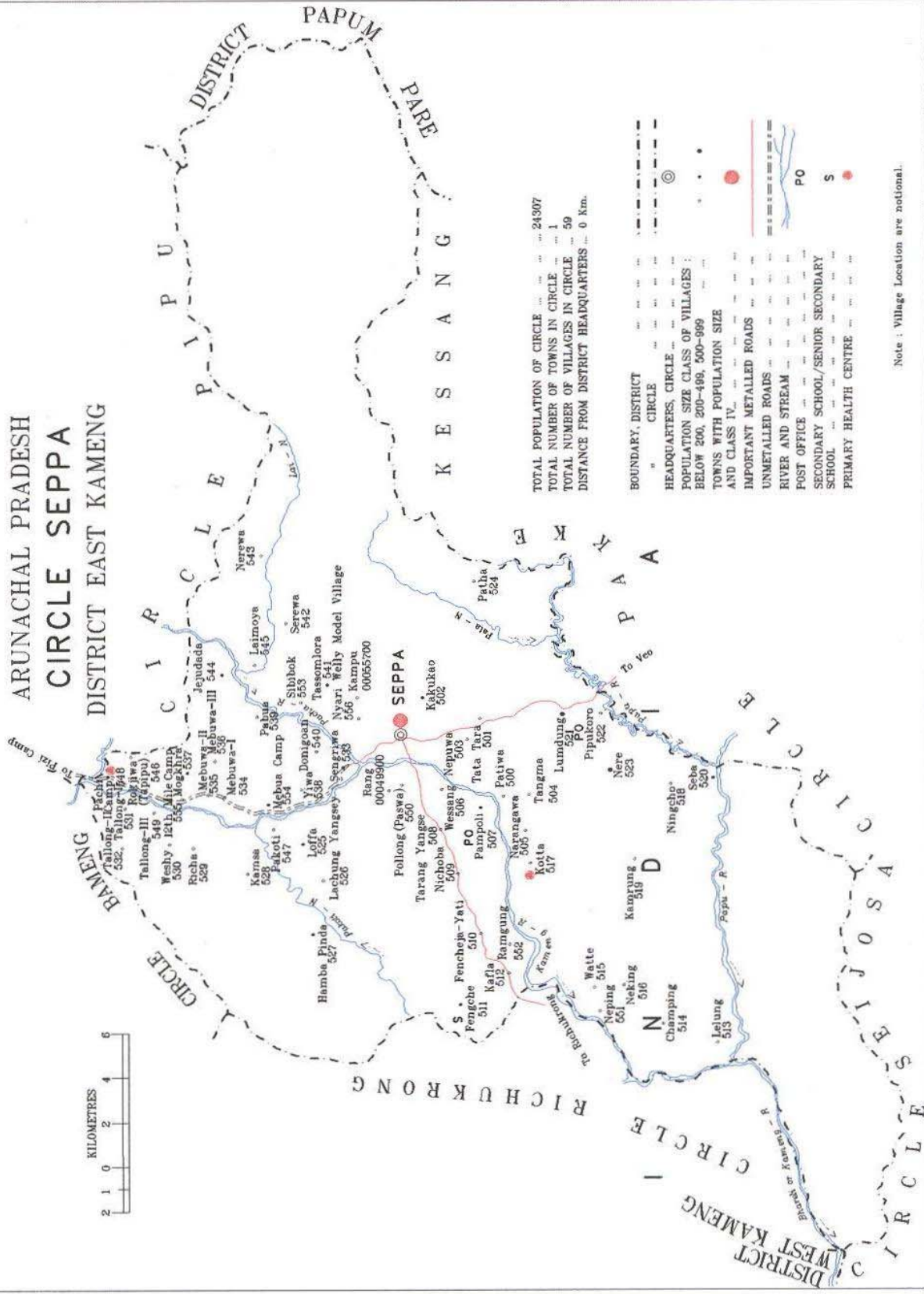
TOTAL POPULATION OF CIRCLE 2327
 TOTAL NUMBER OF TOWNS IN CIRCLE Nil
 TOTAL NUMBER OF VILLAGES IN CIRCLE ... 17
 DISTANCE FROM DISTRICT HEADQUARTERS ... 47 Km.

BOUNDARY, DISTRICT - - - - -
 " CIRCLE - - - - -
 HEADQUARTERS, CIRCLE ⊙
 POPULATION SIZE CLASS OF VILLAGES :
 BELOW 200, 200-499, 500-999 * * *
 IMPORTANT METALLED ROADS ————
 UNMETALLED ROADS - - - - -
 RIVER AND STREAM ~~~~~
 POST OFFICE PO
 PRIMARY HEALTH CENTRE ●

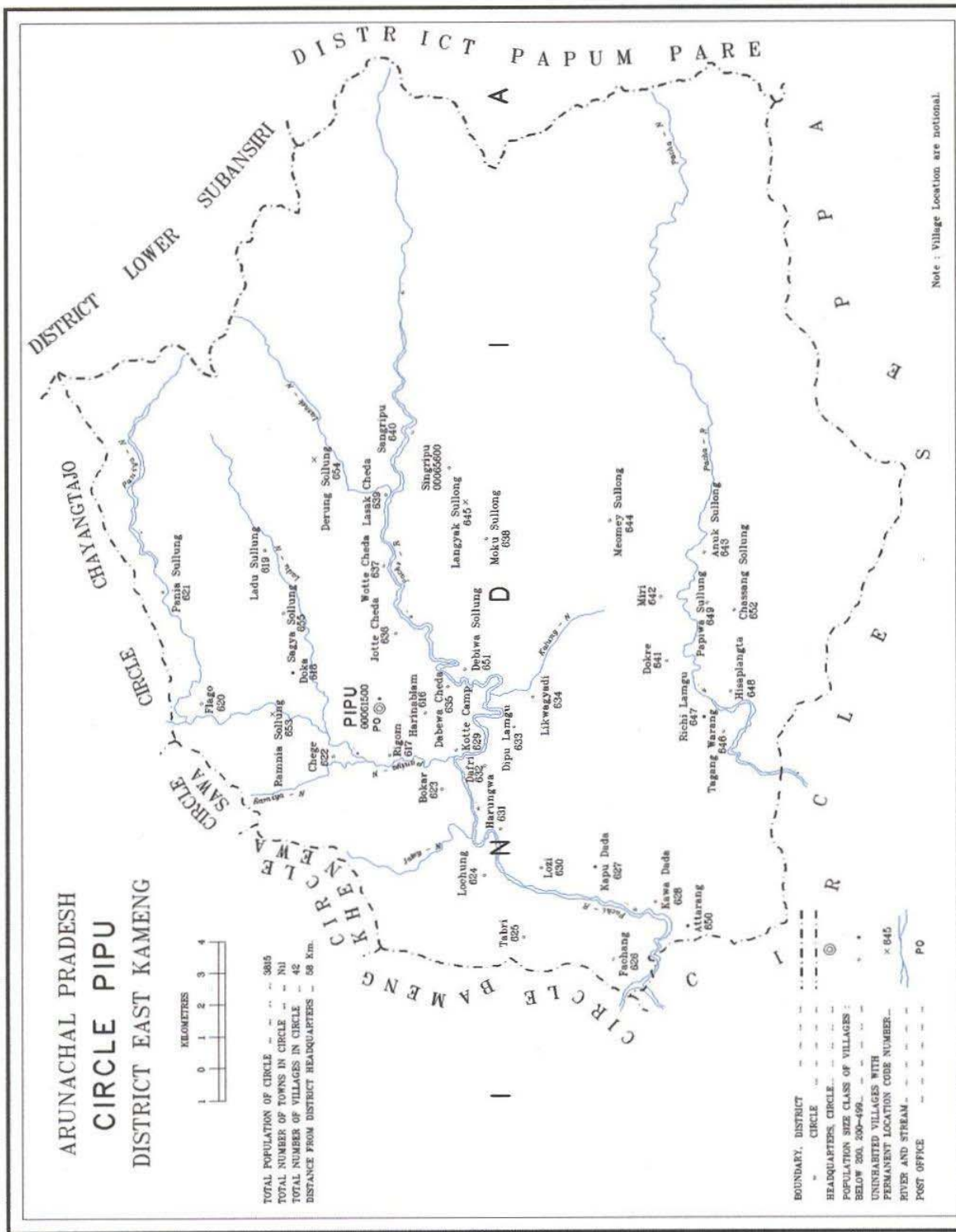
Note : Village Location are notional.

Blank

ARUNACHAL PRADESH
CIRCLE SEPPA
DISTRICT EAST KAMENG



Blank



Based upon Survey of India map with the permission of the Surveyor General of India.

© Government of India, Copyright 2004.

Blank

ALPHABETICAL LIST OF VILLAGES (C.D. BLOCK WISE)

Name of the District : East Kameng

Serial number	Name of village	2001 Census location code number	1991 Census location code number
1	2	3	4

Name of CD Block: Seppa

Name of Circle :Richukrong (0003)

1	Bana Camp	00049000	030010001000100057
2	Bana Village	00049100	030010001000100058
3	Chamduk Leyak	00048900	030010001000100056
4	Chijang	00048300	030010001000100050
5	Kitchang	00048400	030010001000100051
6	Mongrang	00049700	030010001000100067
7	New Sapong	00049400	030010001000100061
8	Pankar	00048600	030010001000100053
9	Pitchang	00048200	030010001000100049
10	Pochung	00048700	030010001000100054
11	Richukrong H.Q.	00049800	
12	Sapong	00048500	030020002000200013
13	Silla	00049500	030010001000100062
14	Talomsima	00048800	030010001000100055
15	Wote	00049200	030010001000100059
16	Yangse	00049600	030010001000100064
17	Yashing	00049300	030010001000100060

Name of Circle: Seppa (0004)

18	Champing	00051400	030010001000100016
19	Donigaon	00054000	030010001000100043
20	Fencheja – Yati	00051000	030010001000100012
21	Fengche	00051100	030010001000100013
22	Hamba – Pinda	00052700	030010001000100030
23	Jejudada	00054400	030010001000100047
24	Kafla	00051200	030010001000100014
25	Kakukao	00050200	030010001000100004
26	Kampu	00055700	
27	Kamrung (Neping)	00051900	030010001000100021
28	Kamsa	00052800	030010001000100031
29	Kotto	00051700	030010001000100019
30	Lachung Yangsey	00052600	030010001000100029
31	Laimoya	00054500	030010001000100048
32	Lelung	00051300	030010001000100015
33	Loffa	00052500	030010001000100028
34	Lumdung	00052100	030010001000100023
35	Mebua Camp	00055400	
36	Mebuwa - I	00053400	030010001000100037
37	Mebuwa - II	00053500	030010001000100038

ALPHABETICAL LIST OF VILLAGES (C.D. BLOCK WISE)

Name of the District : East Kameng

Serial number	Name of village	2001 Census location code number	1991 Census location code number
1	2	3	4
38	Mebuwa - III	00053600	030010001000100039
39	Mogkhra	00053700	030010001000100040
40	Narangawa	00050500	030010001000100007
41	Neking	00051600	030010001000100018
42	Neping	00055100	
43	Nepuwa	00050300	030010001000100005
44	Nere	00052300	030010001000100025
45	Nerewa	00054300	030010001000100046
46	Nichoba	00050900	030010001000100011
47	Ningcho	00051800	030010001000100020
48	Nyari Welly Model Village	00055600	
49	Pabua	00053900	030010001000100042
50	Pachi Camp	00054800	030010001000100066
51	Pakoti	00054700	030010001000100065
52	Pampoli	00050700	030010001000100009
53	Patha	00052400	030010001000100027
54	Patiwa	00050000	030010001000100002
55	Pipukoro	00052200	030010001000100024
56	Pollong (Paswa)	00055000	030010001000100034
57	Ramgung	00055200	
58	Rang	00049900	030010001000100001
59	Richa	00052900	030010001000100032
60	Rokjiwa (Tapipu)	00054600	030010001000100063
61	Seba	00052000	030010001000100022
62	Sengriwa	00053300	030010001000100036
63	Serewa	00054200	030010001000100045
64	Sibibok	00055300	
65	Tallong – I	00053100	
66	Tallong – II	00053200	
67	Tallong – III	00054900	
68	Tangma	00050400	030010001000100006
69	Tarang Yangse	00050800	030010001000100010
70	Tassomlora	00054100	030010001000100044
71	Tata Tara	00050100	030010001000100003
72	12th Mile Camp	00055500	030080002000200008
73	Watte	00051500	030010001000100017
74	Weshy	00053000	030010001000100033
75	Wessang	00050600	030010001000100008
76	Yiwa	00053800	030010001000100041
Name of Circle: Pipu (0007)			
77	Anuk Sullong	00064300	030030001000100026

ALPHABETICAL LIST OF VILLAGES (C.D. BLOCK WISE)

Name of the District : East Kameng

Serial number	Name of village	2001 Census location code number	1991 Census location code number
1	2	3	4
78	Attarang	00065000	030030001000100022
79	Bokar	00062300	030030001000100007
80	Chassang Sollung	00065200	
81	Chege	00062200	030030001000100006
82	Dabewa Cheda	00063500	030030001000100033
83	Dafri	00063200	030030001000100017
84	Debiwa Sollung	00065100	
85	Derung Sollung	00065400	
86	Dipu Lamgu	00063300	030030001000100016
87	Doka	00061800	030030001000100005
88	Dokre	00064100	030030001000100031
89	Fachang	00062600	030030001000100020
90	Fiago	00062000	
91	Harinablam	00061600	030030001000100011
92	Hisaplangta	00064800	030030001000100028
93	Horungwa	00063100	
94	Jotte Cheda	00063600	030030001000100009
95	Kapu Dada	00062700	030030001000100023
96	Kawa Dada	00062800	030030001000100021
97	Kotte Camp	00062900	
98	Ladu Sullung	00061900	030030001000100004
99	Langyak Sullong	00064500	030030001000100014
100	Lasak Cheda	00063900	030030001000100008
101	Likwagyadi	00063400	030030001000100015
102	Lochung	00062400	030030001000100013
103	Lozi	00063000	030030001000100018
104	Meomey Sullong	00064400	030030001000100024
105	Miri	00064200	030030001000100025
106	Moku Sullong	00063800	030030001000100032
107	Pania Sullung	00062100	030030001000100001
108	Papiwa Sullung	00064900	030030001000100027
109	Pipu H.Q.	00061500	030030001000100035
110	Ramnia Sollung	00065300	030030001000100003
111	Richi Lamgu	00064700	030030001000100030
112	Rigom	00061700	030030001000100012
113	Sagya Sollung	00065500	
114	Sangripu (Tara Sullung)	00064000	
115	Singripu	00065600	
116	Tabri	00062500	030030001000100019
117	Tagang Warang	00064600	030030001000100029
118	Wotte Cheda	00063700	030030001000100010

**Census of India 2001 -
Amenities and**

Amenities available (if not available within the village, a dash (-) is shown in the column and next to it in brackets the distance in broad ranges viz. < 5 kms., 5-10 kms. and 10+ kms of the nearest place where the facility is available is given)

Serial number	Name of village & Location code	Total area of the village (in hectare)	Total population (2001 Census)	Number of households (2001 Census)	Educational	Medical	Drinking water	Post, telegraph and telephone	Commercial and co-operative banks	Agricultural, non-agricultural and other credit societies	Recreational & cultural facilities (Cinema/Video hall, Sports club, Stadium/Auditorium)	Communications (Bus service, railway station, waterway)
1	2	3	4	5	6	7	8	9	10	11	12	13
CD Block: Seppa (0002)												
1	Pitchang (00048200)	-	148	26	P M(10+) C(10+)	PHC CHW H(10+) MCW(10+)	T S SS-T	- PO(10+) PH(10+)	- CM(10+) CP(10+)	- ACS(10+) NCS(10+) OCS(10+)	- CV(10+) SP(10+) ST(10+)	- BS(10+) RS(10+) NW(10+)
2	Chijang (00048300)	-	128	23	P AC M(10+) C(10+)	CHW H(10+) MCW(10+) PHC(10+)	T S SS-T	- PO(10+) PH(10+)	- CM(10+) CP(10+)	- ACS(10+) NCS(10+) OCS(10+)	- CV(10+) SP(10+) ST(10+)	- BS(10+) RS(10+) NW(10+)
3	Kitchang (00048400)	-	79	12	P AC M(10+) C(10+)	- H(10+) MCW(10+) PHC(10+)	T S SS-T	- PO(10+) PH(10+)	- CM(10+) CP(10+)	- ACS(10+) NCS(10+) OCS(10+)	- CV(10+) SP(10+) ST(10+)	- BS(10+) RS(10+) NW(10+)
4	Sapong (00048500)	-	70	12	- P(5-10) M(10+) C(10+)	CHW H(10+) MCW(10+) PHC(10+)	T S SS-T	- PO(10+) PH(10+)	- CM(10+) CP(10+)	- ACS(10+) NCS(10+) OCS(10+)	- CV(10+) SP(10+) ST(10+)	- BS(10+) RS(10+) NW(10+)
5	Pankar (00048600)	-	68	15	- P(<5) M(<5) C(10+)	CHW H(10+) MCW(10+) PHC(10+)	T S SS-T	- PO(10+) PH(10+)	- CM(10+) CP(10+)	- ACS(10+) NCS(10+) OCS(10+)	- CV(10+) SP(10+) ST(10+)	- BS(10+) RS(10+) NW(10+)
6	Pochung (00048700)	-	71	11	- P(<5) M(<5) C(10+)	CHW H(10+) MCW(10+) PHC(<5)	R S SS-S	- PO(<5) PH(10+)	- CM(10+) CP(10+)	- ACS(10+) NCS(10+) OCS(10+)	- CV(10+) SP(10+) ST(10+)	- BS(<5) RS(10+) NW(10+)
7	Talomsima (00048800)	-	233	52	- P(5-10) M(5-10) C(10+)	CHW H(10+) MCW(10+) PHC(10+)	T S SS-T	- PO(10+) PH(10+)	- CM(10+) CP(10+)	- ACS(10+) NCS(10+) OCS(10+)	- CV(10+) SP(10+) ST(10+)	- BS(10+) RS(10+) NW(10+)
8	Chamduk Leyak (00048900)	-	78	17	- P(5-10) M(5-10) C(10+)	CHW H(10+) MCW(10+) PHC(10+)	T S SS-T	- PO(10+) PH(10+)	- CM(10+) CP(10+)	- ACS(10+) NCS(10+) OCS(10+)	- CV(10+) SP(10+) ST(10+)	- BS(10+) RS(10+) NW(10+)
9	Bana Camp (00049000)	-	275	66	P M AC C(10+)	PHS CHW H(10+) MCW(10+) PHC(10+)	T S SS-T	PO PH(10+)	- CM(10+) CP(10+)	- ACS(10+) NCS(10+) OCS(10+)	- CV(10+) SP(10+) ST(10+)	BS RS(10+) NW(10+)
10	Bana Village (00049100)	-	257	54	- P(<5) M(<5) C(10+)	CHW H(10+) MCW(10+) PHC(10+)	T S SS-T	- PO(<5) PH(10+)	- CM(10+) CP(10+)	- ACS(10+) NCS(10+) OCS(10+)	- CV(10+) SP(10+) ST(10+)	- BS(<5) RS(10+) NW(10+)

VILLAGE DIRECTORY

Village Directory
Land Use (As on 1999)

Land use (i.e. area under different types of land use in hectare)													
Approach to village	Nearest town & distance (in km)	Power supply	News paper / Magazine	Most important commodity manufactured	Forest	Cultivable land		Total area under Jhum cultivation	Period of Rotation	Main crops under Jhum cultivation	Area not available for cultivation	Name of village	Serial number
						Wet rice cultivation (by source)	Dry rice cultivation						
14	15	16	17	18	19	20 (a)	20 (b)	21 (a)	21 (b)	22	23	2	1
FP	Seppa (47)	-	-	-	-	-	-	-	5 - 11 Yrs.	Paddy, Maize, Millet	-	Pitchang	1
FP	Seppa (44)	-	-	-	-	-	-	-	5 - 11 Yrs.	Paddy, Maize, Millet	-	Chijang	2
FP	Seppa (43)	-	-	-	-	-	-	-	5 - 11 Yrs.	Paddy, Maize, Millet	-	Kitchang	3
FP	Seppa (56)	-	-	-	-	-	-	-	5 - 11 Yrs.	Paddy, Maize, Millet	-	Sapong	4
FP	Seppa (58)	-	-	-	-	-	-	-	5 - 11 Yrs.	Paddy, Maize, Millet	-	Pankar	5
PR	Seppa (33)	-	-	-	-	-	-	-	5 - 11 Yrs.	Paddy, Maize, Millet	-	Pochung	6
PR	Seppa (60)	-	-	-	-	-	-	-	5 - 11 Yrs.	Paddy, Maize, Millet	-	Talomsima	7
FP	Seppa (56)	-	-	-	-	-	-	-	5 - 11 Yrs.	Paddy, Maize, Millet	-	Chamduk Leyak	8
PR	Seppa (32)	ED	-	-	-	-	-	-	5 - 11 Yrs.	Paddy, Maize, Millet	-	Bana Camp	9
FP	Seppa (36)	ED	-	-	-	-	-	-	5 - 11 Yrs.	Paddy, Maize, Millet	-	Bana Village	10

**Census of India 2001 -
Amenities and**

Amenities available (if not available within the village, a dash (-) is shown in the column and next to it in brackets the distance in broad ranges viz. < 5 kms., 5-10 kms. and 10+ kms of the nearest place where the facility is available is given)

Serial number	Name of village & Location code	Total area of the village (in hectare)	Total population (2001 Census)	Number of households (2001 Census)	Educational	Medical	Drinking water	Post, telegraph and telephone	Commercial and co-operative banks	Agricultural, non-agricultural and other credit societies	Recreational & cultural facilities (Cinema/Video hall, Sports club, Stadium/Auditorium)	Communications (Bus service, railway station, waterway)
1	2	3	4	5	6	7	8	9	10	11	12	13
11	Wote (00049200)	-	19	4	- P(5-10) M(5-10) C(10+)	CHW H(10+) MCW(10+) PHC(10+)	T S SS-T	- PO(5-10) PH(10+)	- CM(10+) CP(10+)	- ACS(10+) NCS(10+) OCS(10+)	- CV(10+) SP(10+) ST(10+)	- BS(5-10) RS(10+) NW(10+)
12	Yashing (00049300)	-	51	11	- P(<5) M(<5) C(10+)	CHW H(10+) MCW(10+) PHC(10+)	T S SS-T	- PO(<5) PH(10+)	- CM(10+) CP(10+)	- ACS(10+) NCS(10+) OCS(10+)	- CV(10+) SP(10+) ST(10+)	- BS(<5) RS(10+) NW(10+)
13	New Sapong (00049400)	-	122	21	- P(<5) M(<5) C(10+)	CHW H(10+) MCW(10+) PHC(10+)	T S SS-T	- PO(10+) PH(10+)	- CM(10+) CP(10+)	- ACS(10+) NCS(10+) OCS(10+)	- CV(10+) SP(10+) ST(10+)	- BS(10+) RS(10+) NW(10+)
14	Silla (00049500)	-	143	28	P AC M(10+) C(10+)	CHW H(10+) MCW(10+) PHC(10+)	T S SS-T	- PO(10+) PH(10+)	- CM(10+) CP(10+)	- ACS(10+) NCS(10+) OCS(10+)	- CV(10+) SP(10+) ST(10+)	- BS(10+) RS(10+) NW(10+)
15	Yangse (00049600)	-	518	87	- P(10+) M(10+) C(10+)	CHW H(10+) MCW(10+) PHC(10+)	T S SS-T	- PO(10+) PH(10+)	- CM(10+) CP(10+)	- ACS(10+) NCS(10+) OCS(10+)	- CV(10+) SP(10+) ST(10+)	- BS(10+) RS(10+) NW(10+)
16	Mongrang (00049700)	-	36	9	- P(<5) M(<5) C(10+)	CHW H(10+) MCW(10+) PHC(10+)	T S SS-T	- PO(10+) PH(10+)	- CM(10+) CP(10+)	- ACS(10+) NCS(10+) OCS(10+)	- CV(10+) SP(10+) ST(10+)	- BS(10+) RS(10+) NW(10+)
17	Richukrong H.Q. (00049800)	-	31	6	P M C(10+)	CHW H(10+) MCW(10+) PHC(10+)	T S SS-T	- PO(10+) PH(10+)	- CM(10+) CP(10+)	- ACS(10+) NCS(10+) OCS(10+)	- CV(10+) SP(10+) ST(10+)	- BS(10+) RS(10+) NW(10+)
18	Rang (00049900)	-	181	36	P AC M(5-10) C(10+)	- H(5-10) MCW(5-10) PHC(5-10)	T C S SS-T	- PO(5-10) PH(5-10)	- CM(5-10) CP(5-10)	- ACS(5-10) NCS(5-10) OCS(5-10)	- CV(5-10) SP(5-10) ST(5-10)	- BS(5-10) RS(10+) NW(10+)
19	Patiwa (00050000)	-	116	27	- P(5-10) M(5-10) C(10+)	- H(5-10) MCW(5-10) PHC(5-10)	T S SS-T	- PO(5-10) PH(5-10)	- CM(5-10) CP(5-10)	- ACS(5-10) NCS(5-10) OCS(5-10)	- CV(5-10) SP(5-10) ST(5-10)	- BS(5-10) RS(10+) NW(10+)
20	Tata Tara (00050100)	-	193	34	P AC M(5-10) C(10+)	CHW H(5-10) MCW(5-10) PHC(5-10)	T S SS-T	- PO(5-10) PH(5-10)	- CM(5-10) CP(5-10)	- ACS(5-10) NCS(5-10) OCS(5-10)	- CV(5-10) SP(5-10) ST(5-10)	- BS(5-10) RS(10+) NW(10+)

VILLAGE DIRECTORY

Village Directory
Land Use (As on 1999)

Land use (i.e. area under different types of land use in hectare)													
Approach to village	Nearest town & distance (in km)	Power supply	News paper / Magazine	Most important commodity manufactured	Forest	Cultivable land		Total area under Jhum cultivation	Period of Rotation	Main crops under Jhum cultivation	Area not available for cultivation	Name of village	Serial number
						Wet rice cultivation (by source)	Dry rice cultivation						
14	15	16	17	18	19	20 (a)	20 (b)	21 (a)	21 (b)	22	23	2	1
PR FP	Seppa (41)	-	-	-	-	-	-	-	5 - 11 Yrs.	Paddy, Maize, Millet	-	Wote	11
PR	Seppa (36)	ED	-	-	-	-	-	-	5 - 11 Yrs.	Paddy, Maize, Millet	-	Yashing	12
PR	Seppa (53)	ED	-	-	-	-	-	-	5 - 11 Yrs.	Paddy, Maize, Millet	-	New Sapong	13
PR FP	Seppa (47)	-	-	-	-	-	-	-	5 - 11 Yrs.	Paddy, Maize, Millet	-	Silla	14
PR	Seppa (45)	ED	-	-	-	-	-	-	5 - 11 Yrs.	Paddy, Maize, Millet	-	Yangse	15
PR FP	Seppa (56)	-	-	-	-	-	-	-	5 - 11 Yrs.	Paddy, Maize, Millet	-	Mongrang	16
PR FP	Seppa (54)	-	-	-	-	-	-	-	5 - 11 Yrs.	Paddy, Maize, Millet	-	Richukrong H.Q.	17
FP	Seppa (5)	ED EO	-	-	-	-	-	-	5 - 11 Yrs.	Paddy, Maize, Millet	-	Rang	18
FP	Seppa (5)	ED	-	-	-	-	-	-	5 - 11 Yrs.	Paddy, Maize, Millet	-	Patiwa	19
PR FP	Seppa (5)	-	-	-	-	-	-	-	5 - 11 Yrs.	Paddy, Maize, Millet	-	Tata Tara	20

**Census of India 2001 -
Amenities and**

Amenities available (if not available within the village, a dash (-) is shown in the column and next to it in brackets the distance in broad ranges viz. < 5 kms., 5-10 kms. and 10+ kms of the nearest place where the facility is available is given)

Serial number	Name of village & Location code	Total area of the village (in hectare)	Total population (2001 Census)	Number of households (2001 Census)	Educational	Medical	Drinking water	Post, telegraph and telephone	Commercial and co-operative banks	Agricultural, non-agricultural and other credit societies	Recreational & cultural facilities (Cinema/Video hall, Sports club, Stadium/Auditorium)	Communications (Bus service, railway station, waterway)
1	2	3	4	5	6	7	8	9	10	11	12	13
21	Kakukao (00050200)	-	253	54	P AC M(5-10) C(10+)	CHW H(5-10) MCW(5-10) PHC(5-10)	T S SS-T	- PO(5-10) PH(5-10)	- CM(5-10) CP(5-10)	- ACS(5-10) NCS(5-10) OCS(5-10)	- CV(5-10) SP(5-10) ST(5-10)	BS RS(10+) NW(10+)
22	Nepuwa (00050300)	-	109	26	P AC M(5-10) C(10+)	CHW H(5-10) MCW(5-10) PHC(5-10)	T S SS-T	- PO(5-10) PH(5-10)	- CM(5-10) CP(5-10)	- ACS(5-10) NCS(5-10) OCS(5-10)	- CV(5-10) SP(5-10) ST(5-10)	BS RS(10+) NW(10+)
23	Tangma (00050400)	-	153	30	- P(5-10) M(5-10) C(10+)	CHW H(5-10) MCW(5-10) PHC(5-10)	T S SS-T	- PO(5-10) PH(5-10)	- CM(5-10) CP(5-10)	- ACS(5-10) NCS(5-10) OCS(5-10)	- CV(5-10) SP(5-10) ST(5-10)	- BS(5-10) RS(10+) NW(10+)
24	Narangawa (00050500)	-	53	13	P AC M(5-10) C(10+)	CHW H(5-10) MCW(5-10) PHC(5-10)	T S SS-T	- PO(5-10) PH(5-10)	- CM(5-10) CP(5-10)	- ACS(5-10) NCS(5-10) OCS(5-10)	- CV(5-10) SP(5-10) ST(5-10)	- BS(5-10) RS(10+) NW(10+)
25	Wessang (00050600)	-	144	32	- P(<5) M(<5) C(10+)	CHW H(5-10) MCW(5-10) PHC(5-10)	T S SS-T	PH(3) PO(<5)	- CM(5-10) CP(5-10)	- ACS(5-10) NCS(5-10) OCS(5-10)	- CV(5-10) SP(5-10) ST(5-10)	BS RS(10+) NW(10+)
26	Pampoli (00050700)	-	349	74	P M AC C(10+)	CHW H(5-10) MCW(5-10) PHC(5-10)	T S SS-T	PO PH(<5)	- CM(5-10) CP(5-10)	- ACS(5-10) NCS(5-10) OCS(5-10)	- CV(5-10) SP(5-10) ST(5-10)	BS RS(10+) NW(10+)
27	Tarang Yangse (00050800)	-	175	39	P AC M(<5) C(10+)	CHW H(5-10) MCW(5-10) PHC(5-10)	T S SS-T	- PO(<5) PH(<5)	- CM(5-10) CP(5-10)	- ACS(5-10) NCS(5-10) OCS(5-10)	- CV(5-10) SP(5-10) ST(5-10)	- BS(<5) RS(10+) NW(10+)
28	Nichoba (00050900)	-	98	18	P AC M(<5) C(10+)	CHW H(10+) MCW(10+) PHC(10+)	T S SS-T	- PO(10+) PH(10+)	- CM(10+) CP(10+)	- ACS(10+) NCS(10+) OCS(10+)	- CV(10+) SP(10+) ST(10+)	- BS(<5) RS(10+) NW(10+)
29	Fencheja – Yati (00051000)	-	185	33	AC P(<5) M(<5) C(10+)	CHW H(10+) MCW(10+) PHC(5-10)	T S SS-T	- PO(<5) PH(<5)	- CM(5-10) CP(5-10)	- ACS(5-10) NCS(5-10) OCS(5-10)	- CV(5-10) SP(5-10) ST(5-10)	BS RS(10+) NW(10+)
30	Fengche (00051100)	-	234	41	P M S AC C(10+)	CHW H(10+) MCW(10+) PHC(10+)	T S SS-T	- PO(5-10) PH(10+)	- CM(10+) CP(10+)	- ACS(10+) NCS(10+) OCS(10+)	- CV(10+) SP(10+) ST(10+)	- BS(5-10) RS(10+) NW(10+)

VILLAGE DIRECTORY

Village Directory
Land Use (As on 1999)

Land use (i.e. area under different types of land use in hectare)													
Approach to village	Nearest town & distance (in km)	Power supply	News paper / Magazine	Most important commodity manufactured	Forest	Cultivable land		Total area under Jhum cultivation	Period of Rotation	Main crops under Jhum cultivation	Area not available for cultivation	Name of village	Serial number
						Wet rice cultivation (by source)	Dry rice cultivation						
14	15	16	17	18	19	20 (a)	20 (b)	21 (a)	21 (b)	22	23	2	1
FP	Seppa (5)	ED	-	-	-	-	-	-	5 - 11 Yrs.	Paddy, Maize, Millet	-	Kakukao	21
PR	Seppa (9)	ED	-	-	-	-	-	-	5 - 11 Yrs.	Paddy, Maize, Millet	-	Nepuwa	22
FP	Seppa (8)	-	-	-	-	-	-	-	5 - 11 Yrs.	Paddy, Maize, Millet	-	Tangma	23
FP	Seppa (8)	-	-	-	-	-	-	-	5 - 11 Yrs.	Paddy, Maize, Millet	-	Narangawa	24
PR	Seppa (5)	ED	-	-	-	-	-	-	5 - 11 Yrs.	Paddy, Maize, Millet	-	Wessang	25
PR	Seppa (8)	ED	-	-	-	-	-	-	5 - 11 Yrs.	Paddy, Maize, Millet	-	Pampoli	26
FP	Seppa (5)	ED EO	-	-	-	-	-	-	5 - 11 Yrs.	Paddy, Maize, Millet	-	Tarang Yangse	27
PR FP	Seppa (12)	-	-	-	-	-	-	-	5 - 11 Yrs.	Paddy, Maize, Millet	-	Nichoba	28
PR	Seppa (9)	ED EO	-	-	-	-	-	-	5 - 11 Yrs.	Paddy, Maize, Millet	-	Fencheja – Yati	29
PR MR FP	Seppa (18)	ED EO	-	-	-	-	-	-	5 - 11 Yrs.	Paddy, Maize, Millet	-	Fengche	30

Census of India 2001 -

Amenities and

Amenities available (if not available within the village, a dash (-) is shown in the column and next to it in brackets the distance in broad ranges viz. < 5 kms., 5-10 kms. and 10+ kms of the nearest place where the facility is available is given)

Serial number	Name of village & Location code	Total area of the village (in hectare)	Total population (2001 Census)	Number of households (2001 Census)	Educational	Medical	Drinking water	Post, telegraph and telephone	Commercial and co-operative banks	Agricultural, non-agricultural and other credit societies	Recreational & cultural facilities (Cinema/Video hall, Sports club, Stadium/Auditorium)	Communications (Bus service, railway station, waterway)
1	2	3	4	5	6	7	8	9	10	11	12	13
31	Kafla (00051200)	-	131	29	- P(5-10) M(5-10) C(10+)	CHW H(10+) MCW(10+) PHC(10+)	T S SS-T	- PO(5-10) PH(10+)	- CM(10+) CP(10+)	- ACS(10+) NCS(10+) OCS(10+)	- CV(10+) SP(10+) ST(10+)	BS RS(10+) NW(10+)
32	Lelung (00051300)	-	105	20	- P(5-10) M(5-10) C(10+)	- H(10+) MCW(10+) PHC(10+)	T S SS-T	- PO(5-10) PH(10+)	- CM(10+) CP(10+)	- ACS(10+) NCS(10+) OCS(10+)	- CV(10+) SP(10+) ST(10+)	- BS(5-10) RS(10+) NW(10+)
33	Champing (00051400)	-	106	19	- P(<5) M(<5) C(10+)	CHW H(10+) MCW(10+) PHC(10+)	T S SS-T	- PO(5-10) PH(10+)	- CM(10+) CP(10+)	- ACS(10+) NCS(10+) OCS(10+)	- CV(10+) SP(10+) ST(10+)	- BS(<5) RS(10+) NW(10+)
34	Watte (00051500)	-	104	19	P AC M(<5) C(10+)	CHW H(10+) MCW(10+) PHC(10+)	T S SS-T	- PO(10+) PH(10+)	- CM(10+) CP(10+)	- ACS(10+) NCS(10+) OCS(10+)	- CV(10+) SP(10+) ST(10+)	- BS(<5) RS(10+) NW(10+)
35	Neking (00051600)	-	148	26	- P(5-10) M(5-10) C(10+)	CHW H(10+) MCW(10+) PHC(10+)	T S SS-T	- PO(10+) PH(10+)	- CM(10+) CP(10+)	- ACS(10+) NCS(10+) OCS(10+)	- CV(10+) SP(10+) ST(10+)	- BS(<5) RS(10+) NW(10+)
36	Kotto (00051700)	-	115	25	P AC M(5-10) C(10+)	PHC H(5-10) MCW(5-10)	T S SS-T	- PO(5-10) PH(5-10)	- CM(10+) CP(10+)	- ACS(10+) NCS(10+) OCS(10+)	- CV(5-10) SP(5-10) ST(5-10)	- BS(5-10) RS(10+) NW(10+)
37	Ningcho (00051800)	-	199	32	P AC M(10+) C(10+)	CHW H(10+) MCW(10+) PHC(10+)	T S SS-T	- PO(10+) PH(10+)	- CM(10+) CP(10+)	- ACS(10+) NCS(10+) OCS(10+)	- CV(10+) SP(10+) ST(10+)	- BS(5-10) RS(10+) NW(10+)
38	Kamrung (Neping) (00051900)	-	170	27	AC P(10+) M(10+) C(10+)	CHW H(10+) MCW(10+) PHC(10+)	T S SS-T	- PO(10+) PH(10+)	- CM(10+) CP(10+)	- ACS(10+) NCS(10+) OCS(10+)	- CV(10+) SP(10+) ST(10+)	- BS(5-10) RS(10+) NW(10+)
39	Seba (00052000)	-	367	57	P AC M(10+) C(10+)	- H(10+) MCW(10+) PHC(10+)	T S SS-T	- PO(10+) PH(10+)	- CM(10+) CP(10+)	- ACS(10+) NCS(10+) OCS(10+)	- CV(10+) SP(10+) ST(10+)	- BS(5-10) RS(10+) NW(10+)
40	Lumdung (00052100)	-	605	108	P M AC C(10+)	CHW H(10+) MCW(10+) PHC(10+)	T S SS-T	- PO(10+) PH(10+)	- CM(10+) CP(10+)	- ACS(10+) NCS(10+) OCS(10+)	- CV(10+) SP(10+) ST(10+)	- BS(<5) RS(10+) NW(10+)
41	Pipukoro (00052200)	-	99	18	P M AC C(10+)	- H(10+) MCW(10+) PHC(10+)	T S SS-T	PO PH(10+)	- CM(10+) CP(10+)	- ACS(10+) NCS(10+) OCS(10+)	- CV(10+) SP(10+) ST(10+)	BS RS(10+) NW(10+)

VILLAGE DIRECTORY

Village Directory
Land Use (As on 1999)

Land use (i.e. area under different types of land use in hectare)													
Approach to village	Nearest town & distance (in km)	Power supply	News paper / Magazine	Most important commodity manufactured	Forest	Cultivable land		Total area under Jhum cultivation	Period of Rotation	Main crops under Jhum cultivation	Area not available for cultivation	Name of village	Serial number
						Wet rice cultivation (by source)	Dry rice cultivation						
14	15	16	17	18	19	20 (a)	20 (b)	21 (a)	21 (b)	22	23	2	1
PR	Seppa (18)	ED EO	-	-	-	-	-	-	5 - 11 Yrs.	Paddy, Maize, Millet	-	Kafla	31
PR FP	Seppa (24)	-	-	-	-	-	-	-	5 - 11 Yrs.	Paddy, Maize, Millet	-	Lelung	32
PR FP	Seppa (24)	-	-	-	-	-	-	-	5 - 11 Yrs.	Paddy, Maize, Millet	-	Champing	33
PR FP	Seppa (24)	ED	-	-	-	-	-	-	5 - 11 Yrs.	Paddy, Maize, Millet	-	Watte	34
PR FP	Seppa (23)	-	-	-	-	-	-	-	5 - 11 Yrs.	Paddy, Maize, Millet	-	Neking	35
FP	Seppa (8)	-	-	-	-	-	-	-	5 - 11 Yrs.	Paddy, Maize, Millet	-	Kotto	36
FP	Seppa (35)	-	-	-	-	-	-	-	5 - 11 Yrs.	Paddy, Maize, Millet	-	Ningcho	37
FP	Seppa (25)	-	-	-	-	-	-	-	5 - 11 Yrs.	Paddy, Maize, Millet	-	Kamrung (Neping)	38
PR FP	Seppa (39)	-	-	-	-	-	-	-	5 - 11 Yrs.	Paddy, Maize, Millet	-	Seba	39
PR	Seppa (22)	-	-	-	-	-	-	-	5 - 11 Yrs.	Paddy, Maize, Millet	-	Lumdung	40
PR FP	Seppa (22)	-	-	-	-	-	-	-	5 - 11 Yrs.	Paddy, Maize, Millet	-	Pipukoro	41

**Census of India 2001 -
Amenities and**

Amenities available (if not available within the village, a dash (-) is shown in the column and next to it in brackets the distance in broad ranges viz. < 5 kms., 5-10 kms. and 10+ kms of the nearest place where the facility is available is given)

Serial number	Name of village & Location code	Total area of the village (in hectare)	Total population (2001 Census)	Number of households (2001 Census)	Educational	Medical	Drinking water	Post, telegraph and telephone	Commercial and co-operative banks	Agricultural, non-agricultural and other credit societies	Recreational & cultural facilities (Cinema/Video hall, Sports club, Stadium/Auditorium)	Communications (Bus service, railway station, waterway)
1	2	3	4	5	6	7	8	9	10	11	12	13
42	Nere (00052300)	-	528	87	P M(10+) C(10+)	CHW H(10+) MCW(10+) PHC(10+)	T S SS-T	- PO(5-10) PH(10+)	- CM(10+) CP(10+)	- ACS(10+) NCS(10+) OCS(10+)	- CV(10+) SP(10+) ST(10+)	- BS(5-10) RS(10+) NW(10+)
43	Patha (00052400)	-	56	11	- P(<5) M(<5) C(10+)	CHW H(10+) MCW(10+) PHC(10+)	T S SS-T	- PO(10+) PH(10+)	- CM(10+) CP(10+)	- ACS(10+) NCS(10+) OCS(10+)	- CV(10+) SP(10+) ST(10+)	- BS(<5) RS(10+) NW(10+)
44	Loffa (00052500)	-	281	63	P M(<5) C(10+)	CHW H(10+) MCW(10+) PHC(10+)	T S SS-T	- PO(10+) PH(10+)	- CM(10+) CP(10+)	- ACS(10+) NCS(10+) OCS(10+)	- CV(10+) SP(10+) ST(10+)	- BS(5-10) RS(10+) NW(10+)
45	Lachung Yangsey (00052600)	-	97	24	- P(5-10) M(<5) C(10+)	CHW H(10+) MCW(10+) PHC(10+)	T S SS-T	- PO(10+) PH(10+)	- CM(10+) CP(10+)	- ACS(10+) NCS(10+) OCS(10+)	- CV(10+) SP(10+) ST(10+)	- BS(5-10) RS(10+) NW(10+)
46	Hamba – Pinda (00052700)	-	226	48	P AC M(5-10) C(10+)	CHW H(10+) MCW(10+) PHC(10+)	T S SS-T	- PO(10+) PH(10+)	- CM(10+) CP(10+)	- ACS(10+) NCS(10+) OCS(10+)	- CV(10+) SP(10+) ST(10+)	- BS(10+) RS(10+) NW(10+)
47	Kamsa (00052800)	-	155	29	P AC M(<5) C(10+)	CHW H(10+) MCW(10+) PHC(10+)	T TK S SS-T	- PO(10+) PH(10+)	- CM(10+) CP(10+)	- ACS(10+) NCS(10+) OCS(10+)	- CV(10+) SP(10+) ST(10+)	- BS(5-10) RS(10+) NW(10+)
48	Richa (00052900)	-	65	15	- P(5-10) M(10+) C(10+)	CHW H(10+) MCW(10+) PHC(10+)	T S SS-T	- PO(10+) PH(10+)	- CM(10+) CP(10+)	- ACS(10+) NCS(10+) OCS(10+)	- CV(10+) SP(10+) ST(10+)	- BS(<5) RS(10+) NW(10+)
49	Wesly (00053000)	-	135	30	P AC M(5-10) C(10+)	CHW H(10+) MCW(10+) PHC(10+)	T S SS-T	- PO(<5) PH(10+)	- CM(10+) CP(10+)	- ACS(10+) NCS(10+) OCS(10+)	- CV(10+) SP(10+) ST(10+)	- BS(<5) RS(10+) NW(10+)
50	Tallong – I (00053100)	-	115	27	P AC M(5-10) C(10+)	RMP H(10+) MCW(10+) PHC(10+)	S SS-S	- PO(10+) PH(10+)	- CM(10+) CP(10+)	- ACS(10+) NCS(10+) OCS(10+)	- CV(10+) SP(10+) ST(10+)	- BS(10+) RS(10+) NW(10+)
51	Tallong – Ii (00053200)	-	115	26	- P(<5) M(5-10) C(10+)	CHW H(10+) MCW(10+) PHC(10+)	T S SS-T	- PO(10+) PH(10+)	- CM(10+) CP(10+)	- ACS(10+) NCS(10+) OCS(10+)	- CV(10+) SP(10+) ST(10+)	- BS(10+) RS(10+) NW(10+)

VILLAGE DIRECTORY

Village Directory
Land Use (As on 1999)

Land use (i.e. area under different types of land use in hectare)													
Approach to village	Nearest town & distance (in km)	Power supply	News paper / Magazine	Most important commodity manufactured	Forest	Cultivable land			Period of Rotation	Main crop s under Jhum cultivation	Area not available for cultivation	Name of village	Serial number
						Wet rice cultivation (by source)	Dry rice cultivation	Total area under Jhum cultivation					
14	15	16	17	18	19	20 (a)	20 (b)	21 (a)	21 (b)	22	23	2	1
FP	Seppa (30)	-	-	-	-	-	-	-	5 - 11 Yrs.	Paddy, Maize, Millet	-	Nere	42
FP	Seppa (36)	-	-	-	-	-	-	-	5 - 11 Yrs.	Paddy, Maize, Millet	-	Patha	43
PR FP	Seppa (12)	-	-	-	-	-	-	-	5 - 11 Yrs.	Paddy, Maize, Millet	-	Loffa	44
PR FP	Seppa (16)	-	-	-	-	-	-	-	5 - 11 Yrs.	Paddy, Maize, Millet	-	Lachung Yangsey	45
PR FP	Seppa (20)	-	-	-	-	-	-	-	5 - 11 Yrs.	Paddy, Maize, Millet	-	Hamba – Pinda	46
PR FP	Seppa (14)	-	-	-	-	-	-	-	5 - 11 Yrs.	Paddy, Maize, Millet	-	Kamsa	47
PR FP	Seppa (14)	-	-	-	-	-	-	-	5 - 11 Yrs.	Paddy, Maize, Millet	-	Richa	48
PR FP	Seppa (14)	-	-	-	-	-	-	-	5 - 11 Yrs.	Paddy, Maize, Millet	-	Weshy	49
PR FP	Seppa (20)	-	-	-	-	-	-	-	5 - 11 Yrs.	Paddy, Maize, Millet	-	Tallong – I	50
PR FP	Seppa (20)	-	-	-	-	-	-	-	5 - 11 Yrs.	Paddy, Maize, Millet	-	Tallong – Ii	51

**Census of India 2001 -
Amenities and**

Amenities available (if not available within the village, a dash (-) is shown in the column and next to it in brackets the distance in broad ranges viz. < 5 kms., 5-10 kms. and 10+ kms of the nearest place where the facility is available is given)

Serial number	Name of village & Location code	Total area of the village (in hectare)	Total population (2001 Census)	Number of households (2001 Census)	Educational	Medical	Drinking water	Post, telegraph and telephone	Commercial and co-operative banks	Agricultural, non-agricultural and other credit societies	Recreational & cultural facilities (Cinema/Video hall, Sports club, Stadium/Auditorium)	Communications (Bus service, railway station, waterway)
1	2	3	4	5	6	7	8	9	10	11	12	13
52	Sengriwa (00053300)	-	309	51	- P(<5) M(<5) C(10+)	CHW H(5-10) MCW(5-10) PHC(5-10)	T S SS-T	- PO(5-10) PH(5-10)	- CM(5-10) CP(5-10)	- ACS(5-10) NCS(5-10) OCS(5-10)	- CV(5-10) SP(5-10) ST(5-10)	BS RS(10+) NW(10+)
53	Mebuwa - I (00053400)	-	30	8	P M AC C(10+)	CHW H(5-10) MCW(5-10) PHC(5-10)	T S SS-T	- PO(5-10) PH(5-10)	- CM(5-10) CP(5-10)	- ACS(5-10) NCS(5-10) OCS(5-10)	- CV(5-10) SP(5-10) ST(5-10)	BS RS(10+) NW(10+)
54	Mebuwa - Ii (00053500)	-	39	10	- P(<5) M(<5) C(10+)	CHW H(5-10) MCW(5-10) PHC(5-10)	T S SS-T	- PO(5-10) PH(5-10)	- CM(5-10) CP(5-10)	- ACS(5-10) NCS(5-10) OCS(5-10)	- CV(5-10) SP(5-10) ST(5-10)	- BS(<5) RS(10+) NW(10+)
55	Mebuwa - Iii (00053600)	-	60	12	- P(<5) M(<5) C(10+)	CHW H(5-10) MCW(5-10) PHC(5-10)	T S SS-T	- PO(5-10) PH(5-10)	- CM(10+) CP(10+)	- ACS(10+) NCS(10+) OCS(10+)	- CV(10+) SP(10+) ST(10+)	- BS(<5) RS(10+) NW(10+)
56	Mogkhra (00053700)	-	207	40	- P(<5) M(<5) C(10+)	- H(10+) MCW(10+) PHC(10+)	T S SS-T	- PO(10+) PH(5-10)	- CM(10+) CP(10+)	- ACS(10+) NCS(10+) OCS(10+)	- CV(10+) SP(10+) ST(10+)	- BS(<5) RS(10+) NW(10+)
57	Yiwa (00053800)	-	34	8	- P(<5) M(<5) C(10+)	CHW H(5-10) MCW(5-10) PHC(5-10)	T S SS-T	- PO(5-10) PH(5-10)	- CM(5-10) CP(5-10)	- ACS(5-10) NCS(5-10) OCS(5-10)	- CV(5-10) SP(5-10) ST(5-10)	- BS(<5) RS(10+) NW(10+)
58	Pabua (00053900)	-	180	34	P M AC C(10+)	- H(5-10) MCW(5-10) PHC(5-10)	T S SS-T	- PO(5-10) PH(5-10)	- CM(5-10) CP(5-10)	- ACS(5-10) NCS(5-10) OCS(5-10)	- CV(5-10) SP(5-10) ST(5-10)	- BS(5-10) RS(10+) NW(10+)
59	Donigaon (00054000)	-	196	42	P AC M(5-10) C(10+)	CHW H(5-10) MCW(5-10) PHC(5-10)	T S SS-T	- PO(5-10) PH(5-10)	- CM(5-10) CP(5-10)	- ACS(5-10) NCS(5-10) OCS(5-10)	- CV(5-10) SP(5-10) ST(5-10)	- BS(5-10) RS(10+) NW(10+)
60	Tassomlora (00054100)	-	239	50	P AC M(5-10) C(10+)	CHW H(5-10) MCW(5-10) PHC(5-10)	T S SS-T	- PO(5-10) PH(5-10)	- CM(5-10) CP(5-10)	- ACS(5-10) NCS(5-10) OCS(5-10)	- CV(5-10) SP(5-10) ST(5-10)	- BS(5-10) RS(10+) NW(10+)
61	Serewa (00054200)	-	119	29	P AC M(10+) C(10+)	CHW H(10+) MCW(10+) PHC(10+)	T S SS-T	- PO(10+) PH(10+)	- CM(10+) CP(10+)	- ACS(10+) NCS(10+) OCS(10+)	- CV(10+) SP(10+) ST(10+)	- BS(10+) RS(10+) NW(10+)

VILLAGE DIRECTORY

Village Directory
Land Use (As on 1999)

Land use (i.e. area under different types of land use in hectare)													
Approach to village	Nearest town & distance (in km)	Power supply	News paper / Magazine	Most important commodity manufactured	Forest	Cultivable land			Period of Rotation	Main crop s under Jhum cultivation	Area not available for cultivation	Name of village	Serial number
						Wet rice cultivation (by source)	Dry rice cultivation	Total area under Jhum cultivation					
14	15	16	17	18	19	20 (a)	20 (b)	21 (a)	21 (b)	22	23	2	1
PR FP	Seppa (1)	-	-	-	-	-	-	-	5 - 11 Yrs.	Paddy, Maize, Millet	-	Sengriwa	52
PR FP	Seppa (8)	ED EO	-	-	-	-	-	-	5 - 11 Yrs.	Paddy, Maize, Millet	-	Mebuwa - I	53
PR FP	Seppa (9)	ED	-	-	-	-	-	-	5 - 11 Yrs.	Paddy, Maize, Millet	-	Mebuwa - Ii	54
PR FP	Seppa (9)	ED	-	-	-	-	-	-	5 - 11 Yrs.	Paddy, Maize, Millet	-	Mebuwa - Iii	55
PR FP	Seppa (12)	-	-	-	-	-	-	-	5 - 11 Yrs.	Paddy, Maize, Millet	-	Mogkhra	56
PR	Seppa (8)	ED	-	-	-	-	-	-	5 - 11 Yrs.	Paddy, Maize, Millet	-	Yiwa	57
PR FP	Seppa (9)	-	-	-	-	-	-	-	5 - 11 Yrs.	Paddy, Maize, Millet	-	Pabua	58
PR FP	Seppa (5)	ED	-	-	-	-	-	-	5 - 11 Yrs.	Paddy, Maize, Millet	-	Donigaon	59
FP	Seppa (9)	EO	-	-	-	-	-	-	5 - 11 Yrs.	Paddy, Maize, Millet	-	Tassomlora	60
PR FP	Seppa (18)	-	-	-	-	-	-	-	5 - 11 Yrs.	Paddy, Maize, Millet	-	Serewa	61

Census of India 2001 -

Amenities and

Amenities available (if not available within the village, a dash (-) is shown in the column and next to it in brackets the distance in broad ranges viz. < 5 kms., 5-10 kms. and 10+ kms of the nearest place where the facility is available is given)

Serial number	Name of village & Location code	Total area of the village (in hectare)	Total population (2001 Census)	Number of households (2001 Census)	Educational	Medical	Drinking water	Post, telegraph and telephone	Commercial and co-operative banks	Agricultural, non-agricultural and other credit societies	Recreational & cultural facilities (Cinema/Video hall, Sports club, Stadium/Auditorium)	Communications (Bus service, railway station, waterway)
1	2	3	4	5	6	7	8	9	10	11	12	13
62	Nerewa (00054300)	-	105	29	P AC M(10+) C(10+)	CHW H(10+) MCW(10+) PHC(10+)	T S SS-T	- PO(10+) PH(10+)	- CM(10+) CP(10+)	- ACS(10+) NCS(10+) OCS(10+)	- CV(10+) SP(10+) ST(10+)	- BS(10+) RS(10+) NW(10+)
63	Jejudada (00054400)	-	221	59	P M AC C(10+)	CHW H(10+) MCW(10+) PHC(10+)	T S SS-T	- PO(10+) PH(10+)	- CM(10+) CP(10+)	- ACS(10+) NCS(10+) OCS(10+)	- CV(10+) SP(10+) ST(10+)	- BS(10+) RS(10+) NW(10+)
64	Laimoya (00054500)	-	99	24	P M AC C(10+)	CHW H(10+) MCW(10+) PHC(10+)	T S SS-T	- PO(10+) PH(10+)	- CM(10+) CP(10+)	- ACS(10+) NCS(10+) OCS(10+)	- CV(10+) SP(10+) ST(10+)	- BS(10+) RS(10+) NW(10+)
65	Rokjiwa (Tapipu) (00054600)	-	28	5	- P(<5) M(<5) C(10+)	CHW H(5-10) MCW(5-10) PHC(5-10)	T S SS-T	- PO(5- 10) PH(5- 10)	- CM(5-10) CP(5-10)	- ACS(5-10) NCS(5-10) OCS(5-10)	- CV(5-10) SP(5-10) ST(5-10)	- BS(< 5) RS(10+) NW(10+)
66	Pakoti (00054700)	-	188	33	P M AC C(10+)	CHW H(5-10) MCW(5-10) PHC(5-10)	T S SS-T	- PO(5- 10) PH(5- 10)	- CM(5-10) CP(5-10)	- ACS(5-10) NCS(5-10) OCS(5-10)	- CV(5-10) SP(5-10) ST(5-10)	- BS(< 5) RS(10+) NW(10+)
67	Pachi Camp (00054800)	-	227	48	P M AC C(10+)	PHC CHW H(10+) MCW(10+)	T S SS-T	- PO(10+) PH(10+)	- CM(10+) CP(10+)	- ACS(10+) NCS(10+) OCS(10+)	- CV(10+) SP(10+) ST(10+)	BS RS(10+) NW(10+)
68	Tallong – Iii (00054900)	-	24	5	P AC M(10+) C(10+)	CHW H(10+) MCW(10+) PHC(10+)	T S SS-T	- PO(10+) PH(10+)	- CM(10+) CP(10+)	- ACS(10+) NCS(10+) OCS(10+)	- CV(10+) SP(10+) ST(10+)	- BS(5- 10) RS(10+) NW(10+)
69	Pollong (Paswa) (00055000)	-	42	11	- P(5-10) M(5-10) C(10+)	CHW H(5-10) MCW(5-10) PHC(5-10)	T S SS-T	- PO(5- 10) PH(5- 10)	- CM(5-10) CP(5-10)	- ACS(5-10) NCS(5-10) OCS(5-10)	- CV(5-10) SP(5-10) ST(5-10)	- BS(5- 10) RS(10+) NW(10+)
70	Neping (00055100)	-	125	24	- P(<5) M(<5) C(10+)	CHW H(10+) MCW(10+) PHC(10+)	T S SS-T	- PO(10+) PH(10+)	- CM(10+) CP(10+)	- ACS(10+) NCS(10+) OCS(10+)	- CV(10+) SP(10+) ST(10+)	- BS(< 5) RS(10+) NW(10+)
71	Ramgung (00055200)	-	47	11	- P(5-10) M(5-10) C(10+)	CHW H(10+) MCW(10+) PHC(10+)	T S SS-T	- PO(5- 10) PH(5- 10)	- CM(10+) CP(10+)	- ACS(10+) NCS(10+) OCS(10+)	- CV(10+) SP(10+) ST(10+)	BS RS(10+) NW(10+)
72	Sibibok (00055300)	-	136	23	AC P(<5) M(< 5) C(10+)	CHW H(5-10) MCW(5-10) PHC(5-10)	T SS-T	- PO(5- 10) PH(5- 10)	- CM(5-10) CP(5-10)	- ACS(5-10) NCS(5-10) OCS(5-10)	- CV(5-10) SP(5-10) ST(5-10)	- BS(5- 10) RS(10+) NW(10+)

VILLAGE DIRECTORY

Village Directory
Land Use (As on 1999)

Land use (i.e. area under different types of land use in hectare)													
Approach to village	Nearest town & distance (in km)	Power supply	News paper / Magazine	Most important commodity manufactured	Forest	Cultivable land			Period of Rotation	Main crops under Jhum cultivation	Area not available for cultivation	Name of village	Serial number
						Wet rice cultivation (by source)	Dry rice cultivation	Total area under Jhum cultivation					
14	15	16	17	18	19	20 (a)	20 (b)	21 (a)	21 (b)	22	23	2	1
FP	Seppa (20)	-	-	-	-	-	-	-	5 - 11 Yrs.	Paddy, Maize, Millet	-	Nerewa	62
FP	Seppa (20)	-	-	-	-	-	-	-	5 - 11 Yrs.	Paddy, Maize, Millet	-	Jejudada	63
FP	Seppa (18)	-	-	-	-	-	-	-	5 - 11 Yrs.	Paddy, Maize, Millet	-	Laimoya	64
PR FP	Seppa (8)	-	-	-	-	-	-	-	5 - 11 Yrs.	Paddy, Maize, Millet	-	Rokjiwa (Tapipu)	65
PR FP	Seppa (9)	ED	-	-	-	-	-	-	5 - 11 Yrs.	Paddy, Maize, Millet	-	Pakoti	66
PR	Seppa (20)	ED	-	-	-	-	-	-	5 - 11 Yrs.	Paddy, Maize, Millet	-	Pachi Camp	67
PR FP	Seppa (20)	-	-	-	-	-	-	-	5 - 11 Yrs.	Paddy, Maize, Millet	-	Tallong - Iii	68
PR FP	Seppa (6)	ED	-	-	-	-	-	-	5 - 11 Yrs.	Paddy, Maize, Millet	-	Pollong (Paswa)	69
PR FP	Seppa (12)	ED	-	-	-	-	-	-	5 - 11 Yrs.	Paddy, Maize, Millet	-	Neping	70
PR	Seppa (12)	ED	-	-	-	-	-	-	5 - 11 Yrs.	Paddy, Maize, Millet	-	Ramgung	71
PR FP	Seppa (8)	-	-	-	-	-	-	-	5 - 11 Yrs.	Paddy, Maize, Millet	-	Sibibok	72

**Census of India 2001 -
Amenities and**

Amenities available (if not available within the village, a dash (-) is shown in the column and next to it in brackets the distance in broad ranges viz. < 5 kms., 5-10 kms. and 10+ kms of the nearest place where the facility is available is given)

Serial number	Name of village & Location code	Total area of the village (in hectare)	Total population (2001 Census)	Number of households (2001 Census)	Educational	Medical	Drinking water	Post, telegraph and telephone	Commercial and co-operative banks	Agricultural, non-agricultural and other credit societies	Recreational & cultural facilities (Cinema/Video hall, Sports club, Stadium/Auditorium)	Communications (Bus service, railway station, waterway)
1	2	3	4	5	6	7	8	9	10	11	12	13
73	Mebua Camp (00055400)	-	206	44	- P(<5) M(<5) C(10+)	CHW H(5-10) MCW(5-10) PHC(5-10)	T S SS-T	- PO(5-10) PH(5-10)	- CM(5-10) CP(5-10)	- ACS(5-10) NCS(5-10) OCS(5-10)	- CV(5-10) SP(5-10) ST(5-10)	BS RS(10+) NW(10+)
74	12Th Mile Camp (00055500)	-	77	17	- P(<5) M(<5) C(10+)	CHW H(5-10) MCW(5-10) PHC(5-10)	T S SS-S	- PO(5-10) PH(5-10)	- CM(5-10) CP(5-10)	- ACS(5-10) NCS(5-10) OCS(5-10)	- CV(5-10) SP(5-10) ST(5-10)	BS RS(10+) NW(10+)
75	Nyari Welly Model Village (00055600)	-	158	34	- P(<5) M(<5) C(10+)	CHW H(5-10) MCW(5-10) PHC(5-10)	T S SS-S	- PO(5-10) PH(5-10)	- CM(5-10) CP(5-10)	- ACS(5-10) NCS(5-10) OCS(5-10)	- CV(5-10) SP(5-10) ST(5-10)	BS RS(10+) NW(10+)
76	Kampu (00055700)	-	44	9	- P(10+) M(10+) C(10+)	- H(10+) MCW(10+) PHC(10+)	T S SS-S	- PO(10+) PH(10+)	- CM(10+) CP(10+)	- ACS(10+) NCS(10+) OCS(10+)	- CV(10+) SP(10+) ST(10+)	BS(10+) RS(10+) NW(10+)
77	Pipu H.Q. (00061500)	-	413	91	P M C(10+)	DU CHW H(10+) MCW(10+) PHC(10+)	T O SS-T	PO PH(10+)	- CM(10+) CP(10+)	- ACS(10+) NCS(10+) OCS(10+)	- CV(10+) SP(10+) ST(10+)	BS(10+) RS(10+) NW(10+)
78	Harinablam (00061600)	-	104	25	- P(<5) M(<5) C(10+)	- H(10+) MCW(10+) PHC(10+)	T S SS-T	- PO(5-10) PH(10+)	- CM(10+) CP(10+)	- ACS(10+) NCS(10+) OCS(10+)	- CV(10+) SP(10+) ST(10+)	BS(10+) RS(10+) NW(10+)
79	Rigom (00061700)	-	38	7	- P(<5) M(<5) C(10+)	- H(10+) MCW(10+) PHC(10+)	T O SS-T	- PO(<5) PH(10+)	- CM(10+) CP(10+)	- ACS(10+) NCS(10+) OCS(10+)	- CV(10+) SP(10+) ST(10+)	BS(10+) RS(10+) NW(10+)
80	Doka (00061800)	-	202	48	P M(10+) C(10+)	- H(10+) MCW(10+) PHC(10+)	T S O SS-T	- PO(10+) PH(10+)	- CM(10+) CP(10+)	- ACS(10+) NCS(10+) OCS(10+)	- CV(10+) SP(10+) ST(10+)	BS(10+) RS(10+) NW(10+)
81	Ladu Sullung (00061900)	-	16	3	- P(10+) M(10+) C(10+)	- H(10+) MCW(10+) PHC(10+)	T S O SS-T	- PO(10+) PH(10+)	- CM(10+) CP(10+)	- ACS(10+) NCS(10+) OCS(10+)	- CV(10+) SP(10+) ST(10+)	BS(10+) RS(10+) NW(10+)
82	Fiago (00062000)	-	167	34	P M(10+) C(10+)	- H(10+) MCW(10+) PHC(10+)	T O SS-T	- PO(10+) PH(10+)	- CM(10+) CP(10+)	- ACS(10+) NCS(10+) OCS(10+)	- CV(10+) SP(10+) ST(10+)	BS(10+) RS(10+) NW(10+)

VILLAGE DIRECTORY

Village Directory
Land Use (As on 1999)

Land use (i.e. area under different types of land use in hectare)													
Approach to village	Nearest town & distance (in km)	Power supply	News paper / Magazine	Most important commodity manufactured	Forest	Cultivable land			Period of Rotation	Main crop s under Jhum cultivation	Area not available for cultivation	Name of village	Serial number
						Wet rice cultivation (by source)	Dry rice cultivation	Total area under Jhum cultivation					
14	15	16	17	18	19	20 (a)	20 (b)	21 (a)	21 (b)	22	23	2	1
PR FP	Seppa (8)	ED	-	-	-	-	-	-	5 - 11 Yrs.	Paddy, Maize, Millet	-	Mebua Camp	73
PR FP	Seppa (8)	ED	-	-	-	-	-	-	5 - 11 Yrs.	Paddy, Maize, Millet	-	12Th Mile Camp	74
PR FP	Seppa (8)	ED	-	-	-	-	-	-	5 - 11 Yrs.	Paddy, Maize, Millet	-	Nyari Welly Model Village	75
FP	Seppa (20)	-	-	-	-	-	-	-	5 - 11 Yrs.	Paddy, Maize, Millet	-	Kampu	76
FP	Seppa (58)	-	-	-	-	-	-	-	3 - 4 Yrs.	Paddy, Maize, Millet	-	Pipu H.Q.	77
FP	Seppa (58)	-	-	-	-	-	-	-	3 - 4 Yrs.	Paddy, Maize, Millet	-	Harinablam	78
FP	Seppa (60)	-	-	-	-	-	-	-	3 - 4 Yrs.	Paddy, Maize, Millet	-	Rigom	79
FP	Seppa (69)	-	-	-	-	-	-	-	3 - 4 Yrs.	Paddy, Maize, Millet	-	Doka	80
FP	Seppa (58)	-	-	-	-	-	-	-	3 - 4 Yrs.	Paddy, Maize, Millet	-	Ladu Sullung	81
FP	Seppa (58)	-	-	-	-	-	-	-	3 - 4 Yrs.	Paddy, Maize, Millet	-	Fiago	82

**Census of India 2001 -
Amenities and**

Amenities available (if not available within the village, a dash (-) is shown in the column and next to it in brackets the distance in broad ranges viz. < 5 kms., 5-10 kms. and 10+ kms of the nearest place where the facility is available is given)

Serial number	Name of village & Location code	Total area of the village (in hectare)	Total population (2001 Census)	Number of households (2001 Census)	Educational	Medical	Drinking water	Post, telegraph and telephone	Commercial and co-operative banks	Agricultural, non-agricultural and other credit societies	Recreational & cultural facilities (Cinema/Video hall, Sports club, Stadium/Auditorium)	Communications (Bus service, railway station, waterway)
1	2	3	4	5	6	7	8	9	10	11	12	13
83	Pania Sullung (00062100)	-	30	7	- P(5-10) M(10+) C(10+)	- H(10+) MCW(10+) PHC(10+)	S O SS-S	- PO(10+) PH(10+)	- CM(10+) CP(10+)	- ACS(10+) NCS(10+) OCS(10+)	- CV(10+) SP(10+) ST(10+)	- BS(10+) RS(10+) NW(10+)
84	Chege (00062200)	-	105	26	P M(5-10) C(10+)	- H(10+) MCW(10+) PHC(10+)	T O SS-T	- PO(5-10) PH(10+)	- CM(10+) CP(10+)	- ACS(10+) NCS(10+) OCS(10+)	- CV(10+) SP(10+) ST(10+)	- BS(10+) RS(10+) NW(10+)
85	Bokar (00062300)	-	192	51	P M(10+) C(10+)	- H(10+) MCW(10+) PHC(10+)	T O SS-T	- PO(10+) PH(10+)	- CM(10+) CP(10+)	- ACS(10+) NCS(10+) OCS(10+)	- CV(10+) SP(10+) ST(10+)	- BS(10+) RS(10+) NW(10+)
86	Lochung (00062400)	-	135	33	P M(10+) C(10+)	- H(10+) MCW(10+) PHC(10+)	T O SS-T	- PO(10+) PH(10+)	- CM(10+) CP(10+)	- ACS(10+) NCS(10+) OCS(10+)	- CV(10+) SP(10+) ST(10+)	- BS(10+) RS(10+) NW(10+)
87	Tabri (00062500)	-	184	41	P M(10+) C(10+)	- H(10+) MCW(10+) PHC(10+)	T O SS-T	- PO(10+) PH(10+)	- CM(10+) CP(10+)	- ACS(10+) NCS(10+) OCS(10+)	- CV(10+) SP(10+) ST(10+)	- BS(10+) RS(10+) NW(10+)
88	Fachang (00062600)	-	148	34	P M(< 5) C(10+)	- H(10+) MCW(10+) PHC(10+)	T SS-T	- PO(10+) PH(10+)	- CM(10+) CP(10+)	- ACS(10+) NCS(10+) OCS(10+)	- CV(10+) SP(10+) ST(10+)	- BS(10+) RS(10+) NW(10+)
89	Kapu Dada (00062700)	-	217	44	P M(10+) C(10+)	- H(10+) MCW(10+) PHC(10+)	T SS-T	- PO(10+) PH(10+)	- CM(10+) CP(10+)	- ACS(10+) NCS(10+) OCS(10+)	- CV(10+) SP(10+) ST(10+)	- BS(10+) RS(10+) NW(10+)
90	Kawa Dada (00062800)	-	41	9	- P(< 5) M(10+) C(10+)	- H(10+) MCW(10+) PHC(10+)	T SS-T	- PO(10+) PH(10+)	- CM(10+) CP(10+)	- ACS(10+) NCS(10+) OCS(10+)	- CV(10+) SP(10+) ST(10+)	- BS(10+) RS(10+) NW(10+)
91	Kotte Camp (00062900)	-	74	14	- P(< 5) M(5-10) C(10+)	- H(10+) MCW(10+) PHC(10+)	S SS-S	- PO(10+) PH(10+)	- CM(10+) CP(10+)	- ACS(10+) NCS(10+) OCS(10+)	- CV(10+) SP(10+) ST(10+)	- BS(10+) RS(10+) NW(10+)
92	Lozi (00063000)	-	51	9	- P(5-10) M(10+) C(10+)	- H(10+) MCW(10+) PHC(10+)	T SS-T	- PO(10+) PH(10+)	- CM(10+) CP(10+)	- ACS(10+) NCS(10+) OCS(10+)	- CV(10+) SP(10+) ST(10+)	- BS(10+) RS(10+) NW(10+)

VILLAGE DIRECTORY

Village Directory
Land Use (As on 1999)

Land use (i.e. area under different types of land use in hectare)													
Approach to village	Nearest town & distance (in km)	Power supply	News paper / Magazine	Most important commodity manufactured	Forest	Cultivable land		Total area under Jhum cultivation	Period of Rotation	Main crops under Jhum cultivation	Area not available for cultivation	Name of village	Serial number
						Wet rice cultivation (by source)	Dry rice cultivation						
14	15	16	17	18	19	20 (a)	20 (b)	21 (a)	21 (b)	22	23	2	1
FP	Seppa (58)	-	-	-	-	-	-	-	3 - 4 Yrs.	Paddy, Maize, Millet	-	Pania Sullung	83
FP	Seppa (68)	-	-	-	-	-	-	-	3 - 4 Yrs.	Paddy, Maize, Millet	-	Chege	84
FP	Seppa (70)	-	-	-	-	-	-	-	3 - 4 Yrs.	Paddy, Maize, Millet	-	Bokar	85
FP	Seppa (35)	-	-	-	-	-	-	-	3 - 4 Yrs.	Paddy, Maize, Millet	-	Lochung	86
FP	Seppa (32)	-	-	-	-	-	-	-	3 - 4 Yrs.	Paddy, Maize, Millet	-	Tabri	87
FP	Seppa (25)	-	-	-	-	-	-	-	3 - 4 Yrs.	Paddy, Maize, Millet	-	Fachang	88
FP	Seppa (38)	-	-	-	-	-	-	-	3 - 4 Yrs.	Paddy, Maize, Millet	-	Kapu Dada	89
FP	Seppa (38)	-	-	-	-	-	-	-	3 - 4 Yrs.	Paddy, Maize, Millet	-	Kawa Dada	90
MR FP	Seppa (49)	-	-	-	-	-	-	-	3 - 4 Yrs.	Paddy, Maize, Millet	-	Kotte Camp	91
MR FP	Seppa (47)	-	-	-	-	-	-	-	3 - 4 Yrs.	Paddy, Maize, Millet	-	Lozi	92

**Census of India 2001 -
Amenities and**

Amenities available (if not available within the village, a dash (-) is shown in the column and next to it in brackets the distance in broad ranges viz. < 5 kms., 5-10 kms. and 10+ kms of the nearest place where the facility is available is given)

Serial number	Name of village & Location code	Total area of the village (in hectare)	Total population (2001 Census)	Number of households (2001 Census)	Educational	Medical	Drinking water	Post, telegraph and telephone	Commercial and co-operative banks	Agricultural, non-agricultural and other credit societies	Recreational & cultural facilities (Cinema/Video hall, Sports club, Stadium/Auditorium)	Communications (Bus service, railway station, waterway)
1	2	3	4	5	6	7	8	9	10	11	12	13
93	Horungwa (00063100)	-	46	10	- P(5-10) M(10+) C(10+)	- H(10+) MCW(10+) PHC(10+)	S SS-S	- PO(10+) PH(10+)	- CM(10+) CP(10+)	- ACS(10+) NCS(10+) OCS(10+)	- CV(10+) SP(10+) ST(10+)	- BS(10+) RS(10+) NW(10+)
94	Dafri (00063200)	-	111	24	P M(10+) C(10+)	- H(10+) MCW(10+) PHC(10+)	T SS-T	- PO(10+) PH(10+)	- CM(10+) CP(10+)	- ACS(10+) NCS(10+) OCS(10+)	- CV(10+) SP(10+) ST(10+)	- BS(10+) RS(10+) NW(10+)
95	Dipu Lamgu (00063300)	-	91	22	P M(10+) C(10+)	- H(10+) MCW(10+) PHC(10+)	T SS-T	- PO(10+) PH(10+)	- CM(10+) CP(10+)	- ACS(10+) NCS(10+) OCS(10+)	- CV(10+) SP(10+) ST(10+)	- BS(10+) RS(10+) NW(10+)
96	Likwagyadi (00063400)	-	132	27	P M(10+) C(10+)	- H(10+) MCW(10+) PHC(10+)	T SS-T	- PO(10+) PH(10+)	- CM(10+) CP(10+)	- ACS(10+) NCS(10+) OCS(10+)	- CV(10+) SP(10+) ST(10+)	- BS(10+) RS(10+) NW(10+)
97	Dabewa Cheda (00063500)	-	16	5	- P(5-10) M(10+) C(10+)	- H(10+) MCW(10+) PHC(10+)	T S O SS-T	- PO(10+) PH(10+)	- CM(10+) CP(10+)	- ACS(10+) NCS(10+) OCS(10+)	- CV(10+) SP(10+) ST(10+)	- BS(10+) RS(10+) NW(10+)
98	Jotte Cheda (00063600)	-	164	39	P M(10+) C(10+)	- H(10+) MCW(10+) PHC(10+)	T SS-T	- PO(10+) PH(10+)	- CM(10+) CP(10+)	- ACS(10+) NCS(10+) OCS(10+)	- CV(10+) SP(10+) ST(10+)	- BS(10+) RS(10+) NW(10+)
99	Wotte Cheda (00063700)	-	98	22	P M(10+) C(10+)	- H(10+) MCW(10+) PHC(10+)	T SS-T	- PO(10+) PH(10+)	- CM(10+) CP(10+)	- ACS(10+) NCS(10+) OCS(10+)	- CV(10+) SP(10+) ST(10+)	- BS(10+) RS(10+) NW(10+)
100	Moku Sullong (00063800)	-	3	1	- P(<5) M(10+) C(10+)	- H(10+) MCW(10+) PHC(10+)	S SS-S	- PO(10+) PH(10+)	- CM(10+) CP(10+)	- ACS(10+) NCS(10+) OCS(10+)	- CV(10+) SP(10+) ST(10+)	- BS(10+) RS(10+) NW(10+)
101	Lasak Cheda (00063900)	-	68	13	- P(<5) M(10+) C(10+)	- H(10+) MCW(10+) PHC(10+)	T SS-T	- PO(10+) PH(10+)	- CM(10+) CP(10+)	- ACS(10+) NCS(10+) OCS(10+)	- CV(10+) SP(10+) ST(10+)	- BS(10+) RS(10+) NW(10+)
102	Sangripu (Tara Sullung) (00064000)	-	5	2	- P(5-10) M(10+) C(10+)	- H(10+) MCW(10+) PHC(10+)	S O SS-S	- PO(10+) PH(10+)	- CM(10+) CP(10+)	- ACS(10+) NCS(10+) OCS(10+)	- CV(10+) SP(10+) ST(10+)	- BS(10+) RS(10+) NW(10+)

VILLAGE DIRECTORY

Village Directory
Land Use (As on 1999)

Land use (i.e. area under different types of land use in hectare)													
Approach to village	Nearest town & distance (in km)	Power supply	News paper / Magazine	Most important commodity manufactured	Forest	Cultivable land			Period of Rotation	Main crop s under Jhum cultivation	Area not available for cultivation	Name of village	Serial number
						Wet rice cultivation (by source)	Dry rice cultivation	Total area under Jhum cultivation					
14	15	16	17	18	19	20 (a)	20 (b)	21 (a)	21 (b)	22	23	2	1
FP	Seppa (47)	-	-	-	-	-	-	-	3 - 4 Yrs.	Paddy, Maize, Millet	-	Horungwa	93
FP	Seppa (43)	-	-	-	-	-	-	-	3 - 4 Yrs.	Paddy, Maize, Millet	-	Dafri	94
FP	Seppa (40)	-	-	-	-	-	-	-	3 - 4 Yrs.	Paddy, Maize, Millet	-	Dipu Lamgu	95
FP	Seppa (43)	-	-	-	-	-	-	-	3 - 4 Yrs.	Paddy, Maize, Millet	-	Likwagyadi	96
FP	Seppa (48)	-	-	-	-	-	-	-	3 - 4 Yrs.	Paddy, Maize, Millet	-	Dabewa Cheda	97
FP	Seppa (70)	-	-	-	-	-	-	-	3 - 4 Yrs.	Paddy, Maize, Millet	-	Jotte Cheda	98
FP	Seppa (75)	-	-	-	-	-	-	-	3 - 4 Yrs.	Paddy, Maize, Millet	-	Wotte Cheda	99
FP	Seppa (77)	-	-	-	-	-	-	-	3 - 4 Yrs.	Paddy, Maize, Millet	-	Moku Sullong	100
FP	Seppa (79)	-	-	-	-	-	-	-	3 - 4 Yrs.	Paddy, Maize, Millet	-	Lasak Cheda	101
FP	Seppa (46)	-	-	-	-	-	-	-	3 - 4 Yrs.	Paddy, Maize, Millet	-	Sangripu (Tara Sullung)	102

**Census of India 2001 -
Amenities and**

Amenities available (if not available within the village, a dash (-) is shown in the column and next to it in brackets the distance in broad ranges viz. < 5 kms., 5-10 kms. and 10+ kms of the nearest place where the facility is available is given)

Serial number	Name of village & Location code	Total area of the village (in hectare)	Total population (2001 Census)	Number of households (2001 Census)	Educational	Medical	Drinking water	Post, telegraph and telephone	Commercial and co-operative banks	Agricultural, non-agricultural and other credit societies	Recreational & cultural facilities (Cinema/Video hall, Sports club, Stadium/Auditorium)	Communications (Bus service, railway station, waterway)
1	2	3	4	5	6	7	8	9	10	11	12	13
103	Dokre (00064100)	-	96	20	P M(10+) C(10+)	- H(10+) MCW(10+) PHC(10+)	T O SS-T	- PO(10+) PH(10+)	- CM(10+) CP(10+)	- ACS(10+) NCS(10+) OCS(10+)	- CV(10+) SP(10+) ST(10+)	- BS(10+) RS(10+) NW(10+)
104	Miri (00064200)	-	84	16	- P(5-10) M(5-10) C(10+)	- H(10+) MCW(10+) PHC(10+)	T S SS-T	- PO(10+) PH(10+)	- CM(10+) CP(10+)	- ACS(10+) NCS(10+) OCS(10+)	- CV(10+) SP(10+) ST(10+)	- BS(10+) RS(10+) NW(10+)
105	Anuk Sullong (00064300)	-	17	5	- P(<5) M(10+) C(10+)	- H(10+) MCW(10+) PHC(10+)	T SS-T	- PO(10+) PH(10+)	- CM(10+) CP(10+)	- ACS(10+) NCS(10+) OCS(10+)	- CV(10+) SP(10+) ST(10+)	- BS(10+) RS(10+) NW(10+)
106	Meomey Sullong (00064400)	-	33	8	- P(5-10) M(10+) C(10+)	- H(10+) MCW(10+) PHC(10+)	T O SS-T	- PO(10+) PH(10+)	- CM(10+) CP(10+)	- ACS(10+) NCS(10+) OCS(10+)	- CV(10+) SP(10+) ST(10+)	- BS(10+) RS(10+) NW(10+)
107	Langyak Sullong (00064500)	-			----- Uninhabited -----							
108	Tagang Warang (00064600)	-	167	42	P M C(10+)	- H(10+) MCW(10+) PHC(10+)	T S O SS-T	- PO(10+) PH(10+)	- CM(10+) CP(10+)	- ACS(10+) NCS(10+) OCS(10+)	- CV(10+) SP(10+) ST(10+)	- BS(10+) RS(10+) NW(10+)
109	Richi Lamgu (00064700)	-	210	45	P M(5-10) C(10+)	- H(10+) MCW(10+) PHC(10+)	T SS-T	- PO(10+) PH(10+)	- CM(10+) CP(10+)	- ACS(10+) NCS(10+) OCS(10+)	- CV(10+) SP(10+) ST(10+)	- BS(10+) RS(10+) NW(10+)
110	Hisaplangta (00064800)	-	23	2	- P(10+) M(10+) C(10+)	- H(10+) MCW(10+) PHC(10+)	T S O SS-T	- PO(10+) PH(10+)	- CM(10+) CP(10+)	- ACS(10+) NCS(10+) OCS(10+)	- CV(10+) SP(10+) ST(10+)	- BS(10+) RS(10+) NW(10+)
111	Papiwa Sullong (00064900)	-	35	7	P M(10+) C(10+)	- H(10+) MCW(10+) PHC(10+)	T S SS-T	- PO(10+) PH(10+)	- CM(10+) CP(10+)	- ACS(10+) NCS(10+) OCS(10+)	- CV(10+) SP(10+) ST(10+)	- BS(10+) RS(10+) NW(10+)
112	Attarang (00065000)	-	243	53	P M(5-10) C(10+)	- H(10+) MCW(10+) PHC(10+)	T R S SS-S	- PO(10+) PH(10+)	- CM(10+) CP(10+)	- ACS(10+) NCS(10+) OCS(10+)	- CV(10+) SP(10+) ST(10+)	- BS(10+) RS(10+) NW(10+)
113	Debiwa Sullong (00065100)	-	12	3	- P(10+) M(10+) C(10+)	- H(10+) MCW(10+) PHC(10+)	S SS-S	- PO(10+) PH(10+)	- CM(10+) CP(10+)	- ACS(10+) NCS(10+) OCS(10+)	- CV(10+) SP(10+) ST(10+)	- BS(10+) RS(10+) NW(10+)

VILLAGE DIRECTORY

Village Directory
Land Use (As on 1999)

Land use (i.e. area under different types of land use in hectare)													
Approach to village	Nearest town & distance (in km)	Power supply	News paper / Magazine	Most important commodity manufactured	Forest	Cultivable land		Total area under Jhum cultivation	Period of Rotation	Main crops under Jhum cultivation	Area not available for cultivation	Name of village	Serial number
						Wet rice cultivation (by source)	Dry rice cultivation						
14	15	16	17	18	19	20 (a)	20 (b)	21 (a)	21 (b)	22	23	2	1
FP	Seppa (33)	-	-	-	-	-	-	-	3 - 4 Yrs.	Paddy, Maize, Millet	-	Dokre	103
FP	Seppa (28)	-	-	-	-	-	-	-	3 - 4 Yrs.	Paddy, Maize, Millet	-	Miri	104
FP	Seppa (40)	-	-	-	-	-	-	-	3 - 4 Yrs.	Paddy, Maize, Millet	-	Anuk Sullong	105
FP	Seppa (33)	-	-	-	-	-	-	-	3 - 4 Yrs.	Paddy, Maize, Millet	-	Meomey Sullong	106
	----- Uninhabited -----											Langyak Sullong	107
FP	Seppa (38)	-	-	-	-	-	-	-	3 - 4 Yrs.	Paddy, Maize, Millet	-	Tagang Warang	108
FP	Seppa (47)	-	-	-	-	-	-	-	3 - 4 Yrs.	Paddy, Maize, Millet	-	Richi Lamgu	109
FP	Seppa (32)	-	-	-	-	-	-	-	3 - 4 Yrs.	Paddy, Maize, Millet	-	Hisaplangta	110
FP	Seppa (45)	-	-	-	-	-	-	-	3 - 4 Yrs.	Paddy, Maize, Millet	-	Papiwa Sullong	111
PR FP	Seppa (28)	-	-	-	-	-	-	-	3 - 4 Yrs.	Paddy, Maize, Millet	-	Attarang	112
FP	Seppa (30)	-	-	-	-	-	-	-	3 - 4 Yrs.	Paddy, Maize, Millet	-	Debiwa Sullong	113

**Census of India 2001 -
Amenities and**

Amenities available (if not available within the village, a dash (-) is shown in the column and next to it in brackets the distance in broad ranges viz. < 5 kms., 5-10 kms. and 10+ kms of the nearest place where the facility is available is given)

Serial number	Name of village & Location code	Total area of the village (in hectare)	Total population (2001 Census)	Number of households (2001 Census)	Educational	Medical	Drinking water	Post, telegraph and telephone	Commercial and co-operative banks	Agricultural, non-agricultural and other credit societies	Recreational & cultural facilities (Cinema/ Video hall, Sports club, Stadium/Auditorium)	Communications (Bus service, railway station, waterway)
1	2	3	4	5	6	7	8	9	10	11	12	13
114	Chassang Sollung (00065200)	-	23	5	- P(10+) M(10+) C(10+)	- H(10+) MCW(10+) PHC(10+)	S SS-S	- PO(10+) PH(10+)	- CM(10+) CP(10+)	- ACS(10+) NCS(10+) OCS(10+)	- CV(10+) SP(10+) ST(10+)	- BS(10+) RS(10+) NW(10+)
115	Ramnia Sollung (00065300)	-						----- Uninhabited -----				
116	Derung Sollung (00065400)	-						----- Uninhabited -----				
117	Sagya Sollung (00065500)	-	10	2	- P(10+) M(10+) C(10+)	- H(10+) MCW(10+) PHC(10+)	S SS-S	- PO(10+) PH(10+)	- CM(10+) CP(10+)	- ACS(10+) NCS(10+) OCS(10+)	- CV(10+) SP(10+) ST(10+)	- BS(10+) RS(10+) NW(10+)
118	Singripu (00065600)	-	11	4	- P(10+) M(10+) C(10+)	- H(10+) MCW(10+) PHC(10+)	S SS-S	- PO(10+) PH(10+)	- CM(10+) CP(10+)	- ACS(10+) NCS(10+) OCS(10+)	- CV(10+) SP(10+) ST(10+)	- BS(10+) RS(10+) NW(10+)
Block Total		0.0	15447	3164	P(57) M(14) S AC(37)	DU PHC(3) PHS RMP CHW(66)	T(104) TK R(2) C S(93)	PO(4) PH(3)				BS(15)

VILLAGE DIRECTORY

Village Directory
Land Use (As on 1999)

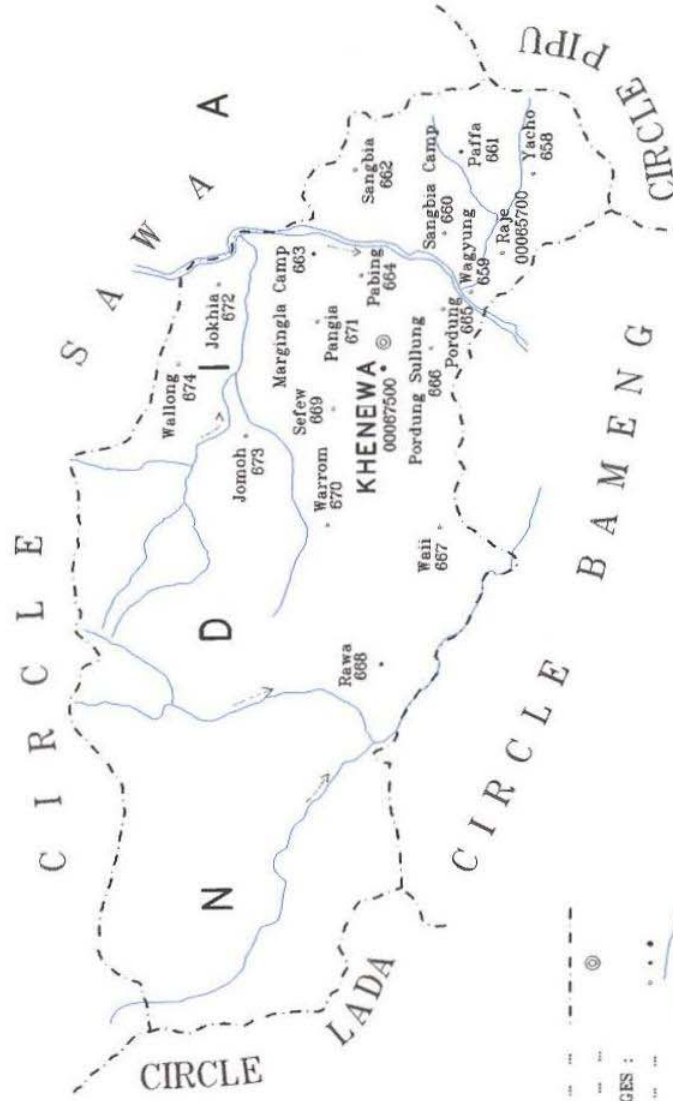
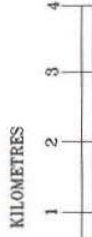
Land use (i.e. area under different types of land use in hectare)													
Approach to village	Nearest town & distance (in km)	Power supply	News paper / Magazine	Most important commodity manufactured	Forest	Cultivable land			Period of Rotation	Main crop s under Jhum cultivation	Area not available for cultivation	Name of village	Serial number
						Wet rice cultivation (by source)	Dry rice cultivation	Total area under Jhum cultivation					
14	15	16	17	18	19	20 (a)	20 (b)	21 (a)	21 (b)	22	23	2	1
FP	Seppa (40)	-	-	-	-	-	-	-	3 - 4 Yrs.	Paddy, Maize, Millet	-	Chassang Sollung	114
	----- Uninhabited -----					-	-	-	-	-		Rannia Sollung	115
	----- Uninhabited -----					-	-	-	-	-		Derung Sollung	116
FP	Seppa (40)	-	-	-	-	-	-	-	3 - 4 Yrs.	Paddy, Maize, Millet	-	Sagya Sollung	117
FP	Seppa (42)	-	-	-	-	-	-	-	3 - 4 Yrs.	Paddy, Maize, Millet	-	Singripu	118
PR(54)						0.0	-	0.0	0.0	0.0			
MR(3)		ED(29)											
FP(100)		EO(7)											

Blank

Blank

ARUNACHAL PRADESH
CIRCLE KHENEWA
 DISTRICT EAST KAMENG

TOTAL POPULATION OF CIRCLE 2729
 TOTAL NUMBER OF TOWNS IN CIRCLE Nil
 TOTAL NUMBER OF VILLAGES IN CIRCLE 19
 DISTANCE FROM DISTRICT HEADQUARTERS ... 60 Km.



BOUNDARY, CIRCLE
 HEADQUARTERS, CIRCLE
 POPULATION SIZE CLASS OF VILLAGES :
 BELOW 200, 200-499, 500-999
 RIVER AND STREAM

Note : Village Location are notional.

ALPHABETICAL LIST OF VILLAGES (C.D. BLOCK WISE)

Name of the District : East Kameng

Serial number	Name of village	2001 Census location code number	1991 Census location code number
1	2	3	4

Name of CD Block : Bameng

Name of Circle : Bameng (0006)

1	Bameng H.Q.	00061300	030080002000200028
2	Beyong	00058700	030080002000200003
3	Effa	00059900	030080002000200014
4	18th Mile Camp	00059200	030080002000200008
5	Emboriang	00059800	030080002000200013
6	40 K.M. Camp	00059500	
7	Gidi Sullung	00060000	030080002000200015
8	Jawa Camp	00059600	030080002000200011
9	Kawa	00059400	030080002000200010
10	Khora	00059300	030080002000200009
11	Lapung	00060400	030080002000200019
12	Lengdi/Liang	00060100	030080002000200016
13	Londa	00059100	030080002000200007
14	Longri Rieng	00059700	030080002000200012
15	Lorrah	00059000	030080002000200006
16	Milorang	00058600	030080002000200002
17	Pakke Camp	00058800	030080002000200004
18	Paksa	00060600	030080002000200021
19	Pizi Camp	00058900	030080002000200005
20	Poube Sullung	00060800	030080002000200023
21	Rasong	00061000	030080002000200025
22	Rengte-Wah	00060500	030080002000200020
23	Rigo Camp/Lorrah I.A.Y vill.	00061400	
24	Rikhung	00060300	030080002000200018
25	Sepiliang	00061100	030080002000200026
26	Taffo	00060700	030080002000200022
27	Tallo	00060200	030080002000200017
28	Tara	00058500	030080002000200001
29	Tayung	00061200	030080002000200027
30	Upper Liyak	00060900	030080002000200024

Name of Circle : Khenewa (0008)

31	Jokhia	00067200	030070002000200013
32	Jomoh	00067300	030070002000200014
33	Khenewa H.Q.	00067500	030070002000200023

ALPHABETICAL LIST OF VILLAGES (C.D. BLOCK WISE)

Name of the District : East Kameng

Serial number	Name of village	2001 Census location code number	1991 Census location code number
1	2	3	4
34	Margingla Camp	00066300	030070002000200005
35	Pabing	00066400	030070002000200006
36	Paffa	00066100	030070002000200003
37	Pangia	00067100	030070002000200012
38	Pordung	00066500	030070002000200007
39	Pordung Sullung	00066600	030070002000200008
40	Raje	00065700	030070002000200001
41	Rawa	00066800	030070002000200010
42	Sangbia	00066200	030070002000200004
43	Sangbia Camp	00066000	030070002000200002
44	Sefew	00066900	030070002000200011
45	Wagyung	00065900	
46	Waii	00066700	030070002000200009
47	Wallong	00067400	030070002000200016
48	Warrom	00067000	
49	Yacho	00065800	

**Census of India 2001 -
Amenities and**

Amenities available (if not available within the village, a dash (-) is shown in the column and next to it in brackets the distance in broad ranges viz. < 5 kms., 5-10 kms. and 10+ kms of the nearest place where the facility is available is given)

Serial number	Name of village & Location code	Total area of the village (in hectare)	Total population (2001 Census)	Number of households (2001 Census)	Educational	Medical	Drinking water	Post, telegraph and telephone	Commercial and co-operative banks	Agricultural, non-agricultural and other credit societies	Recreational & cultural facilities (Cinema/Video hall, Sports club, Stadium/Auditorium)	Communications (Bus service, railway station, waterway)	
1	2	3	4	5	6	7	8	9	10	11	12	13	
CD Block: Bameng (0003)													
1	Tara (00058500)	-	135	33	P M(<5) C(10+)	- H(10+) MCW(10+) PHC(10+)	T S SS-T	- PO(<5) PH(10+)	- CM(10+) CP(10+)	- ACS(10+) NCS(10+) OCS(10+)	- CV(10+) SP(10+) ST(10+)	- BS(5-10) RS(10+) NW(10+)	
2	Milorang (00058600)	-	188	41	P M(<5) C(10+)	- H(10+) MCW(10+) PHC(5-10)	T S SS-T	- PO(10+) PH(10+)	- CM(10+) CP(10+)	- ACS(10+) NCS(10+) OCS(10+)	- CV(10+) SP(10+) ST(10+)	- BS(10+) RS(10+) NW(10+)	
3	Beyong (00058700)	-	142	48	P M(5-10) C(10+)	- H(10+) MCW(10+) PHC(10+)	T S SS-T	- PO(10+) PH(10+)	- CM(10+) CP(10+)	- ACS(10+) NCS(10+) OCS(10+)	- CV(10+) SP(10+) ST(10+)	- BS(<5) RS(10+) NW(10+)	
4	Pakke Camp (00058800)	-	499	122	P M AC C(10+)	PHS H(10+) MCW(10+) PHC(10+)	T R S SS-T	- PO(5-10) PH(10+)	- CM(10+) CP(10+)	- ACS(10+) NCS(10+) OCS(10+)	- CV(10+) SP(10+) ST(10+)	BS RS(10+) NW(10+)	
5	Pizi Camp (00058900)	-			----- Uninhabited -----								
6	Lorrah (00059000)	-	123	29	- P(<5) M(10+) C(10+)	- H(10+) MCW(10+) PHC(10+)	T S O SS-T	- PO(10+) PH(10+)	- CM(10+) CP(10+)	- ACS(10+) NCS(10+) OCS(10+)	- CV(10+) SP(10+) ST(10+)	BS RS(10+) NW(10+)	
7	Londa (00059100)	-	275	58	- P(<5) M(10+) C(10+)	- H(10+) MCW(10+) PHC(10+)	T S SS-T	- PO(10+) PH(10+)	- CM(10+) CP(10+)	- ACS(10+) NCS(10+) OCS(10+)	- CV(10+) SP(10+) ST(10+)	- BS(<5) RS(10+) NW(10+)	
8	18Th Mile Camp (00059200)	-	193	38	P M(10+) C(10+)	- H(10+) MCW(10+) PHC(10+)	T S SS-T	- PO(10+) PH(10+)	- CM(10+) CP(10+)	- ACS(10+) NCS(10+) OCS(10+)	- CV(10+) SP(10+) ST(10+)	BS RS(10+) NW(10+)	
9	Khora (00059300)	-	18	4	- P(5-10) M(5-10) C(10+)	- H(10+) MCW(10+) PHC(10+)	T S O SS-T	- PO(10+) PH(10+)	- CM(10+) CP(10+)	- ACS(10+) NCS(10+) OCS(10+)	- CV(10+) SP(10+) ST(10+)	- BS(5-10) RS(10+) NW(10+)	
10	Kawa (00059400)	-	27	6	- P(5-10) M(5-10) C(10+)	- H(10+) MCW(10+) PHC(10+)	T S O SS-T	- PO(5-10) PH(10+)	- CM(10+) CP(10+)	- ACS(10+) NCS(10+) OCS(10+)	- CV(10+) SP(10+) ST(10+)	- BS(5-10) RS(10+) NW(10+)	
11	40 K.M. Camp (00059500)	-	144	31	- P(10+) M(10+) C(5-10)	- H(10+) MCW(10+) PHC(10+)	T SS-T	- PO(10+) PH(10+)	- CM(10+) CP(10+)	- ACS(10+) NCS(10+) OCS(10+)	- CV(10+) SP(10+) ST(10+)	- BS(10+) RS(10+) NW(10+)	

VILLAGE DIRECTORY

Village Directory
Land Use (As on 1999)

Land use (i.e. area under different types of land use in hectare)													
Approach to village	Nearest town & distance (in km)	Power supply	News paper / Magazine	Most important commodity manufactured	Forest	Cultivable land			Period of Rotation	Main crops under Jhum cultivation	Area not available for cultivation	Name of village	Serial number
						Wet rice cultivation (by source)	Dry rice cultivation	Total area under Jhum cultivation					
14	15	16	17	18	19	20 (a)	20 (b)	21 (a)	21 (b)	22	23	2	1
PR FP	Seppa (48)	-	-	-	-	-	-	-	3 - 4 Yrs.	Paddy, Maize, Millet	-	Tara	1
MR	Seppa (52)	-	-	-	-	-	-	-	3 - 4 Yrs.	Paddy, Maize, Millet	-	Milorang	2
PR FP	Seppa (49)	-	-	-	-	-	-	-	3 - 4 Yrs.	Paddy, Maize, Millet	-	Beyong	3
PR	Seppa (40)	-	-	-	-	-	-	-	3 - 4 Yrs.	Paddy, Maize, Millet	-	Pakke Camp	4
	----- Uninhabited -----											Pizi Camp	5
PR FP	Seppa (28)	-	-	-	-	-	-	-	3 - 4 Yrs.	Paddy, Maize, Millet	-	Lorrah	6
PR FP	Seppa (25)	-	-	-	-	-	-	-	3 - 4 Yrs.	Paddy, Maize, Millet	-	Londa	7
PR	Seppa (24)	-	-	-	-	-	-	-	3 - 4 Yrs.	Paddy, Maize, Millet	-	18Th Mile Camp	8
PR FP	Seppa (48)	-	-	-	-	-	-	-	3 - 4 Yrs.	Paddy, Maize, Millet	-	Khora	9
PR FP	Seppa (49)	-	-	-	-	-	-	-	3 - 4 Yrs.	Paddy, Maize, Millet	-	Kawa	10
PR	Seppa (40)	-	-	-	-	-	-	-	3 - 4 Yrs.	Paddy, Maize, Millet	-	40 K.M. Camp	11

Census of India 2001 -

Amenities and

Amenities available (if not available within the village, a dash (-) is shown in the column and next to it in brackets the distance in broad ranges viz. < 5 kms., 5-10 kms. and 10+ kms of the nearest place where the facility is available is given)

Serial number	Name of village & Location code	Total area of the village (in hectare)	Total population (2001 Census)	Number of households (2001 Census)	Educational	Medical	Drinking water	Post, telegraph and telephone	Commercial and co-operative banks	Agricultural, non-agricultural and other credit societies	Recreational & cultural facilities (Cinema/Video hall, Sports club, Stadium/Auditorium)	Communications (Bus service, railway station, waterway)
1	2	3	4	5	6	7	8	9	10	11	12	13
12	Jawa Camp (00059600)	-	94	27	- P(5-10) M(5-10) C(10+)	- H(10+) MCW(10+) PHC(10+)	T S O SS-T	- PO(10+) PH(10+)	- CM(10+) CP(10+)	- ACS(10+) NCS(10+) OCS(10+)	- CV(10+) SP(10+) ST(10+)	BS RS(10+) NW(10+)
13	Longri Rieng (00059700)	-	156	30	P M(5-10) C(10+)	- H(10+) MCW(5-10) PHC(5-10)	T S SS-T	- PO(5-10) PH(10+)	- CM(10+) CP(10+)	- ACS(10+) NCS(10+) OCS(10+)	- CV(10+) SP(10+) ST(10+)	- RS(10+) NW(10+)
14	Emboriang (00059800)	-	129	31	P M(10+) C(10+)	- H(10+) MCW(10+) PHC(10+)	T S SS-T	- PO(10+) PH(10+)	- CM(10+) CP(10+)	- ACS(10+) NCS(10+) OCS(10+)	- CV(10+) SP(10+) ST(10+)	- BS(10+) RS(10+) NW(10+)
15	Effa (00059900)	-	116	26	P M(10+) C(10+)	HC(3) H(10+) MCW(10+) PHC(10+)	T S SS-T	- PO(10+) PH(10+)	- CM(10+) CP(10+)	- ACS(10+) NCS(10+) OCS(10+)	- CV(10+) SP(10+) ST(10+)	- BS(10+) RS(10+) NW(10+)
16	Gidi Sullung (00060000)	-	49	15	- P(10+) M(10+) C(10+)	- H(10+) MCW(10+) PHC(10+)	T S O SS-T	- PO(10+) PH(10+)	- CM(10+) CP(10+)	- ACS(10+) NCS(10+) OCS(10+)	- CV(10+) SP(10+) ST(10+)	- BS(10+) RS(10+) NW(10+)
17	Lengdi/Liang (00060100)	-	78	16	- P(5-10) M(10+) C(10+)	- H(10+) MCW(10+) PHC(10+)	T S SS-T	- PO(10+) PH(10+)	- CM(10+) CP(10+)	- ACS(10+) NCS(10+) OCS(10+)	- CV(10+) SP(10+) ST(10+)	- BS(10+) RS(10+) NW(10+)
18	Tallo (00060200)	-	180	40	P M(10+) C(10+)	- H(10+) MCW(10+) PHC(10+)	T S O SS-T	- PO(10+) PH(10+)	- CM(10+) CP(10+)	- ACS(10+) NCS(10+) OCS(10+)	- CV(10+) SP(10+) ST(10+)	- BS(10+) RS(10+) NW(10+)
19	Rikhung (00060300)	-	157	34	- P(5-10) M(10+) C(10+)	- H(10+) MCW(10+) PHC(10+)	T O SS-T	- PO(10+) PH(10+)	- CM(10+) CP(10+)	- ACS(10+) NCS(10+) OCS(10+)	- CV(10+) SP(10+) ST(10+)	- BS(10+) RS(10+) NW(10+)
20	Lapung (00060400)	-	106	19	P M(< 5) C(10+)	- H(10+) MCW(10+) PHC(10+)	T S SS-T	- PO(10+) PH(10+)	- CM(10+) CP(10+)	- ACS(10+) NCS(10+) OCS(10+)	- CV(10+) SP(10+) ST(10+)	- BS(10+) RS(10+) NW(10+)
21	Rengte-Wah (00060500)	-	87	18	P M C(10+)	- H(10+) MCW(10+) PHC(10+)	T O SS-T	- PO(10+) PH(10+)	- CM(10+) CP(10+)	- ACS(10+) NCS(10+) OCS(10+)	- CV(10+) SP(10+) ST(10+)	BS RS(10+) NW(10+)
22	Paksa (00060600)	-	17	4	- P(< 5) M(< 5) C(10+)	- H(10+) MCW(10+) PHC(10+)	T O SS-T	- PO(10+) PH(10+)	- CM(10+) CP(10+)	- ACS(10+) NCS(10+) OCS(10+)	- CV(10+) SP(10+) ST(10+)	- BS(10+) RS(10+) NW(10+)

VILLAGE DIRECTORY

Village Directory
Land Use (As on 1999)

Land use (i.e. area under different types of land use in hectare)													
Approach to village	Nearest town & distance (in km)	Power supply	News paper / Magazine	Most important commodity manufactured	Forest	Cultivable land		Total area under Jhum cultivation	Period of Rotation	Main crops under Jhum cultivation	Area not available for cultivation	Name of village	Serial number
						Wet rice cultivation (by source)	Dry rice cultivation						
14	15	16	17	18	19	20 (a)	20 (b)	21 (a)	21 (b)	22	23	2	1
PR	Seppa (38)	-	-	-	-	-	-	-	3 - 4 Yrs.	Paddy, Maize, Millet	-	Jawa Camp	12
FP	Seppa (54)	-	-	-	-	-	-	-	3 - 4 Yrs.	Paddy, Maize, Millet	-	Longri Riang	13
FP	Seppa (68)	-	-	-	-	-	-	-	3 - 4 Yrs.	Paddy, Maize, Millet	-	Emboriang	14
FP	Seppa (70)	-	-	-	-	-	-	-	3 - 4 Yrs.	Paddy, Maize, Millet	-	Effa	15
FP	Seppa (74)	-	-	-	-	-	-	-	3 - 4 Yrs.	Paddy, Maize, Millet	-	Gidi Sullung	16
FP	Seppa (60)	-	-	-	-	-	-	-	3 - 4 Yrs.	Paddy, Maize, Millet	-	Lengdi/Liang	17
FP	Seppa (62)	-	-	-	-	-	-	-	3 - 4 Yrs.	Paddy, Maize, Millet	-	Tallo	18
FP	Seppa (62)	-	-	-	-	-	-	-	3 - 4 Yrs.	Paddy, Maize, Millet	-	Rikhung	19
FP	Seppa (66)	-	-	-	-	-	-	-	3 - 4 Yrs.	Paddy, Maize, Millet	-	Lapung	20
FP	Seppa (63)	-	-	-	-	-	-	-	3 - 4 Yrs.	Paddy, Maize, Millet	-	Rengte-Wah	21
FP	Seppa (66)	-	-	-	-	-	-	-	3 - 4 Yrs.	Paddy, Maize, Millet	-	Paksa	22

**Census of India 2001 -
Amenities and**

Amenities available (if not available within the village, a dash (-) is shown in the column and next to it in brackets the distance in broad ranges viz. < 5 kms., 5-10 kms. and 10+ kms of the nearest place where the facility is available is given)

Serial number	Name of village & Location code	Total area of the village (in hectare)	Total population (2001 Census)	Number of households (2001 Census)	Educational	Medical	Drinking water	Post, telegraph and telephone	Commercial and co-operative banks	Agricultural, non-agricultural and other credit societies	Recreational & cultural facilities (Cinema/Video hall, Sports club, Stadium/Auditorium)	Communications (Bus service, railway station, waterway)
1	2	3	4	5	6	7	8	9	10	11	12	13
23	Taffo (00060700)	-	34	8	- P(<5) M(5-10) C(10+)	- H(10+) MCW(10+) PHC(10+)	T O SS-T	- PO(10+) PH(10+)	- CM(10+) CP(10+)	- ACS(10+) NCS(10+) OCS(10+)	- CV(10+) SP(10+) ST(10+)	- BS(10+) RS(10+) NW(10+)
24	Poube Sullung (00060800)	-	68	13	P M(10+) C(10+)	- H(10+) MCW(10+) PHC(10+)	T O SS-T	- PO(10+) PH(10+)	- CM(10+) CP(10+)	- ACS(10+) NCS(10+) OCS(10+)	- CV(10+) SP(10+) ST(10+)	- BS(10+) RS(10+) NW(10+)
25	Upper Liyak (00060900)	-	144	39	P M(10+) C(10+)	- H(10+) MCW(10+) PHC(10+)	T O SS-T	- PO(10+) PH(10+)	- CM(10+) CP(10+)	- ACS(10+) NCS(10+) OCS(10+)	- CV(10+) SP(10+) ST(10+)	- BS(10+) RS(10+) NW(10+)
26	Rasong (00061000)	-	58	10	- P(<5) M(5-10) C(10+)	- H(10+) MCW(10+) PHC(10+)	T R O SS-T	- PO(10+) PH(10+)	- CM(10+) CP(10+)	- ACS(10+) NCS(10+) OCS(10+)	- CV(10+) SP(10+) ST(10+)	- BS(10+) RS(10+) NW(10+)
27	Sepiliang (00061100)	-	110	22	- P(10+) M(10+) C(10+)	- H(10+) MCW(10+) PHC(10+)	T S O SS-T	- PO(10+) PH(10+)	- CM(10+) CP(10+)	- ACS(10+) NCS(10+) OCS(10+)	- CV(10+) SP(10+) ST(10+)	- BS(10+) RS(10+) NW(10+)
28	Tayung (00061200)	-	53	14	- P(<5) M(<5) C(10+)	- H(10+) MCW(10+) PHC(10+)	T S O SS-T	- PO(<5) PH(10+)	- CM(10+) CP(10+)	- ACS(10+) NCS(10+) OCS(10+)	- CV(10+) SP(10+) ST(10+)	- BS(10+) RS(10+) NW(10+)
29	Bameng H.Q. (00061300)	-	1,099	268	P M S C(10+)	CWC PHC CHW H(10+) MCW(10+)	T O SS-T	PO PH(10+)	- CM(10+) CP(10+)	- ACS(10+) NCS(10+) OCS(10+)	- CV(10+) SP(10+) ST(10+)	- BS(10+) RS(10+) NW(10+)
30	Rigo Camp/Lorrah I.A.Y Vill. (00061400)	-	105	26	- P(10+) M(10+) C(10+)	- H(10+) MCW(10+) PHC(10+)	S SS-S	- PO(10+) PH(10+)	- CM(10+) CP(10+)	- ACS(10+) NCS(10+) OCS(10+)	- CV(10+) SP(10+) ST(10+)	- BS(10+) RS(10+) NW(10+)
31	Raje (00065700)	-	71	19	- P(5-10) M(5-10) C(10+)	- H(10+) MCW(10+) PHC(10+)	T S SS-T	- PO(10+) PH(10+)	- CM(10+) CP(10+)	- ACS(10+) NCS(10+) OCS(10+)	- CV(10+) SP(10+) ST(10+)	- BS(5-10) RS(10+) NW(10+)
32	Yacho (00065800)	-	45	12	- P(10+) M(10+) C(10+)	- H(10+) MCW(10+) PHC(10+)	S SS-S	- PO(10+) PH(10+)	- CM(10+) CP(10+)	- ACS(10+) NCS(10+) OCS(10+)	- CV(10+) SP(10+) ST(10+)	- BS(10+) RS(10+) NW(10+)

VILLAGE DIRECTORY

Village Directory
Land Use (As on 1999)

Land use (i.e. area under different types of land use in hectare)													
Approach to village	Nearest town & distance (in km)	Power supply	News paper / Magazine	Most important commodity manufactured	Forest	Cultivable land		Total area under Jhum cultivation	Period of Rotation	Main crop s under Jhum cultivation	Area not available for cultivation	Name of village	Serial number
						Wet rice cultivation (by source)	Dry rice cultivation						
14	15	16	17	18	19	20 (a)	20 (b)	21 (a)	21 (b)	22	23	2	1
FP	Seppa (68)	-	-	-	-	-	-	-	3 - 4 Yrs.	Paddy, Maize, Millet	-	Taffo	23
FP	Seppa (73)	-	-	-	-	-	-	-	3 - 4 Yrs.	Paddy, Maize, Millet	-	Poube Sullung	24
FP	Seppa (76)	-	-	-	-	-	-	-	3 - 4 Yrs.	Paddy, Maize, Millet	-	Upper Liyak	25
FP	Seppa (70)	-	-	-	-	-	-	-	3 - 4 Yrs.	Paddy, Maize, Millet	-	Rasong	26
FP	Seppa (68)	-	-	-	-	-	-	-	3 - 4 Yrs.	Paddy, Maize, Millet	-	Sepiliang	27
FP	Seppa (51)	-	-	-	-	-	-	-	3 - 4 Yrs.	Paddy, Maize, Millet	-	Tayung	28
PR FP	Seppa (48)	-	-	-	-	-	-	-	3 - 4 Yrs.	Paddy, Maize, Millet	-	Bameng H.Q.	29
FP	Seppa (60)	-	-	-	-	-	-	-	3 - 4 Yrs.	Paddy, Maize, Millet	-	Rigo Camp/Lorrah I.A.Y Vill.	30
PR FP	Seppa (65)	-	-	-	-	-	-	-	3 - 4 Yrs.	Paddy, Maize, Millet	-	Raje	31
FP	Seppa (50)	-	-	-	-	-	-	-	3 - 4 Yrs.	Paddy, Maize, Millet	-	Yacho	32

**Census of India 2001 -
Amenities and**

Amenities available (if not available within the village, a dash (-) is shown in the column and next to it in brackets the distance in broad ranges viz. < 5 kms., 5-10 kms. and 10+ kms of the nearest place where the facility is available is given)

Serial number	Name of village & Location code	Total area of the village (in hectare)	Total population (2001 Census)	Number of households (2001 Census)	Educational	Medical	Drinking water	Post, telegraph and telephone	Commercial and co-operative banks	Agricultural, non-agricultural and other credit societies	Recreational & cultural facilities (Cinema/Video hall, Sports club, Stadium/Auditorium)	Communications (Bus service, railway station, waterway)
1	2	3	4	5	6	7	8	9	10	11	12	13
33	Wagyung (00065900)	-	54	14	- P(10+) M(10+) C(10+)	- H(10+) MCW(10+) PHC(10+)	S SS-S	- PO(10+) PH(10+)	- CM(10+) CP(10+)	- ACS(10+) NCS(10+) OCS(10+)	- CV(10+) SP(10+) ST(10+)	- BS(10+) RS(10+) NW(10+)
34	Sangbia Camp (00066000)	-	81	24	- P(5-10) M(5-10) C(10+)	- H(10+) MCW(10+) PHC(10+)	T S SS-T	- PO(10+) PH(10+)	- CM(10+) CP(10+)	- ACS(10+) NCS(10+) OCS(10+)	- CV(10+) SP(10+) ST(10+)	- BS(10+) RS(10+) NW(10+)
35	Paffa (00066100)	-	214	55	P M(5-10) C(10+)	- H(10+) MCW(10+) PHC(10+)	T S SS-T	- PO(10+) PH(10+)	- CM(10+) CP(10+)	- ACS(10+) NCS(10+) OCS(10+)	- CV(10+) SP(10+) ST(10+)	- BS(5-10) RS(10+) NW(10+)
36	Sangbia (00066200)	-	147	48	- P(5-10) M(5-10) C(10+)	- H(10+) MCW(10+) PHC(10+)	T S SS-T	- PO(10+) PH(10+)	- CM(10+) CP(10+)	- ACS(10+) NCS(10+) OCS(10+)	- CV(10+) SP(10+) ST(10+)	- BS(5-10) RS(10+) NW(10+)
37	Maringla Camp (00066300)	-	330	83	P M C(10+)	- H(10+) MCW(10+) PHC(10+)	T S SS-T	- PO(10+) PH(10+)	- CM(10+) CP(10+)	- ACS(10+) NCS(10+) OCS(10+)	- CV(10+) SP(10+) ST(10+)	BS RS(10+) NW(10+)
38	Pabing (00066400)	-	31	9	- P(<5) M(<5) C(10+)	- H(10+) MCW(10+) PHC(10+)	T S SS-T	- PO(10+) PH(10+)	- CM(10+) CP(10+)	- ACS(10+) NCS(10+) OCS(10+)	- CV(10+) SP(10+) ST(10+)	- BS(5-10) RS(10+) NW(10+)
39	Pordung (00066500)	-	135	30	- P(<5) M(<5) C(10+)	- H(10+) MCW(10+) PHC(10+)	T S SS-T	- PO(10+) PH(10+)	- CM(10+) CP(10+)	- ACS(10+) NCS(10+) OCS(10+)	- CV(10+) SP(10+) ST(10+)	- BS(5-10) RS(10+) NW(10+)
40	Pordung Sullung (00066600)	-	22	6	P M(5-10) C(10+)	- H(10+) MCW(10+) PHC(10+)	T S SS-T	- PO(10+) PH(10+)	- CM(10+) CP(10+)	- ACS(10+) NCS(10+) OCS(10+)	- CV(10+) SP(10+) ST(10+)	- BS(10+) RS(10+) NW(10+)
41	Waii (00066700)	-	179	46	P M(10+) C(10+)	- H(10+) MCW(10+) PHC(10+)	T S SS-T	- PO(10+) PH(10+)	- CM(10+) CP(10+)	- ACS(10+) NCS(10+) OCS(10+)	- CV(10+) SP(10+) ST(10+)	- BS(10+) RS(10+) NW(10+)
42	Rawa (00066800)	-	235	46	P M(10+) C(10+)	- H(10+) MCW(10+) PHC(10+)	T S SS-T	- PO(10+) PH(10+)	- CM(10+) CP(10+)	- ACS(10+) NCS(10+) OCS(10+)	- CV(10+) SP(10+) ST(10+)	- BS(10+) RS(10+) NW(10+)

VILLAGE DIRECTORY

Village Directory
Land Use (As on 1999)

Land use (i.e. area under different types of land use in hectare)													
Approach to village	Nearest town & distance (in km)	Power supply	News paper / Magazine	Most important commodity manufactured	Forest	Cultivable land			Period of Rotation	Main crop s under Jhum cultivation	Area not available for cultivation	Name of village	Serial number
						Wet rice cultivation (by source)	Dry rice cultivation	Total area under Jhum cultivation					
14	15	16	17	18	19	20 (a)	20 (b)	21 (a)	21 (b)	22	23	2	1
FP	Seppa (52)	-	-	-	-	-	-	-	3 - 4 Yrs.	Paddy, Maize, Millet	-	Wagyung	33
PR FP	Seppa (70)	-	-	-	-	-	-	-	3 - 4 Yrs.	Paddy, Maize, Millet	-	Sangbia Camp	34
PR FP	Seppa (72)	-	-	-	-	-	-	-	3 - 4 Yrs.	Paddy, Maize, Millet	-	Paffa	35
PR FP	Seppa (72)	-	-	-	-	-	-	-	3 - 4 Yrs.	Paddy, Maize, Millet	-	Sangbia	36
PR FP	Seppa (70)	-	-	-	-	-	-	-	3 - 4 Yrs.	Paddy, Maize, Millet	-	Margingla Camp	37
PR FP	Seppa (62)	-	-	-	-	-	-	-	3 - 4 Yrs.	Paddy, Maize, Millet	-	Pabing	38
PR FP	Seppa (72)	-	-	-	-	-	-	-	3 - 4 Yrs.	Paddy, Maize, Millet	-	Pordung	39
PR FP	Seppa (70)	-	-	-	-	-	-	-	3 - 4 Yrs.	Paddy, Maize, Millet	-	Pordung Sullung	40
PR FP	Seppa (66)	-	-	-	-	-	-	-	3 - 4 Yrs.	Paddy, Maize, Millet	-	Waii	41
PR FP	Seppa (66)	-	-	-	-	-	-	-	3 - 4 Yrs.	Paddy, Maize, Millet	-	Rawa	42

**Census of India 2001 -
Amenities and**

Amenities available (if not available within the village, a dash (-) is shown in the column and next to it in brackets the distance in broad ranges viz. < 5 kms., 5-10 kms. and 10+ kms of the nearest place where the facility is available is given)

Serial number	Name of village & Location code	Total area of the village (in hectare)	Total population (2001 Census)	Number of households (2001 Census)	Educational	Medical	Drinking water	Post, telegraph and telephone	Commercial and co-operative banks	Agricultural, non-agricultural and other credit societies	Recreational & cultural facilities (Cinema/Video hall, Sports club, Stadium/Auditorium)	Communications (Bus service, railway station, waterway)
1	2	3	4	5	6	7	8	9	10	11	12	13
43	Sefew (00066900)	-	24	6	- P(5-10) M(10+) C(10+)	- H(10+) MCW(10+) PHC(10+)	T S SS-T	- PO(10+) PH(10+)	- CM(10+) CP(10+)	- ACS(10+) NCS(10+) OCS(10+)	- CV(10+) SP(10+) ST(10+)	- BS(10+) RS(10+) NW(10+)
44	Warrom (00067000)	-	38	7	- P(10+) M(10+) C(10+)	- H(10+) MCW(10+) PHC(10+)	S SS-S	- PO(10+) PH(10+)	- CM(10+) CP(10+)	- ACS(10+) NCS(10+) OCS(10+)	- CV(10+) SP(10+) ST(10+)	- BS(10+) RS(10+) NW(10+)
45	Pangia (00067100)	-	186	45	P M C(10+)	- H(10+) MCW(10+) PHC(10+)	T S SS-T	- PO(10+) PH(10+)	- CM(10+) CP(10+)	- ACS(10+) NCS(10+) OCS(10+)	- CV(10+) SP(10+) ST(10+)	- BS(5-10) RS(10+) NW(10+)
46	Jokhia (00067200)	-	96	28	P M(10+) C(10+)	- H(10+) MCW(10+) PHC(10+)	T S SS-T	- PO(10+) PH(10+)	- CM(10+) CP(10+)	- ACS(10+) NCS(10+) OCS(10+)	- CV(10+) SP(10+) ST(10+)	- BS(10+) RS(10+) NW(10+)
47	Jomoh (00067300)	-	198	57	P M(10+) C(10+)	- H(10+) MCW(10+) PHC(10+)	T S SS-T	- PO(10+) PH(10+)	- CM(10+) CP(10+)	- ACS(10+) NCS(10+) OCS(10+)	- CV(10+) SP(10+) ST(10+)	- BS(10+) RS(10+) NW(10+)
48	Wallong (00067400)	-	79	25	- P(5-10) M(10+) C(10+)	- H(10+) MCW(10+) PHC(10+)	T S SS-T	- PO(10+) PH(10+)	- CM(10+) CP(10+)	- ACS(10+) NCS(10+) OCS(10+)	- CV(10+) SP(10+) ST(10+)	- BS(10+) RS(10+) NW(10+)
49	Khenewa H.Q. (00067500)	-	564	131	P M AC C(10+)	- H(10+) MCW(10+) PHC(10+)	T S SS-T	- PO(10+) PH(10+)	- CM(10+) CP(10+)	- ACS(10+) NCS(10+) OCS(10+)	- CV(10+) SP(10+) ST(10+)	- BS(5-10) RS(10+) NW(10+)
Block Total		0.0	7313	1761	P(23) M(6) S AC(2)	CWC HC(3) PHC PHS CHW	T(44) R(2) S(39)	PO				BS(6)

VILLAGE DIRECTORY

Village Directory
Land Use (As on 1999)

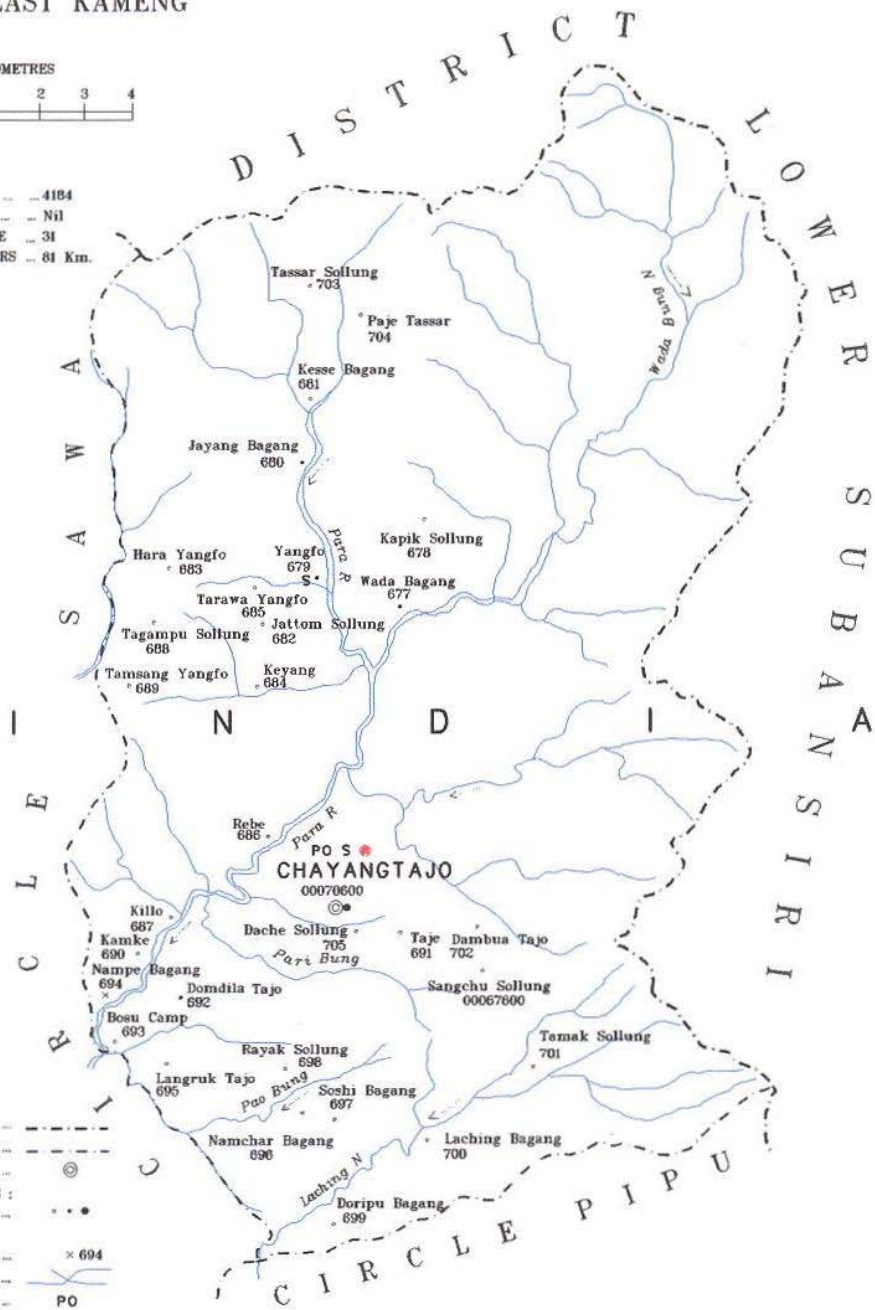
Land use (i.e. area under different types of land use in hectare)													
Approach to village	Nearest town & distance (in km)	Power supply	News paper / Magazine	Most important commodity manufactured	Forest	Cultivable land			Period of Rotation	Main crop s under Jhum cultivation	Area not available for cultivation	Name of village	Serial number
						Wet rice cultivation (by source)	Dry rice cultivation	Total area under Jhum cultivation					
14	15	16	17	18	19	20 (a)	20 (b)	21 (a)	21 (b)	22	23	2	1
PR FP	Seppa (98)	-	-	-	-	-	-	-	3 - 4 Yrs.	Paddy, Maize, Millet	-	Sefew	43
FP	Seppa (50)	-	-	-	-	-	-	-	3 - 4 Yrs.	Paddy, Maize, Millet	-	Warrom	44
PR FP	Seppa (71)	-	-	-	-	-	-	-	3 - 4 Yrs.	Paddy, Maize, Millet	-	Pangia	45
PR FP	Seppa (70)	-	-	-	-	-	-	-	3 - 4 Yrs.	Paddy, Maize, Millet	-	Jokhia	46
PR FP	Seppa (70)	-	-	-	-	-	-	-	3 - 4 Yrs.	Paddy, Maize, Millet	-	Jomoh	47
PR FP	Seppa (68)	-	-	-	-	-	-	-	3 - 4 Yrs.	Paddy, Maize, Millet	-	Wallong	48
PR FP	Seppa (55)	-	-	-	-	-	-	-	3 - 4 Yrs.	Paddy, Maize, Millet	-	Khenewa H.Q.	49
PR(27)													
MR						0.0	-	0.0	0.0	0.0			
FP(43)													

Blank

ARUNACHAL PRADESH
CIRCLE CHAYANGTAJO
 DISTRICT EAST KAMENG



TOTAL POPULATION OF CIRCLE - - - - - 4184
 TOTAL NUMBER OF TOWNS IN CIRCLE - - - - - Nil
 TOTAL NUMBER OF VILLAGES IN CIRCLE - - - - - 31
 DISTANCE FROM DISTRICT HEADQUARTERS - - - - - 81 Km.



- BOUNDARY, DISTRICT - - - - -
- " CIRCLE - - - - -
- HEADQUARTERS, CIRCLE - - - - -
- POPULATION SIZE CLASS OF VILLAGES :
 BELOW 200, 200-499, 1000 & ABOVE - - - - -
- UNINHABITED VILLAGES WITH
 PERMANENT LOCATION CODE NUMBER - - - - - x 694
- RIVER AND STREAM - - - - -
- POST OFFICE - - - - - PO
- SECONDARY SCHOOL/SENIOR SECONDARY
 SCHOOL - - - - - S
- PRIMARY HEALTH CENTRE - - - - -

Note : Village Location are notional.

Based upon Survey of India map with the permission of the Surveyor General of India.

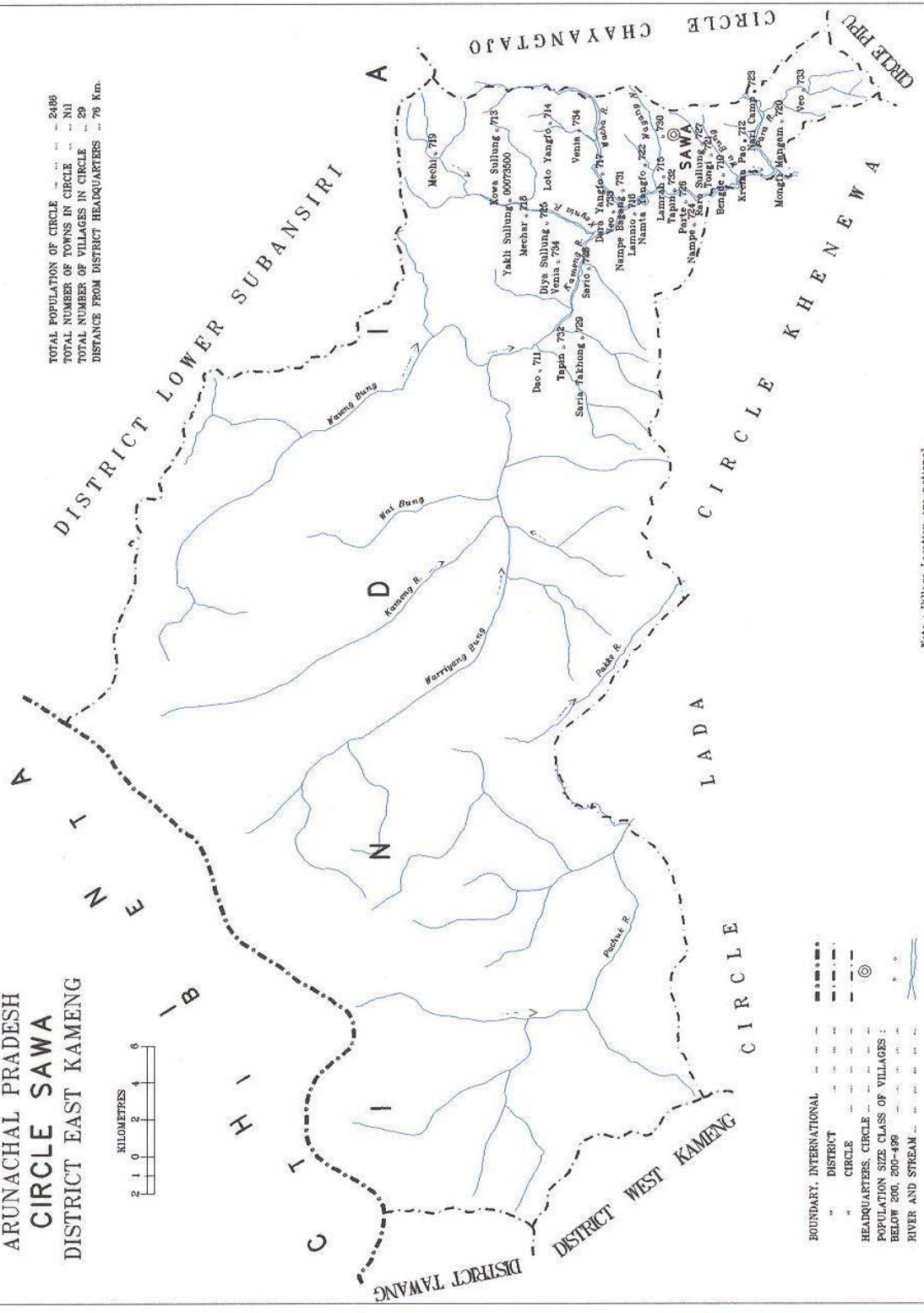
© Government of India, Copyright 2004.

Blank

ARUNACHAL PRADESH
CIRCLE SAWA
 DISTRICT EAST KAMENG



TOTAL POPULATION OF CIRCLE ... 2486
 TOTAL NUMBER OF TOWNS IN CIRCLE ... N1
 TOTAL NUMBER OF VILLAGES IN CIRCLE ... 29
 DISTANCE FROM DISTRICT HEADQUARTERS ... 76 Km.



- BOUNDARY, INTERNATIONAL
- DISTRICT
- CIRCLE
- HEADQUARTERS, CIRCLE
- POPULATION SIZE CLASS OF VILLAGES
- BELOW 200, 200-499
- RIVER AND STREAM

Note : Village Location are notional.

Based upon Survey of India map with the permission of the Surveyor General of India.

ALPHABETICAL LIST OF VILLAGES (C.D. BLOCK WISE)

Name of the District : East Kameng

Serial number	Name of village	2001 Census location code number	1991 Census location code number
1	2	3	4

Name of CD Block : Chayangtajo

Name of Circle : Chayangtajo (0009)

1	Chayangtajo H.Q.	00070600	030060003000300047
2	Dache Sollung	00070500	
3	Doripu Bagang	00069900	030060003000300009
4	Kamke	00069000	030060003000300013
5	Killo	00068700	030060003000300017
6	Laching Bagang	00070000	030060003000300020
7	Paje Tassar	00070400	
8	Rayak Sollung	00069800	030060003000300034
9	Rebe	00068600	030060003000300033
10	Bosu Camp	00069300	030060003000300002
11	Dambua Tajo	00070200	
12	Domdila Tajo	00069200	030060003000300008
13	Hara Yangfo	00068300	030060003000300010
14	Jattom Sollung	00068200	030060003000300011
15	Jayang Bagang	00068000	030060003000300012
16	Kapik Sollung	00067800	030060003000300014
17	Kesse Bagang	00068100	030060003000300016
18	Keyang	00068400	030060003000300018
19	Langruk Tajo	00069500	030060003000300022
20	Namchar Bagang	00069600	030060003000300027
21	Nampe Bagang	00069400	030060003000300028
22	Sangchu Sollung	00067600	030060003000300006
23	Soshi Bagang	00069700	030060003000300035
24	Tagampu Sollung	00068800	
25	Taje	00069100	030060003000300037
26	Tamak Sollung	00070100	030060003000300038
27	Tamsang Yangfo	00068900	
28	Tarawa Yangfo	00068500	
29	Tassar Sollung	00070300	030060003000300040
30	Wada Bagang	00067700	030060003000300044
31	Yangfo	00067900	030060003000300046

Name of Circle : Sawa (0010)

32	Byale Sullung	00070900	030060003000300004
----	---------------	----------	--------------------

ALPHABETICAL LIST OF VILLAGES (C.D. BLOCK WISE)

Name of the District : East Kameng

Serial number	Name of village	2001 Census location code number	1991 Census location code number
1	2	3	4
33	Dao	00071100	030070002000200022
34	Dara Yangfo	00071700	030060003000300007
35	Kowa Sullung	00071300	030060003000300015
36	Krema Pao	00071200	030060003000300019
37	Lamrah	00071500	030060003000300021
38	Loto Yangfo	00071400	030060003000300023
39	Mechar	00071800	030060003000300025
40	Mechi	00071900	030060003000300026
41	Bengde	00071000	030060003000300005
42	Bodhi	00070800	030060003000300001
43	Bodo	00070700	030060003000300003
44	Diya Sullung	00072500	
45	Lamnio	00071600	030070002000200018
46	Mongfi Mangam	00072000	030060003000300024
47	Nampe	00072400	030070002000200015
48	Nampe Bagang	00073100	030060003000300028
49	Namta Yangfo	00072200	030060003000300029
50	Nari Camp	00072300	030060003000300030
51	Parte	00072600	030070002000200017
52	Raro Sullung	00072700	030060003000300032
53	Saria Takhong	00072900	030070002000200020
54	Sario	00072800	030070002000200019
55	Sawa H.Q.	00073000	
56	Tapin	00073200	030070002000200021
57	Tongi	00072100	030060003000300041
58	Venia	00073400	030060003000300042
59	Veo	00073300	030060003000300043
60	Yakli Sullung	00073500	030060003000300045

**Census of India 2001 -
Amenities and**

Amenities available (if not available within the village, a dash (-) is shown in the column and next to it in brackets the distance in broad ranges viz. < 5 kms., 5-10 kms. and 10+ kms of the nearest place where the facility is available is given)

Serial number	Name of village & Location code	Total area of the village (in hectare)	Total population (2001 Census)	Number of households (2001 Census)	Educational	Medical	Drinking water	Post, telegraph and telephone	Commercial and co-operative banks	Agricultural, non-agricultural and other credit societies	Recreational & cultural facilities (Cinema/Video hall, Sports club, Stadium/Auditorium)	Communications (Bus service, railway station, waterway)
1	2	3	4	5	6	7	8	9	10	11	12	13
CD Block: Chayangtajo (0004)												
1	Sangchu Sollung (00067600)	-	122	25	P M C(10+)	- H(10+) MCW(10+) PHC(10+)	T O SS-T	- PO(10+) PH(10+)	- CM(10+) CP(10+)	- ACS(10+) NCS(10+) OCS(10+)	- CV(10+) SP(10+) ST(10+)	- BS(10+) RS(10+) NW(10+)
2	Wada Bagang (00067700)	-	221	49	P M(10+) C(10+)	- H(10+) MCW(10+) PHC(10+)	T S O SS-T	- PO(10+) PH(10+)	- CM(10+) CP(10+)	- ACS(10+) NCS(10+) OCS(10+)	- CV(10+) SP(10+) ST(10+)	- BS(10+) RS(10+) NW(10+)
3	Kapik Sollung (00067800)	-	64	14	- P(10+) M(10+) C(10+)	- H(10+) MCW(10+) PHC(10+)	T S O SS-T	- PO(10+) PH(10+)	- CM(10+) CP(10+)	- ACS(10+) NCS(10+) OCS(10+)	- CV(10+) SP(10+) ST(10+)	- BS(10+) RS(10+) NW(10+)
4	Yangfo (00067900)	-	302	71	P M C(10+)	- H(10+) MCW(10+) PHC(10+)	T R SS-T	- PO(10+) PH(10+)	- CM(10+) CP(10+)	- ACS(10+) NCS(10+) OCS(10+)	- CV(10+) SP(10+) ST(10+)	- BS(10+) RS(10+) NW(10+)
5	Jayang Bagang (00068000)	-	200	50	P M(10+) C(10+)	- H(10+) MCW(10+) PHC(10+)	T S O SS-T	- PO(10+) PH(10+)	- CM(10+) CP(10+)	- ACS(10+) NCS(10+) OCS(10+)	- CV(10+) SP(10+) ST(10+)	- BS(10+) RS(10+) NW(10+)
6	Kesse Bagang (00068100)	-	85	25	- P(5-10) M(10+) C(10+)	- H(10+) MCW(10+) PHC(10+)	T S SS-T	- PO(10+) PH(10+)	- CM(10+) CP(10+)	- ACS(10+) NCS(10+) OCS(10+)	- CV(10+) SP(10+) ST(10+)	- BS(10+) RS(10+) NW(10+)
7	Jattom Sollung (00068200)	-	104	25	- P(10+) M(10+) C(10+)	- H(10+) MCW(10+) PHC(10+)	T S O SS-T	- PO(10+) PH(10+)	- CM(10+) CP(10+)	- ACS(10+) NCS(10+) OCS(10+)	- CV(10+) SP(10+) ST(10+)	- BS(10+) RS(10+) NW(10+)
8	Hara Yangfo (00068300)	-	23	5	- P(10+) M(10+) C(10+)	- H(10+) MCW(10+) PHC(10+)	T S SS-T	- PO(10+) PH(10+)	- CM(10+) CP(10+)	- ACS(10+) NCS(10+) OCS(10+)	- CV(10+) SP(10+) ST(10+)	- BS(10+) RS(10+) NW(10+)
9	Keyang (00068400)	-	82	14	- P(10+) M(10+) C(10+)	- H(10+) MCW(10+) PHC(10+)	T S O SS-T	- PO(10+) PH(10+)	- CM(10+) CP(10+)	- ACS(10+) NCS(10+) OCS(10+)	- CV(10+) SP(10+) ST(10+)	- BS(10+) RS(10+) NW(10+)
10	Tarawa Yangfo (00068500)	-	75	17	- P(10+) M(10+) C(10+)	- H(10+) MCW(10+) PHC(10+)	T R O SS-T	- PO(10+) PH(10+)	- CM(10+) CP(10+)	- ACS(10+) NCS(10+) OCS(10+)	- CV(10+) SP(10+) ST(10+)	- BS(10+) RS(10+) NW(10+)

VILLAGE DIRECTORY

Village Directory
Land Use (As on 1999)

Land use (i.e. area under different types of land use in hectare)													
Approach to village	Nearest town & distance (in km)	Power supply	News paper / Magazine	Most important commodity manufactured	Forest	Cultivable land		Total area under Jhum cultivation	Period of Rotation	Main crops under Jhum cultivation	Area not available for cultivation	Name of village	Serial number
						Wet rice cultivation (by source)	Dry rice cultivation						
14	15	16	17	18	19	20 (a)	20 (b)	21 (a)	21 (b)	22	23	2	1
FP	Seppa (96)	-	-	-	-	-	-	-	3 - 4 Yrs.	Paddy, Maize, Millet	-	Sangchu Sollung	1
FP	Seppa (88)	-	-	-	-	-	-	-	3 - 4 Yrs.	Paddy, Maize, Millet	-	Wada Bagang	2
FP	Seppa (107)	-	-	-	-	-	-	-	3 - 4 Yrs.	Paddy, Maize, Millet	-	Kapik Sollung	3
FP	Seppa (99)	-	-	-	-	-	-	-	3 - 4 Yrs.	Paddy, Maize, Millet	-	Yangfo	4
FP	Seppa (66)	-	-	-	-	-	-	-	3 - 4 Yrs.	Paddy, Maize, Millet	-	Jayang Bagang	5
FP	Seppa (72)	-	-	-	-	-	-	-	3 - 4 Yrs.	Paddy, Maize, Millet	-	Kesse Bagang	6
FP	Seppa (95)	-	-	-	-	-	-	-	3 - 4 Yrs.	Paddy, Maize, Millet	-	Jattom Sollung	7
FP	Seppa (102)	-	-	-	-	-	-	-	3 - 4 Yrs.	Paddy, Maize, Millet	-	Hara Yangfo	8
FP	Seppa (99)	-	-	-	-	-	-	-	3 - 4 Yrs.	Paddy, Maize, Millet	-	Keyang	9
FP	Seppa (99)	-	-	-	-	-	-	-	3 - 4 Yrs.	Paddy, Maize, Millet	-	Tarawa Yangfo	10

**Census of India 2001 -
Amenities and**

Amenities available (if not available within the village, a dash (-) is shown in the column and next to it in brackets the distance in broad ranges viz. < 5 kms., 5-10 kms. and 10+ kms of the nearest place where the facility is available is given)

Serial number	Name of village & Location code	Total area of the village (in hectare)	Total population (2001 Census)	Number of households (2001 Census)	Educational	Medical	Drinking water	Post, telegraph and telephone	Commercial and co-operative banks	Agricultural, non-agricultural and other credit societies	Recreational & cultural facilities (Cinema/Video hall, Sports club, Stadium/Auditorium)	Communications (Bus service, railway station, waterway)	
1	2	3	4	5	6	7	8	9	10	11	12	13	
11	Rebe (00068600)	-	173	43	- P(5-10) M(5-10) C(10+)	- H(10+) MCW(10+) PHC(10+)	T S O SS-T	- PO(10+) PH(10+)	- CM(10+) CP(10+)	- ACS(10+) NCS(10+) OCS(10+)	- CV(10+) SP(10+) ST(10+)	- BS(10+) RS(10+) NW(10+)	
12	Killo (00068700)	-	125	29	P M(5-10) C(10+)	- H(10+) MCW(10+) PHC(10+)	T S O SS-T	- PO(10+) PH(10+)	- CM(10+) CP(10+)	- ACS(10+) NCS(10+) OCS(10+)	- CV(10+) SP(10+) ST(10+)	- BS(10+) RS(10+) NW(10+)	
13	Tagampu Sollung (00068800)	-	85	12	P M C(10+)	- H(10+) MCW(10+) PHC(10+)	T S SS-T	- PO(10+) PH(10+)	- CM(10+) CP(10+)	- ACS(10+) NCS(10+) OCS(10+)	- CV(10+) SP(10+) ST(10+)	- BS(10+) RS(10+) NW(10+)	
14	Tamsang Yangfo (00068900)	-	36	10	- P(10+) M(10+) C(10+)	- H(10+) MCW(10+) PHC(10+)	T S O SS-T	- PO(10+) PH(10+)	- CM(10+) CP(10+)	- ACS(10+) NCS(10+) OCS(10+)	- CV(10+) SP(10+) ST(10+)	- BS(10+) RS(10+) NW(10+)	
15	Kamke (00069000)	-	65	17	- P(5-10) M(10+) C(10+)	- H(10+) MCW(10+) PHC(10+)	T O SS-T	- PO(10+) PH(10+)	- CM(10+) CP(10+)	- ACS(10+) NCS(10+) OCS(10+)	- CV(10+) SP(10+) ST(10+)	- BS(10+) RS(10+) NW(10+)	
16	Taje (00069100)	-	100	24	P M(5-10) C(10+)	- H(10+) MCW(5-10) PHC(5-10)	T S O SS-T	- PO(5-10) PH(10+)	- CM(10+) CP(10+)	- ACS(10+) NCS(10+) OCS(10+)	- CV(10+) SP(10+) ST(10+)	BS RS(10+) NW(10+)	
17	Domdila Tajo (00069200)	-	230	53	P M(5-10) C(10+)	- H(10+) MCW(10+) PHC(10+)	T S O SS-T	- PO(5-10) PH(10+)	- CM(10+) CP(10+)	- ACS(10+) NCS(10+) OCS(10+)	- CV(10+) SP(10+) ST(10+)	BS RS(10+) NW(10+)	
18	Bosu Camp (00069300)	-	57	16	- P(5-10) M(10+) C(10+)	- H(10+) MCW(10+) PHC(10+)	T S O SS-T	- PO(10+) PH(10+)	- CM(10+) CP(10+)	- ACS(10+) NCS(10+) OCS(10+)	- CV(10+) SP(10+) ST(10+)	BS RS(10+) NW(10+)	
19	Nampe Bagang (00069400)	-			----- Uninhabited -----								
20	Langruk Tajo (00069500)	-	76	19	P M(10+) C(10+)	- H(10+) MCW(10+) PHC(10+)	T O SS-T	- PO(10+) PH(10+)	- CM(10+) CP(10+)	- ACS(10+) NCS(10+) OCS(10+)	- CV(10+) SP(10+) ST(10+)	BS(5-10) RS(10+) NW(10+)	
21	Namchar Bagang (00069600)	-	86	23	- P(5-10) M(10+) C(10+)	- H(10+) MCW(10+) PHC(10+)	T S O SS-T	- PO(10+) PH(10+)	- CM(10+) CP(10+)	- ACS(10+) NCS(10+) OCS(10+)	- CV(10+) SP(10+) ST(10+)	- BS(10+) RS(10+) NW(10+)	

VILLAGE DIRECTORY

Village Directory
Land Use (As on 1999)

Land use (i.e. area under different types of land use in hectare)													
Approach to village	Nearest town & distance (in km)	Power supply	News paper / Magazine	Most important commodity manufactured	Forest	Cultivable land		Total area under Jhum cultivation	Period of Rotation	Main crops under Jhum cultivation	Area not available for cultivation	Name of village	Serial number
						Wet rice cultivation (by source)	Dry rice cultivation						
14	15	16	17	18	19	20 (a)	20 (b)	21 (a)	21 (b)	22	23	2	1
FP	Seppa (93)	-	-	-	-	-	-	-	3 - 4 Yrs.	Paddy, Maize, Millet	-	Rebe	11
FP	Seppa (96)	-	-	-	-	-	-	-	3 - 4 Yrs.	Paddy, Maize, Millet	-	Killo	12
FP	Seppa (99)	-	-	-	-	-	-	-	3 - 4 Yrs.	Paddy, Maize, Millet	-	Tagampu Sollung	13
FP	Seppa (101)	-	-	-	-	-	-	-	3 - 4 Yrs.	Paddy, Maize, Millet	-	Tamsang Yangfo	14
FP	Seppa (78)	-	-	-	-	-	-	-	3 - 4 Yrs.	Paddy, Maize, Millet	-	Kamke	15
PR FP	Seppa (76)	-	-	-	-	-	-	-	3 - 4 Yrs.	Paddy, Maize, Millet	-	Taje	16
PR FP	Seppa (71)	-	-	-	-	-	-	-	3 - 4 Yrs.	Paddy, Maize, Millet	-	Domdila Tajo	17
PR FP	Seppa (66)	-	-	-	-	-	-	-	3 - 4 Yrs.	Paddy, Maize, Millet	-	Bosu Camp	18
----- Uninhabited -----					-	-	-	-	-	-	-	Nampe Bagang	19
FP	Seppa (69)	-	-	-	-	-	-	-	3 - 4 Yrs.	Paddy, Maize, Millet	-	Langruk Tajo	20
FP	Seppa (78)	-	-	-	-	-	-	-	3 - 4 Yrs.	Paddy, Maize, Millet	-	Namchar Bagang	21

**Census of India 2001 -
Amenities and**

Amenities available (if not available within the village, a dash (-) is shown in the column and next to it in brackets the distance in broad ranges viz. < 5 kms., 5-10 kms. and 10+ kms of the nearest place where the facility is available is given)

Serial number	Name of village & Location code	Total area of the village (in hectare)	Total population (2001 Census)	Number of households (2001 Census)	Educational	Medical	Drinking water	Post, telegraph and telephone	Commercial and co-operative banks	Agricultural, non-agricultural and other credit societies	Recreational & cultural facilities (Cinema/Video hall, Sports club, Stadium/Auditorium)	Communications (Bus service, railway station, waterway)
1	2	3	4	5	6	7	8	9	10	11	12	13
22	Soshi Bagang (00069700)	-	97	19	P M(10+) C(10+)	- H(10+) MCW(10+) PHC(10+)	T R O S S-T	- PO(10+) PH(10+)	- CM(10+) CP(10+)	- ACS(10+) NCS(10+) OCS(10+)	- CV(10+) SP(10+) ST(10+)	- BS(10+) RS(10+) NW(10+)
23	Rayak Sollung (00069800)	-	24	7	- P(5-10) M(10+) C(10+)	- H(10+) MCW(10+) PHC(10+)	T O S S-T	- PO(10+) PH(10+)	- CM(10+) CP(10+)	- ACS(10+) NCS(10+) OCS(10+)	- CV(10+) SP(10+) ST(10+)	- BS(10+) RS(10+) NW(10+)
24	Doripu Bagang (00069900)	-	42	11	- P(10+) M(10+) C(10+)	- H(10+) MCW(10+) PHC(10+)	T O S S-T	- PO(10+) PH(10+)	- CM(10+) CP(10+)	- ACS(10+) NCS(10+) OCS(10+)	- CV(10+) SP(10+) ST(10+)	- BS(10+) RS(10+) NW(10+)
25	Laching Bagang (00070000)	-	107	30	P M(10+) C(10+)	- H(10+) MCW(10+) PHC(10+)	T S S S-T	- PO(10+) PH(10+)	- CM(10+) CP(10+)	- ACS(10+) NCS(10+) OCS(10+)	- CV(10+) SP(10+) ST(10+)	- BS(10+) RS(10+) NW(10+)
26	Tamak Sollung (00070100)	-	83	19	- P(5-10) M(10+) C(10+)	- H(10+) MCW(10+) PHC(10+)	T O S S-T	- PO(10+) PH(10+)	- CM(10+) CP(10+)	- ACS(10+) NCS(10+) OCS(10+)	- CV(10+) SP(10+) ST(10+)	- BS(10+) RS(10+) NW(10+)
27	Dambua Tajo (00070200)	-	7	1	- P(5-10) M(10+) C(10+)	- H(10+) MCW(10+) PHC(10+)	T S S S-T	- PO(10+) PH(10+)	- CM(10+) CP(10+)	- ACS(10+) NCS(10+) OCS(10+)	- CV(10+) SP(10+) ST(10+)	- BS(5-10) RS(10+) NW(10+)
28	Tassar Sollung (00070300)	-	26	4	- P(10+) M(10+) C(10+)	- H(10+) MCW(10+) PHC(10+)	T S O S S-T	- PO(10+) PH(10+)	- CM(10+) CP(10+)	- ACS(10+) NCS(10+) OCS(10+)	- CV(10+) SP(10+) ST(10+)	- BS(5-10) RS(10+) NW(10+)
29	Paje Tassar (00070400)	-	16	4	- P(5-10) M(5-10) C(10+)	- H(10+) MCW(10+) PHC(10+)	T O S S-T	- PO(5-10) PH(10+)	- CM(10+) CP(10+)	- ACS(10+) NCS(10+) OCS(10+)	- CV(10+) SP(10+) ST(10+)	- BS(10+) RS(10+) NW(10+)
30	Dache Sollung (00070500)	-	38	9	- P(5-10) M(10+) C(10+)	- H(10+) MCW(10+) PHC(10+)	T O S S-T	- PO(5-10) PH(10+)	- CM(10+) CP(10+)	- ACS(10+) NCS(10+) OCS(10+)	- CV(10+) SP(10+) ST(10+)	- BS(10+) RS(10+) NW(10+)
31	Chayangtajo H.Q. (00070600)	-	1,433	313	P M S I A C C(10+)	D P H C F W C C H W H(10+) M C W(10+)	T C O S S-T	PO PH(10+)	- CM(10+) CP(10+)	- ACS(10+) NCS(10+) OCS(10+)	CV SP(10+) ST(10+)	BS RS(10+) NW(10+)

VILLAGE DIRECTORY

Village Directory
Land Use (As on 1999)

Land use (i.e. area under different types of land use in hectare)													
Approach to village	Nearest town & distance (in km)	Power supply	News paper / Magazine	Most important commodity manufactured	Forest	Cultivable land		Total area under Jhum cultivation	Period of Rotation	Main crops under Jhum cultivation	Area not available for cultivation	Name of village	Serial number
						Wet rice cultivation (by source)	Dry rice cultivation						
14	15	16	17	18	19	20 (a)	20 (b)	21 (a)	21 (b)	22	23	2	1
FP	Seppa (78)	-	-	-	-	-	-	-	3 - 4 Yrs.	Paddy, Maize, Millet	-	Soshi Bagang	22
FP	Seppa (107)	-	-	-	-	-	-	-	3 - 4 Yrs.	Paddy, Maize, Millet	-	Rayak Sollung	23
FP	Seppa (82)	-	-	-	-	-	-	-	3 - 4 Yrs.	Paddy	-	Doripu Bagang	24
FP	Seppa (78)	-	-	-	-	-	-	-	3 - 4 Yrs.	Paddy, Maize, Millet	-	Laching Bagang	25
FP	Seppa (106)	-	-	-	-	-	-	-	3 - 4 Yrs.	Maize, Millet	-	Tamak Sollung	26
FP	Seppa (96)	-	-	-	-	-	-	-	3 - 4 Yrs.	Paddy, Maize, Millet	-	Dambua Tajo	27
FP	Seppa (107)	-	-	-	-	-	-	-	3 - 4 Yrs.	Paddy, Maize, Millet	-	Tassar Sollung	28
FP	Seppa (40)	-	-	-	-	-	-	-	3 - 4 Yrs.	Paddy, Maize, Millet	-	Paje Tassar	29
FP	Seppa (100)	-	-	-	-	-	-	-	3 - 4 Yrs.	Paddy, Maize, Millet	-	Dache Sollung	30
PR FP	Seppa (81)	-	-	-	-	-	-	-	3 - 4 Yrs.	Paddy, Maize, Millet	-	Chayangtajo H.Q.	31

**Census of India 2001 -
Amenities and**

Amenities available (if not available within the village, a dash (-) is shown in the column and next to it in brackets the distance in broad ranges viz. < 5 kms., 5-10 kms. and 10+ kms of the nearest place where the facility is available is given)

Serial number	Name of village & Location code	Total area of the village (in hectare)	Total population (2001 Census)	Number of households (2001 Census)	Educational	Medical	Drinking water	Post, telegraph and telephone	Commercial and co-operative banks	Agricultural, non-agricultural and other credit societies	Recreational & cultural facilities (Cinema/Video hall, Sports club, Stadium/Auditorium)	Communications (Bus service, railway station, waterway)
1	2	3	4	5	6	7	8	9	10	11	12	13
32	Bodo (00070700)	-	82	14	P M(10+) C(10+)	- H(10+) MCW(10+) PHC(10+)	T S SS-T	- PO(10+) PH(10+)	- CM(10+) CP(10+)	- ACS(10+) NCS(10+) OCS(10+)	- CV(10+) SP(10+) ST(10+)	- BS(10+) RS(10+) NW(10+)
33	Bodhi (00070800)	-	85	19	- P(10+) M(10+) C(10+)	- H(10+) MCW(10+) PHC(10+)	T S SS-T	- PO(10+) PH(10+)	- CM(10+) CP(10+)	- ACS(10+) NCS(10+) OCS(10+)	- CV(10+) SP(10+) ST(10+)	- BS(10+) RS(10+) NW(10+)
34	Byale Sullung (00070900)	-	131	27	- P(10+) M(10+) C(10+)	- H(10+) MCW(10+) PHC(10+)	T S SS-T	- PO(10+) PH(10+)	- CM(10+) CP(10+)	- ACS(10+) NCS(10+) OCS(10+)	- CV(10+) SP(10+) ST(10+)	- BS(10+) RS(10+) NW(10+)
35	Bengde (00071000)	-	111	33	- P(10+) M(10+) C(10+)	- H(10+) MCW(10+) PHC(10+)	T S SS-T	- PO(10+) PH(10+)	- CM(10+) CP(10+)	- ACS(10+) NCS(10+) OCS(10+)	- CV(10+) SP(10+) ST(10+)	- BS(10+) RS(10+) NW(10+)
36	Dao (00071100)	-	40	9	- P(10+) M(10+) C(10+)	- H(10+) MCW(10+) PHC(10+)	T S SS-T	- PO(10+) PH(10+)	- CM(10+) CP(10+)	- ACS(10+) NCS(10+) OCS(10+)	- CV(10+) SP(10+) ST(10+)	- BS(10+) RS(10+) NW(10+)
37	Krema Pao (00071200)	-	250	64	P M(10+) C(10+)	- H(10+) MCW(10+) PHC(10+)	T S SS-T	- PO(10+) PH(10+)	- CM(10+) CP(10+)	- ACS(10+) NCS(10+) OCS(10+)	- CV(10+) SP(10+) ST(10+)	- BS(10+) RS(10+) NW(10+)
38	Kowa Sullung (00071300)	-	16	6	- P(5-10) M(5-10) C(10+)	- H(10+) MCW(10+) PHC(10+)	T S SS-T	- PO(10+) PH(10+)	- CM(10+) CP(10+)	- ACS(10+) NCS(10+) OCS(10+)	- CV(10+) SP(10+) ST(10+)	- BS(10+) RS(10+) NW(10+)
39	Loto Yangfo (00071400)	-	45	8	- P(5-10) M(5-10) C(10+)	- H(10+) MCW(10+) PHC(10+)	T S SS-T	- PO(10+) PH(10+)	- CM(10+) CP(10+)	- ACS(10+) NCS(10+) OCS(10+)	- CV(10+) SP(10+) ST(10+)	- BS(10+) RS(10+) NW(10+)
40	Lamrah (00071500)	-	51	12	- P(10+) M(10+) C(10+)	- H(10+) MCW(10+) PHC(10+)	T S SS-T	- PO(10+) PH(10+)	- CM(10+) CP(10+)	- ACS(10+) NCS(10+) OCS(10+)	- CV(10+) SP(10+) ST(10+)	- BS(10+) RS(10+) NW(10+)
41	Lamnio (00071600)	-	122	30	P M(10+) C(10+)	- H(10+) MCW(10+) PHC(10+)	T S SS-T	- PO(10+) PH(10+)	- CM(10+) CP(10+)	- ACS(10+) NCS(10+) OCS(10+)	- CV(10+) SP(10+) ST(10+)	- BS(10+) RS(10+) NW(10+)

VILLAGE DIRECTORY

Village Directory
Land Use (As on 1999)

Land use (i.e. area under different types of land use in hectare)													
Approach to village	Nearest town & distance (in km)	Power supply	News paper / Magazine	Most important commodity manufactured	Forest	Cultivable land		Total area under Jhum cultivation	Period of Rotation	Main crop s under Jhum cultivation	Area not available for cultivation	Name of village	Serial number
						Wet rice cultivation (by source)	Dry rice cultivation						
14	15	16	17	18	19	20 (a)	20 (b)	21 (a)	21 (b)	22	23	2	1
PR FP	Seppa (68)	-	-	-	-	-	-	-	3 - 4 Yrs.	Paddy, Maize, Millet	-	Bodo	32
PR FP	Seppa (68)	-	-	-	-	-	-	-	3 - 4 Yrs.	Paddy	-	Bodhi	33
PR FP	Seppa (82)	-	-	-	-	-	-	-	3 - 4 Yrs.	Paddy, Maize, Millet	-	Byale Sullung	34
PR FP	Seppa (68)	-	-	-	-	-	-	-	3 - 4 Yrs.	Maize, Millet	-	Bengde	35
PR FP	Seppa (90)	-	-	-	-	-	-	-	3 - 4 Yrs.	Paddy, Maize, Millet	-	Dao	36
PR FP	Seppa (48)	-	-	-	-	-	-	-	3 - 4 Yrs.	Paddy, Maize, Millet	-	Krema Pao	37
PR FP	Seppa (61)	-	-	-	-	-	-	-	3 - 4 Yrs.	Paddy, Maize, Millet	-	Kowa Sullung	38
PR FP	Seppa (68)	-	-	-	-	-	-	-	3 - 4 Yrs.	Paddy, Maize, Millet	-	Loto Yangfo	39
PR FP	Seppa (85)	-	-	-	-	-	-	-	3 - 4 Yrs.	Paddy, Maize, Millet	-	Lamrah	40
PR FP	Seppa (1)	-	-	-	-	-	-	-	3 - 4 Yrs.	Paddy, Maize, Millet	-	Lamnio	41

**Census of India 2001 -
Amenities and**

Amenities available (if not available within the village, a dash (-) is shown in the column and next to it in brackets the distance in broad ranges viz. < 5 kms., 5-10 kms. and 10+ kms of the nearest place where the facility is available is given)

Serial number	Name of village & Location code	Total area of the village (in hectare)	Total population (2001 Census)	Number of households (2001 Census)	Educational	Medical	Drinking water	Post, telegraph and telephone	Commercial and co-operative banks	Agricultural, non-agricultural and other credit societies	Recreational & cultural facilities (Cinema/Video hall, Sports club, Stadium/Auditorium)	Communications (Bus service, railway station, waterway)
1	2	3	4	5	6	7	8	9	10	11	12	13
42	Dara Yangfo (00071700)	-	43	7	- P(5-10) M(5-10) C(10+)	- H(10+) MCW(10+) PHC(10+)	T S SS-T	- PO(10+) PH(10+)	- CM(10+) CP(10+)	- ACS(10+) NCS(10+) OCS(10+)	- CV(10+) SP(10+) ST(10+)	- BS(10+) RS(10+) NW(10+)
43	Mechar (00071800)	-	45	12	- P(10+) M(10+) C(10+)	- H(10+) MCW(5-10) PHC(10+)	T S SS-T	- PO(10+) PH(10+)	- CM(10+) CP(10+)	- ACS(10+) NCS(10+) OCS(10+)	- CV(10+) SP(10+) ST(10+)	- BS(10+) RS(10+) NW(10+)
44	Mechi (00071900)	-	36	7	- P(10+) M(10+) C(10+)	- H(10+) MCW(10+) PHC(10+)	T S SS-T	- PO(10+) PH(10+)	- CM(10+) CP(10+)	- ACS(10+) NCS(10+) OCS(10+)	- CV(10+) SP(10+) ST(10+)	- BS(10+) RS(10+) NW(10+)
45	Mongfi Mangam (00072000)	-	83	20	P M(5-10) C(10+)	- H(10+) MCW(10+) PHC(10+)	T S SS-T	- PO(10+) PH(10+)	- CM(10+) CP(10+)	- ACS(10+) NCS(10+) OCS(10+)	- CV(10+) SP(10+) ST(10+)	BS RS(10+) NW(10+)
46	Tongi (00072100)	-	51	14	- P(10+) M(10+) C(10+)	- H(10+) MCW(10+) PHC(10+)	S SS-S	- PO(10+) PH(10+)	- CM(10+) CP(10+)	- ACS(10+) NCS(10+) OCS(10+)	- CV(10+) SP(10+) ST(10+)	- BS(10+) RS(10+) NW(10+)
47	Namta Yangfo (00072200)	-	51	6	- P(5-10) M(10+) C(10+)	- H(10+) MCW(10+) PHC(10+)	T S SS-T	- PO(10+) PH(10+)	- CM(10+) CP(10+)	- ACS(10+) NCS(10+) OCS(10+)	- CV(10+) SP(10+) ST(10+)	- BS(10+) RS(10+) NW(10+)
48	Nari Camp (00072300)	-	279	63	P M C(10+)	- H(10+) MCW(10+) PHC(10+)	T S SS-T	- PO(10+) PH(10+)	- CM(10+) CP(10+)	- ACS(10+) NCS(10+) OCS(10+)	- CV(10+) SP(10+) ST(10+)	BS RS(10+) NW(10+)
49	Nampe (00072400)	-	59	14	P M(10+) C(10+)	- H(10+) MCW(10+) PHC(10+)	T S SS-T	- PO(10+) PH(10+)	- CM(10+) CP(10+)	- ACS(10+) NCS(10+) OCS(10+)	- CV(10+) SP(10+) ST(10+)	- BS(10+) RS(10+) NW(10+)
50	Diya Sullung (00072500)	-	24	9	- P(10+) M(10+) C(10+)	- H(10+) MCW(10+) PHC(10+)	T S SS-T	- PO(10+) PH(10+)	- CM(10+) CP(10+)	- ACS(10+) NCS(10+) OCS(10+)	- CV(10+) SP(10+) ST(10+)	- BS(10+) RS(10+) NW(10+)
51	Parte (00072600)	-	31	6	- P(<5) M(10+) C(10+)	- H(10+) MCW(10+) PHC(10+)	T S SS-T	- PO(10+) PH(10+)	- CM(10+) CP(10+)	- ACS(10+) NCS(10+) OCS(10+)	- CV(10+) SP(10+) ST(10+)	- BS(10+) RS(10+) NW(10+)
52	Raro Sullung (00072700)	-	113	19	- P(10+) M(10+) C(10+)	- H(10+) MCW(10+) PHC(10+)	T S SS-T	- PO(10+) PH(10+)	- CM(10+) CP(10+)	- ACS(10+) NCS(10+) OCS(10+)	- CV(10+) SP(10+) ST(10+)	- BS(10+) RS(10+) NW(10+)

VILLAGE DIRECTORY

Village Directory
Land Use (As on 1999)

Land use (i.e. area under different types of land use in hectare)													
Approach to village	Nearest town & distance (in km)	Power supply	News paper / Magazine	Most important commodity manufactured	Forest	Cultivable land			Period of Rotation	Main crop s under Jhum cultivation	Area not available for cultivation	Name of village	Serial number
						Wet rice cultivation (by source)	Dry rice cultivation	Total area under Jhum cultivation					
14	15	16	17	18	19	20 (a)	20 (b)	21 (a)	21 (b)	22	23	2	1
PR FP	Seppa (99)	-	-	-	-	-	-	-	3 - 4 Yrs.	Paddy, Maize, Millet	-	Dara Yangfo	42
PR FP	Seppa (129)	-	-	-	-	-	-	-	3 - 4 Yrs.	Paddy, Maize, Millet	-	Mechar	43
PR FP	Seppa (129)	-	-	-	-	-	-	-	3 - 4 Yrs.	Paddy, Maize, Millet	-	Mechi	44
FP	Seppa (72)	-	-	-	-	-	-	-	3 - 4 Yrs.	Paddy, Maize, Millet	-	Mongfi Mangam	45
PR FP	Seppa (68)	-	-	-	-	-	-	-	3 - 4 Yrs.	Paddy, Maize, Millet	-	Tongi	46
PR FP	Seppa (93)	-	-	-	-	-	-	-	3 - 4 Yrs.	Paddy, Maize, Millet	-	Namta Yangfo	47
PR FP	Seppa (72)	-	-	-	-	-	-	-	3 - 4 Yrs.	Paddy, Maize, Millet	-	Nari Camp	48
PR FP	Seppa (68)	-	-	-	-	-	-	-	3 - 4 Yrs.	Paddy, Maize, Millet	-	Nampe	49
PR FP	Seppa (107)	-	-	-	-	-	-	-	3 - 4 Yrs.	Paddy, Maize, Millet	-	Diya Sullung	50
PR FP	Seppa (106)	-	-	-	-	-	-	-	3 - 4 Yrs.	Paddy, Maize, Millet	-	Parte	51
FP	Seppa (107)	-	-	-	-	-	-	-	3 - 4 Yrs.	Paddy, Maize, Millet	-	Raro Sullung	52

**Census of India 2001 -
Amenities and**

Amenities available (if not available within the village, a dash (-) is shown in the column and next to it in brackets the distance in broad ranges viz. < 5 kms., 5-10 kms. and 10+ kms of the nearest place where the facility is available is given)

Serial number	Name of village & Location code	Total area of the village (in hectare)	Total population (2001 Census)	Number of households (2001 Census)	Educational	Medical	Drinking water	Post, telegraph and telephone	Commercial and co-operative banks	Agricultural, non-agricultural and other credit societies	Recreational & cultural facilities (Cinema/Video hall, Sports club, Stadium/Auditorium)	Communications (Bus service, railway station, waterway)
1	2	3	4	5	6	7	8	9	10	11	12	13
53	Sario (00072800)	-	92	22	- P(<5) M(10+) C(10+)	- H(10+) MCW(10+) PHC(10+)	T S SS-T	- PO(10+) PH(10+)	- CM(10+) CP(10+)	- ACS(10+) NCS(10+) OCS(10+)	- CV(10+) SP(10+) ST(10+)	- BS(10+) RS(10+) NW(10+)
54	Saria Takhong (00072900)	-	105	24	- P(<5) M(10+) C(5-10)	- H(10+) MCW(10+) PHC(10+)	T S SS-T	- PO(5-10) PH(10+)	- CM(10+) CP(10+)	- ACS(10+) NCS(10+) OCS(10+)	- CV(10+) SP(10+) ST(10+)	- BS(10+) RS(10+) NW(10+)
55	Sawa H.Q. (00073000)	-	109	33	P M(10+) C(10+)	CHW H(10+) MCW(10+) PHC(10+)	T S SS-T	- PO(10+) PH(10+)	- CM(10+) CP(10+)	- ACS(10+) NCS(10+) OCS(10+)	- CV(10+) SP(10+) ST(10+)	- BS(10+) RS(10+) NW(10+)
56	Nampe Bagang (00073100)	-	64	13	P M(10+) C(10+)	- H(10+) MCW(10+) PHC(10+)	T S SS-T	- PO(10+) PH(10+)	- CM(10+) CP(10+)	- ACS(10+) NCS(10+) OCS(10+)	- CV(10+) SP(10+) ST(10+)	- BS(10+) RS(10+) NW(10+)
57	Tapin (00073200)	-	75	19	- P(<5) M(10+) C(10+)	- H(10+) MCW(10+) PHC(10+)	T S SS-T	- PO(10+) PH(10+)	- CM(10+) CP(10+)	- ACS(10+) NCS(10+) OCS(10+)	- CV(10+) SP(10+) ST(10+)	- BS(10+) RS(10+) NW(10+)
58	Veo (00073300)	-	120	24	P M(10+) C(10+)	MH(3) H(10+) MCW(10+) PHC(10+)	T S SS-T	- PO(10+) PH(10+)	- CM(10+) CP(10+)	- ACS(10+) NCS(10+) OCS(10+)	- CV(10+) SP(10+) ST(10+)	- BS(10+) RS(10+) NW(10+)
59	Venia (00073400)	-	78	15	- P(10+) M(10+) C(10+)	- H(10+) MCW(10+) PHC(10+)	T S SS-T	- PO(10+) PH(10+)	- CM(10+) CP(10+)	- ACS(10+) NCS(10+) OCS(10+)	- CV(10+) SP(10+) ST(10+)	- BS(10+) RS(10+) NW(10+)
60	Yakli Sullung (00073500)	-	95	23	- P(10+) M(10+) C(10+)	- H(10+) MCW(10+) PHC(10+)	T S SS-T	- PO(10+) PH(10+)	- CM(10+) CP(10+)	- ACS(10+) NCS(10+) OCS(10+)	- CV(10+) SP(10+) ST(10+)	- BS(10+) RS(10+) NW(10+)
Block Total		0.0	6670	1530	P(21) M(5) S I AC	D MH(3) PHC FWC CHW(2)	T(58) R(3) C S(47)	PO			CV	BS(6)

VILLAGE DIRECTORY

Village Directory
Land Use (As on 1999)

Land use (i.e. area under different types of land use in hectare)													
Approach to village	Nearest town & distance (in km)	Power supply	News paper / Magazine	Most important commodity manufactured	Forest	Cultivable land			Period of Rotation	Main crop s under Jhum cultivation	Area not available for cultivation	Name of village	Serial number
						Wet rice cultivation (by source)	Dry rice cultivation	Total area under Jhum cultivation					
14	15	16	17	18	19	20 (a)	20 (b)	21 (a)	21 (b)	22	23	2	1
PR FP	Seppa (106)	-	-	-	-	-	-	-	3 - 4 Yrs.	Paddy, Maize, Millet	-	Sario	53
PR FP	Seppa (106)	-	-	-	-	-	-	-	3 - 4 Yrs.	Paddy, Maize, Millet	-	Saria Takhong	54
FP	Seppa (74)	-	-	-	-	-	-	-	3 - 4 Yrs.	Paddy, Maize, Millet	-	Sawa H.Q.	55
PR FP	Seppa (101)	-	-	-	-	-	-	-	3 - 4 Yrs.	Paddy, Maize, Millet	-	Nampe Bagang	56
PR FP	Seppa (106)	-	-	-	-	-	-	-	3 - 4 Yrs.	Paddy, Maize, Millet	-	Tapin	57
FP	Seppa (121)	-	-	-	-	-	-	-	3 - 4 Yrs.	Paddy, Maize, Millet	-	Veo	58
FP	Seppa (121)	-	-	-	-	-	-	-	3 - 4 Yrs.	Paddy, Maize, Millet	-	Venia	59
FP	Seppa (121)	-	-	-	-	-	-	-	3 - 4 Yrs.	Paddy, Maize, Millet	-	Yakli Sullung	60
PR(27)						0.0	-	0.0	0.0	0.0			
FP(59)													

**APPENDIX I -
ABSTRACT OF EDUCATIONAL, MEDICAL AND OTHER**

Name of the District : East Kameng

Educational institutions									
Sr. No.	Name of C. D. Block	Total number of inhabited villages	Total population of C.D. block	Primary school		Middle school		Matriculation / Secondary school	
				Villages	Institutions	Villages	Institutions	Villages	Institutions
1	2	3	4	5	6	7	8	9	10
1	Pakke Kessang	88	12,747	27	27	9	9	2	2
2	Seppa	115	15,447	57	57	14	14	1	1
3	Bameng	48	7,313	23	23	6	6	1	1
4	Chayangtajo	59	6,670	21	21	5	5	1	1
District(Rural) :		310	42,177	128	128	34	34	5	5

Medical institutions											
Sr. No.	Name of C. D. Block	Hospital		Dispensary		Primary Health Centre / Health Centre		Primary Health Sub-centre		Maternity and Child Welfare Centre / Maternity Home / Child Welfare Centre	
		Villages	Institutions	Villages	Institutions	Villages	Institutions	Villages	Institutions	Villages	Institutions
1	2	20	21	22	23	24	25	26	27	28	29
1	Pakke Kessang	0	0	1	1	1	1	3	3	0	0
2	Seppa	0	0	1	1	3	3	1	1	0	0
3	Bameng	0	0	0	0	2	4	1	1	1	1
4	Chayangtajo	0	0	1	1	1	1	0	0	1	3
District(Rural) :		0	0	3	3	7	9	5	5	2	4

VILLAGE DIRECTORY
AMENITIES IN VILLAGES - C.D. BLOCK LEVEL

Higher Secondary/ PUC/Intermediate/ Junior college		College (graduate and above)		Adult literacy classes/centres		Others		No educational facilities
Villages	Institutions	Villages	Institutions	Villages	Institutions	Villages	Institutions	
11	12	13	14	15	16	17	18	19
1	1	0	0	5	5	2	2	61
0	0	0	0	37	37	0	0	55
0	0	0	0	2	2	0	0	25
0	0	0	0	1	1	1	1	38
1	1	0	0	45	45	3	3	179

Drinking water source

Family Welfare Centre		Community Health Workers		Others		No medical facilities	Tap	Well
Villages	Institutions	Villages	Numbers	Villages	Institutions			
30	31	32	33	34	35	36	37	38
0	0	13	13	0	0	73	78	0
0	0	66	66	1	1	47	104	0
0	0	1	1	0	0	45	44	0
1	1	2	2	0	0	56	58	0
1	1	82	82	1	1	221	284	0

APPENDIX I-
ABSTRACT OF EDUCATIONAL, MEDICAL AND OTHER

Name of the District : East Kameng

Drinking water source (contd.)

Slr. No.	Name of C. D. Block	Tank	Tubewell	River	Fountain	Canal	Others	No drinking water facilities	
								More than one source	46
1	2	39	40	41	42	43	44	45	46
1	Pakke Kessang	0	0	9	37	0	22	55	0
2	Seppa	1	0	2	93	1	16	94	0
3	Bameng	0	0	2	39	0	16	43	0
4	Chayangtajo	0	0	3	47	1	24	58	0
District(Rural) :		1	0	16	216	2	78	250	0

Slr. No.	Name of C. D. Block	Banks		Power supply		Credit societies			
		Villages	Number of commercial and co-operative banks	Available	Not available	Villages	Number of agricultural credit societies	Villages	Number of non-agricultural credit societies
1	2	57	58	59	60	61	62	63	64
1	Pakke Kessang	1	1	14	74	0	0	0	0
2	Seppa	0	0	30	85	0	0	0	0
3	Bameng	0	0	0	48	0	0	0	0
4	Chayangtajo	0	0	0	59	0	0	0	0
District(Rural) :		1	1	44	266	0	0	0	0

APPENDIXES TO VILLAGE DIRECTORY

VILLAGE DIRECTORY
AMENITIES IN VILLAGES - C. D. BLOCK LEVEL

Post, Telegraph & Telephone							Transport communications		
Post office	Telegraph office	Post & telegraph office	Post office & phone	Telegraph office & phone	Post, telegraph office & phone	Phone	Bus service	Railway station	Navigable waterway
47	48	49	50	51	52	53	54	55	56
4	1	0	1	1	0	1	13	0	0
4	0	0	0	0	0	1	15	0	0
1	0	0	0	0	0	0	6	0	0
1	0	0	0	0	0	0	6	0	0
10	1	0	1	1	0	2	40	0	0

Recreational facility					Newspaper/Magazine		
Villages	Number of other credit societies	Cinema / Video hall	Sports club	Stadium / Auditorium/ Community hall	News paper	Magazine	News paper & Magazine
65	66	67	68	69	70	71	72
0	0	2	0	0	1	1	1
0	0	0	0	0	0	0	0
0	0	0	0	0	0	0	0
0	0	1	0	0	0	0	0
0	0	3	0	0	1	1	1

APPENDIX 1A - VILLAGE DIRECTORY
VILLAGES BY NUMBER OF PRIMARY SCHOOLS

Name of the District : East Kameng

Serial number	Name of C. D. block	Total number of inhabited villages	Number of primary schools				
			None	One	Two	Three	Four +
1	2	3	4	5	6	7	8
1	Pakke Kessang	88	61	27	0	0	0
2	Seppa	115	58	57	0	0	0
3	Bameng	48	25	23	0	0	0
4	Chayangtajo	59	38	21	0	0	0
District Total :		310	182	128	0	0	0

APPENDIX 1B - VILLAGE DIRECTORY

VILLAGES BY PRIMARY, MIDDLE AND SECONDARY SCHOOLS

Name of the District : East Kameng

Serial number	Name of C. D. block	Total number of inhabited villages	Type of educational institutions available			
			No School	At least one primary school and no middle school	At least one primary school and one middle school	At least one middle school and one secondary school
1	2	3	4	5	6	7
1	Pakke Kessang	88	61	18	9	2
2	Seppa	115	58	43	14	1
3	Bameng	48	25	17	6	1
4	Chayangtajo	59	38	16	5	1
District Total :		310	182	94	34	5

APPENDIX 1C - VILLAGE DIRECTORY

VILLAGES WITH DIFFERENT SOURCES OF DRINKING WATER FACILITIES AVAILABLE

Name of the District : East Kameng

Serial number	Name of C. D. block	Number of villages with different sources of drinking water available				
		Only tap	Only well	Only tube well	Only handpump	More than one source only from tap, well, tube well, handpump
1	2	3	4	5	6	7
1	Pakke Kessang	26	0	0	0	0
2	Seppa	13	0	0	0	0
3	Bameng	1	0	0	0	0
4	Chayangtajo	0	0	0	0	0
District Total :		40	0	0	0	0

APPENDIX II - VILLAGE DIRECTORY
VILLAGES WITH 5,000 AND ABOVE POPULATION WHICH DO NOT HAVE ONE OR MORE AMENITIES

There is no village with 5,000 and above population in the district. So information to be incorporated in this appendix may be treated as NIL.

APPENDIX II - A CENSUS TOWN
CENSUS TOWNS WHICH DO NOT HAVE ONE OR MORE AMENITIES

Name of the District : East Kameng

Sl. No.	Name of census town	Location code number	Name of C. D. block	Population	Amenities not available (indicate N. A. where amenity not available)			Amenities not available (indicate N. A. where amenity not available)			
					Senior Secondary School	College	Health Centre	Tap drinking water	Bus facility	Approach by Pucca road	Banks
1	2	3	4	5	6	7	8	9	10	11	12
1	Seppa	40301000	Bameng	15,002	N.A.	N.A.	N.A.	N.A.	N.A.	Available	Available

APPENDIX - III - VILLAGE DIRECTORY
LAND UTILISATION DATA IN RESPECT OF CENSUS TOWN / NON-MUNICIPAL TOWNS

Data pertaining to appendix III could not be furnished due to non availability of the same.

APPENDIX IV - VILLAGE DIRECTORY

C. D. BLOCK WISE LIST OF INHABITED VILLAGES WHERE NO AMENITY OTHER THAN DRINKING WATER FACILITY IS AVAILABLE

Name of the District : East Kameng

Serial Number	Location code number	Name of village
1	2	3
Name of CD Block: Pakke Kessang		
1	00042000	Khari
2	00042900	Upper Dikalmukh
3	00043000	Dipik
4	00043400	Pathe
5	00043600	Tayarso
6	00043800	Mobuso - li
7	00043900	Morgaso
8	00044000	Passo
9	00044100	Taro Boso
10	00044400	Deve Galo
11	00044600	Gumtung
12	00044900	Lumta
13	00045000	Munglong
14	00045300	Hote(Pani)
15	00045500	Swchwng
16	00046000	Zeraso
17	00046200	Rasi
18	00046400	Palov
19	00046500	Longpong
20	00046700	Patiwa
21	00046800	Ngoloko(Noleka)
22	00046900	Doik
23	00047100	Namgnyu
24	00047300	Hote Veo
25	00047600	Iay
26	00047700	Passa Camp
27	00047800	Chumgong (New)
28	00047900	Diderso
29	00048000	Mado
30	00048100	Jollang
31	00055900	Pipiang
32	00056000	Nissangiang
33	00056100	Sachung

APPENDIX IV - VILLAGE DIRECTORY

C. D. BLOCK WISE LIST OF INHABITED VILLAGES WHERE NO AMENITY OTHER THAN DRINKING WATER FACILITY IS AVAILABLE

Name of the District : East Kameng

Serial Number	Location code number	Name of village
1	2	3
34	00056200	Tawa
35	00056300	Welling Tawa
36	00056400	Dangkha
37	00056600	Kampa - N.V.
38	00056700	Pea
39	00056800	Gikung
40	00056900	Satuk (Ramda)
41	00057000	Prait
42	00057200	Sallang
43	00057300	Wabalang
44	00057400	Nabolang
45	00057500	Granjang
46	00057600	Wakke
47	00057700	Drakshi
48	00057800	Kojo
49	00057900	Rojo
50	00058000	Jarkam
51	00058200	Rapung

Name of CD Block: Seppa

52	00051300	Lelung
53	00053700	Mogkhra
54	00055700	Kampu
55	00061600	Harinablam
56	00061700	Rigom
57	00061900	Ladu Sullung
58	00062100	Pania Sullung
59	00062800	Kawa Dada
60	00062900	Kotte Camp
61	00063000	Lozi
62	00063100	Horungwa
63	00063500	Dabewa Cheda
64	00063800	Moku Sullong
65	00063900	Lasak Cheda
66	00064000	Sangripu (Tara Sullung)

APPENDIX IV - VILLAGE DIRECTORY

C. D. BLOCK WISE LIST OF INHABITED VILLAGES WHERE NO AMENITY OTHER
THAN DRINKING WATER FACILITY IS AVAILABLE

Name of the District : East Kameng

Serial Number	Location code number	Name of village
1	2	3
67	00064200	Miri
68	00064300	Anuk Sullong
69	00064400	Meomey Sullong
70	00064800	Hisaplangta
71	00065100	Debiwa Sollung
72	00065200	Chassang Sollung
73	00065500	Sagya Sollung
74	00065600	Singripu

Name of CD Block: Bameng

75	00059100	Londa
76	00059300	Khora
77	00059400	Kawa
78	00059500	40 K.M. Camp
79	00060000	Gidi Sullung
80	00060100	Lengdi/Liang
81	00060300	Rikhung
82	00060600	Paksa
83	00060700	Taffo
84	00061000	Rasong
85	00061100	Sepiliang
86	00061200	Tayung
87	00061400	Rigo Camp/Lorrah I.A.Y Vill.
88	00065700	Raje
89	00065800	Yacho
90	00065900	Wagyung
91	00066000	Sangbia Camp
92	00066200	Sangbia
93	00066400	Pabing
94	00066500	Pordung
95	00066900	Sefew
96	00067000	Warrom
97	00067400	Wallong

Name of CD Block: Chayangtajo

98	00067800	Kapik Sollung
99	00068100	Kesse Bagang

APPENDIX IV - VILLAGE DIRECTORY

C. D. BLOCK WISE LIST OF INHABITED VILLAGES WHERE NO AMENITY OTHER
THAN DRINKING WATER FACILITY IS AVAILABLE

Name of the District : East Kameng

Serial Number	Location code number	Name of village
1	2	3
100	00068200	Jattom Sollung
101	00068300	Hara Yangfo
102	00068400	Keyang
103	00068500	Tarawa Yangfo
104	00068600	Rebe
105	00068900	Tamsang Yangfo
106	00069000	Kamke
107	00069600	Namchar Bagang
108	00069800	Rayak Sollung
109	00069900	Doripu Bagang
110	00070100	Tamak Sollung
111	00070200	Dambua Tajo
112	00070300	Tassar Sollung
113	00070400	Paje Tassar
114	00070500	Dache Sollung
115	00070800	Bodhi
116	00070900	Byale Sullung
117	00071000	Bengde
118	00071100	Dao
119	00071300	Kowa Sullung
120	00071400	Loto Yangfo
121	00071500	Lamrah
122	00071700	Dara Yangfo
123	00071800	Mechar
124	00071900	Mechi
125	00072100	Tongi
126	00072200	Namta Yangfo
127	00072500	Diya Sullung
128	00072600	Parte
129	00072700	Raro Sullung
130	00072800	Sario
131	00072900	Saria Takhong
132	00073200	Tapin
133	00073400	Venia
134	00073500	Yakli Sullung

**APPENDIX V - VILLAGE DIRECTORY
SUMMARY SHOWING NUMBER OF VILLAGES NOT HAVING
SCHEDULED CASTES POPULATION**

Serial number	Name of C.D. block	Total villages	Uninhabited villages	Inhabited villages	Number of inhabited villages having no Scheduled Castes population
1	2	3	4	5	6
1	Pakke Kessang	99	11	88	88
2	Seppa	118	3	115	114
3	Bameng	49	1	48	48
4	Chayangtajo	60	1	59	59
District Total :		326	16	310	309

**APPENDIX VI - VILLAGE DIRECTORY
SUMMARY SHOWING NUMBER OF VILLAGES NOT HAVING
SCHEDULED TRIBES POPULATION**

Serial number	Name of C. D. block	Total villages	Uninhabited villages	Inhabited villages	Number of inhabited villages having no Scheduled Tribes
1	2	3	4	5	6
1	Pakke Kessang	99	11	88	1
2	Seppa	118	3	115	0
3	Bameng	49	1	48	0
4	Chayangtajo	60	1	59	0
District Total :		326	16	310	1

**APPENDIX VIIA - VILLAGE DIRECTORY
LIST OF VILLAGES ACCORDING TO THE PROPORTION OF THE SCHEDULED CASTES
TO THE TOTAL POPULATION BY RANGES**

Name of the District : East Kameng

Range of Scheduled Castes population (percentages)	Location code number	Name of village
1	2	3
Name of CD Block : Pakke-Kessang Less than 5	-	-
Name of CD Block : Seppa Less than 5	00049600	Yangse
Name of CD Block: Bameng Less than 5	-	-
Name of CD Block : Chayangtajo Less than 5	-	-

Note:- Villages having NIL Scheduled Castes Population have been excluded.

APPENDIX VIIB - VILLAGE DIRECTORY

LIST OF VILLAGES ACCORDING TO THE PROPORTION OF THE SCHEDULED TRIBES
TO THE TOTAL POPULATION BY RANGES

Name of the District : East Kameng

Range of Scheduled Tribes population (percentages)			Range of Scheduled Tribes population (percentages)		
Location code number	Name of village		Location code number	Name of village	
1	2	3	1	2	3
Name of CD Block: Pakke-Kessang			00043800	Mobuso - Ii	
5-10			00043900	Morgaso	
	00042100	West Dekorai	00044100	Taro Boso	
21-30			00044200	Along Topte	
	00042000	Khari	00044400	Deve Galo	
31-40			00044500	Gumte	
	00041600	A - 2 Block	00044600	Gumtung	
	00041900	Niti Darlong	00044800	Keko	
	00043100	Lower Seijosa	00044900	Lumta	
41-50			00045000	Munglong	
	00043200	Upper Seijosa	00045200	Palin	
	00041400	Goloso(Forest) Camp	00045500	Swchwng	
			00045700	Tengri	
51-75			00045800	Taoso	
	00047000	Pakke-Keshang H.Q./ Upper Bazar Line/ Lower Bazar Line	00045900	Yarte Pobe	
			00046000	Zeraso	
	00042800	Dikalmukh	00046100	Chamte	
	00041300	Mobuso -1	00046200	Rasi	
	00042600	Balliso	00046400	Palov	
	00044000	Passo	00046500	Longpong	
			00046700	Patiwa	
			00046800	Ngoloko(Noleka)	
			00046900	Doik	
			00047100	Namgnyu	
76 and above			00047300	Hote Veo	
	00042500	Namorah	00047400	Khodaso	
	00041500	A - 3 Block	00047600	Iay	
	00046600	Taroyar	00047700	Passa Camp	
	00041800	Darlong	00047800	Chumgong (New)	
	00042900	Upper Dikalmukh	00047900	Diderso	
	00045400	Rilloh	00048000	Mado	
	00045300	Hote(Pani)	00048100	Jollang	
	00043000	Dipik	00055800	Bisai	
	00046300	Veo	00055900	Pipiang	
	00042700	Dikalmukh Forest Beat	00056000	Nissangjang	
	00041700	Bali Basti	00056100	Sachung	
			00056200	Tawa	
	00047200	Sede	00056300	Welling Tawa	
	00057100	Lada H.Q.	00056400	Dangkha	
	00041000	Lanka	00056600	Kampa - N.V.	
	00058100	Sekang	00056700	Pea	
	00045100	Pakro	00056800	Gikung	
	00041100	Jolly	00056900	Satuk (Ramda)	
	00043300	Lasum Pathe	00057000	Prait	
	00043600	Tayarso	00057200	Sallang	
	00043700	Taposo	00057300	Wabalang	

APPENDIX VIIB - VILLAGE DIRECTORY

LIST OF VILLAGES ACCORDING TO THE PROPORTION OF THE SCHEDULED TRIBES
TO THE TOTAL POPULATION BY RANGES

Name of the District : East Kameng

Range of Scheduled Tribes population (percentages)			Range of Scheduled Tribes population (percentages)		
Location code number	Name of village		Location code number	Name of village	
1	2	3	1	2	3
	00057400	Nabolang		00053000	Weshy
	00057500	Granjang		00048400	Kitchang
	00057600	Wakke		00050900	Nichoba
	00057700	Drakshi		00054500	Laimoya
	00057800	Kojo		00053100	Tallong – I
	00057900	Rojo		00050000	Patiwa
	00058000	Jarkam		00054200	Serewa
	00058200	Rapung		00061500	Pipu H.Q.
	00058300	Lower Liyak		00062600	Fachang
Name of CD Block: Seppa 51-75	00064600	Tagang Waran		00052800	Kamsa
	00050700	Pampoli		00050800	Tarang Yangse
	00050600	Wessang		00062700	Kapu Dada
76 and above	00049400	New Sapong		00054400	Jejudada
	00049000	Bana Camp		00051100	Fengche
	00051500	Watte		00054100	Tassomlora
	00055400	Mebua Camp		00050200	Kakukao
	00049600	Yangse		00052500	Loffa
	00055300	Sibibok		00048200	Pitchang
	00050300	Nepuwa		00048500	Sapong
	00048700	Pochung		00048600	Pankar
	00055600	Nyari Welly Model Village		00048800	Talomsima
	00054700	Pakoti		00048900	Chamduk Leyak
	00052600	Lachung Yangsey		00049200	Wote
	00064300	Anuk Sullong		00049300	Yashing
	00055500	12Th Mile Camp		00049500	Silla
	00054800	Pachi Camp		00049700	Mongrang
	00048300	Chijang		00049900	Rang
	00049800	Richukrong H.Q.		00050100	Tata Tara
	00049100	Bana Village		00050400	Tangma
	00051200	Kafla		00050500	Narangawa
	00052100	Lumdung		00051000	Fencheja – Yati
	00052300	Nere		00051300	Lelung
	00052200	Pipukoro		00051400	Champing

APPENDIX VIIB - VILLAGE DIRECTORY

LIST OF VILLAGES ACCORDING TO THE PROPORTION OF THE SCHEDULED TRIBES
TO THE TOTAL POPULATION BY RANGES

Name of the District : East Kameng

Range of Scheduled Tribes population (percentages)	Location code number	Name of village	Range of Scheduled Tribes population (percentages)	Location code number	Name of village
1	2	3	1	2	3
	00051600	Neking		00062500	Tabri
	00051700	Kotto		00062800	Kawa Dada
	00051800	Ningcho		00062900	Kotte Camp
	00051900	Kamrung (Neping)		00063000	Lozi
	00052000	Seba		00063100	Horungwa
	00052400	Patha		00063200	Dafri
	00052700	Hamba – Pinda		00063300	Dipu Lamgu
	00052900	Richa		00063400	Likwagyadi
	00053200	Tallong – Ii		00063500	Dabewa Cheda
	00053300	Sengriwa	Name of CD Block: Seppa 76 and above		
	00053400	Mebuwa - I			
	00053500	Mebuwa - Ii		00063600	Jotte Cheda
	00053600	Mebuwa - Iii		00063700	Wotte Cheda
	00053700	Mogkhra		00063800	Moku Sullong
	00053800	Yiwa		00063900	Lasak Cheda
	00053900	Pabua		00064000	Sangripu (Tara Sullong)
	00054000	Donigaon		00064100	Dokre
	00054300	Nerewa		00064200	Miri
	00054600	Rokjiwa (Tapipu)		00064400	Meomey Sullong
	00054900	Tallong – Iii		00064700	Richi Lamgu
	00055000	Pollong (Paswa)		00064800	Hisaplangta
	00055100	Neping		00064900	Papiwa Sullong
	00055200	Ramgung		00065000	Attarang
	00055700	Kampu		00065100	Debiwa Sollung
	00061600	Harinablam		00065200	Chassang Sollung
	00061700	Rigom		00065500	Sagya Sollung
	00061800	Doka		00065600	Singripu
	00061900	Ladu Sullung	Name of CD Block: Bameng 76 and above		
	00062000	Fiago			
	00062100	Pania Sullung		00061300	Bameng H.Q.
	00062200	Chege		00067500	Khenewa H.Q.
	00062300	Bokar		00067100	Pangia
	00062400	Lochung		00060000	Gidi Sullung

APPENDIX VIIB - VILLAGE DIRECTORY

LIST OF VILLAGES ACCORDING TO THE PROPORTION OF THE SCHEDULED TRIBES
TO THE TOTAL POPULATION BY RANGES

Name of the District : East Kameng

Range of Scheduled Tribes population (percentages)			Range of Scheduled Tribes population (percentages)		
Location code number	Name of village		Location code number	Name of village	
1	2	3	1	2	3
	00066000	Sangbia Camp		00065900	Wagyung
	00066300	Margingla Camp		00066100	Paffa
	00058800	Pakke Camp		00066200	Sangbia
	00060200	Tallo		00066400	Pabing
	00066800	Rawa		00066500	Pordung
	00058500	Tara		00066600	Pordung Sullung
	00058600	Milorang		00066700	Waii
	00058700	Beyong		00066900	Sefew
	00059000	Lorrah		00067000	Warrom
	00059100	Londa		00067200	Jokhia
	00059200	18Th Mile Camp		00067300	Jomoh
	00059300	Khora		00067400	Wallong
	00059400	Kawa	Name of CD Block: Chayangtajo		
	00059500	40 K.M. Camp	76 and above		
	00059600	Jawa Camp		00070600	Chayangtajo H.Q.
	00059700	Longri Rieng		00073000	Sawa H.Q.
	00059800	Emboriang		00072300	Nari Camp
	00059900	Effa		00069300	Bosu Camp
	00060100	Lengdi/Liang		00068500	Tarawa Yangfo
	00060300	Rikhung		00069600	Namchar Bagang
	00060400	Lapung		00067900	Yangfo
	00060500	Rengte-Wah		00070000	Laching Bagang
	00060600	Paksa		00069200	Domdila Tajo
	00060700	Taffo		00067600	Sangchu Sollung
	00060800	Poube Sullung		00068000	Jayang Bagang
	00060900	Upper Liyak		00067700	Wada Bagang
	00061000	Rasong		00071200	Krema Pao
	00061100	Sepiliang		00067800	Kapik Sollung
	00061200	Tayung		00068100	Kesse Bagang
	00061400	Rigo Camp/Lorrah I.A.Y Vill.		00068200	Jattom Sollung
	00065700	Raje		00068300	Hara Yangfo
	00065800	Yacho		00068400	Keyang
				00068600	Rebe

APPENDIX VII B - VILLAGE DIRECTORY

LIST OF VILLAGES ACCORDING TO THE PROPORTION OF THE SCHEDULED TRIBES
TO THE TOTAL POPULATION BY RANGES

Name of the District : East Kameng

Range of Scheduled Tribes population (percentages)	Location code number	Name of village	Range of Scheduled Tribes population (percentages)	Location code number	Name of village
1	2	3	1	2	3
	00068700	Killo		00071400	Loto Yangfo
	00068800	Tagampu Sollung		00071500	Lamrah
	00068900	Tamsang Yangfo		00071600	Lamnio
	00069000	Kamke		00071700	Dara Yangfo
	00069100	Taje		00071800	Mechar
	00069500	Langruk Tajo		00071900	Mechi
	00069700	Soshi Bagang		00072000	Mongfi Mangam
	00069800	Rayak Sollung		00072100	Tongi
	00069900	Doripu Bagang		00072200	Namta Yangfo
	00070100	Tamak Sollung		00072400	Nampe
	00070200	Dambua Tajo		00072500	Diya Sullung
	00070300	Tassar Sollung		00072600	Parte
	00070400	Paje Tassar		00072700	Raro Sullung
	00070500	Dache Sollung		00072800	Sario
	00070700	Bodo		00072900	Saria Takhong
	00070800	Bodhi		00073100	Nampe Bagang
	00070900	Byale Sullung		00073200	Tapin
	00071000	Bengde		00073300	Veo
	00071100	Dao		00073400	Venia
	00071300	Kowa Sullung		00073500	Yakli Sullung

Note:- Villages having NIL Scheduled Tribes Population have been excluded.

APPENDIX VIII - VILLAGE DIRECTORY

NUMBER OF VILLAGES UNDER EACH GRAM PANCHAYAT (C. D. BLOCK WISE)

There is no Gram Panchayat in the district.

APPENDIX IX - VILLAGE DIRECTORY

STATEMENT SHOWING NUMBER OF GIRLS SCHOOLS IN THE VILLAGES

There is no separate girls school in the district.

SECTION II

Town Directory

The town directory is presented for each town covering different aspects of urban life. As like 1991 census seven statements have been included for presentation of this data. The data contained in these statements are the area, population in 2001 and past censuses, growth rates, density, sex ratio, physical aspects of towns, communications, municipal finances, civic, medical, educational and other amenities and trade, commerce, industry and banking facilities. It covers all the towns in the district statutorily notified as well as non-municipal towns. All the towns in the district are arranged in alphabetical order.

As in the case of Village Directory, the Town Directory is also a compiled presentation of various amenities and other basic information in respect of the urban areas (Towns) as per various formats adopted for this purpose. The Town Directory includes the following statements.

- Statement I Status and Growth History.
- Statement II Physical Aspects and Location of Towns.
- Statement III Municipal Finance.
- Statement IV Civic and Other Amenities.
- Statement V Medical, Educational,
- Statement VI Trade, Commerce, Industry and banking.
- Statement VII Civic and other amenities in Slums.

Appendix to Town Directory – Towns showing their outgrowth with population could not be compiled as there is no Slum areas/population available anywhere in Arunachal Pradesh and there is no outgrowth areas of any town in the State.

The criteria for any area considered as urban in 2001 Census was initially formulated in 1991 Census which continued to be the same in the Census of 1981, 1991 and 2001 as briefly indicated below :

- a) All areas within Municipality Municipal Corporation, Cantonment Board or Notified Town Area/Urban Local Body.
- b) Any other place which satisfied all of the following criteria :
 - i) A minimum population of 5000.
 - ii) At least 75% of the male working population should be engaged in non-agricultural pursuits and
 - iii) A minimum density of population of 400 persons per square kilometer or 1000 per square kilometer.

In Arunachal during Census of India 2001, 17 Towns were existing and all 17 of them were Notified Towns. In the year 1991 the total number of Notified Towns were 10 as notified by the State Government from time to time.

As in the case of Urban Areas/Units (Towns/Cities), the concept of Urban Agglomeration (UA) remained unchanged from 1971 Census. In Census an Urban Agglomeration (UA) denotes a continuous urban spread and normally consists of a town and its adjoining urban outgrowths or two or more physically contiguous towns together with contiguous well recognised outgrowths if any, of such towns. No Urban Agglomeration was detected in the district during 2001 Census and hence corresponding information in this regard be taken as nil. A brief note on various abbreviation used in the Town Directory is also given.

A gist of data contain in the Statement I to VI as mentioned below may be of benefit of data users:

Statement-I

It contains details of Class, Name and Civic Status of Town (col. 2), Location Code Number (col. 3), Name of the Police Station (col. 4), Name of the

C.D. Block (col. 5), Area in sq. km. of each Town (col. 6), Number of Households in 2001 Census (col. 7), Population and Growth Rate (in brackets) of the Town at the Census of 1901, 1911, 1921, 1931, 1941, 1951, 1961, 1971, 1981, 1991 and 2001 (col. 8 to col. 22).

Statement-II

This statement gives Physical Aspects and Location of Towns and contains information on Class and Name of Town (col. 2), Rainfall in mm. (col. 3), Temperature in o Celsius (col. 4 and col. 5), Road distance in kilometer from State Hqtrs. (col. 6) and District Hqtrs. (col. 7), Distance between the Town and nearest city with 1 Lakh or more Population (col. 9), 5 Lakh or more Population (col. 10), Railway Station (col. 11) and Bus Facility (col. 12), Column 13 has been left blank as no data is available since no such system is in existence.

Statement-III

It is proposed to contain data in respect of Municipal Finance. As not a single municipality or similar body has been functioning in Arunachal Nil report has been shown in this Statement (col. 4-17).

Statement-IV

This statement incorporated information in respect of Class and Name of the Town, Civic Administration Status (col. 2), 2001 Census Population (col. 3), Scheduled Caste (col. 4), Scheduled Tribe (col. 5), Road Length (col. 6), System of Sewerage (col. 7), Number of Latrines (col. 8-11), Method of Disposal of Night Soil (col. 12), Source of Water Supply (col. 13), System of Storage with Capacity (col. 14) Fire Fighting Service (col. 15), Electrification (col. 16-20).

Statement-V

It contains details of Class and name of the Town (col. 2), Population in 2001 Census (col. 3), Medical Facilities (col. 4 and col. 5), Educational Facilities (col. 6-15), Number of Recreational and Cultural Facilities (col. 16-20).

Statement-VI

In this statement information on Trade Commerce, Industry and Banking have been incorporated. Thus information on Class and Name of the Towns (col. 2), Names of the most important

commodities manufactured (col. 6, 7, 8), Number of Banks (col. 9), Number of Credit and other Societies (col. 10 and col. 11) are given.

Statement-VII

It has been provided for incorporation of data on Civic and other amenities in Slums in respect of Class and Name of the Town where the Slum exists (col. 2), Name of Slum (col. 3), whether Notified (col. 4), Number of Households (col. 5), Population (col. 6), Paved Roads (col. 7), System of Sewerage (col. 8), Number of Latrines (col. 9, 10, 11), Community (col. 12), Method of Disposal of Night Soil (col. 13), Drinking Water Supply (col. 14) and Supply of Electricity (col. 15, 16, 17).

(b) Note explaining the abbreviations used in the Town directory

Town Directory statements (I to VII)

Statement I : Status and Growth History

Column (2) : Class, name and civic administration status of town :

Class has been introduced to facilitate analysis of town directory data at the state and all India levels. It is presented according to 2001 Census Population of the town as follows :

Population	Class
100,000 and above	I
50,000 - 99,999	II
20,000 - 49,999	III
10,000 - 19,999	IV
5,000 - 9,999	V
Below 5,000	VI

Town with a population of one hundred thousand (1,00,000)and above is treated as a city.

The civic administration status of the towns is indicated within bracket against the name of the town. The following abbreviations are used to denote civic status of town.

(i) Municipal Corporation Corp.	Corp.
(II) Municipal Committee	MC
(III) Municipal Council	M Cl

(IV) City Municipal Council	CMC
(V) Town Municipal Council	TMC
(VI) Municipal Board	MB
(VII) Municipality	M
(VIII) Cantonment Board/Cantonment	CB
(IX) Notified Area	NA
(X) Notified Town	NT
(XI) Notified Area Committee/ Notified Area Council	NAC
(XII) Notified Town Area	NTA
(XIII) Industrial Notified Area	INA
(XIV) Industrial Township	ITS
(XV) Township	TS
(XVI) Town Panchayat	TP
(XVII) Nagar Panchayat	NP
(XVIII) Town Committee/ Town Area Committee	TC
(XIX) Small Town Committee	ST
(XX) Estate office	EO
(XXI) Gram Panchayat	GP
(XXII) Census Town	CT

Others columns need no comments.

Statement II - Physical Aspects and Location of towns, 1999.

Column 3 to 5 : Physical Aspects

In this columns the Rainfall and Maximum & Minimum Temperature of the town is recorded.

Column 6, 7 and 8 :

Name of the State headquarters, District headquarters and Sub-Divisional headquarters with distance from the referent town in kilometers, is to be recorded respectively. If the names mentioned in these columns are the same as the referent town itself, the distance is recorded as (0) zero.

Column 9 & 10 :

Name of the nearest city with one lakh and more and five lakh and more population are recorded.

Column 11, 12 and 13 :

If referent town enjoys the facility of railway station, bus route facility or navigable river/canal. Its name is to be mentioned. If not available, then the name of nearest place with distance, where such facility exists is to be mentioned.

Statement III : Municipal Finance 1998 – 1999

Item-wise amount of receipt and expenditure in thousand rupees, relating to municipal finance of the town for the year 1998-99 is to be recorded.

Statement IV : Civic and Other amenities, 1999

Column (1 to 5) : Self explanatory.

Column (6) : Road length (in kms.)

Information about kutchra/ pucca road is to be recorded separately for the roads within the limits of the referent town.

- | | |
|-------------------|----|
| (i) Pucca Road | PR |
| (ii) Kutchra Road | KR |

Column (7) : System of Sewerage

Generally, by sewerage system is implied the network of mains and branches of underground conduits for the conveyance of sewerage to the point of disposal. Sewers that carry only household and industrial wastes are called separate sewers, those that carry storm water from roofs, streets and other surface are known as storm water drains, while those carrying both sewage and storm water are called combined sewers.

The codes used for different types of drainage system are as follows :

- | | |
|--------------------------|-----|
| (i) Sewer | S |
| (ii) Open Surface Drains | OSD |
| (iii) Box Surface Drains | BSD |
| (iv) Syk Drains | SD |
| (v) Cesspool method | CP |
| (vi) Pit System | Pt |
| (vii) Others | O |

Column 8 to 11 : Number of latrines

Number of various types of latrines both Public and Private are given in these columns.

Column 12 : Method of disposal of night soil

The various prevalent method of disposal of night soil are given below with codes :

Head Loads	HL
Basket	B
Wheel Barrows	WB
Septic Tank	ST
Pit System	Pt
Sewerage	S
Others	O

Column 13 and 14 : Water supply

Source and capacity of storage system. The following codes are used in these columns:

Column 13 :

(i) Tap water	T
(ii) Tube-well water	TW
(iii) Tank Water	TK
(iv) Well water	W

Column 14:

(v) Over Head Tank	OHT
(vi) Service Reservoir	SR
(vii) River Infiltration Gallery	RIG
(viii) Bore Well Pumping System	BWP
(ix) Pressure Tank	PT

The information on major source of water supply are given in column 13 and the storage capacity against each in kilo-litres (in bracket) are presented in column 14.

Column 15 : Fire Fighting Service

In case the fire fighting service is available in the referent town 'yes' is recorded. If the facility is not available within the town the name of the nearest place having this facility with its distance from the referent town has been recorded.

Column 16 to 20 : Electrification (Number of connections)

Different types of electric connections have been shown in these columns, i.e. Domestic, Industrial, Commercial, Road lighting (points) & others.

Statement V : Medical, Educational, Recreational and Cultural Facilities, 1999**Column 1 to 3 : Self explanatory.****Column 4 & 5 :**

The data covers all such medical institutions run by or aided by Government/Semi Government/Local bodies and Charitable institutions or Social agencies like the Missionaries. Where the family planning centres are attached to hospitals or maternity and child welfare centres or Primary Health Centres, may be treated as independent units and counted separately using following codes :

(i) Hospital	H
(ii) Dispensary	D
(iii) Health Centre	HC
(iv) Family Welfare Centre	FWC
(v) T.B. Clinic	TB
(vi) Nursing Home	NH
(vii) Others	O

In case of more than one institutions of any type, it is indicated within brackets the number of such institution (s) e.g. D(3), NH(8), etc. The institutions have further been distinguished by providing additional codes within the bracket as given below :

Ayurvedic	A
Unani	U
Homoeopathic	Hom.

Column 6 to 9 :

The codes used for these columns are as follows:

(i) Arts only	A
(ii) Science only	S
(iii) Commerce only	C
(iv) Arts & Science only	AS

(v) Arts & Commerce only	AC
(vi) Combined for all categories-Arts, Science and Commerce	ASC
(vii) Law	L
(viii) University	U
(ix) Others	O

Column 10 : Recognized shorthand, typewriting and vocational training institutes

“Recognised” should mean recognised by some statutory authority, like education department, commerce department, labour department etc. of the government or semi government or autonomous bodies, public sector undertakings etc.

The following codes are used :

(i) Vocational Training Institute	VT
(ii) Shorthand	SH
(iii) Typewriting	Type
(iv) Shorthand & Typewriting	SHType
(v) Others	O

The vocational institutions like-Applied Art/Painting college, Pharmacy college, B. Ed. College, Teacher’s Training Institute, Music/Dance School, Nursing School etc. are covered under ‘Others’.

Column 11 to 14 :

Higher Secondary/Intermediate/Senior Secondary/PUC/Junior College level, Secondary/Matriculation, Middle Schools/ Junior Secondary and Primary Schools.

School up to class V are treated as Primary or elementary schools. These include Nursery schools, Kindergarten schools, Pre-Primary schools, Junior Basic schools upto class V and Primary schools upto class IV.

Schools upto VIII are considered as Middle school or Junior Secondary.

Schools upto class X are considered as Matriculation or Secondary schools.

Schools upto XI or XII classes are considered as Higher Secondary/Intermediate/Pre University/Junior

College etc. This would cover 10+2 classes whether held in schools or college.

If there are composite schools like middle schools with primary classes or Secondary schools with Middle classes, these are also included in the number of Primary and Middle schools, respectively. For example, if in a town, there are two Primary Schools and one Middle school with Primary classes, the number of Primary schools in the town is given as three and that of Middle schools as one though there are only three educational institutions.

If there are more institutions of a type in the town, the number is indicated within bracket along with the abbreviation, e.g. P(4), M(3).

Column 15 : Adult literacy class/centres

This column has been introduced keeping in view the Minimum Needs Programme of the Planning Commission. There are number of Adult Education Centres which are included in these columns.

If an educational facility is not available in the town, the name of the nearest place and its distance in kilometres from the town where the facility is available is mentioned.

Column 16 : Working Women’s hostels with number of seats

The number of working women’s hostel if available in the referent town is mentioned with number of seats. If the facility is not available in the town the name of nearest place with distance where the facility is available is recorded.

Column 17 to 19 : Recreational and Cultural Facilities

Stadium, Cinema, Auditorium/Drama/Community Hall are covered under recreational & cultural facilities. The particulars of permanent recreational facilities are considered for these columns.

Column 20 : Public Libraries, Reading Rooms

Number of public libraries and reading rooms available in the referent town are recorded in codes as follows :

(i) Public Library	PL
(ii) Reading room	RR

Statement VI : Trade, Commerce, Industry and Banking, 1999**Column 3 to 8 :**

Name of three most important commodities exported and names of three most important commodities manufactured in the town are recorded.

Column 9 : Number of Banks

Number of Banks available in the referent town both Commercial and Co-operative banks are recorded against this column.

Column 10 & 11 : Number of Agricultural Credit Societies and Non Agricultural Credit Societies

The total number of Agricultural Credit Societies and Non Agricultural Credit Societies in the referent town are recorded against these columns.

Statement VII : Civic and other Amenities in Slums, 1999

This is the statement on civic and other amenities in all slums whether notified or not and for all towns having statutory bodies, like municipality, Municipal Corporation, Town area committee etc.

**STATEMENT - I
STATUS AND GROWTH HISTORY**

Slr. No.	Class, name and civic status of town	Location code number	Name of Taluk/ Tahsil/ Police Station/Island etc.	Name of C.D. block	Area (in sq. km.)	Number of households including houseless households (2001 Census)	Population and growth rate (in brackets) of the town at the Censuses of		
							1901	1911	1921
1	2	3	4	5	6	7	8	9	10
1	IV Seppa (CT)	40301000	Seppa	Seppa	9.2	3,182	NA	NA	NA

Slr. No.	Class, name and civic status of town	Population and growth rate (in brackets) of the town at the Censuses of								Density (2001 Census)	Sex ratio		
		1931	1941	1951	1961	1971	1981	1991	2001		1981	1991	2001
1	2	11	12	13	14	15	16	17	18	19	20	21	22
1	IV Seppa (CT)	NA	NA	NA	NA	NA	NA	NA	15,002	1,631	NA	NA	897

**STATEMENT - II
PHYSICAL ASPECTS AND LOCATION OF TOWNS, 1999**

Slr. No.	Class, name and civic status of town	Physical aspects			kilometer(s) from			Sub-division /Taluk/ Tahsil / Police station/ Development Block/ Island HQ.
		Rainfall (in mm)	Temperature (in centigrade) Maximum Minimum		State HQ.	District HQ.		
1	2	3	4	5	6	7	8	
1	IV Seppa (C.T.)	144.83	32.87	16.63	Itanagar (345)	Seppa (0)	Seppa (0)	

**STATEMENT - II
PHYSICAL ASPECTS AND LOCATION OF TOWNS, 1999**

Serial number	Class, name and 'civic status' of town	Name of and road distance in kilometer(s) from		Railway station	Bus facility	Navigable river/canal (if within ten kilometers)
		Nearest city with population of one lakh and more	Nearest city with population of five lakh and more			
1	2	9	10	11	12	13
1	IV Seppa (C.T.)	Guwahati (400)	Guwahati (400)	Bhalukpong (150)	Seppa (0)	NA

**STATEMENT - III
MUNICIPAL FINANCE, 1998-99**

There is no Municipal town in the district

**STATEMENT - IV
CIVIC AND OTHER AMENITIES, 1999**

Srl. No.	Class, name and civic status of town	Population (2001 Census)	Population 2001 Census		Road 'length (in km. (s))	System of sewerage	Number of latrines			
			Scheduled Castes	Scheduled Tribes			Total	Water borne	Service	Others
1	2	3	4	5	6	7	8	9	10	11
1	IV Seppa (C.T.)	15,002	96	10,644	PR(12)	ST	2,857	2,140	701	16

Srl. No.	Class, name and civic status of town	Method of disposal of night soil	Water supply		Fire fighting service	Electrification (number of connections)				Road lighting (points)	Others
			Source of supply	System of storage with capacity in kilolitres (in brackets)		Domestic	Industrial	Commercial			
1	2	12	13	14	15	16	17	18	19	20	
1	IV Seppa (C.T.)	ST/O	T/TK	OHT (766165)	Yes	3,204	0	265	38	148	

**STATEMENT -
MEDICAL, EDUCATIONAL, RECREATIONAL**

Serial number	Class, name and civic status of town	Population (2001 Census)	Medical facilities		Educational facilities
			Hospitals/ Dispensaries/ T.B. clinics etc.	Beds in medical institutions noted in column 4	Arts/Science/ Commerce/ Law/ Other colleges (of degree level and above)
1	2	3	4	5	6
1	IV Seppa (C.T.)	15,002	H, D, FWC, TB NH-Tezpur 200 Kms.	60	Bomdila (150 Kms.)

Educational facilities (Contd....)

Serial number	Class, name and civic status of town	Junior secondary and Middle schools	Primary schools	Adult literacy classes/ centres, others (specify)	Working women's
					hostels with number of seats
1	2	13	14	15	16
1	IV Seppa (C.T.)	2	4	3	Tezpur, 200 Kms.

**STATEMENT -
TRADE, COMMERCE, INDUSTRY**

Serial number	Class, name and civic status of town	Name of three most important commodities exported		
		1st	2nd	3rd
		3	4	5
1	IV Seppa (C.T.)	Cane and Wooden furniture	NA	NA

**STATEMENT - VII
CIVIC AND OTHER AMENITIES IN SLUMS, 1999**

There is no slum area in the town.

TOWN DIRECTORY STATEMENTS

**V
AND CULTURAL FACILITIES, 1999**

Medical colleges	Engineering colleges	Polytechnics	Recognised shorthand, typewriting and vocational training institutions	Higher secondary/ Intermediate/ Senior Secondary/ PUC (Pre-university college)/ Junior	Secondary/ Matriculation
7	8	9	10	11	12
Guwahati, (400 Kms.)	Guwahati, (400 Kms.)	Nowgaon (270 Kms.)	Type-2 Nos.	1	2

Number of recreational and cultural facilities

Stadium	Cinema	Auditorium / Drama/ community Halls	Public libraries including reading rooms
17	18	19	20
-	1	2	1, RR-1

**VI
AND BANKING, 1999**

Name of three most important commodities manufactured			Number of banks	Number of agricultural credit societies	Number of non-agricultural credit societies
1st	2nd	3rd			
6	7	8	9	10	11
Cane and Wooden Furniture	NA	NA	2	-	-

**APPENDIX TO TOWN DIRECTORY
TOWN SHOWING THEIR OUTGROWTH WITH POPULATION.**

There is no outgrowth in the town.

Blank

PART B
PRIMARY CENSUS ABSTRACT

Blank

Brief note on Primary Census Abstract

The first census of the third millennium and twenty first century the Census of India, 2001 was the 14th continuous and uninterrupted Indian census since 1872. Thus, 2001 Census will provide data on population and its characteristics marking transition from one century and millennium to another.

The gigantic operation of Population Enumeration (considered by many to be the single largest and complex peace time administrative exercise in the world) was made possible due to the door to door universal canvassing of the Household Schedule by about 2 million enumerators and supervisors covering 593 districts, 5,463 sub-districts, 5,161 towns and 638,588 villages. The comprehensive Household Schedule which replaced the individual slip had three parts and two sides A and B. Part I contained the Location Particulars; Part II related to the Individual Particulars and Part III contained questions for Household engaged in Cultivation/Plantation. The part II of the Household Schedule had 39 columns and 23 questions all of which were universally canvassed and no sampling was resorted to during enumeration.

Data Processing

A quantum leap was made in the technology front while processing the Census 2001 data both for Houselisting and Population Enumeration. The Census schedules for both the phases were scanned through high speed scanners in fifteen data centers across the country and hand-written data from the schedules were converted into digitized form through Intelligent Character Reading (ICR) software for creation of ASCII records for further processing. The designing and formatting of the Household Schedule had to be done very carefully using specialized software so as to ensure uniformity, which was an essential pre-requisite for scanning. The selection of appropriate state-of-art technology in data processing has made it possible to produce all the Houselisting as well as Population Enumeration tables on full count basis for the first time in the history of Census. For

Census 2001, about 202 million schedules consisting of about 1,028 million records were scanned and processed within a span of only 10 months starting October, 2002.

Task Force on Quality Assurance

After the data is processed, it is expedient on the part of the data producing agency to satisfy itself about its quality before putting the same in public domain. This has to be done mainly through the process of internal consistency, comparison with similar data in the past and also through validation with likewise data if available, from external sources. Quite often the local knowledge and perception has to be brought into play to understand both the existing and the new emerging trends of population distribution and characteristics. The other very important aspect of the data quality is to ensure complete coverage of all geographical areas especially for the population enumeration phase where the data is disseminated right up to the village level in the rural areas and the ward level in the urban areas. Thus ensuring the complete coverage and correct geographical linkage of each enumeration block was one of the major planks of the quality control, specially for small area population statistics.

A very comprehensive check and edit mechanism was put in place to objectively examine the preliminary Census 2001 Population Enumeration results and finally clear them for use. The responsibility of the final clearance of data was with the Task Force on Quality Assurance (TFQA), headed by the Registrar General and Census Commissioner, India. The other members of the TFQA were the Heads and senior officers of the Census Division, Data Processing Division, Map Division, Demography Division and Social Studies Division. The Directors of Census Operations were co-opted as members whenever the TFQA discussed the data for their States/Union territories. The Directors and their senior officers were required to make detailed presentations of data for their own state both in respect to the quality

and the coverage and only after the full possible cleared.

There has been a major departure in Census 2001 from the past in respect of the procedure followed for finalization of the Scheduled Castes and the Scheduled Tribes population. In the earlier censuses, the total Scheduled Castes and Scheduled Tribes populations were finalized at the time of the manual compilation of the Primary Census Abstracts (PCA) at the Regional Tabulation Offices which were specially set up for this purpose. The individual Scheduled Castes and the Scheduled Tribes population for each state was finalized much later based on manual coding done by the coders. In 2001 Census, each individual Scheduled Caste and the Scheduled Tribe have been coded directly on the computers by the Data Entry Operators through a process known as Computer Assisted Coding (CAC) and taken up along with the processing of PCA data. The CAC process involves pulling down, from the relevant dictionary of the Scheduled Castes and the Scheduled Tribes, on the computer screen and coding from the dictionary by referring to the image of the specific individual entry in the Household Schedule appearing on the screen. The CAC of the response on Religion wherever required, was also undertaken along with the processing of PCA. This is because the Scheduled Castes status had to be determined in relation to the religion of the individual. Two Special Task Forces, one on Religion and the other on Scheduled Castes/Scheduled Tribes were constituted for scrutiny and appropriate classification of these responses.

The main task of the Special Task Force on Religion was to appropriately merge or group the new responses encountered and code it into the appropriate religious community based on available literature and local knowledge. The Special Task Force on Scheduled Castes and Scheduled Tribes examined the different Scheduled Castes and Scheduled Tribes entries encountered and classified these into appropriate category of the Scheduled Castes or the Scheduled Tribes principally based on the Presidential Notification and the available literature. Thus a very systematic and scientific mechanism was operationalised to firm up the individual religion and the individual Scheduled Castes/Tribes returns. The Scheduled Castes and the Scheduled Tribes population in 2001 Census, is thus being finalized by aggregating the population data for individual

Scheduled Castes and the Scheduled Tribes at appropriate geographical levels.

The entire work relating to the data validation and scrutiny was completed by all the States/Union Territories under the overall supervision and monitoring of the Census Division of the Office of the Registrar General, India with active cooperation and support of the Social Studies Division, Data Processing Division, Data Dissemination Division and Map Division.

Primary Census Abstract

The Primary Census Abstract which is yet another important publication of 2001 Census gives basic information on Area, Total Households, Total population, Scheduled Castes, Scheduled Tribes population, Population in the age group 0-6, Literates, Main workers and Marginal workers classified by the four broad industrial categories, namely, (i) Cultivators, (ii) Agricultural laborers, (iii) Household Industry Workers, and (iv) Other workers and also Non-workers. The characteristics of the Total population includes Scheduled Castes, Scheduled Tribes, Institutional and Houseless population and are presented by sex and rural-urban residence. This data is presented at different levels, namely, India, States/Union territories, Districts and Cities, Urban Agglomerations (Population 1,00,000 and above) in three different tables. In addition, the Appendix of said publication provides Houseless and Institutional Households and their population by residence and sex for 2001 for India, State and Union territory.

Apart from the India and State/Union Territory volumes for Primary Census Abstract, the District Census Handbook contains District Primary Census Abstract, Appendix to District Primary Census Abstract, Primary Census Abstract for Scheduled Castes, Primary Census Abstract for Scheduled Tribes, Village Primary Census Abstract and Urban Primary Census Abstract of the concerned district in the state.

It was for the first time at the 1981 Census that the Primary Census Abstract (PCA) was brought out for the Scheduled Castes and the Scheduled Tribes separately on the pattern of General Primary Census Abstract. This practice was continued in 1991 also. In the 1961 and 1971 Censuses, such data were made available in Table C-VIII-Social and Cultural table and to some extent in the series 'Special Tables for Scheduled Castes/Scheduled Tribes'.

The format of Primary Census Abstract has been restructured slightly in the 2001 Census as compared to that of 1991 Census. The nine-fold industrial classification of main workers given in the Primary Census Abstract of 1991 Census has been discontinued and its place, four-fold industrial classification of both 'main workers' and 'marginal workers' are included. In 1981 census only main workers were presented in to four categories. One of the novel features of the primary

census abstract of 1991 census was the presentation of data of the population of age group 0-6 is continued in 2001 Census also. This will help the data users in better analysis and understanding of this literacy data.

Level of presentation in District Census Handbooks:

The Primary Census Abstract data in different PCAs are presented at different levels. The level of presentation of Primary Census Abstracts are as under:

Name of the Primary Census Abstract	Level of presentation
1. District Primary Census Abstract	District/CD Block/UA/City/Town
2. Primary Census Abstract for Scheduled Castes	District/CD Block/Town
3. Primary Census Abstract for Scheduled Tribes	District/CD Block/Town
4. Village Primary Census Abstract	CD Block/Village wise
5. Urban Primary Census Abstract	Town/Ward level

The PCA Data for villages was presented CD Block wise for the first time in 1991 Census. This practice is continued in 2001 Census also. The data for each CD Block is presented both for rural and urban areas separately. All the villages within the CD Block constitute the rural portion and the Census Towns and Outgrowths are shown under the urban portion of the CD Block. In case a CD Block is spread over two or more districts, than portion which falls within the district is presented, the data pertaining to remaining portion of the CD Block is presented in the concerned District Census Handbook. The data in the Urban Primary Census Abstract for each town as well as for town with outgrowths in the district are presented. The data for all the wards and the outgrowths of the town(s) are also presented separately below the concerned town(s).

The District Primary Census Abstract is presented in 59 columns. The Primary Census Abstract for Scheduled Castes and Primary Census Abstract for Scheduled Tribes are presented in 52 columns. The Village Primary Census Abstract and Urban Primary Census Abstract are presented in 58 columns.

The concepts and definitions used in the column heading are explained under the sub heading 'Census Concepts' in the Analytical Note. The term 'Total Population' includes the Scheduled Castes, the Scheduled Tribes, the Institutional and the Houseless populations. The explanation regarding area figures

presented at various level in the Primary Census Abstracts are as follows:

Area Figures

The area figures supplied by local revenue authorities of the district in respect of tehsils, Police Stations and by the local bodies in respect of towns are given in square kilometers. The area figures of the villages supplied by the Tahsildars in acres have been converted and shown in hectares. The area figures of the CD Block is the total of the village areas coming under each CD Block. The area figures for the district are the same as adopted by the Surveyor General of India to maintain uniformity at the national level. The total area figures of all the tahsils/CD Blocks within the district may not tally with area figures of the district because former represents land use area only. Similarly, the total of all the villages may not tally with the entire rural of Police Station/ Tahsil. The difference may be due to the fact that while the area covered by hills, forests and rivers etc, have been accounted in the Tahsils and P.S. level the same may not be covered under the area of the villages. Apart from this it may also differ due to varying methods of computation adopted at different levels.

An appendix to District Primary Census Abstract has also been furnished showing urban enumeration block-wise particulars on Total Population, the Scheduled Castes Population and the Scheduled Tribes Population for each town.

DISTRICT PRIMARY

Location code number	District/ CD Block/ U.A./ City/ Town	Total/ Rural/ Urban	Area of Town/ Ward in square kilometre	Number of households	Total population (including institutional and houseless population)			Population in the age-group 0-6		
					Persons	Males	Females	Persons	Males	Females
					6	7	8	9	10	11
1	2	3	4	5	6	7	8	9	10	11
03	East Kameng	Total		12,018	57,179	28,802	28,377	12,060	5,925	6,135
		Rural		8,836	42,177	20,892	21,285	8,798	4,340	4,458
		Urban		3,182	15,002	7,910	7,092	3,262	1,585	1,677
0001	Pakke Kessang	Total		2,381	12,747	6,542	6,205	2,681	1,356	1,325
		Rural		2,381	12,747	6,542	6,205	2,681	1,356	1,325
		Urban		-	-	-	-	-	-	-
0002	Seppa	Total		6,346	30,449	15,375	15,074	6,570	3,166	3,404
		Rural		3,164	15,447	7,465	7,982	3,308	1,581	1,727
		Urban		3,182	15,002	7,910	7,092	3,262	1,585	1,677
40301000	Seppa (CT)	Urban		3,182	15,002	7,910	7,092	3,262	1,585	1,677
0003	Bameng	Total		1,761	7,313	3,668	3,645	1,384	699	685
		Rural		1,761	7,313	3,668	3,645	1,384	699	685
		Urban		-	-	-	-	-	-	-
0004	Chayangtajo	Total		1,530	6,670	3,217	3,453	1,425	704	721
		Rural		1,530	6,670	3,217	3,453	1,425	704	721
		Urban		-	-	-	-	-	-	-
		URBAN								
40301000	Seppa (CT)	Urban		3,182	15,002	7,910	7,092	3,262	1,585	1,677

CENSUS ABSTRACT

Scheduled Castes population			Scheduled Tribes population			Literates			Total/ Rural/ Urban	District/ CD Block/ U.A./ City/ Town
Persons	Males	Females	Persons	Males	Females	Persons	Males	Females	3	2
12	13	14	15	16	17	18	19	20		
97	60	37	49,585	24,346	25,239	18,338	11,978	6,360	Total	East Kameng
1	1	-	38,941	19,040	19,901	10,431	6,923	3,508	Rural	
96	59	37	10,644	5,306	5,338	7,907	5,055	2,852	Urban	
-	-	-	10,262	5,163	5,099	4,283	2,673	1,610	Total	Pakke Kessang
-	-	-	10,262	5,163	5,099	4,283	2,673	1,610	Rural	
-	-	-	-	-	-	-	-	-	Urban	
97	60	37	25,559	12,452	13,107	11,277	7,459	3,818	Total	Seppa
1	1	-	14,915	7,146	7,769	3,370	2,404	966	Rural	
96	59	37	10,644	5,306	5,338	7,907	5,055	2,852	Urban	
96	59	37	10,644	5,306	5,338	7,907	5,055	2,852	Urban	Seppa (CT)
-	-	-	7,187	3,576	3,611	1,388	981	407	Total	Bameng
-	-	-	7,187	3,576	3,611	1,388	981	407	Rural	
-	-	-	-	-	-	-	-	-	Urban	
-	-	-	6,577	3,155	3,422	1,390	865	525	Total	Chayangtajo
-	-	-	6,577	3,155	3,422	1,390	865	525	Rural	
-	-	-	-	-	-	-	-	-	Urban	
96	59	37	10,644	5,306	5,338	7,907	5,055	2,852	Urban	URBAN Seppa (CT)

DISTRICT PRIMARY

Location code number	District/ CD Block/ U.A./ City/ Town	Total/ Rural/ Urban	Illiterates			Total workers			Main workers		
			Persons	Males	Females	Persons	Males	Females	Persons	Males	Females
			21	22	23	24	25	26	27	28	29
03	East Kameng	Total	38,841	16,824	22,017	25,949	14,003	11,946	23,543	13,266	10,277
		Rural	31,746	13,969	17,777	20,873	10,478	10,395	19,176	10,009	9,167
		Urban	7,095	2,855	4,240	5,076	3,525	1,551	4,367	3,257	1,110
0001	Pakke Kessang	Total	8,464	3,869	4,595	5,665	3,096	2,569	4,882	2,911	1,971
		Rural	8,464	3,869	4,595	5,665	3,096	2,569	4,882	2,911	1,971
		Urban	-	-	-	-	-	-	-	-	-
0002	Seppa	Total	19,172	7,916	11,256	13,107	7,291	5,816	12,074	6,890	5,184
		Rural	12,077	5,061	7,016	8,031	3,766	4,265	7,707	3,633	4,074
		Urban	7,095	2,855	4,240	5,076	3,525	1,551	4,367	3,257	1,110
40301000	Seppa (CT)	Urban	7,095	2,855	4,240	5,076	3,525	1,551	4,367	3,257	1,110
0003	Bameng	Total	13,020	5,542	7,478	9,038	5,545	3,493	8,235	5,257	2,978
		Rural	5,925	2,687	3,238	3,962	2,020	1,942	3,868	2,000	1,868
		Urban	-	-	-	-	-	-	-	-	-
0004	Chayangtajo	Total	5,280	2,352	2,928	3,215	1,596	1,619	2,719	1,465	1,254
		Rural	5,280	2,352	2,928	3,215	1,596	1,619	2,719	1,465	1,254
		Urban	-	-	-	-	-	-	-	-	-
		URBAN									
40301000	Seppa (CT)	Urban	7,095	2,855	4,240	5,076	3,525	1,551	4,367	3,257	1,110

CENSUS ABSTRACT

Industrial category of main workers												Total/ Rural/ Urban	District/ CD Block/ U.A./ City/ Town
Cultivators			Agricultural labourers			Household industry workers			Other workers				
Persons	Males	Females	Persons	Males	Females	Persons	Males	Females	Persons	Males	Females		
30	31	32	33	34	35	36	37	38	39	40	41	3	2
16,903	7,776	9,127	444	266	178	140	94	46	6,056	5,130	926	Total	East Kameng
15,968	7,387	8,581	428	255	173	114	72	42	2,666	2,295	371	Rural	
935	389	546	16	11	5	26	22	4	3,390	2,835	555	Urban	
3,385	1,691	1,694	226	144	82	33	23	10	1,238	1,053	185	Total	Pakke Kessang
3,385	1,691	1,694	226	144	82	33	23	10	1,238	1,053	185	Rural	
-	-	-	-	-	-	-	-	-	-	-	-	Urban	
7,910	3,424	4,486	164	93	71	33	27	6	3,967	3,346	621	Total	Seppa
6,975	3,035	3,940	148	82	66	7	5	2	577	511	66	Rural	
935	389	546	16	11	5	26	22	4	3,390	2,835	555	Urban	
935	389	546	16	11	5	26	22	4	3,390	2,835	555	Urban	Seppa (CT)
4,264	1,923	2,341	23	14	9	78	57	21	3,870	3,263	607	Total	Bameng
3,329	1,534	1,795	7	3	4	52	35	17	480	428	52	Rural	
-	-	-	-	-	-	-	-	-	-	-	-	Urban	
2,279	1,127	1,152	47	26	21	22	9	13	371	303	68	Total	Chayangtajo
2,279	1,127	1,152	47	26	21	22	9	13	371	303	68	Rural	
-	-	-	-	-	-	-	-	-	-	-	-	Urban	
935	389	546	16	11	5	26	22	4	3,390	2,835	555	Urban	URBAN Seppa (CT)

DISTRICT PRIMARY

Location code number	District/ CD Block/ U.A./ City/ Town	Total/ Rural/ Urban	Industrial category								
			Marginal workers			Cultivators			Agricultural labourers		
			Persons	Males	Females	Persons	Males	Females	Persons	Males	Females
1	2	3	42	43	44	45	46	47	48	49	50
03	East Kameng	Total	2,406	737	1,669	1,357	361	996	262	104	158
		Rural	1,697	469	1,228	1,151	301	850	127	57	70
		Urban	709	268	441	206	60	146	135	47	88
0001	Pakke Kessang	Total	783	185	598	355	83	272	80	34	46
		Rural	783	185	598	355	83	272	80	34	46
		Urban	-	-	-	-	-	-	-	-	-
0002	Seppa	Total	1,033	401	632	478	165	313	171	67	104
		Rural	324	133	191	272	105	167	36	20	16
		Urban	709	268	441	206	60	146	135	47	88
40301000	Seppa (CT)	Urban	709	268	441	206	60	146	135	47	88
0003	Bameng	Total	803	288	515	283	74	209	139	49	90
		Rural	94	20	74	77	14	63	4	2	2
		Urban	-	-	-	-	-	-	-	-	-
0004	Chayangtajo	Total	496	131	365	447	99	348	7	1	6
		Rural	496	131	365	447	99	348	7	1	6
		Urban	-	-	-	-	-	-	-	-	-
URBAN											
40301000	Seppa (CT)	Urban	709	268	441	206	60	146	135	47	88

CENSUS ABSTRACT

of marginal workers									Total/	District/ CD Block/	Location
Household industry workers			Other workers			Non-workers			Rural/ Urban	U.A./ City/ Town	code number
Persons	Males	Females	Persons	Males	Females	Persons	Males	Females			
51	52	53	54	55	56	57	58	59	3	2	1
49	10	39	738	262	476	31,230	14,799	16,431	Total	East Kameng	03
29	7	22	390	104	286	21,304	10,414	10,890	Rural		
20	3	17	348	158	190	9,926	4,385	5,541	Urban		
16	3	13	332	65	267	7,082	3,446	3,636	Total	Pakke Kessang	0001
16	3	13	332	65	267	7,082	3,446	3,636	Rural		
-	-	-	-	-	-	-	-	-	Urban		
23	6	17	361	163	198	17,342	8,084	9,258	Total	Seppa	0002
3	3	-	13	5	8	7,416	3,699	3,717	Rural		
20	3	17	348	158	190	9,926	4,385	5,541	Urban		
20	3	17	348	158	190	9,926	4,385	5,541	Urban	Seppa (CT)	40301000
28	3	25	353	162	191	13,277	6,033	7,244	Total	Bameng	0003
8	-	8	5	4	1	3,351	1,648	1,703	Rural		
-	-	-	-	-	-	-	-	-	Urban		
2	1	1	40	30	10	3,455	1,621	1,834	Total	Chayangtajo	0004
2	1	1	40	30	10	3,455	1,621	1,834	Rural		
-	-	-	-	-	-	-	-	-	Urban		
20	3	17	348	158	190	9,926	4,385	5,541	Urban	URBAN Seppa (CT)	40301000

Blank

APPENDIX TO DISTRICT PRIMARY CENSUS ABSTRACT

TOTAL, SCHEDULED CASTES AND SCHEDULED TRIBES POPULATION - URBAN BLOCK WISE

Location Code	Name of town	Name of ward	Boundaries of urban block / EB number	Total population	Scheduled Castes population	Scheduled Tribes population
1	2	3	4	5	6	7
40301000	Seppa (CT)	NA	EB No. 1	179	-	156
40301000	Seppa (CT)	NA	EB No. 2	278	-	175
40301000	Seppa (CT)	NA	EB No. 3	707	2	562
40301000	Seppa (CT)	NA	EB No. 4	483	-	361
40301000	Seppa (CT)	NA	EB No. 5	551	-	379
40301000	Seppa (CT)	NA	EB No. 6	632	7	552
40301000	Seppa (CT)	NA	EB No. 7	590	-	423
40301000	Seppa (CT)	NA	EB No. 8	442	-	401
40301000	Seppa (CT)	NA	EB No. 9	497	1	359
40301000	Seppa (CT)	NA	EB No. 10	540	2	375
40301000	Seppa (CT)	NA	EB No. 11	407	-	316
40301000	Seppa (CT)	NA	EB No. 12	826	-	481
40301000	Seppa (CT)	NA	EB No. 13	598	-	215
40301000	Seppa (CT)	NA	EB No. 14	363	4	188
40301000	Seppa (CT)	NA	EB No. 15	256	9	172
40301000	Seppa (CT)	NA	EB No. 16	551	6	421
40301000	Seppa (CT)	NA	EB No. 17	357	-	243
40301000	Seppa (CT)	NA	EB No. 18	86	7	14
40301000	Seppa (CT)	NA	EB No. 19	666	-	407
40301000	Seppa (CT)	NA	EB No. 20	641	-	369
40301000	Seppa (CT)	NA	EB No. 21	478	-	351
40301000	Seppa (CT)	NA	EB No. 22	528	54	336
40301000	Seppa (CT)	NA	EB No. 23	514	-	280
40301000	Seppa (CT)	NA	EB No. 24	381	2	244
40301000	Seppa (CT)	NA	EB No. 25	971	-	553
40301000	Seppa (CT)	NA	EB No. 26	456	-	456
40301000	Seppa (CT)	NA	EB No. 27	860	-	743
40301000	Seppa (CT)	NA	EB No. 28	434	-	430
40301000	Seppa (CT)	NA	EB No. 29	471	-	463
40301000	Seppa (CT)	NA	EB No. 30	91	-	91
40301000	Seppa (CT)	NA	EB No. 31	168	2	128

PRIMARY CENSUS ABSTRACT

Location code number	District/ CD Block/ Town	Total/ Rural/ Urban	Number of households with at least one Scheduled Caste member	Total population (including institutional and houseless population)			Population in the age-group 0-6		
				Persons	Males	Females	Persons	Males	Females
1	2	3	4	5	6	7	8	9	10
03	East Kameng	Total	30	97	60	37	14	6	8
		Rural	1	1	1	-	-	-	-
		Urban	29	96	59	37	14	6	8
0002	Seppa	Total	30	97	60	37	14	6	8
		Rural	1	1	1	-	-	-	-
		Urban	29	96	59	37	14	6	8
40301000	Seppa (CT)	Urban	29	96	59	37	14	6	8
	URBAN								
40301000	Seppa (CT)	Urban	29	96	59	37	14	6	8

FOR SCHEDULED CASTES

Literates			Illiterates			Total workers			Total/ Rural/ Urban	District/ CD Block/ Town
Persons	Males	Females	Persons	Males	Females	Persons	Males	Females	3	2
11	12	13	14	15	16	17	18	19		
70	46	24	27	14	13	49	43	6	Total	East Kameng
1	1	-	-	-	-	1	1	-	Rural	
69	45	24	27	14	13	48	42	6	Urban	
70	46	24	27	14	13	49	43	6	Total	Seppa
1	1	-	-	-	-	1	1	-	Rural	
69	45	24	27	14	13	48	42	6	Urban	
69	45	24	27	14	13	48	42	6	Urban	Seppa (CT)
									URBAN	
69	45	24	27	14	13	48	42	6	Urban	Seppa (CT)

PRIMARY CENSUS ABSTRACT

Location code number	District/ CD Block/ Town	Total/ Rural/ Urban	Industrial category								
			Main workers			Cultivators			Agricultural labourers		
			Persons	Males	Females	Persons	Males	Females	Persons	Males	Females
1	2	3	20	21	22	23	24	25	26	27	28
03	East Kameng	Total	44	39	5	1	1	-	-	-	-
		Rural	1	1	-	-	-	-	-	-	-
		Urban	43	38	5	1	1	-	-	-	-
0002	Seppa	Total	44	39	5	1	1	-	-	-	-
		Rural	1	1	-	-	-	-	-	-	-
		Urban	43	38	5	1	1	-	-	-	-
40301000	Seppa (CT)	Urban	43	38	5	1	1	-	-	-	-
	URBAN										
40301000	Seppa (CT)	Urban	43	38	5	1	1	-	-	-	-

FOR SCHEDULED CASTES

of main workers									Total/ District/ CD Block/ Town
Household industry workers			Other workers			Marginal workers			Rural/ Urban
Persons	Males	Females	Persons	Males	Females	Persons	Males	Females	
29	30	31	32	33	34	35	36	37	3 2
1	1	-	42	37	5	5	4	1	Total East Kameng
-	-	-	1	1	-	-	-	-	Rural
1	1	-	41	36	5	5	4	1	Urban
1	1	-	42	37	5	5	4	1	Total Seppa
-	-	-	1	1	-	-	-	-	Rural
1	1	-	41	36	5	5	4	1	Urban
1	1	-	41	36	5	5	4	1	Urban Seppa (CT)
									URBAN
1	1	-	41	36	5	5	4	1	Urban Seppa (CT)

PRIMARY CENSUS ABSTRACT

Location code number	District/ CD Block/ Town	Total/ Rural/ Urban	Industrial category of marginal workers									
			Cultivators			Agricultural labourers			Household industry workers			
			Persons	Males	Females	Persons	Males	Females	Persons	Males	Females	
1	2	3	38	39	40	41	42	43	44	45	46	
03	East Kameng	Total	-	-	-	-	-	-	-	-	-	-
		Rural	-	-	-	-	-	-	-	-	-	-
		Urban	-	-	-	-	-	-	-	-	-	-
0002	Seppa	Total	-	-	-	-	-	-	-	-	-	-
		Rural	-	-	-	-	-	-	-	-	-	-
		Urban	-	-	-	-	-	-	-	-	-	-
40301000	Seppa (CT)	Urban	-	-	-	-	-	-	-	-	-	-
	URBAN											
40301000	Seppa (CT)	Urban	-	-	-	-	-	-	-	-	-	-

FOR SCHEDULED CASTES

Other workers			Non-workers			Total/ Rural/ Urban	District/ CD Block/ Town	Location code number
Persons	Males	Females	Persons	Males	Females	3	2	1
47	48	49	50	51	52			
5	4	1	48	17	31	Total	East Kameng	03
-	-	-	-	-	-	Rural		
5	4	1	48	17	31	Urban		
5	4	1	48	17	31	Total	Seppa	0002
-	-	-	-	-	-	Rural		
5	4	1	48	17	31	Urban		
5	4	1	48	17	31	Urban	Seppa (CT)	40301000
						URBAN		
5	4	1	48	17	31	Urban	Seppa (CT)	40301000

PRIMARY CENSUS ABSTRACT

Location code number	District/ CD Block/ Town	Total/ Rural/ Urban	Number of households with at least one Scheduled Tribe member	Total population (including institutional and houseless population)			Population in the age-group 0-6		
				Persons	Males	Females	Persons	Males	Females
1	2	3	4	5	6	7	8	9	10
03	East Kameng	Total	10149	49585	24346	25239	10927	5378	5549
		Rural	8051	38941	19040	19901	8260	4080	4180
		Urban	2098	10644	5306	5338	2667	1298	1369
0001	Pakke Kessang	Total	1,806	10,262	5,163	5,099	2,249	1,144	1,105
		Rural	1,806	10,262	5,163	5,099	2,249	1,144	1,105
		Urban	-	-	-	-	-	-	-
0002	Seppa	Total	5,112	25,559	12,452	13,107	5,895	2,848	3,047
		Rural	3,014	14,915	7,146	7,769	3,228	1,550	1,678
		Urban	2,098	10,644	5,306	5,338	2,667	1,298	1,369
40301000	Seppa (CT)	Urban	2,098	10,644	5,306	5,338	2,667	1,298	1,369
0003	Bameng	Total	1,729	7,187	3,576	3,611	1,370	690	680
		Rural	1,729	7,187	3,576	3,611	1,370	690	680
		Urban	-	-	-	-	-	-	-
0004	Chayangtajo	Total	1,502	6,577	3,155	3,422	1,413	696	717
		Rural	1,502	6,577	3,155	3,422	1,413	696	717
		Urban	-	-	-	-	-	-	-
		URBAN							
40301000	Seppa (CT)	Urban	2,098	10,644	5,306	5,338	2,667	1,298	1,369

FOR SCHEDULED TRIBES

									Total/ District/ CD Block/ Town	
Literates			Illiterates			Total workers			Rural/ Urban	
Persons	Males	Females	Persons	Males	Females	Persons	Males	Females	3	2
11	12	13	14	15	16	17	18	19		
13776	8959	4817	35809	15387	20422	22577	11260	11317	Total	East Kameng
8895	5923	2972	30046	13117	16929	19363	9346	10017	Rural	
4881	3036	1845	5763	2270	3493	3214	1914	1300	Urban	
3,136	1,961	1,175	7,126	3,202	3,924	4,545	2,275	2,270	Total	Pakke Kessang
3,136	1,961	1,175	7,126	3,202	3,924	4,545	2,275	2,270	Rural	
-	-	-	-	-	-	-	-	-	Urban	
7,999	5,257	2,742	17,560	7,195	10,365	10,977	5,476	5,501	Total	Seppa
3,118	2,221	897	11,797	4,925	6,872	7,763	3,562	4,201	Rural	
4,881	3,036	1,845	5,763	2,270	3,493	3,214	1,914	1,300	Urban	
4,881	3,036	1,845	5,763	2,270	3,493	3,214	1,914	1,300	Urban	Seppa (CT)
1,318	925	393	5,869	2,651	3,218	3,888	1,952	1,936	Total	Bameng
1,318	925	393	5,869	2,651	3,218	3,888	1,952	1,936	Rural	
-	-	-	-	-	-	-	-	-	Urban	
1,323	816	507	5,254	2,339	2,915	3,167	1,557	1,610	Total	Chayangtajo
1,323	816	507	5,254	2,339	2,915	3,167	1,557	1,610	Rural	
-	-	-	-	-	-	-	-	-	Urban	
										URBAN
4,881	3,036	1,845	5,763	2,270	3,493	3,214	1,914	1,300	Urban	Seppa (CT)

PRIMARY CENSUS ABSTRACT

Location code number	District/ CD Block/ Town	Total/ Rural/ Urban	Industrial category								
			Main workers			Cultivators			Agricultural labourers		
			Persons	Males	Females	Persons	Males	Females	Persons	Males	Females
1	2	3	20	21	22	23	24	25	26	27	28
03	East Kameng	Total	20468	10632	9836	16762	7693	9069	307	166	141
		Rural	17839	8915	8924	15830	7306	8524	294	158	136
		Urban	2629	1717	912	932	387	545	13	8	5
0001	Pakke Kessang	Total	3,918	2,124	1,794	3,307	1,644	1,663	111	61	50
		Rural	3,918	2,124	1,794	3,307	1,644	1,663	111	61	50
		Urban	-	-	-	-	-	-	-	-	-
0002	Seppa	Total	10,078	5,150	4,928	7,854	3,392	4,462	142	76	66
		Rural	7,449	3,433	4,016	6,922	3,005	3,917	129	68	61
		Urban	2,629	1,717	912	932	387	545	13	8	5
40301000	Seppa (CT)	Urban	2,629	1,717	912	932	387	545	13	8	5
0003	Bameng	Total	3,798	1,932	1,866	3,326	1,532	1,794	7	3	4
		Rural	3,798	1,932	1,866	3,326	1,532	1,794	7	3	4
		Urban	-	-	-	-	-	-	-	-	-
0004	Chayangtajo	Total	2,674	1,426	1,248	2,275	1,125	1,150	47	26	21
		Rural	2,674	1,426	1,248	2,275	1,125	1,150	47	26	21
		Urban	-	-	-	-	-	-	-	-	-
		URBAN									
40301000	Seppa (CT)	Urban	2,629	1,717	912	932	387	545	13	8	5

FOR SCHEDULED TRIBES

of main workers									Total/ District/ CD Block/ Town	
Household industry workers			Other workers			Marginal workers			Rural/ Urban	
Persons	Males	Females	Persons	Males	Females	Persons	Males	Females	3	2
29	30	31	32	33	34	35	36	37		
111	67	44	3288	2706	582	2109	628	1481	Total	East Kameng
104	64	40	1611	1387	224	1524	431	1093	Rural	
7	3	4	1677	1319	358	585	197	388	Urban	
23	15	8	477	404	73	627	151	476	Total	Pakke Kessang
23	15	8	477	404	73	627	151	476	Rural	
-	-	-	-	-	-	-	-	-	Urban	
14	8	6	2,068	1,674	394	899	326	573	Total	Seppa
7	5	2	391	355	36	314	129	185	Rural	
7	3	4	1,677	1,319	358	585	197	388	Urban	
7	3	4	1,677	1,319	358	585	197	388	Urban	Seppa (CT)
52	35	17	413	362	51	90	20	70	Total	Bameng
52	35	17	413	362	51	90	20	70	Rural	
-	-	-	-	-	-	-	-	-	Urban	
22	9	13	330	266	64	493	131	362	Total	Chayangtajo
22	9	13	330	266	64	493	131	362	Rural	
-	-	-	-	-	-	-	-	-	Urban	
									URBAN	
7	3	4	1,677	1,319	358	585	197	388	Urban	Seppa (CT)

PRIMARY CENSUS ABSTRACT

Location code number	District/ CD Block/ Town	Total/ Rural/ Urban	Industrial category of marginal workers								
			Cultivators			Agricultural labourers			Household industry workers		
			Persons	Males	Females	Persons	Males	Females	Persons	Males	Females
1	2	3	38	39	40	41	42	43	44	45	46
03	East Kameng	Total	1329	358	971	223	88	135	35	6	29
		Rural	1123	298	825	98	45	53	21	5	16
		Urban	206	60	146	125	43	82	14	1	13
0001	Pakke Kessang	Total	337	81	256	52	23	29	8	1	7
		Rural	337	81	256	52	23	29	8	1	7
		Urban	-	-	-	-	-	-	-	-	-
0002	Seppa	Total	474	164	310	160	62	98	17	4	13
		Rural	268	104	164	35	19	16	3	3	-
		Urban	206	60	146	125	43	82	14	1	13
40301000	Seppa (CT)	Urban	206	60	146	125	43	82	14	1	13
0003	Bameng	Total	73	14	59	4	2	2	8	-	8
		Rural	73	14	59	4	2	2	8	-	8
		Urban	-	-	-	-	-	-	-	-	-
0004	Chayangtajo	Total	445	99	346	7	1	6	2	1	1
		Rural	445	99	346	7	1	6	2	1	1
		Urban	-	-	-	-	-	-	-	-	-
		URBAN									
40301000	Seppa (CT)	Urban	206	60	146	125	43	82	14	1	13

FOR SCHEDULED TRIBES

Other workers			Non-workers			Total/ Rural/ Urban	District/ CD Block/ Town	Location code number
Persons	Males	Females	Persons	Males	Females	3	2	1
47	48	49	50	51	52			
522	176	346	27008	13086	13922	Total	East Kameng	03
282	83	199	19578	9694	9884	Rural		
240	93	147	7430	3392	4038	Urban		
230	46	184	5,717	2,888	2,829	Total	Pakke Kessang	0001
230	46	184	5,717	2,888	2,829	Rural		
-	-	-	-	-	-	Urban		
248	96	152	14,582	6,976	7,606	Total	Seppa	0002
8	3	5	7,152	3,584	3,568	Rural		
240	93	147	7,430	3,392	4,038	Urban		
240	93	147	7,430	3,392	4,038	Urban	Seppa (CT)	40301000
5	4	1	3,299	1,624	1,675	Total	Bameng	0003
5	4	1	3,299	1,624	1,675	Rural		
-	-	-	-	-	-	Urban		
39	30	9	3,410	1,598	1,812	Total	Chayangtajo	0004
39	30	9	3,410	1,598	1,812	Rural		
-	-	-	-	-	-	Urban		
							URBAN	
240	93	147	7,430	3,392	4,038	Urban	Seppa (CT)	40301000

**VILLAGE PRIMARY
C D Block -**

Location code number	Name of Village	Area of Village in hectares	Number of households	Total population (including institutional and houseless population)			Population in the age-group 0-6		
				Persons	Males	Females	Persons	Males	Females
1	2	3	4	5	6	7	8	9	10
0001	Pakke Kessang (Total)		2,381	12,747	6,542	6,205	2,681	1,356	1,325
0001	Pakke Kessang (Rural)		2,381	12,747	6,542	6,205	2,681	1,356	1,325
0001	Pakke Kessang (Urban)		-	-	-	-	-	-	-
	Pakke Kessang (Rural)								
00041000	Lanka	-	11	50	30	20	13	8	5
00041100	Jolly	-	21	114	50	64	26	10	16
00041200	Dibru	-							
00041300	Mobuso - I	-	18	100	51	49	13	5	8
00041400	Goloso(Forest) Camp	-	45	180	91	89	46	22	24
00041500	A - 3 Block	-	12	76	37	39	20	11	9
00041600	A - 2 Block	-	22	119	61	58	22	7	15
00041700	Bali Basti	-	35	197	103	94	37	18	19
00041800	Darlong	-	63	388	264	124	47	19	28
00041900	Niti Darlong	-	62	299	156	143	57	24	33
00042000	Khari	-	3	5	5	-	-	-	-
00042100	West Dekorai	-	20	69	39	30	18	10	8
00042200	Monai	-							
00042300	Giladhari	-							
00042400	Dirring	-							
00042500	Namorah	-	27	159	86	73	29	16	13
00042600	Balliso	-	36	175	81	94	41	20	21
00042700	Dikalmukh Forest Beat	-	4	13	8	5	3	2	1
00042800	Dikalmukh	-	21	124	60	64	15	10	5
00042900	Upper Dikalmukh	-	44	285	169	116	68	38	30
00043000	Dipik	-	34	233	130	103	50	25	25
00043100	Lower Seijosa	-	147	683	311	372	126	66	60
00043200	Upper Seijosa	-	260	1,340	687	653	189	93	96
00043300	Lasum Pathe	-	29	137	87	50	30	16	14
00043400	Pathe	-	2	6	4	2	-	-	-
00043500	Rodoso	-							
00043600	Tayarso	-	9	42	20	22	5	2	3
00043700	Taposo	-	13	68	34	34	17	13	4
00043800	Mobuso - II	-	5	33	16	17	4	2	2
00043900	Morgaso	-	8	52	29	23	12	6	6
00044000	Passo	-	42	238	118	120	59	30	29
00044100	Taro Boso	-	11	34	17	17	2	1	1
00044200	Along Topte	-	10	64	32	32	20	12	8
00044300	Chumgang	-							
00044400	Deve Galo	-	15	83	38	45	21	14	7
00044500	Gumte	-	27	175	78	97	52	25	27
00044600	Gumtung	-	30	161	81	80	53	31	22
00044700	Lodoso	-							
00044800	Keko	-	26	164	74	90	53	24	29
00044900	Lumta	-	2	13	5	8	4	1	3
00045000	Munglong	-	4	11	3	8	2	-	2
00045100	Pakro	-	52	318	157	161	105	49	56
00045200	Palin	-	23	94	44	50	22	13	9
00045300	Hote(Pani)	-	7	42	21	21	8	2	6
00045400	Rilloh	-	92	551	292	259	96	52	44
00045500	Swchwng	-	9	59	28	31	12	6	6
00045600	Seramso	-							
00045700	Tengri	-	9	36	16	20	10	6	4
00045800	Taoso	-	26	112	51	61	25	13	12
00045900	Yarte Pobe	-	7	46	21	25	13	4	9
00046000	Zeraso	-	10	59	26	33	11	5	6
00046100	Chamte	-	11	64	33	31	25	15	10
00046200	Rasi	-	5	30	18	12	12	6	6
00046300	Veo	-	97	576	285	291	139	68	71
00046400	Palov	-	8	41	17	24	9	4	5

PRIMARY CENSUS ABSTRACT

CENSUS ABSTRACT

Pakke Kessang

Scheduled Castes population			Scheduled Tribes population			Literates			Name of Village
Persons	Males	Females	Persons	Males	Females	Persons	Males	Females	
11	12	13	14	15	16	17	18	19	2
-	-	-	10,262	5,163	5,099	4,283	2,673	1,610	Pakke Kessang (Total)
-	-	-	10,262	5,163	5,099	4,283	2,673	1,610	Pakke Kessang (Rural)
-	-	-	-	-	-	-	-	-	Pakke Kessang (Urban)
-	-	-	-	-	-	-	-	-	Pakke Kessang (Rural)
-	-	-	49	29	20	13	9	4	Lanka
-	-	-	114	50	64	55	31	24	Jolly
-	-	-	-----Un-inhabited-----			-	-	-	Dibru
-	-	-	71	37	34	45	29	16	Mobuso -1
-	-	-	88	45	43	74	45	29	Goloso(Forest) Camp
-	-	-	60	31	29	33	18	15	A - 3 Block
-	-	-	36	19	17	58	37	21	A - 2 Block
-	-	-	185	97	88	85	51	34	Bali Basti
-	-	-	323	223	100	260	213	47	Darlong
-	-	-	116	55	61	111	63	48	Niti Darlong
-	-	-	1	1	-	3	3	-	Khari
-	-	-	6	3	3	14	11	3	West Dekorai
-	-	-	-----Un-inhabited-----			-	-	-	Monai
-	-	-	-----Un-inhabited-----			-	-	-	Giladhari
-	-	-	-----Un-inhabited-----			-	-	-	Dirring
-	-	-	124	65	59	77	49	28	Namorah
-	-	-	125	49	76	63	29	34	Balliso
-	-	-	12	7	5	2	2	-	Dikalmukh Forest Beat
-	-	-	82	36	46	46	24	22	Dikalmukh
-	-	-	242	146	96	91	60	31	Upper Dikalmukh
-	-	-	211	118	93	102	65	37	Dipik
-	-	-	267	92	175	417	188	229	Lower Seijosa
-	-	-	627	334	293	929	519	410	Upper Seijosa
-	-	-	137	87	50	55	46	9	Lasum Pathe
-	-	-	-	-	-	3	3	-	Pathe
-	-	-	-----Un-inhabited-----			-	-	-	Rodoso
-	-	-	42	20	22	13	8	5	Tayarso
-	-	-	68	34	34	18	9	9	Taposo
-	-	-	33	16	17	20	11	9	Mobuso - II
-	-	-	52	29	23	21	15	6	Morgaso
-	-	-	171	84	87	44	23	21	Passo
-	-	-	34	17	17	9	4	5	Taro Boso
-	-	-	64	32	32	4	4	-	Along Topte
-	-	-	-----Un-inhabited-----			-	-	-	Chumgang
-	-	-	83	38	45	2	-	2	Deve Galo
-	-	-	175	78	97	29	18	11	Gumte
-	-	-	161	81	80	8	5	3	Gumtung
-	-	-	-----Un-inhabited-----			-	-	-	Lodoso
-	-	-	164	74	90	14	8	6	Keko
-	-	-	13	5	8	-	-	-	Lumta
-	-	-	11	3	8	5	2	3	Munglong
-	-	-	317	156	161	75	54	21	Pakro
-	-	-	94	44	50	19	14	5	Palin
-	-	-	37	16	21	17	12	5	Hote(Pani)
-	-	-	476	237	239	173	123	50	Rilloh
-	-	-	59	28	31	11	8	3	Swchwng
-	-	-	-----Un-inhabited-----			-	-	-	Seramso
-	-	-	36	16	20	2	1	1	Tengri
-	-	-	112	51	61	9	5	4	Taoso
-	-	-	46	21	25	9	8	1	Yarte Pobe
-	-	-	59	26	33	6	4	2	Zeraso
-	-	-	64	33	31	3	3	-	Chamte
-	-	-	30	18	12	1	1	-	Rasi
-	-	-	524	254	270	194	118	76	Veo
-	-	-	41	17	24	10	8	2	Palov

**VILLAGE PRIMARY
C D Block -**

Location code number	Name of Village	Illiterates			Total workers			Main workers		
		Persons	Males	Females	Persons	Males	Females	Persons	Males	Females
		20	21	22	23	24	25	26	27	28
0001	Pakke Kessang (Total)	8,464	3,869	4,595	5,665	3,096	2,569	4,882	2,911	1,971
0001	Pakke Kessang (Rural)	8,464	3,869	4,595	5,665	3,096	2,569	4,882	2,911	1,971
0001	Pakke Kessang (Urban)	-	-	-	-	-	-	-	-	-
	Pakke Kessang (Rural)									
00041000	Lanka	37	21	16	25	14	11	3	3	-
00041100	Jolly	59	19	40	47	22	25	13	11	2
00041200	Dibru				-----Un-inhabited-----					
00041300	Mobuso -1	55	22	33	45	23	22	25	21	4
00041400	Goloso(Forest) Camp	106	46	60	86	42	44	43	35	8
00041500	A - 3 Block	43	19	24	30	16	14	16	15	1
00041600	A - 2 Block	61	24	37	52	29	23	31	27	4
00041700	Bali Basti	112	52	60	85	43	42	53	42	11
00041800	Darlong	128	51	77	122	74	48	110	67	43
00041900	Niti Darlong	188	93	95	115	76	39	82	62	20
00042000	Khari	2	2	-	5	5	-	5	5	-
00042100	West Dekorai	55	28	27	24	22	2	24	22	2
00042200	Monai				-----Un-inhabited-----					
00042300	Giladhari				-----Un-inhabited-----					
00042400	Dirring				-----Un-inhabited-----					
00042500	Namorah	82	37	45	81	48	33	41	39	2
00042600	Balliso	112	52	60	67	43	24	59	40	19
00042700	Dikalmukh Forest Beat	11	6	5	6	4	2	6	4	2
00042800	Dikalmukh	78	36	42	66	36	30	61	35	26
00042900	Upper Dikalmukh	194	109	85	124	76	48	96	66	30
00043000	Dipik	131	65	66	119	75	44	74	71	3
00043100	Lower Seijosa	266	123	143	192	147	45	176	143	33
00043200	Upper Seijosa	411	168	243	470	317	153	364	299	65
00043300	Lasum Pathe	82	41	41	71	45	26	55	29	26
00043400	Pathe	3	1	2	3	2	1	3	2	1
00043500	Rodoso				-----Un-inhabited-----					
00043600	Tayarso	29	12	17	16	7	9	14	5	9
00043700	Taposo	50	25	25	30	14	16	29	14	15
00043800	Mobuso - II	13	5	8	10	4	6	8	4	4
00043900	Morgaso	31	14	17	22	10	12	18	8	10
00044000	Passo	194	95	99	87	59	28	82	57	25
00044100	Taro Boso	25	13	12	22	11	11	11	9	2
00044200	Along Topte	60	28	32	31	13	18	31	13	18
00044300	Chumgang				-----Un-inhabited-----					
00044400	Deve Galo	81	38	43	39	17	22	39	17	22
00044500	Gumte	146	60	86	74	28	46	69	26	43
00044600	Gumtung	153	76	77	72	34	38	72	34	38
00044700	Lodoso				-----Un-inhabited-----					
00044800	Keko	150	66	84	64	25	39	64	25	39
00044900	Lumta	13	5	8	5	2	3	2	2	-
00045000	Munglong	6	1	5	7	3	4	6	3	3
00045100	Pakro	243	103	140	153	77	76	150	74	76
00045200	Palin	75	30	45	54	22	32	54	22	32
00045300	Hote(Pani)	25	9	16	23	14	9	19	13	6
00045400	Rilloh	378	169	209	247	127	120	247	127	120
00045500	Swchwng	48	20	28	17	7	10	9	7	2
00045600	Seramso				-----Un-inhabited-----					
00045700	Tengri	34	15	19	22	9	13	22	9	13
00045800	Taoso	103	46	57	48	20	28	45	17	28
00045900	Yarte Pobe	37	13	24	18	8	10	17	8	9
00046000	Zeraso	53	22	31	26	11	15	23	10	13
00046100	Chamte	61	30	31	32	15	17	32	15	17
00046200	Rasi	29	17	12	13	7	6	13	7	6
00046300	Veo	382	167	215	231	117	114	229	117	112
00046400	Palov	31	9	22	17	5	12	17	5	12

PRIMARY CENSUS ABSTRACT

CENSUS ABSTRACT

Pakke Kessang

Industrial category of main workers													Name of Village 2
Household industry													
Cultivators			Agricultural labourers			workers			Other workers				
Persons	Males	Females	Persons	Males	Females	Persons	Males	Females	Persons	Males	Females		
29	30	31	32	33	34	35	36	37	38	39	40		
3,385	1,691	1,694	226	144	82	33	23	10	1,238	1,053	185	Pakke Kessang (Total)	
3,385	1,691	1,694	226	144	82	33	23	10	1,238	1,053	185	Pakke Kessang (Rural)	
-	-	-	-	-	-	-	-	-	-	-	-	Pakke Kessang (Urban)	
-	-	-	-	-	-	-	-	-	-	-	-	Pakke Kessang (Rural)	
1	1	-	-	-	-	-	-	-	2	2	-	Lanka	
8	6	2	1	1	-	-	-	-	4	4	-	Jolly	
-----Un-inhabited-----												Dibru	
8	6	2	4	4	-	2	2	-	11	9	-	2 Mobuso -1	
4	4	-	1	1	-	1	-	1	37	30	-	7 Goloso(Forest) Camp	
4	4	-	5	4	1	-	-	-	7	7	-	A - 3 Block	
4	4	-	13	10	3	-	-	-	14	13	-	1 A - 2 Block	
28	23	5	10	9	1	-	-	-	15	10	-	5 Bali Basti	
68	32	36	-	-	-	3	3	-	39	32	-	7 Darlong	
12	8	4	38	25	13	2	2	-	30	27	-	3 Niti Darlong	
-	-	-	-	-	-	-	-	-	5	5	-	Khari	
-	-	-	-	-	-	-	-	-	24	22	-	2 West Dekorai	
-----Un-inhabited-----												Monai	
-----Un-inhabited-----												Giladhari	
-----Un-inhabited-----												Dirring	
22	20	2	7	7	-	-	-	-	12	12	-	Namorah	
41	26	15	3	3	-	1	-	1	14	11	-	3 Balliso	
1	-	1	2	1	1	-	-	-	3	3	-	2 Dikalukh Forest Beat	
26	11	15	18	9	9	-	-	-	17	15	-	2 Dikalukh	
58	36	22	14	7	7	2	2	-	22	21	-	1 Upper Dikalukh	
30	28	2	12	11	1	1	1	-	31	31	-	Dipik	
-	-	-	1	1	-	1	-	1	174	142	-	32 Lower Seijosa	
10	8	2	6	4	2	7	5	2	341	282	-	59 Upper Seijosa	
26	13	13	27	14	13	-	-	-	2	2	-	Lasum Pathe	
1	-	1	-	-	-	-	-	-	2	2	-	Pathe	
-----Un-inhabited-----												Rodoso	
13	4	9	-	-	-	-	-	-	1	1	-	Tayarso	
26	11	15	1	1	-	-	-	-	2	2	-	Taposo	
7	4	3	-	-	-	1	-	1	-	-	-	Mobuso - II	
17	8	9	-	-	-	1	-	1	-	-	-	Morgaso	
71	48	23	-	-	-	-	-	-	11	9	-	2 Passo	
11	9	2	-	-	-	-	-	-	-	-	-	Taro Boso	
28	11	17	-	-	-	2	1	1	1	1	-	Along Topte	
-----Un-inhabited-----												Chumgang	
39	17	22	-	-	-	-	-	-	-	-	-	Deve Galo	
68	25	43	-	-	-	1	1	-	-	-	-	Gumte	
71	33	38	-	-	-	-	-	-	1	1	-	Gumtung	
-----Un-inhabited-----												Lodoso	
64	25	39	-	-	-	-	-	-	-	-	-	Keko	
2	2	-	-	-	-	-	-	-	-	-	-	Lumta	
5	2	3	-	-	-	-	-	-	1	1	-	Munglong	
146	71	75	2	1	1	-	-	-	2	2	-	Pakro	
53	21	32	-	-	-	-	-	-	1	1	-	Palin	
11	5	6	-	-	-	-	-	-	8	8	-	Hote(Pani)	
185	77	108	18	10	8	-	-	-	44	40	-	4 Rilloh	
9	7	2	-	-	-	-	-	-	-	-	-	Swchwng	
-----Un-inhabited-----												Seramso	
22	9	13	-	-	-	-	-	-	-	-	-	Tengri	
45	17	28	-	-	-	-	-	-	-	-	-	Taoso	
17	8	9	-	-	-	-	-	-	-	-	-	Yarte Pobe	
23	10	13	-	-	-	-	-	-	-	-	-	Zeraso	
32	15	17	-	-	-	-	-	-	-	-	-	Chamte	
13	7	6	-	-	-	-	-	-	-	-	-	Rasi	
183	82	101	13	6	7	-	-	-	33	29	-	4 Veo	
17	5	12	-	-	-	-	-	-	-	-	-	Palov	

**VILLAGE PRIMARY
C D Block -**

Location code number	Name of Village	Industrial category								
		Marginal workers			Cultivators			Agricultural labourers		
		Persons	Males	Females	Persons	Males	Females	Persons	Males	Females
1	2	41	42	43	44	45	46	47	48	49
0001	Pakke Kessang (Total)	783	185	598	355	83	272	80	34	46
0001	Pakke Kessang (Rural)	783	185	598	355	83	272	80	34	46
0001	Pakke Kessang (Urban)	-	-	-	-	-	-	-	-	-
	Pakke Kessang (Rural)									
00041000	Lanka	22	11	11	20	11	9	-	-	-
00041100	Jolly	34	11	23	17	10	7	-	-	-
00041200	Dibru				-----Un-inhabited-----					
00041300	Mobuso -1	20	2	18	1	1	-	2	1	1
00041400	Goloso(Forest) Camp	43	7	36	5	2	3	2	1	1
00041500	A - 3 Block	14	1	13	1	-	1	-	-	-
00041600	A - 2 Block	21	2	19	1	1	-	2	1	1
00041700	Bali Basti	32	1	31	3	-	3	2	1	1
00041800	Darlong	12	7	5	9	5	4	-	-	-
00041900	Niti Darlong	33	14	19	2	-	2	22	8	14
00042000	Khari	-	-	-	-	-	-	-	-	-
00042100	West Dekorai	-	-	-	-	-	-	-	-	-
00042200	Monai				-----Un-inhabited-----					
00042300	Giladhari				-----Un-inhabited-----					
00042400	Dirring				-----Un-inhabited-----					
00042500	Namorah	40	9	31	1	1	-	1	1	-
00042600	Balliso	8	3	5	-	-	-	-	-	-
00042700	Dikalmukh Forest Beat	-	-	-	-	-	-	-	-	-
00042800	Dikalmukh	5	1	4	4	1	3	-	-	-
00042900	Upper Dikalmukh	28	10	18	10	1	9	7	4	3
00043000	Dipik	45	4	41	-	-	-	1	-	1
00043100	Lower Seijosa	16	4	12	3	-	3	-	-	-
00043200	Upper Seijosa	106	18	88	22	-	22	20	5	15
00043300	Lasum Pathe	16	16	-	1	1	-	10	10	-
00043400	Pathe	-	-	-	-	-	-	-	-	-
00043500	Rodoso				-----Un-inhabited-----					
00043600	Tayarso	2	2	-	-	-	-	-	-	-
00043700	Taposo	1	-	1	-	-	-	-	-	-
00043800	Mobuso - II	2	-	2	2	-	2	-	-	-
00043900	Morgaso	4	2	2	2	-	2	1	1	-
00044000	Passo	5	2	3	2	-	2	-	-	-
00044100	Taro Boso	11	2	9	11	2	9	-	-	-
00044200	Along Toppte	-	-	-	-	-	-	-	-	-
00044300	Chumgang				-----Un-inhabited-----					
00044400	Deve Galo	-	-	-	-	-	-	-	-	-
00044500	Gumte	5	2	3	-	-	-	-	-	-
00044600	Gumtung	-	-	-	-	-	-	-	-	-
00044700	Lodoso				-----Un-inhabited-----					
00044800	Keko	-	-	-	-	-	-	-	-	-
00044900	Lumta	3	-	3	3	-	3	-	-	-
00045000	Munglong	1	-	1	1	-	1	-	-	-
00045100	Pakro	3	3	-	1	1	-	1	1	-
00045200	Palin	-	-	-	-	-	-	-	-	-
00045300	Hote(Pani)	4	1	3	4	1	3	-	-	-
00045400	Rilloh	-	-	-	-	-	-	-	-	-
00045500	Swchwng	8	-	8	8	-	8	-	-	-
00045600	Seramso				-----Un-inhabited-----					
00045700	Tengri	-	-	-	-	-	-	-	-	-
00045800	Taoso	3	3	-	3	3	-	-	-	-
00045900	Yarte Pobe	1	-	1	1	-	1	-	-	-
00046000	Zeraso	3	1	2	3	1	2	-	-	-
00046100	Chamte	-	-	-	-	-	-	-	-	-
00046200	Rasi	-	-	-	-	-	-	-	-	-
00046300	Veo	2	-	2	-	-	-	-	-	-
00046400	Palov	-	-	-	-	-	-	-	-	-

PRIMARY CENSUS ABSTRACT

CENSUS ABSTRACT

Pakke Kessang

of marginal workers

Household industry workers			Other workers			Non-workers			Name of Village	Location code number
Persons	Males	Females	Persons	Males	Females	Persons	Males	Females		
50	51	52	53	54	55	56	57	58	2	1
16	3	13	332	65	267	7,082	3,446	3,636	Pakke Kessang (Total)	0001
16	3	13	332	65	267	7,082	3,446	3,636	Pakke Kessang (Rural)	0001
-	-	-	-	-	-	-	-	-	Pakke Kessang (Urban)	0001
-	-	-	-	-	-	-	-	-	Pakke Kessang (Rural)	
-	-	-	2	-	2	25	16	9	Lanka	00041000
-	-	-	17	1	16	67	28	39	Jolly	00041100
-	-	-	-----Un-inhabited-----			-	-	-	Dibru	00041200
-	-	-	17	-	17	55	28	27	Mobuso -1	00041300
-	-	-	36	4	32	94	49	45	Goloso(Forest) Camp	00041400
-	-	-	13	1	12	46	21	25	A - 3 Block	00041500
-	-	-	18	-	18	67	32	35	A - 2 Block	00041600
-	-	-	27	-	27	112	60	52	Bali Basti	00041700
-	-	-	3	2	1	266	190	76	Darlong	00041800
-	-	-	9	6	3	184	80	104	Niti Darlong	00041900
-	-	-	-	-	-	-	-	-	Khari	00042000
-	-	-	-	-	-	45	17	28	West Dekorai	00042100
-	-	-	-----Un-inhabited-----			-	-	-	Monai	00042200
-	-	-	-----Un-inhabited-----			-	-	-	Giladhari	00042300
-	-	-	-----Un-inhabited-----			-	-	-	Dirring	00042400
-	-	-	38	7	31	78	38	40	Namorah	00042500
3	1	2	5	2	3	108	38	70	Balliso	00042600
-	-	-	-	-	-	7	4	3	Dikalmukh Forest Beat	00042700
-	-	-	1	-	1	58	24	34	Dikalmukh	00042800
-	-	-	11	5	6	161	93	68	Upper Dikalmukh	00042900
-	-	-	44	4	40	114	55	59	Dipik	00043000
8	1	7	5	3	2	491	164	327	Lower Seijosa	00043100
4	1	3	60	12	48	870	370	500	Upper Seijosa	00043200
-	-	-	5	5	-	66	42	24	Lasum Pathe	00043300
-	-	-	-	-	-	3	2	1	Pathe	00043400
-	-	-	-----Un-inhabited-----			-	-	-	Rodoso	00043500
-	-	-	2	2	-	26	13	13	Tayarso	00043600
-	-	-	1	-	1	38	20	18	Taposo	00043700
-	-	-	-	-	-	23	12	11	Mobuso - II	00043800
-	-	-	1	1	-	30	19	11	Morgaso	00043900
1	-	1	2	2	-	151	59	92	Passo	00044000
-	-	-	-	-	-	12	6	6	Taro Boso	00044100
-	-	-	-	-	-	33	19	14	Along Topte	00044200
-	-	-	-----Un-inhabited-----			-	-	-	Chumgang	00044300
-	-	-	-	-	-	44	21	23	Deve Galo	00044400
-	-	-	5	2	3	101	50	51	Gumte	00044500
-	-	-	-	-	-	89	47	42	Gumtung	00044600
-	-	-	-----Un-inhabited-----			-	-	-	Lodoso	00044700
-	-	-	-	-	-	100	49	51	Keko	00044800
-	-	-	-	-	-	8	3	5	Lumta	00044900
-	-	-	-	-	-	4	-	4	Munglong	00045000
-	-	-	1	1	-	165	80	85	Pakro	00045100
-	-	-	-	-	-	40	22	18	Palin	00045200
-	-	-	-	-	-	19	7	12	Hote(Pani)	00045300
-	-	-	-	-	-	304	165	139	Rilloh	00045400
-	-	-	-	-	-	42	21	21	Swchwng	00045500
-	-	-	-----Un-inhabited-----			-	-	-	Seramso	00045600
-	-	-	-	-	-	14	7	7	Tengri	00045700
-	-	-	-	-	-	64	31	33	Taoso	00045800
-	-	-	-	-	-	28	13	15	Yarte Pobe	00045900
-	-	-	-	-	-	33	15	18	Zeraso	00046000
-	-	-	-	-	-	32	18	14	Chamte	00046100
-	-	-	-	-	-	17	11	6	Rasi	00046200
-	-	-	2	-	2	345	168	177	Veo	00046300
-	-	-	-	-	-	24	12	12	Palov	00046400

**VILLAGE PRIMARY
C D Block -**

Location code number	Name of Village	Area of Village in hectares	Number of households	Total population (including institutional and houseless population)			Population in the age-group 0-6			
				Persons	Males	Females	Persons	Males	Females	
1	2	3	4	5	6	7	8	9	10	
00046500	Longpong	-	21	115	59	56	26	9	17	
00046600	Taroyar	-	36	222	93	129	77	28	49	
00046700	Patiwa	-	16	101	48	53	33	12	21	
00046800	Ngoloko(Noleka)	-	44	247	123	124	38	19	19	
00046900	Doik	-	2	12	5	7	2	1	1	
00047000	Pakke-Keshang H.Q./Upper Bazar Line/Lower Bazar line	-	187	972	549	423	164	98	66	
00047100	Namngnyu	-	12	67	33	34	20	9	11	
00047200	Sede	-	86	497	239	258	152	82	70	
00047300	Hote Veo	-	16	100	41	59	49	18	31	
00047400	Khodaso	-	32	196	96	100	41	21	20	
00047500	Sede Pakke Keshang	-			-----Un-inhabited-----					
00047600	Iay	-	9	53	29	24	10	6	4	
00047700	Passa Camp	-	22	106	52	54	17	10	7	
00047800	Chumgong (New)	-	12	74	28	46	16	6	10	
00047900	Diderso	-	15	75	35	40	16	6	10	
00048000	Mado	-	6	29	18	11	8	7	1	
00048100	Jollang	-	6	32	19	13	4	3	1	
00055800	Bisai	-	8	48	27	21	11	4	7	
00055900	Pipiang	-	1	3	2	1	-	-	-	
00056000	Nissangiang	-	8	45	24	21	5	3	2	
00056100	Sachung	-	13	70	39	31	22	13	9	
00056200	Tawa	-	16	70	30	40	11	4	7	
00056300	Welling Tawa	-	4	24	10	14	6	3	3	
00056400	Dangkha	-	14	61	27	34	23	8	15	
00056500	Perai - N.V.	-			-----Un-inhabited-----					
00056600	Kampa - N.V.	-	5	30	20	10	8	6	2	
00056700	Pea	-	11	45	21	24	7	2	5	
00056800	Gikung	-	11	54	28	26	8	3	5	
00056900	Satuk (Ramda)	-	23	102	58	44	19	8	11	
00057000	Prait	-	8	33	16	17	3	1	2	
00057100	Lada H.Q.	-	70	328	162	166	63	34	29	
00057200	Sallang	-	18	90	45	45	13	6	7	
00057300	Wabalang	-	7	40	21	19	8	3	5	
00057400	Nabolang	-	12	94	46	48	9	6	3	
00057500	Granjang	-	6	22	13	9	6	4	2	
00057600	Wakke	-	6	38	18	20	7	3	4	
00057700	Drakshi	-	18	99	58	41	13	7	6	
00057800	Kojo	-	17	86	46	40	13	7	6	
00057900	Rojo	-	20	117	68	49	18	14	4	
00058000	Jarkam	-	8	45	27	18	8	4	4	
00058100	Sekang	-	39	213	109	104	44	24	20	
00058200	Rapung	-	14	50	25	25	13	8	5	
00058300	Lower Liyak	-	28	124	71	53	29	22	7	
00058400	Wada Gronjang	-			-----Un-inhabited-----					

PRIMARY CENSUS ABSTRACT

CENSUS ABSTRACT

Pakke Kessang

Scheduled Castes popuation			Scheduled Tribes population			Literates			Name of Village
Persons	Males	Females	Persons	Males	Females	Persons	Males	Females	
11	12	13	14	15	16	17	18	19	
-	-	-	115	59	56	19	15	4	Longpong
-	-	-	179	76	103	24	20	4	Taroyar
-	-	-	101	48	53	15	12	3	Patiwa
-	-	-	247	123	124	77	55	22	Ngoloko(Noleka)
-	-	-	12	5	7	4	2	2	Doik
-	-	-	638	320	318	418	273	145	Pakke-Keshang H.Q./Upper Bazar Line/Lower Bazar line
-	-	-	67	33	34	5	4	1	Namgnyu
-	-	-	475	228	247	95	73	22	Sede
-	-	-	100	41	59	1	1	-	Hote Veo
-	-	-	196	96	100	37	24	13	Khodaso
-	-	-	-----Un-inhabited-----			-	-	-	Sede Pakke Keshang
-	-	-	53	29	24	6	6	-	Iay
-	-	-	106	52	54	23	16	7	Passa Camp
-	-	-	74	28	46	8	6	2	Chungong (New)
-	-	-	75	35	40	8	5	3	Diderso
-	-	-	29	18	11	6	5	1	Mado
-	-	-	32	19	13	3	3	-	Jollang
-	-	-	48	27	21	8	4	4	Bisai
-	-	-	3	2	1	-	-	-	Pipiang
-	-	-	45	24	21	2	1	1	Nissangjang
-	-	-	70	39	31	7	7	-	Sachung
-	-	-	70	30	40	5	3	2	Tawa
-	-	-	24	10	14	-	-	-	Welling Tawa
-	-	-	61	27	34	-	-	-	Dangkha
-	-	-	-----Un-inhabited-----			-	-	-	Perai - N.V.
-	-	-	30	20	10	3	3	-	Kampa - N.V.
-	-	-	45	21	24	-	-	-	Pea
-	-	-	54	28	26	10	8	2	Gikung
-	-	-	102	58	44	5	5	-	Satuk (Ramda)
-	-	-	33	16	17	-	-	-	Prait
-	-	-	319	153	166	107	68	39	Lada H.Q.
-	-	-	90	45	45	9	7	2	Sallang
-	-	-	40	21	19	11	8	3	Wabalang
-	-	-	94	46	48	19	12	7	Nabolang
-	-	-	22	13	9	-	-	-	Granjang
-	-	-	38	18	20	-	-	-	Wakke
-	-	-	99	58	41	22	17	5	Drakshi
-	-	-	86	46	40	15	9	6	Kojo
-	-	-	117	68	49	12	7	5	Rojo
-	-	-	45	27	18	5	4	1	Jarkam
-	-	-	212	108	104	30	22	8	Sekang
-	-	-	50	25	25	2	1	1	Rapung
-	-	-	124	71	53	10	6	4	Lower Liyak
-	-	-	-----Un-inhabited-----			-	-	-	Wada Gronjang

**VILLAGE PRIMARY
C D Block -**

Location		Illiterates			Total workers			Main workers		
code	Name of Village	Persons	Males	Females	Persons	Males	Females	Persons	Males	Females
number		20	21	22	23	24	25	26	27	28
1	2	20	21	22	23	24	25	26	27	28
00046500	Longpong	96	44	52	42	22	20	38	21	17
00046600	Taroyar	198	73	125	110	46	64	110	46	64
00046700	Patiwa	86	36	50	43	21	22	43	21	22
00046800	Ngoloko(Noleka)	170	68	102	161	79	82	156	79	77
00046900	Doik	8	3	5	4	2	2	4	2	2
00047000	Pakke-Keshang H.Q./Upper Bazar Line/Lower Bazar line	554	276	278	439	286	153	433	283	150
00047100	Namngnyu	62	29	33	31	16	15	30	15	15
00047200	Sede	402	166	236	216	109	107	213	107	106
00047300	Hote Veo	99	40	59	42	17	25	42	17	25
00047400	Khodaso	159	72	87	79	35	44	68	35	33
00047500	Sede Pakke Keshang				-----Un-inhabited-----					
00047600	Iay	47	23	24	21	10	11	20	10	10
00047700	Passa Camp	83	36	47	65	29	36	65	29	36
00047800	Chumgong (New)	66	22	44	40	14	26	38	13	25
00047900	Diderso	67	30	37	37	17	20	37	17	20
00048000	Mado	23	13	10	16	7	9	16	7	9
00048100	Jollang	29	16	13	16	8	8	16	8	8
00055800	Bisai	40	23	17	24	14	10	15	12	3
00055900	Pipiang	3	2	1	3	2	1	3	2	1
00056000	Nissangiang	43	23	20	33	18	15	26	18	8
00056100	Sachung	63	32	31	35	18	17	13	12	1
00056200	Tawa	65	27	38	34	14	20	33	14	19
00056300	Welling Tawa	24	10	14	15	5	10	13	5	8
00056400	Dangkha	61	27	34	30	15	15	21	14	7
00056500	Perai - N.V.				-----Un-inhabited-----					
00056600	Kampa - N.V.	27	17	10	14	8	6	6	6	-
00056700	Pea	45	21	24	33	17	16	16	13	3
00056800	Gikung	44	20	24	36	20	16	31	16	15
00056900	Satuk (Ramda)	97	53	44	68	38	30	61	33	28
00057000	Prait	33	16	17	22	11	11	22	11	11
00057100	Lada H.Q.	221	94	127	161	79	82	84	77	7
00057200	Sallang	81	38	43	46	22	24	42	20	22
00057300	Wabalang	29	13	16	19	10	9	13	10	3
00057400	Nabolang	75	34	41	59	30	29	44	22	22
00057500	Granjang	22	13	9	11	6	5	11	6	5
00057600	Wakke	38	18	20	25	13	12	20	11	9
00057700	Drakshi	77	41	36	65	36	29	65	36	29
00057800	Kojo	71	37	34	58	29	29	58	29	29
00057900	Rojo	105	61	44	79	38	41	76	38	38
00058000	Jarkam	40	23	17	21	16	5	21	16	5
00058100	Sekang	183	87	96	104	49	55	104	49	55
00058200	Rapung	48	24	24	32	16	16	32	16	16
00058300	Lower Liyak	114	65	49	61	29	32	61	29	32
00058400	Wada Gronjang				-----Un-inhabited-----					

PRIMARY CENSUS ABSTRACT

CENSUS ABSTRACT
Pakke Kessang

Industrial category of main workers													Name of Village 2
Household industry													
Cultivators			Agricultural labourers			workers			Other workers				
Persons	Males	Females	Persons	Males	Females	Persons	Males	Females	Persons	Males	Females		
29	30	31	32	33	34	35	36	37	38	39	40		
38	21	17	-	-	-	-	-	-	-	-	-	-	Longpong
107	43	64	-	-	-	2	2	-	1	1	-	-	Taroyar
40	18	22	1	1	-	-	-	-	2	2	-	-	Patiwa
151	76	75	-	-	-	3	1	2	2	2	-	-	Ngoloko(Noleka)
4	2	2	-	-	-	-	-	-	-	-	-	-	Doik
154	60	94	21	10	11	1	1	-	257	212	45	-	Pakke-Keshang H.Q./Upper Bazar Line/Lower Bazar line
29	14	15	-	-	-	-	-	-	1	1	-	-	Namgnyu
194	89	105	-	-	-	-	-	-	19	18	1	-	Sede
42	17	25	-	-	-	-	-	-	-	-	-	-	Hote Veo
68	35	33	-	-	-	-	-	-	-	-	-	-	Khodaso
-----Un-inhabited-----													Sede Pakke Keshang
18	8	10	-	-	-	2	2	-	-	-	-	-	Iay
65	29	36	-	-	-	-	-	-	-	-	-	-	Passa Camp
38	13	25	-	-	-	-	-	-	-	-	-	-	Chumgong (New)
37	17	20	-	-	-	-	-	-	-	-	-	-	Diderso
16	7	9	-	-	-	-	-	-	-	-	-	-	Mado
16	8	8	-	-	-	-	-	-	-	-	-	-	Jollang
15	12	3	-	-	-	-	-	-	-	-	-	-	Bisai
3	2	1	-	-	-	-	-	-	-	-	-	-	Pipiang
26	18	8	-	-	-	-	-	-	-	-	-	-	Nissangjang
9	9	-	-	-	-	-	-	-	4	3	1	-	Sachung
33	14	19	-	-	-	-	-	-	-	-	-	-	Tawa
13	5	8	-	-	-	-	-	-	-	-	-	-	Welling Tawa
21	14	7	-	-	-	-	-	-	-	-	-	-	Dangkha
-----Un-inhabited-----													Perai - N.V.
5	5	-	-	-	-	-	-	-	1	1	-	-	Kampa - N.V.
16	13	3	-	-	-	-	-	-	-	-	-	-	Pea
30	16	14	-	-	-	-	-	-	1	-	-	-	1 Gikung
61	33	28	-	-	-	-	-	-	-	-	-	-	Satuk (Ramda)
22	11	11	-	-	-	-	-	-	-	-	-	-	Prait
50	46	4	2	2	-	-	-	-	32	29	3	-	Lada H.Q.
39	17	22	-	-	-	-	-	-	3	3	-	-	Sallang
13	10	3	-	-	-	-	-	-	-	-	-	-	Wabalang
43	21	22	-	-	-	-	-	-	1	1	-	-	Nabolang
11	6	5	-	-	-	-	-	-	-	-	-	-	Granjang
20	11	9	-	-	-	-	-	-	-	-	-	-	Wakke
65	36	29	-	-	-	-	-	-	-	-	-	-	Drakshi
58	29	29	-	-	-	-	-	-	-	-	-	-	Kojo
76	38	38	-	-	-	-	-	-	-	-	-	-	Rojo
21	16	5	-	-	-	-	-	-	-	-	-	-	Jarkam
102	47	55	-	-	-	-	-	-	2	2	-	-	Sekang
32	16	16	-	-	-	-	-	-	-	-	-	-	Rapung
54	26	28	6	2	4	-	-	-	1	1	-	-	Lower Liyak
-----Un-inhabited-----													Wada Gronjang

**VILLAGE PRIMARY
C D Block -**

Location code number	Name of Village	Industrial category								
		Marginal workers			Cultivators			Agricultural labourers		
		Persons	Males	Females	Persons	Males	Females	Persons	Males	Females
1	2	41	42	43	44	45	46	47	48	49
00046500	Longpong	4	1	3	4	1	3	-	-	-
00046600	Taroyar	-	-	-	-	-	-	-	-	-
00046700	Patiwa	-	-	-	-	-	-	-	-	-
00046800	Ngoloko(Noleka)	5	-	5	2	-	2	3	-	3
00046900	Doik	-	-	-	-	-	-	-	-	-
00047000	Pakke-Keshang H.Q./Upper Bazar Line/Lower Bazar line	6	3	3	5	2	3	-	-	-
00047100	Namnyu	1	1	-	-	-	-	-	-	-
00047200	Sede	3	2	1	-	-	-	-	-	-
00047300	Hote Veo	-	-	-	-	-	-	-	-	-
00047400	Khodaso	11	-	11	8	-	8	3	-	3
00047500	Sede Pakke Keshang	-----Un-inhabited-----								
00047600	Iay	1	-	1	1	-	1	-	-	-
00047700	Passa Camp	-	-	-	-	-	-	-	-	-
00047800	Chumgong (New)	2	1	1	1	-	1	-	-	-
00047900	Diderso	-	-	-	-	-	-	-	-	-
00048000	Mado	-	-	-	-	-	-	-	-	-
00048100	Jollang	-	-	-	-	-	-	-	-	-
00055800	Bisai	9	2	7	9	2	7	-	-	-
00055900	Pipiang	-	-	-	-	-	-	-	-	-
00056000	Nissangiang	7	-	7	7	-	7	-	-	-
00056100	Sachung	22	6	16	22	6	16	-	-	-
00056200	Tawa	1	-	1	-	-	-	1	-	1
00056300	Welling Tawa	2	-	2	2	-	2	-	-	-
00056400	Dangkha	9	1	8	9	1	8	-	-	-
00056500	Perai - N.V.	-----Un-inhabited-----								
00056600	Kampa - N.V.	8	2	6	8	2	6	-	-	-
00056700	Pea	17	4	13	17	4	13	-	-	-
00056800	Gikung	5	4	1	5	4	1	-	-	-
00056900	Satuk (Ramda)	7	5	2	7	5	2	-	-	-
00057000	Prait	-	-	-	-	-	-	-	-	-
00057100	Lada H.Q.	77	2	75	74	2	72	2	-	2
00057200	Sallang	4	2	2	4	2	2	-	-	-
00057300	Wabalang	6	-	6	6	-	6	-	-	-
00057400	Nabolang	15	8	7	15	8	7	-	-	-
00057500	Granjang	-	-	-	-	-	-	-	-	-
00057600	Wakke	5	2	3	5	2	3	-	-	-
00057700	Drakshi	-	-	-	-	-	-	-	-	-
00057800	Kojo	-	-	-	-	-	-	-	-	-
00057900	Rojo	3	-	3	3	-	3	-	-	-
00058000	Jarkam	-	-	-	-	-	-	-	-	-
00058100	Sekang	-	-	-	-	-	-	-	-	-
00058200	Rapung	-	-	-	-	-	-	-	-	-
00058300	Lower Liyak	-	-	-	-	-	-	-	-	-
00058400	Wada Gronjang	-----Un-inhabited-----								

PRIMARY CENSUS ABSTRACT

CENSUS ABSTRACT
Pakke Kessang

of marginal workers

Household industry workers			Other workers			Non-workers			Name of Village	Location code number
Persons	Males	Females	Persons	Males	Females	Persons	Males	Females		
50	51	52	53	54	55	56	57	58	2	1
-	-	-	-	-	-	73	37	36	Longpong	00046500
-	-	-	-	-	-	112	47	65	Taroyar	00046600
-	-	-	-	-	-	58	27	31	Patiwa	00046700
-	-	-	-	-	-	86	44	42	Ngoloko(Noleka)	00046800
-	-	-	-	-	-	8	3	5	Doik	00046900
-	-	-	1	1	-	533	263	270	Pakke-Keshang H.Q./Upper Bazar Line/Lower Bazar line	00047000
-	-	-	1	1	-	36	17	19	Namngnyu	00047100
-	-	-	3	2	1	281	130	151	Sede	00047200
-	-	-	-	-	-	58	24	34	Hote Veo	00047300
-	-	-	-	-	-	117	61	56	Khodaso	00047400
-	-	-	-----Un-inhabited-----			-	-	-	Sede Pakke Keshang	00047500
-	-	-	-	-	-	32	19	13	Iay	00047600
-	-	-	-	-	-	41	23	18	Passa Camp	00047700
-	-	-	1	1	-	34	14	20	Chumgong (New)	00047800
-	-	-	-	-	-	38	18	20	Diderso	00047900
-	-	-	-	-	-	13	11	2	Mado	00048000
-	-	-	-	-	-	16	11	5	Jollang	00048100
-	-	-	-	-	-	24	13	11	Bisai	00055800
-	-	-	-	-	-	-	-	-	Pipiang	00055900
-	-	-	-	-	-	12	6	6	Nissangjang	00056000
-	-	-	-	-	-	35	21	14	Sachung	00056100
-	-	-	-	-	-	36	16	20	Tawa	00056200
-	-	-	-	-	-	9	5	4	Welling Tawa	00056300
-	-	-	-	-	-	31	12	19	Dangkha	00056400
-	-	-	-----Un-inhabited-----			-	-	-	Perai - N.V.	00056500
-	-	-	-	-	-	16	12	4	Kampa - N.V.	00056600
-	-	-	-	-	-	12	4	8	Pea	00056700
-	-	-	-	-	-	18	8	10	Gikung	00056800
-	-	-	-	-	-	34	20	14	Satuk (Ramda)	00056900
-	-	-	-	-	-	11	5	6	Prait	00057000
-	-	-	1	-	1	167	83	84	Lada H.Q.	00057100
-	-	-	-	-	-	44	23	21	Sallang	00057200
-	-	-	-	-	-	21	11	10	Wabalang	00057300
-	-	-	-	-	-	35	16	19	Nabolang	00057400
-	-	-	-	-	-	11	7	4	Granjang	00057500
-	-	-	-	-	-	13	5	8	Wakke	00057600
-	-	-	-	-	-	34	22	12	Drakshi	00057700
-	-	-	-	-	-	28	17	11	Kojo	00057800
-	-	-	-	-	-	38	30	8	Rojo	00057900
-	-	-	-	-	-	24	11	13	Jarkam	00058000
-	-	-	-	-	-	109	60	49	Sekang	00058100
-	-	-	-	-	-	18	9	9	Rapung	00058200
-	-	-	-	-	-	63	42	21	Lower Liyak	00058300
-	-	-	-----Un-inhabited-----			-	-	-	Wada Gronjang	00058400

VILLAGE PRIMARY
C D Block -

Location code number	Name of Village	Area of Village in hectares	Number of households	Total population (including institutional and houseless population)			Population in the age-group 0-6		
				Persons	Males	Females	Persons	Males	Females
1	2	3	4	5	6	7	8	9	10
0002	Seppa (Total)		6,346	30,449	15,375	15,074	6,570	3,166	3,404
0002	Seppa (Rural)		3,164	15,447	7,465	7,982	3,308	1,581	1,727
0002	Seppa (Urban)		3,182	15,002	7,910	7,092	3,262	1,585	1,677
	Seppa (Rural)								
00048200	Pitchang	-	26	148	73	75	28	18	10
00048300	Chijang	-	23	128	63	65	29	14	15
00048400	Kitchang	-	12	79	42	37	18	9	9
00048500	Sapong	-	12	70	29	41	21	5	16
00048600	Pankar	-	15	68	37	31	9	4	5
00048700	Pochung	-	11	71	39	32	22	13	9
00048800	Talomsima	-	52	233	112	121	32	10	22
00048900	Chamduk Leyak	-	17	78	41	37	12	7	5
00049000	Bana Camp	-	66	275	154	121	62	37	25
00049100	Bana Village	-	54	257	137	120	58	30	28
00049200	Wote	-	4	19	11	8	3	2	1
00049300	Yashing	-	11	51	27	24	6	5	1
00049400	New Sapong	-	21	122	60	62	37	15	22
00049500	Silla	-	28	143	76	67	33	14	19
00049600	Yangse	-	87	518	254	264	126	62	64
00049700	Mongrang	-	9	36	18	18	5	3	2
00049800	Richukrong H.Q.	-	6	31	16	15	2	-	2
00049900	Rang	-	36	181	82	99	44	23	21
00050000	Patiwa	-	27	116	57	59	24	10	14
00050100	Tata Tara	-	34	193	89	104	39	13	26
00050200	Kakukao	-	54	253	115	138	62	29	33
00050300	Nepuwa	-	26	109	48	61	14	4	10
00050400	Tangma	-	30	153	76	77	38	20	18
00050500	Narangawa	-	13	53	27	26	10	5	5
00050600	Wessang	-	32	144	70	74	31	12	19
00050700	Pampoli	-	74	349	175	174	69	34	35
00050800	Tarang Yangse	-	39	175	83	92	34	14	20
00050900	Nichoba	-	18	98	51	47	28	16	12
00051000	Fencheja – Yati	-	33	185	81	104	42	20	22
00051100	Fengche	-	41	234	105	129	71	29	42
00051200	Kafla	-	29	131	66	65	31	17	14
00051300	Lelung	-	20	105	44	61	26	10	16
00051400	Champing	-	19	106	44	62	23	9	14
00051500	Watte	-	19	104	62	42	15	6	9
00051600	Neking	-	26	148	71	77	37	18	19
00051700	Kotto	-	25	115	59	56	27	14	13
00051800	Ningcho	-	32	199	98	101	46	21	25
00051900	Kamrung (Neping)	-	27	170	83	87	41	26	15
00052000	Seba	-	57	367	176	191	90	36	54
00052100	Lumdung	-	108	605	265	340	105	44	61
00052200	Pipukoro	-	18	99	48	51	29	13	16
00052300	Nere	-	87	528	240	288	116	51	65
00052400	Patha	-	11	56	27	29	13	4	9
00052500	Loffa	-	63	281	118	163	43	25	18
00052600	Lachung Yangsey	-	24	97	41	56	12	5	7
00052700	Hamba – Pinda	-	48	226	113	113	32	22	10
00052800	Kamsa	-	29	155	66	89	42	15	27
00052900	Richa	-	15	65	37	28	11	8	3
00053000	Weshy	-	30	135	68	67	23	11	12
00053100	Tallong – I	-	27	115	48	67	24	11	13
00053200	Tallong – II	-	26	115	48	67	19	8	11
00053300	Sengriwa	-	51	309	157	152	58	26	32
00053400	Mebuwa - I	-	8	30	18	12	12	8	4
00053500	Mebuwa - II	-	10	39	19	20	7	4	3
00053600	Mebuwa - III	-	12	60	30	30	17	10	7

PRIMARY CENSUS ABSTRACT

CENSUS ABSTRACT

Seppa

Scheduled Castes population			Scheduled Tribes population			Literates			Name of Village
Persons	Males	Females	Persons	Males	Females	Persons	Males	Females	
11	12	13	14	15	16	17	18	19	
97	60	37	25,559	12,452	13,107	11,277	7,459	3,818	Seppa (Total)
1	1	-	14,915	7,146	7,769	3,370	2,404	966	Seppa (Rural)
96	59	37	10,644	5,306	5,338	7,907	5,055	2,852	Seppa (Urban)
-	-	-	148	73	75	35	17	18	Pitchang
-	-	-	123	61	62	38	28	10	Chijang
-	-	-	78	41	37	26	21	5	Kitchang
-	-	-	70	29	41	-	-	-	Sapong
-	-	-	68	37	31	10	10	-	Pankar
-	-	-	65	33	32	8	6	2	Pochung
-	-	-	233	112	121	30	21	9	Talomsima
-	-	-	78	41	37	9	8	1	Chamduk Leyak
-	-	-	221	122	99	124	85	39	Bana Camp
-	-	-	249	134	115	56	41	15	Bana Village
-	-	-	19	11	8	3	3	-	Wote
-	-	-	51	27	24	12	10	2	Yashing
-	-	-	95	44	51	13	11	2	New Sapong
-	-	-	143	76	67	19	17	2	Silla
1	1	-	446	206	240	242	139	103	Yangse
-	-	-	36	18	18	1	1	-	Mongrang
-	-	-	30	15	15	23	14	9	Richukrong H.Q.
-	-	-	181	82	99	23	17	6	Rang
-	-	-	115	56	59	20	17	3	Patiwa
-	-	-	193	89	104	49	35	14	Tata Tara
-	-	-	252	114	138	57	39	18	Kakukao
-	-	-	99	41	58	20	13	7	Nepuwa
-	-	-	153	76	77	14	13	1	Tangma
-	-	-	53	27	26	4	4	-	Narangawa
-	-	-	107	44	63	56	33	23	Wessang
-	-	-	253	126	127	155	98	57	Pampoli
-	-	-	174	82	92	44	28	16	Tarang Yangse
-	-	-	97	50	47	28	21	7	Nichoba
-	-	-	185	81	104	44	31	13	Fencheja – Yati
-	-	-	233	104	129	57	37	20	Fengche
-	-	-	127	64	63	15	10	5	Kafla
-	-	-	105	44	61	12	10	2	Lelung
-	-	-	106	44	62	7	6	1	Champing
-	-	-	86	51	35	58	48	10	Watte
-	-	-	148	71	77	21	16	5	Neking
-	-	-	115	59	56	14	9	5	Kotto
-	-	-	199	98	101	43	34	9	Ningcho
-	-	-	170	83	87	9	9	-	Kamrung (Neping)
-	-	-	367	176	191	76	56	20	Seba
-	-	-	589	255	334	136	99	37	Lumdung
-	-	-	97	47	50	14	13	1	Pipukoro
-	-	-	516	230	286	94	69	25	Nere
-	-	-	56	27	29	1	1	-	Patha
-	-	-	280	117	163	58	37	21	Loffa
-	-	-	91	39	52	7	7	-	Lachung Yangsey
-	-	-	226	113	113	36	28	8	Hamba – Pinda
-	-	-	154	65	89	28	21	7	Kamsa
-	-	-	65	37	28	7	7	-	Richa
-	-	-	133	66	67	38	25	13	Weshy
-	-	-	114	47	67	31	20	11	Tallong – I
-	-	-	115	48	67	35	20	15	Tallong – II
-	-	-	309	157	152	74	64	10	Sengriwa
-	-	-	30	18	12	6	6	-	Mebuwa - I
-	-	-	39	19	20	8	7	1	Mebuwa - II
-	-	-	60	30	30	9	8	1	Mebuwa - III

VILLAGE PRIMARY
C D Block -

Location		Illiterates			Total workers			Main workers		
code	Name of Village	Persons	Males	Females	Persons	Males	Females	Persons	Males	Females
number		20	21	22	23	24	25	26	27	28
1	2									
0002	Seppa (Total)	19,172	7,916	11,256	13,107	7,291	5,816	12,074	6,890	5,184
0002	Seppa (Rural)	12,077	5,061	7,016	8,031	3,766	4,265	7,707	3,633	4,074
0002	Seppa (Urban)	7,095	2,855	4,240	5,076	3,525	1,551	4,367	3,257	1,110
	Seppa (Rural)									
00048200	Pitchang	113	56	57	75	35	40	73	34	39
00048300	Chijang	90	35	55	68	33	35	63	31	32
00048400	Kitchang	53	21	32	38	21	17	38	21	17
00048500	Sapong	70	29	41	32	17	15	32	17	15
00048600	Pankar	58	27	31	53	28	25	53	28	25
00048700	Pochung	63	33	30	32	16	16	32	16	16
00048800	Talomsima	203	91	112	163	77	86	163	77	86
00048900	Chamduk Leyak	69	33	36	58	29	29	58	29	29
00049000	Bana Camp	151	69	82	98	55	43	97	54	43
00049100	Bana Village	201	96	105	111	55	56	106	53	53
00049200	Wote	16	8	8	10	5	5	10	5	5
00049300	Yashing	39	17	22	33	17	16	30	14	16
00049400	New Sapong	109	49	60	59	32	27	59	32	27
00049500	Silla	124	59	65	79	42	37	79	42	37
00049600	Yangse	276	115	161	184	110	74	179	107	72
00049700	Mongrang	35	17	18	26	12	14	26	12	14
00049800	Richukrong H.Q.	8	2	6	7	4	3	7	4	3
00049900	Rang	158	65	93	97	43	54	96	43	53
00050000	Patiwa	96	40	56	51	23	28	51	23	28
00050100	Tata Tara	144	54	90	86	41	45	86	41	45
00050200	Kakukao	196	76	120	119	49	70	119	49	70
00050300	Nepuwa	89	35	54	59	27	32	59	27	32
00050400	Tangma	139	63	76	88	37	51	88	37	51
00050500	Narangawa	49	23	26	36	18	18	36	18	18
00050600	Wessang	88	37	51	64	40	24	63	39	24
00050700	Pampoli	194	77	117	119	67	52	88	55	33
00050800	Tarang Yangse	131	55	76	86	41	45	86	41	45
00050900	Nichoba	70	30	40	39	21	18	37	19	18
00051000	Fencheja – Yati	141	50	91	73	33	40	64	30	34
00051100	Fengche	177	68	109	106	49	57	106	49	57
00051200	Kafla	116	56	60	69	32	37	69	32	37
00051300	Lelung	93	34	59	52	20	32	52	20	32
00051400	Champing	99	38	61	53	23	30	53	23	30
00051500	Watte	46	14	32	26	15	11	25	14	11
00051600	Neking	127	55	72	61	30	31	60	29	31
00051700	Kotto	101	50	51	68	32	36	68	32	36
00051800	Ningcho	156	64	92	106	48	58	104	48	56
00051900	Kamrung (Neping)	161	74	87	87	43	44	87	43	44
00052000	Seba	291	120	171	185	87	98	165	74	91
00052100	Lumdung	469	166	303	403	162	241	401	160	241
00052200	Pipukoro	85	35	50	47	23	24	42	18	24
00052300	Nere	434	171	263	259	116	143	256	115	141
00052400	Patha	55	26	29	31	19	12	31	19	12
00052500	Loffa	223	81	142	227	92	135	176	69	107
00052600	Lachung Yangsey	90	34	56	81	35	46	80	35	45
00052700	Hamba – Pinda	190	85	105	132	62	70	126	57	69
00052800	Kamsa	127	45	82	71	35	36	71	35	36
00052900	Richa	58	30	28	37	18	19	35	17	18
00053000	Weshy	97	43	54	77	42	35	74	42	32
00053100	Tallong – I	84	28	56	68	29	39	58	27	31
00053200	Tallong – II	80	28	52	74	30	44	67	28	39
00053300	Sengriwa	235	93	142	161	72	89	160	72	88
00053400	Mebuwa - I	24	12	12	18	10	8	14	9	5
00053500	Mebuwa - II	31	12	19	29	15	14	23	12	11
00053600	Mebuwa - III	51	22	29	32	16	16	26	14	12

PRIMARY CENSUS ABSTRACT

CENSUS ABSTRACT

Seppa

Industrial category of main workers													Name of Village
Household industry													
Cultivators			Agricultural labourers			workers			Other workers				
Persons	Males	Females	Persons	Males	Females	Persons	Males	Females	Persons	Males	Females		
29	30	31	32	33	34	35	36	37	38	39	40	2	
7,910	3,424	4,486	164	93	71	33	27	6	3,967	3,346	621	Seppa (Total)	
6,975	3,035	3,940	148	82	66	7	5	2	577	511	66	Seppa (Rural)	
935	389	546	16	11	5	26	22	4	3,390	2,835	555	Seppa (Urban)	
												Seppa (Rural)	
64	27	37	6	5	1	-	-	-	3	2	1	Pitchang	
62	30	32	-	-	-	-	-	-	1	1	-	Chijang	
37	20	17	-	-	-	-	-	-	1	1	-	Kitchang	
32	17	15	-	-	-	-	-	-	-	-	-	Sapong	
53	28	25	-	-	-	-	-	-	-	-	-	Pankar	
32	16	16	-	-	-	-	-	-	-	-	-	Pochung	
159	74	85	4	3	1	-	-	-	-	-	-	Talomsima	
58	29	29	-	-	-	-	-	-	-	-	-	Chamduk Leyak	
52	15	37	1	1	-	-	-	-	44	38	6	Bana Camp	
93	44	49	9	5	4	-	-	-	4	4	-	Bana Village	
10	5	5	-	-	-	-	-	-	-	-	-	Wote	
24	8	16	-	-	-	-	-	-	6	6	-	Yashing	
41	19	22	7	5	2	-	-	-	11	8	3	New Sapong	
78	41	37	-	-	-	-	-	-	1	1	-	Silla	
125	69	56	2	1	1	-	-	-	52	37	15	Yangse	
26	12	14	-	-	-	-	-	-	-	-	-	Mongrang	
4	1	3	-	-	-	-	-	-	3	3	-	Richukrong H.Q.	
92	39	53	-	-	-	-	-	-	4	4	-	Rang	
44	16	28	-	-	-	-	-	-	7	7	-	Patiwa	
79	34	45	-	-	-	1	1	-	6	6	-	Tata Tara	
116	46	70	-	-	-	-	-	-	3	3	-	Kakukao	
46	17	29	-	-	-	-	-	-	13	10	3	Nepuwa	
88	37	51	-	-	-	-	-	-	-	-	-	Tangma	
36	18	18	-	-	-	-	-	-	-	-	-	Narangawa	
32	11	21	-	-	-	-	-	-	31	28	3	Wessang	
23	9	14	8	4	4	-	-	-	57	42	15	Pampoli	
81	36	45	-	-	-	-	-	-	5	5	-	Tarang Yangse	
34	16	18	-	-	-	-	-	-	3	3	-	Nichoba	
56	23	33	1	1	-	2	1	1	5	5	-	Fencheja – Yati	
105	48	57	-	-	-	-	-	-	1	1	-	Fengche	
66	29	37	-	-	-	-	-	-	3	3	-	Kafila	
52	20	32	-	-	-	-	-	-	-	-	-	Lelung	
53	23	30	-	-	-	-	-	-	-	-	-	Champing	
16	6	10	1	-	1	-	-	-	8	8	-	Watte	
60	29	31	-	-	-	-	-	-	-	-	-	Neking	
63	27	36	-	-	-	-	-	-	5	5	-	Kotto	
101	45	56	2	2	-	-	-	-	1	1	-	Ningcho	
84	41	43	3	2	1	-	-	-	-	-	-	Kamrung (Neping)	
127	54	73	33	17	16	-	-	-	5	3	2	Seba	
361	126	235	5	4	1	-	-	-	35	30	5	Lumdung	
38	15	23	2	1	1	-	-	-	2	2	-	Pipukoro	
236	101	135	12	7	5	-	-	-	8	7	1	Nere	
31	19	12	-	-	-	-	-	-	-	-	-	Patha	
136	52	84	38	16	22	1	-	1	1	1	-	Loffa	
77	33	44	3	2	1	-	-	-	-	-	-	Lachung Yangsey	
124	55	69	-	-	-	-	-	-	2	2	-	Hamba – Pinda	
63	27	36	1	1	-	-	-	-	7	7	-	Kamsa	
35	17	18	-	-	-	-	-	-	-	-	-	Richa	
73	41	32	-	-	-	-	-	-	1	1	-	Weshy	
57	26	31	-	-	-	-	-	-	1	1	-	Tallong – I	
67	28	39	-	-	-	-	-	-	-	-	-	Tallong – II	
138	52	86	-	-	-	-	-	-	22	20	2	Sengriwa	
13	8	5	-	-	-	-	-	-	1	1	-	Mebuwa - I	
23	12	11	-	-	-	-	-	-	-	-	-	Mebuwa - II	
24	12	12	-	-	-	-	-	-	2	2	-	Mebuwa - III	

**VILLAGE PRIMARY
C D Block -**

Location code number	Name of Village	Industrial category								
		Marginal workers			Cultivators			Agricultural labourers		
		Persons	Males	Females	Persons	Males	Females	Persons	Males	Females
1	2	41	42	43	44	45	46	47	48	49
0002	Seppa (Total)	1,033	401	632	478	165	313	171	67	104
0002	Seppa (Rural)	324	133	191	272	105	167	36	20	16
0002	Seppa (Urban)	709	268	441	206	60	146	135	47	88
	Seppa (Rural)									
00048200	Pitchang	2	1	1	2	1	1	-	-	-
00048300	Chijang	5	2	3	4	2	2	-	-	-
00048400	Kitchang	-	-	-	-	-	-	-	-	-
00048500	Sapong	-	-	-	-	-	-	-	-	-
00048600	Pankar	-	-	-	-	-	-	-	-	-
00048700	Pochung	-	-	-	-	-	-	-	-	-
00048800	Talomsima	-	-	-	-	-	-	-	-	-
00048900	Chamduk Leyak	-	-	-	-	-	-	-	-	-
00049000	Bana Camp	1	1	-	1	1	-	-	-	-
00049100	Bana Village	5	2	3	3	2	1	-	-	-
00049200	Wote	-	-	-	-	-	-	-	-	-
00049300	Yashing	3	3	-	3	3	-	-	-	-
00049400	New Sapong	-	-	-	-	-	-	-	-	-
00049500	Silla	-	-	-	-	-	-	-	-	-
00049600	Yangse	5	3	2	3	1	2	-	-	-
00049700	Mongrang	-	-	-	-	-	-	-	-	-
00049800	Richukrong H.Q.	-	-	-	-	-	-	-	-	-
00049900	Rang	1	-	1	-	-	-	1	-	1
00050000	Patiwa	-	-	-	-	-	-	-	-	-
00050100	Tata Tara	-	-	-	-	-	-	-	-	-
00050200	Kakukao	-	-	-	-	-	-	-	-	-
00050300	Nepuwa	-	-	-	-	-	-	-	-	-
00050400	Tangma	-	-	-	-	-	-	-	-	-
00050500	Narangawa	-	-	-	-	-	-	-	-	-
00050600	Wessang	1	1	-	-	-	-	-	-	-
00050700	Pampoli	31	12	19	22	7	15	4	4	-
00050800	Tarang Yangse	-	-	-	-	-	-	-	-	-
00050900	Nichoba	2	2	-	1	1	-	-	-	-
00051000	Fencheja – Yati	9	3	6	9	3	6	-	-	-
00051100	Fengche	-	-	-	-	-	-	-	-	-
00051200	Kafla	-	-	-	-	-	-	-	-	-
00051300	Lelung	-	-	-	-	-	-	-	-	-
00051400	Champing	-	-	-	-	-	-	-	-	-
00051500	Watte	1	1	-	1	1	-	-	-	-
00051600	Neking	1	1	-	1	1	-	-	-	-
00051700	Kotto	-	-	-	-	-	-	-	-	-
00051800	Ningcho	2	-	2	2	-	2	-	-	-
00051900	Kamrung (Neping)	-	-	-	-	-	-	-	-	-
00052000	Seba	20	13	7	18	13	5	2	-	2
00052100	Lumdung	2	2	-	-	-	-	1	1	-
00052200	Pipukoro	5	5	-	-	-	-	4	4	-
00052300	Nere	3	1	2	1	-	1	2	1	1
00052400	Patha	-	-	-	-	-	-	-	-	-
00052500	Loffa	51	23	28	45	20	25	6	3	3
00052600	Lachung Yangsey	1	-	1	1	-	1	-	-	-
00052700	Hamba – Pinda	6	5	1	6	5	1	-	-	-
00052800	Kamsa	-	-	-	-	-	-	-	-	-
00052900	Richa	2	1	1	2	1	1	-	-	-
00053000	Weshy	3	-	3	3	-	3	-	-	-
00053100	Tallong – I	10	2	8	10	2	8	-	-	-
00053200	Tallong – II	7	2	5	7	2	5	-	-	-
00053300	Sengriwa	1	-	1	1	-	1	-	-	-
00053400	Mebuwa - I	4	1	3	3	-	3	-	-	-
00053500	Mebuwa - II	6	3	3	6	3	3	-	-	-
00053600	Mebuwa - III	6	2	4	6	2	4	-	-	-

PRIMARY CENSUS ABSTRACT

CENSUS ABSTRACT

Seppa

of marginal workers

Household industry workers			Other workers			Non-workers			Name of Village	Location code number
Persons	Males	Females	Persons	Males	Females	Persons	Males	Females		
50	51	52	53	54	55	56	57	58	2	1
23	6	17	361	163	198	17,342	8,084	9,258	Seppa (Total)	0002
3	3	-	13	5	8	7,416	3,699	3,717	Seppa (Rural)	0002
20	3	17	348	158	190	9,926	4,385	5,541	Seppa (Urban)	0002
-	-	-	-	-	-	73	38	35	Pitchang	00048200
-	-	-	1	-	1	60	30	30	Chijang	00048300
-	-	-	-	-	-	41	21	20	Kitchang	00048400
-	-	-	-	-	-	38	12	26	Sapong	00048500
-	-	-	-	-	-	15	9	6	Pankar	00048600
-	-	-	-	-	-	39	23	16	Pochung	00048700
-	-	-	-	-	-	70	35	35	Talomsima	00048800
-	-	-	-	-	-	20	12	8	Chamduk Leyak	00048900
-	-	-	-	-	-	177	99	78	Bana Camp	00049000
-	-	-	2	-	2	146	82	64	Bana Village	00049100
-	-	-	-	-	-	9	6	3	Wote	00049200
-	-	-	-	-	-	18	10	8	Yashing	00049300
-	-	-	-	-	-	63	28	35	New Sapong	00049400
-	-	-	-	-	-	64	34	30	Silla	00049500
-	-	-	2	2	-	334	144	190	Yangse	00049600
-	-	-	-	-	-	10	6	4	Mongrang	00049700
-	-	-	-	-	-	24	12	12	Richukrong H.Q.	00049800
-	-	-	-	-	-	84	39	45	Rang	00049900
-	-	-	-	-	-	65	34	31	Patiwa	00050000
-	-	-	-	-	-	107	48	59	Tata Tara	00050100
-	-	-	-	-	-	134	66	68	Kakukao	00050200
-	-	-	-	-	-	50	21	29	Nepuwa	00050300
-	-	-	-	-	-	65	39	26	Tangma	00050400
-	-	-	-	-	-	17	9	8	Narangawa	00050500
-	-	-	1	1	-	80	30	50	Wessang	00050600
-	-	-	5	1	4	230	108	122	Pampoli	00050700
-	-	-	-	-	-	89	42	47	Tarang Yangse	00050800
1	1	-	-	-	-	59	30	29	Nichoba	00050900
-	-	-	-	-	-	112	48	64	Fencheja - Yati	00051000
-	-	-	-	-	-	128	56	72	Fengche	00051100
-	-	-	-	-	-	62	34	28	Kafla	00051200
-	-	-	-	-	-	53	24	29	Lelung	00051300
-	-	-	-	-	-	53	21	32	Champing	00051400
-	-	-	-	-	-	78	47	31	Watte	00051500
-	-	-	-	-	-	87	41	46	Neking	00051600
-	-	-	-	-	-	47	27	20	Kotto	00051700
-	-	-	-	-	-	93	50	43	Ningcho	00051800
-	-	-	-	-	-	83	40	43	Kamrung (Neping)	00051900
-	-	-	-	-	-	182	89	93	Seba	00052000
1	1	-	-	-	-	202	103	99	Lumdung	00052100
1	1	-	-	-	-	52	25	27	Pipukoro	00052200
-	-	-	-	-	-	269	124	145	Nere	00052300
-	-	-	-	-	-	25	8	17	Patha	00052400
-	-	-	-	-	-	54	26	28	Loffa	00052500
-	-	-	-	-	-	16	6	10	Lachung Yangsey	00052600
-	-	-	-	-	-	94	51	43	Hamba - Pinda	00052700
-	-	-	-	-	-	84	31	53	Kamsa	00052800
-	-	-	-	-	-	28	19	9	Richa	00052900
-	-	-	-	-	-	58	26	32	Weshy	00053000
-	-	-	-	-	-	47	19	28	Tallong - I	00053100
-	-	-	-	-	-	41	18	23	Tallong - II	00053200
-	-	-	-	-	-	148	85	63	Sengriwa	00053300
-	-	-	1	1	-	12	8	4	Mebuwa - I	00053400
-	-	-	-	-	-	10	4	6	Mebuwa - II	00053500
-	-	-	-	-	-	28	14	14	Mebuwa - III	00053600

VILLAGE PRIMARY
C D Block -

Location code number	Name of Village	Area of Village in hectares	Number of households	Total population (including institutional and houseless population)			Population in the age-group 0-6		
				Persons	Males	Females	Persons	Males	Females
1	2	3	4	5	6	7	8	9	10
00053700	Mogkhra	-	40	207	91	116	49	19	30
00053800	Yiwa	-	8	34	16	18	1	1	-
00053900	Pabua	-	34	180	90	90	48	27	21
00054000	Donigaon	-	42	196	82	114	34	12	22
00054100	Tassomlora	-	50	239	112	127	68	32	36
00054200	Serewa	-	29	119	54	65	32	13	19
00054300	Nerewa	-	29	105	56	49	20	8	12
00054400	Jejudada	-	59	221	100	121	50	21	29
00054500	Laimoya	-	24	99	49	50	23	12	11
00054600	Rokjiwa (Tapipu)	-	5	28	12	16	9	2	7
00054700	Pakoti	-	33	188	93	95	30	16	14
00054800	Pachi Camp	-	48	227	105	122	67	24	43
00054900	Tallong – III	-	5	24	6	18	10	1	9
00055000	Pollong (Paswa)	-	11	42	21	21	12	7	5
00055100	Neping	-	24	125	61	64	30	16	14
00055200	Ramgung	-	11	47	22	25	14	8	6
00055300	Sibibok	-	23	136	74	62	36	21	15
00055400	Mebua Camp	-	44	206	100	106	53	21	32
00055500	12th Mile Camp	-	17	77	41	36	24	14	10
00055600	Nyari Welly Model Village	-	34	158	87	71	37	16	21
00055700	Kampu	-	9	44	23	21	10	6	4
00061500	Pipu H.Q.	-	91	413	198	215	129	68	61
00061600	Harinablam	-	25	104	48	56	24	11	13
00061700	Rigom	-	7	38	23	15	10	8	2
00061800	Doka	-	48	202	87	115	40	22	18
00061900	Ladu Sullung	-	3	16	9	7	3	2	1
00062000	Fiago	-	34	167	82	85	25	12	13
00062100	Pania Sullung	-	7	30	12	18	6	1	5
00062200	Chege	-	26	105	54	51	11	4	7
00062300	Bokar	-	51	192	90	102	25	9	16
00062400	Lochung	-	33	135	68	67	12	5	7
00062500	Tabri	-	41	184	91	93	35	19	16
00062600	Fachang	-	34	148	83	65	31	22	9
00062700	Kapu Dada	-	44	217	95	122	29	12	17
00062800	Kawa Dada	-	9	41	22	19	8	2	6
00062900	Kotte Camp	-	14	74	39	35	15	8	7
00063000	Lozi	-	9	51	25	26	11	5	6
00063100	Horungwa	-	10	46	29	17	12	8	4
00063200	Dafri	-	24	111	59	52	28	18	10
00063300	Dipu Lamgu	-	22	91	46	45	30	16	14
00063400	Likwagyadi	-	27	132	67	65	28	12	16
00063500	Dabewa Cheda	-	5	16	7	9	-	-	-
00063600	Jotte Cheda	-	39	164	81	83	22	13	9
00063700	Wotte Cheda	-	22	98	53	45	20	11	9
00063800	Moku Sullong	-	1	3	2	1	1	1	-
00063900	Lasak Cheda	-	13	68	32	36	10	3	7
00064000	Sangripu (Tara Sullung)	-	2	5	4	1	-	-	-
00064100	Dokre	-	20	96	45	51	16	6	10
00064200	Miri	-	16	84	43	41	26	16	10
00064300	Anuk Sullong	-	5	17	8	9	2	-	2
00064400	Meomey Sullong	-	8	33	16	17	4	2	2
00064500	Langyak Sullong	-	-	-	-	-	-	-	-
00064600	Tagang Warang	-	42	167	81	86	32	18	14
00064700	Richi Lamgu	-	45	210	112	98	47	25	22
00064800	Hisaplangta	-	2	23	12	11	3	3	-
00064900	Papiwa Sullong	-	7	35	18	17	6	5	1
00065000	Attarang	-	53	243	106	137	29	11	18
00065100	Debiwa Sollung	-	3	12	8	4	4	2	2
00065200	Chassang Sollung	-	5	23	12	11	4	3	1

PRIMARY CENSUS ABSTRACT

CENSUS ABSTRACT

Seppa

Scheduled Castes population			Scheduled Tribes population			Literates			Name of Village
Persons	Males	Females	Persons	Males	Females	Persons	Males	Females	
11	12	13	14	15	16	17	18	19	2
-	-	-	207	91	116	46	34	12	Mogkhra
-	-	-	34	16	18	6	4	2	Yiwa
-	-	-	180	90	90	33	26	7	Pabua
-	-	-	196	82	114	61	37	24	Donigaon
-	-	-	238	111	127	38	27	11	Tassomlora
-	-	-	118	53	65	19	16	3	Serewa
-	-	-	105	56	49	13	12	1	Nerewa
-	-	-	220	99	121	43	34	9	Jejudada
-	-	-	98	48	50	16	12	4	Laimoya
-	-	-	28	12	16	4	3	1	Rokjiwa (Tapipu)
-	-	-	175	86	89	102	62	40	Pakoti
-	-	-	218	98	120	79	55	24	Pachi Camp
-	-	-	24	6	18	3	2	1	Tallong – III
-	-	-	42	21	21	8	5	3	Pollong (Paswa)
-	-	-	125	61	64	17	15	2	Neping
-	-	-	47	22	25	8	5	3	Ramgung
-	-	-	123	67	56	56	39	17	Sibibok
-	-	-	174	82	92	89	58	31	Mebua Camp
-	-	-	73	39	34	30	20	10	12th Mile Camp
-	-	-	146	80	66	70	53	17	Nyari Welly Model Village
-	-	-	44	23	21	6	5	1	Kampu
-	-	-	410	195	215	104	74	30	Pipu H.Q.
-	-	-	104	48	56	11	10	1	Harinablam
-	-	-	38	23	15	9	8	1	Rigom
-	-	-	202	87	115	19	15	4	Doka
-	-	-	16	9	7	-	-	-	Ladu Sullung
-	-	-	167	82	85	18	10	8	Fiago
-	-	-	30	12	18	-	-	-	Pania Sullung
-	-	-	105	54	51	6	5	1	Chege
-	-	-	192	90	102	4	3	1	Bokar
-	-	-	135	68	67	3	3	-	Lochung
-	-	-	184	91	93	36	29	7	Tabri
-	-	-	147	82	65	37	27	10	Fachang
-	-	-	216	94	122	45	32	13	Kapu Dada
-	-	-	41	22	19	6	6	-	Kawa Dada
-	-	-	74	39	35	18	17	1	Kotte Camp
-	-	-	51	25	26	2	2	-	Lozi
-	-	-	46	29	17	4	4	-	Horungwa
-	-	-	111	59	52	9	6	3	Dafri
-	-	-	91	46	45	20	12	8	Dipu Lamgu
-	-	-	132	67	65	23	21	2	Likwagyadi
-	-	-	16	7	9	-	-	-	Dabewa Cheda
-	-	-	164	81	83	13	11	2	Jotte Cheda
-	-	-	98	53	45	8	7	1	Wotte Cheda
-	-	-	3	2	1	-	-	-	Moku Sullung
-	-	-	68	32	36	11	8	3	Lasak Cheda
-	-	-	5	4	1	-	-	-	Sangripu (Tara Sullung)
-	-	-	96	45	51	26	17	9	Dokre
-	-	-	84	43	41	7	7	-	Miri
-	-	-	16	7	9	6	4	2	Anuk Sullung
-	-	-	33	16	17	4	3	1	Meomey Sullung
-	-	-	-----Un-inhabited-----						Langyak Sullung
-	-	-	113	57	56	29	23	6	Tagang Warang
-	-	-	210	112	98	24	21	3	Richi Lamgu
-	-	-	23	12	11	5	5	-	Hisaplangta
-	-	-	35	18	17	6	5	1	Papiwa Sullung
-	-	-	243	106	137	48	32	16	Attarang
-	-	-	12	8	4	-	-	-	Debiwa Sollung
-	-	-	23	12	11	4	4	-	Chassang Sollung

VILLAGE PRIMARY
C D Block -

Location		Illiterates			Total workers			Main workers		
code	Name of Village	Persons	Males	Females	Persons	Males	Females	Persons	Males	Females
number		20	21	22	23	24	25	26	27	28
1	2									
00053700	Mogkhra	161	57	104	116	47	69	100	42	58
00053800	Yiwa	28	12	16	21	7	14	21	7	14
00053900	Pabua	147	64	83	97	45	52	97	45	52
00054000	Donigaon	135	45	90	99	40	59	99	40	59
00054100	Tassomlora	201	85	116	104	44	60	104	44	60
00054200	Serewa	100	38	62	66	33	33	66	33	33
00054300	Nerewa	92	44	48	58	31	27	58	31	27
00054400	Jejudada	178	66	112	132	62	70	132	62	70
00054500	Laimoya	83	37	46	47	22	25	47	22	25
00054600	Rokjiwa (Tapipu)	24	9	15	15	7	8	15	7	8
00054700	Pakoti	86	31	55	59	30	29	59	30	29
00054800	Pachi Camp	148	50	98	109	54	55	97	49	48
00054900	Tallong – III	21	4	17	12	5	7	12	5	7
00055000	Pollong (Paswa)	34	16	18	20	8	12	20	8	12
00055100	Neping	108	46	62	61	26	35	61	26	35
00055200	Ramgung	39	17	22	29	14	15	29	14	15
00055300	Sibibok	80	35	45	49	25	24	49	25	24
00055400	Mebua Camp	117	42	75	87	50	37	81	47	34
00055500	12th Mile Camp	47	21	26	35	16	19	32	15	17
00055600	Nyari Welly Model Village	88	34	54	68	39	29	68	39	29
00055700	Kampu	38	18	20	21	10	11	21	10	11
00061500	Pipu H.Q.	309	124	185	181	82	99	181	82	99
00061600	Harinablam	93	38	55	59	23	36	59	23	36
00061700	Rigom	29	15	14	17	8	9	17	8	9
00061800	Doka	183	72	111	113	51	62	112	51	61
00061900	Ladu Sullung	16	9	7	9	4	5	9	4	5
00062000	Fiago	149	72	77	83	40	43	83	40	43
00062100	Pania Sullung	30	12	18	19	10	9	19	10	9
00062200	Chege	99	49	50	57	28	29	57	28	29
00062300	Bokar	188	87	101	100	50	50	99	49	50
00062400	Lochung	132	65	67	67	33	34	67	33	34
00062500	Tabri	148	62	86	128	57	71	106	54	52
00062600	Fachang	111	56	55	86	41	45	71	35	36
00062700	Kapu Dada	172	63	109	132	59	73	119	53	66
00062800	Kawa Dada	35	16	19	16	8	8	16	8	8
00062900	Kotte Camp	56	22	34	35	16	19	33	16	17
00063000	Lozi	49	23	26	24	12	12	24	12	12
00063100	Horungwa	42	25	17	20	11	9	20	11	9
00063200	Dafri	102	53	49	59	27	32	59	27	32
00063300	Dipu Lamgu	71	34	37	45	22	23	43	22	21
00063400	Likwagyadi	109	46	63	72	32	40	72	32	40
00063500	Dabewa Cheda	16	7	9	10	4	6	10	4	6
00063600	Jotte Cheda	151	70	81	98	44	54	98	44	54
00063700	Wotte Cheda	90	46	44	61	28	33	61	28	33
00063800	Moku Sullong	3	2	1	2	1	1	2	1	1
00063900	Lasak Cheda	57	24	33	38	15	23	38	15	23
00064000	Sangripu (Tara Sullung)	5	4	1	5	4	1	5	4	1
00064100	Dokre	70	28	42	47	22	25	47	22	25
00064200	Miri	77	36	41	42	17	25	37	16	21
00064300	Anuk Sullong	11	4	7	12	6	6	11	5	6
00064400	Meomey Sullong	29	13	16	22	10	12	22	10	12
00064500	Langyak Sullong				-----Un-inhabited-----					
00064600	Tagang Warang	138	58	80	99	43	56	90	40	50
00064700	Richi Lamgu	186	91	95	110	52	58	107	51	56
00064800	Hisaplangta	18	7	11	15	6	9	12	5	7
00064900	Papiwa Sullung	29	13	16	22	9	13	21	8	13
00065000	Attarang	195	74	121	183	76	107	172	73	99
00065100	Debiwa Sullung	12	8	4	6	4	2	6	4	2
00065200	Chassang Sullung	19	8	11	14	6	8	12	6	6

PRIMARY CENSUS ABSTRACT

CENSUS ABSTRACT

Seppa

Industrial category of main workers														Name of Village
Household industry														
Cultivators			Agricultural labourers			workers			Other workers			2		
Persons	Males	Females	Persons	Males	Females	Persons	Males	Females	Persons	Males	Females			
29	30	31	32	33	34	35	36	37	38	39	40			
94	36	58	-	-	-	-	-	-	6	6	-	Mogkhra		
18	4	14	-	-	-	-	-	-	3	3	-	Yiwa		
97	45	52	-	-	-	-	-	-	-	-	-	Pabua		
85	26	59	-	-	-	-	-	-	14	14	-	Donigaon		
103	43	60	-	-	-	-	-	-	1	1	-	Tassomlora		
65	32	33	-	-	-	-	-	-	1	1	-	Serewa		
57	30	27	-	-	-	-	-	-	1	1	-	Nerewa		
127	57	70	1	1	-	-	-	-	4	4	-	Jejudada		
45	21	24	1	-	1	-	-	-	1	1	-	Laimoya		
15	7	8	-	-	-	-	-	-	-	-	-	Rokjiwa (Tapipu)		
44	15	29	-	-	-	1	1	-	14	14	-	Pakoti		
71	26	45	-	-	-	-	-	-	26	23	3	Pachi Camp		
12	5	7	-	-	-	-	-	-	-	-	-	Tallong – III		
19	7	12	-	-	-	-	-	-	1	1	-	Pollong (Paswa)		
61	26	35	-	-	-	-	-	-	-	-	-	Neping		
27	12	15	1	1	-	-	-	-	1	1	-	Ramgung		
41	17	24	-	-	-	-	-	-	8	8	-	Sibibok		
57	24	33	2	2	-	-	-	-	22	21	1	Mebua Camp		
24	7	17	-	-	-	-	-	-	8	8	-	12th Mile Camp		
49	20	29	-	-	-	-	-	-	19	19	-	Nyari Welly Model Village		
21	10	11	-	-	-	-	-	-	-	-	-	Kampu		
138	44	94	-	-	-	-	-	-	43	38	5	Pipu H.Q.		
59	23	36	-	-	-	-	-	-	-	-	-	Harinablam		
15	6	9	-	-	-	-	-	-	2	2	-	Rigom		
111	50	61	-	-	-	1	1	-	-	-	-	Doka		
9	4	5	-	-	-	-	-	-	-	-	-	Ladu Sullung		
83	40	43	-	-	-	-	-	-	-	-	-	Fiago		
19	10	9	-	-	-	-	-	-	-	-	-	Pania Sullung		
57	28	29	-	-	-	-	-	-	-	-	-	Chege		
99	49	50	-	-	-	-	-	-	-	-	-	Bokar		
67	33	34	-	-	-	-	-	-	-	-	-	Lochung		
103	51	52	-	-	-	1	1	-	2	2	-	Tabri		
64	28	36	-	-	-	-	-	-	7	7	-	Fachang		
115	50	65	-	-	-	-	-	-	4	3	1	Kapu Dada		
16	8	8	-	-	-	-	-	-	-	-	-	Kawa Dada		
31	14	17	-	-	-	-	-	-	2	2	-	Kotte Camp		
24	12	12	-	-	-	-	-	-	-	-	-	Lozi		
13	4	9	-	-	-	-	-	-	7	7	-	Horungwa		
55	23	32	-	-	-	-	-	-	4	4	-	Dafri		
42	21	21	-	-	-	-	-	-	1	1	-	Dipu Lamgu		
71	32	39	1	-	1	-	-	-	-	-	-	Likwagyadi		
10	4	6	-	-	-	-	-	-	-	-	-	Dabewa Cheda		
98	44	54	-	-	-	-	-	-	-	-	-	Jotte Cheda		
61	28	33	-	-	-	-	-	-	-	-	-	Wotte Cheda		
2	1	1	-	-	-	-	-	-	-	-	-	Moku Sullung		
38	15	23	-	-	-	-	-	-	-	-	-	Lasak Cheda		
5	4	1	-	-	-	-	-	-	-	-	-	Sangripu (Tara Sullung)		
47	22	25	-	-	-	-	-	-	-	-	-	Dokre		
36	16	20	1	-	1	-	-	-	-	-	-	Miri		
10	4	6	-	-	-	-	-	-	1	1	-	Anuk Sullung		
22	10	12	-	-	-	-	-	-	-	-	-	Meomey Sullung		
-----Un-inhabited-----														
87	37	50	-	-	-	-	-	-	3	3	-	Langyak Sullung		
106	50	56	1	1	-	-	-	-	-	-	-	Tagang Warang		
11	5	6	1	-	1	-	-	-	-	-	-	Richi Lamgu		
21	8	13	-	-	-	-	-	-	-	-	-	Hisaplangta		
165	67	98	1	-	1	-	-	-	6	6	-	Papiwa Sullung		
6	4	2	-	-	-	-	-	-	-	-	-	Attarang		
12	6	6	-	-	-	-	-	-	-	-	-	Debiwa Sollung		
			-	-	-	-	-	-	-	-	-	Chassang Sollung		

**VILLAGE PRIMARY
C D Block -**

Location code number		Industrial category								
		Marginal workers			Cultivators			Agricultural labourers		
		Persons	Males	Females	Persons	Males	Females	Persons	Males	Females
1	2	41	42	43	44	45	46	47	48	49
00053700	Mogkhra	16	5	11	16	5	11	-	-	-
00053800	Yiwa	-	-	-	-	-	-	-	-	-
00053900	Pabua	-	-	-	-	-	-	-	-	-
00054000	Donigaon	-	-	-	-	-	-	-	-	-
00054100	Tassomlora	-	-	-	-	-	-	-	-	-
00054200	Serewa	-	-	-	-	-	-	-	-	-
00054300	Nerewa	-	-	-	-	-	-	-	-	-
00054400	Jejudada	-	-	-	-	-	-	-	-	-
00054500	Laimoya	-	-	-	-	-	-	-	-	-
00054600	Rokjiwa (Tapipu)	-	-	-	-	-	-	-	-	-
00054700	Pakoti	-	-	-	-	-	-	-	-	-
00054800	Pachi Camp	12	5	7	12	5	7	-	-	-
00054900	Tallong – III	-	-	-	-	-	-	-	-	-
00055000	Pollong (Paswa)	-	-	-	-	-	-	-	-	-
00055100	Neping	-	-	-	-	-	-	-	-	-
00055200	Ramgung	-	-	-	-	-	-	-	-	-
00055300	Sibibok	-	-	-	-	-	-	-	-	-
00055400	Mebua Camp	6	3	3	6	3	3	-	-	-
00055500	12th Mile Camp	3	1	2	3	1	2	-	-	-
00055600	Nyari Welly Model Village	-	-	-	-	-	-	-	-	-
00055700	Kampu	-	-	-	-	-	-	-	-	-
00061500	Pipu H.Q.	-	-	-	-	-	-	-	-	-
00061600	Harinablam	-	-	-	-	-	-	-	-	-
00061700	Rigom	-	-	-	-	-	-	-	-	-
00061800	Doka	1	-	1	-	-	-	-	-	-
00061900	Ladu Sullung	-	-	-	-	-	-	-	-	-
00062000	Fiago	-	-	-	-	-	-	-	-	-
00062100	Pania Sullung	-	-	-	-	-	-	-	-	-
00062200	Chege	-	-	-	-	-	-	-	-	-
00062300	Bokar	1	1	-	1	1	-	-	-	-
00062400	Lochung	-	-	-	-	-	-	-	-	-
00062500	Tabri	22	3	19	22	3	19	-	-	-
00062600	Fachang	15	6	9	15	6	9	-	-	-
00062700	Kapu Dada	13	6	7	-	-	-	13	6	7
00062800	Kawa Dada	-	-	-	-	-	-	-	-	-
00062900	Kotte Camp	2	-	2	-	-	-	2	-	2
00063000	Lozi	-	-	-	-	-	-	-	-	-
00063100	Horungwa	-	-	-	-	-	-	-	-	-
00063200	Dafri	-	-	-	-	-	-	-	-	-
00063300	Dipu Lamgu	2	-	2	2	-	2	-	-	-
00063400	Likwagyadi	-	-	-	-	-	-	-	-	-
00063500	Dabewa Cheda	-	-	-	-	-	-	-	-	-
00063600	Jotte Cheda	-	-	-	-	-	-	-	-	-
00063700	Wotte Cheda	-	-	-	-	-	-	-	-	-
00063800	Moku Sullong	-	-	-	-	-	-	-	-	-
00063900	Lasak Cheda	-	-	-	-	-	-	-	-	-
00064000	Sangripu (Tara Sullung)	-	-	-	-	-	-	-	-	-
00064100	Dokre	-	-	-	-	-	-	-	-	-
00064200	Miri	5	1	4	4	-	4	1	1	-
00064300	Anuk Sullong	1	1	-	1	1	-	-	-	-
00064400	Meomey Sullong	-	-	-	-	-	-	-	-	-
00064500	Langyak Sullong	-	-	-	-----Un-inhabited-----					
00064600	Tagang Warang	9	3	6	9	3	6	-	-	-
00064700	Richi Lamgu	3	1	2	3	1	2	-	-	-
00064800	Hisaplanta	3	1	2	3	1	2	-	-	-
00064900	Papiwa Sullung	1	1	-	1	1	-	-	-	-
00065000	Attarang	11	3	8	11	3	8	-	-	-
00065100	Debiwa Sullung	-	-	-	-	-	-	-	-	-
00065200	Chassang Sullung	2	-	2	2	-	2	-	-	-

PRIMARY CENSUS ABSTRACT

CENSUS ABSTRACT

Seppa

of marginal workers

Household industry workers			Other workers			Non-workers			Name of Village	Location code number
Persons	Males	Females	Persons	Males	Females	Persons	Males	Females		
50	51	52	53	54	55	56	57	58	2	1
-	-	-	-	-	-	91	44	47	Mogkhra	00053700
-	-	-	-	-	-	13	9	4	Yiwa	00053800
-	-	-	-	-	-	83	45	38	Pabua	00053900
-	-	-	-	-	-	97	42	55	Donigaon	00054000
-	-	-	-	-	-	135	68	67	Tassomlora	00054100
-	-	-	-	-	-	53	21	32	Serewa	00054200
-	-	-	-	-	-	47	25	22	Nerewa	00054300
-	-	-	-	-	-	89	38	51	Jejudada	00054400
-	-	-	-	-	-	52	27	25	Laimoya	00054500
-	-	-	-	-	-	13	5	8	Rokjiwa (Tapipu)	00054600
-	-	-	-	-	-	129	63	66	Pakoti	00054700
-	-	-	-	-	-	118	51	67	Pachi Camp	00054800
-	-	-	-	-	-	12	1	11	Tallong – III	00054900
-	-	-	-	-	-	22	13	9	Pollong (Paswa)	00055000
-	-	-	-	-	-	64	35	29	Neping	00055100
-	-	-	-	-	-	18	8	10	Ramgung	00055200
-	-	-	-	-	-	87	49	38	Sibibok	00055300
-	-	-	-	-	-	119	50	69	Mebua Camp	00055400
-	-	-	-	-	-	42	25	17	12th Mile Camp	00055500
-	-	-	-	-	-	90	48	42	Nyari Welly Model Village	00055600
-	-	-	-	-	-	23	13	10	Kampu	00055700
-	-	-	-	-	-	232	116	116	Pipu H.Q.	00061500
-	-	-	-	-	-	45	25	20	Harinablam	00061600
-	-	-	-	-	-	21	15	6	Rigom	00061700
-	-	-	1	-	1	89	36	53	Doka	00061800
-	-	-	-	-	-	7	5	2	Ladu Sullung	00061900
-	-	-	-	-	-	84	42	42	Fiago	00062000
-	-	-	-	-	-	11	2	9	Pania Sullung	00062100
-	-	-	-	-	-	48	26	22	Chege	00062200
-	-	-	-	-	-	92	40	52	Bokar	00062300
-	-	-	-	-	-	68	35	33	Lochung	00062400
-	-	-	-	-	-	56	34	22	Tabri	00062500
-	-	-	-	-	-	62	42	20	Fachang	00062600
-	-	-	-	-	-	85	36	49	Kapu Dada	00062700
-	-	-	-	-	-	25	14	11	Kawa Dada	00062800
-	-	-	-	-	-	39	23	16	Kotte Camp	00062900
-	-	-	-	-	-	27	13	14	Lozi	00063000
-	-	-	-	-	-	26	18	8	Horungwa	00063100
-	-	-	-	-	-	52	32	20	Dafri	00063200
-	-	-	-	-	-	46	24	22	Dipu Lamgu	00063300
-	-	-	-	-	-	60	35	25	Likwagyadi	00063400
-	-	-	-	-	-	6	3	3	Dabewa Cheda	00063500
-	-	-	-	-	-	66	37	29	Jotte Cheda	00063600
-	-	-	-	-	-	37	25	12	Wotte Cheda	00063700
-	-	-	-	-	-	1	1	-	Moku Sullung	00063800
-	-	-	-	-	-	30	17	13	Lasak Cheda	00063900
-	-	-	-	-	-	-	-	-	Sangripu (Tara Sullung)	00064000
-	-	-	-	-	-	49	23	26	Dokre	00064100
-	-	-	-	-	-	42	26	16	Miri	00064200
-	-	-	-	-	-	5	2	3	Anuk Sullung	00064300
-	-	-	-	-	-	11	6	5	Meomey Sullung	00064400
-	-	-	-----Un-inhabited-----			-	-	-	Langyak Sullung	00064500
-	-	-	-	-	-	68	38	30	Tagang Warang	00064600
-	-	-	-	-	-	100	60	40	Richi Lamgu	00064700
-	-	-	-	-	-	8	6	2	Hisaplangta	00064800
-	-	-	-	-	-	13	9	4	Papiwa Sullung	00064900
-	-	-	-	-	-	60	30	30	Attarang	00065000
-	-	-	-	-	-	6	4	2	Debiwa Sullung	00065100
-	-	-	-	-	-	9	6	3	Chassang Sullung	00065200

**VILLAGE PRIMARY
C D Block -**

Location code number	Name of Village	Area of Village in hectares	Number of households	Total population (including institutional and houseless population)			Population in the age-group 0-6		
				Persons	Males	Females	Persons	Males	Females
1	2	3	4	5	6	7	8	9	10
00065300	Ramnia Sollung	-		-----Un-inhabited-----					
00065400	Derung Sollung	-		-----Un-inhabited-----					
00065500	Sagya Sollung	-	2	10	4	6	4	2	2
00065600	Singripu	-	4	11	5	6	1	-	1
	Seppa (Urban)								
40301000	Seppa (CT)		3,182	15,002	7,910	7,092	3,262	1,585	1,677

PRIMARY CENSUS ABSTRACT

CENSUS ABSTRACT

Seppa

Scheduled Castes population			Scheduled Tribes population			Literates			Name of Village
Persons	Males	Females	Persons	Males	Females	Persons	Males	Females	
11	12	13	14	15	16	17	18	19	2
			-----Un-inhabited-----						Ramnia Sollung
			-----Un-inhabited-----						Derung Sollung
-	-	-	10	4	6	-	-	-	Sagya Sollung
-	-	-	11	5	6	1	1	-	Singripu
96	59	37	10,644	5,306	5,338	7,907	5,055	2,852	Seppa (Urban) Seppa (CT)

VILLAGE PRIMARY
C D Block -

Location code number	Name of Village	Illiterates			Total workers			Main workers		
		Persons	Males	Females	Persons	Males	Females	Persons	Males	Females
1	2	20	21	22	23	24	25	26	27	28
00065300	Ramnia Sollung				-----Un-inhabited-----					
00065400	Derung Sollung				-----Un-inhabited-----					
00065500	Sagya Sollung	10	4	6	5	2	3	5	2	3
00065600	Singripu	10	4	6	10	5	5	10	5	5
	Seppa (Urban)									
40301000	Seppa (CT)	7,095	2,855	4,240	5,076	3,525	1,551	4,367	3,257	1,110

PRIMARY CENSUS ABSTRACT

CENSUS ABSTRACT

Seppa

Industrial category of main workers													Name of Village	
Cultivators			Agricultural labourers			Household industry workers			Other workers					
Persons	Males	Females	Persons	Males	Females	Persons	Males	Females	Persons	Males	Females			
29	30	31	32	33	34	35	36	37	38	39	40			
													-----Un-inhabited-----	Ramnia Sollung
													-----Un-inhabited-----	Derung Sollung
5	2	3	-	-	-	-	-	-	-	-	-	-		Sagya Sollung
10	5	5	-	-	-	-	-	-	-	-	-	-		Singripu
935	389	546	16	11	5	26	22	4	3,390	2,835	555		Seppa (Urban)	
														Seppa (CT)

**VILLAGE PRIMARY
C D Block -**

Location code number	Name of Village	Industrial category									
		Marginal workers			Cultivators			Agricultural labourers			
		Persons	Males	Females	Persons	Males	Females	Persons	Males	Females	
1	2	41	42	43	44	45	46	47	48	49	
00065300	Ramnia Sollung				-----Un-inhabited-----						
00065400	Derung Sollung				-----Un-inhabited-----						
00065500	Sagya Sollung	-	-	-	-	-	-	-	-	-	-
00065600	Singripu	-	-	-	-	-	-	-	-	-	-
	Seppa (Urban)										
40301000	Seppa (CT)	709	268	441	206	60	146	135	47	88	

**VILLAGE PRIMARY
C D Block -**

Location code number	Name of Village	Area of Village in hectares	Number of households	Total population (including institutional and houseless population)			Population in the age-group 0-6		
				Persons	Males	Females	Persons	Males	Females
1	2	3	4	5	6	7	8	9	10
0003	Bameng (Total)		1,761	7,313	3,668	3,645	1,384	699	685
0003	Bameng (Rural)		1,761	7,313	3,668	3,645	1,384	699	685
0003	Bameng (Urban)		-	-	-	-	-	-	-
	Bameng (Rural)								
00058500	Tara	-	33	135	62	73	20	8	12
00058600	Milorang	-	41	188	88	100	16	8	8
00058700	Beyong	-	48	142	70	72	17	6	11
00058800	Pakke Camp	-	122	499	236	263	102	52	50
00058900	Pizi Camp	-			-----Un-inhabited-----				
00059000	Lorrah	-	29	123	58	65	7	1	6
00059100	Londa	-	58	275	139	136	79	37	42
00059200	18th Mile Camp	-	38	193	95	98	79	41	38
00059300	Khora	-	4	18	7	11	3	1	2
00059400	Kawa	-	6	27	15	12	4	2	2
00059500	40 K.M. Camp	-	31	144	68	76	33	21	12
00059600	Jawa Camp	-	27	94	45	49	18	8	10
00059700	Longri Rieng	-	30	156	75	81	29	12	17
00059800	Embriang	-	31	129	63	66	19	8	11
00059900	Effa	-	26	116	67	49	14	11	3
00060000	Gidi Sullung	-	15	49	26	23	4	3	1
00060100	Lengdi/Liang	-	16	78	36	42	15	6	9
00060200	Tallo	-	40	180	95	85	34	22	12
00060300	Rikhung	-	34	157	76	81	24	11	13
00060400	Lapung	-	19	106	55	51	18	9	9
00060500	Rengte-Wah	-	18	87	42	45	11	7	4
00060600	Paksa	-	4	17	8	9	5	2	3
00060700	Taffo	-	8	34	20	14	4	3	1
00060800	Poube Sullung	-	13	68	35	33	7	3	4
00060900	Upper Liyak	-	39	144	67	77	6	3	3
00061000	Rasong	-	10	58	34	24	16	10	6
00061100	Sepiliang	-	22	110	55	55	23	12	11
00061200	Tayung	-	14	53	28	25	3	2	1
00061300	Bameng H.Q.	-	268	1,099	580	519	241	131	110
00061400	Rigo Camp/Lorrah I.A.Y vill.	-	26	105	57	48	23	15	8
00065700	Raje	-	19	71	35	36	13	6	7
00065800	Yacho	-	12	45	24	21	12	8	4
00065900	Wagyung	-	14	54	30	24	19	11	8
00066000	Sangbia Camp	-	24	81	40	41	12	8	4
00066100	Paffa	-	55	214	105	109	31	13	18
00066200	Sangbia	-	48	147	67	80	18	7	11
00066300	Margingla Camp	-	83	330	162	168	69	38	31
00066400	Pabing	-	9	31	18	13	5	4	1
00066500	Pordung	-	30	135	69	66	20	13	7
00066600	Pordung Sullung	-	6	22	9	13	2	1	1
00066700	Waii	-	46	179	81	98	26	11	15
00066800	Rawa	-	46	235	132	103	47	23	24
00066900	Sefew	-	6	24	13	11	2	2	-
00067000	Warrom	-	7	38	19	19	12	8	4
00067100	Pangia	-	45	186	103	83	26	13	13
00067200	Jokhia	-	28	96	43	53	25	10	15
00067300	Jomoh	-	57	198	94	104	62	26	36
00067400	Wallong	-	25	79	38	41	20	5	15
00067500	Khenewa H.Q.	-	131	564	284	280	89	37	52

PRIMARY CENSUS ABSTRACT

CENSUS ABSTRACT

Bameng

Scheduled Castes population			Scheduled Tribes population			Literates			Name of Village
Persons	Males	Females	Persons	Males	Females	Persons	Males	Females	
11	12	13	14	15	16	17	18	19	
-	-	-	7,187	3,576	3,611	1,388	981	407	Bameng (Total)
-	-	-	7,187	3,576	3,611	1,388	981	407	Bameng (Rural)
-	-	-	-	-	-	-	-	-	- Bameng (Urban)
									Bameng (Rural)
-	-	-	135	62	73	13	12	1	Tara
-	-	-	188	88	100	31	20	11	Milorang
-	-	-	142	70	72	5	4	1	Beyong
-	-	-	495	233	262	48	36	12	Pakke Camp
			-----Un-inhabited-----						Pizi Camp
-	-	-	123	58	65	9	8	1	Lorrah
-	-	-	275	139	136	38	26	12	Londa
-	-	-	193	95	98	16	14	2	18th Mile Camp
-	-	-	18	7	11	1	1	-	Khora
-	-	-	27	15	12	7	6	1	Kawa
-	-	-	144	68	76	22	16	6	40 K.M. Camp
-	-	-	94	45	49	9	7	2	Jawa Camp
-	-	-	156	75	81	39	25	14	Longri Riang
-	-	-	129	63	66	34	21	13	Emboriang
-	-	-	116	67	49	25	21	4	Effa
-	-	-	48	25	23	-	-	-	Gidi Sullung
-	-	-	78	36	42	13	6	7	Lengdi/Liang
-	-	-	179	94	85	47	34	13	Tallo
-	-	-	157	76	81	23	17	6	Rikhung
-	-	-	106	55	51	15	10	5	Lapung
-	-	-	87	42	45	14	8	6	Rengte-Wah
-	-	-	17	8	9	3	1	2	Paksa
-	-	-	34	20	14	12	11	1	Taffo
-	-	-	68	35	33	18	17	1	Poube Sullung
-	-	-	144	67	77	40	19	21	Upper Liyak
-	-	-	58	34	24	14	11	3	Rasong
-	-	-	110	55	55	8	5	3	Sepiliang
-	-	-	53	28	25	2	2	-	Tayung
-	-	-	1,022	521	501	424	273	151	Bameng H.Q.
-	-	-	105	57	48	3	3	-	Rigo Camp/Lorrah I.A.Y vill.
-	-	-	71	35	36	3	2	1	Raje
-	-	-	45	24	21	-	-	-	Yacho
-	-	-	54	30	24	-	-	-	Wagyung
-	-	-	80	39	41	20	16	4	Sangbia Camp
-	-	-	214	105	109	25	23	2	Paffa
-	-	-	147	67	80	28	22	6	Sangbia
-	-	-	326	159	167	52	37	15	Marginla Camp
-	-	-	31	18	13	5	4	1	Pabing
-	-	-	135	69	66	21	17	4	Pordung
-	-	-	22	9	13	2	2	-	Pordung Sullung
-	-	-	179	81	98	14	7	7	Waii
-	-	-	234	131	103	49	43	6	Rawa
-	-	-	24	13	11	1	1	-	Sefew
-	-	-	38	19	19	-	-	-	Warrom
-	-	-	182	99	83	64	49	15	Pangia
-	-	-	96	43	53	-	-	-	Jokhia
-	-	-	198	94	104	2	2	-	Jomoh
-	-	-	79	38	41	-	-	-	Wallong
-	-	-	531	265	266	169	122	47	Khenewa H.Q.

VILLAGE PRIMARY
C D Block -

Location		Illiterates			Total workers			Main workers		
code	Name of Village	Persons	Males	Females	Persons	Males	Females	Persons	Males	Females
number		20	21	22	23	24	25	26	27	28
1	2									
0003	Bameng (Total)	5,925	2,687	3,238	3,962	2,020	1,942	3,868	2,000	1,868
0003	Bameng (Rural)	5,925	2,687	3,238	3,962	2,020	1,942	3,868	2,000	1,868
0003	Bameng (Urban)	-	-	-	-	-	-	-	-	-
	Bameng (Rural)									
00058500	Tara	122	50	72	82	38	44	82	38	44
00058600	Milorang	157	68	89	46	42	4	42	41	1
00058700	Beyong	137	66	71	115	57	58	114	57	57
00058800	Pakke Camp	451	200	251	309	137	172	308	137	171
00058900	Pizi Camp				-----Un-inhabited-----					
00059000	Lorrah	114	50	64	79	41	38	78	40	38
00059100	Londa	237	113	124	134	69	65	133	68	65
00059200	18th Mile Camp	177	81	96	87	39	48	87	39	48
00059300	Khora	17	6	11	6	4	2	4	4	-
00059400	Kawa	20	9	11	12	6	6	6	5	1
00059500	40 K.M. Camp	122	52	70	83	37	46	75	36	39
00059600	Jawa Camp	85	38	47	57	27	30	54	26	28
00059700	Longri Riang	117	50	67	67	32	35	67	32	35
00059800	Embriang	95	42	53	80	41	39	80	41	39
00059900	Effa	91	46	45	84	46	38	84	46	38
00060000	Gidi Sullung	49	26	23	40	21	19	40	21	19
00060100	Lengdi/Liang	65	30	35	44	22	22	44	22	22
00060200	Tallo	133	61	72	94	43	51	94	43	51
00060300	Rikhung	134	59	75	88	40	48	88	40	48
00060400	Lapung	91	45	46	76	37	39	76	37	39
00060500	Rengte-Wah	73	34	39	67	31	36	66	31	35
00060600	Paksa	14	7	7	11	7	4	11	7	4
00060700	Taffo	22	9	13	22	10	12	22	10	12
00060800	Poube Sullung	50	18	32	42	21	21	42	21	21
00060900	Upper Liyak	104	48	56	101	49	52	101	49	52
00061000	Rasong	44	23	21	22	10	12	21	10	11
00061100	Sepiliang	102	50	52	50	24	26	50	24	26
00061200	Tayung	51	26	25	28	14	14	28	14	14
00061300	Bameng H.Q.	675	307	368	526	295	231	518	295	223
00061400	Rigo Camp/Lorrah I.A.Y vill.	102	54	48	62	31	31	62	31	31
00065700	Raje	68	33	35	45	22	23	45	22	23
00065800	Yacho	45	24	21	25	11	14	25	11	14
00065900	Wagyung	54	30	24	31	16	15	31	16	15
00066000	Sangbia Camp	61	24	37	49	26	23	49	26	23
00066100	Paffa	189	82	107	119	55	64	119	55	64
00066200	Sangbia	119	45	74	94	43	51	94	43	51
00066300	Margingla Camp	278	125	153	202	99	103	202	99	103
00066400	Pabing	26	14	12	21	10	11	21	10	11
00066500	Pordung	114	52	62	65	31	34	64	30	34
00066600	Pordung Sullung	20	7	13	12	6	6	11	6	5
00066700	Waii	165	74	91	118	57	61	117	57	60
00066800	Rawa	186	89	97	131	72	59	131	72	59
00066900	Sefew	23	12	11	11	5	6	10	5	5
00067000	Warrom	38	19	19	16	6	10	16	6	10
00067100	Pangia	122	54	68	93	45	48	90	43	47
00067200	Jokhia	96	43	53	64	32	32	64	32	32
00067300	Jomoh	196	92	104	117	59	58	116	58	58
00067400	Wallong	79	38	41	48	25	23	48	25	23
00067500	Khenewa H.Q.	395	162	233	187	129	58	138	119	19

PRIMARY CENSUS ABSTRACT

CENSUS ABSTRACT

Bameng

Industrial category of main workers													Name of Village 2
Household industry													
Cultivators			Agricultural labourers			workers			Other workers				
Persons	Males	Females	Persons	Males	Females	Persons	Males	Females	Persons	Males	Females		
29	30	31	32	33	34	35	36	37	38	39	40		
3,329	1,534	1,795	7	3	4	52	35	17	480	428	52	Bameng (Total)	
3,329	1,534	1,795	7	3	4	52	35	17	480	428	52	Bameng (Rural)	
-	-	-	-	-	-	-	-	-	-	-	-	Bameng (Urban)	
												Bameng (Rural)	
81	38	43	1	-	1	-	-	-	-	-	-	Tara	
42	41	1	-	-	-	-	-	-	-	-	-	Milorang	
106	51	55	-	-	-	8	6	2	-	-	-	Beyong	
250	91	159	1	-	1	4	3	1	53	43	10	Pakke Camp	
												Pizi Camp	
												Lorrah	
73	36	37	-	-	-	5	4	1	-	-	-	Londa	
130	65	65	-	-	-	-	-	-	3	3	-	18th Mile Camp	
86	38	48	-	-	-	-	-	-	1	1	-	Khora	
4	4	-	-	-	-	-	-	-	-	-	-	Kawa	
6	5	1	-	-	-	-	-	-	-	-	-	40 K.M. Camp	
64	26	38	-	-	-	-	-	-	11	10	1	Jawa Camp	
37	10	27	-	-	-	-	-	-	17	16	1	Longri Riang	
60	26	34	4	3	1	-	-	-	3	3	-	Emboriang	
79	40	39	-	-	-	-	-	-	1	1	-	Effa	
84	46	38	-	-	-	-	-	-	-	-	-	Gidi Sullung	
40	21	19	-	-	-	-	-	-	-	-	-	Lengdi/Liang	
44	22	22	-	-	-	-	-	-	-	-	-	Tallo	
91	40	51	-	-	-	-	-	-	3	3	-	Rikhung	
88	40	48	-	-	-	-	-	-	-	-	-	Lapung	
72	36	36	-	-	-	4	1	3	-	-	-	Rengte-Wah	
48	22	26	-	-	-	12	7	5	6	2	4	Paksa	
11	7	4	-	-	-	-	-	-	-	-	-	Taffo	
22	10	12	-	-	-	-	-	-	-	-	-	Poube Sullung	
42	21	21	-	-	-	-	-	-	-	-	-	Upper Liyak	
90	41	49	-	-	-	11	8	3	-	-	-	Rasong	
21	10	11	-	-	-	-	-	-	-	-	-	Sepiliang	
50	24	26	-	-	-	-	-	-	-	-	-	Tayung	
28	14	14	-	-	-	-	-	-	-	-	-	Bameng H.Q.	
299	102	197	-	-	-	1	-	1	218	193	25	Rigo Camp/Lorrah I.A.Y	
61	31	30	-	-	-	1	-	1	-	-	-	vill.	
												Raje	
45	22	23	-	-	-	-	-	-	-	-	-	Yacho	
25	11	14	-	-	-	-	-	-	-	-	-	Wagyung	
31	16	15	-	-	-	-	-	-	-	-	-	Sangbia Camp	
35	13	22	-	-	-	-	-	-	14	13	1	Paffa	
118	54	64	-	-	-	-	-	-	1	1	-	Sangbia	
88	37	51	-	-	-	1	1	-	5	5	-	Margingla Camp	
171	71	100	-	-	-	1	1	-	30	27	3	Pabing	
19	8	11	-	-	-	-	-	-	2	2	-	Pordung	
51	17	34	-	-	-	-	-	-	13	13	-	Pordung Sullung	
10	5	5	-	-	-	-	-	-	1	1	-	Waii	
110	51	59	-	-	-	-	-	-	7	6	1	Rawa	
124	67	57	1	-	1	1	1	-	5	4	1	Sefew	
10	5	5	-	-	-	-	-	-	-	-	-	Warrom	
15	5	10	-	-	-	1	1	-	-	-	-	Pangia	
85	38	47	-	-	-	-	-	-	5	5	-	Jokhia	
63	32	31	-	-	-	-	-	-	1	-	1	Jomoh	
114	57	57	-	-	-	1	1	-	1	-	-	Wallong	
48	25	23	-	-	-	-	-	-	-	-	-	Khenewa H.Q.	
58	42	16	-	-	-	1	1	-	79	76	3		

**VILLAGE PRIMARY
C D Block -**

Location code number	Name of Village	Industrial category								
		Marginal workers			Cultivators			Agricultural labourers		
		Persons	Males	Females	Persons	Males	Females	Persons	Males	Females
1	2	41	42	43	44	45	46	47	48	49
0003	Bameng (Total)	94	20	74	77	14	63	4	2	2
0003	Bameng (Rural)	94	20	74	77	14	63	4	2	2
0003	Bameng (Urban)	-	-	-	-	-	-	-	-	-
	Bameng (Rural)									
00058500	Tara	-	-	-	-	-	-	-	-	-
00058600	Milorang	4	1	3	2	1	1	-	-	-
00058700	Beyong	1	-	1	1	-	1	-	-	-
00058800	Pakke Camp	1	-	1	1	-	1	-	-	-
00058900	Pizi Camp				-----Un-inhabited-----					
00059000	Lorrah	1	1	-	-	-	-	-	-	-
00059100	Londa	1	1	-	-	-	-	-	-	-
00059200	18th Mile Camp	-	-	-	-	-	-	-	-	-
00059300	Khora	2	-	2	-	-	-	-	-	-
00059400	Kawa	6	1	5	2	1	1	-	-	-
00059500	40 K.M. Camp	8	1	7	8	1	7	-	-	-
00059600	Jawa Camp	3	1	2	3	1	2	-	-	-
00059700	Longri Rieng	-	-	-	-	-	-	-	-	-
00059800	Embriang	-	-	-	-	-	-	-	-	-
00059900	Effa	-	-	-	-	-	-	-	-	-
00060000	Gidi Sullung	-	-	-	-	-	-	-	-	-
00060100	Lengdi/Liang	-	-	-	-	-	-	-	-	-
00060200	Tallo	-	-	-	-	-	-	-	-	-
00060300	Rikhung	-	-	-	-	-	-	-	-	-
00060400	Lapung	-	-	-	-	-	-	-	-	-
00060500	Rengte-Wah	1	-	1	-	-	-	-	-	-
00060600	Paksa	-	-	-	-	-	-	-	-	-
00060700	Taffo	-	-	-	-	-	-	-	-	-
00060800	Poube Sullung	-	-	-	-	-	-	-	-	-
00060900	Upper Liyak	-	-	-	-	-	-	-	-	-
00061000	Rasong	1	-	1	1	-	1	-	-	-
00061100	Sepiliang	-	-	-	-	-	-	-	-	-
00061200	Tayung	-	-	-	-	-	-	-	-	-
00061300	Bameng H.Q.	8	-	8	8	-	8	-	-	-
00061400	Rigo Camp/Lorrah I.A.Y vill.	-	-	-	-	-	-	-	-	-
00065700	Raje	-	-	-	-	-	-	-	-	-
00065800	Yacho	-	-	-	-	-	-	-	-	-
00065900	Wagyung	-	-	-	-	-	-	-	-	-
00066000	Sangbia Camp	-	-	-	-	-	-	-	-	-
00066100	Paffa	-	-	-	-	-	-	-	-	-
00066200	Sangbia	-	-	-	-	-	-	-	-	-
00066300	Margingla Camp	-	-	-	-	-	-	-	-	-
00066400	Pabing	-	-	-	-	-	-	-	-	-
00066500	Pordung	1	1	-	-	-	-	-	-	-
00066600	Pordung Sullung	1	-	1	1	-	1	-	-	-
00066700	Waii	1	-	1	1	-	1	-	-	-
00066800	Rawa	-	-	-	-	-	-	-	-	-
00066900	Sefew	1	-	1	-	-	-	1	-	1
00067000	Warrom	-	-	-	-	-	-	-	-	-
00067100	Pangia	3	2	1	-	-	-	2	1	1
00067200	Jokhia	-	-	-	-	-	-	-	-	-
00067300	Jomoh	1	1	-	-	-	-	1	1	-
00067400	Wallong	-	-	-	-	-	-	-	-	-
00067500	Khenewa H.Q.	49	10	39	49	10	39	-	-	-

PRIMARY CENSUS ABSTRACT

CENSUS ABSTRACT

Bameng

of marginal workers

Household industry workers			Other workers			Non-workers			Name of Village	Location code number
Persons	Males	Females	Persons	Males	Females	Persons	Males	Females		
50	51	52	53	54	55	56	57	58	2	1
8	-	8	5	4	1	3,351	1,648	1,703	Bameng (Total)	0003
8	-	8	5	4	1	3,351	1,648	1,703	Bameng (Rural)	0003
-	-	-	-	-	-	-	-	-	Bameng (Urban)	0003
-	-	-	-	-	-	-	-	-	Bameng (Rural)	
-	-	-	-	-	-	53	24	29	Tara	00058500
2	-	2	-	-	-	142	46	96	Milorang	00058600
-	-	-	-	-	-	27	13	14	Beyong	00058700
-	-	-	-	-	-	190	99	91	Pakke Camp	00058800
-	-	-	-----Un-inhabited-----			-	-	-	Pizi Camp	00058900
-	-	-	1	1	-	44	17	27	Lorrah	00059000
-	-	-	1	1	-	141	70	71	Londa	00059100
-	-	-	-	-	-	106	56	50	18th Mile Camp	00059200
2	-	2	-	-	-	12	3	9	Khora	00059300
4	-	4	-	-	-	15	9	6	Kawa	00059400
-	-	-	-	-	-	61	31	30	40 K.M. Camp	00059500
-	-	-	-	-	-	37	18	19	Jawa Camp	00059600
-	-	-	-	-	-	89	43	46	Longri Riang	00059700
-	-	-	-	-	-	49	22	27	Emboriang	00059800
-	-	-	-	-	-	32	21	11	Effa	00059900
-	-	-	-	-	-	9	5	4	Gidi Sullung	00060000
-	-	-	-	-	-	34	14	20	Lengdi/Liang	00060100
-	-	-	-	-	-	86	52	34	Tallo	00060200
-	-	-	-	-	-	69	36	33	Rikhung	00060300
-	-	-	-	-	-	30	18	12	Lapung	00060400
-	-	-	1	-	1	20	11	9	Rengte-Wah	00060500
-	-	-	-	-	-	6	1	5	Paksa	00060600
-	-	-	-	-	-	12	10	2	Taffo	00060700
-	-	-	-	-	-	26	14	12	Poube Sullung	00060800
-	-	-	-	-	-	43	18	25	Upper Liyak	00060900
-	-	-	-	-	-	36	24	12	Rasong	00061000
-	-	-	-	-	-	60	31	29	Sepiliang	00061100
-	-	-	-	-	-	25	14	11	Tayung	00061200
-	-	-	-	-	-	573	285	288	Bameng H.Q.	00061300
-	-	-	-	-	-	43	26	17	Rigo Camp/Lorrah I.A.Y vill.	00061400
-	-	-	-	-	-	26	13	13	Raje	00065700
-	-	-	-	-	-	20	13	7	Yacho	00065800
-	-	-	-	-	-	23	14	9	Wagyung	00065900
-	-	-	-	-	-	32	14	18	Sangbia Camp	00066000
-	-	-	-	-	-	95	50	45	Paffa	00066100
-	-	-	-	-	-	53	24	29	Sangbia	00066200
-	-	-	-	-	-	128	63	65	Margingla Camp	00066300
-	-	-	-	-	-	10	8	2	Pabing	00066400
-	-	-	1	1	-	70	38	32	Pordung	00066500
-	-	-	-	-	-	10	3	7	Pordung Sullung	00066600
-	-	-	-	-	-	61	24	37	Waii	00066700
-	-	-	-	-	-	104	60	44	Rawa	00066800
-	-	-	-	-	-	13	8	5	Sefew	00066900
-	-	-	-	-	-	22	13	9	Warrom	00067000
-	-	-	1	1	-	93	58	35	Pangia	00067100
-	-	-	-	-	-	32	11	21	Jokhia	00067200
-	-	-	-	-	-	81	35	46	Jomoh	00067300
-	-	-	-	-	-	31	13	18	Wallong	00067400
-	-	-	-	-	-	377	155	222	Khenewa H.Q.	00067500

**VILLAGE PRIMARY
C D Block -**

Location code number	Name of Village	Area of Village in hectares	Number of households	Total population (including institutional and houseless population)			Population in the age-group 0-6		
				Persons	Males	Females	Persons	Males	Females
1	2	3	4	5	6	7	8	9	10
0004	Chayangtajo (Total)		1,530	6,670	3,217	3,453	1,425	704	721
0004	Chayangtajo (Rural)		1,530	6,670	3,217	3,453	1,425	704	721
0004	Chayangtajo (Urban)		-	-	-	-	-	-	-
	Chayangtajo (Rural)								
00067600	Sangchu Sollung	-	25	122	67	55	31	18	13
00067700	Wada Bagang	-	49	221	93	128	60	24	36
00067800	Kapik Sollung	-	14	64	27	37	20	5	15
00067900	Yangfo	-	71	302	142	160	31	10	21
00068000	Jayang Bagang	-	50	200	86	114	58	26	32
00068100	Kesse Bagang	-	25	85	36	49	32	10	22
00068200	Jattom Sollung	-	25	104	59	45	14	8	6
00068300	Hara Yangfo	-	5	23	12	11	2	1	1
00068400	Keyang	-	14	82	40	42	18	9	9
00068500	Tarawa Yangfo	-	17	75	36	39	15	9	6
00068600	Rebe	-	43	173	76	97	37	17	20
00068700	Killo	-	29	125	53	72	20	9	11
00068800	Tagampu Sollung	-	12	85	50	35	20	9	11
00068900	Tamsang Yangfo	-	10	36	16	20	7	3	4
00069000	Kamke	-	17	65	29	36	9	2	7
00069100	Taje	-	24	100	48	52	20	12	8
00069200	Domdila Tajo	-	53	230	99	131	46	22	24
00069300	Bosu Camp	-	16	57	28	29	10	5	5
00069400	Nampe Bagang	-							
00069500	Langruk Tajo	-	19	76	38	38	14	7	7
00069600	Namchar Bagang	-	23	86	46	40	22	15	7
00069700	Soshi Bagang	-	19	97	54	43	38	24	14
00069800	Rayak Sollung	-	7	24	14	10	7	4	3
00069900	Doripu Bagang	-	11	42	20	22	8	3	5
00070000	Laching Bagang	-	30	107	52	55	33	17	16
00070100	Tamak Sollung	-	19	83	41	42	11	8	3
00070200	Dambua Tajo	-	1	7	5	2	-	-	-
00070300	Tassar Sollung	-	4	26	9	17	7	3	4
00070400	Paje Tassar	-	4	16	9	7	3	2	1
00070500	Dache Sollung	-	9	38	21	17	7	5	2
00070600	Chayangtajo H.Q.	-	313	1,433	677	756	344	166	178
00070700	Bodo	-	14	82	41	41	10	7	3
00070800	Bodhi	-	19	85	40	45	23	11	12
00070900	Byale Sullung	-	27	131	62	69	1	1	-
00071000	Bengde	-	33	111	49	62	21	12	9
00071100	Dao	-	9	40	25	15	4	3	1
00071200	Krema Pao	-	64	250	124	126	52	28	24
00071300	Kowa Sullung	-	6	16	9	7	4	3	1
00071400	Loto Yangfo	-	8	45	22	23	3	1	2
00071500	Lamrah	-	12	51	28	23	6	4	2
00071600	Lamnio	-	30	122	52	70	31	13	18
00071700	Dara Yangfo	-	7	43	24	19	12	7	5
00071800	Mechar	-	12	45	24	21	17	10	7
00071900	Mechi	-	7	36	18	18	20	10	10
00072000	Mongfi Mangam	-	20	83	35	48	13	5	8
00072100	Tongi	-	14	51	22	29	7	3	4
00072200	Namta Yangfo	-	6	51	23	28	15	4	11
00072300	Nari Camp	-	63	279	135	144	58	30	28
00072400	Nampe	-	14	59	28	31	9	6	3
00072500	Diya Sullung	-	9	24	8	16	4	1	3
00072600	Parte	-	6	31	19	12	2	2	-
00072700	Raro Sullung	-	19	113	59	54	26	14	12
00072800	Sario	-	22	92	48	44	20	13	7
00072900	Saria Takhong	-	24	105	57	48	9	5	4
00073000	Sawa H.Q.	-	33	109	57	52	38	18	20

PRIMARY CENSUS ABSTRACT

CENSUS ABSTRACT

Chayangtajo

Scheduled Castes population			Scheduled Tribes population			Literates			Name of Village
Persons	Males	Females	Persons	Males	Females	Persons	Males	Females	
11	12	13	14	15	16	17	18	19	
-	-	-	6,577	3,155	3,422	1,390	865	525	Chayangtajo (Total)
-	-	-	6,577	3,155	3,422	1,390	865	525	Chayangtajo (Rural)
-	-	-	-	-	-	-	-	-	Chayangtajo (Urban)
-	-	-	-	-	-	-	-	-	Chayangtajo (Rural)
-	-	-	121	66	55	36	27	9	Sangchu Sollung
-	-	-	220	92	128	49	30	19	Wada Bagang
-	-	-	64	27	37	5	5	-	Kapik Sollung
-	-	-	299	139	160	95	54	41	Yangfo
-	-	-	199	85	114	49	30	19	Jayang Bagang
-	-	-	85	36	49	12	9	3	Kesse Bagang
-	-	-	104	59	45	5	3	2	Jattom Sollung
-	-	-	23	12	11	-	-	-	Hara Yangfo
-	-	-	82	40	42	17	12	5	Keyang
-	-	-	74	35	39	21	8	13	Tarawa Yangfo
-	-	-	173	76	97	36	24	12	Rebe
-	-	-	125	53	72	50	22	28	Killo
-	-	-	85	50	35	24	19	5	Tagampu Sollung
-	-	-	36	16	20	6	3	3	Tamsang Yangfo
-	-	-	65	29	36	22	13	9	Kamke
-	-	-	100	48	52	13	8	5	Taje
-	-	-	228	98	130	38	22	16	Domdila Tajo
-	-	-	56	27	29	7	6	1	Bosu Camp
-	-	-	-	-	-	-	-	-	Nampe Bagang
-	-	-	76	38	38	6	4	2	Langruk Tajo
-	-	-	85	45	40	27	18	9	Namchar Bagang
-	-	-	97	54	43	11	9	2	Soshi Bagang
-	-	-	24	14	10	-	-	-	Rayak Sollung
-	-	-	42	20	22	5	4	1	Doripu Bagang
-	-	-	106	52	54	18	13	5	Laching Bagang
-	-	-	83	41	42	-	-	-	Tamak Sollung
-	-	-	7	5	2	1	1	-	Dambua Tajo
-	-	-	26	9	17	-	-	-	Tassar Sollung
-	-	-	16	9	7	-	-	-	Paje Tassar
-	-	-	38	21	17	3	3	-	Dache Sollung
-	-	-	1,363	633	730	468	276	192	Chayangtajo H.Q.
-	-	-	82	41	41	9	5	4	Bodo
-	-	-	85	40	45	4	2	2	Bodhi
-	-	-	131	62	69	1	1	-	Byale Sullung
-	-	-	111	49	62	12	7	5	Bengde
-	-	-	40	25	15	5	5	-	Dao
-	-	-	249	123	126	43	29	14	Krema Pao
-	-	-	16	9	7	1	1	-	Kowa Sullung
-	-	-	45	22	23	7	7	-	Loto Yangfo
-	-	-	51	28	23	1	1	-	Lamrah
-	-	-	122	52	70	3	2	1	Lamnio
-	-	-	43	24	19	9	4	5	Dara Yangfo
-	-	-	45	24	21	4	3	1	Mechar
-	-	-	36	18	18	3	2	1	Mechi
-	-	-	83	35	48	32	15	17	Mongfi Mangam
-	-	-	51	22	29	4	2	2	Tongi
-	-	-	51	23	28	14	11	3	Namta Yangfo
-	-	-	273	132	141	101	65	36	Nari Camp
-	-	-	59	28	31	-	-	-	Nampe
-	-	-	24	8	16	3	2	1	Diya Sullung
-	-	-	31	19	12	6	3	3	Parte
-	-	-	113	59	54	5	4	1	Raro Sullung
-	-	-	92	48	44	12	7	5	Sario
-	-	-	105	57	48	13	9	4	Saria Takhong
-	-	-	105	53	52	28	20	8	Sawa H.Q.

VILLAGE PRIMARY
C D Block -

Location		Illiterates			Total workers			Main workers		
code	Name of Village	Persons	Males	Females	Persons	Males	Females	Persons	Males	Females
number		20	21	22	23	24	25	26	27	28
1	2	20	21	22	23	24	25	26	27	28
0004	Chayangtajo (Total)	5,280	2,352	2,928	3,215	1,596	1,619	2,719	1,465	1,254
0004	Chayangtajo (Rural)	5,280	2,352	2,928	3,215	1,596	1,619	2,719	1,465	1,254
0004	Chayangtajo (Urban)	-	-	-	-	-	-	-	-	-
	Chayangtajo (Rural)									
00067600	Sangchu Sollung	86	40	46	17	15	2	5	3	2
00067700	Wada Bagang	172	63	109	98	37	61	95	36	59
00067800	Kapik Sollung	59	22	37	34	19	15	33	18	15
00067900	Yangfo	207	88	119	145	60	85	86	35	51
00068000	Jayang Bagang	151	56	95	105	42	63	96	38	58
00068100	Kesse Bagang	73	27	46	48	24	24	44	22	22
00068200	Jattom Sollung	99	56	43	47	29	18	47	29	18
00068300	Hara Yangfo	23	12	11	11	6	5	11	6	5
00068400	Keyang	65	28	37	32	16	16	16	11	5
00068500	Tarawa Yangfo	54	28	26	35	14	21	23	12	11
00068600	Rebe	137	52	85	90	41	49	50	36	14
00068700	Killo	75	31	44	67	29	38	67	29	38
00068800	Tagampu Sollung	61	31	30	33	19	14	28	18	10
00068900	Tamsang Yangfo	30	13	17	20	9	11	20	9	11
00069000	Kamke	43	16	27	34	14	20	34	14	20
00069100	Taje	87	40	47	52	23	29	52	23	29
00069200	Domdila Tajo	192	77	115	134	55	79	119	52	67
00069300	Bosu Camp	50	22	28	32	15	17	18	13	5
00069400	Nampe Bagang				-----Un-inhabited-----					
00069500	Langruk Tajo	70	34	36	44	24	20	21	15	6
00069600	Namchar Bagang	59	28	31	43	20	23	43	20	23
00069700	Soshi Bagang	86	45	41	51	25	26	51	25	26
00069800	Rayak Sollung	24	14	10	17	10	7	17	10	7
00069900	Doripu Bagang	37	16	21	22	12	10	22	12	10
00070000	Laching Bagang	89	39	50	55	24	31	55	24	31
00070100	Tamak Sollung	83	41	42	55	21	34	55	21	34
00070200	Dambua Tajo	6	4	2	3	1	2	3	1	2
00070300	Tassar Sollung	26	9	17	14	6	8	14	6	8
00070400	Paje Tassar	16	9	7	8	5	3	8	5	3
00070500	Dache Sollung	35	18	17	10	10	-	-	-	-
00070600	Chayangtajo H.Q.	965	401	564	337	248	89	329	248	81
00070700	Bodo	73	36	37	53	25	28	49	24	25
00070800	Bodhi	81	38	43	39	19	20	22	19	3
00070900	Byale Sullung	130	61	69	124	59	65	124	59	65
00071000	Bengde	99	42	57	76	32	44	63	27	36
00071100	Dao	35	20	15	23	13	10	23	13	10
00071200	Krema Pao	207	95	112	155	66	89	120	58	62
00071300	Kowa Sullung	15	8	7	12	6	6	12	6	6
00071400	Loto Yangfo	38	15	23	35	15	20	13	13	-
00071500	Lamrah	50	27	23	38	18	20	32	16	16
00071600	Lamnio	119	50	69	74	33	41	63	30	33
00071700	Dara Yangfo	34	20	14	19	10	9	14	7	7
00071800	Mechar	41	21	20	28	15	13	28	15	13
00071900	Mechi	33	16	17	14	7	7	14	7	7
00072000	Mongfi Mangam	51	20	31	40	19	21	26	19	7
00072100	Tongi	47	20	27	39	17	22	33	15	18
00072200	Namta Yangfo	37	12	25	26	11	15	12	7	5
00072300	Nari Camp	178	70	108	132	65	67	75	63	12
00072400	Nampe	59	28	31	39	15	24	31	14	17
00072500	Diya Sullung	21	6	15	18	6	12	18	6	12
00072600	Parte	25	16	9	22	13	9	22	13	9
00072700	Raro Sullung	108	55	53	57	26	31	39	22	17
00072800	Sario	80	41	39	55	28	27	55	28	27
00072900	Saria Takhong	92	48	44	68	36	32	65	33	32
00073000	Sawa H.Q.	81	37	44	57	31	26	51	30	21

PRIMARY CENSUS ABSTRACT

CENSUS ABSTRACT
Chayangtajo

Industrial category of main workers													Name of Village
Household industry													
Cultivators			Agricultural labourers			workers			Other workers				
Persons	Males	Females	Persons	Males	Females	Persons	Males	Females	Persons	Males	Females	2	
29	30	31	32	33	34	35	36	37	38	39	40		
2,279	1,127	1,152	47	26	21	22	9	13	371	303	68	Chayangtajo (Total)	
2,279	1,127	1,152	47	26	21	22	9	13	371	303	68	Chayangtajo (Rural)	
-	-	-	-	-	-	-	-	-	-	-	-	Chayangtajo (Urban)	
-	-	-	-	-	-	-	-	-	-	-	-	Chayangtajo (Rural)	
-	-	-	-	-	-	-	-	-	5	3	-	2 Sangchu Sollung	
90	32	58	-	-	-	-	-	-	5	4	-	1 Wada Bagang	
33	18	15	-	-	-	-	-	-	-	-	-	Kapik Sollung	
81	32	49	-	-	-	2	-	2	3	3	-	Yangfo	
77	31	46	7	3	4	7	2	5	5	2	-	3 Jayang Bagang	
41	21	20	-	-	-	3	1	2	-	-	-	Kesse Bagang	
47	29	18	-	-	-	-	-	-	-	-	-	Jattom Sollung	
11	6	5	-	-	-	-	-	-	-	-	-	Hara Yangfo	
16	11	5	-	-	-	-	-	-	-	-	-	Keyang	
23	12	11	-	-	-	-	-	-	-	-	-	Tarawa Yangfo	
48	35	13	1	-	1	-	-	-	1	1	-	Rebe	
60	22	38	-	-	-	-	-	-	7	7	-	Killo	
27	17	10	-	-	-	-	-	-	1	1	-	Tagampu Sollung	
19	8	11	-	-	-	-	-	-	1	1	-	Tamsang Yangfo	
30	11	19	-	-	-	-	-	-	4	3	-	1 Kamke	
51	23	28	1	-	1	-	-	-	-	-	-	Taje	
91	31	60	-	-	-	-	-	-	28	21	-	7 Domdila Tajo	
7	3	4	-	-	-	-	-	-	11	10	-	1 Bosu Camp	
-	-	-	-	-	-	-	-	-	-	-	-	Nampe Bagang	
8	5	3	-	-	-	3	1	2	10	9	-	1 Langruk Tajo	
38	16	22	1	-	1	-	-	-	4	4	-	Namchar Bagang	
51	25	26	-	-	-	-	-	-	-	-	-	Soshi Bagang	
17	10	7	-	-	-	-	-	-	-	-	-	Rayak Sollung	
22	12	10	-	-	-	-	-	-	-	-	-	Doripu Bagang	
55	24	31	-	-	-	-	-	-	-	-	-	Laching Bagang	
55	21	34	-	-	-	-	-	-	-	-	-	Tamak Sollung	
3	1	2	-	-	-	-	-	-	-	-	-	Dambua Tajo	
-	-	-	14	6	8	-	-	-	-	-	-	Tassar Sollung	
-	-	-	8	5	3	-	-	-	-	-	-	Paje Tassar	
-	-	-	-	-	-	-	-	-	-	-	-	Dache Sollung	
111	69	42	4	3	1	4	4	-	210	172	-	38 Chayangtajo H.Q.	
49	24	25	-	-	-	-	-	-	-	-	-	Bodo	
22	19	3	-	-	-	-	-	-	-	-	-	Bodhi	
124	59	65	-	-	-	-	-	-	-	-	-	Byale Sullung	
61	26	35	2	1	1	-	-	-	-	-	-	Bengde	
23	13	10	-	-	-	-	-	-	-	-	-	Dao	
116	55	61	1	1	-	-	-	-	3	2	-	1 Crema Pao	
12	6	6	-	-	-	-	-	-	-	-	-	Kowa Sullung	
13	13	-	-	-	-	-	-	-	-	-	-	Loto Yangfo	
32	16	16	-	-	-	-	-	-	-	-	-	Lamrah	
63	30	33	-	-	-	-	-	-	-	-	-	Lamnio	
14	7	7	-	-	-	-	-	-	-	-	-	Dara Yangfo	
27	14	13	-	-	-	-	-	-	1	1	-	Mechar	
14	7	7	-	-	-	-	-	-	-	-	-	Mechi	
24	17	7	-	-	-	-	-	-	2	2	-	Mongfi Mangam	
32	15	17	1	-	1	-	-	-	-	-	-	Tongi	
12	7	5	-	-	-	-	-	-	-	-	-	Namta Yangfo	
46	38	8	-	-	-	1	1	-	28	24	-	4 Nari Camp	
31	14	17	-	-	-	-	-	-	-	-	-	Nampe	
17	6	11	-	-	-	-	-	-	1	-	-	1 Diya Sullung	
22	13	9	-	-	-	-	-	-	-	-	-	Parte	
32	15	17	7	7	-	-	-	-	-	-	-	Raro Sullung	
52	26	26	-	-	-	-	-	-	3	2	-	1 Sario	
53	26	27	-	-	-	-	-	-	12	7	-	5 Saria Takhong	
27	8	19	-	-	-	-	-	-	24	22	-	2 Sawa H.Q.	

**VILLAGE PRIMARY
C D Block -**

Location code number	Name of Village	Industrial category								
		Marginal workers			Cultivators			Agricultural labourers		
		Persons	Males	Females	Persons	Males	Females	Persons	Males	Females
1	2	41	42	43	44	45	46	47	48	49
0004	Chayangtajo (Total)	496	131	365	447	99	348	7	1	6
0004	Chayangtajo (Rural)	496	131	365	447	99	348	7	1	6
0004	Chayangtajo (Urban)	-	-	-	-	-	-	-	-	-
	Chayangtajo (Rural)									
00067600	Sangchu Sollung	12	12	-	1	1	-	-	-	-
00067700	Wada Bagang	3	1	2	3	1	2	-	-	-
00067800	Kapik Sollung	1	1	-	1	1	-	-	-	-
00067900	Yangfo	59	25	34	58	24	34	-	-	-
00068000	Jayang Bagang	9	4	5	5	3	2	2	-	2
00068100	Kesse Bagang	4	2	2	4	2	2	-	-	-
00068200	Jattom Sollung	-	-	-	-	-	-	-	-	-
00068300	Hara Yangfo	-	-	-	-	-	-	-	-	-
00068400	Keyang	16	5	11	16	5	11	-	-	-
00068500	Tarawa Yangfo	12	2	10	12	2	10	-	-	-
00068600	Rebe	40	5	35	40	5	35	-	-	-
00068700	Killo	-	-	-	-	-	-	-	-	-
00068800	Tagampu Sollung	5	1	4	5	1	4	-	-	-
00068900	Tamsang Yangfo	-	-	-	-	-	-	-	-	-
00069000	Kamke	-	-	-	-	-	-	-	-	-
00069100	Taje	-	-	-	-	-	-	-	-	-
00069200	Domdila Tajo	15	3	12	15	3	12	-	-	-
00069300	Bosu Camp	14	2	12	14	2	12	-	-	-
00069400	Nampe Bagang				-----Un-inhabited-----					
00069500	Langruk Tajo	23	9	14	20	6	14	-	-	-
00069600	Namchar Bagang	-	-	-	-	-	-	-	-	-
00069700	Soshi Bagang	-	-	-	-	-	-	-	-	-
00069800	Rayak Sollung	-	-	-	-	-	-	-	-	-
00069900	Doripu Bagang	-	-	-	-	-	-	-	-	-
00070000	Laching Bagang	-	-	-	-	-	-	-	-	-
00070100	Tamak Sollung	-	-	-	-	-	-	-	-	-
00070200	Dambua Tajo	-	-	-	-	-	-	-	-	-
00070300	Tassar Sollung	-	-	-	-	-	-	-	-	-
00070400	Paje Tassar	-	-	-	-	-	-	-	-	-
00070500	Dache Sollung	10	10	-	-	-	-	-	-	-
00070600	Chayangtajo H.Q.	8	-	8	2	-	2	2	-	2
00070700	Bodo	4	1	3	3	-	3	-	-	-
00070800	Bodhi	17	-	17	17	-	17	-	-	-
00070900	Byale Sullung	-	-	-	-	-	-	-	-	-
00071000	Bengde	13	5	8	13	5	8	-	-	-
00071100	Dao	-	-	-	-	-	-	-	-	-
00071200	Krema Pao	35	8	27	35	8	27	-	-	-
00071300	Kowa Sullung	-	-	-	-	-	-	-	-	-
00071400	Loto Yangfo	22	2	20	22	2	20	-	-	-
00071500	Lamrah	6	2	4	6	2	4	-	-	-
00071600	Lamnio	11	3	8	4	2	2	-	-	-
00071700	Dara Yangfo	5	3	2	5	3	2	-	-	-
00071800	Mechar	-	-	-	-	-	-	-	-	-
00071900	Mechi	-	-	-	-	-	-	-	-	-
00072000	Mongfi Mangam	14	-	14	14	-	14	-	-	-
00072100	Tongi	6	2	4	6	2	4	-	-	-
00072200	Namta Yangfo	14	4	10	14	4	10	-	-	-
00072300	Nari Camp	57	2	55	56	2	54	1	-	1
00072400	Nampe	8	1	7	8	1	7	-	-	-
00072500	Diya Sullung	-	-	-	-	-	-	-	-	-
00072600	Parte	-	-	-	-	-	-	-	-	-
00072700	Raro Sullung	18	4	14	17	4	13	1	-	1
00072800	Sario	-	-	-	-	-	-	-	-	-
00072900	Saria Takhong	3	3	-	-	-	-	1	1	-
00073000	Sawa H.Q.	6	1	5	6	1	5	-	-	-

PRIMARY CENSUS ABSTRACT

CENSUS ABSTRACT
Chayangtajo

of marginal workers

Household industry workers			Other workers			Non-workers			Name of Village	Location code number
Persons	Males	Females	Persons	Males	Females	Persons	Males	Females		
50	51	52	53	54	55	56	57	58	2	1
2	1	1	40	30	10	3,455	1,621	1,834	Chayangtajo (Total)	0004
2	1	1	40	30	10	3,455	1,621	1,834	Chayangtajo (Rural)	0004
-	-	-	-	-	-	-	-	-	Chayangtajo (Urban)	0004
-	-	-	-	-	-	-	-	-	Chayangtajo (Rural)	
-	-	-	11	11	-	105	52	53	Sangchu Sollung	00067600
-	-	-	-	-	-	123	56	67	Wada Bagang	00067700
-	-	-	-	-	-	30	8	22	Kapik Sollung	00067800
1	1	-	-	-	-	157	82	75	Yangfo	00067900
1	-	1	1	1	-	95	44	51	Jayang Bagang	00068000
-	-	-	-	-	-	37	12	25	Kesse Bagang	00068100
-	-	-	-	-	-	57	30	27	Jattom Sollung	00068200
-	-	-	-	-	-	12	6	6	Hara Yangfo	00068300
-	-	-	-	-	-	50	24	26	Keyang	00068400
-	-	-	-	-	-	40	22	18	Tarawa Yangfo	00068500
-	-	-	-	-	-	83	35	48	Rebe	00068600
-	-	-	-	-	-	58	24	34	Killo	00068700
-	-	-	-	-	-	52	31	21	Tagampu Sollung	00068800
-	-	-	-	-	-	16	7	9	Tamsang Yangfo	00068900
-	-	-	-	-	-	31	15	16	Kamke	00069000
-	-	-	-	-	-	48	25	23	Taje	00069100
-	-	-	-	-	-	96	44	52	Domdila Tajo	00069200
-	-	-	-	-	-	25	13	12	Bosu Camp	00069300
-	-	-	-----Un-inhabited-----			-	-	-	Nampe Bagang	00069400
-	-	-	3	3	-	32	14	18	Langruk Tajo	00069500
-	-	-	-	-	-	43	26	17	Namchar Bagang	00069600
-	-	-	-	-	-	46	29	17	Soshi Bagang	00069700
-	-	-	-	-	-	7	4	3	Rayak Sollung	00069800
-	-	-	-	-	-	20	8	12	Doripu Bagang	00069900
-	-	-	-	-	-	52	28	24	Laching Bagang	00070000
-	-	-	-	-	-	28	20	8	Tamak Sollung	00070100
-	-	-	-	-	-	4	4	-	Dambua Tajo	00070200
-	-	-	-	-	-	12	3	9	Tassar Sollung	00070300
-	-	-	-	-	-	8	4	4	Paje Tassar	00070400
-	-	-	10	10	-	28	11	17	Dache Sollung	00070500
-	-	-	4	-	4	1,096	429	667	Chayangtajo H.Q.	00070600
-	-	-	1	1	-	29	16	13	Bodo	00070700
-	-	-	-	-	-	46	21	25	Bodhi	00070800
-	-	-	-	-	-	7	3	4	Byale Sullung	00070900
-	-	-	-	-	-	35	17	18	Bengde	00071000
-	-	-	-	-	-	17	12	5	Dao	00071100
-	-	-	-	-	-	95	58	37	Krema Pao	00071200
-	-	-	-	-	-	4	3	1	Kowa Sullung	00071300
-	-	-	-	-	-	10	7	3	Loto Yangfo	00071400
-	-	-	-	-	-	13	10	3	Lamrah	00071500
-	-	-	7	1	6	48	19	29	Lamnio	00071600
-	-	-	-	-	-	24	14	10	Dara Yangfo	00071700
-	-	-	-	-	-	17	9	8	Mechar	00071800
-	-	-	-	-	-	22	11	11	Mechi	00071900
-	-	-	-	-	-	43	16	27	Mongfi Mangam	00072000
-	-	-	-	-	-	12	5	7	Tongi	00072100
-	-	-	-	-	-	25	12	13	Namta Yangfo	00072200
-	-	-	-	-	-	147	70	77	Nari Camp	00072300
-	-	-	-	-	-	20	13	7	Nampe	00072400
-	-	-	-	-	-	6	2	4	Diya Sullung	00072500
-	-	-	-	-	-	9	6	3	Parte	00072600
-	-	-	-	-	-	56	33	23	Raro Sullung	00072700
-	-	-	-	-	-	37	20	17	Sario	00072800
-	-	-	2	2	-	37	21	16	Saria Takhong	00072900
-	-	-	-	-	-	52	26	26	Sawa H.Q.	00073000

**VILLAGE PRIMARY
C D Block -**

Location code number	Name of Village	Area of Village in hectares	Number of households	Total population (including institutional and houseless population)			Population in the age-group 0-6		
				Persons	Males	Females	Persons	Males	Females
1	2	3	4	5	6	7	8	9	10
00073100	Nampe Bagang	-	13	64	30	34	8	4	4
00073200	Tapin	-	19	75	42	33	9	6	3
00073300	Veo	-	24	120	62	58	7	2	5
00073400	Venia	-	15	78	40	38	7	3	4
00073500	Yakli Sullung	-	23	95	51	44	45	25	20

PRIMARY CENSUS ABSTRACT

CENSUS ABSTRACT
Chayangtajo

Scheduled Castes popuation			Scheduled Tribes population			Literates			Name of Village
Persons	Males	Females	Persons	Males	Females	Persons	Males	Females	
11	12	13	14	15	16	17	18	19	
-	-	-	64	30	34	9	7	2	Nampe Bagang
-	-	-	75	42	33	9	7	2	Tapin
-	-	-	120	62	58	19	14	5	Veo
-	-	-	78	40	38	-	-	-	Venia
-	-	-	95	51	44	9	7	2	Yakli Sullung

VILLAGE PRIMARY
C D Block -

Location code number	Name of Village	Illiterates			Total workers			Main workers		
		Persons	Males	Females	Persons	Males	Females	Persons	Males	Females
1	2	20	21	22	23	24	25	26	27	28
00073100	Nampe Bagang	55	23	32	47	21	26	24	14	10
00073200	Tapin	66	35	31	52	29	23	51	28	23
00073300	Veo	101	48	53	72	35	37	72	35	37
00073400	Venia	78	40	38	59	29	30	57	29	28
00073500	Yakli Sullung	86	44	42	49	24	25	49	24	25

PRIMARY CENSUS ABSTRACT

CENSUS ABSTRACT
Chayangtajo

Industrial category of main workers													Name of Village
Household industry													
Cultivators			Agricultural labourers			workers			Other workers				
Persons	Males	Females	Persons	Males	Females	Persons	Males	Females	Persons	Males	Females		
29	30	31	32	33	34	35	36	37	38	39	40	2	
24	14	10	-	-	-	-	-	-	-	-	-	Nampe Bagang	
51	28	23	-	-	-	-	-	-	-	-	-	Tapin	
71	34	37	-	-	-	-	-	-	1	1	-	Veo	
57	29	28	-	-	-	-	-	-	-	-	-	Venia	
46	23	23	-	-	-	2	-	2	1	1	-	Yakli Sullung	

**VILLAGE PRIMARY
C D Block -**

Location code number	Name of Village	Industrial category								
		Marginal workers			Cultivators			Agricultural labourers		
		Persons	Males	Females	Persons	Males	Females	Persons	Males	Females
1	2	41	42	43	44	45	46	47	48	49
00073100	Nampe Bagang	23	7	16	23	7	16	-	-	-
00073200	Tapin	1	1	-	-	-	-	-	-	-
00073300	Veo	-	-	-	-	-	-	-	-	-
00073400	Venia	2	-	2	2	-	2	-	-	-
00073500	Yakli Sullung	-	-	-	-	-	-	-	-	-

PRIMARY CENSUS ABSTRACT

CENSUS ABSTRACT

Chayangtajo

of marginal workers

Household industry workers			Other workers			Non-workers			Name of Village	Location code number
Persons	Males	Females	Persons	Males	Females	Persons	Males	Females		
50	51	52	53	54	55	56	57	58	2	1
-	-	-	-	-	-	17	9	8	Nampe Bagang	00073100
-	-	-	1	1	-	23	13	10	Tapin	00073200
-	-	-	-	-	-	48	27	21	Veo	00073300
-	-	-	-	-	-	19	11	8	Venia	00073400
-	-	-	-	-	-	46	27	19	Yakli Sullung	00073500

URBAN PRIMARY

Location code number	Name of Town/ Ward	Area of Town/ Ward in square Kilometre	Number of households	Total population (including institutional and houseless population)			Population in the age-group 0-6		
				Persons	Males	Females	Persons	Males	Females
1	2	3	4	5	6	7	8	9	10
40301000 0004	Seppa (CT)		3,182	15,002	7,910	7,092	3,262	1,585	1,677

CENSUS ABSTRACT

Scheduled Castes population			Scheduled Tribes population			Literates			Name of Town/ Ward
Persons	Males	Females	Persons	Males	Females	Persons	Males	Females	
11	12	13	14	15	16	17	18	19	2
96	59	37	10,644	5,306	5,338	7,907	5,055	2,852	Seppa (CT)

URBAN PRIMARY

Location code number	Name of Town/ Ward	Illiterates			Total workers			Main workers		
		Persons	Males	Females	Persons	Males	Females	Persons	Males	Females
		1	2	20	21	22	23	24	25	26
40301000 0004	Seppa (CT)	7,095	2,855	4,240	5,076	3,525	1,551	4,367	3,257	1,110

CENSUS ABSTRACT

Industrial category of main workers													Name of Town/ Ward
Cultivators			Agricultural labourers			Household industry workers			Other workers				
Persons	Males	Females	Persons	Males	Females	Persons	Males	Females	Persons	Males	Females		
29	30	31	32	33	34	35	36	37	38	39	40	2	
935	389	546	16	11	5	26	22	4	3,390	2,835	555	Seppa (CT)	

URBAN PRIMARY

Location code number	Name of Town/ Ward	Industrial category								
		Marginal workers			Cultivators			Agricultural labourers		
		Persons	Males	Females	Persons	Males	Females	Persons	Males	Females
1	2	41	42	43	44	45	46	47	48	49
40301000 0004	Seppa (CT)	709	268	441	206	60	146	135	47	88

CENSUS ABSTRACT

of marginal workers									Name of Town/ Ward	Location code number
Household industry workers			Other workers			Non-workers				
Persons	Males	Females	Persons	Males	Females	Persons	Males	Females		
50	51	52	53	54	55	56	57	58	2	1
20	3	17	348	158	190	9,926	4,385	5,541	Seppa (CT)	40301000 0004

ANNEXURE - I
C. D. BLOCK/CIRCLE WISE VILLAGE

Sl. No.	Name of C.D. Block	Name of Circle	Number of villages
1	2	3	4
1.	Pakke Kessang	1.Seijosa Circle	32
		2.Pakke Kessang Circle	40
		3.Lada Circle	27
		Total	99
2	Seppa	1.Richukrong Circle	17
		2.Seppa Circle	59
		3.Pipu Circle	42
		Total	118
3	Bameng	1.Bameng Circle	30
		2.Khenewa Circle	19
		Total	49
4.	Chayangtajo	1.Changtajo Circle	31
		2.Sawa Circle	29
		Total	60
GRAND TOTAL			326

As per the instruction of SS Division, in Annexure – I number of Gram Panchayats available in the district is to be given. In view of non functioning of Panchayatiraj system in the State, the same could not be furnished and in place the number of C.D. Blocks, Circles and Villages have been shown in this Annexure.

There were three C.D. Blocks functioned in the district as per 1991 Census. In 2001 Census there are

four C.D.Blocks functioning in the district and the number of villages in the district increases to 326 in 2001 Census from 275 in 1991 Census, thereby showing an increase of 51 villages. The total number of Circles in East Kameng District in 1991 Census were 8 in numbers which have increased to 10 in numbers in 2001 Census.

ANNEXURE – II

NOTE ON FERTILITY, MORTALITY AND MIGRATION, 1991 CENSUS

Fertility levels

Fertility is the most important aspect in the field of population studies. In 1991 Census, two main questions were asked, one to all the ever-married women and second to all currently married women only. Questions on fertility related to age at marriage, number of surviving children, number of children ever

born alive and children born alive during the last year was also asked. The first three questions were asked to all ever married women and the last question related to currently married women. The measure of fertility worked out are based on the F-series tables of 1991 Census of Arunachal Pradesh. The following definitions are used in this series :

Age specific Fertility rate (ASFR) :

The average number of children born alive during the last year per woman of a particular age group.

Age specific Marital Fertility rate (ASMFR) :

The average number of children born alive during the last year per married woman of a particular age group.

General Fertility Rate (GFR) :

The number of children born alive during the last year per 1,000 women in the age-group 15-49.

General Marital Fertility Rates (GMFR) :

The number of children born alive during the last year per 1,000 married women in the age-group 15-49.

Total Fertility Rate (TFR) :

Total number of children that would have born alive per woman, had the current schedule of age specific fertility rates been applicable for the entire reproductive period.

Total Marital Fertility Rate (TMFR) :

Total number of children that would have born alive per married woman, had the current schedule of age specific marital fertility rates been applicable for the entire reproductive period.

Child Woman Ratio :

Number of children in age-group 0-4 per 100 women in the age-group 15-49.

AGE-SPECIFIC MARITAL FERTILITY LEVELS, 1991

Agegroup	Arunachal Pradesh			East Kameng District		
	Total	Rural	Urban	Total	Rural	Urban
1	2	3	4	5	6	7
15-19	0.496	0.521	0.401	-	-	-
20-24	0.430	0.452	0.306	-	-	-
25-29	0.386	0.410	0.253	-	-	-
30-34	0.338	0.364	0.175	-	-	-
35-39	0.342	0.366	0.175	-	-	-
40-44	0.338	0.355	0.154	-	-	-
45-49	0.357	0.370	0.184	-	-	-

OTHER FERTILITY MEASURES

Fertility measures	Arunachal Pradesh		East Kameng District	
	1981	1991	1981	1991
1	2	3	4	5
General Fertility Rate	173	182	154	116
General Marital Fertility Rate	226	236	185	141
Total Fertility Rate	5.70	6.44	5.10	3.90
Total Marital Fertility Rate	7.40	8.58	6.10	4.77
Crude Birth Rate	40.03	40.03	40.24	28.40
Number of children ever born Per woman in the age-group 15 – 49	NA	2.85	-	-
Mean age at marriage	NA	NA	NA	NA
Child woman ratio	NA	659	NA	NA

Mortality Indicators :

The mortality indicators as received from the Office of the Registrar General India, is given below

for Arunachal and East Kameng as published in occasional papers No. 1 of 1997 by Registrar General India, New Delhi.

INDICATORS OF CHILD MORTALITY, 1991 AND 1981

	Arunachal Pradesh				East Kameng District				
	q(1)	q(2)	q(3)	q(5)	q(1)	q(2)	q(3)	q(5)	
	1	2	3	4	5	6	7	8	9
1991 P	91	101	112	139	204	213	211	289	
1991 M	111	105	114	140	197	234	208	284	
1991 F	103	96	111	137	228	185	214	294	
1981 P	126	152	181	220	223	280	309	365	
1981 M	141	164	192	227	271	299	325	379	
1981 F	111	139	169	213	163	259	291	351	

Movement of People

Migration :

Migration is the third component of population change, the other two are mortality and fertility. A person is considered as a migrant by place of birth if the place in which he is enumerated during the census is other than the place of his birth. Similarly, a person is considered a migrant by place of last residence if the place in which he is enumerated during the census is other than his place of immediate last residence.

Internal and international migration : The migrational movements are of three types :

- (i) Migration within the state itself with its components –
 - (a) Migration within the district of enumeration (intradistrict migration)
 - (b) Migration from one district of the state to another district of the state (interdistrict migration)

(ii) Migration from one state to another state of the country (Inter-state migration)

and

(iii) Migration from one country to another country.

The first two types of migration are internal migration while the last one is called international migration.

Why the people migrate

The reasons for migration were categorised as (1) employment (2) business (3) education (4) family move (5) marriage (6) natural calamities like drought, floods etc. (7) others. The reasons of migration have been elicited only with reference to movement from place of last residence.

Impact of migration

The growth of population of a particular place depends upon the factors such as fertility, mortality and migration. The knowledge of trend in migration helps in future planning of a particular place.

PERCENTAGE DISTRIBUTION OF MIGRANTS BY PLACE OF BIRTH, 2001

Place of birth	Arunachal Pradesh			East Kameng District		
	Persons	Males	Females	Persons	Males	Females
1	2	3	4	5	6	7
(A) Migrants born within the State of enumeration	209,454 (51.6)	95,109 (44.8)	114,345 (59.2)	15,739 (74.8)	6,079 (65.1)	9,660 (82.5)
(i) Migrants born elsewhere in the district of enumeration	157,043 (38.7)	68,112 (32.1)	88,931 (46.0)	14,161 (67.3)	5,277 (56.5)	8,884 (75.9)
(ii) Migrants born in other districts of the State	52,411 (12.9)	26,997 (12.7)	25,414 (13.2)	1,578 (7.5)	802 (8.6)	776 (6.6)
(B) Migrants born in other States of India	170,626 (42.1)	102,161 (48.1)	68,465 (35.4)	4,864 (23.1)	2,976 (31.8)	1,888 (16.1)
(C) Migrants born in other Countries	25,468 (6.3)	14,966 (7.1)	10,502 (5.4)	449 (2.1)	288 (3.1)	161 (1.4)
Total Migrants	405,548 (100.00)	212,236 (100.00)	193,312 (100.00)	21,052 (100.00)	9,343 (100.00)	11,709 (100.00)

ANNEXURES

INTERSTATE MIGRATION TO ARUNACHAL PRADESH COMPARED WITH EAST KAMENG DISTRICT

Place of birth	Arunachal Pradesh		East Kameng District	
	Migrants	Percentage to total Migrants	Migrants	Percentage to total Migrants
1	2	3	4	5
Assam	99,921	58.6	3,017	62.0
Bihar	23,383	13.7	795	16.3
Uttar Pradesh	11,986	7.0	429	8.8
West Bengal	10,129	5.9	217	4.5
Orissa	3,493	2.1	23	0.5
Kerala	3,284	1.9	114	2.3
Jharkhand	3,229	1.9	58	1.2
Rajasthan	1,919	1.1	62	1.3
Meghalaya	1,586	0.9	39	0.8
Manipur	1,454	0.9	10	0.2
Uttanchal	1,408	0.8	12	0.3
Other States	8,834	5.2	88	1.8
TOTAL	170,626	100.00	4,864	100.00

ANNEXURE - III

Data Not Available

**ANNEXURE - IV
PERCENTAGE DISTRIBUTION OF MIGRANTS BY PLACE OF BIRTH, 2001**

Birth place	Arunachal Pradesh			East Kameng District		
	Persons	Males	Females	Persons	Males	Females
1	2	3	4	5	6	7
Total Migrants	405,548 (100.00)	212,236 (100.00)	193,312 (100.00)	21,052 (100.00)	9,343 (100.00)	11,709 (100.00)
Born elsewhere in the district of enumeration	157,043 (38.7)	68,112 (32.1)	88,931 (46.0)	14,161 (67.3)	5,277 (56.5)	8,884 (75.9)
Born in other districts of the State	52,411 (12.9)	26,997 (12.7)	25,414 (13.2)	1,578 (7.5)	802 (8.6)	776 (6.6)
Born in the State	209,454 (51.6)	95,109 (44.8)	114,345 (59.2)	15,739 (74.8)	6,079 (65.1)	9,660 (82.5)
Born in other States	170,626 (42.1)	102,161 (48.1)	68,465 (35.4)	4,864 (23.1)	2,976 (31.8)	1,888 (16.1)
Born in other countries	25,468 (6.3)	14,966 (7.1)	10,502 (5.4)	449 (2.1)	288 (3.1)	161 (1.4)

It is seen from the above Annexure that 74.8 percent of population of East Kameng district were born within the State as against percentage of 51.6 for the State as a whole. 7.5 percent of the district population were born in other district of the State as against 12.9 percent of the population at State level, and this may prove that inter district migration in this

district is quite low. In case of inter state migration East Kameng district also shows a lower percentage of 23.1 as against 42.1 percent in case of the State. So far international migration is concerned, the district has registered a percentage of 2.1 which is much lower than the State percentage of 6.3%.

**COMPARISON OF PERCENTAGE DISTRIBUTION OF MIGRANTS
BY PLACE OF BIRTH FOR 1991 AND 2001**

Birth Place Total Migrants	East Kameng District	
	1991 (100%)	2001 (100%)
1	2	3
Born in the State	80.4	74.8
Born in the districts of Enumeration	74.6	67.3
Born in other districts of the State	5.8	7.5
Born in other states	17.3	23.1
Born in other countries	2.3	2.1

While comparing the particular distribution of migrants by place of birth between 1991 and 2001 Censuses in respect of East Kameng district, it is seen that the migrants born in the State is 74.8% in 2001 as against 80.4% in 1991 of which 67.3% and 74.6% respectively in 2001 and 1991 recorded against migrant

born in the district of Enumeration and 7.5% and 5.8% in 2001 and 1991 respectively against migrants born in other districts of the state. As regards migrants born in other states are 23.1% and 17.3% in 2001 and 1991 respectively whereas it is 2.1% and 2.3% in respect of migrants born in other countries.

ANNEXURE - V

BRIEF ACCOUNT OF MAIN RELIGIONS IN EAST KAMENG DISTRICT/CIRCLE AS PER 2001 CENSUS

District/ Circle	Persons/ Males/ Females	Total population	Hindu	Muslim	Christian	Sikh	Buddhist	Jain	Other religions & persuasions	Religion not stated
1	2	3	4	5	6	7	8	9	10	11
East Kameng District	Persons	57,179	9,943	384	14,550	46	705	0	31,538	13
	Males	28,802	5,660	242	7,004	26	351	0	15,510	9
	Females	28,377	4,283	142	7,546	20	354	0	16,028	4
Seijosa Circle	Persons	5,219	2,550	70	2,059	42	62	0	436	0
	Males	2,744	1,354	38	1,064	22	25	0	241	0
	Females	2,475	1,196	32	995	20	37	0	195	0
Pakke Kessang Circle	Persons	5,597	865	17	2,660	0	21	0	2,031	3
	Males	2,787	523	11	1,284	0	14	0	952	3
	Females	2,810	342	6	1,376	0	7	0	1,079	0
Richukrong Circle	Persons	2,327	183	8	206	0	336	0	1,593	1
	Males	1,189	107	6	101	0	160	0	815	0
	Females	1,138	76	2	105	0	176	0	778	1

ANNEXURE - V

BRIEF ACCOUNT OF MAIN RELIGIONS IN EAST KAMENG DISTRICT/CIRCLE AS PER 2001 CENSUS

District/ Circle	Persons/ Males/ Females	Total population	Hindu	Muslim	Christian	Sikh	Buddhist	Jain	Other religions & persuasions	Religion not stated
1	2	3	4	5	6	7	8	9	10	11
Seppa Circle	Persons	24,307	4,867	281	4,746	1	261	0	14,144	7
	Males	12,310	2,842	183	2,197	1	137	0	6,946	4
	Females	11,997	2,025	98	2,549	0	124	0	7,198	3
Lada Circle	Persons	1,931	524	0	729	3	1	0	674	0
	Males	1,011	288	0	357	3	1	0	362	0
	Females	920	236	0	372	0	0	0	312	0
Bameng Circle	Persons	4,584	144	3	830	0	4	0	3,603	0
	Males	2,302	94	3	408	0	2	0	1,795	0
	Females	2,282	50	0	422	0	2	0	1,808	0
Pipu Circle	Persons	3,815	363	5	2,123	0	6	0	1,318	0
	Males	1,876	191	1	1,014	0	4	0	666	0
	Females	1,939	172	4	1,109	0	2	0	652	0
Khenewa Circle	Persons	2,729	84	0	301	0	1	0	2,343	0
	Males	1,366	49	0	145	0	0	0	1,172	0
	Females	1,363	35	0	156	0	1	0	1,171	0
Chayangtajo Circle	Persons	4,184	229	0	373	0	10	0	3,570	2
	Males	1,983	136	0	182	0	5	0	1,658	2
	Females	2,201	93	0	191	0	5	0	1,912	0
Sawa Circle	Persons	2,486	134	0	523	0	3	0	1,826	0
	Males	1,234	76	0	252	0	3	0	903	0
	Females	1,252	58	0	271	0	0	0	923	0

It may be seen from the Annexure – V that Other religions and Persuasions constitute 55.2 percent (31,538 persons) of the total population of the district, followed by Christian 25.4 percent (14,550 persons), Hindu 17.4 percent (9943 persons), Buddhist 1.2 percent (705 persons), Muslims 0.7 percent (384 persons), Sikhs 0.1 percent (46 persons) and Religion not stated is only 0.0 percent (13 persons). It is seen that not a single person belongs to Jain religion. Out of 10 Circles in the district, Seppa Circle is the biggest Circle with a population of 24307 persons (42.5

percent) and the smallest being Lada Circle with 1,931 persons (3.4 percent). From the above Annexure it will also be seen that the followers of Other religions and persuasions is found to be majority in 6(six) circles i.e. Richukrong, Seppa, Bameng, Khenewa, Chayangtajo and Sawa Circles. Followers of Christian religion is found to be majority in 3(three) circles viz. Pakke-Kessang, Lada and Pipu circles. The followers of Hindu religion is found to be majority in Seijosa circle only in the district.

COMPARISON OF MAIN RELIGIONS BETWEEN 1991 AND 2001

1991			2001		
Other religion and persuasions	–	79.0	Other religion and persuasions	–	55.2
Hindu	–	15.0	Christians	–	25.4
Christian	–	4.2	Hindu	–	17.4
Buddhist	–	1.2	Buddhist	–	1.2
Muslim	–	0.5	Muslim	–	0.7
Sikh	–	0.1	Sikh	–	0.1
Religion not stated	–	0.0	Religion not stated	–	0.0

While drawing a comparison of main religions of East Kameng district between 1991 and 2001, it is seen that Other religions and persuasions and Hindu religion constitute majority of population and placed number one and two in 1991, followed by Christians, Buddhists, Muslims, Sikhs and Religion not stated respectively. But in 2001 the first place is occupied

by Other religions and persuasions and second is Christians, followed by Hindu, Buddhist, Muslim, Sikh and Religion not stated.

Other religion and persuasions is a major religion in Seppa, Lada, Pipu, Pakke Kessang, Chayangtajo, Khenewa and Bameng circles, whereas Hindu religion is majority in Seijosa Circle only in 1991.

**ANNEXURE - VI
MARITAL STATUS OF POPULATION AS PER 2001 CENSUS**

Marital status	Total population			Percentage		
	Persons	Males	Females	Persons	Males	Females
1	2	3	4	5	6	7
All marital status	57,179	28,802	28,377	100.00	100.00	100.00
1 Never married	31,212	16,783	14,429	54.6	58.3	50.8
2 Married	23,261	11,484	11,777	40.7	39.9	41.5
3 Widowed	2,446	442	2,004	4.3	1.5	7.1
4 Divorced or separated	260	93	167	0.4	0.3	0.6
5 Unspecified status	0	0	0	0.0	0.0	0.0

From the Annexure-VI it has been found that out of 57,179 population, 31,212 or 54.6 percent are reported to be never married as against the 56.4

percent at State level. 23,261 persons or 40.7 percent population are married, 2,446 or 4.3 percent are Widowed, 260 or 0.4 percent divorced or separated.

COMPARISON OF MARITAL STATUS BETWEEN 1991 AND 2001

			1991	2001
All Marital Status		–	100%	100%
1 Never married		–	49.1%	54.6%
2 Married		–	46.8%	40.7%
3 Widowed		–	3.9%	4.3%
4 Divorced or Separated		–	0.2%	0.4%
5 Unspecified status		–	(N)	0.0

It is seen from the Annexure that the percentage of marital status of population in respect of East Kameng district stands as 1) Never married 49.1%, 2) Married 46.8%, 3) Widowed 3.9% and 4) Divorced or separated 0.2% in 1991. On the other hand during

2001 this serial stand good. But with a little insignification variation which is 1) Never married 54.6%, 2) Married 40.7%, 3) widowed 4.3% and 4) Divorced or Separated 0.4%.

ANNEXURE - VII
AGE, SEX AND EDUCATION IN THE DISTRICT, 2001 CENSUS

Age group	Total population			Illiterate			Literate			Educational level Literate without any formal schooling including educational level unclassifiable		
	Total	Males	Females	Total	Males	Females	Total	Males	Females	Total	Males	Females
1	2	3	4	5	6	7	8	9	10	11	12	13
All ages	57,179	28,802	28,377	38,841	16,824	22,017	18,338	11,978	6,360	290	163	127
0-6	12,060	5,925	6,135	12,060	5,925	6,135	0	0	0	0	0	0
7-14	12,576	6,451	6,125	5,525	2,373	3,152	7,051	4,078	2,973	50	34	16
15-19	4,869	2,648	2,221	1,639	603	1,036	3,230	2,045	1,185	24	6	18
20-24	3,491	1,602	1,889	1,665	471	1,194	1,826	1,131	695	30	18	12
25-29	4,200	1,988	2,212	2,227	667	1,560	1,973	1,321	652	33	18	15
30-34	3,993	1,868	2,125	2,556	813	1,743	1,437	1,055	382	29	16	13
35-39	4,051	2,006	2,045	2,833	1,028	1,805	1,218	978	240	29	18	11
40-44	3,240	1,750	1,490	2,557	1,162	1,395	683	588	95	24	13	11
45-49	2,800	1,437	1,363	2,380	1,086	1,294	420	351	69	22	14	8
50-54	2,339	1,331	1,008	2,072	1,093	979	267	238	29	18	7	11
55-59	1,297	719	578	1,150	585	565	147	134	13	12	8	4
60-64	1,082	526	556	1,048	502	546	34	24	10	6	3	3
65-69	468	210	258	459	205	254	9	5	4	1	0	1
70-74	365	183	182	355	177	178	10	6	4	4	1	3
75-79	131	60	71	128	58	70	3	2	1	1	1	0
80+	161	68	93	150	61	89	11	7	4	3	2	1
Age not stated	56	30	26	37	15	22	19	15	4	4	4	0

Age Group	Below Primary			Primary			Middle			Matriculation/Secondary		
	Total	Males	Females	Total	Males	Females	Total	Males	Females	Total	Males	Females
1	14	15	16	17	18	19	20	21	22	23	24	25
All ages	6,995	4,080	2,915	4,524	2,954	1,570	2,962	2,135	827	1,775	1,237	538
0-6	0	0	0	0	0	0	0	0	0	0	0	0
7-14	4,992	2,791	2,201	1,654	1,015	639	355	238	117	0	0	0
15-19	603	329	274	875	554	321	1,029	697	332	596	388	208
20-24	285	158	127	489	273	216	439	284	155	302	187	115
25-29	295	160	135	512	310	202	423	314	109	280	192	88
30-34	238	156	82	313	227	86	295	240	55	218	160	58
35-39	218	169	49	303	247	56	202	175	27	170	129	41
40-44	139	116	23	152	131	21	108	99	9	91	74	17
45-49	92	80	12	122	103	19	53	42	11	44	39	5
50-54	60	57	3	60	56	4	34	31	3	39	36	3
55-59	44	42	2	31	28	3	15	11	4	24	24	0
60-64	17	14	3	5	4	1	2	1	1	3	1	2
65-69	2	2	0	3	2	1	1	0	1	1	1	0
70-74	3	2	1	2	2	0	0	0	0	1	1	0
75-79	0	0	0	0	0	0	1	0	1	0	0	0
80+	1	0	1	2	1	1	3	2	1	2	2	0
Age not stated	6	4	2	1	1	0	2	1	1	4	3	1

ANNEXURE - VII
AGE, SEX AND EDUCATION IN THE DISTRICT, 2001 CENSUS

Age Group	Higher Secondary/ Intermediate/ Pre-university/ Senior secondary			Non-technical diploma certificate not equal to degree			Technical diploma or certificate not equal to degree			Graduate and above			Unclassified		
	Total	Males	Females	Total	Males	Females	Total	Males	Females	Total	Males	Females	Total	Males	Females
1	26	27	28	29	30	31	32	33	34	35	36	37	38	39	40
All ages	922	712	210	10	8	2	76	73	3	783	615	168	1	1	0
0-6	0	0	0	0	0	0	0	0	0	0	0	0	0	0	0
7-14	0	0	0	0	0	0	0	0	0	0	0	0	0	0	0
15-19	101	71	30	0	0	0	2	0	2	0	0	0	0	0	0
20-24	198	147	51	3	3	0	9	9	0	71	52	19	0	0	0
25-29	231	180	51	2	1	1	14	13	1	183	133	50	0	0	0
30-34	169	128	41	1	0	1	18	18	0	156	110	46	0	0	0
35-39	113	89	24	2	2	0	17	17	0	163	131	32	1	1	0
40-44	59	53	6	0	0	0	7	7	0	103	95	8	0	0	0
45-49	28	23	5	2	2	0	4	4	0	53	44	9	0	0	0
50-54	15	13	2	0	0	0	4	4	0	37	34	3	0	0	0
55-59	6	6	0	0	0	0	1	1	0	14	14	0	0	0	0
60-64	0	0	0	0	0	0	0	0	0	1	1	0	0	0	0
65-69	0	0	0	0	0	0	0	0	0	1	0	1	0	0	0
70-74	0	0	0	0	0	0	0	0	0	0	0	0	0	0	0
75-79	1	1	0	0	0	0	0	0	0	0	0	0	0	0	0
80+	0	0	0	0	0	0	0	0	0	0	0	0	0	0	0
Age not stated	1	1	0	0	0	0	0	0	0	1	1	0	0	0	0

From the Annexure VII above, the percentage of literates out of total population (excluding 0-6 years population) have been worked out to be 40.6 percent as against 52.4 males and 28.6 females. For the State as a whole, the percentage stands at 54.3 percent.

According to level of Education the percentage of literates out of total population (excluding 0-6 years

Pop.) have been worked out as follows. Literates without educational level is 0.6 percent, Below Primary 15.5 percent, Primary 10.0 percent, Middle 6.6 percent, Secondary/Matriculation 3.9 percent, Senior Secondary/PU 2.1 percent, Non-technical diploma or certificate not equal to degree 0.0 percent, Technical diploma or certificate not equal to degree 0.2 percent, Graduate and above 1.7 percent and Unclassified 0.0 percent.

COMPARISON OF EDUCATION LEVEL BETWEEN 1991 AND 2001

Literates	1991	2001
Total Literates	26.2	40.6
Males	37.7	52.4
Females	14.0	28.6

While drawing a comparison from the Annexure VII, it is seen that the percentage of literates excluding (0-6) years population accounts for 26.2%, for males 37.7% and for females 14.0% in 1991, whereas it is

40.6% as against 52.4% for males and 28.6% for females during 2001 in East Kameng district, for the state as a whole the percentage of literates is 41.6% in 1991 and 54.3 % in 2001.

ANNEXURES

Level of Education	1991	2001
Below Primary	10.8	15.5
Primary	6.2	10.0
Middle	4.4	6.6
Matric/Secondary	1.8	3.9
Higher Secondary/Intermediate/PU/Sr. Secondary	1.0	2.1
Non-technical diploma or certificate not equal to degree	0.0	0.0
Technical diploma or certificate not equal to degree	0.2	0.2
Graduate and above	1.5	1.7
Unclassified	0.0	0.0

According to the level of Education for the district for 1991 and 2001 the percentage of literates below Primary is 10.8% and 15.5% respectively, for Primary 6.2% and 10.0%, Middle 4.4% and 6.6%, Matric/Secondary 1.8% and 3.9%, Higher Secondary/Intermediate/PU/Sr. Secondary 1.0% and 2.1%, Non-

technical diploma or certificate not equal to degree 0.0% and 0.0%, Technical diploma or certificate not equal to degree 0.2% and 0.2% and Graduate and above is 1.5% and 1.7% and Unclassified 0.0 and 0.0 respectively. It has been seen from the above that the percentage in the level has been increased during the decade.

ANNEXURE - VIII
DISTRIBUTION OF DIFFERENT MOTHER TONGUES OF ARUNACHAL PRADESH
COMPARED WITH EAST KAMENG DISTRICT RETURNS, 2001

Sl. No.	Name of Mother Tongues	Number of persons who returned the language in	
		Arunachal Pradesh	East Kameng
1	2	3	4
1.	Nissi	117,124	23,791
2.	Bangni	17,748	16,122
3.	Nepali	94,895	2,850
4.	Bengali	54,521	1,349
5.	Assamese	51,422	1,216
6.	Hindi	53,663	1,099
7.	Munda	3,004	609
8.	Bhojpuri	19,526	513
9.	Miri/Mishing	33,343	505
10.	Adi	93,517	430
11.	Apatani	27,748	274
12.	Maithali	2,836	215
13.	Oriya	7,770	174
14.	Malayalam	5,537	155
15.	Monpa	50,660	119
16.	Other languages	464,654	7,758

It has been seen from Annexure VIII that East Kameng district has returned Nissi (23,791) as the major language speaker followed by Bangni (16,122), Nepali (2,850), Bengali (1,349), Assamese (1,216), Hindi (1,099) and Munda (609) as compared to Nissi (11,7124) the highest, followed by Nepali (94,895),

Adi (93,517), Adi Gallong (61,674), Bengali (54,521), Hindi (53,663) and Assamese (51,422) at State level. This prove that every district has language of its own. Unlike other States there is no pre-dominant language in Arunachal Pradesh.

COMPARISON OF MOTHER TONGUE BETWEEN 2001 AND 1991

Sl. No.	Name of Mother Tongues	2001	1991
1	Nissi	23,791	37,711
2	Bangni	16,122	-
3	Nepali	2,850	-
4	Bengali	1,349	-
5	Assamese	1,216	-
6	Hindi	1,099	-
7	Munda	609	111
8	Bhojpuri	513	-
9	Miri/Mishing	505	20
10	Adi	430	251
11	Apatani	274	-
12	Maithali	215	-
13	Oriya	174	-
14	Malayalam	155	-
15	Monpa	119	68

While drawing a comparison between 1991 and 2001 in respect of Mother Tongues for the East Kameng district, it is seen that Nissi is the major mother tongue with highest number both in 1991 –

37,711 (74.8%) and in 2001 – 23,791 (41.6%). This variation is very much insignificant. Regarding other mother tongue the comparison cannot be drawn due to the floating nature of population.