



CENSUS OF INDIA 2001

SERIES-13

ARUNACHAL PRADESH

DISTRICT CENSUS HANDBOOK

Part - A & B

WEST SIANG DISTRICT

VILLAGE & TOWN DIRECTORY



**VILLAGE AND TOWNWISE
PRIMARY CENSUS ABSTRACT**




N.K. Laskar

Arunachal Pradesh Civil Service

Director of Census Operations, Arunachal Pradesh

Product Code Number
??-???-2001 - Cen-Book (E)

ARUNACHAL PRADESH DISTRICT WEST SIANG




TOTAL AREA OF DISTRICT (IN SQ.KM.) - 8633
 TOTAL POPULATION OF DISTRICT - 103918
 TOTAL NUMBER OF TOWNS IN DISTRICT - 2
 TOTAL NUMBER OF VILLAGES IN DISTRICT - 401 Km.

- BOUNDARY, INTERNATIONAL - - - - -
- " STATE - - - - -
- " DISTRICT - - - - -
- " CIRCLE - - - - -
- " C.D. BLOCK - - - - -
- HEADQUARTERS: DISTRICT CIRCLE - ● - KANGKU
- " C.D. BLOCK - ●
- RIVER AND STREAM - ~ ~ ~ ~ ~
- VILLAGE HAVING 1000 & ABOVE POPULATION - ●
- TOWNS WITH POPULATION SIZE AND CLASS IV, VI - ● ●

Note : Village Locations are notional.

Motif



Mopin Festival

Mopin is one of the greatest and most popular festivals of Adis, more particularly of their Gallong group. The festival is held during the month of March - April in every year.

Mopin is celebrated at the time of sowing or immediately thereafter for a good harvest. The festival in its positive form is closely related to agriculture. It is believed that performance of the festival would bring forth abundant food, health and happiness for the people.

Preparations for the festival are made in good time, food stuffs, fish, meat etc. are arranged. The main items of sacrifice are mithuns and pigs.

The festival is continued for a period of five days. Before the actual commencement of the festival the dipe ceremony is performed. During the festival women from each family come to the altar and receive blessing of Mopin. Cow, Mithun is sacrificed to the Mopin followed by a group dance and community feast.

The fifth and the concluding day of the festival is marked by a mixed feeling of joy and sorrow.

Blank

Contents

	Pages
Foreword	xi
Preface	xiii
Acknowledgement	xv
District Highlights - 2001 Census	xvii
Important statistics in the District	xix
Ranking of Circles in the District	xxi
Statement 1-9	xxv-xxix
Statement-1 : Name of the headquarters of District/Circle, their Rural/Urban status and distance from district headquarters, 2001	xxv
Statement-2 : Name of the headquarters of District/C.D.Block, their Rural/Urban status and distance from district headquarters, 2001	xxv
Statement-3 : Population of the district at each Census from 1901 to 2001	xxvi
Statement-4 : Area, Number of Villages/Towns and Population in district and Circle 2001	xxvii
Statement-5 : C.D. Block wise Number of Villages and Rural Population, 2001	xxviii
Statement-6 : Population of Urban agglomerations/Towns, 2001	xxviii
Statement-7 : Villages with Population of 5000 and above at C.D.Block level as per 2001 Census and amenities available	xxviii
Statement-8 : Statutory Towns with population less than 5000 as per 2001 Census and amenities available	xxviii
Statement-9 : Houseless and Institutional Population of Circle, Rural and Urban, 2001	xxix
Analytical note	
(i) History and scope of District Census Hand Book	3
(ii) Brief history of the district	4
(iii) Administrative set-up	5
(iv) Physical features	6-22
(v) Census concepts	22-26
(vi) Non-Census concepts	27-31
(vii) 2001 Census findings - Population, its size class and status of towns, population, growth, density, sex ratio, work participation rate religion and literacy	31
(viii) Brief Analysis of PCA data	32-59
(ix) Brief analysis of the Village Directory/Town Directory data	59-63
(x) Brief analysis of the data on houses and household amenities, Houselisting Operations, Census of India, 2001	64-73

(xi) Major social and cultural events, natural and administrative developments and significant activities during the decade	73
(xii) Brief description of places of religious, historical or archaeological importance in villages and places of tourist interest in the towns of the district	74
(xiii) Scope of Village and Town Directory - column heading wise explanation and coverage of data	74-75

PART-A : VILLAGE AND TOWN DIRECTORY

Section-I : Village Directory	77-242
(a) Note explaining the abbreviations used in Village Directory	79-82
(b) List of villages Merged in towns and outgrowths at 2001 Census	82
(c) C. D. Block wise presentation of Village Directory data	83-225
(i) Map of Mechuka C.D. Block (Circle wise)	85-91
(ii) Alphabetical list of villages with code 1991-2001of Mechuka C.D. Block	93-95
(iii) Village Directory of Mechuka C.D. Block	96-115
(i) Map of Kayeng-Payum C.D. Block (Circle wise)	117-121
(ii) Alphabetical list of villages with code 1991-2001of Kayeng-Payum C.D. Block	122-123
(iii) Village Directory of Kayeng-Payum C.D. Block	124-133
(i) Map of Liromoba C.D. Block (Circle wise)	135-139
(ii) Alphabetical list of villages with code 1991-2001of Liromoba C.D. Block	140-141
(iii) Village Directory of Liromoba C.D. Block	142-151
(i) Map of Rungong C.D. Block (Circle wise)	153-155
(ii) Alphabetical list of villages with code 1991-2001of Rungong C.D. Block	157
(iii) Village Directory of Rungong C.D. Block	158-163
(i) Map of Along C.D. Block (Circle wise)	165-167
(ii) Alphabetical list of villages with code 1991-2001of Namsai C.D. Block	168-169
(iii) Village Directory of Namsai C.D. Block	170-179
(i) Map of Basar C.D. Block (Circle wise)	181-185
(ii) Alphabetical list of villages with code 1991-2001of Basar C.D. Block	186-187
(iii) Village Directory of Basar C.D. Block	188-201
(i) Map of Gensi C.D. Block (Circle wise)	203-207
(ii) Alphabetical list of villages with code 1991-2001of Gensi C.D. Block	208-209
(iii) Village Directory of Gensi C.D. Block	210-223
(d) Appendices to Village Directory	224-240
Appendix I : Abstract of Educational, Medical and other amenities in villages-C.D. Block level	224-227
Appendix IA : Villages by number of Primary Schools	228
Appendix IB : Villages by Primary, Middle and Secondary Schools	228
Appendix IC : Villages with different sources of drinking water facilities available	228

Appendix II	: Villages with 5,000 and above population which do not have one or more amenities	229
Appendix IIA	: Census towns which do not have one or more amenities	229
Appendix III	: Land utilisation data in respect of Census towns/Non-municipal towns	229
Appendix IV	: C.D. Block-wise list of inhabited villages where no amenity other than drinking water facility is available	229-232
Appendix V	: Summary showing number of villages not having Scheduled Caste population	233
Appendix VI	: Summary showing number of villages not having Scheduled Tribe population	233
Appendix VIIA	: List of village according to the proportion of the Scheduled Caste to the total population by ranges	234
Appendix VIIB	: List of village according to the proportion of the Scheduled Tribe to the total population by ranges	235-240
Appendix VIII	: Number of villages under each Gram Panchayat (C.D. Blockwise)	240
Appendix IX	: Statement showing numbers of girls school in the villages	240
Section II – Town Directory		241-249
(a)	Note explaining the abbreviations used in Town Directory	241-246
	<u>Town Directory Statement (I to VII)</u>	
(b)	Statement I – Status and Growth History	246
(c)	Statement II – Physical aspects and location of towns	246-247
(d)	Statement III – Municipal finance	247
(e)	Statement IV – Civic and other amenities	247
(f)	Statement V – Medical, Educational, Recreational and cultural facilities	248-249
(g)	Statement VI – Trade, commerce, Industry and banking	248-249
(h)	Statement VII – Civic and other amenities in slums	248
(i)	Appendix to Town Directory – Towns showing their outgrowth with population	249
PART-B : PRIMARY CENSUS ABSTRACT		253-341
(a)	Brief note on Primary Census Abstract	253-255
(b)	District Primary Census Abstract (General)	256-261
(c)	Appendix to District Primary Census Abstract i.e., Urban block wise figures of Total, SC and ST Population	263
	Primary Census Abstract for Scheduled Castes	264-269
	Primary Census Abstract for Scheduled Tribes	270-275
	C. D. Block wise Village Primary Census Abstract	276-335
	Urban Primary Census Abstract	336-341
Annexure-I	: Number of Villages under each Gram Panchayat	342
Annexure-II	: Note of Fertility and Mortality 1991 Census	343-345
Annexure-III	: Various measures of fertility and mean age at marriage, 1991 Census	345
Annexure-IV	: Percentage distribution of Migrants by place of birth/place of last residence, 2001 Census	346

Annexure-V	: Brief account of main religions in the district/tehsil as per 2001 Census	347-349
Annexure-VI	: Marital status of population as per 2001 Census	349-350
Annexure-VII	: Age, Sex and Education in the district, 2001 Census	350-352
Annexure-VIII	: Distribution of different mother tongues returned in 2001 Census	352-353

Foreword

The District Census Handbook (DCHB) published by Census Organisation since 1951 census, is one of the important publications in the context of planning and development at grass-root level. The publication, which is brought out for each district, contains several demographic and socio-economic characteristics village-wise and town-wise of the district alongwith the status of availability of civic amenities, infrastructural facilities, etc..

2. The scope of the DCHB was initially confined to a few Census Tables and Primary Census Abstract (PCA) of each village and town within the district. Thereafter, at successive censuses, its scope and coverage has been enlarged. The DCHB published at the 1961 census provided, a descriptive account of the district, administrative statistics, census tables and a village and town directory including PCA. The 1971 census-DCHB series was in three parts: Part-A related to village and town directory, Part-B to village and town PCA and Part-C comprised analytical report, administrative statistics, district census tables and certain analytical tables based on PCA and amenity data in respect of villages. The 1981 census DCHB was in two parts: Part-A contained village and town directory and Part-B the PCA of village and town including the SCs and STs PCA up to tahsil/town levels. New features alongwith restructuring of the formats of village and town directory were added into it. In Village Directory, all amenities except electricity were brought together and if any amenity was not available in the referent village, the distance in broad ranges from the nearest place having such an amenity, was given. Information on new items such as adult literacy centres, primary health sub-centres and community health workers in the village were provided so as to meet the requirements of some of the Revised Minimum Needs Programme. Information on approach to the village was provided for the first time in the Village Directory so as to give the details on number of inaccessible villages in each district. In the Town Directory, a statement (IV-A) on slums was introduced to provide the details on civic and other amenities in the notified slums of Class I and Class II towns.

3. The 1991 census DCHB, by and large, followed the pattern of presentation of 1981 census, except the format of PCA was restructured. Nine-fold industrial classification of main workers was given against the four-fold industrial classification presented in the 1981 census. In addition, sex-wise population in 0-6 age group was included in the PCA for the first time with a view to enable the data users to compile more realistic literacy rate as all children below 7 years of age had been treated as illiterate at the time of 1991 census. One of the important innovations in the 1991 census was the Community Development Block (CD block) level presentation of village directory and PCA data instead of the traditional tahsil/taluk/PS level presentation. It was expected that the presentation of village directory and PCA data at CD block level will help the planners in formulation of micro level development plans, CD block being lowest administrative unit.

4. The present series of 2001 census DCHBs have been made more informative and exhaustive in terms of coverage and content. The Village Directory has been enlarged in scope by including a number of other facilities like banking, recreational and cultural facilities, newspapers and magazines and 'most important commodity' manufactured in village. Income and expenditure of gram panchayat, wherever possible, has been provided. Apart from these, more details on distance(s) at which basic amenities are available (if not available in the village), are given. This includes educational facilities (namely primary and middle schools and college), medical facilities (viz. Allopathic Hospital, Maternity & Child Welfare

Centre and Primary Health Centre), drinking water, post & telegraph (post office and phone), communication, bank, credit societies and recreational facilities. In Town Directory, the statement on Slums has been modified and its coverage enlarged by including details on all slums instead of 'notified slums'. The information is given in case of all statutory towns irrespective of their class, against only Class I and Class II towns in the 1981 and 1991 censuses. The basic amenities available in the villages and towns are analysed in depth with the help of a number of cross classified inset tables and statements. Two other significant additions in the publication are inclusion of 'motif' highlighting significant characteristic of the district and analytical notes as annexures. The analytical notes on (i) fertility and mortality and (ii) various measures of fertility and mean age at marriage are prepared based on 1991 Census. Whereas, in the notes relating to (i) percentage distribution of migrants by place of birth/place of last residence, (ii) main religions, (iii) marital status of population, (iv) age, sex and education, and (v) distribution of spectrum of mother tongue, nature and extent of changes occurred in the district in its basic socio demographic features during the decade 1991-2001 are analysed. The eight digits permanent location code (PLCN) to all the villages and towns have been assigned keeping in view the future needs.

5. The village and town level amenity data have been collected, compiled and computerised in prescribed record structure under the supervision of Shri N. K. Laskar, Director of Census Operations, Arunachal Pradesh. Thereafter, efforts have been made to ensure comparability of the information with that of 1991 census data and the information brought out by the respective state governments in their annual reports and statistical handbooks for various years after 1991. The task of planning, designing and coordination of this publication was carried out by Shri R. G. Mitra, Deputy Registrar General (C&T) and Dr. I. C. Agrawal, Senior Research Officer of Social Studies Division. Dr. R. P. Singh, Deputy Registrar General (Map) provided the technical guidance in the preparation of maps. Whereas, Shri Anil Kumar Arora, Deputy Director of Data Processing Division who worked under the overall supervision of Shri Himakar, Addl. Director (EDP) helped in preparation of record structure for computerisation of village and town directory data and the programme for the generation of Village Directory and Town Directory statements including analytical inset tables. The draft DCHB manuscripts received from the Census Directorates have been scrutinised in the Social Studies Division under the guidance of Shri S. L. Jain, Deputy Director and Shri R. K. Mehta, Assistant Director. I am thankful to all of them and others who have contributed to make this publication possible.

New Delhi,
17.10.2006

D. K. Sikri
Registrar General &
Census Commissioner, India

Preface

The District Census Handbook (DCHB) contains important census and non-census statistics pertaining to a particular District. This series constitute an important set of census publications brought out by the Census Organisation on behalf of the State government. The Census Directorate prepares the manuscripts of the District Census Handbooks out of the data collected from the field during Census Operations and also incorporate in its various other data originating from different Government Departments. The District Census Handbooks are widely made use of by the State Government and its district level and other lower level officials for proper planning, development and administrative purposes as well as by a large cross-section of data users like academicians scholars, researchers and many other Non-Governmental agencies.

The District Census Handbook has two parts-part-A and Part-B. The Village and Town Directories are included in part-A, whereas part-B contains the Primary Census Abstract. The Village Directory gives for each Village, the area, population, educational, medical, civic and other amenities as also its land use pattern. Similarly in the Town Directory, information on various civic amenities, the area figures, population characteristics, physical aspects, communications, municipal finance, trade and commerce, industry and banking facilities etc. pertaining to a town are incorporated as well as the Village and Town directories and also of Scheduled Castes and Tribes presents certain other basic data like number of residential houses and households, sex-wise break-up of the total population, literates, main workers by categories, marginal workers and non-workers, sex-wise break up of Scheduled Castes and Scheduled Tribes population etc. Besides, some brief notes on the administrative development, economic resources and social aspects of the District are also incorporated in this volume. Also it contains brief analytical notes on the village and town directories and are supported by a few inset tables based on the Primary Census Abstract as well as the Village and Town directories. Above all an overall attempt has been made here to present the basic statistical data on villages and towns which it is expected, would come handy and useful to all concerned.

The data presented under Village and Town directories were furnished from the field, village and town-wise by the district administration mainly through the Circle Officers in respect of the rural villages and by the Deputy Commissioner through the District Statistical Officer in respect of urban areas respectively. The data presented under Primary Census Abstract were collected during the Census Operations by the field functionaries of the Circle Officers and the Deputy Commissioner. My thanks are due to all these dedicated band of field officials who have provided the basic data required for compilation of this volume. The notes on different State and Central Govt. Departments are furnished by the respective departments. I am grateful to all these departments for their sincere co-operation.

While the collection, compilation and tabulation of data including designing and production of the District Census Handbook Volumes were under taken by the Census Department at its own expenses, in keeping with the past practice for 2001 Census. It is my sincere hope that all the data users will find the contents of the 2001 DCHB series quite convenient and useful.

The District Census Handbook will be centrally printed as decided by the Registrar General, India. The number of copies required by the State Govt. will be supplied to them on payment basis.

The Census Organisation is also grateful to Government of Arunachal Pradesh and to the Director of Economics and Statistics, Government of Arunachal Pradesh, Itanagar and his staff for taking necessary initiative in collection of data required for the preparation of the District Census Handbook.

Last but not least I cannot but express my gratefulness to Shri J.K. Banthia, Registrar General and Census Commissioner of India for his valuable instructions and guidance in bringing out the District Census Handbooks.

Lastly I must express my appreciation to the Officers and Officials of the office of the Registrar General, India for making necessary arrangement for printing of the publication in time.

Shillong
December 15, 2002.

N.K. LASKAR
Director of Census Operations,
Arunachal Pradesh, Shillong

Acknowledgement

Overall supervision

Mrs. Bharati Chanda	Deputy Director
Sri I.N. Gohain	Statistical Investigator Grade – I
Sri B.K. Goswami	Statistical Investigator Grade – I
Sri D.K. Bhattacharjee	Statistical Investigator Grade – II
Sri J. Bhattacharjee	Statistical Investigator Grade – II
Sri P.K. Gogoi	Statistical Investigator Grade – II
Sri C.K. Barman	Statistical Investigator Grade – III
Sri N.C. Majumdar	Statistical Investigator Grade – III
Sri Prafulla Chandra Das	Statistical Investigator Grade – III
Sri A. Goney	Statistical Investigator Grade – III
Sri Parimal Chandra Das	Statistical Investigator Grade – III
Sri A. C. Bhattacharjee	Statistical Investigator Grade – III
Sri A. C. Haloi	Statistical Investigator Grade – III
Sri D. K. Das	Statistical Investigator Grade – III
Sri H. C. Das	Statistical Investigator Grade – III
Sri N. Sengupta	Statistical Investigator Grade – III
Sri A. Choudhury	Senior Compiler
Sri P.C. Sarma	Senior Compiler
Sri S.K. Nag	Senior Compiler

Guidance by

Sri N.C. Bhagawati	Assistant Director
Sri B. Lall	Assistant Director

Computer Typing

Miss P. Basanti Rao	Compiler
Sri Sushanta Sharma	Asstt. Compiler
Sri S. Muktieh	Asstt. Compiler
Sri P. Rabha	L.D.C.
Mrs. E. Wankhar	L.D.C.

Preparation Maps

Sri K.J. Pandit	Senior Drawing Assistant
Mrs. Jyoti Tiwary	Cartographer
Sri R.C. Dev	Draftsman
Mrs. Aditi Barman	Draftsman

Xeroxing

Sri K.K. Das	Record Keeper
Mrs. Sibani Das	Peon
Mrs. Laxmi Sharma	Peon

Blank

District Highlights – 2001 Census

- ◆ Among 13 districts of the State West Siang District is the biggest one in terms of Circles (20).
- ◆ West Siang District is considered as Pioneer District of Arunachal Pradesh in respect of development activities.
- ◆ Horticultural production particularly orange is produced in huge quantity. Due to lack of Commercial Scope Oranges become Cheapest, perhaps in India during the season.
- ◆ Cultural event like 'Mopin Festival' of this district is very popular in this region.

Blank

Important Statistics in the District

		State		West Siang District	
NUMBER OF VILLAGES	Total	4065		407	
	Inhabited	3863		398	
	Uninhabited	202		9	
NUMBER OF TOWNS	Statutory Towns	NIL		NIL	
	Census Towns	17		2	
NUMBER OF HOUSEHOLDS	Normal	215574		18251	
	Institutional	2127		222	
	Houseless	105		5	
POPULATION	TOTAL	Persons	1097968		103918
		Males	579941		54349
		Females	518027		49569
	RURAL	Persons	870087		82806
		Males	454680		42389
		Females	415407		40417
	URBAN	Persons	227881		21112
		Males	125261		11960
		Females	102620		9152
PERCENTAGE					
URBAN POPULATION		Number	Percentage	Number	Percentage
		227881	20.8	21112	20.3
DECADAL POPULATION GROWTH 1991-2001	Persons	233410	27.0	103918	15.5
	Males	114937	24.7	54349	13.2
	Females	118473	29.6	49569	18.3
AREA (in sq. km.)		83743		8033	
DENSITY OF POPULATION (persons per square kilometre)		13		13	
SEX RATIO (number of females per 1000 males)	Total	893		912	
	Rural	914		953	
	Urban	819		765	
LITERATES	Persons	484785	54.3	51216	59.5
	Males	303281	63.8	30128	66.6
	Females	181504	43.5	21088	51.6

		Number	Percentage	Number	Percentage
SCHEDULED CASTE POPULATION	Persons	6188	0.6	379	0.4
	Males	3590	0.6	238	0.4
	Females	2598	0.5	141	0.3
SCHEDULE TRIBE POPULATION	Persons	705158	64.2	84922	81.7
	Males	352017	60.7	42478	78.2
	Females	353141	68.2	42444	85.6

WORKERS AND NON-WORKERS

TOTAL WORKERS (MAIN & MARGINAL)	Persons	482902	44.0	43085	41.5
	Males	293612	50.6	25688	47.3
	Females	189290	36.5	17397	35.1
(i) MAIN WORKERS	Persons	415007	37.8	36843	35.5
	Males	267384	46.1	23145	42.6
	Females	147623	28.5	13698	27.6
(ii) MARGINAL WORKERS	Persons	67895	6.2	6242	6.0
	Males	26228	4.5	2543	4.7
	Females	41667	8.0	3699	7.5
(iii) NON-WORKERS	Persons	615066	56.0	60833	58.5
	Males	286329	49.4	28661	52.7
	Females	328737	63.5	32172	64.9

CATEGORY OF WORKERS

(MAIN & MARGINAL)

(i) CULTIVATORS	Persons	279300	57.8	26389	61.2
	Males	136336	46.4	12716	49.5
	Females	142964	75.5	13673	78.6
(ii) AGRICULTURE LABOURERS	Persons	18840	3.9	853	2.0
	Males	10329	3.6	526	2.0
	Females	8511	4.5	327	1.9
(iii) WORKERS IN HOUSEHOLD INDUSTRY	Persons	6043	1.3	682	1.6
	Males	3177	1.1	379	1.5
	Females	2866	1.5	303	1.7
(iv) OTHER WORKERS	Persons	178719	37.0	15161	35.2
	Males	143770	49.0	12067	47.0
	Females	34949	18.5	3094	17.8

Definition of Census Town :-

All places which satisfy or are expected to satisfy the following criteria are treated as Census Towns :

- i) A minimum population of 5,000;
- ii) At least 75 percent of the male working population engaged in non-agricultural pursuits, and
- iii) A density of population of at least 400 per square kilometre (1,000 per square mile).

Ranking of the Circles in the District

Sl. No.	In Term of	Mechuks Circle		Monigong Circle		Pidi Circle		Payum Circle	
		Value	Rank	Value	Rank	Value	Rank	Value	Rank
1	2	3	4	5	6	7	8	9	10
1	Total Population	4446	7	3025	12	666	20	1469	18
2	Total area (in sq. kms.)	-	-	-	-	-	-	-	-
3	Density of population per sq.km.	-	-	-	-	-	-	-	-
4	Sex Ratio	856	20	1089	1	1012	2	933	10
5	Proportion Urban	-	-	-	-	-	-	-	-
6	Proportion Scheduled Castes	0.2	6	-	-	-	-	-	-
7	Proportion Scheduled Tribes	89.6	11	99.3	2	100	1	94.4	7
8	Proportion Literate	52.4	10	21.9	20	27.1	19	40.4	17
9	Work participation rate (Main + Marginal Workers)	46	4	31	20	41.1	13	53.3	1
10	Percentage of villages having Primary School	35.3	16	26.5	17	10	18	69.2	6
11	Percentage of villages having Primary Health Sub-Centre	0	0	0	0	0	0	7.7	2
12	Percentage of villages having Well	0	0	0	0	0	0	0	0
13	Percentage of villages having Post Office	2.9	13	2.9	13	0	0	7.7	8
14	Percentage of villages having Bus facility	0	0	0	0	0	0	15.4	12
15	Percentage of villages having approach by Pucca Road	35.3	6	0	0	0	0	15.4	14
16	Percentage of villages having Electricity for domestic purpose	2.9	15	0	0	0	0	23.1	10
17	Percentage of villages having forest area	-	-	-	-	-	-	-	-
18	Percentage of villages having Irrigated Area	-	-	-	-	-	-	-	-

Sl. No.	In Term of	Tato Circle		Kaying Circle		Darak Circle		Kamba Circle	
		Value	Rank	Value	Rank	Value	Rank	Value	Rank
1	2	11	12	13	14	15	16	17	18
1	Total Population	2132	17	4084	8	1195	19	5739	4
2	Total area (in sq. kms.)	-	-	-	-	-	-	-	-
3	Density of population per sq.km.	-	-	-	-	-	-	-	-
4	Sex Ratio	924	15	968	5	924	14	947	8
5	Proportion Urban	-	-	-	-	-	-	-	-
6	Proportion Scheduled Castes	-	-	0	10	-	-	0.3	5
7	Proportion Scheduled Tribes	92.3	9	85.9	16	97.5	5	88.8	13
8	Proportion Literate	36.7	18	55.7	6	47.4	16	56.7	5
9	Work participation rate (Main + Marginal Workers)	47.4	3	42.5	11	42.1	12	38	18
10	Percentage of villages having Primary School	5.9	19	41.7	14	63.6	8	35.7	15
11	Percentage of villages having Primary Health Sub-Centre	0	0	8.3	1	0	0	3.6	3
12	Percentage of villages having Well	0	0	0	0	0	0	0	0
13	Percentage of villages having Post Office	0	0	8.3	6	9.1	5	3.6	11
14	Percentage of villages having Bus facility	0	0	33.3	5	9.1	14	28.6	6
15	Percentage of villages having a approach by Pucca Road	5.9	17	91.7	1	0	0	21.4	11
16	Percentage of villages having Electricity for domestic purpose	0	0	16.7	12	18.2	11	25	9
17	Percentage of villages having forest area	-	-	-	-	-	-	-	-
18	Percentage of villages having Irrigated Area	-	-	-	-	-	-	-	-

Ranking of the Circles in the District

Sl. No.	In Term of	Rumgong Circle		Jamlo Circle		Liromoba Circle		Yomcha Circle	
		Value	Rank	Value	Rank	Value	Rank	Value	Rank
1	2	19	20	21	22	23	24	25	26
1	Total Population	2777	14	3910	10	3543	11	2225	16
2	Total area (in sq. kms.)	-	-	-	-	-	-	-	-
3	Density of population per sq.km.	-	-	-	-	-	-	-	-
4	Sex Ratio	950	6	928	13	878	18	894	17
5	Proportion Urban	-	-	-	-	-	-	-	-
6	Proportion Scheduled Castes	-	-	-	-	0.1	9	0.4	3
7	Proportion Scheduled Tribes	93.2	8	97.5	4	89.4	12	90.4	10
8	Proportion Literate	51.9	11	52.4	9	50.1	15	55.7	7
9	Work participation rate (Main + Marginal Workers)	40	15	44.4	5	43.2	8	43.1	9
10	Percentage of villages having Primary School	100	1	68.8	7	44	12	100	1
11	Percentage of villages having Primary Health Sub-Centre	0	0	0	0	0	0	0	0
12	Percentage of villages having Well	0	0	0	0	0	0	0	0
13	Percentage of villages having Post Office	25	1	0	0	8	7	0	0
14	Percentage of villages having Bus facility	25	8	0	0	16	11	14.3	13
15	Percentage of villages having approach by Pucca Road	25	10	43.8	4	16	13	14.3	15
16	Percentage of villages having Electricity for domestic purpose	37.5	7	75	2	8	13	7.1	14
17	Percentage of villages having forest area	-	-	-	-	-	-	-	-
18	Percentage of villages having Irrigated Area	-	-	-	-	-	-	-	-

Sl. No.	In Term of	Along Circle		Tirbin Circle		Basar Circle		Dirang Circle	
		Value	Rank	Value	Rank	Value	Rank	Value	Rank
1	2	27	28	29	30	31	32	33	34
1	Total Population	31449	1	5015	5	11735	2	2724	15
2	Total area (in sq. kms.)	-	-	-	-	-	-	-	-
3	Density of population per sq.km.	-	-	-	-	-	-	-	-
4	Sex Ratio	857	19	985	4	907	16	947	7
5	Proportion Urban	54.2	-	-	-	34.8	-	-	-
6	Proportion Scheduled Castes	0.8	1	-	-	0.5	2	0.3	4
7	Proportion Scheduled Tribes	67	18	95.2	6	74.6	17	64.4	20
8	Proportion Literate	69.2	2	50.7	13	67.6	3	50.3	14
9	Work participation rate (Main + Marginal Workers)	40.3	14	38.4	16	43.5	7	43.1	10
10	Percentage of villages having Primary School	81.6	4	56.7	10	75	5	83.3	3
11	Percentage of villages having Primary Health Sub-Centre	2.6	5	3.3	4	0	0	8.3	1
12	Percentage of villages having Well	0	0	0	0	0	0	8.3	1
13	Percentage of villages having Post Office	10.5	3	3.3	12	4.2	9	16.7	2
14	Percentage of villages having Bus facility	57.9	3	23.3	9	20.8	10	58.3	2
15	Percentage of villages having approach by Pucca Road	42.1	5	20	12	29.2	8	58.3	2
16	Percentage of villages having Electricity for domestic purpose	57.9	4	16.7	12	70.8	3	91.7	1
17	Percentage of villages having forest area	-	-	-	-	-	-	-	-
18	Percentage of villages having Irrigated Area	-	-	-	-	-	-	-	-

Ranking of the Circles in the District

Sl. No.	In Term of	Gensi Circle		Likabali Circle		Kangku Circle		Bagra Circle	
		Value	Rank	Value	Rank	Value	Rank	Value	Rank
1	2	35	36	37	38	39	40	41	42
1	Total Population	3944	9	6272	3	3010	13	4558	6
2	Total area (in sq. kms.)	-	-	-	-	-	-	-	-
3	Density of population per sq.km.	-	-	-	-	-	-	-	-
4	Sex Ratio	933	9	929	11	927	12	997	3
5	Proportion Urban	-	-	-	-	-	-	-	-
6	Proportion Scheduled Castes	0.2	8	0.2	7	-	-	-	-
7	Proportion Scheduled Tribes	88.6	14	66.5	19	88.1	15	99.1	3
8	Proportion Literate	55.5	8	71.8	1	61.9	4	51.1	2
9	Work participation rate (Main + Marginal Workers)	44	6	34.8	19	38.3	17	50.6	2
10	Percentage of villages having Primary School	61.5	9	55	11	43.5	13	91.7	2
11	Percentage of villages having Primary Health Sub-Centre	0	0	0	0	0	0	8.3	1
12	Percentage of villages having Well	0	0	0	0	0	0	0	0
13	Percentage of villages having Post Office	3.8	10	10	4	0	0	8.3	6
14	Percentage of villages having Bus facility	26.9	7	35	4	0	0	66.7	1
15	Percentage of villages having approach by Pucca Road	26.9	9	30	7	8.7	16	58.3	3
16	Percentage of villages having Electricity for domestic purpose	34.6	8	40	6	0	0	41.7	5
17	Percentage of villages having forest area	-	-	-	-	-	-	-	-
18	Percentage of villages having Irrigated Area	-	-	-	-	-	-	-	-

STATEMENT 1

NAME OF THE HEADQUARTERS OF DISTRICT/CIRCLE, THEIR RURAL-URBAN STATUS AND DISTANCE FROM DISTRICT HEADQUARTERS, 2001

Serial number	Name of District/Circle	Name of District / Circle headquarters	Whether Urban/Rural	Distance from tahsil headquarters to district headquarters by road (in Km)
1	2	3	4	5
	West Siang	Along	Urban	0 Km.
1	Mechuka	Mechuka	Rural	160 Kms.
2	Monigong	Monigong	Rural	155 Kms.
3	Pidi	Pidi	Rural	129 Kms.
4	Payum	Payum	Rural	80 Kms.
5	Tato	Tato	Rural	150 Kms.
6	Kaying	Kaying	Rural	44 Kms.
7	Darak	Darak	Rural	38 Kms.
8	Kamba	Kamba	Rural	27 Kms.
9	Rumgong	Rumgong	Rural	15 Kms.
10	Jomlomobuk	Jomlomobuk	Rural	13 Kms.
11	Liromoba	Liromoba	Rural	115 Kms.
12	Yomcha	Yomcha	Rural	56 Kms.
13	Along	Along	Urban	0 Km.
14	Tirbin	Tirbin	Rural	74 Kms.
15	Basar	Basar	Urban	51 Kms.
16	Daring	Daring	Rural	85 Kms.
17	Gensi	Gensi	Rural	115 Kms.
18	Likabali	Likabali	Rural	149 Kms.
19	Kangku	Kangku	Rural	195 Kms.
20	Bagra	Bagra	Rural	20 Kms.

STATEMENT 2

NAME OF THE HEADQUARTERS OF DISTRICT/C.D.BLOCK THEIR RURAL URBAN STATUS AND DISTANCE FROM DISTRICT HEADQUARTERS, 2001

Serial number	Name of District/C.D. block	Name of District/ C.D. block headquarters	Whether Urban/Rural	Distance from C.D. block headquarters to district headquarters by road (in km.)
1	2	3	4	5
	West Siang	Along	Urban	0 Km.
1	Mechuka	Mechuka	Rural	160 Kms.
2	Kaying-Payum	Kaying-Payum	Rural	44 Kms.
3	Liromoba	Liromoba	Rural	115 Kms.
4	Rumgong	Rumgong	Rural	15 Kms.
5	Along	Along	Urban	0 Km.
6	Basar	Basar	Urban	51 Kms.
7	Gensi	Gensi	Rural	115 Kms.

STATEMENT 3
POPULATION OF THE DISTRICT AT EACH CENSUS FROM 1901 TO 2001

District	Total/ Rural/ Urban	Census Year	Persons	Males	Females	Decadal population variation		
						Absolute	Percentage	
1	2	3	4	5	6	7	8	
West Siang	Total	1901	}	}				
		1911						
		1921						
		1931						
		1941						
		1951						
			1961	42,222	22,573	19,649	-	-
			1971	53,779	29,063	24,716	11,557	27.37
			1981	68,320	35,715	32,605	14,541	27.04
			1991	89,936	48,029	41,907	21,616	31.64
			2001	103,918	54,349	49,569	13,982	15.55
		Rural	1901	}	}			
	1911							
	1921							
	1931							
	1941							
	1951							
			1961	42,222	22,573	19,649	-	-
			1971	48,961	25,552	23,409	11,557	27.37
			1981	60,246	30,485	29,761	11,285	23.05
			1991	76,697	40,023	36,674	16,451	27.31
			2001	82,806	42,389	40,417	6,109	7.97
	Urban		1901	}	}			
		1911						
		1921						
		1931						
		1941						
		1951						
			1961					
			1971	4,818	3,511	1,307	-	-
			1981	8,074	5,230	2,844	3,256	67.58
			1991	13,239	8,006	5,233	5,165	63.97
			2001	21,112	11,960	9,152	7,873	59.46

N.B. Town declared for the first time in 2001 Census.

STATEMENT 4
AREA, NUMBER OF VILLAGES/TOWNS AND POPULATION IN DISTRICT AND CIRCLE, 2001

Sl. No.	District / Circle / UA / Town	Total/ Rural/ Urban	Area in square kilo-meters	Population per square kilometer	Number of villages		Number of statutory towns	Number of census towns	Number of households	Population		
					Inhabited	Uninhabited				Persons	Males	Females
1	2	3	4	5	6	7	8	9	10	11	12	13
1 West Siang	Total	-	-	398	9	0	2	18,251	103,918	54,349	49,569	
	Rural	-	-	398	9	0	0	13,969	82,806	42,389	40,417	
	Urban	-	-	0	0	0	2	4,282	21,112	11,960	9,152	
2 Mechuka Circle	Total	-	-	33	1	0	0	732	4,446	2,395	2,051	
	Rural	-	-	33	1	0	0	732	4,446	2,395	2,051	
	Urban	-	-	0	0	0	0	0	0	0	0	
3 Monigong Circle	Total	-	-	34	0	0	0	516	3,025	1,448	1,577	
	Rural	-	-	34	0	0	0	516	3,025	1,448	1,577	
	Urban	-	-	0	0	0	0	0	0	0	0	
4 Pidi Circle	Total	-	-	10	0	0	0	131	666	331	335	
	Rural	-	-	10	0	0	0	131	666	331	335	
	Urban	-	-	0	0	0	0	0	0	0	0	
5 Payum Circle	Total	-	-	13	0	0	0	315	1,469	760	709	
	Rural	-	-	13	0	0	0	315	1,469	760	709	
	Urban	-	-	0	0	0	0	0	0	0	0	
6 Tato Circle	Total	-	-	13	4	0	0	390	2,132	1,108	1,024	
	Rural	-	-	13	4	0	0	390	2,132	1,108	1,024	
	Urban	-	-	0	0	0	0	0	0	0	0	
7 Kaying Circle	Total	-	-	12	0	0	0	729	4,084	2,075	2,009	
	Rural	-	-	12	0	0	0	729	4,084	2,075	2,009	
	Urban	-	-	0	0	0	0	0	0	0	0	
8 Darak Circle	Total	-	-	11	0	0	0	201	1,195	621	574	
	Rural	-	-	11	0	0	0	201	1,195	621	574	
	Urban	-	-	0	0	0	0	0	0	0	0	
9 Kamba Circle	Total	-	-	26	2	0	0	914	5,739	2,948	2,791	
	Rural	-	-	26	2	0	0	914	5,739	2,948	2,791	
	Urban	-	-	0	0	0	0	0	0	0	0	
10 Rumgong Circle	Total	-	-	8	0	0	0	534	2,777	1,424	1,353	
	Rural	-	-	8	0	0	0	534	2,777	1,424	1,353	
	Urban	-	-	0	0	0	0	0	0	0	0	
11 Jomlo Mobuk Circle	Total	-	-	16	0	0	0	658	3,910	2,028	1,882	
	Rural	-	-	16	0	0	0	658	3,910	2,028	1,882	
	Urban	-	-	0	0	0	0	0	0	0	0	

STATEMENT 4
AREA, NUMBER OF VILLAGES/TOWNS AND POPULATION IN DISTRICT AND CIRCLE, 2001

Sl. No.	District / Circle / UA / Town	Total/ Rural/ Urban	Area in square kilo-meters	Population per square kilometer	Number of villages		Number of statutory towns	Number of census towns	Number of households	Population		
					Inhabited	Uninhabited				Persons	Males	Females
1	2	3	4	5	6	7	8	9	10	11	12	13
12	Liromoba Circle	Total	-	-	25	0	0	0	633	3,543	1,887	1,656
		Rural	-	-	25	0	0	0	633	3,543	1,887	1,656
		Urban	-	-	0	0	0	0	0	0	0	0
13	Yomcha Circle	Total	-	-	14	0	0	0	416	2,225	1,175	1,050
		Rural	-	-	14	0	0	0	416	2,225	1,175	1,050
		Urban	-	-	0	0	0	0	0	0	0	0
14	Along Circle	Total	-	-	38	0	0	1	5,736	31,449	16,932	14,517
		Rural	-	-	38	0	0	0	2,313	14,416	7,293	7,123
		Urban	-	-	0	0	0	1	3,423	17,033	9,639	7,394
15	Along (CT)	Urban	-	-	0	0	0	1	3,423	17,033	9,639	7,394
16	Tirbin Circle	Total	-	-	30	0	0	0	826	5,015	2,527	2,488
		Rural	-	-	30	0	0	0	826	5,015	2,527	2,488
		Urban	-	-	0	0	0	0	0	0	0	0
17	Basar Circle	Total	-	-	24	0	0	1	2,107	11,735	6,155	5,580
		Rural	-	-	24	0	0	0	1,248	7,656	3,834	3,822
		Urban	-	-	0	0	0	1	859	4,079	2,321	1,758
18	Basar (CT)	Urban	-	-	0	0	0	1	859	4,079	2,321	1,758
19	Daring Circle	Total	-	-	12	0	0	0	479	2,724	1,399	1,325
		Rural	-	-	12	0	0	0	479	2,724	1,399	1,325
		Urban	-	-	0	0	0	0	0	0	0	0
20	Gensi Circle	Total	-	-	26	0	0	0	693	3,944	2,040	1,904
		Rural	-	-	26	0	0	0	693	3,944	2,040	1,904
		Urban	-	-	0	0	0	0	0	0	0	0
21	Likabali Circle	Total	-	-	20	0	0	0	1,082	6,272	3,252	3,020
		Rural	-	-	20	0	0	0	1,082	6,272	3,252	3,020
		Urban	-	-	0	0	0	0	0	0	0	0
22	Kangku Circle	Total	-	-	21	2	0	0	460	3,010	1,562	1,448
		Rural	-	-	21	2	0	0	460	3,010	1,562	1,448
		Urban	-	-	0	0	0	0	0	0	0	0
23	Bagra Circle	Total	-	-	12	0	0	0	699	4,558	2,282	2,276
		Rural	-	-	12	0	0	0	699	4,558	2,282	2,276
		Urban	-	-	0	0	0	0	0	0	0	0

STATEMENT 5**C. D. BLOCK WISE NUMBER OF VILLAGES AND RURAL POPULATION, 2001**

Serial number	Name of C.D. block	Number of villages		Rural population		
		Total	Inhabited	Persons	Males	Females
1	2	3	4	5	6	7
1	Mechuka	95	90	10,269	5,282	4,987
2	Kaying-Payum	53	51	11,292	5,783	5,509
3	Liromoba	50	50	6,963	3,683	3,280
4	Rumgong	24	24	6,687	3,452	3,235
5	Along	50	50	18,974	9,575	9,399
6	Basar	66	66	15,395	7,760	7,635
7	Gensi	69	67	13,226	6,854	6,372
District (Rural) Total:		407	398	82,806	42,389	40,417

STATEMENT 6**POPULATION OF URBAN AGGLOMERATIONS (INCLUDING CONSTITUENT UNITS)/TOWNS, 2001**

Serial number	Name of UA/ Town +*	Urban status	Name of tahsil where town # is located	Population		
				Persons	Males	Females
1	2	3	4	5	6	7
1	Along	CT	Along Circle	17,033	9,639	7,394
2	Basar	CT	Basar Circle	4,079	2,321	1,758
District (Urban) total:				21,112	11,960	9,152

STATEMENT 7**VILLAGES WITH POPULATION OF 5,000 AND ABOVE AT C. D. BLOCK LEVEL
AS PER 2001 CENSUS AND AMENITIES AVAILABLE**

There is no any village with population 5,000 and above in the district.

STATEMENT 8**STATUTORY TOWNS WITH POPULATION LESS THAN 5000 AS PER 2001 CENSUS
AND AMENITIES AVAILABLE**

This district has no such Statutory Town

STATEMENT 9

HOUSELESS AND INSTITUTIONAL POPULATION OF CIRCLES, RURAL AND URBAN, 2001

Sl. No.	District / Circle / Town	Total/ Rural/ Urban	Houseless population				Institutional population			
			Number of households	Persons	Males	Females	Number of households	Persons	Males	Females
1	2	3	4	5	6	7	8	9	10	11
1	West Siang	Total	5	43	27	16	222	3561	2642	919
		Rural	4	42	26	16	118	1814	1055	759
		Urban	1	1	1	0	104	1747	1587	160
2	Mechuka Circle	Total	0	0	0	0	14	236	235	1
		Rural	0	0	0	0	14	236	235	1
		Urban	0	0	0	0	0	0	0	0
3	Monigong Circle	Total	0	0	0	0	1	8	8	0
		Rural	0	0	0	0	1	8	8	0
		Urban	0	0	0	0	0	0	0	0
4	Pidi Circle	Total	0	0	0	0	0	0	0	0
		Rural	0	0	0	0	0	0	0	0
		Urban	0	0	0	0	0	0	0	0
5	Payum Circle	Total	0	0	0	0	2	16	10	6
		Rural	0	0	0	0	2	16	10	6
		Urban	0	0	0	0	0	0	0	0
6	Tato Circle	Total	0	0	0	0	5	47	43	4
		Rural	0	0	0	0	5	47	43	4
		Urban	0	0	0	0	0	0	0	0
7	Kaying Circle	Total	0	0	0	0	2	20	6	14
		Rural	0	0	0	0	2	20	6	14
		Urban	0	0	0	0	0	0	0	0
8	Darak Circle	Total	0	0	0	0	0	0	0	0
		Rural	0	0	0	0	0	0	0	0
		Urban	0	0	0	0	0	0	0	0
9	Kamba Circle	Total	0	0	0	0	6	149	99	50
		Rural	0	0	0	0	6	149	99	50
		Urban	0	0	0	0	0	0	0	0
10	Rumgong Circle	Total	0	0	0	0	2	91	44	47
		Rural	0	0	0	0	2	91	44	47
		Urban	0	0	0	0	0	0	0	0
11	Jomlo Mobuk Circle	Total	0	0	0	0	0	0	0	0
		Rural	0	0	0	0	0	0	0	0
		Urban	0	0	0	0	0	0	0	0
12	Liromoba Circle	Total	0	0	0	0	14	131	111	20
		Rural	0	0	0	0	14	131	111	20
		Urban	0	0	0	0	0	0	0	0

STATEMENT 9

HOUSELESS AND INSTITUTIONAL POPULATION OF CIRCLES, RURAL AND URBAN, 2001

Sl. No.	District / Circle / Town	Total/ Rural/ Urban	Number of households	Houseless population			Institutional population			
				Persons	Males	Females	Number of households	Persons	Males	Females
1	2	3	4	5	6	7	8	9	10	11
13	Yomcha Circle	Total	0	0	0	0	3	46	23	23
		Rural	0	0	0	0	3	46	23	23
		Urban	0	0	0	0	0	0	0	0
14	Along Circle	Total	1	1	1	0	101	1624	1274	350
		Rural	0	0	0	0	16	387	100	287
		Urban	1	1	1	0	85	1237	1174	63
15	Along (CT)	Urban	1	1	1	0	85	1237	1174	63
16	Tirbin Circle	Total	0	0	0	0	7	63	25	38
		Rural	0	0	0	0	7	63	25	38
		Urban	0	0	0	0	0	0	0	0
17	Basar Circle	Total	0	0	0	0	23	643	499	144
		Rural	0	0	0	0	4	133	86	47
		Urban	0	0	0	0	19	510	413	97
18	Basar (CT)	Urban	0	0	0	0	19	510	413	97
19	Daring Circle	Total	0	0	0	0	12	128	71	57
		Rural	0	0	0	0	12	128	71	57
		Urban	0	0	0	0	0	0	0	0
20	Gensi Circle	Total	4	42	26	16	13	167	76	91
		Rural	4	42	26	16	13	167	76	91
		Urban	0	0	0	0	0	0	0	0
21	Likabali Circle	Total	0	0	0	0	10	121	82	39
		Rural	0	0	0	0	10	121	82	39
		Urban	0	0	0	0	0	0	0	0
22	Kangku Circle	Total	0	0	0	0	3	36	23	13
		Rural	0	0	0	0	3	36	23	13
		Urban	0	0	0	0	0	0	0	0
23	Bagra Circle	Total	0	0	0	0	4	35	13	22
		Rural	0	0	0	0	4	35	13	22
		Urban	0	0	0	0	0	0	0	0

ANALYTICAL NOTE

Blank

Analytical Note

(i) History and Scope of District Census Handbook

The District census Handbooks is an innovation of the 1951 census. Prior to 1951 census publications and report contained data up to Tehsil, Sub-division Town and District level. Micro level data in rural areas and enumerator block/wards in urban areas were not published in any census report. With the rapid development and socio-economic changes in the society, necessity of data at micro level was felt considerably by the government, economists, schools and various data using agencies. With a view to making available these statistics at micro level, selected census data was presented in the district census handbooks of 1951 census and accordingly the Handbooks contained important census data as well as general information relating to history, physical aspects, geology, archeology, climate, rainfall administration, medical and public health, educational and literacy, agriculture and cooperatives, industries, local bodies, places of interest etc. relating to a particular district.

The District Census Handbooks of 1961 census, underwent complete transformation and attempts were made to make comprehensive and informative.

In 1971 census, efforts were made to make available both census and non-census data in a uniform manner with an enlarged perspective. The District Census Handbooks of 1971 Census had been split up into three parts namely, Part A, Part B and Part C. Part A comprised of Town and village Directory while Part B contained Urban Block/Village wise Primary Census Abstract and Part C included Administrative Statistics and Report.

District Census Handbooks of Arunachal Pradesh was brought out for the first time in the 1971 census, when the full fledged census was also taken in Arunachal Pradesh for the first time . Due to less volume of data Part A and Part B of the District Census Handbooks in 1971 census were combined in one volume for convenience.

In the 1981 and 1991 Census the District Census Handbooks were divided into two parts only as follows:

Part A : Comprising Village and Town Directory as it was in the 1971 census.

Part B : Consisting of (i) District Primary Census Abstract at circle level (ii) Circle wise Primary Census Abstract (a) Village level and (b) town level (within the town ward wise) and (c) Appendix to primary Census Abstract showing Urban Block wise total Scheduled Castes and Scheduled Tribes population and (iii) Primary Census Abstract for Scheduled Castes and Scheduled Tribes at circle level.

The District Census Handbooks are brought out on behalf of the State governments after each decennial census. The publication containing grass root level statistical data on demographic characteristics, civics and other amenities in villages and towns is an essential aid for district level planning and administration. The governments of respective states/ Union Territories have been meeting the cost of these publications. The data presented in this publication are compiled by the Census Directorates on behalf of the concerned States/Union Territory governments.

It is proposed to bring out the District Census Handbook (DCHB) of the 2001 census in two parts as follows:

Part A : Village and Town Directory.

Part B : Primary Census Abstract.

A - part from the concerned State/Union Territory governments which use the data available in DCHBs for planning and administration, number of other agencies which are engaged in different welfare and other activities make use of the DCHBs for different purposes .Part A and Part B of the District Census Handbook has been combined as it was done in 1971, 1981 and 1991 censuses.

(ii) Brief History of the District

The name of the district is derived from the river Siang a tributary of the river Brahmaputra. Prior to 1914, the district was a part of the Lakhimpur district of the Assam. By Government of India's notification of 1914, the area covered by this district became a part of the Central and Eastern section of the North-East Frontier tract. In 1919 this tract was renamed as the Sodiya Frontier Tract with its headquarters at Sadiya. In 1948 Sadiya frontier tract was divided into two administrative units, namely the Abor hills district and the Mishmi hills district. The head quarters of Abor Hills district was located at Pasighat. The North-East Frontier Regulation 1954 renamed the Abor hills district as Siang frontier division. The office of the political officer of Siang frontier division was situated at Along. In 1965, the Siang frontier division was renamed as the Siang district. The district further divided into two district in accordance with the gazette notification No.Law/legn.12179 dated 13th May'1980 which are East Siang and West Siang district. East Siang district was formed covering the area of the then Independent Pasighat sub-division and rest of the area of East Siang district was placed under West Siang district. Subsequently on 1st April'1989, the area of Tuting sub-division was covered out of West Siang district and placed within the jurisdiction of East Siang district. Finally on 12th May'1995, Upper Siang district was formed covering area of the Yingkiong. Tuting and Mariyang sub-division of East Siang district with its head quarter at Yingkiong. During 1971 census the area covered by the district formed a part of the North east frontier agency (NEFA) which was constitutional part of Assam, The agency was directly administrated by President of India through the Governor of Assam as his agent. In 1972 the Agency became union territory and renamed as "Arunachal Pradesh" A Chief Commissioner, with his headquarters at Shillong was made the administrator of this newly formed territory. On the 15th August 1975 Legislative Assembly was constituted in the Union Territory of Arunachal Pradesh, with the chief Minister and a cabinet of four ministers to assist Lt. Governor appointed on the same day as the administrator of the union Territory. The Headquarters of the union Territory was shifted to capital site at Itanagar in Lower Subansiri district in the year 1974.

The Panchayat Raj was introduced in the district of North-East Frontier Agency, under Panchayat Raj Regulation 1967. Under this regulation Panchayat Raj had been divided into four wings :- 1. Gram sabha 2. Anchal Samity 3. Zilla parishad and 4. the Agency council. The Gram sabha exist in village level. The Anchal samity covered development block and the Zilla parishad operated at the district level. Lastly the Agency council operate at Agency level.

The West Siang had five sub-divisions namely. Along, Basar, Yamcha, Likabali and Mechuka. At present the total sub-division of West Siang district has been divided into 6 (six) sub-division, namely Along, Basar, Likabali, Yomcha, Rungong and Mechuka. Along sub-division covers 2 (two) circles namely Along and Basar circle. Basar sub-division covers 3 (three) circles namely Basar, Daring and Tirbin. Likabali sub-division covers 3 (three) circles namely, Likabali, Kangku and Gensi, Yomcha sub-division has got 4 (four) circles namely, Yomcha, Darak, Kamba and Liromoba, Rungong sub-division covers 4 (four) circles namely Rungong, Jomlo-Mobuk, Kaying and Payum circles, Mechuka sub-division covers 4 (four) administrative circles namely Mechuka, Tato, Monigong and Pidi. The district is having 20 (twenty) circles and 400 villages.

The Dy. Commissioner being the overall administrative in-charge of the district maintained law and order with the help of administrative officers and police force. The villages have their own customary administrative system in the form of traditional village council. The Assam Frontier Regulation, 1945 authorized the village council to settle all civil and criminal matter falling within their jurisdiction. The Dy. Commissioner is invested with the power of a session judge and other administrative officers are invested magisterial powers. The Assam high court holds jurisdiction over the district court. The district administration now is assisted by civil police in maintaining law and order.

Matrimonial cases, Property disputes, Inter-village and Inter clan fends continue to engage attention of the administrative officers from circle level to district. With the increase of population around the district and sub-division, incidents of crime, such as theft, Cheating, Assault etc. are on increase. All disputes

which attract customary laws are decided with the assistance of the local village council called “KEBANG”, to deal with complicated cases involving interpretation of customary laws, the system of ‘DUGGAR KEBANG’ consist of 5 (five) representatives from near by Anchal and two representative from local political interpreters as selected by the Dy. Commissioner, have been evolved. The Adis have a unique democratic heritage. Their institutions like ‘KEBANG, BOGUM, BOKUN’ may be compared with the present day gram panchayat, Anchal samity etc., The influence of KEBANG is still playing a great roll in the society with certain modifications.

As regard the composition of the people and their history it may be mentioned that the district is predominantly inhabited by the scheduled tribes of Arunachal Pradesh. Adis are the main tribe of the district followed by Mombas, Kambas and Mishmis. The Adis, with its sub groups viz. the Gollong, Boris,

Pailebos, Ramos, Bokars etc., accounts for the great majority of the total population.

Source : Dy. Commissioner, West Siang District, Along.

(iii) Administrative Setup

The Deputy Commissioner being the head of the administration aims at keeping close co-operation amongst various developments departments and thus work together for the speedy development of the area.

West Siang District has been divided into 6 (six) sub-divisions, namely Along, Basar, Likabali yomcha, Rumgong and Mechuka, ‘Along Sub-division covers 2 circles namely Along and Bagra circle. Basar sub-division covers 3 circles namely Basar, Daring and Tirbin, Likabadi sub-division covers 3 circles namely Likabali, Kangku, and Gensi. Yomcha Sub-division is shaving 3 circles namely, yomcha, Darak, and Liromoba. Rumgong, Jomlo Mobuk, Kaying and payum circles and Mechuka Sub-division covers 4 circles namely Mechuka, Tato, Monigong and Pidi circle.

Sl. No.	District	Sub-division	Circle	Year of Opening	Bank of Officer-in-charge at present	
1	West Siang	1. Along	1. Along	1948	Deputy Commissioner	
			2. Kamru (Bagra)	1999	Circle Officer	
		2..Mechuka	3. Mechuka	1990	Addl. Dy. Commissioner	
			4. Tato	1963	Circle Officer	
			5. Pidi	1990	Circle Officer	
			6. Monigong	1956	Circle Officer	
			3. Likabali	7. Likabali	1962	Sub-Divisional Officer
				8. Kangku	1990	Circle Officer
		4. Basar	9. Basar	1955	Extra Asstt. Commissioner	
			10. Gensi	1959	Circle Officer	
			11. Daring	1994	Circle Officer	
			5. Yomcha	12. Yomcha	1982	Sub-Divisional Officer
				13. Tirbin	1976	Circle Officer
		14. Liromoba		1959	Circle Officer	
		6. Rumgong	15. Darak	1979	Circle Officer	
			16. Kamba	2000	Extra Asstt. Commissioner	
			17. Rumgong	1975	Sub-Divisional Officer	
			18. Kaying	1976	Circle Officer	
			19. Payum	1956	Circle Officer	
			20. Jomlo – Mobuk	1997	Circle Officer	

Source : Deputy Commissioner West Siang District, Along.

(iv) Physical Feature

West Siang District is located in the central part of Arunachal Pradesh. Its main land extends between 93° 57' East longitude and 27° 20' North latitudes. The District is surrounded by the Tibet Region of Chika in the North, East Siang district in the east and upper Subansiri and Lower Subansiri District of Arunachal Pradesh are in the west, southern boundary adjoins Dhemaji District of Assam state. The total area of the district is 7,643 Kilometre Squares.

The topography of the district is mountainous northern part and it falls within higher mountain Zone consisting a mass of tangled peaks and valleys. The foot hill range lies in the southern part having hills of low altitudes. The district is divided into 4(four) regions on the basis of its physiography, viz, Likabali – Gensi foothills region. Tirbin-Basar region, Lower Siyom River Basin and upper Siyom River Basin.

River system :- The Yomgo and Siyom are the longest river of west Siang district. It originates from Monigong Circle and flows through Toto, Payum, Kaying, Darak and Along Circles of West Siang and finally joins the river Siang in East Siang District. Yagyapehu river is the main river of the Mechuka circle, Shiet river of west is in Monigong circle, Sike river in Payum circle, Hirik river in Darak circle, Sirit River in Rungong circle and Sipu River in Along circle. All these rivers finally join in Siyom river. Remi river of Tirbin circle and Sigen River of Gunsi Circle finally join in Subansiri river. Siji is the main river of Likabali circle.

The rivers of West Siang district are not navigable as such but the rivers are rich in riverine fishes. All these rivers and their tributaries have the high potentiality for hydroelectric production. The climate of the district is influenced to a large extent by the nature of the terrain. The lower belt of the district experiences hot climate in summer during the month of June to August with heavy rainfall and cold in December and January., The Northern belt i.e. Mechuka, Monigong, Tato and Pidi circles enjoys very moderate in summer and extreme cold during the winter season. Most of the high peaks of the northern belt are covered with snow during winter months.

Publicity and Place of Tourist Interest

The district has tremendous tourism potentials and offers wide range of scopes for angling, River rafting, Trekking and mountaineering in its unexposed and hidden beauties of nature in this region.

The Malinithan at Likabali is a historic place where ruins of the ancient Hindu Kingdom are found. Legend says Lord Krishna had his marital life in this place. The 'Malani Mela' organized annually at Likabali. The maintenance also is carried out through 'Malini trust'. The Govt. of Arunachal Pradesh has declared it as a protected Area.

The Benju Line - At Darak circle near Raksap and Poyom village has of late, been recognized as tourist spot. The Benji Line is a collection of beautifully carved stone like Shiva-Lingas. The bigger stones have its off springs resembling the parent stones and depicts a well knit family members. It is said that the couple who don't have issue visit the place and are blessed. The Govt. has erected a 'pooja Ghar' at this place for visitors and Pandit. The whole of Mechuka is the place of tourist interest due to its natural scenic beauty and panoramic view. Due to communication bottle neck no much headway could be made to explore its tourist potential to outside world . The Patum bridge situated 6 km away from district headquarters over siang river is also a ideal holiday resort.

Source : District Information & Public Relation Officer, West Siang district, Along.

Industry

West Siang district is endowed with bountiful of mineral and other resources, which are not easily accessible due to lack of infrastructure like road and communication, finance etc. Although there are vast potentialities and scope for the development of small and medium scale industries in the district, due to lack of technical hands and delay in exploitation of natural resources, prevented the growth of industries in the district.

In addition to that of natural resources, there are potentialities of venturing Motor repairing shop and candle making and scope for other day to day demand

based industries due to expansion of habitation. There is vast scope for expansion and diversification of different industries in the district.

The development of industries mainly based on the resources available in the district. Though the industries are hindered by lack of infrastructure facilities, the available resources make boon for scope and development of industries in the district.

The resources based industries which are encouraged in the district can be divided as follows:-

- a) Industries based on Forest Products.
- b) Industries based on Agricultural Products.
- c) Industries based on Animal Husbandry/ Livestock/Fisheries etc.
- d) Cottage Industries.

Forest Based Industries

There are number of industries in West Siang District which are based on Forest products viz Saw mill, Tea-Chest batten, Wood carving wood seasoning, and cane and bamboo furniture industry etc. At present there are six Saw mills in the district which are located in Likabali and Basar Circle. Registration for a new Saw mill has been granted at Along, the headquarters of the district.

Wood Carving articles are most attractive to the visitor. Particularly most of the Wood carving Industries are based in Mechuka circle. Cane and Bamboos are available in plenty in the district. A number of Bamboo making units are functioning in the district.

Agrobased Industries

Various types of agricultural crops are grown in the district such a sugar-cane, ginger, maize, millet and fruits like orange, pineapple, banana etc. One Sugar-Cane Industries and a number of units have been set up in the district.

Demand Based Industries

With the increase of standard of living and rapid urbanization, the trend for various demand based industries are increasing gradually. A few industries have been set up to fulfill the demand of the people in the district which are as follows :

1. Sheet Metal industries.
2. Agricultural tools and implements.
3. Wire nails and Penel pins.
4. Printing Press.
5. Leather goods.
6. Mother Vehicle and Scooter Servicing Units.
7. Registers, note books etc.
8. Paper tags.
9. Dry cleaning.
10. Aluminum Utensil.
11. Candle.
12. Confectionary.
13. Bakery.
14. Aluminum furniture making etc.

Cottage Industries are mainly manufacturing from the traditional goods which are prevailing in the village to meet the demand of the villagers.

West Siang District is rich in traditional handlooms and handicrafts which are in extensive use amongst the local people of the district. Handicraft items like the ejin, habuk, pitee, lillu, patu, ebar, halup, etc. are in regular demands and extensively used in every day life. The women folk of the district are engaged in producing handloom goods which are from time immemorial used by local people. The traditional handloom goods are Gale. Galuk, Scarf, Side Bags, Shawal etc. In addition to this a few Craft Centres have also been setup in Mechuka Circle.

The West Siang District has been declared as industrially backward district and have registered as "Number Industry district" under industrial finance Agency I.F.A. 1948 by the Govt. of India based on Govt. guidance, some facilities are provided to the SSI Units, viz Transport Subsidy, interest Subsidy, hire purchase facilities, supply of scarce Raw Materials price preference, Power Subsidy, Subsidy for tools and equipments, exemption of earnest money, Training facilities, loan assistance etc.

The District Industries centre, West Siang District, have so far registered 435 SSI units, of which 91 units have been registered permanently.

Action plan for the west Siang District for the year 1988-89, has been prepared by the DIC, Along and accordingly submitted to the Govt. This has been prepared as per the feasibility and viability of the project in SSI sector.

Source : Director of Industries, West Siang District, Along.

Trade and Commerce

1. The Trade and Commerce of the district generally run by private individuals/agencies. There are four central purchasing organisation (CPO) centers feeded by Air, namely Mechuka, Monigong, Tato and Payum as these places are yet to be connected by road.

2. There are 192 Fair Price shops in the West Siang District through which essential foodgrains viz Rice, Atta, L/Sugar, I/Salt and K/Oil are allotted for distribution through ration cards of the respective places.

As regards Air Lifting of passengers there is a Govt. instructions to minimize it as the purpose of Air operations are mainly for the stores. However, Govt. Officials like SSB, SB, CRPF and patient who are coming and going on Govt. duties are allowed. In addition to that general public are allowed for emergency purpose.

3. From Along articles are sent by Air to (I) Monigong (II) Tato (III) Payum (IV) Limeking and Taksing. Also two to three sorties in a month are sent to Mechuka for departmental staff, CPO, stores and also for pay escort party. Mechuka is generally connected from Mohanbari by Air Craft.

Source : Deputy Commissioner, West Siang District, Along.

Khadi and Gramaudyog

i. Scope and Potential for Development of Khadi and Gramaudyog Industries

There is potential for coming up of industries like Beekeeping, Oil ghani cane and Bamboo work, Khadi spinning and weaving, Khadi Woolen shawl, blankets etc. in different locations in the district.

ii. Scope for Extension of Khadi Gramaudyog Industries

With the recent establishment of Arunachal Pradesh Khadi and Village Industries Board with headquarters at Itanagar, implementation of feasible

Khadi and Gramaudyog Industries in selected places in the district could be taken up by the Board.

iii. Govt. Patronisation for Development of Khadi Industries as well as Subsidy for Greater Expansion of the Industries

The Khadi and village Industries Commission provides fund under different heads like grant, loan and subsidy to State Board. The state Govt. Also provide fund for development of Khadi and village Industries.

Source : Jt. Director of Industries, West Siang District, Along.

Major Industrial Policies

The West Siang District is having total geographical area of 8,325 Kilometre Squares with 5 administrative Sub-divisions and 20 Circles.

There is no large and medium Scale Industries in the district due to inadequate infrastructure facilities and communication bottle-neck. However, there is ample scope for development of Small Scale Industries and Cottage Industries on the basis of local resources and demand.

Mostly the district is concentrated with village and cottage Industries like handloom Weaving, Carpet making, Painting, Wood carving, Cane & Bamboo furniture making, Black smithy etc.

Govt. patronization for development of modern Industries.

Incentives are given to the entrepreneurs for the development of Small Scale and cottage Industries in the district as shown below :

- a) Exemption of fees for registration of SSI Units.
- b) Price preference is given to registered SSI Units incase of cooperative venture 7.5% and SSI Units, Cottage and tiny Units 15% for purchase of products manufactured by the registered units as per the new Industrial policy published by Govt. of Arunachal Pradesh, 2001.
- c) Central Capital Investment Subsidy.
- d) Transport Subsidy
- e) Central Interest subsidy.
- f) Comprehensive Insurance Scheme.

- g) Quality control for purchase of testing equipment. 50% subsidy will be admissible to the SSI and tiny Industries.
- h) Central sponsored Scheme. (CSS) under PMRY Scheme.
Subsidy of 15% to a maximum of Rs. 15,000/- on the project cost.
- i) Industrial shed shall be provided to the deserving entrepreneur at nominal rent.
- j) To establish Industrial undertaking either in private or cooperative sectors, the investors from outside the state will be encouraged, on equity share to 49% incase of the outsiders of the state and 51% to APST.

The outsider entrepreneurs may be allowed to hold land on lease for a period of 30 years. However, it may be renewed for further period of 30 years. The consideration for the lease may be in the form of annual or lump sum payments or as equity.

Communication bottleneck, marketing, raw materials tough competition from outside markets, climatic condition and environment, lack of risk taking, financial constrains, besides insufficient supply of electricity power and lack of awareness among the local entrepreneurs on modern technology are the basic problems for setting up of SSI Small Industrial units in the district.

Efforts have been made to gear up the rural based Industrial units like Weaving, Knitting, Wood Carving, Blacksmith, Cane & Bamboo furniture making Units and all other economically viable Industries as per the needs of the local inhabitants. It is also proposed to impart necessary training to the local youth to take up such type of traditional Handloom and handicraft Industries to meet up the local demand.

Source : Asstt. Director of Industries, West Siang District, Along.

Textiles & Handicrafts

There is altogether 7 crafts Centres located at Along, Basar, Gensi, Likabali, Tato Mechuka & Monigong, 3 Weaving centers at Rumgong, Liromoba and Payum and 1 Knitting Centre at Kaying. The following training programmes are conducted in the craft centers.

	Name of Centres	Period of training
i.	Weaving Training	1 Year.
ii.	Advance Weaving Training	1 Year
iii.	Knitting Training	1 Year
iv.	Tailoring Training	1 Year
v.	Cane and Bamboo Training	1 Year
vi.	Carpentry Training	2 Years
vii.	Wood Carving Training	2 Years
viii.	Carpet Making Training	2 Years
ix.	Blacksmithy Training	2 Years
x.	Painting Training	2 Years

The department is regularly imparting quality training programmes to the local boys & girls who could not peruse further education after passing out Class VIII and educated un-employed youths as per prescribed syllabus for self employment. The criteria for admission of trainees in the above respective trades are class VIII standard. The age group is between 14 to 25 years as per prescribed syllabus. Selection is made on the basis of subject wise written test i.e. general Maths, English, Hindi and General Knowledge. Those qualified in the written test are called for Viva-voce for final selection as per its enrolment strength. After completion of training programme, the successful candidates individual performance reports and marks obtained in the subject-wise theory, sessional and practical test are forwarded to the Director of Textile & Handicrafts, Govt. of Arunachal Pradesh, Itanagar and accordingly, certificates are issued to the respective candidates. The strength for enrollment of trainees in the respective trades are 133 in different craft centres of West Siang district.

The finished products manufactured from the craft centres are Thanka paintings, Wood carving items, Carpet products and newly innovated window and door curtain clothes having traditional motifs and designs which have a good local demands and both in National & International markets. Accordingly, the department is earning handsome government revenue out of these products. The development activities carried out by the concerned government is depicted below:-

1. To encourage the trained candidates government has sponsored the existing viable schemes like PMRY, SGSY, KVIB, other rural self employment schemes etc. as per feasibility and interest of the candidates.

2. To gear up quality & quantity out turn, all the Technical Staffs have been engaged for producing various handlooms and Handicrafts items like local gents & ladies Galukes, ladies gales, innovated curtain clothes, shawls, bed sheets & covers, other innovated traditional dress materials, embroidery works, woolen school uniforms, other assorted quality sweaters/frocks etc. wooden and cane & Bamboo furniture's, daos with covers, thanka paintings, wood carving items, carpets etc. The above items are also produced in the training period. Therefore, the annual average out turn from the Technical staffs and Training schemes were assessed to be 3.50 lakhs.
3. The department is also giving marketing assistance to the local weavers and artisans by procuring the products for sale in the department after adding about 5% on purchase rate.
4. The department is also having a show-cum sales Emporium in the district headquarters at Along where various finished products of the craft centres are displayed and sold.
5. The average annual revenue receipt from the departmental craft centres are about Rs.1.50 lakh.
6. The department is also running one sericulture Demonstration-cum-production centre at Likabali. The objective of the Centre is to produce required quality and quantity silk worm seeds and distribute it to the local village rearers at a free of cost after proper demonstration to the village farmers/rearers. Recently, Eri spinning is also being introduced and a few Eri chaddar are also produced from the Eri spun yarns.
7. To attack rural poverty under 20 point programme on Handloom sector, target is fixed for 2001-2002 was 10,000 mtrs and achievement made during the same period is 9560 mtrs. On Sericulture sector, target was 300 kgs. Eri cocoons and achievement made during the period is 32 kgs.
8. The Arunachal Pradesh Khadi and Village Industries Board is implementing Margin Schemes since 1997. Few of the modalities

approved by the Board for implementation of the schemes are :

- a) The Bank will apprise the project technically and economically with the help of the District Level Board constituted for the purpose. After a project is approved, the bank finance the full project cost as per banking norms and at the normal rates of interest. However, it is stipulated that the bank ask for a 5% promoters contribution from the beneficiaries/Institution/Society etc. and margin money assistance per scheme be upto 30%.
- b) Since its inception, a total of 10 (Ten) beneficiaries are being financed by the different Banks in West Siang District.

The development activities and responsibilities carried out by the concerned Govt. department is shown below :

- i) Cottage Industries.
- ii) Khadi and Village Industries.
- iii) Handlooms, Textiles & Handicrafts.
- iv) Matters relating to Craft Centres and Emporiums.
- v) Matters relating to nomination & sponsoring of Std. X and XII passed science students in the field of Handloom and Textile Technology and Diploma Course in Fashion Technology like Textile Designing, Fashion Designing, Interior Decoration and Post Graduate Diploma Course in Fashion Technology, Dyeing, Printing etc.
- vi) Matters relating to Sericulture Development including Schemes/Project sponsored under this sector by N.E.C. or Central Silk Board.
- vii) Also implementing and looking after schemes bring financed by the Govt. of India with Arunachal Pradesh State –
 - a) Weavers Health Package Schemes.
 - b) Workshed – cum – Housing Scheme for local weavers.
 - c) Project Package Schemes.
 - d) Catalytic Development Programmes on Sericulture.

e) Deen Dayal Hathkargha Protsahan Yojana.

Source : Joint Director, Textile & Handicrafts, West Siang District, Along.

Relief and Rehabilitation

West Siang District is located in the Central part of Arunachal Pradesh with the height of 3000 feet to 15,000 feet (approx.) from the Sea level. The climate of the district is influenced to a large extent by the nature of the terrain for which it varies from place to place. The lower belt of the district experience hot climate in Summer during the month of June to August with heavy rainfall and cold in December and January. The northern belt i.e. Mechuka Sub-division enjoys a moderate climate comparable to the other parts of the district.

The Yomgo or Siyom is the longest river of West Siang District which is originated from the Monigong Circle and flows through Tato, Payum, Kaying, Kamba and Along Circles of the district and finally joins the Siang River of East Siang District. During the Summer Season all the rivers of the district are over flooded due to heavy rainfall which caused damage of crops, livestock and roads and erosion of land and other cultivation field every year. Such type of natural calamities causes heavy loss of properties to the inhabitant of affected areas of river banks.

The District Administration has been taking initiative to render all possible help to the effected victims of natural calamities and carrying out assessment of actual loss of properties and submits reports to the Government for financial assistance.

Natural Disaster management plan of the district are reviewed periodically in order to overcome the eventualities relating to Natural calamities and keeping awareness to the people of the district covering all the administrative Circles.

The government of Arunachal Pradesh is providing Relief Fund from time to time to the Victims of natural calamities and Fire accident etc.

Source : Deputy Commissioner, West Siang District, Along.

The Crime Punishment Customary laws and statutory laws

The Crime and Punishment Customary Laws and Statutory laws in the district are summarized below:

1. Total UTP Cell (UTP = Under trial Prisoner Cell)	Likabali/Basar.Kaying/Tirbin/ Along and 1(one) Judicial Custody at Along where the under trial prisoners are kept. As per direction of the concerned Court, the UTPs are always produced by police personnel before the Magistrate for Trial/remand/release on bail etc. as and when required by the Court.
2. Magistrates conferred by Power.	All Magistrates are having the power of Executive Magistrate. There are 10 JMFC and 10 JMFC in West Siang Dist.
3. Criminal cases trial by Magistrates.	All the Magistrates by power are engaged for daily trial of the criminal cases as per responsibilities fixed on them and at Along criminal cases are daily conducted by the JMFC in the DC's Court.
4. UTPs	i) As per order of Hon'ble Supreme Court, the physical/competent doctors visits in UTP Cell to check up the health condition of the UTPs and if necessary the UTPs are admitted to D.H. Along. Necessary medicines are always supplied to the ailing UTPs as and when required as prescribed by the concerned Doctor of D. H. Along. ii) UTPs are also provided diet/checkup, necessary articles etc. from time to time as per indent placed by the i/c of UTP Cell.
5. Magistrate duty at UTP Cell.	Magistrates always pay a visit at UTP Cell to checkup health/fooding etc. of UTPs.
6. Case pending in Session Court.	157 Nos.
7. Cases pending in JMFC Court, Along.	561 Nos.
8. Cases pending in JMFC Court, Likabali.	33 Nos. Under trial – 33 Nos.
9. Cases pending in JMFC Court, Basar.	52 Nos.

10. Cases pending in JMFC Court, Kamba.	01 No. Under trial – 01 No.
11. Cases pending in JMFC Court, Rumgong.	NIL
12. Cases pending in JMFC Court, Mechuka.	17 Nos. Under trial – 04 Nos.
13. Cases pending in JMFC Court, Likabali.	06 Nos. Under trial – 06 Nos.
14. Cases pending in JMFC Court, Gensi.	03 Nos. Under trial – 03 Nos.
15. Cases pending in JMFC/JMSC Court, Basar.	38 Nos. Under trial – 02 Nos.
16. Cases pending in JMFC Court, Tirbin.	28 Nos. Under trial – 02 Nos.
17. Cases pending in JMFC Court, Kaying.	53 Nos. Under trial – 03 Nos.
18. ADC/JMFC, Mechuka.	17 Nos. Under trial – 04 Nos.

Source : Circle Officer (Jdl), West Siang District, Along

Rural Development Agency

The West Siang District of Arunachal Pradesh situated at the centre of the State is having a geographical area of 8,033 square kilometer. It has a population of 89,936 as per 1991 Census. As per report available with us about 85.25% of population are still living in rural areas, except the District Administrative Headquarter.

The above mentioned figure gives us a clear picture about the scope of rural work in the district. As many as 58,242 population or 6,435 families are still living below poverty line as per BPL survey conducted during 1997-98. The prime function of District Rural Development Agency is to Plan, monitor and implement all CSS for poverty alleviation, sponsored by Ministry of Rural Development, Govt. of India from time to time.

The developmental activities undertaken during the year 99-2000 placed herewith in a tabular form.

1999-2000

Sl. No.	Scheme	Implemented	Expenditure (Rs. In lakhs)
1.	IRDP	130 Units	13.94
2.	TRYSEM	50 of Beneficiaries	0.85
3.	DWCRA	05 Groups	1.50
4.	EAS	4.20 (M/Days)	217.29
5.	JRY	0.85 (M/Days)	43.11
6.	IAY	274 Nos. of Houses	68.75

The district is having 8 C.D. blocks located in different hilly region of the district. There is inaccessibility in various area which are causing biggest problem in implementing all programmes. The Mechuka block of this district still does not have any surface communication and as a result of which infrastructure programme of that area is posing serious obstruction.

The marketing of the rural product is often found difficult due to break down of communication particularly during monsoon. Even in the other season transportation of rural product to its nearest market of Assam is not viable. Again since most of the rural areas are yet to connect with national highway by all weather road, marketing of rural product in most of the part of the district remained an unsolved issue.

Since about 40% of the total population of the district are literate and since people of the district are very hard working and takes adequate interest in Agriculture, Horticulture there is an ample scope of rural developmental activities in the district.

Source : Project Director, DRDA, West Siang District., Along.

Urban Development Agency

West Siang District one of the thirteen districts of Arunachal Pradesh is an extensive mountainous tract drained by mighty and turbulent rivers and their innumerable tributaries. It has its international border with China (Tibet) in the North-West and district boundaries with Upper Siang in the North-East. East Siang district in the East., Lower and Upper Subansiri district in the West, and State boundary with Assam in the South. West Siang district has 20.0% urban population to total population of the district.

Along, the district headquarters of West Siang District is one of the first four declared towns as per 1971 Census and Basar Circle Headquarters of the

District has been declared as Census Town during 2001 Census.

With regards to the urbanization of Along township, process of development of various activities is gaining momentum and growth rate of urban population is as high as 27%.

Hence, there is a need to create comprehensive development programme in various sectors and to prepare & plan for proper & systematic growth of the town to accommodate the urban folks with infrastructures and services.

Work Achievement

Due to lack of sufficient fund, the department could not create adequate infrastructure and amenities in the urban areas. The following are the few works & assets created under the department.

- A. Drainage works :
 1. Between Siang Transport colony and New market, Along.
 2. P.I. colony, Along.
 3. Bogdo area of Along township.
 4. District Hospital, Along.
 5. Old market, Along.
 6. Old market, Basar.
- B. Welcome gate at landing ground, Mechuka.
- C. Public urinal system at Along town.
- D. Burial & cremation ground at Along.
- E. Cozy park at Along.
- F. Parking places for Buses, Auto at Old market, Along.
- G. Secreting fencing at :
 1. North end of General Ground, Along
 2. Around Siang Sadan, Along.
- H. Cement Court etc. :
 1. between Hikar Gkumin & Upper colony, Along.
 2. from SDO's Office to PWD complex, Basar.
- I. Open market shed, Old market, Along.

J. Sitting gallery at general ground, Basar.

K. Retaining wall at SDO's Office, Basar.

Source : Urban Programme Offices, DUDA, Along

Transport and Communication

At present the communication system of the district are as follows :

From Silapather to Along via Basar, there is BRTF road and the road remain opened through out the year. As such all the buses like Arunachal State Transport Co-operative and private buses ply in regular manner from Along to Silapathar via Basar. Moreover, Trucks carrying essential commodities and other commodities also ply from Silapathar to Along without any problem through out the year.

From Along to Kaying also there is BRTF metaled road and remain in condition all the year round. Hence, State Transport, private bus and other public carrier ply on the road in regular manner.

Other circle head quarters like Rungong, Yomcha, Darak, Liromoba are also well connected with Along by PWD unmetalled road. In the absence of bus service essential commodities are transported to these circles Head quarters either by tractor or truck.

Sub-division H.Q. Mechuka, circle H.Q. Tato, Monigong, Pidi are not having road connection with district H.Q. Along. So people who can not avail ration sortie helicopter use to move through porter track while coming to district H.Q. Along and going back to their respective circle head quarters.

The state transport buses are playing on many un-economical routes of the district, where private operators do not ply their buses to avoid operation losses. In addition, the state transport services carry, Dak of postal department on subsidy basis throughout the district and inter district routes.

**Statement showing the details of year wise vehicle position
and its route operated under West Siang district from 1991 to 2000**

Sl. No.	Route Operated the during year	Pertaining the year	Remarks	Sl. No.	Route Operated the during year	Pertaining the year	Remarks
1	Along - Itanagar	1991	Operated 9 Buses on average	1.	Along - Itanagar	1997	7 routes Operated by 7 buses
2	Along - Likabali	1991	- do -	2.	Along - Likabali	1997	-do-
3	Along - Yingkiong	1991	- do -	3.	Along - Daporijo	1997	-do-
4	Along - Kaying	1991	- do -	4.	Along - Jenging	1997	-do-
5	Along - Boleng	1991	- do -	5.	Along - Kaying	1997	-do-
1	Along - Daporijo	1992	Operated 10 Buses on average	6..	Along - Logum Jini	1997	-do-
2	Along - Itanagar	1992	-do-	7.	Along - Nikte	1997	-do-
3	Along - Likabali	1992	-do-	1	Along - Yingkiong	1998	Operated 10 routes by 11 buses
4	Along - Yingkiong	1992	-do-	2	Along - Likabali	1998	
5	Along - Kaying	1992	-do-	3	Along - Daporijo	1998	
6	Along - Boleng	1992	-do-	4	Along - Lirmoba	1998	
1.	Along - Itanagar	1993	7 Buses Operated on average	5	Along - Itanagar	1998	
2.	Along - Likabali	1993	-do-	6	Gensi - Likabali	1998	
3.	Along - Daporijo	1993	-do-	7	Tai - Itanagar	1998	
4.	Along - Yingkiong	1993	-do-	8	Along - Taba Sora	1998	
5.	Along - Boleng	1993	-do-	9	Along - Tadin	1998	
6.	Along - Kaying	1993	-do-	10	Along - Kaying	1998	
1.	Along - Itanagar	1994	11 Buses Operated on average	1	Along - Itanagar	1999	Operated 10 routes by 10 buses
2.	Along - Likabali	1994	-do-	2	Along - Likabali	1999	
3.	Along - Daporijo	1994	-do-	3	Along - Lirmoba	1999	
4.	Along - Yingkiong	1994	-do-	4	Along - Daporijo	1999	
5.	Along - Kaying	1994	-do-	5	Along - Yingkiong	1999	
6.	Along - Boleng	1994	-do-	6	Along - Taba Sora	1999	
7.	Along - Kombo	1994	-do-	7	Along - Rumgong	1999	
1.	Along - Itanagar	1995	Operated 6 routes by 11 buses	8	Along - Darak	1999	
2.	Along - Daporijo	1995	-do-	9	Along - Likabali	1999	
3.	Along - Yingkiong	1995	-do-	10	Along - Itanagar	1999	
4.	Along - Kaying	1995	-do-	1	Along - Itanagar	2000	16 routes Operated by 12 buses
5.	Along - Kombo	1995	-do-	2	Along - Likabali	2000	
6.	Along - Likabali	1995	-do-	3	Along - Daporijo	2000	
1.	Along - Itanagar	1996	Operated 8 routes by 9 buses	4	Along - Tadin	2000	
2.	Along - Likabali	1996	-do-	5	Along - Rumgong	2000	
3.	Along - Daporijo	1996	-do-	6	Along - Lirmoba	2000	
4.	Along - Yingkiong	1996	-do-	7	Along - Taba Sora	2000	
5.	Along - Kaying	1996	-do-	8	Gensi - Likabali	2000	
6.	Along - Kombo	1996	-do-	9	Tirbin - Itanagar	2000	
				10	Basar - Likabali	2000	

Source : Sr. Station Superintendent, State Transport Officer, Along

Education

West Siang district have achieved expected result in the field of educational development but the aim and national dream of cent percent literacy is still at a distance. Over a period of last ten years the district has shown tremendous educational development. With the addition of modern education facilities the district is expected to impart modern education in the field of computer and information Technology sector. The institution of different grades and levels in the district, are shown in the table below :

Sl. No.	Type of Institution	No. of Institution	Nature of Institution	
			Govt	Private
1	Degree College	1	1	-
2	Higher Secondary	8	7	1
3	Secondary	16	14	2
4	Middle	52	46	6
5	Primary/I.V.	170	163	7
6	Community School	29	29	-

As per the SSA survey the total estimated population of 6-14 years age group children are enrolled in the school are 26253.

By and large all the institutions in the district are run by the Govt. There are few schools run by the NGOs and Private bodies.

With the launching of Sarva Shiksha Abhiyan in the district, it is hoped to cover the entire villages and habitation with primary education and elementary education i.e. up to class VIII by 2010 and thus achieve the National goal of Universalization of elementary education for all by 2010

The parent too seems to be fully aware and enthusiastic in sending their children to the schools. The govt is committed to extend primary education almost in every village. Effort is made to extend Middle, Secondary and Higher Secondary Education at the nearest walking distance to the learners.

The Adult Education Department has an active plan to eradicate illiteracy from the district. Government has already approved 1400 Adult Education Centres under Total Literacy Campaign and 1400 post Literacy Program Centre to be launched in the near future. Still there are serious problems like shortage of teachers, proper school building, teachers quarters, furniture, teaching aids, sport items, lack of

communication in most of schools with the district head quarters located in the interior villages.

Source : Dy. Director School Education, West Siang Dist. Along.

Medical

The District Health Institutions provide preventive, primitive and curative Health care activities to all the public in general. All the National & International health programmes have been implemented accordingly through the various health institutions of the district.

Upgradation of Health Institutions and high altitude special DAI Centres and Medical schemes have been implemented successfully.

The population of Urban areas and adjoining rural areas are conscious of health and its care. Expansion of Health Services are gradually being made every year by opening of Sub-Centre/Health Centres etc.

The Health department has successfully implemented Pulse Polio Immunization programme, Anti Malaria Programme, Leprosy Eradication programme, TB Control Programmes, Awareness campaign for prevention of AIDS etc. with public participation.

Infrastructure facilities are available in the District Hospital & CHC's in the district. The District Hospital is fully equipped with specialist Doctors & equipments.

Arrangement of refrigeration and preservation of medicines (requiring cold chain) have been taken in the District Hospital, CHC, PHC and also Sub-Centres where electrification is available.

The Health department is providing School Health Care Programme to all Schools of this district and organized Medical Camps in far-flung rural areas.

Extension of Health Service through various network for the period from 1991 to 2000 is Shown below :

Sl. No.	Name of Health Services	Nos.
1.	Hospital (District)	1
2.	Dispensaries	-
3.	Health Units	2
4.	Health Centre	-
5.	Family Welfare Centre	18
6.	Mobile Med Unit	-
7.	Mobile Med Vigilance Unit	-

Sl. No.	Name of Health Services	Nos.
8.	Community Health Centre	5
9.	Primary Health Centre	7
10.	Sub-Centre	33
11.	Homoeopathy Dispenser	3
12.	HDS (Leprosy)	1
13.	Dist. TB. Control Society	1
14.	Dist. Blindness Control Society	1

Source : District Medical Officer, West Siang District, Along.

Agriculture

West Siang District is a thinly populated district. A very high proportion of working population is engaged in Agriculture, which contributed a very large share in the district economy.

In West Siang district, more than 80% of the population reside in the rural areas and their life style mainly depends upon Agriculture which is the vital source of their livelihood. So, Agriculture plays a predominant role to improve the economy of the people.

The Northern parts of the district viz. Monigong, Toto and Mechukha area fall under temperate zone which experience snowfall during winter and the temperature come down to 0° C.

But the lower parts of the district experience hot, humid climate with heavy rainfall during summer and monsoon prevails there.

The district is experienced with the range of heavy rainfall. The rainfall starts from premonsoon i.e. from 1st March to 31st May, Monsoon from 1st June to 30th September, Post-monsoon from 1st October to 31st December and Winter from 1st January to 28th February. Nearly 70% of annual rainfall are received within Monsoon season i.e. from June to September. The average rainfall at Along station is approx. 2500 mm.

Area : The total Geographical area of this district is 8325 Sq. Km., out of which following are the classification as earmarked in the State Reports on Agricultural Census of Arunachal Pradesh. The details of land use pattern is as follows :

Sl. No.	Category	1991 – 2000
1.	Net area sown	26,777
2.	Area under current fallow	727
3.	Fallow land other than current fallow	5,711

Sl. No.	Category	1991 – 2000
4.	Other Uncultivated land (excluding fallow land)	4,597
5.	Culturable waste land	2,237
6.	Land lot available for cultivation	2,360
Total operated area		42,409

Cultivation practices : There are two types of cultivation practiced in the district viz.

- 1) Settled Cultivation and
- 2) Jhum or Shifting Cultivation.
 - a. Settled Cultivation : In the settled cultivation, the land are prepared either by hoe or by plough bullock (foot hill are only). Both broadcasting and transplanting methods are used. Cultivators depends mainly on rainfall. Paddy, Maize, Wheat, Pulses, Vegetables and oil seeds are the main crops grown in the district.
 - b. Jhum Cultivation : The Jhuming or shifting cultivation is a traditional type of cultivation which occupies the central position and majority of the people in the district are engaged in this cultivation. Cultivator use to cultivate at least one plot of jhum each year and devotes all the energy for the same. The crops like Paddy, Maize Millet, local pulses, Kachuyam, Topioca, Chilly, Ginger, Turmeric and different vegetables are grown in the jhum field. The practice of jhum cultivation is very popular among the farmers. Untill and unless some arrangement are not made for land development to divert the people from jhuming to settled cultivation, this practice will continue to prevail. Jhuming is not only uneconomical but also harmful for the economy of the district as the thousands of hecters of forest land are destroyed every year for this purpose.

The various steps have been undertaken to improve the jhum practices such as inducing bench terraces in the lower degree of slope and pegging horizontally the half burn log which were cult which cleaning the jungles keeping the upper surface of the soil undisturbed.

In this way the run off the rain water is blocked which carry the thin film of highly rich clay.

Moreover to protect the soil erosion on the steep slope various horticultural crops and spices are also being grown. The canopy of those plants forbids the rain water from splash erosion, thus the original condition of the upper surface of the soil is well maintained.

Evaluation after implementation of various Schemes.

The Agriculture Department provides various kinds of agricultural inputs like HYV/Improved seed, chemical fertilizer, plant protection chemicals, Agricultural tools and implements, different types of machines like power tiller, Tractor, Rice Huller, sprayer machine etc. on subsidy basis alongwith proper guidance through its Extension machineries at the headquarters and in the fields. Earlier the farmers were not using improved inputs and thus they were away from modern technique of cultivation. But due to efforts of the Agriculture department, cultivators are now aware of the modern technique of farming and their response is also positive.

The statistical data on area and production of main cereal crops in West Siang District during last decade is given below :

Sl. No.	Year	Area under cereals crops (in Hect.)	Production under cereal Rice, Maize, Millets Wheat (in MT.)	Remarks
1.	1991 – 92	23836	27969	
2.	1992 – 93	23912	28204	
3.	1993 – 94	23964	28496	
4.	1994 – 95	34078	16178	Production
5.	1995 – 96	24125	28955	is less due to
6.	1996 – 97	24928	34318	drought in the
7.	1997 – 98	24125	28855	year 1994-95
8.	1998 – 99	24945	22580	
9.	1999 – 2K	25212	27996	
10.	2000 – 01	25212	28246	

Source : District Agriculture Officer, West Siang District, Along.

Horticulture

West Siang District offers a favourable set of agro-climatic condition for cultivation of various types of Horticulture crops. The agro-climatic condition in

the undulating terrain provides immense scope for growing a wide variety of tropical, sub-tropical, temperate fruits, vegetables, spices and other economical crops like medicinal, aromatic plants, mushroom, green house and ornamental flowers etc.

Govt. is assisting the farmers by providing input free of cost like fencing materials. Planting materials, fertilizers, plant protection chemicals and technical guidance to the farmers. In order to produce sufficient planting materials the Department of Horticulture has opened one progeny orchard cum nursery for spices development. For speedy coverage of the area under fruit plantation and control of shifting cultivation 1,500 hac. have been covered under different schemes. The Government have also provided marketing facilities of the product with departmental Truck for lifting the produce to the terminal places of the other Districts and State. For domestic consumption of the product the Govt. have opened one fruit processing unit at Along.

Name of schemes implemented during the year 1991 to 2001 under the establishment of District Horticulture Officer, West Siang District is stated below :

Sl. No.	Name of Schemes
1.	Area Expansion <ol style="list-style-type: none"> a. Control of shifting cultivation. b. Peoples Horticultural garden c. P.H.G. d. N.H.B. e. Water shad management.
2.	Horticulture tools.
3.	Rejuvenation of old orchard.
4.	P.P. Chemicals
5.	Horticulture mobile unit.
6.	Demonstration of fruit preservation unit.
7.	Horticulture training and education.
8.	Mushroom demonstration unit.
9.	Floriculture unit.
10.	Technology Mission.
11.	Plastic culture i.r <ol style="list-style-type: none"> 1) Drip irrigation 2) Green house.
12.	Horticulture fair and exhibition
13.	Integrated development of spices programme.
14.	Integrated development of tropical and arid zone.
15.	Citronella Distillation plant.
16.	Drip irrigation.

Sl. No.	Crops Taken
1.	Orange
2.	Banana
3.	Walnut
4.	Apple
5.	Litchi
6.	Guava
7.	Pine apple
8.	Plum
9.	Tree spice

Sl. No.	Name of crops	Area in Hac. 2000 – 2001	Production 2000 – 2001
1.	Orange	1671.4	10926.9
2.	Pine apple	662.3	4956.2
3.	Banana	316.0	4305.6
4.	Pears	64.0	1268.0
5.	Guava	55.0	687.0
6.	Lemon	19.5	304.8
7.	Litchi	48.0	58.5
8.	Apple	28.7	36.7
9.	Plum	16.6	271.4
10.	Walnut	5.4	Nil

Spices

1.	Black pepper	20.0	Nil
2.	Large cardamon	164.0	Nil

Source : District Horticultural Officer, West Siang District, Along.

Forestry

The Forest of Arunachal Pradesh is situated between 260 280 and 290 300 North latitude and 900 300 and 970 310 East Longitude is gifted with rich diversity of floras and faunas. Out of the total geographical area of the State is 83743 sq. km., 51,540 sq. km. is under forest comprising 61.54% of the total geographical area. Of this 12,376 km. is under Reserve Forest *15%), 147 km² under unclassified Forest and the balance 38,766 km² is under unclassified State Forest.

Out of the total Geographical area of 12,006 Sq. Km., the Forest area under Along Forest Division is 10,487 sq. km. constituting 87.34% of total geographical area of the district. Of this 238.28 sq. km. is under Reserve Forest and 10,248 sq. km. under unclassified State Forest.

The territorial jurisdiction of the division falls in the central region of Arunachal Pradesh bounded by Tibet in the North, Assam in the South, East Siang

District in the East and lower and Upper Subansiri district in the West. The geography of the Division is mainly mountainous interpreted by gentle slope and numerous low lying valley gradually margin with the plains of Assam.

Area under different forestry use in the division

Name of RF (Reserve Forest)	Area in Hac.
Lakabali RF (Reserve Forest)	4,581.20
Libor Hill RF(Reserve Forest)	800.00
Dipa RF (Reserve Forest)	7,770.20
Bahadur Hill RF (Reserve Forest)	160.00
Echi RF (Reserve Forest)	4,000.00
Mechuka RF (Reserve Forest)	160.00
Mange RF (Reserve Forest)	4,000.00
Maru-Jaru RF (Reserve Forest)	2,530.00
Jorji-Rijo Takke RF (Reserve Forest)	990.00

Total 24,991.00

Name of PRF (Proposed Reserve Forest)	Area in Hac.
Simon	9,200.00
Jaidhol	30,000.00
Basar	2,500.00
Sirutali	1,200.00
Micro Hydel (Mechuka)	7,650.00
Micro Hydel (Along)	2,700.00
Micro Hydel (Basar)	600.00

Total 53,850.00

USF	Nil
ARF	Nil
1. Botu PARF	300 Hac.
2. Sirutali PARF	200 Hac.

Total 500 Hac.

The forest of West Siang District is gifted with various flora and faunas. A number of forest based industries such as paper and pulp. Saw-Cum-Veneer Mills, Plywood tanning, wood seasoning and preservative plants, sport and fishing tools, Basket and Mat making furniture etc. have come up during the decade. At present there are six mills and a few furniture houses in the division.

In Arunachal Pradesh there are 17 Saw-cum-Veneer Mills, 13 Plywood Mills, 67 Saw Mills and two Match Splints Industry, out of which six Saw Mills are under the Division. They are M/s karmi

Lakabali M/s Yojum & Lurkar Saw Mills Lakabali, M/s Taggu & Taipodis Saw Mills Lakabali, M/s Dali Saw Mills padding and M/s koor Au Saw Mills Basar.

Economic and Commercial Importance

Year	Timber	Revenue	MFP
1991 – 92	31,13.4063 M3	60,95,383/-	4,41,702/-
1992 – 93	10,568.7415"	53,93,376/-	42,89,372/-
1993 – 94	13,609.4184"	60,70,275/-	3,50,761/-
1994 – 95	9,800.1158"	32,22,061/-	6,82,993/-
1995 – 96	10,338.5095"	78,55,245/-	12,52,213/-
1996 – 97	6,770.7514"	60,81,847/-	11,70,315/-
1997 – 98	3,409.4022"	53,07,224/-	5,94,139/-
1998 – 99	1,489.2903"	44,00,457/-	2,69,803/-
1999 – 00	1,725.2979"	43,00,406/-	19,70,155/-
2000 – 01	767.4795"	3,72,100/-	7,52,290/-
71592.4128M3		4,90,98,374/-	1,17,73,743/-

Source : Divisional Forest Officer Along Forest Division, Along

Co-operative Movement

During the last decade (1991-2000) the services of Cooperative Societies in various sectors earned a good reputation in terms of socio-economic development of the district.

There are as many as 35 Cooperative Societies are functioning with the active cooperation of the people inhabiting the district. The activities undertaken by the Societies in the various fields are mentioned below :

Sl. No.	Name of Societies	Numbers
1.	Consumer Cooperatives	12
2.	Credit Cooperative Societies	4
3.	Multipurpose Cooperative Societies	5
4.	Industrial Cooperative Societies	7
5.	School/College Cooperative Societies	2
6.	Dairy Cooperative Societies	1
7.	Fishery Cooperative Societies	1
8.	Service Cooperative Societies	1
9.	Transport Cooperative Societies	1
10.	Education & Training Coop. Societies	1
Total :		35

Besides, the Apex Bank has been extending its services by establishing three Branches in the District.

Under credit sector, three LAMPs (Large Sized Agricultural Multipurpose Cooperative Societies) have

also been playing a vital role in the upliftment of agricultural produces by way of providing short/medium term loans to the poor farmers.

The under developed surface communication, the hazardous hilly terrain are the main hinderance for rapid development of Cooperative Movement in the district.

Source : Assistant Registrar, Cooperative Societies, West Siang District, Along.

Veterinary and Animal Husbandry

The veterinary aid centres and veterinary Dispensaries which are functioning in the district are mentioned below with their locations.

A. Veterinary Aid Centres with location

1.	Pakam	11.	Hime
2.	Bagra	12.	Sibe
3.	Kamba	13.	Darkang
4.	Nikte	14.	Daring
5.	Pobdi	15.	Kambang
6.	Monigong	16.	Bali
7.	Payum	17.	Kombo
8.	Pading	18.	Jomoh
9.	Eshimoku	19.	Sago
10.	Pale		

B. Veterinary Dispensary with locations

1.	Along	7.	Tato
2.	Basar	8.	Mechukha
3.	Tirbin	9.	Likabali
4.	Liromoba	10.	Gensi
5.	Yomcha	11.	Rumgong
6.	Kaying	12.	Daring

Treatment Castration and vaccination to cattle, Mithun, Pig, Goat and Birds done during the year 2000-2001 as per performance report enclosed.

The annual performance report in respect of vety. Aid centre of West Siang District for the year 2000-2001

Sl. No.	Name of centre	Total treatment	Total castration	Total Vaccination
1.	VAC Pakam	780	50	400
2.	VAC Esimoku	596	70	100
3.	VAC Darak	570	30	200
4.	VAC Kombo	640	65	200
5.	VAC Pobdi	1050	55	-
6.	VAC Bagra	560	40	-

Sl. No.	Name of centre	Total treatment	Total castration	Total Vaccination
7.	VAC Kamba	680	80	100
8.	VAC Nikte	720	95	-
9.	VAC Payum	690	65	-
10.	VAC Pading	650	55	150
11.	VAC Bali	568	75	100
12.	VAC Hime	690	73	-
13.	VAC Pale	720	64	-
14.	VAC Sibe	680	78	-
15.	VAC Monigong	680	96	-
16.	VAC Sago	525	98	-

The annual performance report in respect of veterinary Disp of West Siang district for the year 2000-01

Sl. No.	Name of centre	Total treatment	Total castration	Total Vaccination
1.	Vety. Dispy., Along	6328	200	4000
2.	Vety. Dispy., Basar	3420	175	3200
3.	Vety. Dispy., Likabali	4225	325	3225
4.	Vety. Dispy., Tirbin	294	175	NIL
5.	Vety. Dispy., Kaying	3150	183	2080
6.	Vety. Dispy., Gensi	2200	185	NIL
7.	Vety. Dispy., Rumgong	2728	166	1500
8.	Vety. Dispy., Mechuka	2625	98	991
9.	Vety. Dispy., Yomcha	1200	180	NIL
10.	Vety. Dispy, Tato	825	75	NIL
11.	Vety. Dispy., Liromoba	600	112	300
12.	Vety. Dispy., Daring	520	85	NIL

Source : District Animal Husbandry and Veterinary Officer, West Siang District, Along.

Public health

Main function of the P.H.E. Division is to provide water supply to the rural and urban areas. Apart from that some departmental buildings both residential and nonresidential are also constructed.

Since the inception of this division 67 under MNP and 129 under ARD were completed up to Dec'2000.

Due to remoteness of the area and non availability of transport facilities the works as per programme could not be achieved. Fund constraint is also another factor for not achieving target. Now this division has proposed to improve water supply of Along township by providing water treatment plant.

There is also a proposal in the year 2000 to start sector reform pilot project of work under BGNDWN.

Now this project are under implementation & some schemes were completed. The basic principle of the scheme is to provide water supply to the villages and to make aware of the villagers about safe drinking water supply. On completion of this schemes, 10% of the cost which is contributed by the villagers, are permanently handed over to village authority for their control and maintenance.

Source : Executive Engineer, P.H.E. Division, Along.

Electricity and Power

Power is considered as one of the most important infrastructure for economic development, but hydro electric potential of the state has largely remained un-tapped.

There are four Micro-Hydel Project in the district, namely i. Along Micro Hydel Project with installed capacity or 400 K.W. ii., Jgo-ichi Micro Hydel Project at Dali with installed capacity of 400 K.W. iii. Pagi Micro Hydel Project with installed capacity of 100 K.W. and iv. Mechuka Micro Hydel with installed capacity of 100 K.W. Power is also received from Jengging Hydel Project of Upper Siang district.

The total installed capacity of electricity in the district 4.28 M.W. of which Micro Hydel accounts for 100 M.W. and rest 3.28 M.W is generated from D.G. Sets. Along township and other 158 villages of the district have so far been electrified, Electrification through solar energy has been introduced in some of the villages of the district.

Hydro Power project taken up by in West Siang District

1. Middle Siang Project

Project site is located about 55 Km. from Along town which will utilize the water of river siyom. The installed capacity of this project is expected to be 700 MW approximately. Investigation of this work was taken up during March, 2000 and major part of fieldwork stands completed. Latest survey and other investigation techniques are being used for speedy completion of work. Various investigation activities taken up at site and status thereof is as under :

Middle Siang H.E. Project

River	:	Siyom
District	:	West Siang
Dam Site	:	Mega Village

Dam	:	Rockfill Dam
Capacity	:	173 MW.
Energy Generation	:	1874 GWH.
Target date of D.P.R.	:	December, 2002 (20002)

2. Kambang Hydro Electric Project (3 x 2 MW)

Kambang Hydro Electric Project is located near village Kamba and project site is located about 25 KM from Along. Main components of project are as under :

River	:	Siyom
River	:	Siru
District	:	West Siang
River Division	:	Trench Type Weir
Capacity Energy Generation	:	2 x 3 MW
a) 100% load factor	:	4404 MU
b) 60% load factor	:	26.42 MU
Total cost (Net)		
a) Without Subsidy & IDC	:	45,09 Crores
b) With Subsidy & Excluding:		23,09 Crores
IDC Completion Time		The construction of project has been Taken up and the same is executed to be commissioned within two years.

Source : Executive Engineer, Electricity, West Siang District, Along.

Post and Telegraph

There are 4 Sub-post Offices and 23 Extra Departmental Branch post offices in the district, out of which Along sub-post office is having telegraphic facility. Govt messages are also sent through W.T. nets of Arunachal Pradesh Police Department.

There are Telephone Exchanges, at Along, Basar, Likabali and Mechukha. Moreover Along, Likabali, Basar and Mechukha Telephone Exchange are having STD facilities.

Source : Superintendent of Post Office, Along.

Cultural

To preserve the cultural heritage of the local people, District Research Office has been established at Along. The Department is putting effort to preserve the culture in two ways i.e. by studying the culture and also preserving materials/articles. So far, monographs, publications on the Gallong, the Minyongs, the

Boris and the Pailibos have been published by Research Department.

In total 662 specimens are preserved by chemical treatment in the district museum Along. Educational service is also provided to the children in the district Museum.

In total there are 31,098 books in the District and Sub-Divisional libraries.

Source : District Research Officer, West Siang District, Along.

Rural Works

This Rural Works Division, RWD, Along has started functioning w.e.f. 19.05.99. The main function of RWD is to construct Rural Link Road, Soil Conservation, Community Hall etc. Apart from these, this Division executes construction works like construction of buildings (Residential and Non-Residential), Foot path etc.

Since the inception of this Division the following works were completed upto Dec'2000.

1.	Rural Link Road (Completed)	-	41 Nos. 71.57 Km.
2.	Soil Conservation.	-	32 Nos. 1115.00 Hct.

This Division has completed formation cutting for so many roads. Now it is proposed to complete all these road to make all weather road.

Source : Executive Engineer, Rural Works Division, Along.

Fishery

Scope of development of fishery industries and its present stage

The fish culture activities in West Siang District has taken a new shape under departmental patronage and assistance. It has assumed a new significance from the point of view of being a high protein food. Fish forms an important food item to the people of this district. Besides, fish has been found very much associated with the ceremonial rites. West Siang District is blessed with the Pisciculture potential having estimated fishery resources 270 hac. in culture fishery and 150 km. in capture fishery. Out of which 38.98 hac. have been brought under scientific culture.

Organisation

The department is headed by superintendent of Fisheries supported by two Fishery Officers, two

Extension Officers, six Fishery Demonstrators one project Operator, and other ministerial staff.

There are two Government Farm/Lakes functioning in the district.

1. Along Fishery Lake : It has started functioning in 1977 with total area 0.9 hac. having 6 ponds covering a total water of 0.4 hac.
2. Fish seed multiplication centre, Kambo was established in 1975. It has a total area of 0.75 hac. having 8 ponds. The total nursery area is 0.02 hac.

Rural Aquiculture

For small scale pisciculture activities under department patronage, 38.96 hac have been developed under the scheme.

The details are as follows :

1. Fish farm under normal Scheme	34 Nos.
2. Domestic fish pond under normal scheme	314 Nos.
3. Domestic fish pond under IRDP scheme	312 Nos.

Average production from the above ponds is 150 kg./per hac./per year.

Paddy cum – Fish culture

There are vast area of permanent rice cultivation field. Paddy-cum-Fish culture scheme mainly implemented in the lower and upper belts of the district. Till now 90 hac. have been covered under the scheme upto 90-91.

Integrated fish farming

Under the scheme duck has been supplied to the interested individual farmers after proper survey. In the district, a sporadic beginning in respect of integrated fish farming in the private sector has been made with the effort of the department. Till now 130 nos. beneficiaries have been benefited by the scheme.

Fishery survey Statistics & Research

Since survey and research operation is one of the most important aspects of proper planning and development of fisheries adequate stress has been given in the scheme for field activities. Till now 10 nos. of survey research have been completed from 1980-81 under the schemes such as construction of integrated fish farming project at Kamki, reversion survey, collection of local indigenous species from river and introduced them in the local pond/Farm.

Fishery extension programme

Till now 170 number beneficiaries have been trained under extension programme. Training camp has been organized in different village of the district. The training camp imparted basic knowledge of fish farming. Practical training was also given to them alongwith theory. Short tours were also arranged to neighbouring states together with the latest knowledge of aquaculture activities in the developed state

Under capture fishery

West Siang District have immense fishery potential with 4 sub-tributaries of river Siyum. The local people catch the fish from the river through various devices, specially with bamboo traps of different design. The present annual production of fish from river is around 140 – 150 tones per year.

At present there are only two small scale Government Fish Farm/Lake in West Siang District. Necessity of some more fish farm/fish seed farm have been felt to cover a very large area of the district. There are some swampy area having potentialities of converting in to belts in the village to boost up fish production.

Source : District Fishery Development Officer, West Siang District, Along.

(v) Census Concepts

Building

A “Building” is generally a single structure on the ground. Sometimes it is made up of more than one Component Units, which are used or likely to be used as dwellings (residence) or establishment such as shops, business houses, offices, factories, workshops, worksheds, schools, places of entertainment, places of worship, godowns, stores, etc. It is also possible that building which have Component Units may be used for contribution of purposes such as shop-cum-residence, workshop-cum-residence, office-cum-residence, etc.

Permanent houses

Houses in which both wall and roof are made of permanent materials. Materials of wall can be burnt bricks, GI/metal/Asbestos sheets, stone with lime or cement or cement concrete. Roof may be made of tiles, slate, shingle, corrugated/galvanized iron or zinc/ other metal or asbestos sheets, bricks, lime and stone, stone, RBC/RCC or concrete.

Semi-permanent houses

Houses in which either wall or roof is made of permanent materials and the other is made of temporary materials.

Temporary houses

Houses in which both wall and roof are made of materials which have to be replaced frequently. Wall may be made of grass, thatch, leaves, reeds, bamboo, mud, plastic/polythene, un-burnt bricks or wood. Roof may be made from grass, leaves, bamboo, thatch, mud, un-burnt bricks or wood.

Room

A room should have four walls with a doorway and a roof over head and should be wide and long enough for a person to sleep in, i.e., it should have a length of not less than 2 metres and breadth of at least 1½ metres and 2 metres in height. An enclosure which is used in common for sleeping, sitting, dining, storing and cooking etc., should be regarded as a room. An unenclosed verandah, kitchen, store, garage, cattle-shed and latrine and rooms in which a household industry such as a handloom is located, which are not normally used for living or sleeping are excluded from the definition of a living room for the purpose of this question.

One is likely to come across conical shaped hut or tent in which human beings reside. In such improvised accommodation, there will be no four walls to a room and therefore, the above definition would not strictly apply to such types of accommodation. In such cases, the tent or conical hut etc., have been construed to be a room.

In certain parts of the country, particularly in rural areas, the pattern of housing may present some problems. For example, a household may be in occupation of several huts put to different uses such as main residence, sitting room, store and even for sleeping at night. By strict application of the definition each one will be reckoned as a census house, but this does not reflect the real situation. While huts used as sleeping rooms beyond the main residence, should be counted as rooms rather than separate census houses.

If a garage is used by a servant and he lives in it as a separate household, it should be reckoned as a room available to the servant's household. If the servant is considered as a member of the household then the garage room should be reckoned as an additional room of the household.

Census house

A Census House is a building or a part of a building used or recognised as a separate unit because of having a separate main entrance from the road or common courtyard or staircase, etc. It may be occupied or vacant. It may be used for a residential or non-residential purpose or both.

Village

The basic unit for rural area is the revenue village which has definite surveyed boundaries. The revenue village may comprise of one or more hamlets but the entire village is treated as one unit for presentation of data. In unsurveyed areas, like villages within forest areas, each habitation area with locally recognised boundaries is treated as one village.

Town/Urban areas

The following areas are treated as towns/urban area.

- a) All places with a municipality, municipal corporation, cantonment board or notified town area committee, etc.
- b) All other places which satisfy or are expected to satisfy the following criteria simultaneously
 - i) A minimum population of 5,000 ;
 - ii) At least 75 per cent of the male working population engaged in non-agricultural pursuits ; and
 - iii) A density of population of at least 400 per square kilometre (1,000 per square mile).

City

Towns with population of 1,00,000 and above are called cities.

Urban Agglomeration

An Urban Agglomeration is a continuous urban spread constituting a town and its adjoining urban outgrowths (OGs) or two or more physically contiguous towns together and any adjoining urban outgrowths of such towns. In some cases railway colonies, university campuses, port areas, etc., may come up near a city or statutory town outside its statutory limits but within the revenue limits of the village or villages contiguous to the town or city. Each such individual area by itself may not satisfy the minimum population limit to qualify it to be treated as an independent urban unit may deserve to be clubbed with the town as a continuous urban spread.

For the purpose of delineation of Urban Agglomerations during Census of India 201, following criteria are taken as pre-requisites :

- (a) The core town or at least one of the constituents towns of an urban agglomeration should necessarily be a statutory town : and
- (b) The total population of all the constituents (i.e., towns and outgrowths) of an Urban Agglomeration should not be less than 20,000 (as per the 1991 Census).

With these two basic criteria having been met, the following are the possible different situations in which Urban Agglomerations would be constituted :

- (i) a city or town with one or more contiguous outgrowths;
- (ii) two or more adjoining towns with their outgrowths ; and
- (iii) a city and one or more adjoining towns with their outgrowths all of which form a contiguous spread.

Household

A 'household' is usually a group of persons who normally live together and take their meals from a common kitchen unless the exigencies of work prevent any of them from doing so. A household may consist of related to each other, unrelated or both. Examples of unrelated household are boarding houses, messes, hostels, residential hotels, rescue homes, jails, ashrams, orphanages, etc. These are called 'Institutional Households'. There may be one member

household, two member households or multi member households. For census purposes each one of these types is regarded as a 'Household'

If a group of persons who are unrelated to each other live in a census house but do not have their meals from the common kitchen, they would be treated as a separate household. The important link in finding out whether it is a household or not is a common kitchen. In a few situations, it may become difficult to apply the definition of household strictly. For example, a person living alone in a census house, whether cooking or not cooking meals, will have to be treated as a household. Similarly, if husband and wife or a group of related persons are living together in a census house but not cooking their meals, will also constitute a normal household.

For this purpose of census there are three type of Households i.e., Normal Household, Institutional Household and the Houseless Household.

Institutional household

A group of unrelated persons who live in a institution and take their meals from a common kitchen is called an Institutional Household. Examples of Institutional Households are boarding houses, messes, hostels, hotels, rescue homes, jails, ashrams, orphanages, etc.

Houseless household

Households who do not live in buildings or census houses but live in the open on roadside, pavements, in hume pipes, under fly-overs and staircases, or in the open in places like worship, mandaps, railways platforms etc., are treated as Houseless households.

Scheduled Caste and Scheduled Tribe

Article 341 of the Constitution provides that the President may, with respect to any State or Union territory, specify the castes, races or tribes or parts of or groups within castes, races or tribes which shall for the purposes of the Constitution be deemed to be Scheduled Castes in relation to that State or Union territory. Article 342 similarly provides for specification of tribes or tribal communities or parts of or groups within tribes or tribal communities which are to be deemed for the purposes of the Constitution to be Scheduled Tribes in relation to the various States and Union territories. In pursuance of these provisions,

the list of Scheduled Castes and / or Scheduled Tribes are notified for each State and Union territory and are valid only within the jurisdiction of that State or Union territory and not outside.

It is important to mention here that under the Constitution (Scheduled Castes) Order, 1950, no person who professed a religion different from Hinduism was deemed to be a member of a Scheduled Caste in addition to every member of the Ramdasi, Kabirpanthi, Majhabi or Sikligar caste resident in Punjab or Patiala and East Punjab States Union were in relation to that State whether they professed the Hindu or the Sikh religion. Subsequently, in September 1956, by an amendment, the Presidential Order of 1950 and in all subsequent Presidential Orders relating to Scheduled Castes, the Hindu and the Sikh religions were placed on the same footing with regard to the specification of Scheduled Castes. Later on, as per the amendment made in the Constitution (Scheduled Castes) Order 1990, the Hindu, the Sikh and the Buddhist were placed on the same footing with regard to the recognition of the Scheduled Castes.

The lists containing the names of the Scheduled Castes and the Scheduled Tribes applicable for the Census of India 2001 in Arunachal Pradesh are given below :

Scheduled Castes

The castes which are scheduled in Assam under "The Scheduled Castes and Scheduled Tribes Lists (Modification) order, 1956", (part II of Scheduled I) are to be treated as Scheduled CASTES IN Arunachal Pradesh. The following are the Scheduled Castes in Assam which are also to be treated as Scheduled Castes in Arunachal Pradesh for 2001 census.

1. Bansphor
2. Bhuinmali or Mali
3. Brittial-Bania or Bania
4. Dhupi or Dhobi
5. Dugla or Dholi
6. Hira
7. Jalkeot
8. Jhalo, Malo or Jhalo-Malo

9. Kaibartta or Jaliya
10. Lalbegi
11. Mahara
12. Mehtar or Bhangi
13. Muchi or Rishi
14. Namasudra
15. Patni
16. Sutradhar

Scheduled Tribes

In the Presidential Order of 1956, mentioned above, it is said that all the tribes of the Agency are to be treated as Scheduled Tribes. At paragraph 2 of Part II of Schedule III of the order an illustrative list of the tribes of Arunachal Pradesh is provided. It has been mentioned that the Presidential Order is illustrative and not exhaustive with respect to the tribes of Arunachal Pradesh. The names of the following tribes were returned during 1971,1981,1991 and 2001 censuses.

1. Abor
2. Aka
3. Apatani
4. Dafla
5. Galong
6. Khampti
7. Khowa
8. Mishmi
9. Momba
10. Any Naga Tribe
11. Sherdukpen
12. Singpho

Language and Mother tongue

As per the census concept, each language is a group of mother tongues. The census questionnaire collects information on the mother tongue is defined as the language spoken in childhood by the person's mother of the person. If the mother died in infancy, the language mainly spoken in the person's home in childhood will be the mother tongue. In case of infants and deaf mutes, the language usually spoken by the mother is considered as mother tongue. It is not

necessary that the language spoken as mother tongue should have as script. The mother tongues returned by the respondents in census are classified and grouped under appropriate languages according to their linguistic characteristics.

Literate

A person age 7 years and above who can both read and write with understanding in any language is taken as literate. A person who can only read but cannot write is not a literate. It is not necessary that to be considered as literate, a person should have received any formal education or passed any minimum educational standard. Literacy could have been achieved through adult literacy classes or through any non-formal educational system. People who are blind but can read in Braille are treated as literates.

Literacy rate

Literacy rate of the population is defined as the percentage of literates in the age group seven years and above. For different age groups the percentage of literates in that age group gives the literacy rates.

Educational level

The highest level of education a person has completed.

Work

Work is defined as participation in any economically productive activity with or without compensation, wages or profit. Such participation may be physical and or mental in nature. Work involves not only actual work but also includes effective supervision and direction of work. It even includes part time help or unpaid work on farm, family enterprise or in any other economic activity. All persons engaged in "work" as defined above are workers. Persons who are engaged in cultivation or milk production even solely for domestic consumption are also treated as workers.

Reference period for determining a person as worker and non-worker is one year preceding the date of enumeration.

Main Worker

A person who has worked for major part of the reference period (i.e., six months or more during the last one year preceding the date of enumeration) in

any economically productive activity is termed as 'Main worker'.

Marginal Worker

A person who worked for less than six (6) months of the reference period (i.e., in the last one year preceding the date of enumeration) in any economic activity is termed as 'Marginal worker'.

Non worker

A person who has not worked at all in any economically productive activity during the reference period (i.e., in the last one year preceding the date of enumeration) is termed as 'Non worker'.

Cultivator

For purposes of the Census, a person is classified as Cultivator if he or she is engaged in cultivation on land owned or held from government or held from private persons or institutions for payment in money, kind or share. Cultivation includes effective supervision or direction in cultivation.

A person who has given out her/his land to another person or persons or institution(s) for cultivation for money or share of crop and who does not even supervise or direct the cultivation in exchange of land, is not treated as cultivator. Similarly, a person working on another person's land for wages in cash or kind or a combination of both (agricultural labourer) is not treated as cultivator.

Cultivation involves ploughing, sowing, harvesting and production of cereals cereal and millet crops such as wheat, paddy, jowar, bajra, ragi etc., and other crops such as sugarcane, tobacco, ground nuts, topioca etc., and pulses, raw jute and kindred fibre crop, cotton, cinchona and other medicinal plants, fruit growing, vegetable growing or keeping orchards or graves, etc.. Cultivation does not include the following plantation crops – tea, coffee, rubber, coconut and betel nuts (areca).

Agricultural Labourer

A person who works on another person's land for wages in money or kind or share is regarded as an agricultural labourer. She/he has no risk in the cultivation but merely works on another person's land for wages. An agricultural labourer has no right of lease or contract on land on which she/he works.

Household Industry worker

Household Industry is defined as an industry conducted by the head of the household herself/himself and or by the members of the household at home or within the village in rural areas and only within the precincts of the house where the household lives in urban areas. The larger proportion of workers in household industry should consist of members of the household including the head. The industry should not be run on the scale of a registered factory which would qualify or has to be registered under the Indian Factories Act and should be engaged in manufacturing, processing, servicing and repairs of goods.

It does not include professions such as a pleader, Doctor, Musicians, Dancer, Washerman, Astrologer, Dhobi, Barber etc. or merely trade or business, even if such professions, trade or services are run at home by members of the household.

Other Worker

A person who has been engaged in some economic activity during the reference period but not as a cultivator or agricultural labourer or in household industry is termed as a 'Other Workers (OW)'. The type of workers that come under this category of 'OW' include all government servants, municipal employees, teachers, factory workers, plantation workers, those engaged in trade, commerce, business, transport, banking, mining, construction, political or social work, priests, entertainment artist, etc. In effect, all those workers other than cultivators or agricultural labourers or household industry workers, are 'Other Workers'.

Work participation rate

Percentage of workers (main + marginal) to total population.

Population Density

Population density is the number of persons inhabited per square kilometre of the area.

Age

Age is measured in terms of completed number of years.

Sex ratio

Number of females per 1000 males in a population.

(vi) Non Census Concepts**Improved drinking water**

If the household had access to drinking water supplied from a tap, hand pump, tube well or well (protected or covered) situated within or outside the premises, it is considered as having access to improved drinking water.

It may be mentioned that such uniform definition may not be valid across all states.

System of sewerage

Generally, a sewerage system means a network of mains and branches of underground conduits for the conveyance of sewerage to the point of disposal. Sewers that carry only household and industrial wastage are called separate sewers; those that carry storm water from roofs, streets and other surfaces are known as storm water drains, while those carrying both sewage and storm water are called combined sewers. However, in some towns which are not provided with such underground sewerage system, it is served by open surface drain, box drain, sylik pattern drain, etc., in those towns.

Type of latrine and method of disposal of night soil

There are three prevalent systems of disposal of human wastes, viz. (i) underground sewerage, (ii) sanitary water flush latrines with individual disposal systems, like septic tank, leaching cess pool and collecting well and (iii) dry type of latrines with manual scavenging.

The system of underground sewerage provides for the street sewerage with which are connected the sanitary latrines constructed in the houses having water closets and fitted with flushing cistern (or hand flushing). Through this sewer the faecal matter is transported without the need for scavenging. This system generally exists in cities and big towns.

Where the street sewer does not exist these sanitary water flush latrines are connected to a local septic tank with a sub-soil dispersion system or a leaching pit. Here the liquid wastes from the water closet is disposed of locally in leaching pit, a septic tank with a soil dispersion system is constructed. This dispersion requires an optimum travel through the pores of the soil which renders the harmful liquid

bacterially innocuous by the slow process of filtration through the soil traversed.

Where the soil is impermeable, collecting wells are constructed and the sanitary water flush latrines are connected with them. These wells are cleaned at periodic intervals by a suitable device. The dry type of latrines are of service type latrine from where human excreta is removed by scavengers from house to house, in most cases carrying it on their heads or shoulders or in baskets with handle or wheel barrows. These are then collected in bullock carts or trucks or tractors and trolleys for being carried to the dumping grounds.

Fertility

In demography, the word fertility is used in relation to the actual production of children or occurrence of births specially live births. Fertility is a measure of rate at which population adds to itself by births and normally assessed by relating the number of births to a full or part of the population, such as number of married women or number of women of child bearing age. The definitions of the terminology used in computing different fertility rates are mentioned below:

Crude birth rate (CBR)

Ratio of the number of live births in a year to the mid year population, normally expressed per 1000 population.

$$CBR = \frac{\text{Number of live births during the year}}{\text{Mid -year Population}} \times 1000$$

Crude death rate (CDR)

Ratio of the number of live deaths in a year to the mid year population, normally expressed per 1000 population.

$$CDR = \frac{\text{Number of deaths during the year}}{\text{Mid -year Population}} \times 1000$$

Natural growth rate

Growth rate is obtained as the different between crude birth and crude death rate in the absence of migration.

Age specific fertility rate (ASFR)

Number of live births in a year to female population in any specified age group normally expressed per 1000 women.

$$ASFR = \frac{\text{Number of live births in a particular age-group}}{\text{Mid-year female population of the same age-group}} \times 1000$$

Age specific marital fertility rate (ASMFR)

Number of live births in a year to married female population in any specified age group normally expressed per 1000 women.

$$ASMFR = \frac{\text{Number of live births in a particular age-group}}{\text{Mid-year married female population of the same age-group}} \times 1000$$

General fertility rate (GFR)

Number of live births per 1000 women in the reproductive age-group (15-49) years in a given year.

$$GFR = \frac{\text{Number of live births in a year}}{\text{Mid-year female population of the age-group (15-49) years}} \times 1000$$

General marital fertility rate (GMFR)

Number of live births per 1000 married women in reproductive age-group (15-49) years in a given year.

$$GMFR = \frac{\text{Number of live births in a year}}{\text{Mid-year female population of the age-group (15-49) years}} \times 1000$$

Total Fertility rate (TFR)

It is obtained as the total of the age specific fertility rates (number of children born per woman of the particular age) for the entire reproductive age span. It provides the average number of children that will be born to a woman under the fertility levels indicated by the age specific fertility rates assuming that there is no mortality of woman till the completion of reproductive period.

$$TFR = \frac{45-49}{5 \times S \text{ ASFR}} \times 1000$$

Total marital Fertility rate (TMFR)

Average number of children that would be born to a married woman if she experiences the current fertility pattern throughout her reproductive span (15-

49) years assuming that there is no mortality of woman till the completion of reproductive period.

$$TMFR = \frac{5 \times \frac{45-49}{15-19} \text{ S ASMFR}}{1000}$$

Age specific mortality rate (ASMFR)

Number of deaths in a particular age and sex group per 1000 population of the same age group.

$$ASMR = \frac{\text{Number of deaths in a particular age-group}}{\text{Mid-year population of the same age-group}} \times 1000$$

q1

Probability of dying between birth and age 1. This can be used as approximate value of Infant Mortality Rate (IMR) which gives the ratio of number of deaths in a year of children aged less than one year to the number of births in that year.

q2

Probability of dying between birth and age 2.

q5

Probability of dying between birth and age 5. This indicator is also known as Under Five Mortality Rate (U5MR).

Infant mortality rate (IMR)

Ratio of the number of infant deaths (deaths of children below one year) in a year to the number of live births in that year.

$$IMR = \frac{\text{Number of infant deaths during the year}}{\text{Number of live births during the year}} \times 1000$$

Infant mortality rate comprises of two parts, viz., Neo-natal mortality rate and Post neo-natal mortality rate. The neo-natal mortality rate also comprises of two parts viz., early neo-natal mortality rate and late neo-natal mortality rate. These are defined as:

Neo-natal mortality rate (NMR)

Number of infant dying within the first month of life (28 days or under) in a year per 1000 live births of the same year.

$$NMR = \frac{\text{Number of infant deaths aged 28 days or under during the year}}{\text{Number of live births during the year}} \times 1000$$

Early Neo-natal mortality rate

$$= \frac{\text{Number of infant deaths of less than 7 days during the year}}{\text{Number of live births during the year}} \times 1000$$

Late Neo-natal mortality rate

$$= \frac{\text{Number of infant deaths of 7 days to less than 29 days during the year}}{\text{Number of live births during the year}} \times 1000$$

Post Late Neo-natal mortality rate (PNMR)

$$PNMR = \frac{\text{Number of deaths of 29 days to less than one year during the year}}{\text{Number of live births during the year}} \times 1000$$

Pre-natal mortality rate (PMR)

Number of still births plus deaths within 1st week of delivery per 1000 births in a year.

$$PMR = \frac{\text{Number of still births and infant deaths of less than 7 days during the year}}{\text{Number of live births and still births during the year}} \times 1000$$

Still birth rate (SBR)

$$SBR = \frac{\text{Number of still birth during the year}}{\text{Number of live births and still births during the year}} \times 1000$$

Maternal mortality rate(MMR)

Number of deaths of woman in the age group 15-49 while pregnant or within 42 days of termination of pregnancy from any related to pregnancy and child births in a given year.

$$MMR = \frac{\text{Number of maternal deaths to woman in the age group 15-49}}{\text{Number of live birth}} \times 1,00,000$$

Eligible couple (Couples per 1000 population)

Number of currently married females in the age group 15-44 years per 1000 persons of all ages.

Child woman ratio (0-4)

1. Number of children in the age group 0-4 years per 1000 woman in the age group 15-49 years.

Child woman ratio (5-9)

2. Number of children in the age group 5-9 years per 1000 woman in the age group 15-49 years.

Migration

Migration is the third component of population change, the other two being mortality and fertility.

A person is considered as a migrant by place of birth if the place in which he/she is enumerated during the census is other than his/her place of his/her birth.

Similarly a person is considered as migrant by place of last residence if the place in which he/she is enumerated during the census is other than his/her place of immediate last residence outside the village or town and not simply in another house or locality in the same village or town.

Certain aspects concerning temporary movement/migration of people has been explained below as these are important components concerning migration :

- (i) Migration of persons in search of job is high in the country. In many cases such migrants are only seasonal in nature. People migrate to other places for work in a particular season and come back again to their usual place residence after three or four months. All such workers are treated as migrants. Similarly, if a person moved to any other place for attending short term vocational or educational courses that lasted for only few months of a year, she/he too were considered as a migrant.
- (ii) Where a person had merely gone out to another place or had been shifting from one to another purely on tour, pilgrimage, visit to hospital for treatment or for temporary business purposes, such persons are not deemed to have had another residence different from the place where she/he or her/his family normally resides she/he is not considered as migrant.
- (iii) A woman temporarily moves into a hospital or to her parents or other relative's house

for delivery and if the hospital or the parents/relative's houses is in a place where the hospital or parents/relative's house is the place of last residence of the child but not the mother.

A new response category 'Moved after birth' was added in Census of India 2001 in the question on 'reasons for migration' to bring out additional migration patterns. Natural calamities or distress migration as a reason for migration for last residence migrants included in 1991 Census, is covered under category of 'Others'. The reason for migration has been determined as applicable at the time of migration and not in reference to any point of time after that. For example, if a person had moved from the place of her/his last residence for the purpose of the education and subsequently at some point of time got employment there only, the reason for migration would be 'education' and not 'work/employment'.

Internal and International migration

The migrational movements are of three types (i) Migration within the state itself with its components (a) Migration within the district of enumeration (intra district migration) (b) Migration from one district of state to another district of state (inter district migration), (ii) Migration from one state to another state of the country (inter-state migration), (iii) Migration from one country to another country. The first two streams together constitute internal migration, while the last type of movement is called international migration. This present name of the country, state or district and not the name by which they were known at the time of her/his birth or last residence were recorded.

Rural-Urban components of migration

Rural or Urban status in respect of migrants have been determined as applicable at the time of migration and not with reference to any point of time after that.

The flow of migrants consists of four streams viz., rural to rural, rural to urban, Urban to rural and urban to urban.

Civic status of urban units

Civic status of town/city is determined on the basis of Civic Administrative authority of the town e.g., Municipal Committee/Municipal Council, Municipality etc.

Size-class of UA/Town

Size-class of UA/Town is based on the population size of the UA/City/Town UAs/Towns with 1,00,000 and above population are classified as Class I UAs/Towns. These Class I UAs/Towns are now further sub classified in to seven sub classes namely M1 to M7 depending on the population size of UA/City/Town. These are M7 (5,000,000 and above); M6 (2,000,000 to 4,999,999); M5 (1,000,000 to 1,999,999); M4 (500,000 to 999,999); M3 (300,000 to 499,999); M2 (200,000 to 299,999) and M1 (100,000 to 199,999) towns with 50,000 to 99,999 population are classified as Class II towns, 20,000 to 49,000 population are Class III towns, population with 10,000 – 19,999 are Class IV towns, population with 5000 and 9999 are Class V and towns with less than 5000 population are Class VI towns.

Slum area

The Slum Areas (improvement and Clearance) Act, 1956 which was enacted by the Central Govt. defined slums as a) Areas where buildings are in any respect unfit for human habitation; or b) area by reasons of dilapidation, overcrowding, fault arrangement and design of such buildings, narrowness or family arrangement of streets, lack of ventilation, light or sanitation facilities, or any combination of these factors, are determined to safety, health or morals.

Mega city

The concept of 'Mega City' is a recent phenomenon in the Urban Sociology and is defined in term of metropolitan city in form of large size, problem of

management of civic amenities and capacity to absorb the relatively high growth of population. Indian Census in 1991 treated the population size of 5 million and above as the cut off point to identify a place as the mega city. Whereas, for the purpose of inclusion in Centrally Sponsored Scheme for Infrastructure Development in Mega Cities the Ministry of Urban Affairs and Employment, Department of Urban Development adopted the criteria of 4 million and above population as per 1991 Census for Mega Cities. In 2001 Census, cities with 10 millions and above population have been treated as Mega Cities.

(vii) 2001 Census finding — Population, its distribution

According to 2001 Census the total population of West Siang District is 1,03,918 with 54,349 males and 49,559 females constituting 9.46 percent of State population. Out of 20 (twenty) Circles, Along Circle (31,449) is the most populous while Pidi Circle (666) is the least populated. Other circles in order of their population size are Likabali Circle (6,272), Kamba Circle (5,739), Tirbin Circle (5,015), Bagra Circle (4,558), Mechuka Circle (4,446), Kaying Circle (4,084), Gensi Circle (3,944), Jomlomobuk Circle (3,910), Liromoba Circle (3,543), Monigong Circle (3,025), Kangku Circle (3,010), Rumgong Circle (2,777), Daring Circle (2,724), Yomcha Circle (2,225), Tato Circle (2,132), Payum Circle (1,469), Darak Circle (1,195).

Out of total 1,03,918 population of the district 82,806 (79.7%) are residing in the rural area and 21,112 (20.3%) are residing in urban area.

TABLE 1 : DECADEAL CHANGE IN POPULATION OF CIRCLES BY RESIDENCE, 1991-2001

Sl. No.	Circle	Population						Percentage decadal variation 1991-2001			Percentage urban population	
		1991			2001			Total	Rural	Urban	1991	2001
1	2	3	4	5	6	7	8	9	10	11	12	13
1	Mechuka Circle	3,287	3,287	0	4,446	4,446	0	35.3	35.3	0	0	0
2	Monigong Circle	3,357	3,357	0	3,025	3,025	0	-9.9	-9.9	0	0	0
3	Pidi Circle	-	-	-	666	666	0	-	-	-	-	0
4	Payum Circle	1,863	1,863	0	1,469	1,469	0	-21.1	-21.1	0	0	0
5	Tato Circle	1,684	1,684	0	2,132	2,132	0	26.6	26.6	0	0	0
6	Kaying Circle	3,550	3,550	0	4,084	4,084	0	15	15	0	0	0
7	Darak Circle	5,657	5,657	0	1,195	1,195	0	-78.9	-78.9	0	0	0
8	Kamba Circle	-	-	-	5,739	5,739	0	-	-	-	-	0
9	Rumgong Circle	6,070	6,070	0	2,777	2,777	0	-54.3	-54.3	0	0	0
10	Jomlo Mobuk Circle	-	-	-	3,910	3,910	0	-	-	-	-	0
11	Liromoba Circle	2,781	2,781	0	3,543	3,543	0	27.4	27.4	0	0	0
12	Yomcha Circle	1,815	1,815	0	2,225	2,225	0	22.6	22.6	0	0	0
13	Along Circle	30,335	17,096	13,239	31,449	14,416	17,033	3.7	-15.7	28.7	43.6	54.2
14	Tirbin Circle	4,686	4,686	0	5,015	5,015	0	7	7	0	0	0
15	Basar Circle	12,577	12,577	0	11,735	7,656	4,079	-6.7	-39.1	0	0	34.8
16	Daring Circle	-	-	-	2,724	2,724	0	-	-	-	-	0
17	Gensi Circle	3,244	3,244	0	3,944	3,944	0	21.6	21.6	0	0	0
18	Likabali Circle	9,030	9,030	0	6,272	6,272	0	-30.5	-30.5	0	0	0
19	Kangku Circle	-	-	-	3,010	3,010	0	-	-	-	-	0
20	Bagra Circle	-	-	-	4,558	4,558	0	-	-	-	-	0
District Total :		89,936	76,697	13,239	103,918	82,806	21,112	15.5	8	59.5	14.7	20.3

The table reveals the circle wise growth of the district in terms of population for last 10 years from 1991 -2001

The population of the district recorded in 2001 census stands to 103918 as against 89936 in 1991 census indicating a net addition to 13982 persons during the decade.

The decadal growth of the district works out to 15.5 Percent and is less as compared to state average

27.0 percent. Among the 20 circles the district Mechuka circle ranks 1st in the growth rate with 35.3 percent and last position goes to Darak where growth rate retarded to the extend of (-) 78.9 percent. It is also significant to note that population growth appeared retarded in as many as 6 circles. But the fact remains that new circles created after 1991 census carving out the areas from the original circles have reduced the population of original circles, However, average growth rate of the district is not affected anyway.

TABLE 2 : NUMBER AND PERCENTAGE OF INHABITED VILLAGES IN SPECIFIED POPULATION SIZE RANGES WITH THE RELATED POPULATION, 2001

Serial number	District / C.D. block	Total number of inhabited villages	Total rural population			Number and percentage of villages	Population less than 200	
			Persons	Males	Females		Males	Females
1	2	3	4	5	6	7	8	9
1	Mechuka	90	10,269	5,282	4,987	80 (88.9)	2,922	3,088
2	Kaying-Payum	51	11,292	5,783	5,509	32 (62.7)	1,635	1,533
3	Liromoba	50	6,963	3,683	3,280	44 (88.0)	2,011	1,888
4	Rumgong	24	6,687	3,452	3,235	10 (41.7)	648	623
5	Along	50	18,974	9,575	9,399	13 (26.0)	791	735
6	Basar	66	15,395	7,760	7,635	36 (54.5)	1,815	1,762
7	Gensi	67	13,226	6,854	6,372	50 (74.6)	2,583	2,467
Districts (Rural) Total:		398	82,806	42,389	40,417	265 (66.6)	12,405	12,096

TABLE 2 : NUMBER AND PERCENTAGE OF INHABITED VILLAGES IN SPECIFIED POPULATION SIZE RANGES WITH THE RELATED POPULATION, 2001

Serial number	District / C.D. block	Number and percentage of villages	Population 200-499		Number and percentage of villages	Population 500-999		Number and percentage of villages	Population 1000-1999	
			Males	Females		Males	Females		Males	Females
1	2	10	11	12	13	14	15	16	17	18
1	Mechuka	8 (8.9)	1,112	1,063	1 (1.1)	347	324	1 (1.1)	901	512
2	Kaying-Payum	15 (29.4)	2,308	2,332	3 (5.9)	1,032	931	1 (2.0)	808	713
3	Liromoba	4 (8.0)	606	512	1 (2.0)	501	391	1 (2.0)	565	489
4	Rumgong	10 (41.7)	1,577	1,424	4 (16.7)	1,227	1,188	0 (0.0)	0	0
5	Along	23 (46.0)	3,849	3,534	13 (26.0)	4,284	4,487	1 (2.0)	651	643
6	Basar	24 (36.4)	3,476	3,389	6 (9.1)	2,469	2,484	0 (0.0)	0	0
7	Gensi	13 (19.4)	1,803	1,625	1 (1.5)	326	292	3 (4.5)	2,142	1,988
Districts (Rural) Total : 97 (24.4)			14,731	13,879	29 (7.3)	10,186	10,097	7 (1.8)	5,067	4,345

Serial number	District / C.D. block	Number and percentage of villages	Population 2000-4999		Number and percentage of villages	Population 5000-9999		Number and percentage of villages	Population 10000 and above	
			Males	Females		Males	Females		Males	Females
1	2	19	20	21	22	23	24	25	26	27
1	Mechuka	0 (0.0)	0	0	0 (0.0)	0	0	0 (0.0)	0	0
2	Kaying-Payum	0 (0.0)	0	0	0 (0.0)	0	0	0 (0.0)	0	0
3	Liromoba	0 (0.0)	0	0	0 (0.0)	0	0	0 (0.0)	0	0
4	Rumgong	0 (0.0)	0	0	0 (0.0)	0	0	0 (0.0)	0	0
5	Along	0 (0.0)	0	0	0 (0.0)	0	0	0 (0.0)	0	0
6	Basar	0 (0.0)	0	0	0 (0.0)	0	0	0 (0.0)	0	0
7	Gensi	0 (0.0)	0	0	0 (0.0)	0	0	0 (0.0)	0	0
Districts (Rural) Total : 0 (0.0)			0	0	0 (0.0)	0	0	0 (0.0)	0	0

This table shows the population size ranges in the inhabited villages. The number and percentage of inhabited villages in specified population size ranges have been worked out at C.D. block level of the district. It can be seen from the table that majority of the villages (66.6 percent) come under lowest population size range of less than 200. It is further

observed that at the district level the number and percentage of inhabited villages have been declined considerably in the higher population size ranges and in fact there is no village beyond the population size range of 1000-1999. A C.D block level analysis also shows the similar trend.

TABLE 3 : NEW TOWNS, DENOTIFIED, DECLASSIFIED AND MERGED TOWNS IN 2001 CENSUS

Name of town	
1	
(a) New	
(i) Statutory town	
1	} NA
2	
3	
(ii) Census town	
1 Basar	
2	
3	
(b) Denotified	
(i) Statutory towns of 1991 census denotified and also did not satisfy the criteria to be treated as census towns	
1	} NA
2	
3	
(ii) Statutory towns of 1991 census denotified but identified as census towns based on demographic and economic criteria	
1	} NA
2	
3	
(iii) Census towns of 1991 census are notified as statutory town in 2001 census	
1	} NA
2	
3	
(c) Declassified	
1	} NA
2	
3	
(d) Wholly merged with other town(s)	
1	} NA
2	
3	

Declassified means the census towns of 1991 census which failed to satisfy the demographic and economic criteria.

The table gives an idea of new towns added in 2001 census and towns denotified/declassified after 1991 census. It can be seen from the table that one

new town have been created in 2001 census and no town has been declassified in the district after 1991 census.

TABLE 4 : DISTRIBUTION OF VILLAGES BY POPULATION DENSITY, 2001

Range of population density (per square kilometer)	Total number of villages in each population density range	Percentage of villages in each population density range	Population	Percentage distribution of population
1	2	3	4	5
0-10	398	100.0	82,806	100.0
11-20	0	0.0	0	0.0
21-50	0	0.0	0	0.0
51-100	0	0.0	0	0.0
101-200	0	0.0	0	0.0
201-300	0	0.0	0	0.0
301-500	0	0.0	0	0.0
501 +	0	0.0	0	0.0
Not known	0	0.0	0	0.0
District Total:	398	100.0	82,806	100.0

Population Density (Rural) of the district:

In Census the Density of population works out as population per Sq. Km. In the vast area of 83743 Sq. Km. of Arunachal Pradesh there are altogether 1097968 people accounted for 2001 Census. So, the density of population of the State is very low in comparison to national average. The density of India

0

comes around 324 during 2001 whereas density of Arunachal Pradesh is 13 only. The same is the case with West Siang District where density of population is 13 only. In the absence of cadastral survey the area figure below district level is not available and as such the village level density of population could not be worked out.

TABLE 5 : SEX RATIO OF STATE AND DISTRICT, 1901-2001

Census Year	State			District		
	Total	Rural	Urban	Total	Rural	Urban
1	2	3	4	5	6	7
1901						
1911						
1921						
1931						
1941						
1951						
1961	894	894	-	870	870	-
1971	861	881	457	850	916	372
1981	862	881	629	913	976	544
1991	859	880	728	873	916	654
2001	893	914	819	912	953	765

Note : Sex ratio has been defined here as the number of females per 1000 males.

It is observed from Table that the rural sex ratio always dominated the Urban sex ratio since the very inception of birth of census town in Arunachal Pradesh including this district. The table reveals the fact that almost all the time rural sex ratio shows upward trend. Though the urban sex ratio maintained similar upward trend but always much lower than its rural counterpart. In 2001 census sex ratio has been recorded 953 in rural and only 765 in urban.

TABLE 6 : SEX RATIO BY CIRCLES, 2001

Sl. No.	Name of Circle	Sex ratio		
		Total	Rural	Urban
1	2	3	4	5
1	Mechuka Circle	856	856	-
2	Monigong Circle	1,089	1,089	-
3	Pidi Circle	1,012	1,012	-
4	Payum Circle	933	933	-
5	Tato Circle	924	924	-
6	Kaying Circle	968	968	-
7	Darak Circle	924	924	-
8	Kamba Circle	947	947	-
9	Rumgong Circle	950	950	-
10	Jomlo Mobuk Circle	928	928	-
11	Liromoba Circle	878	878	-
12	Yomcha Circle	894	894	-
13	Along Circle	857	977	767
14	Tirbin Circle	985	985	-
15	Basar Circle	907	997	757
16	Daring Circle	947	947	-
17	Gensi Circle	933	933	-
18	Likabali Circle	929	929	-
19	Kangku Circle	927	927	-
20	Bagra Circle	997	997	-
	District Total:	912	953	765

This table 6 gives Sex ratio by Circles.

The Sex ratio has been reported higher (1089), in the Monigong Circle. Pidi Circle secured number II nd position in sex ratio with 1012.

The remaining circles have registered quite moderate Sex ratio.

It is interesting to note that in Monigong and Pidi circles where Sex ratio registered very high are happened to be located in very remote areas where

TABLE 7 : SEX RATIO BY CD BLOCKS, 2001

Serial number	Name of C D block	Sex ratio
1	2	3
1	Mechuka	944
2	Kaying-Payum	953
3	Liromoba	891
4	Rumgong	937
5	Along	982
6	Basar	984
7	Gensi	930
District (Rural) Total:		953

This table presents data on sex ratio by C.D. blocks. It can be seen from the table that the highest sex ratio (984) has been registered against Basar C.D. block among the 7 C.D. blocks of the district. The lowest (891) sex ratio has been reported against Liromoba C.D. block. The average rural sex ratio of the district is 953.

TABLE 8 : SEX RATIO OF RURAL POPULATION BY RANGES, 2001

Range of sex ratio for villages	Number of inhabited villages	Percentage of villages in each range	Population 2001	Percentage distribution of population
1	2	3	4	5
Less than 700	19	4.8	3,199	3.9
700-749	10	2.5	916	1.1
750-799	26	6.5	5,409	6.5
800-849	25	6.3	4,012	4.8
850-899	39	9.8	10,083	12.2
900-949	42	10.6	12,630	15.3
950-999	54	13.6	12,984	15.7
1000-1099	98	24.6	24,194	29.2
1100+	85	21.4	9,379	11.3
District Total:	398	100.0	82,806	100.0

Sex ratio (Rural) for District: 953

The table provides the distribution of Inhabited villages by different range of Sex ratio. It is observed that the concentration of villages is maximum in the range of 1000-1099. The percentage distribution of

foot marching is the only means to cover the area. These areas are yet come under road map of the country. There are three possible reasons of such high sex ratio in these inaccessible areas.

1) Generally elderly male members used to keep more than one wife and infact there is no other source of entertainment except sex.

2) A good section of male members developed the habit of consuming liquor (mostly local) heavily and consequently pre matured death occurred.

3) The female working force do not outmigrate for earning purpose due to remote location of these areas where development activities are yet to take off and consequently lack of employment opportunity.

TABLE 9 : SEX RATIO OF URBAN AGGLOMERATIONS / TOWNS, 2001

Serial number	Name of U.A. Town	Urban status of town	Sex ratio
1	2	3	4
1	Along	CT	767
2	Basar	CT	757
Sex ratio (Urban) for the district:			765

The Sex ratio of the two Towns of the district works out to 767 and 757 respectively. The Urban Sex ratio of the district is 765.

population is also highest (29.2 percent) in this range. The highest Sex ratio 1100+ has been recorded in 85 villages with percentage of 11.3 percent population.

TABLE 10 : SEX RATIO OF POPULATION IN THE AGE GROUP 0-6 FOR CIRCLES, 2001

Serial Number	Name of Circle	Total / Rural / Urban	Total population in 0-6 age group			Sex ratio for 0-6 age group
			Persons	Males	Females	
1	2	3	4	5	6	7
1	Mechuka Circle	Total	850	428	422	986
		Rural	850	428	422	986
		Urban	0	0	0	
2	Monigong Circle	Total	515	259	256	988
		Rural	515	259	256	988
		Urban	0	0	0	
3	Pidi Circle	Total	102	47	55	1,170
		Rural	102	47	55	1,170
		Urban	0	0	0	
4	Payum Circle	Total	235	131	104	794
		Rural	235	131	104	794
		Urban	0	0	0	
5	Tato Circle	Total	493	241	252	1,046
		Rural	493	241	252	1,046
		Urban	0	0	0	
6	Kaying Circle	Total	833	446	387	868
		Rural	833	446	387	868
		Urban	0	0	0	
7	Darak Circle	Total	186	95	91	958
		Rural	186	95	91	958
		Urban	0	0	0	
8	Kamba Circle	Total	999	495	504	1,018
		Rural	999	495	504	1,018
		Urban	0	0	0	
9	Rungong Circle	Total	516	277	239	863
		Rural	516	277	239	863
		Urban	0	0	0	
10	Jomlo Mobuk Circle	Total	836	445	391	879
		Rural	836	445	391	879
		Urban	0	0	0	
11	Liromoba Circle	Total	762	385	377	979
		Rural	762	385	377	979
		Urban	0	0	0	
12	Yomcha Circle	Total	493	256	237	926
		Rural	493	256	237	926
		Urban	0	0	0	

TABLE 10 : SEX RATIO OF POPULATION IN THE AGE GROUP 0-6 FOR CIRCLES, 2001

Serial Number	Name of Circle	Total / Rural / Urban	Total population in 0-6 age group			Sex ratio for 0-6 age group
			Persons	Males	Females	
1	2	3	4	5	6	7
13	Along Circle	Total	4,632	2,379	2,253	947
		Rural	2,008	1,032	976	946
		Urban	2,624	1,347	1,277	948
14	Tirbin Circle	Total	912	484	428	884
		Rural	912	484	428	884
		Urban	0	0	0	
15	Basar Circle	Total	1,815	909	906	997
		Rural	1,158	576	582	1,010
		Urban	657	333	324	973
16	Daring Circle	Total	432	223	209	937
		Rural	432	223	209	937
		Urban	0	0	0	
17	Gensi Circle	Total	799	403	396	983
		Rural	799	403	396	983
		Urban	0	0	0	
18	Likabali Circle	Total	1,094	558	536	961
		Rural	1,094	558	536	961
		Urban	0	0	0	
19	Kangku Circle	Total	670	347	323	931
		Rural	670	347	323	931
		Urban	0	0	0	
20	Bagra Circle	Total	627	323	304	941
		Rural	627	323	304	941
		Urban	0	0	0	
District Total:		Total	17,801	9,131	8,670	950
		Rural	14,520	7,451	7,069	949
		Urban	3,281	1,680	1,601	953

A Circle wise Sex ratio of population in the age group 0-6, both for Rural and Urban area of the district is presented in this table. Among the circles the total Sex ratio in the age-group 0-6 is highest in Pidi circle

(1170). It is followed by Tato (1046), Kamba (1018) and Basar (997). The districts total Sex ratio is 950. Total Rural and Urban Sex ratio of this district is almost same.

TABLE 11 : SEX RATIO OF POPULATION IN THE AGE GROUP 0-6 FOR C.D. BLOCKS, 2001

Serial number	Name of C.D. block	Total population in 0-6 age group			Sex ratio for 0-6 age group
		Persons	Males	Females	
1	2	3	4	5	6
1	Mechuka	1,960	975	985	1,010
2	Kaying-Payum	2,067	1,072	995	928
3	Liromoba	1,441	736	705	958
4	Rumgong	1,352	722	630	873
5	Along	2,635	1,355	1,280	945
6	Basar	2,502	1,283	1,219	950
7	Gensi	2,563	1,308	1,255	959
District (Rural) Total:		14,520	7,451	7,069	949

This table shows the Sex ratio of population in the age-group 0-6 for C.D. blocks. Among the C.D. blocks of the district Mechuka C.D. block has dominated the Sex ratio with 1010 and Rumgong C.D.

block has recorded lowest Sex ratio with 873. The total Sex ratio of Rural area of the district is 949 in the age-group 0-6 years.

TABLE 12 : SEX RATIO OF RURAL POPULATION IN THE AGE GROUP 0-6 BY RANGES, 2001

Range of sex ratio for villages	Number of inhabited villages	Percentage distribution		
		of villages	of population	
1	2	3	4	5
Less than 700	98	24.6	2079	14.3
700-749	15	3.8	662	4.6
750-799	24	6.0	970	6.7
800-849	23	5.8	1561	10.8
850-899	16	4.0	947	6.5
900-949	22	5.5	1178	8.1
950-999	6	1.5	559	3.8
1000-1099	58	14.6	2448	16.9
1100+	136	34.2	4116	28.3
District (Rural) Total	398	100.0	14520	100.0

Sex ratio (Rural) for District:

949

The table provides the Sex ratio of Rural population in the age-group 0-6 years by ranges. It can be seen from the table that as many as 98 Inhabited villages (24.6 percent) fall within the Sex ratio below 700. Out of total 398 villages 136 villages

which constitute 28.3 percent of Rural population fall within the highest Sex ratio of 1100 +. The next high range of Sex ratio 1000-1099 is observed in 58 villages where percentage distribution of population is 16.9 percent.

TABLE13 : SEX RATIO OF POPULATION IN THE AGE GROUP 0-6 OF URBAN AGGLOMERATIONS /TOWNS, 2001

Serial number	Name of UA Town	Urban status of town	Total population in 0-6 age group			Sex ratio for 0-6 age group
			Persons	Males	Females	
1	2	3	4	5	6	7
1	Along	CT	2,624	1,347	1,277	948
2	Basar	CT	657	333	324	973
District(Urban) Total :			3,281	1,680	1,601	953

Sex ratio of population in the age-group 0-6 of Towns works out to 948 in Along town and 973 in

Basar Town. No significant difference is noticed among the Sex ratios of two Towns of the district.

TABLE 14 : NUMBER AND PERCENTAGE OF SCHEDULED CASTES AND SCHEDULED TRIBES POPULATION IN CIRCLE, 2001

Sl. No.	Name of Circle	Total/Rural/Urban	Total population	Total Scheduled Castes population	Total Scheduled Tribes population	Percentage of Scheduled Castes population to total population	Percentage of Scheduled Tribes population to total population
1	2	3	4	5	6	7	8
1	Mechuka Circle	Total	4,446	11	3,985	0.2	89.6
		Rural	4,446	11	3,985	0.2	89.6
		Urban	0	0	0	0	0
2	Monigong Circle	Total	3,025	0	3,003	0	99.3
		Rural	3,025	0	3,003	0	99.3
		Urban	0	0	0	0	0
3	Pidi Circle	Total	666	0	666	0	100
		Rural	666	0	666	0	100
		Urban	0	0	0	0	0
4	Payum Circle	Total	1,469	0	1,387	0	94.4
		Rural	1,469	0	1,387	0	94.4
		Urban	0	0	0	0	0
5	Tato Circle	Total	2,132	0	1,968	0	92.3
		Rural	2,132	0	1,968	0	92.3
		Urban	0	0	0	0	0
6	Kaying Circle	Total	4,084	2	3,507	0	85.9
		Rural	4,084	2	3,507	0	85.9
		Urban	0	0	0	0	0
7	Darak Circle	Total	1,195	0	1,165	0	97.5
		Rural	1,195	0	1,165	0	97.5
		Urban	0	0	0	0	0
8	Kamba Circle	Total	5,739	15	5,097	0.3	88.8
		Rural	5,739	15	5,097	0.3	88.8
		Urban	0	0	0	0	0
9	Rumgong Circle	Total	2,777	0	2,588	0	93.2
		Rural	2,777	0	2,588	0	93.2
		Urban	0	0	0	0	0
10	Jomlo Mobuk Circle	Total	3,910	0	3,813	0	97.5
		Rural	3,910	0	3,813	0	97.5
		Urban	0	0	0	0	0
11	Liromoba Circle	Total	3,543	4	3,167	0.1	89.4
		Rural	3,543	4	3,167	0.1	89.4
		Urban	0	0	0	0	0
12	Yomcha Circle	Total	2,225	8	2,011	0.4	90.4
		Rural	2,225	8	2,011	0.4	90.4
		Urban	0	0	0	0	0

TABLE 14 : NUMBER AND PERCENTAGE OF SCHEDULED CASTES AND SCHEDULED TRIBES POPULATION IN CIRCLE, 2001

Sl. No.	Name of Circle	Total/Rural/Urban	Total population	Total Scheduled Castes population	Total Scheduled Tribes population	Percentage of Scheduled Castes population to total population	Percentage of Scheduled Tribes population to total population
1	2	3	4	5	6	7	8
13	Along Circle	Total	31,449	254	22,006	0.8	70
		Rural	14,416	29	13,070	0.2	90.7
		Urban	17,033	225	8,936	1.3	52.5
14	Tirbin Circle	Total	5,015	0	4,775	0	95.2
		Rural	5,015	0	4,775	0	95.2
		Urban	0	0	0	0	0
15	Basar Circle	Total	11,735	60	8,750	0.5	74.6
		Rural	7,656	9	6,997	0.1	91.4
		Urban	4,079	51	1,753	1.3	43
16	Daring Circle	Total	2,724	8	2,201	0.3	80.8
		Rural	2,724	8	2,201	0.3	80.8
		Urban	0	0	0	0	0
17	Gensi Circle	Total	3,944	6	3,494	0.2	88.6
		Rural	3,944	6	3,494	0.2	88.6
		Urban	0	0	0	0	0
18	Likabali Circle	Total	6,272	11	4,172	0.2	66.5
		Rural	6,272	11	4,172	0.2	66.5
		Urban	0	0	0	0	0
19	Kangkū Circle	Total	3,010	0	2,652	0	88.1
		Rural	3,010	0	2,652	0	88.1
		Urban	0	0	0	0	0
20	Bagra Circle	Total	4,558	0	4,515	0	99.1
		Rural	4,558	0	4,515	0	99.1
		Urban	0	0	0	0	0
District Total:		Total	103,918	379	84,922	0.4	81.7
		Rural	82,806	103	74,233	0.1	89.6
		Urban	21,112	276	10,689	1.3	50.6

In this table, number and percentage of SC & ST population of the District have been shown. 81.7 percent of the total population of the District belong to ST community. The Rural area represents 89.6 percent ST Population and in urban area it is 50.6 percent. Among the circles Pidi circle has recorded cent percent ST population which is very closely followed by Monigong circle with the percentage of ST population 99.3 percent and Bagra circle with 99.1 percent. Majority of the circles have recorded ST

population around 90%. The lowest percentage of ST population recorded in the foot hills Likabali circle. This circle is located adjacent to Assam and a large number of Assamese speaking people reside there originally. Therefore, composition of population is little different in this circle. Scheduled castes population in the district are found to be very insignificant and it is evident from the fact that only 0.4 percent of the district population belong to SC Community.

TABLE 15 : NUMBER AND PERCENTAGE OF SCHEDULED CASTES AND SCHEDULED TRIBES POPULATION IN C.D. BLOCKS, 2001

Serial number	Name of C.D. block	Total population	Total Scheduled Castes population	Total Scheduled Tribes population	Percentage of Scheduled Castes population to total population	Percentage of Scheduled Tribes population to total population
1	2	3	4	5	6	7
1	Mechuka	10,269	11	9,622	0.1	93.7
2	Kaying-Payum	11,292	17	9,991	0.2	88.5
3	Liromoba	6,963	12	6,343	0.2	91.1
4	Rumgong	6,687	0	6,401	0	95.7
5	Along	18,974	29	17,585	0.2	92.7
6	Basar	15,395	17	13,973	0.1	90.8
7	Gensi	13,226	17	10,318	0.1	78
District (Rural) Total :		82,806	103	74,233	0.1	89.6

This table provides number and percentage of SC and ST population in C.D. blocks. It will be seen from the table that number and percentage of Scheduled Castes population are in fact very insignificant in all the C.D. blocks of the district. On the other hand the very high percentage of ST, population has been reported from all the blocks of the district. The highest

percentage (95.7 percent) of Scheduled Tribe population has been reported from Rumgong C.D. Block. In the rural areas of the district the percentage of Scheduled Castes works out to 0.1 percent whereas the percentage of Scheduled Tribe works out to 89.6 percent.

TABLE 16 : PROPORTION OF SCHEDULED CASTES POPULATION TO TOTAL POPULATION IN VILLAGES, 2001

Percentage range of Scheduled Castes population to total population	Number of villages	Percentage	Scheduled Castes Population	Percentage
1	2	3	4	5
Nil	381	95.7	0	0.0
Less than 5	15	3.8	72	69.9
5-10	1	0.3	27	26.2
11-20	0	0.0	0	0.0
21-30	0	0.0	0	0.0
31-40	1	0.3	4	3.9
41-50	0	0.0	0	0.0
51-75	0	0.0	0	0.0
76 and above	0	0.0	0	0.0
District Total	398	100.0	103	100.0

Table 16 gives proportion of ST population to total population in villages. It is seen from the table that out of 398 villages of the district the Scheduled Caste has been reported only in 17 villages. If we look into

percentage range of SC population to total population of the district it will be seen that 15 villages have come under less than 5 and only two villages has come under 5-10 and 31-40 percentage range.

TABLE 17 : PROPORTION OF SCHEDULED TRIBES POPULATION TO TOTAL POPULATION IN VILLAGES, 2001

Percentage range of Scheduled Tribes population to total population	Number of villages	Percentage	Scheduled Tribes	
			Population	Percentage
1	2	3	4	5
Nil	3	0.8	0	0.0
Less than 5	0	0.0	0	0.0
5-10	0	0.0	0	0.0
11-20	2	0.5	41	0.1
21-30	2	0.5	92	0.1
31-40	3	0.8	669	0.9
41-50	5	1.3	436	0.6
51-75	16	4.0	6,260	8.4
76 and above	367	92.2	66,735	89.9
District Total	398	100.0	74,233	100.0

Table 17 shows the proportion of ST population to total population in villages. It will be seen from the table that barring three villages ST population is available in all the villages in the district and their

percentage share to total population is quite remarkable. Out of 398 villages of the district very high percent of ST population viz. 76 + % ST population reside in as many as 367 villages.

TABLE 18 : NUMBER AND PERCENTAGE OF SCHEDULED CASTES AND SCHEDULED TRIBES POPULATION IN URBAN AGGLOMERATIONS / TOWNS, 2001

Serial number	Name of UA Town	Total population	Total Scheduled		Percentage of Scheduled Castes population to total population	Percentage of Scheduled Tribes population to total population
			Castes population	Tribes population		
1	2	3	4	5	6	7
1	Along (CT)	17,033	225	8,936	1.3	52.5
2	Basar (CT)	4,079	51	1,753	1.3	43
District (Urban) Total :		21,112	276	10,689	1.3	50.6

The table provides number and percentage of SC and ST population in towns. Along and Basar are the two Towns of the district where percentage of Sche-

duled Castes population is exactly same with 1.3 percent only while the average Scheduled Tribe population of the Towns works out to 50.6 percent.

TABLE 19 : SEX RATIO AMONG SCHEDULED CASTES AND SCHEDULED TRIBES IN C. D. BLOCKS, 2001

Serial number	Name of C D block	Castes sex ratio	Scheduled Tribes sex ratio
1	2	3	4
1	Mechuka	0	1,035
2	Kaying-Payum	308	984
3	Liromoba	1,400	950
4	Rumgong	0	957
5	Along	1,417	1,013
6	Basar	545	1,019
7	Gensi	545	971
District (Rural) Total :		635	996

TABLE 20 : SEX RATIO AMONG SCHEDULED CASTES AND SCHEDULED TRIBES IN URBAN AGGLOMERATIONS /TOWNS, 2001

Serial number	Name of U.A. Town	Scheduled Castes sex ratio	Scheduled Tribes sex ratio
		3	4
1	2	3	4
1	Along (CT)	619	1,022
2	Basar (CT)	417	1,001
Sex ratio (Urban) :		577	1,018
for the district			

Table 19 C.D. block level Sex Ratio among Scheduled Castes and Scheduled Tribes has been depicted in this table. From the table it can be seen that the average Sex Ratio of the district among Scheduled Caste is 635 and among Scheduled Tribe it is 996. The gap is quite big. But it is amazing to see that among Scheduled Caste the Sex Ratio is as high as 1400 in Liromoba and 1417 in Along C.D. block. Mechuka C.D. block has dominated the Sex Ratio of S.T. population with 1035 among all the C.D. blocks of the district.

Table 20 shows the Sex Ratio among Scheduled Castes and among Scheduled Tribes in Towns of the district. The Total Sex Ratio for Scheduled Castes population of the Towns is 577 while for Schedule Tribe population of the Towns it is 1018. Among the two Towns of the district Along Town dominates the Sex Ratio for both Scheduled Castes and Schedule Tribe.

TABLE 21 : NUMBER AND PERCENTAGE OF LITERATES AND ILLITERATES BY CIRCLES, 2001

Sl. No.	Name of Circle	Total / Rural / Urban	Number of literates and illiterates						Gap in			
			Number of literates			Number of illiterates			Percentage of literates			male-female literacy rate
1	2	3	4	5	6	7	8	9	10	11	12	13
1	Mechuka Circle	Total	1,884	1,303	581	2,562	1,092	1,470	52.4	66.2	35.7	30.6
		Rural	1,884	1,303	581	2,562	1,092	1,470	52.4	66.2	35.7	30.6
		Urban	0	0	0	0	0	0	0	0	0	0
2	Monigong Circle	Total	550	382	168	2,475	1,066	1,409	21.9	32.1	12.7	19.4
		Rural	550	382	168	2,475	1,066	1,409	21.9	32.1	12.7	19.4
		Urban	0	0	0	0	0	0	0	0	0	0
3	Pidi Circle	Total	153	96	57	513	235	278	27.1	33.8	20.4	13.5
		Rural	153	96	57	513	235	278	27.1	33.8	20.4	13.5
		Urban	0	0	0	0	0	0	0	0	0	0
4	Payum Circle	Total	499	304	195	970	456	514	40.4	48.3	32.2	16.1
		Rural	499	304	195	970	456	514	40.4	48.3	32.2	16.1
		Urban	0	0	0	0	0	0	0	0	0	0
5	Tato Circle	Total	601	377	224	1,531	731	800	36.7	43.5	29	14.5
		Rural	601	377	224	1,531	731	800	36.7	43.5	29	14.5
		Urban	0	0	0	0	0	0	0	0	0	0
6	Kaying Circle	Total	1,810	1,013	797	2,274	1,062	1,212	55.7	62.2	49.1	13.1
		Rural	1,810	1,013	797	2,274	1,062	1,212	55.7	62.2	49.1	13.1
		Urban	0	0	0	0	0	0	0	0	0	0
7	Darak Circle	Total	478	273	205	717	348	369	47.4	51.9	42.4	9.5
		Rural	478	273	205	717	348	369	47.4	51.9	42.4	9.5
		Urban	0	0	0	0	0	0	0	0	0	0
8	Kamba Circle	Total	2,686	1,516	1,170	3,053	1,432	1,621	56.7	61.8	51.2	10.6
		Rural	2,686	1,516	1,170	3,053	1,432	1,621	56.7	61.8	51.2	10.6
		Urban	0	0	0	0	0	0	0	0	0	0
9	Rumgong Circle	Total	1,174	647	527	1,603	777	826	51.9	56.4	47.3	9.1
		Rural	1,174	647	527	1,603	777	826	51.9	56.4	47.3	9.1
		Urban	0	0	0	0	0	0	0	0	0	0
10	Jomlo Mobuk Circle	Total	1,611	945	666	2,299	1,083	1,216	52.4	59.7	44.7	15
		Rural	1,611	945	666	2,299	1,083	1,216	52.4	59.7	44.7	15
		Urban	0	0	0	0	0	0	0	0	0	0

TABLE 21 : NUMBER AND PERCENTAGE OF LITERATES AND ILLITERATES BY CIRCLES, 2001

Sl. No.	Name of Circle	Total / Rural / Urban	Number of literates and illiterates						Percentage of literates			Gap in male-female literacy rate
			Number of literates			Number of illiterates			Persons	Males	Females	
1	2	3	4	5	6	7	8	9	10	11	12	13
11	Liromoba Circle	Total	1,393	827	566	2,150	1,060	1,090	50.1	55.1	44.3	10.8
		Rural	1,393	827	566	2,150	1,060	1,090	50.1	55.1	44.3	10.8
		Urban	0	0	0	0	0	0	0	0	0	0
12	Yomcha Circle	Total	964	563	401	1,261	612	649	55.7	61.3	49.3	11.9
		Rural	964	563	401	1,261	612	649	55.7	61.3	49.3	11.9
		Urban	0	0	0	0	0	0	0	0	0	0
13	Along Circle	Total	18,554	11,032	7,522	12,895	5,900	6,995	69.2	75.8	61.3	14.5
		Rural	7,007	3,898	3,109	7,409	3,395	4,014	56.5	62.3	50.6	11.7
		Urban	11,547	7,134	4,413	5,486	2,505	2,981	80.1	86	72.1	13.9
14	Tirbin Circle	Total	2,080	1,140	940	2,935	1,387	1,548	50.7	55.8	45.6	10.2
		Rural	2,080	1,140	940	2,935	1,387	1,548	50.7	55.8	45.6	10.2
		Urban	0	0	0	0	0	0	0	0	0	0
15	Basar Circle	Total	6,706	3,927	2,779	5,029	2,228	2,801	67.6	74.9	59.5	15.4
		Rural	3,823	2,147	1,676	3,833	1,687	2,146	58.8	65.9	51.7	14.2
		Urban	2,883	1,780	1,103	1,196	541	655	84.3	89.5	76.9	12.6
16	Daring Circle	Total	1,154	660	494	1,570	739	831	50.4	56.1	44.3	11.9
		Rural	1,154	660	494	1,570	739	831	50.4	56.1	44.3	11.9
		Urban	0	0	0	0	0	0	0	0	0	0
17	Gensi Circle	Total	1,745	1,012	733	2,199	1,028	1,171	55.5	61.8	48.6	13.2
		Rural	1,745	1,012	733	2,199	1,028	1,171	55.5	61.8	48.6	13.2
		Urban	0	0	0	0	0	0	0	0	0	0
18	Likabali Circle	Total	3,718	2,124	1,594	2,554	1,128	1,426	71.8	78.8	64.2	14.7
		Rural	3,718	2,124	1,594	2,554	1,128	1,426	71.8	78.8	64.2	14.7
		Urban	0	0	0	0	0	0	0	0	0	0
19	Kangku Circle	Total	1,449	857	592	1,561	705	856	61.9	70.5	52.6	17.9
		Rural	1,449	857	592	1,561	705	856	61.9	70.5	52.6	17.9
		Urban	0	0	0	0	0	0	0	0	0	0
20	Bagra Circle	Total	2,007	1,130	877	2,551	1,152	1,399	51.1	57.7	44.5	13.2
		Rural	2,007	1,130	877	2,551	1,152	1,399	51.1	57.7	44.5	13.2
		Urban	0	0	0	0	0	0	0	0	0	0
District Total:		Total	51,216	30,128	21,088	52,702	24,221	28,481	59.5	66.6	51.6	15.1
		Rural	36,786	21,214	15,572	46,020	21,175	24,845	53.9	60.7	46.7	14
		Urban	14,430	8,914	5,516	6,682	3,046	3,636	80.9	86.7	73.1	13.7

The table provides information on sex wise literacy rate for rural and urban population inhabiting in circles of the district. The district total literacy rate works out to 59.5 percent. It is 66.6 percent for males and 51.5 percent for females. The total literacy rate

of Likabali circle (71.8 percent) is highest among all the circles. District rural literacy rate is 53.9 percent while in urban it is 80.9 percent. The gap in male/female literacy rate is highest (30.6 percent) in Mechuks Circle.

TABLE 22 : NUMBER AND PERCENTAGE OF LITERATES AND ILLITERATES BY SEX IN C. D. BLOCKS, 2001

Sl. No.	Name of C. D. Block	Number of literates and illiterates									Gap in male-female literacy rate
		Number of literates			Number of illiterates			Percentage of literates			
		Persons	Males	Females	Persons	Males	Females	Persons	Males	Females	
1	2	3	4	5	6	7	8	9	10	11	12
1	Mechuka	3,188	2,158	1,030	7,081	3,124	3,957	38.4	50.1	25.7	24.4
2	Kaying-Payum	4,995	2,833	2,162	6,297	2,950	3,347	54.1	60.1	47.9	12.2
3	Liromoba	2,835	1,663	1,172	4,128	2,020	2,108	51.3	56.4	45.5	10.9
4	Rumgong	2,785	1,592	1,193	3,902	1,860	2,042	52.2	58.3	45.8	12.5
5	Along	9,014	5,028	3,986	9,960	4,547	5,413	55.2	61.2	49.1	12.1
6	Basar	7,057	3,947	3,110	8,338	3,813	4,525	54.7	60.9	48.5	12.5
7	Gensi	6,912	3,993	2,919	6,314	2,861	3,453	64.8	72	57	15
District Total : (Rural)		36,786	21,214	15,572	46,020	21,175	24,845	53.9	60.7	46.7	14

C.D. Block level Literacy rate by Sex has been worked out in this table. Among the Males the highest (61.2 percent) Literacy rate has been registered against Along C.D. Block and among Females also

highest (49.1 percent) Literacy rate is recorded against the same C.D. Block. The highest gap (24.4 percent) among Male/Female Literacy rate is found in Mechuka C.D. Block.

TABLE 23 : DISTRIBUTION OF VILLAGES BY LITERACY RATE RANGE, 2001

Range of literacy rate for villages	Number of inhabited villages	Percentage distribution of villages	Population	Percentage distribution of population
1	2	3	4	5
0	2	0.5	44	0.1
1-10	12	3.0	685	0.8
11-20	29	7.3	3,014	3.6
21-30	45	11.3	5,011	6.1
31-40	57	14.3	10,322	12.5
41-50	88	22.1	14,743	17.8
51-60	68	17.1	15,749	19.0
61-70	57	14.3	15,639	18.9
71-80	33	8.3	14,636	17.7
81-90	4	1.0	2,302	2.8
91-99	3	0.8	661	0.8
100	0	0.0	0	0.0
District Total:	398	100.0	82,806	100.0

Literacy rate for District:

59.5

From the distribution of villages by Literacy rate range it is seen that maximum 88 villages have Literacy rate between 41-50 percent. There are only

2 villages where the Literacy rate is '0' percent. Literacy rate for the district works out to be 59.5 percent.

TABLE 24 : NUMBER AND PERCENTAGE OF LITERATES AND ILLITERATES BY SEX IN URBAN AGGLOMERATIONS/TOWNS, 2001

Sl. No.	Name and urban status of UA Town	Number of literates and illiterates						Percentage of literates			Gap in male-female literacy rate
		Number of literates			Number of illiterates			Persons	Males	Females	
		Persons	Males	Females	Persons	Males	Females				
1	2	3	4	5	6	7	8	9	10	11	12
1	Along (CT)	11,547	7,134	4,413	5,486	2,505	2,981	80.1	86	72.1	13.9
2	Basar (CT)	2,883	1,780	1,103	1,196	541	655	84.2	89.5	76.9	12.6
District (Urban) Total :		14,430	8,914	5,516	6,682	3,046	3,636	80.9	86.7	73	13.7

Along and Basar are the two Towns of the district where Literacy rate works out to 80.1 and 84.2 percent respectively. Gap in male/female Literacy rate is 13.9 and 12.6 percent for Along and Basar towns.

TABLE 25 : NUMBER AND PERCENTAGE OF SCHEDULED CASTES LITERATES AND ILLITERATES BY SEX IN C. D. BLOCKS, 2001

Sl. No.	Name of C. D. Block	Number of literates and illiterates						Percentage of literates			Gap in male/female literacy rate
		Number of literates			Number of illiterates			Persons	Males	Females	
		Persons	Males	Females	Persons	Males	Females				
1	2	3	4	5	6	7	8	9	10	11	12
1	Mechuka	11	11	0	0	0	0	100	100	0	100
2	Kaying-Payum	7	7	0	10	6	4	43.8	58.3	0	58.3
3	Liromoba	8	4	4	4	1	3	80	80	80	0
4	Along	16	8	8	13	4	9	72.7	80	66.7	13.3
5	Basar	11	9	2	6	2	4	73.3	90	40	50
6	Gensi	12	7	5	5	4	1	75	70	83.3	-13.3
District (Rural) Total:		65	46	19	38	17	21	72.2	79.3	59.4	19.9

The table provides C.D. Block wise Literates and Illiterate by sex among Scheduled Castes population of the district. The table shows that in the Rural areas of the district, the percentage of literates is 72.2 percent whereas literates among males is 79.3 percent and it is 59.4 percent among females. In Mechuka C.D. Block all the Scheduled Castes population who happened to be males are found literates.

TABLE 26 : DISTRIBUTION OF VILLAGES BY LITERACY RATE RANGE FOR SCHEDULED CASTES POPULATION, 2001

Range of literacy rate for villages	Number of inhabited villages	Percentage distribution of villages	Scheduled Castes Population	Percentage distribution of population
1	2	3	4	5
0	3	17.6	5	4.9
1-10	0	0.0	0	0.0
11-20	0	0.0	0	0.0
21-30	0	0.0	0	0.0
31-40	0	0.0	0	0.0
41-50	1	5.9	2	1.9
51-60	2	11.8	18	17.5
61-70	1	5.9	27	26.2
71-80	3	17.6	17	16.5
81-90	2	11.8	14	13.6
91-99	0	0.0	0	0.0
100	5	29.4	20	19.4
District Total:	17	100.0	103	100.0

Literacy rate for District (Rural): 72.2

From the table 26 the distribution of villages by literacy rate range of Scheduled Castes population it is seen that out of 17 villages where Scheduled

Castes population are found 5 villages have cent percent literacy rate and 3 villages come under '0' literacy rate range.

TABLE 27 : NUMBER AND PERCENTAGE OF SCHEDULED CASTES LITERATES AND ILLITERATES BY SEX IN TOWNS, 2001

Sl. No.	Name and urban status of Town	Number of literates and illiterates						Percentage of literates			Gap in male/female literacy rate
		Number of literates			Number of illiterates			Persons	Males	Females	
		Persons	Males	Females	Persons	Males	Females				
1	2	3	4	5	6	7	8	9	10	11	12
1	Along (CT)	132	97	35	93	42	51	67.7	78.2	49.3	28.9
2	Basar (CT)	31	26	5	20	10	10	72.1	89.7	35.7	53.9
West Siang (Urban)		163	123	40	113	52	61	68.5	80.4	47.1	33.3

The table depicts number and percentage of literates and illiterates by sex in Urban areas among Scheduled Caste population of the district. In the urban areas of the district the average literacy rate among SC population is 68.5 percent with male-female

distribution of 80.4 and 47.1 percent respectively. The gap in male/female literacy rate is as high as 33.3 percent. If we compare literacy rate among SC population of two towns of the district it is Basar town which dominates the show with 72.1 percent.

TABLE 28 : NUMBER AND PERCENTAGE OF SCHEDULED TRIBES LITERATES AND ILLITERATES BY SEX IN C. D. BLOCKS, 2001

Sl. No.	Name of C. D. Block	Number of literates and illiterates						Percentage of literates			Gap in male/female literacy rate
		Number of literates			Number of illiterates			Persons	Males	Females	
		Persons	Males	Females	Persons	Males	Females				
1	2	3	4	5	6	7	8	9	10	11	12
1	Mechuka	2,732	1,736	996	6,890	2,993	3,897	35.5	46	25.4	20.6
2	Kaying-Payum	4,372	2,441	1,931	5,619	2,596	3,023	53.5	59.6	47.4	12.2
3	Liromoba	2,539	1,450	1,089	3,804	1,803	2,001	50.9	56.6	44.9	11.7
4	Rumgong	2,630	1,486	1,144	3,771	1,784	1,987	51.5	57.5	45.3	12.2
5	Along	8,244	4,519	3,725	9,341	4,218	5,123	54.5	60.3	48.7	11.7
6	Basar	6,366	3,487	2,879	7,607	3,434	4,173	54.4	60.5	48.5	12
7	Gensi	5,286	2,956	2,330	5,032	2,279	2,753	63.9	70.8	56.9	13.9
District Total : (Rural)		32,169	18,075	14,094	42,064	19,107	22,957	52.7	59.4	46	13.4

A C.D. Block wise analysis of this table shows that Gensi C.D. Block has the highest (63.9 percent) percentage of literates among Scheduled Tribes population. The highest percentage of literates among males and females are also found in this C.D. Block.

In the rural areas of the district percentage of literates among Scheduled Tribes population is 52.7 percent with male/female distribution of 59.4 and 46.0 percent respectively and gap in male/female literacy rate is 13.4 percent.

TABLE 29 : DISTRIBUTION OF VILLAGES BY LITERACY RATE RANGE FOR SCHEDULED TRIBES POPULATION, 2001

Range of literacy rate for villages	Number of inhabited villages	Percentage distribution of villages	Scheduled Tribes Population	Percentage distribution of population
1	2	3	4	5
0	2	0.5	44	0.1
1-10	10	2.5	571	0.8
11-20	28	7.1	2,440	3.3
21-30	47	11.9	5,299	7.1
31-40	57	14.4	9,887	13.3
41-50	84	21.3	14,323	19.3
51-60	64	16.2	14,257	19.2
61-70	57	14.4	15,365	20.7
71-80	32	8.1	8,300	11.2
81-90	11	2.8	3,555	4.8
91-99	2	0.5	190	0.3
100	1	0.3	2	0.0
District Total:	395	100.0	74,233	100.0

Literacy rate for District (Rural): **52.7**

From the distribution of villages by literacy rate range it is observed that among 395 inhabited villages of the district where Scheduled Tribes population reside only 1 village has 100.0 percent literacy rate

and 2 villages fall under '0' literacy rate. The highest number of villages (84 villages) fall under literacy rate range of 41-50. The literacy rate for district (Rural) among Scheduled Tribes population is 52.7 percent.

TABLE 30 : NUMBER AND PERCENTAGE OF SCHEDULED TRIBES LITERATES AND ILLITERATES BY SEX IN TOWNS, 2001

Sl. No.	Name and urban status of Town	Number of literates and illiterates						Percentage of literates			Gap in male/female literacy rate
		Number of literates			Number of illiterates			Persons	Males	Females	
1	2	3	4	5	6	7	8	9	10	11	12
1	Along (CT)	5,803	3,104	2,699	3,133	1,316	1,817	78.7	85.8	71.9	13.9
2	Basar (CT)	1,232	649	583	521	227	294	85.2	89.3	81.1	8.2
West Siang (Urban)		7,035	3,753	3,282	3,654	1,543	2,111	79.8	86.4	73.4	13

From the table it is observed that the percentage of Literates among Scheduled Tribes population in the Urban area of the district is 79.8 percent with Male/

Female distribution of 86.4 and 73.4 percent respectively. The gap in Male/Female Literacy rate is 13.0 percent.

TABLE 31: NUMBER AND PERCENTAGE OF MAIN WORKERS, MARGINAL WORKERS, AND NON-WORKERS BY SEX IN CIRCLES, 2001

Sl. No.	Name of Circle	Persons / Males / Females	Total population	Main workers		Marginal workers		Total workers (Main and marginal workers)		Non workers	
				Number	Percentage	Number	Percentage	Number	Percentage	Number	Percentage
1	2	3	4	5	6	7	8	9	10	11	12
1	Mechuka Circle	Persons	4,446	1,911	43	136	3.1	2,047	46	2,399	54
		Males	2,395	1,174	49	57	2.4	1,231	51.4	1,164	48.6
		Females	2,051	737	35.9	79	3.9	816	39.8	1,235	60.2
2	Monigong Circle	Persons	3,025	870	28.8	68	2.2	938	31	2,087	69
		Males	1,448	526	36.3	24	1.7	550	38	898	62
		Females	1,577	344	21.8	44	2.8	388	24.6	1,189	75.4
3	Pidi Circle	Persons	666	257	38.6	17	2.6	274	41.1	392	58.9
		Males	331	130	39.3	9	2.7	139	42	192	58
		Females	335	127	37.9	8	2.4	135	40.3	200	59.7
4	Payum Circle	Persons	1,469	680	46.3	103	7	783	53.3	686	46.7
		Males	760	347	45.7	52	6.8	399	52.5	361	47.5
		Females	709	333	47	51	7.2	384	54.2	325	45.8
5	Tato Circle	Persons	2,132	840	39.4	171	8	1,011	47.4	1,121	52.6
		Males	1,108	493	44.5	81	7.3	574	51.8	534	48.2
		Females	1,024	347	33.9	90	8.8	437	42.7	587	57.3
6	Kaying Circle	Persons	4,084	1,611	39.4	125	3.1	1,736	42.5	2,348	57.5
		Males	2,075	877	42.3	64	3.1	941	45.3	1,134	54.7
		Females	2,009	734	36.5	61	3	795	39.6	1,214	60.4
7	Darak Circle	Persons	1,195	496	41.5	7	0.6	503	42.1	692	57.9
		Males	621	269	43.3	4	0.6	273	44	348	56
		Females	574	227	39.5	3	0.5	230	40.1	344	59.9
8	Kamba Circle	Persons	5,739	2,087	36.4	117	2	2,204	38.4	3,535	61.6
		Males	2,948	1,153	39.1	62	2.1	1,215	41.2	1,733	58.8
		Females	2,791	934	33.5	55	2	989	35.4	1,802	64.6
9	Rumgong Circle	Persons	2,777	1,084	39	27	1	1,111	40	1,666	60
		Males	1,424	622	43.7	12	0.8	634	44.5	790	55.5
		Females	1,353	462	34.1	15	1.1	477	35.3	876	64.7
10	Jomlo Mobuk Circle	Persons	3,910	1,369	35	366	9.4	1,735	44.4	2,175	55.6
		Males	2,028	720	35.5	182	9	902	44.5	1,126	55.5
		Females	1,882	649	34.5	184	9.8	833	44.3	1,049	55.7
11	Liromoba Circle	Persons	3,543	1,465	41.3	66	1.9	1,531	43.2	2,012	56.8
		Males	1,887	869	46.1	20	1.1	889	47.1	998	52.9
		Females	1,656	596	36	46	2.8	642	38.8	1,014	61.2
12	Yomcha Circle	Persons	2,225	860	38.7	100	4.5	960	43.1	1,265	56.9
		Males	1,175	505	43	53	4.5	558	47.5	617	52.5
		Females	1,050	355	33.8	47	4.5	402	38.3	648	61.7

TABLE 31: NUMBER AND PERCENTAGE OF MAIN WORKERS, MARGINAL WORKERS, AND NON-WORKERS BY SEX IN CIRCLES, 2001

Sl. No.	Name of Circle	Persons / Males / Females	Total population	Main workers		Marginal workers		Total workers (Main and marginal workers)		Non workers	
				Number	Percentage	Number	Percentage	Number	Percentage	Number	Percentage
1	2	3	4	5	6	7	8	9	10	11	12
13	Along Circle	Persons	31,449	10,730	34.1	1,943	6.2	12,673	40.3	18,776	59.7
		Males	16,932	7,653	45.2	808	4.8	8,461	50	8,471	50
		Females	14,517	3,077	21.2	1,135	7.8	4,212	29	10,305	71
14	Tirbin Circle	Persons	5,015	1,617	32.2	309	6.2	1,926	38.4	3,089	61.6
		Males	2,527	899	35.6	166	6.6	1,065	42.1	1,462	57.9
		Females	2,488	718	28.9	143	5.7	861	34.6	1,627	65.4
15	Basar Circle	Persons	11,735	4,010	34.2	1,090	9.3	5,100	43.5	6,635	56.5
		Males	6,155	2,701	43.9	424	6.9	3,125	50.8	3,030	49.2
		Females	5,580	1,309	23.5	666	11.9	1,975	35.4	3,605	64.6
16	Daring Circle	Persons	2,724	1,069	39.2	104	3.8	1,173	43.1	1,551	56.9
		Males	1,399	641	45.8	42	3	683	48.8	716	51.2
		Females	1,325	428	32.3	62	4.7	490	37	835	63
17	Gensi Circle	Persons	3,944	1,391	35.3	344	8.7	1,735	44	2,209	56
		Males	2,040	849	41.6	114	5.6	963	47.2	1,077	52.8
		Females	1,904	542	28.5	230	12.1	772	40.5	1,132	59.5
18	Likabali Circle	Persons	6,272	1,762	28.1	423	6.7	2,185	34.8	4,087	65.2
		Males	3,252	1,292	39.7	67	2.1	1,359	41.8	1,893	58.2
		Females	3,020	470	15.6	356	11.8	826	27.4	2,194	72.6
19	Kangku Circle	Persons	3,010	976	32.4	176	5.8	1,152	38.3	1,858	61.7
		Males	1,562	574	36.7	30	1.9	604	38.7	958	61.3
		Females	1,448	402	27.8	146	10.1	548	37.8	900	62.2
20	Bagra Circle	Persons	4,558	1,758	38.6	550	12.1	2,308	50.6	2,250	49.4
		Males	2,282	851	37.3	272	11.9	1,123	49.2	1,159	50.8
		Females	2,276	907	39.9	278	12.2	1,185	52.1	1,091	47.9
District Total:		Persons	103,918	36,843	35.5	6,242	6	43,085	41.5	60,833	58.5
		Males	54,349	23,145	42.6	2,543	4.7	25,688	47.3	28,661	52.7
		Females	49,569	13,698	27.6	3,699	7.5	17,397	35.1	32,172	64.9

This table provides Sex wise distribution of Main Workers, Marginal Workers and Non Workers of the district and each circle within the district as per 2001 Census. The percentage of Total Workers for the district is 41.5 percent with male/female breakup of 47.3 and 35.1 percent. Among the circles percentage

of Total Workers in highest (53.3 percent) in Payum Circle where Main Workers are 46.3 percent and Marginal Workers are 7.0 percent. The total number of Non Workers of the district is 60833 which is 58.5 percent of the total population.

TABLE 32 : NUMBER AND PERCENTAGE OF MAIN WORKERS, MARGINAL WORKERS, AND NON-WORKERS BY SEX IN C. D. BLOCKS, 2001

Sl. No.	Name of C.D. block	Persons/ Males/ Females	Total Population	Main workers		Marginal workers		Total workers (Main and marginal workers)		Non workers	
				Number	Percentage	Number	Percentage	Number	Percentage	Number	Percentage
1	2	3	4	5	6	7	8	9	10	11	12
1	Mechuka	Persons	10,269	3,878	37.8	392	3.8	4,270	41.6	5,999	58.4
		Males	5,282	2,323	44	171	3.2	2,494	47.2	2,788	52.8
		Females	4,987	1,555	31.2	221	4.4	1,776	35.6	3,211	64.4
2	Kaying-Payum	Persons	11,292	4,378	38.8	345	3.1	4,723	41.8	6,569	58.2
		Males	5,783	2,377	41.1	178	3.1	2,555	44.2	3,228	55.8
		Females	5,509	2,001	36.3	167	3	2,168	39.4	3,341	60.6
3	Liromoba	Persons	6,963	2,821	40.5	173	2.5	2,994	43	3,969	57
		Males	3,683	1,643	44.6	77	2.1	1,720	46.7	1,963	53.3
		Females	3,280	1,178	35.9	96	2.9	1,274	38.8	2,006	61.2
4	Rumgong	Persons	6,687	2,453	36.7	393	5.9	2,846	42.6	3,841	57.4
		Males	3,452	1,342	38.9	194	5.6	1,536	44.5	1,916	55.5
		Females	3,235	1,111	34.3	199	6.2	1,310	40.5	1,925	59.5
5	Along	Persons	18,974	6,885	36.3	1,747	9.2	8,632	45.5	10,342	54.5
		Males	9,575	3,744	39.1	734	7.7	4,478	46.8	5,097	53.2
		Females	9,399	3,141	33.4	1,013	10.8	4,154	44.2	5,245	55.8
6	Basar	Persons	15,395	5,281	34.3	1,354	8.8	6,635	43.1	8,760	56.9
		Males	7,760	3,049	39.3	557	7.2	3,606	46.5	4,154	53.5
		Females	7,635	2,232	29.2	797	10.4	3,029	39.7	4,606	60.3
7	Gensi	Persons	13,226	4,129	31.2	943	7.1	5,072	38.3	8,154	61.7
		Males	6,854	2,715	39.6	211	3.1	2,926	42.7	3,928	57.3
		Females	6,372	1,414	22.2	732	11.5	2,146	33.7	4,226	66.3
District	Total : Persons	82,806	29,825	36	5,347	6.5	35,172	42.5	47,634	57.5	
(Rural)	Males	42,389	17,193	40.6	2,122	5	19,315	45.6	23,074	54.4	
	Females	40,417	12,632	31.3	3,225	8	15,857	39.2	24,560	60.8	

This table gives C.D. block level data on Main Worker, Marginal Workers and Non-workers by Sex. Among C.D. blocks of the district Liromoba C.D. block claims highest (40.5 percent) work participation rate as Main Workers while it is Along C.D. block where highest (9.2 percent) has been recorded as

Marginal Workers and in terms of Total Workers. Along C.D. blocks claims highest percent with 45.5 percent of Total Workers. Off course no significant difference has been noticed in between the C.D. blocks so far work participation rate is concerned in both the sexes.

TABLE 33 : NUMBER AND PERCENTAGE OF MAIN WORKERS, MARGINAL WORKERS, AND NON-WORKERS BY SEX IN URBAN AGGLOMERATIONS/TOWNS, 2001

Sl. No.	Name and urban status of UA Town	Persons / Males / Females	Total Population	Total workers (Main and marginal workers)							
				Main workers		Marginal workers		workers)		Non workers	
1	2	3	4	5	6	7	8	9	10	11	12
1	Along (CT)	Persons	17,033	5,603	33	746	4.4	6,349	37.3	10,684	62.7
		Males	9,639	4,760	49	346	3.6	5,106	53	4,533	47
		Females	7,394	843	11	400	5.4	1,243	16.8	6,151	83.2
2	Basar (CT)	Persons	4,079	1,415	35	149	3.7	1,564	38.3	2,515	61.7
		Males	2,321	1,192	51	75	3.2	1,267	54.6	1,054	45.4
		Females	1,758	223	13	74	4.2	297	16.9	1,461	83.1
District Total: (Urban)		Persons	21,112	7,018	33	895	4.2	7,913	37.5	13,199	62.5
		Males	11,960	5,952	50	421	3.5	6,373	53.3	5,587	46.7
		Females	9,152	1,066	12	474	5.2	1,540	16.8	7,612	83.2

Information about number and percentage of Main Workers, Marginal Workers and Non-workers of the two Census Towns of the district are given in this table. Though no significant difference is noticed in

between the two Towns in the area of Work Participation Rate yet there is a little edge of Basar Town over Along Town.

TABLE 34 : DISTRIBUTION OF WORKERS BY SEX IN FOUR CATEGORIES OF ECONOMIC ACTIVITY IN CIRCLES, 2001

Serial number	Name of Circle	Persons / Males / Females	Total Population	Total number of workers (Main + Marginal)	Category of workers			
					Cultivators	Agricultural Labourers	Household Industry workers	Other workers
1	2	3	4	5	6	7	8	9
1	Mechuka Circle	Persons	4,446	2047	1255	10	5	777
		Males	2,395	1231	572	5	2	652
		Females	2,051	816	683	5	3	125
2	Monigong Circle	Persons	3,025	938	807	2	4	125
		Males	1,448	550	439	2	3	106
		Females	1,577	388	368	0	1	19
3	Pidi Circle	Persons	666	274	252	1	1	20
		Males	331	139	122	1	0	16
		Females	335	135	130	0	1	4
4	Payum Circle	Persons	1,469	783	625	3	24	131
		Males	760	399	301	0	5	93
		Females	709	384	324	3	19	38

TABLE 34 : DISTRIBUTION OF WORKERS BY SEX IN FOUR CATEGORIES OF ECONOMIC ACTIVITY IN CIRCLES, 2001

Serial number	Name of Circle	Persons / Males / Females	Total Population	Total number of workers (Main + Marginal)	Category of workers			
					Cultivators	Agricultural Labourers	Household Industry workers	Other workers
1	2	3	4	5	6	7	8	9
5	Tato Circle	Persons	2,132	1011	531	28	31	421
				(47.4)	(52.5)	(2.8)	(3.1)	(41.6)
		Males	1,108	574	241	20	5	308
				(51.8)	(42.0)	(3.5)	(0.9)	(53.7)
		Females	1,024	437	290	8	26	113
				(42.7)	(66.4)	(1.8)	(5.9)	(25.9)
6	Kaying Circle	Persons	4,084	1736	1342	6	29	359
				(42.5)	(77.3)	(0.3)	(1.7)	(20.7)
		Males	2,075	941	645	3	20	273
				(45.3)	(68.5)	(0.3)	(2.1)	(29.0)
		Females	2,009	795	697	3	9	86
				(39.6)	(87.7)	(0.4)	(1.1)	(10.8)
7	Darak Circle	Persons	1,195	503	401	2	0	100
				(42.1)	(79.7)	(0.4)	(0.0)	(19.9)
		Males	621	273	194	1	0	78
				(44.0)	(71.1)	(0.4)	(0.0)	(28.6)
		Females	574	230	207	1	0	22
				(40.1)	(90.0)	(0.4)	(0.0)	(9.6)
8	Kamba Circle	Persons	5,739	2204	1551	37	13	603
				(38.4)	(70.4)	(1.7)	(0.6)	(27.4)
		Males	2,948	1215	721	25	9	460
				(41.2)	(59.3)	(2.1)	(0.7)	(37.9)
		Females	2,791	989	830	12	4	143
				(35.4)	(83.9)	(1.2)	(0.4)	(14.5)
9	Rumgong Circle	Persons	2,777	1111	913	7	13	178
				(40.0)	(82.2)	(0.6)	(1.2)	(16.0)
		Males	1,424	634	488	5	7	134
				(44.5)	(77.0)	(0.8)	(1.1)	(21.1)
		Females	1,353	477	425	2	6	44
				(35.3)	(89.1)	(0.4)	(1.3)	(9.2)
10	Jomlo Mobuk Circle	Persons	3,910	1735	1482	78	20	155
				(44.4)	(85.4)	(4.5)	(1.2)	(8.9)
		Males	2,028	902	713	55	17	117
				(44.5)	(79.0)	(6.1)	(1.9)	(13.0)
		Females	1,882	833	769	23	3	38
				(44.3)	(92.3)	(2.8)	(0.4)	(4.6)
11	Liromoba Circle	Persons	3,543	1531	1013	7	89	422
				(43.2)	(66.2)	(0.5)	(5.8)	(27.6)
		Males	1,887	889	502	3	38	346
				(47.1)	(56.5)	(0.3)	(4.3)	(38.9)
		Females	1,656	642	511	4	51	76
				(38.8)	(79.6)	(0.6)	(7.9)	(11.8)

**TABLE 34 : DISTRIBUTION OF WORKERS BY SEX IN FOUR CATEGORIES
OF ECONOMIC ACTIVITY IN CIRCLES, 2001**

Serial number	Name of Circle	Persons / Males / Females	Total Population	Total number of workers (Main + Marginal)	Category of workers			
					Cultivators	Agricultural Labourers	Household Industry workers	Other workers
1	2	3	4	5	6	7	8	9
12	Yomcha Circle	Persons	2,225	960 (43.1)	570 (59.4)	104 (10.8)	10 (1.0)	276 (28.8)
		Males	1,175	558 (47.5)	263 (47.1)	85 (15.2)	9 (1.6)	201 (36.0)
		Females	1,050	402 (38.3)	307 (76.4)	19 (4.7)	1 (0.2)	75 (18.7)
13	Along Circle	Persons	31,449	12673 (40.3)	5423 (42.8)	284 (2.2)	77 (0.6)	6889 (54.4)
		Males	16,932	8461 (50.0)	2648 (31.3)	142 (1.7)	50 (0.6)	5621 (66.4)
		Females	14,517	4212 (29.0)	2775 (65.9)	142 (3.4)	27 (0.6)	1268 (30.1)
14	Tirbin Circle	Persons	5,015	1926 (38.4)	1595 (82.8)	23 (1.2)	18 (0.9)	290 (15.1)
		Males	2,527	1065 (42.1)	799 (75.0)	21 (2.0)	12 (1.1)	233 (21.9)
		Females	2,488	861 (34.6)	796 (92.5)	2 (0.2)	6 (0.7)	57 (6.6)
15	Basar Circle	Persons	11,735	5100 (43.5)	2486 (48.7)	39 (0.8)	88 (1.7)	2487 (48.8)
		Males	6,155	3125 (50.8)	1094 (35.0)	30 (1.0)	40 (1.3)	1961 (62.8)
		Females	5,580	1975 (35.4)	1392 (70.5)	9 (0.5)	48 (2.4)	526 (26.6)
16	Daring Circle	Persons	2,724	1173 (43.1)	727 (62.0)	42 (3.6)	137 (11.7)	267 (22.8)
		Males	1,399	683 (48.8)	355 (52.0)	25 (3.7)	96 (14.1)	207 (30.3)
		Females	1,325	490 (37.0)	372 (75.9)	17 (3.5)	41 (8.4)	60 (12.2)
17	Gensi Circle	Persons	3,944	1735 (44.0)	1315 (75.8)	60 (3.5)	25 (1.4)	335 (19.3)
		Males	2,040	963 (47.2)	653 (67.8)	34 (3.5)	15 (1.6)	261 (27.1)
		Females	1,904	772 (40.5)	662 (85.8)	26 (3.4)	10 (1.3)	74 (9.6)
18	Likabali Circle	Persons	6,272	2185 (34.8)	955 (43.7)	80 (3.7)	50 (2.3)	1100 (50.3)
		Males	3,252	1359 (41.8)	463 (34.1)	53 (3.9)	27 (2.0)	816 (60.0)
		Females	3,020	826 (27.4)	492 (59.6)	27 (3.3)	23 (2.8)	284 (34.4)

TABLE 34 : DISTRIBUTION OF WORKERS BY SEX IN FOUR CATEGORIES OF ECONOMIC ACTIVITY IN CIRCLES, 2001

Serial number	Name of Circle	Persons / Males / Females	Total Population	Total number of workers (Main + Marginal)	Category of workers			
					Cultivators	Agricultural Labourers	Household Industry workers	Other workers
1	2	3	4	5	6	7	8	9
19	Kangku Circle	Persons	3,010	1152	1039	22	13	78
				(38.3)	(90.2)	(1.9)	(1.1)	(6.8)
		Males	1,562	604	516	6	9	73
				(38.7)	(85.4)	(1.0)	(1.5)	(12.1)
		Females	1,448	548	523	16	4	5
				(37.8)	(95.4)	(2.9)	(0.7)	(0.9)
20	Bagra Circle	Persons	4,558	2308	2107	18	35	148
				(50.6)	(91.3)	(0.8)	(1.5)	(6.4)
		Males	2,282	1123	987	10	15	111
				(49.2)	(87.9)	(0.9)	(1.3)	(9.9)
		Females	2,276	1185	1120	8	20	37
				(52.1)	(94.5)	(0.7)	(1.7)	(3.1)
District Total:		Persons	103,918	43085	26389	853	682	15161
				(41.5)	(61.2)	(2.0)	(1.6)	(35.2)
		Males	54,349	25688	12716	526	379	12067
				(47.3)	(49.5)	(2.0)	(1.5)	(47.0)
		Females	49,569	17397	13673	327	303	3094
				(35.1)	(78.6)	(1.9)	(1.7)	(17.8)

Note : Percent of Worker to total worker are given in brackets.

The distribution of Total Workers by Sex according to fourfold Industrial categories is highlighted in this table. It is evident from the table that the Economic activity of the district is primarily dependent on Agriculture which is supported by the fact that the Cultivators and Agricultural Labourers together constitute 63.2 percent of the Total workers.

At the Circle level if we observe that the highest 92.0 percent Cultivators are found in Pidi Circle where as the number of Agricultural Labourers is maximum in Yamcha Circle (10.8 percent). The percentage of Other workers is maximum in Likabali Circle (50.3 percent).

TABLE 35 : DISTRIBUTION OF WORKERS BY SEX IN FOUR CATEGORIES OF ECONOMIC ACTIVITY IN C. D. BLOCKS, 2001

Serial number	Name of C. D. block	Persons / Males / Females	Total population	Total number of workers (Main + Marginal)	Category of workers			
					Cultivators	Agricultural Labourers	Household Industry workers	Other workers
1	2	3	4	5	6	7	8	9
1	Mechuka	Persons	10,269	4,270	2,845	41	41	1,343
				(41.6)	(66.6)	(1.0)	(1.0)	(31.5)
		Males	5,282	2,494	1,374	28	10	1,082
				(47.2)	(55.1)	(1.1)	(0.4)	(43.4)
		Females	4,987	1,776	1,471	13	31	261
				(35.6)	(82.8)	(0.7)	(1.7)	(14.7)
2	Kaying-Payum	Persons	11,292	4,723	3,518	46	66	1,093
				(41.8)	(74.5)	(1.0)	(1.4)	(23.1)
		Males	5,783	2,555	1,667	28	34	826
				(44.2)	(65.2)	(1.1)	(1.3)	(32.3)
		Females	5,509	2,168	1,851	18	32	267
				(39.4)	(85.4)	(0.8)	(1.5)	(12.3)
3	Liromoba	Persons	6,963	2,994	1,984	113	99	798
				(43.0)	(66.3)	(3.8)	(3.3)	(26.7)
		Males	3,683	1,720	959	89	47	625
				(46.7)	(55.8)	(5.2)	(2.7)	(36.3)
		Females	3,280	1,274	1,025	24	52	173
				(38.8)	(80.5)	(1.9)	(4.1)	(13.6)
4	Rumgong	Persons	6,687	2,846	2,395	85	33	333
				(42.6)	(84.2)	(3.0)	(1.2)	(11.7)
		Males	3,452	1,536	1,201	60	24	251
				(44.5)	(78.2)	(3.9)	(1.6)	(16.3)
		Females	3,235	1,310	1,194	25	9	82
				(40.5)	(91.1)	(1.9)	(0.7)	(6.3)
5	Along	Persons	18,974	8,632	7,166	162	76	1,228
				(45.5)	(83.0)	(1.9)	(0.9)	(14.2)
		Males	9,575	4,478	3,482	93	39	864
				(46.8)	(77.8)	(2.1)	(0.9)	(19.3)
		Females	9,399	4,154	3,684	69	37	364
				(44.2)	(88.7)	(1.7)	(0.9)	(8.8)
6	Basar	Persons	15,395	6,635	4,718	91	226	1,600
				(43.1)	(71.1)	(1.4)	(3.4)	(24.1)
		Males	7,760	3,606	2,215	65	133	1,193
				(46.5)	(61.4)	(1.8)	(3.7)	(33.1)
		Females	7,635	3,029	2,503	26	93	407
				(39.7)	(82.6)	(0.9)	(3.1)	(13.4)

TABLE 35 : DISTRIBUTION OF WORKERS BY SEX IN FOUR CATEGORIES OF ECONOMIC ACTIVITY IN C. D. BLOCKS, 2001

Serial number	Name of C. D. block	Persons / Males / Females	Total population	Total number of workers (Main + Marginal)	Category of workers			
					Cultivators	Agricultural Labourers	Household Industry workers	Other workers
1	2	3	4	5	6	7	8	9
7	Gensi	Persons	13,226	5,072 (38.3)	3,309 (65.2)	162 (3.2)	88 (1.7)	1,513 (29.8)
		Males	6,854	2,926 (42.7)	1,632 (55.8)	93 (3.2)	51 (1.7)	1,150 (39.3)
		Females	6,372	2,146 (33.7)	1,677 (78.1)	69 (3.2)	37 (1.7)	363 (16.9)
District (Rural) Total: Persons			82,806	35,172 (42.5)	25,935 (73.7)	700 (2.0)	629 (1.8)	7,908 (22.5)
		Males	42,389	19,315 (45.6)	12,530 (64.9)	456 (2.4)	338 (1.7)	5,991 (31.0)
		Females	40,417	15,857 (39.2)	13,405 (84.5)	244 (1.5)	291 (1.8)	1,917 (12.1)

Note : Percent of Worker to total worker are given in brackets

The distribution of total workers by sex according to fourfold industrial category in C.D. blocks is highlighted in this table. In terms of percentage Rumgong C.D. block with 84.2 percent of cultivators ranks first and it is closely followed by Along C.D.

block with 83.0 percent of cultivators. The percentage of agricultural labourers and household industry workers is found to be very insignificant in all the C.D. blocks of the district. The average Other workers of the district (Rural) is 22.5 percent.

TABLE 36 : DISTRIBUTION OF WORKERS BY SEX IN FOUR CATEGORIES OF ECONOMIC ACTIVITY OF URBAN AGGLOMERATIONS/TOWNS, 2001

Serial number	Name and urban status of UA Town	Persons / Males / Females	Total population	Total number of workers (Main + Marginal)	Category of workers			
					Cultivators	Agricultural Labourers	Household Industry workers	Other workers
1	2	3	4	5	6	7	8	9
				Number (Percentage)				
1	Along (CT)	Persons	17,033	6,349 (37.3)	364 (5.7)	140 (2.2)	36 (0.6)	5,809 (91.5)
		Males	9,639	5,106 (53.0)	153 (3.0)	59 (1.2)	26 (0.5)	4,868 (95.3)
		Females	7,394	1,243 (16.8)	211 (17.0)	81 (6.5)	10 (0.8)	941 (75.7)
2	Basar (CT)	Persons	4,079	1,564 (38.3)	90 (5.8)	13 (0.8)	17 (1.1)	1,444 (92.3)
		Males	2,321	1,267 (54.6)	33 (2.6)	11 (0.9)	15 (1.2)	1,208 (95.3)
		Females	1,758	297 (16.9)	57 (19.2)	2 (0.7)	2 (0.7)	236 (79.5)
District (Urban) Total: Persons			21,112	7,913 (37.5)	454 (5.7)	153 (1.9)	53 (0.7)	7,253 (91.7)
		Males	11,960	6,373 (53.3)	186 (2.9)	70 (1.1)	41 (0.6)	6,076 (95.3)
		Females	9,152	1,540 (16.8)	268 (17.4)	83 (5.4)	12 (0.8)	1,177 (76.4)

This table 36 presents data of Workers by Sex in four categories of Economic activity of Towns. In the Towns most of the working force belong to the category of Other Workers. It is evident from the

fact that in average 91.7 percent of Workers categorised as Other Workers whereas 0.7 Household Industry Workers, 1.9 percent Agricultural Labourers and 5.7 Cultivators.

TABLE 37 : DISTRIBUTION OF VILLAGES ACCORDING TO AVAILABILITY OF DIFFERENT AMENITIES, 2001

Serial number	Name of C. D. block	Number of inhabited villages	Type of amenity available			
			Education	Medical	Improved drinking water	Post Office
1	2	3	4	5	6	7
1	Mechuka	90 (100)	23 (25.6)	5 (5.6)	64 (71.1)	2 (2.2)
2	Kaying-Payum	51 (100)	24 (47.1)	7 (13.7)	41 (80.4)	3 (5.9)
3	Liromoba	50 (100)	32 (64.0)	1 (2.0)	49 (98.0)	3 (6.0)
4	Rumgong	24 (100)	19 (79.2)	2 (8.3)	24 (100.0)	2 (8.3)
5	Along	50 (100)	42 (84.0)	25 (50.0)	50 (100.0)	5 (10.0)
6	Basar	66 (100)	46 (69.7)	6 (9.1)	64 (97.0)	4 (6.1)
7	Gensi	67 (100)	37 (55.2)	2 (3.0)	56 (83.6)	3 (4.5)
District Total:		398 (100)	223 (56.0)	48 (12.1)	348 (87.4)	22 (5.5)

TABLE 37 : DISTRIBUTION OF VILLAGES ACCORDING TO AVAILABILITY OF DIFFERENT AMENITIES, 2001

Serial number	Name of C. D. block	Type of amenity available					
		Telephone	Transport communications	Banks	Agricultural Credit Societies	Approach by pucca road	Power supply
1	2	8	9	10	11	12	13
1	Mechuka	0 (0.0)	0 (0.0)	1 (1.1)	0 (0.0)	13 (14.4)	4 (4.4)
2	Kaying-Payum	0 (0.0)	14 (27.5)	0 (0.0)	3 (5.9)	19 (37.3)	12 (23.5)
3	Liromoba	0 (0.0)	7 (14.0)	0 (0.0)	0 (0.0)	6 (12.0)	5 (10.0)
4	Rumgong	0 (0.0)	2 (8.3)	0 (0.0)	1 (4.2)	9 (37.5)	15 (62.5)
5	Along	0 (0.0)	30 (60.0)	0 (0.0)	0 (0.0)	23 (46.0)	27 (54.0)
6	Basar	2 (3.0)	19 (28.8)	2 (3.0)	0 (0.0)	20 (30.3)	35 (53.0)
7	Gensi	0 (0.0)	14 (20.9)	0 (0.0)	0 (0.0)	15 (22.4)	17 (25.4)
District Total:		2 (0.5)	86 (21.6)	3 (0.8)	4 (1.0)	105 (26.4)	115 (28.9)

Note : Percentages are given in brackets.

The table 37 reveals a brief analysis of various Amenities which are available in each C.D. block of the district. It is seen from the table that 56.0 percent of Inhabited villages have the Educational facility. 12.1 percent of the Inhabited villages have Medical facility, 87.4 percent villages have improved Drinking Water facility. Out of total 398 villages only 22 villages have Post Offices, 2 villages have Telephone, 3 villages have Banks, 4 villages have Agricultural Credit Societies and 105 villages and 115 villages have Approach by Pucca road and Power Supply respectively.

A C.D. block wise analysis of this table shows that Educational facility is highest in Along C.D. block where 84.0 percent of the villages have Educational facility. The position of Medical facility is in general low in every C.D. block except in Along C.D. block where it is available to 50.0 percent villages. The services of improved Drinking Water facility are best in Rumgong and Along C.D. blocks where it is available to all the villages. The services of other Amenities are in general low in all the C.D. blocks. But in respect of Power Supply and Approach by Pucca road are found fairly good in Rumgong, Along and Basar C.D. blocks.

TABLE 38 : NUMBER AND PERCENT OF RURAL POPULATION SERVED BY DIFFERENT AMENITIES, 2001

Serial number	Name of C. D. block	Total population of inhabited villages	Type of amenity available			
			Education	Medical	Improved drinking water	Post Office
1	2	3	4	5	6	7
1	Mechuka	10,269 (100)	4,451 (43.3)	2,259 (22.0)	8,044 (78.3)	1,824 (17.8)
2	Kaying-Payum	11,292 (100)	6,466 (57.3)	3,776 (33.4)	9,131 (80.9)	2,173 (19.2)
3	Liromoba	6,963 (100)	5,383 (77.3)	1,054 (15.1)	6,915 (99.3)	1,207 (17.3)
4	Rumgong	6,687 (100)	6,087 (91.0)	1,055 (15.8)	6,687 (100.0)	1,055 (15.8)
5	Along	18,974 (100)	17,816 (93.9)	9,689 (51.1)	18,974 (100.0)	2,600 (13.7)
6	Basar	15,395 (100)	12,645 (82.1)	2,585 (16.8)	15,138 (98.3)	2,210 (14.4)
7	Gensi	13,226 (100)	10,419 (78.8)	1,712 (12.9)	11,774 (89.0)	3,148 (23.8)
District Total:		82,806 (100)	63,267 (76.4)	22,130 (26.7)	76,663 (92.6)	14,217 (17.2)

TABLE 38 : NUMBER AND PERCENT OF RURAL POPULATION SERVED BY DIFFERENT AMENITIES, 2001

Serial number	Name of C. D. block	Type of amenity available					
		Telephone	Transport communications	Banks	Agricultural Credit Societies	Approach by pucca road	Power supply
1	2	8	9	10	11	12	13
1	Mechuka	0 (0.0)	0 (0.0)	1,413 (13.8)	0 (0.0)	2,229 (21.7)	1,821 (17.7)
2	Kaying-Payum	0 (0.0)	4,720 (41.8)	0 (0.0)	2,059 (18.2)	5,899 (52.2)	4,497 (39.8)
3	Liromoba	0 (0.0)	2,531 (36.3)	0 (0.0)	0 (0.0)	2,312 (33.2)	1,808 (26.0)
4	Rumgong	0 (0.0)	1,055 (15.8)	0 (0.0)	467 (7.0)	3,577 (53.5)	4,572 (68.4)
5	Along	0 (0.0)	12,857 (67.8)	0 (0.0)	0 (0.0)	9,723 (51.2)	12,542 (66.1)
6	Basar	1,016 (6.6)	6,347 (41.2)	758 (4.9)	0 (0.0)	7,994 (51.9)	11,374 (73.9)
7	Gensi	0 (0.0)	4,320 (32.7)	0 (0.0)	0 (0.0)	5,517 (41.7)	5,264 (39.8)
District Total:		1,016 (1.2)	31,830 (38.4)	2,171 (2.6)	2,526 (3.1)	37,251 (45.0)	41,878 (50.6)

Note : Percentages are given in brackets.

A C.D. block wise distribution of rural population served by different amenities can be seen from the table. This table depicts that 76.4 percent of Rural population of the district is served by Educational Institutions, while 92.6 percent of Rural population have Drinking Water facility. 26.7 percent of

population have Medical facility and as low as 17.2 percent have Post Office facility. The Telephone facility is available to 1.2 percent people. Altogether 2.6 percent people are enjoying Banking facility. The other amenities are available to among 45 to 50 percent of the Rural population.

TABLE 39 : DISTRIBUTION OF VILLAGES NOT HAVING CERTAIN AMENITIES, ARRANGED BY DISTANCE RANGES FROM THE PLACES WHERE THESE ARE AVAILABLE, 2001

Village not having the amenity of	Distance range of place from the villages where the amenity is available			
	Less than 5 kilometres	5-10 kilometres	10+ kilometres	Total (Col. 2 - 4)
1	2	3	4	5
1. Education :				
(a) Primary School	120	17	40	177
(b) Middle School	142	85	105	332
(c) Degree College	5	9	383	397
2. Medical :				
(a) Hospital	53	35	310	398
(b) PHC	49	24	313	386
3. Post Office	89	53	234	376
4. Telephone	12	5	379	396
5. Bus Service	47	37	228	312
6. Banks				
(a) Commercial Bank	19	18	360	397
(b) Cooperative Bank	31	25	339	395
7. Agricultural Credit Societies	9	21	364	394

This table shows the distribution of villages not having certain Amenities, arranged by distance ranges

from the places where these are available. The table reveals the fact that the villages where Education

facilities are not available, but they are mostly available within less than 5 Kms. But the picture is different in case of Other Amenities like Medical, Post Office,

Telephone, Bus Service, Banks etc. In these cases these amenities are mostly available beyond the range of 10+ Kms.

TABLE 40 : DISTRIBUTION OF VILLAGES ACCORDING TO THE DISTANCE FROM THE NEAREST STATUTORY TOWN AND AVAILABILITY OF DIFFERENT AMENITIES, 2001

Distance range from the nearest statutory town (in kilometres)	Number of inhabited villages in each range	Type of amenity available								
		Education	Medical	Post Office	Telephone	Transport communi-cations	Banks	Agricultural Credit Societies	Approach by pucca road	
1	2	3	4	5	6	7	8	9	10	
less than 5	8 (100.0)	7 (87.5)	2 (25.0)	1 (12.5)	0 (0.0)	4 (50.0)	0 (0.0)	0 (0.0)	6 (75.0)	
5 -15	33 (100.0)	26 (78.8)	8 (24.2)	3 (9.1)	1 (3.0)	18 (54.5)	0 (0.0)	0 (0.0)	17 (51.5)	
16 - 50	121 (100.0)	80 (66.1)	24 (19.8)	10 (8.3)	1 (0.8)	39 (32.2)	2 (1.7)	3 (2.5)	41 (33.9)	
51+	236 (100.0)	110 (46.6)	14 (5.9)	8 (3.4)	0 (0.0)	25 (10.6)	1 (0.4)	1 (0.4)	41 (17.4)	
Unspecified	0 0	0 0	0 0	0 0	0 0	0 0	0 0	0 0	0 0	
District total	398 (100.0)	223 (56.0)	48 (12.1)	22 (5.5)	2 (0.5)	86 (21.6)	3 (0.8)	4 (1.0)	105 (26.4)	

Post office includes Post office, Telegraph office and Post and telegraph office.

\$ Transport communication includes bus service, rail facility and navigable waterways.

There is no statutory town in Arunachal Pradesh. All the 17 Towns of the State are in the status of Census Town. The nearest Statutory Towns are located in the neighbouring State Assam. As such,

the distance range from the nearest Statutory Town is mostly 51 + Kms. from the Inhabited villages where different Amenities are available.

TABLE 41 : DISTRIBUTION OF VILLAGES ACCORDING TO POPULATION RANGE AND AMENITIES AVAILABLE, 2001

Population range	Number of inhabited villages in each range	Type of amenity available									
		Education	Medical	Improved drinking water	Post Office	Telephone	Transport communi-cations	Banks	Agricultural Credit Societies	Approach by Pucca road	Power supply
1	2	3	4	5	6	7	8	9	10	11	12
1-499	362 (100.0)	189 (52.2)	31 (8.6)	313 (86.5)	9 (2.5)	1 (0.3)	63 (17.4)	1 (0.3)	3 (0.8)	80 (22.1)	88 (24.3)
500-999	29 (100.0)	27 (93.1)	12 (41.4)	28 (96.6)	8 (27.6)	1 (3.4)	18 (62.1)	1 (3.4)	0 (0.0)	18 (62.1)	21 (72.4)
1000-1999	7 (100.0)	7 (100.0)	5 (71.4)	7 (100.0)	5 (71.4)	0 (0.0)	5 (71.4)	1 (14.3)	1 (14.3)	7 (100.0)	6 (85.7)
2000-4,999	0 0	0 0	0 0	0 0	0 0	0 0	0 0	0 0	0 0	0 0	0 0
5000-9999	0 0	0 0	0 0	0 0	0 0	0 0	0 0	0 0	0 0	0 0	0 0
10000 +	0 0	0 0	0 0	0 0	0 0	0 0	0 0	0 0	0 0	0 0	0 0
District Total	398 (100.0)	223 (56.0)	48 (12.1)	348 (87.4)	22 (5.5)	2 (0.5)	86 (21.6)	3 (0.8)	4 (1.0)	105 (26.4)	115 (28.9)

ANALYTICAL NOTE

Post office includes Post office, Telegraph office and Post and telegraph office.

\$ Transport communication includes bus service, rail facility and navigable waterways.

* Based on the improved drinking water source, drinking water supply has been classified as 'Improved' or otherwise. If the household has access to drinking water supplied from a tap or a hand pump/tube well situated within or outside the premises it is considered as having access to 'Improved drinking water source'. However, the concept of improved drinking water is state specific and this is to be considered accordingly.

The table 41 shows the distribution of villages according to population range and amenities available. The district is thinly populated area where density of population is 13 and it is evident from the fact that out of 398 villages of the district 362 villages fall under

population range of 1-499. The table further reveals the fact that bigger villages are having higher proportion of different amenities in comparison to smaller villages in terms of population.

TABLE 42 : DISTRIBUTION OF VILLAGES ACCORDING TO LAND USE, 2001

Serial number	Name of C. D. block	Number of inhabited villages	Total area	Percentage of cultivable area to total area	Percentage of irrigated area to total cultivable area
1	2	3	4	5	6
1	Mechuka	90	0	0	0
2	Kaying-Payum	51	0	0	0
3	Liromoba	50	0	0	0
4	Rumgong	24	0	0	0
5	Along	50	0	0	0
6	Basar	66	0	0	0
7	Gensi	67	0	0	0
District Total:		398	0	0	0

The area figure below district level is not available. As such, the information to be incorporated against

TABLE 43 : PER CAPITA RECEIPT AND EXPENDITURE IN STATUTORY TOWNS

There is no statutory towns in the district. So information to be incorporated in the town may be treated as NIL.

TABLE 45 : NUMBER OF BEDS IN MEDICAL INSTITUTIONS IN TOWNS, 2001

Serial Number	Name and urban status of the Town	Number of beds in medical institutions per 1,000 population
1	2	3
1	Along (C.T.)	113
2	Basar (C.T.)	74
District Total		106

The table reveals that in the urban areas of the district, the average number of beds in medical institutions per 1000 population is 106 only. Though the standard of medical institutions in term of infrastructure is not up to the mark yet the availability of beds per 1000 population is not deplorably low.

column 4 and 5 may be treated as NA.

TABLE 44 : SCHOOLS/COLLEGES PER 10,000 POPULATION IN STATUTORY TOWNS, 2001

There is no statutory towns in the district. So information to be incorporated in the town may be treated as NIL.

TABLE 46 : PROPORTION OF SLUM POPULATION IN TOWNS, 2001

There is no slum area in the district.

TABLE 47 : MOST IMPORTANT COMMODITY EXPORTED OUT OF AND MANUFACTURED IN TOWNS, 2001

Sl. No.	Name and urban status of Town	Most important commodity	
		Manufactured	Exported
1	2	3	4
1	Along (C.T.)	Handloom	Orange
		Cotton Textile	Pineapple
		Implements Like Hoes	Ginger
2	Basar (C.T.)	Handloom	Orange
		Cotton Textile	Ginger

The above statement shows that important manufactured items in the towns are Handloom and Cotton Textile and important export items are Orange, Pineapple and Ginger.

**TABLE 48 : HOUSEHOLDS BY TENURE STATUS AND NUMBER OF ROOMS OCCUPIED
IN THE DISTRICT, 2001**

Tenure status	Number of dwelling rooms	Number of households								
		Total			Scheduled Castes			Scheduled Tribes		
		Total	Rural	Urban	Total	Rural	Urban	Total	Rural	Urban
1	2	3	4	5	6	7	8	9	10	11
Owned	No exclusive room	1,092	1,088	4	9	8	1	1,080	1,078	2
	One room	5,517	5,366	151	61	53	8	5,401	5,265	136
	Two rooms	3,169	2,788	381	37	19	18	3,047	2,711	336
	Three rooms	1,370	1,123	247	33	29	4	1,293	1,067	226
	3+ rooms	1,155	818	337	16	13	3	1,124	796	328
	Median number of rooms	4	1	3	-	-	-	4	1	3
Rented	No exclusive room	129	51	78	4	3	1	10	6	4
	One room	1,168	502	666	109	90	19	194	95	99
	Two rooms	929	379	550	118	43	75	178	75	103
	Three rooms	215	107	108	17	5	12	64	38	26
	3+ rooms	116	51	65	5	2	3	24	14	10
	Median number of rooms	2	1	1	-	-	-	4	2	2
Others	No exclusive room	34	23	11	2	1	1	15	13	2
	One room	741	469	272	91	42	49	302	215	87
	Two rooms	1,405	599	806	130	59	71	605	256	349
	Three rooms	922	465	457	90	49	41	380	173	207
	3+ rooms	207	99	108	13	6	7	123	58	65
	Median number of rooms	4	2	2	-	-	-	4	2	2
Dist. Total West Siang		18,169	13,928	4,241	735	422	313	13,840	11,860	1,980

Living status/condition of households has been reflected in the table.

In Rural areas of Arunachal Pradesh the concept of one composite room or multipurpose one Room is dominant and figure is high against, "No exclusive room". One remarkable feature of the State is that nobody reside under the tree or open space and it is difficult also in the high altitude area surrounded by forest. Majority of the Households live in their Owned House. Rented House in the village area is very few. The entire SC population of Arunachal

Pradesh are immigrants for job purpose and mostly represents employees class. They either stay in the camp or Govt. Quarters. So, their comparison with ST population of Arunachal Pradesh does not carry much significance. Same is the case with other population (Non ST) who are temporary settlers and usually stay in the Govt. quarters. Therefore, for socio-economic analysis purpose it is insignificant.

TABLE 49 : NUMBER AND PERCENTAGE DISTRIBUTION OF HOUSEHOLDS LIVING IN PERMANENT, SEMI PERMANENT AND TEMPORARY HOUSES, 2001

Sl. No.	District/ Circle	Total			Rural			Urban		
		Permanent	Semi-permanent	Temporary	Permanent	Semi-permanent	Temporary	Permanent	Semi-permanent	Temporary
1	2	3	4	5	6	7	8	9	10	11
1	Mechuka	-	472	268	-	472	268	-	-	-
			(63.8)	(36.2)		(63.8)	(36.2)			
2	Monigong	3	32	486	3	32	486	-	-	-
		(0.6)	(6.1)	(93.3)	(0.6)	(6.1)	(93.3)			
3	Pidi	-	4	113	-	4	113	-	-	-
		(3.4)	(96.6)		(3.4)	(96.6)				
4	Payum	5	7	336	5	7	336	-	-	-
		(1.4)	(2.0)	(96.6)	(1.4)	(2.0)	(96.6)			
5	Tato	39	94	273	39	94	273	-	-	-
		(9.6)	(23.2)	(67.2)	(9.6)	(23.2)	(67.2)			
6	Kaying	80	27	608	80	27	608	-	-	-
		(11.2)	(3.8)	(85.0)	(11.2)	(3.8)	(85.0)			
7	Darak	9	-	198	9	-	198	-	-	-
		(4.3)		(95.6)	(4.3)		(95.7)			
8	Kamba	154	31	725	154	31	725	-	-	-
		(16.9)	(3.4)	(79.7)	(16.9)	(3.4)	(79.7)			
9	Rumgong	45	18	466	45	18	466	-	-	-
		(8.5)	(3.4)	(88.1)	(8.5)	(3.4)	(88.1)			
10	Jomlo Mobuk	20	2	626	20	2	626	-	-	-
		(3.1)	(0.3)	(96.5)	(3.1)	(0.3)	(96.5)			
11	Liromoba	66	15	541	66	15	541	-	-	-
		(10.6)	(2.4)	(87.0)	(10.6)	(2.4)	(87.0)			
12	Yomcha	44	6	330	44	6	330	-	-	-
		(11.6)	(1.6)	(86.4)	(11.6)	(1.6)	(86.8)			
13	Along	1364	469	4034	170	19	2144	1194	450	1890
		(23.2)	(8.0)	(68.7)	(7.3)	(0.8)	(91.9)	(33.8)	(12.7)	(53.5)
14	Tirbin	71	32	710	71	32	710	-	-	-
		(8.7)	(3.9)	(87.3)	(8.7)	(3.9)	(87.3)			
15	Basar	441	216	1315	95	66	1106	346	150	209
		(22.3)	(10.9)	(66.6)	(7.5)	(5.2)	(87.2)	(49.0)	(21.2)	(29.6)
16	Daring	58	45	359	58	45	359	-	-	-
		(12.6)	(9.7)	(77.7)	(12.6)	(9.7)	(77.7)			
17	Gensi	79	60	562	79	60	562	-	-	-
		(11.3)	(8.6)	(80.2)	(11.3)	(8.6)	(80.2)			
18	Likabali	277	110	674	277	110	674	-	-	-
		(26.1)	(10.4)	(63.5)	(26.1)	(10.4)	(63.5)			
19	Kangku	8	34	400	8	34	400	-	-	-
		(1.8)	(7.7)	(90.5)	(1.8)	(7.7)	(90.5)			
20	Bagra	11	3	689	11	3	689	-	-	-
		(1.6)	(0.4)	(98.0)	(1.6)	(0.4)	(98.0)			
District total : 2774		1677	13713	1234	1077	11614	1540	600	2099	
		(15.3)	(9.2)	(75.5)	(8.9)	(7.7)	(83.4)	(36.3)	(14.1)	(49.5)

Data source: Census of India 2001, H series: "Tables on Houses, Household amenities and Assets."

Note:

- Permanent : 1 Permanent houses refers to those houses whose wall & roofs are made of pucca materials i.e., where, burnt bricks, G.I. Sheets or other metal sheets, stone cement concrete is used for wall and tiles slate, shingle, corrugated iron, zinc or other metal sheets asbestos sheets, bricks, lime and stone and RBC/RCC concrete are used for roof.
- Semi permanent : 2 Semi permanent houses refer to those houses made of other types of materials.
- Temporary : 3 Temporary houses refers to those houses having wall and roofs made of Kutcha materials i.e. where grass, leaves, reeds, bamboo mud, unburnt bricks are used for the construction of walls and grass, leaves reeds, bamboo hatch, mud, unburnt bricks, wood etc. are used for roofs.

Table 49 Percentage distribution of Households living in Permanent, Semi-permanent and Temporary Houses in the above table shows that in the rural areas 83.4 percent households live in the Temporary Houses mainly made of Bamboo and Leaves wreaths. Only 8.9 percent households live in the Permanent Houses and 7.7 percent live in the Semi-permanent Houses. Permanent and Semi Permanent are in fact not available other than circle HQs. The table further

shows that in urban area 36.3 percent of the Households live in the Permanent Houses and 14.1 percent live in the Semi-permanent Houses. But the fact remarks that all these houses are mostly Govt. Quarters. However, during the last decade the scenario has been changed little. Some Private Permanent Houses have come up particularly in Urban areas. The housing condition of interior villages almost remained the same.

TABLE 50 : NUMBER AND PERCENTAGE OF HOUSEHOLDS HAVING IMPROVED DRINKING WATER SOURCE, ELECTRICITY, BATHROOM, TOILET AND DRAINAGE FACILITY, 2001

Sl. No.	Circle	Total / Rural / Urban	Number of households	Number and percentage of households having				
				Improved drinking water	Electricity	Bathroom	Toilet	Drainage
1	2	3	4	5	7	9	11	13
1	Mechuka	Total	740	371	311	167	655	281
			(50.1)	(42.0)	(22.6)	(88.5)	(37.0)	
		Rural	740	371	311	167	655	281
			(50.1)	(42.0)	(22.6)	(88.5)	(37.0)	
		Urban	-	-	-	-	-	-
2	Monigong	Total	521	223	-	13	315	47
			(42.8)		(2.5)	(60.5)	(9.0)	
		Rural	521	223	-	13	315	47
			(42.8)		(2.5)	(60.5)	(9.0)	
		Urban	-	-	-	-	-	-
3	Pidi	Total	117	47	-	3	105	9
			(40.2)		(2.6)	(89.7)	(7.7)	
		Rural	117	47	-	3	105	9
			(40.2)		(2.6)	(89.7)	(7.7)	
		Urban	-	-	-	-	-	-
4	Payum	Total	348	271	2	8	328	8
			(77.9)	(0.6)	(2.3)	(94.3)	(2.3)	
		Rural	348	271	2	8	328	8
			(77.9)	(0.6)	(2.3)	(94.3)	(2.3)	
		Urban	-	-	-	-	-	-
5	Tato	Total	406	182	16	17	291	107
			(44.8)	(3.9)	(4.2)	(71.7)	(26.4)	
		Rural	406	182	16	17	291	107
			(44.8)	(3.9)	(4.2)	(71.7)	(26.4)	
		Urban	-	-	-	-	-	-

TABLE 50 : NUMBER AND PERCENTAGE OF HOUSEHOLDS HAVING IMPROVED DRINKING WATER SOURCE, ELECTRICITY, BATHROOM, TOILET AND DRAINAGE FACILITY, 2001

Sl. No.	Circle	Total / Rural / Urban	Number of households	Number and percentage of households having					
				Improved drinking water	Electricity	Bathroom	Toilet	Drainage	
1	2	3	4	5	7	9	11	13	
6	Kaying	Total	715	715	10	99	699	660	
			(100.0)	(1.4)	(13.8)	(97.8)	(92.3)		
		Rural	715	715	10	99	699	660	
			(100.0)	(1.4)	(13.8)	(97.8)	(92.3)		
		Urban	-	-	-	-	-	-	
7	Darak	Total	207	206	80	14	69	152	
			(99.5)	(38.6)	(6.8)	(33.3)	(73.4)		
		Rural	207	206	80	14	69	152	
			(99.5)	(38.6)	(6.8)	(33.3)	(73.4)		
		Urban	-	-	-	-	-	-	
8	Kamba	Total	910	838	479	231	683	571	
			(92.1)	52.6)	(25.4)	(75.1)	62.7)		
		Rural	910	838	479	231	683	571	
			(92.1)	52.6)	(25.4)	(75.1)	62.7)		
		Urban	-	-	-	-	-	-	
9	Rumgong	Total	529	433	179	39	387	143	
			(81.9)	(33.8)	(7.4)	(73.2)	(27.0)		
		Rural	529	433	179	39	387	143	
			(81.9)	(33.8)	(7.4)	(73.2)	(27.0)		
		Urban	-	-	-	-	-	-	
10	Jomlo mobuk	Total	649	594	291	18	645	449	
			(91.5)	(44.8)	(2.8)	(99.4)	(69.2)		
		Rural	649	594	291	18	645	449	
			(91.5)	(44.8)	(2.8)	(99.4)	(69.2)		
		Urban	-	-	-	-	-	-	
11	Liromoba	Total	622	550	215	47	168	566	
			(80.4)	(34.6)	(7.6)	(27.0)	(91.0)		
		Rural	622	550	215	47	168	566	
			(80.4)	(34.6)	(7.6)	(27.0)	(91.0)		
		Urban	-	-	-	-	-	-	
12	Yomcha	Total	380	345	162	37	360	165	
			(90.8)	(42.6)	(9.7)	(94.7)	(43.4)		
		Rural	380	345	162	37	360	165	
			(90.8)	(42.6)	(9.7)	(94.7)	(43.4)		
		Urban	-	-	-	-	-	-	
13	Along	Total	5868	5614	4417	1991	4770	3436	
				(95.7)	(75.3)	(33.9)	(81.3)	(58.6)	
		Rural	2333	2199	983	187	1718	1137	
			(94.3)	(42.1)	(8.0)	(73.6)	(48.7)		
		Urban	3535	3415	3434	1803	3052	2299	
			(96.6)	(97.1)	(51.0)	(86.3)	(65.0)		
14	Tirbin	Total	813	805	248	93	462	269	
			(99.0)	(30.5)	(11.4)	(56.8)	(33.1)		
		Rural	813	805	248	93	462	269	
			(99.0)	(30.5)	(11.4)	(56.8)	(33.1)		
		Urban	-	-	-	-	-	-	
15	Basar	Total	1975	1859	1604	488	1691	1138	
			(94.1)	(81.2)	(24.7)	(85.6)	(57.6)		
		Rural	1269	1155	941	102	1104	689	
			(91.0)	(74.2)	(8.0)	(87.0)	(54.3)		
		Urban	706	704	663	386	587	449	
			(99.7)	(93.9)	(54.7)	(83.1)	(63.6)		

TABLE 50 : NUMBER AND PERCENTAGE OF HOUSEHOLDS HAVING IMPROVED DRINKING WATER SOURCE, ELECTRICITY, BATHROOM, TOILET AND DRAINAGE FACILITY, 2001

Sl. No.	Circle	Total / Rural / Urban	Number of households	Number and percentage of households having				
				Improved drinking water	Electricity	Bathroom	Toilet	Drainage
1	2	3	4	5	7	9	11	13
16	Daring	Total	462	370	437	47	246	153
			(80.1)	(94.6)	(10.2)	(53.2)	(33.1)	
		Rural	462	370	437	47	246	153
			(80.1)	(94.6)	(10.2)	(53.2)	(33.1)	
		Urban	-	-	-	-	-	-
17	Gensi	Total	701	619	264	95	448	531
				(88.3)	(37.7)	(13.6)	(63.9)	(75.7)
		Rural	701	619	264	95	448	531
			(88.3)	(37.7)	(13.6)	(63.9)	(75.7)	
		Urban	-	-	-	-	-	-
18	Likabali	Total	1061	917	640	370	853	90
				(86.4)	(60.3)	(34.9)	(80.4)	(8.5)
		Rural	1061	917	640	370	853	90
			(86.4)	(60.3)	(34.9)	(80.4)	(8.5)	
		Urban	-	-	-	-	-	-
19	Kangku	Total	442	120	-	5	174	177
				(27.1)	-	(1.1)	(39.4)	(40.0)
		Rural	442	120	-	5	174	177
			(27.1)	-	(1.1)	(39.4)	(40.0)	
		Urban	-	-	-	-	-	-
20	Bagra	Total	703	643	4	27	275	291
				(91.5)	(0.6)	(3.8)	(39.1)	(41.4)
		Rural	703	643	4	27	275	291
			(91.5)	(0.6)	(3.8)	(39.1)	(41.4)	
		Urban	-	-	-	-	-	-
District Total : Total			18169	15722	9359	3808	13624	9243
			(86.5)	(51.5)	(21.0)	(75.0)	(50.9)	
Rural			13928	11603	5262	1619	9985	6495
			(83.3)	(37.8)	(11.6)	(71.7)	(46.6)	
Urban			4241	4119	4097	2189	3639	2748
			(97.1)	(96.6)	(51.6)	(85.8)	(64.8)	

Data source : Census of India 2001, H- series: "Tables on Houses, Household amenities and Assets."

* Based on the improved drinking water source, drinking water supply has been classified as 'Improved' or otherwise. If the household has access to drinking water supplied from a tap or a hand pump/tube well situated within or outside the premises it is considered as having access to 'Improved drinking water source'.

However, the concept of improved drinking water is state specific and this is to be considered accordingly.

Note : Percentage is to be given in brackets after the number of households.

Bathroom means bathroom within the house

Toilet means toilet within the house

Drainage means closed and open drainage

The table presents data on improved drinking water source, Electricity, Bathroom, Toilet and Drainage. Broadly speaking Arunachal Pradesh at large is the late starter in the matter of providing all these facilities

to households. But in this district which is called as pioneer district of Arunachal Pradesh significant development has taken place in providing all these facilities to households.

TABLE 51 : NUMBER AND PERCENT OF HOUSEHOLDS BY TYPE OF FUEL USED FOR COOKING, 2001

Sl. No.	Circle	Total/Rural/Urban	Total households	Fire wood	Crop residue	Cow-dung cake	Electricity	Coal / Lignite (charcoal)	Cooking gas (L.P.G.)	Bio-gas	Kerosene	Others	No cooking
1	2	3	4	5	6	7	8	9	10	11	12	13	14
1	Mechuka	Total	740	731 (98.8)	1 (0.1)	-	-	1 (0.1)	-	-	7 (0.9)	-	-
		Rural	740	731 (98.8)	1 (0.1)	-	-	1 (0.1)	-	-	7 (0.9)	-	-
		Urban	-	-	-	-	-	-	-	-	-	-	-
2	Monigong	Total	521	498 (95.6)	23 (4.4)	-	-	-	-	-	-	-	-
		Rural	521	498 (95.6)	23 (4.4)	-	-	-	-	-	-	-	-
		Urban	-	-	-	-	-	-	-	-	-	-	-
3	Pidi	Total	117	117 (100.0)	-	-	-	-	-	-	-	-	-
		Rural	117	117 (100.0)	-	-	-	-	-	-	-	-	-
		Urban	-	-	-	-	-	-	-	-	-	-	-
4	Payum	Total	348	348 (100.0)	-	-	-	-	-	-	-	-	-
		Rural	348	348 (100.0)	-	-	-	-	-	-	-	-	-
		Urban	-	-	-	-	-	-	-	-	-	-	-
5	Tato	Total	406	350 (86.2)	56 (13.8)	-	-	-	-	-	-	-	-
		Rural	406	350 (86.2)	56 (13.8)	-	-	-	-	-	-	-	-
		Urban	-	-	-	-	-	-	-	-	-	-	-
6	Kaying	Total	715	663 (92.7)	3 (0.4)	-	-	-	18 (2.5)	-	31 (4.3)	-	-
		Rural	716	663 (92.7)	3 (0.4)	-	-	-	18 (2.5)	-	31 (4.3)	-	-
		Urban	-	-	-	-	-	-	-	-	-	-	-
7	Darak	Total	207	207 (100.0)	-	-	-	-	-	-	-	-	-
		Rural	207	207 (100.0)	-	-	-	-	-	-	-	-	-
		Urban	-	-	-	-	-	-	-	-	-	-	-
8	Kamba	Total	910	845 (92.9)	4 (0.4)	-	1 (0.1)	-	26 (2.9)	31 (3.4)	3 (0.3)	-	-
		Rural	910	845 (92.9)	4 (0.4)	-	1 (0.1)	-	26 (2.9)	31 (3.4)	3 (0.3)	-	-
		Urban	-	-	-	-	-	-	-	-	-	-	-
9	Rumgong	Total	529	509 (96.2)	-	-	-	-	19 (3.6)	-	1 (0.2)	-	-
		Rural	529	509 (96.2)	-	-	-	-	19 (3.6)	-	1 (0.2)	-	-
		Urban	-	-	-	-	-	-	-	-	-	-	-

TABLE 51 : NUMBER AND PERCENT OF HOUSEHOLDS BY TYPE OF FUEL USED FOR COOKING, 2001

Sl. No.	Circle	Total/Rural/Urban	Total households	Fire wood	Crop residue	Cow-dung cake	Electricity	Coal / Lignite (charcoal)	Cooking gas (L.P.G.)	Bio-gas	Kerosene	Others	No cooking
1	2	3	4	5	6	7	8	9	10	11	12	13	14
10	Jambo Mobak	Total	649	636 (98.0)	12 (1.8)	-	-	-	1 (0.2)	-	-	-	-
		Rural	649	636 (98.0)	12 (1.8)	-	-	-	1 (0.2)	-	-	-	-
		Urban	-	-	-	-	-	-	-	-	-	-	-
11	Liromoba	Total	622	605 (97.3)	1 (0.2)	-	-	-	11 (1.8)	-	3 (0.5)	-	2 (0.3)
		Rural	622	605 (97.3)	1 (0.2)	-	-	-	11 (1.8)	-	3 (0.5)	-	2 (0.3)
		Urban	-	-	-	-	-	-	-	-	-	-	-
12	Yomcha	Total	380	379 (99.7)	-	-	-	-	1 (0.3)	-	-	-	-
		Rural	380	379 (99.7)	-	-	-	-	1 (0.3)	-	-	-	-
		Urban	-	-	-	-	-	-	-	-	-	-	-
13	Along	Total	5868	3019 (51.5)	71 (1.2)	1 (N)	2 (N)	1 (N)	2257 (38.5)	1 (N)	471 (8.0)	-	45 (0.8)
		Rural	2333	2000 (85.7)	14 (0.6)	1 (N)	1 (N)	-	248 (10.6)	-	68 (2.9)	-	1 (N)
		Urban	3535	1019 (28.8)	57 (1.6)	-	1 (N)	1 (N)	2009 (56.8)	1 (N)	403 (11.4)	-	44 (1.2)
14	Tirbin	Total	813	759 (93.4)	17 (2.1)	-	-	-	22 (2.7)	-	14 (1.7)	-	1 (0.1)
		Rural	813	759 (93.4)	17 (2.1)	-	-	-	22 (2.7)	-	14 (1.7)	-	1 (0.1)
		Urban	-	-	-	-	-	-	-	-	-	-	-
15	Basar	Total	1975	1501 (76.0)	10 (0.5)	-	-	-	319 (16.2)	1 (0.1)	137 (6.9)	-	7 (0.4)
		Rural	1269	1155 (91.0)	1 (0.1)	-	-	-	65 (5.1)	1 (0.1)	44 (3.5)	-	3 (0.2)
		Urban	706	346 (49.0)	9 (1.3)	-	-	-	254 (36.0)	-	93 (13.2)	-	4 (0.6)
16	Darank	Total	462	433 (93.7)	3 (0.6)	-	-	-	10 (2.2)	-	11 (2.4)	-	5 (1.1)
		Rural	462	433 (93.7)	-	-	-	-	10 (2.2)	-	11 (2.4)	-	5 (1.1)
		Urban	-	-	-	-	-	-	-	-	-	-	-

TABLE 51 : NUMBER AND PERCENT OF HOUSEHOLDS BY TYPE OF FUEL USED FOR COOKING, 2001

Sl. No.	Circle	Total/Rural/Urban	Total house-holds	Fire wood	Crop residue	Cow-dung cake	Electricity	Coal / Lignite (charcoal)	Cooking gas (L.P.G.)	Bio-gas	Kero-sene	Others	No cooking
1	2	3	4	5	6	7	8	9	10	11	12	13	14
17	Gensi	Total	701	670	1	1	-	-	15	-	8	-	6
				(95.6)	(0.1)	(0.1)	-	-	(2.1)	-	(1.1)	-	(0.9)
		Rural	701	670	1	1	-	-	15	-	8	-	6
				(95.6)	(0.1)	(0.1)	-	-	(2.1)	-	(1.1)	-	(0.9)
	Urban	-	-	-	-	-	-	-	-	-	-	-	-
18	Likabali	Total	1061	822	23	1	-	1	155	-	33	-	26
				(77.5)	(2.2)	(0.1)	-	(0.1)	(14.6)	-	(3.1)	-	(2.5)
		Rural	1061	822	23	1	-	1	155	-	33	-	26
				(77.5)	(2.2)	(0.1)	-	(0.1)	(14.6)	-	(3.1)	-	(2.5)
	Urban	-	-	-	-	-	-	-	-	-	-	-	-
19	Kangku	Total	442	435	-	-	-	-	7	-	-	-	-
				(98.4)	-	-	-	-	(1.6)	-	-	-	-
		Rural	442	435	-	-	-	-	7	-	-	-	-
				(98.4)	-	-	-	(1.6)	-	-	-	-	
	Urban	-	-	-	-	-	-	-	-	-	-	-	
20	Bagra	Total	703	644	41	-	-	-	16	-	2	-	-
				(91.6)	(5.8)	-	-	-	(2.3)	-	(0.3)	-	-
		Rural	703	644	41	-	-	-	16	-	2	-	-
				(91.6)	(5.1)	-	-	(2.3)	-	(0.3)	-	-	
	Urban	-	-	-	-	-	-	-	-	-	-	-	
District total		Total	18169	14171	266	3	3	3	2877	33	721	-	92
				(78.0)	(1.5)	(N)	(N)	(N)	(15.8)	(0.2)	(4.0)	-	(0.5)
		Rural	13928	12806	200	3	2	2	614	32	225	-	44
				(91.9)	(1.4)	(N)	(N)	(N)	(4.4)	(0.2)	(1.6)	-	(0.3)
	Urban	4241	1365	66	-	1	1	2263	1	496	-	48	
				(32.2)	(1.6)	-	(N)	(N)	(53.4)	(N)	(11.7)	-	(1.1)

Data source: Census of India 2001, H- series: "Tables on Houses, Household amenities and Assets."

The table gives Number and Percentage of households by type of Fuel used for Cooking. Fire-wood is the only cooking media in the district and

using of other types of fuel for cooking is the Historic of recent past particularly in rural areas and insignificant.

TABLE 52 : NUMBER OF HOUSEHOLDS AVAILING BANKING SERVICES AND NUMBER OF HOUSEHOLDS HAVING EACH OF THE SPECIFIED ASSET, 2001

Sl. No.	Circle	Total/ Rural/ Urban	Total number of households	Total number of households availing banking services	Availability of household assets						
					Radio/ Transistor	Television	Telephone	Bicycle	Scooter, Motor Cycle, Moped	Car, Jeep, Van	None of the specified assets
1	2	3	4	5	6	7	8	9	10	11	12
1	Mechuka Circle	Total	740	355	365	134	44	1	2	3	352
		Rural	740	355	365	134	44	1	2	3	352
		Urban	-	-	-	-	-	-	-	-	-
2	Monigong Circle	Total	521	0	162	1	0	0	0	2	358
		Rural	521	0	162	1	0	0	0	2	358
		Urban	-	-	-	-	-	-	-	-	-
3	Pidi Circle	Total	117	0	33	0	0	1	1	0	83
		Rural	117	0	33	0	0	1	1	0	83
		Urban	-	-	-	-	-	-	-	-	-
4	Payum Circle	Total	348	89	103	0	0	0	1	2	245
		Rural	348	89	103	0	0	0	1	2	245
		Urban	-	-	-	-	-	-	-	-	-
5	Tato Circle	Total	406	111	168	9	2	18	7	0	233
		Rural	406	111	168	9	2	18	7	0	233
		Urban	-	-	-	-	-	-	-	-	-
6	Kaying Circle	Total	715	211	335	15	0	58	29	10	346
		Rural	715	211	335	15	0	58	29	10	346
		Urban	-	-	-	-	-	-	-	-	-
7	Darak Circle	Total	207	3	108	0	0	1	16	0	98
		Rural	207	3	108	0	0	1	16	0	98
		Urban	-	-	-	-	-	-	-	-	-
8	Kamba Circle	Total	910	253	500	60	1	63	64	10	394
		Rural	910	253	500	60	1	63	64	10	394
		Urban	-	-	-	-	-	-	-	-	-
9	Rumgong Circle	Total	529	181	178	12	1	12	8	1	346
		Rural	529	181	178	12	1	12	8	1	346
		Urban	-	-	-	-	-	-	-	-	-
10	Jomlo Mobuk Circle	Total	649	93	94	13	0	17	13	3	540
		Rural	649	93	94	13	0	17	13	3	540
		Urban	-	-	-	-	-	-	-	-	-
11	Liromoba Circle	Total	622	190	218	54	1	9	16	2	393
		Rural	622	190	218	54	1	9	16	2	393
		Urban	-	-	-	-	-	-	-	-	-
12	Yomcha Circle	Total	380	159	212	69	27	3	15	9	166
		Rural	380	159	212	69	27	3	15	9	166
		Urban	-	-	-	-	-	-	-	-	-

TABLE 52 : NUMBER OF HOUSEHOLDS AVAILING BANKING SERVICES AND NUMBER OF HOUSEHOLDS HAVING EACH OF THE SPECIFIED ASSET, 2001

Sl. No.	Circle	Total/ Rural/ Urban	Total number of households	Total number of households availing banking services	Availability of household assets						
					Radio/ Transistor	Television	Telephone	Bicycle	Scooter, Motor Cycle, Moped	Car, Jeep, Van	None of the specified assets
1	2	3	4	5	6	7	8	9	10	11	12
13	Along Circle	Total	5,868	4,001	3,222	2,670	934	1,225	992	249	1,561
		Rural	2,333	1,290	1,193	408	99	363	337	49	922
		Urban	3,535	2,711	2,029	2,262	835	862	655	200	639
14	Tirbin Circle	Total	813	121	408	57	3	45	56	16	392
		Rural	813	121	408	57	3	45	56	16	392
		Urban	-	-	-	-	-	-	-	-	-
15	Basar Circle	Total	1,975	1,205	955	845	266	126	239	64	706
		Rural	1,269	625	589	425	107	97	134	35	544
		Urban	706	580	366	420	159	29	105	29	162
16	Daring Circle	Total	462	143	198	143	6	23	27	5	199
		Rural	462	143	198	143	6	23	27	5	199
		Urban	-	-	-	-	-	-	-	-	-
17	Gensi Circle	Total	701	60	324	149	59	16	32	10	336
		Rural	701	60	324	149	59	16	32	10	336
		Urban	-	-	-	-	-	-	-	-	-
18	Likabali Circle	Total	1,061	585	563	438	137	383	119	49	285
		Rural	1,061	585	563	438	137	383	119	49	285
		Urban	-	-	-	-	-	-	-	-	-
19	Kangku Circle	Total	442	45	218	57	1	262	12	2	130
		Rural	442	45	218	57	1	262	12	2	130
		Urban	-	-	-	-	-	-	-	-	-
20	Bagra Circle	Total	703	132	235	3	0	21	50	3	453
		Rural	703	132	235	3	0	21	50	3	453
		Urban	-	-	-	-	-	-	-	-	-
District Total :		Total	18,169	7,937	8,599	4,729	1,482	2,284	1,699	440	7,616
		Rural	13,928	4,646	6,204	2,047	488	1,393	939	211	6,815
		Urban	4,241	3,291	2,395	2,682	994	891	760	229	801

The table reveals the fact that the availability of banking services and availability of television and telephones in some of the remote areas of the district

is the remarkable achievement of the last decade although some of the far off areas are yet to have these facilities.

Major Social and Cultural Events of West Siang district

West Siang District is predominantly inhabited by the Adi's which comprises of various sub-tribes viz. Gallong Minyong, Bori, Boker, Ramo and Pailibo. There are Mombas in the extreme north in and around

Mechukha. The colorful people are lovers of songs and dance. Various traditional festival are celebrate by them. Notable among them are:

- | | | | |
|-----|---------|---|----------|
| (a) | Gallong | : | Mopin |
| (b) | Sulung | : | Mingyong |
| (c) | Bori | : | Dengin |

(d)	Boker	:	Pishi Panbi
(e)	Ramos	:	Plshi Panbi
(f)	Pallibos	:	Pishi Panbi
(g)	Momba	:	Loosur

Mopin is one of the most important festival of the district. It is celebrated during the month of April, with traditional gaiety, fun, frolick and fiesta. Solung is another major festival which is celebrated during September with traditional fervour.

Celebration of traditional festival and ceremonies are closely linked to the Socio-cultural life of the people. The ceremonies and rituals illustrate the heritage and mode of the life. Since the socio-cultural life of the people is intermingled with the various festival and ceremonies, their importance is sine qua non.

The administration has played a vital role in changing, modifying the social system of the people and effort has been made to preserve the cultural identity of the people. Since the beginning of administration, government has been providing grants in aid to foster, promote and preserve the rich cultural heritage of the area. Various social welfare boards and cultural centers were opened for this purpose. The Government has started shouldering the responsibility of construction community halls/kebang houses or Deres.

Since change is universal, the traditional society of the Adi's of West Sinag District are also changing towards modernization. However, the trend towards change is chequered and also ramifying. As change is moving equilibrium, the change has its lineage and continuity with the traditional past. The present society, therefore reflects a modern outlook of life, but bounded by history and cultural link with the moorings of the traditional society.

Characteristic in celebrating the main festival of West Siang District is having some mode and ideologies and these are the tradition only, which followed culture and heritage of our society, which unite us together among all tribes. Traditionally it is believed that the Mopin is providing food grains and healthy spirits of human life and also request the God for better life of human society. The life of the people and the Adi society are saved by the grace of Donypolo.

The festivals like the Mopin Sulung etc. solemnized annually by the Adi Gallong/Minyong to have a bearing on their agricultural production and health of the villagers as a whole. In these festivals the community propitiate its Gods or Goddess to bless them with bumper harvest, good health to all and to drive away the evil spirits to avoid any harmful acts.

Source : Deputy Commissioner. West Siang District. Along.

Brief description of places of Religious historical and places of tourist interest

Places of tourists interest include Malinith in Likabali, Nigmoi near Along, Along and Mechuk. Malinithan is a famous historical place lying in the foothills of the district. Its history dates back to the Ahom Kingdom and is a famous pilgrimage centre for the Hindus. Every year during April, Malini Mela is organized which attracts devotee in great numbers. Nigmoi, near Along is popular for its fruit processing industry. Various orange and pineapple squashes and jams are made there. Along which is the headquarters of the district has the main marketing centre and the popular educational institute, R. K. Mission is established here. Mechuka, near the Indo-China border is known for its virgin beauty, beautiful landscapes and snow-clade mountains.

With the exception of Malinithan which maintained nicely by the Archeological Department to preserve its holy precincts, the other historical places are scarcely looked after as yet.

Scope of Village Directory and Town Directory

The Village Directory and the Town Directory present data on amenities available to the people in each village and town. The village Directory also indicates the land use statistics in respect of each village.

The data included in the village and Town Directory are one of the most important compilation of Census, as the data presented are considered most useful by the scholars, the planners, the Administrators and other data users.

The Village Directory gives for each village particulars about Total Population and number of Households, Amenities available such as Educational and Medical Institutions, Drinking Water supply, Post, Telegraph and Telephone, Communication, Banks,

Agricultural Credit Societies non Agricultural Credit Societies, Cooperative Societies, Recreational and Cultural facilities, Approach to Village, nearest Town and Distance, Power Supply, News Paper/Magazine, Income Expenditure, Important commodities, Land and Land use pattern etc. Village Directory data were collected on the basis of the position as existed to link villages with CD (Community Development) Block during 2001 Census.

The format of village Directory is basically on the pattern canvassed in 1991 Census except modification and addition of a few more columns. In column 9 the facilities on Telephone is newly added to know the present day need of such facilities in villages. Village Directory information for the Amenities on Education, Medical, Drinking Water, Post Telegraph, Telephone and Communication has been furnished in such a manner that in case an amenity is not available within the village a dash(-) is shown in the column and next to it in brackets the distance in broad ranges Viz., >5 kms, 5 – 10 kms and 10 + Km. of the nearest, place where the facility is available is given in order to gauge how far the amenity naturally serve the purpose in the village under reference.

While ascertaining a number of schools in a village under column 6 of the village Directory format the following methods have been adopted.

If there are composite schools like middle schools with primary classes or secondary schools with middle classes, these are included in the number of Primary and Middle schools respectively. For example, if in a village there are two Primary schools and one Middle

school with Primary classes, the number of Primary Schools in the village is given as three and that of Middle Schools as one even though there may be only three educational institutions. So also in case of Secondary Schools. Like wise in case of Medical amenities in column 7 of Village Directory format, if in a Hospital there is Maternity Home and Child Welfare center Family Welfare center and T.B. clinic center etc. all these have been counted separately.

Town Directory Statement

The Town Directory consist of seven statements (Statement I–VII). All these are almost similar to those adopted in 1991. In the Town Directory the data on amenities and other aspects are presented in codes for want of space. The infrastructure of amenities and facilities available in urban area is analyzed by taking the class of town into consideration. The data on municipal finance by civic status in the Statement III in respect of town in Arunachal Pradesh are not available. There is no Statutory or Non-statutory bodies managing the Civic Administration of the Town in Arunachal Pradesh. The roads, buildings and other civic amenities are maintained by the Public Works Department (State) and the Central Public Works Department. There is no Slum area in Lohit district. The column for Adult Literacy classes/centers in Statement–V is introduced in relation to a particular level of education in view of the minimum needs Programme of the Planning Commission.

If there are more than one Medical or Educational Institutions of any type the number of such institutions have been indicated within brackets against the respective codes.

Blank

PART A
VILLAGE AND TOWN DIRECTORY

Blank

SECTION I

Village Directory

(a) Note explaining the abbreviations used in the village directory

The “Village Directory” is one of the traditional compilations of the Census. It gives the list of villages, their location numbers, their area, population, number of households, amenities such as educational, medical, drinking water, post and telegraph, commercial and co-operative banks, agricultural non-agricultural and other credit societies, recreational and cultural facilities, communication, approach to village, nearest town with a distance, power supply availability of newspaper and magazines, most important commodity manufactured and land use of each village.

Village is a statutory recognized unit having a definite boundary and separate land records. In case, a complete village is treated as an outgrowth of urban agglomeration, data on amenities for that village, have not been given in the Village Directory but shown along with the urban component. The villages which are consider as a Census Town , the amenities data are shown in the Town Directory. For those villages which have partly merged in an outgrowth of U.A., the amenities data are shown in the Village Directory for that particular village.

The ‘un-inhabited’ villages (villages with no population) have been indicated as such after furnishing details in columns 1 to 3 i.e., Serial number, Name of village & location code number and area of the village against column no. 4 to 18. The land use data for such villages are shown in col. 19 to 23.

The Village Directory format has 25 columns and the details given under each column are for the village are as follows :

Columns 1 & 25 : Serial Number

Self explanatory. All the villages within the CD Block are presented serially in the ascending order of their location code number.

Columns 2 & 24 : Name and Location Code Number of village.

The name and location code number of the village are shown against these columns. This also includes the forest and uninhabited villages.

Column 3 : Area of the village

The area of the villages in hectares are given. Wherever the area figures was not furnished by the concerned department the column is left blank.

Column 4 : Total population

The total population of the village as per 2001 Census is given against this column.

Column 5 : Number of households

The number of households as per 2001 Census is given in this column.

Amenities :

In column 6 to 23, availability in respect of different amenities such as education, medical, drinking water, post, telegraph, banks, credit societies, communication, power, approach road etc. in each village has been depicted with appropriate codes against the column concerned. Wherever the amenities are not available in the village, a dash (-) is shown in the column and next to it in brackets the distance in broad ranges viz.< 5 kms., 5-10 kms. and 10+ kms of the nearest place where the facility is available is given. Column wise details are given below :

Column 6 : Educational

Classes upto class V included in Primary School. This will include nursery school, kindergarten school. Pre-basic school, pre-primary school, junior basic school upto class V.

Classes from VI to VIII are included in the middle school.

Classes from IX and X included in High secondary school. Classes XI and XII are included in senior secondary school.

In case of composite schools like middle school with primary school or secondary school with middle school, these are also included in the number of primary and middle schools, respectively.

Accordingly any of the following types of institutions if exists within the village is shown as per codes given below :

(i) Primary School	P
(ii) Middle School	M
(iii) Secondary School	S
(iv) Senior Secondary School	PUC
(v) College	C
(vi) Industrial School	I
(vii) Training School	Tr
(viii) Adult literacy class/centre	AC
(ix) Others (specify) e.g. Sanskrit Pathshala, Senior basic school, Navodaya Vidyalaya, Makhtab, etc.	O

More than one institution of a type in the village is indicated by the number within brackets against the abbreviation, e.g. P(3), M(4), etc.

Column 7 : Medical

Availability of medical facility within the village is indicated by following codes :

(i) AllopathicHospital	H
Ayurvedic Hospital	HA
Unani Hospital	HU
Homeopathic Hospital	H Hom
(ii) Allopathic Dispensary	D
Ayurvedic Dispensary	DA
Unani Dispensary	DU
Homeopathic Dispensary	D Hom
(iii) Maternity & Child Welfare	MCW
(iv) Maternity Home	MH
(v) Child Welfare Centre	CWC

(vi) Health Centre	HC
(vii) Primary Health Centre	PHC
(viii) Primary Health Sub-Centre	PHS
(ix) Family Welfare Centre	FWC
(x) T.B. Clinic	TB
(xi) Nursing Home	NH
(xii) Registered Private Medical Practitioner	RMP
(xiii) Subsidised Medical Practitioner	SMP
(xiv) Community Health Worker	CHW
(xv) Others	O

More than one institution of a type in the village is indicated by the number within brackets against the abbreviations, e.g. H(3), D(4), etc.

Column 8 : Drinking Water

The type of the drinking water supply sources available within the village are indicated by codes as follows :

(i) Tap Water	T
(ii) Well Water	W
(iii) Tank Water	TK
(iv) Tubewell Water	TW
(v) Handpump	HP
(vi) River Water	R
(vii) Canal	C
(viii) Lake	L
(ix) Spring	S
(x) Others	O
(xi) Summer Sorce	SS-

Column 9 : Post, Telegraph and Telephone

It is indicated by codes as shown below whether within the village exists the following amenities :

(i) AllopathicHospital	H
(i) Post Office	PO
(ii) Telegraph Office	TO
(iii) Post & Telegraph Office	PTO
(iv) Telephone Connection	PH

Column 10 : Commercial and Co-operative Banks

If the village is served by any banking service, commercial bank, co-operative bank etc. the same is indicated in codes mentioned below along with the number of banks in brackets. If not available the distance of nearest place where the facility exist is given:

- (i) Commercial Bank CM
- (ii) Co-operative Bank CP

Column 11 : Credit Societies

If the village enjoys the services of Credit Societies i.e. Agricultural Credit Societies, Non Agricultural Credit Society or Other Credit Societies, the same is indicated in codes mentioned below along with the number of such societies in brackets. In case the facility is not available within the village the distance of the nearest place where such facility exist is given :

- (i) Agricultural Credit Society ACS
- (ii) Non-Agricultural Credit Society NCS
- (iii) Other Credit Society OCS

Column 12 : Recreational and cultural facilities

If facilities such as Cinema/Video hall, Sports Club, Stadium/Auditorium is available in the village. The same is recorded in these columns. If not available the particulars of the nearest place with the facility is recorded. The information is indicated in codes mentioned below along with the number of such facilities in brackets:

- (i) Cinema / Video Hall CV
- (ii) Sports Club SP
- (iii) Stadium / Auditorium ST

Column 13 : Communications

If the village is served by any mode of public/private transport like Bus, Railway station or Navigable water ways they are to be mentioned as follows:

- (i) Bus BS
- (ii) Railway Station RS
- (iii) Navigable Waterway NW

Column 14 : Approach to village

Approach to village refers to the state of road leading to village. The approach to the village is indicated in following codes :

- (i) Commercial Bank CM
- (i) Paved Road PR
- (ii) Mud road MR
- (iii) Foot path FP
- (iv) Navigable River NR
- (v) Navigable Canal NC
- (vi) Navigable waterways other than River, Canal NW

Column 15 : Nearest Town and distance

The distance is given in kilometers in brackets against the name of the town nearest to the village.

Column 16 : Power supply

Availability of Power Supply in the village, whatever may be the form of its use is given by using following codes :

- (i) Electricity for domestic use ED
- (ii) Electricity for agricultural use EAG
- (iii) Electricity for other purposes EO
- (iv) Electricity for all purposes EA

Column 17 : News Paper / Magazine

If village receives any News Paper/Magazines the same is noted in this column using following codes:

- (i) News Paper N
- (ii) Magazine M

Column 18 : Most important commodities manufactured

The name of three most important commodities manufactured in the village is recorded against this column.

Column 19 to 23 : Land use i.e. area under different types of land use

Land use data maintained by the State/UT Govts. are furnished against these columns. The data concerning area under Forest, Irrigated land (by source), Un-irrigated land, Cultivable waste and Area

not available for cultivation in the village are shown against these columns. The area figures are given in hectare(s) up to one decimal. Dash '-' is recorded wherever the information is not made available by the concerned department. The codes used for different types of irrigation facilities available in the village are indicated below :

(i) Government Canal	GC
(ii) Private Canal	PC
(iii) Well (without electricity)	W
(iv) Well (with electricity)	WE
(v) Tubewell (without electricity)	TW
(vi) Tubewell (with electricity)	TWE
(vii) Tank	TK
(viii) River	R
(ix) Lake	L
(x) Waterfall	WF
(xi) Others	O
(xii) Total	T

The village directory also carries the following appendices.

Appendix-I	It gives the abstract of educational, medical and other amenities available in villages C D Block wise of the district.
Appendix-I-A	Indicates number of villages C D Block wise having one or more primary schools.
Appendix-I-B	Indicates number of villages C D Block wise having primary, middle and secondary schools.
Appendix-I-C	Shows number of villages C D Block

wise with different sources of drinking water facilities.

Appendix-II	Indicates the list of villages with 5,000 and above population which do not have one or more important amenities.
Appendix-II-A	Indicates list of Census Towns which do not have one or more amenities.
Appendix-III	It gives the land utilization data in respect of Census Towns/non-municipal Towns.
Appendix-IV	C D Block wise list of inhabited villages where no amenity other than drinking water facility is available.
Appendix-V	Summary showing number of villages not having Scheduled Castes population.
Appendix-VI	Summary showing number of villages not having Scheduled Tribes population.
Appendix-VII A, VII B	The appendix shows the list of villages according to proportion of the Scheduled Castes and Scheduled Tribes to the total population by ranges.
Appendix-VIII	Indicates C D Block wise number of villages under each Gram Panchayat.
Appendix-IX	Shows number of different types of girls school in a village.

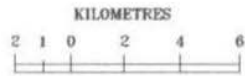
(b) List of villages merged in towns and outgrowths at 2001 Census

Not a single village has been merged in towns and outgrowth at 2001 Census in the district.

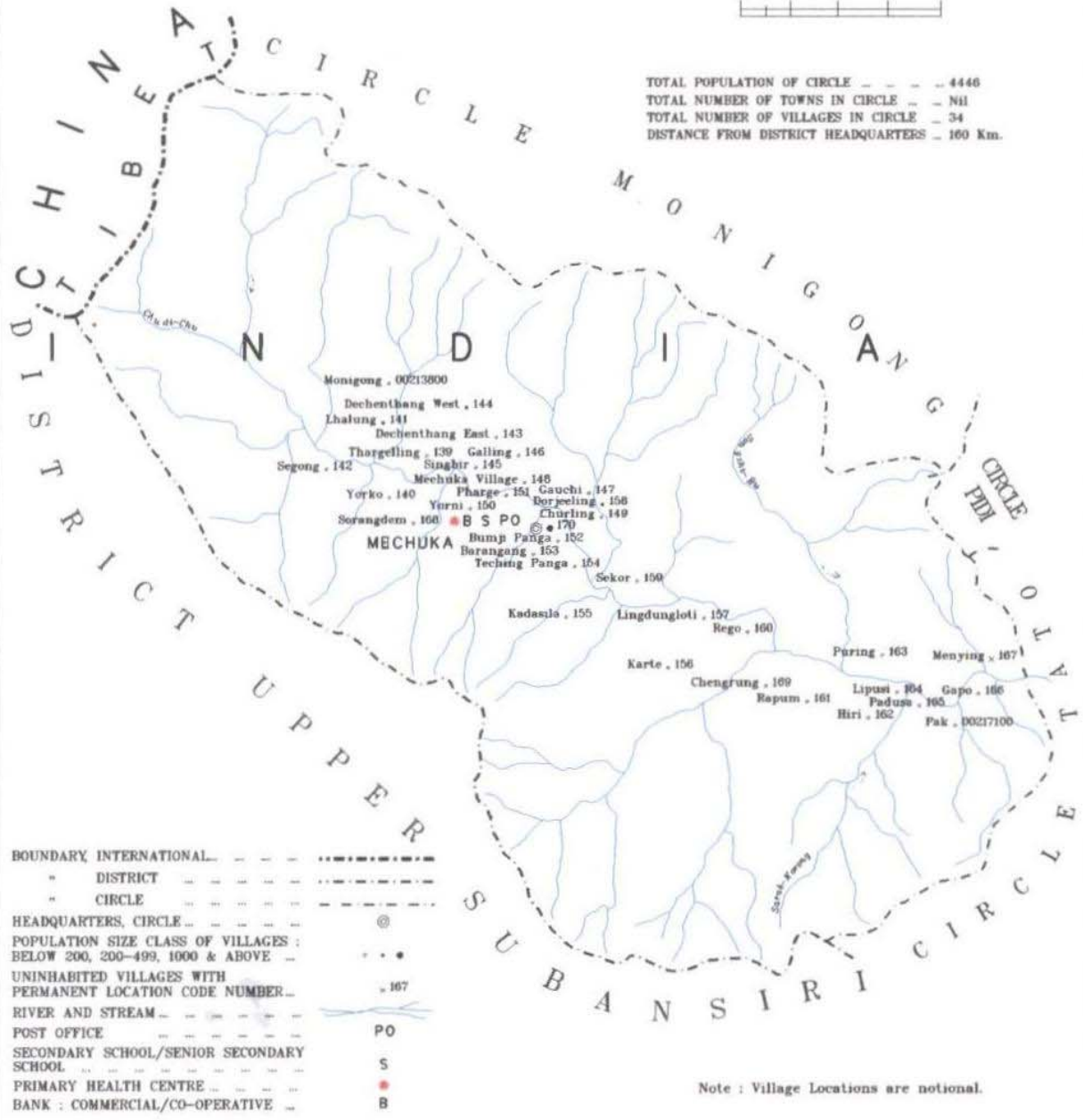
**C.D. BLOCK WISE PRESENTATION
OF
VILLAGE DIRECTORY**

Blank

ARUNACHAL PRADESH CIRCLE MECHUKA DISTRICT WEST SIANG



TOTAL POPULATION OF CIRCLE - - - - - 4446
 TOTAL NUMBER OF TOWNS IN CIRCLE - - - - - Nil
 TOTAL NUMBER OF VILLAGES IN CIRCLE - - - - - 34
 DISTANCE FROM DISTRICT HEADQUARTERS - 160 Km.

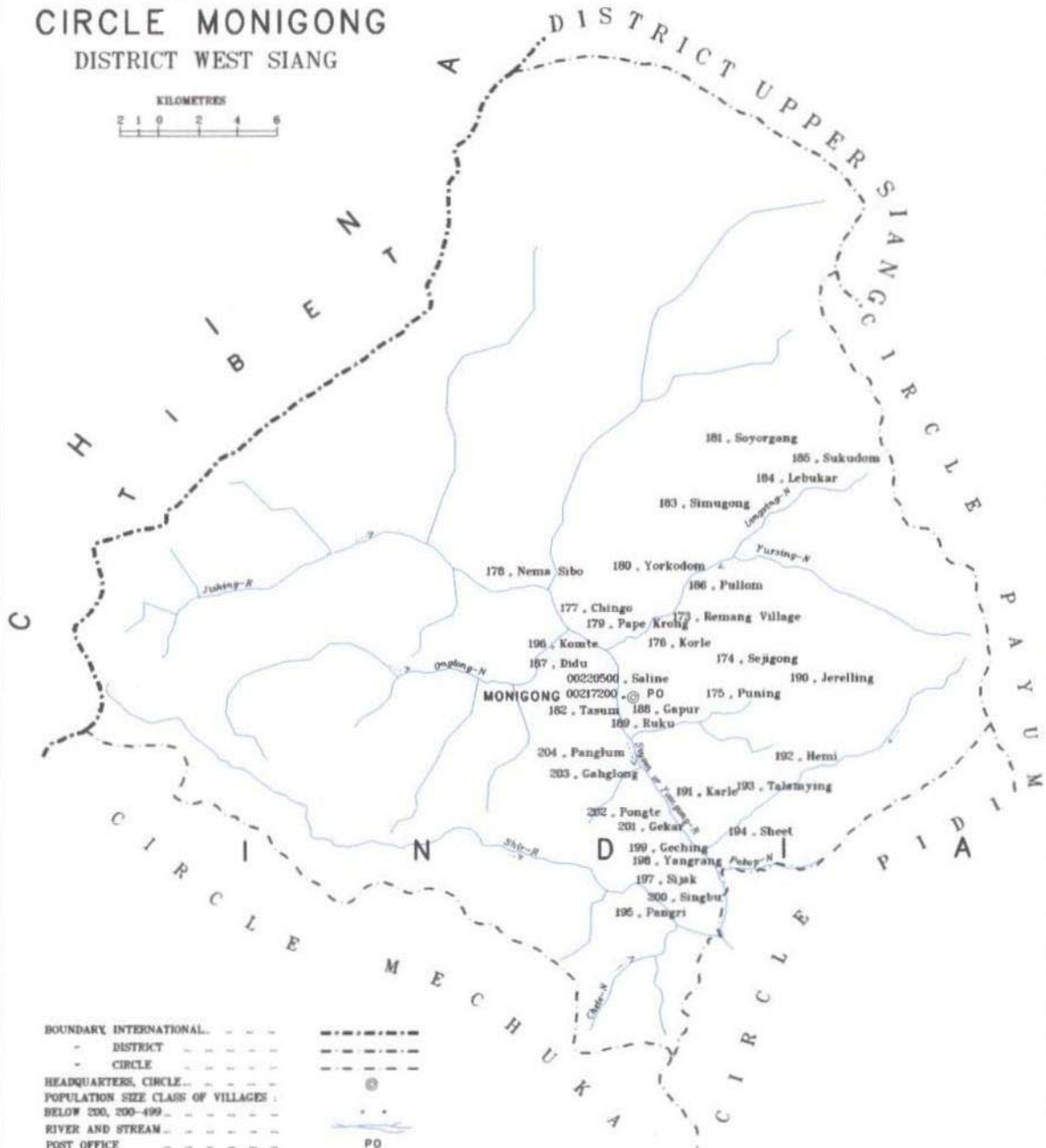



- BOUNDARY, INTERNATIONAL - - - - -
- - - - - DISTRICT
- - - - - CIRCLE
- HEADQUARTERS, CIRCLE - - - - -
- POPULATION SIZE CLASS OF VILLAGES :
 BELOW 200, 200-499, 1000 & ABOVE - - - - -
- UNINHABITED VILLAGES WITH
 PERMANENT LOCATION CODE NUMBER - - - - -
- RIVER AND STREAM - - - - -
- POST OFFICE - - - - - PO
- SECONDARY SCHOOL/SENIOR SECONDARY
 SCHOOL - - - - - S
- PRIMARY HEALTH CENTRE - - - - -
- BANK : COMMERCIAL/CO-OPERATIVE - - - - - B

Note : Village Locations are notional.

Blank

ARUNACHAL PRADESH
CIRCLE MONIGONG
 DISTRICT WEST SIANG



- BOUNDARY INTERNATIONAL. - - - -
- DISTRICT - - - -
- CIRCLE - - - -
- HEADQUARTERS, CIRCLE. ●
- POPULATION SIZE CLASS OF VILLAGES :
- BELOW 200, 200-499. ●
- RIVER AND STREAM. ~~~~~
- POST OFFICE. PO

TOTAL POPULATION OF CIRCLE - - - - 3025
 TOTAL NUMBER OF TOWNS IN CIRCLE - - - - N1
 TOTAL NUMBER OF VILLAGES IN CIRCLE - - - - 34
 DISTANCE FROM DISTRICT HEADQUARTERS - 156 Km

Note : Village Locations are notional.

Blank

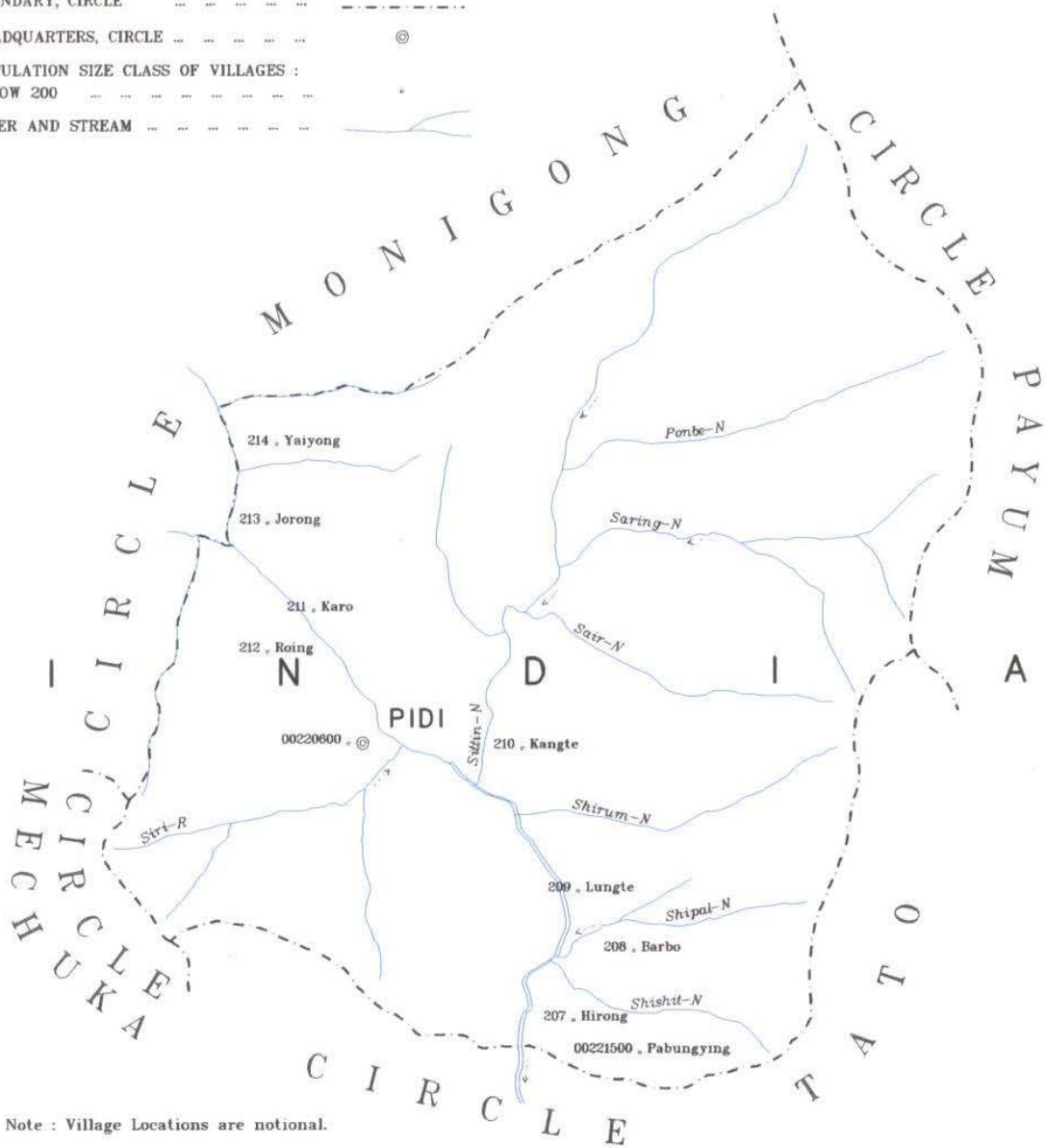
ARUNACHAL PRADESH
CIRCLE PIDI
 DISTRICT WEST SIANG

TOTAL POPULATION OF CIRCLE ... 666
 TOTAL NUMBER OF TOWNS IN CIRCLE ... Nil
 TOTAL NUMBER OF VILLAGES IN CIRCLE ... 10
 DISTANCE FROM DISTRICT HEADQUARTERS ... 129 Km.

KILOMETRES



BOUNDARY, CIRCLE ... - - - - -
 HEADQUARTERS, CIRCLE ... ©
 POPULATION SIZE CLASS OF VILLAGES :
 BELOW 200 ... *
 RIVER AND STREAM ... ~~~~~



Blank

Blank

ALPHABETICAL LIST OF VILLAGES (C.D. BLOCK WISE)

Name of the District : West Siang

Serial number	Name of village	2001 Census location code number	1991 Census location code number
1	2	3	4

Name of CD Block : Mechuka

Name of Circle : Mechuka

1	Barangang	00215300	060110005000500016
2	Bumji Panga	00215200	060110005000500015
3	Chengrung	00216900	
4	Churling	00214900	060110005000500012
5	Dechenthang East	00214300	060110005000500006
6	Dechenthang West	00214400	060110005000500007
7	Dorjeeling	00215800	060110005000500021
8	Galling	00214600	060110005000500009
9	Gapo	00216600	060110005000500029
10	Gauchi	00214700	060110005000500010
11	Hiri	00216200	060110005000500025
12	Kadasila	00215500	060110005000500018
13	Karte	00215600	060110005000500019
14	Lhalung	00214100	060110005000500002
15	Lingdungloti	00215700	060110005000500020
16	Lipusi	00216400	060110005000500027
17	Mechuka H.Q.	00217000	060110005000500031
18	Mechuka Village	00214800	060110005000500011
19	Menying	00216700	060110005000500030
20	Monigong	00213800	060120000000000000
21	Padusa	00216500	060110005000500028
22	Pak	00217100	
23	Pharge	00215100	060110005000500014
24	Puring	00216300	060110005000500026
25	Rapum	00216100	060110005000500024
26	Rego	00216000	060110005000500023
27	Segong	00214200	060110005000500004
28	Sekor	00215900	060110005000500022
29	Singbir	00214500	060110005000500008
30	Sorangdem	00216800	
31	Taching Panga	00215400	060110005000500017
32	Thargelling	00213900	060110005000500003
33	Yorko	00214000	060110005000500005
34	Yorni	00215000	060110005000500013

ALPHABETICAL LIST OF VILLAGES (C.D. BLOCK WISE)

Name of the District : West Siang

Serial number	Name of village	2001 Census location code number	1991 Census location code number
1	2	3	4
Name of Circle : Monigong			
35	Chingo	00217700	060120005000500012
36	Didu	00218700	060120005000500022
37	Gahglong	00220300	060120005000500031
38	Gapur	00218800	060120005000500004
39	Geching	00219900	060120005000500027
40	Gekar	00220100	060120005000500029
41	Hemi	00219200	060120005000500008
42	Jerelling	00219000	060120005000500006
43	Karle	00219100	060120005000500007
44	Komte	00219600	
45	Korle	00217600	060120005000500003
46	Lebukar	00218400	060120005000500018
47	Monigong H.Q.	00217200	060120005000500042
48	Nema Sibo	00217800	060120005000500011
49	Panglum	00220400	060120005000500032
50	Pangri	00219500	060120005000500023
51	Pape Krong	00217900	060120005000500014
52	Pongte	00220200	060120005000500030
53	Pullom	00218600	060120005000500020
54	Puning	00217500	060120005000500002
55	Remang Village	00217300	060120005000500021
56	Ruku	00218900	060120005000500005
57	Saline	00220500	
58	Sejigong	00217400	060120005000500001
59	Sheet	00219400	060120005000500010
60	Sijak	00219700	060120005000500025
61	Simugong	00218300	060120005000500017
62	Singbu	00220000	060120005000500028
63	Soyorgang	00218100	060120005000500015
64	Sukudom	00218500	060120005000500019
65	Talamying	00219300	060120005000500009
66	Tasum	00218200	060120005000500016
67	Yangrang	00219800	060120005000500026
68	Yorkodom	00218000	060120005000500013

ALPHABETICAL LIST OF VILLAGES (C.D. BLOCK WISE)

Name of the District : West Siang

Serial number	Name of village	2001 Census location code number	1991 Census location code number
1	2	3	4

Name of Circle : Pidi

69	Barbo	00220800	060120005000500034
70	Hirong	00220700	060120005000500033
71	Jorong	00221300	060120005000500039
72	Kangte	00221000	060120005000500036
73	Karo	00221100	060120005000500037
74	Lungte	00220900	060120005000500035
75	Pabungying	00221500	
76	Pidi H.Q.	00220600	060120005000500041
77	Roing	00221200	060020001000100016
78	Yaiyong	00221400	

Name of Circle : Tato

79	Charu	00223500	060130005000500007
80	Gai	00223900	060130005000500011
81	Heyo	00223000	060130005000500002
82	Irgo	00223300	060130005000500005
83	Lipo	00223700	060130005000500009
84	Lower Heyo	00224200	060130005000500016
85	Pabung Yeng	00224300	060130005000500017
86	Paum	00223800	060130005000500010
87	Quying	00224400	060130005000500018
88	Road Labour Camp (I)	00224000	060130005000500014
89	Road Labour Camp (II)	00224100	060130005000500015
90	Tadogitu	00223200	060130005000500004
91	Tagur	00223100	060130005000500003
92	Tato H.Q. (including Labour Camp)	00224500	060130005000500012
93	Tato Village	00222900	060130005000500001
94	Yapik	00223600	060130005000500008
95	Yapu	00223400	060130005000500006

**Census of India 2001 -
Amenities and**

Amenities available (if not available within the village, a dash (-) is shown in the column and next to it in brackets the distance in broad ranges viz. < 5 kms., 5-10 kms. and 10+ kms of the nearest place where the facility is available is given)												
Serial number	Name of village & Location code	Total area of the village (in hectare)	Total population (2001 Census)	Number of households (2001 Census)	Educational	Medical	Drinking water	Post, telegraph and telephone	Commercial and co-operative banks	Agricultural, non-agricultural and other credit societies	Recreational & cultural facilities (Cinema/ Video hall, Sports club, Stadium/Auditorium)	Communications (Bus service, railway station, waterway)
1	2	3	4	5	6	7	8	9	10	11	12	13
CD Block: Mechuka (0001)												
1	Monigong (00213800)	-	23	3	- P(< 5) M(5-10) C(10+)	- H(10+) MCW(10+) PHC(10+)	R SS-R	PO(10+) PH(10+)	- CM(10+) CP(10+)	- ACS(10+) NCS(10+) OCS(10+)	- CV(10+) SP(10+) ST(10+)	- BS(10+) RS(10+) NW(10+)
2	Thargelling (00213900)	-	111	13	P M C(10+)	- H(10+) MCW(10+) PHC(10+)	T C S SS-T	PO(10+) PH(10+)	- CM(10+) CP(10+)	- ACS(10+) NCS(10+) OCS(10+)	- CV(10+) SP(10+) ST(10+)	- BS(10+) RS(10+) NW(10+)
3	Yorko (00214000)	-	41	6	- P(< 5) M(5-10) C(10+)	- H(10+) MCW(10+) PHC(10+)	S O SS-S	- PO(< 5) PH(< 5)	- CM(10+) CP(10+)	- ACS(10+) NCS(10+) OCS(10+)	- CV(10+) SP(10+) ST(10+)	- BS(10+) RS(10+) NW(10+)
4	Lhalung (00214100)	-	288	35	P M(5-10) C(10+)	- H(10+) MCW(10+) PHC(10+)	S O SS-S	PO(10+) PH(10+)	- CM(10+) CP(10+)	- ACS(10+) NCS(10+) OCS(10+)	- CV(10+) SP(10+) ST(10+)	- BS(10+) RS(10+) NW(10+)
5	Segong (00214200)	-	71	11	- P(< 5) M(10+) C(10+)	- H(10+) MCW(10+) PHC(10+)	T R S O SS-T	PO(10+) PH(10+)	- CM(10+) CP(10+)	- ACS(10+) NCS(10+) OCS(10+)	- CV(10+) SP(10+) ST(10+)	- BS(10+) RS(10+) NW(10+)
6	Dechenthang East (00214300)	-	160	24	P M C(10+)	D H(10+) MCW(10+) PHC(10+)	T S O SS-T	PO(10+) PH(10+)	- CM(10+) CP(10+)	- ACS(10+) NCS(10+) OCS(10+)	- CV(10+) SP(10+) ST(10+)	- BS(10+) RS(10+) NW(10+)
7	Dechenthang West (00214400)	-	201	27	P M C(< 5)	D H(10+) MCW(10+) PHC(10+)	T S O SS-T	PO(10+) PH(10+)	- CM(10+) CP(10+)	- ACS(10+) NCS(10+) OCS(10+)	- CV(10+) SP(10+) ST(10+)	- BS(10+) RS(10+) NW(10+)
8	Singbir (00214500)	-	172	25	P M(< 5) C(10+)	- H(10+) MCW(10+) PHC(10+)	T R S O SS-T	- PO(5-10) PH(5-10)	- CM(10+) CP(10+)	- ACS(10+) NCS(10+) OCS(10+)	- CV(5-10) SP(10+) ST(10+)	- BS(10+) RS(10+) NW(10+)
9	Galling (00214600)	-	74	10	- P(< 5) M(5-10) C(10+)	- H(10+) MCW(10+) PHC(10+)	T S O SS-T	- PO(5-10) PH(10+)	- CM(10+) CP(10+)	- ACS(10+) NCS(10+) OCS(10+)	- CV(5-10) SP(10+) ST(10+)	- BS(10+) RS(10+) NW(10+)
10	Gauchi (00214700)	-	85	16	- P(< 5) M(< 5) C(10+)	- H(< 5) MCW(10+) PHC(< 5)	R S SS-S	- PO(< 5) PH(< 5)	- CM(10+) CP(< 5)	- ACS(10+) NCS(10+) OCS(10+)	- CV(< 5) SP(10+) ST(10+)	- BS(10+) RS(10+) NW(10+)

VILLAGE DIRECTORY

Village Directory
Land Use (As on 1999)

Approach to village	Nearest town & distance (in km)	Power supply	News paper / Magazine	Most important commodity manufactured	Land use (i.e. area under different types of land use in hectare)							Area not available for cultivation	Name of village	Serial number		
					Cultivable land			Forest	Wet rice cultivation (by source)	Dry rice cultivation	Total area under Jhum cultivation				Period of Rotation	Main crops under Jhum cultivation
					14	15	16									
FP	Along (172)	-	-	-	-	-	-	-	-	1 Year	Paddy, Maize, Millet	-	Monigong	1		
FP	Along (165)	-	-	-	-	-	-	-	-	1 Year	Paddy, Maize, Millet	-	Thargelling	2		
FP	Along (165)	-	-	-	-	-	-	-	-	1 Year	Paddy, Maize, Millet	-	Yorko	3		
FP	Along (169)	-	-	-	-	-	-	-	-	1 Year	Paddy, Maize, Millet	-	Lhalung	4		
FP	Along (165)	-	-	-	-	-	-	-	-	1 Year	Paddy, Maize, Millet	-	Segong	5		
MR FP	Along (165)	-	-	-	-	-	-	-	-	1 Year	Paddy, Maize, Millet	-	Dechenthang East	6		
MR FP	Along (165)	-	-	-	-	-	-	-	-	1 Year	Paddy, Maize, Millet	-	Dechenthang West	7		
FP	Along (161)	-	-	-	-	-	-	-	-	1 Year	Paddy, Maize, Millet	-	Singbir	8		
FP	Along (163)	-	-	-	-	-	-	-	-	1 Year	Paddy, Maize, Millet	-	Galling	9		
MR FP	Along (160)	-	-	-	-	-	-	-	-	1 Year	Paddy, Maize, Millet	-	Gauchi	10		

**Census of India 2001 -
Amenities and**

Serial number	Name of village & Location code	Total area of the village (in hectare)	Total population (2001 Census)	Number of households (2001 Census)	Amenities available (if not available within the village, a dash (-) is shown in the column and next to it in brackets the distance in broad ranges viz. < 5 kms., 5-10 kms. and 10+ kms of the nearest place where the facility is available is given)								
					Educational	Medical	Drinking water	Post, telegraph and telephone	Commercial and co-operative banks	Agricultural, non-agricultural and other credit societies	Recreational & cultural facilities (Cinema/ Video hall, Sports club, Stadium/Auditorium)	Communications (Bus service, railway station, waterway)	
1	2	3	4	5	6	7	8	9	10	11	12	13	
11	Mechuka Village (00214800)	-	126	17	- P(<5) M(<5) C(10+)	- H(<5) MCW(10+) PHC(<5)	T R SS-T	- PO(<5) PH(<5)	- CM(10+) CP(<5)	- ACS(10+) NCS(10+) OCS(10+)	- CV(<5) SP(10+) ST(10+)	- BS(10+) RS(10+) NW(10+)	
12	Churling (00214900)	-	61	7	- P(<5) M(<5) C(10+)	- H(<5) MCW(10+) PHC(<5)	S SS-S	- PO(<5) PH(<5)	- CM(10+) CP(<5)	- ACS(10+) NCS(10+) OCS(10+)	- CV(<5) SP(10+) ST(10+)	- BS(10+) RS(10+) NW(10+)	
13	Yorni (00215000)	-	126	18	- P(<5) M(<5) C(10+)	- H(<5) MCW(10+) PHC(<5)	T R SS-T	- PO(<5) PH(<5)	- CM(10+) CP(<5)	- ACS(10+) NCS(10+) OCS(10+)	- CV(<5) SP(10+) ST(10+)	- BS(10+) RS(10+) NW(10+)	
14	Pharge (00215100)	-	185	30	- P(<5) M(<5) C(10+)	- H(<5) MCW(10+) PHC(<5)	T R SS-T	- PO(<5) PH(<5)	- CM(10+) CP(<5)	- ACS(10+) NCS(10+) OCS(10+)	- CV(<5) SP(10+) ST(10+)	- BS(10+) RS(10+) NW(10+)	
15	Bumji Panga (00215200)	-	140	22	- P(<5) M(<5) C(10+)	- H(<5) MCW(10+) PHC(<5)	S SS-S	- PO(<5) PH(<5)	- CM(10+) CP(<5)	- ACS(10+) NCS(10+) OCS(10+)	- CV(<5) SP(10+) ST(10+)	- BS(10+) RS(10+) NW(10+)	
16	Barangang (00215300)	-	83	12	- P(<5) M(<5) C(10+)	- H(<5) MCW(10+) PHC(<5)	S SS-S	- PO(<5) PH(<5)	- CM(10+) CP(<5)	- ACS(10+) NCS(10+) OCS(10+)	- CV(<5) SP(10+) ST(10+)	- BS(10+) RS(10+) NW(10+)	
17	Taching Panga (00215400)	-	10	1	- P(<5) M(<5) C(10+)	- H(<5) MCW(10+) PHC(<5)	R S SS-S	- PO(<5) PH(<5)	- CM(10+) CP(<5)	- ACS(10+) NCS(10+) OCS(10+)	- CV(<5) SP(10+) ST(10+)	- BS(10+) RS(10+) NW(10+)	
18	Kadasila (00215500)	-	16	3	- P(<5) M(<5) C(10+)	- H(<5) MCW(10+) PHC(<5)	S SS-S	- PO(<5) PH(<5)	- CM(10+) CP(<5)	- ACS(10+) NCS(10+) OCS(10+)	- CV(<5) SP(10+) ST(10+)	- BS(10+) RS(10+) NW(10+)	
19	Karte (00215600)	-	20	5	- P(<5) M(<5) C(10+)	- H(<5) MCW(10+) PHC(<5)	S SS-S	- PO(5-10) PH(5-10)	- CM(10+) CP(5-10)	- ACS(10+) NCS(10+) OCS(10+)	- CV(5-10) SP(10+) ST(10+)	- BS(10+) RS(10+) NW(10+)	
20	Lingdungloti (00215700)	-	18	4	- P(<5) M(<5) C(10+)	- H(5-10) MCW(10+) PHC(5-10)	R SS-R	- PO(5-10) PH(5-10)	- CM(10+) CP(5-10)	- ACS(10+) NCS(10+) OCS(10+)	- CV(5-10) SP(10+) ST(10+)	- BS(10+) RS(10+) NW(10+)	

VILLAGE DIRECTORY

Village Directory
Land Use (As on 1999)

Land use (i.e. area under different types of land use in hectare)													
Approach to village	Nearest town & distance (in km)	Power supply	News paper / Magazine	Most important commodity manufactured	Forest	Cultivable land			Period of Rotation	Main crop s under Jhum cultivation	Area not available for cultivation	Name of village	Serial number
						Wet rice cultivation (by source)	Dry rice cultivation	Total area under Jhum cultivation					
14	15	16	17	18	19	20 (a)	20 (b)	21 (a)	21 (b)	22	23	2	1
MR FP	Along (157)	-	-	-	-	-	-	-	1 Year	Paddy, Maize, Millet	-	Mechuka Village	11
MR FP	Along (157)	-	-	-	-	-	-	-	1 Year	Paddy, Maize, Millet	-	Churling	12
MR FP	Along (165)	-	-	-	-	-	-	-	1 Year	Paddy, Maize, Millet	-	Yorni	13
MR FP	Along (162)	EO	-	-	-	-	-	-	1 Year	Paddy, Maize, Millet	-	Pharge	14
MR FP	Along (160)	EO	-	-	-	-	-	-	1 Year	Paddy, Maize, Millet	-	Bumji Panga	15
MR FP	Along (157)	EO	-	-	-	-	-	-	1 Year	Paddy, Maize, Millet	-	Barangang	16
MR FP	Along (165)	-	-	-	-	-	-	-	1 Year	Paddy, Maize, Millet	-	Taching Panga	17
PR MR FP	Along (155)	-	-	-	-	-	-	-	1 Year	Paddy, Maize, Millet	-	Kadasila	18
PR MR FP	Along (154)	-	-	-	-	-	-	-	1 Year	Paddy, Maize, Millet	-	Karte	19
PR MR FP	Along (152)	-	-	-	-	-	-	-	1 Year	Paddy, Maize, Millet	-	Lingdungloti	20

**Census of India 2001 -
Amenities and**

Serial number	Name of village & Location code	Total area of the village (in hectare)	Total population (2001 Census)	Number of households (2001 Census)	Amenities available (if not available within the village, a dash (-) is shown in the column and next to it in brackets the distance in broad ranges viz. < 5 kms., 5-10 kms. and 10+ kms of the nearest place where the facility is available is given)								
					Educational	Medical	Drinking water	Post, telegraph and telephone	Commercial and co-operative banks	Agricultural, non-agricultural and other credit societies	Recreational & cultural facilities (Cinema/ Video hall, Sports club, Stadium/Auditorium)	Communications (Bus service, railway station, waterway)	
1	2	3	4	5	6	7	8	9	10	11	12	13	
21	Dorjeeling (00215800)	-	300	41	P M(10+) C(10+)	- H(10+) MCW(10+) PHC(10+)	R S SS-S	- PO(10+) PH(10+)	- CM(10+) CP(10+)	- ACS(10+) NCS(10+) OCS(10+)	CV(10+) SP(10+) ST(10+)	- BS(10+) RS(10+) NW(10+)	
22	Sekor (00215900)	-	81	13	- P(<5) M(10+) C(10+)	- H(10+) MCW(10+) PHC(10+)	R S SS-S	- PO(10+) PH(10+)	- CM(10+) CP(10+)	- ACS(10+) NCS(10+) OCS(10+)	CV(10+) SP(10+) ST(10+)	- BS(10+) RS(10+) NW(10+)	
23	Rego (00216000)	-	97	18	P M(5-10) C(10+)	- H(5-10) MCW(5-10) PHC(<5)	T SS-T	- PO(5-10) PH(5-10)	- CM(10+) CP(5-10)	- ACS(10+) NCS(10+) OCS(10+)	CV(5-10) SP(10+) ST(10+)	- BS(5-10) RS(10+) NW(10+)	
24	Rapum (00216100)	-	100	16	P M(10+) C(10+)	- H(10+) MCW(10+) PHC(10+)	T SS-T	- PO(10+) PH(10+)	- CM(10+) CP(10+)	- ACS(10+) NCS(10+) OCS(10+)	CV(10+) SP(10+) ST(10+)	- BS(10+) RS(10+) NW(10+)	
25	Hiri (00216200)	-	27	7	P M(10+) C(10+)	- H(10+) MCW(10+) PHC(10+)	T SS-T	- PO(10+) PH(10+)	- CM(10+) CP(10+)	- ACS(10+) NCS(10+) OCS(10+)	CV(10+) SP(10+) ST(10+)	- BS(10+) RS(10+) NW(10+)	
26	Puring (00216300)	-	65	10	P M(10+) C(10+)	- H(10+) MCW(10+) PHC(10+)	T SS-T	- PO(10+) PH(10+)	- CM(10+) CP(10+)	- ACS(10+) NCS(10+) OCS(10+)	CV(10+) SP(10+) ST(10+)	- BS(10+) RS(10+) NW(10+)	
27	Lipusi (00216400)	-	17	3	P M(10+) C(10+)	- H(10+) MCW(10+) PHC(10+)	T SS-T	- PO(10+) PH(10+)	- CM(10+) CP(10+)	- ACS(10+) NCS(10+) OCS(10+)	CV(10+) SP(10+) ST(10+)	- BS(10+) RS(10+) NW(10+)	
28	Padusa (00216500)	-	51	10	- P(10+) M(10+) C(10+)	- H(10+) MCW(10+) PHC(10+)	S SS-S	- PO(10+) PH(10+)	- CM(10+) CP(10+)	- ACS(10+) NCS(10+) OCS(10+)	CV(10+) SP(10+) ST(10+)	- BS(10+) RS(10+) NW(10+)	
29	Gapo (00216600)	-	148	29	- P(10+) M(10+) C(10+)	- H(10+) MCW(10+) PHC(10+)	S SS-S	- PO(10+) PH(10+)	- CM(10+) CP(10+)	- ACS(10+) NCS(10+) OCS(10+)	CV(10+) SP(10+) ST(10+)	- BS(10+) RS(10+) NW(10+)	
30	Menying (00216700)	-					----- Uninhabited -----						
31	Sorangdem (00216800)	-	48	8	- P(<5) M(<5) C(10+)	- H(<5) MCW(10+) PHC(<5)	T R S O SS-T	- PO(<5) PH(<5)	- CM(10+) CP(<5)	- ACS(10+) NCS(10+) OCS(10+)	CV(10+) SP(10+) ST(10+)	- BS(10+) RS(10+) NW(10+)	

VILLAGE DIRECTORY

Village Directory
Land Use (As on 1999)

Approach to village	Nearest town & distance (in km)	Power supply	News paper / Magazine	Most important commodity manufactured	Land use (i.e. area under different types of land use in hectare)							Area not available for cultivation	Name of village	Serial number		
					Cultivable land			Forest	Wet rice cultivation (by source)	Dry rice cultivation	Total area under Jhum cultivation				Period of Rotation	Main crops under Jhum cultivation
					14	15	16									
FP	Along (170)	-	-	-	-	-	-	-	-	1 Year	Paddy, Maize, Millet	-	Dorjeeling	21		
FP	Along (165)	-	-	-	-	-	-	-	-	1 Year	Paddy, Maize, Millet	-	Sekor	22		
PR MR FP	Along (147)	-	-	-	-	-	-	-	-	1 Year	Paddy, Maize, Millet	-	Rego	23		
PR MR FP	Along (140)	-	-	-	-	-	-	-	-	1 Year	Paddy, Maize, Millet	-	Rapum	24		
PR MR FP	Along (140)	-	-	-	-	-	-	-	-	1 Year	Paddy, Maize, Millet	-	Hiri	25		
PR MR FP	Along (140)	-	-	-	-	-	-	-	-	1 Year	Paddy, Maize, Millet	-	Puring	26		
PR MR FP	Along (140)	-	-	-	-	-	-	-	-	1 Year	Paddy, Maize, Millet	-	Lipusi	27		
MR FP	Along (137)	-	-	-	-	-	-	-	-	1 Year	Paddy, Maize, Millet	-	Padusa	28		
PR MR FP	Along (125)	-	-	-	-	-	-	-	-	1 Year	Paddy, Maize, Millet	-	Gapo	29		
	----- Uninhabited -----											-	Menying	30		
FP	Along (161)	-	-	-	-	-	-	-	-	1 Year	Paddy, Maize, Millet	-	Sorangdem	31		

**Census of India 2001 -
Amenities and**

Serial number	Name of village & Location code	Total area of the village (in hectare)	Total population (2001 Census)	Number of households (2001 Census)	Amenities available (if not available within the village, a dash (-) is shown in the column and next to it in brackets the distance in broad ranges viz. < 5 kms., 5-10 kms. and 10+ kms of the nearest place where the facility is available is given)								
					Educational	Medical	Drinking water	Post, telegraph and telephone	Commercial and co-operative banks	Agricultural, non-agricultural and other credit societies	Recreational & cultural facilities (Cinema/ Video hall, Sports club, Stadium/Auditorium)	Communications (Bus service, railway station, waterway)	
1	2	3	4	5	6	7	8	9	10	11	12	13	
32	Chengrung (00216900)	-	58	10	- P(5-10) M(5-10) C(10+)	- H(5-10) MCW(10+) PHC(5-10)	T O SS-T	- PO(5-10) PH(5-10)	- CM(10+) CP(5-10)	- ACS(10+) NCS(10+) OCS(10+)	- CV(5-10) SP(10+) ST(10+)	- BS(5-10) RS(10+) NW(10+)	
33	Mechuka H.Q. (00217000)	-	1,413	273	P M PUC C(10+)	PHC H(10+) MCW(10+)	T SS-T	PO PH(10+)	CP CM(10+)	ACS(10+) NCS(10+) OCS(10+)	CV SP(10+) ST(10+)	BS(10+) RS(10+) NW(10+)	
34	Pak (00217100)	-	30	5	- P(<5) M(10+) C(10+)	- H(10+) MCW(10+) PHC(10+)	S SS-S	- PO(10+) PH(10+)	- CM(10+) CP(10+)	- ACS(10+) NCS(10+) OCS(10+)	- CV(10+) SP(10+) ST(10+)	- BS(10+) RS(10+) NW(10+)	
35	Monigong H.Q. (00217200)	-	411	78	P M C(10+)	PHC H(10+) MCW(10+)	T SS-T	PO PH(10+)	- CM(10+) CP(10+)	- ACS(10+) NCS(10+) OCS(10+)	- CV(10+) SP(10+) ST(10+)	- BS(10+) RS(10+) NW(10+)	
36	Remang Village (00217300)	-	74	13	- P(<5) M(<5) C(10+)	PHC H(10+) MCW(10+)	T SS-T	- PO(<5) PH(<5)	- CM(10+) CP(10+)	- ACS(10+) NCS(10+) OCS(10+)	- CV(10+) SP(10+) ST(10+)	- BS(10+) RS(10+) NW(10+)	
37	Sejigong (00217400)	-	125	20	- P(<5) M(<5) C(10+)	- H(10+) MCW(10+) PHC(<5)	T SS-T	- PO(10+) PH(10+)	- CM(10+) CP(10+)	- ACS(10+) NCS(10+) OCS(10+)	- CV(10+) SP(10+) ST(10+)	- BS(10+) RS(10+) NW(10+)	
38	Puning (00217500)	-	67	12	- P(<5) M(<5) C(10+)	- H(<5) MCW(10+) PHC(10+)	R SS-R	- PO(<5) PH(10+)	- CM(10+) CP(10+)	- ACS(10+) NCS(10+) OCS(10+)	- CV(10+) SP(10+) ST(10+)	- BS(10+) RS(10+) NW(10+)	
39	Korle (00217600)	-	44	6	- P(<5) M(<5) C(10+)	- H(<5) MCW(<5) PHC(<5)	R SS-R	- PO(<5) PH(10+)	- CM(10+) CP(10+)	- ACS(10+) NCS(10+) OCS(10+)	- CV(10+) SP(10+) ST(10+)	- BS(10+) RS(10+) NW(10+)	
40	Chingo (00217700)	-	61	13	P M(10+) C(10+)	- H(<5) MCW(10+) PHC(10+)	S SS-S	- PO(10+) PH(10+)	- CM(10+) CP(10+)	- ACS(10+) NCS(10+) OCS(10+)	- CV(10+) SP(10+) ST(10+)	- BS(10+) RS(10+) NW(10+)	
41	Nema Siboo (00217800)	-	112	19	- P(10+) M(10+) C(10+)	- H(10+) MCW(10+) PHC(10+)	T SS-T	- PO(10+) PH(10+)	- CM(10+) CP(10+)	- ACS(10+) NCS(10+) OCS(10+)	- CV(10+) SP(10+) ST(10+)	- BS(10+) RS(10+) NW(10+)	

VILLAGE DIRECTORY

Village Directory
Land Use (As on 1999)

Approach to village	Nearest town & distance (in km)	Power supply	News paper / Magazine	Most important commodity manufactured	Land use (i.e. area under different types of land use in hectare)							Area not available for cultivation	Name of village	Serial number	
					Cultivable land				Forest	Wet rice cultivation (by source)	Dry rice cultivation				Total area under Jhum cultivation
					20 (a)	20 (b)	21 (a)	21 (b)							
14	15	16	17	18	19	20 (a)	20 (b)	21 (a)	21 (b)	22	23	2	1		
PR MR FP	Along (143)	-	-	-	-	-	-	-	1 Year	Paddy, Maize, Millet	-	Chengrung	32		
PR MR FP	Along (160)	ED	-	Carpet	-	-	-	-	1 Year	Paddy, Maize, Millet	-	Mechuka H.Q.	33		
PR MR FP	Along (127)	-	-	-	-	-	-	-	1 Year	Paddy, Maize, Millet	-	Pak	34		
	Along (155)	-	-	-	-	-	-	-	1 Year	Paddy, Maize, Millet	-	Monigong H.Q.	35		
	Along (158)	-	-	-	-	-	-	-	1 - 3 Yrs.	Maize, Millet	-	Remang Village	36		
	Along (152)	-	-	-	-	-	-	-	1 - 3 Yrs.	Maize, Millet	-	Sejigong	37		
	Along (153)	-	-	-	-	-	-	-	1 - 3 Yrs.	Maize, Millet	-	Puning	38		
	Along (133)	-	-	-	-	-	-	-	1 - 3 Yrs.	Maize, Millet	-	Korle	39		
	Along (168)	-	-	-	-	-	-	-	1 - 3 Yrs.	Maize, Millet	-	Chingo	40		
	Along (171)	-	-	-	-	-	-	-	1 - 3 Yrs.	Maize, Millet	-	Nema Sibo	41		

**Census of India 2001 -
Amenities and**

Serial number	Name of village & Location code	Total area of the village (in hectare)	Total population (2001 Census)	Number of households (2001 Census)	Amenities available (if not available within the village, a dash (-) is shown in the column and next to it in brackets the distance in broad ranges viz. < 5 kms., 5-10 kms. and 10+ kms of the nearest place where the facility is available is given)								
					Educational	Medical	Drinking water	Post, telegraph and telephone	Commercial and co-operative banks	Agricultural, non-agricultural and other credit societies	Recreational & cultural facilities (Cinema/ Video hall, Sports club, Stadium/Auditorium)	Communications (Bus service, railway station, waterway)	
1	2	3	4	5	6	7	8	9	10	11	12	13	
42	Pape Krong (00217900)	-	75	14	P M(10+) C(10+)	- H(10+) MCW(10+) PHC(10+)	T SS-T	- PO(10+) PH(10+)	- CM(10+) CP(10+)	- ACS(10+) NCS(10+) OCS(10+)	- CV(10+) SP(10+) ST(10+)	- BS(10+) RS(10+) NW(10+)	
43	Yorkodom (00218000)	-	119	21	P M(10+) C(10+)	- H(10+) MCW(10+) PHC(10+)	T SS-T	- PO(10+) PH(10+)	- CM(10+) CP(10+)	- ACS(10+) NCS(10+) OCS(10+)	- CV(10+) SP(10+) ST(10+)	- BS(10+) RS(10+) NW(10+)	
44	Soyorgang (00218100)	-	79	13	- P(<5) M(<5) C(10+)	- H(10+) MCW(10+) PHC(10+)	T SS-T	- PO(10+) PH(10+)	- CM(10+) CP(10+)	- ACS(10+) NCS(10+) OCS(10+)	- CV(10+) SP(10+) ST(10+)	- BS(10+) RS(10+) NW(10+)	
45	Tasum (00218200)	-	29	7	- P(<5) M(<5) C(10+)	- H(<5) MCW(10+) PHC(10+)	T SS-T	- PO(10+) PH(10+)	- CM(10+) CP(10+)	- ACS(10+) NCS(10+) OCS(10+)	- CV(10+) SP(10+) ST(10+)	- BS(10+) RS(10+) NW(10+)	
46	Simugong (00218300)	-	68	10	- P(10+) M(10+) C(10+)	- H(10+) MCW(10+) PHC(10+)	T SS-T	- PO(10+) PH(10+)	- CM(10+) CP(10+)	- ACS(10+) NCS(10+) OCS(10+)	- CV(10+) SP(10+) ST(10+)	- BS(10+) RS(10+) NW(10+)	
47	Lebukar (00218400)	-	93	18	- P(10+) M(10+) C(10+)	- H(10+) MCW(10+) PHC(10+)	T SS-T	- PO(10+) PH(10+)	- CM(10+) CP(10+)	- ACS(10+) NCS(10+) OCS(10+)	- CV(10+) SP(10+) ST(10+)	- BS(10+) RS(10+) NW(10+)	
48	Sukudom (00218500)	-	38	6	- P(10+) M(10+) C(10+)	- H(10+) MCW(10+) PHC(10+)	T SS-T	- PO(10+) PH(10+)	- CM(10+) CP(10+)	- ACS(10+) NCS(10+) OCS(10+)	- CV(10+) SP(10+) ST(10+)	- BS(10+) RS(10+) NW(10+)	
49	Pullom (00218600)	-	98	15	- P(10+) M(10+) C(10+)	- H(10+) MCW(10+) PHC(10+)	T SS-T	- PO(10+) PH(10+)	- CM(10+) CP(10+)	- ACS(10+) NCS(10+) OCS(10+)	- CV(10+) SP(10+) ST(10+)	- BS(10+) RS(10+) NW(10+)	
50	Didu (00218700)	-	130	19	- P(<5) M(<5) C(10+)	- H(<5) MCW(10+) PHC(10+)	T SS-T	- PO(10+) PH(10+)	- CM(10+) CP(10+)	- ACS(10+) NCS(10+) OCS(10+)	- CV(10+) SP(10+) ST(10+)	- BS(10+) RS(10+) NW(10+)	
51	Gapur (00218800)	-	114	16	- P(<5) M(<5) C(10+)	- H(<5) MCW(10+) PHC(10+)	T SS-T	- PO(<5) PH(10+)	- CM(10+) CP(10+)	- ACS(10+) NCS(10+) OCS(10+)	- CV(10+) SP(10+) ST(10+)	- BS(10+) RS(10+) NW(10+)	

VILLAGE DIRECTORY

Village Directory
Land Use (As on 1999)

Land use (i.e. area under different types of land use in hectare)													
Approach to village	Nearest town & distance (in km)	Power supply	News paper / Magazine	Most important commodity manufactured	Forest	Cultivable land			Period of Rotation	Main crops under Jhum cultivation	Area not available for cultivation	Name of village	Serial number
						Wet rice cultivation (by source)	Dry rice cultivation	Total area under Jhum cultivation					
14	15	16	17	18	19	20 (a)	20 (b)	21 (a)	21 (b)	22	23	2	1
	Along (163)	-	-	-	-	-	-	-	1 - 3 Yrs.	Maize, Millet	-	Pape Krong	42
	Along (164)	-	-	-	-	-	-	-	1 - 3 Yrs.	Maize, Millet	-	Yorkodom	43
	Along (163)	-	-	-	-	-	-	-	1 - 3 Yrs.	Maize, Millet	-	Soyorgang	44
	Along (170)	-	-	-	-	-	-	-	1 - 3 Yrs.	Maize, Millet	-	Tasum	45
	Along (161)	-	-	-	-	-	-	-	1 - 3 Yrs.	Maize, Millet	-	Simugong	46
	Along (161)	-	-	-	-	-	-	-	1 - 3 Yrs.	Maize, Millet	-	Lebukar	47
	Along (157)	-	-	-	-	-	-	-	1 - 3 Yrs.	Maize, Millet	-	Sukodom	48
	Along (157)	-	-	-	-	-	-	-	1 - 3 Yrs.	Maize, Millet	-	Pullom	49
	Along (155)	-	-	-	-	-	-	-	1 - 3 Yrs.	Maize, Millet	-	Didu	50
	Along (155)	-	-	-	-	-	-	-	1 - 3 Yrs.	Maize, Millet	-	Gapur	51

**Census of India 2001 -
Amenities and**

Amenities available (if not available within the village, a dash (-) is shown in the column and next to it in brackets the distance in broad ranges viz. < 5 kms., 5-10 kms. and 10+ kms of the nearest place where the facility is available is given)												
Serial number	Name of village & Location code	Total area of the village (in hectare)	Total population (2001 Census)	Number of households (2001 Census)	Educational	Medical	Drinking water	Post, telegraph and telephone	Commercial and co-operative banks	Agricultural, non-agricultural and other credit societies	Recreational & cultural facilities (Cinema/ Video hall, Sports club, Stadium/Auditorium)	Communications (Bus service, railway station, waterway)
1	2	3	4	5	6	7	8	9	10	11	12	13
52	Ruku (00218900)	-	102	16	- P(<5) M(<5) C(10+)	- H(<5) MCW(10+) PHC(10+)	T SS-T	- PO(<5) PH(10+)	- CM(10+) CP(10+)	- ACS(10+) NCS(10+) OCS(10+)	CV(10+) SP(10+) ST(10+)	- BS(10+) RS(10+) NW(10+)
53	Jerelling (00219000)	-	136	23	- P(<5) M(<5) C(10+)	- H(<5) MCW(10+) PHC(10+)	S SS-S	- PO(<5) PH(10+)	- CM(10+) CP(10+)	- ACS(10+) NCS(10+) OCS(10+)	CV(10+) SP(10+) ST(10+)	- BS(10+) RS(10+) NW(10+)
54	Karle (00219100)	-	261	41	P M(<5) C(10+)	- H(10+) MCW(10+) PHC(10+)	T SS-T	- PO(10+) PH(10+)	- CM(10+) CP(10+)	- ACS(10+) NCS(10+) OCS(10+)	CV(10+) SP(10+) ST(10+)	- BS(10+) RS(10+) NW(10+)
55	Hemi (00219200)	-	53	12	- P(<5) M(<5) C(10+)	- H(10+) MCW(10+) PHC(10+)	T SS-T	- PO(10+) PH(10+)	- CM(10+) CP(10+)	- ACS(10+) NCS(10+) OCS(10+)	CV(10+) SP(10+) ST(10+)	- BS(10+) RS(10+) NW(10+)
56	Talamying (00219300)	-	103	14	- P(<5) M(<5) C(10+)	- H(10+) MCW(10+) PHC(10+)	T SS-T	- PO(10+) PH(10+)	- CM(10+) CP(10+)	- ACS(10+) NCS(10+) OCS(10+)	CV(10+) SP(10+) ST(10+)	- BS(10+) RS(10+) NW(10+)
57	Sheet (00219400)	-	110	17	P M(10+) C(10+)	- H(10+) MCW(10+) PHC(10+)	T SS-T	- PO(10+) PH(10+)	- CM(10+) CP(10+)	- ACS(10+) NCS(10+) OCS(10+)	CV(10+) SP(10+) ST(10+)	- BS(10+) RS(10+) NW(10+)
58	Pangri (00219500)	-	42	9	P M(10+) C(10+)	- H(10+) MCW(10+) PHC(10+)	T SS-T	- PO(10+) PH(10+)	- CM(10+) CP(10+)	- ACS(10+) NCS(10+) OCS(10+)	CV(10+) SP(10+) ST(10+)	- BS(10+) RS(10+) NW(10+)
59	Komte (00219600)	-	23	7	- P(<5) M(<5) C(10+)	- H(10+) MCW(10+) PHC(10+)	T SS-T	- PO(10+) PH(10+)	- CM(10+) CP(10+)	- ACS(10+) NCS(10+) OCS(10+)	CV(10+) SP(10+) ST(10+)	- BS(10+) RS(10+) NW(10+)
60	Sijak (00219700)	-	30	6	- P(10+) M(10+) C(10+)	- H(10+) MCW(10+) PHC(10+)	S SS-S	- PO(10+) PH(10+)	- CM(10+) CP(10+)	- ACS(10+) NCS(10+) OCS(10+)	CV(10+) SP(10+) ST(10+)	- BS(10+) RS(10+) NW(10+)
61	Yangrang (00219800)	-	32	6	- P(<5) M(<5) C(10+)	- H(10+) MCW(10+) PHC(10+)	T SS-T	- PO(10+) PH(10+)	- CM(10+) CP(10+)	- ACS(10+) NCS(10+) OCS(10+)	CV(10+) SP(10+) ST(10+)	- BS(10+) RS(10+) NW(10+)

VILLAGE DIRECTORY

Village Directory
Land Use (As on 1999)

Land use (i.e. area under different types of land use in hectare)													
Approach to village	Nearest town & distance (in km)	Power supply	News paper / Magazine	Most important commodity manufactured	Forest	Cultivable land			Period of Rotation	Main crops under Jhum cultivation	Area not available for cultivation	Name of village	Serial number
						Wet rice cultivation (by source)	Dry rice cultivation	Total area under Jhum cultivation					
14	15	16	17	18	19	20 (a)	20 (b)	21 (a)	21 (b)	22	23	2	1
	Along (152)	-	-	-	-	-	-	-	1 - 3 Yrs.	Maize, Millet	-	Ruku	52
	Along (151)	-	-	-	-	-	-	-	1 - 3 Yrs.	Maize, Millet	-	Jerelling	53
	Along (157)	-	-	-	-	-	-	-	1 - 3 Yrs.	Maize, Millet	-	Karle	54
	Along (142)	-	-	-	-	-	-	-	1 - 3 Yrs.	Maize, Millet	-	Hemi	55
	Along (144)	-	-	-	-	-	-	-	1 - 3 Yrs.	Maize, Millet	-	Talamying	56
	Along (143)	-	-	-	-	-	-	-	1 - 3 Yrs.	Maize, Millet	-	Sheet	57
	Along (138)	-	-	-	-	-	-	-	1 - 3 Yrs.	Maize, Millet	-	Pangri	58
	Along (142)	-	-	-	-	-	-	-	1 - 3 Yrs.	Maize, Millet	-	Komte	59
	Along (140)	-	-	-	-	-	-	-	1 - 3 Yrs.	Maize, Millet	-	Sijak	60
	Along (141)	-	-	-	-	-	-	-	1 - 3 Yrs.	Maize, Millet	-	Yangrang	61

**Census of India 2001 -
Amenities and**

Serial number	Name of village & Location code	Total area of the village (in hectare)	Total population (2001 Census)	Number of households (2001 Census)	Amenities available (if not available within the village, a dash (-) is shown in the column and next to it in brackets the distance in broad ranges viz. < 5 kms., 5-10 kms. and 10+ kms of the nearest place where the facility is available is given)							
					Educational	Medical	Drinking water	Post, telegraph and telephone	Commercial and co-operative banks	Agricultural, non-agricultural and other credit societies	Recreational & cultural facilities (Cinema/ Video hall, Sports club, Stadium/Auditorium)	Communications (Bus service, railway station, waterway)
1	2	3	4	5	6	7	8	9	10	11	12	13
62	Geching (00219900)	-	148	22	P M(10+) C(10+)	- H(10+) MCW(10+) PHC(10+)	T SS-T	- PO(10+) PH(10+)	- CM(10+) CP(10+)	- ACS(10+) NCS(10+) OCS(10+)	- CV(10+) SP(10+) ST(10+)	- BS(10+) RS(10+) NW(10+)
63	Singbu (00220000)	-	72	13	- P(<5) M(10+) C(10+)	- H(10+) MCW(10+) PHC(10+)	T SS-T	- PO(10+) PH(10+)	- CM(10+) CP(10+)	- ACS(10+) NCS(10+) OCS(10+)	- CV(10+) SP(10+) ST(10+)	- BS(10+) RS(10+) NW(10+)
64	Gekar (00220100)	-	41	7	- P(<5) M(10+) C(10+)	- H(10+) MCW(10+) PHC(10+)	R SS-R	- PO(10+) PH(10+)	- CM(10+) CP(10+)	- ACS(10+) NCS(10+) OCS(10+)	- CV(10+) SP(10+) ST(10+)	- BS(10+) RS(10+) NW(10+)
65	Pongte (00220200)	-	49	9	P M(5-10) C(10+)	- H(10+) MCW(10+) PHC(10+)	T SS-T	- PO(10+) PH(10+)	- CM(10+) CP(10+)	- ACS(10+) NCS(10+) OCS(10+)	- CV(10+) SP(10+) ST(10+)	- BS(10+) RS(10+) NW(10+)
66	Gahglong (00220300)	-	35	7	- P(<5) M(<5) C(10+)	- H(10+) MCW(10+) PHC(10+)	T SS-T	- PO(10+) PH(10+)	- CM(10+) CP(10+)	- ACS(10+) NCS(10+) OCS(10+)	- CV(10+) SP(10+) ST(10+)	- BS(10+) RS(10+) NW(10+)
67	Panglum (00220400)	-	14	1	- P(<5) M(<5) C(10+)	- H(10+) MCW(10+) PHC(10+)	R SS-R	- PO(< 5) PH(10+)	- CM(10+) CP(10+)	- ACS(10+) NCS(10+) OCS(10+)	- CV(10+) SP(10+) ST(10+)	- BS(10+) RS(10+) NW(10+)
68	Saline (00220500)	-	37	6	- P(<5) M(<5) C(10+)	- H(<5) MCW(10+) PHC(10+)	S SS-S	- PO(< 5) PH(10+)	- CM(10+) CP(10+)	- ACS(10+) NCS(10+) OCS(10+)	- CV(10+) SP(10+) ST(10+)	- BS(10+) RS(10+) NW(10+)
69	Pidi H.Q. (00220600)	-	162	36	- P(10+) M(10+) C(10+)	- H(10+) MCW(10+) PHC(10+)	T SS-T	- PO(10+) PH(10+)	- CM(10+) CP(10+)	- ACS(10+) NCS(10+) OCS(10+)	- CV(10+) SP(10+) ST(10+)	- BS(10+) RS(10+) NW(10+)
70	Hirong (00220700)	-	68	12	- P(10+) M(10+) C(10+)	- H(10+) MCW(10+) PHC(10+)	T SS-T	- PO(10+) PH(10+)	- CM(10+) CP(10+)	- ACS(10+) NCS(10+) OCS(10+)	- CV(10+) SP(10+) ST(10+)	- BS(5- 10) RS(10+) NW(10+)
71	Barbo (00220800)	-	65	11	- P(<5) M(<5) C(10+)	- H(10+) MCW(10+) PHC(10+)	T SS-T	- PO(5- 10) PH(10+)	- CM(10+) CP(10+)	- ACS(10+) NCS(10+) OCS(10+)	- CV(10+) SP(10+) ST(10+)	- BS(5- 10) RS(10+) NW(10+)

VILLAGE DIRECTORY

Village Directory
Land Use (As on 1999)

Land use (i.e. area under different types of land use in hectare)														
Approach to village	Nearest town & distance (in km)	Power supply	News paper / Magazine	Most important commodity manufactured	Cultivable land							Area not available for cultivation	Name of village	Serial number
					Forest	Wet rice cultivation (by source)	Dry rice cultivation	Total area under Jhum cultivation	Period of Rotation	Main crops under Jhum cultivation				
14	15	16	17	18	19	20 (a)	20 (b)	21 (a)	21 (b)	22	23	2	1	
	Along (140)	-	-	-	-	-	-	-	1 - 3 Yrs.	Maize, Millet	-	Geching	62	
	Along (142)	-	-	-	-	-	-	-	1 - 3 Yrs.	Maize, Millet	-	Singbu	63	
	Along (144)	-	-	-	-	-	-	-	1 - 3 Yrs.	Maize, Millet	-	Gekar	64	
	Along (145)	-	-	-	-	-	-	-	1 - 3 Yrs.	Maize, Millet	-	Pongte	65	
	Along (143)	-	-	-	-	-	-	-	1 - 3 Yrs.	Maize, Millet	-	Gahglong	66	
	Along (145)	-	-	-	-	-	-	-	1 - 3 Yrs.	Maize, Millet	-	Panglum	67	
	Along (153)	-	-	-	-	-	-	-	1 - 3 Yrs.	Maize, Millet	-	Saline	68	
	Along (129)	-	-	-	-	-	-	-	1 - 3 Yrs.	Maize, Millet	-	Pidi H.Q.	69	
FP	Along (116)	-	-	-	-	-	-	-	1 - 3 Yrs.	Maize, Millet	-	Hirong	70	
FP	Along (118)	-	-	-	-	-	-	-	1 - 3 Yrs.	Maize, Millet	-	Barbo	71	

**Census of India 2001 -
Amenities and**

Serial number	Name of village & Location code	Total area of the village (in hectare)	Total population (2001 Census)	Number of households (2001 Census)	Amenities available (if not available within the village, a dash (-) is shown in the column and next to it in brackets the distance in broad ranges viz. < 5 kms., 5-10 kms. and 10+ kms of the nearest place where the facility is available is given)								
					Educational	Medical	Drinking water	Post, telegraph and telephone	Commercial and co-operative banks	Agricultural, non-agricultural and other credit societies	Recreational & cultural facilities (Cinema/ Video hall, Sports club, Stadium/Auditorium)	Communications (Bus service, railway station, waterway)	
1	2	3	4	5	6	7	8	9	10	11	12	13	
72	Lungte (00220900)	-	111	18	P M(10+) C(10+)	- H(10+) MCW(10+) PHC(10+)	T SS-T	- PO(10+) PH(10+)	- CM(10+) CP(10+)	- ACS(10+) NCS(10+) OCS(10+)	- CV(10+) SP(10+) ST(10+)	- BS(10+) RS(10+) NW(10+)	
73	Kangte (00221000)	-	4	1	- P(<5) M(<5) C(10+)	- H(10+) MCW(10+) PHC(10+)	T SS-T	- PO(10+) PH(10+)	- CM(10+) CP(10+)	- ACS(10+) NCS(10+) OCS(10+)	- CV(10+) SP(10+) ST(10+)	- BS(10+) RS(10+) NW(10+)	
74	Karo (00221100)	-	130	24	- P(10+) M(10+) C(10+)	- H(10+) MCW(10+) PHC(10+)	T SS-T	- PO(10+) PH(10+)	- CM(10+) CP(10+)	- ACS(10+) NCS(10+) OCS(10+)	- CV(10+) SP(10+) ST(10+)	- BS(10+) RS(10+) NW(10+)	
75	Roing (00221200)	-	44	9	- P(<5) M(<5) C(10+)	- H(10+) MCW(10+) PHC(10+)	T SS-T	- PO(10+) PH(10+)	- CM(10+) CP(10+)	- ACS(10+) NCS(10+) OCS(10+)	- CV(10+) SP(10+) ST(10+)	- BS(10+) RS(10+) NW(10+)	
76	Jorong (00221300)	-	27	4	- P(5-10) M(5-10) C(10+)	- H(10+) MCW(10+) PHC(10+)	T SS-T	- PO(10+) PH(10+)	- CM(10+) CP(10+)	- ACS(10+) NCS(10+) OCS(10+)	- CV(10+) SP(10+) ST(10+)	- BS(10+) RS(10+) NW(10+)	
77	Yaiyong (00221400)	-	12	4	- P(5-10) M(5-10) C(10+)	- H(10+) MCW(10+) PHC(10+)	T SS-T	- PO(10+) PH(10+)	- CM(10+) CP(10+)	- ACS(10+) NCS(10+) OCS(10+)	- CV(10+) SP(10+) ST(10+)	- BS(10+) RS(10+) NW(10+)	
78	Pabungying (00221500)	-	43	12	- P(5-10) M(5-10) C(10+)	- H(10+) MCW(10+) PHC(10+)	T SS-T	- PO(10+) PH(10+)	- CM(10+) CP(10+)	- ACS(10+) NCS(10+) OCS(10+)	- CV(10+) SP(10+) ST(10+)	- BS(10+) RS(10+) NW(10+)	
79	Tato Village (00222900)	-	287	50	- P(<5) M(<5) C(10+)	- H(10+) MCW(10+) PHC(10+)	S SS-S	- PO(10+) PH(10+)	- CM(10+) CP(10+)	- ACS(10+) NCS(10+) OCS(10+)	- CV(10+) SP(10+) ST(10+)	- BS(10+) RS(10+) NW(10+)	
80	Heyo (00223000)	-	58	12	- P(<5) M(<5) C(10+)	- H(10+) MCW(10+) PHC(10+)	T SS-T	- PO(10+) PH(10+)	- CM(10+) CP(10+)	- ACS(10+) NCS(10+) OCS(10+)	- CV(10+) SP(10+) ST(10+)	- BS(<5) RS(10+) NW(10+)	
81	Tagur (00223100)	-	56	12	- P(10+) M(10+) C(10+)	- H(10+) MCW(10+) PHC(10+)	T S SS-T	- PO(10+) PH(10+)	- CM(10+) CP(10+)	- ACS(10+) NCS(10+) OCS(10+)	- CV(10+) SP(10+) ST(10+)	- BS(10+) RS(10+) NW(10+)	

VILLAGE DIRECTORY

Village Directory
Land Use (As on 1999)

Approach to village	Nearest town & distance (in km)	Power supply	News paper / Magazine	Most important commodity manufactured	Land use (i.e. area under different types of land use in hectare)							Area not available for cultivation	Name of village	Serial number	
					Cultivable land				Forest	Wet rice cultivation (by source)	Dry rice cultivation				Total area under Jhum cultivation
					20 (a)	20 (b)	21 (a)	21 (b)							
14	15	16	17	18	19	20 (a)	20 (b)	21 (a)	21 (b)	22	23	2	1		
FP	Along (121)	-	-	-	-	-	-	-	1 - 3 Yrs.	Maize, Millet	-	Lungte	72		
FP	Along (125)	-	-	-	-	-	-	-	1 - 3 Yrs.	Maize, Millet	-	Kangte	73		
FP	Along (133)	-	-	-	-	-	-	-	1 - 3 Yrs.	Maize, Millet	-	Karo	74		
FP	Along (132)	-	-	-	-	-	-	-	1 - 3 Yrs.	Maize, Millet	-	Roing	75		
	Along (139)	-	-	-	-	-	-	-	1 - 3 Yrs.	Maize, Millet	-	Jorong	76		
	Along (140)	-	-	-	-	-	-	-	1 - 3 Yrs.	Maize, Millet	-	Yaiyong	77		
FP	Along (146)	-	-	-	-	-	-	-	1 - 3 Yrs.	Maize, Millet	-	Pabungying	78		
MR	Along (141)	-	-	-	-	-	-	-	1 - 3 Yrs.	Maize, Millet	-	Tato Village	79		
FP	Along (145)	-	-	-	-	-	-	-	1 - 3 Yrs.	Paddy, Maize	-	Heyo	80		
FP	Along (132)	-	-	-	-	-	-	-	1 - 3 Yrs.	Paddy, Maize	-	Tagur	81		

**Census of India 2001 -
Amenities and**

Amenities available (if not available within the village, a dash (-) is shown in the column and next to it in brackets the distance in broad ranges viz. < 5 kms., 5-10 kms. and 10+ kms of the nearest place where the facility is available is given)

Serial number	Name of village & Location code	Total area of the village (in hectare)	Total population (2001 Census)	Number of households (2001 Census)	Educational	Medical	Drinking water	Post, telegraph and telephone	Commercial and co-operative banks	Agricultural, non-agricultural and other credit societies	Recreational & cultural facilities (Cinema/ Video hall, Sports club, Stadium/Auditorium)	Communications (Bus service, railway station, waterway)	
1	2	3	4	5	6	7	8	9	10	11	12	13	
82	Tadogitu (00223200)	-	101	20	- P(10+) M(10+) C(10+)	- H(10+) MCW(10+) PHC(10+)	T S SS-T	- PO(10+) PH(10+)	- CM(10+) CP(10+)	- ACS(10+) NCS(10+) OCS(10+)	- CV(10+) SP(10+) ST(10+)	- BS(10+) RS(10+) NW(10+)	
83	Irgo (00223300)	-	169	24	- P(10+) M(< 5) C(10+)	- H(10+) MCW(10+) PHC(10+)	T S SS-T	- PO(10+) PH(10+)	- CM(10+) CP(10+)	- ACS(10+) NCS(10+) OCS(10+)	- CV(10+) SP(10+) ST(10+)	- BS(10+) RS(10+) NW(10+)	
84	Yapu (00223400)	-	24	4	- P(10+) M(10+) C(10+)	- H(10+) MCW(10+) PHC(10+)	T S SS-T	- PO(10+) PH(10+)	- CM(10+) CP(10+)	- ACS(10+) NCS(10+) OCS(10+)	- CV(10+) SP(10+) ST(10+)	- BS(10+) RS(10+) NW(10+)	
85	Charu (00223500)	-			----- Uninhabited -----								
86	Yapik (00223600)	-	220	39	- P(10+) M(10+) C(10+)	- H(10+) MCW(10+) PHC(10+)	T SS-T	- PO(10+) PH(10+)	- CM(10+) CP(10+)	- ACS(10+) NCS(10+) OCS(10+)	- CV(10+) SP(10+) ST(10+)	- BS(10+) RS(10+) NW(10+)	
87	Lipo (00223700)	-	62	11	- P(10+) M(10+) C(10+)	- H(10+) MCW(10+) PHC(10+)	T S SS-T	- PO(10+) PH(10+)	- CM(10+) CP(10+)	- ACS(10+) NCS(10+) OCS(10+)	- CV(10+) SP(10+) ST(10+)	- BS(10+) RS(10+) NW(10+)	
88	Paum (00223800)	-	113	19	P M C(10+)	- H(10+) MCW(10+) PHC(10+)	S SS-S	- PO(10+) PH(10+)	- CM(10+) CP(10+)	- ACS(10+) NCS(10+) OCS(10+)	- CV(10+) SP(10+) ST(10+)	- BS(10+) RS(10+) NW(10+)	
89	Gai (00223900)	-			----- Uninhabited -----								
90	Road Labour Camp (I) (00224000)	-			----- Uninhabited -----								
91	Road Labour Camp (ii) (00224100)	-	49	14	- P(5-10) M(5-10) C(10+)	- H(10+) MCW(10+) PHC(10+)	T SS-T	- PO(10+) PH(10+)	- CM(10+) CP(10+)	- ACS(10+) NCS(10+) OCS(10+)	- CV(10+) SP(10+) ST(10+)	- BS(10+) RS(10+) NW(10+)	
92	Lower Heyo (00224200)	-			----- Uninhabited -----								
93	Pabung Yeng (00224300)	-	207	50	- P(10+) M(10+) C(10+)	- H(10+) MCW(10+) PHC(10+)	T SS-T	- PO(10+) PH(10+)	- CM(10+) CP(10+)	- ACS(10+) NCS(10+) OCS(10+)	- CV(10+) SP(10+) ST(10+)	- BS(10+) RS(10+) NW(10+)	

VILLAGE DIRECTORY

Village Directory
Land Use (As on 1999)

Land use (i.e. area under different types of land use in hectare)													
Approach to village	Nearest town & distance (in km)	Power supply	News paper / Magazine	Most important commodity manufactured	Forest	Cultivable land			Period of Rotation	Main crops under Jhum cultivation	Area not available for cultivation	Name of village	Serial number
						Wet rice cultivation (by source)	Dry rice cultivation	Total area under Jhum cultivation					
14	15	16	17	18	19	20 (a)	20 (b)	21 (a)	21 (b)	22	23	2	1
MR FP	Along (128)	-	-	-	-	-	-	-	1 - 3 Yrs.	Paddy, Maize	-	Tadogitu	82
MR FP	Along (110)	-	-	-	-	-	-	-	1 - 3 Yrs.	Paddy, Maize	-	Irgo	83
MR FP	Along (123)	-	-	-	-	-	-	-	1 - 3 Yrs.	Paddy, Maize	-	Yapu	84
----- Uninhabited -----					-	-	-	-	-	-	-	Charu	85
PR MR	Along (114)	-	-	-	-	-	-	-	1 - 3 Yrs.	Paddy, Maize	-	Yapik	86
MR FP	Along (115)	-	-	-	-	-	-	-	1 - 3 Yrs.	Paddy, Maize	-	Lipo	87
MR FP	Along (120)	-	-	-	-	-	-	-	1 - 3 Yrs.	Paddy, Maize	-	Paum	88
----- Uninhabited -----					-	-	-	-	-	-	-	Gai	89
----- Uninhabited -----					-	-	-	-	-	-	-	Road Labour Camp (I)	90
MR	Along (145)	-	-	-	-	-	-	-	1 - 3 Yrs.	Paddy, Maize	-	Road Labour Camp (Ii)	91
----- Uninhabited -----					-	-	-	-	-	-	-	Lower Heyo	92
FP	Along (133)	-	-	-	-	-	-	-	1 - 3 Yrs.	Paddy, Maize	-	Pabung Yeng	93

**Census of India 2001 -
Amenities and**

Amenities available (if not available within the village, a dash (-) is shown in the column and next to it in brackets the distance in broad ranges viz. < 5 kms., 5-10 kms. and 10+ kms of the nearest place where the facility is available is given)												
Serial number	Name of village & Location code	Total area of the village (in hectare)	Total population (2001 Census)	Number of households (2001 Census)	Educational	Medical	Drinking water	Post, telegraph and telephone	Commercial and co-operative banks	Agricultural, non-agricultural and other credit societies	Recreational & cultural facilities (Cinema/ Video hall, Sports club, Stadium/Auditorium)	Communications (Bus service, railway station, waterway)
1	2	3	4	5	6	7	8	9	10	11	12	13
94	Quying (00224400)	-	115	16	- P(5-10) M(5-10) C(10+)	- H(10+) MCW(10+) PHC(10+)	T S SS-T	- PO(10+) PH(10+)	- CM(10+) CP(10+)	- ACS(10+) NCS(10+) OCS(10+)	- CV(10+) SP(10+) ST(10+)	- BS(10+) RS(10+) NW(10+)
95	Tato H.Q. (Including Labour Camp) (00224500)	-	671	119	- P(5-10) M(5-10) C(10+)	- H(10+) MCW(10+) PHC(10+)	T S SS-T	- PO(10+) PH(10+)	- CM(10+) CP(10+)	- ACS(10+) NCS(10+) OCS(10+)	- CV(10+) SP(10+) ST(10+)	- BS(10+) RS(10+) NW(10+)
Block Total		0.0	10269	1769	P(23) M(6) PUC	D(2) PHC(3)	T(64) R(16) C S(34)	PO(2)	CP		CV	

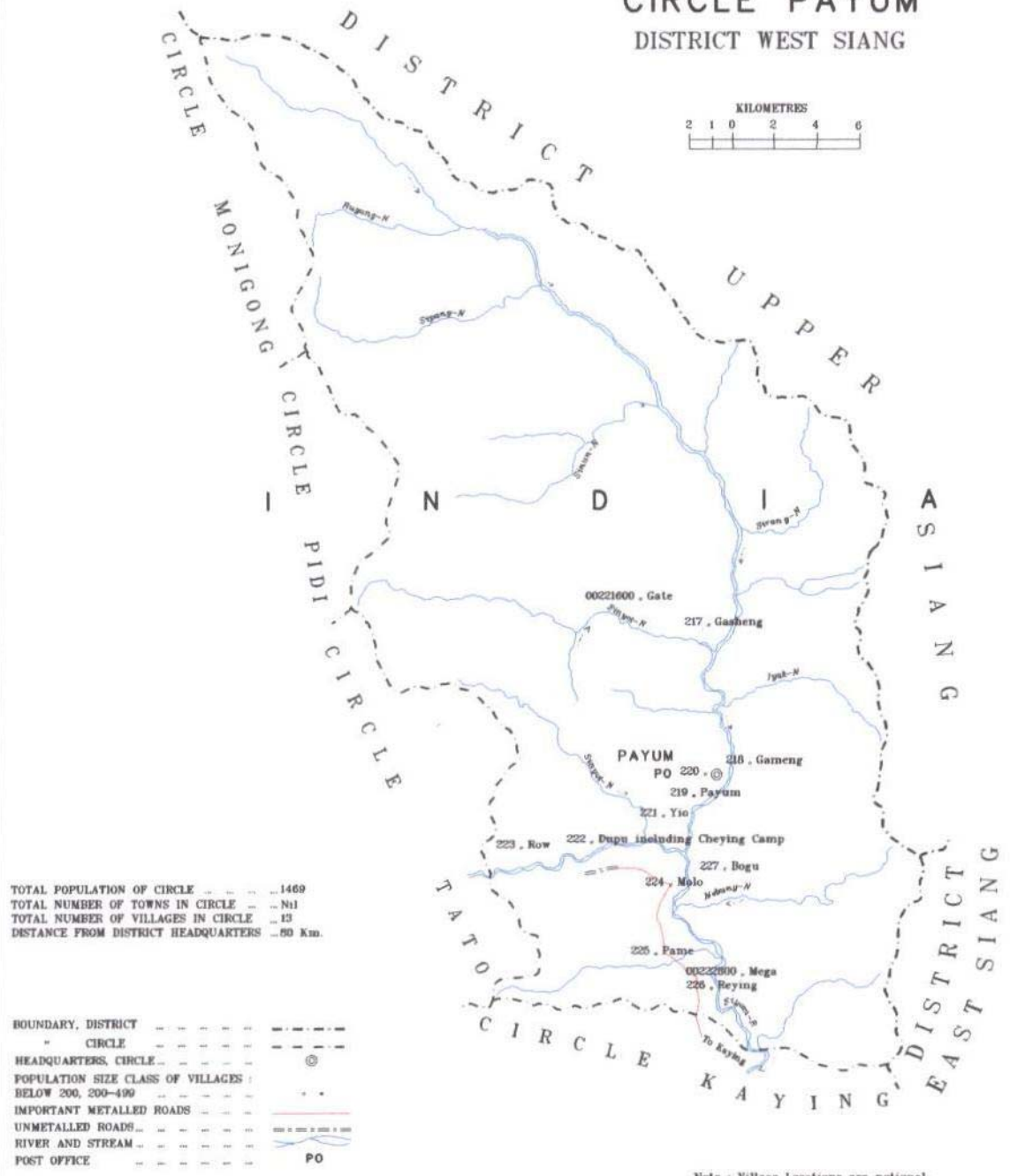

VILLAGE DIRECTORY

Village Directory
Land Use (As on 1999)

Land use (i.e. area under different types of land use in hectare)														
Approach to village	Nearest town & distance (in km)	Power supply	News paper / Magazine	Most important commodity manufactured	Forest	Cultivable land			Total area under Jhum cultivation	Period of Rotation	Main crops under Jhum cultivation	Area not available for cultivation	Name of village	Serial number
						Wet rice cultivation (by source)	Dry rice cultivation							
14	15	16	17	18	19	20 (a)	20 (b)	21 (a)	21 (b)	22	23	2	1	
MR FP	Along (125)	-	-	-	-	-	-	-	1 - 3 Yrs.	Paddy, Maize	-	Quyng	94	
FP	Along (130)	-	-	-	-	-	-	-	1 - 3 Yrs.	Paddy, Maize	-	Tato H.Q. - (Including Labour Camp)	95	
PR(13) MR(32) FP(50)						0.0	-	0.0	0.0	0.0				

Blank

ARUNACHAL PRADESH
CIRCLE PAYUM
 DISTRICT WEST SIANG



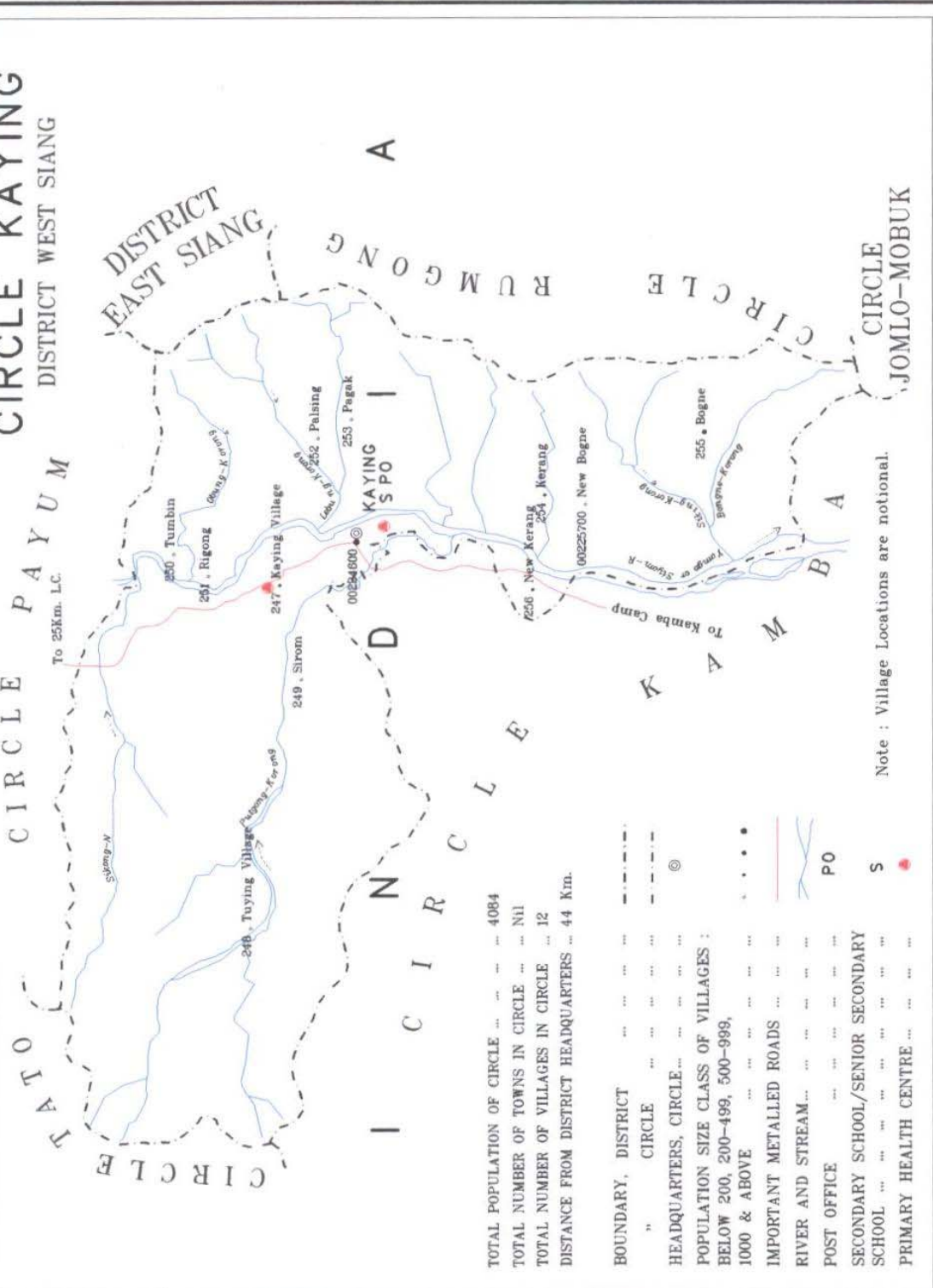
TOTAL POPULATION OF CIRCLE - - - - - 1469
 TOTAL NUMBER OF TOWNS IN CIRCLE - - - - - N1
 TOTAL NUMBER OF VILLAGES IN CIRCLE - - - - - 13
 DISTANCE FROM DISTRICT HEADQUARTERS - - - - - 80 Km.

BOUNDARY, DISTRICT	- - - - -	
"	- - - - -	
"	- - - - -	
HEADQUARTERS, CIRCLE	- - - - -	⊙
POPULATION SIZE CLASS OF VILLAGES :		
BELOW 200, 200-499	- - - - -	•
IMPORTANT METALLED ROADS	- - - - -	—
UNMETALLED ROADS	- - - - -	—
RIVER AND STREAM	- - - - -	—
POST OFFICE	- - - - -	PO

Note : Village Locations are notional.

Blank

ARUNACHAL PRADESH
CIRCLE KAYING
 DISTRICT WEST SIANG



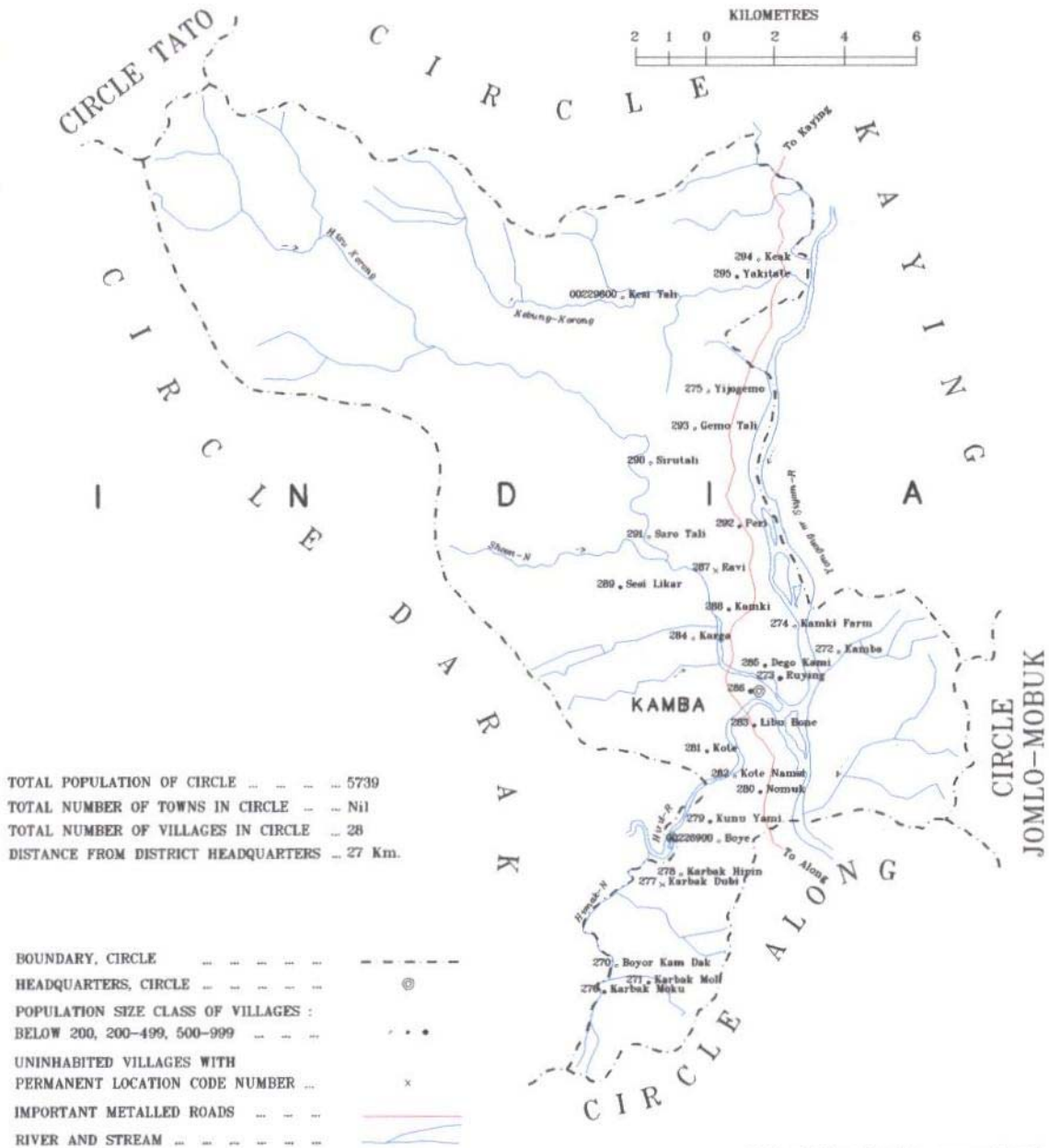
TOTAL POPULATION OF CIRCLE 4084
 TOTAL NUMBER OF TOWNS IN CIRCLE Nil
 TOTAL NUMBER OF VILLAGES IN CIRCLE 12
 DISTANCE FROM DISTRICT HEADQUARTERS ... 44 Km.

- BOUNDARY, DISTRICT - - - - -
- " CIRCLE - - - - -
- HEADQUARTERS, CIRCLE ©
- POPULATION SIZE CLASS OF VILLAGES :
- BELOW 200, 200-499, 500-999, 1000 & ABOVE
- IMPORTANT METALLED ROADS ———
- RIVER AND STREAM
- POST OFFICE PO
- SECONDARY SCHOOL/SENIOR SECONDARY SCHOOL S
- PRIMARY HEALTH CENTRE ●

Note : Village Locations are notional.

Blank

ARUNACHAL PRADESH
CIRCLE KAMBA
 DISTRICT WEST SIANG



Based upon Survey of India map with the permission of the Surveyor General of India.

© Government of India, Copyright 2004.

ALPHABETICAL LIST OF VILLAGES (C.D. BLOCK WISE)

Name of the District : West Siang

Serial number	Name of village	2001 Census location code number	1991 Census location code number
1	2	3	4

Name of CD Block : Kaying-Payum

Name of Circle : Payum

1	Bogu	00222700	060040004000400008
2	Dupu(including Cheying Camp)	00222200	060040004000400006
3	Gameng	00221800	060040004000400003
4	Gasheng	00221700	060040004000400002
5	Gate	00221600	060040004000400001
6	Mega	00222800	060040004000400009
7	Molo	00222400	060040004000400012
8	Pame	00222500	060040004000400010
9	Payum	00221900	060040004000400004
10	Payum H.Q.	00222000	060040004000400011
11	Reying	00222600	060040004000400015
12	Row	00222300	060040004000400007
13	Yio	00222100	060040004000400005

Name of Circle : Kaying

14	Bogne	00225500	060030004000400007
15	Kaying H.Q.	00224600	060030004000400011
16	Kaying Village	00224700	060030004000400001
17	Kerang	00225400	060030004000400005
18	New Bogne	00225700	060030004000400008
19	New Kerang	00225600	060030004000400006
21	Pagak	00225300	
22	Palsing	00225200	060030004000400004
23	Rigong	00225100	060030004000400003
24	Sirom	00224900	060030004000400009
25	Tumbin	00225000	060030004000400002
26	Tuying Village	00224800	060030004000400010

Name of Circle : Kamba

27	Boye	00226900	060070004000400015
28	Boyor Kam Dak	00227000	060070004000400041
29	Dego Kami	00228500	060070004000400003
30	DPG College Kamki Diet N.E. Farm Kamki	00227400	
31	Gemo Tali	00229300	060070004000400036
32	Kamba	00227200	060070004000400020
33	Kamba H.Q.	00228600	060070004000400032
34	Kamki	00228800	060070004000400022
35	Karbak Dubi	00227700	
36	Karbak Hipin(Karbak)	00227800	
37	Karbak Moku	00227600	060070004000400011

ALPHABETICAL LIST OF VILLAGES (C.D. BLOCK WISE)

Name of the District : West Siang

Serial number	Name of village	2001 Census location code number	1991 Census location code number
1	2	3	4
38	Karbak Moli	00227100	060070004000400012
39	Karga	00228400	060070004000400031
40	Keak	00229400	060070004000400033
41	Kesi Tali(Balek)	00229600	060070004000400035
42	Kote	00228100	060010001000100046
43	Kote Namsi	00228200	
43	Kunu Yami	00227900	
44	Libu Bone	00228300	060070004000400019
45	Nomuk	00228000	060070004000400018
46	Peri	00229200	060070004000400029
47	Ravi	00228700	
48	Ruying	00227300	060070004000400021
49	Saro Tali	00229100	060070004000400028
50	Sesi Likar	00228900	060070004000400023
51	Sirutali	00229000	060070004000400027
52	Yakitata	00229500	060070004000400034
53	Yijogemo	00227500	060070004000400037

**Census of India 2001 -
Amenities and**

Serial number	Name of village & Location code	Total area of the village (in hectare)	Total population (2001 Census)	Number of households (2001 Census)	Amenities available (if not available within the village, a dash (-) is shown in the column and next to it in brackets the distance in broad ranges viz. < 5 kms., 5-10 kms. and 10+ kms of the nearest place where the facility is available is given)								
					Educational	Medical	Drinking water	Post, telegraph and telephone	Commercial and co-operative banks	Agricultural, non-agricultural and other credit societies	Recreational & cultural facilities (Cinema/ Video hall, Sports club, Stadium/Auditorium)	Communications (Bus service, railway station, waterway)	
1	2	3	4	5	6	7	8	9	10	11	12	13	
CD Block: Kaying-Payum (0002)													
1	Gate (00221600)	-	138	32	P M(10+) C(10+)	- H(10+) MCW(10+) PHC(10+)	T SS-T	- PO(10+) PH(10+)	- CM(10+) CP(10+)	- ACS(10+) NCS(10+) OCS(10+)	- CV(10+) SP(10+) ST(10+)	- BS(10+) RS(10+) NW(10+)	
2	Gasheng (00221700)	-	176	45	P M(10+) C(10+)	- H(10+) MCW(10+) PHC(10+)	T SS-T	- PO(10+) PH(10+)	- CM(10+) CP(10+)	- ACS(10+) NCS(10+) OCS(10+)	- CV(10+) SP(10+) ST(10+)	- BS(10+) RS(10+) NW(10+)	
3	Gameng (00221800)	-	139	23	P M(10+) C(10+)	- H(10+) MCW(10+) PHC(10+)	T SS-T	- PO(10+) PH(10+)	- CM(10+) CP(10+)	- ACS(10+) NCS(10+) OCS(10+)	- CV(10+) SP(10+) ST(10+)	- BS(10+) RS(10+) NW(10+)	
4	Payum (00221900)	-	201	44	- P(<5) M(<5) C(10+)	- H(10+) MCW(10+) PHC(10+)	T SS-T	- PO(<5) PH(10+)	- CM(10+) CP(10+)	- ACS(10+) NCS(10+) OCS(10+)	- CV(10+) SP(10+) ST(10+)	- BS(<5) RS(10+) NW(10+)	
5	Payum H.Q. (00222000)	-	123	28	P M C(10+)	PHS H(10+) MCW(10+) PHC(10+)	T SS-T	PO PH(10+)	- CM(10+) CP(10+)	- ACS(10+) NCS(10+) OCS(10+)	- CV(10+) SP(10+) ST(10+)	BS RS(10+) NW(10+)	
6	Yio (00222100)	-	134	29	P M(10+) C(10+)	- H(10+) MCW(10+) PHC(10+)	T SS-T	- PO(10+) PH(10+)	- CM(10+) CP(10+)	- ACS(10+) NCS(10+) OCS(10+)	- CV(10+) SP(10+) ST(10+)	- BS(10+) RS(10+) NW(10+)	
7	Dupu(Including Cheying Camp) (00222200)	-	86	18	P M(10+) C(10+)	- H(10+) MCW(10+) PHC(10+)	T SS-T	- PO(10+) PH(10+)	- CM(10+) CP(10+)	- ACS(10+) NCS(10+) OCS(10+)	- CV(10+) SP(10+) ST(10+)	- BS(<5) RS(10+) NW(10+)	
8	Row (00222300)	-	65	12	- P(<5) M(10+) C(10+)	- H(10+) MCW(10+) PHC(10+)	T SS-T	- PO(<5) PH(10+)	- CM(10+) CP(10+)	- ACS(10+) NCS(10+) OCS(10+)	- CV(10+) SP(10+) ST(10+)	- BS(<5) RS(10+) NW(10+)	
9	Molo (00222400)	-	60	14	- P(10+) M(10+) C(10+)	- H(10+) MCW(10+) PHC(10+)	T SS-T	- PO(10+) PH(10+)	- CM(10+) CP(10+)	- ACS(10+) NCS(10+) OCS(10+)	- CV(10+) SP(10+) ST(10+)	BS RS(10+) NW(10+)	
10	Pame (00222500)	-	40	8	P M(10+) C(10+)	- H(10+) MCW(10+) PHC(10+)	T SS-T	- PO(10+) PH(10+)	- CM(10+) CP(10+)	- ACS(10+) NCS(10+) OCS(10+)	- CV(10+) SP(10+) ST(10+)	- BS(10+) RS(10+) NW(10+)	

VILLAGE DIRECTORY

Village Directory
Land Use (As on 1999)

Land use (i.e. area under different types of land use in hectare)														
Approach to village	Nearest town & distance (in km)	Power supply	News paper / Magazine	Most important commodity manufactured	Forest	Cultivable land				Period of Rotation	Main crops under Jhum cultivation	Area not available for cultivation	Name of village	Serial number
						Wet rice cultivation (by source)	Dry rice cultivation	Total area under Jhum cultivation						
14	15	16	17	18	19	20 (a)	20 (b)	21 (a)	21 (b)	22	23	2	1	
MR FP	Along (100)	ED	-	Cane Furniture, Adi Coat	-	-	-	-	1 - 3 Yrs.	Paddy, Maize	-	Gate	1	
MR FP	Along (92)	-	-	Cane Furniture, Adi Coat	-	-	-	-	1 - 3 Yrs.	Paddy, Maize	-	Gasheng	2	
MR FP	Along (93)	-	-	Cane Furniture, Adi Coat	-	-	-	-	2 - 3 Yrs.	Paddy, Maize, Millet	-	Gameng	3	
MR FP	Along (79)	-	-	Cane Furniture, Adi Coat	-	-	-	-	2 - 3 Yrs.	Paddy, Maize, Millet	-	Payum	4	
PR MR FP	Along (72)	ED	-	Cane Furniture, Adi Coat	-	-	-	-	2 - 3 Yrs.	Paddy, Maize, Millet	-	Payum H.Q.	5	
MR FP	Along (79)	-	-	-	-	-	-	-	2 - 3 Yrs.	Paddy, Maize, Millet	-	Yio	6	
MR FP	Along (80)	-	-	-	-	-	-	-	2 - 3 Yrs.	Paddy, Maize	-	Dupu(Including Cheying Camp)	7	
MR FP	Along (84)	-	-	Cane Furniture, Adi Coat	-	-	-	-	2 - 3 Yrs.	Paddy, Maize	-	Row	8	
PR MR FP	Along (82)	ED	-	-	-	-	-	-	2 - 3 Yrs.	Paddy, Maize, Millet	-	Molo	9	
MR FP	Along (56)	-	-	Cane Furniture, Adi Coat	-	-	-	-	2 - 3 Yrs.	Paddy, Maize, Millet	-	Pame	10	

**Census of India 2001 -
Amenities and**

Serial number	Name of village & Location code	Total area of the village (in hectare)	Total population (2001 Census)	Number of households (2001 Census)	Amenities available (if not available within the village, a dash (-) is shown in the column and next to it in brackets the distance in broad ranges viz. < 5 kms., 5-10 kms. and 10+ kms of the nearest place where the facility is available is given)								
					Educational	Medical	Drinking water	Post, telegraph and telephone	Commercial and co-operative banks	Agricultural, non-agricultural and other credit societies	Recreational & cultural facilities (Cinema/ Video hall, Sports club, Stadium/Auditorium)	Communications (Bus service, railway station, waterway)	
1	2	3	4	5	6	7	8	9	10	11	12	13	
11	Reying (00222600)	-	110	22	- P(10+) M(10+) C(10+)	- H(10+) MCW(10+) PHC(10+)	T SS-T	- PO(10+) PH(10+)	- CM(10+) CP(10+)	- ACS(10+) NCS(10+) OCS(10+)	- CV(10+) SP(10+) ST(10+)	- BS(10+) RS(10+) NW(10+)	
12	Bogu (00222700)	-	95	19	P M(10+) C(10+)	- H(10+) MCW(10+) PHC(10+)	T SS-T	- PO(10+) PH(10+)	- CM(10+) CP(10+)	- ACS(10+) NCS(10+) OCS(10+)	- CV(10+) SP(10+) ST(10+)	- BS(10+) RS(10+) NW(10+)	
13	Mega (00222800)	-	102	21	P M(10+) C(10+)	- H(10+) MCW(10+) PHC(10+)	T SS-T	- PO(10+) PH(10+)	- CM(10+) CP(10+)	- ACS(10+) NCS(10+) OCS(10+)	- CV(10+) SP(10+) ST(10+)	- BS(10+) RS(10+) NW(10+)	
14	Kaying H.Q. (00224600)	-	1,521	314	P(2) M C(10+) PUC C(10+)	PHC H(10+) MCW(10+)	T SS-T	PO PH(10+)	- CM(10+) CP(10+)	ACS NCS(10+) OCS(10+)	CV SP(10+) ST(10+)	BS RS(10+) NW(10+)	
15	Kaying Village (00224700)	-	465	82	AC P(<5) M(<5) C(10+)	PHC H(10+) MCW(10+)	T S SS-T	- PO(<5) PH(10+)	- CM(10+) CP(10+)	ACS NCS(10+) OCS(10+)	- CV(<5) SP(10+) ST(10+)	BS RS(10+) NW(10+)	
16	Tuying Village (00224800)	-	73	14	- P(<5) M(<5) C(10+)	- H(10+) MCW(10+) PHC(10+)	T SS-T	- PO(<5) PH(10+)	- CM(10+) CP(10+)	ACS NCS(10+) OCS(10+)	- CV(<5) SP(10+) ST(10+)	- BS(<5) RS(10+) NW(10+)	
17	Sirom (00224900)	-	100	19	- P(<5) M(<5) C(10+)	- H(10+) MCW(10+) PHC(10+)	S SS-S	- PO(<5) PH(10+)	- CM(10+) CP(10+)	ACS NCS(10+) OCS(10+)	CV(<5) SP(10+) ST(10+)	BS RS(10+) NW(10+)	
18	Tumbin (00225000)	-	123	19	P M(10+) C(10+)	- H(10+) MCW(10+) PHC(10+)	S SS-S	- PO(10+) PH(10+)	- CM(10+) CP(10+)	ACS NCS(10+) OCS(10+)	CV(10+) SP(10+) ST(10+)	BS RS(10+) NW(10+)	
19	Rigong (00225100)	-	60	11	- P(<5) M(<5) C(10+)	- H(10+) MCW(10+) PHC(10+)	T SS-T	- PO(<5) PH(10+)	- CM(10+) CP(10+)	ACS NCS(10+) OCS(10+)	CV(<5) SP(10+) ST(10+)	BS RS(10+) NW(10+)	
20	Palsing (00225200)	-	147	28	P M(<5) C(10+)	- H(10+) MCW(10+) PHC(10+)	S SS-S	- PO(10+) PH(10+)	- CM(10+) CP(10+)	ACS NCS(10+) OCS(10+)	CV(10+) SP(10+) ST(10+)	BS RS(10+) NW(10+)	
21	Pagak (00225300)	-	49	8	- P(<5) M(<5) C(10+)	- H(10+) MCW(5-10) PHC(10+)	S O SS-S	- PO(5-10) PH(10+)	- CM(10+) CP(10+)	ACS NCS(10+) OCS(10+)	CV(5-10) SP(10+) ST(10+)	BS(5-10) RS(10+) NW(10+)	

VILLAGE DIRECTORY

Village Directory
Land Use (As on 1999)

Land use (i.e. area under different types of land use in hectare)													
Approach to village	Nearest town & distance (in km)	Power supply	News paper / Magazine	Most important commodity manufactured	Forest	Cultivable land			Period of Rotation	Main crop s under Jhum cultivation	Area not available for cultivation	Name of village	Serial number
						Wet rice cultivation (by source)	Dry rice cultivation	Total area under Jhum cultivation					
14	15	16	17	18	19	20 (a)	20 (b)	21 (a)	21 (b)	22	23	2	1
MR FP	Along (75)	-	-	Cane Furniture, Adi Coat	-	-	-	-	2 - 3 Yrs.	Paddy, Maize, Millet	-	Reying	11
MR FP	Along (82)	-	-	Cane Furniture, Adi Coat	-	-	-	-	2 - 3 Yrs.	Paddy, Maize, Millet	-	Bogu	12
MR FP	Along (56)	-	-	Cane Furniture, Adi Coat	-	-	-	-	2 - 3 Yrs.	Paddy, Maize, Millet	-	Mega	13
PR MR FP	Along (43)	ED	-	-	-	-	-	-	2 - 3 Yrs.	Paddy, Maize, Millet	-	Kaying H.Q.	14
PR MR FP	Along (58)	ED	-	-	-	-	-	-	2 - 3 Yrs.	Paddy, Maize, Millet	-	Kaying Village	15
PR MR FP	Along (48)	-	-	-	-	-	-	-	1 - 3 Yrs.	Paddy, Maize, Millet	-	Tuying Village	16
PR MR FP	Along (45)	-	-	-	-	-	-	-	1 - 3 Yrs.	Paddy, Maize, Millet	-	Sirom	17
MR FP	Along (58)	-	-	-	-	-	-	-	1 - 3 Yrs.	Paddy, Maize, Millet	-	Tumbin	18
PR MR FP	Along (54)	-	-	-	-	-	-	-	1 - 3 Yrs.	Paddy, Maize, Millet	-	Rigong	19
PR MR FP	Along (54)	-	-	-	-	-	-	-	1 - 3 Yrs.	Paddy, Maize, Millet	-	Palsing	20
PR MR FP	Along (58)	-	-	-	-	-	-	-	1 - 3 Yrs.	Paddy, Maize, Millet	-	Pagak	21

**Census of India 2001 -
Amenities and**

Serial number	Name of village & Location code	Total area of the village (in hectare)	Total population (2001 Census)	Number of households (2001 Census)	Amenities available (if not available within the village, a dash (-) is shown in the column and next to it in brackets the distance in broad ranges viz. < 5 kms., 5-10 kms. and 10+ kms of the nearest place where the facility is available is given)								
					Educational	Medical	Drinking water	Post, telegraph and telephone	Commercial and co-operative banks	Agricultural, non-agricultural and other credit societies	Recreational & cultural facilities (Cinema/ Video hall, Sports club, Stadium/Auditorium)	Communications (Bus service, railway station, waterway)	
1	2	3	4	5	6	7	8	9	10	11	12	13	
22	Kerang (00225400)	-	382	64	- P(<5) M(<5) C(10+)	- H(10+) MCW(10+) PHC(10+)	T SS-T	- PO(10+) PH(10+)	- CM(10+) CP(10+)	- ACS(10+) NCS(10+) OCS(10+)	- CV(10+) SP(10+) ST(10+)	- BS(<5) RS(10+) NW(10+)	
23	Bogne (00225500)	-	774	113	P M(<5) C(10+)	PHS H(10+) MCW(10+) PHC(10+)	T S SS-T	- PO(10+) PH(10+)	- CM(10+) CP(10+)	- ACS(10+) NCS(10+) OCS(10+)	CV SP(10+) ST(10+)	- BS(<5) RS(10+) NW(10+)	
24	New Kerang (00225600)	-	295	44	- P(<5) M(5-10) C(5-10)	- H(10+) MCW(10+) PHC(10+)	S SS-S	- PO(10+) PH(10+)	- CM(10+) CP(10+)	- ACS(10+) NCS(10+) OCS(10+)	CV(10+) SP(10+) ST(10+)	BS RS(10+) NW(10+)	
25	New Bogne (00225700)	-	95	13	- P(10+) M(<5) C(5-10)	- H(10+) MCW(10+) PHC(10+)	T SS-T	- PO(<5) PH(10+)	- CM(10+) CP(10+)	- ACS(10+) NCS(10+) OCS(10+)	CV(10+) SP(10+) ST(10+)	BS(10+) RS(10+) NW(10+)	
26	Boye (00226900)	-	50	7	P M(<5) C(10+)	CHW H(10+) MCW(10+) PHC(10+)	T SS-T	- PO(<5) PH(10+)	- CM(10+) CP(10+)	- ACS(10+) NCS(10+) OCS(10+)	CV(10+) SP(10+) ST(10+)	BS(10+) RS(10+) NW(10+)	
27	Boyor Kam Dak (00227000)	-	133	19	- P(<5) M(5-10) C(10+)	- H(10+) MCW(10+) PHC(10+)	S SS-S	- PO(10+) PH(10+)	- CM(10+) CP(10+)	- ACS(10+) NCS(10+) OCS(10+)	CV(10+) SP(10+) ST(10+)	- BS(<5) RS(10+) NW(10+)	
28	Karbak Moli (00227100)	-	423	57	- P(5-10) M(5-10) C(10+)	- H(10+) MCW(10+) PHC(10+)	S SS-S	- PO(10+) PH(10+)	- CM(10+) CP(10+)	- ACS(10+) NCS(10+) OCS(10+)	CV(10+) SP(10+) ST(10+)	- BS(<5) RS(10+) NW(10+)	
29	Kamba (00227200)	-	98	17	P M(5-10) C(<5)	- H(10+) MCW(10+) PHC(<5)	T S SS-T	- PO(<5) PH(10+)	- CM(10+) CP(<5)	- ACS(10+) NCS(10+) OCS(10+)	CV(<5) SP(10+) ST(10+)	- BS(<5) RS(10+) NW(10+)	
30	Ruying (00227300)	-	660	125	- P(<5) M(<5) C(10+)	- H(<5) MCW(10+) PHC(<5)	R SS-R	- PO(10+) PH(10+)	- CM(<5) CP(10+)	- ACS(10+) NCS(10+) OCS(10+)	CV(10+) SP(10+) ST(10+)	- BS(<5) RS(10+) NW(10+)	
31	Dpg College Kamki Diet N.E. Farm Kamki (00227400)	-	196	27	P M C	- H(<5) MCW(10+) PHC(10+)	T SS-T	- PO(<5) PH(10+)	- CM(10+) CP(<5)	- ACS(10+) NCS(10+) OCS(10+)	CV(<5) SP(10+) ST(10+)	BS RS(10+) NW(10+)	
32	Yijogemo (00227500)	-	143	23	P M(5-10) C(5-10)	- H(5-10) MCW(10+) PHC(5-10)	S SS-S	- PO(10+) PH(10+)	- CM(10+) CP(10+)	- ACS(10+) NCS(10+) OCS(10+)	CV(5-10) SP(10+) ST(10+)	BS RS(10+) NW(10+)	

VILLAGE DIRECTORY

Village Directory
Land Use (As on 1999)

Land use (i.e. area under different types of land use in hectare)													
Approach to village	Nearest town & distance (in km)	Power supply	News paper / Magazine	Most important commodity manufactured	Forest	Cultivable land			Period of Rotation	Main crops under Jhum cultivation	Area not available for cultivation	Name of village	Serial number
						Wet rice cultivation (by source)	Dry rice cultivation	Total area under Jhum cultivation					
14	15	16	17	18	19	20 (a)	20 (b)	21 (a)	21 (b)	22	23	2	1
PR MR FP	Along (54)	-	-	-	-	-	-	-	1 - 3 Yrs.	Paddy, Maize, Millet	-	Kerang	22
PR MR FP	Along (45)	-	-	-	-	-	-	-	1 - 3 Yrs.	Paddy, Maize, Millet	-	Bogne	23
PR MR FP	Along (30)	-	-	-	-	-	-	-	1 - 3 Yrs.	Paddy, Maize, Millet	-	New Kerang	24
PR MR FP	Along (47)	-	-	-	-	-	-	-	1 - 3 Yrs.	Paddy, Maize, Millet	-	New Bogne	25
FP	Along (35)	-	-	-	-	-	-	-	1 - 3 Yrs.	Paddy, Maize, Millet	-	Boye	26
MR FP	Along (42)	-	-	-	-	-	-	-	1 - 3 Yrs.	Paddy, Maize, Millet	-	Boyor Kam Dak	27
MR FP	Along (44)	-	-	-	-	-	-	-	1 - 3 Yrs.	Paddy, Maize, Millet	-	Karbak Moli	28
FP	Along (27)	ED	-	-	-	-	-	-	1 - 3 Yrs.	Paddy, Maize, Millet	-	Kamba	29
FP	Along (25)	-	-	-	-	-	-	-	1 - 3 Yrs.	Paddy, Maize, Millet	-	Ruying	30
PR MR	Along (23)	ED	N M	-	-	-	-	-	1 - 3 Yrs.	Paddy, Maize, Millet	-	Dpg College - Kamki Diet N.E. Farm Kamki	31
PR FP	Along (33)	-	-	-	-	-	-	-	1 - 3 Yrs.	Paddy, Maize, Millet	-	Yijogemo	32

**Census of India 2001 -
Amenities and**

Serial number	Name of village & Location code	Total area of the village (in hectare)	Total population (2001 Census)	Number of households (2001 Census)	Amenities available (if not available within the village, a dash (-) is shown in the column and next to it in brackets the distance in broad ranges viz. < 5 kms., 5-10 kms. and 10+ kms of the nearest place where the facility is available is given)								
					Educational	Medical	Drinking water	Post, telegraph and telephone	Commercial and co-operative banks	Agricultural, non-agricultural and other credit societies	Recreational & cultural facilities (Cinema/Video hall, Sports club, Stadium/Auditorium)	Communications (Bus service, railway station, waterway)	
1	2	3	4	5	6	7	8	9	10	11	12	13	
33	Karbak Moku (00227600)	-	285	44	P M C(10+)	H(10+) MCW(10+) PHC(10+)	T R SS-T	-	PO(10+) PH(10+)	CM(10+) CP(10+)	ACS(10+) NCS(10+) OCS(10+)	CV(10+) SP(10+) ST(10+)	BS(10+) RS(10+) NW(10+)
34	Karbak Dubi (00227700)	-	-	-	----- Uninhabited -----								
35	Karbak Hipin(Karbak) (00227800)	-	88	12	P(<5) M(<5) C(10+)	H(5-10) MCW(10+) PHC(5-10)	S SS-S	PO(5-10) PH(10+)	CM(<5) CP(10+)	ACS(10+) NCS(10+) OCS(10+)	CV(5-10) SP(10+) ST(10+)	BS RS(10+) NW(10+)	
36	Kunu Yami (00227900)	-	204	27	P(<5) M(<5) C(10+)	H(10+) MCW(10+) PHC(10+)	T SS-T	PO(5-10) PH(10+)	CM(10+) CP(10+)	ACS(10+) NCS(10+) OCS(10+)	CV(10+) SP(10+) ST(10+)	BS(10+) RS(10+) NW(10+)	
37	Nomuk (00228000)	-	314	42	P M C(10+)	CHW H(10+) MCW(10+) PHC(10+)	T SS-T	PO(5-10) PH(10+)	CM(10+) CP(10+)	ACS(10+) NCS(10+) OCS(10+)	CV(10+) SP(10+) ST(10+)	BS(10+) RS(10+) NW(10+)	
38	Kote (00228100)	-	245	35	P(<5) M(<5) C(10+)	H(<5) MCW(<5) PHC(<5)	T SS-T	PO(10+) PH(10+)	CM(10+) CP(10+)	ACS(10+) NCS(10+) OCS(10+)	CV(10+) SP(10+) ST(10+)	BS(10+) RS(10+) NW(10+)	
39	Kote Namsi (00228200)	-	63	10	P(5-10) M(5-10) C(10+)	H(5-10) MCW(5-10) PHC(5-10)	T SS-T	PO(5-10) PH(10+)	CM(10+) CP(10+)	ACS(10+) NCS(10+) OCS(10+)	CV(10+) SP(10+) ST(10+)	BS(10+) RS(10+) NW(10+)	
40	Libu Bone (00228300)	-	290	33	P(<5) M(<5) C(10+)	H(<5) MCW(<5) PHC(<5)	T SS-T	PO(10+) PH(10+)	CM(10+) CP(10+)	ACS(10+) NCS(10+) OCS(10+)	CV(10+) SP(10+) ST(10+)	BS RS(10+) NW(10+)	
41	Karga (00228400)	-	69	10	P(<5) M(<5) C(10+)	H(<5) MCW(<5) PHC(<5)	T SS-T	PO(10+) PH(10+)	CM(10+) CP(10+)	ACS(10+) NCS(10+) OCS(10+)	CV(10+) SP(10+) ST(10+)	BS(<5) RS(10+) NW(10+)	
42	Dego Kami (00228500)	-	450	69	P(<5) M(<5) C(10+)	H(<5) MCW(<5) PHC(<5)	T SS-T	PO(<5) PH(10+)	CM(10+) CP(10+)	ACS(10+) NCS(10+) OCS(10+)	CV(10+) SP(10+) ST(10+)	BS RS(10+) NW(10+)	
43	Kamba H.Q. (00228600)	-	529	114	P M C(10+)	PHS H(10+) MCW(10+) PHC(10+)	T SS-T	PO PH(10+)	CM(10+) CP(10+)	ACS(10+) NCS(10+) OCS(10+)	CV(10+) SP(10+) ST(10+)	BS RS(10+) NW(10+)	
44	Ravi (00228700)	-	-	-	----- Uninhabited -----								

VILLAGE DIRECTORY

Village Directory
Land Use (As on 1999)

Land use (i.e. area under different types of land use in hectare)													
Approach to village	Nearest town & distance (in km)	Power supply	News paper / Magazine	Most important commodity manufactured	Forest	Cultivable land		Total area under Jhum cultivation	Period of Rotation	Main crops under Jhum cultivation	Area not available for cultivation	Name of village	Serial number
						Wet rice cultivation (by source)	Dry rice cultivation						
14	15	16	17	18	19	20 (a)	20 (b)	21 (a)	21 (b)	22	23	24	1
FP	Along (49)	-	-	-	-	-	-	-	1 - 3 Yrs.	Paddy, Maize, Millet	-	Karbak Moku	33
	----- Uninhabited -----											Karbak Dubi	34
	Along (30)	-	-	-	-	-	-	-	1 - 3 Yrs.	Paddy, Maize, Millet	-	Karbak Hipin(Karbak)	35
MR	Along (35)	-	-	-	-	-	-	-	1 - 3 Yrs.	Paddy, Maize, Millet	-	Kunu Yami	36
MR	Along (31)	-	-	-	-	-	-	-	1 - 3 Yrs.	Paddy, Maize, Millet	-	Nomuk	37
MR	Along (33)	-	-	-	-	-	-	-	1 - 3 Yrs.	Paddy, Maize, Millet	-	Kote	38
MR	Along (36)	-	-	-	-	-	-	-	1 - 3 Yrs.	Paddy, Maize, Millet	-	Kote Namsi	39
MR	Along (22)	ED	-	-	-	-	-	-	1 - 3 Yrs.	Paddy, Maize, Millet	-	Libu Bone	40
MR	Along (39)	-	-	-	-	-	-	-	1 - 3 Yrs.	Paddy, Maize, Millet	-	Karga	41
PR	Along (27)	ED	-	-	-	-	-	-	1 - 3 Yrs.	Paddy, Maize, Millet	-	Deگو Kami	42
PR	Along (27)	ED	-	-	-	-	-	-	1 - 3 Yrs.	Paddy, Maize, Millet	-	Kamba H.Q.	43
	----- Uninhabited -----											Ravi	44

**Census of India 2001 -
Amenities and**

Serial number	Name of village & Location code	Total area of the village (in hectare)	Total population (2001 Census)	Number of households (2001 Census)	Amenities available (if not available within the village, a dash (-) is shown in the column and next to it in brackets the distance in broad ranges viz. < 5 kms., 5-10 kms. and 10+ kms of the nearest place where the facility is available is given)								
					Educational	Medical	Drinking water	Post, telegraph and telephone	Commercial and co-operative banks	Agricultural, non-agricultural and other credit societies	Recreational & cultural facilities (Cinema/ Video hall, Sports club, Stadium/Auditorium)	Communications (Bus service, railway station, waterway)	
1	2	3	4	5	6	7	8	9	10	11	12	13	
45	Kamki (00228800)	-	351	52	P M(<5) C(<5)	- H(<5) MCW(10+) PHC(<5)	T S SS-T	- PO(<5) PH(10+)	- CM(<5) CP(10+)	- ACS(10+) NCS(10+) OCS(10+)	- CV(<5) SP(10+) ST(10+)	- BS(<5) RS(10+) NW(10+)	
46	Sesi Likar (00228900)	-	244	37	- P(5-10) M(5-10) C(5-10)	- H(5-10) MCW(10+) PHC(5-10)	T R SS-T	- PO(<5) PH(10+)	- CM(5-10) CP(10+)	- ACS(10+) NCS(10+) OCS(10+)	- CV(10+) SP(10+) ST(10+)	- BS(5-10) RS(10+) NW(10+)	
47	Sirutali (00229000)	-	69	15	- P(10+) M(10+) C(10+)	- H(10+) MCW(10+) PHC(10+)	T R C S SS-T	- PO(10+) PH(10+)	- CM(10+) CP(10+)	- ACS(10+) NCS(10+) OCS(10+)	- CV(10+) SP(10+) ST(10+)	- BS(10+) RS(10+) NW(10+)	
48	Saro Tali (00229100)	-	65	9	- P(<5) M(10+) C(10+)	- H(5-10) MCW(10+) PHC(10+)	T R S SS-T	- PO(5-10) PH(10+)	- CM(5-10) CP(10+)	- ACS(10+) NCS(10+) OCS(10+)	- CV(5-10) SP(10+) ST(10+)	- BS(5-10) RS(10+) NW(10+)	
49	Peri (00229200)	-	276	46	P M(<5) C(5-10)	- H(5-10) MCW(10+) PHC(5-10)	T R S SS-T	- PO(5-10) PH(10+)	- CM(5-10) CP(10+)	- ACS(10+) NCS(10+) OCS(10+)	- CV(<5) SP(10+) ST(10+)	BS RS(10+) NW(10+)	
50	Gemo Tali (00229300)	-	75	12	- P(5-10) M(<5) C(5-10)	- H(5-10) MCW(10+) PHC(10+)	T R S SS-T	- PO(10+) PH(10+)	- CM(10+) CP(10+)	- ACS(10+) NCS(10+) OCS(10+)	- CV(5-10) SP(10+) ST(10+)	- BS(<5) RS(10+) NW(10+)	
51	Keak (00229400)	-	161	26	P M C(10+)	- H(10+) MCW(10+) PHC(10+)	T C S SS-T	- PO(10+) PH(10+)	- CM(10+) CP(10+)	- ACS(10+) NCS(10+) OCS(10+)	- CV(10+) SP(10+) ST(10+)	BS RS(10+) NW(10+)	
52	Yakitate (00229500)	-	215	40	- P(<5) M(<5) C(10+)	- H(10+) MCW(10+) PHC(10+)	T C S SS-T	- PO(10+) PH(10+)	- CM(10+) CP(10+)	- ACS(10+) NCS(10+) OCS(10+)	- CV(10+) SP(10+) ST(10+)	- BS(<5) RS(10+) NW(10+)	
53	Kesi Tali(Balek) (00229600)	-	43	6	- P(<5) M(<5) C(10+)	- H(10+) MCW(10+) PHC(10+)	T R S SS-T	- PO(10+) PH(10+)	- CM(5-10) CP(5-10)	- ACS(10+) NCS(10+) OCS(10+)	- CV(10+) SP(10+) ST(10+)	- BS(10+) RS(10+) NW(10+)	
Block Total		0.0	11292	1958	P(24) M(6) C AC	PHC(2) PHS(3) CHW(2)	T(41) R(8) C(3) S(20)	PO(3)		ACS(3)	CV(2)	BS(14)	

VILLAGE DIRECTORY

Village Directory
Land Use (As on 1999)

Land use (i.e. area under different types of land use in hectare)														
Approach to village	Nearest town & distance (in km)	Power supply	News paper / Magazine	Most important commodity manufactured	Forest	Cultivable land				Period of Rotation	Main crops under Jhum cultivation	Area not available for cultivation	Name of village	Serial number
						Wet rice cultivation (by source)	Dry rice cultivation	Total area under Jhum cultivation						
14	15	16	17	18	19	20 (a)	20 (b)	21 (a)	21 (b)	22	23	24	1	
MR FP	Along (30)	ED	-	-	-	-	-	-	1 - 3 Yrs.	Paddy, Maize, Millet	-	Kamki	45	
FP	Along (41)	-	-	-	-	-	-	-	1 - 3 Yrs.	Paddy, Maize, Millet	-	Sesi Likar	46	
FP	Along (52)	-	-	-	-	-	-	-	1 - 3 Yrs.	Paddy, Maize, Millet	-	Sirutali	47	
FP	Along (24)	-	-	-	-	-	-	-	1 - 3 Yrs.	Paddy, Maize, Millet	-	Saro Tali	48	
PR FP	Along (22)	ED	-	-	-	-	-	-	1 - 3 Yrs.	Paddy, Maize, Millet	-	Peri	49	
FP	Along (55)	-	-	-	-	-	-	-	1 - 3 Yrs.	Paddy, Maize, Millet	-	Gemo Tali	50	
PR	Along (37)	-	-	-	-	-	-	-	1 - 3 Yrs.	Paddy, Maize, Millet	-	Keak	51	
FP	Along (42)	-	-	-	-	-	-	-	1 - 3 Yrs.	Paddy, Maize, Millet	-	Yakitata	52	
FP	Along (35)	-	-	-	-	-	-	-	1 - 3 Yrs.	Paddy, Maize, Millet	-	Kesi Tali(Balek)	53	
PR(19)														
MR(35)		ED(12)	N	M		0.0	-	0.0	0.0	0.0				
FP(40)														

Blank

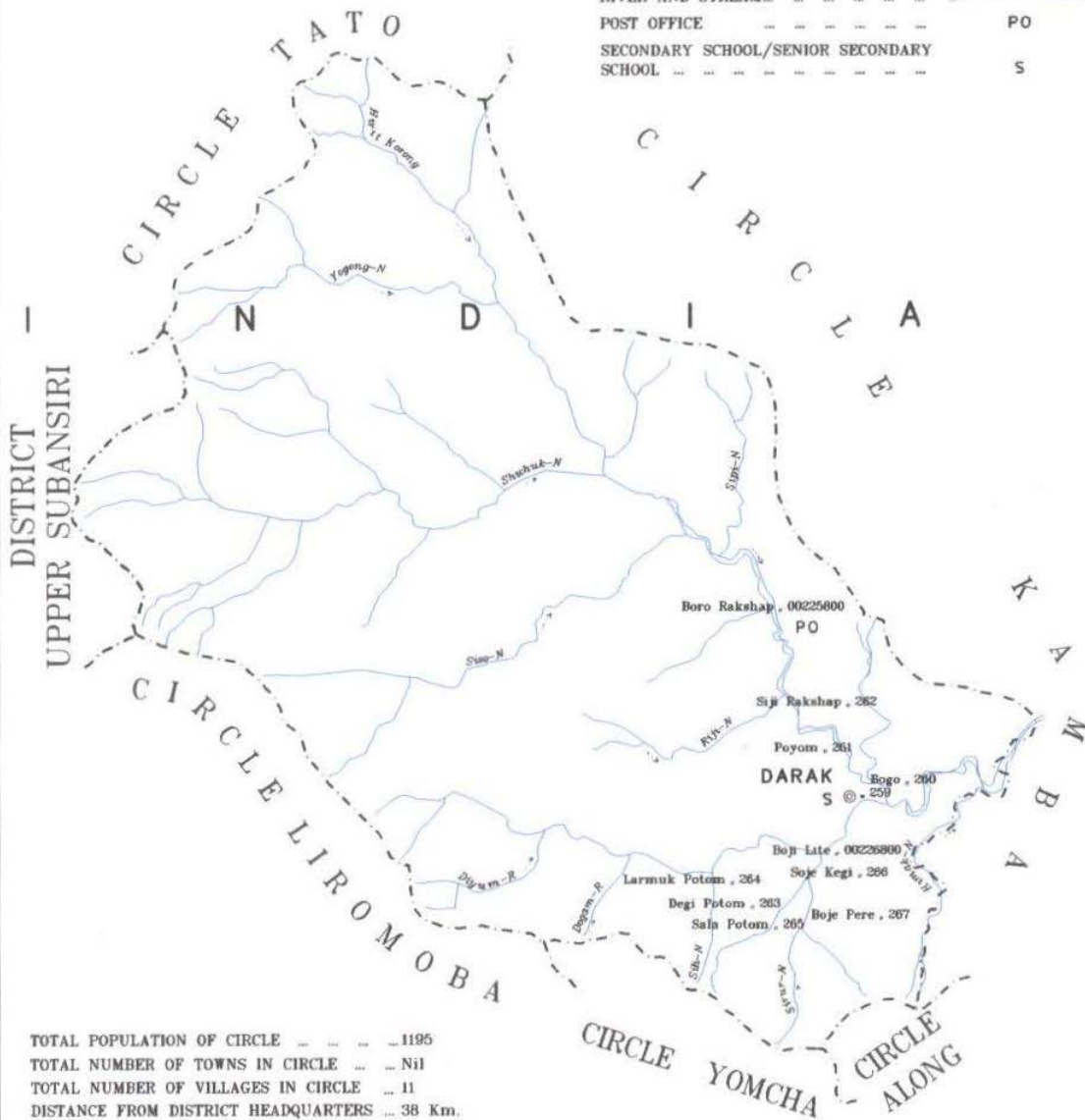
ARUNACHAL PRADESH

CIRCLE DARAK

DISTRICT WEST SIANG



BOUNDARY, DISTRICT	---	---
"	---	---
"	---	---
HEADQUARTERS, CIRCLE	---	⊙
POPULATION SIZE CLASS OF VILLAGES :		
BELOW 200, 200-499	---	•
RIVER AND STREAM	---	---
POST OFFICE	---	PO
SECONDARY SCHOOL/SENIOR SECONDARY SCHOOL	---	S

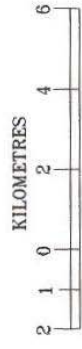


TOTAL POPULATION OF CIRCLE 1195
 TOTAL NUMBER OF TOWNS IN CIRCLE Nil
 TOTAL NUMBER OF VILLAGES IN CIRCLE 11
 DISTANCE FROM DISTRICT HEADQUARTERS ... 38 Km.

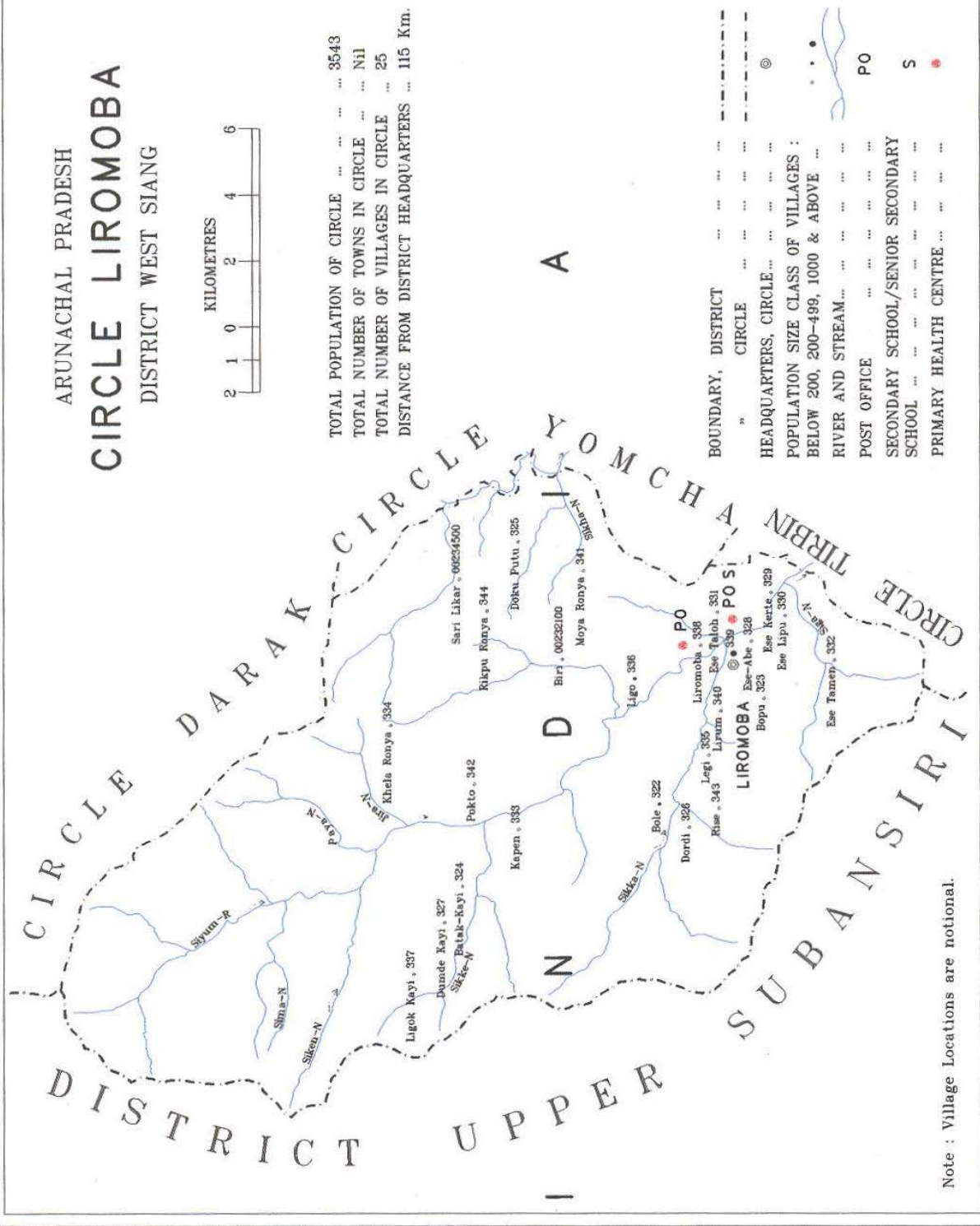
Note : Village Locations are notional.

Blank

ARUNACHAL PRADESH
CIRCLE LIROMOBA
 DISTRICT WEST SIANG



TOTAL POPULATION OF CIRCLE 3543
 TOTAL NUMBER OF TOWNS IN CIRCLE Nil
 TOTAL NUMBER OF VILLAGES IN CIRCLE 25
 DISTANCE FROM DISTRICT HEADQUARTERS 115 Km.

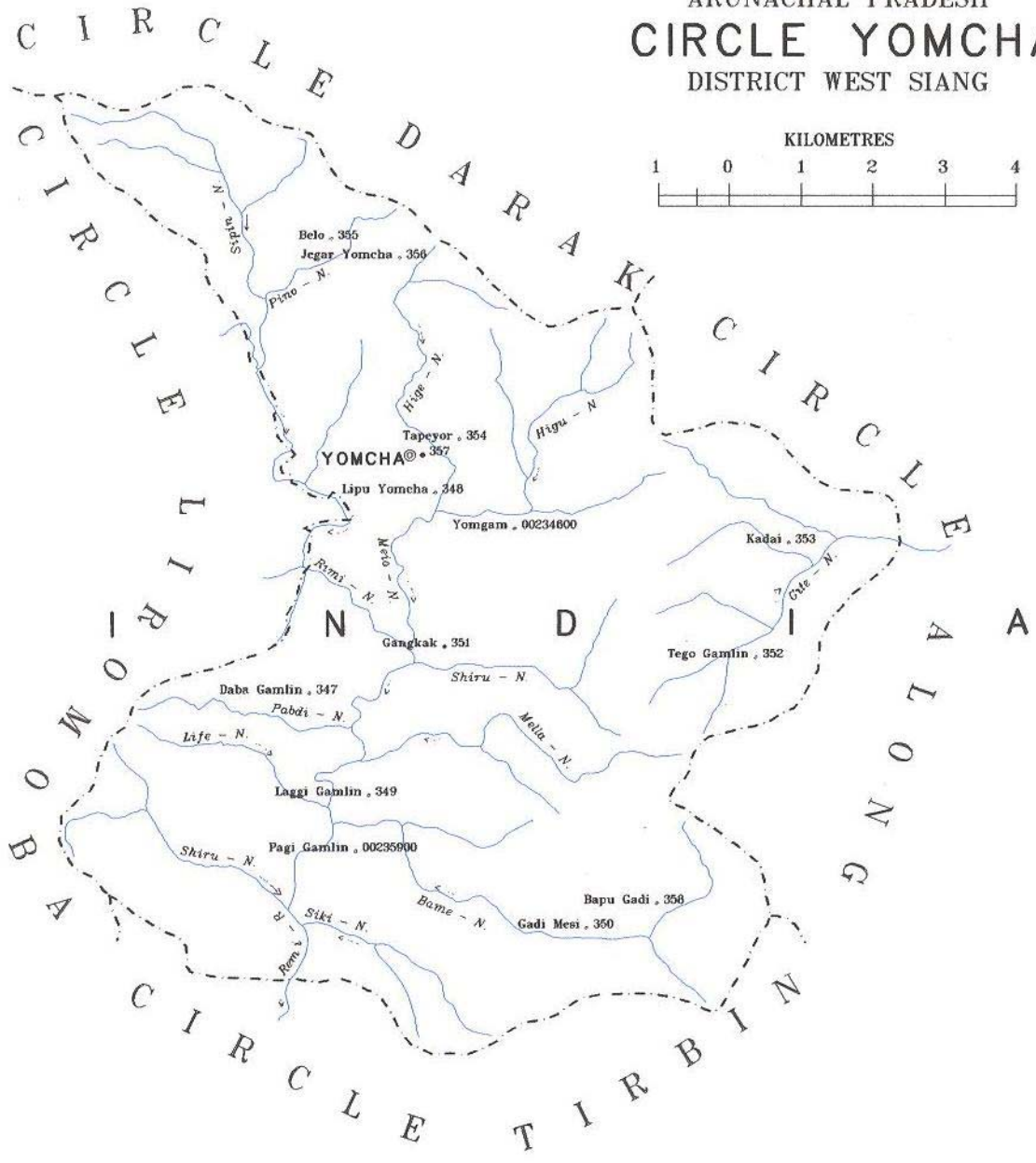



BOUNDARY, DISTRICT
 " CIRCLE
 HEADQUARTERS, CIRCLE... ..
 POPULATION SIZE CLASS OF VILLAGES :
 BELOW 200, 200-499, 1000 & ABOVE
 RIVER AND STREAM... ..
 POST OFFICE PO
 SECONDARY SCHOOL/SENIOR SECONDARY SCHOOL S
 PRIMARY HEALTH CENTRE

Note : Village Locations are notional.

Blank

ARUNACHAL PRADESH
CIRCLE YOMCHA
 DISTRICT WEST SIANG



TOTAL POPULATION OF CIRCLE	...	2225
TOTAL NUMBER OF TOWNS IN CIRCLE	...	Nil
TOTAL NUMBER OF VILLAGES IN CIRCLE	...	14
DISTANCE FROM DISTRICT HEADQUARTERS	...	56 Km.

BOUNDARY, CIRCLE
HEADQUARTERS, CIRCLE	⊙
POPULATION SIZE CLASS OF VILLAGES :	
BELOW 200, 200-499, 500-999
RIVER AND STREAM	~~~~~

Note : Village Locations are notional.

ALPHABETICAL LIST OF VILLAGES (C.D. BLOCK WISE)

Name of the District : West Siang

Serial number	Name of village	2001 Census location code number	1991 Census location code number
1	2	3	4

Name of CD Block : Liromoba

Name of Circle : Darak

1	Bogo	00226000	060070004000400001
2	Boje Pere	00226700	060070004000400004
3	Boji Lite	00226800	
4	Boro Rakshap	00225800	060070004000400006
5	Darak H.Q.	00225900	060070004000400009
6	Degi Potom	00226300	060070004000400024
7	Larmuk Potom	00226400	060070004000400025
8	Poyom	00226100	060070004000400010
9	Sala Potom	00226500	060070004000400026
10	Siji Rakshap	00226200	060070004000400008
11	Soje Kegi	00226600	

Name of Circle : Liromoba

12	Batak - Kayi	00232400	060060004000400004
13	Biri	00232100	060060004000400001
14	Bole	00232200	060060004000400002
15	Bopu	00232300	060060004000400003
16	Doku Putu	00232500	060060004000400005
17	Dordi	00232600	060060004000400006
18	Dumde Kayi	00232700	060060004000400007
19	Ese Kerte	00232900	060060004000400008
20	Ese Lipu	00233000	060060004000400009
21	Ese Taloh	00233100	060060004000400010
22	Ese Tamen	00233200	
23	Ese-Abe	00232800	
24	Kapen	00233300	060060004000400011
25	Khela Ronya	00233400	060060004000400012
26	Legi	00233500	060060004000400013
27	Ligo	00233600	060060004000400014
28	Ligok Kayi	00233700	060060004000400015
29	Liromoba	00233800	060060004000400016
30	Liromoba H.Q.	00233900	060060004000400023
31	Lirum	00234000	060060004000400017
32	Moya Ronya	00234100	060060004000400018
33	Pokto	00234200	060060004000400019
34	Rikpu Ronya	00234400	060060004000400022
35	Rise	00234300	060060004000400020
36	Sari Likar	00234500	060060004000400021

ALPHABETICAL LIST OF VILLAGES (C.D. BLOCK WISE)

Name of the District : West Siang

Serial number	Name of village	2001 Census location code number	1991 Census location code number
1	2	3	4

Name of Circle : Yomcha

37	Bapu Gadi	00235800	
38	Belo	00235500	060140001000100009
39	Daba Gamlin	00234700	060140001000100015
40	Gadi Mesi	00235000	060140001000100008
41	Gangkak	00235100	060140001000100005
42	Jegar Yomcha	00235600	060140001000100004
43	Kadai	00235300	060140001000100011
44	Laggi Gamlin	00234900	060140001000100007
45	Lipu Yomcha	00234800	060140001000100001
46	Pagi Gamlin	00235900	
47	Tapeyor	00235400	060040001000100002
48	Tego Gamlin	00235200	060140001000100010
49	Yomcha H.Q.	00235700	060140001000100012
50	Yongam	00234600	060140001000100003

**Census of India 2001 -
Amenities and**

Serial number	Name of village & Location code	Total area of the village (in hectare)	Total population (2001 Census)	Number of households (2001 Census)	Amenities available (if not available within the village, a dash (-) is shown in the column and next to it in brackets the distance in broad ranges viz. < 5 kms., 5-10 kms. and 10+ kms of the nearest place where the facility is available is given)								
					Educational	Medical	Drinking water	Post, telegraph and telephone	Commercial and co-operative banks	Agricultural, non-agricultural and other credit societies	Recreational & cultural facilities (Cinema/ Video hall, Sports club, Stadium/Auditorium)	Communications (Bus service, railway station, waterway)	
1	2	3	4	5	6	7	8	9	10	11	12	13	
CD Block: Liromoba (0003)													
1	Boro Rakshap (00225800)	-	69	12	P M(10+) C(10+)	- H(10+) MCW(10+) PHC(10+)	T R S SS-T	PO PH(10+)	CM(10+) CP(10+)	ACS(10+) NCS(10+) OCS(10+)	CV(10+) SP(10+) ST(10+)	BS(10+) RS(10+) NW(10+)	
2	Darak H.Q. (00225900)	-	376	73	P M PUC C(10+)	- H(10+) MCW(10+) PHC(10+)	T SS-T	PO(10+) PH(10+)	CM(10+) CP(10+)	ACS(10+) NCS(10+) OCS(10+)	CV(10+) SP(10+) ST(10+)	BS(10+) RS(10+) NW(10+)	
3	Bogo (00226000)	-	75	11	- P(5-10) M(5-10) C(10+)	- H(10+) MCW(10+) PHC(10+)	T R SS-T	PO(5-10) PH(10+)	CM(10+) CP(10+)	ACS(10+) NCS(10+) OCS(10+)	CV(5-10) SP(10+) ST(10+)	BS(5-10) RS(10+) NW(10+)	
4	Poyom (00226100)	-	96	18	P M(<5) C(10+)	- H(10+) MCW(10+) PHC(10+)	T SS-T	PO(10+) PH(10+)	CM(10+) CP(10+)	ACS(10+) NCS(10+) OCS(10+)	CV(10+) SP(10+) ST(10+)	BS(10+) RS(10+) NW(10+)	
5	Siji Rakshap (00226200)	-	53	12	- P(<5) M(<5) C(10+)	- H(10+) MCW(10+) PHC(10+)	T SS-T	PO(10+) PH(10+)	CM(10+) CP(10+)	ACS(10+) NCS(10+) OCS(10+)	CV(10+) SP(10+) ST(10+)	BS(10+) RS(10+) NW(10+)	
6	Degi Potom (00226300)	-	116	18	P M C(10+)	- H(10+) MCW(10+) PHC(10+)	T R S SS-T	PO(10+) PH(10+)	CM(10+) CP(10+)	ACS(10+) NCS(10+) OCS(10+)	CV(10+) SP(10+) ST(10+)	BS(10+) RS(10+) NW(10+)	
7	Larmuk Potom (00226400)	-	77	9	- P(<5) M(<5) C(10+)	- H(10+) MCW(10+) PHC(10+)	T R SS-T	PO(10+) PH(10+)	CM(10+) CP(10+)	ACS(10+) NCS(10+) OCS(10+)	CV(10+) SP(10+) ST(10+)	BS(10+) RS(10+) NW(10+)	
8	Sala Potom (00226500)	-	67	11	P M(5-10) C(10+)	- H(10+) MCW(10+) PHC(10+)	T R SS-T	PO(10+) PH(10+)	CM(10+) CP(10+)	ACS(10+) NCS(10+) OCS(10+)	CV(10+) SP(10+) ST(10+)	BS(10+) RS(10+) NW(10+)	
9	Soje Kegi (00226600)	-	91	10	P M(<5) C(10+)	- H(10+) MCW(10+) PHC(10+)	T SS-T	PO(<5) PH(10+)	CM(10+) CP(10+)	ACS(10+) NCS(10+) OCS(10+)	CV(<5) SP(10+) ST(10+)	BS(10+) RS(10+) NW(10+)	
10	Boje Pere (00226700)	-	46	8	- P(<5) M(5-10) C(10+)	- H(10+) MCW(10+) PHC(10+)	T SS-T	PO(<5) PH(10+)	CM(10+) CP(10+)	ACS(10+) NCS(10+) OCS(10+)	CV(<5) SP(10+) ST(10+)	BS(10+) RS(10+) NW(10+)	

VILLAGE DIRECTORY

Village Directory
Land Use (As on 1999)

Land use (i.e. area under different types of land use in hectare)															
Approach to village	Nearest town & distance (in km)	Power supply	News paper / Magazine	Most important commodity manufactured	Cultivable land						Period of Rotation	Main crops under Jhum cultivation	Area not available for cultivation	Name of village	Serial number
					Forest	Wet rice cultivation (by source)	Dry rice cultivation	Total area under Jhum cultivation	20 (a)	20 (b)					
14	15	16	17	18	19	20 (a)	20 (b)	21 (a)	21 (b)	22	23	2	1		
	Along (41)	-	-	-	-	-	-	-	1 - 3 Yrs.	Paddy, Maize, Millet	-	Boro Rakshap	1		
	Along (38)	ED	-	-	-	-	-	-	1 - 3 Yrs.	Paddy, Maize, Millet	-	Darak H.Q.	2		
MR	Along (39)	ED	-	-	-	-	-	-	1 - 3 Yrs.	Paddy, Maize, Millet	-	Bogo	3		
	Along (30)	-	-	-	-	-	-	-	1 - 3 Yrs.	Paddy, Maize, Millet	-	Poyom	4		
	Along (45)	-	-	-	-	-	-	-	1 - 3 Yrs.	Paddy, Maize, Millet	-	Siji Rakshap	5		
MR	Along (41)	-	-	-	-	-	-	-	1 - 3 Yrs.	Paddy, Maize, Millet	-	Deги Potom	6		
MR	Along (35)	-	-	-	-	-	-	-	1 - 3 Yrs.	Paddy, Maize, Millet	-	Larmuk Potom	7		
MR	Along (39)	-	-	-	-	-	-	-	1 - 3 Yrs.	Paddy, Maize, Millet	-	Sala Potom	8		
FP	Along (39)	-	-	-	-	-	-	-	1 - 3 Yrs.	Paddy, Maize, Millet	-	Soje Kegі	9		
FP	Along (53)	-	-	-	-	-	-	-	1 - 3 Yrs.	Paddy, Maize, Millet	-	Boje Pere	10		

**Census of India 2001 -
Amenities and**

Amenities available (if not available within the village, a dash (-) is shown in the column and next to it in brackets the distance in broad ranges viz. < 5 kms., 5-10 kms. and 10+ kms of the nearest place where the facility is available is given)												
Serial number	Name of village & Location code	Total area of the village (in hectare)	Total population (2001 Census)	Number of households (2001 Census)	Educational	Medical	Drinking water	Post, telegraph and telephone	Commercial and co-operative banks	Agricultural, non-agricultural and other credit societies	Recreational & cultural facilities (Cinema/ Video hall, Sports club, Stadium/Auditorium)	Communications (Bus service, railway station, waterway)
1	2	3	4	5	6	7	8	9	10	11	12	13
11	Boji Lite (00226800)	-	129	19	P M(<5) C(10+)	- H(5-10) MCW(10+) PHC(10+)	T SS-T	- PO(<5) PH(10+)	- CM(10+) CP(10+)	- ACS(10+) NCS(10+) OCS(10+)	- CV(10+) SP(10+) ST(10+)	BS RS(10+) NW(10+)
12	Biri (00232100)	-	48	8	P M(5-10) C(10+)	- H(<5) MCW(10+) PHC(<5)	T SS-T	- PO(<5) PH(10+)	- CM(10+) CP(10+)	- ACS(10+) NCS(10+) OCS(10+)	- CV(<5) SP(10+) ST(10+)	- BS(<5) RS(10+) NW(10+)
13	Bole (00232200)	-	258	43	- P(<5) M(<5) C(10+)	- H(5-10) MCW(10+) PHC(5-10)	T SS-T	- PO(10+) PH(10+)	- CM(10+) CP(10+)	- ACS(10+) NCS(10+) OCS(10+)	- CV(5-10) SP(10+) ST(10+)	BS(10+) RS(10+) NW(10+)
14	Bopu (00232300)	-	161	24	P M(5-10) C(10+)	- H(5-10) MCW(10+) PHC(5-10)	T SS-T	- PO(5-10) PH(10+)	- CM(10+) CP(10+)	- ACS(10+) NCS(10+) OCS(10+)	- CV(10+) SP(10+) ST(10+)	BS(10+) RS(10+) NW(10+)
15	Batak - Kayi (00232400)	-	75	14	- P(<5) M(10+) C(10+)	- H(10+) MCW(10+) PHC(10+)	T SS-T	- PO(10+) PH(10+)	- CM(10+) CP(10+)	- ACS(10+) NCS(10+) OCS(10+)	- CV(10+) SP(10+) ST(10+)	BS(10+) RS(10+) NW(10+)
16	Doku Putu (00232500)	-	116	21	P M(10+) C(10+)	- H(5-10) MCW(10+) PHC(5-10)	T SS-T	- PO(5-10) PH(10+)	- CM(10+) CP(10+)	- ACS(10+) NCS(10+) OCS(10+)	- CV(5-10) SP(10+) ST(10+)	BS(10+) RS(10+) NW(10+)
17	Dordi (00232600)	-	69	11	P M(5-10) C(10+)	- H(5-10) MCW(10+) PHC(5-10)	T SS-T	- PO(5-10) PH(10+)	- CM(10+) CP(10+)	- ACS(10+) NCS(10+) OCS(10+)	- CV(5-10) SP(10+) ST(10+)	BS(5-10) RS(10+) NW(10+)
18	Dumde Kayi (00232700)	-	141	26	P M(10+) C(10+)	- H(10+) MCW(10+) PHC(10+)	T SS-T	- PO(10+) PH(10+)	- CM(10+) CP(10+)	- ACS(10+) NCS(10+) OCS(10+)	- CV(10+) SP(10+) ST(10+)	BS(10+) RS(10+) NW(10+)
19	Ese-Abe (00232800)	-	88	17	P M C(10+)	- H(5-10) MCW(10+) PHC(5-10)	T R S SS-T	- PO(10+) PH(10+)	- CM(10+) CP(10+)	- ACS(10+) NCS(10+) OCS(10+)	- CV(10+) SP(10+) ST(10+)	BS RS(10+) NW(10+)
20	Ese Kerte (00232900)	-	48	9	- P(10+) M(10+) C(10+)	- H(10+) MCW(10+) PHC(5-10)	R S SS-S	- PO(10+) PH(10+)	- CM(10+) CP(10+)	- ACS(10+) NCS(10+) OCS(10+)	- CV(10+) SP(10+) ST(10+)	- BS(<5) RS(10+) NW(10+)
21	Ese Lipu (00233000)	-	52	12	- P(<5) M(<5) C(10+)	- H(10+) MCW(10+) PHC(<5)	T R S SS-T	- PO(<5) PH(10+)	- CM(10+) CP(10+)	- ACS(10+) NCS(10+) OCS(10+)	- CV(<5) SP(10+) ST(10+)	- BS(<5) RS(10+) NW(10+)

VILLAGE DIRECTORY

Village Directory
Land Use (As on 1999)

Approach to village	Nearest town & distance (in km)	Power supply	News paper / Magazine	Most important commodity manufactured	Land use (i.e. area under different types of land use in hectare)							Area not available for cultivation	Name of village	Serial number
					Forest	Cultivable land		Total area under Jhum cultivation	Period of Rotation	Main crops under Jhum cultivation				
						Wet rice cultivation (by source)	Dry rice cultivation							
14	15	16	17	18	19	20 (a)	20 (b)	21 (a)	21 (b)	22	23	2	1	
FP	Along (32)	-	-	-	-	-	-	-	1 - 3 Yrs.	Paddy, Maize, Millet	-	Boji Lite	11	
FP	Along (118)	-	-	-	-	-	-	-	1 - 3 Yrs.	Paddy, Maize, Millet	-	Biri	12	
	Along (138)	-	-	-	-	-	-	-	1 - 3 Yrs.	Paddy, Maize, Millet	-	Bole	13	
FP	Along (119)	ED	-	-	-	-	-	-	1 - 3 Yrs.	Paddy, Maize, Millet	-	Bopu	14	
FP	Along (110)	-	-	-	-	-	-	-	1 - 3 Yrs.	Paddy, Maize, Millet	-	Batak - Kayi	15	
FP	Along (63)	-	-	-	-	-	-	-	1 - 3 Yrs.	Paddy, Maize, Millet	-	Doku Putu	16	
FP	Along (132)	-	-	-	-	-	-	-	1 - 3 Yrs.	Paddy, Maize, Millet	-	Dordi	17	
FP	Along (14)	-	-	-	-	-	-	-	1 - 3 Yrs.	Paddy, Maize, Millet	-	Dumde Kayi	18	
PR FP	Along (26)	-	-	-	-	-	-	-	1 - 3 Yrs.	Paddy, Maize, Millet	-	Ese-Abe	19	
FP	Along (111)	-	-	-	-	-	-	-	1 - 3 Yrs.	Paddy, Maize, Millet	-	Ese Kerte	20	
FP	Along (112)	-	-	-	-	-	-	-	1 - 3 Yrs.	Paddy, Maize, Millet	-	Ese Lipu	21	

**Census of India 2001 -
Amenities and**

Amenities available (if not available within the village, a dash (-) is shown in the column and next to it in brackets the distance in broad ranges viz. < 5 kms., 5-10 kms. and 10+ kms of the nearest place where the facility is available is given)												
Serial number	Name of village & Location code	Total area of the village (in hectare)	Total population (2001 Census)	Number of households (2001 Census)	Educational	Medical	Drinking water	Post, telegraph and telephone	Commercial and co-operative banks	Agricultural, non-agricultural and other credit societies	Recreational & cultural facilities (Cinema/ Video hall, Sports club, Stadium/Auditorium)	Communications (Bus service, railway station, waterway)
1	2	3	4	5	6	7	8	9	10	11	12	13
22	Ese Taloh (00233100)	-	41	8	- P(<5) M(<5) C(10+)	- H(10+) MCW(10+) PHC(10+)	T R S SS-T	- PO(<5) PH(10+)	- CM(10+) CP(10+)	- ACS(10+) NCS(10+) OCS(10+)	- CV(<5) SP(10+) ST(10+)	- BS(<5) RS(10+) NW(10+)
23	Ese Tamen (00233200)	-	55	10	- P(<5) M(<5) C(10+)	- H(10+) MCW(10+) PHC(10+)	T R S SS-T	- PO(<5) PH(10+)	- CM(10+) CP(10+)	- ACS(10+) NCS(10+) OCS(10+)	- CV(<5) SP(10+) ST(10+)	- BS(10+) RS(10+) NW(10+)
24	Kapen (00233300)	-	95	15	- P(10+) M(10+) C(10+)	- H(<5) MCW(10+) PHC(<5)	T SS-T	- PO(<5) PH(10+)	- CM(10+) CP(10+)	- ACS(10+) NCS(10+) OCS(10+)	- CV(<5) SP(10+) ST(10+)	- BS(<5) RS(10+) NW(10+)
25	Khela Ronya (00233400)	-	43	9	- P(10+) M(5-10) C(10+)	- H(10+) MCW(10+) PHC(10+)	T SS-T	- PO(10+) PH(10+)	- CM(10+) CP(10+)	- ACS(10+) NCS(10+) OCS(10+)	- CV(10+) SP(10+) ST(10+)	- BS(10+) RS(10+) NW(10+)
26	Legi (00233500)	-	81	12	- P(<5) M(<5) C(10+)	- H(10+) MCW(10+) PHC(<5)	T SS-T	- PO(<5) PH(10+)	- CM(10+) CP(10+)	- ACS(10+) NCS(10+) OCS(10+)	- CV(<5) SP(10+) ST(10+)	- BS(10+) RS(10+) NW(10+)
27	Ligo (00233600)	-	284	40	- P(<5) M(<5) C(10+)	- H(5-10) MCW(10+) PHC(5-10)	T R SS-T	- PO(5-10) PH(10+)	- CM(10+) CP(10+)	- ACS(10+) NCS(10+) OCS(10+)	- CV(<5) SP(10+) ST(10+)	- BS(5-10) RS(10+) NW(10+)
28	Ligok Kayi (00233700)	-	118	17	- P(<5) M(10+) C(10+)	- H(10+) MCW(10+) PHC(10+)	T SS-T	- PO(5-10) PH(10+)	- CM(10+) CP(10+)	- ACS(10+) NCS(10+) OCS(10+)	- CV(10+) SP(10+) ST(10+)	- BS(10+) RS(10+) NW(10+)
29	Liromoba (00233800)	-	84	13	P M(<5) C(10+)	- H(10+) MCW(10+) PHC(10+)	T SS-T	PO PH(10+)	- CM(10+) CP(10+)	- ACS(10+) NCS(10+) OCS(10+)	CV SP(10+) ST(10+)	BS RS(10+) NW(10+)
30	Liromoba H.Q. (00233900)	-	1,054	221	P M S C(10+)	PHC H(10+) MCW(10+)	T SS-T	PO PH(10+)	- CM(10+) CP(10+)	- ACS(10+) NCS(10+) OCS(10+)	CV SP(10+) ST(10+)	BS RS(10+) NW(10+)
31	Lirum (00234000)	-	97	15	- P(<5) M(<5) C(10+)	- H(10+) MCW(10+) PHC(<5)	T SS-T	- PO(<5) PH(10+)	- CM(10+) CP(10+)	- ACS(10+) NCS(10+) OCS(10+)	- CV(<5) SP(10+) ST(10+)	- BS(10+) RS(10+) NW(10+)
32	Moya Ronya (00234100)	-	37	7	- P(10+) M(5-10) C(10+)	- H(10+) MCW(10+) PHC(10+)	T SS-T	- PO(10+) PH(10+)	- CM(10+) CP(10+)	- ACS(10+) NCS(10+) OCS(10+)	- CV(10+) SP(10+) ST(10+)	- BS(10+) RS(10+) NW(10+)

VILLAGE DIRECTORY

Village Directory
Land Use (As on 1999)

Approach to village	Nearest town & distance (in km)	Power supply	News paper / Magazine	Most important commodity manufactured	Land use (i.e. area under different types of land use in hectare)							Area not available for cultivation	Name of village	Serial number		
					Cultivable land			Forest	Wet rice cultivation (by source)	Dry rice cultivation	Total area under Jhum cultivation				Period of Rotation	Main crops under Jhum cultivation
					14	15	16									
FP	Along (115)	-	-	-	-	-	-	-	-	1 - 3 Yrs.	Paddy, Maize, Millet	-	Ese Taloh	22		
PR FP	Along (110)	-	-	-	-	-	-	-	-	1 - 3 Yrs.	Paddy, Maize, Millet	-	Ese Tamen	23		
FP	Along (17)	-	-	-	-	-	-	-	-	1 - 3 Yrs.	Paddy, Maize, Millet	-	Kapen	24		
FP	Along (52)	-	-	-	-	-	-	-	-	1 - 3 Yrs.	Paddy, Maize, Millet	-	Khela Ronya	25		
PR	Along (64)	-	-	-	-	-	-	-	-	1 - 3 Yrs.	Paddy, Maize, Millet	-	Legi	26		
FP	Along (122)	-	-	-	-	-	-	-	-	1 - 3 Yrs.	Paddy, Maize, Millet	-	Ligo	27		
FP	Along (15)	-	-	-	-	-	-	-	-	1 - 3 Yrs.	Paddy, Maize, Millet	-	Ligok Kayi	28		
FP	Along (116)	-	-	-	-	-	-	-	-	1 - 3 Yrs.	Paddy, Maize, Millet	-	Liromoba	29		
PR	Along (115)	ED	-	-	-	-	-	-	-	1 - 3 Yrs.	Paddy, Maize, Millet	-	Liromoba H.Q.	30		
MR	Along (118)	-	-	-	-	-	-	-	-	1 - 3 Yrs.	Paddy, Maize, Millet	-	Lirum	31		
FP	Along (87)	-	-	-	-	-	-	-	-	1 - 3 Yrs.	Paddy, Maize, Millet	-	Moya Ronya	32		

**Census of India 2001 -
Amenities and**

Amenities available (if not available within the village, a dash (-) is shown in the column and next to it in brackets the distance in broad ranges viz. < 5 kms., 5-10 kms. and 10+ kms of the nearest place where the facility is available is given)												
Serial number	Name of village & Location code	Total area of the village (in hectare)	Total population (2001 Census)	Number of households (2001 Census)	Educational	Medical	Drinking water	Post, telegraph and telephone	Commercial and co-operative banks	Agricultural, non-agricultural and other credit societies	Recreational & cultural facilities (Cinema/ Video hall, Sports club, Stadium/Auditorium)	Communications (Bus service, railway station, waterway)
1	2	3	4	5	6	7	8	9	10	11	12	13
33	Pokto (00234200)	-	142	23	P M(< 5) C(10+)	- H(< 5) MCW(10+) PHC(< 5)	T SS-T	- PO(< 5) PH(10+)	- CM(10+) CP(10+)	- ACS(10+) NCS(10+) OCS(10+)	CV SP(10+) ST(10+)	BS RS(10+) NW(10+)
34	Rise (00234300)	-	123	17	P M(5-10) C(10+)	- H(< 5) MCW(10+) PHC(< 5)	T SS-T	- PO(< 5) PH(10+)	- CM(10+) CP(10+)	- ACS(10+) NCS(10+) OCS(10+)	CV(< 5) SP(10+) ST(10+)	- BS(< 5) RS(10+) NW(10+)
35	Rikpu Ronya (00234400)	-	45	9	- P(10+) M(< 5) C(10+)	- H(10+) MCW(10+) PHC(10+)	T SS-T	- PO(10+) PH(10+)	- CM(10+) CP(10+)	- ACS(10+) NCS(10+) OCS(10+)	CV(10+) SP(10+) ST(10+)	BS(10+) RS(10+) NW(10+)
36	Sari Likar (00234500)	-	188	32	P M(5-10) C(10+)	- H(10+) MCW(10+) PHC(10+)	T SS-T	- PO(10+) PH(10+)	- CM(10+) CP(10+)	- ACS(10+) NCS(10+) OCS(10+)	CV(10+) SP(10+) ST(10+)	BS(10+) RS(10+) NW(10+)
37	Yomgam (00234600)	-	150	20	P M(5-10) C(10+)	- H(10+) MCW(10+) PHC(< 5)	T O SS-T	- PO(10+) PH(10+)	- CM(10+) CP(10+)	- ACS(10+) NCS(10+) OCS(10+)	CV(10+) SP(10+) ST(10+)	BS(10+) RS(10+) NW(10+)
38	Daba Gamlin (00234700)	-	108	17	P M(5-10) C(10+)	- H(10+) MCW(10+) PHC(10+)	T R O SS-T	- PO(10+) PH(10+)	- CM(10+) CP(10+)	- ACS(10+) NCS(10+) OCS(10+)	CV(10+) SP(10+) ST(10+)	BS(10+) RS(10+) NW(10+)
39	Lipu Yomcha (00234800)	-	142	24	P M C(10+)	- H(10+) MCW(10+) PHC(< 5)	T R O SS-T	- PO(10+) PH(10+)	- CM(10+) CP(10+)	- ACS(10+) NCS(10+) OCS(10+)	CV(10+) SP(10+) ST(10+)	BS RS(10+) NW(10+)
40	Laggi Gamlin (00234900)	-	152	34	P M(5-10) C(10+)	- H(10+) MCW(10+) PHC(< 5)	T R O SS-T	- PO(10+) PH(10+)	- CM(10+) CP(10+)	- ACS(10+) NCS(10+) OCS(10+)	CV(10+) SP(10+) ST(10+)	BS(10+) RS(10+) NW(10+)
41	Gadi Mesi (00235000)	-	101	15	P M(5-10) C(10+)	- H(10+) MCW(10+) PHC(< 5)	T R O SS-T	- PO(10+) PH(10+)	- CM(10+) CP(10+)	- ACS(10+) NCS(10+) OCS(10+)	CV(10+) SP(10+) ST(10+)	BS(10+) RS(10+) NW(10+)
42	Gangkak (00235100)	-	200	36	P M(5-10) C(10+)	- H(10+) MCW(10+) PHC(< 5)	T R O SS-T	- PO(10+) PH(10+)	- CM(10+) CP(10+)	- ACS(10+) NCS(10+) OCS(10+)	CV(10+) SP(10+) ST(10+)	BS(10+) RS(10+) NW(10+)
43	Tego Gamlin (00235200)	-	101	24	P M(5-10) C(10+)	- H(10+) MCW(10+) PHC(< 5)	T R O SS-T	- PO(10+) PH(10+)	- CM(10+) CP(10+)	- ACS(10+) NCS(10+) OCS(10+)	CV(10+) SP(10+) ST(10+)	BS(10+) RS(10+) NW(10+)

VILLAGE DIRECTORY

Village Directory
Land Use (As on 1999)

Approach to village	Nearest town & distance (in km)	Power supply	News paper / Magazine	Most important commodity manufactured	Land use (i.e. area under different types of land use in hectare)							Area not available for cultivation	Name of village	Serial number		
					Cultivable land			Forest	Wet rice cultivation (by source)	Dry rice cultivation	Total area under Jhum cultivation				Period of Rotation	Main crops under Jhum cultivation
					14	15	16									
FP	Along (117)	-	-	-	-	-	-	-	-	1 - 3 Yrs.	Paddy, Maize, Millet	-	Pokto	33		
FP	Along (129)	-	-	-	-	-	-	-	-	1 - 3 Yrs.	Paddy, Maize, Millet	-	Rise	34		
FP	Along (161)	-	-	-	-	-	-	-	-	1 - 3 Yrs.	Paddy, Maize, Millet	-	Rikpu Ronya	35		
FP	Along (160)	-	-	-	-	-	-	-	-	1 - 3 Yrs.	Paddy, Maize, Millet	-	Sari Likar	36		
MR FP	Along (22)	-	-	-	-	-	-	-	-	1 - 3 Yrs.	Paddy, Maize, Millet	-	Yongam	37		
MR FP	Along (65)	-	-	-	-	-	-	-	-	1 - 3 Yrs.	Paddy, Maize, Millet	-	Daba Gamlin	38		
PR MR FP	Along (55)	ED	-	-	-	-	-	-	-	1 - 3 Yrs.	Paddy, Maize, Millet	-	Lipu Yomcha	39		
MR FP	Along (64)	-	-	-	-	-	-	-	-	1 - 3 Yrs.	Paddy, Maize, Millet	-	Laggi Gamlin	40		
MR FP	Along (65)	-	-	-	-	-	-	-	-	1 - 2 Yrs.	Paddy, Maize, Millet	-	Gadi Mesi	41		
MR FP	Along (60)	-	-	-	-	-	-	-	-	1 - 2 Yrs.	Paddy, Maize, Millet	-	Gangkak	42		
MR FP	Along (67)	-	-	-	-	-	-	-	-	1 - 2 Yrs.	Paddy, Maize, Millet	-	Tego Gamlin	43		

**Census of India 2001 -
Amenities and**

Amenities available (if not available within the village, a dash (-) is shown in the column and next to it in brackets the distance in broad ranges viz. < 5 kms., 5-10 kms. and 10+ kms of the nearest place where the facility is available is given)

Serial number	Name of village & Location code	Total area of the village (in hectare)	Total population (2001 Census)	Number of households (2001 Census)	Educational	Medical	Drinking water	Post, telegraph and telephone	Commercial and co-operative banks	Agricultural, non-agricultural and other credit societies	Recreational & cultural facilities (Cinema/ Video hall, Sports club, Stadium/Auditorium)	Communications (Bus service, railway station, waterway)
1	2	3	4	5	6	7	8	9	10	11	12	13
44	Kadai (00235300)	-	76	14	P M(5-10) C(<5)	- H(10+) MCW(10+) PHC(<5)	T R S S S-T	- PO(10+) PH(10+)	- CM(10+) CP(10+)	- ACS(10+) NCS(10+) OCS(10+)	- CV(10+) SP(10+) ST(10+)	- BS(10+) RS(10+) NW(10+)
45	Tapeyor (00235400)	-	87	18	P M(5-10) C(10+)	- H(10+) MCW(10+) PHC(<5)	T R O S S-T	- PO(10+) PH(10+)	- CM(10+) CP(10+)	- ACS(10+) NCS(10+) OCS(10+)	- CV(10+) SP(10+) ST(10+)	- BS(10+) RS(10+) NW(10+)
46	Belo (00235500)	-	63	10	P M(5-10) C(10+)	- H(10+) MCW(10+) PHC(<5)	T R O S S-T	- PO(10+) PH(10+)	- CM(10+) CP(10+)	- ACS(10+) NCS(10+) OCS(10+)	- CV(10+) SP(10+) ST(10+)	- BS(10+) RS(10+) NW(10+)
47	Jegar Yomcha (00235600)	-	66	9	P M(5-10) C(10+)	- H(10+) MCW(10+) PHC(<5)	T R O S S-T	- PO(10+) PH(10+)	- CM(10+) CP(10+)	- ACS(10+) NCS(10+) OCS(10+)	- CV(10+) SP(10+) ST(10+)	- BS(10+) RS(10+) NW(10+)
48	Yomcha H.Q. (00235700)	-	892	179	P M C(10+)	- H(10+) MCW(10+) PHC(<5)	T R O S S-T	- PO(10+) PH(10+)	- CM(10+) CP(10+)	- ACS(10+) NCS(10+) OCS(10+)	- CV(10+) SP(10+) ST(10+)	BS RS(10+) NW(10+)
49	Bapu Gadi (00235800)	-	56	11	P M(5-10) C(10+)	- H(10+) MCW(10+) PHC(10+)	T R O S S-T	- PO(10+) PH(10+)	- CM(10+) CP(10+)	- ACS(10+) NCS(10+) OCS(10+)	- CV(10+) SP(10+) ST(10+)	- BS(10+) RS(10+) NW(10+)
50	Pagi Gamlin (00235900)	-	31	5	P M(5-10) C(10+)	- H(10+) MCW(10+) PHC(10+)	T R O S S-T	- PO(10+) PH(10+)	- CM(10+) CP(10+)	- ACS(10+) NCS(10+) OCS(10+)	- CV(10+) SP(10+) ST(10+)	- BS(10+) RS(10+) NW(10+)
Block Total		0.0	6963	1250	P(32) M(6) S PUC	PHC	T(49) R(24) S(8)	PO(3)			CV(3)	BS(7)

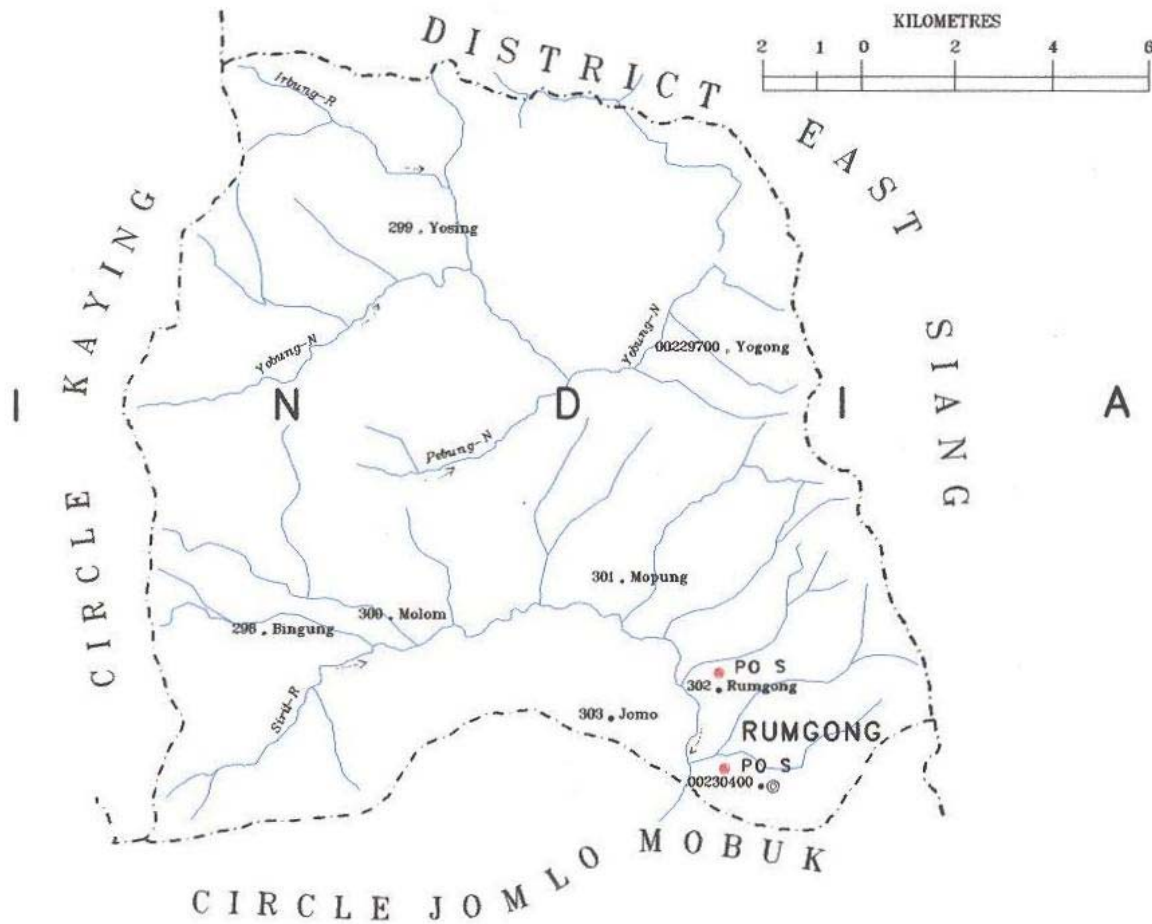
VILLAGE DIRECTORY

Village Directory
Land Use (As on 1999)

Approach to village	Nearest town & distance (in km)	Power supply	News paper / Magazine	Most important commodity manufactured	Land use (i.e. area under different types of land use in hectare)							Area not available for cultivation	Name of village	Serial number		
					Cultivable land			Forest	Wet rice cultivation (by source)	Dry rice cultivation	Total area under Jhum cultivation				Period of Rotation	Main crops under Jhum cultivation
					14	15	16									
MR FP	Along (68)	-	-	-	-	-	-	-	-	1 - 2 Yrs.	Paddy, Maize, Millet	-	Kadai	44		
MR FP	Along (53)	-	-	-	-	-	-	-	-	1 - 2 Yrs.	Paddy, Maize, Millet	-	Tapeyor	45		
MR FP	Along (66)	-	-	-	-	-	-	-	-	1 - 2 Yrs.	Paddy, Maize, Millet	-	Belo	46		
MR FP	Along (50)	-	-	-	-	-	-	-	-	1 - 2 Yrs.	Paddy, Maize, Millet	-	Jegar Yomcha	47		
PR MR FP	Along (56)	-	-	-	-	-	-	-	-	1 - 2 Yrs.	Paddy, Maize, Millet	-	Yomcha H.Q.	48		
MR FP	Along (58)	-	-	-	-	-	-	-	-	1 - 2 Yrs.	Paddy, Maize, Millet	-	Bapu Gadi	49		
MR FP	Along (49)	-	-	-	-	-	-	-	-	1 - 2 Yrs.	Paddy, Maize, Millet	-	Pagi Gamlin	50		
PR(6)																
MR(19)																
FP(38)			ED(5)			0.0	-	0.0	0.0	0.0						

Blank

ARUNACHAL PRADESH
CIRCLE RUMGONG
 DISTRICT WEST SIANG



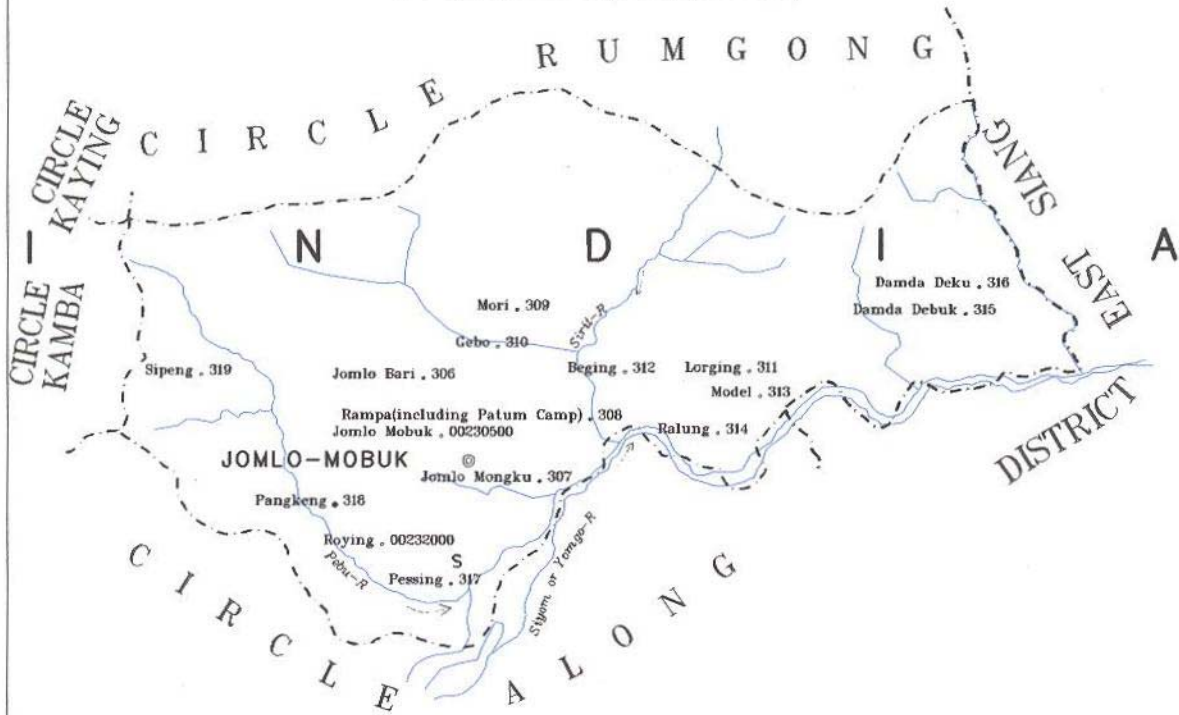

TOTAL POPULATION OF CIRCLE 2777
 TOTAL NUMBER OF TOWNS IN CIRCLE Nil
 TOTAL NUMBER OF VILLAGES IN CIRCLE ... 8
 DISTANCE FROM DISTRICT HEADQUARTERS ... 15 Km.

Note : Village Locations are notional.

BOUNDARY, DISTRICT
" CIRCLE
HEADQUARTERS, CIRCLE ©
POPULATION SIZE CLASS OF VILLAGES :	
BELOW 200, 200-499, 500-999
RIVER AND STREAM
POST OFFICE PO
SECONDARY SCHOOL/SENIOR SECONDARY SCHOOL S
PRIMARY HEALTH CENTRE ●

Blank

ARUNACHAL PRADESH
CIRCLE JOMLO-MOBUK
 DISTRICT WEST SIANG



	BOUNDARY, DISTRICT	-----
	" CIRCLE	-----
TOTAL POPULATION OF CIRCLE	3910	
TOTAL NUMBER OF TOWNS IN CIRCLE	Nil	
TOTAL NUMBER OF VILLAGES IN CIRCLE	16	
DISTANCE FROM DISTRICT HEADQUARTERS	13 Km.	
	HEADQUARTERS, CIRCLE	⊙
	POPULATION SIZE CLASS OF VILLAGES :		
	BELOW 200, 200-499, 500-999	• • •
	RIVER AND STREAM	~~~~~
	SECONDARY SCHOOL/SENIOR SECONDARY SCHOOL	S

Note : Village Locations are notional.

Blank

ALPHABETICAL LIST OF VILLAGES (C.D. BLOCK WISE)

Name of the District : West Siang

Serial number	Name of village	2001 Census location code number	1991 Census location code number
1	2	3	4

Name of CD Block : Rumgong

Name of Circle : Rumgong

1	Bingung	00229800	060020001000100004
2	Jomo	00230300	060020001000100012
3	Molom	00230000	060020001000100002
4	Mopung	00230100	060020001000100003
5	Rumgong	00230200	060020001000100001
6	Rumgong H.Q.	00230400	060020001000100020
7	Yogong	00229700	060020001000100005
8	Yosing	00229900	060020001000100006

Name of Circle : Jomlo Mobuk

9	Beging	00231200	
10	Damda Debuk	00231500	060020001000100008
11	Damda Deku	00231600	060020001000100007
12	Gebo	00231000	060020001000100021
13	Jomlo Bari	00230600	060020001000100015
14	Jomlo Mobuk	00230500	060020001000100014
15	Jomlo Mongku	00230700	060020001000100013
16	Loring	00231100	060020001000100009
17	Model	00231300	
18	Mori	00230900	060020001000100011
19	Pangkeng	00231800	060020001000100018
20	Pessing	00231700	060020001000100019
21	Ralung	00231400	060020001000100010
22	Rampa(including Patum Camp)	00230800	
23	Roying	00232000	060120005000500038
24	Sipeng	00231900	060020001000100017

**Census of India 2001 -
Amenities and**

Amenities available (if not available within the village, a dash (-) is shown in the column and next to it in brackets the distance in broad ranges viz. < 5 kms., 5-10 kms. and 10+ kms of the nearest place where the facility is available is given)												
Serial number	Name of village & Location code	Total area of the village (in hectare)	Total population (2001 Census)	Number of households (2001 Census)	Educational	Medical	Drinking water	Post, telegraph and telephone	Commercial and co-operative banks	Agricultural, non-agricultural and other credit societies	Recreational & cultural facilities (Cinema/ Video hall, Sports club, Stadium/Auditorium)	Communications (Bus service, railway station, waterway)
1	2	3	4	5	6	7	8	9	10	11	12	13
CD Block: Rumgong (0004)												
1	Yogong (00229700)	-	174	36	P M(10+) C(10+)	- H(10+) MCW(10+) PHC(10+)	T SS-T	PO(10+) PH(10+)	CM(10+) CP(10+)	ACS(10+) NCS(10+) OCS(10+)	CV(10+) SP(10+) ST(10+)	BS(10+) RS(10+) NW(10+)
2	Bingung (00229800)	-	206	38	P M(10+) C(10+)	- H(10+) MCW(10+) PHC(10+)	T SS-T	PO(10+) PH(10+)	CM(10+) CP(10+)	ACS(10+) NCS(10+) OCS(10+)	CV(10+) SP(10+) ST(10+)	BS(10+) RS(10+) NW(10+)
3	Yosing (00229900)	-	145	37	P M(10+) C(10+)	- H(10+) MCW(10+) PHC(10+)	T SS-T	PO(10+) PH(10+)	CM(10+) CP(10+)	ACS(10+) NCS(10+) OCS(10+)	CV(10+) SP(10+) ST(10+)	BS(10+) RS(10+) NW(10+)
4	Molom (00230000)	-	355	57	P M C(10+)	- H(10+) MCW(10+) PHC(10+)	T SS-T	PO(10+) PH(10+)	CM(10+) CP(10+)	ACS(10+) NCS(10+) OCS(10+)	CV(10+) SP(10+) ST(10+)	BS(10+) RS(10+) NW(10+)
5	Mopung (00230100)	-	282	50	P M(10+) C(10+)	- H(10+) MCW(10+) PHC(10+)	T SS-T	PO(10+) PH(10+)	CM(10+) CP(10+)	ACS(10+) NCS(10+) OCS(10+)	CV(10+) SP(10+) ST(10+)	BS(10+) RS(10+) NW(10+)
6	Rumgong (00230200)	-	534	80	P M S PUC C(10+)	PHC H(10+) MCW(10+)	T SS-T	PO PH(10+)	CM(10+) CP(10+)	ACS(10+) NCS(10+) OCS(10+)	CV(10+) SP(10+) ST(10+)	BS RS(10+) NW(10+)
7	Jomo (00230300)	-	560	111	P M C(10+)	- H(10+) MCW(10+) PHC(5-10)	T SS-T	PO(10+) PH(10+)	CM(10+) CP(10+)	ACS(10+) NCS(10+) OCS(10+)	CV(10+) SP(10+) ST(10+)	BS(10+) RS(10+) NW(10+)
8	Rumgong H.Q. (00230400)	-	521	125	P M S PUC C(10+)	PHC H(10+) MCW(10+)	T SS-T	PO PH(10+)	CM(10+) CP(10+)	ACS(10+) NCS(10+) OCS(10+)	CV(10+) SP(10+) ST(10+)	BS RS(10+) NW(10+)
9	Jomlo Mobuk (00230500)	-	130	21	P M(5-10) C(10+)	- H(10+) MCW(10+) PHC(10+)	T O SS-T	PO(10+) PH(10+)	CM(10+) CP(10+)	ACS(5-10) NCS(10+) OCS(10+)	CV(10+) SP(10+) ST(10+)	BS(10+) RS(10+) NW(10+)
10	Jomlo Bari (00230600)	-	319	48	P M(<5) C(10+)	- H(5-10) MCW(5-10) PHC(10+)	T S SS-T	PO(5-10) PH(10+)	CM(5-10) CP(5-10)	ACS(5-10) NCS(5-10) OCS(5-10)	CV(10+) SP(10+) ST(10+)	BS(5-10) RS(10+) NW(10+)

VILLAGE DIRECTORY

Village Directory
Land Use (As on 1999)

Approach to village	Nearest town & distance (in km)	Power supply	News paper / Magazine	Most important commodity manufactured	Land use (i.e. area under different types of land use in hectare)								Name of village	Serial number
					Forest	Cultivable land		Total area under Jhum cultivation	Period of Rotation	Main crops under Jhum cultivation	Area not available for cultivation			
						Wet rice cultivation (by source)	Dry rice cultivation							
14	15	16	17	18	19	20 (a)	20 (b)	21 (a)	21 (b)	22	23	2	1	
FP	Along (60)	-	-	-	-	-	-	-	1 - 2 Yrs.	Paddy, Maize, Millet	-	Yogong	1	
FP	Along (45)	-	-	-	-	-	-	-	1 - 2 Yrs.	Paddy, Maize, Millet	-	Bingung	2	
FP	Along (25)	-	-	-	-	-	-	-	1 - 2 Yrs.	Paddy, Maize, Millet	-	Yosing	3	
FP	Along (36)	-	-	-	-	-	-	-	1 - 2 Yrs.	Paddy, Maize, Millet	-	Molom	4	
MR	Along (36)	-	-	-	-	-	-	-	1 - 2 Yrs.	Paddy, Maize, Millet	-	Mopung	5	
PR MR	Along (33)	ED	-	-	-	-	-	-	1 - 2 Yrs.	Paddy, Maize, Millet	-	Rumgong	6	
MR	Along (10)	ED	-	-	-	-	-	-	1 - 2 Yrs.	Paddy, Maize, Millet	-	Jomo	7	
PR MR	Along (40)	ED	-	-	-	-	-	-	1 - 2 Yrs.	Paddy, Maize, Millet	-	Rumgong H.Q.	8	
FP	Along (13)	ED	-	Cane Furniture, Adi Coat	-	-	-	-	1 - 2 Yrs.	Paddy, Maize, Millet	-	Jomlo Mobuk	9	
PR FP	Along (13)	ED	-	Cane Furniture, Adi Coat	-	-	-	-	1 - 2 Yrs.	Paddy, Maize, Millet	-	Jomlo Bari	10	

**Census of India 2001 -
Amenities and**

Amenities available (if not available within the village, a dash (-) is shown in the column and next to it in brackets the distance in broad ranges viz. < 5 kms., 5-10 kms. and 10+ kms of the nearest place where the facility is available is given)												
Serial number	Name of village & Location code	Total area of the village (in hectare)	Total population (2001 Census)	Number of households (2001 Census)	Educational	Medical	Drinking water	Post, telegraph and telephone	Commercial and co-operative banks	Agricultural, non-agricultural and other credit societies	Recreational & cultural facilities (Cinema/ Video hall, Sports club, Stadium/Auditorium)	Communications (Bus service, railway station, waterway)
1	2	3	4	5	6	7	8	9	10	11	12	13
11	Jomlo Mongku (00230700)	-	335	60	P M(< 5) C(10+)	- H(5-10) MCW(5-10) PHC(10+)	T S O SS-T	- PO(5-10) PH(10+)	- CM(5-10) CP(5-10)	- ACS(5-10) NCS(5-10) OCS(5-10)	CV(5-10) SP(10+) ST(10+)	- BS(10+) RS(10+) NW(10+)
12	Rampa(Including Patum Camp) (00230800)	-	220	41	- P(< 5) M(< 5) C(10+)	- H(10+) MCW(10+) PHC(10+)	T R S O SS-T	- PO(10+) PH(10+)	- CM(10+) CP(10+)	- ACS(< 5) NCS(10+) OCS(10+)	CV(10+) SP(10+) ST(10+)	- BS(10+) RS(10+) NW(10+)
13	Mori (00230900)	-	329	61	P M(< 5) C(10+)	- H(10+) MCW(10+) PHC(10+)	T S SS-T	- PO(10+) PH(10+)	- CM(10+) CP(10+)	- ACS(5-10) NCS(10+) OCS(10+)	CV(10+) SP(10+) ST(10+)	- BS(10+) RS(10+) NW(10+)
14	Gebo (00231000)	-	139	21	- P(< 5) M(10+) C(10+)	- H(10+) MCW(10+) PHC(10+)	T S O SS-T	- PO(10+) PH(10+)	- CM(10+) CP(10+)	- ACS(10+) NCS(10+) OCS(10+)	CV(10+) SP(10+) ST(10+)	- BS(10+) RS(10+) NW(10+)
15	Lorging (00231100)	-	136	22	P M(5-10) C(10+)	- H(10+) MCW(10+) PHC(10+)	T S SS-T	- PO(10+) PH(10+)	- CM(10+) CP(10+)	- ACS(< 5) NCS(10+) OCS(10+)	CV(10+) SP(10+) ST(10+)	- BS(10+) RS(10+) NW(10+)
16	Beging (00231200)	-	66	12	- P(< 5) M(< 5) C(10+)	- H(10+) MCW(10+) PHC(10+)	T O SS-T	- PO(10+) PH(10+)	- CM(10+) CP(10+)	- ACS(< 5) NCS(10+) OCS(10+)	CV(10+) SP(10+) ST(10+)	- BS(10+) RS(10+) NW(10+)
17	Model (00231300)	-	123	16	- P(< 5) M(< 5) C(10+)	- H(10+) MCW(10+) PHC(10+)	T R O SS-T	- PO(10+) PH(10+)	- CM(10+) CP(10+)	- ACS(10+) NCS(10+) OCS(10+)	CV(10+) SP(10+) ST(10+)	- BS(10+) RS(10+) NW(10+)
18	Ralung (00231400)	-	194	32	P M C(10+)	- H(10+) MCW(10+) PHC(10+)	T S O SS-T	- PO(10+) PH(10+)	- CM(10+) CP(10+)	- ACS(10+) NCS(10+) OCS(10+)	CV(10+) SP(10+) ST(10+)	- BS(10+) RS(10+) NW(10+)
19	Damda Debuk (00231500)	-	259	37	P M(< 5) C(10+)	- H(10+) MCW(10+) PHC(10+)	T SS-T	- PO(10+) PH(10+)	- CM(10+) CP(10+)	- ACS(10+) NCS(10+) OCS(10+)	CV(10+) SP(10+) ST(10+)	- BS(< 5) RS(10+) NW(10+)
20	Damda Deku (00231600)	-	229	36	P M(5-10) C(10+)	- H(10+) MCW(10+) PHC(10+)	T S SS-T	- PO(10+) PH(10+)	- CM(10+) CP(10+)	- ACS(10+) NCS(10+) OCS(10+)	CV(10+) SP(10+) ST(10+)	- BS(10+) RS(10+) NW(10+)

VILLAGE DIRECTORY

Village Directory
Land Use (As on 1999)

Land use (i.e. area under different types of land use in hectare)														
Approach to village	Nearest town & distance (in km)	Power supply	News paper / Magazine	Most important commodity manufactured	Cultivable land					Period of Rotation	Main crops under Jhum cultivation	Area not available for cultivation	Name of village	Serial number
					Forest	Wet rice cultivation (by source)	Dry rice cultivation	Total area under Jhum cultivation						
14	15	16	17	18	19	20 (a)	20 (b)	21 (a)	21 (b)	22	23	2	1	
PR FP	Along (13)	ED	-	Cane Furniture, Adi Coat	-	-	-	-	1 - 2 Yrs.	Paddy, Maize, Millet	-	Jomlo Mongku	11	
PR MR	Along (15)	ED	-	Cane Furniture, Adi Coat	-	-	-	-	1 - 2 Yrs.	Paddy, Maize, Millet	-	Rampa(Including Patum Camp)	12	
PR FP	Along (22)	-	-	Cane Furniture, Adi Coat	-	-	-	-	1 - 3 Yrs.	Paddy, Maize, Millet	-	Mori	13	
MR	Along (17)	ED	-	Cane Furniture, Adi Coat	-	-	-	-	1 - 3 Yrs.	Paddy, Maize, Millet	-	Gebo	14	
FP	Along (9)	-	-	Cane Furniture, Adi Coat	-	-	-	-	1 - 3 Yrs.	Paddy, Maize, Millet	-	Lorging	15	
FP	Along (45)	ED	-	Cane Furniture, Adi Coat	-	-	-	-	1 - 3 Yrs.	Paddy, Maize, Millet	-	Beging	16	
MR	Along (40)	ED	-	Cane Furniture, Adi Coat	-	-	-	-	1 - 3 Yrs.	Paddy, Maize, Millet	-	Model	17	
FP	Along (15)	ED	-	Cane Furniture, Adi Coat	-	-	-	-	1 - 3 Yrs.	Paddy, Maize, Millet	-	Ralung	18	
FP	Along (16)	-	-	Cane Furniture, Adi Coat	-	-	-	-	1 - 3 Yrs.	Paddy, Maize, Millet	-	Damda Debuk	19	
FP	Along (19)	-	-	Cane Furniture, Adi Coat	-	-	-	-	1 - 3 Yrs.	Paddy, Maize, Millet	-	Damda Deku	20	

**Census of India 2001 -
Amenities and**

Amenities available (if not available within the village, a dash (-) is shown in the column and next to it in brackets the distance in broad ranges viz. < 5 kms., 5-10 kms. and 10+ kms of the nearest place where the facility is available is given)

Serial number	Name of village & Location code	Total area of the village (in hectare)	Total population (2001 Census)	Number of households (2001 Census)	Educational	Medical	Drinking water	Post, telegraph and telephone	Commercial and co-operative banks	Agricultural, non-agricultural and other credit societies	Recreational & cultural facilities (Cinema/ Video hall, Sports club, Stadium/Auditorium)	Communications (Bus service, railway station, waterway)
1	2	3	4	5	6	7	8	9	10	11	12	13
21	Pessing (00231700)	-	467	95	P M S C(10+)	- H(5-10) MCW(5-10) PHC(10+)	T S SS-T	- PO(5-10) PH(10+)	- CM(5-10) CP(5-10)	ACS NCS(5-10) OCS(5-10)	- CV(5-10) SP(10+) ST(10+)	- BS(5-10) RS(10+) NW(10+)
22	Pangkeng (00231800)	-	800	127	P M(< 5) C(10+)	- H(5-10) MCW(5-10) PHC(10+)	T S SS-T	- PO(5-10) PH(10+)	- CM(5-10) CP(5-10)	ACS(5-10) NCS(5-10) OCS(5-10)	- CV(5-10) SP(10+) ST(10+)	- BS(5-10) RS(10+) NW(10+)
23	Sipeng (00231900)	-	112	20	P M(5-10) C(5-10)	- H(10+) MCW(10+) PHC(10+)	T S O SS-T	- PO(10+) PH(10+)	- CM(10+) CP(10+)	ACS(10+) NCS(10+) OCS(10+)	- CV(10+) SP(10+) ST(10+)	- BS(10+) RS(10+) NW(10+)
24	Roying (00232000)	-	52	9	- P(< 5) M(< 5) C(10+)	- H(10+) MCW(10+) PHC(< 5)	T O SS-T	- PO(10+) PH(10+)	- CM(10+) CP(10+)	ACS(< 5) NCS(10+) OCS(10+)	- CV(10+) SP(10+) ST(10+)	- BS(10+) RS(10+) NW(10+)
Block Total		0.0	6687	1192	P(19) M(6) S(3) PUC(2)	PHC(2)	T(24) R(2) S(11)	PO(2)		ACS		BS(2)

VILLAGE DIRECTORY

Village Directory
Land Use (As on 1999)

Land use (i.e. area under different types of land use in hectare)													
Approach to village	Nearest town & distance (in km)	Power supply	News paper / Magazine	Most important commodity manufactured	Forest	Cultivable land			Period of Rotation	Main crops under Jhum cultivation	Area not available for cultivation	Name of village	Serial number
						Wet rice cultivation (by source)	Dry rice cultivation	Total area under Jhum cultivation					
14	15	16	17	18	19	20 (a)	20 (b)	21 (a)	21 (b)	22	23	2	1
PR MR	Along (16)	ED	-	Cane Furniture, Adi Coat	-	-	-	-	1 - 3 Yrs.	Paddy, Maize, Millet	-	Pessing	21
PR FP	Along (14)	ED	-	Cane Furniture, Adi Coat	-	-	-	-	1 - 3 Yrs.	Paddy, Maize, Millet	-	Pangkeng	22
FP	Along (14)	ED	-	Cane Furniture, Adi Coat	-	-	-	-	1 - 3 Yrs.	Paddy, Maize, Millet	-	Sipeng	23
PR	Along (15)	ED	-	Cane Furniture, Adi Coat	-	-	-	-	1 - 3 Yrs.	Paddy, Maize, Millet	-	Roying	24
PR(9)													
MR(8)		ED(15)				0.0	-	0.0	0.0	0.0			
FP(15)													

Blank

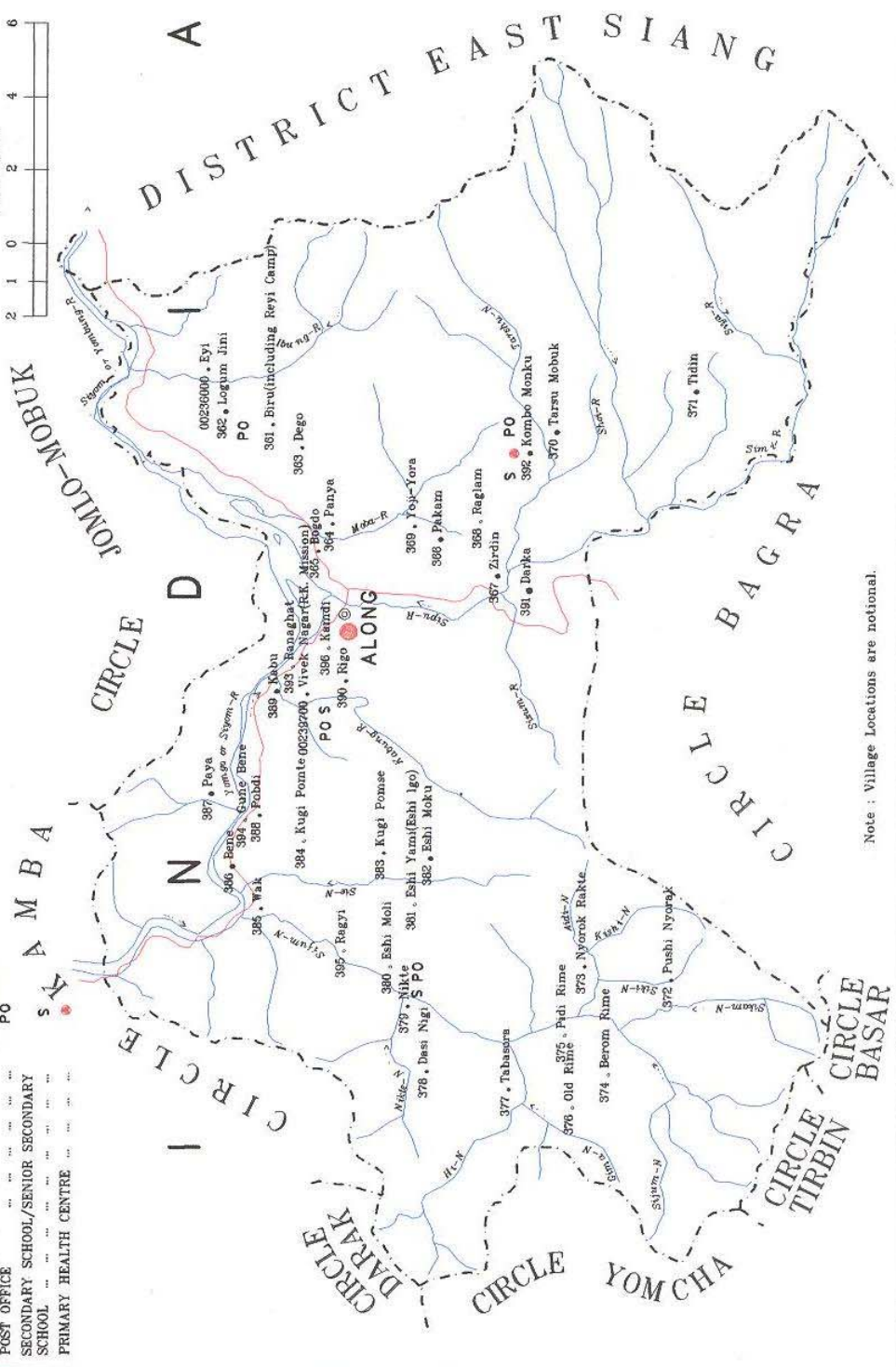
ARUNACHAL PRADESH

CIRCLE ALONG

DISTRICT WEST SIANG

TOTAL POPULATION OF CIRCLE 31449
 TOTAL NUMBER OF TOWNS IN CIRCLE 1
 TOTAL NUMBER OF VILLAGES IN CIRCLE 35
 DISTANCE FROM DISTRICT HEADQUARTERS ... 0 Km.

- BOUNDARY, DISTRICT
- " " CIRCLE
- HEADQUARTERS, CIRCLE
- POPULATION SIZE CLASS OF VILLAGES :
- BELOW 200, 200-499, 500-999,
- 1000 & ABOVE
- TOWNS WITH POPULATION SIZE AND CLASS IV
- IMPORTANT METALLED ROADS
- RIVER AND STREAM
- POST OFFICE
- SECONDARY SCHOOL/SENIOR SECONDARY SCHOOL
- PRIMARY HEALTH CENTRE




Note : Village Locations are notional.

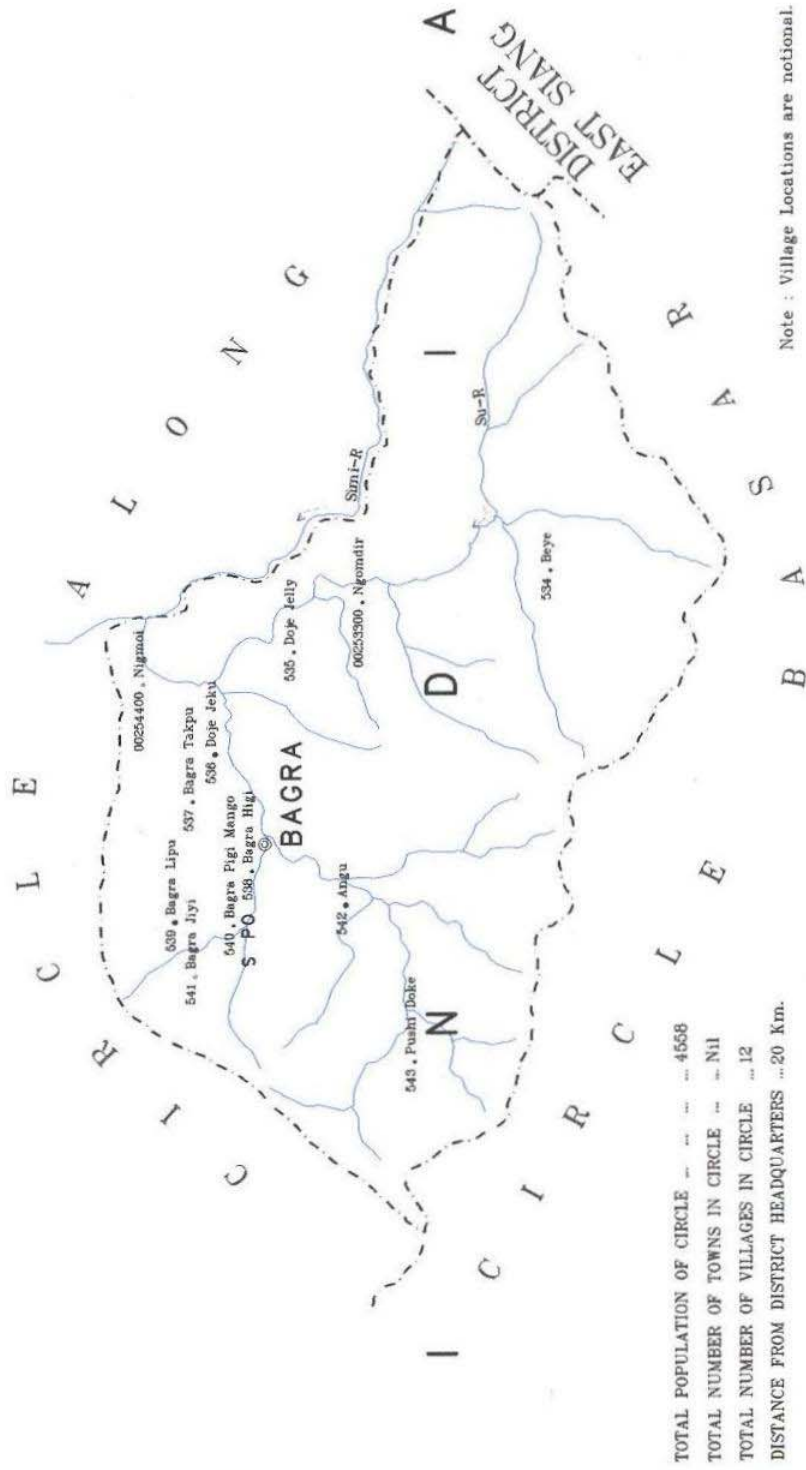
Based upon Survey of India map with the permission of the Surveyor General of India.

Blank

ARUNACHAL PRADESH
CIRCLE BAGRA
 DISTRICT WEST SIANG



- BOUNDARY, DISTRICT
- " CIRCLE
- HEADQUARTERS, CIRCLE
- POPULATION SIZE CLASS OF VILLAGES :
 BELOW 200, 200-499, 500-999
- RIVER AND STREAM
- POST OFFICE PO
- SECONDARY SCHOOL/SENIOR SECONDARY SCHOOL S



TOTAL POPULATION OF CIRCLE 4558
 TOTAL NUMBER OF TOWNS IN CIRCLE Nil
 TOTAL NUMBER OF VILLAGES IN CIRCLE 12
 DISTANCE FROM DISTRICT HEADQUARTERS ... 20 Km.

Note : Village Locations are notional.

ALPHABETICAL LIST OF VILLAGES (C.D. BLOCK WISE)

Name of the District : West Siang

Serial number	Name of village	2001 Census location code number	1991 Census location code number
1	2	3	4

Name of CD Block : Along

Name of Circle : Along

1	Bene	00238600	060010001000100037
2	Berom Rime	00237400	
3	Biru (including Reyi Camp)	00236100	060010001000100003
4	Bogdo	00236500	060010001000100006
5	Darka	00239100	060010001000100043
6	Dasi Nigi	00237800	060010001000100029
7	Deگو	00236300	060010001000100004
8	Eshi Moku	00238200	060010001000100033
9	Eshi Moli	00238000	060010001000100031
10	Eshi Yami (Eshi Igo)	00238100	060010001000100032
11	Eyi	00236000	060010001000100001
12	Gune Bene (including Popn Camp)	00239400	
13	Kabu	00238900	060010001000100041
14	Kamdi	00239600	
15	Kombo Monku	00239200	060010001000100044
16	Kugi Pomse	00238300	060010001000100034
17	Kugi Pomte	00238400	060010001000100035
18	Logum Jini	00236200	060010001000100002
19	Nikte	00237900	060010001000100030
20	Nyorok Rakte	00237300	060010001000100025
21	Old Rime	00237600	060010001000100027
22	Pakam	00236600	060010001000100007
23	Panya	00236400	060010001000100005
24	Paya	00238700	060010001000100038
25	Pidi Rime	00237500	
26	Pobdi	00238800	060010001000100040
27	Pushi Nyorak	00237200	060010001000100024
28	Raglam	00236800	060010001000100009
29	Ragyi	00239500	
30	Ranaghat	00239300	060010001000100047
31	Rigo	00239000	060010001000100042
32	Tabasora	00237700	060010001000100028
33	Tarsu Mobuk	00237000	060010001000100011
34	Tidin	00237100	060010001000100012
35	Vivek Nagar (R.K. Mission)	00239700	
36	Wak	00238500	060010001000100036
37	Yoji - Yora	00236900	060010001000100010
38	Zirdin	00236700	060010001000100008

ALPHABETICAL LIST OF VILLAGES (C.D. BLOCK WISE)

Name of the District : West Siang

Serial number	Name of village	2001 Census location code number	1991 Census location code number
1	2	3	4
Name of Circle : Bagra			
39	Angu	00254200	060010001000100022
40	Bagra Higi	00253800	060010001000100018
41	Bagra Jiyi	00254100	060010001000100021
42	Bagra Lipu	00253900	060010001000100019
43	Bagra Pigi Mango	00254000	060010001000100020
44	Bagra Takpu	00253700	060010001000100017
45	Beye	00253400	060010001000100014
46	Doje Jeku	00253600	060010001000100016
47	Doje Jelly	00253500	060010001000100015
48	Ngomdir	00253300	060010001000100013
49	Nigmoi	00254400	060010001000100048
50	Pushi Doke	00254300	060010001000100023

**Census of India 2001 -
Amenities and**

Amenities available (if not available within the village, a dash (-) is shown in the column and next to it in brackets the distance in broad ranges viz. < 5 kms., 5-10 kms. and 10+ kms of the nearest place where the facility is available is given)												
Serial number	Name of village & Location code	Total area of the village (in hectare)	Total population (2001 Census)	Number of households (2001 Census)	Educational	Medical	Drinking water	Post, telegraph and telephone	Commercial and co-operative banks	Agricultural, non-agricultural and other credit societies	Recreational & cultural facilities (Cinema/ Video hall, Sports club, Stadium/Auditorium)	Communications (Bus service, railway station, waterway)
1	2	3	4	5	6	7	8	9	10	11	12	13
CD Block: Along (0005)												
1	Eyi (00236000)	-	436	65	P M C(10+)	- H(10+) MCW(10+) PHC(10+)	T R S SS-T	PO(10+) PH(10+)	CM(10+) CP(10+)	ACS(10+) NCS(10+) OCS(10+)	CV(10+) SP(10+) ST(10+)	BS RS(10+) NW(10+)
2	Biru (Including Reyi Camp) (00236100)	-	396	64	P M(10+) C(10+)	- H(10+) MCW(10+) PHC(10+)	T R C S O SS-T	PO(<5) PH(10+)	CM(10+) CP(10+)	ACS(10+) NCS(10+) OCS(10+)	CV(10+) SP(10+) ST(10+)	BS RS(10+) NW(10+)
3	Logum Jini (00236200)	-	783	119	P M(<5) C(10+)	- H(10+) MCW(10+) PHC(10+)	T R C S SS- T	PO PH(10+)	CM(10+) CP(10+)	ACS(10+) NCS(10+) OCS(10+)	CV(10+) SP(10+) ST(10+)	BS RS(10+) NW(10+)
4	Dego (00236300)	-	260	46	P M(<5) C(10+)	CWC H(<5) MCW(<5) PHC(10+)	T SS-T	PO(<5) PH(10+)	CM(<5) CP(<5)	ACS(<5) NCS(<5) OCS(<5)	CV(<5) SP(10+) ST(10+)	BS(10+) RS(10+) NW(10+)
5	Panya (00236400)	-	249	42	P M C(10+)	- H(5-10) MCW(10+) PHC(10+)	T R SS-T	PO(5-10) PH(10+)	CM(5-10) CP(5-10)	ACS(5-10) NCS(5-10) OCS(5-10)	CV(10+) SP(10+) ST(10+)	BS(10+) RS(10+) NW(10+)
6	Bogdo (00236500)	-	456	94	P M(5-10) C(10+)	- H(10+) MCW(10+) PHC(10+)	T S SS-T	PO(5-10) PH(10+)	CM(5-10) CP(5-10)	ACS(5-10) NCS(5-10) OCS(5-10)	CV(5-10) SP(10+) ST(10+)	BS(5-10) RS(10+) NW(10+)
7	Pakam (00236600)	-	660	95	P M C(10+)	- H(5-10) MCW(5-10) PHC(10+)	T SS-T	PO(5-10) PH(10+)	CM(5-10) CP(5-10)	ACS(5-10) NCS(5-10) OCS(10+)	CV(5-10) SP(10+) ST(10+)	BS(10+) RS(10+) NW(10+)
8	Zirdin (00236700)	-	658	79	P M(<5) C(10+)	- H(5-10) MCW(5-10) PHC(<5)	T S SS-T	PO(5-10) PH(10+)	CM(5-10) CP(5-10)	ACS(5-10) NCS(<5) OCS(5-10)	CV(5-10) SP(10+) ST(10+)	BS RS(10+) NW(10+)
9	Raglam (00236800)	-	155	23	P M(5-10) C(10+)	- H(5-10) MCW(5-10) PHC(5-10)	T S SS-T	PO(5-10) PH(10+)	CM(5-10) CP(5-10)	ACS(5-10) NCS(5-10) OCS(5-10)	CV(5-10) SP(10+) ST(10+)	BS RS(10+) NW(10+)
10	Yoji - Yora (00236900)	-	252	51	P(<5) M(<5) C(10+)	- H(<5) MCW(<5) PHC(<5)	T SS-T	PO(<5) PH(10+)	CM(<5) CP(<5)	ACS(<5) NCS(<5) OCS(<5)	CV(<5) SP(10+) ST(10+)	BS RS(10+) NW(10+)
11	Tarsu Mobuk (00237000)	-	713	105	P M(<5) C(10+)	- H(10+) MCW(10+) PHC(<5)	T SS-T	PO(<5) PH(10+)	CM(10+) CP(10+)	ACS(10+) NCS(10+) OCS(10+)	CV SP(10+) ST(10+)	BS RS(10+) NW(10+)

VILLAGE DIRECTORY

Village Directory
Land Use (As on 1999)

Land use (i.e. area under different types of land use in hectare)													
Approach to village	Nearest town & distance (in km)	Power supply	News paper / Magazine	Most important commodity manufactured	Forest	Cultivable land			Period of Rotation	Main crop s under Jhum cultivation	Area not available for cultivation	Name of village	Serial number
						Wet rice cultivation (by source)	Dry rice cultivation	Total area under Jhum cultivation					
14	15	16	17	18	19	20 (a)	20 (b)	21 (a)	21 (b)	22	23	2	1
MR FP	Along (10)	ED	-	Cane Furniture, Adi Coat	-	-	-	-	1 - 3 Yrs.	Paddy, Maize, Millet	-	Eyi	1
PR MR FP	Along (10)	ED	-	Cane Furniture, Adi Coat	-	-	-	-	1 - 3 Yrs.	Paddy, Maize, Millet	-	Biru (Including Reyi Camp)	2
PR MR FP	Along (10)	ED	-	Cane Furniture, Adi Coat, Hs	-	-	-	-	1 - 3 Yrs.	Paddy, Maize, Millet	-	Logum Jini	3
MR FP	Along (1)	ED	-	Cane Furniture, Adi Coat	-	-	-	-	1 - 3 Yrs.	Paddy, Maize, Millet	-	Dego	4
PR MR FP	Along (2)	ED	-	Cane Furniture, Adi Coat	-	-	-	-	2-4 Yrs	Paddy, Maize, Millet	-	Panya	5
PR MR FP	Along (1)	ED	-	Cane Furniture, Adi Coat	-	-	-	-	2-4 Yrs	Paddy, Maize, Millet	-	Bogdo	6
PR MR FP	Along (3)	ED	-	Cane Furniture, Adi Coat	-	-	-	-	2-4 Yrs	Paddy, Maize, Millet	-	Pakam	7
PR MR	Along (10)	ED	-	Cane Furniture, Adi Coat	-	-	-	-	2-4 Yrs	Paddy, Maize, Millet	-	Zirdin	8
MR FP	Along (13)	ED	-	Cane Furniture, Adi Coat	-	-	-	-	2-4 Yrs	Paddy, Maize, Millet	-	Raglam	9
PR MR FP	Along (4)	ED	-	Cane Furniture, Adi Coat	-	-	-	-	2-4 Yrs	Paddy, Maize, Millet	-	Yoji - Yora	10
MR FP	Along (14)	ED	-	Cane Furniture, Adi Coat	-	-	-	-	2-4 Yrs	Paddy, Maize, Millet	-	Tarsu Mobuk	11

**Census of India 2001 -
Amenities and**

Amenities available (if not available within the village, a dash (-) is shown in the column and next to it in brackets the distance in broad ranges viz. < 5 kms., 5-10 kms. and 10+ kms of the nearest place where the facility is available is given)												
Serial number	Name of village & Location code	Total area of the village (in hectare)	Total population (2001 Census)	Number of households (2001 Census)	Educational	Medical	Drinking water	Post, telegraph and telephone	Commercial and co-operative banks	Agricultural, non-agricultural and other credit societies	Recreational & cultural facilities (Cinema/ Video hall, Sports club, Stadium/Auditorium)	Communications (Bus service, railway station, waterway)
1	2	3	4	5	6	7	8	9	10	11	12	13
12	Tidin (00237100)	-	712	106	P M(10+) C(10+)	- H(10+) MCW(10+) PHC(10+)	T R SS-T	PO(10+) PH(10+)	- CM(10+) CP(10+)	- ACS(10+) NCS(10+) OCS(10+)	- CV(10+) SP(10+) ST(10+)	BS RS(10+) NW(10+)
13	Pushi Nyorak (00237200)	-	217	40	P M(5-10) C(10+)	CWC H(10+) MCW(10+) PHC(10+)	T SS-T	PO(10+) PH(10+)	- CM(10+) CP(10+)	- ACS(10+) NCS(10+) OCS(10+)	- CV(10+) SP(10+) ST(10+)	BS(10+) RS(10+) NW(10+)
14	Nyorok Rakte (00237300)	-	379	75	P M C(10+)	CWC H(10+) MCW(10+) PHC(10+)	T SS-T	PO(10+) PH(10+)	- CM(10+) CP(10+)	- ACS(10+) NCS(10+) OCS(10+)	- CV(10+) SP(10+) ST(10+)	BS(10+) RS(10+) NW(10+)
15	Berom Rime (00237400)	-	13	4	P M(5-10) C(10+)	- H(10+) MCW(10+) PHC(10+)	T SS-T	PO(<5) PH(10+)	- CM(10+) CP(10+)	- ACS(10+) NCS(10+) OCS(10+)	- CV(10+) SP(10+) ST(10+)	BS(10+) RS(10+) NW(10+)
16	Pidi Rime (00237500)	-	78	14	- P(<5) M(5-10) C(10+)	CWC H(10+) MCW(10+) PHC(10+)	T S SS-T	PO(10+) PH(10+)	- CM(10+) CP(10+)	- ACS(10+) NCS(10+) OCS(10+)	- CV(10+) SP(10+) ST(10+)	BS(10+) RS(10+) NW(10+)
17	Old Rime (00237600)	-	68	12	P M(5-10) C(10+)	CWC H(10+) MCW(10+) PHC(10+)	T SS-T	PO(5-10) PH(10+)	- CM(10+) CP(10+)	- ACS(10+) NCS(10+) OCS(10+)	- CV(10+) SP(10+) ST(10+)	BS(10+) RS(10+) NW(10+)
18	Tabasora (00237700)	-	396	68	P M(5-10) C(10+)	- H(10+) MCW(10+) PHC(10+)	T S SS-T	PO(5-10) PH(10+)	- CM(10+) CP(10+)	- ACS(10+) NCS(10+) OCS(10+)	- CV(10+) SP(10+) ST(10+)	BS(5-10) RS(10+) NW(10+)
19	Dasi Nigi (00237800)	-	303	43	P M(<5) C(10+)	- H(10+) MCW(10+) PHC(10+)	T S SS-T	PO(<5) PH(10+)	- CM(10+) CP(10+)	- ACS(10+) NCS(10+) OCS(10+)	- CV(10+) SP(10+) ST(10+)	BS(<5) RS(10+) NW(10+)
20	Nikte (00237900)	-	229	39	P M S C(10+)	- H(10+) MCW(10+) PHC(10+)	HP R SS-HP	PO PH(10+)	- CM(10+) CP(10+)	- ACS(10+) NCS(10+) OCS(10+)	- CV SP(10+) ST(10+)	BS RS(10+) NW(10+)
21	Eshi Moli (00238000)	-	178	26	- P(<5) M(<5) C(10+)	CWC H(10+) MCW(10+) PHC(10+)	T SS-T	PO(<5) PH(10+)	- CM(10+) CP(10+)	- ACS(10+) NCS(10+) OCS(10+)	- CV(<5) SP(10+) ST(10+)	BS RS(10+) NW(10+)
22	Eshi Yami(Eshi Igo) (00238100)	-	171	22	P M(<5) C(10+)	CWC H(10+) MCW(10+) PHC(10+)	T S SS-T	PO(10+) PH(10+)	- CM(10+) CP(10+)	- ACS(10+) NCS(10+) OCS(10+)	- CV(10+) SP(10+) ST(10+)	BS(10+) RS(10+) NW(10+)

VILLAGE DIRECTORY

Village Directory
Land Use (As on 1999)

Approach to village	Nearest town & distance (in km)	Power supply	News paper / Magazine	Most important commodity manufactured	Land use (i.e. area under different types of land use in hectare)								Area not available for cultivation	Name of village	Serial number
					Forest	Cultivable land		Total area under Jhum cultivation	Period of Rotation	Main crops under Jhum cultivation					
						Wet rice cultivation (by source)	Dry rice cultivation								
14	15	16	17	18	19	20 (a)	20 (b)	21 (a)	21 (b)	22	23	2	1		
MR FP	Along (15)	ED	-	Cane Furniture, Adi Coat	-	-	-	-	2-4 Yrs	Paddy, Maize, Millet	-	Tidin	12		
MR FP	Along (32)	-	-	Cane Furniture, Adi Coat	-	-	-	-	2-4 Yrs	Paddy, Maize, Millet	-	Pushi Nyorak	13		
MR FP	Along (27)	-	-	Cane Furniture, Adi Coat	-	-	-	-	2-4 Yrs	Paddy, Maize, Millet	-	Nyorok Rakte	14		
MR FP	Along (28)	-	-	Cane Furniture, Adi Coat	-	-	-	-	2-4 Yrs	Paddy, Maize, Millet	-	Berom Rime	15		
MR FP	Along (29)	-	-	Cane Furniture, Adi Coat	-	-	-	-	2-4 Yrs	Paddy, Maize, Millet	-	Pidi Rime	16		
MR FP	Along (28)	-	-	Cane Furniture, Adi Coat	-	-	-	-	2-4 Yrs	Paddy, Maize, Millet	-	Old Rime	17		
MR FP	Along (26)	-	-	Cane Furniture, Adi Coat	-	-	-	-	2-4 Yrs	Paddy, Maize, Millet	-	Tabasora	18		
MR FP	Along (23)	-	-	Cane Furniture, Adi Coat	-	-	-	-	2-4 Yrs	Paddy, Maize, Millet	-	Dasi Nigi	19		
MR FP	Along (30)	-	-	Cane Furniture, Adi Coat	-	-	-	-	2-4 Yrs	Paddy, Maize, Millet	-	Nikte	20		
MR FP	Along (20)	-	-	Cane Furniture, Adi Coat	-	-	-	-	2-4 Yrs	Paddy, Maize, Millet	-	Eshi Moli	21		
MR FP	Along (18)	-	-	Cane Furniture, Adi Coat	-	-	-	-	2-4 Yrs	Paddy, Maize, Millet	-	Eshi Yami(Eshi Igo)	22		

**Census of India 2001 -
Amenities and**

Amenities available (if not available within the village, a dash (-) is shown in the column and next to it in brackets the distance in broad ranges viz. < 5 kms., 5-10 kms. and 10+ kms of the nearest place where the facility is available is given)

Serial number	Name of village & Location code	Total area of the village (in hectare)	Total population (2001 Census)	Number of households (2001 Census)	Educational	Medical	Drinking water	Post, telegraph and telephone	Commercial and co-operative banks	Agricultural, non-agricultural and other credit societies	Recreational & cultural facilities (Cinema/ Video hall, Sports club, Stadium/Auditorium)	Communications (Bus service, railway station, waterway)
1	2	3	4	5	6	7	8	9	10	11	12	13
23	Eshi Moku (00238200)	-	552	92	P M C(10+)	CWC H(10+) MCW(10+) PHC(10+)	T R S S S-T	PO(10+) PH(10+)	CM(10+) CP(10+)	ACS(10+) NCS(10+) OCS(10+)	CV(5-10) SP(10+) ST(10+)	BS(5-10) RS(10+) NW(10+)
24	Kugi Pomse (00238300)	-	315	46	P M(< 5) C(10+)	CWC H(10+) MCW(10+) PHC(10+)	T R O S S-T	PO(10+) PH(10+)	CM(10+) CP(10+)	ACS(10+) NCS(10+) OCS(10+)	CV(10+) SP(10+) ST(10+)	BS(< 5) RS(10+) NW(10+)
25	Kugi Pomte (00238400)	-	177	29	P M(< 5) C(10+)	CWC H(10+) MCW(10+) PHC(10+)	T R O S S-T	PO(10+) PH(10+)	CM(10+) CP(10+)	ACS(10+) NCS(10+) OCS(10+)	CV(10+) SP(10+) ST(10+)	BS RS(10+) NW(10+)
26	Wak (00238500)	-	269	41	P M(< 5) C(10+)	CWC H(10+) MCW(10+) PHC(10+)	T R O S S-T	PO(10+) PH(10+)	CM(10+) CP(10+)	ACS(10+) NCS(10+) OCS(10+)	CV(10+) SP(10+) ST(10+)	BS RS(10+) NW(10+)
27	Bene (00238600)	-	606	114	P M C(10+)	CWC H(10+) MCW(10+) PHC(10+)	T R O S S-T	PO(10+) PH(10+)	CM(10+) CP(10+)	ACS(10+) NCS(10+) OCS(10+)	CV SP(10+) ST(10+)	BS RS(10+) NW(10+)
28	Paya (00238700)	-	600	80	P M(5-10) C(10+)	CWC H(10+) MCW(10+) PHC(10+)	T R S O S S-T	PO(5-10) PH(10+)	CM(5-10) CP(5-10)	ACS(10+) NCS(10+) OCS(10+)	CV(< 5) SP(10+) ST(10+)	BS RS(10+) NW(10+)
29	Pobdi (00238800)	-	264	47	P M C(10+)	CWC PHS H(5-10) MCW(10+) PHC(10+)	T T K R C S O S S-T	PO(5-10) PH(10+)	CM(10+) CP(5-10)	ACS(< 5) NCS(< 5) OCS(< 5)	CV SP(10+) ST(10+)	BS RS(10+) NW(10+)
30	Kabu (00238900)	-	718	105	P M C(10+)	H(< 5) MCW(10+) PHC(10+)	T S S-T	PO(< 5) PH(10+)	CM(< 5) CP(< 5)	ACS(10+) NCS(10+) OCS(10+)	CV SP(10+) ST(10+)	BS RS(10+) NW(10+)
31	Rigo (00239000)	-	268	48	P M(< 5) C(10+)	H(< 5) MCW(< 5) PHC(10+)	T S S-T	PO(< 5) PH(10+)	CM(< 5) CP(< 5)	ACS(< 5) NCS(< 5) OCS(< 5)	CV(< 5) SP(10+) ST(10+)	BS RS(10+) NW(10+)
32	Darka (00239100)	-	1,294	182	P M C(10+)	CWC(3) H(< 5) MCW(10+) PHC(10+)	T R S S-T	PO(< 5) PH(10+)	CM(< 5) CP(< 5)	ACS(10+) NCS(10+) OCS(10+)	CV(5-10) SP(10+) ST(10+)	BS RS(10+) NW(10+)
33	Kombo Monku (00239200)	-	833	125	P M S C(10+)	PHC H(10+) MCW(10+)	T S S-T	PO PH(10+)	CM(10+) CP(10+)	ACS(10+) NCS(10+) OCS(10+)	CV(10+) SP(10+) ST(10+)	BS RS(10+) NW(10+)
34	Ranaghat (00239300)	-	56	11	P(< 5) M(< 5) C(< 5)	H(10+) MCW(10+) PHC(10+)	T S S-T	PO(< 5) PH(10+)	CM(< 5) CP(< 5)	ACS(< 5) NCS(< 5) OCS(< 5)	CV(< 5) SP(10+) ST(10+)	BS RS(10+) NW(10+)

VILLAGE DIRECTORY

Village Directory
Land Use (As on 1999)

Approach to village	Nearest town & distance (in km)	Power supply	News paper / Magazine	Most important commodity manufactured	Land use (i.e. area under different types of land use in hectare)								Name of village	Serial number
					Forest	Cultivable land		Total area under Jhum cultivation	Period of Rotation	Main crops under Jhum cultivation	Area not available for cultivation			
						Wet rice cultivation (by source)	Dry rice cultivation							
14	15	16	17	18	19	20 (a)	20 (b)	21 (a)	21 (b)	22	23	2	1	
	Along (16)	-	-	-	-	-	-	-	2-4 Yrs	Paddy, Maize, Millet	-	Eshi Moku	23	
MR FP	Along (16)	-	-	-	-	-	-	-	2-4 Yrs	Paddy, Maize, Millet	-	Kugi Pomse	24	
	Along (13)	-	-	Adi Coat	-	-	-	-	2-4 Yrs	Paddy, Maize, Millet	-	Kugi Pomte	25	
PR MR FP	Along (13)	ED	-	Adi Coat	-	-	-	-	2-4 Yrs	Paddy, Maize, Millet	-	Wak	26	
PR FP	Along (10)	ED	-	Adi Coat	-	-	-	-	2-4 Yrs	Paddy, Maize, Millet	-	Bene	27	
FP	Along (14)	-	-	Adi Coat	-	-	-	-	2-4 Yrs	Paddy, Maize, Millet	-	Paya	28	
PR MR FP	Along (8)	ED	-	Adi Coat	-	-	-	-	2-4 Yrs	Paddy, Maize, Millet	-	Pobdi	29	
PR FP	Along (5)	ED	-	Adi Coat	-	-	-	-	2-4 Yrs	Paddy, Maize, Millet	-	Kabu	30	
MR FP	Along (2)	ED	-	-	-	-	-	-	2-4 Yrs	Paddy, Maize, Millet	-	Rigo	31	
PR MR FP	Along (8)	ED	-	Cane Furniture, Adi Coat	-	-	-	-	2-4 Yrs	Paddy, Maize, Millet	-	Darka	32	
MR FP	Along (14)	ED	-	Cane Furniture, Adi Coat	-	-	-	-	2-4 Yrs	Paddy, Maize, Millet	-	Kombo Monku	33	
PR MR FP	Along (14)	-	-	Cane Furniture, Adi Coat	-	-	-	-	2-4 Yrs	Paddy, Maize, Millet	-	Ranaghat	34	

**Census of India 2001 -
Amenities and**

Amenities available (if not available within the village, a dash (-) is shown in the column and next to it in brackets the distance in broad ranges viz. < 5 kms., 5-10 kms. and 10+ kms of the nearest place where the facility is available is given)

Serial number	Name of village & Location code	Total area of the village (in hectare)	Total population (2001 Census)	Number of households (2001 Census)	Educational	Medical	Drinking water	Post, telegraph and telephone	Commercial and co-operative banks	Agricultural, non-agricultural and other credit societies	Recreational & cultural facilities (Cinema/ Video hall, Sports club, Stadium/Auditorium)	Communications (Bus service, railway station, waterway)
1	2	3	4	5	6	7	8	9	10	11	12	13
35	Gune Bene(Including Popn Camp) (00239400)	-	186	35	- P(< 5) M(< 5) C(10+)	CWC H(< 5) MCW(10+) PHC(10+)	T R SS-T	- PO(< 5) PH(10+)	- CM(< 5) CP(< 5)	- ACS(5-10) NCS(5-10) OCS(5-10)	CV SP(10+) ST(10+)	- BS(< 5) RS(10+) NW(10+)
36	Ragyi (00239500)	-	51	9	- P(< 5) M(< 5) C(10+)	- H(10+) MCW(10+) PHC(< 5)	T SS-T	- PO(10+) PH(10+)	- CM(10+) CP(10+)	- ACS(10+) NCS(10+) OCS(10+)	CV(10+) SP(10+) ST(10+)	BS RS(10+) NW(10+)
37	Kamdi (00239600)	-	137	29	- P(< 5) M(< 5) C(10+)	- H(10+) MCW(10+) PHC(10+)	T SS-T	- PO(10+) PH(10+)	- CM(10+) CP(10+)	- ACS(10+) NCS(10+) OCS(10+)	CV(10+) SP(10+) ST(10+)	BS(10+) RS(10+) NW(10+)
38	Vivek Nagar (R.K. Mission) (00239700)	-	328	88	P M S C(10+)	CWC H(< 5) MCW(10+) PHC(10+)	T S SS-T	PO PH(10+)	- CM(10+) CP(10+)	- ACS(10+) NCS(10+) OCS(10+)	CV ST SP(10+)	BS RS(10+) NW(10+)
39	Ngomdir (00253300)	-	363	55	P M C(10+)	PHS H(10+) MCW(10+) PHC(10+)	T R SS-T	PO(10+) PH(10+)	- CM(10+) CP(10+)	- ACS(10+) NCS(10+) OCS(10+)	CV(10+) SP(10+) ST(10+)	BS(10+) RS(10+) NW(10+)
40	Beye (00253400)	-	256	37	P M(10+) C(10+)	CWC H(10+) MCW(10+) PHC(10+)	T SS-T	PO(10+) PH(10+)	- CM(10+) CP(10+)	- ACS(10+) NCS(10+) OCS(10+)	CV(10+) SP(10+) ST(10+)	BS(10+) RS(10+) NW(10+)
41	Doje Jelly (00253500)	-	378	50	P M(5-10) C(10+)	- H(10+) MCW(10+) PHC(10+)	T R S O SS-T	PO(10+) PH(10+)	- CM(10+) CP(10+)	- ACS(10+) NCS(5-10) OCS(10+)	CV(10+) SP(10+) ST(10+)	BS RS(10+) NW(10+)
42	Doje Jeku (00253600)	-	515	69	P M(< 5) C(10+)	- H(10+) MCW(10+) PHC(10+)	T R S O SS-T	PO(10+) PH(10+)	- CM(10+) CP(10+)	- ACS(10+) NCS(10+) OCS(10+)	CV(10+) SP(10+) ST(10+)	BS RS(10+) NW(10+)
43	Bagra Takpu (00253700)	-	338	47	P M(< 5) C(10+)	CWC H(10+) MCW(10+) PHC(10+)	T S SS-T	- PO(< 5) PH(10+)	- CM(10+) CP(10+)	- ACS(10+) NCS(< 5) OCS(10+)	CV(< 5) SP(10+) ST(10+)	BS RS(10+) NW(10+)
44	Bagra Higi (00253800)	-	427	82	P M S C(10+)	- H(10+) MCW(10+) PHC(10+)	T TK R SS-T	PO PH(10+)	- CM(10+) CP(10+)	- ACS(10+) NCS(10+) OCS(10+)	CV SP(10+) ST(10+)	BS RS(10+) NW(10+)
45	Bagra Lipu (00253900)	-	583	90	P M(< 5) C(10+)	CWC H(10+) MCW(10+) PHC(10+)	T SS-T	- PO(< 5) PH(10+)	- CM(10+) CP(10+)	- ACS(10+) NCS(< 5) OCS(10+)	CV(< 5) SP(10+) ST(10+)	BS RS(10+) NW(10+)

VILLAGE DIRECTORY

Village Directory
Land Use (As on 1999)

Approach to village	Nearest town & distance (in km)	Power supply	News paper / Magazine	Most important commodity manufactured	Land use (i.e. area under different types of land use in hectare)							Area not available for cultivation	Name of village	Serial number
					Forest	Cultivable land		Period of Rotation	Main crop s under Jhum cultivation					
						Wet rice cultivation (by source)	Dry rice cultivation			Total area under Jhum cultivation				
14	15	16	17	18	19	20 (a)	20 (b)	21 (a)	21 (b)	22	23	2	1	
PR	Along (15)	ED	-	Cane Furniture, Adi Coat	-	-	-	-	2-4 Yrs	Paddy, Maize, Millet	-	Gune Bene(Including Popn Camp)	35	
PR MR FP	Along (11)	-	-	Cane Furniture, Adi Coat	-	-	-	-	2-4 Yrs	Paddy, Maize, Millet	-	Ragyi	36	
MR	Along (12)	ED	-	Cane Furniture, Adi Coat	-	-	-	-	2-4 Yrs	Paddy, Maize, Millet	-	Kamdi	37	
PR MR FP	Along (3)	ED	-	Cane Furniture, Adi Coat	-	-	-	-	2-4 Yrs	Paddy, Maize, Millet	-	Vivek Nagar (R.K. Mission)	38	
MR FP	Along (16)	ED	-	Cane Furniture, Adi Coat	-	-	-	-	2-4 Yrs	Paddy, Maize, Millet	-	Ngomdir	39	
MR FP	Along (20)	-	-	Cane Furniture, Adi Coat	-	-	-	-	2-4 Yrs	Paddy, Maize, Millet	-	Beye	40	
PR MR FP	Along (29)	-	-	Cane Furniture, Adi Coat	-	-	-	-	2-4 Yrs	Paddy, Maize, Millet	-	Doje Jelly	41	
PR MR FP	Along (24)	-	-	Cane Furniture, Adi Coat	-	-	-	-	2-4 Yrs	Paddy, Maize, Millet	-	Doje Jeku	42	
PR MR FP	Along (21)	-	-	Cane Furniture, Adi Coat	-	-	-	-	2-4 Yrs	Paddy, Maize, Millet	-	Bagra Takpu	43	
PR MR FP	Along (23)	-	-	Cane Furniture, Adi Coat	-	-	-	-	2-4 Yrs	Paddy, Maize, Millet	-	Bagra Higi	44	
PR MR FP	Along (26)	-	-	Cane Furniture, Adi Coat	-	-	-	-	2-4 Yrs	Paddy, Maize, Millet	-	Bagra Lipu	45	

**Census of India 2001 -
Amenities and**

Amenities available (if not available within the village, a dash (-) is shown in the column and next to it in brackets the distance in broad ranges viz. < 5 kms., 5-10 kms. and 10+ kms of the nearest place where the facility is available is given)

Serial number	Name of village & Location code	Total area of the village (in hectare)	Total population (2001 Census)	Number of households (2001 Census)	Educational	Medical	Drinking water	Post, telegraph and telephone	Commercial and co-operative banks	Agricultural, non-agricultural and other credit societies	Recreational & cultural facilities (Cinema/ Video hall, Sports club, Stadium/Auditorium)	Communications (Bus service, railway station, waterway)
1	2	3	4	5	6	7	8	9	10	11	12	13
46	Bagra Pigi Mango (00254000)	-	220	29	- P(< 5) M(< 5) C(10+)	- H(< 5) MCW(< 5) PHC(10+)	T SS-T	- PO(10+) PH(10+)	- CM(10+) CP(10+)	- ACS(10+) NCS(10+) OCS(10+)	- CV(10+) SP(10+) ST(10+)	- BS(10+) RS(10+) NW(10+)
47	Bagra Jiyi (00254100)	-	152	24	P M(< 5) C(10+)	CWC H(5-10) MCW(10+) PHC(10+)	T SS-T	- PO(< 5) PH(10+)	- CM(10+) CP(10+)	- ACS(10+) NCS(5-10) OCS(10+)	- CV(< 5) SP(10+) ST(10+)	BS RS(10+) NW(10+)
48	Angu (00254200)	-	838	138	P M C(10+)	CHW H(10+) MCW(10+) PHC(10+)	T SS-T	- PO(< 5) PH(10+)	- CM(10+) CP(10+)	- ACS(10+) NCS(< 5) OCS(10+)	- CV(< 5) SP(10+) ST(10+)	BS(10+) RS(10+) NW(10+)
49	Pushi Doke (00254300)	-	384	59	P M(5-10) C(10+)	CHW H(10+) MCW(10+) PHC(10+)	T SS-T	- PO(< 5) PH(10+)	- CM(10+) CP(10+)	- ACS(10+) NCS(< 5) OCS(10+)	- CV(10+) SP(10+) ST(10+)	BS RS(10+) NW(10+)
50	Nigmoi (00254400)	-	104	19	P M(5-10) C(10+)	- H(10+) MCW(10+) PHC(10+)	T SS-T	- PO(5-10) PH(10+)	- CM(10+) CP(10+)	- ACS(10+) NCS(< 5) OCS(10+)	- CV(10+) SP(10+) ST(10+)	BS RS(10+) NW(10+)
Block Total		0.0	18974	3012	P(42) M(15) S(4)	CWC(23) PHC PHS(2) CHW(2)	T(49) TK(2) HP R(19) C(3) S(17)	PO(5)		NCS	CV(8) ST	BS(30)

VILLAGE DIRECTORY

Village Directory
Land Use (As on 1999)

Approach to village	Nearest town & distance (in km)	Power supply	News paper / Magazine	Most important commodity manufactured	Land use (i.e. area under different types of land use in hectare)							Area not available for cultivation	Name of village	Serial number	
					Cultivable land				Forest	Wet rice cultivation (by source)	Dry rice cultivation				Total area under Jhum cultivation
					20 (a)	20 (b)	21 (a)	21 (b)							
14	15	16	17	18	19	20 (a)	20 (b)	21 (a)	21 (b)	22	23	2	1		
MR	Along (23)	ED	-	Cane Furniture, Adi Coat	-	-	-	-	2-4 Yrs	Paddy, Maize, Millet	-	Bagra Pigi Mango	46		
PR MR FP	Along (28)	-	-	Cane Furniture, Adi Coat	-	-	-	-	2-4 Yrs	Paddy, Maize, Millet	-	Bagra Jiyi	47		
MR FP	Along (36)	ED	-	Cane Furniture, Adi Coat	-	-	-	-	2-4 Yrs	Paddy, Maize, Millet	-	Angu	48		
MR FP	Along (37)	ED	-	Cane Furniture, Adi Coat	-	-	-	-	2-4 Yrs	Paddy, Maize, Millet	-	Pushi Doke	49		
PR MR FP	Along (16)	ED	-	Cane Furniture, Adi Coat	-	-	-	-	2-4 Yrs	Paddy, Maize, Millet	-	Nigmoi	50		
PR(23) MR(44) FP(44)		ED(27)			0.0	-	0.0	0.0	0.0						

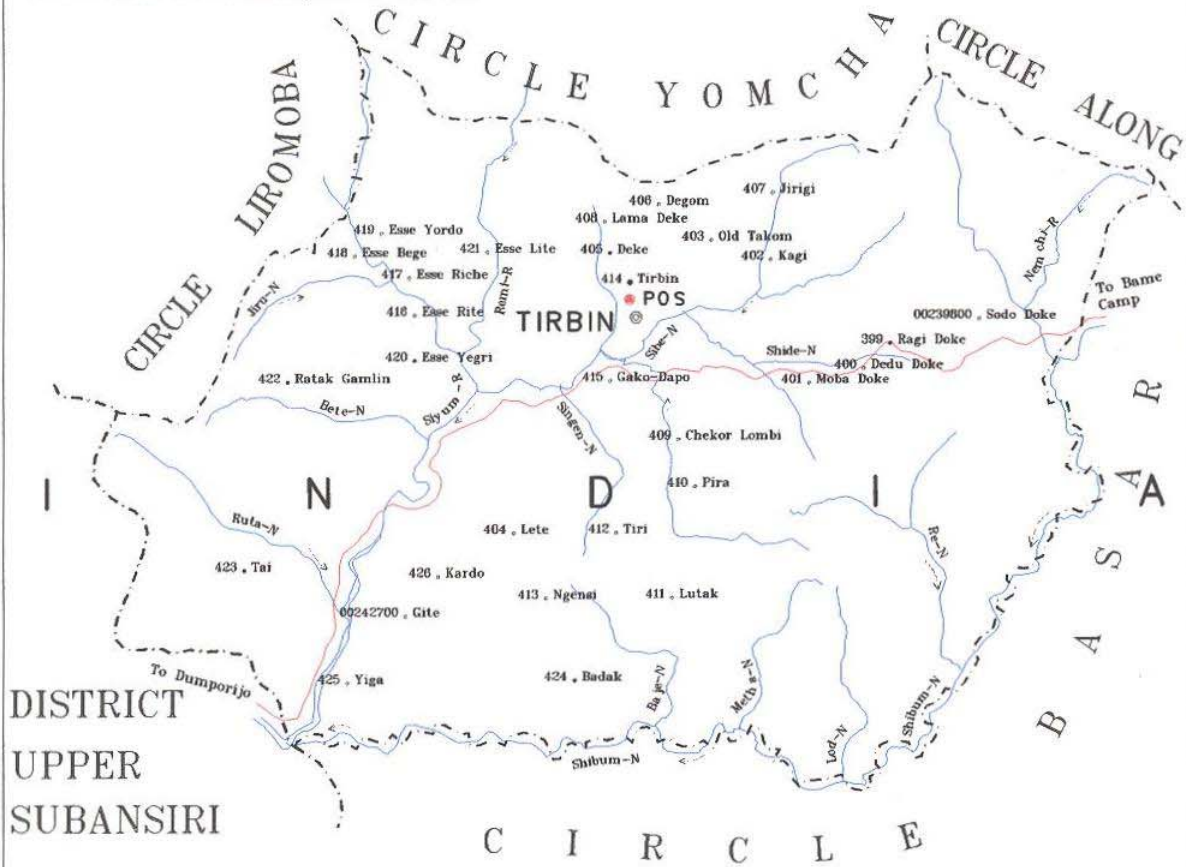
Blank

ARUNACHAL PRADESH

CIRCLE TIRBIN

DISTRICT WEST SIANG

TOTAL POPULATION OF CIRCLE 5015
 TOTAL NUMBER OF TOWNS IN CIRCLE Nil
 TOTAL NUMBER OF VILLAGES IN CIRCLE 30
 DISTANCE FROM DISTRICT HEADQUARTERS ... 74 Km.

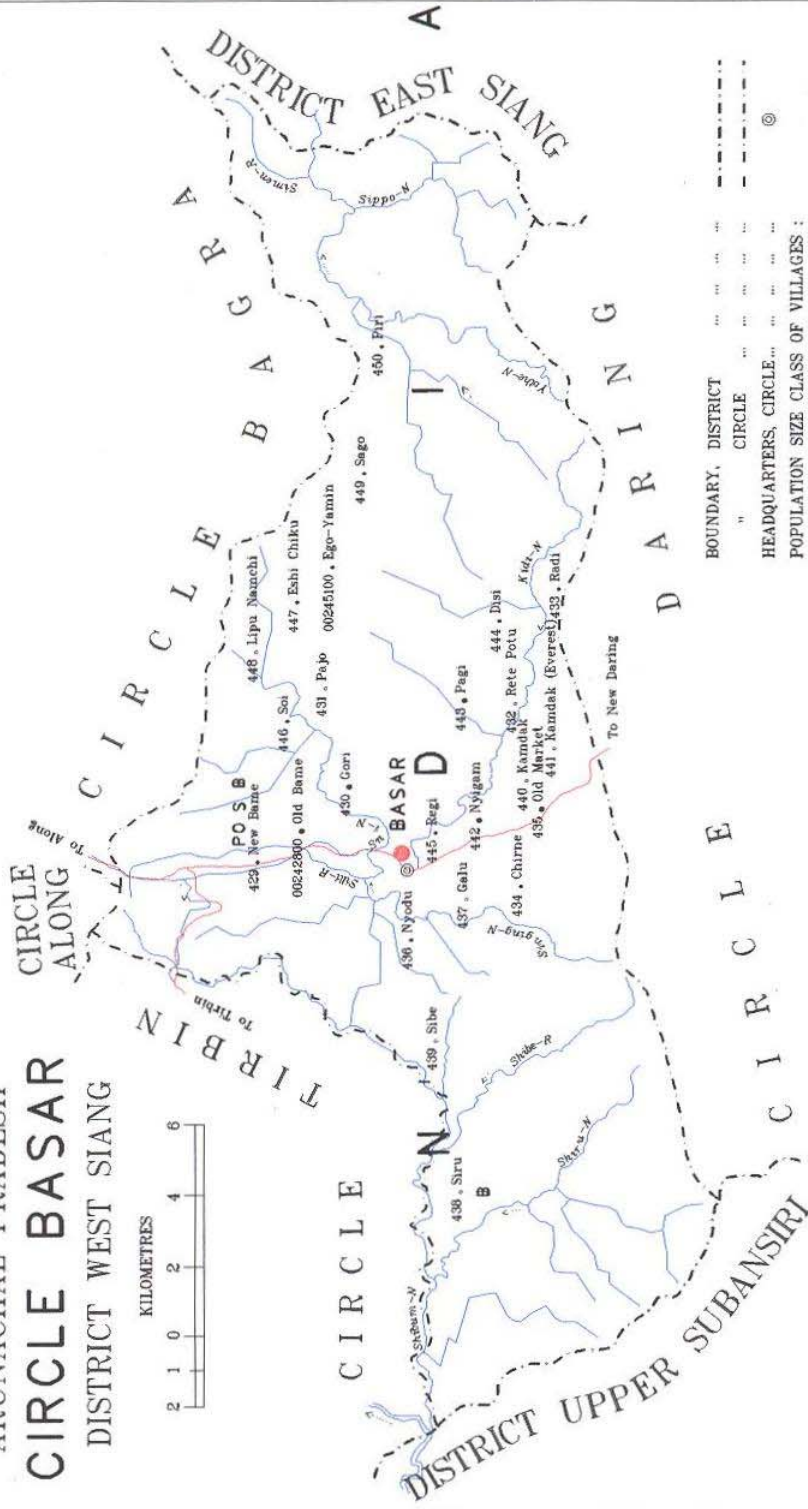
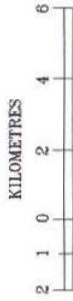


BOUNDARY, DISTRICT	---
" CIRCLE
HEADQUARTERS, CIRCLE	⊙
POPULATION SIZE CLASS OF VILLAGES :	
BELOW 200, 200-499, 500-999	• • •
IMPORTANT METALLED ROADS	— — —
RIVER AND STREAM	~~~~~
POST OFFICE	PO
SECONDARY SCHOOL/SENIOR SECONDARY SCHOOL	S
PRIMARY HEALTH CENTRE	•

Note : Village Locations are notional.

Blank

ARUNACHAL PRADESH
CIRCLE BASAR
 DISTRICT WEST SIANG



TOTAL POPULATION OF CIRCLE11735
 TOTAL NUMBER OF TOWNS IN CIRCLE1
 TOTAL NUMBER OF VILLAGES IN CIRCLE24
 DISTANCE FROM DISTRICT HEADQUARTERS ...51 Km.

Note : Village Locations are notional.

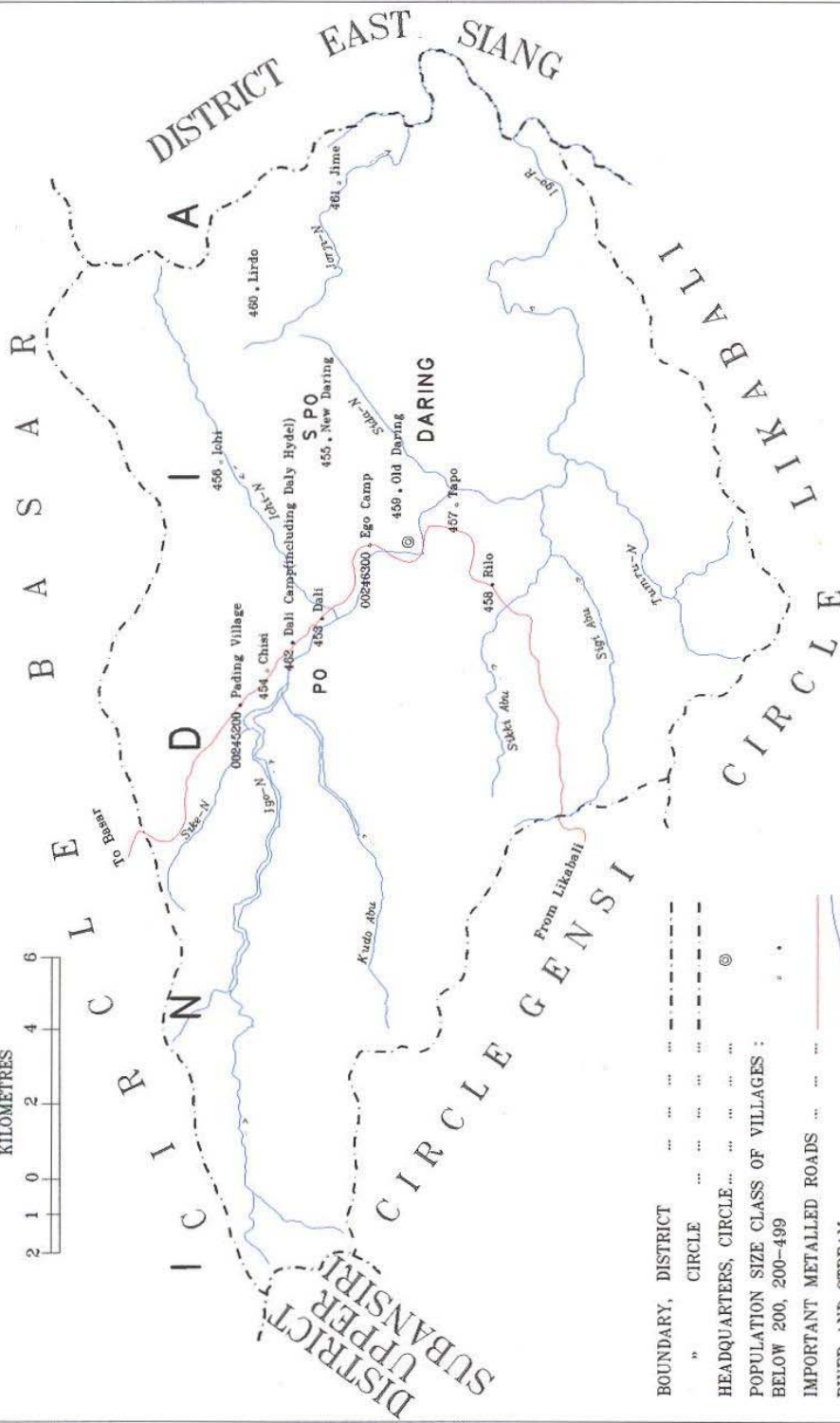
- BOUNDARY, DISTRICT
- " CIRCLE
- HEADQUARTERS, CIRCLE
- POPULATION SIZE CLASS OF VILLAGES :
 BELOW 200, 200-499, 500-999
- TOWNS WITH POPULATION SIZE
 AND CLASS VI
- IMPORTANT METALLED ROADS
- RIVER AND STREAM
- POST OFFICE
- SECONDARY SCHOOL/SENIOR SECONDARY
 SCHOOL
- BANK : COMMERCIAL/CO-OPERATIVE

Blank

ARUNACHAL PRADESH
CIRCLE DARING
 DISTRICT WEST SIANG

TOTAL POPULATION OF CIRCLE 2724
 TOTAL NUMBER OF TOWNS IN CIRCLE Nil
 TOTAL NUMBER OF VILLAGES IN CIRCLE 12
 DISTANCE FROM DISTRICT HEADQUARTERS ... 85 Km.

KILOMETRES



- BOUNDARY, DISTRICT
- " CIRCLE
- HEADQUARTERS, CIRCLE... ..
- POPULATION SIZE CLASS OF VILLAGES :
 BELOW 200, 200-499
- IMPORTANT METALLED ROADS
- RIVER AND STREAM... ..
- POST OFFICE PO
- SECONDARY SCHOOL/SENIOR SECONDARY
 SCHOOL S

Note : Village Locations are notional.

ALPHABETICAL LIST OF VILLAGES (C.D. BLOCK WISE)

Name of the District : West Siang

Serial number	Name of village	2001 Census location code number	1991 Census location code number
1	2	3	4

Name of CD Block : Basar

Name of Circle : Tirbin

1	Badak	00242400	060050002000200010
2	Chekor Lombi	00240900	060050002000200025
3	Dedu Doke	00240000	060050002000200024
4	Degom	00240600	060050002000200017
5	Deke	00240500	060050002000200016
6	Esse Bege	00241800	
7	Esse Lite	00242100	
8	Esse Riche	00241700	060050002000200005
9	Esse Rite	00241600	060050002000200006
10	Esse Yegri	00242000	
11	Esse Yordo	00241900	
12	Gako - Dapo	00241500	060050002000200009
13	Gite	00242700	060050002000200014
14	Jirigi	00240700	
15	Kagi	00240200	060050002000200018
16	Kardo	00242600	060050002000200012
17	Lama Deke	00240800	
18	Lete	00240400	060050002000200013
19	Lutak	00241100	060050002000200027
20	Moba Doke	00240100	060050002000200023
21	Ngensi	00241300	060050002000200029
22	Old Takom	00240300	060050002000200019
23	Pira	00241000	060050002000200026
24	Ragi Doke	00239900	060050002000200022
25	Ratak Gamlin	00242200	060050002000200008
26	Sodo Doke	00239800	060050002000200021
27	Tai	00242300	060050002000200015
28	Tirbin	00241400	060050002000200030
29	Tiri	00241200	060050002000200028
30	Yiga	00242500	060050002000200011

Name of Circle : Basar

31	Chirme	00243400	
32	Disi	00244400	060080002000200015
33	Ego - Yamin	00245100	
34	Eshi Chiku	00244700	060080002000200018
35	Galu	00243700	060080002000200023
36	Gori	00243000	060080002000200016

ALPHABETICAL LIST OF VILLAGES (C.D. BLOCK WISE)

Name of the District : West Siang

Serial number	Name of village	2001 Census location code number	1991 Census location code number
1	2	3	4
37	Kamdak	00244000	060080002000200011
38	Kamdak (Everest)	00244100	060080002000200029
39	Lipu Namchi	00244800	060080002000200026
40	New Bame	00242900	060080002000200028
41	Nyigam	00244200	060080002000200012
42	Nyodu	00243600	060080002000200022
43	Old Bame	00242800	
44	Old Market	00243500	
45	Pagi	00244300	060080002000200014
46	Pajo	00243100	
47	Piri	00245000	060080002000200020
48	Radi	00243300	
49	Regi	00244500	060080002000200013
50	Rete Potu	00243200	
51	Sago	00244900	060080002000200019
52	Sibe	00243900	060080002000200024
53	Siru	00243800	060080002000200025
54	Soi	00244600	060080002000200017

Name of Circle : Daring

55	Chisi	00245400	060080002000200009
56	Dali	00245300	060080002000200007
57	Dali Camp (including Daly Hydel)	00246200	060080002000200031
58	Ego Camp	00246300	060080002000200003
59	Ichi	00245600	060080002000200008
60	Jime	00246100	060080002000200006
61	Lirdo	00246000	
62	New Daring	00245500	
63	Old Daring	00245900	
64	Pading Village	00245200	060080002000200010
65	Rilo	00245800	060080002000200011
66	Tapo	00245700	060080002000200002

**Census of India 2001 -
Amenities and**

Amenities available (if not available within the village, a dash (-) is shown in the column and next to it in brackets the distance in broad ranges viz. < 5 kms., 5-10 kms. and 10+ kms of the nearest place where the facility is available is given)												
Serial number	Name of village & Location code	Total area of the village (in hectare)	Total population (2001 Census)	Number of households (2001 Census)	Educational	Medical	Drinking water	Post, telegraph and telephone	Commercial and co-operative banks	Agricultural, non-agricultural and other credit societies	Recreational & cultural facilities (Cinema/ Video hall, Sports club, Stadium/Auditorium)	Communications (Bus service, railway station, waterway)
1	2	3	4	5	6	7	8	9	10	11	12	13
CD Block: Basar (0006)												
1	Sodo Doke (00239800)	-	132	21	- P(< 5) M(< 5) C(10+)	- H(10+) MCW(10+) PHC(10+)	T SS-T	- PO(10+) PH(10+)	- CM(10+) CP(10+)	- ACS(10+) NCS(10+) OCS(10+)	- CV(10+) SP(10+) ST(10+)	BS RS(10+) NW(10+)
2	Ragi Doke (00239900)	-	279	44	P M C(10+)	CHW H(10+) MCW(10+) PHC(5-10)	T SS-T	- PO(5-10) PH(10+)	- CM(10+) CP(10+)	- ACS(10+) NCS(10+) OCS(10+)	- CV(10+) SP(10+) ST(10+)	BS RS(10+) NW(10+)
3	Dedu Doke (00240000)	-	110	20	- P(< 5) M(< 5) C(10+)	- H(10+) MCW(10+) PHC(5-10)	T SS-T	- PO(5-10) PH(10+)	- CM(10+) CP(10+)	- ACS(10+) NCS(10+) OCS(10+)	- CV(10+) SP(10+) ST(10+)	BS RS(10+) NW(10+)
4	Moba Doke (00240100)	-	158	26	P M(< 5) C(10+)	- H(10+) MCW(10+) PHC(10+)	T SS-T	- PO(5-10) PH(10+)	- CM(10+) CP(10+)	- ACS(10+) NCS(10+) OCS(10+)	- CV(10+) SP(10+) ST(10+)	BS(10+) RS(10+) NW(10+)
5	Kagi (00240200)	-	113	15	- P(< 5) M(< 5) C(10+)	- H(10+) MCW(10+) PHC(5-10)	T SS-T	- PO(5-10) PH(10+)	- CM(10+) CP(10+)	- ACS(10+) NCS(10+) OCS(10+)	- CV(10+) SP(10+) ST(10+)	BS(< 5) RS(10+) NW(10+)
6	Old Takom (00240300)	-	88	13	P M(< 5) C(10+)	- H(10+) MCW(10+) PHC(10+)	T SS-T	- PO(10+) PH(10+)	- CM(10+) CP(10+)	- ACS(10+) NCS(10+) OCS(10+)	- CV(5-10) SP(10+) ST(10+)	BS(5-10) RS(10+) NW(10+)
7	Lete (00240400)	-	110	16	O P(< 5) M(< 5) C(10+)	- H(10+) MCW(10+) PHC(10+)	T SS-T	- PO(10+) PH(10+)	- CM(10+) CP(10+)	- ACS(10+) NCS(10+) OCS(10+)	- CV(10+) SP(10+) ST(10+)	BS(5-10) RS(10+) NW(10+)
8	Deke (00240500)	-	264	47	P M C(10+)	- H(10+) MCW(10+) PHC(10+)	T SS-T	- PO(10+) PH(10+)	- CM(10+) CP(10+)	- ACS(10+) NCS(10+) OCS(10+)	- CV(10+) SP(10+) ST(10+)	BS(5-10) RS(10+) NW(10+)
9	Degom (00240600)	-	76	15	P M(< 5) C(10+)	- H(10+) MCW(10+) PHC(5-10)	T SS-T	- PO(5-10) PH(10+)	- CM(10+) CP(10+)	- ACS(10+) NCS(10+) OCS(10+)	- CV(10+) SP(10+) ST(10+)	BS(5-10) RS(10+) NW(10+)
10	Jirigi (00240700)	-	62	11	P M(10+) C(10+)	- H(10+) MCW(10+) PHC(10+)	T SS-T	- PO(10+) PH(10+)	- CM(10+) CP(10+)	- ACS(10+) NCS(10+) OCS(10+)	- CV(10+) SP(10+) ST(10+)	BS(5-10) RS(10+) NW(10+)

VILLAGE DIRECTORY

Village Directory
Land Use (As on 1999)

Approach to village	Nearest town & distance (in km)	Power supply	News paper / Magazine	Most important commodity manufactured	Land use (i.e. area under different types of land use in hectare)							Area not available for cultivation	Name of village	Serial number		
					Cultivable land			Forest	Wet rice cultivation (by source)	Dry rice cultivation	Total area under Jhum cultivation				Period of Rotation	Main crop s under Jhum cultivation
					14	15	16									
PR	Along (61)	-	-	-	-	-	-	-	-	2-4 Yrs	Paddy, Maize, Millet	-	Sodo Doke	1		
PR	Along (66)	-	-	-	-	-	-	-	-	2-4 Yrs	Paddy, Maize, Millet	-	Ragi Doke	2		
PR	Along (64)	-	-	-	-	-	-	-	-	2-4 Yrs	Paddy, Maize, Millet	-	Dedu Doke	3		
MR	Along (71)	-	-	-	-	-	-	-	-	2-4 Yrs	Paddy, Maize, Millet	-	Moba Doke	4		
MR	Along (74)	-	-	-	-	-	-	-	-	2-4 Yrs	Paddy, Maize, Millet	-	Kagi	5		
MR	Along (80)	-	-	-	-	-	-	-	-	2-4 Yrs	Paddy, Maize, Millet	-	Old Takom	6		
FP	Along (85)	-	-	-	-	-	-	-	-	2-4 Yrs	Paddy, Maize, Millet	-	Lete	7		
FP	Along (77)	ED	-	-	-	-	-	-	-	2-4 Yrs	Paddy, Maize, Millet	-	Deke	8		
FP	Along (80)	-	-	-	-	-	-	-	-	2-4 Yrs	Paddy, Maize, Millet	-	Degom	9		
FP	Along (91)	-	-	-	-	-	-	-	-	2-4 Yrs	Paddy, Maize, Millet	-	Jirigi	10		

**Census of India 2001 -
Amenities and**

Amenities available (if not available within the village, a dash (-) is shown in the column and next to it in brackets the distance in broad ranges viz. < 5 kms., 5-10 kms. and 10+ kms of the nearest place where the facility is available is given)

Serial number	Name of village & Location code	Total area of the village (in hectare)	Total population (2001 Census)	Number of households (2001 Census)	Educational	Medical	Drinking water	Post, telegraph and telephone	Commercial and co-operative banks	Agricultural, non-agricultural and other credit societies	Recreational & cultural facilities (Cinema/ Video hall, Sports club, Stadium/Auditorium)	Communications (Bus service, railway station, waterway)
1	2	3	4	5	6	7	8	9	10	11	12	13
11	Lama Deke (00240800)	-	45	6	- P(5-10) M(5-10) C(10+)	- H(10+) MCW(10+) PHC(10+)	T SS-T	- PO(10+) PH(10+)	- CM(10+) CP(10+)	- ACS(10+) NCS(10+) OCS(10+)	- CV(10+) SP(10+) ST(10+)	- RS(10+) NW(10+)
12	Chekor Lombi (00240900)	-	164	31	P M(< 5) C(10+)	- H(10+) MCW(10+) PHC(10+)	T SS-T	- PO(< 5) PH(10+)	- CM(10+) CP(10+)	- ACS(10+) NCS(10+) OCS(10+)	- CV(10+) SP(10+) ST(10+)	- BS(< 5) RS(10+) NW(10+)
13	Pira (00241000)	-	153	21	- P(< 5) M(< 5) C(10+)	- H(10+) MCW(10+) PHC(< 5)	T SS-T	- PO(< 5) PH(10+)	- CM(10+) CP(10+)	- ACS(10+) NCS(10+) OCS(10+)	- CV(10+) SP(10+) ST(10+)	- BS(< 5) RS(10+) NW(10+)
14	Lutak (00241100)	-	184	31	P M C(10+)	CHW H(10+) MCW(10+) PHC(< 5)	T SS-T	- PO(5-10) PH(10+)	- CM(10+) CP(10+)	- ACS(10+) NCS(10+) OCS(10+)	- CV(10+) SP(10+) ST(10+)	- BS(5-10) RS(10+) NW(10+)
15	Tiri (00241200)	-	69	12	- P(< 5) M(< 5) C(10+)	- H(10+) MCW(10+) PHC(5-10)	T SS-T	- PO(10+) PH(10+)	- CM(10+) CP(10+)	- ACS(10+) NCS(10+) OCS(10+)	- CV(10+) SP(10+) ST(10+)	- BS(10+) RS(10+) NW(10+)
16	Ngensi (00241300)	-	122	18	P M(5-10) C(10+)	- H(10+) MCW(10+) PHC(5-10)	T SS-T	- PO(5-10) PH(10+)	- CM(10+) CP(10+)	- ACS(10+) NCS(10+) OCS(10+)	- CV(10+) SP(10+) ST(10+)	- BS(10+) RS(10+) NW(10+)
17	Tirbin (00241400)	-	939	196	P M S C(10+)	PHC H(10+) MCW(10+)	T SS-T	PO PH(10+)	- CM(10+) CP(10+)	- ACS(10+) NCS(10+) OCS(10+)	- CV(10+) SP(10+) ST(10+)	BS RS(10+) NW(10+)
18	Gako - Dapo (00241500)	-	101	14	P M C(10+)	- H(10+) MCW(10+) PHC(10+)	T SS-T	- PO(< 5) PH(10+)	- CM(10+) CP(10+)	- ACS(10+) NCS(10+) OCS(10+)	- CV(10+) SP(10+) ST(10+)	BS RS(10+) NW(10+)
19	Esse Rite (00241600)	-	131	20	P M C(10+)	- H(10+) MCW(10+) PHC(10+)	T SS-T	- PO(10+) PH(10+)	- CM(10+) CP(10+)	- ACS(10+) NCS(10+) OCS(10+)	- CV(10+) SP(10+) ST(10+)	- BS(< 5) RS(10+) NW(10+)
20	Esse Riche (00241700)	-	75	11	- P(< 5) M(< 5) C(10+)	- H(10+) MCW(10+) PHC(10+)	T SS-T	- PO(10+) PH(10+)	- CM(10+) CP(10+)	- ACS(10+) NCS(10+) OCS(10+)	- CV(10+) SP(10+) ST(10+)	- BS(5-10) RS(10+) NW(10+)
21	Esse Bege (00241800)	-	71	9	P M(< 5) C(10+)	- H(10+) MCW(10+) PHC(10+)	T SS-T	- PO(10+) PH(10+)	- CM(10+) CP(10+)	- ACS(10+) NCS(10+) OCS(10+)	- CV(10+) SP(10+) ST(10+)	BS RS(10+) NW(10+)

VILLAGE DIRECTORY

Village Directory
Land Use (As on 1999)

Approach to village	Nearest town & distance (in km)	Power supply	News paper / Magazine	Most important commodity manufactured	Land use (i.e. area under different types of land use in hectare)							Area not available for cultivation	Name of village	Serial number		
					Cultivable land			Forest	Wet rice cultivation (by source)	Dry rice cultivation	Total area under Jhum cultivation				Period of Rotation	Main crops under Jhum cultivation
					14	15	16									
MR	Along (78)	-	-	-	-	-	-	-	-	2-4 Yrs	Paddy, Maize, Millet	-	Lama Deke	11		
MR	Along (73)	ED	-	-	-	-	-	-	-	2-4 Yrs	Paddy, Maize, Millet	-	Chekor Lombi	12		
MR	Along (78)	-	-	-	-	-	-	-	-	2-4 Yrs	Paddy, Maize, Millet	-	Pira	13		
MR	Along (82)	-	-	-	-	-	-	-	-	2-4 Yrs	Paddy, Maize, Millet	-	Lutak	14		
MR	Along (86)	-	-	-	-	-	-	-	-	2-4 Yrs	Paddy, Maize, Millet	-	Tiri	15		
FP	Along (82)	-	-	-	-	-	-	-	-	1 Yr	Paddy, Maize, Millet	-	Ngensi	16		
PR	Along (74)	ED	-	-	-	-	-	-	-	2 Yr	Paddy, Maize, Millet	-	Tirbin	17		
PR	Along (74)	ED	-	-	-	-	-	-	-	3 Yr	Paddy, Maize, Millet	-	Gako - Dapo	18		
MR	Along (93)	-	-	-	-	-	-	-	-	4 Yr	Paddy, Maize, Millet	-	Esse Rite	19		
FP	Along (98)	-	-	-	-	-	-	-	-	5 Yr	Paddy, Maize, Millet	-	Esse Riche	20		
MR	Along (99)	-	-	-	-	-	-	-	-	6 Yr	Paddy, Maize, Millet	-	Esse Bege	21		

**Census of India 2001 -
Amenities and**

Amenities available (if not available within the village, a dash (-) is shown in the column and next to it in brackets the distance in broad ranges viz. < 5 kms., 5-10 kms. and 10+ kms of the nearest place where the facility is available is given)												
Serial number	Name of village & Location code	Total area of the village (in hectare)	Total population (2001 Census)	Number of households (2001 Census)	Educational	Medical	Drinking water	Post, telegraph and telephone	Commercial and co-operative banks	Agricultural, non-agricultural and other credit societies	Recreational & cultural facilities (Cinema/ Video hall, Sports club, Stadium/Auditorium)	Communications (Bus service, railway station, waterway)
1	2	3	4	5	6	7	8	9	10	11	12	13
22	Esse Yordo (00241900)	-	46	8	- P(<5) M(5-10) C(10+)	- H(10+) MCW(10+) PHC(10+)	T SS-T	- PO(10+) PH(10+)	- CM(10+) CP(10+)	- ACS(10+) NCS(10+) OCS(10+)	- CV(10+) SP(10+) ST(10+)	- BS(<5) RS(10+) NW(10+)
23	Esse Yegri (00242000)	-	248	34	- P(10+) M(10+) C(10+)	- H(10+) MCW(10+) PHC(10+)	T SS-T	- PO(10+) PH(10+)	- CM(10+) CP(10+)	- ACS(10+) NCS(10+) OCS(10+)	- CV(10+) SP(10+) ST(10+)	- BS(<5) RS(10+) NW(10+)
24	Esse Lite (00242100)	-	59	8	- P(10+) M(10+) C(10+)	- H(10+) MCW(10+) PHC(10+)	T SS-T	- PO(10+) PH(10+)	- CM(10+) CP(10+)	- ACS(10+) NCS(10+) OCS(10+)	- CV(10+) SP(10+) ST(10+)	- BS(<5) RS(10+) NW(10+)
25	Ratak Gamlin (00242200)	-	355	43	P M C(10+)	CHW H(10+) MCW(10+) PHC(10+)	T SS-T	- PO(10+) PH(10+)	- CM(10+) CP(10+)	- ACS(10+) NCS(10+) OCS(10+)	- CV(10+) SP(10+) ST(10+)	- BS(5-10) RS(10+) NW(10+)
26	Tai (00242300)	-	386	72	P M C(10+)	PHS H(10+) MCW(10+) PHC(10+)	T SS-T	- PO(5-10) PH(10+)	- CM(10+) CP(10+)	- ACS(10+) NCS(10+) OCS(10+)	- CV(10+) SP(10+) ST(10+)	BS RS(10+) NW(10+)
27	Badak (00242400)	-	219	29	P M(10+) C(10+)	- H(10+) MCW(10+) PHC(10+)	T SS-T	- PO(10+) PH(10+)	- CM(10+) CP(10+)	- ACS(10+) NCS(10+) OCS(10+)	- CV(10+) SP(10+) ST(10+)	BS(10+) RS(10+) NW(10+)
28	Yiga (00242500)	-	106	14	P M(10+) C(10+)	- H(10+) MCW(10+) PHC(10+)	T SS-T	- PO(10+) PH(10+)	- CM(10+) CP(10+)	- ACS(10+) NCS(10+) OCS(10+)	- CV(10+) SP(10+) ST(10+)	- BS(5-10) RS(10+) NW(10+)
29	Kardo (00242600)	-	116	16	- P(5-10) M(5-10) C(10+)	- H(10+) MCW(10+) PHC(10+)	T SS-T	- PO(10+) PH(10+)	- CM(10+) CP(10+)	- ACS(10+) NCS(10+) OCS(10+)	- CV(10+) SP(10+) ST(10+)	- BS(5-10) RS(10+) NW(10+)
30	Gite (00242700)	-	34	5	- P(<5) M(5-10) C(10+)	- H(10+) MCW(10+) PHC(10+)	T SS-T	- PO(10+) PH(10+)	- CM(10+) CP(10+)	- ACS(10+) NCS(10+) OCS(10+)	- CV(10+) SP(10+) ST(10+)	BS(10+) RS(10+) NW(10+)
31	Old Bame (00242800)	-	709	127	P M C(10+)	- H(<5) MCW(<5) PHC(10+)	T R S SS-T	PO PH(355)	CP CM(10+)	- ACS(10+) NCS(10+) OCS(10+)	CV ST SP(10+)	BS RS(10+) NW(10+)
32	New Bame (00242900)	-	271	47	- P(10+) M(10+) C(10+)	- H(5-10) MCW(10+) PHC(10+)	T R SS-T	- PO(5-10) PH(10+)	- CM(10+) CP(5-10)	- ACS(10+) NCS(10+) OCS(10+)	- CV(5-10) SP(10+) ST(10+)	BS RS(10+) NW(10+)

VILLAGE DIRECTORY

Village Directory
Land Use (As on 1999)

Approach to village	Nearest town & distance (in km)	Power supply	News paper / Magazine	Most important commodity manufactured	Land use (i.e. area under different types of land use in hectare)							Area not available for cultivation	Name of village	Serial number		
					Cultivable land			Forest	Wet rice cultivation (by source)	Dry rice cultivation	Total area under Jhum cultivation				Period of Rotation	Main crop s under Jhum cultivation
					14	15	16									
FP	Along (100)	-	-	-	-	-	-	-	-	7 Yr	Paddy, Maize, Millet	-	Esse Yordo	22		
MR	Along (91)	-	-	-	-	-	-	-	-	8 Yr	Paddy, Maize, Millet	-	Esse Yegri	23		
MR	Along (106)	-	-	-	-	-	-	-	-	9 Yr	Paddy, Maize, Millet	-	Esse Lite	24		
MR	Along (87)	-	-	-	-	-	-	-	-	10 Yr	Paddy, Maize, Millet	-	Ratak Gamlin	25		
PR	Along (83)	ED	-	-	-	-	-	-	-	11 Yr	Paddy, Maize, Millet	-	Tai	26		
MR FP	Along (93)	-	-	-	-	-	-	-	-	12 Yr	Paddy, Maize, Millet	-	Badak	27		
MR	Along (88)	-	-	-	-	-	-	-	-	13 Yr	Paddy, Maize, Millet	-	Yiga	28		
MR	Along (84)	-	-	-	-	-	-	-	-	14 Yr	Paddy, Maize, Millet	-	Kardo	29		
MR	Along (85)	-	-	-	-	-	-	-	-	15 Yr	Paddy, Maize, Millet	-	Gite	30		
PR MR FP	Basar (21)	EA	N M	-	-	-	-	-	-	16 Yr	Paddy, Maize, Millet	-	Old Bame	31		
MR FP	Basar (20)	ED	-	-	-	-	-	-	-	17 Yr	Paddy, Maize, Millet	-	New Bame	32		

**Census of India 2001 -
Amenities and**

Amenities available (if not available within the village, a dash (-) is shown in the column and next to it in brackets the distance in broad ranges viz. < 5 kms., 5-10 kms. and 10+ kms of the nearest place where the facility is available is given)												
Serial number	Name of village & Location code	Total area of the village (in hectare)	Total population (2001 Census)	Number of households (2001 Census)	Educational	Medical	Drinking water	Post, telegraph and telephone	Commercial and co-operative banks	Agricultural, non-agricultural and other credit societies	Recreational & cultural facilities (Cinema/ Video hall, Sports club, Stadium/Auditorium)	Communications (Bus service, railway station, waterway)
1	2	3	4	5	6	7	8	9	10	11	12	13
33	Gori (00243000)	-	981	153	P M C(10+)	- H(<5) MCW(10+) PHC(10+)	T SS-T	- PO(<5) PH(10+)	- CM(10+) CP(<5)	- ACS(10+) NCS(10+) OCS(10+)	- CV(<5) SP(10+) ST(10+)	- BS(<5) RS(10+) NW(10+)
34	Pajo (00243100)	-	69	13	- P(<5) M(<5) C(10+)	- H(<5) MCW(10+) PHC(10+)	S SS-S	- PO(<5) PH(10+)	- CM(10+) CP(<5)	- ACS(10+) NCS(10+) OCS(10+)	- CV(<5) SP(10+) ST(10+)	- BS(<5) RS(10+) NW(10+)
35	Rete Potu (00243200)	-	21	5	- P(<5) M(<5) C(10+)	- H(<5) MCW(10+) PHC(10+)	T SS-T	- PO(<5) PH(10+)	- CM(10+) CP(<5)	- ACS(10+) NCS(10+) OCS(10+)	- CV(<5) SP(10+) ST(10+)	- BS(<5) RS(10+) NW(10+)
36	Radi (00243300)	-	242	43	P M(5-10) C(10+)	- H(<5) MCW(10+) PHC(10+)	T SS-T	- PO(<5) PH(10+)	- CM(<5) CP(<5)	- ACS(10+) NCS(10+) OCS(10+)	- CV(<5) ST(10+)	- BS(10+) RS(10+) NW(10+)
37	Chirne (00243400)	-	291	57	- P(<5) M(<5) C(10+)	- H(<5) MCW(10+) PHC(10+)	T SS-T	- PO(<5) PH(10+)	- CM(10+) CP(<5)	- ACS(10+) NCS(10+) OCS(10+)	- CV(<5) SP(10+) ST(10+)	- BS RS(10+) NW(10+)
38	Old Market (00243500)	-	905	178	P M(<5) C(10+)	- H(<5) MCW(10+) PHC(10+)	T SS-T	- PO(<5) PH(10+)	- CM(10+) CP(<5)	- ACS(10+) NCS(10+) OCS(10+)	- CV(<5) SP(10+) ST(10+)	- BS RS(10+) NW(10+)
39	Nyodu (00243600)	-	311	48	P M C(10+)	- H(<5) MCW(5-10) PHC(10+)	T R SS-T	- PO(5-10) PH(10+)	- CM(10+) CP(5-10)	- ACS(10+) NCS(10+) OCS(10+)	- CV(5-10) SP(10+) ST(10+)	- BS(5-10) RS(10+) NW(10+)
40	Galu (00243700)	-	117	22	P AC M(5-10) C(10+)	- H(5-10) MCW(5-10) PHC(5-10)	T R SS-T	- PO(5-10) PH(10+)	- CM(10+) CP(5-10)	- ACS(10+) NCS(10+) OCS(10+)	- CV(5-10) SP(10+) ST(10+)	- BS(5-10) RS(10+) NW(10+)
41	Siru (00243800)	-	49	9	P M(10+) C(10+)	- H(10+) MCW(10+) PHC(10+)	T SS-T	- PO(10+) PH(10+)	- CM CP	- ACS(10+) NCS(10+) OCS(10+)	- CV SP(10+) ST(10+)	- BS(10+) RS(10+) NW(10+)
42	Sibe (00243900)	-	50	8	P M(10+) C(10+)	- H(10+) MCW(10+) PHC(10+)	T SS-T	- PO(5-10) PH(10+)	- CM(10+) CP(10+)	- ACS(10+) NCS(10+) OCS(10+)	- CV(10+) SP(10+) ST(10+)	- BS(10+) RS(10+) NW(10+)
43	Kamdak (00244000)	-	36	7	P M(5-10) C(10+)	- H(5-10) MCW(10+) PHC(5-10)	T SS-T	- PO(5-10) PH(10+)	- CM(10+) CP(5-10)	- ACS(10+) NCS(10+) OCS(10+)	- CV(5-10) SP(10+) ST(10+)	- BS(5-10) RS(10+) NW(10+)

VILLAGE DIRECTORY

Village Directory
Land Use (As on 1999)

Approach to village	Nearest town & distance (in km)	Power supply	News paper / Magazine	Most important commodity manufactured	Land use (i.e. area under different types of land use in hectare)							Area not available for cultivation	Name of village	Serial number		
					Cultivable land			Forest	Wet rice cultivation (by source)	Dry rice cultivation	Total area under Jhum cultivation				Period of Rotation	Main crop s under Jhum cultivation
					14	15	16									
PR MR	Basar (23)	ED	-	-	-	-	-	-	-	18 Yr	Paddy, Maize, Millet	-	Gori	33		
MR FP	Basar (22)	ED	-	-	-	-	-	-	-	19 Yr	Paddy, Maize, Millet	-	Pajo	34		
MR FP	Basar (24)	-	-	-	-	-	-	-	-	1-3 Yrs	Paddy, Maize, Millet	-	Rete Potu	35		
	Basar (21)	ED EA	-	-	-	-	-	-	-	1-3 Yrs	Paddy, Maize, Millet	-	Radi	36		
PR MR FP	Basar (20)	ED	-	-	-	-	-	-	-	1-3 Yrs	Paddy, Maize, Millet	-	Chirne	37		
PR MR FP	Basar (1)	ED	-	-	-	-	-	-	-	1-3 Yrs	Paddy, Maize, Millet	-	Old Market	38		
MR FP	Basar (30)	ED	-	-	-	-	-	-	-	1-3 Yrs	Paddy, Maize, Millet	-	Nyodu	39		
MR	Basar (45)	ED	-	-	-	-	-	-	-	1-3 Yrs	Paddy, Maize, Millet	-	Galu	40		
MR	Basar (46)	-	-	-	-	-	-	-	-	1-3 Yrs	Paddy, Maize, Millet	-	Siru	41		
MR FP	Basar (51)	-	-	-	-	-	-	-	-	1-3 Yrs	Paddy, Maize, Millet	-	Sibe	42		
MR FP	Basar (35)	ED	-	-	-	-	-	-	-	1-3 Yrs	Paddy, Maize, Millet	-	Kamdak	43		

**Census of India 2001 -
Amenities and**

Amenities available (if not available within the village, a dash (-) is shown in the column and next to it in brackets the distance in broad ranges viz. < 5 kms., 5-10 kms. and 10+ kms of the nearest place where the facility is available is given)												
Serial number	Name of village & Location code	Total area of the village (in hectare)	Total population (2001 Census)	Number of households (2001 Census)	Educational	Medical	Drinking water	Post, telegraph and telephone	Commercial and co-operative banks	Agricultural, non-agricultural and other credit societies	Recreational & cultural facilities (Cinema/ Video hall, Sports club, Stadium/Auditorium)	Communications (Bus service, railway station, waterway)
1	2	3	4	5	6	7	8	9	10	11	12	13
44	Kamdak (Everest) (00244100)	-	114	16	P M(5-10) C(10+)	- H(10+) MCW(10+) PHC(10+)	T SS-T	- PO(10+) PH(10+)	- CM(10+) CP(10+)	- ACS(10+) NCS(10+) OCS(10+)	- CV(10+) SP(10+) ST(10+)	- BS(10+) RS(10+) NW(10+)
45	Nyigam (00244200)	-	854	114	P M(5-10) C(10+)	- H(10+) MCW(10+) PHC(10+)	T SS-T	- PO(< 5) PH(10+)	- CM(< 5) CP(< 5)	- ACS(10+) NCS(10+) OCS(10+)	- CV(< 5) SP(10+) ST(10+)	- BS(< 5) RS(10+) NW(10+)
46	Pagi (00244300)	-	565	89	P M C(10+)	- H(5-10) MCW(10+) PHC(10+)	T SS-T	- PO(5- 10) PH(10+)	- CM(10+) CP(5-10)	- ACS(10+) NCS(10+) OCS(10+)	- CV(5-10) SP(10+) ST(10+)	- BS(5- 10) RS(10+) NW(10+)
47	Disi (00244400)	-	268	38	P M(5-10) C(10+)	- H(10+) MCW(10+) PHC(10+)	T SS-T	- PO(10+) PH(10+)	- CM(10+) CP(10+)	- ACS(10+) NCS(10+) OCS(10+)	- CV(10+) SP(10+) ST(10+)	- BS(10+) RS(10+) NW(10+)
48	Regi (00244500)	-	225	33	- P(< 5) M(< 5) C(10+)	- H(< 5) MCW(10+) PHC(< 5)	T SS-T	- PO(< 5) PH(10+)	- CM(5-10) CP(5-10)	- ACS(10+) NCS(10+) OCS(10+)	- CV(10+) SP(10+) ST(10+)	- BS(10+) RS(10+) NW(10+)
49	Soi (00244600)	-	252	33	P M(5-10) C(10+)	- H(< 5) MCW(10+) PHC(10+)	T SS-T	- PO(< 5) PH(10+)	- CM(10+) CP(< 5)	- ACS(10+) NCS(10+) OCS(10+)	- CV(< 5) SP(10+) ST(10+)	- BS(< 5) RS(10+) NW(10+)
50	Eshi Chiku (00244700)	-	279	47	P M(10+) C(10+)	- H(10+) MCW(10+) PHC(10+)	T SS-T	- PO(10+) PH(10+)	- CM(10+) CP(10+)	- ACS(10+) NCS(10+) OCS(10+)	- CV(10+) SP(10+) ST(10+)	- BS(10+) RS(10+) NW(10+)
51	Lipu Namchi (00244800)	-	123	20	P M(10+) C(10+)	- H(5-10) MCW(10+) PHC(10+)	T SS-T	- PO(5- 10) PH(10+)	- CM(10+) CP(5-10)	- ACS(10+) NCS(10+) OCS(10+)	- CV(5-10) SP(10+) ST(10+)	- BS(5- 10) RS(10+) NW(10+)
52	Sago (00244900)	-	338	58	P M C(10+)	- H(10+) MCW(10+) PHC(10+)	T R C SS-T	- PO(10+) PH(10+)	- CM(10+) CP(10+)	- ACS(10+) NCS(10+) OCS(10+)	- CV(10+) SP(10+) ST(10+)	- BS(10+) RS(10+) NW(10+)
53	Piri (00245000)	-	224	31	P M(< 5) C(10+)	- H(10+) MCW(10+) PHC(10+)	T R SS-T	- PO(10+) PH(10+)	- CM(10+) CP(10+)	- ACS(10+) NCS(10+) OCS(10+)	- CV(10+) SP(10+) ST(10+)	- BS(10+) RS(10+) NW(10+)

VILLAGE DIRECTORY

Village Directory
Land Use (As on 1999)

Approach to village	Nearest town & distance (in km)	Power supply	News paper / Magazine	Most important commodity manufactured	Land use (i.e. area under different types of land use in hectare)							Area not available for cultivation	Name of village	Serial number		
					Cultivable land			Forest	Wet rice cultivation (by source)	Dry rice cultivation	Total area under Jhum cultivation				Period of Rotation	Main crop s under Jhum cultivation
					14	15	16									
PR	Basar (30)	ED	-	-	-	-	-	-	-	1-3 Yrs	Paddy, Maize, Millet	-	Kamdak (Everest)	44		
PR	Basar (30)	ED EA	-	-	-	-	-	-	-	1-3 Yrs	Paddy, Maize, Millet	-	Nyigam	45		
MR FP	Basar (28)	ED	-	-	-	-	-	-	-	1-3 Yrs	Paddy, Maize, Millet	-	Pagi	46		
MR FP	Basar (10)	ED	-	-	-	-	-	-	-	1-3 Yrs	Paddy, Maize, Millet	-	Disi	47		
MR	Basar (18)	ED	-	-	-	-	-	-	-	1-3 Yrs	Paddy, Maize, Millet	-	Regi	48		
MR FP	Basar (25)	ED	-	-	-	-	-	-	-	1-3 Yrs	Paddy, Maize, Millet	-	Soi	49		
MR FP	Basar (35)	-	-	-	-	-	-	-	-	1-3 Yrs	Paddy, Maize, Millet	-	Eshi Chiku	50		
MR FP	Basar (45)	-	-	-	-	-	-	-	-	1-3 Yrs	Paddy, Maize, Millet	-	Lipu Namchi	51		
MR	Basar (42)	-	-	-	-	-	-	-	-	1-3 Yrs	Paddy, Maize, Millet	-	Sago	52		
MR	Basar (47)	ED	-	-	-	-	-	-	-	1-3 Yrs	Paddy, Maize, Millet	-	Piri	53		

**Census of India 2001 -
Amenities and**

Serial number	Name of village & Location code	Total area of the village (in hectare)	Total population (2001 Census)	Number of households (2001 Census)	Amenities available (if not available within the village, a dash (-) is shown in the column and next to it in brackets the distance in broad ranges viz. < 5 kms., 5-10 kms. and 10+ kms of the nearest place where the facility is available is given)								
					Educational	Medical	Drinking water	Post, telegraph and telephone	Commercial and co-operative banks	Agricultural, non-agricultural and other credit societies	Recreational & cultural facilities (Cinema/ Video hall, Sports club, Stadium/Auditorium)	Communications (Bus service, railway station, waterway)	
1	2	3	4	5	6	7	8	9	10	11	12	13	
54	Ego - Yamin (00245100)	-	362	52	- P(< 5) M(< 5) C(10+)	- H(< 5) MCW(10+) PHC(10+)	T SS-T	- PO(< 5) PH(10+)	- CM(10+) CP(< 5)	- ACS(10+) NCS(10+) OCS(10+)	- CV(< 5) SP(10+) ST(10+)	BS RS(10+) NW(10+)	
55	Pading Village (00245200)	-	442	68	P M(< 5) C(10+)	PHS H(10+) MCW(10+) PHC(10+)	T R S SS-T	- PO(< 5) PH(10+)	- CM(10+) CP(10+)	- ACS(10+) NCS(10+) OCS(10+)	- CV(10+) SP(10+) ST(10+)	BS RS(10+) NW(10+)	
56	Dali (00245300)	-	255	40	P M C(10+)	- H(10+) MCW(10+) PHC(10+)	T R S SS-T	PO PH(10+)	- CM(10+) CP(10+)	- ACS(10+) NCS(10+) OCS(10+)	- CV(10+) SP(10+) ST(10+)	BS RS(10+) NW(10+)	
57	Chisi (00245400)	-	165	25	- P(< 5) M(< 5) C(10+)	- H(5-10) MCW(10+) PHC(10+)	T SS-T	PO(10+) PH(10+)	- CM(10+) CP(10+)	- ACS(10+) NCS(10+) OCS(10+)	- CV(5-10) SP(10+) ST(10+)	BS RS(10+) NW(10+)	
58	New Daring (00245500)	-	307	65	P M S AC C(10+)	- H(10+) MCW(10+) PHC(10+)	T W R C S SS-T	PO PH(7)	- CM(10+) CP(10+)	- ACS(10+) NCS(10+) OCS(10+)	- CV SP(10+) ST(10+)	BS RS(10+) NW(10+)	
59	Ichi (00245600)	-	95	16	P M(5-10) C(10+)	- H(10+) MCW(10+) PHC(10+)	T R SS-T	- PO(< 5) PH(10+)	- CM(10+) CP(10+)	- ACS(10+) NCS(10+) OCS(10+)	- CV(10+) SP(10+) ST(10+)	BS(5-10) RS(10+) NW(10+)	
60	Tapo (00245700)	-	188	29	P M(10+) C(10+)	- H(10+) MCW(10+) PHC(10+)	S SS-S	PO(10+) PH(10+)	- CM(10+) CP(10+)	- ACS(10+) NCS(10+) OCS(10+)	- CV(10+) SP(10+) ST(10+)	BS(< 5) RS(10+) NW(10+)	
61	Rilo (00245800)	-	243	39	P M(5-10) C(10+)	- H(5-10) MCW(10+) PHC(10+)	T S SS-T	- PO(5-10) PH(10+)	- CM(10+) CP(10+)	- ACS(10+) NCS(10+) OCS(10+)	- CV(5-10) SP(10+) ST(10+)	BS RS(10+) NW(10+)	
62	Old Daring (00245900)	-	366	58	P M(5-10) C(10+)	- H(10+) MCW(10+) PHC(10+)	T R S SS-T	- PO(5-10) PH(10+)	- CM(10+) CP(10+)	- ACS(10+) NCS(10+) OCS(10+)	- CV(5-10) SP(10+) ST(10+)	BS(5-10) RS(10+) NW(10+)	
63	Lirdo (00246000)	-	205	38	P M(10+) C(10+)	- H(10+) MCW(10+) PHC(10+)	T SS-T	PO(10+) PH(10+)	- CM(10+) CP(10+)	- ACS(10+) NCS(10+) OCS(10+)	- CV(10+) SP(10+) ST(10+)	BS(10+) RS(10+) NW(10+)	
64	Jime (00246100)	-	79	12	P M(10+) C(10+)	- H(10+) MCW(10+) PHC(10+)	T R S SS-T	PO(10+) PH(10+)	- CM(10+) CP(10+)	- ACS(10+) NCS(10+) OCS(10+)	- CV(10+) SP(10+) ST(10+)	BS(10+) RS(10+) NW(10+)	
65	Dali Camp (Including Daly Hydel) (00246200)	-	233	58	P M C(10+)	- H(10+) MCW(10+) PHC(10+)	T R S O SS-T	- PO(5-10) PH(10+)	- CM(10+) CP(10+)	- ACS(10+) NCS(10+) OCS(10+)	- CV(10+) SP(10+) ST(10+)	BS RS(10+) NW(10+)	

VILLAGE DIRECTORY

Village Directory
Land Use (As on 1999)

Approach to village	Nearest town & distance (in km)	Power supply	News paper / Magazine	Most important commodity manufactured	Land use (i.e. area under different types of land use in hectare)							Area not available for cultivation	Name of village	Serial number		
					Cultivable land			Forest	Wet rice cultivation (by source)	Dry rice cultivation	Total area under Jhum cultivation				Period of Rotation	Main crops under Jhum cultivation
					14	15	16									
PR MR FP	Basar (20)	ED	-	-	-	-	-	-	-	1-3 Yrs	Paddy, Maize, Millet	-	Ego - Yamin	54		
PR FP	Basar (35)	ED EO	-	-	-	-	-	-	-	1-3 Yrs	Paddy, Maize, Millet	-	Pading Village	55		
PR FP	Basar (20)	ED EO	-	-	-	-	-	-	-	1-3 Yrs	Paddy, Maize, Millet	-	Dali	56		
MR	Basar (28)	ED	-	-	-	-	-	-	-	1-3 Yrs	Paddy, Maize, Millet	-	Chisi	57		
PR FP	Basar (15)	ED EO	-	-	-	-	-	-	-	1-3 Yrs	Paddy, Maize, Millet	-	New Daring	58		
FP	Basar (18)	ED	-	-	-	-	-	-	-	1-3 Yrs	Paddy, Maize, Millet	-	Ichi	59		
FP	Basar (40)	ED	-	-	-	-	-	-	-	1-3 Yrs	Paddy, Maize, Millet	-	Tapo	60		
PR	Basar (41)	ED	-	-	-	-	-	-	-	1-3 Yrs	Paddy, Maize, Millet	-	Rilo	61		
MR FP	Basar (20)	ED	-	-	-	-	-	-	-	1-3 Yrs	Paddy, Maize, Millet	-	Old Daring	62		
PR	Basar (40)	ED	-	-	-	-	-	-	-	1-3 Yrs	Paddy, Maize, Millet	-	Lirdo	63		
MR FP	Basar (45)	ED	-	-	-	-	-	-	-	1-3 Yrs	Paddy, Maize, Millet	-	Jime	64		
PR FP	Basar (25)	ED EO	-	-	-	-	-	-	-	1-3 Yrs	Paddy, Maize, Millet	-	Dali Camp (Including Daly Hydel)	65		

**Census of India 2001 -
Amenities and**

Amenities available (if not available within the village, a dash (-) is shown in the column and next to it in brackets the distance in broad ranges viz. < 5 kms., 5-10 kms. and 10+ kms of the nearest place where the facility is available is given)

Serial number	Name of village & Location code	Total area of the village (in hectare)	Total population (2001 Census)	Number of households (2001 Census)	Educational	Medical	Drinking water	Post, telegraph and telephone	Commercial and co-operative banks	Agricultural, non-agricultural and other credit societies	Recreational & cultural facilities (Cinema/ Video hall, Sports club, Stadium/Auditorium)	Communications (Bus service, railway station, waterway)
1	2	3	4	5	6	7	8	9	10	11	12	13
66	Ego Camp (00246300)	-	146	31	- P(<5) M(<5) C(10+)	- H(<5) MCW(10+) PHC(10+)	T R SS-T	- PO(<5) PH(10+)	- CM(10+) CP(10+)	- ACS(10+) NCS(10+) OCS(10+)	- CV(<5) SP(10+) ST(10+)	BS RS(10+) NW(10+)
Block Total		0.0	15395	2553	P(45) M(16) PHC PHS(2) S(2) AC(2) O CHW(3)	T(64) W R(14) C(2) S(10)	PO(4) PH(362)	CM CP(2)	CV(3) ST BS(19)			

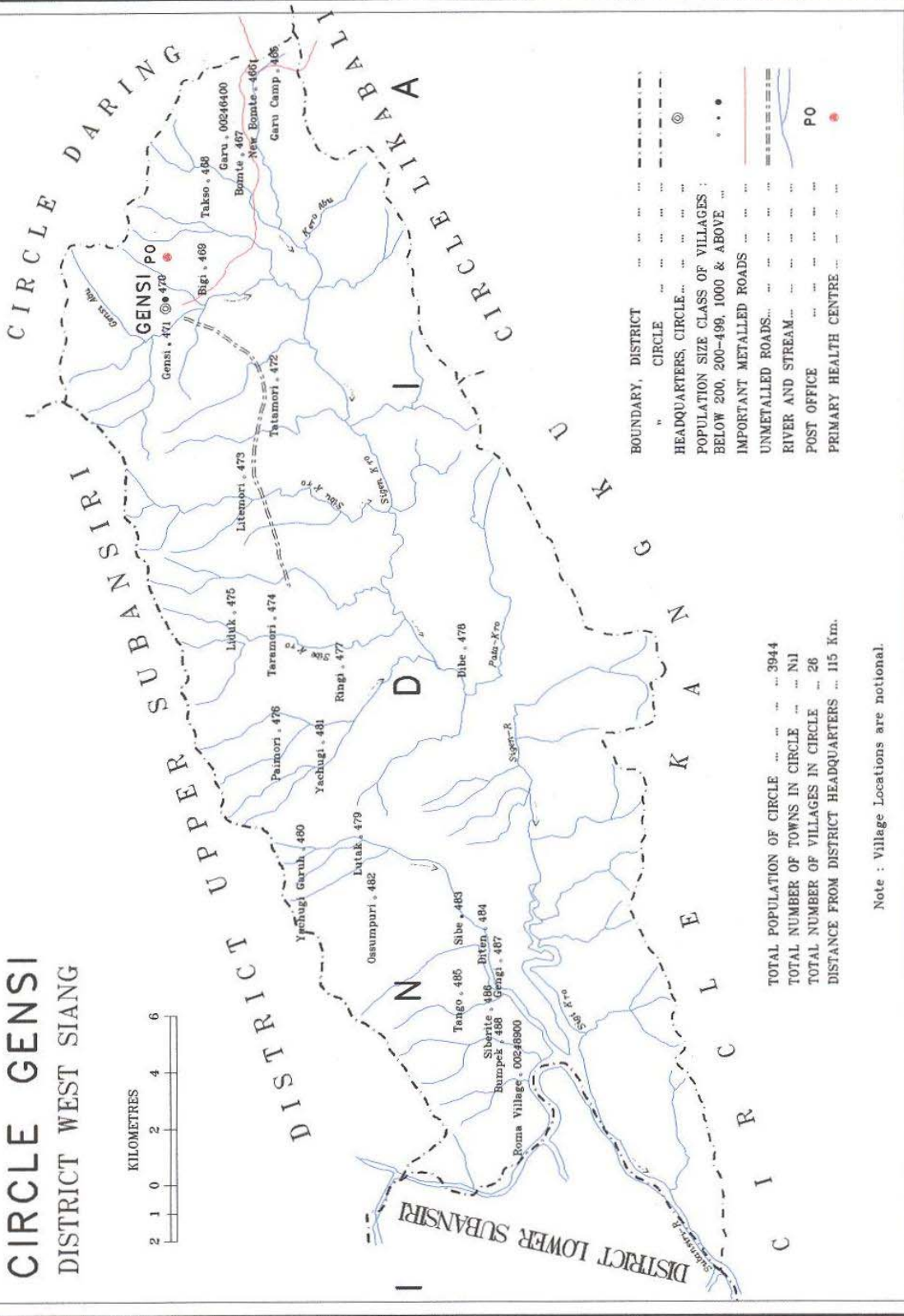

VILLAGE DIRECTORY

Village Directory
Land Use (As on 1999)

Land use (i.e. area under different types of land use in hectare)													
Approach to village	Nearest town & distance (in km)	Power supply	News paper / Magazine	Most important commodity manufactured	Forest	Cultivable land			Period of Rotation	Main crops under Jhum cultivation	Area not available for cultivation	Name of village	Serial number
						Wet rice cultivation (by source)	Dry rice cultivation	Total area under Jhum cultivation					
14	15	16	17	18	19	20 (a)	20 (b)	21 (a)	21 (b)	22	23	2	1
PR	Basar (20)	EA	-	-	-	-	-	-	1-3 Yrs	Paddy, Maize, Millet	-	Ego Camp	66
PR(20)		ED(33)											
MR(41)		EO(4)	N M			0.0	-	0.0	0.0	0.0			
FP(31)		EA(4)											

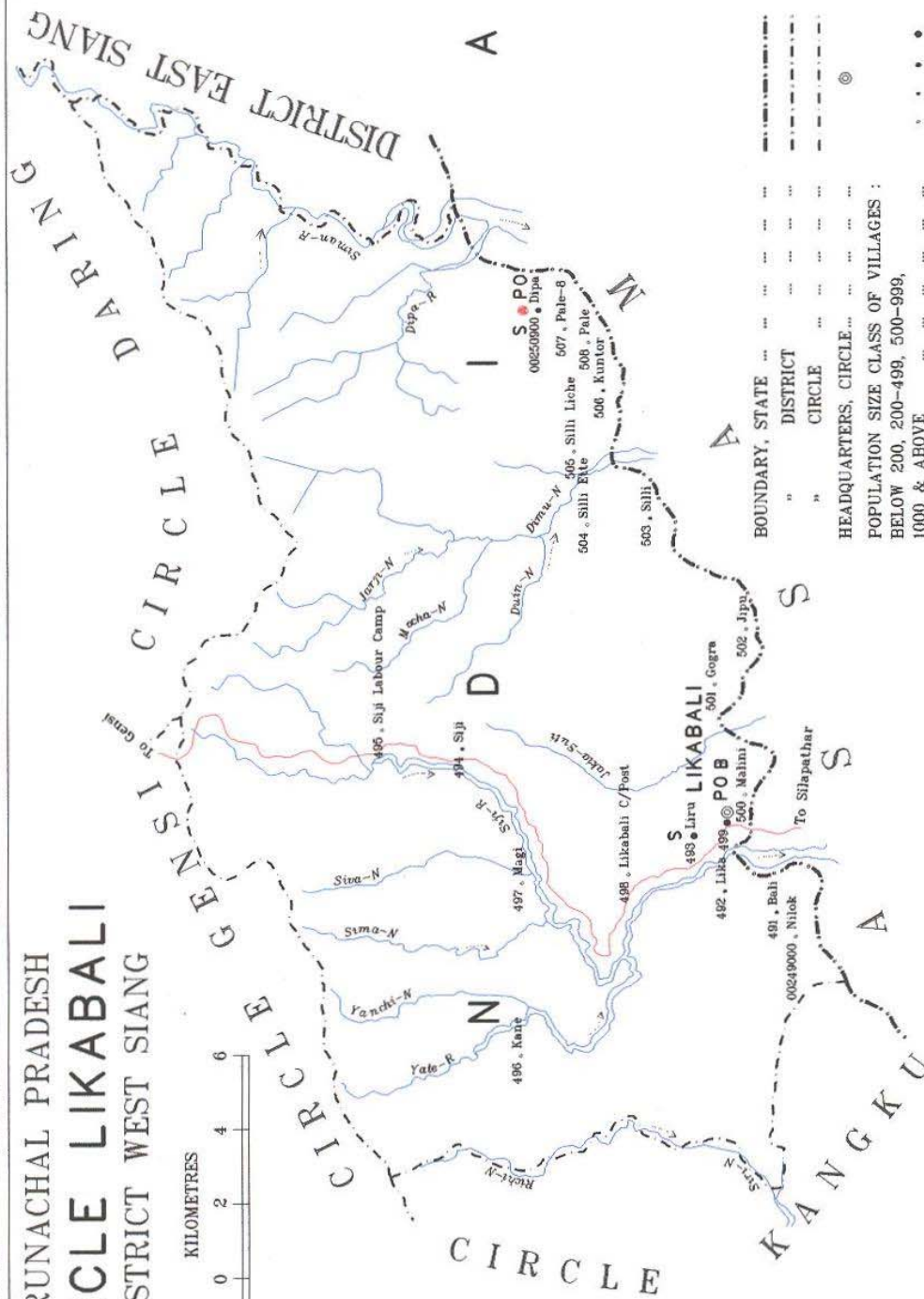
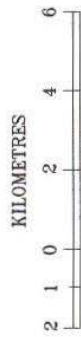
Blank

ARUNACHAL PRADESH
CIRCLE GENSI
 DISTRICT WEST SIANG



Blank

ARUNACHAL PRADESH
CIRCLE LIKABALI
 DISTRICT WEST SIANG



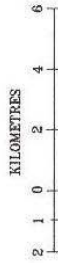
TOTAL POPULATION OF CIRCLE 6272
 TOTAL NUMBER OF TOWNS IN CIRCLE Nil
 TOTAL NUMBER OF VILLAGES IN CIRCLE 20
 DISTANCE FROM DISTRICT HEADQUARTERS ... 149 Km.

Note : Village Locations are notional.

- BOUNDARY, STATE
- " " DISTRICT
- " " CIRCLE
- HEADQUARTERS, CIRCLE
- POPULATION SIZE CLASS OF VILLAGES :
 BELOW 200, 200-499, 500-999,
 1000 & ABOVE
- IMPORTANT METALLED ROADS
- RIVER AND STREAM
- POST OFFICE
- SECONDARY SCHOOL/SENIOR SECONDARY
 SCHOOL
- PRIMARY HEALTH CENTRE
- BANK : COMMERCIAL/CO-OPERATIVE

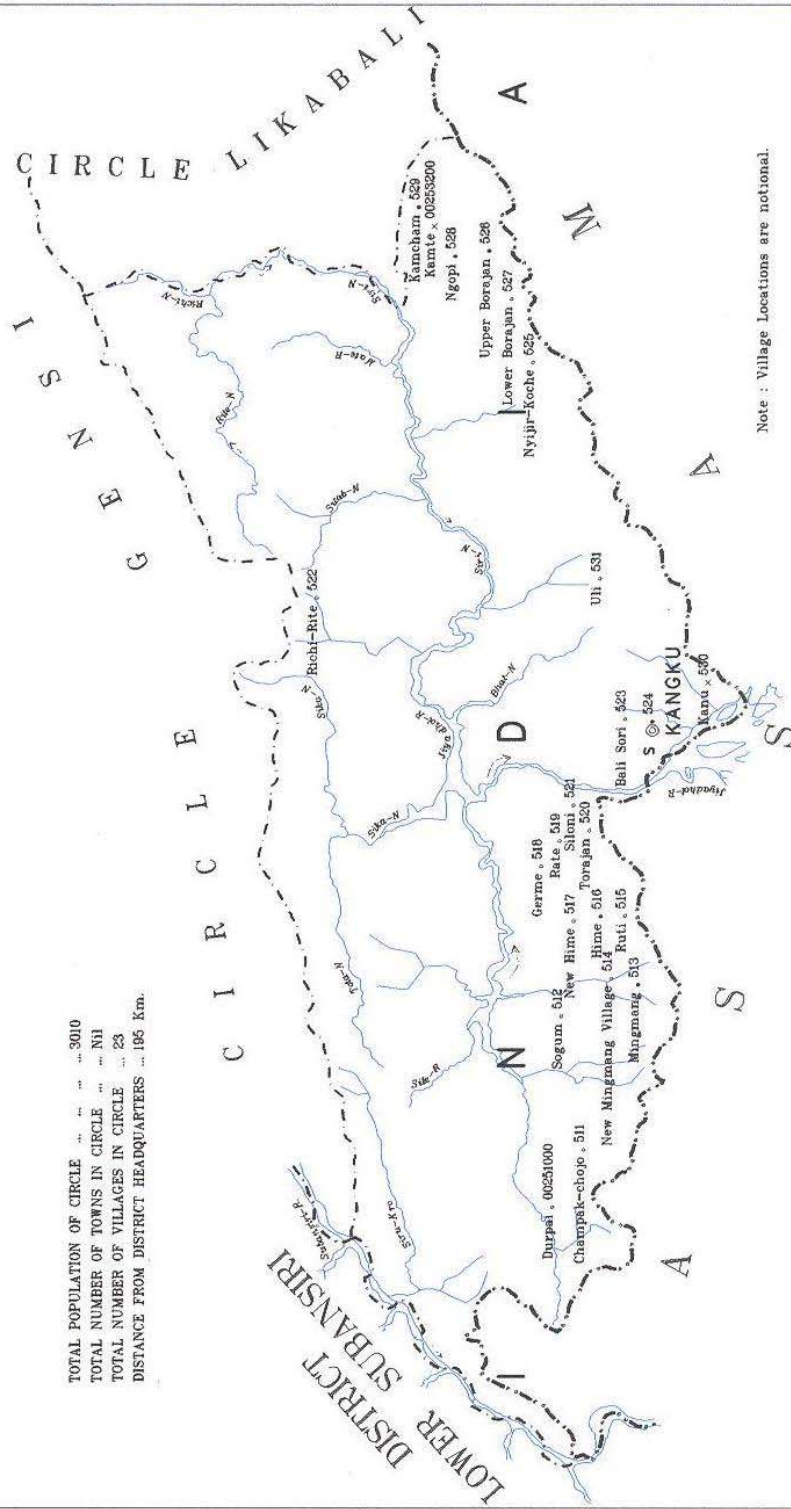
Blank

ARUNACHAL PRADESH CIRCLE KANGKU DISTRICT WEST SIANG



- BOUNDARY, STATE ...
- DISTRICT ...
- CIRCLE ...
- HEADQUARTERS, CIRCLE ...
- POPULATION SIZE CLASS OF VILLAGES
BELOW 200, 200-499
- UNINHABITED VILLAGES WITH
PERMANENT LOCATION CODE NUMBER...
- RIVER AND STREAM...
- SECONDARY SCHOOL/SENIOR SECONDARY
SCHOOL

TOTAL POPULATION OF CIRCLE ... 3010
 TOTAL NUMBER OF TOWNS IN CIRCLE ... NI
 TOTAL NUMBER OF VILLAGES IN CIRCLE ... 23
 DISTANCE FROM DISTRICT HEADQUARTERS ... 196 Km.



Note : Village Locations are notional.

ALPHABETICAL LIST OF VILLAGES (C.D. BLOCK WISE)

Name of the District : West Siang

Serial number	Name of village	2001 Census location code number	1991 Census location code number
1	2	3	4

Name of CD Block : Gensi

Name of Circle : Gensi

1	Bigi	00246900	060090003000300006
2	Bomte	00246700	060090003000300004
3	Bumpek	00248800	
4	Dibe	00247800	060090003000300023
5	Diten	00248400	060090003000300018
6	Garu	00246400	060090003000300001
7	Garu Camp	00246500	060090003000300002
8	Gengi	00248700	060090003000300020
9	Gensi	00247100	060090003000300007
10	Gensi H.Q.	00247000	060090003000300024
11	Liduk	00247500	060090003000300011
12	Litemori	00247300	060090003000300009
13	Lutak	00247900	060090003000300016
14	New Bomte	00246600	060090003000300003
15	Ossumpuri	00248200	060090003000300017
16	Paimori	00247600	060090003000300014
17	Ringi	00247700	060090003000300013
18	Roma Village	00248900	
19	Sibe	00248300	060090003000300012
20	Siberite	00248600	060090003000300021
21	Takso	00246800	060090003000300005
22	Tango	00248500	060090003000300019
23	Taramori	00247400	060090003000300010
24	Tatamori	00247200	060090003000300008
25	Yachugi	00248100	060090003000300015
26	Yachugi Garuh	00248000	060090003000300022

Name of Circle : Likabali

27	Bali	00249100	060100003000300027
28	Dipa	00250900	060100003000300043
29	Gogra	00250100	060100003000300035
30	Jipu	00250200	060100003000300036
31	Kane	00249600	060100003000300031
32	Kuntor	00250600	060100003000300039
33	Lika	00249200	060100003000300028
34	Likabali Check Post	00249800	060100003000300044
35	Likabali H.Q.(Including Lipu)	00249900	060100003000300047
36	Liru	00249300	060100003000300029

ALPHABETICAL LIST OF VILLAGES (C.D. BLOCK WISE)

Name of the District : West Siang

Serial number	Name of village	2001 Census location code number	1991 Census location code number
1	2	3	4
37	Magi	00249700	060100003000300030
38	Malini	00250000	060100003000300034
39	Nilok	00249000	060100003000300026
40	Pale	00250800	060100003000300042
41	Pale - 8	00250700	060100003000300041
42	Siji	00249400	060100003000300032
43	Siji Labour Camp	00249500	060100003000300033
44	Silli	00250300	060100003000300037
45	Silli Ette	00250400	060100003000300038
46	Silli Liche	00250500	060100003000300040

Name of Circle : Kangku

47	Bali Sori	00252300	060100003000300016
48	Champak - chojo	00251100	060100003000300002
49	Durpai	00251000	060100003000300001
50	Germe	00251800	060100003000300009
51	Hime	00251600	060100003000300007
52	Kamcham	00252900	060100003000300025
53	Kamte	00253200	060100003000300046
54	Kangku	00252400	060100003000300018
55	Kanu	00253000	
56	Lower Borajan	00252700	060100003000300022
57	Mingmang	00251300	060100003000300005
58	New Hime	00251700	060100003000300008
59	New Mingmang Village	00251400	060100003000300004
60	Ngopi	00252800	060100003000300024
61	Nyijir - Koche	00252500	060100003000300020
62	Rate	00251900	060100003000300010
63	Richi - Rite	00252200	060100003000300013
64	Ruti	00251500	060100003000300006
65	Siloni	00252100	060100003000300012
66	Sogum	00251200	060100003000300003
67	Torajan	00252000	060100003000300011
68	Uli	00253100	060100003000300019
69	Upper Borajan	00252600	060100003000300023

**Census of India 2001 -
Amenities and**

Amenities available (if not available within the village, a dash (-) is shown in the column and next to it in brackets the distance in broad ranges viz. < 5 kms., 5-10 kms. and 10+ kms of the nearest place where the facility is available is given)												
Serial number	Name of village & Location code	Total area of the village (in hectare)	Total population (2001 Census)	Number of households (2001 Census)	Educational	Medical	Drinking water	Post, telegraph and telephone	Commercial and co-operative banks	Agricultural, non-agricultural and other credit societies	Recreational & cultural facilities (Cinema/ Video hall, Sports club, Stadium/Auditorium)	Communications (Bus service, railway station, waterway)
1	2	3	4	5	6	7	8	9	10	11	12	13
CD Block: Gensi (0007)												
1	Garu (00246400)	-	66	11	- P(10+) M(<5) C(10+)	- H(10+) MCW(10+) PHC(10+)	T SS-T	- PO(10+) PH(10+)	- CM(10+) CP(10+)	- ACS(10+) NCS(10+) OCS(10+)	- CV(10+) SP(10+) ST(10+)	BS RS(10+) NW(10+)
2	Garu Camp (00246500)	-	111	31	- P(10+) M(<5) C(10+)	- H(10+) MCW(10+) PHC(10+)	T SS-T	- PO(10+) PH(10+)	- CM(10+) CP(10+)	- ACS(10+) NCS(10+) OCS(10+)	- CV(10+) SP(10+) ST(10+)	BS RS(10+) NW(10+)
3	New Bomte (00246600)	-	66	13	- P(<5) M(10+) C(10+)	- H(10+) MCW(10+) PHC(10+)	T SS-T	- PO(10+) PH(10+)	- CM(10+) CP(10+)	- ACS(10+) NCS(10+) OCS(10+)	- CV(10+) SP(10+) ST(10+)	BS RS(10+) NW(10+)
4	Bomte (00246700)	-	99	17	P M(5-10) C(10+)	- H(10+) MCW(10+) PHC(10+)	T SS-T	- PO(10+) PH(10+)	- CM(10+) CP(10+)	- ACS(10+) NCS(10+) OCS(10+)	- CV(10+) SP(10+) ST(10+)	BS RS(10+) NW(10+)
5	Takso (00246800)	-	122	22	P M(5-10) C(10+)	- H(5-10) MCW(10+) PHC(10+)	T SS-T	- PO(10+) PH(10+)	- CM(10+) CP(10+)	- ACS(10+) NCS(10+) OCS(10+)	- CV(10+) SP(10+) ST(10+)	BS RS(10+) NW(10+)
6	Bigi (00246900)	-	60	12	P M(10+) C(10+)	- H(10+) MCW(10+) PHC(10+)	T SS-T	- PO(<5) PH(10+)	- CM(10+) CP(10+)	- ACS(10+) NCS(10+) OCS(10+)	- CV(10+) SP(10+) ST(10+)	BS RS(10+) NW(10+)
7	Gensi H.Q. (00247000)	-	1,094	243	P M S C(10+)	PHC H(10+) MCW(10+)	T SS-T	PO PH(10+)	- CM(10+) CP(10+)	- ACS(10+) NCS(10+) OCS(10+)	CV SP(10+) ST(10+)	BS RS(10+) NW(10+)
8	Gensi (00247100)	-	241	34	P M(10+) C(10+)	- H(10+) MCW(10+) PHC(10+)	T SS-T	- PO(10+) PH(10+)	- CM(10+) CP(10+)	- ACS(10+) NCS(10+) OCS(10+)	CV SP(10+) ST(10+)	BS(10+) RS(10+) NW(10+)
9	Tatamori (00247200)	-	170	28	P M(10+) C(10+)	- H(10+) MCW(10+) PHC(<5)	T SS-T	- PO(5-10) PH(10+)	- CM(10+) CP(10+)	- ACS(10+) NCS(10+) OCS(10+)	- CV(10+) SP(10+) ST(10+)	BS(5-10) RS(10+) NW(10+)
10	Litemori (00247300)	-	156	22	P M(10+) C(10+)	- H(10+) MCW(10+) PHC(10+)	T SS-T	- PO(10+) PH(10+)	- CM(10+) CP(10+)	- ACS(10+) NCS(10+) OCS(10+)	- CV(10+) SP(10+) ST(10+)	BS(10+) RS(10+) NW(10+)
11	Taramori (00247400)	-	148	20	P M(10+) C(10+)	- H(10+) MCW(10+) PHC(10+)	T SS-T	- PO(10+) PH(10+)	- CM(10+) CP(10+)	- ACS(10+) NCS(10+) OCS(10+)	- CV(10+) SP(10+) ST(10+)	BS(10+) RS(10+) NW(10+)

VILLAGE DIRECTORY

Village Directory
Land Use (As on 1999)

Approach to village	Nearest town & distance (in km)	Power supply	News paper / Magazine	Most important commodity manufactured	Land use (i.e. area under different types of land use in hectare)							Area not available for cultivation	Name of village	Serial number		
					Cultivable land			Forest	Wet rice cultivation (by source)	Dry rice cultivation	Total area under Jhum cultivation				Period of Rotation	Main crop s under Jhum cultivation
					14	15	16									
PR	Basar (48)	ED	-	-	-	-	-	-	-	1-3 Yrs	Paddy, Maize, Millet	-	Garu	1		
PR	Basar (46)	ED	-	-	-	-	-	-	-	1-3 Yrs	Paddy, Maize, Millet	-	Garu Camp	2		
PR	Basar (45)	ED	-	-	-	-	-	-	-	1-3 Yrs	Paddy, Maize, Millet	-	New Bomte	3		
PR	Basar (51)	ED	-	-	-	-	-	-	-	1-3 Yrs	Paddy, Maize, Millet	-	Bomte	4		
PR	Basar (54)	ED	-	-	-	-	-	-	-	1-2 Yrs	Paddy, Maize, Millet	-	Takso	5		
PR	Basar (60)	ED	-	-	-	-	-	-	-	1-2 Yrs	Paddy, Maize, Millet	-	Bigi	6		
PR	Basar (145)	ED	-	-	-	-	-	-	-	1-2 Yrs	Paddy, Maize, Millet	-	Gensi H.Q.	7		
FP	Basar (140)	-	-	-	-	-	-	-	-	1-2 Yrs	Paddy, Maize, Millet	-	Gensi	8		
MR	Basar (100)	ED	-	-	-	-	-	-	-	1-2 Yrs	Paddy, Maize, Millet	-	Tatamori	9		
MR	Basar (65)	ED	-	-	-	-	-	-	-	1-2 Yrs	Paddy, Maize, Millet	-	Litemori	10		
MR	Basar (62)	-	-	-	-	-	-	-	-	1-2 Yrs	Paddy, Maize, Millet	-	Taramori	11		

**Census of India 2001 -
Amenities and**

Amenities available (if not available within the village, a dash (-) is shown in the column and next to it in brackets the distance in broad ranges viz. < 5 kms., 5-10 kms. and 10+ kms of the nearest place where the facility is available is given)												
Serial number	Name of village & Location code	Total area of the village (in hectare)	Total population (2001 Census)	Number of households (2001 Census)	Educational	Medical	Drinking water	Post, telegraph and telephone	Commercial and co-operative banks	Agricultural, non-agricultural and other credit societies	Recreational & cultural facilities (Cinema/ Video hall, Sports club, Stadium/Auditorium)	Communications (Bus service, railway station, waterway)
1	2	3	4	5	6	7	8	9	10	11	12	13
12	Liduk (00247500)	-	122	19	P M(10+) C(10+)	- H(10+) MCW(10+) PHC(10+)	T SS-T	- PO(10+) PH(10+)	- CM(10+) CP(10+)	- ACS(10+) NCS(10+) OCS(10+)	- CV(10+) SP(10+) ST(10+)	- BS(10+) RS(10+) NW(10+)
13	Paimori (00247600)	-	168	23	P M(10+) C(10+)	- H(10+) MCW(10+) PHC(10+)	T SS-T	- PO(10+) PH(10+)	- CM(10+) CP(10+)	- ACS(10+) NCS(10+) OCS(10+)	- CV(10+) SP(10+) ST(10+)	- BS(10+) RS(10+) NW(10+)
14	Ringi (00247700)	-	140	19	- P(<5) M(10+) C(10+)	- H(10+) MCW(10+) PHC(10+)	T SS-T	- PO(10+) PH(10+)	- CM(10+) CP(10+)	- ACS(10+) NCS(10+) OCS(10+)	- CV(10+) SP(10+) ST(10+)	- BS(10+) RS(10+) NW(10+)
15	Dibe (00247800)	-	15	1	- P(10+) M(10+) C(10+)	- H(10+) MCW(10+) PHC(10+)	T SS-T	- PO(10+) PH(10+)	- CM(10+) CP(10+)	- ACS(10+) NCS(10+) OCS(10+)	- CV(10+) SP(10+) ST(10+)	- BS(10+) RS(10+) NW(10+)
16	Lutak (00247900)	-	104	14	- P(<5) M(5-10) C(10+)	- H(10+) MCW(10+) PHC(10+)	T SS-T	- PO(10+) PH(10+)	- CM(10+) CP(10+)	- ACS(10+) NCS(10+) OCS(10+)	- CV(10+) SP(10+) ST(10+)	- BS(10+) RS(10+) NW(10+)
17	Yachugi Garuh (00248000)	-	99	14	P M(5-10) C(10+)	- H(10+) MCW(10+) PHC(10+)	T SS-T	- PO(10+) PH(10+)	- CM(10+) CP(10+)	- ACS(5-10) NCS(10+) OCS(10+)	- CV(5-10) SP(10+) ST(10+)	- BS(10+) RS(10+) NW(10+)
18	Yachugi (00248100)	-	138	19	P M(5-10) C(10+)	- H(10+) MCW(10+) PHC(10+)	T SS-T	- PO(10+) PH(10+)	- CM(10+) CP(10+)	- ACS(5-10) NCS(10+) OCS(10+)	- CV(5-10) SP(10+) ST(10+)	- BS(10+) RS(10+) NW(10+)
19	Ossumpuri (00248200)	-	55	9	- P(10+) M(10+) C(10+)	- H(10+) MCW(10+) PHC(10+)	T SS-T	- PO(10+) PH(10+)	- CM(10+) CP(10+)	- ACS(5-10) NCS(10+) OCS(10+)	- CV(5-10) SP(10+) ST(10+)	- BS(10+) RS(10+) NW(10+)
20	Sibe (00248300)	-	216	37	P M C(10+)	- H(10+) MCW(10+) PHC(10+)	T SS-T	- PO(10+) PH(10+)	- CM(10+) CP(10+)	- ACS(5-10) NCS(10+) OCS(10+)	- CV(5-10) SP(10+) ST(10+)	- BS(10+) RS(10+) NW(10+)
21	Diten (00248400)	-	94	15	- P(10+) M(10+) C(10+)	- H(10+) MCW(10+) PHC(10+)	T SS-T	- PO(10+) PH(10+)	- CM(10+) CP(10+)	- ACS(5-10) NCS(10+) OCS(10+)	- CV(5-10) SP(10+) ST(10+)	- BS(10+) RS(10+) NW(10+)

VILLAGE DIRECTORY

Village Directory
Land Use (As on 1999)

Approach to village	Nearest town & distance (in km)	Power supply	News paper / Magazine	Most important commodity manufactured	Land use (i.e. area under different types of land use in hectare)							Area not available for cultivation	Name of village	Serial number		
					Cultivable land			Forest	Wet rice cultivation (by source)	Dry rice cultivation	Total area under Jhum cultivation				Period of Rotation	Main crop s under Jhum cultivation
					14	15	16									
FP	Basar (70)	-	-	-	-	-	-	-	-	1-2 Yrs	Paddy, Maize, Millet	-	Liduk	12		
FP	Basar (75)	-	-	-	-	-	-	-	-	1-2 Yrs	Paddy, Maize, Millet	-	Paimori	13		
MR	Basar (70)	-	-	-	-	-	-	-	-	1-2 Yrs	Paddy, Maize, Millet	-	Ringi	14		
FP	Basar (80)	-	-	-	-	-	-	-	-	1-2 Yrs	Paddy, Maize, Millet	-	Dibe	15		
MR	Basar (65)	-	-	-	-	-	-	-	-	1-2 Yrs	Paddy, Maize, Millet	-	Lutak	16		
MR	Basar (76)	-	-	-	-	-	-	-	-	1-2 Yrs	Paddy, Maize, Millet	-	Yachugi Garuh	17		
MR	Basar (75)	-	-	-	-	-	-	-	-	1-2 Yrs	Paddy, Maize, Millet	-	Yachugi	18		
MR	Basar (80)	-	-	-	-	-	-	-	-	1-2 Yrs	Paddy, Maize, Millet	-	Ossumpuri	19		
MR	Basar (84)	-	-	-	-	-	-	-	-	1-2 Yrs	Paddy, Maize, Millet	-	Sibe	20		
MR	Basar (82)	-	-	-	-	-	-	-	-	1-2 Yrs	Paddy, Maize, Millet	-	Diten	21		

**Census of India 2001 -
Amenities and**

Serial number	Name of village & Location code	Total area of the village (in hectare)	Total population (2001 Census)	Number of households (2001 Census)	Amenities available (if not available within the village, a dash (-) is shown in the column and next to it in brackets the distance in broad ranges viz. < 5 kms., 5-10 kms. and 10+ kms of the nearest place where the facility is available is given)								
					Educational	Medical	Drinking water	Post, telegraph and telephone	Commercial and co-operative banks	Agricultural, non-agricultural and other credit societies	Recreational & cultural facilities (Cinema/ Video hall, Sports club, Stadium/Auditorium)	Communications (Bus service, railway station, waterway)	
1	2	3	4	5	6	7	8	9	10	11	12	13	
22	Tango (00248500)	-	156	23	P M(5-10) C(10+)	- H(10+) MCW(10+) PHC(10+)	T SS-T	- PO(10+) PH(10+)	- CM(10+) CP(10+)	- ACS(5-10) NCS(10+) OCS(10+)	- CV(5-10) SP(10+) ST(10+)	- BS(10+) RS(10+) NW(10+)	
23	Siberite (00248600)	-	121	20	P M(5-10) C(10+)	- H(10+) MCW(10+) PHC(10+)	T SS-T	- PO(10+) PH(10+)	- CM(10+) CP(10+)	- ACS(5-10) NCS(10+) OCS(10+)	- CV(5-10) SP(10+) ST(10+)	- BS(10+) RS(10+) NW(10+)	
24	Gengi (00248700)	-	115	17	P M(5-10) C(10+)	- H(10+) MCW(10+) PHC(10+)	T SS-T	- PO(10+) PH(10+)	- CM(10+) CP(10+)	- ACS(5-10) NCS(10+) OCS(10+)	- CV(5-10) SP(10+) ST(10+)	- BS(10+) RS(10+) NW(10+)	
25	Bumpek (00248800)	-	34	5	- P(10+) M(10+) C(10+)	- H(10+) MCW(10+) PHC(10+)	T SS-T	- PO(10+) PH(10+)	- CM(10+) CP(10+)	- ACS(5-10) NCS(10+) OCS(10+)	- CV(5-10) SP(10+) ST(10+)	- BS(10+) RS(10+) NW(10+)	
26	Roma Village (00248900)	-	34	5	- P(10+) M(10+) C(10+)	- H(10+) MCW(10+) PHC(10+)	T SS-T	- PO(10+) PH(10+)	- CM(10+) CP(10+)	- ACS(5-10) NCS(10+) OCS(10+)	- CV(5-10) SP(10+) ST(10+)	- BS(10+) RS(10+) NW(10+)	
27	Nilok (00249000)	-	72	12	- P(<5) M(<5) C(10+)	- H(10+) MCW(10+) PHC(10+)	T SS-T	- PO(10+) PH(10+)	- CM(5-10) CP(5-10)	- ACS(10+) NCS(10+) OCS(10+)	- CV(10+) SP(10+) ST(10+)	- BS(<5) RS(10+) NW(10+)	
28	Bali (00249100)	-	283	45	P M C(10+)	- H(10+) MCW(10+) PHC(10+)	T SS-T	- PO(<5) PH(10+)	- CM(10+) CP(10+)	- ACS(10+) NCS(10+) OCS(10+)	- CV(10+) SP(10+) ST(10+)	- BS(<5) RS(10+) NW(10+)	
29	Lika (00249200)	-	288	37	- P(<5) M(<5) C(10+)	- H(10+) MCW(10+) PHC(10+)	T SS-T	- PO(<5) PH(10+)	- CM(<5) CP(10+)	- ACS(10+) NCS(10+) OCS(10+)	- CV(10+) SP(10+) ST(10+)	- BS(<5) RS(10+) NW(10+)	
30	Liru (00249300)	-	1,600	287	P M S C(5-10)	- H(10+) MCW(10+) PHC(10+)	T HP TW SS-T	- PO(<5) PH(10+)	- CM(<5) CP(<5)	- ACS(10+) NCS(10+) OCS(10+)	- CV SP(10+) ST(10+)	- BS(<5) RS(10+) NW(10+)	
31	Siji (00249400)	-	250	32	P M C(10+)	- H(10+) MCW(10+) PHC(10+)	T SS-T	- PO(10+) PH(10+)	- CM(10+) CP(10+)	- ACS(10+) NCS(10+) OCS(10+)	- CV(10+) SP(10+) ST(10+)	BS RS(10+) NW(10+)	
32	Siji Labour Camp (00249500)	-	134	34	- P(<5) M(<5) C(10+)	- H(10+) MCW(10+) PHC(10+)	T S SS-T	- PO(10+) PH(10+)	- CM(10+) CP(10+)	- ACS(10+) NCS(10+) OCS(10+)	- CV(10+) SP(10+) ST(10+)	BS RS(10+) NW(10+)	

VILLAGE DIRECTORY

Village Directory
Land Use (As on 1999)

Approach to village	Nearest town & distance (in km)	Power supply	News paper / Magazine	Most important commodity manufactured	Land use (i.e. area under different types of land use in hectare)							Area not available for cultivation	Name of village	Serial number		
					Cultivable land			Forest	Wet rice cultivation (by source)	Dry rice cultivation	Total area under Jhum cultivation				Period of Rotation	Main crop s under Jhum cultivation
					14	15	16									
MR	Basar (72)	-	-	-	-	-	-	-	-	1-2 Yrs	Paddy, Maize, Millet	-	Tango	22		
MR	Basar (75)	-	-	-	-	-	-	-	-	1-2 Yrs	Paddy, Maize, Millet	-	Siberite	23		
MR	Basar (85)	-	-	-	-	-	-	-	-	1-2 Yrs	Paddy, Maize, Millet	-	Gengi	24		
MR	Basar (78)	-	-	-	-	-	-	-	-	1-2 Yrs	Paddy, Maize, Millet	-	Bumpek	25		
MR	Basar (75)	-	-	-	-	-	-	-	-	1-2 Yrs	Paddy, Maize, Millet	-	Roma Village	26		
MR	Basar (88)	-	-	-	-	-	-	-	-	1-2 Yrs	Paddy, Maize, Millet	-	Nilok	27		
FP	Basar (60)	ED	-	-	-	-	-	-	-	1-2 Yrs	Paddy, Maize, Millet	-	Bali	28		
FP	Basar (55)	ED	-	-	-	-	-	-	-	1-2 Yrs	Paddy, Maize, Millet	-	Lika	29		
PR MR FP	Basar (100)	ED	-	-	-	-	-	-	-	1-2 Yrs	Paddy, Maize, Millet	-	Liru	30		
PR	Basar (60)	ED	-	-	-	-	-	-	-	1-2 Yrs	Paddy, Maize, Millet	-	Siji	31		
PR	Basar (55)	-	-	-	-	-	-	-	-	1-2 Yrs	Paddy, Maize, Millet	-	Siji Labour Camp	32		

**Census of India 2001 -
Amenities and**

Amenities available (if not available within the village, a dash (-) is shown in the column and next to it in brackets the distance in broad ranges viz. < 5 kms., 5-10 kms. and 10+ kms of the nearest place where the facility is available is given)												
Serial number	Name of village & Location code	Total area of the village (in hectare)	Total population (2001 Census)	Number of households (2001 Census)	Educational	Medical	Drinking water	Post, telegraph and telephone	Commercial and co-operative banks	Agricultural, non-agricultural and other credit societies	Recreational & cultural facilities (Cinema/ Video hall, Sports club, Stadium/Auditorium)	Communications (Bus service, railway station, waterway)
1	2	3	4	5	6	7	8	9	10	11	12	13
33	Kane (00249600)	-	48	6	P M(10+) C(10+)	- H(10+) MCW(10+) PHC(10+)	T S S-T	- PO(10+) PH(10+)	- CM(10+) CP(10+)	- ACS(10+) NCS(10+) OCS(10+)	- CV(10+) SP(10+) ST(10+)	- BS(5-) RS(10+) NW(10+)
34	Magi (00249700)	-	106	18	- P(<5) M(<5) C(10+)	- H(10+) MCW(10+) PHC(10+)	T S S-T	- PO(10+) PH(10+)	- CM(5-10) CP(10+)	- ACS(10+) NCS(10+) OCS(10+)	- CV(10+) SP(10+) ST(10+)	BS RS(10+) NW(10+)
35	Likabali Check Post (00249800)	-	11	3	- P(<5) M(<5) C(10+)	- H(10+) MCW(10+) PHC(10+)	T S S-T	- PO(<5) PH(10+)	- CM(<5) CP(10+)	- ACS(10+) NCS(10+) OCS(10+)	- CV(<5) SP(10+) ST(10+)	BS RS(10+) NW(10+)
36	Likabali H.Q.(Including Lipu) (00249900)	-	1,436	289	P M C(10+)	- H(10+) MCW(10+) PHC(10+)	T S S-T	PO PH(10+)	- CM(10+) CP(10+)	- ACS(10+) NCS(10+) OCS(10+)	CV SP(10+) ST(10+)	BS RS(10+) NW(10+)
37	Malini (00250000)	-	164	25	- P(<5) M(<5) C(10+)	- H(10+) MCW(10+) PHC(10+)	T HP TW R SS-T	- PO(<5) PH(10+)	- CM(<5) CP(10+)	- ACS(10+) NCS(10+) OCS(10+)	- CV(10+) SP(10+) ST(10+)	- BS(<5) RS(10+) NW(10+)
38	Gogra (00250100)	-	111	16	P M(10+) C(10+)	- H(10+) MCW(10+) PHC(10+)	T S S-T	- PO(<5) PH(10+)	- CM(<5) CP(<5)	- ACS(10+) NCS(10+) OCS(10+)	- CV(10+) SP(10+) ST(10+)	- BS(<5) RS(10+) NW(10+)
39	Jipu (00250200)	-	188	30	P M(10+) C(10+)	- H(10+) MCW(10+) PHC(10+)	T S S-T	- PO(<5) PH(10+)	- CM(<5) CP(<5)	- ACS(10+) NCS(10+) OCS(10+)	- CV(10+) SP(10+) ST(10+)	- BS(<5) RS(10+) NW(10+)
40	Silli (00250300)	-	283	47	P M(10+) C(10+)	- H(10+) MCW(10+) PHC(10+)	T S S-T	- PO(10+) PH(10+)	- CM(10+) CP(10+)	- ACS(10+) NCS(10+) OCS(10+)	- CV(10+) SP(10+) ST(10+)	- BS(10+) RS(10+) NW(10+)
41	Silli Ette (00250400)	-	74	13	- P(10+) M(<5) C(10+)	- H(10+) MCW(10+) PHC(10+)	T S S-T	- PO(<5) PH(10+)	- CM(<5) CP(10+)	- ACS(10+) NCS(10+) OCS(10+)	- CV(10+) SP(10+) ST(10+)	- BS(<5) RS(10+) NW(10+)
42	Silli Liche (00250500)	-	116	18	- P(10+) M(<5) C(10+)	- H(10+) MCW(10+) PHC(10+)	T S S-T	- PO(<5) PH(10+)	- CM(5-10) CP(5-10)	- ACS(10+) NCS(10+) OCS(10+)	- CV(10+) SP(10+) ST(10+)	- BS(<5) RS(10+) NW(10+)
43	Kuntor (00250600)	-	276	43	P M(10+) C(10+)	- H(10+) MCW(10+) PHC(10+)	T S S-T	- PO(10+) PH(10+)	- CM(10+) CP(10+)	- ACS(10+) NCS(10+) OCS(10+)	- CV(10+) SP(10+) ST(10+)	- BS(10+) RS(10+) NW(10+)

VILLAGE DIRECTORY

Village Directory
Land Use (As on 1999)

Approach to village	Nearest town & distance (in km)	Power supply	News paper / Magazine	Most important commodity manufactured	Land use (i.e. area under different types of land use in hectare)							Area not available for cultivation	Name of village	Serial number		
					Cultivable land			Forest	Wet rice cultivation (by source)	Dry rice cultivation	Total area under Jhum cultivation				Period of Rotation	Main crop s under Jhum cultivation
					14	15	16									
FP	Basar (65)	-	-	-	-	-	-	-	-	1-2 Yrs	Paddy, Maize, Millet	-	Kane	33		
FP	Basar (38)	ED	-	-	-	-	-	-	-	1-2 Yrs	Paddy, Maize, Millet	-	Magi	34		
PR	Basar (95)	ED	-	-	-	-	-	-	-	1-2 Yrs	Paddy, Maize, Millet	-	Likabali Check Post	35		
PR	Basar (100)	-	-	-	-	-	-	-	-	1-2 Yrs	Paddy, Maize, Millet	-	Likabali H.Q.(Including Lipu)	36		
PR	Basar (54)	ED	-	-	-	-	-	-	-	1-2 Yrs	Paddy, Maize, Millet	-	Malini	37		
MR	Basar (61)	-	-	-	-	-	-	-	-	1-2 Yrs	Paddy, Maize, Millet	-	Gogra	38		
MR	Basar (60)	-	-	-	-	-	-	-	-	1-2 Yrs	Paddy, Maize, Millet	-	Jipu	39		
MR	Basar (55)	-	-	-	-	-	-	-	-	1-2 Yrs	Paddy, Maize, Millet	-	Silli	40		
MR	Basar (60)	-	-	-	-	-	-	-	-	1-2 Yrs	Paddy, Maize, Millet	-	Silli Ette	41		
MR	Basar (56)	-	-	-	-	-	-	-	-	1-2 Yrs	Paddy, Maize, Millet	-	Silli Liche	42		
MR	Basar (58)	-	-	-	-	-	-	-	-	1-2 Yrs	Paddy, Maize, Millet	-	Kuntor	43		

Census of India 2001 -

Amenities and

Amenities available (if not available within the village, a dash (-) is shown in the column and next to it in brackets the distance in broad ranges viz. < 5 kms., 5-10 kms. and 10+ kms of the nearest place where the facility is available is given)												
Serial number	Name of village & Location code	Total area of the village (in hectare)	Total population (2001 Census)	Number of households (2001 Census)	Educational	Medical	Drinking water	Post, telegraph and telephone	Commercial and co-operative banks	Agricultural, non-agricultural and other credit societies	Recreational & cultural facilities (Cinema/ Video hall, Sports club, Stadium/Auditorium)	Communications (Bus service, railway station, waterway)
1	2	3	4	5	6	7	8	9	10	11	12	13
44	Pale - 8 (00250700)	-	67	8	- P(5-10) M(5-10) C(10+)	- H(10+) MCW(10+) PHC(10+)	T SS-T	- PO(<5) PH(10+)	- CM(10+) CP(10+)	- ACS(10+) NCS(10+) OCS(10+)	- CV(10+) SP(10+) ST(10+)	- BS(<5) RS(10+) NW(10+)
45	Pale (00250800)	-	147	25	P M C(10+)	- H(<5) MCW(10+) PHC(10+)	T TW R SS-T	- PO(<5) PH(10+)	- CM(10+) CP(10+)	- ACS(10+) NCS(10+) OCS(10+)	- CV(10+) SP(10+) ST(10+)	BS RS(10+) NW(10+)
46	Dipa (00250900)	-	618	94	P M C(10+)	D PHC H(10+) MCW(10+)	T TW R C S O SS-T	PO PH(10+)	- CM(10+) CP(10+)	- ACS(10+) NCS(10+) OCS(10+)	- CV(10+) SP(10+) ST(10+)	BS RS(10+) NW(10+)
47	Durpai (00251000)	-	199	30	P M S C(10+)	- H(10+) MCW(10+) PHC(10+)	T R SS-T	PO(10+) PH(10+)	- CM(10+) CP(10+)	- ACS(10+) NCS(10+) OCS(10+)	- CV(10+) SP(10+) ST(10+)	BS(10+) RS(10+) NW(10+)
48	Champak - Chojo (00251100)	-	89	14	P M(<5) C(10+)	- H(10+) MCW(10+) PHC(10+)	T SS-T	PO(10+) PH(10+)	- CM(10+) CP(10+)	- ACS(10+) NCS(10+) OCS(10+)	- CV(10+) SP(10+) ST(10+)	BS(10+) RS(10+) NW(10+)
49	Sogum (00251200)	-	94	13	- P(<5) M(<5) C(10+)	- H(10+) MCW(10+) PHC(10+)	R SS-R	PO(10+) PH(10+)	- CM(10+) CP(10+)	- ACS(10+) NCS(10+) OCS(10+)	- CV(10+) SP(10+) ST(10+)	BS(10+) RS(10+) NW(10+)
50	Mingmang (00251300)	-	215	34	- P(<5) M(<5) C(10+)	- H(10+) MCW(10+) PHC(10+)	R SS-R	PO(10+) PH(10+)	- CM(10+) CP(10+)	- ACS(10+) NCS(10+) OCS(10+)	- CV(10+) SP(10+) ST(10+)	BS(10+) RS(10+) NW(10+)
51	New Mingmang Village (00251400)	-	88	16	P M AC C(10+)	- H(10+) MCW(10+) PHC(10+)	R SS-R	PO(10+) PH(10+)	- CM(10+) CP(10+)	- ACS(10+) NCS(10+) OCS(10+)	- CV(10+) SP(10+) ST(10+)	BS(10+) RS(10+) NW(10+)
52	Ruti (00251500)	-	44	7	- P(<5) M(<5) C(10+)	- H(10+) MCW(10+) PHC(10+)	R SS-R	PO(10+) PH(10+)	- CM(10+) CP(10+)	- ACS(10+) NCS(10+) OCS(10+)	- CV(10+) SP(10+) ST(10+)	BS(10+) RS(10+) NW(10+)
53	Hime (00251600)	-	246	34	P M(5-10) C(10+)	- H(10+) MCW(10+) PHC(10+)	T R SS-R	PO(10+) PH(10+)	- CM(10+) CP(10+)	- ACS(10+) NCS(10+) OCS(10+)	- CV(10+) SP(10+) ST(10+)	BS(10+) RS(10+) NW(10+)
54	New Hime (00251700)	-	31	6	- P(<5) M(5-10) C(10+)	- H(10+) MCW(10+) PHC(10+)	R SS-R	PO(10+) PH(10+)	- CM(10+) CP(10+)	- ACS(10+) NCS(10+) OCS(10+)	- CV(10+) SP(10+) ST(10+)	BS(10+) RS(10+) NW(10+)

VILLAGE DIRECTORY

Village Directory
Land Use (As on 1999)

Approach to village	Nearest town & distance (in km)	Power supply	News paper / Magazine	Most important commodity manufactured	Land use (i.e. area under different types of land use in hectare)							Area not available for cultivation	Name of village	Serial number		
					Cultivable land			Forest	Wet rice cultivation (by source)	Dry rice cultivation	Total area under Jhum cultivation				Period of Rotation	Main crop s under Jhum cultivation
					14	15	16									
FP	Basar (65)	-	-	-	-	-	-	-	-	1-2 Yrs	Paddy, Maize, Millet	-	Pale - 8	44		
MR FP	Basar (64)	-	-	-	-	-	-	-	-	1-2 Yrs	Paddy, Maize, Millet	-	Pale	45		
MR FP	Basar (42)	ED	-	-	-	-	-	-	-	1-2 Yrs	Paddy, Maize, Millet	-	Dipa	46		
FP	Dibrugarh (51)	-	-	-	-	-	-	-	-	1-2 Yrs	Paddy, Maize, Millet	-	Durpai	47		
PR	N. Lakhimpur (50)	-	-	-	-	-	-	-	-	1-2 Yrs	Paddy, Maize, Millet	-	Champak - Chojo	48		
FP	N. Lakhimpur (51)	-	-	-	-	-	-	-	-	1-2 Yrs	Paddy, Maize, Millet	-	Sogum	49		
PR	N. Lakhimpur (50)	-	-	-	-	-	-	-	-	1-2 Yrs	Paddy, Maize, Millet	-	Mingmang	50		
FP	N. Lakhimpur (54)	-	-	-	-	-	-	-	-	1-3 Yrs	Paddy, Maize, Millet	-	New Mingmang Village	51		
MR	N. Lakhimpur (70)	-	-	-	-	-	-	-	-	1-3 Yrs	Paddy, Maize, Millet	-	Ruti	52		
FP	N. Lakhimpur (52)	-	-	-	-	-	-	-	-	1-3 Yrs	Paddy, Maize, Millet	-	Hime	53		
FP	N. Lakhimpur (52)	-	-	-	-	-	-	-	-	1-3 Yrs	Paddy, Maize, Millet	-	New Hime	54		

**Census of India 2001 -
Amenities and**

Amenities available (if not available within the village, a dash (-) is shown in the column and next to it in brackets the distance in broad ranges viz. < 5 kms., 5-10 kms. and 10+ kms of the nearest place where the facility is available is given)												
Serial number	Name of village & Location code	Total area of the village (in hectare)	Total population (2001 Census)	Number of households (2001 Census)	Educational	Medical	Drinking water	Post, telegraph and telephone	Commercial and co-operative banks	Agricultural, non-agricultural and other credit societies	Recreational & cultural facilities (Cinema/ Video hall, Sports club, Stadium/Auditorium)	Communications (Bus service, railway station, waterway)
1	2	3	4	5	6	7	8	9	10	11	12	13
55	Germe (00251800)	-	157	24	- P(< 5) M(5-10) C(10+)	- H(10+) MCW(10+) PHC(10+)	T SS-T	- PO(10+) PH(10+)	- CM(10+) CP(10+)	- ACS(10+) NCS(10+) OCS(10+)	- CV(10+) SP(10+) ST(10+)	- BS(10+) RS(10+) NW(10+)
56	Rate (00251900)	-	51	9	- P(< 5) M(10+) C(10+)	- H(10+) MCW(10+) PHC(10+)	T SS-T	- PO(10+) PH(10+)	- CM(10+) CP(10+)	- ACS(10+) NCS(10+) OCS(10+)	- CV(10+) SP(10+) ST(10+)	- BS(10+) RS(10+) NW(10+)
57	Torajan (00252000)	-	63	9	P M(10+) C(10+)	- H(10+) MCW(10+) PHC(10+)	T SS-T	- PO(10+) PH(10+)	- CM(10+) CP(10+)	- ACS(10+) NCS(10+) OCS(10+)	- CV(10+) SP(10+) ST(10+)	- BS(10+) RS(10+) NW(10+)
58	Siloni (00252100)	-	105	13	- P(5-10) M(10+) C(10+)	- H(10+) MCW(10+) PHC(10+)	T SS-T	- PO(10+) PH(10+)	- CM(10+) CP(10+)	- ACS(10+) NCS(10+) OCS(10+)	- CV(10+) SP(10+) ST(10+)	- BS(10+) RS(10+) NW(10+)
59	Richi - Rite (00252200)	-	27	4	- P(10+) M(10+) C(10+)	- H(10+) MCW(10+) PHC(10+)	T SS-T	- PO(10+) PH(10+)	- CM(10+) CP(10+)	- ACS(10+) NCS(10+) OCS(10+)	- CV(10+) SP(10+) ST(10+)	- BS(10+) RS(10+) NW(10+)
60	Bali Sori (00252300)	-	192	27	- P(5-10) M(5-10) C(5-10)	- H(10+) MCW(10+) PHC(10+)	T SS-T	- PO(10+) PH(10+)	- CM(10+) CP(10+)	- ACS(10+) NCS(10+) OCS(10+)	- CV(10+) SP(10+) ST(10+)	- BS(10+) RS(10+) NW(10+)
61	Kangku (00252400)	-	429	73	P M S C(10+)	- H(< 5) MCW(10+) PHC(< 5)	T HP R S SS-T	- PO(10+) PH(10+)	- CM(10+) CP(10+)	- ACS(10+) NCS(10+) OCS(10+)	- CV(10+) SP(10+) ST(10+)	- BS(10+) RS(10+) NW(10+)
62	Nyijir - Koche (00252500)	-	47	10	- P(< 5) M(< 5) C(10+)	- H(10+) MCW(10+) PHC(10+)	R S SS-S	- PO(10+) PH(10+)	- CM(10+) CP(10+)	- ACS(10+) NCS(10+) OCS(10+)	- CV(10+) SP(10+) ST(10+)	- BS(10+) RS(10+) NW(10+)
63	Upper Borajan (00252600)	-	224	33	P M(10+) C(10+)	- H(10+) MCW(10+) PHC(10+)	R SS-R	- PO(10+) PH(10+)	- CM(10+) CP(10+)	- ACS(10+) NCS(10+) OCS(10+)	- CV(10+) SP(10+) ST(10+)	- BS(10+) RS(10+) NW(10+)
64	Lower Borajan (00252700)	-	93	15	- P(< 5) M(10+) C(10+)	- H(10+) MCW(10+) PHC(10+)	R SS-R	- PO(10+) PH(10+)	- CM(10+) CP(10+)	- ACS(10+) NCS(10+) OCS(10+)	- CV(10+) SP(10+) ST(10+)	- BS(10+) RS(10+) NW(10+)

VILLAGE DIRECTORY

Village Directory
Land Use (As on 1999)

Approach to village	Nearest town & distance (in km)	Power supply	News paper / Magazine	Most important commodity manufactured	Land use (i.e. area under different types of land use in hectare)							Area not available for cultivation	Name of village	Serial number		
					Cultivable land			Forest	Wet rice cultivation (by source)	Dry rice cultivation	Total area under Jhum cultivation				Period of Rotation	Main crop s under Jhum cultivation
					14	15	16									
FP	N. Lakhimpur (70)	-	-	-	-	-	-	-	-	1-3 Yrs	Paddy, Maize, Millet	-	Germe	55		
FP	N. Lakhimpur (71)	-	-	-	-	-	-	-	-	1-3 Yrs	Paddy, Maize, Millet	-	Rate	56		
FP	N. Lakhimpur (75)	-	-	-	-	-	-	-	-	1-3 Yrs	Paddy, Maize, Millet	-	Torajan	57		
FP	N. Lakhimpur (74)	-	-	-	-	-	-	-	-	1-3 Yrs	Paddy, Maize, Millet	-	Siloni	58		
FP	Basar (58)	-	-	-	-	-	-	-	-	1-3 Yrs	Paddy, Maize, Millet	-	Richi - Rite	59		
MR	Basar (55)	-	-	-	-	-	-	-	-	1-3 Yrs	Paddy, Maize, Millet	-	Bali Sori	60		
MR FP	Dibrugarh (82)	-	-	-	-	-	-	-	-	1-3 Yrs	Paddy, Maize, Millet	-	Kangku	61		
MR FP	Dibrugarh (72)	-	-	-	-	-	-	-	-	1-3 Yrs	Paddy, Maize, Millet	-	Nyijir - Koche	62		
FP	Dibrugarh (69)	-	-	-	-	-	-	-	-	1-3 Yrs	Paddy, Maize, Millet	-	Upper Borajan	63		
FP	Dibrugarh (74)	-	-	-	-	-	-	-	-	1-3 Yrs	Paddy, Maize, Millet	-	Lower Borajan	64		

**Census of India 2001 -
Amenities and**

Amenities available (if not available within the village, a dash (-) is shown in the column and next to it in brackets the distance in broad ranges viz. < 5 kms., 5-10 kms. and 10+ kms of the nearest place where the facility is available is given)												
Serial number	Name of village & Location code	Total area of the village (in hectare)	Total population (2001 Census)	Number of households (2001 Census)	Educational	Medical	Drinking water	Post, telegraph and telephone	Commercial and co-operative banks	Agricultural, non-agricultural and other credit societies	Recreational & cultural facilities (Cinema/ Video hall, Sports club, Stadium/Auditorium)	Communications (Bus service, railway station, waterway)
1	2	3	4	5	6	7	8	9	10	11	12	13
65	Ngopi (00252800)	-	235	28	P M(10+) C(10+)	- H(10+) MCW(10+) PHC(10+)	R SS-R	- PO(10+) PH(10+)	- CM(10+) CP(10+)	- ACS(10+) NCS(10+) OCS(10+)	- CV(10+) SP(10+) ST(10+)	- BS(10+) RS(10+) NW(10+)
66	Kamcham (00252900)	-	242	39	P M(10+) C(10+)	- H(10+) MCW(10+) PHC(10+)	R SS-R	- PO(10+) PH(10+)	- CM(10+) CP(10+)	- ACS(10+) NCS(10+) OCS(10+)	- CV(10+) SP(10+) ST(10+)	- BS(10+) RS(10+) NW(10+)
67	Kanu (00253000)	-					----- Uninhabited -----					
68	Uli (00253100)	-	139	22	P M(10+) C(10+)	- H(10+) MCW(10+) PHC(10+)	R SS-R	- PO(10+) PH(10+)	- CM(10+) CP(10+)	- ACS(10+) NCS(10+) OCS(10+)	- CV(10+) SP(10+) ST(10+)	- BS(10+) RS(10+) NW(10+)
69	Kamte (00253200)	-					----- Uninhabited -----					
Block Total		0.0	13226	2235	P(37) M(11) S(4) AC	D PHC(2)		T(56) HP(3) TW(4) R(17) C S(5)	PO(3)		CV(4)	BS(14)

VILLAGE DIRECTORY

Village Directory
Land Use (As on 1999)

Approach to village	Nearest town & distance (in km)	Power supply	News paper / Magazine	Most important commodity manufactured	Land use (i.e. area under different types of land use in hectare)							Area not available for cultivation	Name of village	Serial number		
					Cultivable land			Forest	Wet rice cultivation (by source)	Dry rice cultivation	Total area under Jhum cultivation				Period of Rotation	Main crops under Jhum cultivation
					14	15	16									
FP	Dibrugarh (60)	-	-	-	-	-	-	-	-	1-3 Yrs	Paddy, Maize, Millet	-	Ngopi	65		
FP	Dibrugarh (61)	-	-	-	-	-	-	-	-	1-3 Yrs	Paddy, Maize, Millet	-	Kamcham	66		
----- Uninhabited -----					-	-	-	-	-	-	-	-	Kanu	67		
MR FP	Dibrugarh (65)	-	-	-	-	-	-	-	-	1-3 Yrs	Paddy, Maize, Millet	-	Uli	68		
----- Uninhabited -----					-	-	-	-	-	-	-	-	Kamte	69		
PR(15)																
MR(30)		ED(17)				0.0	-	0.0	0.0	0.0						
FP(29)																

**APPENDIX I -
ABSTRACT OF EDUCATIONAL, MEDICAL AND OTHER**

Name of the District : West Siang

Educational institutions									
Slr. No.	Name of C. D. Block	Total number of inhabited villages	Total population of C.D. block	Primary school		Middle school		Matriculation / Secondary school	
				Villages	Institutions	Villages	Institutions	Villages	Institutions
1	2	3	4	5	6	7	8	9	10
1	Mechuka	90	10269	23	23	6	6	0	0
2	Kaying-Payum	51	11292	23	24	6	6	0	0
3	Liromoba	50	6963	32	32	6	6	1	1
4	Rumgong	24	6687	19	19	6	6	3	3
5	Along	50	18974	42	42	15	15	4	4
6	Basar	66	15395	45	45	16	16	2	2
7	Gensi	67	13226	37	37	11	11	4	4
District (Rural) :		398	82806	221	222	66	66	14	14

Medical institutions											
Slr. No.	Name of C. D. Block	Hospital		Dispensary		Primary Health Centre / Health Centre		Primary Health Sub-centre		Maternity and Child Welfare Centre / Maternity Home / Child Welfare Centre	
		Villages	Institutions	Villages	Institutions	Villages	Institutions	Villages	Institutions	Villages	Institutions
1	2	20	21	22	23	24	25	26	27	28	29
1	Mechuka	0	0	2	2	3	3	0	0	0	0
2	Kaying-Payum	0	0	0	0	2	2	3	3	0	0
3	Liromoba	0	0	0	0	1	1	0	0	0	0
4	Rumgong	0	0	0	0	2	2	0	0	0	0
5	Along	0	0	0	0	1	1	2	2	21	23
6	Basar	0	0	0	0	1	1	2	2	0	0
7	Gensi	0	0	1	1	2	2	0	0	0	0
District (Rural) :		0	0	3	3	12	12	7	7	21	23

VILLAGE DIRECTORY
AMENITIES IN VILLAGES - C.D. BLOCK LEVEL

Higher Secondary/ PUC/Intermediate/ Junior college		College (graduate and above)		Adult literacy classes/centres		Others		No educational facilities
Villages	Institutions	Villages	Institutions	Villages	Institutions	Villages	Institutions	
11	12	13	14	15	16	17	18	19
1	1	0	0	0	0	0	0	67
1	1	1	1	1	1	0	0	27
1	1	0	0	0	0	0	0	18
2	2	0	0	0	0	0	0	5
0	0	0	0	0	0	0	0	8
0	0	0	0	2	2	1	1	20
0	0	0	0	1	1	0	0	30
5	5	1	1	4	4	1	1	175

Drinking water source

Family Welfare Centre		Community Health Workers		Others		No medical facilities	Tap	Well
Villages	Institutions	Villages	Numbers	Villages	Institutions			
30	31	32	33	34	35	36	37	38
0	0	0	0	0	0	85	64	0
0	0	2	2	0	0	44	41	0
0	0	0	0	0	0	49	49	0
0	0	0	0	0	0	22	24	0
0	0	2	2	0	0	25	49	0
0	0	3	3	0	0	60	64	1
0	0	0	0	0	0	65	56	0
0	0	7	7	0	0	350	347	1

**APPENDIX I -
ABSTRACT OF EDUCATIONAL, MEDICAL AND OTHER**

Name of the District : West Siang

Drinking water source (contd.)

Slr. No.	Name of C. D. Block	Tank	Tubewell	River	Fountain	Canal	Others	No drinking water facilities	
								More than one source	
1	2	39	40	41	42	43	44	45	46
1	Mechuka	0	0	16	34	1	9	24	0
2	Kaying-Payum	0	0	8	20	3	1	14	0
3	Liromoba	0	0	24	8	0	13	25	0
4	Rumgong	0	0	2	11	0	9	15	0
5	Along	2	0	19	17	3	10	28	0
6	Basar	0	0	14	10	2	1	15	0
7	Gensi	0	4	17	5	1	4	10	0
District (Rural) :		2	4	100	105	10	47	131	0

Slr. No.	Name of C. D. Block	Banks		Power supply		Credit societies			
		Villages	Number of commercial and co-operative banks	Available	Not available	Villages	Number of agricultural credit societies	Villages	Number of non-agricultural credit societies
1	2	57	58	59	60	61	62	63	64
1	Mechuka	1	1	4	69	0	0	0	0
2	Kaying-Payum	0	0	12	38	3	3	0	0
3	Liromoba	0	0	5	33	0	0	0	0
4	Rumgong	0	0	15	9	1	1	0	0
5	Along	0	0	27	22	0	0	1	1
6	Basar	2	3	35	30	0	0	0	0
7	Gensi	0	0	17	50	0	0	0	0
District (Rural) :		3	4	115	251	4	4	1	1

VILLAGE DIRECTORY
ABSTRACT OF EDUCATIONAL, MEDICAL AND OTHER

Post, Telegraph & Telephone						Transport communications			
Post office	Telegraph office	Post & telegraph office	Post office & phone	Telegraph office & phone	Post, telegraph office & phone	Phone	Bus service	Railway station	Navigable waterway
47	48	49	50	51	52	53	54	55	56
2	0	0	0	0	0	0	0	0	0
3	0	0	0	0	0	0	14	0	0
3	0	0	0	0	0	0	7	0	0
2	0	0	0	0	0	0	2	0	0
5	0	0	0	0	0	0	30	0	0
4	0	0	2	0	0	2	19	0	0
3	0	0	0	0	0	0	14	0	0
22	0	0	2	0	0	2	86	0	0

Recreational facility					Newspaper/Magazine		
Villages	Number of other credit societies	Cinema / Video hall	Sports club	Stadium / Auditorium/ Community hall	News paper	Magazine	News paper & Magazine
65	66	67	68	69	70	71	72
0	0	1	0	0	0	0	0
0	0	2	0	0	1	1	1
0	0	3	0	0	0	0	0
0	0	0	0	0	0	0	0
0	0	8	0	1	0	0	0
0	0	3	0	1	1	1	1
0	0	4	0	0	0	0	0
0	0	21	0	2	2	2	2

APPENDIX 1A - VILLAGE DIRECTORY
VILLAGES BY NUMBER OF PRIMARY SCHOOLS

Name of the District : West Siang

Serial number	Name of C. D. block	Total number of inhabited villages	Number of primary schools				
			None	One	Two	Three	Four +
1	2	3	4	5	6	7	8
1	Mechuka	90	67	23	0	0	0
2	Kaying-Payum	51	28	22	1	0	0
3	Liromoba	50	18	32	0	0	0
4	Rumgong	24	5	19	0	0	0
5	Along	50	8	42	0	0	0
6	Basar	66	21	45	0	0	0
7	Gensi	67	30	37	0	0	0
District Total :		398	177	220	1	0	0

APPENDIX 1B - VILLAGE DIRECTORY

VILLAGES BY PRIMARY, MIDDLE AND SECONDARY SCHOOLS

Name of the District : West Siang

Serial number	Name of C. D. block	Total number of inhabited villages	Type of educational institutions available			
			No School	At least one primary school and no middle school	At least one primary school and one middle school	At least one middle school and one secondary school
1	2	3	4	5	6	7
1	Mechuka	90	67	17	6	0
2	Kaying-Payum	51	28	17	6	0
3	Liromoba	50	18	26	6	1
4	Rumgong	24	5	13	6	3
5	Along	50	8	27	15	4
6	Basar	66	21	29	16	2
7	Gensi	67	30	26	11	4
Total :		398	177	155	66	14

APPENDIX 1C - VILLAGE DIRECTORY

VILLAGES WITH DIFFERENT SOURCES OF DRINKING WATER FACILITIES AVAILABLE

Name of the District : West Siang

Serial number	Name of C. D. block	Number of villages with different sources of drinking water available					More than one source only from tap, well, tube well, handpump
		Only tap	Only well	Only tube well	Only handpump		
1	2	3	4	5	6	7	
1	Mechuka	46	0	0	0	0	
2	Kaying-Payum	28	0	0	0	0	
3	Liromoba	25	0	0	0	0	
4	Rumgong	9	0	0	0	0	
5	Along	22	0	0	0	0	
6	Basar	49	0	0	0	1	
7	Gensi	47	0	0	0	5	
District Total :		226	0	0	0	6	

APPENDIX II - VILLAGE DIRECTORY
VILLAGES WITH 5,000 AND ABOVE POPULATION WHICH DO NOT HAVE ONE OR MORE AMENITIES

There is no village with 5,000 and above population in the district. So information to be incorporated in this appendix may be treated as NIL.

APPENDIX II - A CENSUS TOWN
CENSUS TOWNS WHICH DO NOT HAVE ONE OR MORE AMENITIES

Name of the District : West Siang

Sl. No.	Name of census town	Location code	Name of C. D. block	Population	Amenities not available (indicate N. A. where amenity not available)			Amenities not available (indicate N. A. where amenity not available)			
					Senior Secondary School	College	Health Centre	Tap drinking water	Bus facility	Approach by Pucca road	Banks
1	2	3	4	5	6	7	8	9	10	11	12
1	Along	40701000	Along	17,033	Available	N.A.	N.A.	Available	N.A.	Available	Available
2	Basar	40702000	Basar	4,079	N.A.	N.A.	Available	Available	N.A.	Available	Available

APPENDIX - III - VILLAGE DIRECTORY
LAND UTILISATION DATA IN RESPECT OF CENSUS TOWN / NON-MUNICIPAL TOWNS

Data pertaining to appendix III could not be furnished due to non availability of the same.

APPENDIX IV - VILLAGE DIRECTORY
C. D. BLOCK WISE LIST OF INHABITED VILLAGES WHERE NO AMENITY OTHER THAN DRINKING WATER FACILITY IS AVAILABLE

Name of the District : West Siang

Serial Number	Location code number	Name of village
1	2	3

Name of CD Block: Mechuka

1	00213800	Monigong
2	00214000	Yorko
3	00214200	Segong
4	00214600	Galling
5	00214700	Gauchi
6	00214800	Mechuka Village
7	00214900	Churling
8	00215000	Yorni
9	00215400	Taching Panga
10	00215500	Kadasila
11	00215600	Karte
12	00215700	Lingdungloti

APPENDIX IV - VILLAGE DIRECTORY

C. D. BLOCK WISE LIST OF INHABITED VILLAGES WHERE NO AMENITY OTHER
THAN DRINKING WATER FACILITY IS AVAILABLE

Name of the District : West Siang

Serial Number	Location code number	Name of village
1	2	3
13	00215900	Sekor
14	00216500	Padusa
15	00216600	Gapo
16	00216800	Sorangdem
17	00216900	Chengrung
18	00217100	Pak
19	00217400	Sejigong
20	00217500	Puning
21	00217600	Korle
22	00217800	Nema Sibó
23	00218100	Soyorgang
24	00218200	Tasum
25	00218300	Simugong
26	00218400	Lebukar
27	00218500	Sukudom
28	00218600	Pullom
29	00218700	Didu
30	00218800	Gapur
31	00218900	Ruku
32	00219000	Jerelling
33	00219200	Hemi
34	00219300	Talamying
35	00219600	Komte
36	00219700	Sijak
37	00219800	Yangrang
38	00220000	Singbu
39	00220100	Gekar
40	00220300	Gahglong
41	00220400	Panglum
42	00220500	Saline
43	00220600	Pidi H.Q.
44	00220700	Hirong
45	00220800	Barbo
46	00221000	Kangte
47	00221100	Karo
48	00221200	Roing
49	00221300	Jorong
50	00221400	Yaiyong
51	00221500	Pabungying
52	00222900	Tato Village
53	00223000	Heyo
54	00223100	Tagur
55	00223200	Tadogitu
56	00223300	Irgo

APPENDIX IV - VILLAGE DIRECTORY

C. D. BLOCK WISE LIST OF INHABITED VILLAGES WHERE NO AMENITY OTHER THAN DRINKING WATER FACILITY IS AVAILABLE

Name of the District : West Siang

Serial Number	Location code number	Name of village
1	2	3
57	00223400	Yapu
58	00223600	Yapik
59	00223700	Lipo
60	00224100	Road Labour Camp (li)
61	00224300	Pabung Yeng
62	00224400	Quying
63	00224500	Tato H.Q. (Including Labour Camp)

Name of CD Block: Kaying-Payum

64	00221900	Payum
65	00222300	Row
66	00222600	Reying
67	00224900	Sirom
68	00225100	Rigong
69	00225300	Pagak
70	00225400	Kerang
71	00225700	New Bogne
72	00227000	Boyor Kam Dak
73	00227100	Karbak Moli
74	00227300	Ruying
75	00227900	Kunu Yami
76	00228100	Kote
77	00228200	Kote Namsi
78	00228400	Karga
79	00228900	Sesi Likar
80	00229000	Sirutali
81	00229100	Saro Tali
82	00229300	Gemo Tali
83	00229500	Yakitata
84	00229600	Kesi Tali(Balek)

Name of CD Block: Liromoba

85	00226200	Siji Rakshap
86	00226400	Larmuk Potom
87	00226700	Boje Pere
88	00232200	Bole
89	00232400	Batak - Kayi
90	00232900	Ese Kerte
91	00233000	Ese Lipu
92	00233100	Ese Taloh
93	00233200	Ese Tamen
94	00233300	Kapen
95	00233400	Khela Ronya
96	00233500	Legi
97	00233600	Ligo
98	00233700	Ligok Kayi

APPENDIX IV - VILLAGE DIRECTORY

C. D. BLOCK WISE LIST OF INHABITED VILLAGES WHERE NO AMENITY OTHER
THAN DRINKING WATER FACILITY IS AVAILABLE

Name of the District : West Siang

Serial Number	Location code number	Name of village
1	2	3
99	00234000	Lirum
100	00234100	Moya Ronya
101	00234400	Rikpu Ronya
Name of CD Block: Rumgong		
Nil		
Name of CD Block: Along		
Nil		
Name of CD Block: Basar		
102	00240200	Kagi
103	00240800	Lama Deke
104	00241000	Pira
105	00241200	Tiri
106	00241700	Esse Riche
107	00241900	Esse Yordo
108	00242000	Esse Yegri
109	00242100	Esse Lite
110	00242600	Kardo
111	00242700	Gite
112	00243200	Rete Potu
Name of CD Block: Gensi		
113	00247700	Ringi
114	00247800	Dibe
115	00247900	Lutak
116	00248200	Ossumpuri
117	00248400	Diten
118	00248800	Bumpek
119	00248900	Roma Village
120	00249000	Nilok
121	00250400	Silli Ette
122	00250500	Silli Liche
123	00250700	Pale - 8
124	00251200	Sogum
125	00251300	Mingmang
126	00251500	Ruti
127	00251700	New Hime
128	00251800	Germe
129	00251900	Rate
130	00252100	Siloni
131	00252200	Richi - Rite
132	00252300	Bali Sori
133	00252500	Nyijir - Koche
134	00252700	Lower Borajan

**APPENDIX V - VILLAGE DIRECTORY
SUMMARY SHOWING NUMBER OF VILLAGES NOT HAVING
SCHEDULED CASTES POPULATION**

Serial number	Name of C.D. block	Total villages	Uninhabited villages	Inhabited villages	villages having no Scheduled Castes population
1	2	3	4	5	6
1	Mechuka	95	5	90	89
2	Kaying-Payum	53	2	51	47
3	Liromoba	50	0	50	48
4	Rumgong	24	0	24	24
5	Along	50	0	50	48
6	Basar	66	0	66	62
7	Gensi	69	2	67	63
District Total :		407	9	398	381

**APPENDIX VI - VILLAGE DIRECTORY
SUMMARY SHOWING NUMBER OF VILLAGES NOT HAVING
SCHEDULED TRIBES POPULATION**

Serial number	Name of C. D. block	Total villages	Uninhabited villages	Inhabited villages	Number of uninhabited villages having no Scheduled Tribes
1	2	3	4	5	6
1	Mechuka	95	5	90	0
2	Kaying-Payum	53	2	51	1
3	Liromoba	50	0	50	0
4	Rumgong	24	0	24	0
5	Along	50	0	50	0
6	Basar	66	0	66	0
7	Gensi	69	2	67	2
District Total :		407	9	398	3

APPENDIX VIIA - VILLAGE DIRECTORY

LIST OF VILLAGES ACCORDING TO THE PROPORTION OF THE SCHEDULED CASTES
TO THE TOTAL POPULATION BY RANGES

Name of the District : West Siang

Range of Scheduled Castes population (percentages)	Location code number	Name of village
1	2	3
Name of CD Block: Mechuka		
Less than 5	00217000	Mechuka H.Q.
Name of CD Block: Kaying-Payum		
Less than 5	00224600	Kaying H.Q.
	00228600	Kamba H.Q.
	00227400	Dpg College Kamki Diet N.E. Farm Kamki
	00227300	Ruying
Name of CD Block: Liromoba		
Less than 5	00233900	Liromoba H.Q.
	00235700	Yomcha H.Q.
Name of CD Block: Rumgong		
Name of CD Block: Along		
Less than 5	00239700	Vivek Nagar (R.K. Mission)
5-10	00236500	Bogdo
Name of CD Block: Basar		
Less than 5	00245300	Dali
	00243500	Old Market
	00246300	Ego Camp
	00246200	Dali Camp (Including Daly Hydel)
Name of CD Block: Gensi		
Less than 5	00249900	Likabali H.Q.(Including Lipu)
	00249300	Liru
	00247000	Gensi H.Q.
31-40	00249800	Likabali Check Post

Note : Villages having NIL Scheduled Castes Population have been excluded.

APPENDIX VIIB - VILLAGE DIRECTORY

LIST OF VILLAGES ACCORDING TO THE PROPORTION OF THE SCHEDULED TRIBES
TO THE TOTAL POPULATION BY RANGES

Name of the District : West Siang

Range of Scheduled Tribes population (percentages)			Range of Scheduled Tribes population (percentages)		
Location code number	Name of village		Location code number	Name of village	
1	2	3	1	2	3
Name of CD Block: Mechuka			00216000	Rego	
41-50			00216100	Rapum	
	00224100	Road Labour Camp (II)	00216200	Hiri	
51-75			00216300	Puring	
	00217000	Mechuka H.Q.	00216400	Lipusi	
76 and above			00216500	Padusa	
	00223100	Tagur	00216600	Gapo	
	00223200	Tadogitu	00216800	Sorangdem	
	00224300	Pabung Yeng	00216900	Chengrung	
	00223600	Yapik	00217100	Pak	
	00223800	Paum	00217300	Remang Village	
	00218000	Yorkodom	00217400	Sejigong	
	00218800	Gapur	00217500	Puning	
	00224500	Tato H.Q. (Including Labour Camp)	00217600	Korle	
	00214900	Churling	00217700	Chingo	
	00215100	Pharge	00217800	Nema Sibo	
	00217200	Monigong H.Q.	00217900	Pape Krong	
	00223300	Irgo	00218100	Soyorgang	
	00213800	Monigong	00218200	Tasum	
	00213900	Thargelling	00218300	Simugong	
	00214000	Yorko	00218400	Lebukar	
	00214100	Lhalung	00218500	Sukudom	
	00214200	Segong	00218600	Pullom	
	00214300	Dechenthang East	00218700	Didu	
	00214400	Dechenthang West	00218900	Ruku	
	00214500	Singbir	00219000	Jerelling	
	00214600	Galling	00219100	Karle	
	00214700	Gauchi	00219200	Hemi	
	00214800	Mechuka Village	00219300	Talamying	
	00215000	Yorni	00219400	Sheet	
	00215200	Bumji Panga	00219500	Pangri	
	00215300	Barangang	00219600	Komte	
	00215400	Taching Panga	00219700	Sijak	
	00215500	Kadasila	00219800	Yangrang	
	00215600	Karte	00219900	Geching	
	00215700	Lingdungloti	00220000	Singbu	
	00215800	Dorjeeling	00220100	Gekar	
	00215900	Sekor	00220200	Pongte	
			00220300	Gahglong	

APPENDIX VIIB - VILLAGE DIRECTORY

LIST OF VILLAGES ACCORDING TO THE PROPORTION OF THE SCHEDULED TRIBES
TO THE TOTAL POPULATION BY RANGES

Name of the District : West Siang

Range of Scheduled Tribes population (percentages)			Range of Scheduled Tribes population (percentages)		
Location code number	Name of village		Location code number	Name of village	
1	2	3	1	2	3
	00220400	Panglum		00227000	Boyor Kam Dak
	00220500	Saline		00228000	Nomuk
	00220600	Pidi H.Q.		00228100	Kote
	00220700	Hirong		00229200	Peri
	00220800	Barbo		00227100	Karbak Moli
	00220900	Lungte		00224700	Kaying Village
	00221000	Kangte		00221600	Gate
	00221100	Karo		00221700	Gasheng
	00221200	Roing		00221900	Payum
	00221300	Jorong		00222100	Yio
	00221400	Yaiyong		00222200	Dupu (Including Cheying Camp)
	00221500	Pabungying			
	00222900	Tato Village		00222700	Bogu
	00223000	Heyo		00222800	Mega
	00223400	Yapu		00224800	Tuying Village
	00223700	Lipo		00224900	Sirom
	00224400	Quying		00225000	Tumbin
Name of CD Block: Kaying-Payum				00225100	Rigong
31-40				00225200	Palsing
	00225600	New Kerang		00225300	Pagak
51-75				00225500	Bogne
	00227300	Ruying		00225700	New Bogne
	00228600	Kamba H.Q.		00226900	Boye
	00227200	Kamba		00227500	Yijogemo
76 and above				00227600	Karbak Moku
	00227400	Dpg College Kamki Diet N. E. Farm Kamki		00227800	Karbak Hipin (Karbak)
	00224600	Kaying H.Q.		00227900	Kunu Yami
	00228500	Dego Kami		00228200	Kote Namsi
	00225400	Kerang		00228400	Karga
	00222300	Row		00228800	Kamki
	00222600	Reying		00229000	Sirutali
	00228300	Libu Bone		00229100	Saro Tali
	00221800	Gameng		00229300	Gemo Tali
	00222400	Molo		00229500	Yakitate
	00229400	Keak	Name of CD Block: Liromoba		
	00222000	Payum H.Q.	51-75		
	00229600	Kesi Tali (Balek)		00233600	Ligo
	00228900	Sesi Likar		00233900	Liromoba H.Q.

APPENDIX VIIB - VILLAGE DIRECTORY

LIST OF VILLAGES ACCORDING TO THE PROPORTION OF THE SCHEDULED TRIBES
TO THE TOTAL POPULATION BY RANGES

Name of the District : West Siang

Range of Scheduled Tribes population (percentages)			Range of Scheduled Tribes population (percentages)		
Location code number	Name of village		Location code number	Name of village	
1	2	3	1	2	3
76 and above			00234600	Yongam	
00235700	Yomcha H.Q.		00234700	Daba Gamlin	
00235100	Gangkak		00234800	Lipu Yomcha	
00232800	Ese-Abe		00234900	Laggi Gamlin	
00225900	Darak H.Q.		00235000	Gadi Mesi	
00226100	Poyom		00235300	Kadai	
00235200	Tego Gamlin		00235400	Tapeyor	
00234500	Sari Likar		00235500	Belo	
00232200	Bole		00235600	Jegar Yomcha	
00225800	Boro Rakshap		00235800	Bapu Gadi	
00226000	Bogo		00235900	Pagi Gamlin	
00226200	Siji Rakshap		Name of CD Block: Rumgong		
00226300	Degi Potom		51-75		
00226400	Larmuk Potom		00230400	Rumgong H.Q.	
00226500	Sala Potom		76 and above		
00226600	Soje Kegi		00231700	Pessing	
00226700	Boje Pere		00230800	Rampa (Including Patum Camp)	
00226800	Boji Lite		00230300	Jomo	
00232100	Biri		00229700	Yogong	
00232300	Bopu		00229800	Bingung	
00232400	Batak - Kayi		00229900	Yosing	
00232500	Doku Putu		00230000	Molom	
00232600	Dordi		00230100	Mopung	
00232700	Dumde Kayi		00230200	Rumgong	
00232900	Ese Kerte		00230500	Jomlo Mobuk	
00233000	Ese Lipu		00230600	Jomlo Bari	
00233100	Ese Taloh		00230700	Jomlo Mongku	
00233200	Ese Tamen		00230900	Mori	
00233300	Kapen		00231000	Gebo	
00233400	Khela Ronya		00231100	Lorging	
00233500	Legi		00231200	Beging	
00233700	Ligok Kayi		00231300	Model	
00233800	Liromoba		00231400	Ralung	
00234000	Lirum		00231500	Damda Debuk	
00234100	Moya Ronya		00231600	Damda Deku	
00234200	Pokto		00231800	Pangkeng	
00234300	Rise		00231900	Sipeng	
00234400	Rikpu Ronya		00232000	Roying	

APPENDIX VIIB - VILLAGE DIRECTORY

LIST OF VILLAGES ACCORDING TO THE PROPORTION OF THE SCHEDULED TRIBES
TO THE TOTAL POPULATION BY RANGES

Name of the District : West Siang

Range of Scheduled Tribes population (percentages)			Range of Scheduled Tribes population (percentages)		
Location code number	Name of village		Location code number	Name of village	
1	2	3	1	2	3
Name of CD Block: Along			00237500	Pidi Rime	
11-20			00237600	Old Rime	
00239700	Vivek Nagar (R. K. Mission)		00238000	Eshi Moli	
41-50			00238100	Eshi Yami (Eshi Igo)	
00239600	Kamdi		00238300	Kugi Pomse	
00236500	Bogdo		00238400	Kugi Pomte	
51-75			00238500	Wak	
00239300	Ranaghat		00238800	Pobdi	
00239000	Rigo		00239100	Darka	
00236300	Dego		00239500	Ragyi	
76 and above			00253300	Ngomdir	
00238700	Paya		00253400	Beye	
00236900	Yoji - Yora		00253500	Doje Jelly	
00236100	Biru (Including Reyi Camp)		00253600	Doje Jeku	
00237900	Nikte		00253900	Bagra Lipu	
00239400	Gune Bene (Including Popn Camp)		00254000	Bagra Pigi Mango	
00236200	Logum Jini		00254100	Bagra Jiyi	
00238600	Bene		00254300	Pushi Doke	
00254400	Nigmoi		Name of CD Block: Basar		
00253800	Bagra Higi		21-30		
00236700	Zirdin		00246200	Dali Camp (Including Daly Hydel)	
00237300	Nyorok Rakte		41-50		
00238900	Kabu		00246300	Ego Camp	
00239200	Kombo Monku		51-75		
00236600	Pakam		00243500	Old Market	
00236400	Panya		00243400	Chirme	
00237800	Dasi Nigi		00245500	New Daring	
00254200	Angu		00245200	Pading Village	
00236000	Eyi		76 and above		
00238200	Eshi Moku		00241400	Tirbin	
00253700	Bagra Takpu		00245100	Ego - Yamin	
00237700	Tabasora		00245300	Dali	
00236800	Raglam		00243300	Radi	
00237000	Tarsu Mobuk		00242300	Tai	
00237100	Tidin		00242800	Old Bame	
00237200	Pushi Nyorak		00245800	Rilo	
00237400	Berom Rime		00246000	Lirido	
			00244900	Sago	

APPENDIX VIIB - VILLAGE DIRECTORY

LIST OF VILLAGES ACCORDING TO THE PROPORTION OF THE SCHEDULED TRIBES
TO THE TOTAL POPULATION BY RANGES

Name of the District : West Siang

Range of Scheduled Tribes population (percentages)			Range of Scheduled Tribes population (percentages)		
1	2	3	1	2	3
	00239900	Ragi Doke		00244100	Kamdak (Everest)
	00241100	Lutak		00244200	Nyigam
	00244300	Pagi		00244400	Disi
	00243600	Nyodu		00244500	Regi
	00241600	Esse Rite		00244600	Soi
	00245900	Old Daring		00244700	Eshi Chiku
	00242000	Esse Yegri		00244800	Lipu Namchi
	00242900	New Bame		00245000	Piri
	00243000	Gori		00245400	Chisi
	00239800	Sodo Doke		00245600	Ichi
	00240000	Dedu Doke		00245700	Tapo
	00240100	Moba Doke		00246100	Jime
	00240200	Kagi	Name of CD Block: Gensi		
	00240300	Old Takom	11-20		
	00240400	Lete		00249800	Likabali Check Post
	00240500	Deke	21-30		
	00240600	Degom		00249500	Siji Labour Camp
	00240700	Jirigi	31-40		
	00240800	Lama Deke		00249900	Likabali H.Q. (Including Lipu)
	00240900	Chekor Lombi			
	00241000	Pira	41-50		
	00241200	Tiri		00251000	Durpai
	00241300	Ngensi	51-75		
	00241500	Gako - Dapo		00249300	Liru
	00241700	Esse Riche		00247000	Gensi H.Q.
	00241800	Esse Bege		00251200	Sogum
	00241900	Esse Yordo	76 and above		
	00242100	Esse Lite		00250900	Dipa
	00242200	Ratak Gamlin		00246500	Garu Camp
	00242400	Badak		00250400	Silli Ette
	00242500	Yiga		00250000	Malini
	00242600	Kardo		00248800	Bumpek
	00242700	Gite		00250700	Pale - 8
	00243100	Pajo		00250300	Silli
	00243200	Rete Potu		00250500	Silli Liche
	00243700	Galu		00252700	Lower Borajan
	00243800	Siru		00252200	Richi - Rite
	00243900	Sibe		00251400	New Mingmang Village
	00244000	Kamdak		00250800	Pale

APPENDIX VIIB - VILLAGE DIRECTORY**LIST OF VILLAGES ACCORDING TO THE PROPORTION OF THE SCHEDULED TRIBES
TO THE TOTAL POPULATION BY RANGES****Name of the District : West Siang**

Range of Scheduled Tribes population (percentages)			Range of Scheduled Tribes population (percentages)		
Location code number	Name of village		Location code number	Name of village	
1	2	3	1	2	3
00250600	Kuntor		00247400	Taramori	
00252400	Kangku		00247600	Paimori	
00249700	Magi		00247700	Ringi	
00249100	Bali		00247800	Dibe	
00247500	Liduk		00247900	Lutak	
00250100	Gogra		00248000	Yachugi Garuh	
00251600	Hime		00248100	Yachugi	
00252900	Kamcham		00248200	Ossumpuri	
00250200	Jipu		00248400	Diten	
00252800	Ngopi		00248500	Tango	
00246800	Takso		00248600	Siberite	
00249000	Nilok		00248700	Gengi	
00251300	Mingmang		00248900	Roma Village	
00253100	Uli		00249200	Lika	
00246700	Bomte		00249400	Siji	
00252300	Bali Sori		00249600	Kane	
00248300	Sibe		00251500	Ruti	
00247100	Gensi		00251700	New Hime	
00246400	Garu		00251800	Germe	
00246600	New Bomte		00251900	Rate	
00246900	Bigi		00252000	Torajan	
00247200	Tatamori		00252100	Siloni	
00247300	Litemori		00252600	Upper Borajan	

Note : Villages having NIL Scheduled Tribes Population have been excluded

APPENDIX VIII - VILLAGE DIRECTORY**NUMBER OF VILLAGES UNDER EACH GRAM PANCHAYAT (C. D. BLOCK WISE)**

There is no Gram Panchayat in the district.

APPENDIX IX - VILLAGE DIRECTORY**STATEMENT SHOWING NUMBER OF GIRLS SCHOOLS IN THE VILLAGES**

There is no separate girls school in the district.
The table is optional subject to availability of information

SECTION II

Town Directory

The town directory is presented for each town covering different aspects of urban life. As like 1991 census seven statements have been included for presentation of this data. The data contained in these statements are the area, population in 2001 and past censuses, growth rates, density, sex ratio, physical aspects of towns, communications, municipal finances, civic, medical, educational and other amenities and trade, commerce, industry and banking facilities. It covers all the towns in the district statutorily notified as well as non-municipal towns. All the towns in the district are arranged in alphabetical order.

As in the case of Village Directory, the Town Directory is also a compiled presentation of various amenities and other basic information in respect of the urban areas (Towns) as per various formats adopted for this purpose. The Town Directory includes the following statements.

- Statement I Status and Growth History.
- Statement II Physical Aspects and Location of Towns.
- Statement III Municipal Finance.
- Statement IV Civic and Other Amenities.
- Statement V Medical, Educational,
- Statement VI Trade, Commerce, Industry and banking.
- Statement VII Civic and other amenities in Slums.

Appendix to Town Directory – Towns showing their outgrowth with population could not be compiled as there is no Slum areas/population available anywhere in Arunachal Pradesh and there is no outgrowth areas of any town in the State.

The criteria for any area considered as urban in 2001 Census was initially formulated in 1991 Census which continued to be the same in the Census of 1981, 1991 and 2001 as briefly indicated below :

- a) All areas within Municipality Municipal Corporation, Cantonment Board or Notified Town Area/Urban Local Body.
- b) Any other place which satisfied all of the following criteria :
 - i) A minimum population of 5000.
 - ii) At least 75% of the male working population should be engaged in non-agricultural pursuits and
 - iii) A minimum density of population of 400 persons per square kilometer or 1000 per square kilometer.

In Arunachal during Census of India 2001, 17 Towns were existing and all 17 of them were Notified Towns. In the year 1991 the total number of Notified Towns were 10 as notified by the State Government from time to time.

As in the case of Urban Areas/Units (Towns/Cities), the concept of Urban Agglomeration (UA) remained unchanged from 1971 Census. In Census an Urban Agglomeration (UA) denotes a continuous urban spread and normally consists of a town and its adjoining urban outgrowths or two or more physically contiguous towns together with contiguous well recognised outgrowths if any, of such towns. No Urban Agglomeration watch detected in the district during 2001 Census and hence corresponding information in this regard be taken as nil. A brief note on various abbreviation used in the Town Directory is also given.

A gist of data contain in the Statement I to VI as mentioned below may be of benefit of data users:

Statement-I

It contains details of Class, Name and Civic Status of Town (col. 2), Location Code Number (col. 3), Name of the Police Station (col. 4), Name of the

R.D. Block (col. 5), Area in sq. km. of each Town (col. 6), Number of Households in 2001 Census (col. 7), Population and Growth Rate (in brackets) of the Town at the Census of 1901, 1911, 1921, 1931, 1941, 1951, 1961, 1971, 1981, 1991 and 2001 (col. 8 to col. 22).

Statement-II

This statement gives Physical Aspects and Location of Towns and contains information on Class and Name of Town (col. 2), Rainfall in mm. (col. 3), Temperature in o Celsius (col. 4 and col. 5), Road distance in kilometer from State Hqtrs. (col. 6) and District Hqtrs. (col. 7), Distance between the Town and nearest city with 1 Lakh or more Population (col. 9), 5 Lakh or more Population (col. 10), Railway Station (col. 11) and Bus Facility (col. 12), Column 13 has been left blank as no data is available since no such system is in existence.

Statement-III

It is proposed to contain data in respect of Municipal Finance. As not a single municipality or similar body has been functioning in Arunachal Nil report has been shown in this Statement (col. 4-17).

Statement-IV

This statement incorporated information in respect of Class and Name of the Town, Civic Administration Status (col. 2), 2001 Census Population (col. 3), Scheduled Caste (col. 4), Scheduled Tribe (col. 5), Road Length (col. 6), System of Sewerage (col. 7), Number of Latrines (col. 8-11), Method of Disposal of Night Soil (col. 12), Source of Water Supply (col. 13), System of Storage with Capacity (col. 14) Fire Fighting Service (col. 15), Electrification (col. 16-20).

Statement-V

It contains details of Class and name of the Town (col. 2), Population in 2001 Census (col. 3), Medical Facilities (col. 4 and col. 5), Educational Facilities (col. 6-15), Number of Recreational and Cultural Facilities (col. 16-20).

Statement-VI

In this statement information on Trade Commerce, Industry and Banking have been incorporated. Thus information on Class and Name of the Towns (col. 2), Names of the most important

commodities manufactured (col. 6, 7, 8), Number of Banks (col. 9), Number of Credit and other Societies (col. 10 and col. 11) are given.

Statement-VII

It has been provided for incorporation of data on Civic and other amenities in Slums in respect of Class and Name of the Town where the Slum exists (col. 2), Name of Slum (col. 3), whether Notified (col. 4), Number of Households (col. 5), Population (col. 6), Paved Roads (col. 7), System of Sewerage (col. 8), Number of Latrines (col. 9, 10, 11), Community (col. 12), Method of Disposal of Night Soil (col. 13), Drinking Water Supply (col. 14) and Supply of Electricity (col. 15, 16, 17).

Note explaining the abbreviations used in the Town directory

Town Directory statements (I to VII)

Statement I : Status and Growth History

Column (2) : Class, name and civic administration status of town :

Class has been introduced to facilitate analysis of town directory data at the state and all India levels. It is presented according to 2001 Census Population of the town as follows :

Population	Class
100,000 and above	I
50,000 - 99,999	II
20,000 - 49,999	III
10,000 - 19,999	IV
5,000 - 9,999	V
Below 5,000	VI

Town with a population of one hundred thousand (1,00,000)and above is treated as a city.

The civic administration status of the towns is indicated within bracket against the name of the town. The following abbreviations are used to denote civic status of town.

(i) Municipal Corporation Corp.	Corp.
(ii) Municipal Committee	MC
(iii) Municipal Council	M Cl

(iv) City Municipal Council	CMC
(v) Town Municipal Council	TMC
(vi) Municipal Board	MB
(vii) Municipality	M
(viii) Cantonment Board/Cantonment	CB
(ix) Notified Area	NA
(x) Notified Town	NT
(xi) Notified Area Committee/ Notified Area Council	NAC
(xii) Notified Town Area	NTA
(xiii) Industrial Notified Area	INA
(xiv) Industrial Township	ITS
(xv) Township	TS
(xvi) Town Panchayat	TP
(xvii) Nagar Panchayat	NP
(xviii) Town Committee/ Town Area Committee	TC
(xix) Small Town Committee	ST
(xx) Estate office	EO
(xxi) Gram Panchayat	GP
(xxii) Census Town	CT

Others columns need no comments.

Statement II - Physical Aspects and Location of towns, 1999.

Column 3 to 5 : Physical Aspects

In this columns the Rainfall and Maximum & Minimum Temperature of the town is recorded.

Column 6, 7 and 8 :

Name of the State headquarters, District headquarters and Sub-Divisional headquarters with distance from the referent town in kilometers, is to be recorded respectively. If the names mentioned in these columns are the same as the referent town itself, the distance is recorded as (0) zero.

Column 9 & 10 :

Name of the nearest city with one lakh and more and five lakh and more population are recorded.

Column 11, 12 and 13 :

If referent town enjoys the facility of railway station, bus route facility or navigable river/canal. Its name is to be mentioned. If not available, then the name of nearest place with distance, where such facility exists is to be mentioned.

Statement III : Municipal Finance 1998 – 1999

Item-wise amount of receipt and expenditure in thousand rupees, relating to municipal finance of the town for the year 1998-99 is to be recorded.

Statement IV : Civic and Other amenities, 1999

Column (1 to 5) : Self explanatory.

Column (6) : Road length (in kms.)

Information about kutchra/ pucca road is to be recorded separately for the roads within the limits of the referent town.

(i) Pucca Road	PR
(ii) Kutchra Road	KR

Column (7) : System of Sewerage

Generally, by sewerage system is implied the network of mains and branches of underground conduits for the conveyance of sewerage to the point of disposal. Sewers that carry only household and industrial wastes are called separate sewers, those that carry storm water from roofs, streets and other surface are known as storm water drains, while those carrying both sewage and storm water are called combined sewers.

The codes used for different types of drainage system are as follows :

(i) Sewer	S
(i) Sewer	S
(ii) Open Surface Drains	OSD
(iii) Box Surface Drains	BSD
(iv) Syk Drains	SD
(v) Cesspool method	CP
(vi) Pit System	Pt
(vii) Others	O

Column 8 to 11 : Number of latrines

Number of various types of latrines both Public and Private are given in these columns.

Column 12 : Method of disposal of night soil

The various prevalent method of disposal of night soil are given below with codes :

Head Loads	HL
Basket	B
Wheel Barrows	WB
Septic Tank	ST
Pit System	Pt
Sewerage	S
Others	O

Column 13 and 14 : Water supply

Source and capacity of storage system. The following codes are used in these columns:

Column 13 :

(i) Tap water	T
(ii) Tube-well water	TW
(iii) Tank Water	TK
(iv) Well water	W

Column 14:

(v) Over Head Tank	OHT
(vi) Service Reservoir	SR
(vii) River Infiltration Gallery	RIG
(viii) Bore Well Pumping System	BWP
(ix) Pressure Tank	PT

The information on major source of water supply are given in column 14 and the storage capacity against each in kilo-litres (in bracket) are presented in column 15.

Column 15 : Fire Fighting Service

In case the fire fighting service is available in the referent town 'yes' is recorded. If the facility is not available within the town. The name of the nearest place having this facility with its distance from the referent town has been recorded.

Column 16 to 20 : Electrification (Number of connections)

Different types of electric connections have been shown in these columns, i.e. Domestic, Industrial, Commercial, Road lighting (points) & others.

Statement V : Medical, Educational, Recreational and Cultural Facilities, 1999**Column 1 to 3 : Self explanatory.****Column 4 & 5 :**

The data covers all such medical institutions run by or aided by Government/Semi Government/Local bodies and Charitable institutions or Social agencies like the Missionaries. Where the family planning centres are attached to hospitals or maternity and child welfare centres or Primary Health Centres, may be treated as independent units and counted separately using following codes :

(i) Hospital	H
(ii) Dispensary	D
(iii) Health Centre	HC
(iv) Family Welfare Centre	FWC
(v) T.B. Clinic	TB
(vi) Nursing Home	NH
(vii) Others	O

In case of more than one institutions of any type, it is indicated within brackets the number of such institution (s) e.g. D(3), NH(8), etc. The institutions have further been distinguished by providing additional codes within the bracket as given below :

Ayurvedic	A
Unani	U
Homoeopathic	Hom.

Column 6 to 9 :

The codes used for these columns are as follows:

(i) Arts only	A
(ii) Science only	S
(iii) Commerce only	C
(iv) Arts & Science only	AS

(v) Arts & Commerce only	AC
(vi) Combined for all categories-Arts, Science and Commerce	ASC
(vii) Law	L
(viii) University	U
(ix) Others	O

Column 10 : Recognized shorthand, typewriting and vocational training institutes

“Recognised” should mean recognised by some statutory authority, like education department, commerce department, labour department etc. of the government or semi government or autonomous bodies, public sector undertakings etc.

The following codes are used :

(i) Vocational Training Institute	VT
(ii) Shorthand	SH
(iii) Typewriting	Type
(iv) Shorthand & Typewriting	SHType
(v) Others	O

The vocational institutions like-Applied Art/Painting college, Pharmacy college, B. Ed. College, Teacher’s Training Institute, Music/Dance School, Nursing School etc. are covered under ‘Others’.

Column 11 to 14 :

Higher Secondary/Intermediate/Senior Secondary/PUC/Junior College level, Secondary/Matriculation, Middle Schools/ Junior Secondary and Primary Schools.

School up to class V are treated as Primary or elementary schools. These include Nursery schools, Kindergarten schools, Pre-Primary schools, Junior Basic schools upto class V and Primary schools upto class IV.

Schools upto VIII are considered as Middle school or Junior Secondary.

Schools upto class X are considered as Matriculation or Secondary schools.

Schools upto XI or XII classes are considered as Higher Secondary/Intermediate/Pre University/Junior

College etc. This would cover 10+2 classes whether held in schools or college.

If there are composite schools like middle schools with primary classes or Secondary schools with Middle classes, these are also included in the number of Primary and Middle schools, respectively. For example, if in a town, there are two Primary Schools and one Middle school with Primary classes, the number of Primary schools in the town is given as three and that of Middle schools as one though there are only three educational institutions.

If there are more institutions of a type in the town, the number is indicated within bracket along with the abbreviation, e.g. P(4), M(3).

Column 15 : Adult literacy class/centres

This column has been introduced keeping in view the Minimum Needs Programme of the Planning Commission. There are number of Adult Education Centres which are included in these columns.

If an educational facility is not available in the town, the name of the nearest place and its distance in kilometres from the town where the facility is available is mentioned.

Column 16 : Working Women’s hostels with number of seats

The number of working women’s hostel if available in the referent town is mentioned with number of seats. If the facility is not available in the town the name of nearest place with distance where the facility is available is recorded.

Column 17 to 19 : Recreational and Cultural Facilities

Stadium, Cinema, Auditorium/Drama/Community Hall are covered under recreational & cultural facilities. The particulars of permanent recreational facilities are considered for these columns.

Column 20 : Public Libraries, Reading Rooms

Number of public libraries and reading rooms available in the referent town are recorded in codes as follows :

(i) Public Library	PL
(ii) Reading room	RR

Statement VI : Trade, Commerce, Industry and Banking, 1999**Column 3 to 8 :**

Name of three most important commodities exported and names of three most important commodities manufactured in the town are recorded.

Column 9 : Number of Banks

Number of Banks available in the referent town both Commercial and Co-operative banks are recorded against this column.

Column 10 & 11 : Number of Agricultural Credit Societies and Non Agricultural Credit Societies

The total number of Agricultural Credit Societies and Non Agricultural Credit Societies in the referent town are recorded against these columns.

Statement VII : Civic and other Amenities in Slums, 1999

This is the statement on civic and other amenities in all slums whether notified or not and for all towns having statutory bodies, like municipality, Municipal Corporation, Town area committee etc.

**STATEMENT - I
STATUS AND GROWTH HISTORY**

Slr. No.	Class, name and civic status of town	Location code number	Name of Taluk/ Tahsil/ Police Station/Island etc.	Name of C.D. block	Area (in sq. km.)	Number of households including houseless households (2001 Census)	Population and growth rate (in brackets) of the town at the Censuses of		
							1901	1911	1921
1	2	3	4	5	6	7	8	9	10
1	IV Along (C.T.)	40701000	Along Circle	Along	10	3,423	NA	NA	NA
2	VI Basar (C.T.)	40702000	Basar Circle	Basar	7	859	NA	NA	NA

Slr. No.	Class, name and civic status of town	Population and growth rate (in brackets) of the town at the Censuses of								Density (2001 Census)	Sex ratio		
		1931	1941	1951	1961	1971	1981	1991	2001		1981	1991	2001
1	2	11	12	13	14	15	16	17	18	19	20	21	22
1	IV Along (C.T.)	-	-	-	2,823	5,818	8,074	13,239	17,033	1703	544	653	767
					(+106.1)(+38.77)(+63.97)(+28.65)								
2	VI Basar (C.T.)	NA	NA	NA	NA	NA	NA	NA	4,079	583	NA	NA	757

**STATEMENT - II
PHYSICAL ASPECTS AND LOCATION OF TOWNS, 1999**

Slr. No.	Class, name and civic status of town	Physical aspects			kilometer(s) from		Sub-division /Taluk/ Tahsil / Police station/ Development Block/ Island HQ.
		Rainfall (in mm)	Temperature (in centigrade)		State HQ.	District HQ.	
1	2	3	4	5	6	7	8
1	IV Along (C.T.)	182.42	34.76	10.67	Itanagar (320 Kms)	Along (0 Kms)	Along (0 Kms)
2	VI Basar (C.T.)	180.25	36.1	12.0	Itanagar (223 Kms)	Along (97 Kms)	Basar (0 Kms)

STATEMENT - II
PHYSICAL ASPECTS AND LOCATION OF TOWNS, 1999

Slr. No.	Class, name and civic status of town	Name of and road distance in kilometer(s) from		Railway station	Bus facility	Navigable river/canal (if within ten kilometers)
		Nearest city with population of one lakh and more	Nearest city with population of five lakh and more			
1	2	9	10	11	12	13
1	IV Along (C.T.)	Dibrugarh (227 Kms)	Guwahati (537 Kms)	Silapathar (147 Kms)	Along - Silapathar (147 Kms)	River (5 Kms)
2	VI Basar (C.T.)	Dibrugarh (130 Kms)	Guwahati (440 Kms)	Silapathar (50 Kms)	Basar - Along (97 Kms)	NA

STATEMENT - III
MUNICIPAL FINANCE, 1998-99

There is no Municipal town in the district

STATEMENT - IV
CIVIC AND OTHER AMENITIES, 1999

Slr. No.	Class, name and civic status of town	Population (2001 Census)	Population 2001 Census		Road length (in km. (s))	System of sewerage	Number of latrines			
			Scheduled Castes	Scheduled Tribes			Total	Water borne	Service	Others
1	2	3	4	5	6	7	8	9	10	11
1	IV Along (C.T.)	17,033	225	8,936	PR (41)	OSD	3,593	3,593	NA	NA
2	VI Basar (C.T.)	4,079	51	1,753	PR (7)	OSD	875	875	NA	NA

Slr. No.	Class, name and civic status of town	Method of disposal of night soil	Water supply			Electrification (number of connections)				
			Source of supply	System of storage with capacity in	Fire fighting service	Domestic	Industrial	Commercial	Road lighting (points)	Others
1	2	12	13	14	15	16	17	18	19	20
1	IV Along (C.T.)	ST, Other	T	OHT (454600)	Yes	3,398	NA	470	209	147
2	VI Basar (C.T.)	NA	T	OHT (110000)	Along (97 Kms)	812	NA	167	69	47

**STATEMENT -
MEDICAL, EDUCATIONAL, RECREATIONAL**

Serial number	Class, name and civic status of town	Population (2001 Census)	Medical facilities		Educational facilities
			Hospitals/ Dispensaries/ T.B. clinics etc.	Beds in medical institutions noted in column 4	Arts/Science/ Commerce/ Law/ Other colleges (of degree level and above)
1	2	3	4	5	6
1	V Along (C.T.)	17,033	H D FWC TB	193	Kamki, (23 Kms)
2	V Basar (C.T.)	4,079	HC H-Along, 50 D-Along, 50 HC-Along, 50 TB-Along, 50	30	Kamki, (120 Kms)

Educational facilities (Contd....)

Serial number	Class, name and civic status of town	Junior secondary and Middle schools		Adult literacy classes/ centres, others (specify)	Working women's hostels with number of seats
		13	Primary schools	15	16
1	2	3	4	5	6
1	V Along (C.T.)	2	5	NA	NA
2	V Basar (C.T.)	3	1	NA	NA

**STATEMENT -
TRADE, COMMERCE, INDUSTRY**

Serial number	Class, name and civic status of town	Name of three most important commodities exported		
		1st	2nd	3rd
1	2	3	4	5
1	V Along (C.T.)	Orange	Pineapple	Ginger
2	V Basar (C.T.)	Orange	Ginger	NA

**STATEMENT - VII
CIVIC AND OTHER AMENITIES IN SLUMS, 1999**

There is no slum area in the towns.

TOWN DIRECTORY STATEMENTS

**V
AND CULTURAL FACILITIES, 1999**

Medical colleges	Engineering colleges	Polytechnics	Recognised shorthand, typewriting and vocational training institutions	Higher secondary/ Intermediate/ Senior Secondary/ PUC (Pre university college)/ Junior college level	Secondary/ Matriculation
7	8	9	10	11	12
Dibrugarh, (227 Kms)	Jorhat, (267 Kms)	Jorhat, 268 (268 Kms)	VT Type	2	3
Dibrugarh, 130 (227 Kms)	Jorhat, (171Kms)	Jorhatt, 171 (171 Kms)	NA (97 Kms)	1	1

Number of recreational and cultural facilities

Stadium	Cinema	Auditorium / Drama/ community Halls	Public libraries including reading rooms
17	18	19	20
NA	2	1	PL
NA	1	1	NA

**VI
AND BANKING, 1999**

Name of three most important commodities manufactured			Number of banks	Number of agricultural credit societies	Number of non-agricultural credit societies
1st	2nd	3rd			
6	7	8	9	10	11
Handloom	Cotton Textile	Implements Like Hoes	3	1	2
Handloom	Cotton Textile	NA	3	NA	NA

**APPENDIX TO TOWN DIRECTORY
TOWN SHOWING THEIR OUTGROWTH WITH OPULATION.**

There is no outgrowth in the towns.

Blank

PART B
PRIMARY CENSUS ABSTRACT

Blank

Brief note on Primary Census Abstract

The first census of the third millennium and twenty first century the Census of India, 2001 was the 14th continuous and uninterrupted Indian census since 1872. Thus, 2001 Census will provide data on population and its characteristics marking transition from one century and millennium to another.

The gigantic operation of Population Enumeration (considered by many to be the single largest and complex peace time administrative exercise in the world) was made possible due to the door to door universal canvassing of the Household Schedule by about 2 million enumerators and supervisors covering 593 districts, 5,463 sub-districts, 5,161 towns and 638,588 villages. The comprehensive Household Schedule which replaced the individual slip had three parts and two sides A and B. Part I contained the Location Particulars; Part II related to the Individual Particulars and Part III contained questions for Household engaged in Cultivation/Plantation. The part II of the Household Schedule had 39 columns and 23 questions all of which were universally canvassed and no sampling was resorted to during enumeration.

Data Processing

A quantum leap was made in the technology front while processing the Census 2001 data both for Houselisting and Population Enumeration. The Census schedules for both the phases were scanned through high speed scanners in fifteen data centers across the country and hand-written data from the schedules were converted into digitized form through Intelligent Character Reading (ICR) software for creation of ASCII records for further processing. The designing and formatting of the Household Schedule had to be done very carefully using specialized software so as to ensure uniformity, which was an essential pre-requisite for scanning. The selection of appropriate state-of-art technology in data processing has made it possible to produce all the Houselisting as well as Population Enumeration tables on full count basis for the first time in the history of Census. For

Census 2001, about 202 million schedules consisting of about 1,028 million records were scanned and processed within a span of only 10 months starting October, 2002.

Task Force on Quality Assurance

After the data is processed, it is expedient on the part of the data producing agency to satisfy itself about its quality before putting the same in public domain. This has to be done mainly through the process of internal consistency, comparison with similar data in the past and also through validation with likewise data if available, from external sources. Quite often the local knowledge and perception has to be brought into play to understand both the existing and the new emerging trends of population distribution and characteristics. The other very important aspect of the data quality is to ensure complete coverage of all geographical areas especially for the population enumeration phase where the data is disseminated right up to the village level in the rural areas and the ward level in the urban areas. Thus ensuring the complete coverage and correct geographical linkage of each enumeration block was one of the major planks of the quality control, specially for small area population statistics.

A very comprehensive check and edit mechanism was put in place to objectively examine the preliminary Census 2001 Population Enumeration results and finally clear them for use. The responsibility of the final clearance of data was with the Task Force on Quality Assurance (TFQA), headed by the Registrar General and Census Commissioner, India. The other members of the TFQA were the Heads and senior officers of the Census Division, Data Processing Division, Map Division, Demography Division and Social Studies Division. The Directors of Census Operations were co-opted as members whenever the TFQA discussed the data for their States/Union territories. The Directors and their senior officers were required to make detailed presentations of data for their own state both in respect to the quality

and the coverage and only after the full possible cleared.

There has been a major departure in Census 2001 from the past in respect of the procedure followed for finalization of the Scheduled Castes and the Scheduled Tribes population. In the earlier censuses, the total Scheduled Castes and Scheduled Tribes populations were finalized at the time of the manual compilation of the Primary Census Abstracts (PCA) at the Regional Tabulation Offices which were specially set up for this purpose. The individual Scheduled Castes and the Scheduled Tribes population for each state was finalized much later based on manual coding done by the coders. In 2001 Census, each individual Scheduled Caste and the Scheduled Tribe have been coded directly on the computers by the Data Entry Operators through a process known as Computer Assisted Coding (CAC) and taken up along with the processing of PCA data. The CAC process involves pulling down, from the relevant dictionary of the Scheduled Castes and the Scheduled Tribes, on the computer screen and coding from the dictionary by referring to the image of the specific individual entry in the Household Schedule appearing on the screen. The CAC of the response on Religion wherever required, was also undertaken along with the processing of PCA. This is because the Scheduled Castes status had to be determined in relation to the religion of the individual. Two Special Task Forces, one on Religion and the other on Scheduled Castes/Scheduled Tribes were constituted for scrutiny and appropriate classification of these responses.

The main task of the Special Task Force on Religion was to appropriately merge or group the new responses encountered and code it into the appropriate religious community based on available literature and local knowledge. The Special Task Force on Scheduled Castes and Scheduled Tribes examined the different Scheduled Castes and Scheduled Tribes entries encountered and classified these into appropriate category of the Scheduled Castes or the Scheduled Tribes principally based on the Presidential Notification and the available literature. Thus a very systematic and scientific mechanism was operationalised to firm up the individual religion and the individual Scheduled Castes/Tribes returns. The Scheduled Castes and the Scheduled Tribes population in 2001 Census, is thus being finalized by aggregating the population data for individual

Scheduled Castes and the Scheduled Tribes at appropriate geographical levels.

The entire work relating to the data validation and scrutiny was completed by all the States/Union Territories under the overall supervision and monitoring of the Census Division of the Office of the Registrar General, India with active cooperation and support of the Social Studies Division, Data Processing Division, Data Dissemination Division and Map Division.

Primary Census Abstract

The Primary Census Abstract which is yet another important publication of 2001 Census gives basic information on Area, Total Households, Total population, Scheduled Castes, Scheduled Tribes population, Population in the age group 0-6, Literates, Main workers and Marginal workers classified by the four broad industrial categories, namely, (i) Cultivators, (ii) Agricultural laborers, (iii) Household Industry Workers, and (iv) Other workers and also Non-workers. The characteristics of the Total population includes Scheduled Castes, Scheduled Tribes, Institutional and Houseless population and are presented by sex and rural-urban residence. This data is presented at different levels, namely, India, States/Union territories, Districts and Cities, Urban Agglomerations (Population 1,00,000 and above) in three different tables. In addition, the Appendix of said publication provides Houseless and Institutional Households and their population by residence and sex for 2001 for India, State and Union territory.

Apart from the India and State/Union Territory volumes for Primary Census Abstract, the District Census Handbook contains District Primary Census Abstract, Appendix to District Primary Census Abstract, Primary Census Abstract for Scheduled Castes, Primary Census Abstract for Scheduled Tribes, Village Primary Census Abstract and Urban Primary Census Abstract of the concerned district in the state.

It was for the first time at the 1981 Census that the Primary Census Abstract (PCA) was brought out for the Scheduled Castes and the Scheduled Tribes separately on the pattern of General Primary Census Abstract. This practice was continued in 1991 also. In the 1961 and 1971 Censuses, such data were made available in Table C-VIII-Social and Cultural table and to some extent in the series 'Special Tables for Scheduled Castes/Scheduled Tribes'.

The format of Primary Census Abstract has been restructured slightly in the 2001 Census as compared to that of 1991 Census. The nine-fold industrial classification of main workers given in the Primary Census Abstract of 1991 Census has been discontinued and its place, four-fold industrial classification of both 'main workers' and 'marginal workers' are included. In 1981 census only main workers were presented in to four categories. One of the novel features of the primary

census abstract of 1991 census was the presentation of data of the population of age group 0-6 is continued in 2001 Census also. This will help the data users in better analysis and understanding of this literacy data.

Level of presentation in District Census Handbooks:

The Primary Census Abstract data in different PCAs are presented at different levels. The level of presentation of Primary Census Abstracts are as under:

Name of the Primary Census Abstract	Level of presentation
1. District Primary Census Abstract	District/CD Block/UA/City/Town
2. Primary Census Abstract for Scheduled Castes	District/CD Block/Town
3. Primary Census Abstract for Scheduled Tribes	District/CD Block/Town
4. Village Primary Census Abstract	CD Block/Village wise
5. Urban Primary Census Abstract	Town/Ward level

The PCA Data for villages was presented CD Block wise for the first time in 1991 Census. This practice is continued in 2001 Census also. The data for each CD Block is presented both for rural and urban areas separately. All the villages within the CD Block constitute the rural portion and the Census Towns and Outgrowths are shown under the urban portion of the CD Block. In case a CD Block is spread over two or more districts, than portion which falls within the district is presented, the data pertaining to remaining portion of the CD Block is presented in the concerned District Census Handbook. The data in the Urban Primary Census Abstract for each town as well as for town with outgrowths in the district are presented. The data for all the wards and the outgrowths of the town(s) are also presented separately below the concerned town(s).

The District Primary Census Abstract is presented in 59 columns. The Primary Census Abstract for Scheduled Castes and Primary Census Abstract for Scheduled Tribes are presented in 52 columns. The Village Primary Census Abstract and Urban Primary Census Abstract are presented in 58 columns.

The concepts and definitions used in the column heading are explained under the sub heading 'Census Concepts' in the Analytical Note. The term 'Total Population' includes the Scheduled Castes, the Scheduled Tribes, the Institutional and the Houseless populations. The explanation regarding area figures

presented at various level in the Primary Census Abstracts are as follows:

Area Figures

The area figures supplied by local revenue authorities of the district in respect of tehsils, Police Stations and by the local bodies in respect of towns are given in square kilometers. The area figures of the villages supplied by the Tahsildars in acres have been converted and shown in hectares. The area figures of the CD Block is the total of the village areas coming under each CD Block. The area figures for the district are the same as adopted by the Surveyor General of India to maintain uniformity at the national level. The total area figures of all the tahsils/CD Blocks within the district may not tally with area figures of the district because former represents land use area only. Similarly, the total of all the villages may not tally with the entire rural of Police Station/Tahsil. The difference may be due to the fact that while the area covered by hills, forests and rivers etc, have been accounted in the Tahsils and P.S. level the same may not be covered under the area of the villages. Apart from this it may also differ due to varying methods of computation adopted at different levels.

An appendix to District Primary Census Abstract has also been furnished showing urban enumeration block-wise particulars on Total Population, the Scheduled Castes Population and the Scheduled Tribes Population for each town.

DISTRICT PRIMARY

Location code number	District/ CD Block/ U.A./ City/ Town	Total/ Rural/ Urban	Area of Town/ Ward in square kilometre	Number of households	Total population (including institutional and houseless population)			Population in the age-group 0-6		
					Persons	Males	Females	Persons	Males	Females
					6	7	8	9	10	11
1	2	3	4	5	6	7	8	9	10	11
07	West Siang	Total		18,251	103,918	54,349	49,569	17,801	9,131	8,670
		Rural		13,969	82,806	42,389	40,417	14,520	7,451	7,069
		Urban		4,282	21,112	11,960	9,152	3,281	1,680	1,601
0001	Mechuka	Total		1,769	10,269	5,282	4,987	1,960	975	985
		Rural		1,769	10,269	5,282	4,987	1,960	975	985
		Urban		-	-	-	-	-	-	-
0002	Kaying-Payum	Total		1,958	11,292	5,783	5,509	2,067	1,072	995
		Rural		1,958	11,292	5,783	5,509	2,067	1,072	995
		Urban		-	-	-	-	-	-	-
0003	Liromoba	Total		1,250	6,963	3,683	3,280	1,441	736	705
		Rural		1,250	6,963	3,683	3,280	1,441	736	705
		Urban		-	-	-	-	-	-	-
0004	Rumgong	Total		1,192	6,687	3,452	3,235	1,352	722	630
		Rural		1,192	6,687	3,452	3,235	1,352	722	630
		Urban		-	-	-	-	-	-	-
0005	Along	Total		6,435	36,007	19,214	16,793	5,259	2,702	2,557
		Rural		3,012	18,974	9,575	9,399	2,635	1,355	1,280
		Urban		3,423	17,033	9,639	7,394	2,624	1,347	1,277
40701000	Along (CT)	Urban		3,423	17,033	9,639	7,394	2,624	1,347	1,277
0006	Basar	Total		3,412	19,474	10,081	9,393	3,159	1,616	1,543
		Rural		2,553	15,395	7,760	7,635	2,502	1,283	1,219
		Urban		859	4,079	2,321	1,758	657	333	324
40702000	Basar (CT)	Urban		859	4,079	2,321	1,758	657	333	324
0007	Gensi	Total		2,235	13,226	6,854	6,372	2,563	1,308	1,255
		Rural		2,235	13,226	6,854	6,372	2,563	1,308	1,255
		Urban		-	-	-	-	-	-	-
		URBAN								
40701000	Along (CT)	Urban		3,423	17,033	9,639	7,394	2,624	1,347	1,277
40702000	Basar (CT)	Urban		859	4,079	2,321	1,758	657	333	324

CENSUS ABSTRACT

Scheduled Castes population			Scheduled Tribes population			Literates			Total/ Rural/ Urban	District/ U.A./ City/ Town	CD Block/ Urban
Persons	Males	Females	Persons	Males	Females	Persons	Males	Females			
12	13	14	15	16	17	18	19	20	3	2	
379	238	141	84,922	42,478	42,444	51,216	30,128	21,088	Total	West Siang	
103	63	40	74,233	37,182	37,051	36,786	21,214	15,572	Rural		
276	175	101	10,689	5,296	5,393	14,430	8,914	5,516	Urban		
11	11	-	9,622	4,729	4,893	3,188	2,158	1,030	Total	Mechuka	
11	11	-	9,622	4,729	4,893	3,188	2,158	1,030	Rural		
-	-	-	-	-	-	-	-	-	Urban		
17	13	4	9,991	5,037	4,954	4,995	2,833	2,162	Total	Kaying-Payum	
17	13	4	9,991	5,037	4,954	4,995	2,833	2,162	Rural		
-	-	-	-	-	-	-	-	-	Urban		
12	5	7	6,343	3,253	3,090	2,835	1,663	1,172	Total	Liromoba	
12	5	7	6,343	3,253	3,090	2,835	1,663	1,172	Rural		
-	-	-	-	-	-	-	-	-	Urban		
-	-	-	6,401	3,270	3,131	2,785	1,592	1,193	Total	Rumgong	
-	-	-	6,401	3,270	3,131	2,785	1,592	1,193	Rural		
-	-	-	-	-	-	-	-	-	Urban		
254	151	103	26,521	13,157	13,364	20,561	12,162	8,399	Total	Along	
29	12	17	17,585	8,737	8,848	9,014	5,028	3,986	Rural		
225	139	86	8,936	4,420	4,516	11,547	7,134	4,413	Urban		
225	139	86	8,936	4,420	4,516	11,547	7,134	4,413	Urban	Along (CT)	
68	47	21	15,726	7,797	7,929	9,940	5,727	4,213	Total	Basar	
17	11	6	13,973	6,921	7,052	7,057	3,947	3,110	Rural		
51	36	15	1,753	876	877	2,883	1,780	1,103	Urban		
51	36	15	1,753	876	877	2,883	1,780	1,103	Urban	Basar (CT)	
17	11	6	10,318	5,235	5,083	6,912	3,993	2,919	Total	Gensi	
17	11	6	10,318	5,235	5,083	6,912	3,993	2,919	Rural		
-	-	-	-	-	-	-	-	-	Urban		
										URBAN	
225	139	86	8,936	4,420	4,516	11,547	7,134	4,413	Urban	Along (CT)	
51	36	15	1,753	876	877	2,883	1,780	1,103	Urban	Basar (CT)	

DISTRICT PRIMARY

Location code number	District/ CD Block/ U.A./ City/ Town	Total/ Rural/ Urban	Illiterates			Total workers			Main workers		
			Persons	Males	Females	Persons	Males	Females	Persons	Males	Females
			21	22	23	24	25	26	27	28	29
07	West Siang	Total	52,702	24,221	28,481	43,085	25,688	17,397	36,843	23,145	13,698
		Rural	46,020	21,175	24,845	35,172	19,315	15,857	29,825	17,193	12,632
		Urban	6,682	3,046	3,636	7,913	6,373	1,540	7,018	5,952	1,066
0001	Mechuka	Total	7,081	3,124	3,957	4,270	2,494	1,776	3,878	2,323	1,555
		Rural	7,081	3,124	3,957	4,270	2,494	1,776	3,878	2,323	1,555
		Urban	-	-	-	-	-	-	-	-	-
0002	Kaying-Payum	Total	6,297	2,950	3,347	4,723	2,555	2,168	4,378	2,377	2,001
		Rural	6,297	2,950	3,347	4,723	2,555	2,168	4,378	2,377	2,001
		Urban	-	-	-	-	-	-	-	-	-
0003	Liromoba	Total	4,128	2,020	2,108	2,994	1,720	1,274	2,821	1,643	1,178
		Rural	4,128	2,020	2,108	2,994	1,720	1,274	2,821	1,643	1,178
		Urban	-	-	-	-	-	-	-	-	-
0004	Rumgong	Total	3,902	1,860	2,042	2,846	1,536	1,310	2,453	1,342	1,111
		Rural	3,902	1,860	2,042	2,846	1,536	1,310	2,453	1,342	1,111
		Urban	-	-	-	-	-	-	-	-	-
0005	Along	Total	15,446	7,052	8,394	14,981	9,584	5,397	12,488	8,504	3,984
		Rural	9,960	4,547	5,413	8,632	4,478	4,154	6,885	3,744	3,141
		Urban	5,486	2,505	2,981	6,349	5,106	1,243	5,603	4,760	843
40701000	Along (CT)	Urban	5,486	2,505	2,981	6,349	5,106	1,243	5,603	4,760	843
0006	Basar	Total	9,534	4,354	5,180	8,199	4,873	3,326	6,696	4,241	2,455
		Rural	8,338	3,813	4,525	6,635	3,606	3,029	5,281	3,049	2,232
		Urban	1,196	541	655	1,564	1,267	297	1,415	1,192	223
40702000	Basar (CT)	Urban	1,196	541	655	1,564	1,267	297	1,415	1,192	223
0007	Gensi	Total	6,314	2,861	3,453	5,072	2,926	2,146	4,129	2,715	1,414
		Rural	6,314	2,861	3,453	5,072	2,926	2,146	4,129	2,715	1,414
		Urban	-	-	-	-	-	-	-	-	-
	URBAN										
40701000	Along (CT)	Urban	5,486	2,505	2,981	6,349	5,106	1,243	5,603	4,760	843
40702000	Basar (CT)	Urban	1,196	541	655	1,564	1,267	297	1,415	1,192	223

CENSUS ABSTRACT

Industrial category of main workers												Total/ Rural/ Urban	District/ CD Block/ U.A./ City/ Town
Cultivators			Agricultural labourers			Household industry workers			Other workers				
Persons	Males	Females	Persons	Males	Females	Persons	Males	Females	Persons	Males	Females		
30	31	32	33	34	35	36	37	38	39	40	41	3	2
22,495	11,282	11,213	437	322	115	438	304	134	13,473	11,237	2,236	Total	West Siang
22,271	11,183	11,088	402	297	105	396	269	127	6,756	5,444	1,312	Rural	
224	99	125	35	25	10	42	35	7	6,717	5,793	924	Urban	
2,589	1,283	1,306	8	6	2	13	6	7	1,268	1,028	240	Total	Mechuka
2,589	1,283	1,306	8	6	2	13	6	7	1,268	1,028	240	Rural	
-	-	-	-	-	-	-	-	-	-	-	-	Urban	
3,321	1,571	1,750	10	7	3	46	30	16	1,001	769	232	Total	Kaying-Payum
3,321	1,571	1,750	10	7	3	46	30	16	1,001	769	232	Rural	
-	-	-	-	-	-	-	-	-	-	-	-	Urban	
1,917	929	988	102	84	18	58	34	24	744	596	148	Total	Liromoba
1,917	929	988	102	84	18	58	34	24	744	596	148	Rural	
-	-	-	-	-	-	-	-	-	-	-	-	Urban	
2,075	1,057	1,018	28	18	10	28	20	8	322	247	75	Total	Rumgong
2,075	1,057	1,018	28	18	10	28	20	8	322	247	75	Rural	
-	-	-	-	-	-	-	-	-	-	-	-	Urban	
6,101	3,036	3,065	121	81	40	63	43	20	6,203	5,344	859	Total	Along
5,887	2,941	2,946	91	60	31	34	19	15	873	724	149	Rural	
214	95	119	30	21	9	29	24	5	5,330	4,620	710	Urban	
214	95	119	30	21	9	29	24	5	5,330	4,620	710	Urban	Along (CT)
3,855	1,904	1,951	73	55	18	159	125	34	2,609	2,157	452	Total	Basar
3,845	1,900	1,945	68	51	17	146	114	32	1,222	984	238	Rural	
10	4	6	5	4	1	13	11	2	1,387	1,173	214	Urban	
10	4	6	5	4	1	13	11	2	1,387	1,173	214	Urban	Basar (CT)
2,637	1,502	1,135	95	71	24	71	46	25	1,326	1,096	230	Total	Gensi
2,637	1,502	1,135	95	71	24	71	46	25	1,326	1,096	230	Rural	
-	-	-	-	-	-	-	-	-	-	-	-	Urban	
214	95	119	30	21	9	29	24	5	5,330	4,620	710	Urban	URBAN Along (CT)
10	4	6	5	4	1	13	11	2	1,387	1,173	214	Urban	Basar (CT)

DISTRICT PRIMARY

Location code number	District/ CD Block/ U.A./ City/ Town	Total/ Rural/ Urban	Industrial category								
			Marginal workers			Cultivators			Agricultural labourers		
			Persons	Males	Females	Persons	Males	Females	Persons	Males	Females
1	2	3	42	43	44	45	46	47	48	49	50
07	West Siang	Total	6,242	2,543	3,699	3,894	1,434	2,460	416	204	212
		Rural	5,347	2,122	3,225	3,664	1,347	2,317	298	159	139
		Urban	895	421	474	230	87	143	118	45	73
0001	Mechuka	Total	392	171	221	256	91	165	33	22	11
		Rural	392	171	221	256	91	165	33	22	11
		Urban	-	-	-	-	-	-	-	-	-
0002	Kaying-Payum	Total	345	178	167	197	96	101	36	21	15
		Rural	345	178	167	197	96	101	36	21	15
		Urban	-	-	-	-	-	-	-	-	-
0003	Liromoba	Total	173	77	96	67	30	37	11	5	6
		Rural	173	77	96	67	30	37	11	5	6
		Urban	-	-	-	-	-	-	-	-	-
0004	Rumgong	Total	393	194	199	320	144	176	57	42	15
		Rural	393	194	199	320	144	176	57	42	15
		Urban	-	-	-	-	-	-	-	-	-
0005	Along	Total	2,493	1,080	1,413	1,429	599	830	181	71	110
		Rural	1,747	734	1,013	1,279	541	738	71	33	38
		Urban	746	346	400	150	58	92	110	38	72
40701000	Along (CT)	Urban	746	346	400	150	58	92	110	38	72
0006	Basar	Total	1,503	632	871	953	344	609	31	21	10
		Rural	1,354	557	797	873	315	558	23	14	9
		Urban	149	75	74	80	29	51	8	7	1
40702000	Basar (CT)	Urban	149	75	74	80	29	51	8	7	1
0007	Gensi	Total	943	211	732	672	130	542	67	22	45
		Rural	943	211	732	672	130	542	67	22	45
		Urban	-	-	-	-	-	-	-	-	-
		URBAN									
40701000	Along (CT)	Urban	746	346	400	150	58	92	110	38	72
40702000	Basar (CT)	Urban	149	75	74	80	29	51	8	7	1

CENSUS ABSTRACT

of marginal workers									Total/	District/ CD Block/	Location
Household industry workers			Other workers			Non-workers			Rural/ Urban	U.A./ City/ Town	code number
Persons	Males	Females	Persons	Males	Females	Persons	Males	Females			
51	52	53	54	55	56	57	58	59	3	2	1
244	75	169	1,688	830	858	60,833	28,661	32,172	Total	West Siang	07
233	69	164	1,152	547	605	47,634	23,074	24,560	Rural		
11	6	5	536	283	253	13,199	5,587	7,612	Urban		
28	4	24	75	54	21	5,999	2,788	3,211	Total	Mechuka	0001
28	4	24	75	54	21	5,999	2,788	3,211	Rural		
-	-	-	-	-	-	-	-	-	Urban		
20	4	16	92	57	35	6,569	3,228	3,341	Total	Kaying-Payum	0002
20	4	16	92	57	35	6,569	3,228	3,341	Rural		
-	-	-	-	-	-	-	-	-	Urban		
41	13	28	54	29	25	3,969	1,963	2,006	Total	Liromoba	0003
41	13	28	54	29	25	3,969	1,963	2,006	Rural		
-	-	-	-	-	-	-	-	-	Urban		
5	4	1	11	4	7	3,841	1,916	1,925	Total	Rumgong	0004
5	4	1	11	4	7	3,841	1,916	1,925	Rural		
-	-	-	-	-	-	-	-	-	Urban		
49	22	27	834	388	446	21,026	9,630	11,396	Total	Along	0005
42	20	22	355	140	215	10,342	5,097	5,245	Rural		
7	2	5	479	248	231	10,684	4,533	6,151	Urban		
7	2	5	479	248	231	10,684	4,533	6,151	Urban	Along (CT)	40701000
84	23	61	435	244	191	11,275	5,208	6,067	Total	Basar	0006
80	19	61	378	209	169	8,760	4,154	4,606	Rural		
4	4	-	57	35	22	2,515	1,054	1,461	Urban		
4	4	-	57	35	22	2,515	1,054	1,461	Urban	Basar (CT)	40702000
17	5	12	187	54	133	8,154	3,928	4,226	Total	Gensi	0007
17	5	12	187	54	133	8,154	3,928	4,226	Rural		
-	-	-	-	-	-	-	-	-	Urban		
										URBAN	
7	2	5	479	248	231	10,684	4,533	6,151	Urban	Along (CT)	40701000
4	4	-	57	35	22	2,515	1,054	1,461	Urban	Basar (CT)	40702000

Blank

APPENDIX TO DISTRICT PRIMARY CENSUS ABSTRACT

TOTAL, SCHEDULED CASTES AND SCHEDULED TRIBES POPULATION - URBAN BLOCK WISE

Location Code	Name of town	Name of ward	Boundaries of urban block / EB number	Total population	Scheduled Castes population	Scheduled Tribes population
1	2	3	4	5	6	7
40701000	Along (CT)	Ward No. 1	EB No. 1	379	4	263
40701000	Along (CT)	Ward No. 1	EB No. 2	736	-	210
40701000	Along (CT)	Ward No. 1	EB No. 3	472	12	243
40701000	Along (CT)	Ward No. 1	EB No. 4	1,218	20	105
40701000	Along (CT)	Ward No. 1	EB No. 5	1,094	4	113
40701000	Along (CT)	Ward No. 1	EB No. 6	478	-	98
40701000	Along (CT)	Ward No. 1	EB No. 7	389	-	113
40701000	Along (CT)	Ward No. 1	EB No. 8	375	6	114
40701000	Along (CT)	Ward No. 1	EB No. 9	486	1	200
40701000	Along (CT)	Ward No. 1	EB No. 10	829	-	646
40701000	Along (CT)	Ward No. 1	EB No. 11	120	-	50
40701000	Along (CT)	Ward No. 1	EB No. 12	710	-	515
40701000	Along (CT)	Ward No. 1	EB No. 13	512	9	301
40701000	Along (CT)	Ward No. 1	EB No. 14	403	21	302
40701000	Along (CT)	Ward No. 1	EB No. 15	495	12	296
40701000	Along (CT)	Ward No. 1	EB No. 16	325	-	267
40701000	Along (CT)	Ward No. 1	EB No. 17	390	-	214
40701000	Along (CT)	Ward No. 1	EB No. 18	557	-	290
40701000	Along (CT)	Ward No. 1	EB No. 19	743	-	330
40701000	Along (CT)	Ward No. 1	EB No. 20	471	13	271
40701000	Along (CT)	Ward No. 1	EB No. 21	530	1	395
40701000	Along (CT)	Ward No. 1	EB No. 22	550	20	403
40701000	Along (CT)	Ward No. 1	EB No. 23	562	-	386
40701000	Along (CT)	Ward No. 1	EB No. 24	487	-	402
40701000	Along (CT)	Ward No. 1	EB No. 25	191	48	61
40701000	Along (CT)	Ward No. 1	EB No. 26	358	18	171
40701000	Along (CT)	Ward No. 1	EB No. 27	212	-	168
40701000	Along (CT)	Ward No. 1	EB No. 28	509	9	311
40701000	Along (CT)	Ward No. 1	EB No. 29	777	1	578
40701000	Along (CT)	Ward No. 1	EB No. 30	192	-	139
40701000	Along (CT)	Ward No. 1	EB No. 31	388	-	218
40701000	Along (CT)	Ward No. 1	EB No. 32	292	-	206
40701000	Along (CT)	Ward No. 1	EB No. 33	360	24	222
40701000	Along (CT)	Ward No. 1	EB No. 34	443	2	335
40702000	Basar (CT)	Ward No. 1	EB No. 1	921	21	288
40702000	Basar (CT)	Ward No. 1	EB No. 2	1,046	20	371
40702000	Basar (CT)	Ward No. 1	EB No. 3	407	-	263
40702000	Basar (CT)	Ward No. 1	EB No. 4	442	-	347
40702000	Basar (CT)	Ward No. 1	EB No. 5	305	1	147
40702000	Basar (CT)	Ward No. 1	EB No. 6	425	4	96
40702000	Basar (CT)	Ward No. 1	EB No. 7	185	-	103
40702000	Basar (CT)	Ward No. 1	EB No. 8	348	5	138

PRIMARY CENSUS ABSTRACT

Location code number	District/ CD Block/ Town	Total/ Rural/ Urban	Number of households with at least one Scheduled Caste member	Total population (including institutional and houseless population)			Population in the age-group 0-6		
				Persons	Males	Females	Persons	Males	Females
1	2	3	4	5	6	7	8	9	10
07	West Siang	Total	122	379	238	141	51	27	24
		Rural	45	103	63	40	13	5	8
		Urban	77	276	175	101	38	22	16
0001	Mechuka	Total	7	11	11	-	-	-	-
		Rural	7	11	11	-	-	-	-
		Urban	-	-	-	-	-	-	-
0002	Kaying-Payum	Total	7	17	13	4	1	1	-
		Rural	7	17	13	4	1	1	-
		Urban	-	-	-	-	-	-	-
0003	Liromoba	Total	3	12	5	7	2	-	2
		Rural	3	12	5	7	2	-	2
		Urban	-	-	-	-	-	-	-
0005	Along	Total	76	254	151	103	37	17	20
		Rural	13	29	12	17	7	2	5
		Urban	63	225	139	86	30	15	15
40701000	Along (CT)	Urban	63	225	139	86	30	15	15
0006	Basar	Total	20	68	47	21	10	8	2
		Rural	6	17	11	6	2	1	1
		Urban	14	51	36	15	8	7	1
40702000	Basar (CT)	Urban	14	51	36	15	8	7	1
0007	Gensi	Total	9	17	11	6	1	1	-
		Rural	9	17	11	6	1	1	-
		Urban	-	-	-	-	-	-	-
		URBAN							
40701000	Along (CT)	Urban	63	225	139	86	30	15	15
40702000	Basar (CT)	Urban	14	51	36	15	8	7	1

FOR SCHEDULED CASTES

Literates			Illiterates			Total workers			Total/ Rural/ Urban	District/ CD Block/ Town
Persons	Males	Females	Persons	Males	Females	Persons	Males	Females	3	2
11	12	13	14	15	16	17	18	19		
228	169	59	151	69	82	149	137	12	Total	West Siang
65	46	19	38	17	21	52	46	6	Rural	
163	123	40	113	52	61	97	91	6	Urban	
11	11	-	-	-	-	11	11	-	Total	Mechuka
11	11	-	-	-	-	11	11	-	Rural	
-	-	-	-	-	-	-	-	-	Urban	
7	7	-	10	6	4	9	8	1	Total	Kaying-Payum
7	7	-	10	6	4	9	8	1	Rural	
-	-	-	-	-	-	-	-	-	Urban	
8	4	4	4	1	3	3	3	-	Total	Liromoba
8	4	4	4	1	3	3	3	-	Rural	
-	-	-	-	-	-	-	-	-	Urban	
148	105	43	106	46	60	90	81	9	Total	Along
16	8	8	13	4	9	13	10	3	Rural	
132	97	35	93	42	51	77	71	6	Urban	
132	97	35	93	42	51	77	71	6	Urban	Along (CT)
42	35	7	26	12	14	26	26	-	Total	Basar
11	9	2	6	2	4	6	6	-	Rural	
31	26	5	20	10	10	20	20	-	Urban	
31	26	5	20	10	10	20	20	-	Urban	Basar (CT)
12	7	5	5	4	1	10	8	2	Total	Gensi
12	7	5	5	4	1	10	8	2	Rural	
-	-	-	-	-	-	-	-	-	Urban	
										URBAN
132	97	35	93	42	51	77	71	6	Urban	Along (CT)
31	26	5	20	10	10	20	20	-	Urban	Basar (CT)

PRIMARY CENSUS ABSTRACT

Location code number	District/ CD Block/ Town	Total/ Rural/ Urban	Industrial category								
			Main workers			Cultivators			Agricultural labourers		
			Persons	Males	Females	Persons	Males	Females	Persons	Males	Females
1	2	3	20	21	22	23	24	25	26	27	28
07	West Siang	Total	127	122	5	2	1	1	1	1	-
		Rural	43	40	3	1	-	1	1	1	-
		Urban	84	82	2	1	1	-	-	-	-
0001	Mechuka	Total	11	11	-	-	-	-	-	-	-
		Rural	11	11	-	-	-	-	-	-	-
		Urban	-	-	-	-	-	-	-	-	-
0002	Kaying-Payum	Total	9	8	1	1	-	1	-	-	-
		Rural	9	8	1	1	-	1	-	-	-
		Urban	-	-	-	-	-	-	-	-	-
0003	Liromoba	Total	3	3	-	-	-	-	1	1	-
		Rural	3	3	-	-	-	-	1	1	-
		Urban	-	-	-	-	-	-	-	-	-
0005	Along	Total	69	67	2	1	1	-	-	-	-
		Rural	5	5	-	-	-	-	-	-	-
		Urban	64	62	2	1	1	-	-	-	-
40701000	Along (CT)	Urban	64	62	2	1	1	-	-	-	-
0006	Basar	Total	25	25	-	-	-	-	-	-	-
		Rural	5	5	-	-	-	-	-	-	-
		Urban	20	20	-	-	-	-	-	-	-
40702000	Basar (CT)	Urban	20	20	-	-	-	-	-	-	-
0007	Gensi	Total	10	8	2	-	-	-	-	-	-
		Rural	10	8	2	-	-	-	-	-	-
		Urban	-	-	-	-	-	-	-	-	-
		URBAN									
40701000	Along (CT)	Urban	64	62	2	1	1	-	-	-	-
40702000	Basar (CT)	Urban	20	20	-	-	-	-	-	-	-

FOR SCHEDULED CASTES

of main workers									Total/ District/ CD Block/ Town
Household industry workers			Other workers			Marginal workers			Rural/ Urban
Persons	Males	Females	Persons	Males	Females	Persons	Males	Females	
29	30	31	32	33	34	35	36	37	3 2
1	-	1	123	120	3	22	15	7	Total West Siang
1	-	1	40	39	1	9	6	3	Rural
-	-	-	83	81	2	13	9	4	Urban
-	-	-	11	11	-	-	-	-	Total Mechuka
-	-	-	11	11	-	-	-	-	Rural
-	-	-	-	-	-	-	-	-	Urban
-	-	-	8	8	-	-	-	-	Total Kaying-Payum
-	-	-	8	8	-	-	-	-	Rural
-	-	-	-	-	-	-	-	-	Urban
-	-	-	2	2	-	-	-	-	Total Liromoba
-	-	-	2	2	-	-	-	-	Rural
-	-	-	-	-	-	-	-	-	Urban
-	-	-	68	66	2	21	14	7	Total Along
-	-	-	5	5	-	8	5	3	Rural
-	-	-	63	61	2	13	9	4	Urban
-	-	-	63	61	2	13	9	4	Urban Along (CT)
-	-	-	25	25	-	1	1	-	Total Basar
-	-	-	5	5	-	1	1	-	Rural
-	-	-	20	20	-	-	-	-	Urban
-	-	-	20	20	-	-	-	-	Urban Basar (CT)
1	-	1	9	8	1	-	-	-	Total Gensi
1	-	1	9	8	1	-	-	-	Rural
-	-	-	-	-	-	-	-	-	Urban
-	-	-	-	-	-	-	-	-	URBAN
-	-	-	63	61	2	13	9	4	Urban Along (CT)
-	-	-	20	20	-	-	-	-	Urban Basar (CT)

PRIMARY CENSUS ABSTRACT

Location code number	District/ CD Block/ Town	Total/ Rural/ Urban	Industrial category of marginal workers									
			Cultivators			Agricultural labourers			Household industry workers			
			Persons	Males	Females	Persons	Males	Females	Persons	Males	Females	
1	2	3	38	39	40	41	42	43	44	45	46	
07	West Siang	Total	-	-	-	2	2	-	-	-	-	-
		Rural	-	-	-	1	1	-	-	-	-	-
		Urban	-	-	-	1	1	-	-	-	-	-
0001	Mechuka	Total	-	-	-	-	-	-	-	-	-	-
		Rural	-	-	-	-	-	-	-	-	-	-
		Urban	-	-	-	-	-	-	-	-	-	-
0002	Kaying-Payum	Total	-	-	-	-	-	-	-	-	-	-
		Rural	-	-	-	-	-	-	-	-	-	-
		Urban	-	-	-	-	-	-	-	-	-	-
0003	Liromoba	Total	-	-	-	-	-	-	-	-	-	-
		Rural	-	-	-	-	-	-	-	-	-	-
		Urban	-	-	-	-	-	-	-	-	-	-
0005	Along	Total	-	-	-	2	2	-	-	-	-	-
		Rural	-	-	-	1	1	-	-	-	-	-
		Urban	-	-	-	1	1	-	-	-	-	-
40701000	Along (CT)	Urban	-	-	-	1	1	-	-	-	-	-
0006	Basar	Total	-	-	-	-	-	-	-	-	-	-
		Rural	-	-	-	-	-	-	-	-	-	-
		Urban	-	-	-	-	-	-	-	-	-	-
40702000	Basar (CT)	Urban	-	-	-	-	-	-	-	-	-	-
0007	Gensi	Total	-	-	-	-	-	-	-	-	-	-
		Rural	-	-	-	-	-	-	-	-	-	-
		Urban	-	-	-	-	-	-	-	-	-	-
		URBAN										
40701000	Along (CT)	Urban	-	-	-	1	1	-	-	-	-	-
40702000	Basar (CT)	Urban	-	-	-	-	-	-	-	-	-	-

FOR SCHEDULED CASTES

Other workers			Non-workers			Total/ Rural/ Urban	District/ CD Block/ Town	Location code number
Persons	Males	Females	Persons	Males	Females	3	2	1
47	48	49	50	51	52			
20	13	7	230	101	129	Total	West Siang	07
8	5	3	51	17	34	Rural		
12	8	4	179	84	95	Urban		
-	-	-	-	-	-	Total	Mechuka	0001
-	-	-	-	-	-	Rural		
-	-	-	-	-	-	Urban		
-	-	-	8	5	3	Total	Kaying-Payum	0002
-	-	-	8	5	3	Rural		
-	-	-	-	-	-	Urban		
-	-	-	9	2	7	Total	Liromoba	0003
-	-	-	9	2	7	Rural		
-	-	-	-	-	-	Urban		
19	12	7	164	70	94	Total	Along	0005
7	4	3	16	2	14	Rural		
12	8	4	148	68	80	Urban		
12	8	4	148	68	80	Urban	Along (CT)	40701000
1	1	-	42	21	21	Total	Basar	0006
1	1	-	11	5	6	Rural		
-	-	-	31	16	15	Urban		
-	-	-	31	16	15	Urban	Basar (CT)	40702000
-	-	-	7	3	4	Total	Gensi	0007
-	-	-	7	3	4	Rural		
-	-	-	-	-	-	Urban		
						URBAN		
12	8	4	148	68	80	Urban	Along (CT)	40701000
-	-	-	31	16	15	Urban	Basar (CT)	40702000

PRIMARY CENSUS ABSTRACT

Location code number	District/ CD Block/ Town	Total/ Rural/ Urban	Number of households with at least one Scheduled Tribe member	Total population (including institutional and houseless population)			Population in the age-group 0-6		
				Persons	Males	Females	Persons	Males	Females
1	2	3	4	5	6	7	8	9	10
07	West Siang	Total	14,117	84,922	42,478	42,444	15,035	7,692	7,343
		Rural	12,134	74,233	37,182	37,051	13,161	6,739	6,422
		Urban	1,983	10,689	5,296	5,393	1,874	953	921
0001	Mechuka	Total	1,647	9,622	4,729	4,893	1,921	955	966
		Rural	1,647	9,622	4,729	4,893	1,921	955	966
		Urban	-	-	-	-	-	-	-
0002	Kaying-Payum	Total	1,695	9,991	5,037	4,954	1,826	944	882
		Rural	1,695	9,991	5,037	4,954	1,826	944	882
		Urban	-	-	-	-	-	-	-
0003	Liromoba	Total	1,115	6,343	3,253	3,090	1,355	690	665
		Rural	1,115	6,343	3,253	3,090	1,355	690	665
		Urban	-	-	-	-	-	-	-
0004	Rumgong	Total	1,109	6,401	3,270	3,131	1,293	686	607
		Rural	1,109	6,401	3,270	3,131	1,293	686	607
		Urban	-	-	-	-	-	-	-
0005	Along	Total	4,366	26,521	13,157	13,364	4,015	2,053	1,962
		Rural	2,710	17,585	8,737	8,848	2,448	1,249	1,199
		Urban	1,656	8,936	4,420	4,516	1,567	804	763
40701000	Along (CT)	Urban	1,656	8,936	4,420	4,516	1,567	804	763
0006	Basar	Total	2,553	15,726	7,797	7,929	2,574	1,303	1,271
		Rural	2,226	13,973	6,921	7,052	2,267	1,154	1,113
		Urban	327	1,753	876	877	307	149	158
40702000	Basar (CT)	Urban	327	1,753	876	877	307	149	158
0007	Gensi	Total	1,632	10,318	5,235	5,083	2,051	1,061	990
		Rural	1,632	10,318	5,235	5,083	2,051	1,061	990
		Urban	-	-	-	-	-	-	-
		URBAN							
40701000	Along (CT)	Urban	1,656	8,936	4,420	4,516	1,567	804	763
40702000	Basar (CT)	Urban	327	1,753	876	877	307	149	158

FOR SCHEDULED TRIBES

									Total/	District/	CD Block/ Town
Literates			Illiterates			Total workers			Rural/	Urban	
Persons	Males	Females	Persons	Males	Females	Persons	Males	Females			
11	12	13	14	15	16	17	18	19	3	2	
39,204	21,828	17,376	45,718	20,650	25,068	34,460	18,171	16,289	Total	West Siang	
32,169	18,075	14,094	42,064	19,107	22,957	31,349	16,190	15,159	Rural		
7,035	3,753	3,282	3,654	1,543	2,111	3,111	1,981	1,130	Urban		
2,732	1,736	996	6,890	2,993	3,897	3,764	2,013	1,751	Total	Mechuka	
2,732	1,736	996	6,890	2,993	3,897	3,764	2,013	1,751	Rural		
-	-	-	-	-	-	-	-	-	Urban		
4,372	2,441	1,931	5,619	2,596	3,023	4,196	2,151	2,045	Total	Kaying-Payum	
4,372	2,441	1,931	5,619	2,596	3,023	4,196	2,151	2,045	Rural		
-	-	-	-	-	-	-	-	-	Urban		
2,539	1,450	1,089	3,804	1,803	2,001	2,630	1,400	1,230	Total	Liromoba	
2,539	1,450	1,089	3,804	1,803	2,001	2,630	1,400	1,230	Rural		
-	-	-	-	-	-	-	-	-	Urban		
2,630	1,486	1,144	3,771	1,784	1,987	2,711	1,434	1,277	Total	Rumgong	
2,630	1,486	1,144	3,771	1,784	1,987	2,711	1,434	1,277	Rural		
-	-	-	-	-	-	-	-	-	Urban		
14,047	7,623	6,424	12,474	5,534	6,940	10,548	5,615	4,933	Total	Along	
8,244	4,519	3,725	9,341	4,218	5,123	7,983	3,979	4,004	Rural		
5,803	3,104	2,699	3,133	1,316	1,817	2,565	1,636	929	Urban		
5,803	3,104	2,699	3,133	1,316	1,817	2,565	1,636	929	Urban	Along (CT)	
7,598	4,136	3,462	8,128	3,661	4,467	6,627	3,487	3,140	Total	Basar	
6,366	3,487	2,879	7,607	3,434	4,173	6,081	3,142	2,939	Rural		
1,232	649	583	521	227	294	546	345	201	Urban		
1,232	649	583	521	227	294	546	345	201	Urban	Basar (CT)	
5,286	2,956	2,330	5,032	2,279	2,753	3,984	2,071	1,913	Total	Gensi	
5,286	2,956	2,330	5,032	2,279	2,753	3,984	2,071	1,913	Rural		
-	-	-	-	-	-	-	-	-	Urban		
										URBAN	
5,803	3,104	2,699	3,133	1,316	1,817	2,565	1,636	929	Urban	Along (CT)	
1,232	649	583	521	227	294	546	345	201	Urban	Basar (CT)	

PRIMARY CENSUS ABSTRACT

Location code number	District/ CD Block/ Town	Total/ Rural/ Urban	Industrial category								
			Main workers			Cultivators			Agricultural labourers		
			Persons	Males	Females	Persons	Males	Females	Persons	Males	Females
1	2	3	20	21	22	23	24	25	26	27	28
07	West Siang	Total	28,861	16,011	12,850	21,952	10,979	10,973	185	121	64
		Rural	26,319	14,244	12,075	21,746	10,892	10,854	171	113	58
		Urban	2,542	1,767	775	206	87	119	14	8	6
0001	Mechuka	Total	3,382	1,852	1,530	2,578	1,277	1,301	8	6	2
		Rural	3,382	1,852	1,530	2,578	1,277	1,301	8	6	2
		Urban	-	-	-	-	-	-	-	-	-
0002	Kaying-Payum	Total	3,902	2,002	1,900	3,179	1,495	1,684	7	5	2
		Rural	3,902	2,002	1,900	3,179	1,495	1,684	7	5	2
		Urban	-	-	-	-	-	-	-	-	-
0003	Liromoba	Total	2,468	1,324	1,144	1,915	928	987	34	23	11
		Rural	2,468	1,324	1,144	1,915	928	987	34	23	11
		Urban	-	-	-	-	-	-	-	-	-
0004	Rumgong	Total	2,328	1,247	1,081	2,056	1,047	1,009	16	11	5
		Rural	2,328	1,247	1,081	2,056	1,047	1,009	16	11	5
		Urban	-	-	-	-	-	-	-	-	-
0005	Along	Total	8,463	4,800	3,663	5,950	2,949	3,001	45	24	21
		Rural	6,360	3,333	3,027	5,753	2,866	2,887	34	18	16
		Urban	2,103	1,467	636	197	83	114	11	6	5
40701000	Along (CT)	Urban	2,103	1,467	636	197	83	114	11	6	5
0006	Basar	Total	5,197	2,901	2,296	3,831	1,893	1,938	39	28	11
		Rural	4,758	2,601	2,157	3,822	1,889	1,933	36	26	10
		Urban	439	300	139	9	4	5	3	2	1
40702000	Basar (CT)	Urban	439	300	139	9	4	5	3	2	1
0007	Gensi	Total	3,121	1,885	1,236	2,443	1,390	1,053	36	24	12
		Rural	3,121	1,885	1,236	2,443	1,390	1,053	36	24	12
		Urban	-	-	-	-	-	-	-	-	-
	URBAN										
40701000	Along (CT)	Urban	2,103	1,467	636	197	83	114	11	6	5
40702000	Basar (CT)	Urban	439	300	139	9	4	5	3	2	1

FOR SCHEDULED TRIBES

of main workers									Total/	District/	CD Block/	Town
Household industry workers			Other workers			Marginal workers			Rural/	Urban		
Persons	Males	Females	Persons	Males	Females	Persons	Males	Females				
29	30	31	32	33	34	35	36	37	3		2	
297	178	119	6,427	4,733	1,694	5,599	2,160	3,439	Total	West Siang		
289	176	113	4,113	3,063	1,050	5,030	1,946	3,084	Rural			
8	2	6	2,314	1,670	644	569	214	355	Urban			
12	5	7	784	564	220	382	161	221	Total	Mechuka		
12	5	7	784	564	220	382	161	221	Rural			
-	-	-	-	-	-	-	-	-	Urban			
35	22	13	681	480	201	294	149	145	Total	Kaying-Payum		
35	22	13	681	480	201	294	149	145	Rural			
-	-	-	-	-	-	-	-	-	Urban			
58	34	24	461	339	122	162	76	86	Total	Liromoba		
58	34	24	461	339	122	162	76	86	Rural			
-	-	-	-	-	-	-	-	-	Urban			
23	15	8	233	174	59	383	187	196	Total	Rumgong		
23	15	8	233	174	59	383	187	196	Rural			
-	-	-	-	-	-	-	-	-	Urban			
37	19	18	2,431	1,808	623	2,085	815	1,270	Total	Along		
31	17	14	542	432	110	1,623	646	977	Rural			
6	2	4	1,889	1,376	513	462	169	293	Urban			
6	2	4	1,889	1,376	513	462	169	293	Urban	Along (CT)		
85	55	30	1,242	925	317	1,430	586	844	Total	Basar		
83	55	28	817	631	186	1,323	541	782	Rural			
2	-	2	425	294	131	107	45	62	Urban			
2	-	2	425	294	131	107	45	62	Urban	Basar (CT)		
47	28	19	595	443	152	863	186	677	Total	Gensi		
47	28	19	595	443	152	863	186	677	Rural			
-	-	-	-	-	-	-	-	-	Urban			
										URBAN		
6	2	4	1,889	1,376	513	462	169	293	Urban	Along (CT)		
2	-	2	425	294	131	107	45	62	Urban	Basar (CT)		

PRIMARY CENSUS ABSTRACT

Location code number	District/ CD Block/ Town	Total/ Rural/ Urban	Industrial category of marginal workers								
			Cultivators			Agricultural labourers			Household industry workers		
			Persons	Males	Females	Persons	Males	Females	Persons	Males	Females
1	2	3	38	39	40	41	42	43	44	45	46
07	West Siang	Total	3,821	1,406	2,415	338	159	179	217	62	155
		Rural	3,605	1,324	2,281	247	131	116	211	60	151
		Urban	216	82	134	91	28	63	6	2	4
0001	Mechuka	Total	256	91	165	33	22	11	28	4	24
		Rural	256	91	165	33	22	11	28	4	24
		Urban	-	-	-	-	-	-	-	-	-
0002	Kaying-Payum	Total	191	95	96	28	14	14	20	4	16
		Rural	191	95	96	28	14	14	20	4	16
		Urban	-	-	-	-	-	-	-	-	-
0003	Liromoba	Total	67	30	37	11	5	6	30	12	18
		Rural	67	30	37	11	5	6	30	12	18
		Urban	-	-	-	-	-	-	-	-	-
0004	Rumgong	Total	320	144	176	56	42	14	1	-	1
		Rural	320	144	176	56	42	14	1	-	1
		Urban	-	-	-	-	-	-	-	-	-
0005	Along	Total	1,387	579	808	138	46	92	48	22	26
		Rural	1,248	526	722	49	20	29	42	20	22
		Urban	139	53	86	89	26	63	6	2	4
40701000	Along (CT)	Urban	139	53	86	89	26	63	6	2	4
0006	Basar	Total	943	344	599	18	10	8	75	15	60
		Rural	866	315	551	16	8	8	75	15	60
		Urban	77	29	48	2	2	-	-	-	-
40702000	Basar (CT)	Urban	77	29	48	2	2	-	-	-	-
0007	Gensi	Total	657	123	534	54	20	34	15	5	10
		Rural	657	123	534	54	20	34	15	5	10
		Urban	-	-	-	-	-	-	-	-	-
		URBAN									
40701000	Along (CT)	Urban	139	53	86	89	26	63	6	2	4
40702000	Basar (CT)	Urban	77	29	48	2	2	-	-	-	-

FOR SCHEDULED TRIBES

Other workers			Non-workers			Total/ Rural/ Urban	District/ CD Block/ Town	Location code number
Persons	Males	Females	Persons	Males	Females			
47	48	49	50	51	52	3	2	1
1,223	533	690	50,462	24,307	26,155	Total	West Siang	07
967	431	536	42,884	20,992	21,892	Rural		
256	102	154	7,578	3,315	4,263	Urban		
65	44	21	5,858	2,716	3,142	Total	Mechuka	0001
65	44	21	5,858	2,716	3,142	Rural		
-	-	-	-	-	-	Urban		
55	36	19	5,795	2,886	2,909	Total	Kaying-Payum	0002
55	36	19	5,795	2,886	2,909	Rural		
-	-	-	-	-	-	Urban		
54	29	25	3,713	1,853	1,860	Total	Liromoba	0003
54	29	25	3,713	1,853	1,860	Rural		
-	-	-	-	-	-	Urban		
6	1	5	3,690	1,836	1,854	Total	Rumgong	0004
6	1	5	3,690	1,836	1,854	Rural		
-	-	-	-	-	-	Urban		
512	168	344	15,973	7,542	8,431	Total	Along	0005
284	80	204	9,602	4,758	4,844	Rural		
228	88	140	6,371	2,784	3,587	Urban		
228	88	140	6,371	2,784	3,587	Urban	Along (CT)	40701000
394	217	177	9,099	4,310	4,789	Total	Basar	0006
366	203	163	7,892	3,779	4,113	Rural		
28	14	14	1,207	531	676	Urban		
28	14	14	1,207	531	676	Urban	Basar (CT)	40702000
137	38	99	6,334	3,164	3,170	Total	Gensi	0007
137	38	99	6,334	3,164	3,170	Rural		
-	-	-	-	-	-	Urban		
							URBAN	
228	88	140	6,371	2,784	3,587	Urban	Along (CT)	40701000
28	14	14	1,207	531	676	Urban	Basar (CT)	40702000

**VILLAGE PRIMARY
C D Block -**

Location code number	Area of Village in hectares	Number of households	Total population (including institutional and houseless population)			Population in the age-group 0-6			
			Persons	Males	Females	Persons	Males	Females	
1	2	3	4	5	6	7	8	9	10
0001	Mechuka (Total)		1,769	10,269	5,282	4,987	1,960	975	985
0001	Mechuka (Rural)		1,769	10,269	5,282	4,987	1,960	975	985
0001	Mechuka (Urban)		-	-	-	-	-	-	-
	Mechuka (Rural)								
00213800	Monigong	-	3	23	12	11	6	4	2
00213900	Thargelling	-	13	111	56	55	23	11	12
00214000	Yorko	-	6	41	21	20	7	3	4
00214100	Lhalung	-	35	288	139	149	61	34	27
00214200	Segong	-	11	71	34	37	13	3	10
00214300	Dechenthang East	-	24	160	76	84	31	12	19
00214400	Dechenthang West	-	27	201	103	98	41	25	16
00214500	Singbir	-	25	172	84	88	31	11	20
00214600	Galling	-	10	74	36	38	11	4	7
00214700	Gauchi	-	16	85	50	35	18	14	4
00214800	Mechuka Village	-	17	126	68	58	23	10	13
00214900	Churling	-	7	61	27	34	10	5	5
00215000	Yorni	-	18	126	70	56	23	11	12
00215100	Pharge	-	30	185	93	92	35	21	14
00215200	Bumji Panga	-	22	140	64	76	37	16	21
00215300	Barangang	-	12	83	38	45	26	13	13
00215400	Taching Panga	-	1	10	4	6	1	1	-
00215500	Kadasila	-	3	16	5	11	2	1	1
00215600	Karte	-	5	20	8	12	4	-	4
00215700	Lingdungloti	-	4	18	10	8	5	2	3
00215800	Dorjeeling	-	41	300	143	157	67	38	29
00215900	Sekor	-	13	81	33	48	20	7	13
00216000	Rego	-	18	97	48	49	30	14	16
00216100	Rapum	-	16	100	51	49	13	5	8
00216200	Hiri	-	7	27	14	13	3	1	2
00216300	Puring	-	10	65	31	34	10	5	5
00216400	Lipusi	-	3	17	6	11	2	1	1
00216500	Padusa	-	10	51	26	25	12	6	6
00216600	Gapo	-	29	148	75	73	38	20	18
00216700	Menying	-							
					-----Un-inhabited-----				
00216800	Sorangdem	-	8	48	23	25	10	6	4
00216900	Chengrung	-	10	58	32	26	16	10	6
00217000	Mechuka H.Q.	-	273	1,413	901	512	219	112	107
00217100	Pak	-	5	30	14	16	2	2	-
00217200	Monigong H.Q.	-	78	411	216	195	70	45	25
00217300	Remang Village	-	13	74	34	40	9	4	5
00217400	Sejigong	-	20	125	58	67	30	16	14
00217500	Puning	-	12	67	36	31	14	9	5
00217600	Korle	-	6	44	19	25	7	2	5
00217700	Chingo	-	13	61	26	35	11	2	9
00217800	Nema Sibbo	-	19	112	51	61	23	9	14
00217900	Pape Krong	-	14	75	35	40	12	6	6
00218000	Yorkodom	-	21	119	57	62	29	17	12
00218100	Soyorgang	-	13	79	30	49	17	6	11
00218200	Tasum	-	7	29	14	15	5	2	3
00218300	Simugong	-	10	68	26	42	10	1	9
00218400	Lebukar	-	18	93	36	57	11	5	6
00218500	Sukudom	-	6	38	18	20	11	6	5
00218600	Pullom	-	15	98	41	57	15	7	8
00218700	Didu	-	19	130	66	64	14	4	10
00218800	Gapur	-	16	114	61	53	28	15	13
00218900	Ruku	-	16	102	48	54	28	12	16
00219000	Jerelling	-	23	136	63	73	28	14	14
00219100	Karle	-	41	261	126	135	35	15	20
00219200	Hemi	-	12	53	23	30	10	4	6

PRIMARY CENSUS ABSTRACT

CENSUS ABSTRACT

Mechuka

Scheduled Castes population			Scheduled Tribes population			Literates			Name of Village
Persons	Males	Females	Persons	Males	Females	Persons	Males	Females	
11	12	13	14	15	16	17	18	19	
11	11	-	9,622	4,729	4,893	3,188	2,158	1,030	Mechuka (Total)
11	11	-	9,622	4,729	4,893	3,188	2,158	1,030	Mechuka (Rural)
-	-	-	-	-	-	-	-	-	Mechuka (Urban)
									Mechuka (Rural)
-	-	-	23	12	11	5	4	1	Monigong
-	-	-	111	56	55	30	22	8	Thargelling
-	-	-	41	21	20	10	8	2	Yorko
-	-	-	288	139	149	91	62	29	Lhalung
-	-	-	71	34	37	21	18	3	Segong
-	-	-	160	76	84	47	32	15	Dechenthang East
-	-	-	201	103	98	57	38	19	Dechenthang West
-	-	-	172	84	88	37	25	12	Singbir
-	-	-	74	36	38	19	14	5	Galling
-	-	-	85	50	35	31	21	10	Gauchi
-	-	-	126	68	58	32	22	10	Mechuka Village
-	-	-	60	26	34	24	13	11	Churling
-	-	-	126	70	56	36	25	11	Yorni
-	-	-	182	90	92	75	47	28	Pharge
-	-	-	140	64	76	60	34	26	Bumji Panga
-	-	-	83	38	45	16	9	7	Barangang
-	-	-	10	4	6	6	2	4	Taching Panga
-	-	-	16	5	11	2	-	2	Kadasila
-	-	-	20	8	12	8	5	3	Karte
-	-	-	18	10	8	2	2	-	Lingdungloti
-	-	-	300	143	157	106	61	45	Dorjeeling
-	-	-	81	33	48	26	15	11	Sekor
-	-	-	97	48	49	39	20	19	Rego
-	-	-	100	51	49	51	29	22	Rapum
-	-	-	27	14	13	9	5	4	Hiri
-	-	-	65	31	34	24	17	7	Puring
-	-	-	17	6	11	4	2	2	Lipusi
-	-	-	51	26	25	10	9	1	Padusa
-	-	-	148	75	73	43	23	20	Gapo
			-----Un-inhabited-----						Menyang
-	-	-	48	23	25	5	4	1	Sorangdem
-	-	-	58	32	26	30	19	11	Chengrung
11	11	-	956	486	470	914	688	226	Mechuka H.Q.
-	-	-	30	14	16	14	8	6	Pak
-	-	-	405	213	192	113	81	32	Monigong H.Q.
-	-	-	74	34	40	15	12	3	Remang Village
-	-	-	125	58	67	29	22	7	Sejigong
-	-	-	67	36	31	9	8	1	Puning
-	-	-	44	19	25	11	8	3	Korle
-	-	-	61	26	35	5	5	-	Chingo
-	-	-	112	51	61	11	7	4	Nema Sibbo
-	-	-	75	35	40	6	6	-	Pape Krong
-	-	-	109	51	58	15	9	6	Yorkodom
-	-	-	79	30	49	10	6	4	Soyorgang
-	-	-	29	14	15	1	1	-	Tasum
-	-	-	68	26	42	1	1	-	Simugong
-	-	-	93	36	57	4	4	-	Lebukar
-	-	-	38	18	20	4	3	1	Sukodom
-	-	-	98	41	57	12	8	4	Pullom
-	-	-	130	66	64	13	7	6	Didu
-	-	-	108	57	51	23	15	8	Gapur
-	-	-	102	48	54	19	13	6	Ruku
-	-	-	136	63	73	16	10	6	Jerelling
-	-	-	261	126	135	72	55	17	Karle
-	-	-	53	23	30	12	8	4	Hemi

VILLAGE PRIMARY
C D Block -

Location		Illiterates			Total workers			Main workers		
code	Name of Village	Persons	Males	Females	Persons	Males	Females	Persons	Males	Females
number		20	21	22	23	24	25	26	27	28
1	2	20	21	22	23	24	25	26	27	28
0001	Mechuka (Total)	7,081	3,124	3,957	4,270	2,494	1,776	3,878	2,323	1,555
0001	Mechuka (Rural)	7,081	3,124	3,957	4,270	2,494	1,776	3,878	2,323	1,555
0001	Mechuka (Urban)	-	-	-	-	-	-	-	-	-
	Mechuka (Rural)									
00213800	Monigong	18	8	10	13	7	6	11	7	4
00213900	Thargelling	81	34	47	51	27	24	40	20	20
00214000	Yorko	31	13	18	19	11	8	11	8	3
00214100	Lhalung	197	77	120	108	52	56	100	48	52
00214200	Segong	50	16	34	34	19	15	29	17	12
00214300	Dechenthang East	113	44	69	67	29	38	32	18	14
00214400	Dechenthang West	144	65	79	85	43	42	62	32	30
00214500	Singbir	135	59	76	67	32	35	67	32	35
00214600	Galling	55	22	33	32	16	16	32	16	16
00214700	Gauchi	54	29	25	35	18	17	35	18	17
00214800	Mechuka Village	94	46	48	51	26	25	51	26	25
00214900	Churling	37	14	23	20	9	11	20	9	11
00215000	Yorni	90	45	45	60	32	28	60	32	28
00215100	Pharge	110	46	64	93	49	44	92	49	43
00215200	Bumji Panga	80	30	50	46	24	22	45	24	21
00215300	Barangang	67	29	38	44	19	25	40	18	22
00215400	Taching Panga	4	2	2	6	2	4	4	2	2
00215500	Kadasila	14	5	9	12	4	8	10	3	7
00215600	Karte	12	3	9	10	4	6	10	4	6
00215700	Lingdungloti	16	8	8	8	4	4	8	4	4
00215800	Dorjeeling	194	82	112	129	62	67	129	62	67
00215900	Sekor	55	18	37	39	17	22	39	17	22
00216000	Rego	58	28	30	39	19	20	39	19	20
00216100	Rapum	49	22	27	45	22	23	45	22	23
00216200	Hiri	18	9	9	18	10	8	18	10	8
00216300	Puring	41	14	27	39	21	18	39	21	18
00216400	Lipusi	13	4	9	8	2	6	8	2	6
00216500	Padusa	41	17	24	26	10	16	26	10	16
00216600	Gapo	105	52	53	80	39	41	80	39	41
00216700	Menying				-----Un-inhabited-----					
00216800	Sorangdem	43	19	24	25	12	13	25	12	13
00216900	Chengrung	28	13	15	23	11	12	23	11	12
00217000	Mechuka H.Q.	499	213	286	699	572	127	665	555	110
00217100	Pak	16	6	10	16	7	9	16	7	9
00217200	Monigong H.Q.	298	135	163	100	83	17	100	83	17
00217300	Remang Village	59	22	37	48	21	27	31	15	16
00217400	Sejigong	96	36	60	28	19	9	28	19	9
00217500	Puning	58	28	30	24	12	12	21	10	11
00217600	Korle	33	11	22	13	8	5	13	8	5
00217700	Chingo	56	21	35	13	9	4	13	9	4
00217800	Nema Sibbo	101	44	57	19	17	2	19	17	2
00217900	Pape Krong	69	29	40	41	15	26	39	14	25
00218000	Yorkodom	104	48	56	52	22	30	52	22	30
00218100	Soyorgang	69	24	45	36	16	20	36	16	20
00218200	Tasum	28	13	15	17	9	8	16	9	7
00218300	Simugong	67	25	42	10	9	1	10	9	1
00218400	Lebukar	89	32	57	56	23	33	37	16	21
00218500	Sukodom	34	15	19	23	8	15	20	8	12
00218600	Pullom	86	33	53	54	23	31	41	19	22
00218700	Didu	117	59	58	21	16	5	21	16	5
00218800	Gapur	91	46	45	19	19	-	19	19	-
00218900	Ruku	83	35	48	20	14	6	18	14	4
00219000	Jerelling	120	53	67	23	18	5	23	18	5
00219100	Karle	189	71	118	54	43	11	54	43	11
00219200	Hemi	41	15	26	12	10	2	12	10	2

PRIMARY CENSUS ABSTRACT

CENSUS ABSTRACT
Mechuka

Industrial category of main workers													Name of Village
Household industry													
Cultivators			Agricultural labourers			workers			Other workers				
Persons	Males	Females	Persons	Males	Females	Persons	Males	Females	Persons	Males	Females		
29	30	31	32	33	34	35	36	37	38	39	40	2	
2,589	1,283	1,306	8	6	2	13	6	7	1,268	1,028	240	Mechuka (Total)	
2,589	1,283	1,306	8	6	2	13	6	7	1,268	1,028	240	Mechuka (Rural)	
-	-	-	-	-	-	-	-	-	-	-	-	Mechuka (Urban)	
-	-	-	-	-	-	-	-	-	-	-	-	Mechuka (Rural)	
10	6	4	-	-	-	-	-	-	1	1	-	Monigong	
38	19	19	-	-	-	-	-	-	2	1	1	Thargelling	
7	5	2	-	-	-	1	-	1	3	3	-	Yorko	
94	44	50	-	-	-	-	-	-	6	4	2	Lhalung	
25	13	12	-	-	-	-	-	-	4	4	4	Segong	
23	11	12	-	-	-	-	-	-	9	7	2	Dechenthang East	
58	30	28	-	-	-	-	-	-	4	2	2	Dechenthang West	
65	30	35	-	-	-	1	1	-	1	1	-	Singbir	
30	15	15	-	-	-	-	-	-	2	1	1	Galling	
27	11	16	-	-	-	-	-	-	8	7	1	Gauchi	
42	18	24	-	-	-	-	-	-	9	8	1	Mechuka Village	
18	7	11	-	-	-	-	-	-	2	2	-	Churling	
53	26	27	-	-	-	-	-	-	7	6	1	Yorni	
72	32	40	1	1	-	-	-	-	19	16	3	Pharge	
33	14	19	-	-	-	-	-	-	12	10	2	Bumji Panga	
39	17	22	-	-	-	-	-	-	1	1	-	Barangang	
4	2	2	-	-	-	-	-	-	-	-	-	Taching Panga	
10	3	7	-	-	-	-	-	-	-	-	-	Kadasila	
10	4	6	-	-	-	-	-	-	-	-	-	Karte	
8	4	4	-	-	-	-	-	-	-	-	-	Lingdungloti	
118	51	67	-	-	-	-	-	-	11	11	-	Dorjeeling	
38	16	22	-	-	-	-	-	-	1	1	-	Sekor	
37	17	20	-	-	-	-	-	-	2	2	-	Rego	
43	20	23	-	-	-	-	-	-	2	2	-	Rapum	
18	10	8	-	-	-	-	-	-	-	-	-	Hiri	
38	21	17	-	-	-	1	-	1	-	-	-	Puring	
8	2	6	-	-	-	-	-	-	-	-	-	Lipusi	
26	10	16	-	-	-	-	-	-	-	-	-	Padusa	
77	36	41	-	-	-	-	-	-	3	3	-	Gapo	
-----Un-inhabited-----													
23	10	13	-	-	-	-	-	-	2	2	-	Menying	
22	11	11	-	-	-	-	-	-	1	-	1	Sorangdem	
14	5	9	-	-	-	1	1	-	650	549	101	Mechuka H.Q.	
15	6	9	-	-	-	-	-	-	1	1	-	Pak	
22	14	8	-	-	-	-	-	-	78	69	9	Monigong H.Q.	
26	10	16	-	-	-	2	2	-	3	3	-	Remang Village	
17	10	7	-	-	-	-	-	-	11	9	2	Sejigong	
19	8	11	-	-	-	-	-	-	2	2	-	Puning	
11	6	5	-	-	-	-	-	-	2	2	-	Korle	
12	8	4	1	1	-	-	-	-	-	-	-	Chingo	
18	16	2	-	-	-	-	-	-	1	1	-	Nema Sibo	
39	14	25	-	-	-	-	-	-	-	-	-	Pape Krong	
50	20	30	-	-	-	-	-	-	2	2	-	Yorkodom	
36	16	20	-	-	-	-	-	-	-	-	-	Soyorgang	
16	9	7	-	-	-	-	-	-	-	-	-	Tasum	
10	9	1	-	-	-	-	-	-	-	-	-	Simugong	
37	16	21	-	-	-	-	-	-	-	-	-	Lebukar	
20	8	12	-	-	-	-	-	-	-	-	-	Sukudom	
37	17	20	-	-	-	-	-	-	4	2	2	Pullom	
20	15	5	-	-	-	-	-	-	1	1	-	Didu	
14	14	-	-	-	-	-	-	-	5	5	-	Gapur	
14	12	2	-	-	-	-	-	-	4	2	2	Ruku	
23	18	5	-	-	-	-	-	-	-	-	-	Jerelling	
51	40	11	-	-	-	-	-	-	3	3	-	Karle	
11	9	2	-	-	-	-	-	-	1	1	-	Hemi	

**VILLAGE PRIMARY
C D Block -**

Location code		Industrial category									
		Marginal workers			Cultivators			Agricultural labourers			
		Persons	Males	Females	Persons	Males	Females	Persons	Males	Females	
1	2	41	42	43	44	45	46	47	48	49	
0001	Mechuka (Total)	392	171	221	256	91	165	33	22	11	
0001	Mechuka (Rural)	392	171	221	256	91	165	33	22	11	
0001	Mechuka (Urban)	-	-	-	-	-	-	-	-	-	
	Mechuka (Rural)										
00213800	Monigong	2	-	2	2	-	2	-	-	-	
00213900	Thargelling	11	7	4	11	7	4	-	-	-	
00214000	Yorko	8	3	5	6	2	4	-	-	-	
00214100	Lhalung	8	4	4	8	4	4	-	-	-	
00214200	Segong	5	2	3	4	1	3	-	-	-	
00214300	Dechenthang East	35	11	24	35	11	24	-	-	-	
00214400	Dechenthang West	23	11	12	23	11	12	-	-	-	
00214500	Singbir	-	-	-	-	-	-	-	-	-	
00214600	Galling	-	-	-	-	-	-	-	-	-	
00214700	Gauchi	-	-	-	-	-	-	-	-	-	
00214800	Mechuka Village	-	-	-	-	-	-	-	-	-	
00214900	Churling	-	-	-	-	-	-	-	-	-	
00215000	Yorni	-	-	-	-	-	-	-	-	-	
00215100	Pharge	1	-	1	-	-	-	1	-	1	
00215200	Bumji Panga	1	-	1	-	-	-	-	-	-	
00215300	Barangang	4	1	3	4	1	3	-	-	-	
00215400	Taching Panga	2	-	2	2	-	2	-	-	-	
00215500	Kadasila	2	1	1	2	1	1	-	-	-	
00215600	Karte	-	-	-	-	-	-	-	-	-	
00215700	Lingdungloti	-	-	-	-	-	-	-	-	-	
00215800	Dorjeeling	-	-	-	-	-	-	-	-	-	
00215900	Sekor	-	-	-	-	-	-	-	-	-	
00216000	Rego	-	-	-	-	-	-	-	-	-	
00216100	Rapum	-	-	-	-	-	-	-	-	-	
00216200	Hiri	-	-	-	-	-	-	-	-	-	
00216300	Puring	-	-	-	-	-	-	-	-	-	
00216400	Lipusi	-	-	-	-	-	-	-	-	-	
00216500	Padusa	-	-	-	-	-	-	-	-	-	
00216600	Gapo	-	-	-	-	-	-	-	-	-	
00216700	Menying	-	-	-	-----Un-inhabited-----					-	-
00216800	Sorangdem	-	-	-	-	-	-	-	-	-	
00216900	Chengrung	-	-	-	-	-	-	-	-	-	
00217000	Mechuka H.Q.	34	17	17	15	8	7	8	4	4	
00217100	Pak	-	-	-	-	-	-	-	-	-	
00217200	Monigong H.Q.	-	-	-	-	-	-	-	-	-	
00217300	Remang Village	17	6	11	17	6	11	-	-	-	
00217400	Sejigong	-	-	-	-	-	-	-	-	-	
00217500	Puning	3	2	1	3	2	1	-	-	-	
00217600	Korle	-	-	-	-	-	-	-	-	-	
00217700	Chingo	-	-	-	-	-	-	-	-	-	
00217800	Nema Sibio	-	-	-	-	-	-	-	-	-	
00217900	Pape Krong	2	1	1	2	1	1	-	-	-	
00218000	Yorkodom	-	-	-	-	-	-	-	-	-	
00218100	Soyorgang	-	-	-	-	-	-	-	-	-	
00218200	Tasum	1	-	1	1	-	1	-	-	-	
00218300	Simugong	-	-	-	-	-	-	-	-	-	
00218400	Lebukar	19	7	12	19	7	12	-	-	-	
00218500	Sukodom	3	-	3	3	-	3	-	-	-	
00218600	Pullom	13	4	9	12	4	8	-	-	-	
00218700	Didu	-	-	-	-	-	-	-	-	-	
00218800	Gapur	-	-	-	-	-	-	-	-	-	
00218900	Ruku	2	-	2	2	-	2	-	-	-	
00219000	Jerelling	-	-	-	-	-	-	-	-	-	
00219100	Karle	-	-	-	-	-	-	-	-	-	
00219200	Hemi	-	-	-	-	-	-	-	-	-	

PRIMARY CENSUS ABSTRACT

CENSUS ABSTRACT
Mechuka

of marginal workers

Household industry workers			Other workers			Non-workers			Name of Village	Location code number
Persons	Males	Females	Persons	Males	Females	Persons	Males	Females		
50	51	52	53	54	55	56	57	58	2	1
28	4	24	75	54	21	5,999	2,788	3,211	Mechuka (Total)	0001
28	4	24	75	54	21	5,999	2,788	3,211	Mechuka (Rural)	0001
-	-	-	-	-	-	-	-	-	Mechuka (Urban)	0001
-	-	-	-	-	-	-	-	-	Mechuka (Rural)	
-	-	-	-	-	-	10	5	5	Monigong	00213800
-	-	-	-	-	-	60	29	31	Thargelling	00213900
-	-	-	2	1	1	22	10	12	Yorko	00214000
-	-	-	-	-	-	180	87	93	Lhalung	00214100
-	-	-	1	1	-	37	15	22	Segong	00214200
-	-	-	-	-	-	93	47	46	Dechenthang East	00214300
-	-	-	-	-	-	116	60	56	Dechenthang West	00214400
-	-	-	-	-	-	105	52	53	Singbir	00214500
-	-	-	-	-	-	42	20	22	Galling	00214600
-	-	-	-	-	-	50	32	18	Gauchi	00214700
-	-	-	-	-	-	75	42	33	Mechuka Village	00214800
-	-	-	-	-	-	41	18	23	Churling	00214900
-	-	-	-	-	-	66	38	28	Yorni	00215000
-	-	-	-	-	-	92	44	48	Pharge	00215100
-	-	-	1	-	1	94	40	54	Bumji Panga	00215200
-	-	-	-	-	-	39	19	20	Barangang	00215300
-	-	-	-	-	-	4	2	2	Taching Panga	00215400
-	-	-	-	-	-	4	1	3	Kadasila	00215500
-	-	-	-	-	-	10	4	6	Karte	00215600
-	-	-	-	-	-	10	6	4	Lingdungloti	00215700
-	-	-	-	-	-	171	81	90	Dorjeeling	00215800
-	-	-	-	-	-	42	16	26	Sekor	00215900
-	-	-	-	-	-	58	29	29	Rego	00216000
-	-	-	-	-	-	55	29	26	Rapum	00216100
-	-	-	-	-	-	9	4	5	Hiri	00216200
-	-	-	-	-	-	26	10	16	Puring	00216300
-	-	-	-	-	-	9	4	5	Lipusi	00216400
-	-	-	-	-	-	25	16	9	Padusa	00216500
-	-	-	-	-	-	68	36	32	Gapo	00216600
-	-	-	-----Un-inhabited-----			-	-	-	Menying	00216700
-	-	-	-	-	-	23	11	12	Sorangdem	00216800
-	-	-	-	-	-	35	21	14	Chengrung	00216900
1	-	1	10	5	5	714	329	385	Mechuka H.Q.	00217000
-	-	-	-	-	-	14	7	7	Pak	00217100
-	-	-	-	-	-	311	133	178	Monigong H.Q.	00217200
-	-	-	-	-	-	26	13	13	Remang Village	00217300
-	-	-	-	-	-	97	39	58	Sejigong	00217400
-	-	-	-	-	-	43	24	19	Puning	00217500
-	-	-	-	-	-	31	11	20	Korle	00217600
-	-	-	-	-	-	48	17	31	Chingo	00217700
-	-	-	-	-	-	93	34	59	Nema Sibbo	00217800
-	-	-	-	-	-	34	20	14	Pape Krong	00217900
-	-	-	-	-	-	67	35	32	Yorkodom	00218000
-	-	-	-	-	-	43	14	29	Soyorgang	00218100
-	-	-	-	-	-	12	5	7	Tasum	00218200
-	-	-	-	-	-	58	17	41	Simugong	00218300
-	-	-	-	-	-	37	13	24	Lebukar	00218400
-	-	-	-	-	-	15	10	5	Sukudom	00218500
-	-	-	1	-	1	44	18	26	Pullom	00218600
-	-	-	-	-	-	109	50	59	Didu	00218700
-	-	-	-	-	-	95	42	53	Gapur	00218800
-	-	-	-	-	-	82	34	48	Ruku	00218900
-	-	-	-	-	-	113	45	68	Jerelling	00219000
-	-	-	-	-	-	207	83	124	Karle	00219100
-	-	-	-	-	-	41	13	28	Hemi	00219200

VILLAGE PRIMARY
C D Block -

Location code number	Name of Village	Area of Village in hectares	Number of households	Total population (including institutional and houseless population)			Population in the age-group 0-6			
				Persons	Males	Females	Persons	Males	Females	
1	2	3	4	5	6	7	8	9	10	
00219300	Talamying	-	14	103	48	55	10	4	6	
00219400	Sheet	-	17	110	50	60	22	13	9	
00219500	Pangri	-	9	42	24	18	1	-	1	
00219600	Komte	-	7	23	11	12	-	-	-	
00219700	Sijak	-	6	30	18	12	3	2	1	
00219800	Yangrang	-	6	32	16	16	5	4	1	
00219900	Geching	-	22	148	76	72	26	17	9	
00220000	Singbu	-	13	72	39	33	6	3	3	
00220100	Gekar	-	7	41	17	24	3	1	2	
00220200	Pongte	-	9	49	23	26	7	5	2	
00220300	Gahglong	-	7	35	19	16	4	4	-	
00220400	Panglum	-	1	14	6	8	3	-	3	
00220500	Saline	-	6	37	17	20	8	5	3	
00220600	Pidi H.Q.	-	36	162	76	86	28	16	12	
00220700	Hirong	-	12	68	38	30	15	8	7	
00220800	Barbo	-	11	65	36	29	8	2	6	
00220900	Lungte	-	18	111	56	55	16	8	8	
00221000	Kangte	-	1	4	3	1	-	-	-	
00221100	Karo	-	24	130	65	65	18	7	11	
00221200	Roing	-	9	44	21	23	5	2	3	
00221300	Jorong	-	4	27	9	18	4	-	4	
00221400	Yaiyong	-	4	12	5	7	-	-	-	
00221500	Pabungying	-	12	43	22	21	8	4	4	
00222900	Tato Village	-	50	287	132	155	83	34	49	
00223000	Heyo	-	12	58	35	23	9	4	5	
00223100	Tagur	-	12	56	25	31	11	7	4	
00223200	Tadogitu	-	20	101	56	45	27	14	13	
00223300	Irgo	-	24	169	75	94	29	9	20	
00223400	Yapu	-	4	24	10	14	4	-	4	
00223500	Charu	-	-	-	-----Un-inhabited-----			-	-	-
00223600	Yapik	-	39	220	119	101	54	35	19	
00223700	Lipo	-	11	62	34	28	4	3	1	
00223800	Paum	-	19	113	51	62	31	11	20	
00223900	Gai	-	-	-	-----Un-inhabited-----			-	-	-
00224000	Road Labour Camp (I)	-	-	-	-----Un-inhabited-----			-	-	-
00224100	Road Labour Camp (II)	-	14	49	36	13	9	4	5	
00224200	Lower Heyo	-	-	-	-----Un-inhabited-----			-	-	-
00224300	Pabung Yeng	-	50	207	134	73	36	18	18	
00224400	Quying	-	16	115	54	61	17	7	10	
00224500	Tato H.Q. (including Labour Camp)	-	119	671	347	324	179	95	84	

PRIMARY CENSUS ABSTRACT

CENSUS ABSTRACT

Mechuka

Scheduled Castes population			Scheduled Tribes population			Literates			Name of Village
Persons	Males	Females	Persons	Males	Females	Persons	Males	Females	
11	12	13	14	15	16	17	18	19	
-	-	-	103	48	55	13	11	2	Talamyng
-	-	-	110	50	60	23	12	11	Sheet
-	-	-	42	24	18	3	2	1	Pangri
-	-	-	23	11	12	3	3	-	Komte
-	-	-	30	18	12	3	2	1	Sijak
-	-	-	32	16	16	-	-	-	Yangrang
-	-	-	148	76	72	39	22	17	Geching
-	-	-	72	39	33	17	11	6	Singbu
-	-	-	41	17	24	17	10	7	Gekar
-	-	-	49	23	26	19	13	6	Pongte
-	-	-	35	19	16	4	4	-	Gahglong
-	-	-	14	6	8	1	-	1	Panglum
-	-	-	37	17	20	7	3	4	Saline
-	-	-	162	76	86	19	11	8	Pidi H.Q.
-	-	-	68	38	30	13	9	4	Hirong
-	-	-	65	36	29	23	18	5	Barbo
-	-	-	111	56	55	45	26	19	Lungte
-	-	-	4	3	1	2	2	-	Kangte
-	-	-	130	65	65	25	15	10	Karo
-	-	-	44	21	23	4	2	2	Roing
-	-	-	27	9	18	4	2	2	Jorong
-	-	-	12	5	7	-	-	-	Yaiyong
-	-	-	43	22	21	18	11	7	Pabungying
-	-	-	287	132	155	80	53	27	Tato Village
-	-	-	58	35	23	25	16	9	Heyo
-	-	-	45	21	24	8	5	3	Tagur
-	-	-	83	43	40	5	5	-	Tadogitu
-	-	-	168	74	94	34	18	16	Irgo
-	-	-	24	10	14	8	3	5	Yapu
-	-	-	-----Un-inhabited-----						Charu
-	-	-	185	94	91	39	20	19	Yapik
-	-	-	62	34	28	4	4	-	Lipo
-	-	-	98	45	53	21	14	7	Paum
-	-	-	-----Un-inhabited-----						Gai
-	-	-	-----Un-inhabited-----						Road Labour Camp (I)
-	-	-	22	9	13	2	1	1	Road Labour Camp (II)
-	-	-	-----Un-inhabited-----						Lower Heyo
-	-	-	173	103	70	56	43	13	Pabung Yeng
-	-	-	115	54	61	23	12	11	Quyng
-	-	-	648	333	315	296	183	113	Tato H.Q. (including Labour Camp)

VILLAGE PRIMARY
C D Block -

Location		Illiterates			Total workers			Main workers		
code	Name of Village	Persons	Males	Females	Persons	Males	Females	Persons	Males	Females
number		20	21	22	23	24	25	26	27	28
1	2									
00219300	Talamying	90	37	53	17	16	1	17	16	1
00219400	Sheet	87	38	49	19	19	-	19	19	-
00219500	Pangri	39	22	17	22	11	11	22	11	11
00219600	Komte	20	8	12	13	4	9	13	4	9
00219700	Sijak	27	16	11	12	5	7	12	5	7
00219800	Yangrang	32	16	16	13	7	6	9	7	2
00219900	Geching	109	54	55	53	26	27	53	26	27
00220000	Singbu	55	28	27	37	16	21	33	12	21
00220100	Gekar	24	7	17	15	6	9	15	6	9
00220200	Pongte	30	10	20	22	11	11	22	11	11
00220300	Gahglong	31	15	16	17	7	10	17	7	10
00220400	Panglum	13	6	7	1	1	-	1	1	-
00220500	Saline	30	14	16	14	7	7	14	7	7
00220600	Pidi H.Q.	143	65	78	58	33	25	58	33	25
00220700	Hirong	55	29	26	28	13	15	28	13	15
00220800	Barbo	42	18	24	30	15	15	26	14	12
00220900	Lungte	66	30	36	51	24	27	45	23	22
00221000	Kangte	2	1	1	2	1	1	2	1	1
00221100	Karo	105	50	55	47	23	24	47	23	24
00221200	Roing	40	19	21	16	9	7	16	9	7
00221300	Jorong	23	7	16	9	4	5	9	4	5
00221400	Yaiyong	12	5	7	8	4	4	8	4	4
00221500	Pabungying	25	11	14	25	13	12	18	6	12
00222900	Tato Village	207	79	128	132	70	62	121	69	52
00223000	Heyo	33	19	14	22	14	8	19	13	6
00223100	Tagur	48	20	28	28	12	16	26	10	16
00223200	Tadogitu	96	51	45	55	30	25	52	27	25
00223300	Irgo	135	57	78	96	48	48	79	40	39
00223400	Yapu	16	7	9	15	8	7	15	8	7
00223500	Charu				-----Un-inhabited-----					
00223600	Yapik	181	99	82	104	54	50	96	50	46
00223700	Lipo	58	30	28	36	17	19	35	17	18
00223800	Paum	92	37	55	47	23	24	42	21	21
00223900	Gai				-----Un-inhabited-----					
00224000	Road Labour Camp (I)				-----Un-inhabited-----					
00224100	Road Labour Camp (II)	47	35	12	36	31	5	36	31	5
00224200	Lower Heyo				-----Un-inhabited-----					
00224300	Pabung Yeng	151	91	60	140	100	40	100	65	35
00224400	Quying	92	42	50	54	25	29	53	25	28
00224500	Tato H.Q. (including Labour Camp)	375	164	211	246	142	104	166	117	49

PRIMARY CENSUS ABSTRACT

CENSUS ABSTRACT
Mechuka

Industrial category of main workers													Name of Village 2
Household industry													
Cultivators			Agricultural labourers			workers			Other workers				
Persons	Males	Females	Persons	Males	Females	Persons	Males	Females	Persons	Males	Females		
29	30	31	32	33	34	35	36	37	38	39	40		
17	16	1	-	-	-	-	-	-	-	-	-	Talamying	
19	19	-	-	-	-	-	-	-	-	-	-	Sheet	
22	11	11	-	-	-	-	-	-	-	-	-	Pangri	
12	3	9	1	1	-	-	-	-	-	-	-	Komte	
11	4	7	-	-	-	1	1	-	-	-	-	Sijak	
9	7	2	-	-	-	-	-	-	-	-	-	Yangrang	
52	26	26	-	-	-	1	-	1	-	-	-	Geching	
33	12	21	-	-	-	-	-	-	-	-	-	Singbu	
14	5	9	-	-	-	-	-	-	1	1	-	Gekar	
21	10	11	-	-	-	-	-	-	1	1	-	Pongte	
17	7	10	-	-	-	-	-	-	-	-	-	Gahglong	
1	1	-	-	-	-	-	-	-	-	-	-	Panglum	
10	5	5	-	-	-	-	-	-	4	2	2	Saline	
48	24	24	-	-	-	-	-	-	10	9	1	Pidi H.Q.	
28	13	15	-	-	-	-	-	-	-	-	-	Hirong	
26	14	12	-	-	-	-	-	-	-	-	-	Barbo	
42	22	20	-	-	-	-	-	-	3	1	2	Lungte	
2	1	1	-	-	-	-	-	-	-	-	-	Kangte	
46	23	23	-	-	-	1	-	1	-	-	-	Karo	
16	9	7	-	-	-	-	-	-	-	-	-	Roing	
9	4	5	-	-	-	-	-	-	-	-	-	Jorong	
8	4	4	-	-	-	-	-	-	-	-	-	Yaiyong	
18	6	12	-	-	-	-	-	-	-	-	-	Pabungying	
71	41	30	1	1	-	2	-	2	47	27	20	Tato Village	
11	8	3	-	-	-	-	-	-	8	5	3	Heyo	
24	8	16	-	-	-	-	-	-	2	2	-	Tagur	
25	12	13	-	-	-	-	-	-	27	15	12	Tadogitu	
69	33	36	-	-	-	-	-	-	10	7	3	Irgo	
15	8	7	-	-	-	-	-	-	-	-	-	Yapu	
												Charu	
												-----Un-inhabited-----	
58	24	34	-	-	-	-	-	-	38	26	12	Yapik	
35	17	18	-	-	-	-	-	-	-	-	-	Lipo	
33	15	18	-	-	-	-	-	-	9	6	3	Paum	
												-----Un-inhabited-----	
												-----Un-inhabited-----	
												-----Un-inhabited-----	
9	4	5	-	-	-	-	-	-	27	27	-	Road Labour Camp (I)	
												Road Labour Camp (II)	
												-----Un-inhabited-----	
												Lower Heyo	
22	10	12	-	-	-	2	1	1	76	54	22	Pabung Yeng	
42	20	22	-	-	-	-	-	-	11	5	6	Quying	
48	22	26	4	2	2	-	-	-	114	93	21	Tato H.Q. (including Labour Camp)	

VILLAGE PRIMARY
C D Block -

Location code number	Name of Village	Industrial category									
		Marginal workers			Cultivators			Agricultural labourers			
		Persons	Males	Females	Persons	Males	Females	Persons	Males	Females	
1	2	41	42	43	44	45	46	47	48	49	
00219300	Talamying	-	-	-	-	-	-	-	-	-	-
00219400	Sheet	-	-	-	-	-	-	-	-	-	-
00219500	Pangri	-	-	-	-	-	-	-	-	-	-
00219600	Komte	-	-	-	-	-	-	-	-	-	-
00219700	Sijak	-	-	-	-	-	-	-	-	-	-
00219800	Yangrang	4	-	4	3	-	3	-	-	-	-
00219900	Geching	-	-	-	-	-	-	-	-	-	-
00220000	Singbu	4	4	-	4	4	-	-	-	-	-
00220100	Gekar	-	-	-	-	-	-	-	-	-	-
00220200	Pongte	-	-	-	-	-	-	-	-	-	-
00220300	Gahglong	-	-	-	-	-	-	-	-	-	-
00220400	Panglum	-	-	-	-	-	-	-	-	-	-
00220500	Saline	-	-	-	-	-	-	-	-	-	-
00220600	Pidi H.Q.	-	-	-	-	-	-	-	-	-	-
00220700	Hirong	-	-	-	-	-	-	-	-	-	-
00220800	Barbo	4	1	3	4	1	3	-	-	-	-
00220900	Lungte	6	1	5	5	1	4	-	-	-	-
00221000	Kangte	-	-	-	-	-	-	-	-	-	-
00221100	Karo	-	-	-	-	-	-	-	-	-	-
00221200	Roing	-	-	-	-	-	-	-	-	-	-
00221300	Jorong	-	-	-	-	-	-	-	-	-	-
00221400	Yaiyong	-	-	-	-	-	-	-	-	-	-
00221500	Pabungying	7	7	-	-	-	-	1	1	-	-
00222900	Tato Village	11	1	10	-	-	-	1	1	-	-
00223000	Heyo	3	1	2	1	-	1	1	1	-	-
00223100	Tagur	2	2	-	-	-	-	1	1	-	-
00223200	Tadogitu	3	3	-	2	2	-	-	-	-	-
00223300	Irigo	17	8	9	16	8	8	-	-	-	-
00223400	Yapu	-	-	-	-	-	-	-	-	-	-
00223500	Charu	-	-	-	-----Un-inhabited-----			-	-	-	-
00223600	Yapik	8	4	4	8	4	4	-	-	-	-
00223700	Lipo	1	-	1	1	-	1	-	-	-	-
00223800	Paum	5	2	3	2	1	1	-	-	-	-
00223900	Gai	-	-	-	-----Un-inhabited-----			-	-	-	-
00224000	Road Labour Camp (I)	-	-	-	-----Un-inhabited-----			-	-	-	-
00224100	Road Labour Camp (II)	-	-	-	-	-	-	-	-	-	-
00224200	Lower Heyo	-	-	-	-----Un-inhabited-----			-	-	-	-
00224300	Pabung Yeng	40	35	5	2	-	2	3	2	1	-
00224400	Quying	1	-	1	-	-	-	-	-	-	-
00224500	Tato H.Q. (including Labour Camp)	80	25	55	37	4	33	17	12	5	-

PRIMARY CENSUS ABSTRACT

CENSUS ABSTRACT
Mechuka

of marginal workers

Household industry workers			Other workers			Non-workers			Name of Village	Location code number
Persons	Males	Females	Persons	Males	Females	Persons	Males	Females		
50	51	52	53	54	55	56	57	58	2	1
-	-	-	-	-	-	86	32	54	Talamying	00219300
-	-	-	-	-	-	91	31	60	Sheet	00219400
-	-	-	-	-	-	20	13	7	Pangri	00219500
-	-	-	-	-	-	10	7	3	Komte	00219600
-	-	-	-	-	-	18	13	5	Sijak	00219700
-	-	-	1	-	1	19	9	10	Yangrang	00219800
-	-	-	-	-	-	95	50	45	Geching	00219900
-	-	-	-	-	-	35	23	12	Singbu	00220000
-	-	-	-	-	-	26	11	15	Gekar	00220100
-	-	-	-	-	-	27	12	15	Pongte	00220200
-	-	-	-	-	-	18	12	6	Gahglong	00220300
-	-	-	-	-	-	13	5	8	Panglum	00220400
-	-	-	-	-	-	23	10	13	Saline	00220500
-	-	-	-	-	-	104	43	61	Pidi H.Q.	00220600
-	-	-	-	-	-	40	25	15	Hirong	00220700
-	-	-	-	-	-	35	21	14	Barbo	00220800
-	-	-	1	-	1	60	32	28	Lungte	00220900
-	-	-	-	-	-	2	2	-	Kangte	00221000
-	-	-	-	-	-	83	42	41	Karo	00221100
-	-	-	-	-	-	28	12	16	Roing	00221200
-	-	-	-	-	-	18	5	13	Jorong	00221300
-	-	-	-	-	-	4	1	3	Yaiyong	00221400
-	-	-	6	6	-	18	9	9	Pabungying	00221500
9	-	9	1	-	1	155	62	93	Tato Village	00222900
1	-	1	-	-	-	36	21	15	Heyo	00223000
-	-	-	1	1	-	28	13	15	Tagur	00223100
-	-	-	1	1	-	46	26	20	Tadogitu	00223200
1	-	1	-	-	-	73	27	46	Irgo	00223300
-	-	-	-	-	-	9	2	7	Yapu	00223400
-	-	-	-----Un-inhabited-----			-	-	-	Charu	00223500
-	-	-	-	-	-	116	65	51	Yapik	00223600
-	-	-	-	-	-	26	17	9	Lipo	00223700
-	-	-	3	1	2	66	28	38	Paum	00223800
-	-	-	-----Un-inhabited-----			-	-	-	Gai	00223900
-	-	-	-----Un-inhabited-----			-	-	-	Road Labour Camp (I)	00224000
-	-	-	-	-	-	13	5	8	Road Labour Camp (II)	00224100
-	-	-	-----Un-inhabited-----			-	-	-	Lower Heyo	00224200
3	2	1	32	31	1	67	34	33	Pabung Yeng	00224300
-	-	-	1	-	1	61	29	32	Quying	00224400
13	2	11	13	7	6	425	205	220	Tato H.Q. (including Labour Camp)	00224500

**VILLAGE PRIMARY
C D Block -**

Location code number	Name of Village	Area of Village in hectares	Number of households	Total population (including institutional and houseless population)			Population in the age-group 0-6		
				Persons	Males	Females	Persons	Males	Females
1	2	3	4	5	6	7	8	9	10
0002	Kaying-Payum (Total)		1,958	11,292	5,783	5,509	2,067	1,072	995
0002	Kaying-Payum (Rural)		1,958	11,292	5,783	5,509	2,067	1,072	995
0002	Kaying-Payum (Urban)		-	-	-	-	-	-	-
	Kaying-Payum (Rural)								
00221600	Gate	-	32	138	73	65	17	10	7
00221700	Gasheng	-	45	176	92	84	16	9	7
00221800	Gameng	-	23	139	71	68	29	16	13
00221900	Payum	-	44	201	113	88	37	27	10
00222000	Payum H.Q.	-	28	123	65	58	27	14	13
00222100	Yio	-	29	134	64	70	18	9	9
00222200	Dupu(including Cheying Camp)	-	18	86	44	42	12	6	6
00222300	Row	-	12	65	37	28	4	2	2
00222400	Molo	-	14	60	27	33	16	6	10
00222500	Pame	-	8	40	17	23	10	4	6
00222600	Reying	-	22	110	59	51	24	14	10
00222700	Bogu	-	19	95	42	53	14	7	7
00222800	Mega	-	21	102	56	46	11	7	4
00224600	Kaying H.Q.	-	314	1,521	808	713	360	196	164
00224700	Kaying Village	-	82	465	225	240	82	47	35
00224800	Tuying Village	-	14	73	41	32	17	8	9
00224900	Sirom	-	19	100	56	44	26	18	8
00225000	Tumbin	-	19	123	66	57	25	12	13
00225100	Rigong	-	11	60	29	31	12	6	6
00225200	Palsing	-	28	147	75	72	30	14	16
00225300	Pagak	-	8	49	22	27	6	3	3
00225400	Kerang	-	64	382	187	195	86	44	42
00225500	Bogne	-	113	774	378	396	124	58	66
00225600	New Kerang	-	44	295	140	155	51	31	20
00225700	New Bogne	-	13	95	48	47	14	9	5
00226900	Boye	-	7	50	27	23	10	4	6
00227000	Boyor Kam Dak	-	19	133	66	67	16	5	11
00227100	Karbak Moli	-	57	423	213	210	79	38	41
00227200	Kamba	-	17	98	58	40	25	17	8
00227300	Ruying	-	125	660	373	287	127	68	59
00227400	DPG College Kamki Diet N.E. Farm Kamki	-	27	196	139	57	21	11	10
00227500	Yijogemo	-	23	143	66	77	24	10	14
00227600	Karbak Moku	-	44	285	150	135	52	22	30
00227700	Karbak Dubi	-							
00227800	Karbak Hipin(Karbak)	-	12	88	43	45	13	6	7
00227900	Kunu Yami	-	27	204	102	102	47	26	21
00228000	Nomuk	-	42	314	153	161	47	22	25
00228100	Kote	-	35	245	117	128	41	23	18
00228200	Kote Namsi	-	10	63	34	29	9	3	6
00228300	Libu Bone	-	33	290	139	151	44	20	24
00228400	Karga	-	10	69	33	36	8	5	3
00228500	Dego Kami	-	69	450	226	224	80	41	39
00228600	Kamba H.Q.	-	114	529	281	248	85	40	45
00228700	Ravi	-							
00228800	Kamki	-	52	351	161	190	35	13	22
00228900	Sesi Likar	-	37	244	128	116	61	36	25
00229000	Sirutali	-	15	69	30	39	10	4	6
00229100	Saro Tali	-	9	65	32	33	7	4	3
00229200	Peri	-	46	276	145	131	35	17	18
00229300	Gemo Tali	-	12	75	37	38	23	12	11
00229400	Keak	-	26	161	64	97	44	17	27
00229500	Yakitate	-	40	215	109	106	45	24	21
00229600	Kesi Tali(Balek)	-	6	43	22	21	11	7	4

PRIMARY CENSUS ABSTRACT

CENSUS ABSTRACT

Kaying-Payum

Scheduled Castes population			Scheduled Tribes population			Literates			Name of Village
Persons	Males	Females	Persons	Males	Females	Persons	Males	Females	
11	12	13	14	15	16	17	18	19	2
17	13	4	9,991	5,037	4,954	4,995	2,833	2,162	Kaying-Payum (Total)
17	13	4	9,991	5,037	4,954	4,995	2,833	2,162	Kaying-Payum (Rural)
-	-	-	-	-	-	-	-	-	Kaying-Payum (Urban)
-	-	-	-	-	-	-	-	-	Kaying-Payum (Rural)
-	-	-	138	73	65	48	28	20	Gate
-	-	-	176	92	84	67	39	28	Gasheng
-	-	-	127	60	67	38	24	14	Gameng
-	-	-	201	113	88	65	39	26	Payum
-	-	-	117	61	56	43	28	15	Payum H.Q.
-	-	-	134	64	70	42	28	14	Yio
-	-	-	86	44	42	25	16	9	Dupu(including Cheying Camp)
-	-	-	57	32	25	23	15	8	Row
-	-	-	56	25	31	25	13	12	Molo
-	-	-	-	-	-	15	7	8	Pame
-	-	-	98	49	49	36	25	11	Reying
-	-	-	95	42	53	30	14	16	Bogu
-	-	-	102	56	46	42	28	14	Mega
2	1	1	1,201	620	581	741	432	309	Kaying H.Q.
-	-	-	464	224	240	157	85	72	Kaying Village
-	-	-	73	41	32	21	12	9	Tuying Village
-	-	-	100	56	44	38	22	16	Sirom
-	-	-	123	66	57	44	27	17	Tumbin
-	-	-	60	29	31	26	14	12	Rigong
-	-	-	147	75	72	61	39	22	Palsing
-	-	-	49	22	27	28	13	15	Pagak
-	-	-	329	161	168	168	88	80	Kerang
-	-	-	774	378	396	332	181	151	Bogne
-	-	-	92	45	47	156	83	73	New Kerang
-	-	-	95	48	47	38	17	21	New Bogne
-	-	-	50	27	23	19	12	7	Boye
-	-	-	130	65	65	81	42	39	Boyor Kam Dak
-	-	-	422	213	209	192	109	83	Karbak Moli
-	-	-	73	42	31	42	24	18	Kamba
12	9	3	389	210	179	276	173	103	Ruying
1	1	-	151	115	36	166	124	42	DPG College Kamki Diet
-	-	-	143	66	77	74	38	36	N.E. Farm Kamki
-	-	-	285	150	135	125	78	47	Karbak Moku
-	-	-	-----Un-inhabited-----			-	-	-	Karbak Dubi
-	-	-	88	43	45	41	22	19	Karbak Hipin(Karbak)
-	-	-	204	102	102	69	38	31	Kunu Yami
-	-	-	309	150	159	158	88	70	Nomuk
-	-	-	244	117	127	95	48	47	Kote
-	-	-	63	34	29	34	22	12	Kote Namsi
-	-	-	263	120	143	170	86	84	Libu Bone
-	-	-	69	33	36	37	18	19	Karga
-	-	-	370	180	190	229	120	109	Dego Kami
2	2	-	367	181	186	321	175	146	Kamba H.Q.
-	-	-	-----Un-inhabited-----			-	-	-	Ravi
-	-	-	351	161	190	117	58	59	Kamki
-	-	-	234	120	114	75	47	28	Sesi Likar
-	-	-	69	30	39	25	13	12	Sirutali
-	-	-	65	32	33	28	16	12	Saro Tali
-	-	-	275	144	131	107	61	46	Peri
-	-	-	75	37	38	26	17	9	Gemo Tali
-	-	-	152	59	93	80	32	48	Keak
-	-	-	215	109	106	84	46	38	Yakitata
-	-	-	41	21	20	15	9	6	Kesi Tali(Balek)

VILLAGE PRIMARY
C D Block -

Location		Illiterates			Total workers			Main workers		
code	Name of Village	Persons	Males	Females	Persons	Males	Females	Persons	Males	Females
number		20	21	22	23	24	25	26	27	28
1	2									
0002	Kaying-Payum (Total)	6,297	2,950	3,347	4,723	2,555	2,168	4,378	2,377	2,001
0002	Kaying-Payum (Rural)	6,297	2,950	3,347	4,723	2,555	2,168	4,378	2,377	2,001
0002	Kaying-Payum (Urban)	-	-	-	-	-	-	-	-	-
	Kaying-Payum (Rural)									
00221600	Gate	90	45	45	97	52	45	65	32	33
00221700	Gasheng	109	53	56	125	61	64	90	43	47
00221800	Gameng	101	47	54	54	30	24	49	25	24
00221900	Payum	136	74	62	98	47	51	96	45	51
00222000	Payum H.Q.	80	37	43	63	34	29	63	34	29
00222100	Yio	92	36	56	77	34	43	77	34	43
00222200	Dupu(including Cheying Camp)	61	28	33	51	28	23	41	25	16
00222300	Row	42	22	20	31	16	15	28	15	13
00222400	Molo	35	14	21	31	15	16	27	14	13
00222500	Pame	25	10	15	15	8	7	15	8	7
00222600	Reying	74	34	40	46	25	21	37	23	14
00222700	Bogu	65	28	37	43	20	23	40	20	20
00222800	Mega	60	28	32	52	29	23	52	29	23
00224600	Kaying H.Q.	780	376	404	549	349	200	501	323	178
00224700	Kaying Village	308	140	168	189	90	99	186	87	99
00224800	Tuying Village	52	29	23	38	21	17	35	20	15
00224900	Sirom	62	34	28	52	25	27	50	24	26
00225000	Tumbin	79	39	40	41	20	21	41	20	21
00225100	Rigong	34	15	19	46	23	23	33	17	16
00225200	Palsing	86	36	50	112	59	53	79	41	38
00225300	Pagak	21	9	12	39	15	24	24	11	13
00225400	Kerang	214	99	115	147	73	74	147	73	74
00225500	Bogne	442	197	245	373	192	181	368	189	179
00225600	New Kerang	139	57	82	100	49	51	97	47	50
00225700	New Bogne	57	31	26	50	25	25	50	25	25
00226900	Boye	31	15	16	16	8	8	16	8	8
00227000	Boyor Kam Dak	52	24	28	56	33	23	55	33	22
00227100	Karbak Moli	231	104	127	190	99	91	176	92	84
00227200	Kamba	56	34	22	38	27	11	37	27	10
00227300	Ruying	384	200	184	242	171	71	189	137	52
00227400	DPG College Kamki Diet	30	15	15	24	22	2	24	22	2
	N.E. Farm Kamki									
00227500	Yijogemo	69	28	41	60	28	32	55	25	30
00227600	Karbak Moku	160	72	88	103	54	49	103	54	49
00227700	Karbak Dubi				-----Un-inhabited-----					
00227800	Karbak Hipin(Karbak)	47	21	26	30	17	13	29	16	13
00227900	Kunu Yami	135	64	71	76	38	38	76	38	38
00228000	Nomuk	156	65	91	126	56	70	126	56	70
00228100	Kote	150	69	81	88	44	44	88	44	44
00228200	Kote Namsi	29	12	17	21	12	9	21	12	9
00228300	Libu Bone	120	53	67	115	63	52	113	63	50
00228400	Karga	32	15	17	24	11	13	23	10	13
00228500	Dego Kami	221	106	115	170	97	73	163	92	71
00228600	Kamba H.Q.	208	106	102	205	133	72	181	124	57
00228700	Ravi				-----Un-inhabited-----					
00228800	Kamki	234	103	131	142	67	75	142	67	75
00228900	Sesi Likar	169	81	88	86	44	42	83	43	40
00229000	Sirutali	44	17	27	42	18	24	42	18	24
00229100	Saro Tali	37	16	21	33	16	17	32	16	16
00229200	Peri	169	84	85	129	67	62	129	67	62
00229300	Gemo Tali	49	20	29	30	14	16	30	14	16
00229400	Keak	81	32	49	49	23	26	47	23	24
00229500	Yakitate	131	63	68	87	43	44	87	43	44
00229600	Kesi Tali(Balek)	28	13	15	22	10	12	20	9	11

PRIMARY CENSUS ABSTRACT

CENSUS ABSTRACT
Kaying-Payum

Industrial category of main workers													Name of Village 2
Household industry													
Cultivators			Agricultural labourers			workers			Other workers				
Persons	Males	Females	Persons	Males	Females	Persons	Males	Females	Persons	Males	Females		
29	30	31	32	33	34	35	36	37	38	39	40		
3,321	1,571	1,750	10	7	3	46	30	16	1,001	769	232	Kaying-Payum (Total)	
3,321	1,571	1,750	10	7	3	46	30	16	1,001	769	232	Kaying-Payum (Rural)	
-	-	-	-	-	-	-	-	-	-	-	-	Kaying-Payum (Urban)	
-	-	-	-	-	-	-	-	-	-	-	-	Kaying-Payum (Rural)	
60	31	29	-	-	-	-	-	-	5	1	4	Gate	
68	32	36	-	-	-	4	3	1	18	8	10	Gasheng	
47	24	23	-	-	-	-	-	-	2	1	1	Gameng	
79	29	50	-	-	-	-	-	-	17	16	1	Payum	
41	15	26	-	-	-	-	-	-	22	19	3	Payum H.Q.	
74	31	43	-	-	-	-	-	-	3	3	-	Yio	
40	24	16	-	-	-	-	-	-	1	1	-	Dupu(including Cheying Camp)	
24	12	12	-	-	-	1	1	-	3	2	1	Row	
17	11	6	-	-	-	3	-	3	7	3	4	Molo	
15	8	7	-	-	-	-	-	-	-	-	-	Pame	
20	7	13	-	-	-	-	-	-	17	16	1	Reying	
37	18	19	-	-	-	-	-	-	3	2	1	Bogu	
50	27	23	-	-	-	-	-	-	2	2	-	Mega	
202	91	111	2	1	1	19	13	6	278	218	60	Kaying H.Q.	
173	75	98	-	-	-	-	-	-	13	12	1	Kaying Village	
35	20	15	-	-	-	-	-	-	-	-	-	Tuying Village	
38	17	21	-	-	-	2	1	1	10	6	4	Sirom	
41	20	21	-	-	-	-	-	-	-	-	-	Tumbin	
33	17	16	-	-	-	-	-	-	-	-	-	Rigong	
79	41	38	-	-	-	-	-	-	-	-	-	Palsing	
24	11	13	-	-	-	-	-	-	-	-	-	Pagak	
139	67	72	-	-	-	5	4	1	3	2	1	Kerang	
338	171	167	-	-	-	1	-	1	29	18	11	Bogne	
80	35	45	-	-	-	1	1	-	16	11	5	New Kerang	
47	24	23	-	-	-	-	-	-	3	1	2	New Bogne	
16	8	8	-	-	-	-	-	-	-	-	-	Boye	
50	28	22	1	1	-	1	1	-	3	3	-	Boyor Kam Dak	
155	77	78	-	-	-	-	-	-	21	15	6	Karbak Moli	
28	18	10	-	-	-	-	-	-	9	9	-	Kamba	
14	5	9	2	2	-	-	-	-	173	130	43	Ruying	
-	-	-	-	-	-	-	-	-	24	22	2	DPG College Kamki Diet	
47	20	27	-	-	-	2	1	1	6	4	2	N.E. Farm Kamki	
101	53	48	-	-	-	-	-	-	2	1	1	Yijogemo	
												1 Karbak Moku	
												Karbak Dubi	
28	15	13	-	-	-	-	-	-	1	1	-	Karbak Hipin(Karbak)	
75	37	38	-	-	-	-	-	-	1	1	-	Kunu Yami	
120	53	67	-	-	-	1	1	-	5	2	3	Nomuk	
86	42	44	1	1	-	-	-	-	1	1	-	Kote	
20	11	9	-	-	-	-	-	-	1	1	-	Kote Namsi	
94	45	49	-	-	-	-	-	-	19	18	1	Libu Bone	
19	7	12	-	-	-	-	-	-	4	3	1	Karga	
81	31	50	3	1	2	-	-	-	79	60	19	Deگو Kami	
51	15	36	1	1	-	1	1	-	128	107	21	Kamba H.Q.	
												Ravi	
												1 Kamki	
136	62	74	-	-	-	-	-	-	6	5	1	Kamki	
76	37	39	-	-	-	1	-	1	6	6	-	Sesi Likar	
42	18	24	-	-	-	-	-	-	-	-	-	Sirutali	
31	15	16	-	-	-	-	-	-	1	1	-	Saro Tali	
89	43	46	-	-	-	-	-	-	40	24	16	Peri	
28	13	15	-	-	-	-	-	-	2	1	1	Gemo Tali	
33	14	19	-	-	-	-	-	-	14	9	5	Keak	
80	37	43	-	-	-	4	3	1	3	3	-	Yakitata	
20	9	11	-	-	-	-	-	-	-	-	-	Kesi Tali(Balek)	

**VILLAGE PRIMARY
C D Block -**

Location code		Industrial category								
		Marginal workers			Cultivators			Agricultural labourers		
		Persons	Males	Females	Persons	Males	Females	Persons	Males	Females
1	2	41	42	43	44	45	46	47	48	49
0002	Kaying-Payum (Total)	345	178	167	197	96	101	36	21	15
0002	Kaying-Payum (Rural)	345	178	167	197	96	101	36	21	15
0002	Kaying-Payum (Urban)	-	-	-	-	-	-	-	-	-
	Kaying-Payum (Rural)									
00221600	Gate	32	20	12	21	13	8	3	-	3
00221700	Gasheng	35	18	17	12	8	4	-	-	-
00221800	Gameng	5	5	-	5	5	-	-	-	-
00221900	Payum	2	2	-	2	2	-	-	-	-
00222000	Payum H.Q.	-	-	-	-	-	-	-	-	-
00222100	Yio	-	-	-	-	-	-	-	-	-
00222200	Dupu(including Cheying Camp)	10	3	7	7	2	5	-	-	-
00222300	Row	3	1	2	3	1	2	-	-	-
00222400	Molo	4	1	3	2	1	1	-	-	-
00222500	Pame	-	-	-	-	-	-	-	-	-
00222600	Reying	9	2	7	1	-	1	-	-	-
00222700	Bogu	3	-	3	-	-	-	-	-	-
00222800	Mega	-	-	-	-	-	-	-	-	-
00224600	Kaying H.Q.	48	26	22	44	23	21	-	-	-
00224700	Kaying Village	3	3	-	2	2	-	-	-	-
00224800	Tuying Village	3	1	2	3	1	2	-	-	-
00224900	Sirom	2	1	1	2	1	1	-	-	-
00225000	Tumbin	-	-	-	-	-	-	-	-	-
00225100	Rigong	13	6	7	13	6	7	-	-	-
00225200	Palsing	33	18	15	30	16	14	3	2	1
00225300	Pagak	15	4	11	14	4	10	1	-	1
00225400	Kerang	-	-	-	-	-	-	-	-	-
00225500	Bogne	5	3	2	5	3	2	-	-	-
00225600	New Kerang	3	2	1	-	-	-	-	-	-
00225700	New Bogne	-	-	-	-	-	-	-	-	-
00226900	Boye	-	-	-	-	-	-	-	-	-
00227000	Boyor Kam Dak	1	-	1	1	-	1	-	-	-
00227100	Karbak Moli	14	7	7	12	6	6	-	-	-
00227200	Kamba	1	-	1	-	-	-	-	-	-
00227300	Ruying	53	34	19	3	1	2	13	11	2
00227400	DPG College Kamki Diet N.E. Farm Kamki	-	-	-	-	-	-	-	-	-
00227500	Yijogemo	5	3	2	-	-	-	5	3	2
00227600	Karbak Moku	-	-	-	-	-	-	-	-	-
00227700	Karbak Dubi	-	-	-	-----Un-inhabited-----					-
00227800	Karbak Hipin(Karbak)	1	1	-	-	-	-	-	-	-
00227900	Kunu Yami	-	-	-	-	-	-	-	-	-
00228000	Nomuk	-	-	-	-	-	-	-	-	-
00228100	Kote	-	-	-	-	-	-	-	-	-
00228200	Kote Namsi	-	-	-	-	-	-	-	-	-
00228300	Libu Bone	2	-	2	2	-	2	-	-	-
00228400	Karga	1	1	-	-	-	-	-	-	-
00228500	Dego Kami	7	5	2	-	-	-	6	4	2
00228600	Kamba H.Q.	24	9	15	10	1	9	2	-	2
00228700	Ravi	-	-	-	-----Un-inhabited-----					-
00228800	Kamki	-	-	-	-	-	-	-	-	-
00228900	Sesi Likar	3	1	2	2	-	2	-	-	-
00229000	Sirutali	-	-	-	-	-	-	-	-	-
00229100	Saro Tali	1	-	1	1	-	1	-	-	-
00229200	Peri	-	-	-	-	-	-	-	-	-
00229300	Gemo Tali	-	-	-	-	-	-	-	-	-
00229400	Keak	2	-	2	-	-	-	1	-	1
00229500	Yakitate	-	-	-	-	-	-	-	-	-
00229600	Kesi Tali(Balek)	2	1	1	-	-	-	2	1	1

PRIMARY CENSUS ABSTRACT

CENSUS ABSTRACT
Kaying-Payum

of marginal workers

Household industry workers			Other workers			Non-workers			Name of Village	Location code number
Persons	Males	Females	Persons	Males	Females	Persons	Males	Females		
50	51	52	53	54	55	56	57	58	2	1
20	4	16	92	57	35	6,569	3,228	3,341	Kaying-Payum (Total)	0002
20	4	16	92	57	35	6,569	3,228	3,341	Kaying-Payum (Rural)	0002
-	-	-	-	-	-	-	-	-	Kaying-Payum (Urban)	0002
-	-	-	-	-	-	-	-	-	Kaying-Payum (Rural)	
-	-	-	8	7	1	41	21	20	Gate	00221600
8	1	7	15	9	6	51	31	20	Gasheng	00221700
-	-	-	-	-	-	85	41	44	Gameng	00221800
-	-	-	-	-	-	103	66	37	Payum	00221900
-	-	-	-	-	-	60	31	29	Payum H.Q.	00222000
-	-	-	-	-	-	57	30	27	Yio	00222100
-	-	-	3	1	2	35	16	19	Dupu(including Cheying Camp)	00222200
-	-	-	-	-	-	34	21	13	Row	00222300
-	-	-	2	-	2	29	12	17	Molo	00222400
-	-	-	-	-	-	25	9	16	Pame	00222500
6	-	6	2	2	-	64	34	30	Reying	00222600
2	-	2	1	-	1	52	22	30	Bogu	00222700
-	-	-	-	-	-	50	27	23	Mega	00222800
-	-	-	4	3	1	972	459	513	Kaying H.Q.	00224600
1	1	-	-	-	-	276	135	141	Kaying Village	00224700
-	-	-	-	-	-	35	20	15	Tuying Village	00224800
-	-	-	-	-	-	48	31	17	Srom	00224900
-	-	-	-	-	-	82	46	36	Tumbin	00225000
-	-	-	-	-	-	14	6	8	Rigong	00225100
-	-	-	-	-	-	35	16	19	Palsing	00225200
-	-	-	-	-	-	10	7	3	Pagak	00225300
-	-	-	-	-	-	235	114	121	Kerang	00225400
-	-	-	-	-	-	401	186	215	Bogne	00225500
-	-	-	3	2	1	195	91	104	New Kerang	00225600
-	-	-	-	-	-	45	23	22	New Bogne	00225700
-	-	-	-	-	-	34	19	15	Boye	00226900
-	-	-	-	-	-	77	33	44	Boyor Kam Dak	00227000
-	-	-	2	1	1	233	114	119	Karbak Moli	00227100
-	-	-	1	-	1	60	31	29	Kamba	00227200
1	1	-	36	21	15	418	202	216	Ruying	00227300
-	-	-	-	-	-	172	117	55	DPG College Kamki Diet	00227400
-	-	-	-	-	-	83	38	45	N.E. Farm Kamki	00227500
-	-	-	-	-	-	182	96	86	Yijogemo	00227600
-	-	-	-----Un-inhabited-----			-	-	-	Karbak Moku	00227700
-	-	-	1	1	-	58	26	32	Karbak Dubi	00227800
-	-	-	-	-	-	128	64	64	Karbak Hipin(Karbak)	00227900
-	-	-	-	-	-	188	97	91	Kunu Yami	00228000
-	-	-	-	-	-	157	73	84	Nomuk	00228100
-	-	-	-	-	-	42	22	20	Kote	00228200
-	-	-	-	-	-	175	76	99	Kote Namsi	00228300
1	1	-	-	-	-	45	22	23	Libu Bone	00228400
-	-	-	1	1	-	280	129	151	Karga	00228500
1	-	1	11	8	3	324	148	176	Dego Kami	00228600
-	-	-	-----Un-inhabited-----			-	-	-	Kamba H.Q.	00228700
-	-	-	-	-	-	209	94	115	Ravi	00228800
-	-	-	1	1	-	158	84	74	Kamki	00228900
-	-	-	-	-	-	27	12	15	Sesi Likar	00229000
-	-	-	-	-	-	32	16	16	Sirutali	00229100
-	-	-	-	-	-	147	78	69	Saro Tali	00229200
-	-	-	-	-	-	45	23	22	Peri	00229300
-	-	-	1	-	1	112	41	71	Gemo Tali	00229400
-	-	-	-	-	-	128	66	62	Keak	00229500
-	-	-	-	-	-	21	12	9	Yakitata	00229600
-	-	-	-	-	-	-	-	-	Kesi Tali(Balek)	00229600

VILLAGE PRIMARY
C D Block -

Location code number	Name of Village	Area of Village in hectares	Number of households	Total population (including institutional and houseless population)			Population in the age-group 0-6		
				Persons	Males	Females	Persons	Males	Females
1	2	3	4	5	6	7	8	9	10
0003	Liromoba (Total)		1,250	6,963	3,683	3,280	1,441	736	705
0003	Liromoba (Rural)		1,250	6,963	3,683	3,280	1,441	736	705
0003	Liromoba (Urban)		-	-	-	-	-	-	-
	Liromoba (Rural)								
00225800	Boro Rakshap	-	12	69	28	41	13	4	9
00225900	Darak H.Q.	-	73	376	185	191	79	38	41
00226000	Bogo	-	11	75	40	35	6	4	2
00226100	Poyom	-	18	96	49	47	18	10	8
00226200	Siji Rakshap	-	12	53	28	25	3	3	-
00226300	Degi Potom	-	18	116	59	57	10	6	4
00226400	Larmuk Potom	-	9	77	43	34	7	3	4
00226500	Sala Potom	-	11	67	40	27	2	2	-
00226600	Soje Kegi	-	10	91	47	44	19	8	11
00226700	Boje Pere	-	8	46	27	19	6	4	2
00226800	Boji Lite	-	19	129	75	54	23	13	10
00232100	Biri	-	8	48	25	23	7	3	4
00232200	Bole	-	43	258	130	128	82	39	43
00232300	Bopu	-	24	161	90	71	29	15	14
00232400	Batak - Kayi	-	14	75	44	31	15	8	7
00232500	Doku Putu	-	21	116	50	66	28	10	18
00232600	Dordi	-	11	69	37	32	9	3	6
00232700	Dumde Kayi	-	26	141	71	70	20	11	9
00232800	Ese-Abe	-	17	88	43	45	23	11	12
00232900	Ese Kerte	-	9	48	24	24	11	4	7
00233000	Ese Lipu	-	12	52	26	26	10	6	4
00233100	Ese Taloh	-	8	41	23	18	11	7	4
00233200	Ese Tamen	-	10	55	27	28	15	6	9
00233300	Kapen	-	15	95	47	48	22	12	10
00233400	Khela Ronya	-	9	43	21	22	10	6	4
00233500	Legi	-	12	81	45	36	16	9	7
00233600	Ligo	-	40	284	190	94	45	21	24
00233700	Ligok Kayi	-	17	118	71	47	36	21	15
00233800	Liromoba	-	13	84	41	43	16	8	8
00233900	Liromoba H.Q.	-	221	1,054	565	489	238	130	108
00234000	Lirum	-	15	97	52	45	18	11	7
00234100	Moya Ronya	-	7	37	16	21	9	4	5
00234200	Pokto	-	23	142	71	71	31	13	18
00234300	Rise	-	17	123	61	62	13	7	6
00234400	Rikpu Ronya	-	9	45	20	25	6	3	3
00234500	Sari Likar	-	32	188	97	91	42	17	25
00234600	Yomgam	-	20	150	82	68	22	13	9
00234700	Daba Gamlin	-	17	108	50	58	26	12	14
00234800	Lipu Yomcha	-	24	142	69	73	32	15	17
00234900	Laggi Gamlin	-	34	152	76	76	29	14	15
00235000	Gadi Mesi	-	15	101	60	41	33	18	15
00235100	Gangkak	-	36	200	101	99	35	18	17
00235200	Tego Gamlin	-	24	101	51	50	24	11	13
00235300	Kadai	-	14	76	41	35	19	11	8
00235400	Tapeyor	-	18	87	39	48	15	11	4
00235500	Belo	-	10	63	32	31	12	5	7
00235600	Jegar Yomcha	-	9	66	30	36	12	5	7
00235700	Yomcha H.Q.	-	179	892	501	391	209	114	95
00235800	Bapu Gadi	-	11	56	27	29	16	4	12
00235900	Pagi Gamlin	-	5	31	16	15	9	5	4

PRIMARY CENSUS ABSTRACT

CENSUS ABSTRACT

Liromoba

Scheduled Castes population			Scheduled Tribes population			Literates			Name of Village
Persons	Males	Females	Persons	Males	Females	Persons	Males	Females	
11	12	13	14	15	16	17	18	19	
12	5	7	6,343	3,253	3,090	2,835	1,663	1,172	Liromoba (Total)
12	5	7	6,343	3,253	3,090	2,835	1,663	1,172	Liromoba (Rural)
-	-	-	-	-	-	-	-	-	Liromoba (Urban)
									Liromoba (Rural)
-	-	-	69	28	41	24	11	13	Boro Rakshap
-	-	-	347	162	185	195	109	86	Darak H.Q.
-	-	-	75	40	35	21	14	7	Bogo
-	-	-	95	48	47	37	17	20	Poyom
-	-	-	53	28	25	22	10	12	Siji Rakshap
-	-	-	116	59	57	41	24	17	Degi Potom
-	-	-	77	43	34	23	17	6	Larmuk Potom
-	-	-	67	40	27	19	14	5	Sala Potom
-	-	-	91	47	44	29	16	13	Soje Kegi
-	-	-	46	27	19	17	10	7	Boje Pere
-	-	-	129	75	54	50	31	19	Boji Lite
-	-	-	48	25	23	26	15	11	Biri
-	-	-	257	129	128	74	44	30	Bole
-	-	-	161	90	71	45	28	17	Bopu
-	-	-	75	44	31	11	8	3	Batak - Kayi
-	-	-	116	50	66	19	10	9	Doku Putu
-	-	-	69	37	32	16	8	8	Dordi
-	-	-	141	71	70	21	14	7	Dumde Kayi
-	-	-	81	39	42	55	28	27	Ese-Abe
-	-	-	48	24	24	25	17	8	Ese Kerte
-	-	-	52	26	26	28	15	13	Ese Lipu
-	-	-	41	23	18	22	16	6	Ese Taloh
-	-	-	55	27	28	25	16	9	Ese Tamen
-	-	-	95	47	48	25	15	10	Kapen
-	-	-	43	21	22	4	2	2	Khela Ronya
-	-	-	81	45	36	16	8	8	Legi
-	-	-	193	102	91	47	33	14	Ligo
-	-	-	118	71	47	14	13	1	Ligok Kayi
-	-	-	84	41	43	48	28	20	Liromoba
4	2	2	778	410	368	625	355	270	Liromoba H.Q.
-	-	-	97	52	45	32	22	10	Lirum
-	-	-	37	16	21	8	6	2	Moya Ronya
-	-	-	142	71	71	65	41	24	Pokto
-	-	-	123	61	62	39	23	16	Rise
-	-	-	45	20	25	24	12	12	Rikpu Ronya
-	-	-	187	96	91	79	50	29	Sari Likar
-	-	-	150	82	68	72	38	34	Yomgam
-	-	-	108	50	58	30	14	16	Daba Gamlin
-	-	-	142	69	73	64	37	27	Lipu Yomcha
-	-	-	152	76	76	31	19	12	Laggi Gamlin
-	-	-	101	60	41	41	29	12	Gadi Mesi
-	-	-	173	83	90	73	40	33	Gangkak
-	-	-	100	50	50	37	25	12	Tego Gamlin
-	-	-	76	41	35	29	15	14	Kadai
-	-	-	87	39	48	23	8	15	Tapeyor
-	-	-	63	32	31	21	11	10	Belo
-	-	-	66	30	36	11	4	7	Jegar Yomcha
8	3	5	706	363	343	515	310	205	Yomcha H.Q.
-	-	-	56	27	29	13	10	3	Bapu Gadi
-	-	-	31	16	15	4	3	1	Pagi Gamlin

VILLAGE PRIMARY
C D Block -

Location		Illiterates			Total workers			Main workers		
code	Name of Village	Persons	Males	Females	Persons	Males	Females	Persons	Males	Females
number		20	21	22	23	24	25	26	27	28
1	2									
0003	Liromoba (Total)	4,128	2,020	2,108	2,994	1,720	1,274	2,821	1,643	1,178
0003	Liromoba (Rural)	4,128	2,020	2,108	2,994	1,720	1,274	2,821	1,643	1,178
0003	Liromoba (Urban)	-	-	-	-	-	-	-	-	-
	Liromoba (Rural)									
00225800	Boro Rakshap	45	17	28	33	13	20	32	13	19
00225900	Darak H.Q.	181	76	105	138	80	58	135	78	57
00226000	Bogo	54	26	28	28	14	14	28	14	14
00226100	Poyom	59	32	27	43	23	20	40	21	19
00226200	Siji Rakshap	31	18	13	27	15	12	27	15	12
00226300	Degi Potom	75	35	40	54	29	25	54	29	25
00226400	Larmuk Potom	54	26	28	49	27	22	49	27	22
00226500	Sala Potom	48	26	22	30	20	10	30	20	10
00226600	Soje Kegi	62	31	31	36	20	16	36	20	16
00226700	Boje Pere	29	17	12	17	9	8	17	9	8
00226800	Boji Lite	79	44	35	48	23	25	48	23	25
00232100	Biri	22	10	12	15	8	7	15	8	7
00232200	Bole	184	86	98	118	62	56	118	62	56
00232300	Bopu	116	62	54	67	39	28	67	39	28
00232400	Batak - Kayi	64	36	28	33	18	15	26	14	12
00232500	Doku Putu	97	40	57	55	25	30	47	22	25
00232600	Dordi	53	29	24	30	17	13	30	17	13
00232700	Dumde Kayi	120	57	63	59	30	29	55	28	27
00232800	Ese-Abe	33	15	18	31	16	15	29	16	13
00232900	Ese Kerte	23	7	16	23	12	11	23	12	11
00233000	Ese Lipu	24	11	13	27	14	13	27	14	13
00233100	Ese Taloh	19	7	12	17	8	9	17	8	9
00233200	Ese Tamen	30	11	19	20	10	10	20	10	10
00233300	Kapen	70	32	38	42	19	23	42	19	23
00233400	Khela Ronya	39	19	20	23	8	15	21	8	13
00233500	Legi	65	37	28	37	20	17	37	20	17
00233600	Ligo	237	157	80	184	145	39	182	145	37
00233700	Ligok Kayi	104	58	46	48	27	21	43	25	18
00233800	Liromoba	36	13	23	24	14	10	24	14	10
00233900	Liromoba H.Q.	429	210	219	416	257	159	387	252	135
00234000	Lirum	65	30	35	45	25	20	43	23	20
00234100	Moya Ronya	29	10	19	19	8	11	15	7	8
00234200	Pokto	77	30	47	44	27	17	43	26	17
00234300	Rise	84	38	46	48	26	22	48	26	22
00234400	Rikpu Ronya	21	8	13	21	9	12	21	9	12
00234500	Sari Likar	109	47	62	85	45	40	85	45	40
00234600	Yomgam	78	44	34	9	8	1	9	8	1
00234700	Daba Gamlin	78	36	42	45	21	24	32	17	15
00234800	Lipu Yomcha	78	32	46	43	19	24	43	19	24
00234900	Laggi Gamlin	121	57	64	72	33	39	72	33	39
00235000	Gadi Mesi	60	31	29	69	40	29	35	18	17
00235100	Gangkak	127	61	66	81	47	34	81	47	34
00235200	Tego Gamlin	64	26	38	65	34	31	48	23	25
00235300	Kadai	47	26	21	46	24	22	33	19	14
00235400	Tapeyor	64	31	33	53	18	35	46	15	31
00235500	Belo	42	21	21	32	17	15	32	17	15
00235600	Jegar Yomcha	55	26	29	33	17	16	30	16	14
00235700	Yomcha H.Q.	377	191	186	364	252	112	362	251	111
00235800	Bapu Gadi	43	17	26	37	21	16	26	15	11
00235900	Pagi Gamlin	27	13	14	11	7	4	11	7	4

PRIMARY CENSUS ABSTRACT

CENSUS ABSTRACT

Liromoba

Industrial category of main workers													Name of Village 2
Household industry													
Cultivators			Agricultural labourers			workers			Other workers				
Persons	Males	Females	Persons	Males	Females	Persons	Males	Females	Persons	Males	Females		
29	30	31	32	33	34	35	36	37	38	39	40		
1,917	929	988	102	84	18	58	34	24	744	596	148	Liromoba (Total)	
1,917	929	988	102	84	18	58	34	24	744	596	148	Liromoba (Rural)	
-	-	-	-	-	-	-	-	-	-	-	-	Liromoba (Urban)	
												Liromoba (Rural)	
30	12	18	-	-	-	-	-	-	2	1	1	Boro Rakshap	
69	25	44	-	-	-	-	-	-	66	53	13	Darak H.Q.	
27	13	14	-	-	-	-	-	-	1	1	-	Bogo	
36	18	18	-	-	-	-	-	-	4	3	1	Poyom	
25	13	12	-	-	-	-	-	-	2	2	-	Siji Rakshap	
45	21	24	-	-	-	-	-	-	9	8	1	Degi Potom	
45	24	21	-	-	-	-	-	-	4	3	1	Larmuk Potom	
23	16	7	-	-	-	-	-	-	7	4	3	Sala Potom	
34	19	15	-	-	-	-	-	-	2	1	1	Soje Kegi	
17	9	8	-	-	-	-	-	-	-	-	-	Boje Pere	
47	22	25	-	-	-	-	-	-	1	1	-	Boji Lite	
15	8	7	-	-	-	-	-	-	-	-	-	Biri	
111	58	53	-	-	-	5	2	3	2	2	-	Bole	
61	33	28	-	-	-	2	2	-	4	4	-	Bopu	
26	14	12	-	-	-	-	-	-	-	-	-	Batak - Kayi	
45	20	25	-	-	-	1	1	-	1	1	-	Doku Putu	
21	13	8	-	-	-	8	3	5	1	1	-	Dordi	
54	27	27	-	-	-	-	-	-	1	1	-	Dumde Kayi	
23	11	12	-	-	-	-	-	-	6	5	1	Ese-Abe	
21	11	10	-	-	-	1	-	1	1	1	-	Ese Kerte	
26	14	12	-	-	-	-	-	-	1	-	1	Ese Lipu	
15	6	9	-	-	-	-	-	-	2	2	-	Ese Taloh	
18	10	8	-	-	-	1	-	1	1	-	1	Ese Tamen	
42	19	23	-	-	-	-	-	-	-	-	-	Kapen	
21	8	13	-	-	-	-	-	-	-	-	-	Khela Ronya	
34	17	17	-	-	-	-	-	-	3	3	-	Legi	
62	33	29	-	-	-	-	-	-	120	112	8	Ligo	
42	25	17	-	-	-	1	-	1	-	-	-	Ligok Kayi	
22	12	10	-	-	-	2	2	-	-	-	-	Liromoba	
128	48	80	-	-	-	-	-	-	259	204	55	Liromoba H.Q.	
40	21	19	-	-	-	1	-	1	2	2	-	Lirum	
14	6	8	-	-	-	-	-	-	1	1	-	Moya Ronya	
35	21	14	-	-	-	4	3	1	4	2	2	Pokto	
37	18	19	-	-	-	10	7	3	1	1	-	Rise	
18	7	11	-	-	-	3	2	1	-	-	-	Rikpu Ronya	
72	40	32	-	-	-	10	3	7	3	2	1	Sari Likar	
3	3	-	-	-	-	-	-	-	6	5	1	Yomgam	
30	15	15	-	-	-	-	-	-	2	2	-	Daba Gamlin	
42	18	24	-	-	-	-	-	-	1	1	-	Lipu Yomcha	
70	31	39	-	-	-	1	1	-	1	1	-	Laggi Gamlin	
25	15	10	1	1	-	-	-	-	9	2	7	Gadi Mesi	
49	22	27	26	20	6	1	1	-	5	4	1	Gangkak	
46	21	25	-	-	-	-	-	-	2	2	-	Tego Gamlin	
29	16	13	-	-	-	-	-	-	4	3	1	Kadai	
46	15	31	-	-	-	-	-	-	-	-	-	Tapeyor	
31	16	15	-	-	-	-	-	-	1	1	-	Belo	
30	16	14	-	-	-	-	-	-	-	-	-	Jegar Yomcha	
82	30	52	75	63	12	7	7	-	198	151	47	Yomcha H.Q.	
22	12	10	-	-	-	-	-	-	4	3	1	Bapu Gadi	
11	7	4	-	-	-	-	-	-	-	-	-	Pagi Gamlin	

**VILLAGE PRIMARY
C D Block -**

Location code number	Name of Village	Industrial category								
		Marginal workers			Cultivators			Agricultural labourers		
		Persons	Males	Females	Persons	Males	Females	Persons	Males	Females
1	2	41	42	43	44	45	46	47	48	49
0003	Liromoba (Total)	173	77	96	67	30	37	11	5	6
0003	Liromoba (Rural)	173	77	96	67	30	37	11	5	6
0003	Liromoba (Urban)	-	-	-	-	-	-	-	-	-
	Liromoba (Rural)									
00225800	Boro Rakshap	1	-	1	1	-	1	-	-	-
00225900	Darak H.Q.	3	2	1	1	1	-	2	1	1
00226000	Bogo	-	-	-	-	-	-	-	-	-
00226100	Poyom	3	2	1	1	1	-	-	-	-
00226200	Siji Rakshap	-	-	-	-	-	-	-	-	-
00226300	Degi Potom	-	-	-	-	-	-	-	-	-
00226400	Larmuk Potom	-	-	-	-	-	-	-	-	-
00226500	Sala Potom	-	-	-	-	-	-	-	-	-
00226600	Soje Kegi	-	-	-	-	-	-	-	-	-
00226700	Boje Pere	-	-	-	-	-	-	-	-	-
00226800	Boji Lite	-	-	-	-	-	-	-	-	-
00232100	Biri	-	-	-	-	-	-	-	-	-
00232200	Bole	-	-	-	-	-	-	-	-	-
00232300	Bopu	-	-	-	-	-	-	-	-	-
00232400	Batak - Kayi	7	4	3	-	-	-	-	-	-
00232500	Doku Putu	8	3	5	6	2	4	1	1	-
00232600	Dordi	-	-	-	-	-	-	-	-	-
00232700	Dumde Kayi	4	2	2	-	-	-	-	-	-
00232800	Ese-Abe	2	-	2	-	-	-	-	-	-
00232900	Ese Kerte	-	-	-	-	-	-	-	-	-
00233000	Ese Lipu	-	-	-	-	-	-	-	-	-
00233100	Ese Taloh	-	-	-	-	-	-	-	-	-
00233200	Ese Tamen	-	-	-	-	-	-	-	-	-
00233300	Kapen	-	-	-	-	-	-	-	-	-
00233400	Khela Ronya	2	-	2	1	-	1	1	-	1
00233500	Legi	-	-	-	-	-	-	-	-	-
00233600	Ligo	2	-	2	2	-	2	-	-	-
00233700	Ligok Kayi	5	2	3	1	-	1	-	-	-
00233800	Liromoba	-	-	-	-	-	-	-	-	-
00233900	Liromoba H.Q.	29	5	24	-	-	-	-	-	-
00234000	Lirum	2	2	-	-	-	-	-	-	-
00234100	Moya Ronya	4	1	3	-	-	-	4	1	3
00234200	Pokto	1	1	-	-	-	-	1	1	-
00234300	Rise	-	-	-	-	-	-	-	-	-
00234400	Rikpu Ronya	-	-	-	-	-	-	-	-	-
00234500	Sari Likar	-	-	-	-	-	-	-	-	-
00234600	Yomgam	-	-	-	-	-	-	-	-	-
00234700	Daba Gamlin	13	4	9	13	4	9	-	-	-
00234800	Lipu Yomcha	-	-	-	-	-	-	-	-	-
00234900	Laggi Gamlin	-	-	-	-	-	-	-	-	-
00235000	Gadi Mesi	34	22	12	2	2	-	-	-	-
00235100	Gangkak	-	-	-	-	-	-	-	-	-
00235200	Tego Gamlin	17	11	6	16	10	6	1	1	-
00235300	Kadai	13	5	8	12	5	7	-	-	-
00235400	Tapeyor	7	3	4	7	3	4	-	-	-
00235500	Belo	-	-	-	-	-	-	-	-	-
00235600	Jegar Yomcha	3	1	2	3	1	2	-	-	-
00235700	Yomcha H.Q.	2	1	1	1	1	-	1	-	1
00235800	Bapu Gadi	11	6	5	-	-	-	-	-	-
00235900	Pagi Gamlin	-	-	-	-	-	-	-	-	-

PRIMARY CENSUS ABSTRACT

CENSUS ABSTRACT

Liromoba

of marginal workers

Household industry workers			Other workers			Non-workers			Name of Village	Location code number
Persons	Males	Females	Persons	Males	Females	Persons	Males	Females		
50	51	52	53	54	55	56	57	58	2	1
41	13	28	54	29	25	3,969	1,963	2,006	Liromoba (Total)	0003
41	13	28	54	29	25	3,969	1,963	2,006	Liromoba (Rural)	0003
-	-	-	-	-	-	-	-	-	Liromoba (Urban)	0003
-	-	-	-	-	-	-	-	-	Liromoba (Rural)	
-	-	-	-	-	-	36	15	21	Boro Rakshap	00225800
-	-	-	-	-	-	238	105	133	Darak H.Q.	00225900
-	-	-	-	-	-	47	26	21	Bogo	00226000
-	-	-	2	1	1	53	26	27	Poyom	00226100
-	-	-	-	-	-	26	13	13	Siji Rakshap	00226200
-	-	-	-	-	-	62	30	32	Degi Potom	00226300
-	-	-	-	-	-	28	16	12	Larmuk Potom	00226400
-	-	-	-	-	-	37	20	17	Sala Potom	00226500
-	-	-	-	-	-	55	27	28	Soje Kegi	00226600
-	-	-	-	-	-	29	18	11	Boje Pere	00226700
-	-	-	-	-	-	81	52	29	Boji Lite	00226800
-	-	-	-	-	-	33	17	16	Biri	00232100
-	-	-	-	-	-	140	68	72	Bole	00232200
-	-	-	-	-	-	94	51	43	Bopu	00232300
7	4	3	-	-	-	42	26	16	Batak - Kayi	00232400
1	-	1	-	-	-	61	25	36	Doku Putu	00232500
-	-	-	-	-	-	39	20	19	Dordi	00232600
4	2	2	-	-	-	82	41	41	Dumde Kayi	00232700
2	-	2	-	-	-	57	27	30	Ese-Abe	00232800
-	-	-	-	-	-	25	12	13	Ese Kerte	00232900
-	-	-	-	-	-	25	12	13	Ese Lipu	00233000
-	-	-	-	-	-	24	15	9	Ese Taloh	00233100
-	-	-	-	-	-	35	17	18	Ese Tamen	00233200
-	-	-	-	-	-	53	28	25	Kapen	00233300
-	-	-	-	-	-	20	13	7	Khela Ronya	00233400
-	-	-	-	-	-	44	25	19	Legi	00233500
-	-	-	-	-	-	100	45	55	Ligo	00233600
4	2	2	-	-	-	70	44	26	Ligok Kayi	00233700
-	-	-	-	-	-	60	27	33	Liromoba	00233800
20	3	17	9	2	7	638	308	330	Liromoba H.Q.	00233900
2	2	-	-	-	-	52	27	25	Lirum	00234000
-	-	-	-	-	-	18	8	10	Moya Ronya	00234100
-	-	-	-	-	-	98	44	54	Pokto	00234200
-	-	-	-	-	-	75	35	40	Rise	00234300
-	-	-	-	-	-	24	11	13	Rikpu Ronya	00234400
-	-	-	-	-	-	103	52	51	Sari Likar	00234500
-	-	-	-	-	-	141	74	67	Yomgam	00234600
-	-	-	-	-	-	63	29	34	Daba Gamlin	00234700
-	-	-	-	-	-	99	50	49	Lipu Yomcha	00234800
-	-	-	-	-	-	80	43	37	Laggi Gamlin	00234900
-	-	-	32	20	12	32	20	12	Gadi Mesi	00235000
-	-	-	-	-	-	119	54	65	Gangkak	00235100
-	-	-	-	-	-	36	17	19	Tego Gamlin	00235200
1	-	1	-	-	-	30	17	13	Kadai	00235300
-	-	-	-	-	-	34	21	13	Tapeyor	00235400
-	-	-	-	-	-	31	15	16	Belo	00235500
-	-	-	-	-	-	33	13	20	Jegar Yomcha	00235600
-	-	-	-	-	-	528	249	279	Yomcha H.Q.	00235700
-	-	-	11	6	5	19	6	13	Bapu Gadi	00235800
-	-	-	-	-	-	20	9	11	Pagi Gamlin	00235900

VILLAGE PRIMARY
C D Block -

Location code number	Name of Village	Area of Village in hectares	Number of households	Total population (including institutional and houseless population)			Population in the age-group 0-6		
				Persons	Males	Females	Persons	Males	Females
1	2	3	4	5	6	7	8	9	10
0004	Rumgong (Total)		1,192	6,687	3,452	3,235	1,352	722	630
0004	Rumgong (Rural)		1,192	6,687	3,452	3,235	1,352	722	630
0004	Rumgong (Urban)		-	-	-	-	-	-	-
	Rumgong (Rural)								
00229700	Yogong	-	36	174	81	93	16	5	11
00229800	Bingung	-	38	206	109	97	58	32	26
00229900	Yosing	-	37	145	80	65	22	11	11
00230000	Molom	-	57	355	182	173	82	49	33
00230100	Mopung	-	50	282	141	141	61	29	32
00230200	Rumgong	-	80	534	267	267	104	59	45
00230300	Jomo	-	111	560	270	290	90	38	52
00230400	Rumgong H.Q.	-	125	521	294	227	83	54	29
00230500	Jomlo Mobuk	-	21	130	64	66	24	11	13
00230600	Jomlo Bari	-	48	319	172	147	57	30	27
00230700	Jomlo Mongku	-	60	335	175	160	71	44	27
00230800	Rampa(including Patum Camp)	-	41	220	113	107	41	27	14
00230900	Mori	-	61	329	170	159	76	41	35
00231000	Gebo	-	21	139	68	71	41	24	17
00231100	Lorging	-	22	136	62	74	32	12	20
00231200	Beging	-	12	66	38	28	11	8	3
00231300	Model	-	16	123	65	58	23	16	7
00231400	Ralung	-	32	194	108	86	36	17	19
00231500	Damda Debuk	-	37	259	135	124	67	35	32
00231600	Damda Deku	-	36	229	124	105	51	29	22
00231700	Pessing	-	95	467	256	211	95	50	45
00231800	Pangkeng	-	127	800	396	404	172	82	90
00231900	Sipeng	-	20	112	56	56	25	10	15
00232000	Roying	-	9	52	26	26	14	9	5

PRIMARY CENSUS ABSTRACT

CENSUS ABSTRACT

Rumgong

Scheduled Castes population			Scheduled Tribes population			Literates			Name of Village
Persons	Males	Females	Persons	Males	Females	Persons	Males	Females	
11	12	13	14	15	16	17	18	19	
-	-	-	6,401	3,270	3,131	2,785	1,592	1,193	Rumgong (Total)
-	-	-	6,401	3,270	3,131	2,785	1,592	1,193	Rumgong (Rural)
-	-	-	-	-	-	-	-	-	Rumgong (Urban)
-	-	-	-	-	-	-	-	-	Rumgong (Rural)
-	-	-	174	81	93	39	20	19	Yogong
-	-	-	206	109	97	56	35	21	Bingung
-	-	-	145	80	65	17	11	6	Yosing
-	-	-	355	182	173	150	82	68	Molom
-	-	-	282	141	141	53	32	21	Mopung
-	-	-	534	267	267	304	155	149	Rumgong
-	-	-	552	265	287	226	123	103	Jomo
-	-	-	340	181	159	329	189	140	Rumgong H.Q.
-	-	-	130	64	66	46	26	20	Jomlo Mobuk
-	-	-	319	172	147	88	63	25	Jomlo Bari
-	-	-	335	175	160	138	85	53	Jomlo Mongku
-	-	-	201	100	101	92	48	44	Rampa(including Patum Camp)
-	-	-	329	170	159	84	50	34	Mori
-	-	-	139	68	71	41	21	20	Gebo
-	-	-	136	62	74	55	34	21	Lorging
-	-	-	66	38	28	33	19	14	Beging
-	-	-	123	65	58	46	28	18	Model
-	-	-	194	108	86	109	68	41	Ralung
-	-	-	259	135	124	61	32	29	Damda Debuk
-	-	-	229	124	105	62	39	23	Damda Deku
-	-	-	389	205	184	288	179	109	Pessing
-	-	-	800	396	404	402	219	183	Pangkeng
-	-	-	112	56	56	41	22	19	Sipeng
-	-	-	52	26	26	25	12	13	Roying

VILLAGE PRIMARY
C D Block -

Location		Illiterates			Total workers			Main workers		
code	Name of Village	Persons	Males	Females	Persons	Males	Females	Persons	Males	Females
number		20	21	22	23	24	25	26	27	28
1	2	20	21	22	23	24	25	26	27	28
0004	Rumgong (Total)	3,902	1,860	2,042	2,846	1,536	1,310	2,453	1,342	1,111
0004	Rumgong (Rural)	3,902	1,860	2,042	2,846	1,536	1,310	2,453	1,342	1,111
0004	Rumgong (Urban)	-	-	-	-	-	-	-	-	-
	Rumgong (Rural)									
00229700	Yogong	135	61	74	84	42	42	83	42	41
00229800	Bingung	150	74	76	85	48	37	85	48	37
00229900	Yosing	128	69	59	38	37	1	38	37	1
00230000	Molom	205	100	105	95	64	31	95	64	31
00230100	Mopung	229	109	120	128	66	62	128	66	62
00230200	Rumgong	230	112	118	239	121	118	225	114	111
00230300	Jomo	334	147	187	257	128	129	249	125	124
00230400	Rumgong H.Q.	192	105	87	185	128	57	181	126	55
00230500	Jomlo Mobuk	84	38	46	37	22	15	35	20	15
00230600	Jomlo Bari	231	109	122	139	79	60	109	60	49
00230700	Jomlo Mongku	197	90	107	141	72	69	116	62	54
00230800	Rampa(including Patum Camp)	128	65	63	104	53	51	76	41	35
00230900	Mori	245	120	125	178	84	94	137	68	69
00231000	Gebo	98	47	51	59	28	31	45	23	22
00231100	Lorging	81	28	53	71	37	34	40	23	17
00231200	Beging	33	19	14	37	18	19	19	12	7
00231300	Model	77	37	40	53	25	28	25	18	7
00231400	Ralung	85	40	45	105	59	46	58	35	23
00231500	Damda Debuk	198	103	95	134	70	64	102	57	45
00231600	Damda Deku	167	85	82	108	56	52	91	46	45
00231700	Pessing	179	77	102	155	86	69	148	81	67
00231800	Pangkeng	398	177	221	360	186	174	316	149	167
00231900	Sipeng	71	34	37	40	21	19	38	19	19
00232000	Roying	27	14	13	14	6	8	14	6	8

PRIMARY CENSUS ABSTRACT

CENSUS ABSTRACT
Rumgong

Industrial category of main workers													Name of Village 2
Household industry													
Cultivators			Agricultural labourers			workers			Other workers				
Persons	Males	Females	Persons	Males	Females	Persons	Males	Females	Persons	Males	Females		
29	30	31	32	33	34	35	36	37	38	39	40		
2,075	1,057	1,018	28	18	10	28	20	8	322	247	75	Rumgong (Total)	
2,075	1,057	1,018	28	18	10	28	20	8	322	247	75	Rumgong (Rural)	
-	-	-	-	-	-	-	-	-	-	-	-	Rumgong (Urban)	
												Rumgong (Rural)	
75	39	36	-	-	-	6	2	4	2	1	1	Yogong	
82	47	35	1	-	1	-	-	-	2	1	1	Bingung	
37	36	1	-	-	-	-	-	-	1	1	-	Yosing	
90	60	30	-	-	-	-	-	-	5	4	1	Molom	
126	64	62	-	-	-	-	-	-	2	2	-	Mopung	
212	103	109	2	2	-	-	-	-	11	9	2	Rumgong	
233	115	118	-	-	-	3	2	1	13	8	5	Jomo	
37	16	21	2	1	1	4	3	1	138	106	32	Rumgong H.Q.	
24	11	13	-	-	-	-	-	-	11	9	2	Jomlo Mobuk	
75	37	38	1	1	-	5	4	1	28	18	10	Jomlo Bari	
112	60	52	-	-	-	2	1	1	2	1	1	Jomlo Mongku	
63	30	33	-	-	-	2	2	-	11	9	2	Rampa(including Patum Camp)	
133	64	69	-	-	-	-	-	-	4	4	-	Mori	
37	17	20	-	-	-	-	-	-	8	6	2	Gebo	
38	21	17	-	-	-	-	-	-	2	2	-	Lorging	
19	12	7	-	-	-	-	-	-	-	-	-	Beging	
22	15	7	2	2	-	1	1	-	-	-	-	Model	
53	32	21	-	-	-	-	-	-	5	3	2	Ralung	
100	55	45	-	-	-	2	2	-	-	-	-	Damda Debuk	
91	46	45	-	-	-	-	-	-	-	-	-	Damda Deku	
64	17	47	18	10	8	2	2	-	64	52	12	Pessing	
302	136	166	2	2	-	-	-	-	12	11	1	Pangkeng	
38	19	19	-	-	-	-	-	-	-	-	-	Sipeng	
12	5	7	-	-	-	1	1	-	1	-	1	Roying	

**VILLAGE PRIMARY
C D Block -**

Location code number	Name of Village	Industrial category								
		Marginal workers			Cultivators			Agricultural labourers		
		Persons	Males	Females	Persons	Males	Females	Persons	Males	Females
1	2	41	42	43	44	45	46	47	48	49
0004	Rumgong (Total)	393	194	199	320	144	176	57	42	15
0004	Rumgong (Rural)	393	194	199	320	144	176	57	42	15
0004	Rumgong (Urban)	-	-	-	-	-	-	-	-	-
	Rumgong (Rural)									
00229700	Yogong	1	-	1	1	-	1	-	-	-
00229800	Bingung	-	-	-	-	-	-	-	-	-
00229900	Yosing	-	-	-	-	-	-	-	-	-
00230000	Molom	-	-	-	-	-	-	-	-	-
00230100	Mopung	-	-	-	-	-	-	-	-	-
00230200	Rumgong	14	7	7	12	5	7	2	2	-
00230300	Jomo	8	3	5	8	3	5	-	-	-
00230400	Rumgong H.Q.	4	2	2	-	-	-	-	-	-
00230500	Jomlo Mobuk	2	2	-	-	-	-	2	2	-
00230600	Jomlo Bari	30	19	11	-	-	-	27	19	8
00230700	Jomlo Mongku	25	10	15	25	10	15	-	-	-
00230800	Rampa(including Patum Camp)	28	12	16	21	10	11	7	2	5
00230900	Mori	41	16	25	41	16	25	-	-	-
00231000	Gebo	14	5	9	13	5	8	-	-	-
00231100	Lorging	31	14	17	31	14	17	-	-	-
00231200	Beging	18	6	12	18	6	12	-	-	-
00231300	Model	28	7	21	27	7	20	-	-	-
00231400	Ralung	47	24	23	46	23	23	1	1	-
00231500	Damda Debuk	32	13	19	32	13	19	-	-	-
00231600	Damda Deku	17	10	7	17	10	7	-	-	-
00231700	Pessing	7	5	2	2	-	2	-	-	-
00231800	Pangkeng	44	37	7	26	22	4	16	14	2
00231900	Sipeng	2	2	-	-	-	-	2	2	-
00232000	Roying	-	-	-	-	-	-	-	-	-

PRIMARY CENSUS ABSTRACT

CENSUS ABSTRACT
Rumgong

of marginal workers									Name of Village	Location code number
Household industry workers			Other workers			Non-workers				
Persons	Males	Females	Persons	Males	Females	Persons	Males	Females	2	1
50	51	52	53	54	55	56	57	58		
5	4	1	11	4	7	3,841	1,916	1,925	Rumgong (Total)	0004
5	4	1	11	4	7	3,841	1,916	1,925	Rumgong (Rural)	0004
-	-	-	-	-	-	-	-	-	Rumgong (Urban)	0004
-	-	-	-	-	-	-	-	-	Rumgong (Rural)	
-	-	-	-	-	-	90	39	51	Yogong	00229700
-	-	-	-	-	-	121	61	60	Bingung	00229800
-	-	-	-	-	-	107	43	64	Yosing	00229900
-	-	-	-	-	-	260	118	142	Molom	00230000
-	-	-	-	-	-	154	75	79	Mopung	00230100
-	-	-	-	-	-	295	146	149	Rumgong	00230200
-	-	-	-	-	-	303	142	161	Jomo	00230300
-	-	-	4	2	2	336	166	170	Rumgong H.Q.	00230400
-	-	-	-	-	-	93	42	51	Jomlo Mobuk	00230500
-	-	-	3	-	3	180	93	87	Jomlo Bari	00230600
-	-	-	-	-	-	194	103	91	Jomlo Mongku	00230700
-	-	-	-	-	-	116	60	56	Rampa(including Patum Camp)	00230800
-	-	-	-	-	-	151	86	65	Mori	00230900
-	-	-	1	-	1	80	40	40	Gebo	00231000
-	-	-	-	-	-	65	25	40	Lorging	00231100
-	-	-	-	-	-	29	20	9	Beging	00231200
1	-	1	-	-	-	70	40	30	Model	00231300
-	-	-	-	-	-	89	49	40	Ralung	00231400
-	-	-	-	-	-	125	65	60	Damda Debuk	00231500
-	-	-	-	-	-	121	68	53	Damda Deku	00231600
4	4	-	1	1	-	312	170	142	Pessing	00231700
-	-	-	2	1	1	440	210	230	Pangkeng	00231800
-	-	-	-	-	-	72	35	37	Sipeng	00231900
-	-	-	-	-	-	38	20	18	Roying	00232000

VILLAGE PRIMARY
C D Block -

Location code number	Name of Village	Area of Village in hectares	Number of households	Total population (including institutional and houseless population)			Population in the age-group 0-6		
				Persons	Males	Females	Persons	Males	Females
1	2	3	4	5	6	7	8	9	10
0005	Along (Total)		6,435	36,007	19,214	16,793	5,259	2,702	2,557
0005	Along (Rural)		3,012	18,974	9,575	9,399	2,635	1,355	1,280
0005	Along (Urban)		3,423	17,033	9,639	7,394	2,624	1,347	1,277
	Along (Rural)								
00236000	Eyi	-	65	436	223	213	76	39	37
00236100	Biru (including Reyi Camp)	-	64	396	201	195	60	30	30
00236200	Logum Jini	-	119	783	390	393	135	60	75
00236300	Deگو	-	46	260	129	131	36	17	19
00236400	Panya	-	42	249	131	118	18	7	11
00236500	Bogdo	-	94	456	259	197	77	43	34
00236600	Pakam	-	95	660	323	337	91	39	52
00236700	Zirdin	-	79	658	237	421	32	15	17
00236800	Raglam	-	23	155	87	68	23	11	12
00236900	Yoji - Yora	-	51	252	134	118	29	16	13
00237000	Tarsu Mobuk	-	105	713	346	367	116	63	53
00237100	Tidin	-	106	712	348	364	81	37	44
00237200	Pushi Nyorak	-	40	217	99	118	33	11	22
00237300	Nyorok Rakte	-	75	379	195	184	68	38	30
00237400	Berom Rime	-	4	13	7	6	-	-	-
00237500	Pidi Rime	-	14	78	40	38	25	14	11
00237600	Old Rime	-	12	68	39	29	19	14	5
00237700	Tabasora	-	68	396	208	188	93	46	47
00237800	Dasi Nigi	-	43	303	151	152	39	23	16
00237900	Nikte	-	39	229	122	107	24	16	8
00238000	Eshi Moli	-	26	178	90	88	22	10	12
00238100	Eshi Yami(Eshi Igo)	-	22	171	85	86	36	20	16
00238200	Eshi Moku	-	92	552	294	258	82	50	32
00238300	Kugi Pomse	-	46	315	159	156	57	31	26
00238400	Kugi Pomte	-	29	177	87	90	31	10	21
00238500	Wak	-	41	269	144	125	86	47	39
00238600	Bene	-	114	606	297	309	76	36	40
00238700	Paya	-	80	600	309	291	83	40	43
00238800	Pobdi	-	47	264	132	132	32	17	15
00238900	Kabu	-	105	718	382	336	81	45	36
00239000	Rigo	-	48	268	135	133	27	13	14
00239100	Darka	-	182	1,294	651	643	113	55	58
00239200	Kombo Monku	-	125	833	411	422	124	67	57
00239300	Ranaghat	-	11	56	37	19	4	4	-
00239400	Gune Bene(including Popn Camp)	-	35	186	99	87	18	11	7
00239500	Ragyi	-	9	51	24	27	18	8	10
00239600	Kamdi	-	29	137	75	62	18	14	4
00239700	Vivek Nagar (R.K. Mission)	-	88	328	213	115	25	15	10
00253300	Ngomdir	-	55	363	190	173	10	3	7
00253400	Beye	-	37	256	130	126	37	13	24
00253500	Doje Jelly	-	50	378	196	182	46	28	18
00253600	Doje Jeku	-	69	515	240	275	95	50	45
00253700	Bagra Takpu	-	47	338	174	164	71	40	31
00253800	Bagra Higi	-	82	427	215	212	54	26	28
00253900	Bagra Lipu	-	90	583	307	276	48	28	20
00254000	Bagra Pigi Mango	-	29	220	111	109	49	25	24
00254100	Bagra Jiyi	-	24	152	70	82	25	11	14
00254200	Angu	-	138	838	400	438	108	53	55
00254300	Pushi Doke	-	59	384	198	186	69	36	33
00254400	Nigmoi	-	19	104	51	53	15	10	5
	Along (Urban)								
40701000	Along (CT)		3,423	17,033	9,639	7,394	2,624	1,347	1,277

PRIMARY CENSUS ABSTRACT

CENSUS ABSTRACT

Along

Scheduled Castes population			Scheduled Tribes population			Literates			Name of Village
Persons	Males	Females	Persons	Males	Females	Persons	Males	Females	
11	12	13	14	15	16	17	18	19	2
254	151	103	26,521	13,157	13,364	20,561	12,162	8,399	Along (Total)
29	12	17	17,585	8,737	8,848	9,014	5,028	3,986	Along (Rural)
225	139	86	8,936	4,420	4,516	11,547	7,134	4,413	Along (Urban)
-	-	-	-	-	-	-	-	-	Along (Rural)
-	-	-	432	222	210	205	113	92	Eyi
-	-	-	337	167	170	180	109	71	Biru (including Reyi Camp)
-	-	-	715	346	369	430	237	193	Logum Jini
-	-	-	176	85	91	137	81	56	Dego
-	-	-	244	127	117	126	83	43	Panya
27	10	17	227	119	108	270	168	102	Bogdo
-	-	-	645	311	334	393	213	180	Pakam
-	-	-	624	220	404	467	152	315	Zirdin
-	-	-	155	87	68	85	57	28	Raglam
-	-	-	193	95	98	182	107	75	Yoji - Yora
-	-	-	713	346	367	211	107	104	Tarsu Mobuk
-	-	-	712	348	364	289	160	129	Tidin
-	-	-	217	99	118	58	35	23	Pushi Nyorak
-	-	-	362	183	179	148	82	66	Nyorok Rakte
-	-	-	13	7	6	4	2	2	Berom Rime
-	-	-	78	40	38	13	7	6	Pidi Rime
-	-	-	68	39	29	24	17	7	Old Rime
-	-	-	395	207	188	145	86	59	Tabasora
-	-	-	298	147	151	111	62	49	Dasi Nigi
-	-	-	203	103	100	150	81	69	Nikte
-	-	-	178	90	88	75	47	28	Eshi Moli
-	-	-	171	85	86	85	48	37	Eshi Yami(Eshi Igo)
-	-	-	549	292	257	161	97	64	Eshi Moku
-	-	-	315	159	156	70	35	35	Kugi Pomse
-	-	-	177	87	90	34	21	13	Kugi Pomte
-	-	-	269	144	125	56	31	25	Wak
-	-	-	565	275	290	273	161	112	Bene
-	-	-	458	229	229	225	130	95	Paya
-	-	-	264	132	132	129	68	61	Pobdi
-	-	-	695	371	324	395	231	164	Kabu
-	-	-	178	89	89	139	75	64	Rigo
-	-	-	1,294	651	643	793	447	346	Darka
-	-	-	809	397	412	388	205	183	Kombo Monku
-	-	-	28	18	10	25	19	6	Ranaghat
-	-	-	168	88	80	116	63	53	Gune Bene(including Popn Camp)
-	-	-	51	24	27	9	6	3	Ragyi
-	-	-	55	26	29	114	60	54	Kamdi
2	2	-	39	30	9	292	195	97	Vivek Nagar (R.K. Mission)
-	-	-	363	190	173	167	100	67	Ngomdir
-	-	-	256	130	126	94	55	39	Beye
-	-	-	378	196	182	211	115	96	Doje Jelly
-	-	-	515	240	275	212	108	104	Doje Jeku
-	-	-	337	173	164	165	89	76	Bagra Takpu
-	-	-	404	197	207	210	122	88	Bagra Higi
-	-	-	583	307	276	170	103	67	Bagra Lipu
-	-	-	220	111	109	107	64	43	Bagra Pigi Mango
-	-	-	152	70	82	29	11	18	Bagra Jiyi
-	-	-	825	394	431	399	227	172	Angu
-	-	-	384	198	186	180	104	76	Pushi Doke
-	-	-	98	46	52	63	32	31	Nigmoi
									Along (Urban)
225	139	86	8,936	4,420	4,516	11,547	7,134	4,413	Along (CT)

VILLAGE PRIMARY
C D Block -

Location		Illiterates			Total workers			Main workers		
code	Name of Village	Persons	Males	Females	Persons	Males	Females	Persons	Males	Females
number		20	21	22	23	24	25	26	27	28
1	2	20	21	22	23	24	25	26	27	28
0005	Along (Total)	15,446	7,052	8,394	14,981	9,584	5,397	12,488	8,504	3,984
0005	Along (Rural)	9,960	4,547	5,413	8,632	4,478	4,154	6,885	3,744	3,141
0005	Along (Urban)	5,486	2,505	2,981	6,349	5,106	1,243	5,603	4,760	843
	Along (Rural)									
00236000	Eyi	231	110	121	180	96	84	110	96	14
00236100	Biru (including Reyi Camp)	216	92	124	190	95	95	168	88	80
00236200	Logum Jini	353	153	200	375	199	176	305	171	134
00236300	Dego	123	48	75	93	51	42	88	48	40
00236400	Panya	123	48	75	109	51	58	108	50	58
00236500	Bogdo	186	91	95	180	136	44	46	40	6
00236600	Pakam	267	110	157	202	114	88	193	110	83
00236700	Zirdin	191	85	106	204	111	93	185	98	87
00236800	Raglam	70	30	40	62	31	31	61	30	31
00236900	Yoji - Yora	70	27	43	103	53	50	96	53	43
00237000	Tarsu Mobuk	502	239	263	243	119	124	243	119	124
00237100	Tidin	423	188	235	304	150	154	299	148	151
00237200	Pushi Nyorak	159	64	95	92	41	51	91	40	51
00237300	Nyorok Rakte	231	113	118	209	105	104	168	91	77
00237400	Berom Rime	9	5	4	12	7	5	10	6	4
00237500	Pidi Rime	65	33	32	46	24	22	38	20	18
00237600	Old Rime	44	22	22	30	15	15	28	13	15
00237700	Tabasora	251	122	129	255	136	119	78	76	2
00237800	Dasi Nigi	192	89	103	151	74	77	119	63	56
00237900	Nikte	79	41	38	118	63	55	56	36	20
00238000	Eshi Moli	103	43	60	121	65	56	75	41	34
00238100	Eshi Yami(Eshi Igo)	86	37	49	111	54	57	69	36	33
00238200	Eshi Moku	391	197	194	261	133	128	258	132	126
00238300	Kugi Pomse	245	124	121	160	76	84	130	65	65
00238400	Kugi Pomte	143	66	77	77	39	38	75	37	38
00238500	Wak	213	113	100	125	66	59	125	66	59
00238600	Bene	333	136	197	277	142	135	262	140	122
00238700	Paya	375	179	196	237	124	113	207	103	104
00238800	Pobdi	135	64	71	199	99	100	114	59	55
00238900	Kabu	323	151	172	341	182	159	312	166	146
00239000	Rigo	129	60	69	103	50	53	103	50	53
00239100	Darka	501	204	297	504	253	251	319	226	93
00239200	Kombo Monku	445	206	239	296	153	143	296	153	143
00239300	Ranaghat	31	18	13	31	20	11	26	16	10
00239400	Gune Bene(including Popn Camp)	70	36	34	121	58	63	64	37	27
00239500	Ragyi	42	18	24	23	12	11	23	12	11
00239600	Kamdi	23	15	8	44	32	12	44	32	12
00239700	Vivek Nagar (R.K. Mission)	36	18	18	135	126	9	135	126	9
00253300	Ngomdir	196	90	106	165	79	86	165	79	86
00253400	Beye	162	75	87	150	87	63	116	59	57
00253500	Doje Jelly	167	81	86	142	70	72	142	70	72
00253600	Doje Jeku	303	132	171	295	136	159	194	86	108
00253700	Bagra Takpu	173	85	88	169	86	83	130	65	65
00253800	Bagra Higi	217	93	124	256	126	130	45	34	11
00253900	Bagra Lipu	413	204	209	263	130	133	217	103	114
00254000	Bagra Pigi Mango	113	47	66	91	49	42	75	38	37
00254100	Bagra Jiyi	123	59	64	63	27	36	63	27	36
00254200	Angu	439	173	266	478	211	267	384	171	213
00254300	Pushi Doke	204	94	110	189	98	91	189	98	91
00254400	Nigmoi	41	19	22	47	24	23	38	21	17
	Along (Urban)									
40701000	Along (CT)	5,486	2,505	2,981	6,349	5,106	1,243	5,603	4,760	843

PRIMARY CENSUS ABSTRACT

CENSUS ABSTRACT

Along

Industrial category of main workers													Name of Village
Household industry													
Cultivators			Agricultural labourers			workers			Other workers				
Persons	Males	Females	Persons	Males	Females	Persons	Males	Females	Persons	Males	Females		
29	30	31	32	33	34	35	36	37	38	39	40	2	
6,101	3,036	3,065	121	81	40	63	43	20	6,203	5,344	859	Along (Total)	
5,887	2,941	2,946	91	60	31	34	19	15	873	724	149	Along (Rural)	
214	95	119	30	21	9	29	24	5	5,330	4,620	710	Along (Urban)	
												Along (Rural)	
91	79	12	3	3	-	-	-	-	16	14	2	Eyi	
124	56	68	2	1	1	1	-	1	41	31	10	Biru (including Reyi Camp)	
237	116	121	7	6	1	2	2	-	59	47	12	Logum Jini	
49	18	31	11	9	2	-	-	-	28	21	7	Dego	
99	44	55	-	-	-	-	-	-	9	6	3	Panya	
3	3	-	-	-	-	-	-	-	43	37	6	Bogdo	
121	52	69	1	1	-	5	5	-	66	52	14	Pakam	
167	84	83	-	-	-	-	-	-	18	14	4	Zirdin	
49	20	29	-	-	-	-	-	-	12	10	2	Raglam	
51	22	29	23	10	13	-	-	-	22	21	1	Yoji - Yora	
241	117	124	-	-	-	-	-	-	2	2	-	Tarsu Mobuk	
293	143	150	-	-	-	-	-	-	6	5	1	Tidin	
85	35	50	-	-	-	-	-	-	6	5	1	Pushi Nyorak	
152	78	74	8	6	2	-	-	-	8	7	1	Nyorok Rakte	
10	6	4	-	-	-	-	-	-	-	-	-	Berom Rime	
38	20	18	-	-	-	-	-	-	-	-	-	Pidi Rime	
27	12	15	-	-	-	-	-	-	1	1	-	Old Rime	
73	71	2	-	-	-	-	-	-	5	5	-	Tabasora	
113	59	54	-	-	-	-	-	-	6	4	2	Dasi Nigi	
19	6	13	-	-	-	1	1	-	36	29	7	Nikte	
66	34	32	-	-	-	-	-	-	9	7	2	Eshi Moli	
61	29	32	-	-	-	-	-	-	8	7	1	Eshi Yami(Eshi Igo)	
244	119	125	-	-	-	1	-	1	13	13	-	Eshi Moku	
125	61	64	-	-	-	-	-	-	5	4	1	Kugi Pomse	
73	35	38	-	-	-	-	-	-	2	2	-	Kugi Pomte	
120	62	58	-	-	-	-	-	-	5	4	1	Wak	
195	97	98	1	1	-	-	-	-	66	42	24	Bene	
185	87	98	-	-	-	-	-	-	22	16	6	Paya	
104	51	53	-	-	-	2	1	1	8	7	1	Pobdi	
286	144	142	-	-	-	-	-	-	26	22	4	Kabu	
87	40	47	-	-	-	2	-	2	14	10	4	Rigo	
277	191	86	-	-	-	-	-	-	42	35	7	Darka	
272	134	138	4	2	2	1	-	1	19	17	2	Kombo Monku	
13	6	7	10	7	3	-	-	-	3	3	-	Ranaghat	
46	22	24	1	1	-	2	1	1	15	13	2	Gune Bene(including Popn Camp)	
22	11	11	-	-	-	-	-	-	1	1	-	Ragyi	
18	10	8	3	3	-	-	-	-	23	19	4	Kamdi	
11	7	4	3	3	-	-	-	-	121	116	5	Vivek Nagar (R.K. Mission)	
159	74	85	-	-	-	-	-	-	6	5	1	Ngomdir	
114	57	57	-	-	-	1	1	-	1	1	-	Beye	
138	67	71	2	1	1	-	-	-	2	2	-	Doje Jelly	
190	82	108	-	-	-	-	-	-	4	4	-	Doje Jeku	
118	55	63	-	-	-	4	2	2	8	8	-	Bagra Takpu	
10	5	5	4	2	2	-	-	-	31	27	4	Bagra Higi	
191	86	105	8	4	4	3	2	1	15	11	4	Bagra Lipu	
74	37	37	-	-	-	-	-	-	1	1	-	Bagra Pigi Mango	
63	27	36	-	-	-	-	-	-	-	-	-	Bagra Jiyi	
363	158	205	-	-	-	9	4	5	12	9	3	Angu	
189	98	91	-	-	-	-	-	-	-	-	-	Pushi Doke	
31	14	17	-	-	-	-	-	-	7	7	-	Nigmoi	
												Along (Urban)	
214	95	119	30	21	9	29	24	5	5,330	4,620	710	Along (CT)	

**VILLAGE PRIMARY
C D Block -**

Location code number	Name of Village	Industrial category								
		Marginal workers			Cultivators			Agricultural labourers		
		Persons	Males	Females	Persons	Males	Females	Persons	Males	Females
1	2	41	42	43	44	45	46	47	48	49
0005	Along (Total)	2,493	1,080	1,413	1,429	599	830	181	71	110
0005	Along (Rural)	1,747	734	1,013	1,279	541	738	71	33	38
0005	Along (Urban)	746	346	400	150	58	92	110	38	72
	Along (Rural)									
00236000	Eyi	70	-	70	57	-	57	13	-	13
00236100	Biru (including Reyi Camp)	22	7	15	22	7	15	-	-	-
00236200	Logum Jini	70	28	42	66	27	39	2	-	2
00236300	Dego	5	3	2	3	2	1	-	-	-
00236400	Panya	1	1	-	-	-	-	-	-	-
00236500	Bogdo	134	96	38	27	12	15	26	15	11
00236600	Pakam	9	4	5	1	-	1	3	2	1
00236700	Zirdin	19	13	6	17	11	6	1	1	-
00236800	Raglam	1	1	-	1	1	-	-	-	-
00236900	Yoji - Yora	7	-	7	3	-	3	4	-	4
00237000	Tarsu Mobuk	-	-	-	-	-	-	-	-	-
00237100	Tidin	5	2	3	5	2	3	-	-	-
00237200	Pushi Nyorak	1	1	-	-	-	-	-	-	-
00237300	Nyorok Rakte	41	14	27	41	14	27	-	-	-
00237400	Berom Rime	2	1	1	2	1	1	-	-	-
00237500	Pidi Rime	8	4	4	8	4	4	-	-	-
00237600	Old Rime	2	2	-	2	2	-	-	-	-
00237700	Tabasora	177	60	117	141	38	103	9	8	1
00237800	Dasi Nigi	32	11	21	30	11	19	-	-	-
00237900	Nikte	62	27	35	59	26	33	-	-	-
00238000	Eshi Moli	46	24	22	46	24	22	-	-	-
00238100	Eshi Yami(Eshi Igo)	42	18	24	42	18	24	-	-	-
00238200	Eshi Moku	3	1	2	2	1	1	-	-	-
00238300	Kugi Pomse	30	11	19	26	10	16	1	-	1
00238400	Kugi Pomte	2	2	-	2	2	-	-	-	-
00238500	Wak	-	-	-	-	-	-	-	-	-
00238600	Bene	15	2	13	1	-	1	-	-	-
00238700	Paya	30	21	9	27	19	8	1	-	1
00238800	Pobdi	85	40	45	82	38	44	-	-	-
00238900	Kabu	29	16	13	29	16	13	-	-	-
00239000	Rigo	-	-	-	-	-	-	-	-	-
00239100	Darka	185	27	158	13	5	8	3	2	1
00239200	Kombo Monku	-	-	-	-	-	-	-	-	-
00239300	Ranaghat	5	4	1	3	3	-	2	1	1
00239400	Gune Bene(including Popn Camp)	57	21	36	54	20	34	2	1	1
00239500	Ragyi	-	-	-	-	-	-	-	-	-
00239600	Kamdi	-	-	-	-	-	-	-	-	-
00239700	Vivek Nagar (R.K. Mission)	-	-	-	-	-	-	-	-	-
00253300	Ngomdir	-	-	-	-	-	-	-	-	-
00253400	Beye	34	28	6	34	28	6	-	-	-
00253500	Doje Jelly	-	-	-	-	-	-	-	-	-
00253600	Doje Jeku	101	50	51	101	50	51	-	-	-
00253700	Bagra Takpu	39	21	18	35	20	15	-	-	-
00253800	Bagra Higi	211	92	119	186	82	104	4	3	1
00253900	Bagra Lipu	46	27	19	-	-	-	-	-	-
00254000	Bagra Pigi Mango	16	11	5	11	7	4	-	-	-
00254100	Bagra Jiyi	-	-	-	-	-	-	-	-	-
00254200	Angu	94	40	54	91	37	54	-	-	-
00254300	Pushi Doke	-	-	-	-	-	-	-	-	-
00254400	Nigmoi	9	3	6	9	3	6	-	-	-
	Along (Urban)									
40701000	Along (CT)	746	346	400	150	58	92	110	38	72

PRIMARY CENSUS ABSTRACT

CENSUS ABSTRACT

Along

of marginal workers

Household industry workers			Other workers			Non-workers			Name of Village	Location code number
Persons	Males	Females	Persons	Males	Females	Persons	Males	Females		
50	51	52	53	54	55	56	57	58	2	1
49	22	27	834	388	446	21,026	9,630	11,396	Along (Total)	0005
42	20	22	355	140	215	10,342	5,097	5,245	Along (Rural)	0005
7	2	5	479	248	231	10,684	4,533	6,151	Along (Urban)	0005
-	-	-	-	-	-	-	-	-	Along (Rural)	
-	-	-	-	-	-	256	127	129	Eyi	00236000
-	-	-	-	-	-	206	106	100	Biru (including Reyi Camp)	00236100
1	1	-	1	-	1	408	191	217	Logum Jini	00236200
-	-	-	2	1	1	167	78	89	Dego	00236300
-	-	-	1	1	-	140	80	60	Panya	00236400
-	-	-	81	69	12	276	123	153	Bogdo	00236500
-	-	-	5	2	3	458	209	249	Pakam	00236600
1	1	-	-	-	-	454	126	328	Zirdin	00236700
-	-	-	-	-	-	93	56	37	Raglam	00236800
-	-	-	-	-	-	149	81	68	Yoji - Yora	00236900
-	-	-	-	-	-	470	227	243	Tarsu Mobuk	00237000
-	-	-	-	-	-	408	198	210	Tidin	00237100
1	1	-	-	-	-	125	58	67	Pushi Nyorak	00237200
-	-	-	-	-	-	170	90	80	Nyorok Rakte	00237300
-	-	-	-	-	-	1	-	1	Berom Rime	00237400
-	-	-	-	-	-	32	16	16	Pidi Rime	00237500
-	-	-	-	-	-	38	24	14	Old Rime	00237600
19	10	9	8	4	4	141	72	69	Tabasora	00237700
-	-	-	2	-	2	152	77	75	Dasi Nigi	00237800
-	-	-	3	1	2	111	59	52	Nikte	00237900
-	-	-	-	-	-	57	25	32	Eshi Moli	00238000
-	-	-	-	-	-	60	31	29	Eshi Yami(Eshi Igo)	00238100
1	-	1	-	-	-	291	161	130	Eshi Moku	00238200
-	-	-	3	1	2	155	83	72	Kugi Pomse	00238300
-	-	-	-	-	-	100	48	52	Kugi Pomte	00238400
-	-	-	-	-	-	144	78	66	Wak	00238500
-	-	-	14	2	12	329	155	174	Bene	00238600
-	-	-	2	2	-	363	185	178	Paya	00238700
-	-	-	3	2	1	65	33	32	Pobdi	00238800
-	-	-	-	-	-	377	200	177	Kabu	00238900
-	-	-	-	-	-	165	85	80	Rigo	00239000
1	1	-	168	19	149	790	398	392	Darka	00239100
-	-	-	-	-	-	537	258	279	Kombo Monku	00239200
-	-	-	-	-	-	25	17	8	Ranaghat	00239300
-	-	-	1	-	1	65	41	24	Gune Bene(including Popn Camp)	00239400
-	-	-	-	-	-	28	12	16	Ragyi	00239500
-	-	-	-	-	-	93	43	50	Kamdi	00239600
-	-	-	-	-	-	193	87	106	Vivek Nagar (R.K. Mission)	00239700
-	-	-	-	-	-	198	111	87	Ngomdir	00253300
-	-	-	-	-	-	106	43	63	Beye	00253400
-	-	-	-	-	-	236	126	110	Doje Jelly	00253500
-	-	-	-	-	-	220	104	116	Doje Jeku	00253600
-	-	-	4	1	3	169	88	81	Bagra Takpu	00253700
18	6	12	3	1	2	171	89	82	Bagra Higi	00253800
-	-	-	46	27	19	320	177	143	Bagra Lipu	00253900
-	-	-	5	4	1	129	62	67	Bagra Pigi Mango	00254000
-	-	-	-	-	-	89	43	46	Bagra Jiyi	00254100
-	-	-	3	3	-	360	189	171	Angu	00254200
-	-	-	-	-	-	195	100	95	Pushi Doke	00254300
-	-	-	-	-	-	57	27	30	Nigmoi	00254400
-	-	-	-	-	-	-	-	-	Along (Urban)	
7	2	5	479	248	231	10,684	4,533	6,151	Along (CT)	40701000

VILLAGE PRIMARY
C D Block -

Location code number	Name of Village	Area of Village in hectares	Number of households	Total population (including institutional and houseless population)			Population in the age-group 0-6		
				Persons	Males	Females	Persons	Males	Females
1	2	3	4	5	6	7	8	9	10
0006	Basar (Total)		3,412	19,474	10,081	9,393	3,159	1,616	1,543
0006	Basar (Rural)		2,553	15,395	7,760	7,635	2,502	1,283	1,219
0006	Basar (Urban)		859	4,079	2,321	1,758	657	333	324
	Basar (Rural)								
00239800	Sodo Doke	-	21	132	74	58	33	20	13
00239900	Ragi Doke	-	44	279	138	141	57	26	31
00240000	Dedu Doke	-	20	110	50	60	26	11	15
00240100	Moba Doke	-	26	158	80	78	21	11	10
00240200	Kagi	-	15	113	56	57	15	7	8
00240300	Old Takom	-	13	88	44	44	14	8	6
00240400	Lete	-	16	110	54	56	19	11	8
00240500	Deke	-	47	264	140	124	34	20	14
00240600	Degom	-	15	76	40	36	19	8	11
00240700	Jirigi	-	11	62	38	24	11	8	3
00240800	Lama Deke	-	6	45	19	26	9	2	7
00240900	Chekor Lombi	-	31	164	83	81	35	19	16
00241000	Pira	-	21	153	78	75	25	17	8
00241100	Lutak	-	31	184	94	90	30	18	12
00241200	Tiri	-	12	69	34	35	11	3	8
00241300	Ngensi	-	18	122	57	65	18	9	9
00241400	Tirbin	-	196	939	468	471	177	91	86
00241500	Gako - Dapo	-	14	101	50	51	21	12	9
00241600	Esse Rite	-	20	131	60	71	11	6	5
00241700	Esse Riche	-	11	75	37	38	6	5	1
00241800	Esse Bege	-	9	71	38	33	16	7	9
00241900	Esse Yordo	-	8	46	27	19	10	7	3
00242000	Esse Yegri	-	34	248	123	125	24	16	8
00242100	Esse Lite	-	8	59	28	31	14	8	6
00242200	Ratak Gamlin	-	43	355	182	173	76	41	35
00242300	Tai	-	72	386	203	183	70	39	31
00242400	Badak	-	29	219	103	116	52	23	29
00242500	Yiga	-	14	106	60	46	22	15	7
00242600	Kardo	-	16	116	54	62	31	15	16
00242700	Gite	-	5	34	15	19	5	1	4
00242800	Old Bame	-	127	709	352	357	112	55	57
00242900	New Bame	-	47	271	129	142	37	19	18
00243000	Gori	-	153	981	476	505	144	76	68
00243100	Pajo	-	13	69	36	33	6	4	2
00243200	Rete Potu	-	5	21	9	12	7	1	6
00243300	Radi	-	43	242	124	118	36	14	22
00243400	Chirme	-	57	291	145	146	31	11	20
00243500	Old Market	-	178	905	473	432	186	88	98
00243600	Nyodu	-	48	311	153	158	38	22	16
00243700	Galud	-	22	117	64	53	23	13	10
00243800	Siru	-	9	49	23	26	10	3	7
00243900	Sibe	-	8	50	25	25	8	4	4
00244000	Kamdak	-	7	36	22	14	2	2	-
00244100	Kamdak (Everest)	-	16	114	48	66	17	6	11
00244200	Nyigam	-	114	854	412	442	104	49	55
00244300	Pagi	-	89	565	288	277	86	44	42
00244400	Disi	-	38	268	137	131	52	27	25
00244500	Regi	-	33	225	109	116	25	14	11
00244600	Soi	-	33	252	125	127	35	18	17
00244700	Eshi Chiku	-	47	279	135	144	35	13	22
00244800	Lipu Namchi	-	20	123	60	63	20	11	9
00244900	Sago	-	58	338	164	174	69	41	28
00245000	Piri	-	31	224	123	101	27	17	10
00245100	Ego - Yamin	-	52	362	202	160	48	24	24
00245200	Pading Village	-	68	442	239	203	79	46	33

PRIMARY CENSUS ABSTRACT

CENSUS ABSTRACT

Basar

Scheduled Castes population			Scheduled Tribes population			Literates			Name of Village
Persons	Males	Females	Persons	Males	Females	Persons	Males	Females	
11	12	13	14	15	16	17	18	19	
68	47	21	15,726	7,797	7,929	9,940	5,727	4,213	Basar (Total)
17	11	6	13,973	6,921	7,052	7,057	3,947	3,110	Basar (Rural)
51	36	15	1,753	876	877	2,883	1,780	1,103	Basar (Urban)
-	-	-	-	-	-	-	-	-	Basar (Rural)
-	-	-	132	74	58	28	18	10	Sodo Doke
-	-	-	271	133	138	126	71	55	Ragi Doke
-	-	-	110	50	60	20	9	11	Dedu Doke
-	-	-	158	80	78	57	30	27	Moba Doke
-	-	-	113	56	57	52	27	25	Kagi
-	-	-	88	44	44	38	19	19	Old Takom
-	-	-	110	54	56	48	21	27	Lete
-	-	-	264	140	124	102	61	41	Deke
-	-	-	76	40	36	30	19	11	Degom
-	-	-	62	38	24	31	21	10	Jirigi
-	-	-	45	19	26	17	7	10	Lama Deke
-	-	-	164	83	81	64	34	30	Chekor Lombi
-	-	-	153	78	75	77	40	37	Pira
-	-	-	179	91	88	75	44	31	Lutak
-	-	-	69	34	35	27	16	11	Tiri
-	-	-	122	57	65	44	26	18	Ngensi
-	-	-	749	353	396	604	322	282	Tirbin
-	-	-	101	50	51	49	24	25	Gako - Dapo
-	-	-	129	58	71	66	37	29	Esse Rite
-	-	-	75	37	38	35	18	17	Esse Riche
-	-	-	71	38	33	29	17	12	Esse Bege
-	-	-	46	27	19	16	10	6	Esse Yordo
-	-	-	245	121	124	97	56	41	Esse Yegri
-	-	-	59	28	31	18	9	9	Esse Lite
-	-	-	355	182	173	36	22	14	Ratak Gamlin
-	-	-	354	181	173	166	94	72	Tai
-	-	-	219	103	116	61	34	27	Badak
-	-	-	106	60	46	24	13	11	Yiga
-	-	-	116	54	62	34	16	18	Kardo
-	-	-	34	15	19	9	5	4	Gite
-	-	-	669	332	337	291	161	130	Old Bame
-	-	-	268	126	142	144	76	68	New Bame
-	-	-	973	473	500	547	299	248	Gori
-	-	-	69	36	33	45	27	18	Pajo
-	-	-	21	9	12	10	8	2	Rete Potu
-	-	-	221	112	109	154	93	61	Radi
-	-	-	181	85	96	49	28	21	Chirne
9	6	3	505	247	258	549	323	226	Old Market
-	-	-	305	151	154	172	92	80	Nyodu
-	-	-	117	64	53	31	18	13	Galu
-	-	-	49	23	26	19	11	8	Siru
-	-	-	50	25	25	14	9	5	Sibe
-	-	-	36	22	14	21	14	7	Kamdak
-	-	-	114	48	66	51	27	24	Kamdak (Everest)
-	-	-	854	412	442	473	253	220	Nyigam
-	-	-	552	279	273	203	124	79	Pagi
-	-	-	268	137	131	119	67	52	Disi
-	-	-	225	109	116	136	71	65	Regi
-	-	-	252	125	127	130	72	58	Soi
-	-	-	279	135	144	101	54	47	Eshi Chiku
-	-	-	123	60	63	60	34	26	Lipu Namchi
-	-	-	325	154	171	144	73	71	Sago
-	-	-	224	123	101	86	47	39	Piri
-	-	-	317	174	143	274	166	108	Ego - Yamin
-	-	-	318	154	164	135	83	52	Pading Village

VILLAGE PRIMARY
C D Block -

Location		Illiterates			Total workers			Main workers		
code	Name of Village	Persons	Males	Females	Persons	Males	Females	Persons	Males	Females
number		20	21	22	23	24	25	26	27	28
1	2	20	21	22	23	24	25	26	27	28
0006	Basar (Total)	9,534	4,354	5,180	8,199	4,873	3,326	6,696	4,241	2,455
0006	Basar (Rural)	8,338	3,813	4,525	6,635	3,606	3,029	5,281	3,049	2,232
0006	Basar (Urban)	1,196	541	655	1,564	1,267	297	1,415	1,192	223
	Basar (Rural)									
00239800	Sodo Doke	104	56	48	32	32	-	24	24	-
00239900	Ragi Doke	153	67	86	69	66	3	18	17	1
00240000	Dedu Doke	90	41	49	58	29	29	55	28	27
00240100	Moba Doke	101	50	51	87	41	46	73	35	38
00240200	Kagi	61	29	32	37	19	18	37	19	18
00240300	Old Takom	50	25	25	35	16	19	35	16	19
00240400	Lete	62	33	29	48	22	26	2	2	-
00240500	Deke	162	79	83	146	80	66	105	61	44
00240600	Degom	46	21	25	35	18	17	35	18	17
00240700	Jirigi	31	17	14	32	16	16	28	14	14
00240800	Lama Deke	28	12	16	16	8	8	16	8	8
00240900	Chekor Lombi	100	49	51	76	35	41	76	35	41
00241000	Pira	76	38	38	61	30	31	61	30	31
00241100	Lutak	109	50	59	65	31	34	63	31	32
00241200	Tiri	42	18	24	28	13	15	27	12	15
00241300	Ngensi	78	31	47	43	21	22	42	20	22
00241400	Tirbin	335	146	189	264	188	76	240	184	56
00241500	Gako - Dapo	52	26	26	35	17	18	35	17	18
00241600	Esse Rite	65	23	42	57	27	30	55	26	29
00241700	Esse Riche	40	19	21	32	16	16	32	16	16
00241800	Esse Bege	42	21	21	31	16	15	31	16	15
00241900	Esse Yordo	30	17	13	24	13	11	24	13	11
00242000	Esse Yegri	151	67	84	103	51	52	103	51	52
00242100	Esse Lite	41	19	22	27	12	15	26	12	14
00242200	Ratak Gamlin	319	160	159	146	66	80	145	65	80
00242300	Tai	220	109	111	153	86	67	47	35	12
00242400	Badak	158	69	89	90	48	42	87	46	41
00242500	Yiga	82	47	35	46	24	22	45	24	21
00242600	Kardo	82	38	44	42	19	23	42	19	23
00242700	Gite	25	10	15	8	5	3	8	5	3
00242800	Old Bame	418	191	227	328	171	157	321	167	154
00242900	New Bame	127	53	74	76	51	25	74	51	23
00243000	Gori	434	177	257	399	183	216	192	153	39
00243100	Pajo	24	9	15	25	14	11	25	14	11
00243200	Rete Potu	11	1	10	10	6	4	9	5	4
00243300	Radi	88	31	57	113	61	52	48	41	7
00243400	Chirne	242	117	125	112	66	46	107	66	41
00243500	Old Market	356	150	206	290	206	84	249	196	53
00243600	Nyodu	139	61	78	180	85	95	90	54	36
00243700	Galud	86	46	40	52	27	25	51	26	25
00243800	Siru	30	12	18	30	15	15	19	11	8
00243900	Sibe	36	16	20	24	13	11	24	13	11
00244000	Kamdak	15	8	7	22	12	10	7	7	-
00244100	Kamdak (Everest)	63	21	42	67	31	36	27	21	6
00244200	Nyigam	381	159	222	503	246	257	348	171	177
00244300	Pagi	362	164	198	295	153	142	206	99	107
00244400	Disi	149	70	79	119	57	62	118	56	62
00244500	Regi	89	38	51	85	37	48	84	36	48
00244600	Soi	122	53	69	164	85	79	86	40	46
00244700	Eshi Chiku	178	81	97	168	89	79	135	72	63
00244800	Lipu Namchi	63	26	37	76	38	38	50	27	23
00244900	Sago	194	91	103	169	75	94	137	63	74
00245000	Piri	138	76	62	141	75	66	104	59	45
00245100	Ego - Yamin	88	36	52	88	62	26	84	61	23
00245200	Pading Village	307	156	151	184	114	70	177	107	70

PRIMARY CENSUS ABSTRACT

CENSUS ABSTRACT

Basar

Industrial category of main workers													Name of Village
Household industry													
Cultivators			Agricultural labourers			workers			Other workers				
Persons	Males	Females	Persons	Males	Females	Persons	Males	Females	Persons	Males	Females		
29	30	31	32	33	34	35	36	37	38	39	40	2	
3,855	1,904	1,951	73	55	18	159	125	34	2,609	2,157	452	Basar (Total)	
3,845	1,900	1,945	68	51	17	146	114	32	1,222	984	238	Basar (Rural)	
10	4	6	5	4	1	13	11	2	1,387	1,173	214	Basar (Urban)	
												Basar (Rural)	
24	24	-	-	-	-	-	-	-	-	-	-	Sodo Doke	
5	4	1	-	-	-	-	-	-	13	13	-	Ragi Doke	
55	28	27	-	-	-	-	-	-	-	-	-	Dedu Doke	
70	32	38	-	-	-	-	-	-	3	3	-	Moba Doke	
36	18	18	-	-	-	-	-	-	1	1	-	Kagi	
35	16	19	-	-	-	-	-	-	-	-	-	Old Takom	
-	-	-	-	-	-	-	-	-	2	2	-	Lete	
99	56	43	-	-	-	-	-	-	6	5	1	Deke	
34	17	17	-	-	-	-	-	-	1	1	-	Degom	
27	13	14	-	-	-	-	-	-	1	1	-	Jirigi	
16	8	8	-	-	-	-	-	-	-	-	-	Lama Deke	
74	34	40	1	-	1	-	-	-	1	1	-	Chekor Lombi	
60	29	31	-	-	-	-	-	-	1	1	-	Pira	
57	26	31	-	-	-	-	-	-	6	5	1	Lutak	
27	12	15	-	-	-	-	-	-	-	-	-	Tiri	
40	19	21	-	-	-	2	1	1	-	-	-	Ngensi	
57	35	22	-	-	-	3	3	-	180	146	34	Tirbin	
31	14	17	-	-	-	4	3	1	-	-	-	Gako - Dapo	
39	17	22	-	-	-	-	-	-	16	9	7	Esse Rite	
31	15	16	-	-	-	-	-	-	1	1	-	Esse Riche	
30	15	15	-	-	-	-	-	-	1	1	-	Esse Bege	
24	13	11	-	-	-	-	-	-	-	-	-	Esse Yordo	
90	43	47	2	1	1	-	-	-	11	7	4	Esse Yegri	
26	12	14	-	-	-	-	-	-	-	-	-	Esse Lite	
129	54	75	-	-	-	8	5	3	8	6	2	Ratak Gamlin	
21	10	11	8	8	-	-	-	-	18	17	1	Tai	
85	45	40	-	-	-	-	-	-	2	1	1	Badak	
42	22	20	-	-	-	1	-	1	2	2	-	Yiga	
40	18	22	-	-	-	-	-	-	2	1	1	Kardo	
7	4	3	-	-	-	-	-	-	1	1	-	Gite	
277	128	149	6	4	2	3	3	-	35	32	3	Old Bame	
58	36	22	1	1	-	-	-	-	15	14	1	New Bame	
116	93	23	-	-	-	-	-	-	76	60	16	Gori	
12	6	6	-	-	-	-	-	-	13	8	5	Pajo	
6	2	4	-	-	-	-	-	-	3	3	-	Rete Potu	
16	14	2	-	-	-	-	-	-	32	27	5	Radi	
38	16	22	-	-	-	9	7	2	60	43	17	Chirne	
38	20	18	14	12	2	5	4	1	192	160	32	Old Market	
69	39	30	-	-	-	1	1	-	20	14	6	Nyodu	
49	24	25	-	-	-	-	-	-	2	2	-	Galu	
19	11	8	-	-	-	-	-	-	-	-	-	Siru	
22	12	10	-	-	-	-	-	-	2	1	1	Sibe	
7	7	-	-	-	-	-	-	-	-	-	-	Kamdak	
26	20	6	-	-	-	-	-	-	1	1	-	Kamdak (Everest)	
271	112	159	-	-	-	4	2	2	73	57	16	Nyigam	
168	68	100	-	-	-	-	-	-	38	31	7	Pagi	
108	49	59	-	-	-	-	-	-	10	7	3	Disi	
58	16	42	1	1	-	-	-	-	25	19	6	Regi	
65	27	38	-	-	-	4	-	4	17	13	4	Soi	
125	64	61	-	-	-	-	-	-	10	8	2	Eshi Chiku	
47	24	23	-	-	-	1	1	-	2	2	-	Lipu Namchi	
124	50	74	-	-	-	-	-	-	13	13	-	Sago	
103	59	44	-	-	-	1	-	1	-	-	-	Piri	
21	12	9	-	-	-	-	-	-	63	49	14	Ego - Yamin	
109	47	62	7	5	2	57	53	4	4	2	2	Pading Village	

**VILLAGE PRIMARY
C D Block -**

Location code number	Name of Village	Industrial category								
		Marginal workers			Cultivators			Agricultural labourers		
		Persons	Males	Females	Persons	Males	Females	Persons	Males	Females
1	2	41	42	43	44	45	46	47	48	49
0006	Basar (Total)	1,503	632	871	953	344	609	31	21	10
0006	Basar (Rural)	1,354	557	797	873	315	558	23	14	9
0006	Basar (Urban)	149	75	74	80	29	51	8	7	1
	Basar (Rural)									
00239800	Sodo Doke	8	8	-	6	6	-	2	2	-
00239900	Ragi Doke	51	49	2	44	42	2	6	6	-
00240000	Dedu Doke	3	1	2	3	1	2	-	-	-
00240100	Moba Doke	14	6	8	14	6	8	-	-	-
00240200	Kagi	-	-	-	-	-	-	-	-	-
00240300	Old Takom	-	-	-	-	-	-	-	-	-
00240400	Lete	46	20	26	46	20	26	-	-	-
00240500	Deke	41	19	22	40	18	22	-	-	-
00240600	Degom	-	-	-	-	-	-	-	-	-
00240700	Jirigi	4	2	2	4	2	2	-	-	-
00240800	Lama Deke	-	-	-	-	-	-	-	-	-
00240900	Chekor Lombi	-	-	-	-	-	-	-	-	-
00241000	Pira	-	-	-	-	-	-	-	-	-
00241100	Lutak	2	-	2	1	-	1	-	-	-
00241200	Tiri	1	1	-	-	-	-	-	-	-
00241300	Ngensi	1	1	-	-	-	-	1	1	-
00241400	Tirbin	24	4	20	20	1	19	1	1	-
00241500	Gako - Dapo	-	-	-	-	-	-	-	-	-
00241600	Esse Rite	2	1	1	-	-	-	-	-	-
00241700	Esse Riche	-	-	-	-	-	-	-	-	-
00241800	Esse Bege	-	-	-	-	-	-	-	-	-
00241900	Esse Yordo	-	-	-	-	-	-	-	-	-
00242000	Esse Yegri	-	-	-	-	-	-	-	-	-
00242100	Esse Lite	1	-	1	1	-	1	-	-	-
00242200	Ratak Gamlin	1	1	-	1	1	-	-	-	-
00242300	Tai	106	51	55	103	49	54	2	2	-
00242400	Badak	3	2	1	-	-	-	-	-	-
00242500	Yiga	1	-	1	1	-	1	-	-	-
00242600	Kardo	-	-	-	-	-	-	-	-	-
00242700	Gite	-	-	-	-	-	-	-	-	-
00242800	Old Bame	7	4	3	4	3	1	1	-	1
00242900	New Bame	2	-	2	-	-	-	-	-	-
00243000	Gori	207	30	177	200	29	171	2	-	2
00243100	Pajo	-	-	-	-	-	-	-	-	-
00243200	Rete Potu	1	1	-	1	1	-	-	-	-
00243300	Radi	65	20	45	38	8	30	-	-	-
00243400	Chirne	5	-	5	5	-	5	-	-	-
00243500	Old Market	41	10	31	31	3	28	-	-	-
00243600	Nyodu	90	31	59	88	30	58	-	-	-
00243700	Galud	1	1	-	-	-	-	-	-	-
00243800	Siru	11	4	7	11	4	7	-	-	-
00243900	Sibe	-	-	-	-	-	-	-	-	-
00244000	Kamdak	15	5	10	15	5	10	-	-	-
00244100	Kamdak (Everest)	40	10	30	40	10	30	-	-	-
00244200	Nyigam	155	75	80	21	6	15	-	-	-
00244300	Pagi	89	54	35	7	3	4	-	-	-
00244400	Disi	1	1	-	-	-	-	-	-	-
00244500	Regi	1	1	-	-	-	-	-	-	-
00244600	Soi	78	45	33	77	44	33	-	-	-
00244700	Eshi Chiku	33	17	16	-	-	-	-	-	-
00244800	Lipu Namchi	26	11	15	11	5	6	-	-	-
00244900	Sago	32	12	20	-	-	-	1	1	-
00245000	Piri	37	16	21	-	-	-	-	-	-
00245100	Ego - Yamin	4	1	3	4	1	3	-	-	-
00245200	Pading Village	7	7	-	-	-	-	-	-	-

PRIMARY CENSUS ABSTRACT

CENSUS ABSTRACT

Basar

of marginal workers

Household industry workers									Name of Village	Location code number
Household industry workers			Other workers			Non-workers				
Persons	Males	Females	Persons	Males	Females	Persons	Males	Females		
50	51	52	53	54	55	56	57	58	2	1
84	23	61	435	244	191	11,275	5,208	6,067	Basar (Total)	0006
80	19	61	378	209	169	8,760	4,154	4,606	Basar (Rural)	0006
4	4	-	57	35	22	2,515	1,054	1,461	Basar (Urban)	0006
-	-	-	-	-	-	100	42	58	Sodo Doke	00239800
-	-	-	1	1	-	210	72	138	Ragi Doke	00239900
-	-	-	-	-	-	52	21	31	Dedu Doke	00240000
-	-	-	-	-	-	71	39	32	Moba Doke	00240100
-	-	-	-	-	-	76	37	39	Kagi	00240200
-	-	-	-	-	-	53	28	25	Old Takom	00240300
-	-	-	-	-	-	62	32	30	Lete	00240400
-	-	-	1	1	-	118	60	58	Deke	00240500
-	-	-	-	-	-	41	22	19	Degom	00240600
-	-	-	-	-	-	30	22	8	Jirigi	00240700
-	-	-	-	-	-	29	11	18	Lama Deke	00240800
-	-	-	-	-	-	88	48	40	Chekor Lombi	00240900
-	-	-	-	-	-	92	48	44	Pira	00241000
-	-	-	1	-	1	119	63	56	Lutak	00241100
-	-	-	1	1	-	41	21	20	Tiri	00241200
-	-	-	-	-	-	79	36	43	Ngensi	00241300
-	-	-	3	2	1	675	280	395	Tirbin	00241400
-	-	-	-	-	-	66	33	33	Gako - Dapo	00241500
-	-	-	2	1	1	74	33	41	Esse Rite	00241600
-	-	-	-	-	-	43	21	22	Esse Riche	00241700
-	-	-	-	-	-	40	22	18	Esse Bege	00241800
-	-	-	-	-	-	22	14	8	Esse Yordo	00241900
-	-	-	-	-	-	145	72	73	Esse Yegri	00242000
-	-	-	-	-	-	32	16	16	Esse Lite	00242100
-	-	-	-	-	-	209	116	93	Ratak Gamlin	00242200
-	-	-	1	-	1	233	117	116	Tai	00242300
-	-	-	3	2	1	129	55	74	Badak	00242400
-	-	-	-	-	-	60	36	24	Yiga	00242500
-	-	-	-	-	-	74	35	39	Kardo	00242600
-	-	-	-	-	-	26	10	16	Gite	00242700
-	-	-	2	1	1	381	181	200	Old Bame	00242800
-	-	-	2	-	2	195	78	117	New Bame	00242900
2	-	2	3	1	2	582	293	289	Gori	00243000
-	-	-	-	-	-	44	22	22	Pajo	00243100
-	-	-	-	-	-	11	3	8	Rete Potu	00243200
2	1	1	25	11	14	129	63	66	Radi	00243300
-	-	-	-	-	-	179	79	100	Chirne	00243400
2	1	1	8	6	2	615	267	348	Old Market	00243500
-	-	-	2	1	1	131	68	63	Nyodu	00243600
-	-	-	1	1	-	65	37	28	Galu	00243700
-	-	-	-	-	-	19	8	11	Siru	00243800
-	-	-	-	-	-	26	12	14	Sibe	00243900
-	-	-	-	-	-	14	10	4	Kamdak	00244000
-	-	-	-	-	-	47	17	30	Kamdak (Everest)	00244100
4	1	3	130	68	62	351	166	185	Nyigam	00244200
-	-	-	82	51	31	270	135	135	Pagi	00244300
-	-	-	1	1	-	149	80	69	Disi	00244400
1	1	-	-	-	-	140	72	68	Regi	00244500
-	-	-	1	1	-	88	40	48	Soi	00244600
-	-	-	33	17	16	111	46	65	Eshi Chiku	00244700
11	3	8	4	3	1	47	22	25	Lipu Namchi	00244800
-	-	-	31	11	20	169	89	80	Sago	00244900
21	-	21	16	16	-	83	48	35	Piri	00245000
-	-	-	-	-	-	274	140	134	Ego - Yamin	00245100
5	5	-	2	2	-	258	125	133	Pading Village	00245200

**VILLAGE PRIMARY
C D Block -**

Location code number	Name of Village	Area of Village in hectares	Number of households	Total population (including institutional and houseless population)			Population in the age-group 0-6		
				Persons	Males	Females	Persons	Males	Females
1	2	3	4	5	6	7	8	9	10
00245300	Dali	-	40	255	122	133	40	18	22
00245400	Chisi	-	25	165	86	79	27	13	14
00245500	New Daring	-	65	307	134	173	44	20	24
00245600	Ichi	-	16	95	54	41	9	5	4
00245700	Tapo	-	29	188	95	93	26	13	13
00245800	Rilo	-	39	243	130	113	61	32	29
00245900	Old Daring	-	58	366	184	182	27	15	12
00246000	Lirido	-	38	205	102	103	38	17	21
00246100	Jime	-	12	79	40	39	12	5	7
00246200	Dali Camp (including Daly Hydel)	-	58	233	130	103	54	34	20
00246300	Ego Camp Basar (Urban)	-	31	146	83	63	15	5	10
40702000	Basar (CT)		859	4,079	2,321	1,758	657	333	324

PRIMARY CENSUS ABSTRACT

CENSUS ABSTRACT

Basar

Scheduled Castes population			Scheduled Tribes population			Literates			Name of Village
Persons	Males	Females	Persons	Males	Females	Persons	Males	Females	
11	12	13	14	15	16	17	18	19	
1	1	-	227	100	127	137	72	65	Dali
-	-	-	165	86	79	96	55	41	Chisi
-	-	-	212	92	120	198	89	109	New Daring
-	-	-	95	54	41	41	28	13	Ichi
-	-	-	188	95	93	94	52	42	Tapo
-	-	-	231	123	108	53	35	18	Rilo
-	-	-	361	181	180	90	57	33	Old Daring
-	-	-	196	95	101	77	46	31	Lirido
-	-	-	79	40	39	42	28	14	Jime
5	3	2	62	23	39	115	65	50	Dali Camp (including Daly Hydel)
2	1	1	67	39	28	76	50	26	Ego Camp
									Basar (Urban)
51	36	15	1,753	876	877	2,883	1,780	1,103	Basar (CT)

VILLAGE PRIMARY
C D Block -

Location code number	Name of Village	Illiterates			Total workers			Main workers		
		Persons	Males	Females	Persons	Males	Females	Persons	Males	Females
		20	21	22	23	24	25	26	27	28
00245300	Dali	118	50	68	109	65	44	100	59	41
00245400	Chisi	69	31	38	65	36	29	38	29	9
00245500	New Daring	109	45	64	70	54	16	65	54	11
00245600	Ichi	54	26	28	52	30	22	48	27	21
00245700	Tapo	94	43	51	83	38	45	83	38	45
00245800	Rilo	190	95	95	123	65	58	119	63	56
00245900	Old Daring	276	127	149	188	95	93	187	95	92
00246000	Lirido	128	56	72	102	54	48	91	47	44
00246100	Jime	37	12	25	36	17	19	17	17	-
00246200	Dali Camp (including Daly Hydel)	118	65	53	95	65	30	88	61	27
00246300	Ego Camp Basar (Urban)	70	33	37	66	50	16	56	44	12
40702000	Basar (CT)	1,196	541	655	1,564	1,267	297	1,415	1,192	223

PRIMARY CENSUS ABSTRACT

CENSUS ABSTRACT

Basar

Industrial category of main workers													Name of Village
Cultivators			Agricultural labourers			Household industry workers			Other workers				
Persons	Males	Females	Persons	Males	Females	Persons	Males	Females	Persons	Males	Females		
29	30	31	32	33	34	35	36	37	38	39	40		
61	26	35	2	2	-	1	-	1	36	31	5	Dali	
-	-	-	-	-	-	35	26	9	3	3	-	Chisi	
9	6	3	7	5	2	-	-	-	49	43	6	New Daring	
45	25	20	1	-	1	-	-	-	2	2	-	Ichi	
80	35	45	-	-	-	-	-	-	3	3	-	Tapo	
112	56	56	-	-	-	-	-	-	7	7	-	Rilo	
165	81	84	4	3	1	2	1	1	16	10	6	Old Daring	
82	40	42	-	-	-	4	3	1	5	4	1	Lirido	
15	15	-	-	-	-	-	-	-	2	2	-	Jime	
-	-	-	6	4	2	-	-	-	82	57	25	Dali Camp (including Daly Hydel)	
13	7	6	8	5	3	1	1	-	34	31	3	Ego Camp	
10	4	6	5	4	1	13	11	2	1,387	1,173	214	Basar (Urban) Basar (CT)	

VILLAGE PRIMARY
C D Block -

Location code number	Name of Village	Industrial category								
		Marginal workers			Cultivators			Agricultural labourers		
		Persons	Males	Females	Persons	Males	Females	Persons	Males	Females
1	2	41	42	43	44	45	46	47	48	49
00245300	Dali	9	6	3	4	3	1	-	-	-
00245400	Chisi	27	7	20	1	1	-	-	-	-
00245500	New Daring	5	-	5	-	-	-	5	-	5
00245600	Ichi	4	3	1	4	3	1	-	-	-
00245700	Tapo	-	-	-	-	-	-	-	-	-
00245800	Rilo	4	2	2	3	2	1	-	-	-
00245900	Old Daring	1	-	1	1	-	1	-	-	-
00246000	Lirido	11	7	4	11	7	4	-	-	-
00246100	Jime	19	-	19	11	-	11	1	-	1
00246200	Dali Camp (including Daly Hydel)	7	4	3	-	-	-	1	1	-
00246300	Ego Camp Basar (Urban)	10	6	4	1	1	-	-	-	-
40702000	Basar (CT)	149	75	74	80	29	51	8	7	1

PRIMARY CENSUS ABSTRACT

CENSUS ABSTRACT

Basar

of marginal workers

Household industry workers			Other workers			Non-workers			Name of Village	Location code number
Persons	Males	Females	Persons	Males	Females	Persons	Males	Females		
50	51	52	53	54	55	56	57	58	2	1
1	-	1	4	3	1	146	57	89	Dali	00245300
26	6	20	-	-	-	100	50	50	Chisi	00245400
-	-	-	-	-	-	237	80	157	New Daring	00245500
-	-	-	-	-	-	43	24	19	Ichi	00245600
-	-	-	-	-	-	105	57	48	Tapo	00245700
1	-	1	-	-	-	120	65	55	Rilo	00245800
-	-	-	-	-	-	178	89	89	Old Daring	00245900
-	-	-	-	-	-	103	48	55	Lirido	00246000
3	-	3	4	-	4	43	23	20	Jime	00246100
-	-	-	6	3	3	138	65	73	Dali Camp (including Daly Hydel)	00246200
1	1	-	8	4	4	80	33	47	Ego Camp	00246300
									Basar (Urban)	
4	4	-	57	35	22	2,515	1,054	1,461	Basar (CT)	40702000

**VILLAGE PRIMARY
C D Block -**

Location code number	Name of Village	Area of Village in hectares	Number of households	Total population (including institutional and houseless population)			Population in the age-group 0-6		
				Persons	Males	Females	Persons	Males	Females
1	2	3	4	5	6	7	8	9	10
0007	Gensi (Total)		2,235	13,226	6,854	6,372	2,563	1,308	1,255
0007	Gensi (Rural)		2,235	13,226	6,854	6,372	2,563	1,308	1,255
0007	Gensi (Urban)		-	-	-	-	-	-	-
	Gensi (Rural)								
00246400	Garu	-	11	66	39	27	8	6	2
00246500	Garu Camp	-	31	111	47	64	23	9	14
00246600	New Bomte	-	13	66	32	34	11	4	7
00246700	Bomte	-	17	99	52	47	16	9	7
00246800	Takso	-	22	122	57	65	26	12	14
00246900	Bigi	-	12	60	30	30	5	4	1
00247000	Gensi H.Q.	-	243	1,094	561	533	231	112	119
00247100	Gensi	-	34	241	133	108	40	21	19
00247200	Tatamori	-	28	170	84	86	55	24	31
00247300	Litemori	-	22	156	79	77	26	17	9
00247400	Taramori	-	20	148	78	70	26	13	13
00247500	Liduk	-	19	122	67	55	17	9	8
00247600	Paimori	-	23	168	91	77	26	17	9
00247700	Ringi	-	19	140	62	78	30	10	20
00247800	Dibe	-	1	15	10	5	2	2	-
00247900	Lutak	-	14	104	49	55	14	5	9
00248000	Yachugi Garuh	-	14	99	48	51	24	12	12
00248100	Yachugi	-	19	138	81	57	32	19	13
00248200	Ossumpuri	-	9	55	23	32	12	4	8
00248300	Sibe	-	37	216	126	90	58	36	22
00248400	Diten	-	15	94	50	44	22	13	9
00248500	Tango	-	23	156	83	73	30	14	16
00248600	Siberite	-	20	121	62	59	30	13	17
00248700	Gengi	-	17	115	62	53	24	14	10
00248800	Bumpek	-	5	34	19	15	-	-	-
00248900	Roma Village	-	5	34	15	19	11	4	7
00249000	Nilok	-	12	72	37	35	6	3	3
00249100	Bali	-	45	283	153	130	60	34	26
00249200	Lika	-	37	288	146	142	54	28	26
00249300	Liru	-	287	1,600	828	772	285	139	146
00249400	Siji	-	32	250	123	127	42	22	20
00249500	Siji Labour Camp	-	34	134	73	61	25	11	14
00249600	Kane	-	6	48	22	26	13	9	4
00249700	Magi	-	18	106	56	50	13	7	6
00249800	Likabali Check Post	-	3	11	10	1	-	-	-
00249900	Likabali H.Q.(Including Lipu)	-	289	1,436	753	683	211	100	111
00250000	Malini	-	25	164	82	82	18	9	9
00250100	Gogra	-	16	111	55	56	22	11	11
00250200	Jipu	-	30	188	87	101	26	13	13
00250300	Silli	-	47	283	144	139	73	35	38
00250400	Silli Ette	-	13	74	37	37	12	8	4
00250500	Silli Liche	-	18	116	60	56	24	11	13
00250600	Kuntor	-	43	276	145	131	65	38	27
00250700	Pale - 8	-	8	67	37	30	16	8	8
00250800	Pale	-	25	147	78	69	22	10	12
00250900	Dipa	-	94	618	326	292	107	62	45
00251000	Durpai	-	30	199	111	88	36	18	18
00251100	Champak - chojo	-	14	89	46	43	13	7	6
00251200	Sogum	-	13	94	49	45	28	14	14
00251300	Mingmang	-	34	215	122	93	60	29	31
00251400	New Mingmang Village	-	16	88	49	39	22	13	9
00251500	Ruti	-	7	44	21	23	14	9	5
00251600	Hime	-	34	246	125	121	54	23	31
00251700	New Hime	-	6	31	16	15	13	8	5

PRIMARY CENSUS ABSTRACT

CENSUS ABSTRACT

Gensi

Scheduled Castes population			Scheduled Tribes population			Literates			Name of Village
Persons	Males	Females	Persons	Males	Females	Persons	Males	Females	
11	12	13	14	15	16	17	18	19	
17	11	6	10,318	5,235	5,083	6,912	3,993	2,919	Gensi (Total)
17	11	6	10,318	5,235	5,083	6,912	3,993	2,919	Gensi (Rural)
-	-	-	-	-	-	-	-	-	Gensi (Urban)
-	-	-	-	-	-	-	-	-	Gensi (Rural)
-	-	-	66	39	27	26	17	9	Garu
-	-	-	85	35	50	60	28	32	Garu Camp
-	-	-	66	32	34	24	14	10	New Bomte
-	-	-	98	51	47	51	29	22	Bomte
-	-	-	118	55	63	47	26	21	Takso
-	-	-	60	30	30	24	12	12	Bigi
6	2	4	690	326	364	687	375	312	Gensi H.Q.
-	-	-	240	132	108	159	99	60	Gensi
-	-	-	170	84	86	83	50	33	Tatamori
-	-	-	156	79	77	49	26	23	Litemori
-	-	-	148	78	70	38	29	9	Taramori
-	-	-	116	63	53	56	35	21	Liduk
-	-	-	168	91	77	25	19	6	Paimori
-	-	-	140	62	78	48	27	21	Ringi
-	-	-	15	10	5	3	3	-	Dibe
-	-	-	104	49	55	52	26	26	Lutak
-	-	-	99	48	51	32	17	15	Yachugi Garuh
-	-	-	138	81	57	60	42	18	Yachugi
-	-	-	55	23	32	11	5	6	Ossumpuri
-	-	-	215	125	90	50	38	12	Sibe
-	-	-	94	50	44	27	16	11	Diten
-	-	-	156	83	73	32	18	14	Tango
-	-	-	121	62	59	38	24	14	Siberite
-	-	-	115	62	53	37	23	14	Gengi
-	-	-	27	14	13	15	9	6	Bumpek
-	-	-	34	15	19	11	5	6	Roma Village
-	-	-	70	36	34	29	15	14	Nilok
-	-	-	267	144	123	124	68	56	Bali
-	-	-	288	146	142	164	87	77	Lika
6	4	2	843	420	423	1,109	616	493	Liru
-	-	-	250	123	127	151	84	67	Siji
-	-	-	30	16	14	48	33	15	Siji Labour Camp
-	-	-	48	22	26	16	8	8	Kane
-	-	-	100	52	48	56	36	20	Magi
4	4	-	2	2	-	8	7	1	Likabali Check Post
1	1	-	522	255	267	924	542	382	Likabali H.Q.(Including Lipu)
-	-	-	129	63	66	88	48	40	Malini
-	-	-	106	52	54	54	31	23	Gogra
-	-	-	181	85	96	106	53	53	Jipu
-	-	-	249	122	127	118	77	41	Silli
-	-	-	58	27	31	33	16	17	Silli Ette
-	-	-	103	53	50	40	24	16	Silli Liche
-	-	-	258	135	123	151	89	62	Kuntor
-	-	-	58	31	27	33	21	12	Pale - 8
-	-	-	137	72	65	83	52	31	Pale
-	-	-	473	246	227	383	217	166	Dipa
-	-	-	92	50	42	110	72	38	Durpai
-	-	-	-	-	-	41	28	13	Champak - chojo
-	-	-	61	33	28	33	20	13	Sogum
-	-	-	210	117	93	95	66	29	Mingmang
-	-	-	82	43	39	37	24	13	New Mingmang Village
-	-	-	44	21	23	22	9	13	Ruti
-	-	-	235	118	117	136	83	53	Hime
-	-	-	31	16	15	12	6	6	New Hime

VILLAGE PRIMARY
C D Block -

Location		Illiterates			Total workers			Main workers		
code	Name of Village	Persons	Males	Females	Persons	Males	Females	Persons	Males	Females
number		20	21	22	23	24	25	26	27	28
1	2									
0007	Gensi (Total)	6,314	2,861	3,453	5,072	2,926	2,146	4,129	2,715	1,414
0007	Gensi (Rural)	6,314	2,861	3,453	5,072	2,926	2,146	4,129	2,715	1,414
0007	Gensi (Urban)	-	-	-	-	-	-	-	-	-
	Gensi (Rural)									
00246400	Garu	40	22	18	34	20	14	20	20	-
00246500	Garu Camp	51	19	32	55	29	26	31	29	2
00246600	New Bomte	42	18	24	38	16	22	19	16	3
00246700	Bomte	48	23	25	49	27	22	28	26	2
00246800	Takso	75	31	44	56	27	29	27	26	1
00246900	Bigi	36	18	18	28	14	14	24	14	10
00247000	Gensi H.Q.	407	186	221	340	244	96	309	240	69
00247100	Gensi	82	34	48	107	56	51	84	43	41
00247200	Tatamori	87	34	53	72	37	35	64	34	30
00247300	Litemori	107	53	54	91	42	49	56	27	29
00247400	Taramori	110	49	61	88	46	42	62	30	32
00247500	Liduk	66	32	34	73	40	33	45	22	23
00247600	Paimori	143	72	71	124	66	58	103	52	51
00247700	Ringi	92	35	57	91	45	46	64	34	30
00247800	Dibe	12	7	5	11	7	4	7	4	3
00247900	Lutak	52	23	29	41	21	20	41	21	20
00248000	Yachugi Garuh	67	31	36	27	13	14	27	13	14
00248100	Yachugi	78	39	39	43	22	21	43	22	21
00248200	Ossumpuri	44	18	26	27	12	15	27	12	15
00248300	Sibe	166	88	78	87	48	39	87	48	39
00248400	Diten	67	34	33	46	25	21	45	25	20
00248500	Tango	124	65	59	80	42	38	67	33	34
00248600	Siberite	83	38	45	49	24	25	48	24	24
00248700	Gengi	78	39	39	53	27	26	44	22	22
00248800	Bumpek	19	10	9	11	6	5	5	5	-
00248900	Roma Village	23	10	13	14	7	7	14	7	7
00249000	Nilok	43	22	21	28	15	13	15	15	-
00249100	Bali	159	85	74	103	48	55	46	42	4
00249200	Lika	124	59	65	114	48	66	49	44	5
00249300	Liru	491	212	279	467	363	104	454	358	96
00249400	Siji	99	39	60	82	44	38	81	44	37
00249500	Siji Labour Camp	86	40	46	73	47	26	73	47	26
00249600	Kane	32	14	18	16	7	9	16	7	9
00249700	Magi	50	20	30	41	23	18	41	23	18
00249800	Likabali Check Post	3	3	-	10	10	-	10	10	-
00249900	Likabali H.Q.(Including Lipu)	512	211	301	385	326	59	376	320	56
00250000	Malini	76	34	42	61	29	32	32	29	3
00250100	Gogra	57	24	33	48	21	27	24	21	3
00250200	Jipu	82	34	48	73	29	44	31	27	4
00250300	Silli	165	67	98	131	59	72	123	59	64
00250400	Silli Ette	41	21	20	38	17	21	37	17	20
00250500	Silli Liche	76	36	40	49	24	25	49	24	25
00250600	Kuntor	125	56	69	113	52	61	105	48	57
00250700	Pale - 8	34	16	18	26	13	13	14	10	4
00250800	Pale	64	26	38	68	39	29	36	27	9
00250900	Dipa	235	109	126	259	145	114	150	120	30
00251000	Durpai	89	39	50	97	56	41	94	54	40
00251100	Champak - chojo	48	18	30	41	18	23	39	16	23
00251200	Sogum	61	29	32	35	20	15	35	20	15
00251300	Mingmang	120	56	64	101	60	41	96	58	38
00251400	New Mingmang Village	51	25	26	37	20	17	28	19	9
00251500	Ruti	22	12	10	17	9	8	17	9	8
00251600	Hime	110	42	68	92	42	50	92	42	50
00251700	New Hime	19	10	9	12	5	7	12	5	7

PRIMARY CENSUS ABSTRACT

CENSUS ABSTRACT

Gensi

Industrial category of main workers													Name of Village
Household industry													
Cultivators			Agricultural labourers			workers			Other workers				
Persons	Males	Females	Persons	Males	Females	Persons	Males	Females	Persons	Males	Females		
29	30	31	32	33	34	35	36	37	38	39	40	2	
2,637	1,502	1,135	95	71	24	71	46	25	1,326	1,096	230	Gensi (Total)	
2,637	1,502	1,135	95	71	24	71	46	25	1,326	1,096	230	Gensi (Rural)	
-	-	-	-	-	-	-	-	-	-	-	-	Gensi (Urban)	
-	-	-	-	-	-	-	-	-	-	-	-	Gensi (Rural)	
20	20	-	-	-	-	-	-	-	-	-	-	Garu	
9	9	-	-	-	-	-	-	-	22	20	2	Garu Camp	
15	14	1	-	-	-	-	-	-	4	2	2	New Bomte	
21	21	-	-	-	-	-	-	-	7	5	2	Bomte	
24	24	-	-	-	-	-	-	-	3	2	1	Takso	
23	13	10	-	-	-	-	-	-	1	1	-	Bigi	
30	21	9	9	7	2	8	7	1	262	205	57	Gensi H.Q.	
77	36	41	-	-	-	-	-	-	7	7	-	Gensi	
54	25	29	4	3	1	-	-	-	6	6	-	Tatamori	
55	26	29	1	1	-	-	-	-	-	-	-	Litemori	
52	24	28	6	2	4	2	2	-	2	2	-	Taramori	
44	21	23	-	-	-	-	-	-	1	1	-	Liduk	
98	48	50	1	1	-	4	3	1	-	-	-	Paimori	
64	34	30	-	-	-	-	-	-	-	-	-	Ringi	
7	4	3	-	-	-	-	-	-	-	-	-	Dibe	
36	18	18	2	2	-	3	1	2	-	-	-	Lutak	
27	13	14	-	-	-	-	-	-	-	-	-	Yachugi Garuh	
42	21	21	1	1	-	-	-	-	-	-	-	Yachugi	
26	12	14	-	-	-	1	-	1	-	-	-	Ossumpuri	
81	43	38	1	1	-	1	-	1	4	4	-	Sibe	
44	24	20	-	-	-	1	1	-	-	-	-	Diten	
67	33	34	-	-	-	-	-	-	-	-	-	Tango	
46	22	24	1	1	-	-	-	-	1	1	-	Siberite	
44	22	22	-	-	-	-	-	-	-	-	-	Gengi	
3	3	-	1	1	-	-	-	-	1	1	-	Bumpek	
14	7	7	-	-	-	-	-	-	-	-	-	Roma Village	
15	15	-	-	-	-	-	-	-	-	-	-	Nilok	
37	34	3	-	-	-	-	-	-	9	8	1	Bali	
44	41	3	-	-	-	-	-	-	5	3	2	Lika	
65	30	35	12	10	2	8	4	4	369	314	55	Liru	
73	36	37	1	1	-	-	-	-	7	7	-	Siji	
17	9	8	-	-	-	-	-	-	56	38	18	Siji Labour Camp	
15	6	9	1	1	-	-	-	-	-	-	-	Kane	
29	15	14	-	-	-	-	-	-	12	8	4	Magi	
-	-	-	-	-	-	-	-	-	10	10	-	Likabali Check Post	
29	22	7	16	14	2	9	9	-	322	275	47	Likabali H.Q.(Including Lipu)	
17	14	3	7	7	-	1	1	-	7	7	-	Malini	
14	11	3	-	-	-	3	3	-	7	7	-	Gogra	
20	17	3	-	-	-	4	3	1	7	7	-	Jipu	
100	43	57	5	3	2	-	-	-	18	13	5	Silli	
26	12	14	8	4	4	2	1	1	1	-	1	Silli Ette	
36	19	17	6	2	4	4	1	3	3	2	1	Silli Liche	
78	31	47	1	-	1	8	2	6	18	15	3	Kuntor	
11	8	3	1	1	-	-	-	-	2	1	1	Pale - 8	
22	21	1	-	-	-	1	1	-	13	5	8	Pale	
80	68	12	7	5	2	-	-	-	63	47	16	Dipa	
85	45	40	-	-	-	-	-	-	9	9	-	Durpai	
39	16	23	-	-	-	-	-	-	-	-	-	Champak - chojo	
35	20	15	-	-	-	-	-	-	-	-	-	Sogum	
93	55	38	-	-	-	-	-	-	3	3	-	Mingmang	
20	11	9	-	-	-	-	-	-	8	8	-	New Mingmang Village	
17	9	8	-	-	-	-	-	-	-	-	-	Ruti	
90	41	49	-	-	-	-	-	-	2	1	1	Hime	
12	5	7	-	-	-	-	-	-	-	-	-	New Hime	

**VILLAGE PRIMARY
C D Block -**

Location code number	Name of Village	Industrial category								
		Marginal workers			Cultivators			Agricultural labourers		
		Persons	Males	Females	Persons	Males	Females	Persons	Males	Females
1	2	41	42	43	44	45	46	47	48	49
0007	Gensi (Total)	943	211	732	672	130	542	67	22	45
0007	Gensi (Rural)	943	211	732	672	130	542	67	22	45
0007	Gensi (Urban)	-	-	-	-	-	-	-	-	-
	Gensi (Rural)									
00246400	Garu	14	-	14	14	-	14	-	-	-
00246500	Garu Camp	24	-	24	14	-	14	4	-	4
00246600	New Bomte	19	-	19	18	-	18	1	-	1
00246700	Bomte	21	1	20	21	1	20	-	-	-
00246800	Takso	29	1	28	29	1	28	-	-	-
00246900	Bigi	4	-	4	4	-	4	-	-	-
00247000	Gensi H.Q.	31	4	27	21	2	19	2	-	2
00247100	Gensi	23	13	10	20	12	8	1	-	1
00247200	Tatamori	8	3	5	6	3	3	1	-	1
00247300	Litemori	35	15	20	34	15	19	1	-	1
00247400	Taramori	26	16	10	19	12	7	7	4	3
00247500	Liduk	28	18	10	26	17	9	2	1	1
00247600	Paimori	21	14	7	21	14	7	-	-	-
00247700	Ringi	27	11	16	25	10	15	1	-	1
00247800	Dibe	4	3	1	4	3	1	-	-	-
00247900	Lutak	-	-	-	-	-	-	-	-	-
00248000	Yachugi Garuh	-	-	-	-	-	-	-	-	-
00248100	Yachugi	-	-	-	-	-	-	-	-	-
00248200	Ossumpuri	-	-	-	-	-	-	-	-	-
00248300	Sibe	-	-	-	-	-	-	-	-	-
00248400	Diten	1	-	1	1	-	1	-	-	-
00248500	Tango	13	9	4	5	2	3	7	6	1
00248600	Siberite	1	-	1	1	-	1	-	-	-
00248700	Gengi	9	5	4	5	3	2	4	2	2
00248800	Bumpek	6	1	5	4	-	4	2	1	1
00248900	Roma Village	-	-	-	-	-	-	-	-	-
00249000	Nilok	13	-	13	13	-	13	-	-	-
00249100	Bali	57	6	51	51	2	49	-	-	-
00249200	Lika	65	4	61	62	3	59	-	-	-
00249300	Liru	13	5	8	2	-	2	3	-	3
00249400	Siji	1	-	1	-	-	-	-	-	-
00249500	Siji Labour Camp	-	-	-	-	-	-	-	-	-
00249600	Kane	-	-	-	-	-	-	-	-	-
00249700	Magi	-	-	-	-	-	-	-	-	-
00249800	Likabali Check Post	-	-	-	-	-	-	-	-	-
00249900	Likabali H.Q.(Including Lipu)	9	6	3	-	-	-	-	-	-
00250000	Malini	29	-	29	24	-	24	5	-	5
00250100	Gogra	24	-	24	22	-	22	-	-	-
00250200	Jipu	42	2	40	34	-	34	-	-	-
00250300	Silli	8	-	8	5	-	5	-	-	-
00250400	Silli Ette	1	-	1	1	-	1	-	-	-
00250500	Silli Liche	-	-	-	-	-	-	-	-	-
00250600	Kuntor	8	4	4	7	4	3	-	-	-
00250700	Pale - 8	12	3	9	1	1	-	2	2	-
00250800	Pale	32	12	20	1	1	-	-	-	-
00250900	Dipa	109	25	84	4	-	4	5	3	2
00251000	Durpai	3	2	1	3	2	1	-	-	-
00251100	Champak - chojo	2	2	-	2	2	-	-	-	-
00251200	Sogum	-	-	-	-	-	-	-	-	-
00251300	Mingmang	5	2	3	-	-	-	5	2	3
00251400	New Mingmang Village	9	1	8	-	-	-	9	1	8
00251500	Ruti	-	-	-	-	-	-	-	-	-
00251600	Hime	-	-	-	-	-	-	-	-	-
00251700	New Hime	-	-	-	-	-	-	-	-	-

PRIMARY CENSUS ABSTRACT

CENSUS ABSTRACT

Gensi

of marginal workers

Household industry workers			Other workers			Non-workers			Name of Village	Location code number
Persons	Males	Females	Persons	Males	Females	Persons	Males	Females		
50	51	52	53	54	55	56	57	58	2	1
17	5	12	187	54	133	8,154	3,928	4,226	Gensi (Total)	0007
17	5	12	187	54	133	8,154	3,928	4,226	Gensi (Rural)	0007
-	-	-	-	-	-	-	-	-	Gensi (Urban)	0007
-	-	-	-	-	-	-	-	-	Gensi (Rural)	
-	-	-	-	-	-	32	19	13	Garu	00246400
-	-	-	6	-	6	56	18	38	Garu Camp	00246500
-	-	-	-	-	-	28	16	12	New Bomte	00246600
-	-	-	-	-	-	50	25	25	Bomte	00246700
-	-	-	-	-	-	66	30	36	Takso	00246800
-	-	-	-	-	-	32	16	16	Bigi	00246900
2	-	2	6	2	4	754	317	437	Gensi H.Q.	00247000
1	-	1	1	1	-	134	77	57	Gensi	00247100
1	-	1	-	-	-	98	47	51	Tatamori	00247200
-	-	-	-	-	-	65	37	28	Litemori	00247300
-	-	-	-	-	-	60	32	28	Taramori	00247400
-	-	-	-	-	-	49	27	22	Liduk	00247500
-	-	-	-	-	-	44	25	19	Paimori	00247600
1	1	-	-	-	-	49	17	32	Ringi	00247700
-	-	-	-	-	-	4	3	1	Dibe	00247800
-	-	-	-	-	-	63	28	35	Lutak	00247900
-	-	-	-	-	-	72	35	37	Yachugi Garuh	00248000
-	-	-	-	-	-	95	59	36	Yachugi	00248100
-	-	-	-	-	-	28	11	17	Ossumpuri	00248200
-	-	-	-	-	-	129	78	51	Sibe	00248300
-	-	-	-	-	-	48	25	23	Diten	00248400
-	-	-	1	1	-	76	41	35	Tango	00248500
-	-	-	-	-	-	72	38	34	Siberite	00248600
-	-	-	-	-	-	62	35	27	Gengi	00248700
-	-	-	-	-	-	23	13	10	Bumpek	00248800
-	-	-	-	-	-	20	8	12	Roma Village	00248900
-	-	-	-	-	-	44	22	22	Nilok	00249000
1	1	-	5	3	2	180	105	75	Bali	00249100
2	-	2	1	1	-	174	98	76	Lika	00249200
-	-	-	8	5	3	1,133	465	668	Liru	00249300
-	-	-	1	-	1	168	79	89	Siji	00249400
-	-	-	-	-	-	61	26	35	Siji Labour Camp	00249500
-	-	-	-	-	-	32	15	17	Kane	00249600
-	-	-	-	-	-	65	33	32	Magi	00249700
-	-	-	-	-	-	1	-	1	Likabali Check Post	00249800
-	-	-	9	6	3	1,051	427	624	Likabali H.Q.(Including Lipu)	00249900
-	-	-	-	-	-	103	53	50	Malini	00250000
-	-	-	2	-	2	63	34	29	Gogra	00250100
1	-	1	7	2	5	115	58	57	Jipu	00250200
-	-	-	3	-	3	152	85	67	Silli	00250300
-	-	-	-	-	-	36	20	16	Silli Ette	00250400
-	-	-	-	-	-	67	36	31	Silli Liche	00250500
1	-	1	-	-	-	163	93	70	Kuntor	00250600
2	-	2	7	-	7	41	24	17	Pale - 8	00250700
1	1	-	30	10	20	79	39	40	Pale	00250800
2	-	2	98	22	76	359	181	178	Dipa	00250900
-	-	-	-	-	-	102	55	47	Durpai	00251000
-	-	-	-	-	-	48	28	20	Champak - chojo	00251100
-	-	-	-	-	-	59	29	30	Sogum	00251200
-	-	-	-	-	-	114	62	52	Mingmang	00251300
-	-	-	-	-	-	51	29	22	New Mingmang Village	00251400
-	-	-	-	-	-	27	12	15	Ruti	00251500
-	-	-	-	-	-	154	83	71	Hime	00251600
-	-	-	-	-	-	19	11	8	New Hime	00251700

**VILLAGE PRIMARY
C D Block -**

Location code number	Name of Village	Area of Village in hectares	Number of households	Total population (including institutional and houseless population)			Population in the age-group 0-6			
				Persons	Males	Females	Persons	Males	Females	
1	2	3	4	5	6	7	8	9	10	
00251800	Germe	-	24	157	79	78	35	20	15	
00251900	Rate	-	9	51	20	31	10	4	6	
00252000	Torajan	-	9	63	31	32	4	1	3	
00252100	Siloni	-	13	105	55	50	19	13	6	
00252200	Richi - Rite	-	4	27	14	13	8	3	5	
00252300	Bali Sori	-	27	192	92	100	37	21	16	
00252400	Kangku	-	73	429	235	194	105	63	42	
00252500	Nyijir - Koche	-	10	47	27	20	9	4	5	
00252600	Upper Borajan	-	33	224	110	114	63	27	36	
00252700	Lower Borajan	-	15	93	53	40	22	15	7	
00252800	Ngopi	-	28	235	121	114	63	25	38	
00252900	Kamcham	-	39	242	120	122	16	10	6	
00253000	Kanu	-	-	-	-----Un-inhabited-----			-	-	-
00253100	Uli	-	22	139	66	73	39	20	19	
00253200	Kamte	-	-	-	-----Un-inhabited-----			-	-	-

PRIMARY CENSUS ABSTRACT

CENSUS ABSTRACT

Gensi

Scheduled Castes popuation			Scheduled Tribes population			Literates			Name of Village
Persons	Males	Females	Persons	Males	Females	Persons	Males	Females	
11	12	13	14	15	16	17	18	19	2
-	-	-	157	79	78	74	38	36	Germe
-	-	-	51	20	31	24	10	14	Rate
-	-	-	63	31	32	47	27	20	Torajan
-	-	-	105	55	50	58	30	28	Siloni
-	-	-	25	13	12	4	2	2	Richi - Rite
-	-	-	191	91	100	106	54	52	Bali Sori
-	-	-	403	216	187	235	144	91	Kangku
-	-	-	-	-	-	3	2	1	Nyijir - Koche
-	-	-	224	110	114	93	53	40	Upper Borajan
-	-	-	83	47	36	19	11	8	Lower Borajan
-	-	-	227	117	110	128	82	46	Ngopi
-	-	-	232	114	118	109	63	46	Kamcham
-	-	-	-----Un-inhabited-----						Kanu
-	-	-	136	63	73	63	33	30	Uli
-	-	-	-----Un-inhabited-----						Kamte

VILLAGE PRIMARY
C D Block -

Location code		Illiterates			Total workers			Main workers		
number	Name of Village	Persons	Males	Females	Persons	Males	Females	Persons	Males	Females
1	2	20	21	22	23	24	25	26	27	28
00251800	Germe	83	41	42	63	32	31	63	32	31
00251900	Rate	27	10	17	22	10	12	22	10	12
00252000	Torajan	16	4	12	20	10	10	10	8	2
00252100	Siloni	47	25	22	36	15	21	16	15	1
00252200	Richi - Rite	23	12	11	13	8	5	7	6	1
00252300	Bali Sori	86	38	48	56	27	29	28	25	3
00252400	Kangku	194	91	103	155	87	68	103	77	26
00252500	Nyijir - Koche	44	25	19	28	17	11	23	12	11
00252600	Upper Borajan	131	57	74	76	37	39	74	37	37
00252700	Lower Borajan	74	42	32	31	16	15	26	16	10
00252800	Ngopi	107	39	68	78	40	38	76	40	36
00252900	Kamcham	133	57	76	91	53	38	80	52	28
00253000	Kanu				-----Un-inhabited-----					
00253100	Uli	76	33	43	51	22	29	35	21	14
00253200	Kamte				-----Un-inhabited-----					

PRIMARY CENSUS ABSTRACT

CENSUS ABSTRACT

Gensi

Industrial category of main workers													Name of Village
Household industry													
Cultivators			Agricultural labourers			workers			Other workers				
Persons	Males	Females	Persons	Males	Females	Persons	Males	Females	Persons	Males	Females	2	
29	30	31	32	33	34	35	36	37	38	39	40		
61	31	30	-	-	-	-	-	-	2	1	1	Germe	
22	10	12	-	-	-	-	-	-	-	-	-	Rate	
5	4	1	-	-	-	-	-	-	5	4	1	Torajan	
15	14	1	-	-	-	1	1	-	-	-	-	Siloni	
7	6	1	-	-	-	-	-	-	-	-	-	Richi - Rite	
27	24	3	-	-	-	-	-	-	1	1	-	Bali Sori	
67	42	25	2	2	-	-	-	-	34	33	1	Kangku	
23	12	11	-	-	-	-	-	-	-	-	-	Nyijir - Koche	
70	35	35	-	-	-	4	2	2	-	-	-	Upper Borajan	
24	15	9	-	-	-	2	1	1	-	-	-	Lower Borajan	
71	35	36	1	1	-	-	-	-	4	4	-	Ngopi	
71	43	28	-	-	-	3	3	-	6	6	-	Kamcham	
						-----Un-inhabited-----						Kanu	
32	19	13	-	-	-	1	-	1	2	2	-	Uli	
						-----Un-inhabited-----						Kamte	

VILLAGE PRIMARY
C D Block -

Location code		Industrial category									
		Marginal workers			Cultivators			Agricultural labourers			
		Persons	Males	Females	Persons	Males	Females	Persons	Males	Females	
1	2	41	42	43	44	45	46	47	48	49	
00251800	Germe	-	-	-	-	-	-	-	-	-	-
00251900	Rate	-	-	-	-	-	-	-	-	-	-
00252000	Torajan	10	2	8	9	1	8	-	-	-	
00252100	Siloni	20	-	20	20	-	20	-	-	-	
00252200	Richi - Rite	6	2	4	6	2	4	-	-	-	
00252300	Bali Sori	28	2	26	28	2	26	-	-	-	
00252400	Kangku	52	10	42	46	9	37	5	-	5	
00252500	Nyijir - Koche	5	5	-	5	5	-	-	-	-	
00252600	Upper Borajan	2	-	2	2	-	2	-	-	-	
00252700	Lower Borajan	5	-	5	5	-	5	-	-	-	
00252800	Ngopi	2	-	2	1	-	1	-	-	-	
00252900	Kamcham	11	1	10	10	-	10	-	-	-	
00253000	Kanu				-----Un-inhabited-----						
00253100	Uli	16	1	15	16	1	15	-	-	-	
00253200	Kamte				-----Un-inhabited-----						

PRIMARY CENSUS ABSTRACT

CENSUS ABSTRACT

Gensi

of marginal workers

Household industry workers			Other workers			Non-workers			Name of Village	Location code number
Persons	Males	Females	Persons	Males	Females	Persons	Males	Females		
50	51	52	53	54	55	56	57	58	2	1
-	-	-	-	-	-	94	47	47	Germe	00251800
-	-	-	-	-	-	29	10	19	Rate	00251900
1	1	-	-	-	-	43	21	22	Torajan	00252000
-	-	-	-	-	-	69	40	29	Siloni	00252100
-	-	-	-	-	-	14	6	8	Richi - Rite	00252200
-	-	-	-	-	-	136	65	71	Bali Sori	00252300
1	1	-	-	-	-	274	148	126	Kangku	00252400
-	-	-	-	-	-	19	10	9	Nyijir - Koche	00252500
-	-	-	-	-	-	148	73	75	Upper Borajan	00252600
-	-	-	-	-	-	62	37	25	Lower Borajan	00252700
-	-	-	1	-	1	157	81	76	Ngopi	00252800
-	-	-	1	1	-	151	67	84	Kamcham	00252900
-	-	-	-----Un-inhabited-----			88	44	44	Kanu	00253000
-	-	-	-	-	-	-	-	-	Uli	00253100
-	-	-	-----Un-inhabited-----			-	-	-	Kamte	00253200

URBAN PRIMARY

Location code number	Name of Town/ Ward	Area of Town/ Ward in square Kilometre	Number of households	Total population (including institutional and houseless population)			Population in the age-group 0-6		
				Persons	Males	Females	Persons	Males	Females
1	2	3	4	5	6	7	8	9	10
40701000	Along (CT)		3,423	17,033	9,639	7,394	2,624	1,347	1,277
0001	Ward No. 1		3,423	17,033	9,639	7,394	2,624	1,347	1,277
40702000	Basar (CT)		859	4,079	2,321	1,758	657	333	324
0001	Ward No. 1		859	4,079	2,321	1,758	657	333	324

CENSUS ABSTRACT

Scheduled Castes population			Scheduled Tribes population			Literates			Name of Town/ Ward
Persons	Males	Females	Persons	Males	Females	Persons	Males	Females	
11	12	13	14	15	16	17	18	19	2
225	139	86	8,936	4,420	4,516	11,547	7,134	4,413	Along (CT)
225	139	86	8,936	4,420	4,516	11,547	7,134	4,413	Ward No. 1
51	36	15	1,753	876	877	2,883	1,780	1,103	Basar (CT)
51	36	15	1,753	876	877	2,883	1,780	1,103	Ward No. 1

URBAN PRIMARY

Location code number	Name of Town/ Ward	Illiterates			Total workers			Main workers		
		Persons	Males	Females	Persons	Males	Females	Persons	Males	Females
1	2	20	21	22	23	24	25	26	27	28
40701000	Along (CT)	5,486	2,505	2,981	6,349	5,106	1,243	5,603	4,760	843
0001	Ward No. 1	5,486	2,505	2,981	6,349	5,106	1,243	5,603	4,760	843
40702000	Basar (CT)	1,196	541	655	1,564	1,267	297	1,415	1,192	223
0001	Ward No. 1	1,196	541	655	1,564	1,267	297	1,415	1,192	223

CENSUS ABSTRACT

Industrial category of main workers													Name of Town/ Ward
Cultivators			Agricultural labourers			Household industry workers			Other workers				
Persons	Males	Females	Persons	Males	Females	Persons	Males	Females	Persons	Males	Females		
29	30	31	32	33	34	35	36	37	38	39	40	2	
214	95	119	30	21	9	29	24	5	5,330	4,620	710	Along (CT)	
214	95	119	30	21	9	29	24	5	5,330	4,620	710	Ward No. 1	
10	4	6	5	4	1	13	11	2	1,387	1,173	214	Basar (CT)	
10	4	6	5	4	1	13	11	2	1,387	1,173	214	Ward No. 1	

URBAN PRIMARY

Location code number	Name of Town/ Ward	Industrial category								
		Marginal workers			Cultivators			Agricultural labourers		
		Persons	Males	Females	Persons	Males	Females	Persons	Males	Females
1	2	41	42	43	44	45	46	47	48	49
40701000	Along (CT)	746	346	400	150	58	92	110	38	72
0001	Ward No. 1	746	346	400	150	58	92	110	38	72
40702000	Basar (CT)	149	75	74	80	29	51	8	7	1
0001	Ward No. 1	149	75	74	80	29	51	8	7	1

CENSUS ABSTRACT

of marginal workers									Name of Town/ Ward	Location code number
Household industry workers			Other workers			Non-workers				
Persons	Males	Females	Persons	Males	Females	Persons	Males	Females		
50	51	52	53	54	55	56	57	58	2	1
7	2	5	479	248	231	10,684	4,533	6,151	Along (CT)	40701000
7	2	5	479	248	231	10,684	4,533	6,151	Ward No. 1	0001
4	4	-	57	35	22	2,515	1,054	1,461	Basar (CT)	40702000
4	4	-	57	35	22	2,515	1,054	1,461	Ward No. 1	0001

ANNEXURE - I
C. D. BLOCK/CIRCLE WISE VILLAGE

Sl. No.	Name of C.D. Block	Name of Circle	Number of villages
1	2	3	4
1	Mechuka C.D. Block	1. Mechuka Circle	34
		2. Monigong Circle	34
		3. Pidi Circle	10
		4. Tato Circle	17
		Total	95
2	Kaying-Payum C.D. Block	1. Payum Circle	13
		2. Kaying Circle	12
		3. Kamba Circle	28
		Total	53
3	Liromoba C.D. Block	1. Darak Circle	11
		2. Liromoba Circle	25
		3. Yomcha Circle	14
		Total	50
4	Rumgong C.D. Block	1. Rumgong Circle	8
		2. Jomlomobuk Circle	16
		Total	24
5	Along C.D. Block	1. Along Circle	38
		2. Bagra Circle	12
		Total	50
6	Basar C.D. Block	1. Tirbin Circle	30
		2. Basar Circle	24
		3. Daring Circle	12
		Total	66
7	Gensi C.D. Block	1. Gensi Circle	26
		2. Likabali Circle	20
		3. Kangku Circle	23
		Total	69
Grand Total			407

As per the instructions of Social Studies Division, in Annexure – 1 number of Gram Panchayat available in the district is to be given. In view of Non-functioning of Panchayatiraj System in the State, the same could not be furnished and in place the number of C.D. Blocks, Circles and Villages have been shown in this Annexure.

There were five C.D. Blocks functioned in the district as per 1991 Census. These are Mechuka, Liromoba, Along, Basar and Gensi with the ceation of two new C.D. Blocks Rumgong and Kaying-Payum, the number has increased to seven C.D. Blocks. Subsequently, the number of villages in the district also increased. The total number of Circles in West Siang district in 1991 were 14 in number which have increased to 20 in 2001 Census.

ANNEXURE-II

NOTE ON FERTILITY, MORTALITY AND MIGRATION, 1991 CENSUS

Fertility levels

Fertility is the most important aspect in the field of population studies. In 1991 Census, two main questions were asked, one to all the ever-married woman and second to all currently married women only. Questions on fertility related to age at marriage, number of surviving children, number of children ever born alive and children born alive during the last year was also asked. The first three questions were asked to all ever married women and the last question related to currently married women. The measure of fertility worked out are based on the F-series tables of 1991 Census of Arunachal Pradesh. The following definitions are used in this series:

Age specific Fertility rate (ASFR) :

The average number of children born alive during the last year per woman of a particular age group.

Age specific Marital Fertility rate (ASMFR) :

The average number of children born alive during the last year per married woman of a particular age group.

General Fertility Rate (GFR) :

The number of children born alive during the last year per 1,000 women in the age-group 15-49.

General Marital Fertility Rates (GMFR) :

The number of children born alive during the last year per 1,000 married women in the age-group 15-49.

Total Fertility Rate (TFR) :

Total number of children that would have been born alive per woman, had the current schedule of age specific fertility rates been applicable for the entire reproductive period.

Total Marital Fertility Rate (TMFR) :

Total number of children that would have been born alive per married woman, had the current schedule of age specific marital fertility rates been applicable for the entire reproductive period.

Child Woman Ratio :

Number of children in age-group 0-4 per 100 women in the age-group 15-49.

AGE-SPECIFIC MARITAL FERTILITY LEVELS, 1991

Agegroup	Arunachal Pradesh			West Siang district		
	Total	Rural	Urban	Total	Rural	Urban
1	2	3	4	5	6	7
15-19	0.496	0.521	0.401	-	-	-
20-24	0.430	0.452	0.306	-	-	-
25-29	0.386	0.410	0.253	-	-	-
30-34	0.338	0.364	0.175	-	-	-
35-39	0.342	0.366	0.175	-	-	-
40-44	0.338	0.355	0.154	-	-	-
45-49	0.357	0.370	0.84	-	-	-

OTHER FERTILITY MEASURES

Fertility measures	Arunachal Pradesh		West Siang District	
	1981	1991	1981	1991
1	2	3	4	5
General fertility Rate	173	182	76	202
General Marital Fertility rate	226	236	229	265
Total fertility rate	5.70	6.44	6.00	6.69
Total Marital fertility rate	7.40	8.58	7.60	8.93
Crude Birth Rate	40.03	40.09	40.09	42.27
Number of children ever born per-woman in the age-group 15-49	-	2667	-	3641
Mean age at marriage	-	-	-	-
Child woman ratio	-	-	-	-

INDICATORS OF CHILD MORTALITY, 1991 AND 1981.

		Arunachal Pradesh				West Siang District			
		q(1)	q(2)	q(3)	q(5)	q(1)	q(2)	q(3)	q(5)
	1	2	3	4	5	6	7	8	9
1991	P	91	101	112	139	86	76	97	124
	M	111	105	114	140	104	77	98	129
	F	103	96	111	137	69	76	95	0.12
1981	P	126	152	181	220	117	124	158	203
	M	141	164	192	227	113	136	173	212
	F	111	139	169	213	121	112	142	195

The number of death by age 1,2,3,4 and 5 given above as $q^{(1)}$, $q^{(2)}$, $q^{(3)}$, $q^{(5)}$, it is observed that Child Mortality in the district is quite less than the State in respect of both Male and Female Child during the year 1991. In comparison with 1981 and 1991 it is seen from the table that there is significant decreases of Mortality rate both in the District and State. Moreover, in 1991 the total Child Mortality in the District is lower than the State.

Movement of People

Migration : The migration is the third component of population change, the other two are mortality and fertility. A person is considered a migrant by place of birth if the place in which he is enumerated during the census is other than the place of his birth. Similarly a person is considered a migrant by place of last residence, if the place in which he is enumerated during the census is other than his place of immediate last residence.

Internal and International Migration :

The migrational movements are three types :

- (i) Migration within the state itself with its component.
 - (a) Migration within the district of enumeration (inter district migrations)
 - (b) Migration from one district of state to another district of the state (inter district migration)
- (ii) Migration from one state to another state of the country
- (iii) Migration from one country to another country

The first two types of migrations are internal migration while last one is called international migration.

Why the people migrate : The reason for migration were categorized as (1) Employment (2)

ANNEXURES

Business (3) Education (4) Family moved (5) Marriage (6) Natural calamities like drought, flood etc. (7) Others. The reasons of migrations have been elicited only with reference to movement from place to last residence.

Impact of migration : The growth of population of a particular place depends upon the factors such as fertility, mortality and migration. The knowledge of trend in migration helps in future planning of particular place.

PERCENTAGE DISTRIBUTION OF MIGRANTS BY PLACE OF BIRTH, 2001

Place of birth	Arunachal Pradesh			West Siang District		
	Persons	Males	Females	Persons	Males	Females
1	2	3	4	5	6	7
(A) Migrants born within the State of enumeration	209,454 (51.6)	95,109 (44.8)	114,345 (59.2)	23,060 (66.5)	8,606 (53.2)	14,454 (78.1)
(i) Migrants born elsewhere in the district of enumeration	157,043 (38.7)	68,112 (32.1)	88,931 (46.0)	21,137 (60.9)	7,735 (47.8)	13,402 (72.4)
(ii) Migrants born in other districts of the State	52,411 (12.9)	26,997 (12.7)	25,414 (13.2)	1,923 (5.6)	871 (5.4)	1,052 (5.7)
(B) Migrants born in other States of India	170,626 (42.1)	102,161 (48.1)	68,465 (35.4)	10,964 (31.6)	7,129 (44.1)	3,835 (20.7)
(C) Migrants born in other Countries	25,468 (6.3)	14,966 (7.1)	10,502 (5.4)	667 (1.9)	440 (2.7)	227 (1.2)
Total Migrants :	405,548 (100.00)	212,236 (100.00)	193,312 (100.00)	34,691 (100.00)	16,175 (100.00)	18,516 (100.00)

INTER STATE MIGRATIONS TO ARUNACHAL PRADESH COMPARED WITH WEST SIANG DISTRICT

Sl. No.	Place of birth	Arunachal Pradesh		West Siang District	
		Migrants	Percentage to total Migrants	Migrants	Percentage to total Migrants
1	2	3	4	5	6
1	Assam	99,921	58.6	5,096	46.5
2	Bihar	23,383	13.7	2,010	18.3
3	Uttar Pradesh	11,986	7.0	1,223	11.2
4	West Bengal	10,129	5.9	661	6.0
5	Orissa	3,493	2.1	487	4.4
6	Kerela	3,284	1.9	269	2.5
7	Jharkhand	3,229	1.9	185	1.7
8	Rajasthan	1,919	1.1	107	1.0
9	Meghalaya	1,586	0.9	57	0.5
10	Manipur	1,454	0.9	77	0.7
11	Uttranchal	1,408	0.8	218	2.0
	Other States	8,834	5.2	575	5.2
	Total :	170,698	100.00	10,964	100.00

ANNEXURE-III

Data Not Available

ANNEXURE-IV
PERCENTAGE DISTRIBUTION OF MIGRANTS BY PLACE OF BIRTH, 2001

Place of birth	Arunachal Pradesh			West Siang District		
	Persons	Males	Females	Persons	Males	Females
1	2	3	4	5	6	7
Total Migrants :	405,548 (100.00)	212,236 (100.00)	193,312 (100.00)	34,691 (100.00)	16,175 (100.00)	18,516 (100.00)
Born elsewhere in the district of enumeration	157,043 (38.7)	68,112 (32.1)	88,931 (46.0)	21,137 (60.9)	7,735 (47.8)	13,402 (72.4)
Born in other districts of the State	52,411 (12.9)	26,997 (12.7)	25,414 (13.2)	1,923 (5.6)	871 (5.4)	1,052 (5.7)
Born in the State	209,454 (51.6)	95,109 (44.8)	114,345 (59.2)	23,060 (66.5)	8,606 (53.2)	14,454 (78.1)
Born in other States	170,626 (42.1)	102,161 (48.1)	68,465 (35.4)	10,964 (31.6)	7,129 (44.1)	3,835 (20.7)
Born in other Countries	25,468 (6.3)	14,966 (7.1)	10,502 (5.4)	667 (1.9)	440 (2.7)	227 (1.2)

It is seen from the above Annexure, that 66.5 percent of population of West Siang district were born within the State as against 51.6 percent for the State as a whole. 5.6 percent of the district population were born in other districts of the State as against 12.9 percent of the population at State level, and this may prove that inter district migration in this district is on

lower side. In case of inter state migration and international migration it is as like as inter district migration. Inter state migration of the district is 31.6 as against the state percentage of 42.1 and the international migration of the district is 1.9 percent as against the state percentage of 6.3 percent, which seem to be lower than the state percentage.

COMPARISON OF PERCENTAGE DISTRIBUTION OF MIGRANTS BY PLACE OF BIRTH FOR 1991 AND 2001

Birth Place	West Siang District	
	1991 (100%)	2001 (100%)
Total Migrants	2	3
Born in the District of Enumeration	60.6	60.9
Born in Other Districts of the State	7.2	5.6
Born in the State	67.8	66.5
Born in Other States	29.7	31.6
Born in Other Countries	2.5	1.9

While compare the particular distribution of migrants by place of birth between 1991 and 2001 Censuses in respect of West Siang district, it is seen that the migrants born in the State is 66.5% in 2001 as against 67.8% in 1991 of which 60.9% and 60.6% respectively in 2001 and 1991 recorded against mi-

grants born in the district of enumeration and 5.6% and 7.2% in 2001 and 1991 respectively against migrants born on other district of the State. As regards migrants born in other States are 31.6% and 29.7% in 2001 and 1991 respectively, whereas it is 1.9% and 2.5% in respect of migrants born in other Countries.

ANNEXURE - V

BRIEF ACCOUNT OF MAIN RELIGIONS IN WEST SIANG DISTRICT/CIRCLE AS PER 2001 CENSUS

District/ Circle	Persons/ Males/ Females	Total population	Hindu	Buddhist	Christian	Muslims	Sikhs	Jains	Other religions & persuasions	Religion not stated
1	2	3	4	5	6	7	8	9	10	11
West Siang	Persons	103,918	17,711	3,249	20,122	1,493	91	37	61,183	32
	Males	54,349	10,910	1,608	10,017	1,008	74	22	30,695	15
	Females	49,569	6,801	1,641	10,105	485	17	15	30,488	17
Mechuka	Persons	4,446	429	2,455	316	21	14	1	1,210	0
	Males	2,395	387	1,200	142	17	14	0	635	0
	Females	2,051	42	1,255	174	4	0	1	575	0
Monigong	Persons	3,025	30	2	1,577	3	1	0	1,412	0
	Males	1,448	20	1	761	1	1	0	664	0
	Females	1,577	10	1	816	2	0	0	748	0
Pidi	Persons	666	0	0	510	1	0	0	155	0
	Males	331	0	0	254	0	0	0	77	0
	Females	335	0	0	256	1	0	0	78	0
Payum	Persons	1,469	24	0	1,212	3	1	0	229	0
	Males	760	16	0	624	2	0	0	118	0
	Females	709	8	0	588	1	1	0	111	0
Tato	Persons	2,132	171	19	1,417	3	1	0	521	0
	Males	1,108	133	11	693	3	0	0	268	0
	Females	1,024	38	8	724	0	1	0	253	0
Kaying	Persons	4,084	224	34	1,183	43	0	0	2,600	0
	Males	2,075	133	16	591	28	0	0	1,307	0
	Females	2,009	91	18	592	15	0	0	1,293	0
Darak	Persons	1,195	39	0	70	0	0	0	1,086	0
	Males	621	32	0	35	0	0	0	554	0
	Females	574	7	0	35	0	0	0	532	0
Kamba	Persons	5,739	635	49	556	113	0	0	4,386	0
	Males	2,948	387	24	275	67	0	0	2,195	0
	Females	2,791	248	25	281	46	0	0	2,191	0
Rumgong	Persons	2,777	184	7	222	2	0	0	2,362	0
	Males	1,424	119	4	98	1	0	0	1,202	0
	Females	1,353	65	3	124	1	0	0	1,160	0
Jomlo Mobuk	Persons	3,910	125	1	180	9	0	0	3,595	0
	Males	2,028	76	0	91	4	0	0	1,857	0
	Females	1,882	49	1	89	5	0	0	1,738	0
Liromoba	Persons	3,543	332	0	1,117	70	0	0	2,024	0
	Males	1,887	214	0	567	45	0	0	1,061	0
	Females	1,656	118	0	550	25	0	0	963	0

ANNEXURE - V

BRIEF ACCOUNT OF MAIN RELIGIONS IN WEST SIANG DISTRICT/CIRCLE AS PER 2001 CENSUS

District/ Circle	Persons/ Males/ Females	Total population	Hindu	Buddhist	Christian	Muslims	Sikhs	Jains	Other religions & persuasions	Religion not stated
1	2	3	4	5	6	7	8	9	10	11
Yomcha	Persons	2,225	221	3	453	20	0	0	1,528	0
	Males	1,175	156	2	233	15	0	0	769	0
	Females	1,050	65	1	220	5	0	0	759	0
Along	Persons	31,449	8,555	402	1,762	839	44	31	19,784	32
	Males	16,932	5,335	207	901	590	33	19	9,832	15
	Females	14,517	3,220	195	861	249	11	12	9,952	17
Tirbin	Persons	5,015	241	6	2,698	13	0	0	2,057	0
	Males	2,527	148	3	1,349	10	0	0	1,017	0
	Females	2,488	93	3	1,349	3	0	0	1,040	0
Basar	Persons	11,735	2,928	149	1,649	189	24	5	6,791	0
	Males	6,155	1,772	72	832	123	21	3	3,332	0
	Females	5,580	1,156	77	817	66	3	2	3,459	0
Daring	Persons	2,724	492	28	794	22	4	0	1,384	0
	Males	1,399	292	15	395	20	3	0	674	0
	Females	1,325	200	13	399	2	1	0	710	0
Gensi	Persons	3,944	478	36	371	13	0	0	3,046	0
	Males	2,040	274	19	186	8	0	0	1,553	0
	Females	1,904	204	17	185	5	0	0	1,493	0
Likabali	Persons	6,272	1891	56	2,621	124	2	0	1,578	0
	Males	3,252	1027	33	1,293	70	2	0	827	0
	Females	3,020	864	23	1,328	54	0	0	751	0
Kangku	Persons	3,010	667	2	688	4	0	0	1,649	0
	Males	1,562	362	1	339	4	0	0	856	0
	Females	1,448	305	1	349	0	0	0	793	0
Bagra	Persons	4,558	45	0	726	1	0	0	3,786	0
	Males	2,282	27	0	358	0	0	0	1,897	0
	Females	2,276	18	0	368	1	0	0	1,889	0

It may be seen from the Annexure V that Other Religions and Persuasions constitute 58.9 percent (61,183 persons) of the Total Population of the district followed by Christian 19.4 percent (20,122 persons), Hindu 17.1 percent (17,711 persons), Buddhist 3.1 (3,249) percent, Muslim 1.4 percent (1,493 persons). Sikh 0.1 percent (91 persons), Jains and Religion not Stated constituted a very less percentage.

Out of 20 Circles of the District, Along circle is the biggest Circle in the district with a population of 31,449 persons (30.3 percent) and the smallest being Pidi circle with 666 persons (0.6 percent). From the above Annexure it will be seen that the followers of Other Religions and persuasions is found to be majority in 14 Circles and the followers of Christian religion is found to be majority in 6 Circles in the district.

COMPARISON OF MAIN RELIGIONS BETWEEN 1991 AND 2001

	1991		2001		
Other Religion and Persuasions	–	68.8	Other Religion and Persuasion	–	58.9
Hindu	–	19.1	Christian	–	19.4
Christian	–	8.0	Hindu	–	17.1
Buddhist	–	2.9	Buddhist	–	3.1
Muslims	–	1.1	Muslims	–	1.4
Sikhs	–	0.1	Sikhs	–	0.1
Jains	–	0.0	Jains	–	0.0
Religion not Stated	–	0.0	Religion not Stated	–	0.0

While drawing a comparison of main religions of West Siang district between 1991 and 2001, it is seen that Other Religions and Persuasions and Hindu constitute majority of population and place number one and two in 1991, and followed by Christian, Buddhist, Muslims, Sikh and Jains. But in 2001 like 1991 Other Religions and Persuasions placed number one and Christian number two, followed by Hindu, Buddhist, Muslims, Sikhs and Religion not Stated.

It is also seen that out of fourteen Circles in the district, Other Religions and Persuasions is a major religion in thirteen Circles i.e. Mechuka circle in 1991. But in 2001 it is seen that out of twenty Circles in the district, Other Religion and Persuasions is a major Circles, Christian in six Circles and Buddhist in one Circle only. It is observed that the followers of Christian religion has increased during the decade in the district.

**ANNEXURE - VI
MARITAL STATUS OF POPULATION AS PER 2001 CENSUS**

Marital status	Total population			Percentage		
	Persons	Males	Females	Persons	Males	Females
1	2	3	4	5	6	7
All marital status	103,918	54,349	49,569	100.00	100.00	100.00
(i) Never Married	59,929	32,262	27,667	57.7	59.4	55.8
(ii) Married	40,739	21,278	19,461	39.2	39.1	39.2
(iii) Widowed	2,884	673	2,211	2.8	1.2	4.5
(iv) Divorced or Separated	366	136	230	0.3	0.3	0.5
(v) Unspecified Status	0	0	0	0.0	0.0	0.0

From the above Annexure VI it has been found that out of 103,918 population, 59,929 or 57.7 percent are reported to be Never Married as against 56.4

percent at State level. 40,739 or 39.2 percent are Married, 2,884 or 2.8 percent are Widowed, 366 or 0.3 percent Divorced or Separated.

COMPARISON OF MARITAL STATUS BETWEEN 1991 AND 2001

			1991	2001
	All Marital Status	–	100%	100%
1	Never Married	–	56.8	57.7
2	Married	–	40.3	39.2
3	Widow	–	2.7	2.8
4	Divorced or Separated	–	0.2	0.3
5	Unspecified	–	(N)	0.0

It is seen from the Annexure that the percentage of Marital Status of Population in respect of West Siang district stands a Never Married 56.8%, Married 40.3%, Widowed 2.7%, Divorced or Separated 0.2% and Unspecified Status (N) in 1991. On the other

hand during 2001 this serial stands good. But with a little insignificant variation which is Never Married 57.7%, Married 39.2%, Widowed 2.8% and Divorced or Separated 0.3% and Unspecified status is not available in the district.

ANNEXURE - VII
AGE, SEX AND EDUCATION IN THE DISTRICT, 2001 CENSUS

Age group	Total population			Illiterate			Literate			Educational level Literate without any formal schooling including educational level unclassifiable		
	Total	Males	Females	Total	Males	Females	Total	Males	Females	Total	Males	Females
1	2	3	4	5	6	7	8	9	10	11	12	13
All ages	103,918	54,349	49,569	52,702	24,221	28,481	51,216	30,128	21,088	1,052	625	427
0-6	17,801	9,131	8,670	17,801	9,131	8,670	0	0	0	0	0	0
7-14	24,582	12,269	12,313	8,213	3,855	4,358	16,369	8,414	7,955	142	75	67
15-19	11,449	5,902	5,547	1,759	812	947	9,690	5,090	4,600	73	38	35
20-24	7,498	3,865	3,633	1,717	676	1,041	5,781	3,189	2,592	82	37	45
25-29	8,010	4,038	3,972	2,375	828	1,547	5,635	3,210	2,425	131	62	69
30-34	6,590	3,543	3,047	2,497	861	1,636	4,093	2,682	1,411	119	64	55
35-39	6,965	3,845	3,120	3,138	1,118	2,020	3,827	2,727	1,100	124	71	53
40-44	4,854	2,727	2,127	2,680	1,028	1,652	2,174	1,699	475	99	65	34
45-49	4,640	2,513	2,127	3,105	1,223	1,882	1,535	1,290	245	87	66	21
50-54	3,668	2,159	1,509	2,751	1,330	1,421	917	829	88	64	52	12
55-59	2,447	1,401	1,046	1,936	944	992	511	457	54	55	40	15
60-64	2,159	1,132	1,027	1,931	924	1,007	228	208	20	21	17	4
65-69	1,319	729	590	1,169	607	562	150	122	28	19	13	6
70-74	900	494	406	814	428	386	86	66	20	13	10	3
75-79	370	203	167	309	166	143	61	37	24	3	3	0
80+	587	346	241	456	255	201	131	91	40	4	2	2
Age not stated	79	52	27	51	35	16	28	17	11	16	10	6

ANNEXURE - VII
AGE, SEX AND EDUCATION IN THE DISTRICT, 2001 CENSUS

Age Group	Below Primary			Primary			Middle			Matriculation/Secondary		
	Total	Males	Females	Total	Males	Females	Total	Males	Females	Total	Males	Females
1	14	15	16	17	18	19	20	21	22	23	24	25
All ages	16,056	8,654	7,402	14,264	7,753	6,511	8,677	5,187	3,490	5,401	3,580	1,821
0-6	0	0	0	0	0	0	0	0	0	0	0	0
7-14	10,844	5,591	5,253	4,398	2,286	2,112	985	462	523	0	0	0
15-19	1,514	792	722	3,650	1,805	1,845	2,623	1,408	1,215	1,518	880	638
20-24	635	318	317	1,453	683	770	1,474	795	679	995	591	404
25-29	681	312	369	1,416	677	739	1,254	768	486	912	545	367
30-34	535	291	244	983	549	434	784	541	243	634	460	174
35-39	563	344	219	932	599	333	714	509	205	598	474	124
40-44	394	271	123	522	390	132	346	275	71	306	246	60
45-49	295	232	63	402	326	76	216	182	34	193	166	27
50-54	201	189	12	223	198	25	143	128	15	130	114	16
55-59	123	104	19	120	110	10	65	60	5	58	57	1
60-64	77	66	11	58	56	2	32	30	2	21	21	0
65-69	59	52	7	41	30	11	10	8	2	12	10	2
70-74	34	28	6	19	14	5	11	7	4	7	5	2
75-79	19	8	11	22	14	8	7	5	2	8	5	3
80+	77	52	25	21	13	8	12	9	3	8	6	2
Age not stated	5	4	1	4	3	1	1	0	1	1	0	1

Age Group	Higher Secondary/ Intermediate/ Pre-university/ Senior secondary			Non-technical dip loma certificate not equal to degree			Technical diploma or certificate not equal to degree			Graduate and above			Unclassified		
	Total	Males	Females	Total	Males	Females	Total	Males	Females	Total	Males	Females	Total	Males	Females
1	26	27	28	29	30	31	32	33	34	35	36	37	38	39	40
All ages	3,057	2,142	915	25	24	1	219	211	8	2,463	1,950	513	2	2	0
0-6	0	0	0	0	0	0	0	0	0	0	0	0	0	0	0
7-14	0	0	0	0	0	0	0	0	0	0	0	0	0	0	0
15-19	306	162	144	2	2	0	4	3	1	0	0	0	0	0	0
20-24	792	525	267	3	3	0	18	17	1	329	220	109	0	0	0
25-29	662	425	237	2	1	1	44	39	5	533	381	152	0	0	0
30-34	508	366	142	7	7	0	41	41	0	481	362	119	1	1	0
35-39	383	297	86	7	7	0	51	51	0	455	375	80	0	0	0
40-44	185	163	22	4	4	0	37	36	1	280	248	32	1	1	0
45-49	108	98	10	0	0	0	9	9	0	225	211	14	0	0	0
50-54	59	55	4	0	0	0	8	8	0	89	85	4	0	0	0
55-59	35	33	2	0	0	0	6	6	0	49	47	2	0	0	0
60-64	7	7	0	0	0	0	1	1	0	11	10	1	0	0	0
65-69	6	6	0	0	0	0	0	0	0	3	3	0	0	0	0
70-74	1	1	0	0	0	0	0	0	0	1	1	0	0	0	0
75-79	1	1	0	0	0	0	0	0	0	1	1	0	0	0	0
80+	3	3	0	0	0	0	0	0	0	6	6	0	0	0	0
Age not stated	1	0	1	0	0	0	0	0	0	0	0	0	0	0	0

From the Annexure VII above, the percentage of literates out of Total Population (excluding 0-6 years population) have been worked out to be 59.5 percent as against 66.6 percent males and 51.6 percent females. The percentage for the State as a whole stands at 54.3 percent.

According to level of education the percentage of literate out of Total Population (excluding 0-6 years population) have been worked as follows :-

COMPARISON OF LITERATES BETWEEN 1991 AND 2001

Literates	1991	2001
Total Literates	45.6	59.5
Males	53.9	66.6
Females	35.8	31.6

While drawing a comparison from the Annexure VII, it is seen that the percentage of literates excluding (0-6) years population accounts for 45.6%, for Males 53.9% and for Females 35.8% in 1991, where as it

Literates without educational level is 1.2 percent, below Primary 18.6 percent, Primary 16.6 percent, Middle 10.1 percent, Matriculation/Secondary 6.3 percent, Senior Secondary/Pre-university 3.5 percent, Non-Technical Diploma or Certificate not equal to Degree 0.0 percent, Technical Diploma or Certificate not equal to Degree 0.3 percent, Graduate and above 2.9 percent and Unclassified 0.0 percent.

is 59.5% as against 66.6% for Males and 51.6% for Females during 2001 in West Siang district, for the State as a whole the percentage of literates is 41.6% in 1991 and 54.3% in 2001.

COMPARISON OF EDUCATION LEVEL BETWEEN 1991 AND 2001

Level of Education	1991	2001
Below Primary	14.5	18.6
Primary	13.1	16.6
Middle	10.1	10.1
Matric/Secondary	3.8	6.3
Higher Secondary/Intermediate/Pre-University/Sr. Secondary	1.8	3.5
Non-Technical Diploma or Certificate not equal to Degree	0.0	0.0
Technical Diploma or Certificate not equal to Degree	0.2	0.3
Graduate and Above	1.9	2.9

According to level of Education for the district for 1991 and 2001, the percentage of Literates below Primary 14.5% and 18.6% respectively, for Primary 13.1% and 16.6%, Middle 10.1% and 10.1%, Matric/Secondary 3.8% and 6.3%, Sr. Secondary/Higher Secondary/Intermediate/Pre-University 1.8% and 3.5%, Non-Technical Diploma or Certificate not equal

to Degree 0.0% and 0.0%, Technical Diploma or Certificate not equal to Degree 0.2% and 0.3% respectively. Graduate and above 1.9% and 2.9%.

It has been seen from the above that the percentage of level of education has increased during the decade.

ANNEXURE - VIII DISTRIBUTION OF DIFFERENT MOTHER TONGUES OF ARUNACHAL PRADESH COMPARED WITH WEST SIANG DISTRICT RETURNS, 2001

Sl. No.	Name of Languages	Number of persons who returned the language in	
		Arunachal Pradesh	West Siang
1	2	3	4
1	Adi Gallong	61,674	44,639
2	Adi	93,517	20,911
3	Adi Miniyong	17,232	6,551
4	Hindi	53,663	4,783
5	Nepali	94,895	3,766

ANNEXURE - VIII
DISTRIBUTION OF DIFFERENT MOTHER TONGUES OF ARUNACHAL PRADESH
COMPARED WITH WEST SIANG DISTRICT RETURNS, 2001

Sl. No.	Name of Languages	Number of persons who returned the language in	
		Arunachal Pradesh	West Siang
1	2	3	4
6	Bengali	54,521	3,167
7	Assamese	51,422	2,382
8	Bhojpuri	19,526	1,550
9	Tagin	38,158	710
10	Oriya	7,770	625
11	Malayalam	5,537	456
12	Miri/Mishing	33,343	450
13	Bodo/Boro	4,000	399
14	Apatani	27,792	307
15	Urdu	1,249	239
16	Monpa	50,660	216
17	Others	342,874	11,367

It has been seen from the Annexure VIII that West Siang district has return Adi Gallong (44,639) as the major language speaker followed by Adi (20,911), Adi Miniyong (6,551), Hindi (4,783), Nepali (3,766), Bengali (3,167) and Assamese (2,382) as compared to Nissi (117,124) the highest, followed by Nepali

(94,895), Adi (93,517), Adi Gallong (61,674), Bengali (54,521), Hindi (53,663) and Assamese (51,422) at state level. This prove that every district has language of its own. Unlike Other States there is no predominant language in Arunachal Pradesh

COMPARISON OF MOTHER TONGUE BETWEEN 2001 AND 1991

Sl. No.	Name of Mother Tongues	2001	1991
1	Adi Gallong	44,639	-
2	Adi	20,911	67,317
3	Adi Miniyong	6,551	-
4	Hindi	4,783	-
5	Nepali	3,766	-
6	Bengali	3,167	-
7	Assamese	2,382	-
8	Bhojpuri	1,550	-
9	Tagin	710	-
10	Oriya	625	-
11	Malayalam	456	-
12	Miri/Mishing	450	296
13	Bodo/Boro	399	546
14	Apatani	307	-
15	Urdu	239	-
16	Monpa	216	2,001

While drawing a comparison between 2001 and 1991 in respect of Mother Tongues for West Siang district, it is seen that Adi is the major Mother Tongue with higher number in 2001– 44,639 (43.0%) in 2001.

But in 1991– Adi Gallong was the major Mother tongue with highest number 67,317 (74.9%). Regarding other Mother Tongue the comparison cannot be drawn due to floating nature of population.