



Census of India 2001

**DISTRICT CENSUS HANDBOOK**

PART XII-A & B

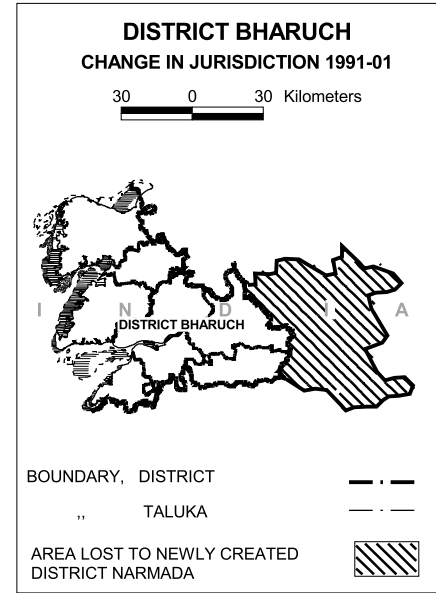
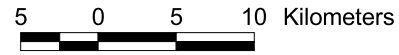
SERIES-25  
GUJARAT

**BHARUCH**

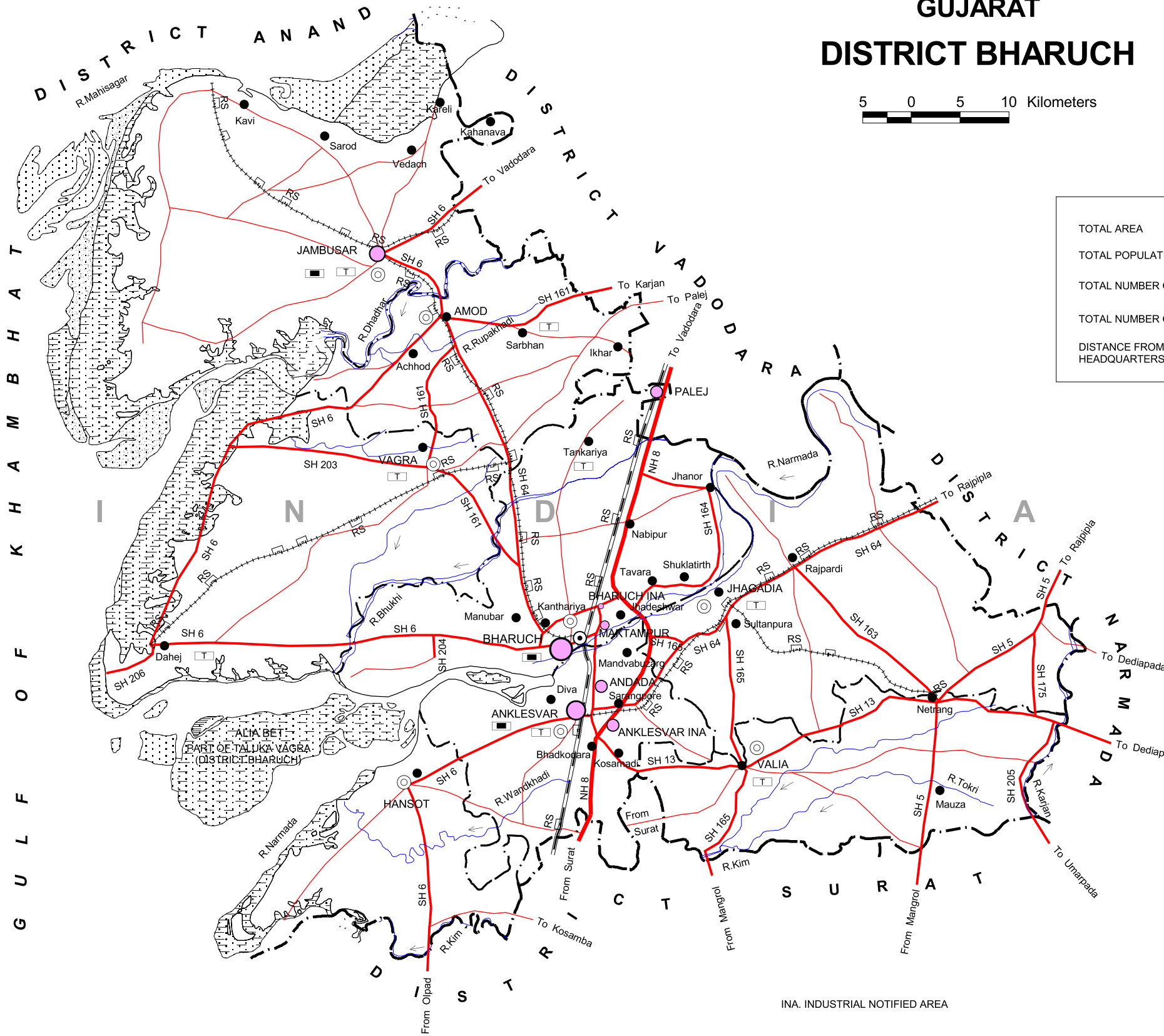
VILLAGE & TOWN DIRECTORY  
PRIMARY CENSUS ABSTRACT

DIRECTORATE OF CENSUS OPERATIONS, GUJARAT  
AHMADABAD

# GUJARAT DISTRICT BHARUCH



TOTAL AREA	6 527.00 Km <sup>2</sup>
TOTAL POPULATION	1 370 656
TOTAL NUMBER OF VILLAGES	663
TOTAL NUMBER OF TOWNS	8
DISTANCE FROM STATE HEADQUARTERS TO DISTRICT	210 Kms



BOUNDARY, DISTRICT .....	---
" TALUKA .....	- - -
HEADQUARTERS : DISTRICT / TALUKA	⊙ ; ⊙
NATIONAL HIGHWAY	NH 8
STATE HIGHWAY	SH 5
IMPORTANT METALLED ROADS..	RS
RAILWAY LINE WITH STATION, BROAD GAUGE	—[ ]—
RAILWAY LINE WITH STATION, NARROW GAUGE	—[ ]—
RIVER AND STREAM	~ ~ ~
VILLAGE HAVING 5000 AND ABOVE POPULATION WITH NAME	●
TOWNS WITH POPULATION SIZE AND CLASS : I, II, III, IV, V & VI	⊙ I ⊙ II ⊙ III ⊙ IV ⊙ V ⊙ VI
DEGREE COLLEGE & TECHNICAL INSTITUTION	■ □

INA. INDUSTRIAL NOTIFIED AREA

Based upon Survey of India map with the permission of the Surveyor General of India. The territorial waters of India extend into the sea to a distance of twelve nautical miles measured from the appropriate base line. The responsibility for correctness of internal details rests with the publisher.



# CENSUS OF INDIA 2001

**SERIES-25**

**GUJARAT**

**DISTRICT CENSUS HANDBOOK**

Part - XII-A & B

**BHARUCH DISTRICT**

**VILLAGE & TOWN DIRECTORY**



**VILLAGE AND TOWNWISE  
PRIMARY CENSUS ABSTRACT**




**Jayant Parimal**  
*of the Indian Administrative Service*  
Director of Census Operations, Gujarat

© Government of India Copyright

---

Data Product Code  
24-033-2001 - Census-Book

---



## **The Fortification of Kot**

This is a stonewall round the town. It is ascribed by tradition to Siddharaj Jaisinghji of Anhilwara (1094-1143). The walls were repaired and strengthened by Sultan Bahadur Shah of Gujarat (1526-36) in 944 A.H.(1533 A.D.) A ditch was also ordered to be dug round the fort for the protection of the town. The ditch was supplied with water from the Narmada and also from the tanks Fata Talav and Ratan Talav. In 1660, under the orders of the emperor Aurangzeb, parts of the walls were thrown down but 25 years later the same monarch was forced to rebuild them to save the town from Maratha assaults. The fort had several gates both on the landside and the riverside. Some on the riverside are still in existence. The fort area is about 3,84,000 sq.yards.

## **Victoria Clock**

This clock tower was built in A.D. 1906 at a cost of Rs. 12,906 (public contribution Rs. 8,073 and municipal contribution Rs. 4,833) in memory of the Late Queen Victoria. It is a four – storeyed tower with *agasi* (terrace), the height being 115 feet. On the fourth floor of the building is a big clock, striking quarter of an hour, half an hour, three fourth of an hour and an hour. It faces all the four directions. For visibility at night, there is an electric light arrangement also. The building is managed by municipality and is situated on a good a elevated place facing the river, which gives it an imposing appearance.

# Contents

Pages

Foreword

Preface

Acknowledgements

District Highlights –2001 Census

Important Statistics in the District

Ranking of Talukas in the District

## Statements 1-9 :

Statement 1 : Name of the Headquarters of the District/Taluka, their Rural-Urban status and Distance from District Headquarters, 2001

Statement 2 : Name of the Headquarters of the District/Taluka/C. D. Block, their Rural-Urban status and Distance from District Headquarters, 2001

Statement 3 : Population of the District at each Census from 1901 To 2001

Statement 4 : Area, Number of Villages/Towns and Population in District and Taluka, 2001

Statement 5 : Taluka/C D Blockwise Number of Villages and Rural Population, 2001

Statement 6 : Population of Urban Agglomerations / Towns, 2001

Statement 7 : Villages with Population of 5,000 and above at Taluka/C D Block level as per 2001 Census and Amenities available

Statement 8 : Statutory Towns with Population less than 5000 as per 2001 Census and Amenities available

Statement 9 : Houseless and Institutional Population of Talukas,Rural and Urban, 2001

## Analytical Note

- (i) History and Scope of the District Census Handbook
- (ii) Brief History of the District
- (iii) Administrative Set up
- (iv) Physical Features
- (v) Census Concepts
- (vi) Non-Census Concepts
- (vii) 2001 Census Findings – Population and its Distribution  
Brief analysis of PCA Data  
Brief analysis of the Village Directory and Town Directory Data  
Brief analysis of the Data on Houses and Household Amenities,Houselisting Operations, Census of India 2001
- (viii) Major Social and Cultural Events, Natural and Administrative Developments and Significant activities during the Decade
- (ix) Brief description of Places of Religious, Historical or Archaeological Importance in Villages and Places of tourist Interest in the Towns of the District
- (x) Major Characteristics of the District, Contribution of the District in the form of any Historical Figure associated with the District
- (xi) Scope of Village Directory and Town Directory

**PART – A : VILLAGE AND TOWN DIRECTORY****Section I – Village Directory**

- (a) Note Explaining the Abbreviations used in Village Directory
- (b) List of Villages merged in Towns and Outgrowths at 2001 Census
- (c) Taluka/ C.D. Blockwise presentation of Village Directory Data
  - (1) Jambusar Taluka
    - (i) Taluka Map
    - (ii) Alphabetical list of Villages along with Location Code 1991and 2001
    - (iii) Village Directory
  - (2) Amod Taluka
    - (i) Taluka Map
    - (ii) Alphabetical list of Villages along with Location Code 1991and 2001
    - (iii) Village Directory
  - (3) Vagra Taluka
    - (i) Taluka Map
    - (ii) Alphabetical list of Villages along with Location Code 1991and 2001
    - (iii) Village Directory
  - (4) Bharuch Taluka
    - (i) Taluka Map
    - (ii) Alphabetical list of Villages along with Location Code 1991and 2001
    - (iii) Village Directory
  - (5) Jhagadia Taluka
    - (i) Taluka Map
    - (ii) Alphabetical list of Villages along with Location Code 1991and 2001
    - (iii) Village Directory
  - (6) Anklesvar Taluka
    - (i) Taluka Map
    - (ii) Alphabetical list of Villages along with Location Code 1991and 2001
    - (iii) Village Directory
  - (7) Hansot Taluka
    - (i) Taluka Map
    - (ii) Alphabetical list of Villages along with Location Code 1991and 2001
    - (iii) Village Directory
  - (8) Valia Taluka
    - (i) Taluka Map
    - (ii) Alphabetical list of Villages along with Location Code 1991and 2001
    - (iii) Village Directory

(d) Appendices To Village Directory	Pages
Appendix - I : Abstract of Educational, Medical and other Amenities in villages-Taluka /C.D.Block level	
Appendix - IA : Villages by number of Primary School	
Appendix - IB : Villages by Primary, Middle and Secondary Schools	
Appendix - IC : Villages with different sources of Drinking Water facilities Available	
Appendix - II : Villages with 5,000 and above Population which do not have one or More Amenities available	
Appendix - II A : Census Towns which do not have One or More Amenities	
Appendix - III : Land Utilization Data in respect of Census/Non municipal Towns	
Appendix - IV : Taluka /C.D. Blockwise List of Inhabited Villages where no Amenity other than Drinking water facility is available	
Appendix - V : Summary showing number of Villages not having Scheduled Castes Population	
Appendix-VI : Summary showing number of Villages not having Scheduled Tribes Population	
Appendix-VII A : List of Villages According to the Proportion of the Scheduled Castes to the Total Population by Ranges	
Appendix-VII B : List of Villages According to the Proportion of the Scheduled Tribes to the Total Population by Ranges	
Appendix-VIII : Taluka /C.D. Blockwise Number of villages under each Gram Panchayat	
Appendix-IX : Statement Showing number of Girls Schools in the Villages	

## **Section II – Town Directory**

- (a) Note Explaining the Abbreviations used in Town Directory
- (b) Town Directory Statements (I to VII)
  - Statement I : Status and Growth History
  - Statement II : Physical Aspects and Location of Towns
  - Statement III : Municipal Finance
  - Statement IV : Civic and Other Amenities
  - Statement V : Medical, Educational, Recreational and Cultural Facilities
  - Statement VI : Trade, Commerce, Industry, and Banking
  - Statement VII : Civic and Other Amenities in Slums
- (c) Appendix to Town Directory -Towns showing their Outgrowth with Population

## **PART – B : PRIMARY CENSUS ABSTRACT**

- (a) Brief note on Primary Census Abstract
- (b) District Primary Census Abstract (General)
- (c) Appendix to District Primary Census Abstract i.e. Urban block wise figures of Total, SC and ST Population



Primary Census Abstract for Scheduled Castes

Primary Census Abstract for Scheduled Tribes

Taluka /C.D. Blockwise Village Primary Census Abstract

(i) Jambusar Taluka

(ii) Amod Taluka

(iii) Vagra Taluka

(iv) Bharuch Taluka

(v) Jhagadia Taluka

(vi) Anklesvar Taluka

(vii) Hansot Taluka

(viii) Valia Taluka

Urban Primary Census Abstract

Annexure - I : Number of Villages under each Gram Panchayat

Annexure - II : Fertility and Mortality, 1991 Census

Annexure - III : Various measures of Fertility and Mean age at Marriage, 1991 Census

Annexure - IV : Percentage distribution of Migrants by Place of Birth/ Place of Last Residence, 2001 Census

Annexure - V : Brief Account of Main Religions in the District/ Taluka as per 1991-2001 Census

Annexure - VI : Marital Status of Population as per 2001 Census

Annexure - VII : Age, Sex and Education in the District, 2001 Census

Annexure -VIII : Distribution of different Mother Tongues returned in 2001 Census

# Foreword

The District Census Handbook (DCHB) published by Census Organisation since 1951 census, is one of the important publications in the context of planning and development at gross-root level. The publication, which is brought out for each district, contains several demographic and socio-economic characteristics village-wise and town-wise of the district alongwith the status of availability of civic amenities, infrastructural facilities, etc.

2. The scope of the DCHB was initially confined to a few Census Tables and Primary Census Abstract (PCA) of each village and town within the district. Thereafter, at successive censuses, its scope and coverage has been enlarged. The DCHB published at the 1961 census provided a descriptive account of the district, administrative statistics, census tables and a village and town directory including PCA. The 1971 census-DCHB series was in three parts: Part-A related to village and town directory, Part-B to village and town PCA and Part-C comprised analytical report, administrative statistics, district census tables and certain analytical tables based on PCA and amenity data in respect of villages. The 1981 census DCHB was in two parts: Part-A contained village and town directory and Part-B the PCA of village and town including the SCs and STs PCA up to tahsil/town levels. New features alongwith restructuring of the formats of village and town directory were added into it. In Village Directory, all amenities except electricity were brought together and if any amenity was not available in the referent village, the distance in broad ranges from the nearest place having such an amenity, was given. Information on new items such as adult literacy centres, primary health sub-centres and community health workers in the village were provided so as to meet the requirements of some of the Revised Minimum Needs Programme. Information on approach to the village was provided for the first time in the Village Directory so as to give the details on number of inaccessible villages in each district. In the Town Directory, a statement (IV-A) on slums was introduced to provide the details on civic and other amenities in the notified slums of Class I and Class II towns.

3. The 1991 census of DCHB, by and large, followed the pattern of presentation of 1981 census, except the format of PCA was restructured. Nine-fold industrial classification of main workers was given against the four-fold industrial classification presented in the 1981 census. In addition, sex-wise population in 0-6 age group was included in the PCA for the first time with a view to enable the data users to compile more realistic literacy rate as all children below 7 years of age had been treated as illiterate at the time of 1991 census. One of the important innovations in the 1991 census was the Community Development Block (CD block) level presentation of village directory and PCA data instead of the traditional tahsil/taluk/PS level presentation. It was expected that the presentation of village directory and PCA data at CD block level will help the planners in formulation of micro level development plans, CD block being lowest administrative unit.

4. The present series of 2001 census DCHBs have been made more informative and exhaustive in terms of coverage and content. The Village Directory has been enlarged in scope by including a number of other facilities like banking, recreational and cultural facilities, newspapers and magazines and 'most important commodity' manufactured in village. Income and expenditure of gram panchayat, wherever possible, has been provided. Apart from these, more details on distance(s) at which basic amenities are available (if not available in the village), are given. This includes educational facilities (namely primary and middle schools and college), medical facilities (viz. Allopathic Hospital, Maternity & Child Welfare Centre and Primary Health Centre), drinking water, post & telegraph (post office and phone), communication, bank, credit societies and recreational facilities. In Town Directory, the statement on Slums has been modified and its coverage enlarged by including details on all slums in instead of 'notified slums'. The information is given in case of all statutory towns irrespective of their class, against only Class I and Class II towns in the 1981 and 1991 Censuses. The basic amenities available in the villages and towns are analysed in depth with the help of a number of cross-classified inset tables and statements. Two other significant additions in the publication are inclusion of 'motif highlighting significant characteristic of the district and analytical notes

as annexures. The analytical notes on (i) fertility and mortality and (ii) various measures of fertility and mean age at marriage are prepared based on 1991 Census. Whereas, in the notes relating to (i) percentage distribution of migrants by place of birth/place of last residence, (ii) main religions, (iii) marital status of population, (iv) age, sex and education, and (v) distribution of spectrum of mother tongue, nature and extent of changes occurred in the district in its basic socio-demographic features during the decade 1991-2001 are analysed. The eight digits permanent location code (PLCN) to all the villages and towns have been assigned keeping in view the future needs.

5. The village and town level amenity data have been collected, compiled and computerised in prescribed record structure under the supervision of Shri Jayant Parimal, Director of Census Operations, Gujarat. Thereafter, efforts have been made to ensure comparability of the information with that of 1991 census data and the information brought out by the respective state governments in their annual reports and statistical handbooks for various years after 1991. The task of planning, designing and coordination of this publication was carried out by Shri R.G. Mitra, Deputy Registrar General (C&T) and Dr. I.C. Agrawal, Senior Research Officer of Social Studies Division. Dr. R.P. Singh, Deputy Registrar General (Map) provided the technical guidance in the preparation of maps. Whereas, Shri Anil Kumar Arora, Deputy Director of Data Processing Division who worked under the overall supervision of Shri Himakar, Addl. Director(EDP) helped in preparation of record structure for computerisation of village and town directory data and the programme for the generation of Village Directory and Town Directory statements including analytical inset tables. The draft DCHB manuscripts received from the Census Directorates have been scrutinised in the Social Studies Division under the guidance of Shri S.L. Jain, Deputy Director and Shri R.K. Mehta, Assistant Director. I am thankful to all of them and others who have contributed to make this publication possible.

**D.K. Sikri**  
Registrar General &  
Census Commissioner, India

New Delhi  
Dated : 17.10.2006

# P r e f a c e

Census is being conducted in the country every ten years as per the programme laid down by the Government of India. In these day and age of information technology, an individual has access to a variety of information covering a Kaleidoscope of interest and fields. Availability of relevant information is very vital for planners, policy makers and researchers.

The Five Year Plans have come to stay in the country and whatever development is achieved as a result of implementation of planning from the bottom level such as development of infrastructure facilities as well as basic amenities, etc. is reflected in the District Census Handbooks and they give to the readers a searching eye whether the development over the years in villages/talukas/districts is lopsided or upto the mark. This is the basic requirement of this type publications and an attempt has been made to show whether the census handbooks reasonably fulfill these aspirations/requirements.

These district Handbooks are thus useful to planners in planning from bottom as well as to administrators, researchers, educational institutions including universities and other socio-economic research centres as well as students conducting research in demography, social and economic studies as well as to the local bodies like Panchayats, Municipalities and Municipal Corporation etc.

District Census Handbook of Gujarat is a joint venture of the Government of Gujarat and the census organization of the Government of India. In the preparation of the DCHB, the role played by the census organisation is that of Census data collection, scanning of collected information, analysis of PCA. DCHB Unit of the State Government collected the basic non-census information on availability of amenities relating to infrastructure in the villages of the district presented in the part A of this book. The cost of this publication is borne by the State Government. In accomplishing this task we had the ready and whole hearted co-operation of the staff at various levels of different department of the State Government. Most of the data supplied by the various departments have been cross-checked and an attempt has been made to reconcile the discrepancies as well.

I express my deep gratitude to the officers of Gujarat Government particularly Shri P. K. Laheri, Chief Secretary of Gujarat State, Smt. Netraben Shenoy, Additional Chief Secretary of General Administration Department (Planning), Shri George Joseph, Principal Secretary, General Administration Department (Personnel), Shri K.R.Vasava, Deputy Secretary, Kum.P.S. Mevada, Under Secretary and Shri P.D.Kulkarni, Section Officer of General Administration Department, Planning, Shri S.D.Mehta, Deputy Secretary and Shri I.M.Sheikh, Under Secretary, Shri Bipin Patel, Section Officer and Shri P.N.Christian, Deputy Section Officer of G.A.D. (Kh-3) for their valuable help and co-operation in fulfilling all administrative requirement in time for bringing out this publication. I am also thankful to Shri P.M. Patel, Director, Economics and Statistics helped this organisation not only by placing the competent personnel on disposal of census services on deputation but also provided valuable official statistics for this publication.

The District Collector, the District Development Officer, District Statistical Officer, District Information Officer and their staff members extended their warm and whole hearted co-operation for carrying out field work of the census and collection of non-census data for this District Census Handbook.

I am deeply grateful to Shri J.K. Banthia, I.A.S., the Ex-Registrar General and Census Commissioner, India for the benefit I have derived by the way of guidance and advice. I also express my thanks to Shri R.G. Mitra, Deputy Registrar General(C&T) Shri C. Chakravorty, Joint Director, Shri I.C. Agrawal, Senior Research Officer(SS), Shri S.L. Jain, Deputy Director(SS), Shri R.K. Mehta, Assistant Director(SS), Shri R.P. Singh, Dy. Registrar General(Map), Shri Himakar, Addl. Director (EDP) and Shri Anil Kumar Arora, Deputy Director (EDP) for providing technical guidance in finalising this publication. I am extremely thankful to Shri D. K. Sikri, IAS, Registrar General & Census Commissioner, India for his valuable guidance in finalizing of this publication.

Shri Jayant Parimal, I.A.S. who held the office of Director of Census Operations, Gujarat, had guided the operations of the 2001 Census. The data presented in this handbook were collected and compiled under the able direction and guidance of Shri Parimal. Our sincere and grateful thanks for all the projects of census to him.

In state office Smt. B.B. Chauhan, Deputy Director, District Census Handbook Unit, Kum.S.B.Dabhi, Assistant Director, Shri S.B. Dalvi, Deputy Section Officer of District Census Handbook Unit, and their team of able assistants meticulously collected and scrutinized the non-census data from various sources and prepared draft of DCHB etc. with the help of Census section. The other officials of D.C.H.B. Unit, who scrutinised, edited and supervised the work of D.C.H.B. have been mentioned in the "Acknowledgement". The maps provided in the D.C.H.B. are prepared by the Map Section of the Census Directorate under the supervision of Shri J.P. Purohit, R.O(Map). I am thankful to all of them. I am thankful to the census section of the Directorate for scrutinizing the PCA data, specially Shri J.N.Pithadia, Investigator Grade-I and Kum.N.V.Shah, Investigator Grade-III who provided assistance to me in finalizing P.C.A. data at every stage. Smt. J.R.Sanghani, Investigator Grade-III of this Directorate assisted me for final scrutiny of D.C.H.B., I am thankful to her.

Lastly, I am thankful to the Government of Gujarat for having agreed readily to bear the cost of publication of the District Census Handbook volumes and for the special efforts of Shri R.B. Raval, Director, Printing and Stationary and his colleagues to print out the publication in a very nice fashion.

Ahmadabad,  
November, 2006

**H. S. Meena**  
Joint Director of Census Operations,  
Gujarat, Ahmadabad

## **Acknowledgements**

### **Editing and Supervision**

Shri H.S. Meena	Joint Director
Shri V.B. Savdasia	Director (Retd.)
Smt. B. B. Chauhan	Deputy Director
Shri. D. P. Sinha	Assistant Director
Kum. S. B. Dabhi	Assistant Director
Shri J. N. Pithadia	Investigator-I
Smt. J. R. Sanghani	Investigator-III

### **Collection/Compilation and write up**

District Census Handbook Unit, Ahmadabad (Gujarat Govt.)

Shri K. K. Shah	Deputy Section Officer
Shri S. B. Dalvi	Deputy Section Officer
Smt. T. H. Shah	Deputy Section Officer
Smt. S. U. Parikh	Deputy Section Officer
Shri D. B. Mahida	Research Assistant
Smt. J. N. Kothari	Research Assistant
Shri D.P. Rathod	Research Assistant
Smt. J. H. Khatri	Statistical Assistant
Shri N. J. Trivedi	Statistical Assistant
Smt. N. A. Patel	Statistical Assistant
Shri J. B. Dave	Clerk
Shri A. L. Patel	Clerk
Shri N. T. Bhatana	English Typist
Shri K. C. Shah	Gujarati Typist
Shri A. K. Doshi	Gujarati Typist
Shri G. A. Shrimali	Proof Reader
Shri V. R. Solanki	Proof Reader
Shri S. G. Dave	Proof Reader
Shri R. D. Raval	Proof Reader
Shri R. K. Joshi	Proof Reader
Shri S. R. Raval	Proof Reader
Shri A. K. Solanki	Proof Reader
Shri B. P. Solanki	Proof Reader
Shri D. S. Gohel	Proof Reader

**P.C.A. Finalization**

Smt. N. M. Maniar	Investigator-II
Shri S. V. Shah	Investigator-II
Smt. N. P. Patel	Investigator-II
Smt. K. B. Mehta	Investigator-III
Kum N. V. Shah	Investigator-III
Smt. A. P. Bhavsar	Compiler
Smt. N. D. Mehta	Compiler

**Preparation of Maps**

Shri J. P. Purohit	Research Officer (Map)
Shri C. H. Rajiv	Senior Geographer
Shri M. S. Bhatt	Senior Drawing Assistant
Shri R. K. Joshi	Senior Draftsman

**Computer Assistant**

Shri R. R. Parmar	Operator
Shri H. J. Parikh	Operator

# District Highlights – 2001 Census

## Bharuch

- (1) The population of Bharuch District is 13.7 lakh and ranks 19<sup>th</sup> among the districts of the State in terms of population.
- (2) The geographical area of the district is 6,527 sq. km. and the district ranks 13<sup>th</sup> among the districts of the State in terms of area. There are 663 villages and 8 towns in the district. Jhagadia taluka has the highest number of inhabited villages i.e. 164, followed by Valia with 95 villages and Hansot taluka with the lowest number of 46 villages.
- (3) The density of population of the district is 210 persons per sq. km. In rural areas, the density of population is 158. Nearly 103 (15.6 per cent) villages have population less than 500, while 26 villages (4.0 per cent) are falling in the size class of 5,000-9,999 persons. Only five villages of the district are having population of 10,000 and more persons.
- (4) The sex ratio in the district is 921 females per 1,000 males.
- (5) 4.5 per cent population of the district belongs to Scheduled Castes and 32.4 per cent belongs to Scheduled Tribes. The district ranks 19<sup>th</sup> in terms of percentage of Scheduled Castes population and ranks 6<sup>th</sup> in terms of Scheduled Tribes population.
- (6) The literacy rate of the district is 74.4 per cent. The district ranks 7<sup>th</sup> in terms of literacy rate in the State.
- (7) The work participation rate i.e. the percentage of workers to population is 41.6 per cent in the district. It is observed that 15.5 per cent of total workers are engaged in cultivation, 39.5 per cent in agricultural labour, 1.5 per cent in household industry and 43.5 in other work. The proportion of female cultivators in total female workers is 10.1 per cent which is lower as compared to that of male i.e, 17.7 per cent in the district. The proportion of female agricultural labourers in total female workers is 62.6 per cent which is higher as compared to that of male i.e, 30.0 per cent in the district. The proportion of female other workers in total female workers is 25.9 per cent which is lower as compared to that of male i.e, 50.7 per cent in the district.
- (8) The first four most important industry groups from the point of view of employment in the district are (1) Basic Chemical and chemical products (except products of petroleum and coal) (2) Wool, Silk and Man-made textiles (3) Food Products and (4) Machinery and Equipment other than transport equipment (scientific equipment, photographic / cinematographic equipment and watches and clocks is classified in division 38).
- (9) It is observed that at State level 89.1 per cent of population is Hindus, whereas in Bharuch district Hindus constitute 77.3 per cent of population. In Gujarat State, 9.1 per cent of population follows Muslim religion whereas 21.4 per cent of population are Muslims in Bharuch. In Bharuch district, proportionately, the percentage of Hindu and Muslim population in rural areas is more than that in urban areas.



## Important Statistics in the District

Particulars		State	District		
Number of Villages	Total	18,539	663		
	Inhabited	18,066	657		
	Uninhabited	473	6		
Number of Towns	Total	242	8		
	Statutory Towns	168	5		
	Census Towns	74	3		
Number of Households	Normal	9,691,362	282,677		
	Institutional	23,238	823		
	Houseless	48,115	3,293		
Population	Total	Persons	50,671,017	1,370,656	
		Males	26,385,577	713,676	
		Females	24,285,440	656,980	
	Rural	Persons	31,740,767	1,018,096	
		Males	16,317,771	528,788	
		Females	15,422,996	489,308	
	Urban	Persons	18,930,250	352,560	
		Males	10,067,806	184,888	
		Females	8,862,444	167,672	
Percentage of Urban Population to Total Population		37.4	25.7		
		Number	Percentage	Number	Percentage
Decadal population growth 1991-2001	Persons	9,361,435	22.7	222,404	19.4
	Males	5,030,368	23.6	117,066	19.6
	Females	4,331,067	21.7	105,338	19.1
Area (in sq km)		196,024		6,527	
Density of population (persons per square kilometre)		258		210	
Sex ratio (Number of females per 1000 males)	Total	920		921	
	Rural	945		925	
	Urban	880		907	
		Number	Percentage	Number	Percentage
Literates	Persons	29,827,750	69.1	875,519	74.4
	Males	17,833,273	79.7	508,240	83
	Females	11,994,477	57.8	367,279	65.1
Scheduled Castes Population	Persons	3,592,715	7.1	61,491	4.5
	Males	1,866,283	7.1	31,708	4.4
	Females	1,726,432	7.1	29,783	4.5
Scheduled Tribes Population	Persons	7,481,160	14.8	444,043	32.4
	Males	3,790,117	14.4	228,017	31.9
	Females	3,691,043	15.2	216,026	32.9

Particulars Workers and Non-workers		State		District	
		Number	Percentage	Number	Percentage
Total Workers (Main and Marginal)	Persons	21,255,521	41.9	570,693	41.6
	Males	14,477,286	54.9	403,607	56.6
	Females	6,778,235	27.9	167,036	25.4
(i) Main Workers	Persons	17,025,074	33.6	469,551	34.3
	Males	13,480,566	51.1	374,567	52.5
	Females	3,544,508	14.6	94,984	14.5
(ii) Marginal Workers	Persons	4,230,447	8.3	101,142	7.4
	Males	996,720	3.8	29,090	4.1
	Females	3,233,727	13.3	72,052	11.0
(iii) Non-Workers	Persons	29,415,496	58.1	799,963	58.4
	Males	11,908,291	45.1	310,019	43.4
	Females	17,507,205	72.1	489,944	74.6
<b>Category of Workers (Main + Marginal)</b>					
(i) Cultivators	Persons	5,802,681	27.3	88,406	15.5
	Males	3,906,697	27.0	71,581	17.7
	Females	1,895,984	28.0	16,825	10.1
(ii) Agricultural Labourers	Persons	5,161,658	24.3	225,637	39.5
	Males	2,509,651	17.3	121,036	30.0
	Females	2,652,007	39.1	104,601	62.6
(iii) Workers in Household Industry	Persons	429,682	2.0	8,579	1.5
	Males	243,835	1.7	6,253	1.5
	Females	185,847	2.7	2,326	1.4
(iv) Other Workers	Persons	9,861,500	46.4	248,071	43.5
	Males	7,817,103	54.0	204,787	50.7
	Females	2,044,397	30.2	43,284	25.9

**Note : Definition of Census Town :**

All places which satisfy or are expected to satisfy the following criteria are treated as Census Towns:-

- i) A minimum population of 5,000;
- ii) At least 75 per cent of the male working population engaged in non-agricultural pursuits, and
- iii) A density of population of at least 400 per square kilometre (1,000 per square mile)

## RANKING OF TALUKAS IN THE DISTRICT

Sl. No.	In Term of	Jambusar		Amod		Vagra		Bharuch	
		Value	Rank	Value	Rank	Value	Rank	Value	Rank
1	2	3	4	5	6	7	8	9	10
1	Total Population	176,559	3	92,921	6	82,647	7	383,746	1
2	Total area (in sq. kms.)	1,097.3	1	467.8	6	883.4	2	644.3	4
3	Density of population per sq.km.	161	7	199	5	94	8	596	2
4	Sex Ratio	926	5	931	4	913	6	937	2
5	Proportion Urban	22	3	0	4*	0	4*	48.9	1
6	Proportion Scheduled Castes	6.1	1	5.3	5	5.4	4	5.7	2
7	Proportion Scheduled Tribes	10.1	8	29.4	4	25.7	6	18.7	7
8	Proportion Literate	72.6	4	70.6	5	72.8	3	82.6	1
9	Work participation rate (Main + Marginal Workers)	42.9	5	43.6	4	42.7	6	34.7	8
10	Percentage of villages having Primary School	98.8	3	98.1	5	98.5	4	100.0	1*
11	Percentage of villages having Primary Health Sub-Centre	34.6	3	34.0	4	23.9	7*	32.3	5
12	Percentage of villages having Well	59.3	7	71.7	4	86.6	3	95.7	2
13	Percentage of villages having Post Office	58.0	7	69.8	3	67.2	4	84.9	1
14	Percentage of villages having Bus facility	96.3	4	94.3	5	98.5	2	100.0	1
15	Percentage of villages having approach by Pucca Road	95.1	6	92.5	7	98.5	3	98.9	2
16	Percentage of villages having Electricity for domestic purpose	100.0	1*	100.0	1*	98.5	2	100.0	1*
17	Percentage of villages having forest	0.0	7*	5.7	5	0.0	7*	1.1	6
18	Percentage of villages having irrigated area	46.9	7	79.2	5	1.5	8	89.2	2

**Note :** \*Talukas with equal figures are given same rank.

## RANKING OF TALUKAS IN THE DISTRICT

Sl. No.	In Term of	Jhagadia		Anklesvar		Hansot		Valia	
		Value	Rank	Value	Rank	Value	Rank	Value	Rank
1	2	11	12	13	14	15	16	17	18
1	Total Population	172,553	4	262,861	2	68,782	8	130,587	5
2	Total area (in sq. kms.)	808.4	3	436.0	7	398.6	8	514.0	5
3	Density of population per sq.km.	213	4	603	1	173	6	254	3
4	Sex Ratio	937	2	870	8	897	7	959	1
5	Proportion Urban	0	4*	48	2	0	4*	0	4*
6	Proportion Scheduled Castes	2.5	7	3.9	6	5.6	3	0.8	8
7	Proportion Scheduled Tribes	66.9	2	26.6	5	35.3	3	73.7	1
8	Proportion Literate	65.9	7	78.6	2	70.1	6	61.0	8
9	Work participation rate (Main + Marginal Workers)	48.8	3	38.6	7	50.2	2	50.5	1
10	Percentage of villages having Primary School	94.5	6	100.0	1*	100.0	1*	98.9	2
11	Percentage of villages having Primary Health Sub-Centre	29.3	6	43.1	1	23.9	7*	36.8	2
12	Percentage of villages having Well	59.8	6	29.3	8	100.0	1	64.2	5
13	Percentage of villages having Post Office	61.0	6	63.8	5	73.9	2	53.7	8
14	Percentage of villages having Bus facility	70.1	8	93.1	6	97.8	3	85.3	7
15	Percentage of villages having approach by Pucca Road	73.2	8	98.3	4	95.7	5	100.0	1
16	Percentage of villages having Electricity for domestic purpose	100.0	1*	100.0	1*	100.0	1*	100.0	1*
17	Percentage of villages having forest	43.3	1	8.6	3	6.5	4	14.7	2
18	Percentage of villages having irrigated area	61.6	6	84.5	4	100.0	1	85.3	3

**STATEMENT - 1**

**NAME OF THE HEAD QUARTERS OF DISTRICT / TALUKA, THEIR RURAL  
URBAN STATUS AND DISTANCE FROM DISTRICT HEADQUARTERS, 2001**

Sl. No.	Name of District / Taluka	Name of District / Taluka Headquarters	Whether Urban / Rural	Distance from taluka Headquarters to District Headquarters by Road( in km)
1	2	3	4	5
<b>21</b>	<b>Bharuch</b>	<b>Bharuch</b>	<b>Urban*</b>	<b>0</b>
1	Jambusar*	Jambusar	Urban*	50
2	Amod*	Amod	Rural	39
3	Vagra*	Vagra	Rural	23
4	Bharuch*	Bharuch	Urban*	0
5	Jhagadia*	Jhagadia	Rural	20
6	Anklesvar*	Anklesvar	Urban*	10
7	Hansot	Hansot	Rural	27
8	Valia	Valia	Rural	33

- Note :** 1. Asterisk in column 2 denotes that the District/ Taluka Headquarters is a Rail Head.  
2. Asterik in column 4 denotes that the District/Taluka Headquarters is a Statutory Town.

**STATEMENT - 2**

**NAME OF THE HEADQUARTERS OF DISTRICT / TALUKA/C.D. BLOCK THEIR RURAL-URBAN  
STATUS AND DISTANCE FROM DISTRICT HEAD QUARTERS, 2001**

Sl. No.	Name of District / Taluka C.D. Block	Name of District / Taluka C.D. Block headquarters	Whether Urban / Rural	Distance from Taluka / C.D. Block Headquarters to District Headquarters by Road( in km)
1	2	3	4	5

C.D. Blocks & Taluka's are Co-terminous,  
therefore the data is same as in statement -1.

**STATEMENT - 3**

**POPULATION OF THE DISTRICT AT EACH CENSUS FROM 1901 TO 2001**

District	Total/ Rural/ Urban	Census Year	Persons	Males	Females	Decadal Population	
						Variation	
						Absolute	Percentage
1	2	3	4	5	6	7	8
<b>Bharuch District :</b>							
	Total	1901	321,528	164,057	157,471	-	-
		1911	368,466	189,919	178,547	46,938	14.6
		1921	374,101	192,539	181,562	5,635	1.5
		1931	423,980	220,689	203,291	49,879	13.3
		1941	506,264	262,000	244,264	82,284	19.4
		1951	558,930	287,218	271,712	52,666	10.4
		1961	684,166	351,810	332,356	125,236	22.4
		1971	841,048	432,542	408,506	156,882	22.9
		1981	970,172	500,547	469,625	129,124	15.4
		1991	1,148,252	596,610	551,642	178,080	18.4
		2001	1,370,656	713,676	656,980	222,404	19.4
	Rural	1901	258,226	131,416	126,810	-	-
		1911	304,728	156,649	148,079	46,502	18.0
		1921	309,474	158,541	150,933	4,746	1.6
		1931	365,945	189,426	176,519	56,471	18.2
		1941	422,060	217,942	204,118	56,115	15.3
		1951	466,682	239,380	227,302	44,622	10.6
		1961	571,794	293,795	277,999	105,112	22.5
		1971	691,964	355,097	336,867	120,170	21.0
		1981	777,519	399,946	377,573	85,555	12.4
		1991	887,571	460,039	427,532	110,052	14.2
		2001	1,018,096	528,788	489,308	130,525	14.7
	Urban	1901	63,302	32,641	30,661	-	-
		1911	63,738	33,270	30,468	436	0.7
		1921	64,627	33,998	30,629	889	1.4
		1931	58,035	31,263	26,772	-6,592	-10.2
		1941	84,204	44,058	40,146	26,169	45.1
		1951	92,248	47,838	44,410	8,044	9.6
		1961	112,372	58,015	54,357	20,124	21.8
		1971	149,084	77,445	71,639	36,712	32.7
		1981	192,653	100,601	92,052	43,569	29.2
		1991	260,681	136,571	124,110	68,028	35.3
		2001	352,560	184,888	167,672	91,879	35.2

**STATEMENT – 4**

**AREA, NUMBER OF VILLAGES/ TOWNS AND POPULATION IN DISTRICT AND TALUKA, 2001**

Sl. No.	District / Taluka / UA / Town	Total/ Rural/ Urban	Area in Square Kilometre	Population per Square Kilometre	Number of Villages		
					Inhabited	Uninhabited	
1	2	3	4	5	6	7	
<b>21</b>	<b>Bharuch district</b>	<b>Total</b>	<b>6,527.00</b>	<b>210</b>	<b>657</b>	<b>6</b>	
		<b>Rural</b>	<b>6,444.92</b>	<b>158</b>	<b>657</b>	<b>6</b>	
		<b>Urban</b>	<b>82.08</b>	<b>4,295</b>	<b>0</b>	<b>0</b>	
1	Jambusar Taluka	Total	1,097.34	161	81	0	
		Rural	1,058.64	130	81	0	
		Urban	38.7	1,002	0	0	
2	Jambusar (M) Amod Taluka	Urban	38.7	1,002	0	0	
		Total	467.82	199	53	0	
		Rural	467.82	199	53	0	
3	Vagra Taluka	Urban	0	0	0	0	
		Total	883.43	94	67	1	
		Rural	883.43	94	67	1	
4	Bharuch Taluka	Urban	0	0	0	0	
		Total	644.35	596	93	0	
		Rural	618.83	317	93	0	
	Bharuch UA	Urban	25.52	7,352	0	0	
		Urban	20.08	8,783	0	0	
		Urban	19.18	8,713	0	0	
	(a) Bharuch (M)	Urban	18.43	8,038	0	0	
		(i) Bholav (Part) (OG)	Urban	0.52	23,096	0	0
		(ii) Nandelav (Part) (OG)	Urban	0.23	30,291	0	0
	(b) Maktampur (CT)	Urban	0.9	10,274	0	0	
		Urban	4.11	2,647	0	0	
		Urban	1.33	294	0	0	
	5	Jhagadia Taluka	Urban	808.35	213	164	3
			Total	808.35	213	164	3
			Rural	808.35	213	164	3
6	Anklesvar Taluka	Urban	0	0	0	0	
		Total	436.04	603	58	1	
		Rural	418.18	327	58	1	
	Anklesvar UA	Urban	17.86	7,063	0	0	
		Urban	N.A.	N.A.	0	0	
		Urban	N.A.	N.A.	0	0	
	(a) Anklesvar (M)	Urban	11.05	6,115	0	0	
		(i) Anklesvar	Urban	N.A.	N.A.	0	0
		(Diva, Divi & Borbhatha New Vasahat (OG) )	Urban	N.A.	N.A.	0	0
	(ii) Gadkhol (Part) (OG)	Urban	0.14	24,429	0	0	
		Urban	4.77	3,421	0	0	
		Urban	1.9	7,108	0	0	
	(b) Anklesvar INA (INA)	Urban	398.61	173	46	0	
		Total	398.61	173	46	0	
		Rural	398.61	173	46	0	
7	Hansot Taluka	Urban	0	0	0	0	
		Total	398.61	173	46	0	
		Rural	398.61	173	46	0	
8	Valia Taluka	Urban	0	0	0	0	
		Total	514.03	254	95	1	
		Rural	514.03	254	95	1	
		Urban	0	0	0	0	

**Note:** \*These figures represent 'Geographical area' figures supplied by the Surveyor General. Figures for urban area are those supplied by the local Bodies. Area figures for rural are derived by subtracting the urban area from the total area of the District. The total of the area figures of talukas will not tally with the district figures because the former represents 'Land Use Area' and are derived from the figures supplied by the Director of Land Records.

U.A.=Urban Agglomeration

## STATEMENT – 4

## AREA, NUMBER OF VILLAGES/ TOWNS AND POPULATION IN DISTRICT AND TALUKA, 2001

Sl. No.	District / Taluka / UA / Town	Number of Statutory Towns	Number of Census Towns	Number of Households	Population		
					Persons	Males	Females
1	2	8	9	10	11	12	13
<b>21</b>	<b>Bharuch district</b>	<b>5</b>	<b>3</b>	<b>282,677</b>	<b>1,370,656</b>	<b>713,676</b>	<b>656,980</b>
		<b>0</b>	<b>0</b>	<b>208,495</b>	<b>1,018,096</b>	<b>528,788</b>	<b>489,308</b>
		<b>5</b>	<b>3</b>	<b>74,182</b>	<b>352,560</b>	<b>184,888</b>	<b>167,672</b>
1	Jambusar Taluka	1	0	35,356	176,559	91,687	84,872
		0	0	28,393	137,781	71,574	66,207
		1	0	6,963	38,778	20,113	18,665
	Jambusar (M)	1	0	6,963	38,778	20,113	18,665
2	Amod Taluka	0	0	18,597	92,921	48,126	44,795
		0	0	18,597	92,921	48,126	44,795
		0	0	0	0	0	0
3	Vagra Taluka	0	0	16,767	82,647	43,198	39,449
		0	0	16,767	82,647	43,198	39,449
		0	0	0	0	0	0
4	Bharuch Taluka	2	2	77,116	383,746	198,124	185,622
		0	0	37,982	196,113	100,912	95,201
		2	2	39,134	187,633	97,212	90,421
	Bharuch UA	1	1	36,903	176,364	91,281	85,083
	Bharuch (M+OG)	1	0	34,855	167,117	86,475	80,642
	(a) Bharuch (M)	1	0	30,373	148,140	76,506	71,634
	(i) Bholav (Part) (OG)	0	0	2,792	12,010	6,297	5,713
	(ii) Nandelav (Part) (OG)	0	0	1,690	6,967	3,672	3,295
	(b) Maktampur (CT)	0	1	2,048	9,247	4,806	4,441
	Palej (CT)	0	1	2,127	10,878	5,712	5,166
	Bharuch INA (INA)	1	0	104	391	219	172
5	Jhagadia Taluka	0	0	35,649	172,553	89,064	83,489
		0	0	35,649	172,553	89,064	83,489
		0	0	0	0	0	0
6	Anklesvar Taluka	2	1	57,177	262,861	140,576	122,285
		0	0	29,092	136,712	73,013	63,699
		2	1	28,085	126,149	67,563	58,586
	Anklesvar UA	2	0	24,810	112,643	60,249	52,394
	Anklesvar (M+OG)	1	0	20,823	96,325	51,448	44,877
	(a) Anklesvar (M)	1	0	14,321	67,569	35,655	31,914
	(i) Anklesvar	0	0	2,512	10,721	5,728	4,993
	(Diva, Divi & Borbhatha New Vasahat (OG)						
	(ii) Gadkhol (Part) (OG)	0	0	3,306	14,615	8,187	6,428
	(iii) Piraman (Part)(OG)	0	0	684	3,420	1,878	1,542
	(b) Anklesvar INA (INA)	1	0	3,987	16,318	8,801	7,517
	Andada (CT)	0	1	3,275	13,506	7,314	6,192
7	Hansot Taluka	0	0	14,830	68,782	36,255	32,527
		0	0	14,830	68,782	36,255	32,527
		0	0	0	0	0	0
8	Valia Taluka	0	0	27,185	130,587	66,646	63,941
		0	0	27,185	130,587	66,646	63,941
		0	0	0	0	0	0



**STATEMENT – 5**

**TALUKA / C. D. BLOCKWISE NUMBER OF VILLAGES AND RURAL POPULATION, 2001**

Sl. No.	Name of Taluka / C.D.Block	Number of Villages		Rural Population*		
		Total	Inhabited	Persons	Males	Females
1	2	3	4	5	6	7
1	Jambusar	81	81	137,781	71,574	66,207
2	Amod	53	53	92,921	48,126	44,795
3	Vagra	68	67	82,647	43,198	39,449
4	Bharuch	93	93	196,113	100,912	95,201
5	Jhagadia	167	164	172,553	89,064	83,489
6	Anklesvar	59	58	136,712	73,013	63,699
7	Hansot	46	46	68,782	36,255	32,527
8	Valia	96	95	130,587	66,646	63,941
<b>District (Rural) Total:</b>		<b>663</b>	<b>657</b>	<b>1,018,096</b>	<b>528,788</b>	<b>489,308</b>

**Note :** \* Excludes statutory and census towns.

**STATEMENT - 6**

**POPULATION OF URBAN AGGLOMERATIONS / TOWNS, 2001**

Sl. No.	Name of UA / Town	Urban Status	Name of Taluka where Town is Located	Population		
				Persons	Males	Females
1	2	3	4	5	6	7
1	Andada	CT	Anklesvar	13,506	7,314	6,192
2	Anklesvar		(See Anklesvar Urban Agglomeration)			
	Anklesvar UA		Anklesvar	112,643	60,249	52,394
	(a) Anklesvar (M+OG)		Anklesvar	96,325	51,448	44,877
	(i) Anklesvar	M	Anklesvar	67,569	35,655	31,914
	(b) Anklesvar INA	INA	Anklesvar	16,318	8,801	7,517
3	Anklesvar INA		(See Anklesvar Urban Agglomeration)			
4	Bharuch		(See Bharuch Urban Agglomeration)			
	Bharuch UA		Bharuch	176,364	91,281	85,083
	(a) Bharuch (M+OG)		Bharuch	167,117	86,475	80,642
	(i) Bharuch	M	Bharuch	148,140	76,506	71,634
	(b) Maktampur	CT	Bharuch	9,247	4,806	4,441
5	Bharuch INA	INA	Bharuch	391	219	172
6	Jambusar	M	Jambusar	38,778	20,113	18,665
7	Maktampur		(See Bharuch Urban Agglomeration)			
8	Palej	CT	Bharuch	10,878	5,712	5,166
<b>District (Urban) total:</b>				<b>352,560</b>	<b>184,888</b>	<b>167,672</b>

U.A.=Urban Agglomeration.

**STATEMENT - 7**

**VILLAGES WITH POPULATION OF 5,000 AND ABOVE AT TALUKA / C.D. BLOCK LEVEL AS  
PER 2001 CENSUS AND AMENITIES AVAILABLE**

Sl. No.	Name of Taluka / C. D. Block	Name of Village	Location Code Number	Population	Whether it is Taluka Headquarters	Whether it is Taluka / C. D. Block Headquarters
1	2	3	4	5	6	7
1	Jambusar	Kavi	01547900	9,576	No	No
2	Jambusar	Sarod	01548100	7,419	No	No
3	Jambusar	Kareli	01548300	5,431	No	No
4	Jambusar	Kahanava	01548400	7,810	No	No
5	Jambusar	Vedach	01548600	6,483	No	No
6	Amod	Amod	01556800	15,527	Yes	Yes
7	Amod	Achhod	01557400	5,844	No	No
8	Amod	Sarbhan	01557700	5,078	No	No
9	Amod	Ikhar	01558100	6,118	No	No
10	Vagra	Vagra	01561800	6,745	Yes	Yes
11	Vagra	Dahej	01566600	6,846	No	No
12	Bharuch	Tankariya	01568300	9,014	No	No
13	Bharuch	Jhanor	01570800	7,210	No	No
14	Bharuch	Nabipur	01571000	5,419	No	No
15	Bharuch	Manubar	01574700	5,561	No	No
16	Bharuch	Kanthariya	01574800	5,733	No	No
17	Bharuch	Tavara	01575400	5,913	No	No
18	Bharuch	Shuklatirth	01575500	7,090	No	No
19	Bharuch	Jhadeshwar	01575600	16,651	No	No
20	Jhagadia	Rajparadi	01581200	10,014	No	No
21	Jhagadia	Jhagadia	01583700	5,558	Yes	Yes
22	Jhagadia	Sultanpura	01585900	5,690	No	No
23	Anklesvar	Mandvabuzarg	01594800	5,775	No	No
24	Anklesvar	Diva	01595300	5,999	No	No
25	Anklesvar	Sarangpore	01596500	12,531	No	No
26	Anklesvar	Bhadkodara	01597600	8,620	No	No
27	Anklesvar	Kosamadi	01597700	5,305	No	No
28	Hansot	Hansot	01599900	10,793	Yes	Yes
29	Valia	Netrang	01604600	9,923	No	No
30	Valia	Valia	01607300	6,192	Yes	Yes
31	Valia	Mauza	01611300	5,531	No	No

**STATEMENT - 7**

**VILLAGES WITH POPULATION OF 5,000 AND ABOVE AT TALUKA / C.D. BLOCK LEVEL AS PER 2001 CENSUS AND AMENITIES AVAILABLE**

Sl. No.	Name of Taluka / C. D. Block	Name of Village	Amenities available							
			Educational		Medical		Drinking water	Communi-cation	Banking	
			Senior Secondary School	College	Primary Health Centre	Primary Health Sub-Centre	Tap water	Railway Station	Com-mercial Bank	Co-oper-ative Bank
1	2	3	8	9	10	11	12	13	14	15
1	Jambusar	Kavi	1	0	1	1	Yes	Yes	1	1
2	Jambusar	Sarod	0	0	0	1	Yes	No	1	0
3	Jambusar	Kareli	0	0	0	1	Yes	No	1	0
4	Jambusar	Kahanava	0	0	0	1	Yes	No	0	0
5	Jambusar	Vedach	0	0	0	1	Yes	No	0	0
6	Amod	Amod	1	0	0	1	Yes	Yes	1	1
7	Amod	Achhod	1	0	0	0	Yes	No	0	0
8	Amod	Sarbhan	0	1	0	1	Yes	No	1	1
9	Amod	Ikhar	1	0	0	1	Yes	No	1	0
10	Vagra	Vagra	1	0	0	1	Yes	Yes	1	1
11	Vagra	Dahej	0	0	1	1	Yes	Yes	4	1
12	Bharuch	Tankariya	1	0	0	1	Yes	No	1	1
13	Bharuch	Jhanor	0	0	1	1	Yes	No	1	1
14	Bharuch	Nabipur	1	0	0	1	Yes	Yes	1	1
15	Bharuch	Manubar	1	0	0	0	Yes	No	1	1
16	Bharuch	Kanthariya	0	0	0	1	Yes	Yes	1	0
17	Bharuch	Tavara	0	0	0	1	Yes	No	0	0
18	Bharuch	Shuklatirth	1	0	1	1	Yes	No	1	1
19	Bharuch	Jhadeshwar	1	1	0	1	Yes	No	1	1
20	Jhagadia	Rajpardi	1	0	0	1	Yes	Yes	1	1
21	Jhagadia	Jhagadia	0	0	0	1	Yes	Yes	5	2
22	Jhagadia	Sultanpura	1	0	0	1	Yes	Yes	0	0
23	Anklesvar	Mandvabuzarg	0	0	1	1	Yes	No	0	0
24	Anklesvar	Diva	0	1	0	1	Yes	No	0	0
25	Anklesvar	Sarangpore	0	0	0	1	Yes	No	0	0
26	Anklesvar	Bhadkodara	0	0	0	0	Yes	No	0	0
27	Anklesvar	Kosamadi	0	0	0	1	Yes	No	1	0
28	Hansot	Hansot	3	0	1	1	Yes	No	2	3
29	Valia	Netrang	1	0	1	1	Yes	Yes	1	1
30	Valia	Valia	1	1	0	1	Yes	No	2	1
31	Valia	Mauza	0	0	0	1	No	No	0	0

**STATEMENT - 8**

**STATUTORY TOWNS WITH POPULATION LESS THAN 5000 AS PER 2001 CENSUS  
AND AMENITIES AVAILABLE**

Sl. No.	Name of Town	Location Code Number	Population	Whether it is Taluka / headquarters	Whether it is Taluka / C. D. Block headquarters	Amenities available						
						Educational		Medical	Impro-ved Drinking Water	Communi-cation	Banking	
						Senior Secondary School	College	Hospital	Primary Health Centre	Tap Water	Railway Station	Banks
1	2	3	4	5	6	7	8	9	10	11	12	13
1	Bharuch INA (INA)	42103000	391	No	No	No	No	1	No	Yes	No	1

**STATEMENT - 9**

**HOUSELESS AND INSTITUTIONAL POPULATION OF TALUKAS, RURAL AND URBAN, 2001**

Sl. No.	District / Taluka / Town	Total / Rural / Urban	Number of House-holds	Houseless Population			Number of House-holds	Institutional Population		
				Persons	Males	Females		Persons	Males	Females
1	2	3	4	5	6	7	8	9	10	11
<b>21</b>	<b>Bharuch District</b>	<b>Total</b>	<b>3,293</b>	<b>14,753</b>	<b>8,106</b>	<b>6,647</b>	<b>823</b>	<b>17,133</b>	<b>10,962</b>	<b>6,171</b>
		<b>Rural</b>	<b>2,777</b>	<b>12,593</b>	<b>6,851</b>	<b>5,742</b>	<b>607</b>	<b>14,040</b>	<b>8,640</b>	<b>5,400</b>
		<b>Urban</b>	<b>516</b>	<b>2,160</b>	<b>1,255</b>	<b>905</b>	<b>216</b>	<b>3,093</b>	<b>2,322</b>	<b>771</b>
1	Jambusar Taluka	Total	157	687	399	288	46	927	760	167
		Rural	145	633	369	264	24	255	172	83
		Urban	12	54	30	24	22	672	588	84
	Jambusar (M)	Urban	12	54	30	24	22	672	588	84
2	Amod Taluka	Total	252	1,491	820	671	63	1,104	619	485
		Rural	252	1,491	820	671	63	1,104	619	485
		Urban	-	-	-	-	-	-	-	-
3	Vagra Taluka	Total	48	223	126	97	38	885	739	146
		Rural	48	223	126	97	38	885	739	146
		Urban	-	-	-	-	-	-	-	-
4	Bharuch Taluka	Total	369	1,717	979	738	163	5,549	3,189	2,360
		Rural	285	1,427	811	616	106	4,688	2,564	2,124
		Urban	84	290	168	122	57	861	625	236
	Palej (CT)	Urban	13	81	43	38	5	42	20	22
	Bharuch INA (INA)	Urban	-	-	-	-	-	-	-	-
	Bharuch (M+OG)	Urban	71	209	125	84	50	804	596	208
	Maktampur (CT)	Urban	-	-	-	-	2	15	9	6
5	Jhagadia Taluka	Total	331	1372	716	656	97	1,623	992	631
		Rural	331	1372	716	656	97	1,623	992	631
		Urban	-	-	-	-	-	-	-	-
6	Anklesvar Taluka	Total	745	3,190	1,786	1,404	193	3,551	2,269	1,282
		Rural	325	1,374	729	645	56	1,991	1,160	831
		Urban	420	1,816	1,057	759	137	1,560	1,109	451
	Andada (CT)	Urban	1	10	10	-	1	16	16	-
	Anklesvar (M+OG)	Urban	266	1,082	646	436	69	1,163	892	271
	Anklesvar INA (INA)	Urban	153	724	401	323	67	381	201	180
7	Hansot Taluka	Total	1,048	4,541	2,464	2,077	143	1,643	1,180	463
		Rural	1,048	4,541	2,464	2,077	143	1,643	1,180	463
		Urban	-	-	-	-	-	-	-	-
8	Valia Taluka	Total	343	1,532	816	716	80	1,851	1,214	637
		Rural	343	1,532	816	716	80	1,851	1,214	637
		Urban	-	-	-	-	-	-	-	-

---

---

# **ANALYTICAL NOTE**

---

---



# ANALYTICAL NOTE

## (i) History and Scope of the District Census Handbook :

Before the 1951 Census, the Census figures were published in a booklet known as 'Village Hand-book', which contained only village wise population figures. These books were prepared and published by the Directorate of Census Operations of the State.



The Directorates introduced the District Census Handbook for the first time in 1951 Census. It comprised the villagewise primary census abstract figures and information on available amenities. It also contained several tables relating to the district. It varied in content and size from State to State depending upon the resources offered by the respective State Governments.

In 1961 Census, a uniform pattern of District Census Handbook was adopted throughout the country. The Directorate of Census and the State Government jointly executed the project. In addition to the English version, it was published for the first time in Gujarati language also. The District Census Handbook 1961 was published in three parts. Part I related to Introductory Note i.e. general and economic information for the district and a brief gazetteer of place names. Part II pertained to census tables, village -wise list of industrial establishments, tables on handicrafts and departmental statistics. Part III consisted of village directory covering the amenities and primary census abstract data combined in one statement. It also covered district and taluka maps.

It is worthwhile here to note that the State Government created a separate unit for preparing and publishing the District Census Handbook since 1971 Census onwards. In the 1971 Census, the contents of District Census Handbook were modified. In the preceding censuses, the data on

amenities and primary census abstract were covered in one statement whereas in 1971 Census, the data on amenities and primary census abstract were separated into two different parts. Thus, the coverage of amenities data was extended and the land use data were introduced for the first time from 1971 District Census Handbook. Moreover, a separate portion known as 'Town Directory' was also incorporated for the first time in the District Census Handbook. The 1971 District Census Handbook was published in three parts. Part A contained the village and town directory. Part B contained village and town wise primary census abstract data and Part C contained official statistics, besides full count census tables, urban census tables and analytical report on census and related statistics socio-economic and cultural tables (Rural areas) and housing tables. Part A and Part B were combined and published in one volume.

The District Census Handbook -1981 was brought out in two parts, Part-A and Part-B. Part-A contained the village and town directory whereas Part-B included the primary census abstract data, for both General Population and Scheduled Castes/Scheduled Tribes. Both parts were published in one volume. Part C brought out for 1971 Census was dropped in 1981 Census. However, official statistics and some portion of analytical notes of part C of 1971 Census were included in the 1981 District Census Handbook also.

For the 1991 Census, the District Census Handbooks were prepared more or less on the same lines of the preceding 1981 Census. In 2001, the scope of both Part A & B has been enlarged by giving several additional information which got possible because of large scale computerization.

The District Census Handbook has been prepared after scanning and processing of data collected through House list Schedule and Household Schedule. Several innovations have been introduced at almost all the stages of the Census of India, 2001, right from the preparatory efforts



to the data processing and dissemination stage. This includes certain fundamental changes in the form and contents of the House list and Household schedules, while maintaining the continuity and comparability of the basic housing and population characteristics with the earlier census. For the Census of India 2001, a system of Permanent Location Code Number (PLCN) has been adopted by assigning to each village within the State/UT a continuous series from I to N. Each village has been assigned an eight-digit code. The last two digits being '00' are kept for accommodating future changes in case of split of an existing village or creation of new villages etc. Since the permanent Location Codes have been assigned to each village, theoretically tracing the precise location of village on account of future jurisdictional changes in the boundaries of various administrative areas within the state should not pose a problem. It is imperative that under this scheme, the PLCN assigned to villages at the Census of India, 2001 are adopted for future censuses also to ensure the comparability of the data at the village and other administrative levels over a long time series.

At the 2001 Census age at marriage was collected for males also, while it was collected for only ever-married females until the 1991 Census.

The type of educational institution attended by a person was enlarged to include school, college, and vocational institute.

The scope of the definition of 'work' was expanded in the Census of India, 2001, to include production of milk for domestic consumption. In the 1991 Census, cultivator of certain crops even for self-consumption was treated as economic activity. The scope of the term 'Cultivation' was expanded in 2001 Census to include certain other crops such as tobacco, fruits, all types of flowers, roots and tubers, potatoes, chilies and turmeric, pepper, cardamom, all types of vegetables and fodder crops etc. This meant that activities related to production of all the above-mentioned crops for domestic consumption have been treated as work. Only five crops viz. tea, coffee, rubber, coconut and betel-nuts have been classified under 'Plantation' in the Census of India 2001.

- At the 1991 Census, the question on seeking/available for work was canvassed for only non-workers. At the Census of India 2001,

this question was asked from the Marginal Workers also. A question to elicit information on secondary work canvassed at the 1991 Census was dropped.

- From among the categories of non-workers adopted at the 1991 Census, the category 'Inmates of institutions' has been dropped and 'Retired Persons and Rentiers' has been replaced by the category 'Pensioners'.
- A new response category 'Moved after birth' was included in the question on reason for migration to bring out additional migration patterns. Natural calamities or distress migration as a reason for migration for last residence migrants included in the 1991 Census is covered under category of 'Others'.
- Number of children born alive to currently married women during last one year was collected for male and female children separately.

Besides the above modifications, the following new questions were canvassed at the 2001 Census.

- A question on total disability was canvassed in the 1981 Census. In the 1991 Census, no question on disability was included. At the Census of India, 2001, a question to elicit information on total or partial disability was canvassed. The five types of disability on which information is collected are - in seeing, in hearing, in speech, in movement and mental.
- A new question on 'Travel to place of work' was canvassed mainly for workers engaged in non-agricultural activities. Information on distance from the residence to place of work and mode of travel to place of work was collected under this question.

The mode of presentation of DCHB in 2001 will by and large be same as that of 1991. The uniqueness of Census 2001 is that single record (Household Schedule) has been processed as against two records viz. Individual Slip and Household Schedule in the previous Censuses. Apart from this some deviation has been made this time by incorporating analytical notes on migration, fertility & mortality, education, marital status, age structure etc. pertaining to 1991 Census

of the respective district in the DCHB in the form of Annexure II to VIII. Similarly Tables based on Houselist data pertaining to Census 2001 have also been included in DCHB.

## (ii) Brief History of the district :

There are atleast three traditions about the rise or the beginning of Bharuch. The Puranic tradition connects it with the Bhrigus, and their struggle with the Haihaya King Sahasrarjuna



of Mahishmati in the Narmada Valley. However, according to a Buddhist tradition preserved in Divyavadana, the city of Bharukachchha was founded by Bhuru, who escaped from Sauvira, when it was destroyed by the advancing sand dunes, as a result of the destruction of Rudrayana King of Roruka. As per Jain tradition Bharukachchha was under King Pradyota of Ujjayini (C-550 B.C.). According to inscriptions of Asoka found from Sopara near Bombay and Girnar in Saurashtra, the present Bharuch district must be under the Mauryas. The Mauryan power established by Chandragupta continued atleast upto the death of Asoka (C-236 B.C.). It is not known whether Bharuch was under his successor Samprati or not. But it is certain that with the weakening of the Maurya power at the centre, Bharuch might have thrown off its yoke by about 200 B.C. The successors of the Mauryas in this district are not known. With the Kshaharata rulers Bhumaka and Nahapana we are on firmer ground. It is believed that these were vassals (Rishabhadatta-Kshatrapas of the Kushanas.) Ushavadata, the son-in-law of Nahapana was a governor of Nasik. He mentioned in his inscriptions about his donations in Gujarat. He specifically mentioned Bharukachchha as one of the places where he made donations to the Brahamins. This is corroborated by the Jain tradition preserved in the *Avasyaka churni*. It mentions that Nabhovahana was the ruler of Bharuch and Satavahana was the ruler of Pratishthana. Their struggle for power is depicted by the Jain tradition in which this ruler was defeated by Satavahana. Thus, it appears that the Kshaharatas were overthrown by the Satavahanas somewhere after 125 A.D. The Satavahana or Andhra conquest was short lived, because we find by 150 A.D. another house ruling in this area. Towards the beginning of the 4<sup>th</sup> century A.D., the Kshatrapas lost their

power and a new house of Kshatrapas is seen ruling over this area. Kshatrapa Visvasena was possibly the last ruler of the old branch and he was succeeded by Kshatrapa Rudrasinha II, the son of Svami Jivadaman who might have been the relative of Visvasena. The last ruler of this line was Svami Rudrasinha III. During his life time, probably in 390 A.D., Gujarat was annexed by the Guptas. The Gupta ruler who successfully defeated these Kshatrapas was probably Chandragupta II. The discovery of the coins of Chandragupta II, Kumargupta and Skandagupta from Gujarat suggests that Bharuch district along with Gujarat formed a part of the Gupta Empire. Taking advantage of the weakening of the Gupta power, a part of their western empire was, possibly conquered by the Traikutakas, from South Gujarat and Konkan.

By about 500 A.D., the power of Traikutakas was probably crushed by the Vakataka King Harisena, whom an Ajanta inscription credits with the victory over Lata and Trikuta. It is possible, therefore, that the Vakatakas might have been the overlords of Bharuch for some time.

The next rulers of this area were possibly the Katakchuris (later known as Kalachuris). The Katakchuris were ousted from Gujarat by the Chalukyas sometime by A.D. 609. By 630 A.D. the Katakchuris lost the Bharuch district. The ruling dynasty was that of the Gurjjaras (later called Gurjaras). Their capital was at Nandipuri, modern Nandod (Rajpipla). These Gurjjaras were sandwiched between the powerful Maitrakas of Valabhi and the Chalukyas of Navsari, hence they did not attain independent power, but were possibly the feudatories of these powers by turns. Nevertheless, because of its key position, and possessing one of the most important ports on the western coast, the Gurjjaras played a vital role in maintaining the balance of power. They twice went to the help of Valabhi, once against Harsha and second time against the Arabs. During the period of Dadda II, the famous Chinese traveler Hiuen Tsang visited Bharuch. He mentioned it as a separate Kingdom with the land impregnated with salt, so that shrubs and trees are few and far apart.

How the Gurjjaras disappeared is not clearly known. The Arab invasion under Junaid might have wiped them out or they might have been replaced by another vassal chief by their overlord, the Gurjjaras of Avanti. Contemporary with the Gurjjaras were the Sendrakas, a feudatory family

of the Chalukyas of Badami which ruled in Khandesh and parts of the Bharuch and Surat districts. The old Katakachchuri Empire was split up into several fragments. Southern Gujarat or the coastal tract was ruled directly by the Chalukyas. The hinterland or the Desha now forming the eastern parts of the Surat, Bharuch and Khandesh districts was given to the Sendrakas while the Gurjjaras occupied the region around Bharuch and Baroda. It is also interesting to note that Nandipuri, the capital of Gurjjaras and later the Chalukya of Lata was perhaps an important strategic place for the place leading to it is called 'Nandipuridvara'. This is the present Nandarbar, some 60 miles east of Nandod. By 750 A.D. Danidurga the Rashtrakuta ruler, over ran Lata as far as Mahi in the north. Thus Bharuch district came under the direct control of Rashtrakutas of Malkhed upto 808 A.D. From this period onwards upto C.888 A.D. Bharuch district was under Rashtrakutas of Gujarat. After 888 A.D. it once more passed into the hands of the imperial Rashtrakutas. Late in the 10<sup>th</sup> century the Parmaras under Siyaka II conquered parts of northern and central Gujarat. But it appears that the present Bharuch district remained outside their sway. It seems therefore, that it was from the Rastrakutas that Barappa, a general of the Chalukyas of Kalyani, got back southern Gujarat. Though Barappa and his descendants had to struggle to retain its possession with the Chalukyas of Anahilapataka (the former even losing his life in the battle against Chamunda), still the entire region including the Bharuch district remained under their possession for nearly a 100 years. Trilochanapala defeated the Chalukya Karna at Patan in 1067 A.D. However, in 1174 A.D. the Chalukyas succumbed to the Chalukyas and Lata became a province of their growing empire and remained so under, at least, Kumarpala (1143-1174 A.D.) if not under the latter's successor Ajaypala. The period of Muslim ascendancy over Bharuch, lasting for about four centuries and three quarters, contains four divisions the administration of the early Musalman governors of Gujarat, ninety four years, from 1297 to 1391 the Government of the Ahmadabad kings, 181 years, from 1391 to 1572 the supremacy of the Delhi emperors, 164 years from 1572 to 1736 and the rule of a family of almost independent chiefs, thirty six years from 1736 to 1772. The territory acquired by the capture of the city of Bharuch corresponded to the sub-division

of Bharuch and Vagra as they existed in 1877. Thereafter the remaining territory came under the British rule. Although Bharuch lost much of its ancient importance as a port on account of the increasing importance of Surat and Bombay under the East India Company, it still continues to be a cotton export centre and a town of considerable commercial importance. In 1854, the East India Company started the first ginning factory at Bharuch which was however closed soon after, but local, businessmen took the lead in starting ginning factories as also textile mills. In 1862, the railway line was extended from Surat to Baroda passing through Bharuch, with a bridge over the Narmada. That gave an impetus to trade.

In political life, few young leaders of Bharuch were to some extent influenced in the beginning of this century by the revolutionary thoughts of most prominent leaders of Indian nationalism. Later on, with the Advent of Mahatma Gandhiji, the large number of people of the district actively participated in the freedom movement started by him.

In November 1956, the States were reorganised and the bigger bilingual State of Bombay was formed with Vidarbha, Marathawada, Saurashtra and Kachchh regions and Bharuch district became a part of the bigger bilingual State. Lastly, the Bombay State was bifurcated on 1<sup>st</sup> May 1960 and separate states of Gujarat and Maharashtra were formed. Since that date, the Bharuch district became a part of the Gujarat State.

### (iii) Administrative Set-up :

With a view to run the administration of the State smoothly, it has been divided into Districts, which in turn have been further sub-divided into Talukas (Tahsils). In the State of Gujarat, the community development blocks are co-terminus with the Talukas. The Talukas contain large number of villages and possibly several towns. The villages have Village Panchayats to run the local administration. A Village Panchayat may constitute of one revenue village, several revenue villages or a part of a large village. Similarly, the towns have Municipality or Municipal Corporation as the seat of local self-government.

In the State of Gujarat, as on December 1999 there were 25 districts and 226\* Talukas, against 19 districts and 184 Talukas in 1991 Census. In 1997 by several notification(s), Government of

\* Vagdod taluka merged in the Patan taluka on 3<sup>rd</sup> July 2001.

Gujarat reconstituted some districts and talukas of the State. Under the Government Notification No. GHM-97-81-M-PFR-1097-L dated 24<sup>th</sup> September 1997. Bharuch district was reconstituted by excluding erstwhile Nandod, Dediapada and Sagbara from the district.

The District Collector looks after the general administration, maintenance of collection of land revenue and settlement of law related disputes, civil supplies, district planning, mid-day meal scheme, etc at the district level. At the Taluka level, Mamlatdar looks after the land development and revenue collection and law and order. The functions of administration of law and order and control and investigation of crime are done by the Superintendent of Police of the district with the help of Police Stations working under him. For the purpose of maintaining law and order in the year 2000 there are 18 police stations, 21 police chowkies and 26 out-posts as per statement below.

#### Police Station in the District

Sl. No.	Particulars	1998	2000
1	2	3	4
1	Police Station	18	18
2	Police Chowky	17	21
3	Out Post	24	26

Source : Director General of Police, Gandhinagar, 2000

During the period 1998 to 2000 four police chowkies and two out posts were increased but the police station remained unchanged.

The Panchayati Raj institutions are fairly strong and most of the development works have been transferred to the District Panchayats and its subordinate bodies. The District Panchayat has an elected President and District Development Officer appointed by the Government, works as its Secretary, who looks after day-to-day work related to the development. Similarly, at the Taluka level, Taluka Panchayats have been constituted which have an elected President. The Taluka Development Officer, placed by the Government as Secretary of the Taluka Panchayats and he conducts the regular administrative work. Likewise, an elected President heads the Municipality and the Chief Officer works as the Secretary of the Municipality, who looks after the day-to-day work. In case of the large cities, the State Government has constituted Municipal

Corporations, which are headed by an elected Mayor and the Municipal Commissioner, appointed by the Government, looks after the routine work. At the Village level, the Sarpanch is the elected Chief and the Talati (Village Mantri) works as the Secretary to the Village Panchayat and looks after the day-to-day work. In view of the expanding role of the public administration in a state like Gujarat, the Government has taken-up many activities and has set up several offices. Such offices which came into the existence are as under:

- (1) Education  
(Primary and Higher Education)
- (2) Agricultural and Research
- (3) Animal Husbandry and Poultry
- (4) Forest and Environment
- (5) Roads and Buildings, Bridges
- (6) Co-operation and Co-operative Societies
- (7) Industries, Small and Large as well as Cottage
- (8) Health and Medical Services, Medical Education and Research, Family Welfare and Nutrition
- (9) Information Department
- (10) Irrigation, Minor and Major
- (11) Social Welfare and Social Defence

The functions of above offices are managed and controlled by concerned Head of Departments and in some cases also by District and Taluka Panchayats. The task of primary education in rural areas has been entrusted to District Panchayats and functions relating to primary education are assigned to District Development Officer and controlled by the District Primary Education Officer. The secondary education is looked after by District Education Officer of Education Department. Primary education as well as higher secondary education of all types of institutions is governed by District Education Officer.

Agriculture activities have been delegated to District Panchayat to a large extent and District Agriculture Officer is in-charge of looking after agricultural produce including crops and vegetables. Similarly Animal Husbandry is also a Panchayat activity and routine work is controlled by the Deputy Director (Animal Husbandry) who sits in District Panchayat taking care of animals and poultry farms. Besides, district agriculture office

in Panchayat Offices such as Deputy Director (Agriculture) and other officials look after various aspects of agriculture for developing the sector as well as to extend necessary assistance to farmers at district level.

Besides Director, Animal Husbandry Officer of Panchayat offices such as Deputy Director (Animal Husbandry) Special Officers at Veterinary Offices etc. in state government animal husbandry department also monitor activities of the sector at district level.

Public Health in rural area is assigned to the District Panchayat under the Chief District Health Officer who looks after epidemics, malaria control, water borne diseases and district level administration of Public Health Centres. District and Talukas Hospitals and Referral Hospitals are being looked after by the District Civil Surgeon of medical services in the State, while Medical Colleges and Research activities attached with the respective Civil Hospitals are controlled by Medical Education and Research Wing.

Family welfare activities are also monitored by the District Health Officer. Chief District Health Officer is also functioning as District Registrar of Birth and Death of the district and Talati cum Mantri is also Registrar of Death and Birth for the respective villages. Anaemic mothers and children upto to the age of 14 are looked after by Nutrition Officer under the Nutrition Programme. District Ayurvedic Officer looks after the Ayurvedic dispensaries and hospitals. They also take care of the Ayurvedic plants and medicines and gardens. The District Food and Drugs Officer generally looks after the quality of the food and drugs in the district. Labourers and workers who are working in registered units are covered under the Employees State Insurance Scheme.

The rural roads have been transferred to the District Panchayats and their maintenance is done by the Executive Engineer, Roads and Buildings Department. Minor irrigation works are transferred to the District Panchayat and Executive Engineer (Panchayat) of the Panchayat's irrigation office looks after water harvesting and check dams.

The Roads and Buildings Department of State Government looks after the maintenance of roads, buildings, bridges and government multi-storey buildings etc. Besides Panchayat officials, major

district roads and the state highways are looked after by the Executive Engineer (Roads & Buildings). The large multi-purpose irrigation projects are controlled by State Government directly through its Executive Engineers.

District Industry Centre is functioning to develop the small and village industries, handloom industries and the scope of industrial growth in the district. Besides, other departments are working for the rights of the industrial workers and rural labourers engaged in agriculture and others sectors.

Social welfare activities relating to the Scheduled Castes, Scheduled Tribes, Other Backward Castes and Other Backward Communities in the District are organized by the District Welfare Officer. Generally the schemes under Tribal Area Sub Plan and Special Component Plan are organized by the District Welfare Officer.

In each District Panchayat, District Statistical Officer of Directorate of Economics and Statistics looks after co-ordination of different development programmes. He is also Member-Secretary of District Planning Board. Similarly in every Collector Office, District Planning Officer looks after development work of various Government (State & Centre) sponsored programmes.

Co-operative Societies i.e. Co-operative Milk Societies, Agricultural Produce Market Societies, Co-operative banking and other co-operative societies are controlled by the District Registrar, Co-operative Societies.

Out of 663 villages 6 are uninhabited and 657 are inhabited. The talukawise break up of towns and villages for the district is shown in the following statement.

#### Talukawise Number of Towns and Villages

Sl. No.	Name of Taluka	Number of Towns	Number of villages	
			Total	Inhabited
1	2	3	4	5
1	Jambusar	1	81	81
2	Amod	-	53	53
3	Vagra	-	68	67
4	Bharuch	4	93	93
5	Jhagadia	-	167	164
6	Anklesvar	3	59	58
7	Hansot	-	46	46
8	Valia	-	96	95
<b>District Total:</b>		<b>8</b>	<b>663</b>	<b>657</b>

Source : Village/Town directory, 2001.

The civic status of the towns is as under:

Municipality	:	3
INA	:	2
Census Town	:	3
<b>Total</b>	:	<b>8</b>

As statement given below shows, in 1991 census Amod and Hansot were census towns, but they are declassified and considered as village in 2001 census.

#### Talukawise List of Declassified Towns

Sl. No.	Name of Taluka	Name of Town	LC1991	LC2001
1	2	3	4	5
1	Amod	Amod	VIII	01556800
2	Hansot	Hansot	VI	01599900

The following towns which were considered under rural area in 1991 census are considered as urban for 2001 census.

#### Talukawise List of New Towns Added

Sl. No.	Name of Taluka	Name of Town	LC1991	LC2001
1	2	3	4	5
1	Bharuch	Maktampur	74	42105000
2	Anklesvar	Andada	16	42106000

Source : Town directory.

#### (iv) Physical Features :

The Bharuch district is situated between the parallels of latitude 72° 28' and 73° 30' and the meridians of longitude 21° 26' and 22° 16'. The length from north to south of this territory is about 96.86 km. and from east to west is about 108.19 km. It is bounded by Anand and Vadodara district in the North, gulf of Khambhat in the West, Surat district in the South and Narmada district in the East. The area covered by the district is 6,527 Sq Km. The district ranks 13<sup>th</sup> in the State in terms of area.



#### Physiography:

The Bharuch district forms a part of the Gujarat Plain and is sub-divided into



eight sub-micro regions, namely, Khambhat Silt, Bharuch Plain, Lower Narmada Valley, Narmada Gorge, Satpura Hills, Tapi Basin, Valia Plain and Khambhat Coast on the basis of topography, climate, geology, soils and natural vegetation.

#### Khambhat Silt

The region covers the coastal areas of the district and extends over the talukas of Amod, Vagra, Bharuch and Jambusar. It is bounded by Anand district in the north, Vadodara district and Bharuch Plain in the east and the Gulf of Khambhat in the south and west.

The region is lowland and most of the coastal portions are filled with water during monsoon season. The maximum height (25 meters above M.S.L.) of the region is found in the eastern part while the minimum elevation (8 meters) is observed in the western portion. The region has the geological structure of alluvium, blown sand etc.

#### Bharuch Plain

The region spreads over the parts of Amod, Vagra and Bharuch talukas. It is enclosed by Vadodara district in the north, by Lower Narmada Valley from the east and south and by Khambhat Silt in the west.

As regards the relief, the general slope of the region is westward and the height is recorded at 20 meters above M.S.L. The region is drained by Narmada river. Geologically, the region is covered by alluvium, blown sand etc. formation.

#### Lower Narmada Valley

The region extends over the central part of the district and occupies parts of Bharuch, Anklesvar, Hansot, Valia, Jhagadia and also extends upto Nandod and Dediapada talukas of Narmada district. It makes its boundaries with Vadodara district in the north, Narmada Gorge and Satpura Hills in the east, Valia Plain and Khambhat Coast in the south and the Gulf of Khambhat in the west.

This valley is formed by Narmada river which flows in the region from east to west direction. In the eastern part, the elevation goes up to 100 meters above M.S.L. near Rajpipla while near Bharuch, the region is attaining a height of only 8 meters. The valley receives good amount of rainfall during monsoon season. It has favourable conditions to support agricultural activity. Reserved



forests are found in eastern and south-eastern parts of the region. The geology of this region is mainly composed of alluvium, blown sand, etc.

### Satpura Hills

The region occupies the eastern part of the district and extends over the talukas of Valia, Jhagadia. It also extends upto Nandod, Dediapada and Sagbara talukas of Narmada district. It is bounded by Maharashtra State in the east, Surat district in the south, Lower Narmada Valley in the west and Narmada Gorge in the north.

The terrain of this region is hilly and undulating. The elevation varies between 200 meters and 525 meters above M.S.L. The region is covered by forest.

### Valia Plain

The region extends over southern middle part of the district and occupies part of the Valia taluka. It makes its limits with Satpura Hills in the north and east, Surat district in the south and Lower Narmada Valley in the west.

The relief feature reflects that the general slope of the region is from east to west and elevation ranges between 10 meters and 58 meters above M.S.L. Kim river and its tributaries drain the region.

### Khambhat Coast

The region extends over south-western coastal part of Hansot and Anklesvar talukas of the district. It is enclosed by Lower Narmada Valley in the north and east, by Surat district in the south and by the Gulf of Kambhat in the west.

As regards the relief, the eastern portion of the region is above 15 meters while the western part is above 8 meters of M.S.L.

### Hills :

There are minor hills in the district in Jhagadia taluka.



### Drainage :

The district is drained by Narmada, Dhadhar and Kim rivers. Kaveri, Karjan and Dev rivers flow into Narmada river. Narmada is the



biggest river of the district flowing from East to West. Dhadhar flowing from North to South enters the district in Jambusar taluka and is 46 km. long. Kim river originates in Rajjipla hills and it enters the district near Ramanpura village of the Valia taluka. It flows from East to West and is 115 km. long. Kaveri river flows only in Jhagadia taluka and is 40 km. long.

Narmada, Dhadhar and Kim are principal rivers in Bharuch district. Total length of Narmada river in the district is 166 km. that of Dhadhar river 46 km. and that of Kim river is 86 km. Narmada river is in the centre among these rivers. Dhadhar river is 32 km. away from Narmada and the river Kim is in south. The river Mahi passes through northern boundary of the district but does not flow at any place in the district. These rivers flow parallel to each other to more or less extent. These rivers have mainly contributed to alluvial plains of south Gujarat including Bharuch.

The river Narmada enters into Bharuch district from plateau of Malwa and flows towards gulf of Khambhat in west. Narmada river is changed into creek around gulf of Khambhat after leaving Bharuch city. The tributaries flowing to Narmada river are Kaveri, Amaravati, Karjan and Dev. Buva, Nahiyer, Bhukhi, Amalkhedi and Vankhedi are other small rivers. These water ways flowing from east to west are perennial sources of water. However, lands in bank areas have become saline and waste to a great extent on account of ingress of tidal water of the sea.

There is an important fall of Surpan known as Mokhadi Ghat near Surpaneshwar in Narmada. Sardar Sarovar (Narmada) Project to construct a big dam at North West is in progress. The scheme has a high capacity to overcome the effects of famine. Irrigation facilities will be available to 18 lakh hectare areas in 62 talukas of 12 districts by water allocated to Gujarat. The Project will increase yearly yield by 370 per cent in all the agricultural crops and yearly 270 per cent increase in cash crops. Moreover, the Project will supply drinking water to 4,720 villages and 131 cities. According to an estimate, agricultural income will be raised by Rs. 900 crore and electricity and water supply income will be raised by Rs. 500 crore. Thus, the state will be benefited by total yearly Rs. 1,400 crore that is about Rs. 4 crore daily. In this way, the Project is a lifeline and spinal cord of economics of Gujarat State.

Dhadhar river flows from north to south in the district. The river enters into Jambusar taluka and meets the gulf of Khambhat at Navagam of Amod taluka. Kim river is situated between Narmada and Tapi rivers. The river flows from east to west in the district, enters into Valia taluka and meets the gulf of Khambhat towards south.

### Climate :

The climate of this district is characterised by a hot summer and dryness in the non rainy seasons. The year may be divided into four seasons. The cold season from December to February is followed by the hot season from March to May. The south-west monsoon season is from June to September and October to November form the post-monsoon season.



#### a) Temperature :


The period from March to May is one of continuous rise in temperatures. May is the hottest month with the highest mean daily maximum temperature at 44<sup>o</sup> C. The highest temperature in June is a little higher than in May. After mid-November both day and night temperature drop rapidly till January, which is the coldest month with the lowest mean daily minimum temperature at about 15<sup>o</sup> C in the year 1999.

#### b) Winds:

Winds are generally light to moderate in summer and in the south-west monsoon season. Stronger westerly to south-westerly winds prevail in the south-west monsoon season. In October, winds are from directions between west and north east. In November and December winds are mainly from directions between north and east. In January and February winds are again from direction between west and north-east. In the summer season, the winds are pre-dominantly from directions between south-west and north-west.

#### c) Rainfall:

Records of rainfall in the district are available from the Directorate of Agriculture. The rainfall in the district is received



during the south-west monsoon season from June to September, July being the month with the highest rainfall. The annual rainfall of this district is 442.9 mm in the year 1999. The detail of the annual rainfall of this district is given below.

### Monthly Rainfall (From years 1995 to 1999)

(in mm.)

Sl. No.	Month	Years				
		1995	1996	1997	1998	1999
1	2	3	4	5	6	7
1	May	0.0	0.0	0.0	0.0	4.4
2	June	5.0	121.7	249.8	123.8	65.3
3	July	445.0	306.7	167.9	255.9	231.5
4	August	144.0	160.3	317.2	123.5	33.3
5	September	65.0	86.5	68.1	312.8	50.6
6	October	0.0	31.3	0.0	51.1	57.9
Annual Rainfall		659.0	706.5	803.0	867.0	442.9

Source: Directorate of Agriculture, Gujarat, Gandhinagar, 1998, 1999

### Economic Resources :

Economic resources are an important means of subsistence for the people of the district. The details about economic resources of important sectors are given here under:

#### (1) Forestry:

According to the figures available from the Forest Department for the year 1999-2000, out of the total area of 6,527 sq. km. of the district, an area of about 253.9 sq. km. is covered by forest. It accounts for 1.3 per cent of forest area of the state. It covers for 3.9 per cent of total geographical area of the district. Out of this 200.0 sq. km. is reserved forest, 0.1 sq. km. is protected forest and 53.9 sq. km. forest is unclassified. Teaks, *Dhavado*, *Sadada* found in Jhagadia are of poor quality. The principal species growing in Valia taluka are Teak, *Sadada*, *Dhavado*, *Biyo* etc and they are of stunted growth and the density is very poor. The tree growth consists mostly of bad malformed tree clusters which have escaped the wrath of man. The values of major forest products like timber and fuel-wood in 1999-2000 was of the order of Rs. 26.6 crore.





**(2) Minerals And Mining:**

The known mineral wealth of Bharuch district is substantial though less diversified than in a few

other mineral rich districts of the state. The pattern of mineral production is, therefore, simple. Details of various types of major and minor minerals produced in the district are given below:

**Major and Minor Mining Products and Income**

Sl. No.	Products	1999-2000		2000-01	
		Production	Income	Production	Income
		(MT)	(RS.)	(MT)	(RS.)
1	2	3	4	5	6
<b>Major Products</b>					
1	Agate	155	11,362	180	3,260
2	Ball Clay	2,723	49,028	1,802	19,508
3	Lignite	552,233	2,334,103	905,702	2,863,071
4	Silica Sand	128,037	3,180,093	211,725	3,250,507
<b>Total :</b>		683,148	5,574,586	1,119,409	6,136,346
<b>Total Minor Products</b>		1,607,312	13,513,685	1,998,604	15,962,130
<b>Grand Total :</b>		<b>2,290,460</b>	<b>19,088,271</b>	<b>3,118,013</b>	<b>22,098,476</b>

Source: Commissionerate of Geology and Mining 1999, 2000, 2001.

**(3) Soil and Cropping Pattern:**

The soil is of two types viz black and yellowish. The black soil is seen normally in the area of Bharuch, Anklesvar, Jambusar, Amod and Vagra talukas, while the talukas Valia, Jhagadia and Hansot have yellowish type of soil. The main crops of the district are paddy, wheat, groundnut and cotton. For cotton, black soil is suitable. Bharuch, Amod, Jambusar, Vagra and Anklesvar are the main talukas growing cotton while other crops are grown mainly in Valia, Jhagadia and Hansot talukas.

**Land Classification of Rural Areas**

(in '00 hectares)

Sl. No.	Classification	Area (As on 31-3-99)
1	2	3
1	Forest	212.6
2	Irrigated	780.9
3	Unirrigated	2,594.6
4	Cultivable waste (including Gauchar and Groves)	382.4
5	Area not available for cultivation.	1,185.4
<b>Total :</b>		<b>5,155.9</b>

Source: Village Directory, 2001

**(4) Land and Land use Pattern :**

The total land in the district was 6,527.0 Sq.Km. during 1998-1999. The land classification according to the different uses for the rural areas of the district is given below on the basis of information collected for the Village Directory.

**(5) Tenancy :**

There was no separate Act on tenancy in the former Bombay State before 1939. There were provisions of Section 83 of Land Revenue Code and Mamlatdar Court law only. The tenant was

not secured of his tenancy rights in the Act. This tenancy lease was considered yearly and the tenant had to pay tenancy as per tradition or according to the agreement made with the land owner. In order to protect the tenants, the Bombay Tenancy Act, 1939 came into force in the erstwhile Bombay State.

After independence, it was necessary that the country is self-sufficient in agricultural production. It can happen only when the tillers of the land have some definite rights over the land. With a view to effect control on efficient utilization of agricultural land and also to protect the tenants and also to accept a definite policy for the country on agricultural land, The Bombay Tenancy and Agricultural Land Act, 1948 was enacted and it was brought into force since then.

The Act of 1948 was amended five times. An important provision of 'Farmer Day' was inserted in the Act on 1-8-1956. According to this provision, if any person legally tilled the land of other person on 01-04-1957, he was entitled to purchase the said land. Gujarat State was bifurcated from Bombay State in 1960, and the said act continued to be applied to it also as well.

Tenant means the person who held land on lease viz.

- (1) Tenant as per Section 4
- (2) Protected tenant
- (3) Permanent tenant
- (4) The person who continued to possess the land with or without the consent of the land owner after appointed date and up to specified date or it is considered that he continued the possession of the land.

In Gujarat 1,049,056.4 hectares of land have been released and distributed to total 1,278,125 beneficiaries permanently under The Bombay Tenancy and Agricultural Land Act, 1948. Among the beneficiaries 177,171 were from Scheduled Castes, 258,132 from Scheduled Tribes and 842,822 from others category.

In case of Bharuch district, in all 124,563.0 hectares of land have been released and distributed

to total 77,263 beneficiaries. Among the beneficiaries, 4,881 Scheduled Castes were allotted 4,812.1 hectares of land, 23,553 Scheduled Tribes were allotted 37,659.6 hectares of land and 48,829 beneficiaries under 'others' category were allotted 82,091.3 hectares of land.

## (6) Agriculture :

### a) Area under major crops:-

The area under major crops for the years 1993-94 and 1997-98 is indicated in the following statement.



### Area under Major Crops

(in '00 hectares)

Sl. No.	Name of Crop	Area under Major Crops	
		1993-94	1997-98
1	2	3	4
1	Paddy	85	92
2	Wheat	157	169
3	Bajri	44	30
4	Jowar	355	300
5	Other cereals	13	15
6	Gram	16	15
7	Other pulses	1,190	949
8	Sugarcane	166	239
9	Groundnut	52	23
10	Cotton	866	970

**Source :** Season and Crop Report, Directorate of Agriculture, 1999

The area under bajri, jowar, gram, other pulses and groundnut crops has decreased in the district while the area under paddy, wheat, sugarcane and cotton has increased during the year 1997-98 as compared to the year 1993-94. Wheat, jowar, sugarcane and cotton are the major crops of the district.

### b) Average yield per hectare :

The average yield per hectare of the principal crops in the district during the years 1993-94 and 1997-98 is shown below:

**Average Yield per Hectare**

( In Kgs)

Sl. No.	Name of Crop	Average Yield per Hectare	
		1993-94	1997-98
1	2	3	4
1	Bajri (Kharif)	411	1,144
2	Bajri(Summer)	1,882	2,025
3	Jowar(Kharif)	994	1298
4	Jowar(Rabi)	940	814
5	Paddy	750	906
6	Wheat	1,124	930
7	Groundnut	733	1,404
8	Cotton	232	188
9	Sugarcane	6,800	6,142

Source: Season and Crop Report, Directorate of Agriculture, 199

The average yield per hectare was higher in Bajri (Kharif), Bajri (Summer), Jowar (Kharif), Paddy and Groundnut where as the average yield per hectare was lower in Jowar (Rabi), Wheat, Cotton and Sugar cane during the year 1997-98 than that recorded during the year 1993-94.

**(7) Irrigation :**

The area irrigated by different sources during 1993-94 and 1997-98 in the district is presented below :

**Area under Irrigation by Source**

(In '00 hectares)

Sl. No.	Source of Irrigation	Area under Irrigation by Source			
		1993-94		1997-98	
		Net	Gross	Net	Gross
1	2	3	4	5	6
1	Govt canals	296	309	334	336
2	Tanks	8	8	10	10
3	Wells	275	277	442	452
<b>Total :</b>		<b>579</b>	<b>594</b>	<b>786</b>	<b>798</b>

Source: Season and Crop Report, Directorate of Agriculture, 1993-94, 1997-98

The above figures indicate that in the year 1997-98 wells are the main source of irrigation in the district. Next source of irrigation in order of irrigated area is the Government canals.

**(8) Animal Husbandry :****a) Livestock :**

Cattle wealth occupies a pivotal place in the rural economy of the district. According to the livestock censuses of 1992 and 1997, the live stock population in the district was as under:

**Livestock**

Sl. No.	Livestock	Year	
		1992	1997
1	2	3	4
<b>(A)</b>	<b>Total Livestock</b>	<b>428,883</b>	<b>454,302</b>
1	Cattle (Cross breed)	4,819	7,087
	(a) Male over 2.5 years	711	455
	(b) Female over 2.5 years	2,452	3,957
	(c) Young stock	1,656	2,675
2	Cattle (Indigenous)	155,851	126,527
	(a) Male over 3 years	81,022	72,597
	(b) Female over 3 years	36,004	31,218
	(c) Young stock	38,825	22,712
3	Buffaloes	120,103	130,733
	(a) Male over 3 years	739	717
	(b) Female over 3 years	74,353	81,329
	(c) Young stock	45,011	48,687
4	Sheep	7,463	7,025
5	Goats	130,843	135,111
6	Horses and ponies	594	689
7	Camels	815	229
8	Pigs	6,351	15,425
9	Other livestock	2,044	31,476
<b>(B)</b>	<b>Poultry</b>	<b>172,095</b>	<b>194,674</b>

Source : (1) Directorate of Economics and Statistics, Livestock Census-1992  
(2) Directorate of Animal Husbandry, Livestock Census-1997

The livestock population has increased from 428,883 in 1992 to 454,302 in 1997. Poultry have increased to 194,674 in 1997 as compared to 172,095 in the year 1992.

**b) Agricultural Implements :**

According to the livestock census conducted in the State, the comparative data for agricultural implements in the district for the years 1992 and 1997 are shown in the following statement.

### Agricultural Implements

Sl. No.	Name of Agricultural Implements	Year	
		1992	1997
1	2	3	4
1	Plough	51,782	40,042
	(a) Wooden	38,483	27,693
	(b) Iron	13,299	12,349
2	Carts	20,262	13,170
3	Oil engines	2,655	2,643
4	Electric Motors and Pumps	2,309	1,665
5	Tractors	1,997	3,635
6	Wheat Thresher	118	-

**Source :** (1) Directorate of Economics and Statistics, Livestock Census-1992  
(2) Directorate of Animal Husbandry, Livestock Census-1997

The numbers of agricultural implements like wooden plough, iron plough, carts and oil engines

and electric motors and pumps have shown a decreasing trend during 1997 as compared to the year 1992. The numbers of tractors have increased in 1997.

### (9) Fisheries :



Bharuch district with an extensive sea coast of about 127 km. and a cool winter season and other oceanographic conditions offers good facilities for marine fishing. The Arabian Sea on the south and the Gulf of Khambhat on the west of the district are quite favourable for fishing. Fishing is done round the year in the district. The main fish available in the district are *bumla*, *ghol*, *dara*, *karkaru*, *zinga*, *letva* and *magru*. Pisciculture activities in the district have been undertaken in the coastal as well as inland waters. The important fishing statistics for the district are given here under for the years 1994-95, 1997-98 and 1998-99.

### Fisheries Activities

Sl. No.	Item	Year		
		1994-95	1997-98	1998-99
1	2	3	4	5
1	Total Number of Fishing boats	1,179	1,442	1,474
2	Total Number of Fishing nets	277,278	71,564	71,564
3	Fish production (In tonnes)	24,497	23,067	23,731
4	Number of active fishermen	11,602	6,649	6,649
5	Fishermen primary Co-operative Societies (Number)	14	14	15
6	Membership of fishermen's primary Co-operative Societies	1,000	1,000	1,011
7	Paid up share capital of fishermen's Co-operative societies (In'00 Rs.)	338.4	338.4	343.5

**Source :** Commissionerate of Fisheries, 1998-1999.

### (10) Industry :

The total number of registered factories and average



number of daily workers employed by major groups of industries for the year 1998 and 1999 are shown in the following statement.

**Distribution of Important Industrial Establishments by Major Industrial Group**

Sl. No.	Major Group (National Industrial classification)	Description of Manufacture	As on 31.12.98		As on 31.12.99	
			Number of Establishment	Average Number of persons working per day	Number of Establishment	Average Number of persons working per day
1	2	3	4	5	6	7
1	20-21	Food products	77	3,584	71	4,814
2	22	Beverages tobacco and related products	1	23	1	99
3	23	Cotton textiles	31	2,581	32	2,999
4	24	Wool, silk and man made fiber textiles	196	6,658	169	6,251
5	25	Jute and other vegetable fiber textiles (except cotton)	-	-	0	0
6	26	Textile products (including wearing apparel)	13	251	12	241
7	27	Wood and wood products, Furniture and fixtures	14	174	12	117
8	28	Paper and paper products and printing, publishing and allied industries	45	1,292	40	1,424
9	29	Leather and products of leather ,fur and substitutes of leather	2	115	2	102
10	30	Basic chemical and chemical products (except products of petroleum and coal)	478	24,495	526	24,438
11	31	Rubber, plastic petroleum and coal products processing and nuclear fuels.	83	2,358	83	2,681
12	32	Non metallic mineral products	48	3,003	48	3,813
13	33	Basic metal and alloy industries	36	2,234	34	1,926
14	34	Metal products and parts except machinery and equipments.	109	3,337	114	3,981
15	35-36	Machinery and equipment other than transport equipment (scientific equipment, photographic/ cinematographic equipment and watches and clocks is classified in division 38)	51	3,412	47	4,441
16	37	Transport equipment and parts	8	331	8	332
17	38	Other manufacturing industries	10	411	12	531
18	39	Repairs of capital goods	4	77	4	43
19	40-43	Electricity Gas and water Generation transmission distribution water works supply etc	2	213	3	237
20		Other Industries	15	486	46	1,278
		<b>Total</b>	<b>1,223</b>	<b>55,035</b>	<b>1,264</b>	<b>59,748</b>

Source : Chief Inspector of Factories, 2000

Among the registered factories both in the years of 1998 and 1999, the first four most important industry groups are manufacture of (1) Basic Chemical and chemical products (except products of petroleum and coal) (2) Wool, Silk and Man-made textiles (3) Metal Products and parts except Machinery and Equipments (4) Rubber , Plastic, Petroleum and Coal products processing and nuclear fuels. Similarly, the first four most important industry groups from the point of view of employment in both years are (1) Basic Chemical and chemical products (except products of petroleum and coal) (2) Wool, Silk and Man-made textiles (3) Food Products and (4) Machinery and Equipment other than transport equipment.

### (11) Trade and commerce:

This category includes wholesale and retail trade of all kinds and other commercial activities like financial, insurance, real estate and business services. In ancient times, Bharuch was chief centre of trade between India and the markets of western Asia. Articles of gold and silver, pearls, dates, wine, cloth, etc were imported. The exports from Bharuch were to northern Arabia and Egypt. It included rice, butter, sesame oil, cotton, sugar,

muslin and sashes, brass articles, horns, sandal wood, etc.

Being in the centre of a cotton growing tract, Bharuch even now carries on a fair amount of coastal trade with other coastal areas of India and is appreciable amount of inland trade with other trade centres of the country by roads and railways. Chief articles of imports in the district are building materials, cereals, pulses, edible oils, jaggery sugar, ghee, tea, salt, spices, kerosene, petrol, textile products, metal sheets, utensils, medicines, etc. The exports consist of cotton, *lang(a coarse grain)*, cotton seeds, vegetables, fish, handloom and powerloom products.

The General Merchants and Commission Agents, known as Kariyana Merchants deal in all kinds of food grains and pulses, jaggery, sugar, edible oil, oil seeds, cotton seeds and *lang*. Bharuch serves as the chief receiving and distributing centre for the whole of the district. There are regulated markets at all taluka headquarters of the district.

Banking services in the village of the district is shown below:

### Villages Having Banking Facility

Sl. No.	Name of Taluka	Number of Villages where Banking facility is available	Number of Banking Institutions	
			Commerical	Co-operative
1	2	3	4	5
1	Jambusar	8	7	3
2	Amod	6	6	5
3	Vagra	6	9	3
4	Bharuch	9	16	9
5	Jhagadia	8	12	6
6	Anklesvar	5	5	2
7	Hansot	5	5	5
8	Valia	8	8	3
<b>Total :</b>		<b>65</b>	<b>68</b>	<b>36</b>

Source : Village Directory, 2001

**b) Banking and Insurance :**

Occupationwise classification of outstanding credit of Scheduled Commercial Banks (at the end of March, 1999) is as under:

(Amount In Rs. '000)

Sl. No.	Occupation	Gujarat State		Bharuch District	
		Number of Accounts	Outstanding Credit	Number of Accounts	Outstanding Credit
1	2	3	4	5	6
I	Agriculture	797,379	22,325,870	22,219	658,002
	1. Direct Finance	791,685	17,882,575	22,152	596,014
	2. Indirect Finance	5,694	4,443,295	67	61,988
II	Industry	179,784	140,698,824	4,132	6,533,796
	1. Mining & Quarrying	441	1,270,200	14	32,855
	2. Manufacturing & Processing	177,831	127,480,926	4,088	6,331,607
	3. Electricity, Gas & Water	208	9,517,431	4	162,625
	4. Construction	1,304	2,430,267	26	6,709
III	Transport Operations	36,350	2,784,525	1,714	124,268
IV	Professional & Other Services	73,853	4,356,909	1,466	95,133
V	Personal Loans	494,573	17,542,287	10,522	341,119
	1. Loans for purchase of consumer durables	26,581	492,645	618	12,494
	2. Loans for housing	91,020	6,938,513	1,554	116,499
	3. Rest of the Personal Loans	376,972	10,111,129	8,350	212,126
VI	Trade	186,048	17,354,910	10,236	278,188
	1. Wholesale Trade	16,786	11,666,476	243	49,283
	2. Retail Trade	169,262	5,688,434	9,993	228,905
VI	Finance	3,016	6,208,625	13	8,711
VII	All Others	135,659	10,929,247	2,911	101,268
	Total Bank Credit	1,906,662	222,201,197	53,213	8,140,485
	Of which :				
	1. Artisans and Village industries	57,872	1,036,926	1,842	19,174
	2. Other Small Scale Industries	77,839	18,725,711	1,282	389,679

**Source:** Banking Statistics, Basic Statistical Return Volume, 28 March, 1999.

There were 1,906,662 accounts in the State having outstanding credit of Scheduled Banks as on 31-3-1999. The total outstanding credit to these accounts was Rs. 2,222 crore. Of the total outstanding credit, 63.3 per cent was for industry, 10.1 per cent was for agriculture and 7.8 per cent was for trade.

There were 22,219 accounts for agriculture in Bharuch district having outstanding credit of Scheduled Banks as on 31-3-1999. The total

outstanding credit to these accounts was Rs. 814 crore. Of the total outstanding credit in the district, 80.3 per cent was for industry and 8.1 per cent was for agriculture.

**(12) Transport and Communication :**

Transport and Communication facilities are necessary for administrative



purposes as well as public convenience. Moreover; a well-knit public transportation system is a prerequisite for social and economic development of the district. The classification of road length by categories of roads recommended by the Indian Roads Congress in the district is given below for the years 1999-2000 and 2000-2001.

#### a) Road:

The linking of one place with other by road is very essential to provide good



transport system. The information regarding roads available in Bharuch district for the year 1999-2000 and 2000-01 are given in the statement below. This statement includes the information of state highways, district roads and village roads. The State highways, district roads and the village roads remained the same during the years 1999-2000 and 2000-2001. This indicates that no new roads were constructed during the period, though these were maintained by the concerned authorities in Bharuch district.

#### Road Length of Different Categories

Sl. No	Year	Type of Road (in Kms.)										Total
		Highway				District Roads				Village Roads		
		National		State		Main		Other				
		GOVT. DN.	PNCH DN.	GOVT. DN.	PNCH DN.	GOVT. DN.	PNCH DN.	GOVT. DN.	PNCH DN.	GOVT. DN.	PNCH DN.	
1	2	3	4	5	6	7	8	9	10	11	12	13
1	1999-2000	44	0	753	15	28	617	51	325	160	745	2,738
2	2000-2001	44	0	753	15	28	617	51	325	160	745	2,738

**Note:** GOVT. DN= Government Division.  
PNCH. DN= Panchayat Division.

**Source:** Road and Building Department, Gandhinagar 2000,2001

According to the village directory of the district of 2001 census, 600 villages and all towns are connected with pucca roads and 57 villages are connected with kuchcha roads. The bus facility is available to 582 villages.



#### b) Railways :

There are 44 villages having railway facilities in place in the district.

#### c) Ports:

Bharuch and Dahej are two ports of the district.

#### d) Post and Telegraph:

The following statement shows the number of villages in the district having post, telegraph and phone facilities. As regards rural areas of the district the facility of post, telegraph and telephone are available in 429, 13 and 464 villages respectively.



#### Communications Facilities

Sl. No.	Type of Communication Amenities	Number of Villages having facilities
1	2	3
1	Post Offices	429
2	Telegraph offices	13
3	Telephone	464

**Source :** Village Directory, 2001

#### e) State Road Transport :

Out of 657 inhabited villages, 582, villages are connected by State Road Transport facility upto year 1998-1999.

#### (13) Electricity :

Electricity is the chief necessity for the economic development of the district. The main source for power supply in the district is Gujarat Electricity Board. All inhabited villages are electrified in the district.





**(14) Gram Panchayats, its composition, jurisdiction and role in the Development of Village and its Economy :**

The system of Panchayati Raj was introduced in the year 1963 in Gujarat State. Under this set up, the three tier system was introduced namely, The District Panchayat, The Taluka Panchayat and The Gram Panchayat.

Gram Panchayat is an important institution of self-government. The Gram Panchayat is formed for a village or a group of villages. The Gram Panchayat is constituted for a local area with the population of less than 10,000. Such local area may be revenue village or a group of revenue villages or hamlets forming part of a revenue village or such other administrative unit or part of thereof. The number of members of Gram Panchayat varies from 9 to 15. The tenure of Gram Panchayat is of five years. The people of village elect Sarpanch and Vice-Sarpanch (Up-Sarpanch) and other members of the Panchayat. Various Committees like, Social Justice Committee and Standing Committee are formed. In the year 1993 Government of India enacted 73<sup>rd</sup> Constitutional Amendment regarding provisions of Panchayati Raj and implementation of this act in Gujarat started from 15<sup>th</sup> April 1994. By this constitutional amendment, Panchayats are given constitutional status. Regular and timely election, participation of women and backward classes, formation of separate State Election Commission and rotation system in electing the heads of the various committees are other significant amendments in the act. Decentralised planning process and active participation of people is the soul of the Panchayati Raj Act. The powers for decentralised planning, implementation and development are delegated to the Panchayats.

The primary functions of the District/Taluka Panchayats are providing facilities for primary education, health, drinking water, electricity, constructions and maintenance of roads, bridges etc., maintenance of Gauchars, organising relief work at the time of scarcity and drought situation, sanitation and social welfare. Arrangements for housing facilities for below poverty line people and rural development schemes are implemented by Panchayats. Gram Panchayats also implement

important programmes like, 'food for work' and other programmes beneficial for the local people. Thus, Panchayats play an important role in the development of village and its economy.

There are 13,761 Gram Panchayats in Gujarat State. Out of 657 inhabited villages in Bharuch district, there are only 74 Group Panchayats and 475 are independent Gram Panchayats.

**(v) Census Concepts :**

**Building :**

A 'building' is generally a single structure on the ground. Sometimes it is made up of more than one component unit which are used or likely to be used as dwellings (residences) or establishments such as shops, business houses, offices, factories, workshops, work sheds, schools, places of entertainment, places of worship, godowns, stores, etc. It is also possible that buildings which have component units may be used for a combination of purposes such as shop-cum-residence, workshop-cum-residence office-cum-residence, etc.

Usually a structure will have four walls and a roof. But in some areas the very nature of construction of houses is such that there may not be any wall. Such is the case of conical structures where entrance is also provided but they may not have any walls. Therefore, such of the conical structures are also treated as separate building.

**Permanent Houses :**

Houses, the walls and roof of which are made of permanent materials. The Material of wall can be anyone from the following namely Galvanized iron sheets or other metal sheets, Asbestos sheets, burnt bricks, stones or concrete. Roof may be made of from any one of the following materials namely tiles, slate, galvanized iron sheets, metal sheets, asbestos sheets, bricks, stones or concrete.

**Semi-permanent Houses :**

Houses in which either wall or roof is made of permanent materials and the other is made of temporary material.

**Temporary Houses :**

Houses with both walls and roof are made of materials, which have to be replaced frequently. Walls may be made from any one of the following temporary materials, namely, grass, thatch, bamboo, plastic, polythene, mud, unburnt bricks or wood. Roof may be made from any one of the following temporary materials, namely, grass, thatch, bamboo, wood, mud, plastic or polythene.

**Dwelling Room :**

A room is treated as a dwelling room if it has walls with a doorway and a roof should be wide and long enough for a person to sleep in, i.e., it should have a length of not less than 2 meters and a breadth of at least 1.5 meters and a height of a 2 meters. A dwelling room would include living room, bedroom, dining room drawing room study room, servant's room and other habitable rooms. Kitchen, Bathroom, latrine, Store-room, passage-way and verandah which are not normally usable for living are not considered as dwelling rooms. A room used for multipurpose such as sleeping, sitting, dining, storing, cooking, etc., is regarded as a dwelling room. In a situation where a census houses is used as a shop or office. etc., and the household also stays in it then the room is not considered as a dwelling room. But if a garage or servant quarter is used by a servant and if she/he also lives in it as a separate household then this has been considered as a dwelling room available to the servants household tent or conical shaped hut if used for living by any household is also considered as dwelling room.

A dwelling room which is shade by more than one household has not been counted for any of them. If two household have a dwelling room each but in addition also share a common dwelling room. Then the common room has not been counted for either or of the household.

**Census House :**

A 'Census House' is a building or part of a building used or recognized as a separate unit because of having a separate main entrance from the road or common courtyard or, staircase, etc. It may be occupied or vacant. It may be used for a residential or non-residential purpose or both.

In certain peculiar situations, the manner in which buildings and census houses were identified for numbering in the field by the enumerators is described hereunder.

Sometimes a series of different buildings are found along street which is joined with one another by common walls on either side looking like a continuous structure. These different units are practically independent of one another and are likely to have been built at different times and owned by different persons. In such cases, though the whole structure with all the adjoining units apparently appears to be one building, each portion was treated as a separate building and its constituent units as separate census houses.

On the other hand, one may come across cases, particularly in large cities of multi-storied ownership flats. In these cases while the structure looks like one building, different persons own the flats. In case of such multi-storied structures, having a number of flats owned by different persons, the entire structure was treated as one building and each flat as a separate census house.

If within a large enclosed area, there are separate buildings owned by different persons then each such building is treated as a separate building. There can be a situation where within an enclosed compound there are separate buildings owned by an undertaking or company or even government that are actually in occupation of different persons. For example, Indian Oil Corporation colony where the buildings are owned by the Corporation but these are in occupation of their employees. Each such building was treated as a separate building. But if in any one of these buildings there were flats in occupation of different households, each such flat was reckoned as a separate census house.

Sometimes it becomes difficult to apply the definition of census house strictly in certain cases. For example, in an urban area, if a flat has five rooms, each room having direct entrance from the common staircase or courtyard. By definition, this has to be treated as five census houses. If all these five rooms are occupied by a single household it was not realistic to treat them as five census houses. In such a case, 'singleness' of use of these rooms along with the main house should be considered and the entire flat was treated as one

census house. On the other hand, if two independent households occupy these five rooms, the first household living in 3 rooms and the second household occupying 2 rooms, then considering the use, the first three rooms together were treated as one census house and the remaining rooms as another census house. But if each room was occupied by an independent household, then each such room was treated as a separate census house.

In case of hostels, hotels, etc., even if the door of each room in which an inmate lives opens to a common verandah, staircase, courtyard or a common room, as it happens almost invariably, the entire hostel/ Hotel building was treated as one census house. but if such hostels/ hotels have out-houses or other structures used for different purposes or the same purpose, then each such structure attached to the main hostel/hotel was treated as a separate census house.

In some parts of the country, in rural areas, the pattern of habitation is such that a group of huts, located in a compound, whether enclosed or unenclosed, is occupied by one household. While the main residence may be located in one hut, other huts may be used for sleeping, as a kitchen, bath room, baithak, etc. Though each of the huts was a separate structure, they form a single housing unit and therefore, have to be treated collectively as one building and one census house. If some of the huts are used by one household and the others by a second household as residence, then the two groups of huts were treated as separate census houses. However, if there were also other huts in the compound used for other purposes and not as part of the household's residence such as, cattle shed, work shed, etc., these were treated as separate census houses.

On the other hand, in urban areas, where more than one structure within an enclosed or open compound (premises) belonging to the same person, e.g., the main house, the servant's quarter, the garage, etc., only one building number was given for this group and each of the constituent a separate census house number.

Only cases where a structure with roof and pillars has come up was treated as a building.

### **Village :**

The basic unit for rural areas is the revenue village, which has definite surveyed boundaries. The revenue village may comprise of one or more hamlets but the entire village is treated as one unit for presentation of data.

In unsurveyed areas, like villages within forest areas, each habitation area with locally recognized boundaries is treated as one village.

### **Town/Urban Area :**

The following areas are treated as towns/ urban areas :

(a) All places with a municipality, municipal corporation, cantonment board or notified town area committee, etc.

(b) All other places which satisfy or are expected to satisfy the following criteria simultaneously

- i) A minimum population of 5,000;
- ii) At least 75 per cent of the male working population engaged in non-agricultural pursuits; and
- iii) A density of population of at least 400 per square kilometre (1,000 per square mile).

### **City :**

Towns with population of 1,00,000 and above are called cities.

### **Urban Agglomeration :**

An Urban Agglomeration is a continuous urban spread constituting a town and its adjoining urban outgrowths (OGs) or two or more physically contiguous towns together and any adjoining urban outgrowths of such towns. In some cases railway colonies, university campuses, port areas, etc., may come up near a city or statutory town outside its statutory limits but within the revenue limits of a village or villages contiguous to the town or city. Each such individual area by itself may not satisfy the minimum population limit to qualify it to be

treated as an independent urban unit but may deserve to be clubbed with the town as a continuous urban spread.

For the purpose of delineation of Urban Agglomerations during Census of India 2001, following criteria are taken as pre-requisites:

- (a) The core town or at least one of the constituent towns of an urban agglomeration should necessarily be a statutory town; and
- (b) The total population of all the constituents (i.e., towns and outgrowths) of an Urban Agglomeration should not be less than 20,000 (as per the 1991 Census).

With these two basic criteria having been met, the following are the possible different situations in which Urban Agglomerations would be constituted:

- i) a city or town with one or more contiguous outgrowths;
- ii) two or more adjoining towns with their outgrowths; and
- iii) a city and one or more adjoining towns with their outgrowths all of which form a continuous spread.

### **Household :**

A 'household' is usually a group of persons who normally live together and take their meals from a common kitchen unless the exigencies of work prevent any of them from doing so. Persons in a household may be related or unrelated or a mix of both. However, if a group of unrelated persons live in a census house but do not take their meals from the common kitchen, then they are not constituent of a common household. Each such person was to be treated as a separate household. The important link in finding out whether it was a household or not was a common kitchen. There may be one member households, two member households or multi-member households.

### **Institutional Households :**

A group of unrelated persons who live in an institution and take their meals from a common kitchen is called an Institutional Household.

Examples of Institutional Households are boarding houses, messes, hostels, hotels, rescue homes, jails, ashrams, orphanages, etc. To make the definition more clearly perceptible to the enumerators at the Census 2001, it was specifically mentioned that this category or households would cover only those households where a group of unrelated persons live in an institution and share a common kitchen.

### **Houseless Household :**

Households who do not live in buildings or census houses but live in the open on roadside pavements, in hume pipes, under flyovers and staircases or in the open in places of worship, mandaps, railway platforms, etc., are treated as Houseless Household.

### **Scheduled Castes and Scheduled Tribes :**

Article 341(1) of the Constitution provides that the President may, with respect to any State or Union territory, specify the castes, races or tribes or parts of or groups within castes, races or tribes which shall for the purposes of the Constitution be deemed to be Scheduled Castes in relation to that State or Union territory. Article 342(1) similarly provides for specification of tribes or tribal communities or parts of or groups within tribes or tribal communities, which are to be deemed for the purposes of the Constitution to be Scheduled Tribes in relation to the various States and Union territories. In pursuance of these provisions, the list of Scheduled Castes and / or Scheduled Tribes are notified for each State and Union territory and are valid only within the jurisdiction of that State or Union territory and not outside.

It is important to mention here that under the Constitution (Scheduled Castes) Order, 1950, no person who professed a religion different from Hinduism was deemed to be a member of a Scheduled Caste in addition to every member of the Ramdasi, Kabirpanthi, Majhabhi or Sikligar caste resident in Punjab or Patiala and East Punjab States Union were in relation to that State whether they professed the Hindu or the Sikh religion. Subsequently, in September 1956, by an amendment, the Presidential Order of 1950 and in all subsequent Presidential Orders relating to Scheduled Castes, the Hindu and the Sikh religions were placed on the same footing with regard to the specification

of Scheduled Castes. Later on, as per the amendment made in the Constitution (Scheduled Castes) Order 1990, the Hindu, the Sikh and the Buddhist were placed on the same footing with regard to the recognition of the Scheduled Castes.

The lists containing the names of the Scheduled Castes and the Scheduled Tribes applicable for the Census of India 2001 in the State is given below

#### List of Scheduled Castes :

1. Ager
2. Bakad, Bant
3. Bawa-Dedh, Dedh Sadhu
4. Bhambi, Bhambhi, Asadaru Asodi, Chamadia, Chamar Chambhar, Chamgar, Haralayya, Harali, Khalpa, Machigar, Mochigar, Madar, Madig, Mochi, Nalia, Telegu Mochi, Kamati Mochi, Ranigar, Rohidas, Rohit, Samgar.
5. Bhangi, Mehtar, Olgana, Rukhi, Malkana, Halalkhor, Lalbegi, Balmiki, Korar, Zadmalli.
6. Chalvadi, Channayya
7. Chenna Dasar, Holaya Desar
8. Dangashia
9. Dhor, Kakkayya, Kankayya
10. Garmatang
11. Garoda, Garo
12. Halleer
13. Halsar, Haslar, Hulasvar, Halasvar
14. Holar, Valhar
15. Holaya, Holer
16. Lingader
17. Mahar, Taral, Dhegu Megu
18. Mahyavansi, Dhed, Dhedh, Vankar, Maru Vankar, Antyaj
19. Mang, Matang, Minimadig
20. Mang-Garudi
21. Meghaval, Meghwal, Menghvar

22. Mukri
23. Nadia, Hadi
24. Pasi
25. Senva, Shenva, Chenva, Sedma, Rawat
26. Shemalia
27. Thori
28. Tirgar, Tirbanda
29. Turi
30. Turi Barot, Dedh Barot

#### List of Scheduled Tribes :

1. Barda
2. Bavacha, Bamcha
3. Bharwad (In the Nesses of the forests of Alech, Barada and Gir)\*
4. Bhil, Bhil Garasia, Dholi-Bhil, Dungri Bhil, Dungri Garasia, Mewasi Bhil, Rawal Bhil, Tadvi Bhil, Bhagalia, Bhilala, Pawra, Vasava, Vasave.
5. Charan (In the Nesses of the forests of Alech, Barada and Gir) \*
6. Chaudhri (In Surat and Valsad districts)
7. Chodhara
8. Dhanka, Tadvi, Tetaria, Valvi
9. Dhodia
10. Dubla, Talavia, Halpati
11. Gamit, Gamta, Gavit, Mavchi, Padvi
12. Gond, Rajgond
13. Kathodi, Katkari, Dhor Kathodi, Dhor Katkari, Son Kathodi, Son Katkari
14. Kokna, Kokni, Kukna
15. Koli (In Kachchh district)
16. Koli Dhor, Tokre Koli, Kolcha, Kolgha
17. Kunbi (In The Dangs District)
18. Naikda, Nayaka, Cholivala Nayaka, Kapadia Nayaka, Mota Nayaka, Nana Nayaka
19. Padhar
20. Paradhi (In Kachchh district)

21. Pardhi, Advichincher, Phanse Pardhi (Excluding Amreli, Bhavnagar, Jamnagar, Junagadh, Kachchh, Rajkot and Surendranagar districts)
22. Patelia
23. Pomla
24. Rabari (In the Nesses of the forests of Alech, Barada and Gir)\*
25. Rathawa
26. Siddi (In Amreli, Bhavnagar, Jamnagar, Junagadh, Rajkot and Surendranagar Districts)
27. Vaghri (in Kachchh district)
28. Varli
29. Vitola, Kotwalia, Barodia

\* The area comprised of Jamnagar and Junagadh districts.

### **Language and Mother Tongue :**

As per the census concept, each language is a group of mother tongues. The census questionnaire collects information on the mother tongue of each person and mother tongue is defined as the language spoken in childhood by the person's mother to the person. If the mother died in infancy, the language mainly spoken in the person's home in childhood will be the mother tongue. In the case of infants and deaf mutes, the language usually spoken by the mother is considered as mother tongue. It is not necessary that the language spoken as mother tongue should have a script. The mother tongues returned by the respondents in census are classified and grouped under appropriate languages according to their linguistic characteristics.

### **Literate :**

A person age 7 years and above who can both read and write with understanding in any language is taken as literate. A person who can only read but cannot write is not literate. It is not necessary that to be considered as literate, a person should have received any formal education or passed any minimum educational standard. Literacy

could also have been achieved through adult literacy classes or through any non-formal educational system. People who are blind and can read in Braille are treated as literates.

### **Literacy Rate :**

Literacy rate of the population is defined as the percentage of literates in the age group seven years and above. For different age groups the percentage of literates in that age group gives the literacy rate.

### **Educational Level :**

The highest level of education a person has completed.

### **Work :**

Work is defined as participation in any economically productive activity with or without compensation, wages or profit. Such participation may be physical and/or mental in nature. Work involves not only actual work but also includes effective supervision and direction of work. It even includes part time help or unpaid work on farm, family enterprise or in any other economic activity. All persons engaged in 'work' as defined above are workers. Persons who are engaged in cultivation or milk production even solely for domestic consumption are also treated as workers.

Reference period for determining a person as worker and non-worker is one year preceding the date of enumeration.

### **Main Worker :**

A person who has worked for major part of the reference period (i.e. six months or more during the last one year preceding the date of enumeration) in any economically productive activity is termed as "Main worker".

### **Marginal Worker :**

A person who worked for less than six months of the reference period (i.e. in the last one year preceding the date of enumeration) in any economic activity is termed as 'Marginal- worker'

**Non Worker :**

A person who has not worked at all in any economically productive activity during the reference period (i.e. last one year preceding the date of enumeration) is termed as 'Non worker'.

**Cultivator :**

For purposes of the Census a person is classified as cultivator, if, he or she is engaged in cultivation on land owned or held from government or held from private persons or institutions for payment in money, kind or share. Cultivation includes effective supervision or direction in cultivation.

A person who has given out her/his land to another person or persons or institution(s) for cultivation for money, kind or share of crop and who does not even supervise or direct cultivation in exchange of land, is not treated as cultivator. Similarly, a person working on another person's land for wages in cash or kind or a combination of both (agricultural laborers) is not treated as cultivator.

Cultivation involves ploughing, sowing, harvesting and production of cereals and millet crops such as wheat, paddy, jowar, bajra, ragi, etc., and other crops such as sugarcane, tobacco, ground-nuts, tapioca, etc., and pulses, raw jute and kindred fiber crop, cotton, cinchona and other medicinal plants, fruit growing, vegetable growing or keeping orchards or groves, etc. Cultivation does not include the following plantation crops – tea, coffee, rubber, coconut and betel-nuts (area).

**Agricultural Labourer :**

A person who works on another person's land for wages in money or kind or share is regarded as an agricultural labourer. She/he has no risk in the cultivation, but merely works on another person's land for wages. An agricultural laborer has no right of lease or contract on land on which she/he works.

**Household Industry Worker :**

Household industry is defined as an industry conducted by the head of the household herself/himself and or by the members of the household

at home or within the village in rural areas and only within the precincts of the house where the household lives in urban areas. The larger proportion of workers in household industry should consist of members of the household including the head. The industry should not be run on the scale of a registered factory which would qualify or has to be registered under the Indian Factories Act and should be engaged in manufacturing, processing, servicing and repairs of goods.

It does not include professions such as a pleader, Doctor, Musician, Dancer, Waterman, Astrologer, Dhobi, Barber, etc. or merely trade or business, even if such professions, trade or services are run at home by members of the household.

**Other Worker :**

A person who has been engaged in some economic activity during the reference period but not as a cultivator or agricultural laborer or in Household Industry is termed as an 'Other-Worker (OW)'. The type of workers that come under this category of 'OW' include all government servants, municipal employees, teachers, factory workers, plantation workers, those engaged in trade, commerce, business, transport, banking, mining, construction, political or social work, priests, entertainment artists, etc. In effect, all those workers other than cultivators or agricultural laborers or household industrial workers, are 'Other Workers'.

**Work Participation Rate :**

Percentage of workers (main + marginal) to total population

**Population Density :**

Population density is the number of persons inhabited per square kilometer of the area.

**Age :**

Age is measured in terms of the completed number of years.

**Sex Ratio :**

Numbers of females per 1,000 males in a population.

**(vi) Non Census Concepts :****Improved Drinking Water :**

If the household had access to drinking water supplied from a tap, hand pump, tube well or well (protected or covered) situated within or outside the premises, it is considered as having access to improved drinking water.

**System of Sewerage :**

Generally, a sewerage system would mean a network of mains and branches of underground conduits for the conveyance of sewerage to the point of disposal. Sewers that carry only household and industrial wastage are called separate sewers; those that carry storm water from roofs, streets and other surfaces are known as storm water drains, while those carrying both sewage and storm water are called combined sewers. However, in some towns, which are, not provided with such underground sewerage system, it is served by open surface drain, box drain, silk pattern drain, etc., in these towns.

**Type of Latrine and Method of Disposal of Night Soil :**

There are three prevalent systems of disposal of human wastes, viz.(i) underground sewerage, (ii) sanitary water flush latrines with individual disposal systems, like septic tank, leaching cess pool and collecting well, and (iii) dry type of latrines with manual scavenging.

The system of underground sewerage provides for the street sewerage with which are connected the sanitary latrines constructed in the houses having water closets and fitted with flushing cistern (or hand flushing). Through this sewer the faecal matter is transported without the need for scavenging. This system generally exists in cities and big towns.

Where the streets sewer does not exist these sanitary water flush latrines are connected to a local septic tank with a sub-soil dispersion system or a leaching pit. Here the liquid wastes from the water closet is disposed of locally in leaching pit, a septic tank with a soil dispersion system is

constructed. This dispersion requires an optimum travel through the pores of the soil, which renders the harmful liquid bacterially innocuous by the slow process of filtration through the soil traversed.

Where the soil is impermeable, collecting wells are constructed and the sanitary water flush latrines are connected with them. These wells are cleaned at periodic intervals by a suitable device. The dry type of latrines are of service type latrines from where human excreta is removed by scavengers from house to house, in most cases carrying it on their heads or shoulders or in baskets with handle or wheel barrows. These are then collected in bullock carts or trucks or tractors and trolleys for being carried to the dumping grounds.

**Fertility :**

In demography, the word fertility is used in relation to the actual production of children or occurrence of births specially lives births. Fertility is a measure of rate at which population adds to itself by births and normally assessed by relating the number of births to a full or part of the population, such as number of married women or number of women of child bearing age. The definitions of the terminology used in computing different fertility rates are mentioned below.

**Crude Birth Rate (CBR) :**

Ratio of the numbers of live births in a year to the mid year population. (normally expressed per 1,000 population).

$$\text{CBR} = \frac{\text{Numbers of live births during the year}}{\text{Mid -year Population}} \times 1,000$$

**Crude Death Rate (CDR) :**

Ratio of the numbers of deaths in a year to the mid year population, normally expressed per 1,000 population.

$$\text{CDR} = \frac{\text{Numbers of deaths during the year}}{\text{Mid -year Population}} \times 1,000$$



**Natural Growth Rate (NGR):**

Natural Growth rate is obtained as the difference between crude birth rate and crude death rate in the absence of migration.

$$\text{NGR} = \text{CBR} - \text{CDR}$$

**Age Specific Fertility Rate (ASFR) :**

Number of live births in a year to female population in any specified age group normally expressed per 1,000 women.

$$\text{ASFR} = \frac{\text{Numbers of live births in a particular age group}}{\text{Numbers female population of same specified age group}} \times 1,000$$

**Age Specific Marital Fertility Rate (ASMFR):**

Number of live births in a year to married female population in any specified age group normally expressed per 1,000 married women.

$$\text{ASMFR} = \frac{\text{Number of live births in a particular age group}}{\text{Mid-year married female population of the same age group}} \times 1,000$$

**General Fertility Rate (GFR) :**

Number of live births per 1,000 women in the reproductive age-group (15-49) years in a given year.

$$\text{GFR} = \frac{\text{Number of live births in a year}}{\text{Mid-year female population in the age-group (15-49) years}} \times 1,000$$

**General Marital Fertility Rate (GMFR) :**

Number of live births per 1,000 married women in reproductive age-group (15-49) years in a given year.

$$\text{GMFR} = \frac{\text{Number of live births in a year}}{\text{Mid-year married female population in the age group (15-49) years}} \times 1,000$$

**Total Fertility Rate (TFR) :**

It is obtained as the total of the age specific fertility rates (number of children born per woman of the particular age) for the entire reproductive age span. It provides the average number of children that will be born to a woman under the fertility levels indicated by the age specific fertility rates assuming that there is no mortality of women till the completion of reproductive period.

$$\text{TFR} = \frac{5 \times \sum_{15-19}^{45-49} \text{ASFR}}{1,000}$$

**Total Marital Fertility Rate (TMFR) :**

Average number of children that would be born to a married woman if she experiences the current fertility pattern throughout her reproductive span (15-49) years assuming that there is no mortality of women till the completion of reproductive period.

$$\text{TMFR} = \frac{5 \times \sum_{15-19}^{45-49} \text{ASMFR}}{1,000}$$

**Age-Specific Mortality Rate (ASMR) :**

Number of deaths in a particular age and sex group per 1,000 population of the same age group.

$$\text{ASMR} = \frac{\text{Number of deaths in a particular age group}}{\text{Mid-year population of the same age group}} \times 1,000$$

**q1 :**

Probability of dying between birth and age 1. This can be used as approximate value of Infant Mortality Rate (IMR) which gives the ratio of number of deaths in a year of children aged less than one year to the number of births in that year.

**q2 :**

Probability of dying between birth and age 2.

**q5 :**

Probability of dying between birth and age 5. This indicator is also known as Under Five Mortality Rate (q5MR)

**Infant Mortality Rate (IMR) :**

Ratio of the number of infant deaths (deaths of children below one year) in a year to the number of live births in that year.

$$\text{IMR} = \frac{\text{Number of infant deaths during the year}}{\text{Number of live births during the year}} \times 1,000$$

Infant mortality rate comprises of two parts, viz., Neo-natal mortality rate and Post neo-natal mortality rate. The neo-natal mortality rate also comprises of two parts viz., early neo-natal mortality rate and late neo-natal mortality rate. These are defined as :

**Neo-natal Mortality Rate (NMR) :**

Number of infants dying within the first month of life (28 days or under) in a year per 1,000 live births of the same year.

$$\text{NMR} = \frac{\text{Number of infant deaths aged 28 days under during the year}}{\text{Number of live births during the year}} \times 1,000$$

**Early Neo-natal Mortality Rate (ENMR):**

$$\text{ENMR} = \frac{\text{Number of infant deaths of less than 7 days during the year}}{\text{Number of live births during the year}} \times 1,000$$

**Late Neo-natal Mortality Rate (LNMR) :**

$$\text{LNMR} = \frac{\text{Number of infant deaths of 7 days to less than 29 days during the year}}{\text{Number of live births during the year}} \times 1,000$$

**Post Neo-natal Mortality Rate (PNMR) :**

$$\text{PNMR} = \frac{\text{Number of deaths of 29 days to less than One year during the year}}{\text{Number of live births during the year}} \times 1,000$$

**Peri-natal Mortality Rate (PMR) :**

Number of stillbirths plus deaths within 1st week of delivery per 1,000 births in a year.

$$\text{PMR} = \frac{\text{Number of stillbirths and infant deaths of less than 7 days during the year}}{\text{Number of live births and stillbirths during the year}} \times 1,000$$

**Stillbirth Rate (SBR) :**

$$\text{SBR} = \frac{\text{Number of stillbirths during the year}}{\text{Number of live births and still births during the year}} \times 1,000$$

**Maternal Mortality Rate(MMR) :**

Number of deaths of women in the age group 15-49 while pregnant or within 42 days of termination of pregnancy from any cause related to pregnancy and childbirth per 100,000 live births in a given year.

$$\text{MMR} = \frac{\text{Number of maternal deaths to women in the age group 15-49}}{\text{Number of live birth}} \times 100,000$$

**Eligible Couple (Couples per 1,000 population):**

Number of currently married females in the age group 15-44 years per 1,000 persons of all ages.

**Child Woman Ratio (0-4) :**

1. Number of children in the age group 0-4 years per 1,000 women in the age group 15-49 years.

**Child Woman Ratio (5-9) :**

2. Number of children in the age group 5-9 years per 1,000 women in the age group 15-49 years.

**Migration :**

Migration is the third component of population change, the other two being mortality and fertility.

A person is considered as a migrant by place of birth if the place in which he/she is enumerated during the census is other than the place of his/her birth.

Similarly a person is considered as a migrant by place of last residence if the place in which he/she is enumerated during the census is other than his/her place of immediate last residence outside the village or town and not simply in another house or locality in the same village or town.

Certain aspects concerning temporary movement/migration of people has been explained below as these are important components concerning migration :

- (i) Migration of persons in search of job is high in the country. In many cases such migrants are only seasonal in nature. People migrate to other places for work in a particular season and come back again to their usual place of residence after three or four months. All such workers are treated as migrants. Similarly, if a person moved to any other place for attending short term vocational or educational course that lasted for only few months of a year, she/he too were considered as a migrant.
- (ii) Where a person had merely gone out to another place or had been shifting from one place to another purely on tour, pilgrimage, visit to hospital for treatment or for temporary business purposes, such persons are not deemed to have had another residence different from the place where she/he or her/his family normally resides. She/he is not considered as migrant.
- (iii) A woman temporarily moves into a hospital or to her parents or other relative's house for delivery and if the hospital or the parents/relatives houses is in a place different from usual place of residence, the place where the hospital or parents/relative's house is the place of last residence of the child but not of the mother.

A new response category 'Moved after birth' was added in Census of India 2001 in the question on 'reasons for migration' to bring out additional migration patterns. Natural calamities or distress migration as a reason for migration for last

residence migrants included in 1991 Census, is covered under category of 'Others'. The reason for migration has been determined as applicable at the time of migration and not in reference to any point of time after that. For example, if a person had moved from the place of her/his last residence for the purpose of education and subsequently at some point of time got employment there only, the reason for migration would be 'education' and not 'work/employment'.

### **Internal and International Migration :**

The migrational movements are of three types

- (i) Migration within the state itself with its components
  - (a) Migration within the district of enumeration (intra district migration)
  - (b) Migration from one district of state to another district of state (inter district migration),
- (ii) Migration from one state to another State of the country (inter-state migration),
- (iii) Migration from one country to another country.

The first two streams together constitute internal migration, while the last type of movement is called international migration. The present name of the country, state or district and not the name by which they were known at the time of her/his birth or last residence were recorded.

### **Rural-Urban Components of Migration :**

Rural or Urban status in respect of migrants had been determined as applicable at the time of migration and not with reference to any point of time after that.

The flow of migrants consists of four streams viz. rural to rural, rural to urban, urban to rural and urban to urban.

### **Civic Status of Urban Units :**

Civic Status of a town/city is determined on the basis of Civic Administrative authority of the town e.g., Municipal Corporation/Corporation, Municipal Committee/Municipal council, Municipality etc.

**Size Class of UA/Town :**

Size-class of UA/Town is based on the population size of the UA/City/Town UAs/Towns with 1,00,000 and above population is classified as Class I UAs./ towns. These Class I UAs./towns are now further sub classified in to seven sub classes namely M1 to M7 depending on the population size of UA/City/Town. These are M7(5,000,000 and above); M6(2,000,000 to 4,999,999); M5(1,000,000-1,999,999) M4(500,000-999,999); M3(300,000-499,999), M2(200,000-299,999) & M1(100,000-199,999). towns with, 50,000 to 99,999 population are classified as Class II towns, 20,000 to 49,999 population are Class III towns, population with 10,000-19,999 are Class IV towns, population with 5,000 and 9,999 are Class V towns and towns with less than 5,000 population are Class VI towns.

**Slum Area :**

The Slum Areas (Improvement and Clearance) Act, 1956 which was enacted by the Central Govt. defined slums as a) Areas where buildings are in any respect unfit for human habitation; or b) are by reasons of dilapidation, overcrowding, fault arrangement and design of such buildings, narrowness or faulty arrangement of streets, lack of ventilation, light or sanitation facilities, or any combination of these factors, are detrimental to safety, health or morals.

**Mega City :**

The concept of 'Mega city' is a recent phenomenon in the Urban Sociology and is defined in term of metropolitan city in the form of large size, problem of management of civic amenities and capacity to absorb the relatively high growth of population. Indian Census in 1991 treated the population size of 5 million and above as the cut off point to identify a place as the mega city. Whereas, for the purpose of inclusion in Centrally Sponsored Scheme for Infrastructure Development in Mega cities the Ministry of Urban Affairs and employment, Department of Urban Development adopted the criteria of 4 million and above population as per 1991 Census for Mega Cities. In 2001 Census, cities with 10 millions and above population have been treated as Mega cities.

**(vii) 2001 Census Findings – Population and its Distribution****(a) Distribution of population in rural-urban areas:**

According to 2001 Census, the total population of Bharuch district is 1,370,656 comprising 713,676 males and 656,980 females. This population of the district forms 2.7 per cent of the state population and ranks 19<sup>th</sup> among the districts. There are 657 Inhabited villages and 8 towns in the district. Out of the total population of the district 74.3 per cent lives in rural areas while 25.7 per cent lives in urban areas. Rural population of the district is distributed among 8 talukas and urban population is spread over in 8 towns. The total urban population in the district is 352,560. The total rural population in Bharuch district is 1,018,096.

**(b) Size class and status of towns, Population growth, Density, Sex ratio, Work participation rate, Details of Literacy, availability of University education in the District:**

The statement placed below gives the position and number of urban units in size class at the 2001 Census.

Sl. No.	Name and Civic Status of Town	Size Class of Town	Population
1	2	3	4
1	Andada (CT)	IV	13,506
2	Anklesvar (M)*	II	96,325
3	Anklesvar INA (INA)	IV	16,318
4	Bharuch (M)*	I	167,117
5	Bharuch INA (INA)	VI	391
6	Jambusar (M)	III	38,778
7	Maktampur (CT)	V	9,247
8	Palej (CT)	IV	10,878

**Note:** \* Towns having outgrowth

According to the 1991 Census the total population of the district was 1,148,252. There has been net addition of 222,404 persons during 1991-2001. The decadal growth rate of district comes to 19.4 per cent. The decadal growth rates for the rural and urban areas of the district are 17.9 and

23.9 per cent respectively. The growth rate of rural population is less than that of urban population. The highest growth of urban population in terms of percentage has taken place in Anklesvar taluka where 61.5 per cent of growth is witnessed. Amod town of Amod taluka and Hansot town of Hansot taluka of 1991 Census have been declassified as rural in 2001 Census. This has resulted in little higher growth rate of rural population and little less growth rate of urban population of the district.

The density of population in Bharuch district is 210 persons per square kilometre against the State average of 258 persons. At taluka level the density of population varies from 94 persons per square kilometre in Vagra taluka to 603 persons per square kilometre in Anklesvar taluka. In rural areas the density of population works out 198 persons per square kilometre.

There are 921 females for every 1,000 males in Bharuch district. The sex ratio for rural and urban areas of the district is 925 and 907 respectively. Comparatively the sex ratio in rural areas is higher as compared to that in urban areas in the district. Among the talukas the highest sex ratio of 959 females has been recorded in Valia taluka and the lowest sex ratio of 870 is recorded in Anklesvar taluka. The sex ratio for the children of 0-6 years of age is 918 for the district. In rural areas this sex ratio is 935 while in urban areas this sex ratio is 864 females per 1,000 males.

The proportion of Scheduled Castes population in the district is 4.5 per cent and that of Scheduled Tribes population is 32.4 per cent. The percentage of Scheduled Castes population is 4 per cent in rural areas and 5.8 per cent in urban areas of the district. The highest percentage of Scheduled Castes population to total population is recorded in Jambusar taluka (6.1 per cent) while the lowest percentage is recorded in Valia taluka (0.8 per cent). The proportion of Scheduled Tribes population is 39.9 per cent in rural areas and 10.7 per cent in urban areas of the district. The proportion of Scheduled Tribes population to total population is more than 50 per cent in 301 villages (45.9 per cent). The highest percentage of scheduled Tribes population to total population is recorded in valia taluka (73.7 per cent) while it is the lowest in Jambusar taluka at 10.1 per cent.

A person who can read and write in any language with understanding is taken as literate in census. All children of age below 7 years are treated as illiterates. As per 2001 Census, Bharuch district reported 875,519 persons as literate constituting 74.4 per cent of the total population. The proportion of male and female literates in the district is 83 per cent and 65.1 per cent respectively. The literacy rate of males is higher than that of females. The difference of male and female literacy rate is 17.9 percentage points in the district.

The literacy rates of rural and urban areas are 70.4 per cent and 85.6 per cent respectively. The proportion of male and female literates in rural area is 80.1 and 60 per cent. In urban areas this proportion is 91 and 79.7 per cent. The difference between male and female literacy rates in urban areas is 11.3 percentage points against 20.2 percentage points in rural areas. Bharuch taluka has returned the highest literacy rate of 82.6 per cent while Valia taluka has shown the lowest literacy rate of 61 per cent among the talukas of the district. The literacy rate in Scheduled castes is 74.6 per cent and in Scheduled Tribes 50.7 in rural areas of the district.

The work participation rate is defined as percentage of total workers to the population. Only 41.6 per cent in the total population has been reported as workers in the district. In total population, 34.3 per cent are main workers while 7.4 per cent are marginal workers. Percentage of non-workers in the population of the district is 58.4 per cent. Among the males, 56.6 per cent are workers while among females 25.4 per cent are workers. Among males, 4.1 per cent are marginal workers, while among females, 11 per cent are marginal workers. The proportion of main workers in males is higher than that in females and that of marginal workers in females is higher than that in males. The highest proportion of workers of around 50 per cent to total population is observed in Valia and Hansot talukas, while the lowest proportion of 34.7 per cent of workers to total population has been reported in Bharuch taluka. In rural areas, 45 per cent of the population is workers, comprising of 35.6 per cent main workers and 9.4 per cent marginal workers. In urban areas, 32 per cent of the population is workers, comprising of 30.5 per cent main workers and 1.5 per cent marginal workers.

Of the total workers in the district, 15.5 per cent are engaged in cultivation, 39.5 per cent are engaged as agricultural labourer, 1.5 per cent are engaged in household industry and 43.5 are engaged in other work. The proportion of female cultivators in total female workers is 10.1 per cent which is lower as compared to that for male i.e, 17.7 per cent in the district. The proportion of female agricultural labourers in total female workers is 62.6 per cent which is higher as compared to that of male i.e, 30.0 per cent in the district. The proportion of female other workers in total female workers is 25.9 per cent which is lower as compared to that of male i.e, 50.7 per cent in the district.

There are 19 colleges in the district. There are six commerce colleges, two science colleges, five arts colleges, one B. Ed. College and one Gram Vidhyapith in this district. In addition to this Krishi Vidhyalaya, Polytechnic and Engineering Colleges are also in the district.

### Religion :

Religion forms an integral part of Indian Social system. In the pre-Independence census reports, the data on religion was being presented for 9 major religions viz. Hindu, Muslim, Tribal, Christians, Sikh, Jain, Buddhist, Parsi, Jewish and Others. However, since the 1951 census the data on religion has been presented for 6 major religions viz. Hindu, Muslim Christian, Sikh, Jain and Buddhist. Besides, the minor religions have been classified under the category of 'Other'.

In 2001 the census collected the religion data in question No. 7 of the household schedule and recorded it under the six major religions, other religions were recorded in actual as returned by the respondent and classified under the category of 'Others'. Religion not stated has been added for those persons who have not stated their religion at the time of canvassing the status of religion.

### Percentage distribution of population by major religions in Bharuch 2001 Census.

Sl. No.	Religion	Gujarat State		Bharuch District	
		Population	Percentage	Population	Percentage
1	2	3	4	5	6
1	Hindu	45,143,074	89.1	1,059,796	77.3
2	Muslim	4,592,854	9.1	293,459	21.4
3	Christian	284,092	0.6	8,824	0.5
4	Sikh	45,587	0.1	1,418	0.1
5	Buddhist	17,829	0.0	302	0.6
6	Jain	525,305	1.0	5,176	0.4
7	Other	28,698	0.1	774	0.1
8	Religion not stated	33,578	0.1	907	0.1

It is observed that at State level 89.1 per cent of population is Hindu, whereas in Bharuch district Hindu constitute 77.3 per cent of population. In Gujarat State 9.1 per cent of population follows Muslim religion whereas 21.4 per cent of population is that of Muslims in Bharuch. The population of other major religious communities is very low as compared to respective figures of Gujarat State.

In Bharuch district, proportionately, the percentage of Muslim population in urban areas is less than that in rural areas, while that of Hindu is more in rural areas as compared to that in urban areas. Sikh and Jain are recorded at 0.1 and 0.4 per cent in the district respectively. The rural-urban break up of religious communities is given in the following statement.

**Percentage distribution of population by major religions in  
Bharuch 2001 Census.**

Religion	Number of followers	Population	
		Rural	Urban
1	2	3	4
Hindu	1,059,796	806,170 (76.1)	253,626 (23.9)
Muslim	293,459	202,923 (69.1)	90,536 (30.9)
Christian	8,824	5,501 (62.3)	3,323 (37.7)
Sikh	1,418	526 (37.1)	892 (62.9)
Buddhist	302	153 (50.7)	149 (49.3)
Jain	5,176	1,570 (30.3)	3,606 (69.7)
Other	774	429 (55.4)	345 (44.6)
Religion not stated	907	824 (90.8)	83 (9.2)

**Note :** Percentages are given in bracket.

**TABLE 1**  
**DECADAL CHANGE IN POPULATION OF TALUKAS BY RESIDENCE, 1991 - 2001**

Sl. No.	Name of Taluka	Population						Percentage Decadal Variation 1991-2001			Percentage Urban Population	
		1991*			2001			Total	Rural	Urban	1991	2001
		Total	Rural	Urban	Total	Rural	Urban					
1	2	3	4	5	6	7	8	9	10	11	12	13
1	Jambusar	164,262	132,701	31,561	176,559	137,781	38,778	7.5	3.8	22.9	19.2	22.0
2	Amod	85,701	71,353	14,348	92,921	92,921	0	8.4	30.2	-100.0	16.7	0.0
3	Vagra	68,874	68,874	0	82,647	82,647	0	20.0	20.0		0.0	0.0
4	Bharuch	313,631	162,611	151,020	383,746	196,113	187,633	22.4	20.6	24.2	48.2	48.9
5	Jhagadia	150,689	150,689	0	172,553	172,553	0	14.5	14.5		0.0	0.0
6	Anklesvar	190,689	112,589	78,100	262,861	136,712	126,149	37.9	21.4	61.5	41.0	48.0
7	Hansot	58,141	48,552	9,589	68,782	68,782	0	18.3	41.7	-100.0	16.5	0.0
8	Valia	116,265	116,265	0	130,587	130,587	0	12.3	12.3		0.0	0.0
<b>District Total :</b>		<b>1,148,252</b>	<b>863,634</b>	<b>284,616</b>	<b>1,370,656</b>	<b>1,018,096</b>	<b>352,560</b>	<b>19.4</b>	<b>17.9</b>	<b>23.9</b>	<b>24.8</b>	<b>25.7</b>

\* Recasted Population

Table 1 gives the talukawise details pertaining to the decadal changes in the population during the last decade of 1991-2001 along with the percentage of urban population for last two censuses. The decadal growth rate of the district is 19.4 per cent during 1991-2001. The growth rates for rural and urban areas of the district are 17.9 and 23.9 per cent respectively. The growth rate of urban area in the district is higher than that of the rural area during the decade. Out of the total population of the district, 74.3 per cent

lives in rural areas while 25.7 per cent lives in urban areas in the district as per 2001 census. The highest decadal growth rate is seen in Anklesvar taluka (37.9 per cent) and the lowest growth rate is seen in Jambusar taluka (7.5 per cent). Among the talukas having urban population as per 2001 census, Bharuch and Anklesvar talukas have recorded urban population as nearly as 48 per cent, while Jambusar taluka has recorded the lowest urban population of 22 per cent of total population.

**TABLE 2**  
**NUMBER AND PERCENTAGE OF INHABITED VILLAGES IN SPECIFIED POPULATION SIZE RANGES WITH THE RELATED POPULATION, 2001**

Sl. No.	District / Taluka / C.D. Block	Total Number of Inhabited Villages	Total Rural Population			Number and Percentage of Villages	Population Less than 200	
			Persons	Males	Females		Males	Females
1	2	3	4	5	6	7	8	9
1	Jambusar	81	137,781	71,574	66,207	3 (3.7)	201	165
2	Amod	53	92,921	48,126	44,795	1 (1.9)	54	40
3	Vagra	67	82,647	43,198	39,449	1 (1.5)	43	42
4	Bharuch	93	196,113	100,912	95,201	0 (0.0)	0	0
5	Jhagadia	164	172,553	89,064	83,489	10 (6.1)	585	538
6	Anklesvar	58	136,712	73,013	63,699	0 (0.0)	0	0
7	Hansot	46	68,782	36,255	32,527	0 (0.0)	0	0
8	Valia	95	130,587	66,646	63,941	1 (1.1)	93	86
<b>District (Rural) Total:</b>		<b>657</b>	<b>1,018,096</b>	<b>528,788</b>	<b>489,308</b>	<b>16 ( 2.4)</b>	<b>976</b>	<b>871</b>



Sl. No.	District Taluka / C.D. Block	Number and Percentage of Villages	Population 200-499		Number and Percentage of Villages	Population 500-999		Number and Percentage of Villages	Population 1,000-1,999	
			Males	Females		Males	Females		Males	Females
1	2	10	11	12	13	14	15	16	17	18
1	Jambusar	18 (22.2)	3,472	3,067	21 (25.9)	7,576	6,970	16 (19.8)	12,501	11,315
2	Amod	5 (9.4)	1,039	951	19 (35.8)	7,713	7,035	13 (24.5)	8,718	8,192
3	Vagra	8 (11.9)	1,645	1,552	28 (41.8)	10,091	9,509	22 (32.8)	15,749	14,629
4	Bharuch	2 (2.2)	399	396	32 (34.4)	11,911	11,091	24 (25.8)	17,897	16,536
5	Jhagadia	37 (22.6)	6,737	6,294	61 (37.2)	21,839	20,662	38 (23.2)	26,705	25,147
6	Anklesvar	2 (3.4)	437	426	13 (22.4)	4,692	4,382	19 (32.8)	13,758	13,017
7	Hansot	1 (2.2)	230	218	17 (37.0)	6,446	6,048	22 (47.8)	15,276	14,107
8	Valia	14 (14.7)	2,486	2,370	31 (32.6)	12,092	11,629	36 (37.9)	25,749	25,246
<b>District</b>		<b>87 ( 13.2)</b>	<b>16,445</b>	<b>15,274</b>	<b>222 ( 33.8)</b>	<b>82,360</b>	<b>77,326</b>	<b>190 ( 28.9)</b>	<b>136,353</b>	<b>128,189</b>
<b>(Rural) Total:</b>										

Sl. No.	District Taluka / C.D. Block	Number & Percentage of Villages	Population 2,000-4,999		Number and Percentage of Villages	Population 5,000-9,999		Number and Percentage of Villages	Population 10,000 and above	
			Males	Females		Males	Females		Males	Females
1	2	19	20	21	22	23	24	25	26	27
1	Jambusar	18 (22.2)	28,755	27,040	5 (6.2)	19,069	17,650	0 (0.0)	0	0
2	Amod	11 (20.8)	13,958	12,654	3 (5.7)	8,672	8,368	1 (1.9)	7,972	7,555
3	Vagra	6 (9.0)	8,396	7,400	2 (3.0)	7,274	6,317	0 (0.0)	0	0
4	Bharuch	27 (29.0)	38,578	36,714	7 (7.5)	23,509	22,431	1 (1.1)	8,618	8,033
5	Jhagadia	15 (9.1)	22,136	20,648	2 (1.2)	5,788	5,460	1 (0.6)	5,274	4,740
6	Anklesvar	19 (32.8)	32,705	29,065	4 (6.9)	13,694	12,005	1 (1.7)	7,727	4,804
7	Hansot	5 (10.9)	8,504	7,160	0 (0.0)	0	0	1 (2.2)	5,799	4,994
8	Valia	10 (10.5)	15,034	14,156	3 (3.2)	11,192	10,454	0 (0.0)	0	0
<b>District</b>		<b>111 ( 16.9)</b>	<b>168,066</b>	<b>154,837</b>	<b>26 ( 4.0)</b>	<b>89,198</b>	<b>82,685</b>	<b>5 ( 0.8)</b>	<b>35,390</b>	<b>30,126</b>
<b>(Rural) Total :</b>										

Table 2 gives the details of absolute number and percentages of inhabited villages falling in each range of population size class of villages and number of males and females for each population range at taluka level in the district. There are 657 villages in the district. Out of 657 inhabited villages, Jhagadia taluka has the highest number of villages i.e. 164, followed by Valia with 95 villages and Hansot taluka with the lowest number of 46 villages. Out of 657 inhabited villages, 16 villages (2.4 per cent) have the population below 200

persons. The size class of 200-499 persons accounts for 87 villages (13.2 per cent) of the district while the size class of 500-999 population is having 222 villages (33.8) of the district. As many as 190 villages (28.9 per cent) are in the size class of 1,000-1,999 persons and 111 villages (16.9 per cent) are in the size class of 2,000-4,999 persons while 26 villages (4.0 per cent) are falling in the size class of 5,000-9,999 persons. Only 5 (0.8 per cent) villages of the district are having population of 10,000 and more persons.

**TABLE 3**  
**NEW TOWNS, DENOTIFIED, DECLASSIFIED AND MERGED TOWNS IN 2001 CENSUS**

Name of Town	
<b>(a) New</b>	
(i) Statutory town	Nil
(ii) Census town	Nil
<b>(b) Denotified</b>	
(i) Statutory towns of 1991 census denotified and also did not satisfy the criteria to be treated as census towns	Nil
(ii) Statutory towns of 1991 census denotified but identified as census towns based on demographic and economic criteria	Nil
(iii) Census towns of 1991 census are notified as statutory town in 2001 census	Nil
<b>(c) Declassified</b>	(i) Hansot, (ii) Amod
<b>(d) Wholly merged with other town(s)</b>	Nil

Declassified means the census towns of 1991 census which failed to satisfy the demographic & economic criteria.

Table 3 is self-explanatory and needs no elaboration.

**TABLE 4**  
**DISTRIBUTION OF VILLAGES BY POPULATION DENSITY, 2001**

Range of Population Density (per Sq. Km.)	Total Number of Villages in each Population Density Range	Percentage of Villages in each Population Density Range	Population	Percentage Distribution of Population
1	2	3	4	5
0-10	1	0.2	427	0.0
11-20	3	0.5	423	0.0
21-50	15	2.3	9,144	0.9
51-100	96	14.6	87,186	8.6
101-200	273	41.6	278,082	27.3
201-300	135	20.5	222,757	21.9
301-500	93	14.2	208,507	20.5
501 +	41	6.2	211,570	20.8
Not known	0	0.0	0	0.0
<b>District Total:</b>	<b>657</b>	<b>100.0</b>	<b>1,018,096</b>	<b>100.0</b>

**Population Density (Rural) of the district: 198**

Table 4 gives the details of the distribution of villages by population density ranges. The inhabited villages of the district have been grouped under eight different ranges of population density. The maximum number of villages i.e. 273 accounting for 41.6 per cent of the total inhabited villages of the district fall in the population density range of 101-200 persons accounting for 27.3 per cent population. The lowest population density range of 0-10 persons per sq.km. has 1 village (0.2 per cent) with negligible per cent of population. As many as

41 villages (6.2 per cent) with 20.8 per cent of population have very high density of more than 500. There are 19 villages (3.0 per cent) with 0.9 per cent of population in the population density range of less than 50 persons. There are 135 villages (20.5 per cent) with 21.9 per cent of population in the density range of 201-300. The density range of 301-500 persons accounts for 14.2 per cent of inhabited villages. The density of population of the rural areas of the district is 198 per sq.km.

**TABLE 5**  
**SEX RATIO OF STATE AND DISTRICT, 1901-2001**

Sl. No.	Census Year	Gujarat State			Bharuch District		
		Total	Rural	Urban	Total	Rural	Urban
1	2	3	4	5	6	7	8
1	1901	954	951	965	960	965	939
2	1911	946	943	960	940	945	916
3	1921	944	947	931	943	952	901
4	1931	945	948	934	921	932	856
5	1941	941	954	898	932	937	911
6	1951	952	964	920	946	950	928
7	1961	940	956	896	945	946	937
8	1971	934	951	893	944	949	925
9	1981	942	959	905	938	944	915
10	1991	934	949	907	925	929	909
11	2001	920	945	880	921	925	907

Table 5 gives the details about the sex ratio of state and district according to 1901 to 2001 Censuses. As per 2001 Census sex ratio of 921 females per 1,000 males has been recorded in the district against 920 of the state. The sex ratio of the district was lower than that for the State during 1911 to 1951 censuses, was higher than that for the State during 1961 and 1971 censuses, was lower than that for the State during 1981 and 1991 censuses and marginally higher than that for the State during 2001 census. The highest sex ratio of 960 females was recorded in the district during 1901 census while the lowest sex ratio of 921 females was recorded in the district during 1931 and 2001 censuses.

**TABLE 6**  
**SEX RATIO BY TALUKAS, 2001**

Sl. No.	Name of Taluka	Sex Ratio		
		Total	Rural	Urban
1	2	3	4	5
1	Jambusar	926	925	928
2	Amod	931	931	-
3	Vagra	913	913	-
4	Bharuch	937	943	930
5	Jhagadia	937	937	-
6	Anklesvar	870	872	867
7	Hansot	897	897	-
8	Valia	959	959	-
<b>District Total:</b>		<b>921</b>	<b>925</b>	<b>907</b>

Table 6 gives the details of sex ratio for total, rural and urban areas at taluka level as per 2001 Census. There are 921 females per 1,000 males in the district. The sex ratio is the highest at 959 in Valia taluka and the lowest at 870 in Anklesvar taluka. In rural areas, the sex ratio is the highest i.e. 959 in Valia taluka while it is the lowest at 872 in Anklesvar taluka.

**TABLE 7**  
**SEX RATIO BY TALUKAS / C. D. BLOCKS, 2001**

Sl. No.	Name of Taluka / C. D. Block	Sex Ratio
1	2	3
1	Jambusar	925
2	Amod	931
3	Vagra	913
4	Bharuch	943
5	Jhagadia	937
6	Anklesvar	872
7	Hansot	897
8	Valia	959
<b>District (Rural) Total :</b>		<b>925</b>

Table 7 gives the details of C.D. Block/Taluka wise sex ratio for rural population in the district. The sex ratio in rural areas of the district is 925 females per 1,000 males. The highest sex ratio of 959 females per 1,000 males is found in Valia taluka while the lowest sex ratio of 872 is recorded in Anklesvar taluka.

**TABLE 8**  
**SEX RATIO OF RURAL POPULATION BY RANGES, 2001**

Range of Sex Ratio for Villages	Number of Inhabited Villages	Percentage of Villages in each Range	Population 2001	Percentage Distribution of Population
1	2	3	4	5
Less than 700	8	1.2	28,942	2.8
700-749	10	1.5	22,362	2.2
750-799	10	1.5	11,233	1.1
800-849	24	3.7	27,808	2.7
850-899	101	15.4	163,867	16.1
900-949	224	34.1	361,495	35.5
950-999	177	26.9	285,046	28.0
1000-1099	94	14.3	100,823	9.9
1100+	9	1.4	16,520	1.6
<b>District Total :</b>	<b>657</b>	<b>100.0</b>	<b>1,018,096</b>	<b>100.0</b>

**Sex ratio (Rural) for District: 925**

Table 8 gives the details of the distribution of villages by 9 different sex ratio ranges based on 2001 Census. The sex ratio range of 900-949 claims maximum number of villages i.e. 224 accounting for 34.1 per cent of the total villages having 35.5 per cent population of the district, followed by the sex ratio range of 950-999 which claims 177 villages (26.9 per cent) and having population of 28.0 per cent. The highest sex ratio range of 1100 and more claims 9 (1.4 per cent) villages having the share of 1.6 per cent of rural population in the district. The sex ratio range of 1,000-1,099 claims 94 villages (14.3 cent) with 9.9 per cent of population.

**TABLE 9**  
**SEX RATIO OF URBAN AGGLOMERATIONS / TOWNS, 2001**

Sl. No.	Name of UA / Town	Urban Status of Town	Sex Ratio
1	2	3	4
1	Andada	CT	847
2	Anklesvar (See Anklesvar Urban Agglomeration)		
	Anklesvar UA		870
	(a) Anklesvar (M+OG)		872
	(i) Anklesvar	M	895
	(b) Anklesvar INA	INA	854

Sl. No.	Name of UA / Town	Urban Status of Town	Sex Ratio
1	2	3	4
3	Anklesvar INA (See Anklesvar Urban Agglomeration)		
4	Bharuch (See Bharuch Urban Agglomeration)		
	Bharuch UA		932
	(a) Bharuch (M+OG)		933
	(i) Bharuch	M	936
	(b) Maktampur	CT	924
5	Bharuch INA	INA	785
6	Jambusar	M	928
7	Maktampur (See Bharuch Urban Agglomeration)		
8	Palej	CT	904

**Sex ratio (Urban) for the district : 907**

**Note :** UA = Urban Agglomeration

Table 9 gives the details about the sex ratio of towns. The sex ratio in urban areas of the district is 907 females per 1,000 males as a whole. Among the UA/ Towns, Bharuch (M) stands first with the highest sex ratio of 936 females per 1,000 males, while the lowest sex ratio of 785 is found in Bharuch INA.

TABLE 10

## SEX RATIO OF POPULATION IN THE AGE GROUP 0-6 FOR TALUKAS, 2001

Sl. No.	Name of Taluka	Total/ Rural/ Urban	Total Population In 0-6 Age Group			Sex Ratio For 0-6 Age Group
			Persons	Males	Females	
1	2	3	4	5	6	7
1	Jambusar	Total	26,326	13,687	12,639	923
		Rural	20,791	10,806	9,985	924
		Urban	5,535	2,881	2,654	921
2	Amod	Total	13,470	7,030	6,440	916
		Rural	13,470	7,030	6,440	916
		Urban	0	0	0	0
3	Vagra	Total	12,813	6,532	6,281	962
		Rural	12,813	6,532	6,281	962
		Urban	0	0	0	0
4	Bharuch	Total	48,948	25,896	23,052	890
		Rural	27,208	14,273	12,935	906
		Urban	21,740	11,623	10,117	870
5	Jhagadia	Total	24,754	12,669	12,085	954
		Rural	24,754	12,669	12,085	954
		Urban	0	0	0	0
6	Anklesvar	Total	38,806	20,463	18,343	896
		Rural	20,693	10,617	10,076	949
		Urban	18,113	9,846	8,267	840
7	Hansot	Total	9,306	4,889	4,417	903
		Rural	9,306	4,889	4,417	903
		Urban	0	0	0	0
8	Valia	Total	19,602	10,010	9,592	958
		Rural	19,602	10,010	9,592	958
		Urban	0	0	0	0
<b>District Total:</b>		<b>Total</b>	<b>194,025</b>	<b>101,176</b>	<b>92,849</b>	<b>918</b>
		<b>Rural</b>	<b>148,637</b>	<b>76,826</b>	<b>71,811</b>	<b>935</b>
		<b>Urban</b>	<b>45,388</b>	<b>24,350</b>	<b>21,038</b>	<b>864</b>

Table 10 gives the details about population of age group 0-6 years and sex ratio in the age-group for total, rural and urban areas for each taluka of the district. Total population in age group 0-6 years is 194,025 persons comprising of 101,176 males and 92,849 females. The sex ratio in this age group works out 918 females per 1,000 males in the

district. The sex ratio in this age group in rural and urban areas comes to 935 and 864 females per 1,000 males respectively. The sex ratio in the district in age group 0-6 years at taluka level varies between 890 in Bharuch taluka and 958 in Valia taluka.

**TABLE 11**  
**SEX RATIO OF POPULATION IN THE AGE GROUP 0-6 FOR TALUKAS/C.D. BLOCKS, 2001**

Sl.No.	Name of Taluka / C.D.Block	Total Population In 0-6 Age Group			Sex Ratio For 0-6 Age Group
		Persons	Males	Females	
1	2	3	4	5	6
1	Jambusar	20,791	10,806	9,985	924
2	Amod	13,470	7,030	6,440	916
3	Vagra	12,813	6,532	6,281	962
4	Bharuch	27,208	14,273	12,935	906
5	Jhagadia	24,754	12,669	12,085	954
6	Anklesvar	20,693	10,617	10,076	949
7	Hansot	9,306	4,889	4,417	903
8	Valia	19,602	10,010	9,592	958
<b>District (Rural) Total:</b>		<b>148,637</b>	<b>76,826</b>	<b>71,811</b>	<b>935</b>

Table 11 gives the details about C.D.Block/ Talukawise sex ratio of rural child population in the age group 0-6 years in the district. The rural sex ratio is 935. The sex ratio in rural areas of taluka varies between 903 in Hansot taluka and 962 in Vagra taluka.

**TABLE 12**  
**SEX RATIO OF RURAL POPULATION IN THE AGE GROUP 0-6 BY RANGES, 2001**

Range of Sex Ratio for Villages	Number of Inhabited Villages	Percentage of Distribution of Villages	Population 2001	Percentage of Distribution of Population
1	2	3	4	5
Less than 700	38	5.8	3,874	2.6
700-749	28	4.3	3,487	2.3
750-799	37	5.6	6,481	4.4
800-849	87	13.2	21,491	14.5
850-899	74	11.3	18,448	12.4
900-949	87	13.2	27,456	18.5
950-999	75	11.4	28,257	19.0
1,000-1,099	108	16.4	23,294	15.7
1,100+	123	18.7	15,849	10.7
<b>District (Rural) Total :</b>	<b>657</b>	<b>100</b>	<b>148,637</b>	<b>100</b>

**Sex ratio (Rural) for District : 935**

Table 12 gives the details about the distribution of villages in 9 different ranges of sex ratio in the age group 0-6 years as well as percentage of villages and percentage of population falling in each range of sex ratio in the district. The maximum number of 123 (18.7 per cent) villages have sex ratio of more than 1,100 each, followed by 108

(16.4) villages having sex ratio of between 1,000-1,099. The range of 700-749 has minimum number of villages 28 accounting for 2.3 per cent population of the district. The maximum population of 19 per cent in the district is seen in the sex ratio range of 950-999, followed by 18.5 per cent in the sex ratio range of 900-949.

**TABLE 13**  
**SEX RATIO OF POPULATION IN THE AGE GROUP 0-6 OF URBAN AGGLOMERATIONS / TOWNS, 2001**

Sl. No.	Name of UA/ Town	Urban Status of Town	Total Population In 0-6 Age Group			Sex Ratio For 0-6Age Group
			Persons	Males	Females	
1	2	3	4	5	6	7
1	Andada	CT	2,156	1,173	983	838
2	Anklesvar		M(See Anklesvar Urban Agglomeration)			
	Anklesvar UA		15,957	8,673	7,284	840
	(a) Anklesvar (M+OG)		13,575	7,354	6,221	846
	(i) Anklesvar	M	8,723	4,738	3,985	841
	(b) Anklesvar INA	INA	2,382	1,319	1,063	806
3	Anklesvar INA	INA	(See Anklesvar Urban Agglomeration)			
4	Bharuch	M	(See Bharuch Urban Agglomeration)			
	Bharuch UA		20,151	10,796	9,355	867
	(a) Bharuch (M+OG)		18,974	10,148	8,826	870
	(i) Bharuch	M	16,824	8,972	7,852	875
	(b) Maktampur	CT	1,177	648	529	816
5	Bharuch INA	INA	54	30	24	800
6	Jambusar	M	5,535	2,881	2,654	921
7	Maktampur	CT	(See Bharuch Urban Agglomeration)			
8	Palej	CT	1,535	797	738	926
<b>District(Urban) Total :</b>			<b>45,388</b>	<b>24,350</b>	<b>21,038</b>	<b>864</b>

Note : UA = Urban Agglomeration

Table 13 gives the details of population in age group 0-6 years as well as sex ratio in urban areas of the district. Total urban population in the age group 0-6 years of the district is 45,388 persons

comprising 24,350 males and 21,038 females. Sex ratio in the age group 0-6 years in the district for urban areas as a whole is 864. Among UA/Towns, it is the highest in Palej (CT) at 926 and the lowest in Bharuch INA at 800.

**TABLE 14**  
**NUMBER AND PERCENTAGE OF SCHEDULED CASTES AND SCHEDULED TRIBES**  
**POPULATION IN TALUKAS / C.D.BLOCKS 2001**

Sl. No.	Name of Taluka/ C.D. Block	Total/ Rural/ Urban	Total Population	Total Sched- uled Castes Population	Total Sched- uled Tribes Population	Percentage of Scheduled Castes Popula- tion to Total Population	Percentage of Scheduled Tribes Popu- lation to Total Population
1	2	3	4	5	6	7	8
1	Jambusar	Total	176,559	10,719	17,838	6.1	10.1
		Rural	137,781	8,682	16,693	6.3	12.1
		Urban	38,778	2,037	1,145	5.3	3.0
2	Amod	Total	92,921	4,897	27,339	5.3	29.4
		Rural	92,921	4,897	27,339	5.3	29.4
		Urban	0	0	0	0	0
3	Vagra	Total	82,647	4,459	21,276	5.4	25.7
		Rural	82,647	4,459	21,276	5.4	25.7
		Urban	0	0	0	0	0
4	Bharuch	Total	383,746	21,803	71,781	5.7	18.7
		Rural	196,113	9,685	53,073	4.9	27.1
		Urban	187,633	12,118	18,708	6.5	10.0

## ANALYTICAL NOTE

Sl. No.	Name of Taluka / C.D. Block	Total/Rural/Urban	Total Population	Total Scheduled Castes Population	Total Scheduled Tribes Population	Percentage of Scheduled Castes Population to Total Population	Percentage of Scheduled Tribes Population to Total Population
1	2	3	4	5	6	7	8
5	Jhagadia	Total	172,553	4,353	115,458	2.5	66.9
		Rural	172,553	4,353	115,458	2.5	66.9
		Urban	0	0	0	0	0
6	Anklesvar	Total	262,861	10,309	69,869	3.9	26.6
		Rural	136,712	4,136	52,121	3	38.1
		Urban	126,149	6,173	17,748	4.9	14.1
7	Hansot	Total	68,782	3,868	24,303	5.6	35.3
		Rural	68,782	3,868	24,303	5.6	35.3
		Urban	0	0	0	0	0
8	Valia	Total	130,587	1,083	96,179	0.8	73.7
		Rural	130,587	1,083	96,179	0.8	73.7
		Urban	0	0	0	0	0
<b>District Total:</b>		<b>Total</b>	<b>1,370,656</b>	<b>61,491</b>	<b>444,043</b>	<b>4.5</b>	<b>32.4</b>
		<b>Rural</b>	<b>1,018,096</b>	<b>41,163</b>	<b>406,442</b>	<b>4.0</b>	<b>39.9</b>
		<b>Urban</b>	<b>352,560</b>	<b>20,328</b>	<b>37,601</b>	<b>5.8</b>	<b>10.7</b>

Table 14 shows the details about the distribution of Scheduled Castes and Scheduled Tribes population with their percentages to total population at taluka level for rural and urban areas of the district. It can be seen that out of total district population of 1,370,656, only about 4.5 per cent belongs to Scheduled Castes and as many as 32.4 per cent belongs to Scheduled Tribes. The percentage of Scheduled Castes population to total population constitutes 4 per cent in rural areas and 5.8 per cent in urban areas of the district. The

highest percentage of Scheduled Castes population to total population is recorded in Jambusar taluka (6.1 per cent) while the lowest percentage is recorded in Valia taluka (0.8 per cent). The proportion of Scheduled Tribes population is 39.9 per cent in rural areas and 10.7 per cent in urban areas of the district. The proportion of Scheduled Tribes population to total population is highest in Valia taluka (73.7 per cent) while it is the lowest in Jambusar taluka at 10.1 per cent.

**TABLE 15**  
**NUMBER AND PERCENTAGE OF SCHEDULED CASTES AND SCHEDULED TRIBES**  
**POPULATION IN TALUKAS / C.D. BLOCKS, 2001**

Sl. No.	Name of Taluka/ C.D. Block	Total Population	Total Scheduled Castes Population	Total Scheduled Tribes Population	Percentage of Scheduled Castes Population to Total Population	Percentage of Scheduled Tribes Population to Total Population
1	2	3	4	5	6	7
1	Jambusar	137,781	8,682	16,693	6.3	12.1
2	Amod	92,921	4,897	27,339	5.3	29.4
3	Vagra	82,647	4,459	21,276	5.4	25.7
4	Bharuch	196,113	9,685	53,073	4.9	27.1
5	Jhagadia	172,553	4,353	115,458	2.5	66.9
6	Anklesvar	136,712	4,136	52,121	3.0	38.1
7	Hansot	68,782	3,868	24,303	5.6	35.3
8	Valia	130,587	1,083	96,179	0.8	73.7
<b>District</b>		<b>1,018,096</b>	<b>41,163</b>	<b>406,442</b>	<b>4.0</b>	<b>39.9</b>
<b>(Rural) Total :</b>						



Table 15 gives the details about the distribution of Scheduled Castes and Scheduled Tribes population for rural areas in each taluka of the district. Out of the rural population of the district, 4 per cent population is recorded as Scheduled Castes population and 39.9 per cent is recorded as Scheduled Tribes population. The proportion of

Scheduled Castes population to total population is recorded highest at 6.3 per cent in Jambusar taluka and the lowest at 0.8 per cent in Valia taluka. The proportion of Scheduled Tribes population to total population is recorded highest at 73.7 per cent in Valia taluka and the lowest at 12.1 per cent in Jambusar taluka.

TABLE 16

## PROPORTION OF SCHEDULED CASTES POPULATION TO TOTAL POPULATION IN VILLAGES, 2001

Percentage Range of Scheduled Castes Population to Total Population	Number of Villages	Percentage	Scheduled Castes Population	Percentage
1	2	3	4	5
Nil	197	30.0	0	0.0
Less than 5	268	40.8	13,969	33.9
5-10	148	22.5	19,397	47.1
11-20	38	5.8	6,536	15.9
21-30	4	0.6	551	1.3
31-40	0	0.0	0	0.0
41-50	2	0.3	710	1.7
51-75	0	0.0	0	0.0
76 and above	0	0.0	0	0.0
<b>District Total :</b>	<b>657</b>	<b>100.0</b>	<b>41,163</b>	<b>100.0</b>

Table 16 gives details about the number of villages of the district according to the proportion of Scheduled Castes population to their total population in 9 different ranges of percentage of Scheduled Castes population at district level. As many as 197 villages (30.0 per cent) in the district do not have any Scheduled Castes population. The proportion of Scheduled Castes population is less

than 5 per cent in 268 villages constituting 40.8 per cent of total villages. The percentage of Scheduled Castes population varies between 5 to 10 per cent in 148 villages, while it varies between 11 to 20 per cent in 38 villages. Only 6 villages of the district have more than 20 per cent of population as that of Scheduled Castes.

TABLE 17

## PROPORTION OF SCHEDULED TRIBES POPULATION TO TOTAL POPULATION IN VILLAGES, 2001

Percentage Range of Scheduled Tribes Population to Total Population	Number of Villages	Percentage	Scheduled Tribes Population	Percentage
1	2	3	4	5
Nil	10	1.5	0	0.0
Less than 5	14	2.1	429	0.1
5-10	24	3.7	5,457	1.3
11-20	73	11.1	30,744	7.6
21-30	81	12.3	37,465	9.2
31-40	87	13.2	51,259	12.6
41-50	67	10.2	51,574	12.7
51-75	116	17.7	87,798	21.6
76 and above	185	28.2	141,716	34.9
<b>District Total :</b>	<b>657</b>	<b>100.0</b>	<b>406,442</b>	<b>100.0</b>

Table 17 gives the details about the number of villages of the district according to the proportion of Scheduled Tribes population to their total population in 9 different percentage ranges at district level. It is significant that 185 villages constituting 28.2 per cent of total villages in the district have more than 76 per cent of population as that of Scheduled Tribes, while 116 villages (17.7 per cent) have between 51 to 75 per cent of their population

as that of Scheduled Tribes. There are 10 villages in the district having no Scheduled Tribes population, 14 villages are having Scheduled Tribes population of less than 5 per cent and 24 villages are having Scheduled Tribes population of between 5 to 10 per cent. Scheduled Tribes population percentage ranges of 11-20, 21-30, 31-40 and 41-50 are accounting for 73, 81, 87 and 67 villages respectively.

**TABLE 18**  
**NUMBER AND PERCENTAGE OF SCHEDULED CASTES AND SCHEDULED TRIBES**  
**POPULATION IN URBAN AGGLOMERATIONS / TOWNS, 2001**

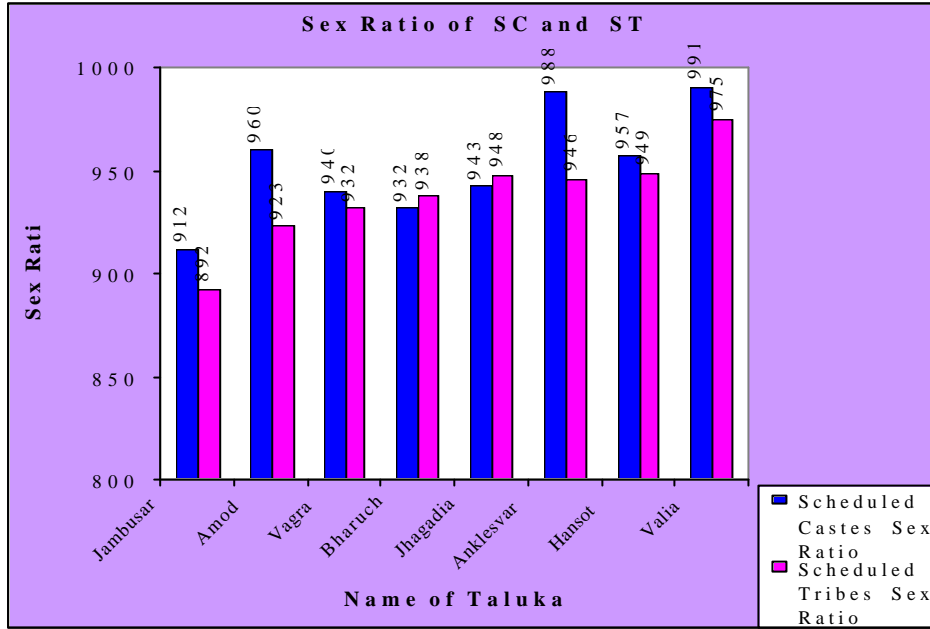
Sl. No.	Name of UA / Town	Total Population	Total Scheduled Castes Population	Total Scheduled Tribes Population	Percentage of Scheduled Castes Population to Total Population	Percentage of Scheduled Tribes Population to Total Population
1	2	3	4	5	6	7
1	Andada (CT)	13,506	1,292	1,968	9.6	14.6
2	Anklesvar (M)		(See Anklesvar Urban agglomeration)			
	Anklesvar UA	112,643	4,881	15,780	4.3	14.0
	(a) Anklesvar (M+OG)	96,325	4,622	15,303	4.8	15.9
	(i) Anklesvar (M)	67,569	3,111	9,030	4.6	13.4
	(b) Anklesvar INA (INA)	16,318	259	477	1.6	2.9
3	Anklesvar INA (INA)		(See Anklesvar Urban agglomeration)			
4	Bharuch (M)		(See Bharuch Urban agglomeration)			
	Bharuch UA	176,364	11,581	17,279	6.6	9.8
	(a) Bharuch (M+OG)	167,117	11,334	15,922	6.8	9.5
	(i) Bharuch (M)	148,140	10,106	15,246	6.8	10.3
	(b) Maktampur (CT)	9,247	247	1,357	2.7	14.7
5	Bharuch INA (INA)	391	12	42	3.1	10.7
6	Jambusar (M)	38,778	2,037	1,145	5.3	3.0
7	Maktampur (CT)		(See Bharuch Urban agglomeration)			
8	Palej (CT)	10,878	525	1,387	4.8	12.8
<b>District (Urban) Total :</b>		<b>352,560</b>	<b>20,328</b>	<b>37,601</b>	<b>5.8</b>	<b>10.7</b>

**Note :** UA = Urban Agglomeration

Table 18 gives the details about the distribution of Scheduled Castes and Scheduled Tribes population as well as their percentage to total population in UA /Towns as per 2001 Census. Of 352,560 total population of UA /Towns of the district, 5.8 per cent population belongs to the Scheduled Castes and 10.7 per cent population belongs to Scheduled Tribes. The highest proportion

of Scheduled Castes population to total population is recorded at 9.6 per cent in Andada (CT) and the lowest at 1.6 per cent in Anklesvar INA(INA). The proportion of Scheduled Tribes population to total population is highest at 15.9 per cent in Anklesvar (M+OG) and the lowest at around 3.0 per cent in Anklesvar INA and Jambusar (M).

**TABLE 19**  
**SEX RATIO AMONG SCHEDULED CASTES AND SCHEDULED TRIBES IN**  
**TALUKAS/ C. D. BLOCKS, 2001**



Sl. No.	Name of Taluka / C. D. Block	Scheduled Castes Sex Ratio	Scheduled Tribes Sex Ratio
1	2	3	4
1	Jambusar	912	892
2	Amod	960	923
3	Vagra	940	932
4	Bharuch	932	938
5	Jhagadia	943	948
6	Anklesvar	988	946
7	Hansot	957	949
8	Valia	991	975
<b>District (Rural) Total :</b>		<b>942</b>	<b>948</b>

Table 19 shows the sex ratio among Scheduled Castes and Scheduled Tribes for rural areas in each taluka in the district. The sex ratio in Scheduled Castes is 942 for the district. Among the talukas, the highest sex ratio among Scheduled Castes of 991 is found in Valia and the lowest sex ratio of

912 is found in Jambusar taluka. Sex ratio in Scheduled Tribes population is 948 for the district. The highest sex ratio of 975 among Scheduled Tribes is recorded in Valia taluka and the lowest of 892 is recorded in Jambusar taluka.

TABLE 20

**SEX RATIO AMONG SCHEDULED CASTES AND SCHEDULED TRIBES IN URBAN AGGLOMERATIONS / TOWNS, 2001**

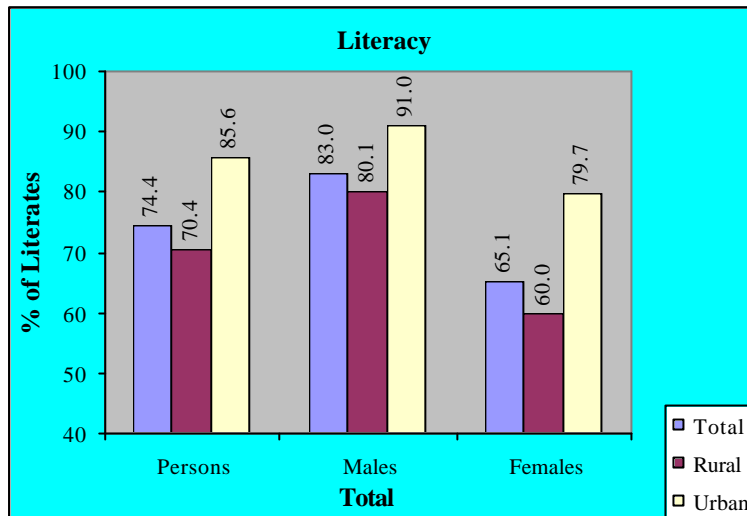
Sl.No.	Name of UA / Town	Scheduled Castes Sex Ratio	Scheduled Tribes Sex Ratio
1	2	3	4
1	Andada (CT)	911	911
2	Anklesvar (M)	(See Anklesvar urban agglomeration)	
	Anklesvar UA	949	946
	(a) Anklesvar (M+OG)	957	947
	(i) Anklesvar (M)	960	961
	(b) Anklesvar INA (INA)	811	923
3	Anklesvar INA (INA)	(See Anklesvar urban agglomeration)	
4	Bharuch (M)	(See Bharuch urban agglomeration)	
	Bharuch UA	922	941
	(a) Bharuch (M+OG)	920	935
	(i) Bharuch (M)	923	938
	(b) Maktampur (CT)	992	1,010
5	Bharuch INA (INA)	1,400	1,000
6	Jambusar (M)	985	1,019
7	Maktampur (CT)	(See Bharuch urban agglomeration)	
8	Palej (CT)	888	916
	<b>Sex ratio (Urban) for the district:</b>	<b>933</b>	<b>943</b>

UA = Urban Agglomeration

Table 20 indicates sex ratio among Scheduled Castes and Scheduled Tribes in each Urban Agglomerations/Towns of the district. In urban areas, the sex ratio in Scheduled Castes is 933 and for Scheduled Tribes it is 943. The highest sex ratio in Scheduled Castes, of 1,400 is recorded

in Bharuch INA (INA) and the lowest of 811 is recorded in Anklesvar INA(INA). The highest sex ratio in Scheduled Tribes population is recorded at 1,019 in Jambusar (M) and the lowest at 911 in Andada(CT).

**TABLE 21**  
**NUMBER AND PERCENTAGE OF LITERATES AND ILLITERATES BY TALUKAS, 2001**



Sl No.	Name of Taluka	Total / Rural / Urban	Number of Literates and Illiterates						Percentage of Literates			Gap in Males-Female Literacy Rate
			Number of Literates			Number of Illiterates			Per-sons	Males	Fe-males	
			Per-sons	Males	Fe-males	Per-sons	Males	Fe-males				
1	2	3	4	5	6	7	8	9	10	11	12	13
1	Jambusar	Total	108,987	65,434	43,553	67,572	26,253	41,319	72.6	83.9	60.3	23.6
		Rural	83,325	50,558	32,767	54,456	21,016	33,440	71.2	83.2	58.3	24.9
		Urban	25,662	14,876	10,786	13,116	5,237	7,879	77.2	86.3	67.4	19
2	Amod	Total	56,131	32,965	23,166	36,790	15,161	21,629	70.6	80.2	60.4	19.8
		Rural	56,131	32,965	23,166	36,790	15,161	21,629	70.6	80.2	60.4	19.8
		Urban	0	0	0	0	0	0	0	0	0	0
3	Vagra	Total	50,838	30,606	20,232	31,809	12,592	19,217	72.8	83.5	61	22.5
		Rural	50,838	30,606	20,232	31,809	12,592	19,217	72.8	83.5	61	22.5
		Urban	0	0	0	0	0	0	0	0	0	0
4	Bharuch	Total	276,512	153,363	123,149	107,234	44,761	62,473	82.6	89.0	75.8	13.3
		Rural	131,401	74,330	57,071	64,712	26,582	38,130	77.8	85.8	69.4	16.4
		Urban	145,111	79,033	66,078	42,522	18,179	24,343	87.5	92.3	82.3	10.1
5	Jhagadia	Total	97,422	58,036	39,386	75,131	31,028	44,103	65.9	76.0	55.2	20.8
		Rural	97,422	58,036	39,386	75,131	31,028	44,103	65.9	76.0	55.2	20.8
		Urban	0	0	0	0	0	0	0	0	0	0
6	Anklesvar	Total	176,228	102,970	73,258	86,633	37,606	49,027	78.6	85.7	70.5	15.2
		Rural	83,949	50,745	33,204	52,763	22,268	30,495	72.4	81.3	61.9	19.4
		Urban	92,279	52,225	40,054	33,870	15,338	18,532	85.4	90.5	79.6	10.9
7	Hansot	Total	41,669	24,451	17,218	27,113	11,804	15,309	70.1	78.0	61.2	16.7
		Rural	41,669	24,451	17,218	27,113	11,804	15,309	70.1	78.0	61.2	16.7
		Urban	0	0	0	0	0	0	0	0	0	0
8	Valia	Total	67,732	40,415	27,317	62,855	26,231	36,624	61.0	71.4	50.3	21.1
		Rural	67,732	40,415	27,317	62,855	26,231	36,624	61.0	71.4	50.3	21.1
		Urban	0	0	0	0	0	0	0	0	0	0
<b>District Total:</b>		<b>Total</b>	<b>875,519</b>	<b>508,240</b>	<b>367,279</b>	<b>495,137</b>	<b>205,436</b>	<b>289,701</b>	<b>74.4</b>	<b>83.0</b>	<b>65.1</b>	<b>17.9</b>
		<b>Rural</b>	<b>612,467</b>	<b>362,106</b>	<b>250,361</b>	<b>405,629</b>	<b>166,682</b>	<b>238,947</b>	<b>70.4</b>	<b>80.1</b>	<b>60.0</b>	<b>20.2</b>
		<b>Urban</b>	<b>263,052</b>	<b>146,134</b>	<b>116,918</b>	<b>89,508</b>	<b>38,754</b>	<b>50,754</b>	<b>85.6</b>	<b>91.0</b>	<b>79.7</b>	<b>11.3</b>

Table 21 shows taluka wise rural, urban and total area wise literacy rates with the absolute number of literates and illiterates. As per 2001 Census, the proportion of literates to total population is 74.4 per cent in the district, while this proportion in rural areas is 70.4 per cent and 85.6 per cent in urban areas. In the district as a whole, the literacy rate of males is 83 per cent which is higher than that of females at 65.1 per cent. Among the talukas, the literacy rate is highest at 82.6 per cent in Bharuch taluka and is the lowest at 61 per

cent in Valia taluka. The gap between male and female literacy rate at district level is 17.9 percentage points. At taluka level, the highest literacy gap between males and females is observed to be 23.6 percentage points in Jambusar taluka, while the lowest literacy gap between males and females is seen at 13.3 percentage points in Bharuch taluka. The gap between male and female literacy is 20.2 percentage points in rural areas and is 11.3 percentage points in urban areas of the district.

**TABLE 22**  
**NUMBER AND PERCENTAGE OF LITERATES AND ILLITERATES BY SEX IN**  
**TALUKAS / C.D.BLOCKS, 2001**

Sl No.	Name of Taluka / C. D. Block	Number of Literates and Illiterates						Percentage of Literates			Gap in Male-Female Literacy Rate
		Number of Literates			Number of Illiterates			Per-sons	Males	Fe-males	
		Per-sons	Males	Fe-males	Per-sons	Males	Fe-males				
1	2	3	4	5	6	7	8	9	10	11	12
1	Jambusar	83,325	50,558	32,767	54,456	21,016	33,440	71.2	83.2	58.3	24.9
2	Amod	56,131	32,965	23,166	36,790	15,161	21,629	70.6	80.2	60.4	19.8
3	Vagra	50,838	30,606	20,232	31,809	12,592	19,217	72.8	83.5	61.0	22.5
4	Bharuch	131,401	74,330	57,071	64,712	26,582	38,130	77.8	85.8	69.4	16.4
5	Jhagadia	97,422	58,036	39,386	75,131	31,028	44,103	65.9	76.0	55.2	20.8
6	Anklesvar	83,949	50,745	33,204	52,763	22,268	30,495	72.4	81.3	61.9	19.4
7	Hansot	41,669	24,451	17,218	27,113	11,804	15,309	70.1	78.0	61.3	16.7
8	Valia	67,732	40,415	27,317	62,855	26,231	36,624	61.0	71.4	50.3	21.1
	<b>District Total (Rural)</b>	<b>612,467</b>	<b>362,106</b>	<b>250,361</b>	<b>405,629</b>	<b>166,682</b>	<b>238,947</b>	<b>70.4</b>	<b>80.1</b>	<b>60</b>	<b>20.2</b>

Table 22 reveals the effective literacy rates along with absolute number of literates and illiterates for the rural population at taluka level in the district. As much as 70.4 per cent for the total rural population in the district is literate. A significant gap of 20.2 percentage points in literacy rates between males and females has been registered. Bharuch taluka has returned the highest literacy rate of 77.8 per cent while Valia taluka has shown the lowest literacy rate of 61 per cent

among the talukas of the district. In regard to literacy rates for males, the maximum literacy rate of 85.8 is reported in Bharuch taluka and the lowest literacy rate of 71.4 has been reported in Valia taluka. Similarly, highest female literacy rate of 69.4 per cent is recorded in Bharuch taluka, while the lowest female literacy rate of 50.3 is recorded in Valia taluka. A significant gap in male and female literacy of 24.9 percentage points is observed in Jambusar taluka.

**TABLE 23**  
**DISTRIBUTION OF VILLAGES BY LITERACY RATE RANGE, 2001**

Range of Literacy Rate for Villages	Number of Inhabited Villages	Percentage Distribution of Villages	Population	Percentage Distribution of Population
1	2	3	4	5
0	0	0.0	0	0.0
1-10	0	0.0	0	0.0
11-20	4	0.6	422	0.0
21-30	4	0.6	1,238	0.1
31-40	9	1.4	5,848	0.6
41-50	36	5.5	33,152	3.3
51-60	123	18.7	133,308	13.1
61-70	224	34.1	312,429	30.7
71-80	182	27.7	345,262	33.9
81-90	70	10.7	181,952	17.9
91-99	5	0.8	4,485	0.4
100	0	0.0	0	0.0
<b>District Total:</b>	<b>657</b>	<b>100.0</b>	<b>1,018,096</b>	<b>100.0</b>

**Literacy rate for District : 74.4**

Table 23 gives the distribution of villages in different ranges of literacy rate in the district. As many as 224 villages accounting for 34.1 per cent of the total villages show literacy rate ranging between 61 to 70 per cent, followed by 182 villages (27.7 per cent) having literacy rate ranging

between 71 to 80 per cent and 123 villages (18.7 per cent) having literacy rate ranging between 51 to 60 per cent. 5 villages have registered the literacy rates of more than 90 per cent. No village has 100 per cent literacy rate in the district.

**TABLE 24**  
**NUMBER AND PERCENTAGE OF LITERATES AND ILLITERATES BY SEX IN URBAN AGGLOMERATIONS / TOWNS, 2001**

Sl No.	Name and Urban Status of UA/Town	Number of Literates and Illiterates						Percentage of Literates			Gap in Male-Female Literacy Rate
		Number of Literates			Number of Illiterates			Per-sons	Males	Fe-males	
		Per-sons	Males	Fe-males	Per-sons	Males	Fe-males				
1	2	3	4	5	6	7	8	9	10	11	12
1	Andada (CT)	9,750	5,614	4,136	3,756	1,700	2,056	85.9	91.4	79.4	12.0
2	Anklesvar (M)	(See Anklesvar Urban Agglomeration)									
	Anklesvar UA	82,529	46,611	35,918	30,114	13,638	16,476	85.4	90.4	79.6	10.8
	(a) Anklesvar (M+OG)	69,955	39,696	30,259	26,370	11,752	14,618	84.5	90.0	78.3	11.7
	(i) Anklesvar (M)	50,941	28,282	22,659	16,628	7,373	9,255	86.6	91.5	81.1	10.3
	(b) Anklesvar INA (INA)	12,574	6,915	5,659	3,744	1,886	1,858	90.2	92.4	87.7	4.7
3	Anklesvar INA (INA)	(See Anklesvar Urban Agglomeration)									
4	Bharuch (M)	(See Bharuch Urban Agglomeration)									
	Bharuch UA	137,483	74,638	62,845	38,881	16,643	22,238	88.0	92.7	83.0	9.7
	(a) Bharuch (M+OG)	130,379	70,745	59,634	36,738	15,730	21,008	88.0	92.7	83.0	9.6
	(i) Bharuch (M)	114,248	62,137	52,111	33,892	14,369	19,523	87.0	92.0	81.7	10.3
	(b) Maktampur (CT)	7,104	3,893	3,211	2,143	913	1,230	88.0	93.6	82.1	11.5

## ANALYTICAL NOTE

Sl No.	Name and Urban Status of UA/Town	Number of Literates and Illiterates						Percentage of Literates			Gap in Male-Female Literacy Rate	
		Number of Literates			Number of Illiterates			Per-sons	Males	Fe-males		
		Per-sons	Males	Fe-males	Per-sons	Males	Fe-males					
1	2	3	4	5	6	7	8	9	10	11	12	
5	Bharuch INA (INA)	273	162	111	118	57	61	81.0	85.7	75.0	10.7	
6	Jambusar (M)	25,662	14,876	10,786	13,116	5,237	7,879	77.2	86.3	67.4	19.0	
7	Maktampur (CT)	(See Bharuch Urban Agglomeration)										
8	Palej (CT)	7,355	4,233	3,122	3,523	1,479	2,044	78.7	86.1	70.5	15.6	
<b>District (Urban) Total</b>		<b>263,052</b>	<b>146,134</b>	<b>116,918</b>	<b>89,508</b>	<b>38,754</b>	<b>50,754</b>	<b>85.6</b>	<b>91.0</b>	<b>79.7</b>	<b>11.3</b>	

Note : UA = Urban Agglomeration

Table 24 shows the absolute number of literates and illiterates along with literacy rates in urban areas at UA/Town level in the district. As much as 85.6 per cent of the urban population, excluding the population of age group of 0-6 years is literate in the district. As high as 91 per cent of

the urban male population is literate while corresponding figure for females is 79.7. Anklesvar INA shows the highest literacy rate of 90.2 per cent while Jambusar (M) has the lowest literacy rate of 77.2 per cent in urban areas of the district.

**TABLE 25**  
**NUMBER AND PERCENTAGE OF SCHEDULED CASTES LITERATES AND ILLITERATES**  
**BY SEX IN TALUKAS / C.D. BLOCKS, 2001**

Sl No.	Name of Taluka / C. D. Block	Number of Literates and Illiterates						Percentage of Literates			Gap in Male-Female Literacy Rate
		Number of Literates			Number of Illiterates			Per-sons	Males	Fe-males	
		Per-sons	Males	Fe-males	Per-sons	Males	Fe-males				
1	2	3	4	5	6	7	8	9	10	11	12
1	Jambusar	5,378	3,441	1,937	3,304	1,100	2,204	69.7	85.6	52.4	33.2
2	Amod	3,070	1,917	1,153	1,827	582	1,245	71.5	86.8	55.4	31.5
3	Vagra	2,691	1,639	1,052	1,768	659	1,109	70.4	83.2	56.9	26.3
4	Bharuch	6,442	3,825	2,617	3,243	1,187	2,056	75.9	87.0	64.0	23.1
5	Jhagadia	2,937	1,723	1,214	1,416	517	899	76.1	87.2	64.4	22.8
6	Anklesvar	2,917	1,669	1,248	1,219	412	807	80.7	90.8	70.2	20.6
7	Hansot	2,781	1,590	1,191	1,087	386	701	81.6	91.8	71.0	20.8
8	Valia	715	396	319	368	148	220	79.1	88.8	69.7	19.1
<b>District (Rural) Total :</b>		<b>26,931</b>	<b>16,200</b>	<b>10,731</b>	<b>14,232</b>	<b>4,991</b>	<b>9,241</b>	<b>74.6</b>	<b>87.2</b>	<b>61.3</b>	<b>25.9</b>

Table 25 gives the details about number and percentage of literates and illiterates for Scheduled Castes at taluka level in the district. As high as 74.6 per cent of the total Scheduled Castes population excluding the population of age group of 0-6 years is literate in the district. As much as 87.2 per cent of male Scheduled Castes is literate while the corresponding figure for female Scheduled Castes population is only 61.3 per cent. There is

a wide gap of 25.9 percentage points between the literacy rates of males and females. Hansot taluka has the highest literacy rate of 81.6 per cent while the lowest literacy rate of 69.7 per cent is recorded in Jambusar taluka.. Wide difference of more than 30 percentage points in literacy rates between males and females is seen in Jambusar and Amod talukas of the district, while this difference is the lowest at 19.1 in Valia taluka.



**TABLE 26**  
**DISTRIBUTION OF VILLAGES BY LITERACY RATE RANGE FOR SCHEDULED CASTES**  
**POPULATION, 2001**

Range of Literacy Rate for Villages	Number of Inhabited Villages	Percentage Distribution of Villages	Scheduled Castes Population	Percentage Distribution of Population
1	2	3	4	5
0	4	0.9	7	0.0
1-10	0	0.0	0	0.0
11-20	0	0.0	0	0.0
21-30	3	0.7	259	0.6
31-40	6	1.3	111	0.3
41-50	21	4.6	1,535	3.7
51-60	36	7.8	2,613	6.3
61-70	95	20.7	8,320	20.2
71-80	140	30.4	14,628	35.5
81-90	115	25.0	11,975	29.1
91-99	22	4.8	1,617	3.9
100	18	3.9	98	0.2
<b>District Total :</b>	<b>460</b>	<b>100.0</b>	<b>41,163</b>	<b>100.0</b>

**Literacy rate for District (Rural) : 74.6**

Table 26 reveals the distribution of villages in 12 different ranges of literacy rates for the population of Scheduled Castes in rural areas of the district. No Scheduled Caste literate is reported in 4 villages of the district. As many as 140 villages accounting for 30.4 per cent of the total villages show the literacy rates ranging from 71-80 per cent and 115 villages (25.0 per cent) show the literacy rates ranging from 81-90 per cent. As many as 34

villages having 4.6 per cent of the total population of Scheduled Castes registered the literacy rate upto 5 per cent. The higher literacy rates ranging from 91 to 100 per cent has been recorded in 40 villages (8.7 per cent). It is to be noted that the Scheduled Castes population in 18 villages has been reported as totally literate in the district.

**TABLE 27**  
**NUMBER AND PERCENTAGE OF SCHEDULED CASTES LITERATES AND ILLITERATES**  
**BY SEX IN TOWNS, 2001**

Sl No.	Name and Urban Status of Town	Number of Literates and Illiterates						Percentage of Literates			Gap in Male-Female Literacy Rate
		Number of Literates			Number of Illiterates			Per-sons	Males	Fe-males	
		Per-sons	Males	Fe-males	Per-sons	Males	Fe-males				
1	2	3	4	5	6	7	8	9	10	11	12
1	Andada (CT)	998	551	447	294	125	169	90.6	96.7	84	12.6
2	Anklesvar (M)*	3,442	1,940	1,502	1,180	422	758	86.1	94.7	77	17.7
3	Anklesvar INA (INA)	182	109	73	77	34	43	80.9	86.5	73.7	12.8
4	Bharuch (M)*	8,875	4,921	3,954	2,459	982	1,477	88.5	94.9	81.6	13.3
5	Bharuch INA (INA)	10	4	6	2	1	1	100	100	100	0
6	Jambusar (M)	1,461	839	622	576	187	389	82.2	92.9	71.2	21.7
7	Maktampur (CT)	209	112	97	38	12	26	92.1	98.2	85.8	12.4
8	Palej (CT)	323	197	126	202	81	121	69.5	81.4	56.5	24.9
<b>District (Urban) Total :</b>		<b>15,500</b>	<b>8,673</b>	<b>6,827</b>	<b>4,828</b>	<b>1,844</b>	<b>2,984</b>	<b>86.9</b>	<b>94.4</b>	<b>79</b>	<b>15.4</b>

\* Towns having outgrowth.

Table 27 gives the details about absolute number and percentages of literates and illiterates for Scheduled Castes in urban areas for the district. As high as 86.9 per cent of the total Scheduled Castes population excluding the population of age group of 0-6 years is literate in the district. The corresponding proportion of male and female literates comes to 94.4 and 79 per cent respectively.

The gap of 15.4 percentage points in male-female literacy rate is seen in the urban Scheduled Castes population. Bharuch INA has the highest urban literacy rate of 100 per cent and Palej (CT) has the lowest literacy rate of 69.5 per cent. The difference between literacy rates for male and female is seen to be more than 20 percentage points in Jambusar (M) and Palej (CT).

TABLE 28

**NUMBER AND PERCENTAGE OF SCHEDULED TRIBES LITERATES AND ILLITERATES  
BY SEX IN TALUKAS/ C.D. BLOCKS, 2001**

Sl No.	Name of Taluka / C. D. Block	Number of Literates and Illiterates						Percentage of Literates			Gap in Male-Female Literacy Rate
		Number of Literates			Number of Illiterates			Per-sons	Males	Fe-males	
		Per-sons	Males	Fe-males	Per-sons	Males	Fe-males				
1	2	3	4	5	6	7	8	9	10	11	12
1	Jambusar	5,266	3,765	1,501	11,427	5,059	6,368	38.4	51.7	23.4	28.3
2	Amod	9,182	6,284	2,898	18,157	7,934	10,223	40.2	52.8	26.5	26.3
3	Vagra	8,102	5,474	2,628	13,174	5,537	7,637	46.3	59.9	31.5	28.5
4	Bharuch	21,599	14,284	7,315	31,474	13,106	18,368	48.7	62.1	34.2	27.9
5	Jhagadia	55,428	34,263	21,165	60,030	25,015	35,015	56.8	68.2	44.7	23.5
6	Anklesvar	21,498	13,709	7,789	30,623	13,070	17,553	49.9	61.8	37.3	24.5
7	Hansot	8,413	5,355	3,058	15,890	7,117	8,773	41.1	51.1	30.6	20.5
8	Valia	43,001	26,477	16,524	53,178	22,215	30,963	53.2	64.7	41.4	23.3
<b>District (Rural) Total :</b>		<b>172,489</b>	<b>109,611</b>	<b>62,878</b>	<b>233,953</b>	<b>99,053</b>	<b>134,900</b>	<b>50.7</b>	<b>62.6</b>	<b>38.1</b>	<b>24.5</b>

Table 28 gives the details about number and percentage of Scheduled Tribes literates and illiterates by sex at taluka level in the district. As much as 50.7 per cent of the total Scheduled Tribes population excluding the age group of 0-6 years is literates in the rural areas of the district. The corresponding proportion of male and female literates comes to 62.6 and 38.1 per cent respectively which shows a gap of 24.5 percentage

points in male and female literacy rates in the Scheduled Tribes population in the district. Among the talukas of the district, Jhagadia taluka has the highest Scheduled Tribes rural literacy rate of 56.8 per cent while the lowest Scheduled Tribes rural literacy rate of 38.4 per cent is recorded in Jambusar taluka. The maximum gap of 28.5 percentage points in male-female literacy rate is recorded in Vagra taluka.

**TABLE 29**  
**DISTRIBUTION OF VILLAGES BY LITERACY RATE RANGE FOR SCHEDULED TRIBES**  
**POPULATION, 2001**

Range of Literacy Rate for Villages	Number of Inhabited Villages	Percentage Distribution of Villages	Scheduled Tribes Population	Percentage Distribution of Population
1	2	3	4	5
0	0	0.0	0	0.0
1-10	2	0.3	426	0.1
11-20	19	2.9	5,517	1.4
21-30	62	9.6	31,571	7.8
31-40	93	14.4	51,562	12.7
41-50	165	25.5	110,559	27.2
51-60	158	24.4	112,523	27.7
61-70	97	15.0	66,065	16.3
71-80	33	5.1	21,769	5.4
81-90	11	1.7	5,103	1.3
91-99	3	0.5	1,310	0.3
100	4	0.6	37	0.0
<b>District Total:</b>	<b>647</b>	<b>100.0</b>	<b>406,442</b>	<b>100.0</b>

**Literacy rate for District (Rural): 50.7**

Table 29 gives the details about the distribution of villages by 12 different literacy rate ranges for Scheduled Tribes population in the district. The literacy rate of less than 30 per cent is observed in 83 villages (12.8 per cent) of the district. The Scheduled Tribes literacy rate of between 41 to 50 per cent is observed in 165 villages (25.5 per cent)

and that of 51 to 60 per cent is observed in 158 villages (24.4 per cent) of the district. The higher Scheduled Tribes literacy rate of more than 90 per cent has been observed in 7 villages (1.1 per cent), among which 100 per cent literacy has been reported in 4 villages.

**TABLE 30**  
**NUMBER AND PERCENTAGE OF SCHEDULED TRIBES LITERATES AND ILLITERATES BY SEX IN TOWNS,**  
**2001**

Sl. No.	Name and Urban Status of Town	Number of Literates and Illiterates						Percentage of Literates			Gap in Males/Females Literacy Rate
		Number of Literates			Number of Illiterates			Per-sons	Males	Fe-males	
		Per-sons	Males	Fe-males	Per-sons	Males	Fe-males				
1	2	3	4	5	6	7	8	9	10	11	12
1	Andada (CT)	769	498	271	1,199	532	667	46.8	57.1	35.1	22
2	Anklesvar (M)*	7,087	4,336	2,751	8,216	3,525	4,691	55.4	66.1	44.1	22
3	Anklesvar INA (INA)	156	91	65	321	157	164	42.5	46.4	38	8.4
4	Bharuch (M)*	8,852	5,246	3,606	7,070	2,981	4,089	64.5	73.8	54.5	19.3
5	Bharuch INA (INA)	16	12	4	26	9	17	51.6	66.7	30.8	35.9
6	Jambusar (M)	431	264	167	714	303	411	45.9	55.8	35.8	20.1
7	Maktampur (CT)	781	451	330	576	224	352	66.1	77.4	55.1	22.3
8	Palej (CT)	525	346	179	862	378	484	44.8	56.5	31.9	24.6
<b>District (Urban)Total :</b>		<b>18,617</b>	<b>11,244</b>	<b>7,373</b>	<b>18,984</b>	<b>8,109</b>	<b>10,875</b>	<b>58.5</b>	<b>68.5</b>	<b>47.8</b>	<b>20.7</b>

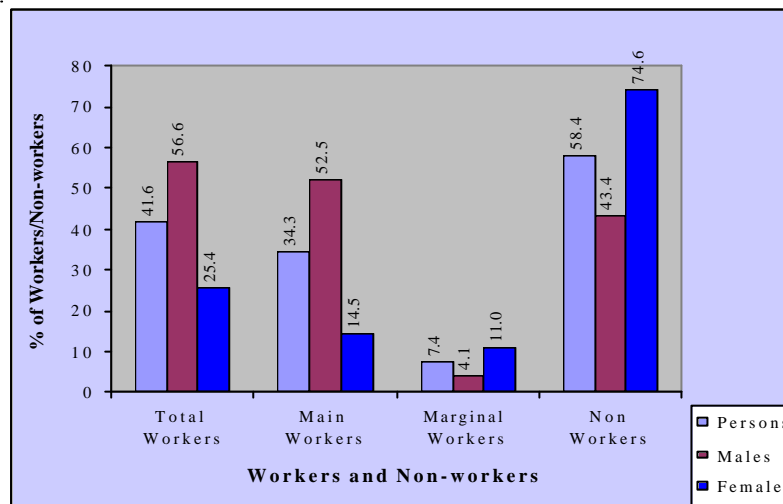
\*Towns having outgrowths.

Table 30 gives the details about number and percentage of Scheduled Tribes literate, illiterates and the literacy rates in towns of the district. As much as 58.5 per cent of the total urban Scheduled Tribes population excluding the age group of 0-6 years is literate in the district. The corresponding proportion of male and female literates comes to 68.5 and 47.8 per cent respectively which shows a gap of 20.7 per cent between male and female

literacy rates.. Maktampur(CT) has the highest urban Scheduled Tribes literacy rate of 66.1 per cent and the lowest urban Scheduled Tribes literacy rate of 42.5 per cent is in Anklesvar INA (INA). The maximum difference of 35.9 per cent between urban Scheduled Tribes literacy rates of males and females is found in Bharuch INA (INA) and the minimum difference of 8.4 per cent is observed in Anklesvar INA (INA).

TABLE 31

**NUMBER AND PERCENTAGE OF MAIN WORKERS, MARGINAL WORKERS AND NON-WORKERS BY SEX IN TALUKAS, 2001**



Sl. No.	Name of Taluka	Persons/ Males/ Females	Total Population	Main Workers		Marginal Workers		Total Workers (Main and Marginal Workers)		Non Workers	
				Number	Percentage	Number	Percentage	Number	Percentage	Number	Percentage
1	2	3	4	5	6	7	8	9	10	11	12
1	Jambusar	Persons	176,559	56,136	31.8	19,619	11.1	75,755	42.9	100,804	57.1
		Males	91,687	47,385	51.7	4,745	5.2	52,130	56.9	39,557	43.1
		Females	84,872	8,751	10.3	14,874	17.5	23,625	27.8	61,247	72.2
2	Amod	Persons	92,921	32,509	35.0	7,991	8.6	40,500	43.6	52,421	56.4
		Males	48,126	25,713	53.4	2,378	4.9	28,091	58.4	20,035	41.6
		Females	44,795	6,796	15.2	5,613	12.5	12,409	27.7	32,386	72.3
3	Vagra	Persons	82,647	28,201	34.1	7,068	8.6	35,269	42.7	47,378	57.3
		Males	43,198	23,453	54.3	2,002	4.6	25,455	58.9	17,743	41.1
		Females	39,449	4,748	12.0	5,066	12.8	9,814	24.9	29,635	75.1
4	Bharuch	Persons	383,746	120,110	31.3	12,896	3.4	133,006	34.7	250,740	65.3
		Males	198,124	100,003	50.5	5,365	2.7	105,368	53.2	92,756	46.8
		Females	185,622	20,107	10.8	7,531	4.1	27,638	14.9	157,984	85.1

Sl. No.	Name of Taluka	Persons/ Males/ Females	Total Population	Main Workers		Marginal Workers		Total Workers (Main and Marginal Workers)		Non Workers	
				Number	Percentage	Number	Percentage	Number	Percentage	Number	Percentage
1	2	3	4	5	6	7	8	9	10	11	12
5	Jhagadia	Persons	172,553	61,099	35.4	23,086	13.4	84,185	48.8	88,368	51.2
		Males	89,064	46,098	51.8	6,206	7.0	52,304	58.7	36,760	41.3
		Females	83,489	15,001	18.0	16,880	20.2	31,881	38.2	51,608	61.8
6	Anklesvar	Persons	262,861	90,808	34.5	10,673	4.1	101,481	38.6	161,380	61.4
		Males	140,576	76,715	54.6	3,364	2.4	80,079	57.0	60,497	43.0
		Females	122,285	14,093	11.5	7,309	6.0	21,402	17.5	100,883	82.5
7	Hansot	Persons	68,782	27,254	39.6	7,298	10.6	34,552	50.2	34,230	49.8
		Males	36,255	20,036	55.3	1,652	4.6	21,688	59.8	14,567	40.2
		Females	32,527	7,218	22.2	5,646	17.4	12,864	39.5	19,663	60.5
8	Valia	Persons	130,587	53,434	40.9	12,511	9.6	65,945	50.5	64,642	49.5
		Males	66,646	35,164	52.8	3,378	5.1	38,542	57.8	28,104	42.2
		Females	63,941	18,270	28.6	9,133	14.3	27,403	42.9	36,538	57.1
<b>District Total:</b>	<b>Persons</b>	<b>1,370,656</b>	<b>469,551</b>	<b>34.3</b>	<b>101,142</b>	<b>7.4</b>	<b>570,693</b>	<b>41.6</b>	<b>799,963</b>	<b>58.4</b>	
	<b>Males</b>	<b>713,676</b>	<b>374,567</b>	<b>52.5</b>	<b>29,090</b>	<b>4.1</b>	<b>403,657</b>	<b>56.6</b>	<b>310,019</b>	<b>43.4</b>	
	<b>Females</b>	<b>656,980</b>	<b>94,984</b>	<b>14.5</b>	<b>72,052</b>	<b>11.0</b>	<b>167,036</b>	<b>25.4</b>	<b>489,944</b>	<b>74.6</b>	

Table 31 shows absolute number and percentage of main workers, marginal workers and non workers by sex at taluka level in the district as per 2001 Census. Only 41.6 per cent in the total population has been reported as workers in the district. In total population, 34.3 per cent are main workers while 7.4 per cent are marginal workers. Percentage of non workers in the population in the district is 58.4 per cent. Among the males, 56.6 per cent are workers while among females is 25.4

per cent are workers. As far as marginal workers are concerned, among males, 4.1 per cent are marginal workers, while among females, 11 per cent are marginal workers. The highest proportion of workers of around 50 per cent to total population is observed in Valia and Hansot talukas while the lowest proportion of 34.7 per cent of workers to total population has been reported in Bharuch taluka.

TABLE 32

**NUMBER AND PERCENTAGE OF MAIN WORKERS, MARGINAL WORKERS AND NON-WORKERS BY SEX IN TALUKAS/ C.D. BLOCKS, 2001**

Sl. No.	Name of Taluka/ C. D. Block	Persons/ Males/ Females	Total Population	Main Workers		Marginal Workers		Total Workers (Main and Marginal Workers)		Non Workers	
				Number	Percentage	Number	Percentage	Number	Percentage	Number	Percentage
1	2	3	4	5	6	7	8	9	10	11	12
1	Jambusar	Persons	137,781	45,827	33.3	18,465	13.4	64,292	46.7	73,489	53.3
		Males	71,574	37,898	52.9	4,227	5.9	42,125	58.9	29,449	41.1
		Females	66,207	7,929	12	14,238	21.5	22,167	33.5	44,040	66.5

## ANALYTICAL NOTE

Sl. No.	Name of Taluka/ C. D. Block	Persons/ Males/ Females	Total Population	Main Workers		Marginal Workers		Total Workers (Main and Marginal Workers)		Non Workers	
				Number	Percentage	Number	Percentage	Number	Percentage	Number	Percentage
1	2	3	4	5	6	7	8	9	10	11	12
2	Amod	Persons	92,921	32,509	35.0	7,991	8.6	40,500	43.6	52,421	56.4
		Males	48,126	25,713	53.4	2,378	4.9	28,091	58.4	20,035	41.6
		Females	44,795	6,796	15.2	5,613	12.5	12,409	27.7	32,386	72.3
3	Vagra	Persons	82,647	28,201	34.1	7,068	8.6	35,269	42.7	47,378	57.3
		Males	43,198	23,453	54.3	2,002	4.6	25,455	58.9	17,743	41.1
		Females	39,449	4,748	12.0	5,066	12.8	9,814	24.9	29,635	75.1
4	Bharuch	Persons	196,113	63,753	32.5	10,553	5.4	74,306	37.9	121,807	62.1
		Males	100,912	50,420	50.0	3,926	3.9	54,346	53.9	46,566	46.1
		Females	95,201	13,333	14.0	6,627	7.0	19,960	21.0	75,241	79.0
5	Jhagadia	Persons	172,553	61,099	35.4	23,086	13.4	84,185	48.8	88,368	51.2
		Males	89,064	46,098	51.8	6,206	7.0	52,304	58.7	36,760	41.3
		Females	83,489	15,001	18.0	16,880	20.2	31,881	38.2	51,608	61.8
6	Anklesvar	Persons	136,712	49,877	36.5	8,803	6.4	58,680	42.9	78,032	57.1
		Males	73,013	40,474	55.4	2,461	3.4	42,935	58.8	30,078	41.2
		Females	63,699	9,403	14.8	6,342	10.0	15,745	24.7	47,954	75.3
7	Hansot	Persons	68,782	27,254	39.6	7,298	10.6	34,552	50.2	34,230	49.8
		Males	36,255	20,036	55.3	1,652	4.6	21,688	59.8	14,567	40.2
		Females	32,527	7,218	22.2	5,646	17.4	12,864	39.5	19,663	60.5
8	Valia	Persons	130,587	53,434	40.9	12,511	9.6	65,945	50.5	64,642	49.5
		Males	66,646	35,164	52.8	3,378	5.1	38,542	57.8	28,104	42.2
		Females	63,941	18,270	28.6	9,133	14.3	27,403	42.9	36,538	57.1
<b>District (Rural)</b>	<b>Persons</b>	<b>1,018,096</b>	<b>361,954</b>	<b>35.6</b>	<b>95,775</b>	<b>9.4</b>	<b>457,729</b>	<b>45.0</b>	<b>560,367</b>	<b>55.0</b>	
<b>Total :</b>	<b>Males</b>	<b>528,788</b>	<b>279,256</b>	<b>52.8</b>	<b>26,230</b>	<b>5.0</b>	<b>305,486</b>	<b>57.8</b>	<b>223,302</b>	<b>42.2</b>	
	<b>Females</b>	<b>489,308</b>	<b>82,698</b>	<b>16.9</b>	<b>69,545</b>	<b>14.2</b>	<b>152,243</b>	<b>31.1</b>	<b>337,065</b>	<b>68.9</b>	

Table 32 gives the details about talukawise absolute number and percentage of main workers, marginal workers and non workers for rural population of the district. As much as 35.6 per cent of the rural population has been categorized as main workers whereas the marginal workers constitute only 9.4 per cent of the total population. As high as 55 per cent of population are non-workers. Sex-wise break up shows that participation as main worker among male and female is 52.8 and 16.9 per cent respectively. The

proportion of marginal worker for male and female is 5 and 14.2 per cent respectively. The percentage of marginal workers to total population in females is higher than that in males. Similar trend is also seen at taluka level also. At the taluka level, Valia has the highest proportion of total workers forming 50.5 per cent of the total population whereas the lowest percentage of total workers to total population is reported at 37.9 per cent in Bharuch taluka.

**TABLE 33**  
**NUMBER AND PERCENTAGE OF MAIN WORKERS, MARGINAL WORKERS AND NON-WORKERS BY**  
**SEX IN URBAN AGGLOMERATIONS / TOWNS, 2001**

Sl. No	Name and Status of UA / Town	Persons/ Males/ Females	Total Population	Main Workers		Marginal Workers		Total Workers (Main and Marginal Workers)		Non Workers	
				Number	Percentage	Number	Percentage	Number	Percentage	Number	Percentage
1	2	3	4	5	6	7	8	9	10	11	12
1	Andada (CT)	Persons	13,506	4,291	31.8	183	1.4	4,474	33.1	9,032	66.9
		Males	7,314	3,931	53.7	58	0.8	3,989	54.5	3,325	45.5
		Females	6,192	360	5.8	125	2.0	485	7.8	5,707	92.2
2	Anklesvar (M)			(See Anklesvar Urban Agglomeration)							
	Anklesvar UA	Persons	112,643	36,640	32.5	1,687	1.5	38,327	34.0	74,316	66.0
		Males	60,249	32,310	53.6	845	1.4	33,155	55.0	27,094	45.0
		Females	52,394	4,330	8.3	842	1.6	5,172	9.9	47,222	90.1
(a)	Anklesvar (M+OG)	Persons	96,325	31,259	32.5	1,604	1.7	32,863	34.1	63,462	65.9
		Males	51,448	27,289	53.0	803	1.6	28,092	54.6	23,356	45.4
		Females	44,877	3,970	8.8	801	1.8	4,771	10.6	40,106	89.4
(i)	Anklesvar (M)	Persons	67,569	21,729	32.2	764	1.1	22,493	33.3	45,076	66.7
		Males	35,655	18,851	52.9	382	1.1	19,233	53.9	16,422	46.1
		Females	31,914	2,878	9.0	382	1.2	3,260	10.2	28,654	89.8
(b)	Anklesvar INA (INA)	Persons	16,318	5,381	33.0	83	0.5	5,464	33.5	10,854	66.5
		Males	8,801	5,021	57.1	42	0.5	5,063	57.5	3,738	42.5
		Females	7,517	360	4.8	41	0.5	401	5.3	7,116	94.7
3	Anklesvar INA (INA)			(See Anklesvar Urban Agglomeration)							
4	Bharuch (M)			(See Bharuch Urban Agglomeration)							
	Bharuch UA	Persons	176,364	53,534	30.4	1,498	0.8	55,032	31.2	121,332	68.8
		Males	91,281	47,008	51.5	824	0.9	47,832	52.4	43,449	47.6
		Females	85,083	6,526	7.7	674	0.8	7,200	8.5	77,883	91.5
(a)	Bharuch (M+OG)	Persons	167,117	50,576	30.3	1,378	0.8	51,954	31.1	115,163	68.9
		Males	86,475	44,504	51.5	763	0.9	45,267	52.3	41,208	47.7
		Females	80,642	6,072	7.5	615	0.8	6,687	8.3	73,955	91.7
(i)	Bharuch (M)	Persons	148,140	44,926	30.3	1,145	0.8	46,071	31.1	102,069	68.9
		Males	76,506	39,407	51.5	715	0.9	40,122	52.4	36,384	47.6
		Females	71,634	5,519	7.7	430	0.6	5,949	8.3	65,685	91.7
(b)	Maktampur (CT)	Persons	9,247	2,958	32.0	120	1.3	3,078	33.3	6,169	66.7
		Males	4,806	2,504	52.1	61	1.3	2,565	53.4	2,241	46.6
		Females	4,441	454	10.2	59	1.3	513	11.6	3,928	88.4
5	Bharuch INA (INA)	Persons	391	135	34.5	0	0.0	135	34.5	256	65.5
		Males	219	128	58.4	0	0.0	128	58.4	91	41.6
		Females	172	7	4.1	0	0.0	7	4.1	165	95.9
6	Jambusar (M)	Persons	38,778	10,309	26.6	1,154	3.0	11,463	29.6	27,315	70.4
		Males	20,113	9,487	47.2	518	2.6	10,005	49.7	10,108	50.3
		Females	18,665	822	4.4	636	3.4	1,458	7.8	17,207	92.2
7	Maktampur (CT)			(See Bharuch Urban Agglomeration)							
8	Palej (CT)	Persons	10,878	2,688	24.7	845	7.8	3,533	32.5	7,345	67.5
		Males	5,712	2,447	42.8	615	10.8	3,062	53.6	2,650	46.4
		Females	5,166	241	4.7	230	4.5	471	9.1	4,695	90.9
<b>District (Urban)</b>		<b>Persons</b>	<b>352,560</b>	<b>107,597</b>	<b>30.5</b>	<b>5,367</b>	<b>1.5</b>	<b>112,964</b>	<b>32.0</b>	<b>239,596</b>	<b>68.0</b>
<b>Total :</b>		<b>Males</b>	<b>184,888</b>	<b>95,311</b>	<b>51.6</b>	<b>2,860</b>	<b>1.5</b>	<b>98,171</b>	<b>53.1</b>	<b>86,717</b>	<b>46.9</b>
		<b>Females</b>	<b>167,672</b>	<b>12,286</b>	<b>7.3</b>	<b>2,507</b>	<b>1.5</b>	<b>14,793</b>	<b>8.8</b>	<b>152,879</b>	<b>91.2</b>

Note : UA = Urban Agglomeration

Table 33 shows the absolute number with percentage of main workers, marginal workers and non-workers for urban population at UA/Town level in the district. Of the 352,560 total urban population of the district, 30.5 per cent has been categorized as main workers whereas only 1.5 per cent has been categorized as marginal workers. A high percentage i.e. 68 per cent of the urban population is reported to be non-workers. Sex-wise break up

at the district level shows that 51.6 per cent among males and 7.3 per cent among females are in the category of main workers. Marginal workers among males and females account for 1.5 per cent each of the respective population. The highest proportion of total workers forming 34.5 per cent of the total population is seen in Bharuch INA (INA) and the lowest proportion of 29.6 is seen in Jambusar (M).

**TABLE 34**  
**DISTRIBUTION OF WORKERS BY SEX IN FOUR CATEGORIES OF**  
**ECONOMIC ACTIVITY IN TALUKAS, 2001**

Sl. No.	Name of Taluka	Persons/ Males/ Females	Total Population	Total Number of Workers (Main + Marginal)	Category of Workers			
					Cultivators	Agricultural Labourers	Household Industry Workers	Other Workers
1	2	3	4	5	6	7	8	9
1	Jambusar	Persons	176,559	75,755 (42.9)	15,520 (20.5)	31,235 (41.2)	959 (1.3)	28,041 (37.0)
		Males	91,687	52,130 (56.9)	13,625 (26.1)	17,499 (33.6)	679 (1.3)	20,327 (39.0)
		Females	84,872	23,625 (27.8)	1,895 (8.0)	13,736 (58.1)	280 (1.2)	7,714 (32.7)
2	Amod	Persons	92,921	40,500 (43.6)	7,743 (19.1)	20,943 (51.7)	662 (1.6)	11,152 (27.5)
		Males	48,126	28,091 (58.4)	6,995 (24.9)	11,304 (40.2)	499 (1.8)	9,293 (33.1)
		Females	44,795	12,409 (27.7)	748 (6.0)	9,639 (77.7)	163 (1.3)	1,859 (15.0)
3	Vagra	Persons	82,647	35,269 (42.7)	8,939 (25.3)	13,801 (39.1)	328 (0.9)	12,201 (34.6)
		Males	43,198	25,455 (58.9)	7,010 (27.5)	7,873 (30.9)	264 (1.0)	10,308 (40.5)
		Females	39,449	9,814 (24.9)	1,929 (19.7)	5,928 (60.4)	64 (0.7)	1,893 (19.3)
4	Bharuch	Persons	383,746	133,006 (34.7)	11,281 (8.5)	33,109 (24.9)	2,893 (2.2)	85,723 (64.5)
		Males	198,124	105,368 (53.2)	9,913 (9.4)	19,030 (18.1)	2,225 (2.1)	74,200 (70.4)
		Females	185,622	27,638 (14.9)	1,368 (4.9)	14,079 (50.9)	668 (2.4)	11,523 (41.7)
5	Jhagadia	Persons	172,553	84,185 (48.8)	16,166 (19.2)	45,341 (53.9)	1,252 (1.5)	21,426 (25.5)
		Males	89,064	52,304 (58.7)	12,864 (24.6)	24,296 (46.5)	764 (1.5)	14,380 (27.5)
		Females	83,489	31,881 (38.2)	3,302 (10.4)	21,045 (66.0)	488 (1.5)	7,046 (22.1)



Sl. No.	Name of Taluka	Persons/ Males/ Females	Total Population	Total Number of Workers (Main + Marginal)	Category of Workers			
					Cultivators	Agricultural Labourers	Household Industry Workers	Other Workers
1	2	3	4	5	6	7	8	9
6	Anklesvar	Persons	262,861	101,481 (38.6)	8,651 (8.5)	25,501 (25.1)	1295 (1.3)	66,034 (65.1)
		Males	140,576	80,079 (57.0)	6,948 (8.7)	13,575 (17.0)	958 (1.2)	58,598 (73.2)
		Females	122,285	21,402 (17.5)	1,703 (8.0)	11,926 (55.7)	337 (1.6)	7,436 (34.7)
7	Hansot	Persons	68,782	34,552 (50.2)	7,704 (22.3)	15,868 (45.9)	394 (1.1)	10,586 (30.6)
		Males	36,255	21,688 (59.8)	5,394 (24.9)	7,564 (34.9)	266 (1.2)	8,464 (39.0)
		Females	32,527	12,864 (39.5)	2,310 (18.0)	8,304 (64.6)	128 (1.0)	2,122 (16.5)
8	Valia	Persons	130,587	65,945 (50.5)	12,402 (18.8)	39,839 (60.4)	796 (1.2)	12,908 (19.6)
		Males	66,646	38,542 (57.8)	8,832 (22.9)	19,895 (51.6)	598 (1.6)	9,217 (23.9)
		Females	63,941	27,403 (42.9)	3,570 (13.0)	19,944 (72.8)	198 (0.7)	3,691 (13.5)
<b>District Total:</b>		<b>Persons</b>	<b>1,370,656</b>	<b>570,693</b> <b>(41.6)</b>	<b>88,406</b> <b>(15.5)</b>	<b>225,637</b> <b>(39.5)</b>	<b>8,579</b> <b>(1.5)</b>	<b>248,071</b> <b>(43.5)</b>
		<b>Males</b>	<b>713,676</b>	<b>403,657</b> <b>(56.6)</b>	<b>71,581</b> <b>(17.7)</b>	<b>121,036</b> <b>(30.0)</b>	<b>6,253</b> <b>(1.5)</b>	<b>204,787</b> <b>(50.7)</b>
		<b>Females</b>	<b>656,980</b>	<b>167,036</b> <b>(25.4)</b>	<b>16,825</b> <b>(10.1)</b>	<b>104,601</b> <b>(62.6)</b>	<b>2,326</b> <b>(1.4)</b>	<b>43,284</b> <b>(25.9)</b>

**Note :** Percentage of Worker to total worker are given in brackets

Table 34 reveals economic activity in the district. From the table it is seen that total workers including main and marginal workers are 41.6 per cent of the total population. 15.5 per cent of total workers are engaged in cultivation, 39.5 per cent in agricultural labour, 1.5 per cent in household industry and 43.5 in other work. The proportion of cultivators varies between 25.3 per cent in Vagra taluka to 8.5 per cent in Bharuch and Anklesvar talukas. The proportion of agricultural labourers varies between 60.4 per cent in Valia taluka to around 25 per cent in Bharuch and Anklesvar talukas. The proportion of other workers

varies between 65.1 per cent in Anklesvar taluka to 19.6 per cent in Valia taluka. The proportion of female cultivators in total female workers is 10.1 per cent which is lower as compared to that for male i.e, 17.7 per cent in the district. The proportion of female agricultural labourers in total female workers is 62.6 per cent which is higher as compared to that for male i.e, 30.0 per cent in the district. The proportion of female other workers in total female workers is 25.9 per cent which is lower as compared to that of male i.e, 50.7 per cent in the district.

**TABLE 35**  
**DISTRIBUTION OF WORKERS BY SEX IN FOUR CATEGORIES OF ECONOMIC**  
**ACTIVITY IN TALUKAS/ C.D. BLOCKS, 2001**

Sl. No.	Name of Taluka/ C. D. Block	Persons/ Males/ Females	Total Population	Total Number of Workers (Main + Marginal)	Category of Workers			
					Cultivators	Agricultural Labourers	Household Industry Workers	Other Workers
1	2	3	4	5	6	7	8	9
1	Jambusar	Persons	137,781	64,292 (46.7)	15,180 (23.6)	29,623 (46.1)	776 (1.2)	18,713 (29.1)
		Males	71,574	42,125 (58.9)	13,297 (31.6)	16,362 (38.8)	543 (1.3)	11,923 (28.3)
		Females	66,207	22,167 (33.5)	1,883 (8.5)	13,261 (59.8)	233 (1.1)	6,790 (30.6)
2	Amod	Persons	92,921	40,500 (43.6)	7,743 (19.1)	20,943 (51.7)	662 (1.6)	11,152 (27.5)
		Males	48,126	28,091 (58.4)	6,995 (24.9)	11,304 (40.2)	499 (1.8)	9,293 (33.1)
		Females	44,795	12,409 (27.7)	748 (6.0)	9,639 (77.7)	163 (1.3)	1,859 (15.0)
3	Vagra	Persons	82,647	35,269 (42.7)	8,939 (25.3)	13,801 (39.1)	328 (0.9)	12,201 (34.6)
		Males	43,198	25,455 (58.9)	7,010 (27.5)	7,873 (30.9)	264 (1.0)	10,308 (40.5)
		Females	39,449	9,814 (24.9)	1,929 (19.7)	5,928 (60.4)	64 (0.7)	1,893 (19.3)
4	Bharuch	Persons	196,113	74,306 (37.9)	11,108 (14.9)	32,836 (44.2)	1,436 (1.9)	28,926 (38.9)
		Males	100,912	54,346 (53.9)	9,753 (17.9)	18,807 (34.6)	1,135 (2.1)	24,651 (45.4)
		Females	95,201	19,960 (21.0)	1,355 (6.8)	14,029 (70.3)	301 (1.5)	4,275 (21.4)
5	Jhagadia	Persons	172,553	84,185 (48.8)	16,166 (19.2)	45,341 (53.9)	1,252 (1.5)	21,426 (25.5)
		Males	89,064	52,304 (58.7)	12,864 (24.6)	24,296 (46.5)	764 (1.5)	14,380 (27.5)
		Females	83,489	31,881 (38.2)	3,302 (10.4)	21,045 (66.0)	488 (1.5)	7,046 (22.1)
6	Anklesvar	Persons	136,712	58,680 (42.9)	8,313 (14.2)	23,794 (40.5)	605 (1.0)	25,968 (44.3)
		Males	73,013	42,935 (58.8)	6,636 (15.5)	12,549 (29.2)	458 (1.1)	23,292 (54.2)
		Females	63,699	15,745 (24.7)	1,677 (10.7)	11,245 (71.4)	147 (0.9)	2,676 (17.0)

Sl. No.	Name of Taluka/ C. D. Block	Persons/ Males/ Females	Total Population	Total Number of Workers (Main + Marginal)	Category of Workers			
					Cultivators	Agricultural Labourers	Household Industry Workers	Other Workers
1	2	3	4	5	6	7	8	9
7	Hansot	Persons	68,782	34,552 (50.2)	7,704 (22.3)	15,868 (45.9)	394 (1.1)	10,586 (30.6)
		Males	36,255	21,688 (59.8)	5,394 (24.9)	7,564 (34.9)	266 (1.2)	8,464 (39.0)
		Females	32,527	12,864 (39.5)	2,310 (18.0)	8,304 (64.6)	128 (1.0)	2,122 (16.5)
8	Valia	Persons	130,587	65,945 (50.5)	12,402 (18.8)	39,839 (60.4)	796 (1.2)	12,908 (19.6)
		Males	66,646	38,542 (57.8)	8,832 (22.9)	19,895 (51.6)	598 (1.6)	9,217 (23.9)
		Females	63,941	27,403 (42.9)	3,570 (13.0)	19,944 (72.8)	198 (0.7)	3,691 (13.5)
<b>District (Rural) Total:</b>		<b>Persons</b>	<b>1,018,096</b>	<b>457,729</b> (45.0)	<b>87,555</b> (19.1)	<b>222,045</b> (48.5)	<b>6,249</b> (1.4)	<b>141,880</b> (31.0)
		<b>Males</b>	<b>528,788</b>	<b>305,486</b> (57.8)	<b>70,781</b> (23.2)	<b>118,650</b> (38.8)	<b>4,527</b> (1.5)	<b>111,528</b> (36.5)
		<b>Females</b>	<b>489,308</b>	<b>152,243</b> (31.1)	<b>16,774</b> (11.0)	<b>103,395</b> (67.9)	<b>1,722</b> (1.1)	<b>30,352</b> (19.9)

**Note :** Percentage of Worker to total worker are given in brackets.

Table 35 gives the details of talukawise distribution of workes by sex in four categories of economic activity in rural areas of the district. It can be seen that total workers are 45.0 per cent of total population. Among workers, cultivators account for 19.1 per cent, agricultural labourers for 48.5 per cent, household industry workers for 1.4 per cent and other workers for 31.0 per cent in the rural areas of the district. Agricultural sector plays a major role in providing employment to the working force for the rural population. The percentage of workers in household industries is remarkably low at 1.4 per cent of the total workers in rural areas as reflected from the data. The

percentage of male workers in cultivation to total workers are more than in female workers, but the percentage of female workers in agricultural labourers is much more than that of males. The cultivators constitute 25.3 per cent of workers in Vagra taluka, while they constitute only 14.2 per cent of workers in Anklesvar taluka. Agricultural labourers constitute 60.4 per cent of workers in Valia taluka, while they constitute only 39.1 per cent in Vagra taluka. Persons engaged as other workers have the highest percentage of 44.3 per cent in Anklesvar taluka and the lowest percentage of 19.6 per cent in Valia taluka.

**TABLE 36**  
**DISTRIBUTION OF WORKERS BY SEX IN FOUR CATEGORIES OF ECONOMIC ACTIVITY OF URBAN AGGLOMERATIONS / TOWNS , 2001**

Sl. No.	Name and Urban Status of UA/ Town	Persons/ Males / Females	Total Population	Total Number of Workers (Main + Marginal)	Category of Workers			
					Cultivators	Agricultural Labourers	Household Industry Workers	Other Workers
1	2	3	4	5	6	7	8	9
1	Andada (CT)	Persons	13,506	4,474 (33.1)	110 (2.5)	441 (9.9)	66 (1.5)	3,857 (86.2)
		Males	7,314	3,989 (54.5)	99 (2.5)	270 (6.8)	39 (1.0)	3,581 (89.8)
		Females	6,192	485 (7.8)	11 (2.3)	171 (35.3)	27 (5.6)	276 (56.9)

## ANALYTICAL NOTE

Sl. No.	Name and Urban Status of UA/Town	Persons/ Males / Females	Total Population	Total Number of Workers (Main + Marginal)	Category of Workers			
					Cultivators	Agricultural Labourers	Household Industry Workers	Other Workers
1	2	3	4	5	6	7	8	9
2	Anklesvar (M) Anklesvar UA	Persons	112,643	38,327 (34.0)	228 (0.6)	1,266 (3.3)	624 (1.6)	36,209 (94.5)
		Males	60,249	33,155 (55.0)	213 (0.6)	756 (2.3)	461 (1.4)	31,725 (95.7)
		Females	52,394	5,172 (9.9)	15 (0.3)	510 (9.9)	163 (3.2)	4,484 (86.7)
	(a) Anklesvar	Persons	96,325	32,863 (34.1)	220 (0.7)	1,258 (3.8)	616 (1.9)	30,769 (93.6)
		Males	51,448	28,092 (54.6)	207 (0.7)	749 (2.7)	455 (1.6)	26,681 (95.0)
		Females	44,877	4,771 (10.6)	13 (0.3)	509 (10.7)	161 (3.4)	4,088 (85.7)
	(i) Anklesvar (M)	Persons	67,569	22,493 (33.3)	162 (0.7)	239 (1.1)	425 (1.9)	21,667 (96.3)
		Males	35,655	19,233 (53.9)	156 (0.8)	125 (0.6)	322 (1.7)	18,630 (96.9)
		Females	31,914	3,260 (10.2)	6 (0.2)	114 (3.5)	103 (3.2)	3,037 (93.2)
	(b) Anklesvar INA (INA)	Persons	16,318	5,464 (33.5)	8 (0.1)	8 (0.1)	8 (0.1)	5,440 (99.6)
		Males	8,801	5,063 (57.5)	6 (0.1)	7 (0.1)	6 (0.1)	5,044 (99.6)
		Females	7,517	401 (5.3)	2 (0.5)	1 (0.2)	2 (0.5)	396 (98.8)
3	Anklesvar INA (INA)			(See Anklesvar Urban Agglomeration)				
4	Bharuch (M) Bharuch UA	Persons	176,364	55,032 (31.2)	105 (0.2)	91 (0.2)	1,184 (2.2)	53,652 (97.5)
		Males	91,281	47,832 (52.4)	97 (0.2)	78 (0.2)	855 (1.8)	46,802 (97.8)
		Females	85,083	7,200 (8.5)	8 (0.1)	13 (0.2)	329 (4.6)	6,850 (95.1)
	(a) Bharuch (M+OG)	Persons	167,117	51,954 (31.1)	102 (0.2)	80 (0.2)	1,159 (2.2)	50,613 (97.4)
		Males	86,475	45,267 (52.3)	95 (0.2)	68 (0.2)	838 (1.9)	44,266 (97.8)
		Females	80,642	6,687 (8.3)	7 (0.1)	12 (0.2)	321 (4.8)	6,347 (94.9)
	(i) Bharuch (M)	Persons	148,140	46,071 (31.1)	88 (0.2)	68 (0.1)	1,134 (2.5)	44,781 (97.2)
		Males	76,506	40,122 (52.4)	82 (0.2)	56 (0.1)	822 (2.0)	39,162 (97.6)
		Females	71,634	5,949 (8.3)	6 (0.1)	12 (0.2)	312 (5.2)	5,619 (94.5)
	(b) Maktampur (CT)	Persons	9,247	3,078 (33.3)	3 (0.1)	11 (0.4)	25 (0.8)	3,039 (98.7)
		Males	4,806	2,565 (53.4)	2 (0.1)	10 (0.4)	17 (0.7)	2,536 (98.9)
		Females	4,441	513 (11.6)	1 (0.2)	1 (0.2)	8 (1.6)	503 (98.1)

Sl. No.	Name and Urban Status of UA/Town	Persons/ Males / Females	Total Population	Total Number of Workers (Main + Marginal)	Category of Workers			
					Cultivators	Agricultural Labourers	Household Industry Workers	Other Workers
1	2	3	4	5	6	7	8	9
5	Bharuch INA (INA) Persons		391	135 (34.5)	0 (0.0)	2 (1.5)	1 (0.7)	132 (97.8)
		Males	219	128 (58.4)	0 (0.0)	2 (1.6)	1 (0.8)	125 (97.7)
		Females	172	7 (4.1)	0 (0.0)	0 (0.0)	0 (0.0)	7 (100.0)
6	Jambusar (M)	Persons	38,778	11,463 (29.6)	340 (3.0)	1,612 (14.1)	183 (1.6)	9,328 (81.4)
		Males	20,113	10,005 (49.7)	328 (3.3)	1,137 (11.4)	136 (1.4)	8,404 (84.0)
		Females	18,665	1,458 (7.8)	12 (0.8)	475 (32.6)	47 (3.2)	924 (63.4)
7	Maktampur (CT)			(See Bharuch Urban Agglomeration)				
8	Palej (CT)	Persons	10,878	3,533 (32.5)	68 (1.9)	180 (5.1)	272 (7.7)	3,013 (85.3)
		Males	5,712	3,062 (53.6)	63 (2.1)	143 (4.7)	234 (7.6)	2,622 (85.6)
		Females	5,166	471 (9.1)	5 (1.1)	37 (7.9)	38 (8.1)	391 (83.0)
	<b>District (Urban) Total :</b>	<b>Persons</b>	<b>352,560</b>	<b>112,964</b> <b>(32.0)</b>	<b>851</b> <b>(0.8)</b>	<b>3,592</b> <b>(3.2)</b>	<b>2,330</b> <b>(2.1)</b>	<b>106,191</b> <b>(94.0)</b>
		<b>Males</b>	<b>184,888</b>	<b>98,171</b> <b>(53.1)</b>	<b>800</b> <b>(0.8)</b>	<b>2,386</b> <b>(2.4)</b>	<b>1,726</b> <b>(1.8)</b>	<b>93,259</b> <b>(95.0)</b>
		<b>Females</b>	<b>167,672</b>	<b>14,793</b> <b>(8.8)</b>	<b>51</b> <b>(0.3)</b>	<b>1,206</b> <b>(8.2)</b>	<b>604</b> <b>(4.1)</b>	<b>12,932</b> <b>(87.4)</b>

UA = Urban Agglomeration

Table 36 details the distribution of workers by sex in four categories of economic activities in urban areas of the district. In the urban areas of the district, total workers (Main + Marginal) constitute 32.0 per cent of total population. Among these workers, cultivators constitute 0.8 per cent, agricultural labourers 3.2 per cent, household industry workers

2.1 per cent and other workers 94.0 per cent. Proportion of females in agricultural labourer to total female workers is comparatively higher than that of males. In other workers, the proportion of males is comparatively higher than that of females in urban areas of the district.

TABLE 37

## DISTRIBUTION OF VILLAGES ACCORDING TO AVAILABILITY OF DIFFERENT AMENITIES, 2001

Sl. No.	Name of Taluka/C.D. Block	Number of Inhabited Villages	Type of Amenity available									
			Educa- tion	Medical	Im- proved Drinking Water*	Post Office #	Tele- phone	Trans- port/ Commu- nication \$	Banks	Agricul- tural Credit Societies	App- roach by Pucca Road	Power Supply
1	2	3	4	5	6	7	8	9	10	11	12	13
1	Jambusar	81 (100)	80 (98.8)	65 (80.2)	76 (93.8)	47 (58.0)	58 (71.6)	78 (96.3)	8 (9.9)	56 (69.1)	77 (95.1)	81 (100.0)
2	Amod	53 (100)	52 (98.1)	25 (47.2)	51 (96.2)	37 (69.8)	45 (84.9)	50 (94.3)	6 (11.3)	41 (77.4)	49 (92.5)	53 (100.0)
3	Vagra	67 (100)	66 (98.5)	67 (100.0)	59 (88.1)	45 (67.2)	47 (70.1)	67 (100.0)	6 (9.0)	57 (85.1)	66 (98.5)	66 (98.5)
4	Bharuch	93 (100)	93 (100.0)	82 (88.2)	93 (100.0)	79 (84.9)	92 (98.9)	93 (100.0)	19 (20.4)	66 (71.0)	92 (98.9)	93 (100.0)
5	Jhagadia	164 (100)	155 (94.5)	68 (41.5)	163 (99.4)	100 (61.0)	69 (42.1)	123 (75.0)	8 (4.9)	35 (21.3)	120 (73.2)	164 (100.0)
6	Anklesvar	58 (100)	58 (100.0)	30 (51.7)	55 (94.8)	37 (63.8)	52 (89.7)	54 (93.1)	5 (8.6)	38 (65.5)	57 (98.3)	58 (100.0)
7	Hansot	46 (100)	46 (100.0)	20 (43.5)	43 (93.5)	34 (73.9)	36 (78.3)	45 (97.8)	5 (10.9)	30 (65.2)	44 (95.7)	46 (100.0)
8	Valia	95 (100)	95 (100.0)	46 (48.4)	95 (100.0)	51 (53.7)	65 (68.4)	81 (85.3)	8 (8.4)	24 (25.3)	95 (100.0)	95 (100.0)
<b>District Total :</b>		<b>657 (100)</b>	<b>645 (98.2)</b>	<b>403 (61.3)</b>	<b>635 (96.7)</b>	<b>430 (65.4)</b>	<b>464 (70.6)</b>	<b>591 (90.0)</b>	<b>65 (9.9)</b>	<b>347 (52.8)</b>	<b>600 (91.3)</b>	<b>656 (99.8)</b>

**Note :** Percentage are given in brackets.

\* Based on the improved drinking water source, drinking water supply has been classified as 'Improved ' or otherwise. If the household has access to drinking water supplied from a tap or a hand pump / tube well situated within or outside the premises it is considered as having access to 'Improved drinking water source' However, the concept of improved drinking water is state specific and this is to be considered accordingly.

# Post office includes Post office, telegraph office and Post and telegraph office.

\$ Transport communication includes bus service, rail facility and navigable waterways.

Table 37 given above shows the taluka wise distribution according to the availability of different amenities such as education, medical, improved drinking water, post office, telephone, transport communication, banks, agricultural credit societies, approach to village by pucca road and power supply. Out of 657 inhabited villages in the district, 645 villages have at least some educational facility. There is no educational facility in 12 villages. Medical facilities of one kind or other are available in 403 villages of the total inhabited villages. The remaining 254 villages are devoid of any medical facility within the village.

In all, 635 inhabited villages of the district have drinking water facility like tap, well, a hand pump, a tube well, etc. 22 villages have no drinking water facility. As many as 430 villages are equipped with one or more facilities of post and telegraph. Telephone facility has reached about 70.6 per cent of villages in district. 591 villages of the district are well connected with the transport facility. Agricultural Credit Societies are available in 347 villages. Only 65 villages have banking facility. As many as 600 villages are linked by approach pucca roads. As far as power supply is concerned, 656 villages have power supply.

**TABLE 38**  
**NUMBER AND PERCENTAGE OF RURAL POPULATION SERVED BY DIFFERENT AMENITIES, 2001**

Sl. No.	Name of Taluka/ C. D. Block	Total Population of Inhabited Villages	Type of Amenity available				
			Education	Medical	Improved Drinking Water*	Post Office #	Telephone
1	2	3	4	5	6	7	8
1	Jambusar	137,781 (100)	137,501 (99.8)	131,451 (95.4)	133,825 (97.1)	122,353 (88.8)	124,618 (90.4)
2	Amod	92,921 (100)	92,827 (99.9)	69,662 (75.0)	91,497 (98.5)	82,680 (89.0)	86,525 (93.1)
3	Vagra	82,647 (100)	82,220 (99.5)	82,647 (100.0)	74,155 (89.7)	68,713 (83.1)	67,415 (81.6)
4	Bharuch	196,113 (100)	196,113 (100.0)	181,533 (92.6)	196,113 (100.0)	184,566 (94.1)	195,545 (99.7)
5	Jhagadia	172,553 (100)	170,185 (98.6)	115,020 (66.7)	171,867 (99.6)	141,358 (81.9)	109,565 (63.5)
6	Anklesvar	136,712 (100)	136,712 (100.0)	97,114 (71.0)	133,864 (97.9)	98,414 (72.0)	131,570 (96.2)
7	Hansot	68,782 (100)	68,782 (100.0)	40,663 (59.1)	64,514 (93.8)	57,647 (83.8)	60,290 (87.7)
8	Valia	130,587 (100)	130,587 (100.0)	89,482 (68.5)	130,587 (100.0)	97,702 (74.8)	104,124 (79.7)
<b>District Total :</b>		<b>1,018,096</b> <b>(100)</b>	<b>1,014,927</b> <b>(99.7)</b>	<b>807,572</b> <b>(79.3)</b>	<b>996,422</b> <b>(97.9)</b>	<b>853,433</b> <b>(83.8)</b>	<b>879,652</b> <b>(86.4)</b>

Sl. No.	Name of Taluka/ C.D. Block	Type of Amenity available				
		Transport/ Communication \$	Banks	Agricultural Credit Societies	Approach by Pucca Road	Power Supply
1	2	9	10	11	12	13
1	Jambusar	136,835 (99.3)	39,210 (28.5)	120,750 (87.6)	136,480 (99.1)	137,781 (100.0)
2	Amod	91,328 (98.3)	34,269 (36.9)	85,151 (91.6)	90,349 (97.2)	92,921 (100.0)
3	Vagra	82,647 (100.0)	21,290 (25.8)	76,146 (92.1)	82,220 (99.5)	82,220 (99.5)
4	Bharuch	196,113 (100.0)	89,251 (45.5)	162,746 (83.0)	195,599 (99.7)	196,113 (100.0)
5	Jhagadia	150,174 (87.0)	34,876 (20.2)	70,286 (40.7)	149,082 (86.4)	172,553 (100.0)
6	Anklesvar	129,251 (94.5)	18,885 (13.8)	94,079 (68.8)	136,211 (99.6)	136,712 (100.0)
7	Hansot	68,334 (99.3)	21,716 (31.6)	51,266 (74.5)	67,256 (97.8)	68,782 (100.0)
8	Valia	120,132 (92.0)	27,836 (21.3)	55,295 (42.3)	130,587 (100.0)	130,587 (100.0)
<b>District Total:</b>		<b>974,814</b> <b>(95.7)</b>	<b>287,333</b> <b>(28.2)</b>	<b>715,719</b> <b>(70.3)</b>	<b>987,784</b> <b>(97.0)</b>	<b>1,017,669</b> <b>(100.0)</b>

**Note :** Percentage are given in brackets.

\* Based on the improved drinking water source, drinking water supply has been classified as 'Improved ' or otherwise. If the household has access to drinking water supplied from a tap or a hand pump / tube well situated within or outside the premises it is considered as having access to 'Improved drinking water source'. However, the concept of improved drinking water is state specific and this is to be considered accordingly.

# Post office includes Post office, telegraph office and Post and telegraph office.

\$ Transport communication includes bus service, rail facility and navigable waterways.

Table 38 gives the details about the number and percentage of rural population served by different amenities. Out of total rural population of 1,018,096 persons in the district, 99.7 per cent has educational facility of one or other type. Similarly 79.3 per cent population has medical facilities of one type or the other while 97.9 per cent have the facilities of improved drinking water. Post office facilities are available to 83.8 per cent population. Telephone facility is available to 86.4 per cent population. Transport communication facility is available to 95.7 per cent of the population. Banking facilities are available to 28.2 per cent of population in the district. As much as 70.3

per cent of the population has the facility of agricultural credit societies. As much as 97.0 per cent have been provided with the facility of approach by pucca roads. Power supply is available to nearly 100 per cent of rural population in the district. 100 per cent rural population of Bharuch, Anklesvar, Hansot and Valia talukas have educational facility, of Vagra taluka have medical facility, of Bharuch and Valia talukas have improved drinking water facility, of Vagra and Bharuch have transport and communication facility and of Valia taluka have approach by pucca road facility.

TABLE 39

**DISTRIBUTION OF VILLAGES NOT HAVING CERTAIN AMENITIES, ARRANGED BY DISTANCE RANGES FROM THE PLACES WHERE THESE ARE AVAILABLE, 2001**

Village Not Having The Amenity of	Distance Range of Place from the Villages Where the Amenity is Available			
	Less Than 5 Kilometres	5-10 Kilometres	10+ Kilometres	Total (Col. 2 - 4)
1	2	3	4	5
1. Education :-				
(a) Primary School	9	3	1	13
(b) Middle School*	0	0	0	0
(c) Degree College	41	87	524	652
2. Medical:-				
(a) Hospital	79	161	384	624
(b) PHC	174	209	243	626
3. Post Office	189	33	6	228
4. Telephone	103	48	42	193
5. Bus Service	61	8	6	75
6. Banks				
(a) Commercial Bank	223	237	138	598
(b) Co-operative Bank	143	213	268	624
7. Agricultural Credit Societies	177	89	44	310

**Note** : \* In Gujarat State the levels of education are classified as under ;

- (i) Primary School (From Std. I to VII passed)
- (ii) Secondary/Matriculation (From Std. VIII to X passed)
- (iii) Higher Secondary (From Std. XI to XII passed). Hence details under 1(b) are not shown.



Table 39 shows that among the villages not having certain Facility. 9 villages of the district are having the facilities of basic primary education within a radius of 5 km, 41 villages have college facility available at a distance of less than 5 km. As many as 79 villages have hospital facility available within a distance of 5 km. while 174

villages have primary health centre facility available within a distance of 5 km Telephone facility is available in 103 villages within a radius of 5 km whereas 48 villages have this facility at a distance between 5 km to 10 km. As many as 75 villages do not have bus services within the village.

**TABLE 40**  
**DISTRIBUTION OF VILLAGES ACCORDING TO THE DISTANCE FROM THE NEAREST STATUTORY TOWN AND AVAILABILITY OF DIFFERENT AMENITIES, 2001**

Distance Range from the Nearest Statutory Town (In Kilometres)	Number of Inhabited Villages in each Range	Type of Amenities available							
		Educa- tion	Medical	Post Office #	Tele- phone	Trans- port/ commu- nica- tions \$	Banks	Agricul- tural Credit Socie- ties	Approach by Pucca Road
1	2	3	4	5	6	7	8	9	10
less than 5	23 (100.0)	23 (100.0)	19 (82.6)	13 (56.5)	22 (95.7)	20 (87.0)	4 (17.4)	14 (60.9)	22 (95.7)
5 - 15	168 (100.0)	167 (99.4)	111 (66.1)	124 (73.8)	145 (86.3)	163 (97.0)	25 (14.9)	107 (63.7)	162 (96.4)
16 - 50	415 (100.0)	406 (97.8)	251 (60.5)	265 (63.9)	279 (67.2)	371 (89.4)	32 (7.7)	212 (51.1)	379 (91.3)
51+	51 (100.0)	49 (96.1)	22 (43.1)	28 (54.9)	18 (35.3)	37 (72.5)	4 (7.8)	14 (27.5)	37 (72.5)
Un specified	0 (0.0)	0 (0.0)	0 (0.0)	0 (0.0)	0 (0.0)	0 (0.0)	0 (0.0)	0 (0.0)	0 (0.0)
<b>District Total :</b>	<b>657</b> <b>(100.0)</b>	<b>645</b> <b>(98.2)</b>	<b>403</b> <b>(61.3)</b>	<b>430</b> <b>(65.4)</b>	<b>464</b> <b>(70.6)</b>	<b>591</b> <b>(90.0)</b>	<b>65</b> <b>(9.9)</b>	<b>347</b> <b>(52.8)</b>	<b>600</b> <b>(91.3)</b>

**Note :** # Post office includes Post office, telegraph office and Post and telegraph office.  
\$ Transport communication includes bus service, rail facility and navigable waterways  
Percentages are given in brackets.

In Table 40 the villages are distributed according to four ranges of the distance from the nearest statutory town along with number of villages and availability of different amenities. Out of 657 inhabited villages, 23 villages that are at a distance of less than 5 km. from the nearest town, and each of these villages has some educational facility. Further, out of these 23 villages, 19 villages are having medical facility, 13 villages have post office, 22 villages have telephone, 20 villages have transport and communication and 22 villages have approach by pucca road facilities. Banking facilities are not available to the 19 villages situated at a distance of less than 5 km. from statutory town. Out of total 657 villages, 168 villages are situated at the distance of 5 km. to 15 km. from the

statutory towns. Of these 168 villages, 167 villages are having educational facilities, 111 villages are having medical facility, 124 villages are having post office, 145 villages are having telephone, 163 villages have transport and communication, 25 villages have bank, 107 villages have agricultural credit society and 162 villages have approach by pucca road. As many as 51 villages are located at a distance of more than 50 km from the nearest town. Out of these 51 villages, 49 villages are having educational facilities, 22 villages are having medical facility, 28 villages are having post office, 18 villages are having telephone, 37 villages have transport and communication, 4 villages have bank, 14 villages have agricultural credit society and 37 villages have approach by pucca road.

**TABLE 41**  
**DISTRIBUTION OF VILLAGES ACCORDING TO POPULATION RANGE AND AMENITIES AVAILABLE, 2001**

Population Range	Number of Inhabited Villages in each Range	Type of Amenity available									
		Educa-tion	Medical	Improved Drinking Water*	Post Office #	Tele- phone	Trans- port/ Commu- nications\$	Banks	Agricul- tural Credit Societies	App- roach by Pucca Road	Power Supply
1	2	3	4	5	6	7	8	9	10	11	12
1-499	103 (100.0)	92 (89.3)	28 (27.2)	97 (94.2)	14 (13.6)	31 (30.1)	75 (72.8)	0 (0.0)	15 (14.6)	103 (100.0)	92 (89.3)
500-999	222 (100.0)	222 (100.0)	113 (50.9)	216 (97.3)	115 (51.8)	142 (64.0)	194 (87.4)	2 (0.9)	103 (46.4)	222 (100.0)	222 (100.0)
1,000-1,999	190 (100.0)	189 (99.5)	132 (69.5)	183 (96.3)	164 (86.3)	152 (80.0)	181 (95.3)	11 (5.8)	109 (57.4)	190 (100.0)	189 (99.5)
2,000-4,999	111 (100.0)	111 (100.0)	99 (89.2)	108 (97.3)	108 (97.3)	108 (97.3)	110 (99.1)	31 (27.9)	93 (83.8)	111 (100.0)	111 (100.0)
5,000-9,999	26 (100.0)	26 (100.0)	26 (100.0)	26 (100.0)	25 (96.2)	26 (100.0)	26 (100.0)	17 (65.4)	23 (88.5)	26 (100.0)	26 (100.0)
10,000 +	5 (100.0)	5 (100.0)	5 (100.0)	5 (100.0)	4 (80.0)	5 (100.0)	5 (100.0)	4 (80.0)	4 (80.0)	5 (100.0)	5 (100.0)
<b>District Total :</b>	<b>657 (100.0)</b>	<b>645 (98.2)</b>	<b>403 (61.3)</b>	<b>635 (96.7)</b>	<b>430 (65.4)</b>	<b>464 (70.6)</b>	<b>591 (90.0)</b>	<b>65 (9.9)</b>	<b>347 (52.8)</b>	<b>657 (100.0)</b>	<b>645 (98.2)</b>

**Note :** # Post office includes Post office, telegraph office and Post and telegraph office.

\$ Transport communication includes bus service, rail facility and navigable waterways

\* Based on the improved drinking water source, drinking water supply has been classified as 'Improved ' or otherwise. If the household has access to drinking water supplied from a tap or a hand pump / tube well situated within or outside the premises it is considered as having access to 'Improved drinking water source' However, the concept of improved drinking water is state specific and this is to be considered accordingly. Percentages are given in brackets.

Table 41 gives the distribution of villages according to different population ranges and amenities available. Out of 5 villages having population of 10,000 and more, one village each does not have post office, bank, and agricultural credit society. There are 26 villages in the population range between 5,000 and 9,999, all of which have most of

the facilities, except a few villages not having facility of a post office, a bank and Agricultural Credit Society. A good number of villages in the population range of 1-499 persons do not have medical facility, post office, telephone, and Agricultural Credit Society. None of 103 villages in this population range has a bank.

**TABLE 42**  
**DISTRIBUTION OF VILLAGES ACCORDING TO LAND USE, 2001**

Sl. No.	Name of Taluka / C.D.Block	Number of Inhabited Villages	Total Area (In Hectares)	Percentage of Cultivable Area to Total Area	Percentage of Irrigated Area to Total Cultivable Area (In Hectare)
1	2	3	4	5	6
1	Jambusar	81	105,863.9	61.1	2.6
2	Amod	53	46,782.4	78.2	36.9
3	Vagra	67	87,870.5	57	0
4	Bharuch	93	60,689.0	83.5	21.5
5	Jhagadia	164	80,074.2	58.5	24.3
6	Anklesvar	58	41,537.4	70.3	51.1
7	Hansot	46	39,861.4	52.8	81.7
8	Valia	95	51,359.4	74	22.1
	<b>District Total :</b>	<b>657</b>	<b>514,038.2</b>	<b>65.6</b>	<b>23.2</b>

**Note :** Cultivable area = irrigated area + unirrigated area

Table 42 gives the details about taluka wise distribution of villages according to land use. It also gives details of total area and cultivable area available in the inhabited villages in the district. Cultivated area includes irrigated as well as unirrigated area. There are 657 inhabited villages in the district having a total area of 514,038.2 hectares. Of this, 65.6 per cent is cultivable. 23.2 per cent of total cultivable area has irrigation facilities. Among the talukas, it is seen that Amod, Bharuch, Anklesvar and Valia talukas have more than 70 per cent of

their area as cultivable. Jambusar has 61.1 per cent of its area as cultivable and Vagra, Jhagadia and Hansot have less than 60 per cent of their area as cultivable. Anklesvar and Hansot talukas have irrigation facilities in more than 50 per cent of their cultivable area, Bharuch, Jhagadia and Valia talukas have irrigation facilities in 21 to 25 per cent of their cultivable area and Jambusar and Vagra talukas have irrigation facilities in less than 10 per cent of their cultivable area. In fact, there is no irrigated area in Vagra taluka.

TABLE 43

## PER CAPITA RECEIPT AND EXPENDITURE IN STATUTORY TOWNS

( In Rs. )

Sl. No.	Class, Name and Urban Status of the Town	Per Capita Receipt			Per Capita Expenditure					
		Total	Through Taxes	From all other Sources	Total	General Administration	Public health and Conveniences	Public Works	Public Institutions	Other(s)
1	2	3	4	5	6	7	8	9	10	11
1	II Anklesvar (M)*	578.7	271.6	307.1	580.5	51.5	335.1	0	10.2	183.7
2	IV Anklesvar INA (INA)	1,254.8	1,228	26.8	1,166.7	136.6	38.5	719.5	84.3	187.8
3	I Bharuch (M)*	676.8	330	346.8	640.4	81	332.7	91.9	12	122.8
4	VI Bharuch INA (INA)	5,829.4	5,829.4	0	6,579.8	185.4	3.1	0	0	6,391.3
5	III Jambusar (M)	339.1	179.8	159.2	327.8	52.9	129.2	75.9	17.9	51.9
<b>District Total :</b>		<b>642</b>	<b>346.8</b>	<b>295.2</b>	<b>618.5</b>	<b>71.7</b>	<b>293.2</b>	<b>94.2</b>	<b>15.9</b>	<b>143.6</b>

\* Towns having outgrowths.

Table 43 shows details of per capita receipt and expenditure in statutory towns of the district. The per capita receipt in statutory towns of the district is Rs 642 which is made up of contribution of Rs. 346.8 through taxes and Rs. 295.2 from all other sources. The per capita expenditure in statutory towns of the district is Rs. 618.5. This expenditure is made up of Rs. 71.7 on General Administration, Rs. 293.2 on Public Health and conveniences, Rs. 94.2 on Public Works, Rs. 15.9 on Public Institution and Rs. 143.6 on other items.

Among towns, Bharuch. INA(INA) has reported highest per capita receipt of Rs. 5829.4 as well as highest per capita expenditure of Rs. 6579.8. It is followed by Anklesvar INA (INA) with per capita receipt of Rs. 1254.8 and per capita expenditure of Rs. 1166.7. The lowest per capita receipt of Rs. 339.1 and per capita expenditure of Rs. 327.8 are reported by Jambusar (M).

TABLE 44

## SCHOOLS/COLLEGES PER 10,000 POPULATIONS IN STATUTORY TOWNS, 2001

Sl. No.	Name and Urban Status of Town	Type of Educational Institution					College
		Primary	Junior Secondary / Middle	Secondary / Matriculation	Senior Secondary		
1	2	3	4	5	6	7	
1	Anklesvar (M)*	2.3	0	0.3	0.9	0.1	
2	Anklesvar INA (INA)	4.9	0	2.5	1.8	0	
3	Bharuch (M)*	4.8	0	1.1	1.4	0.2	
4	Bharuch INA (INA)	0	0	0	0	0	
5	Jambusar (M)	3.9	0	1	0.8	0.3	
<b>District Total :</b>		<b>4</b>	<b>0</b>	<b>0.9</b>	<b>1.2</b>	<b>0.2</b>	

**Note :** \* Towns having outgrowths  
 In Gujarat State, the levels of education are classified as under  
 (i) Primary School (From Std. I to VII passed)  
 (ii) Secondary/Matriculation (From Std. VIII to X passed)  
 (iii) Higher Secondary (From Std. XI to XII passed). Hence, details under Col.4 are not shown

Table 44 shows the availability of schools/college per 10,000 populations in statutory towns. The data reveals that in urban areas of the district, the average number of primary schools per 10,000 population is 4, that of secondary/matriculation schools is 0.9, that of senior secondary schools is 1.2 and that of colleges is 0.2. Among the towns,

the ratio of primary, secondary/matriculation and senior secondary schools to population is highest in Anklesvar INA. As regards college Jambusar (M) has highest ratio of 0.3 colleges per 10,000 population. There is none of these facilities in Bharuch INA (INA).

TABLE 45

## NUMBER OF BEDS IN MEDICAL INSTITUTIONS IN TOWNS, 2001

Sl. No.	Name and Urban Status of the Town	Number of Beds in Medical Institutions Per 10,000 Population
1	2	3
1	Andada(CT)	0
2	Anklesvar(M)*	28
3	Anklesvar INA(INA)	37
4	Bharuch(M)*	65
5	Bharuch INA(INA)	0
6	Jambusar(M)	28
7	Maktampur(CT)	11
8	Palej(CT)	0
<b>District Total :</b>		<b>43</b>

\*Towns having outgrowths.

Table 45 gives the details about the number of beds in medical institutions per 10,000 population in each town of the district. On an average there are 43 beds per 10,000 population in urban areas of the district.

The highest number of beds i.e. 65 are in Bharuch (M) town, followed by Anklesvar INA with 37 beds per 10,000 population. There are no hospital beds in Andada (CT), Bharuch INA and Palej (CT).

**TABLE 46**  
**PROPORTION OF SLUM POPULATION IN TOWNS, 2001**

Sl. No.	Name of the Town	Total Population	Slum Population	Percentage of Slum Population to Total Population
1	2	3	4	5
1	Anklesvar	96,325	2,200	2.3
2	Bharuch	167,117	11,378	6.8
3	Jambusar	38,778	6,837	17.6
<b>District Total :</b>		<b>302,220</b>	<b>20,415</b>	<b>6.8</b>

Table 46 gives the details about the proportion of slum population in towns. It reveals that only Anklesvar, Bharuch and Jambusar towns have slum population. Jambusar town has 17.6 per cent population as slum population, Bharuch has

6.8 per cent and Anklesvar has 2.3 per cent of its population as slum population. In urban areas of the district having slum population, 6.8 per cent of the population is slum population.

**TABLE 47**  
**MOST IMPORTANT COMMODITY EXPORTED OUT OF AND MANUFACTURED IN TOWNS, 2001**

Sl. No.	Name and Urban Status of Town	Most Important Commodity	
		Manufactured	Exported
1	2	3	4
1	Andada (CT)	Fish	Vegetables
		Cotton	Fish
		Vegetables	Cotton
2	Anklesvar (M)*	Handloom Cloth	Handloom Cloth
		Steel Furniture	Groundnut Oil
		Cotton Yarn	Cotton Yarn
		Amonia and Chlorine Liquid Gas	Ethyl Alcohol
3	Anklesvar INA (INA)	Engineering Materials	Hydrochloric Acid
		Hosiery	Stainless Steel Utensils
		Hosiery	Cotton
		Handloom Cloth	Tur Dal
4	Bharuch (M)*	Tur Dal	Fish
		Iron Fabrication	Ball Bearing, Packaging
		Wooden Furniture	Cloth
		Refrigerators	Polythene Bags
5	Bharuch INA (INA)	Cotton Bales	Cotton
		Sesame	Sesame
		Tur Dal	Tur Dal
		Tur Dal	Tur Dal
6	Jambusar (M)	Fish	Fish
		Vegetables	Banana
		Banana	Vegetables
		Cotton	Cotton Cloth
7	Maktampur (CT)	Tur Dal	Tur Dal
		Jowar	Jowar
		Jowar	Jowar
8	Palej (CT)	Tur Dal	Tur Dal
		Tur Dal	Tur Dal
		Jowar	Jowar

\* Towns having outgrowths.

Table 47 indicates the important commodities manufactured and exported out of the each town in the district. The district is well known for Cotton, Cotton yarn and Cloth, Fish, Vegetables,

Banana, Tur dal, Iron fabrication, and Ammonia and Chlorine Liquid Gas etc. They are main export items also of the district.

TABLE 48

## HOUSEHOLDS BY TENURE STATUS AND NUMBER OF ROOMS OCCUPIED IN THE DISTRICT, 2001

Tenure Status	Number of Dwelling Room	Number of Households								
		Total			Scheduled Castes			Scheduled Tribes		
		Total	Rural	Urban	Total	Rural	Urban	Total	Rural	Urban
1	2	3	4	5	6	7	8	9	10	11
Owned	No exclusive room	3,730	3,523	207	156	148	8	2,654	2,566	88
	One room	88,878	73,863	15,015	4,246	3,055	1,191	56,550	52,176	4,374
	Two rooms	86,978	68,679	18,299	6,131	4,669	1,462	25,257	23,727	1,530
	Three rooms	34,598	23,661	10,937	1,914	1,245	669	2,658	2,264	394
	3+ rooms	20,255	12,957	7,298	450	239	211	558	452	106
	Median number of rooms	2	2	2	2	2	2	1	1	1
Rented	No exclusive room	503	379	124	54	38	16	79	66	13
	One room	17,350	8,989	8,361	1,210	557	653	2,773	1,788	985
	Two rooms	12,273	5,178	7,095	723	225	498	1,302	653	649
	Three rooms	4,555	1,795	2,760	183	67	116	269	153	116
	3+ rooms	948	495	453	19	12	7	33	23	10
	Median number of rooms	1	1	2	1	1	1	1	1	1
Others	No exclusive room	324	293	31	17	11	6	90	72	18
	One room	4,755	2,887	1,868	425	145	280	1,682	1,104	578
	Two rooms	2,693	1,990	703	234	106	128	472	367	105
	Three rooms	1,828	1,280	548	100	70	30	139	104	35
	3+ rooms	741	532	209	38	22	16	37	20	17
	Median number of rooms	2	2	1	1	2	1	1	1	1
Total	No exclusive room	4,557	4,195	362	227	197	30	2,823	2,704	119
	One room	110,983	85,739	25,244	5,881	3,757	2,124	61,005	55,068	5,937
	Two rooms	101,944	75,847	26,097	7,088	5,000	2,088	27,031	24,747	2,284
	Three rooms	40,981	26,736	14,245	2,197	1,382	815	3,066	2,521	545
	3+ rooms	21,944	13,984	7,960	507	273	234	628	495	133
	Median number of rooms	2	2	2	2	2	2	1	1	1
<b>District Total :</b>		<b>280,409</b>	<b>206,501</b>	<b>73,908</b>	<b>15,900</b>	<b>10,609</b>	<b>5,291</b>	<b>94,553</b>	<b>85,535</b>	<b>9,018</b>

**Source:** Census of India 2001, H- series: "Tables on Houses, Household Amenities and Assets."

Table 48 details the number of households by tenure status and number of rooms occupied in the district. The total number of households in the district is 280,409 of which 206,501 households are in rural areas and 73,908 in urban areas. Out of total households, 15,900 households belong to Scheduled Castes and 94,553 households belong to Scheduled Tribes. Out of these total households of the district, 83.6 per cent households are living

in their own houses, 12.7 per cent households are living in rented house and 3.7 per cent households are living in others houses. Of these total households, the largest number of households i.e.110,983 (39.6 per cent) have single room accommodation, followed by 101,944 (36.4 per cent) households having two room accommodation. Three room accommodation are occupied by 40,981 (14.6 per cent) households. More than 3 room

accommodations are occupied by 21,944 (7.8 per cent) households while 4557 (1.6 per cent) households are living without any exclusive room in the district. Median number of rooms is found to be 2 in the rural and urban areas of the district. The proportion of households having 1 room accommodation is 41.5 in rural areas and is 34.2 per cent in urban areas. Conversely, the proportion of households having 3 room accommodation is 13 per cent in rural areas and is 19.3 per cent in urban areas. The proportion of households having more

than room 3 accommodation is 6.8 per cent in rural areas and 10.8 per cent in urban areas. The proportion of households having 1 room accommodation in Scheduled Castes is 37.0 per cent and is 64.5 per cent in Scheduled Tribes. Conversely, the proportion of households having 2 room accommodation in Scheduled Castes is 44.6 per cent and is 28.6 per cent in Scheduled Tribes. The proportion of households having 3 room accommodation in Scheduled Castes is 13.8 per cent in rural areas and is 3.2 per cent in Scheduled Tribes.

TABLE 49

**PERCENTAGE DISTRIBUTION OF HOUSEHOLDS LIVING IN PERMANENT, SEMI PERMANENT AND TEMPORARY HOUSES, 2001**

Sl.No.	Name of Taluka	Total			Rural			Urban		
		Permanent	Semi Permanent	Temporary	Permanent	Semi Permanent	Temporary	Permanent	Semi Permanent	Temporary
1	2	3	4	5	6	7	8	9	10	11
1	Jambusar	17,086 (47.2)	17,874 (49.3)	1,264 (3.5)	12,414 (42.5)	15,654 (53.6)	1,154 (4.0)	4,672 (66.7)	2,220 (31.7)	110 (1.6)
2	Amod	8,481 (46.3)	9,642 (52.6)	208 (1.1)	8,481 (46.3)	9,642 (52.6)	208 (1.1)	0 (0.0)	0 (0.0)	0 (0.0)
3	Vagra	6,263 (36.9)	10,352 (61.0)	361 (2.1)	6,263 (36.9)	10,352 (61.0)	361 (2.1)	0 (0.0)	0 (0.0)	0 (0.0)
4	Bharuch	56,167 (72.6)	20,219 (26.1)	1,014 (1.3)	21,805 (57.5)	15,693 (41.4)	400 (1.1)	34,362 (87.0)	4,526 (11.5)	614 (1.6)
5	Jhagadia	10,014 (28.4)	24,182 (68.6)	1,066 (3.0)	10,014 (28.4)	24,182 (68.6)	1,066 (3.0)	0 (0.0)	0 (0.0)	0 (0.0)
6	Anklesvar	39,759 (71.2)	14,571 (26.1)	1,537 (2.8)	16,200 (56.9)	11,130 (39.1)	1,140 (4.0)	23,559 (86.0)	3,441 (12.6)	397 (1.5)
7	Hansot	6,518 (49.3)	6,273 (47.4)	444 (3.4)	6,518 (49.3)	6,273 (47.4)	444 (3.4)	0 (0.0)	0 (0.0)	0 (0.0)
8	Valia	6,741 (24.9)	18,996 (70.2)	1,306 (4.8)	6,741 (24.9)	18,996 (70.2)	1,306 (4.8)	0 (0.0)	0 (0.0)	0 (0.0)
<b>District Total :</b>		<b>151,029</b> <b>(53.9)</b>	<b>122,109</b> <b>(43.6)</b>	<b>7,200</b> <b>(2.6)</b>	<b>88,436</b> <b>(42.8)</b>	<b>111,922</b> <b>(54.2)</b>	<b>6,079</b> <b>(2.9)</b>	<b>62,593</b> <b>(84.7)</b>	<b>10,187</b> <b>(13.8)</b>	<b>1,121</b> <b>(1.5)</b>

**Source :** Census of India 2001, H - series : "Tables on Houses, Household Amenities and Assets."

**Note :** Permanent : Permanent houses refers to those houses whose wall & roofs are made of pucca materials i.e., where burnt bricks, G.I. Sheets or other metal sheets, stone, cement concrete is used for wall and tiles, slate, shingle, corrugated iron, zinc or other metal sheets asbestos sheets, bricks, lime and stone and RBC/RCC concrete are used for roof.

Semi permanent : Semi-permanent houses refer to those houses made of other types of materials.

Temporary : Temporary houses refers to those houses having wall and roofs made of Kutcha materials i.e. where grass, leaves, mud, unburnt bricks, wood etc. are used for roofs. reeds, bamboo mud, unburnt bricks are used for the construction of walls and grass, leaves reeds, bamboo hatch.

Table 49 gives the details about the percentage distribution of households living in permanent, semi-permanent and temporary houses in the district. 53.9 per cent of households of the district are living in houses made of pucca materials, 43.6 per cent households are living in houses of semi-permanent nature and houses of 2.6 per cent households are made of temporary materials. In rural areas 42.8 per cent households are living in permanent houses, 54.2 per cent households are living in semi-permanent houses and 2.9 per cent households are living in temporary houses. As far as urban areas of the district are concerned, 84.7 per cent of households are living

in permanent houses, only 13.8 per cent of households are living in semi-permanent houses and 1.5 per cent households are living in temporary houses. Comparatively percentage of houses of permanent nature are found to be more in urban areas as compared to that in rural areas. Among talukas households of Bharuch taluka have recorded the highest proportion of permanent houses (72.6), while those of Valia taluka have recorded the lowest proportion of permanent houses (24.9). The highest proportion of semi permanent houses of households (70.2 per cent) is recorded in Valia taluka, while the lowest proportion (26.1) is recorded in Bharuch and Anklesvar talukas.

**TABLE 50**  
**PERCENTAGE OF HOUSEHOLDS HAVING IMPROVED DRINKING WATER SOURCE, ELECTRICITY, BATHROOM, TOILET AND DRAINAGE FACILITY, 2001**

Sl.No.	Name of Taluka	Total / Rural / Urban	Number of Households	Improved Drinking Water*	Electricity	Bathroom @	Toilet \$	Drainage #
1	2	3	4	5	6	7	8	9
1	Jambusar	Total	36,224	27,085 (74.8)	25,862 (71.4)	16,700 (46.1)	16,982 (46.9)	5,285 (14.6)
		Rural	29,222	20,514 (70.2)	19,676 (67.3)	11,180 (38.3)	11,690 (40.0)	1,083 (3.7)
		Urban	7,002	6,571 (93.8)	6,186 (88.4)	5,520 (78.8)	5,292 (75.6)	4,202 (60.0)
2	Amod	Total	18,331	16,391 (89.4)	14,676 (80.1)	9,773 (53.3)	9,309 (50.8)	4,313 (23.5)
		Rural	18,331	16,391 (89.4)	14,676 (80.1)	9,773 (53.3)	9,309 (50.8)	4,313 (23.5)
		Urban	0	0 (0.0)	0 (0.0)	0 (0.0)	0 (0.0)	0 (0.0)
3	Vagra	Total	16,977	10,924 (64.4)	12,721 (74.9)	8,848 (52.1)	6,427 (37.9)	2,141 (12.6)
		Rural	16,977	10,924 (64.4)	12,721 (74.9)	8,848 (52.1)	6,427 (37.9)	2,141 (12.6)
		Urban	0	0 (0.0)	0 (0.0)	0 (0.0)	0 (0.0)	0 (0.0)
4	Bharuch	Total	77,407	74,742 (96.6)	69,810 (90.2)	62,839 (81.2)	55,666 (71.9)	49,438 (63.9)
		Rural	37,,898	35,535 (93.8)	31,857 (84.1)	26,068 (68.8)	22,374 (59.0)	16,167 (42.7)
		Urban	39,509	39,207 (99.2)	37,953 (96.1)	36,771 (93.1)	33,292 (84.3)	33,271 (84.2)
5	Jhagadia	Total	35,273	31,725 (89.9)	21,270 (60.3)	11,041 (31.3)	7,779 (22.1)	5,078 (14.4)
		Rural	35,273	31,725 (89.9)	21,270 (60.3)	11,041 (31.3)	7,779 (22.1)	5,078 (14.4)
		Urban	0	0 (0.0)	0 (0.0)	0 (0.0)	0 (0.0)	0 (0.0)



Sl.No.	Name of Taluka	Total / Rural / Urban	Number of Households	Number and Percentage of Households Having				
				Improved Drinking Water*	Electricity	Bathroom @	Toilet \$	Drainage #
1	2	3	4	5	6	7	8	9
6	Anklesvar	Total	55,917	52,264 (93.5)	48,072 (86.0)	39,041 (69.8)	32,097 (57.4)	26,787 (47.9)
		Rural	28,520	25,240 (88.5)	22,203 (77.9)	15,435 (54.1)	10,135 (35.5)	6,987 (24.5)
		Urban	27,397	27,024 (98.6)	25,869 (94.4)	23,606 (86.2)	21,962 (80.2)	19,800 (72.3)
7	Hansot	Total	13,235	8,671 (65.5)	11,047 (83.5)	6,891 (52.1)	4,436 (33.5)	1,205 (9.1)
		Rural	13,235	8,671 (65.5)	11,047 (83.5)	6,891 (52.1)	4,436 (33.5)	1,205 (9.1)
		Urban	0	0 (0.0)	0 (0.0)	0 (0.0)	0 (0.0)	0 (0.0)
8	Valia	Total	27,045	23,050 (85.2)	14,368 (53.1)	8,263 (30.6)	5,139 (19.0)	2,431 (9.0)
		Rural	27,045	23,050 (85.2)	14,368 (53.1)	8,263 (30.6)	5,139 (19.0)	2,431 (9.0)
		Urban	0	0 (0.0)	0 (0.0)	0 (0.0)	0 (0.0)	0 (0.0)
<b>District Total :</b>		<b>Total</b>	<b>280,409</b>	<b>244,852</b> <b>(87.3)</b>	<b>217,826</b> <b>(77.7)</b>	<b>163,396</b> <b>(58.3)</b>	<b>137,835</b> <b>(49.2)</b>	<b>96,678</b> <b>(34.5)</b>
		<b>Rural</b>	<b>206,501</b>	<b>172,050</b> <b>(83.3)</b>	<b>147,818</b> <b>(71.6)</b>	<b>97,499</b> <b>(47.2)</b>	<b>77,289</b> <b>(37.4)</b>	<b>39,405</b> <b>(19.1)</b>
		<b>Urban</b>	<b>73,908</b>	<b>72,802</b> <b>(98.5)</b>	<b>70,008</b> <b>(94.7)</b>	<b>65,897</b> <b>(89.2)</b>	<b>60,546</b> <b>(81.9)</b>	<b>57,273</b> <b>(77.5)</b>

**Source:** Census of India 2001, H- series: "Tables on Houses, Household Amenities and Assets."

**Note:** \* Based on the improved drinking water source, drinking water supply has been classified as 'Improved' or otherwise. If the household has access to drinking water supplied from a tap or a hand pump / tube well situated within or outside the premises it is considered as having access to 'Improved drinking water source'. However, the concept of improved drinking water is state specific and this is to be considered accordingly.

@ Bathroom means bathroom within the house.

\$ Toilet means toilet within the house.

# Drainage means closed and open drainage.

Percentages are given in brackets.

Table 50 indicates that 87.3 per cent households in the district have been provided with drinking water supplied either from a tap or a hand pump/tube-well, 77.7 per cent households have the provision of electricity in their houses. The bathroom facility is available to only 58.3 per cent households within their premises. Only 47.2 per cent households are having bathroom facility in rural areas whereas in urban areas bathroom facility is available to 89.2 per cent of the households. Toilet and drainage facilities in the district are available to 49.2 and 34.5 per cent of households respectively. Drainage and Toilet facilities are available to more households in urban areas as compared to rural areas.

Among talukas, 96.6 per cent of households of Bharuch taluka have facility of improved drinking water while 64.4 per cent of households in Vagra have this facility. 90.2 per cent of households in Bharuch have electricity while 53.1 per cent households in Valia have electricity. As regards bathroom facility 81.2 per cent households in Bharuch and 30.6 per cent households in Valia has such facility within the premises. 71.9 per cent households in Bharuch taluka and 19 per cent households in Valia have toilet facilities within their premises. Drainage facility is available to 63.9 per cent of households in Bharuch taluka while only 9 per cent households in Valia taluka have such facility.

TABLE 51

## NUMBER AND PER CENT OF HOUSEHOLDS BY TYPE OF FUEL USED FOR COOKING, 2001

Sl. No.	Name of Taluka	Total/Rural/Urban	Total Households	Fire wood	Crop residue	Cow dung cake	Electricity	Coal / Lignite (charcoal)	Cooking gas (L.P.G.)	Bio-gas	Kerosene	Others	No cooking
1	2	3	4	5	6	7	8	9	10	11	12	13	14
1	Jambusar	Total	36,224	18,034 (49.8)	11,043 (30.5)	508 (1.4)	1 (0.0)	25 (0.1)	5,091 (14.1)	70 (0.2)	1,277 (3.5)	5 (0.0)	170 (0.5)
		Rural	29,222	15,278 (52.3)	10,888 (37.3)	270 (0.9)	1 (0.0)	10 (0.0)	1,900 (6.5)	61 (0.2)	693 (2.4)	5 (0.0)	116 (0.4)
		Urban	7,002	2,756 (39.4)	155 (2.2)	238 (3.4)	0 (0.0)	15 (0.2)	3,191 (45.6)	9 (0.1)	584 (8.3)	0 (0.0)	54 (0.8)
2	Amod	Total	18,331	10,712 (58.4)	3,656 (19.9)	434 (2.4)	3 (0.0)	0 (0.0)	1,943 (10.6)	35 (0.2)	1,445 (7.9)	0 (0.0)	103 (0.6)
		Rural	18,331	10,712 (58.4)	3,656 (19.9)	434 (2.4)	3 (0.0)	0 (0.0)	1,943 (10.6)	35 (0.2)	1,445 (7.9)	0 (0.0)	103 (0.6)
		Urban	0	0 (0.0)	0 (0.0)	0 (0.0)	0 (0.0)	0 (0.0)	0 (0.0)	0 (0.0)	0 (0.0)	0 (0.0)	0 (0.0)
3	Vagra	Total	16,977	10,217 (60.2)	4,140 (24.4)	435 (2.6)	1 (0.0)	36 (0.2)	1,069 (6.3)	106 (0.6)	909 (5.4)	0 (0.0)	64 (0.4)
		Rural	16,977	10,217 (60.18)	4,140 (24.39)	435 (2.56)	1 (0.01)	36 (0.21)	1,069 (6.30)	106 (0.62)	909 (5.35)	0 (0.00)	64 (0.38)
		Urban	0	0 (0.0)	0 (0.0)	0 (0.0)	0 (0.0)	0 (0.0)	0 (0.0)	0 (0.0)	0 (0.0)	0 (0.0)	0 (0.0)
4	Bharuch	Total	77,407	21,209 (27.4)	7,958 (10.3)	558 (0.7)	29 (0.0)	120 (0.2)	33,441 (43.2)	843 (1.1)	12,763 (16.5)	25 (0.0)	461 (0.6)
		Rural	37,898	17,304 (45.7)	7,703 (20.3)	468 (1.2)	23 (0.1)	41 (0.1)	7,066 (18.6)	335 (0.9)	4,766 (12.6)	23 (0.1)	169 (0.5)
		Urban	39,509	3,905 (9.9)	255 (0.7)	90 (0.2)	6 (0.0)	79 (0.2)	26,375 (66.8)	508 (1.3)	7,997 (20.2)	2 (0.0)	292 (0.7)
5	Jhagadia	Total	35,273	25,219 (71.5)	4,306 (12.2)	531 (1.5)	12 (0.0)	23 (0.1)	2,836 (8.0)	316 (0.9)	1,903 (5.4)	16 (0.1)	111 (0.3)
		Rural	35,273	25,219 (71.5)	4,306 (12.2)	531 (1.5)	12 (0.0)	23 (0.1)	2,836 (8.0)	316 (0.9)	1,903 (5.4)	16 (0.1)	111 (0.3)
		Urban	0	0 (0.0)	0 (0.0)	0 (0.0)	0 (0.0)	0 (0.0)	0 (0.0)	0 (0.0)	0 (0.0)	0 (0.0)	0 (0.0)
6	Anklesvar	Total	55,917	17,487 (31.3)	2,866 (5.1)	1,761 (3.2)	6 (0.0)	49 (0.1)	21,888 (39.1)	759 (1.4)	10,886 (19.5)	8 (0.0)	207 (0.4)
		Rural	28,520	13,522 (47.4)	2,563 (9.0)	1,566 (5.5)	5 (0.0)	26 (0.1)	4,655 (16.3)	505 (1.8)	5,565 (19.5)	3 (0.0)	110 (0.4)
		Urban	27,397	3,965 (14.5)	303 (1.1)	195 (0.7)	1 (0.0)	23 (0.1)	17,233 (62.9)	254 (0.9)	5,321 (19.4)	5 (0.0)	97 (0.4)

Sl. No.	Name of Taluka	Total/Rural/Urban	Total Households	Fire wood	Crop residue	Cow dung cake	Electricity	Coal / Lignite (charcoal)	Cooking gas (L.P.G.)	Bio-gas	Kerosene	Others	No cooking
1	2	3	4	5	6	7	8	9	10	11	12	13	14
7	Hansot	Total	13,235	8,234 (62.2)	1,175 (8.9)	605 (4.6)	3 (0.0)	5 (0.0)	1,913 (14.5)	127 (1.0)	1,059 (8.0)	62 (0.5)	52 (0.4)
		Rural	13,235	8,234 (62.2)	1,175 (8.9)	605 (4.6)	3 (0.0)	5 (0.0)	1,913 (14.5)	127 (1.0)	1,059 (8.0)	62 (0.5)	52 (0.4)
		Urban	0	0 (0.0)	0 (0.0)	0 (0.0)	0 (0.0)	0 (0.0)	0 (0.0)	0 (0.0)	0 (0.0)	0 (0.0)	0 (0.0)
8	Valia	Total	27,045	13,321 (49.3)	7,882 (29.1)	1,837 (6.8)	2 (0.0)	12 (0.0)	1,969 (7.3)	707 (2.6)	1,212 (4.5)	15 (0.1)	88 (0.3)
		Rural	27,045	13,321 (49.3)	7,882 (29.1)	1,837 (6.8)	2 (0.0)	12 (0.0)	1,969 (7.3)	707 (2.6)	1,212 (4.5)	15 (0.1)	88 (0.3)
		Urban	0	0 (0.0)	0 (0.0)	0 (0.0)	0 (0.0)	0 (0.0)	0 (0.0)	0 (0.0)	0 (0.0)	0 (0.0)	0 (0.0)
<b>District Total:</b>		<b>Total</b>	<b>280,409</b>	<b>124,433</b> (44.4)	<b>43,026</b> (15.3)	<b>6,669</b> (2.4)	<b>57</b> (0.0)	<b>270</b> (0.1)	<b>70,150</b> (25.0)	<b>2,963</b> (1.1)	<b>31,454</b> (11.2)	<b>131</b> (0.1)	<b>1,256</b> (0.5)
		<b>Rural</b>	<b>206,501</b>	<b>113,807</b> (55.1)	<b>42,313</b> (20.5)	<b>6,146</b> (3.0)	<b>50</b> (0.0)	<b>153</b> (0.1)	<b>23,351</b> (11.3)	<b>2,192</b> (1.1)	<b>17,552</b> (8.5)	<b>124</b> (0.1)	<b>813</b> (0.4)
		<b>Urban</b>	<b>73,908</b>	<b>10,626</b> (14.4)	<b>713</b> (1.0)	<b>523</b> (0.7)	<b>7</b> (0.0)	<b>117</b> (0.2)	<b>46,799</b> (63.3)	<b>771</b> (1.0)	<b>13,902</b> (18.8)	<b>7</b> (0.0)	<b>443</b> (0.6)

Source : Census of India 2001, H- series: "Tables on Houses, Household Amenities and Assets."

Table 51 gives the details about the percentage distribution of households by type of fuel used for cooking purposes. There are nine type of fuel used for which data is presented in the table. It is observed that fire wood is the dominant fuel used for cooking and it is used by 44.4 per cent of households. Percentage of households using fire wood for cooking varies between 27.4 per cent in Bharuch taluka to 71.5 per cent in Jhagadia taluka. Fire wood for cooking is used by 55.1 per cent households in rural areas and by 14.4 per cent households in urban areas. Use of Cooking Gas (LPG) is next to fire wood as it is used by 25 per

cent of the households in the district. Cooking Gas (LPG) is used by 63.3 per cent of the urban households while in rural areas only 11.3 per cent of the households use LPG for cooking. Thus the use of LPG in urban areas is comparatively more prevalent. As many as 15.3 per cent of total households total in the district use crop residue as fuel. As much as 11.2 per cent of households are using kerosene as a fuel in the district. Kerosene as a fuel is used by 18.8 per cent households in urban areas while in rural areas this fuel is used by only 8.5 per cent of households.

TABLE 52

**NUMBER OF HOUSEHOLDS AVAILING BANKING SERVICES AND NUMBER OF HOUSEHOLDS HAVING EACH OF THE SPECIFIED ASSET, 2001**

Sl. No.	Name of Taluka	Total/ Rural/ Urban	Total Number of Households	Total Number of Households availing Banking Service	Availability of Household Assets						
					Radio/ Transistor	Television	Telephone	Bi-cycle	Scooter/ Motor Cycle/ Moped	Car/ Jeep/ Van	None of the Specified Assets
1	2	3	4	5	6	7	8	9	10	11	12
1	Jambusar	Total	36,224	8,772 (24.2)	8,124 (22.4)	5,919 (16.3)	2,071 (5.7)	8,868 (24.5)	2,051 (5.7)	223 (0.6)	20,026 (55.3)
		Rural	29,222	6,180 (21.2)	6,569 (22.5)	3,242 (11.1)	1,046 (3.6)	7,706 (26.4)	1,372 (4.7)	119 (0.4)	16,717 (57.2)
		Urban	7,002	2,592 (37.0)	1,555 (22.2)	2,677 (38.2)	1,025 (14.6)	1,162 (16.6)	679 (9.7)	104 (1.5)	3,309 (47.3)
2	Amod	Total	18,331	4,700 (25.6)	5,327 (29.1)	3,866 (21.1)	1,444 (7.9)	3,362 (18.3)	1,642 (9.0)	153 (0.8)	9,756 (53.2)
		Rural	18,331	4,700 (25.6)	5,327 (29.1)	3,866 (21.1)	1,444 (7.9)	3,362 (18.3)	1,642 (9.0)	153 (0.8)	9,756 (53.2)
		Urban	0	0 (0.0)	0 (0.0)	0 (0.0)	0 (0.0)	0 (0.0)	0 (0.0)	0 (0.0)	0 (0.0)
3	Vagra	Total	16,977	5,852 (34.5)	5,106 (30.1)	3,928 (23.1)	1,349 (8.0)	4,174 (24.6)	1,729 (10.2)	341 (2.0)	8,142 (48.0)
		Rural	16,977	5,852 (34.5)	5,106 (30.1)	3,928 (23.1)	1,349 (8.0)	4,174 (24.6)	1,729 (10.2)	341 (2.0)	8,142 (48.0)
		Urban	0	0 (0.0)	0 (0.0)	0 (0.0)	0 (0.0)	0 (0.0)	0 (0.0)	0 (0.0)	0 (0.0)
4	Bharuch	Total	77,407	37,777 (48.8)	28,688 (37.1)	42,156 (54.5)	19,122 (24.7)	25,059 (32.4)	23,566 (30.4)	3,742 (4.8)	21,827 (28.2)
		Rural	37,898	14,345 (37.9)	12,768 (33.7)	13,695 (36.1)	7,057 (18.6)	10,968 (28.9)	8,277 (21.8)	1,354 (3.6)	14,718 (38.8)
		Urban	39,509	23,432 (59.3)	15,920 (40.3)	28,461 (72.0)	12,065 (30.5)	14,091 (35.7)	15,289 (38.7)	2,388 (6.0)	7,109 (18.0)
5	Jhagadia	Total	35,273	9,549 (27.1)	7,033 (19.9)	7,735 (21.9)	2,319 (6.6)	10,113 (28.7)	4,002 (11.4)	403 (1.1)	18,181 (51.5)
		Rural	35,273	9,549 (27.1)	7,033 (19.9)	7,735 (21.9)	2,319 (6.6)	10,113 (28.7)	4,002 (11.4)	403 (1.1)	18,181 (51.5)
		Urban	0	0 (0.0)	0 (0.0)	0 (0.0)	0 (0.0)	0 (0.0)	0 (0.0)	0 (0.0)	0 (0.0)
6	Anklesvar	Total	55,917	24,370 (43.6)	16,880 (30.2)	26,544 (47.5)	10,914 (19.5)	22,803 (40.8)	15,950 (28.5)	2,439 (4.4)	16,058 (28.7)
		Rural	28,520	8,228 (28.9)	6,757 (23.7)	8,092 (28.4)	2,630 (9.2)	10,628 (37.3)	4,709 (16.5)	528 (1.9)	11,439 (40.1)
		Urban	27,397	16,142 (58.9)	10,123 (37.0)	18,452 (67.4)	8,284 (30.2)	12,175 (44.4)	11,241 (41.0)	1,911 (7.0)	4,619 (16.9)

Sl. No.	Name of Taluka	Total/ Rural/ Urban	Total Number of Households	Total Number of Households availing Banking Service	Availability of Household Assets						
					Radio/ Transistor	Television	Telephone	Bicycle	Scooter/ Motor Cycle/ Moped	Car/ Jeep/ Van	Name of the Specified Assets
1	2	3	4	5	6	7	8	9	10	11	12
7	Hansot	Total	13,235	5,652 (42.7)	3,208 (24.2)	3,682 (27.8)	852 (6.4)	2,828 (21.4)	2,076 (15.7)	218 (1.7)	6,482 (49.0)
		Rural	13,235	5,652 (42.7)	3,208 (24.2)	3,682 (27.8)	852 (6.4)	2,828 (21.4)	2,076 (15.7)	218 (1.7)	6,482 (49.0)
		Urban	0	0 (0.0)	0 (0.0)	0 (0.0)	0 (0.0)	0 (0.0)	0 (0.0)	0 (0.0)	0 (0.0)
8	Valia	Total	27,045	6,402 (23.7)	5,398 (20.0)	4,940 (18.3)	1,758 (6.5)	8,002 (29.6)	2,985 (11.0)	384 (1.4)	14,475 (53.5)
		Rural	27,045	6,402 (23.7)	5,398 (20.0)	4,940 (18.3)	1,758 (6.5)	8,002 (29.6)	2,985 (11.0)	384 (1.4)	14,475 (53.5)
		Urban	0	0 (0.0)	0 (0.0)	0 (0.0)	0 (0.0)	0 (0.0)	0 (0.0)	0 (0.0)	0 (0.0)
<b>District Total :</b>	<b>Total</b>	<b>280,409</b>	<b>103,074</b> (36.8)	<b>79,764</b> (28.5)	<b>98,770</b> (35.2)	<b>39,829</b> (14.2)	<b>85,209</b> (30.4)	<b>54,001</b> (19.3)	<b>7,903</b> (2.8)	<b>114,947</b> (41.0)	
		<b>206,501</b>	<b>60,908</b> (29.5)	<b>52,166</b> (25.3)	<b>49,180</b> (23.8)	<b>18,455</b> (8.9)	<b>57,781</b> (28.0)	<b>26,792</b> (13.0)	<b>3,500</b> (1.7)	<b>99,910</b> (48.4)	
		<b>73,908</b>	<b>42,166</b> (57.1)	<b>27,598</b> (37.3)	<b>49,590</b> (67.1)	<b>21,374</b> (28.9)	<b>27,428</b> (37.1)	<b>27,209</b> (36.8)	<b>4,403</b> (6.0)	<b>15,037</b> (20.4)	

**Source :** Census of India 2001, H- series: "Tables on Houses, Household Amenities and Assets."

Table 52 gives the details about number of households availing banking services and number of households having possession of assets such as radio/transistor, telephone, bicycle, scooter and car etc. There are 280409 households in the district. Out of these households, 36.8 per cent households are availing banking services. 28.5 per cent have radio/transistor. Television is possessed by 35.2 per

cent households. Telephone is available in 14.2 per cent households. Bicycle is available with 30.4 per cent households. Scooter/motorcycle/moped and car/jeep/van are used by 19.3 and 2.8 per cent of households respectively. Among the talukas in the district, banking services enjoyed by households varies between 48.8 per cent households in Bharuch taluka and 23.7 per households in Valia taluka.

**(viii) Major Social and Cultural Events, Natural and Administrative Developments and Significant activities during Decade.**

Bharuch has not forgotten its culture. Some of the traditional festivals and fairs are still celebrated regularly. The topsy-tursy shape of its roads, peculiar type of construction and traditional occupations still exists. Some industrial complexes and oil fields in nearby areas have certainly affected the development of Bharuch. New areas have been developing in the outskirts, but the city inside remains as it is.

In the state of Gujarat, state Government decided to reshuffle the districts and talukas in existence in 1997 and to create some more districts and talukas for smooth running of administration. Under the Government Notification No. GHM-97-81-M-PFR-1097-L dated 24<sup>th</sup> September 1997. Bharuch district was reconstituted by excluding erstwhile Nandod, Dediapada and Sagbara talukas from the district.

**(ix) Brief description of Places of Religious, Historical or Archaeological Importance in Villages and Places of Tourist Interest in the Towns of the District :**

A Kothi (bungalow) was constructed by Dutch in 1907 in Kansaravad, Bharuch. There is a Sun Dial which the Dutch used during their stay from 1700 to 1772 A.D. Representative Pop visited Bharuch in 1814. A church of Lady of Health was constructed during that year. Parsis constructed a Tower of Silence in 1309 A.D. on Kukarvada road. Victoria Clock Tower was constructed in 1906 A.D. in memory of Queen Victoria. The bridge constructed at a very high cost on river Narmada at Bharuch is known as Golden Bridge. Maulana Ishaka established a school of higher learning in 17<sup>th</sup> century at Begamwadi in Parsivad, Bharuch. Some more places of historical and social significance are Begamwadi, Dutch factory, the Kot (fortification), Imat-UL-Mulk Roza, Roman Catholic Church, Sanitary museum, Somnath temple etc.

**Name of Taluka : Bharuch**

**Name of Village : Shuklatirth**

**Location Code : 01575500**



(Temple of Shukleshvar Mahadev at Shuklatirth)

Shuklatirth is 15 km. away from the district headquarters. It is situated on the bank of Narmada. It is an important place of Hindu pilgrimage and tourist resort. Temples are found here and famous Kabirvad is located at some distance from this place. A fair is held for 5 days on every *Kartik Purnima*. The Holiday Home is constructed by the Gujarat Tourism Corporation.

**Name of Taluka : Bharuch**

**Name of Village : Pariej**

**Location Code : 01569900**



(Dargah of Bawa Rustam at Pariej)

The dargah of Bawa Rustam, a Muslim saint, is located here. Three day fair is organised here from 22nd day of Jamal-ul-Avval month.

**Name of Taluka : Bharuch**  
**Name of Village : Bhadbhut**  
**Location Code : 01576300**



(Bhadreshvar Mahadev at Bhadbhut village)

Situated about 32 km. from Bharuch on the north of Narmada, *Bhadbhut* is a place of pilgrimage. A *Kumbhmela* is organised here every 18 years in Bhadrapad month.


**Name of Taluka : Anklesvar**  
**Name of Village : Pardi Mokha**  
**Location Code : 01598100**



(Site of Annual Urs at Pardi Mokha)

It is situated at a distance of about 27 km. from Bharuch. It has a tomb of *Sultansha Pir*, a Muslim Saint. The place known as Pir Pardi is a place of pilgrimage for Muslims and a site of an annual urs.

**Name of Taluka : Anklesvar**  
**Name of Town : Anklesvar**  
**Location Code : 42107000**



(Ankureshwar Mahadev at Anklesvar)

The city has acquired its name after Ankureshwar Mahadev. It is associated with *Ankureshwar* of Gurjar king Dad II during 629 to 634 A.D. Anklesvar has assumed great industrial importance owing to its proximity to area where petroleum of a very high quality and natural gas have been found. A boating berth is located at 2 kms. from Anklesvar for boating in a lake spread in 130 sq.km.

**Name of Taluka : Vagra**  
**Name of Village : Gandhar**  
**Location Code : 01561000**



(Oil field at Gandhar)

The Portuguese destroyed this village in 1546 A.D. located at a distance of 54 km. on the shore of the Gulf of Cambay. It is a pilgrimage centre of Jains. It has come into limelight because of new oil field found in the nearby area.



**Name of Taluka : Jambusar**

**Name of Village : Kavi**

**Location Code : 01547900**



(Sasu Vahu na Dera at Kavi)

It is believed that in ancient times Kapil Muni had his Ashram here and hence its name is Kavi. Another belief is that it was formerly a prosperous port called Kankavati. Kavi is a place of pilgrimage for Jains. Its Jain temples called *Sasu Vahu na Dera* belonging to the 17<sup>th</sup> century, are monuments of archeological interest.

### **KABIRVAD**



(Kabirvad)

About 90 km. from Vadodara is an island in the broad bed of Narmada river. Its unique attraction is a giant banyan tree which covers an area of 37 acres. Even on a hottest day, this banyan tree provides a refreshing cool shade. It is a picnic place.

### **(x) Major Characteristics of the District, Contribution of the District in the form of any Historical Figure associated with the District :**

Bharuch district is endowed with fertile agricultural land. This district is famous for its cotton crop. Crops such as paddy, jowar, bajri, and wheat etc. are also grown in this district. This district has coastline of about 127 km. Various types of minerals are available in the district. Among them agate, ball clay, lignite, silica-sand etc. are important. About 3.7 per cent of total geographical area of this district is under forest.

Dubla is the main tribal community of the district. The males wear a short dhoti, shirt and a round piece of cloth on the head. The women wear traditional Gujarati dress. They tie the Saree like a dhoti. There are other tribal communities like the Chaudhari, the Dhodiya, the Gamit and Kotwaliya besides Dublas. The word 'Rani paraj' is used for all these tribal communities. Some tribes residing in river areas of Bharuch district play Aagraa dance in which each of the men with long stick and bells tied at its one end, and then keeping stick vertical in hand, play this dance on religious festivals and on such other occasions.

Bhoi community of Bharuch district worship Meghraj Indra as their deity and worship him. Festival of Chhadi of Indra Raja is celebrated on tenth day of Ashadh month. Potters in the villages prepare idol of Meghraj about twenty to twenty five feet high. Idol is installed with due ceremonies of *Dhup-dip*, incense flowers etc.

Bharuch has its place in the modern age too. Purani brothers were the founders of the physical training and educational activities in Gujarat. The very activity played a great role in the freedom movement of this country. Chhotubhai's revolt against the government is also well known. Ambubhai Purani became the disciple of Shri Aurobindo. Kanaiyalal Munshi commands great respect for his services to the nation. He was one of the torch-bearers of modern India and modern Gujarat. He established Bhartiya Vidyabhavan and advocated the enhancement of Gujarati culture. Balwantraji Thakore of Bharuch had a high place in poetry and Gujarati literary criticism. Omkarnath Thakur had brought a great prestige to Bharuch by his genius in Indian Classical music.



Anklesvar is a modern town of Bharuch. Rich oil deposits struck in and around Anklesvar put this town on the map of India. It is believed that the oil struck at Anklesvar is the best in quality and quantity in India. Anklesvar has acquired considerable importance on the national scene. The oil from Anklesvar is sent to Koyali Refinery for processing. New oil and natural gas fields have been found in Hazira and Petro-chemical complex at Hazira is fast developing. Dahej port is developing as a chemical terminal.

Narmada Valley Fertilizers complex project have illuminated the very face of Bharuch. Bharuch has faced a number of floods from Narmada river.

#### **K.M.Munshi :**

Kannaiyalal Maneklal Munshi was born in Bharuch. He was a lawyer by profession in his early career. He played a major role in drafting of the constitution of India. He had a successful political career. He was a noted novelist. He has written several historical novels. He has written several dramas, short stories, biographies, autobiography, and research papers. He was a good critic. He was founder of Bharatiya Vidya Bhavan.

#### **Sundaram :**

Tribhuvandas Luhar 'Sundaram' is a wellknown poet in Gujarati literature. 'Sundaram' was born at Miyamatar village in Bharuch district. He was brought up in a mofusil surrounding. After early education in Bharuch, he shifted to Ahmedabad and studied at Gujarat Vidyapith where he came in contact with great teacher like Ramnarayan Pathak and developed liking for poetry. He composed a number of poems. He plunged into the National Movement in 1939. He went to Pondicherry in 1946 and lived there under the stewardship of Maharshi Aurobindo and Mataji. He became the editor of 'Dakshina' the monthly magazine propagating the thoughts of Shri Aurobindo. Sundaram has written short stories and plays too, but he is more known as a poet.

Other historical characters from the district include Omkarnath Thakur, who was an international level classical vocalist. Chhotubhai Purani was a wellknown gymnastics teacher. Chhotubhai Nayak (Chhote Sardar) took active part in various freedom movements.

#### **(xi) Scope of Village Directory and Town Directory :**

As mentioned earlier, the District Census Handbook is brought out in two parts-Part A and Part B. Part A covers the non-census data of village directory and town directory whereas Part B covers the primary census abstract data of 2001 Census. The scope of village directory and town directory is discussed below.



#### **Scope of Village Directory**

For the census work, the villages in the district have been arranged taluka wise and within the taluka they are shown location code wise. Each village is assigned a location code number for the purpose of identification. In 2001 Census, all the villages have been given unique 8-digit code number, which will remain constant across the census, and shall make it easy to do comparative study. Eight digit code's last two digits are especially provided to take into account exigencies arising due to jurisdictional changes of villages by partition, amalgamation etc. This time it has been kept '00'. Prior to the village directory information, a map and alphabetical list of villages for each taluka is given in Part A. Village directory contains the non-census data of each village. It gives the village wise basic information relating to infrastructure and amenities available in the sphere of education, medical, drinking water, power supply, post and telegraph, communications, approach road to village and distribution of land use area. In addition, it contains information about total area of each village, total population and number of households and the nearest town and its distance from the village. The information on number of households and total population has been included with a view to examine the co-relation of amenities with the number of households and population they serve. If an amenity is not in existence in the referent village, the distance in broad ranges from the nearest place along with name, where the amenity is available is given. The broad range are (-5 km), (5-10 km) and (10+ km). Some additional information has been added viz.(1) Number of Banks, (2) Credit Societies, (3) recreational and cultural facilities, (4) Receipt of Newspaper /

Magazine, (5) Income & Expenditure of the village and (6) Name of the three most important commodities imported, manufactured/ produced & exported. One information has been deleted this time, i.e., Market & Hat facility.

The village directory also carries the following appendices.

Appendix-I It gives the taluka wise abstract of educational, medical and other amenities available in the villages of the district.

Appendix-I-A Indicates number of villages Taluka wise having one or more primary schools.

Appendix-I-B Indicates number of villages Taluka wise having primary, middle and secondary schools.

Appendix-I-C Shows number of villages Taluka wise with different sources of drinking water facilities.

Appendix-II Indicates the list of villages with 5,000 and above population which do not have one or more important amenities.

Appendix-II-A Indicates list of Census Towns which do not have one or more amenities.

Appendix-III It gives the land utilization data in respect of Census Towns/non-municipal Towns.

Appendix-IV Taluka wise list of inhabited villages where no amenity other than drinking water facility is available.

Appendix-V Summary showing number of villages not having Scheduled Castes population

Appendix-VI Summary showing number of villages not having Scheduled Tribes population

Appendix-VII-A The appendix shows the list of villages

VII B according to proportion of the Scheduled castes and Scheduled Tribes to the total population by ranges.

Appendix-VIII Indicates Taluka wise number of villages under each Gram Panchayat.

Appendix-IX Shows number of different types of girls school in a village.

### Scope of Town Directory

Town Directory covers the non-census data for each town. It presents important and useful information like civic and other amenities available in all the towns of the district. The information in town directory is covered in following seven statements, viz. statements I to VII.

Statement-I Town wise class, name, civic administrative status of the town, its area, growth rates, density and sex ratio

Statement-II Physical aspects of each town

Statement-III Income and expenditure of each town

Statement-IV Civic and other amenities in respect of each town

Statement-V Availability of medical, educational, recreational and cultural facilities in each town

Statement-VI Trade, commerce, industry and banking activities in each town.

Statement-VII Civic and other amenities in slum areas of each town

In all the Statement except VII the towns are arranged in the alphabetical order within the district. The details of these statements are given in the analytical portion of the town directory. In addition to the above statements, an appendix showing the towns with their outgrowths with population, is also given after the town directory statements.



PART – A  
VILLAGE AND TOWN  
DIRECTORY

SECTION – I VILLAGE DIRECTORY



## Village Directory

### (a) NOTE EXPLAINING THE ABBREVIATIONS USED IN THE VILLAGE DIRECTORY

The “Village Directory” is one of the traditional compilations of the Census. It gives the list of villages, their location numbers, their area, population, number of households, amenities such as educational, medical, drinking water, post and telegraph, commercial and co-operative banks, agricultural non-agricultural and other credit societies, recreational and cultural facilities, communication, approach to village, nearest town with a distance, power supply availability of newspaper and magazines, most important commodity manufactured and land use of each village.

Village is a statutory recognized unit having a definite boundary and separate land records. In case, a complete village is treated as an outgrowth of urban agglomeration, data on amenities for that village have not been given in the Village Directory but shown along with the urban component. The villages which are consider as a Census Town, the amenities data are shown in the Town Directory. For those villages which have partly merged in an outgrowth of U.A., the amenities data are shown in the Village Directory for that particular village.

The ‘un-inhabited’ villages ( villages with no population) have been indicated as such after furnishing details in columns 1 to 3 i.e., Serial number, Name of village & location code number and area of the village against column no. 4 to 18. The land use data for such villages are shown in col. 19 to 23

The Village Directory format has 23 columns and the details given under each column are for the village are as follows:-

#### **Column 1 : Serial Number**

Self explanatory. All the villages within the Taluka/CD Block are presented serially in the ascending order of their location code number.

#### **Column 2 : Name and Location Code Number of village.**

The name and location code number of the village are shown against these columns. This also includes the forest and uninhabited villages.

#### **Column 3 : Area of the village**

The area of the villages in hectares are given. Wherever the area figures was not furnished by the concerned department the column is left blank.

#### **Column 4 : Total population**

The total population of the village as per 2001 Census is given against this column.

#### **Column 5 : Number of households**

The number of households as per 2001 Census is given in this column.

#### **Amenities :**

In column 6 to 23, availability in respect of different amenities such as education, medical, drinking water, post, telegraph, banks, credit societies, communication, power, approach road etc. in each village has been depicted with appropriate codes against the column concerned. Wherever the amenities are not available in the village, a dash (-) is shown in the column and next to it in brackets the distance in broad ranges viz.< 5 kms., 5-10 kms. and 10+ kms of the nearest place where the facility is available is given. Column wise details are given below :

#### **Column 6 : Educational**

Classes upto class VII included in Primary School. This will include nursery school, kindergarten school. Pre-basic school, pre-primary school, junior basic school upto class VII.

Classes from VIII to X included in Higher secondary school. Classes XI and XII are included in senior secondary school.

Accordingly any of the following types of institutions if exists within the village is shown as per codes given below :

(i) Primary School	P
(ii) Middle School	M*
(iii) Higher Secondary School	S
(iv) Senior Secondary School	PUC
(v) College	C
(vi) Industrial School	I
(vii) Training School	Tr
(viii) Adult literacy class/centre	AC
(ix) Others (specify) e.g. Sanskrit Pathshala, Senior basic school, Navodaya Vidyalaya, Makhtab, etc.	O

More than one institution of a type in the village is indicated by the number within brackets against the abbreviation, e.g. P(3), M(4), etc.

**Note :** \* - There is no Middle school in the Gujarat State.

#### Column 7 : Medical

Availability of medical facility within the village is indicated by following codes :

(i) Allopathic Hospital	H
Ayurvedic Hospital	HA
Unani Hospital	HU
Homeopathic Hospital	H Hom
(ii) Allopathic Dispensary	D
Ayurvedic Dispensary	DA
Unani Dispensary	DU
Homeopathic Dispensary	D Hom
(iii) Maternity & Child Welfare	MCW
(iv) Maternity Home	MH
(v) Child Welfare Centre	CWC
(vi) Health Centre	HC

(vii) Primary Health Centre	PHC
(viii) Primary Health Sub-Centre	PHS
(ix) Family Welfare Centre	FWC
(x) T.B. Clinic	TB
(xi) Nursing Home	NH
(xii) Registered Private Medical Practitioner	RMP
(xiii) Subsidised Medical Practitioner	SMP
(xiv) Community Health Worker	CHW
(xv) Others	O

More than one institution of a type in the village is indicated by the number within brackets against the abbreviations, e.g. H(3), D(4), etc.

#### Column 8 : Drinking Water

The type of the drinking water supply sources available within the village are indicated by codes as follows :

(i) Tap Water	T
(ii) Well Water	W
(iii) Tank Water	TK
(iv) Tubewell Water	TW
(v) Handpump	HP
(vi) River Water	R
(vii) Canal	C
(viii) Lake	L
(ix) Spring	S
(x) Others	O

#### Column 9 : Post, Telegraph and Telephone

It is indicated by codes as shown below whether within the village exists the following amenities:

(i) Post Office	PO
(ii) Telegraph Office	TO
(iii) Post & Telegraph Office	PTO
(iv) Telephone Connection	PH

#### Column 10: Commercial and Co-operative Banks

If the village is served by any banking service, commercial bank, co-operative bank etc. the same is indicated in codes mentioned below along with

the number of banks in brackets. If not available the distance of nearest place where the facility exist is given:

- |                        |    |
|------------------------|----|
| (i) Commercial Bank    | CM |
| (ii) Co-operative Bank | CP |

**Column 11: Credit Societies**

If the village enjoys the services of Credit Societies i.e. Agricultural Credit Societies, Non Agricultural Credit Society or Other Credit Societies, the same is indicated in codes mentioned below along with the number of such societies in brackets. In case the facility is not available within the village the distance of the nearest place where such facility exist is given :

- |                                       |     |
|---------------------------------------|-----|
| (i) Agricultural Credit Society       | ACS |
| (ii) Non- Agricultural Credit Society | NCS |
| (iii) Other Credit Society            | OCS |

**Column 12 : Recreational and cultural facilities**

If facilities such as Cinema/Video hall, Sports Club, Stadium/Auditorium is available in the village. The same is recorded in these columns. If not available the particulars of the nearest place with the facility is recorded. The information is indicated in codes mentioned below along with the number of such facilities in brackets:

- |                            |    |
|----------------------------|----|
| (i) Cinema / Video Hall    | CV |
| (ii) Sports Club           | SP |
| (iii) Stadium / Auditorium | ST |

**Column 13 : Communications**

If the village is served by any mode of public/private transport like Bus, Railway station or Navigable water ways they are to be mentioned as follows:

- |                          |    |
|--------------------------|----|
| (i) Bus                  | BS |
| (ii) Railway Station     | RS |
| (iii) Navigable Waterway | NW |

**Column 14 : Approach to village**

Approach to village refers to the state of road leading to village. The approach to the village is indicated in following codes :

- |   |    |
|---|----|
| (i) Paved Road                                  | PR |
| (ii) Mud Road                                   | MR |
| (iii) Foot Path                                 | FP |
| (iv) Navigable River                            | NR |
| (v) Navigable Canal                             | NC |
| (vi) Navigable Waterway other than River, Canal | NW |

**Column 15 : Nearest Town and distance**

The distance is given in kilometers in brackets against the name of the town nearest to the village.

**Column 16 : Power supply**

Availability of Power Supply in the village, whatever may be the form of its use is given by using following codes :

- |                                       |     |
|---------------------------------------|-----|
| (i) Electricity for domestic use      | ED  |
| (ii) Electricity for agricultural use | EAG |
| (iii) Electricity for other purposes  | EO  |
| (iv) Electricity for all purposes     | EA  |

**Column 17 : News Paper / Magazine**

If village receives any News Paper/Magazines the same is noted in this column using following codes :

- |                |   |
|----------------|---|
| (i) News Paper | N |
| (ii) Magazine  | M |

**Column 18 : Most important commodities manufactured**

The name of three most important commodities manufactured in the village is recorded against this column.

**Column 19 to 23 : Land use i.e. area under different types of land use**

Land use data maintained by the State/ UT Govts. are furnished against these columns. The data concerning area under Forest, Irrigated land



(by source), Un-irrigated land, Culturable waste and Area not available for cultivation in the village are shown against these columns. The area figures are given in hectare(s) up to one decimal. Desh '-' is recorded wherever the information is not made available by the concerned department. The codes used for different types of irrigation facilities available in the village are indicated below:

(i) Government Canal	GC
(ii) Private Canal	PC
(iii) Well (without electricity)	W
(iv) Well (with electricity)	WE
(v) Tubewell(without electricity)	TW
(vi) Tubewell(with electricity)	TWE
(vii) Tank	TK
(viii) River	R
(ix) Lake	L
(x) Waterfall	WF
(xi) Others	O
(xii) Total	T

The village directory also carries the following appendices.

Appendix-I	It gives the abstract of educational, medical and other amenities available in villages Taluka/ C.D. Block wise of the district.	Appendix-I-C	Shows number of villages Taluka/ C.D. Block wise with different sources of drinking water facilities.
Appendix-I-A	Indicates number of villages Taluka/ C.D. Block wise having one or more primary schools.	Appendix-II	Indicates the list of villages with 5,000 and above population which do not have one or more important amenities available.
Appendix-I-B	Indicates number of villages Taluka/ C.D. Block wise having primary, middle and secondary schools.	Appendix-II-A	Indicates list of Census Towns which do not have one or more amenities.
		Appendix-III	It gives the land utilization data in respect of Census Towns / non-municipal Towns.
		Appendix-IV	Taluka/ C.D. Block wise list of inhabited villages where no amenity other than drinking water facility is available.
		Appendix-V	Summary showing number of villages not having Scheduled Castes population.
		Appendix-VI	Summary showing number of villages not having Scheduled Tribes population.
		Appendix-VII-A VII-B	The appendix shows the list of villages according to proportion of the Scheduled castes and Scheduled Tribes to the total population by ranges.
		Appendix-VIII	Indicates Taluka/ C.D. Block wise number of villages under each Gram Panchayat.
		Appendix-IX	Shows number of different types of girls school in the village.

**(b) List of Villages Merged in Towns and Outgrowths at 2001 Census :**

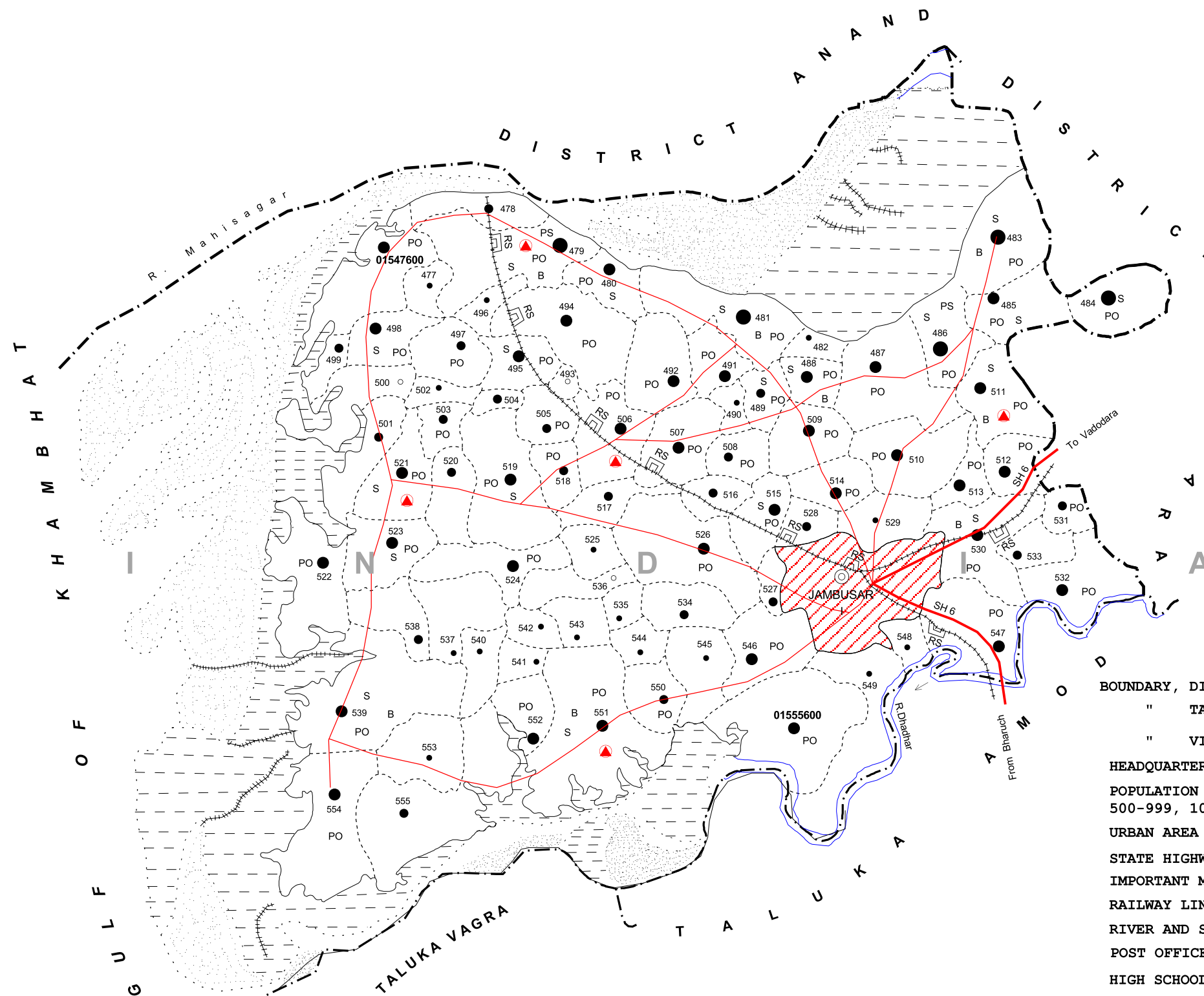
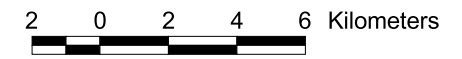
Sl. No.	Name of Taluka	Name of Village	Location Code Number	Merged in which Town or UA
1	2	3	4	5

NIL

**TALUKA / C.D.BLOCK**  
**JAMBUSAR**



# GUJARAT TALUKA JAMBUSAR DISTRICT BHARUCH



TOTAL AREA	1097.34 Km <sup>2</sup>
TOTAL POPULATION	176 559
TOTAL NUMBER OF VILLAGES	81
TOTAL NUMBER OF TOWN	1
DISTANCE FROM DISTRICT HEADQUARTERS TO TALUKA	47 Kms

BOUNDARY, DISTRICT...	---
" TALUKA ...	---
" VILLAGE WITH PERMANENT LOCATION CODE NUMBER...	01547600
HEADQUARTERS : TALUKA ...	⊙
POPULATION SIZE CLASS OF VILLAGES : BELOW 200, 200-499, 500-999, 1000-4999, 5000 AND ABOVE...	○ ● ● ● ●
URBAN AREA WITH LOCATION CODE NAME...	JAMBUSAR SH 6
STATE HIGHWAY	SH 6
IMPORTANT METALLED ROADS	RS
RAILWAY LINE WITH STATION , NARROW GAUGE...	RS
RIVER AND STREAM...	~
POST OFFICE .	PO
HIGH SCHOOL/SENIOR SECONDARY SCHOOL..	S
POLICE STATION EXCLUDING RLY. POLICE STATION	PS
PRIMARY HEALTH CENTRE	▲
BANK...	B

C.D. BLOCK BOUNDARY OF JAMBUSAR IS CO-TERMINUS WITH TALUKA BOUNDARY EXCLUDING STATUTORY TOWN.

Based upon Survey of India map with the permission of the Surveyor General of India. The territorial waters of India extend into the sea to a distance of twelve nautical miles measured from the appropriate base line.



## (c) Alphabetical list of Villages (Jambusar Taluka)

Sl. No.	Name of Village	2001 Census Location Code Number	1991 Census Location Code Number	Sl. No.	Name of Village	2001 Census Location Code Number	1991 Census Location Code Number
1	2	3	4	1	2	3	4
1	Amanpor Mota	01548900	00013	42	Limaj	01552700	00051
2	Amanpor Nana	01549000	00014	43	Madafar	01552400	00060
3	Anakhi	01553000	00052	44	Magnad	01554700	00056
4	Asanvad	01554100	00074	45	Mahamadpor Kamboi	01547800	00002
5	Asarsa	01555500	00078	46	Mahapara	01554800	00057
6	Aurangpor Timbi	01549300	00018	47	Malpore	01552200	00062
7	Bakarpor Timbi	01554200	00065	48	Muradpor Neja	01549900	00024
8	Bhadkodara	01552300	00061	49	Nada	01555400	00077
9	Bhankhetar	01552900	00036	50	Nadiad	01553400	00058
10	Bhodar	01550800	00030	51	Nahar	01548000	00004
11	Bojadra	01553200	00055	52	Nobar	01550900	00031
12	Chandpor Bara	01553500	00067	53	Nondhana	01548800	00012
13	Chandpor Marva	01550000	00025	54	Panchakada	01551700	00041
14	Chhidra	01552100	00046	55	Panchpipla	01553600	00059
15	Dabha	01551000	00032	56	Piludara	01548500	00009
16	Dahri	01552000	00047	57	Rampore	01551600	00040
17	Degam	01547600	00001	58	Runad	01549500	00019
18	Devla	01553900	00076	59	Salehpor Sangdi	01550200	00026
19	Dolia	01555000	00073	60	Samoj	01549100	00015
20	Gajera	01551100	00033	61	Sardarpura	01554400	00068
21	Gulal	01547700	00022	62	Sarod	01548100	00005
22	Hamadpor Kanthariya	01549600	00021	63	Shambha	01551800	00042
23	Islampore	01555200	00080	64	Sigam	01549800	00023
24	Jafarpara	01553300	00054	65	Sindhav	01553800	00063
25	Jantran	01551900	00048	66	Singarna	01554300	00066
26	Kahanava	01548400	00008	67	Tankari	01555100	00081
27	Kalak	01554600	00070	68	Thakore Talavdi	01554000	00075
28	Kaliari	01550300	00044	69	Thanava	01550400	00027
29	Kangam	01549400	00017	70	Tundaj	01550700	00029
30	Kansagar	01553700	00064	71	Uber	01548700	00011
31	Kapuria	01555300	00079	72	Uchchhad	01551200	00034
32	Kareli	01548300	00007	73	Umra	01551400	00037
33	Karmad	01551500	00039	74	Vad	01552500	00049
34	Kava	01552600	00050	75	Vadadala	01550500	00043
35	Kavi	01547900	00003	76	Vahelam	01553100	00053
36	Kavli	01549200	00016	77	Valipore	01548200	00006
37	Khanpor Deh	01555600	00072	78	Vanseta	01554500	00069
38	Kimoj	01549700	00020	79	Vavli	01551300	00035
39	Kora	01550600	00028	80	Vedach	01548600	00010
40	Koteshwar	01552800	00038	81	Zamdi	01550100	00045
41	Kundhal	01554900	00071				

## Census of India 2001 -

## Amenities and

Amenities available (if not available within the village, a dash (-) is shown in the column and next to it in brackets the distance in broad ranges viz. < 5 kms., 5-10 kms. and 10+ kms of the nearest place where the facility is available is given)

Serial Number	Name of Village & Location Code	Total Area of the Village (in Hectare)	Total Population (2001 Census)	Number of Households (2001 Census)	Educational	Medical	Drinking Water	Post, Telegraph and Telephone	Commercial and Co-operative Banks	Agricultural, Non-Agricultural and other Credit Societies	Recreational & Cultural Facilities (Cinema/ Video Hall, Sports Club, Stadium/Auditorium)	Communications (Bus Service, Railway Station, Waterway)
1	2	3	4	5	6	7	8	9	10	11	12	13
<b>CD Block: Jambusar (0001)</b>												
1	Degam (01547600)	5,925.1	4,380	717	P(2) C(10+)	PHS FWC RMP H(5-10) MCW(5-10) PHC(5-10)	T W	PO PH(13)	- CM(5-10) CP(5-10)	- ACS(5-10) NCS(< 5) OCS(10+)	- CV(< 5) SP(10+) ST(10+)	BS RS(5-10)
2	Gulal (01547700)	421.1	324	72	P S(5) C(10+)	- H(< 5) MCW(10+) PHC(< 5)	T W	- PO(< 5) PH(< 5)	- CM(< 5) CP(< 5)	- ACS(< 5) NCS(10+) OCS(10+)	- CV(< 5) SP(10+) ST(10+)	- BS(< 5) RS(< 5)
3	Mahamadpor Kamboi (01547800)	1,926.8	555	128	P C(10+)	CHW H(< 5) MCW(< 5) PHC(< 5)	T	- PO(< 5) PH(< 5)	- CM(< 5) CP(< 5)	- ACS(< 5) NCS(< 5) OCS(10+)	- CV(< 5) SP(10+) ST(10+)	BS RS(< 5)
4	Kavi (01547900)	4,104.1	9,576	1,824	P(4) S PUC C(10+)	H MCW PHC PHS FWC TB RMP(2)	T TW W	PO PH(45)	CM CP	ACS NCS OCS(10+)	CV SP(10+) ST(10+)	BS RS NW
5	Nahar (01548000)	568.6	1,509	306	P S C(10+)	CHW H(5-10) MCW(5-10) PHC(5-10)	T TW	PO PH(10)	- CM(5-10) CP(5-10)	ACS NCS(< 5) OCS(10+)	- CV(5-10) SP(10+) ST(10+)	BS RS(5-10)
6	Sarod (01548100)	7,380.2	7,419	1,380	P(3) S C(10+)	H PHS FWC RMP CHW(2) MCW(10+) PHC(10+)	T W	PO PH(80)	CM CP(10+)	ACS NCS(10+) OCS(10+)	CV SP(10+) ST(10+)	BS RS(10+)
7	Valipore (01548200)	1,690.8	280	72	- P(< 5) C(10+)	- H(< 5) MCW(10+) PHC(10+)	T TW W	PH(9) PO(< 5)	- CM(< 5) CP(10+)	- ACS(< 5) NCS(10+) OCS(10+)	- CV(10+) SP(10+) ST(10+)	BS RS(10+)
8	Kareli (01548300)	2,151.7	5,431	1,144	P(5) S C(10+)	D PHS FWC RMP(2) H(10+) MCW(5-10) PHC(5-10)	T HP	PO PH(10)	CM CP(5-10)	ACS(2) NCS(5-10) OCS(10+)	- CV(5-10) SP(10+) ST(10+)	BS RS(10+)
9	Kahanava (01548400)	973.0	7,810	1,636	P(8) S C(10+)	PHS FWC RMP CHW(2) H(10+) MCW(5-10) PHC(5-10)	T HP	PO PH(35)	- CM(5-10) CP(5-10)	ACS NCS(10+) OCS(10+)	- CV(5-10) SP(10+) ST(10+)	BS RS(10+)

VILLAGE DIRECTORY

Village Directory

Land Use (As on 1999)

Land use (i.e. area under different types of land use in hectare)											
Approach to Village	Nearest Town & Distance (in km)	Power Supply	News paper/Magazine	Most Important Commodity Manufactured	Forest	Irrigated (by source)	Unirrigated	Cultivable Waste (including Gauchar and Groves)	Area not available for Cultivation	Name of Village	Serial Number
14	15	16	17	18	19	20	21	22	23	2	1
PR	Jambusar (30)	EA	N	Bajri, Wheat, Cotton	-	WE(12.0) T(12.0)	1,527.3	64.1	4,321.7	Degam	1
MR	Jambusar (30)	EA	-	Jowar, Wheat, Cotton	-	-	379.9	4.5	36.6	Gulal	2
PR	Jambusar (28)	EA	-	Cotton, Pulses	-	WE(5.1) T(5.1)	287.8	17.5	1,616.4	Mahamadpor Kamboi	3
PR NR	Jambusar (26)	EA	N M	Pulses, Cotton, Bajri	-	WE(20.0) T(20.0)	2,935.0	54.5	1,094.6	Kavi	4
PR	Jambusar (25)	EA	-	Cotton, Sesame, Tuwer	-	W(3.0) T(3.0)	493.8	9.4	62.5	Nahar	5
PR	Jambusar (15)	EA	N M	Cotton, Pulses	-	-	1,429.8	264.2	5,686.3	Sarod	6
PR	Jambusar (12)	EA	N M	Cotton, Sesame, Bajri	-	-	246.7	13.9	1,430.1	Valipore	7
PR	Jambusar (27)	EA	N M	Pulses, Bajri, Cotton	-	WE(100.0) T(100.0)	928.5	16.0	1,107.3	Kareli	8
PR	Jambusar (22)	EA	N M	Tobacco, Bajri, Pulses	-	WE(150.0) TWE(500.0) T(650.0)	236.0	8.4	78.6	Kahanava	9



## Census of India 2001 -

## Amenities and

Amenities available (if not available within the village, a dash (-) is shown in the column and next to it in brackets the distance in broad ranges viz. < 5 kms., 5-10 kms. and 10+ kms of the nearest place where the facility is available is given)

Serial Number	Name of Village & Location Code	Total Area of the Village (in Hectare)	Total Population (2001 Census)	Number of Households (2001 Census)	Educational	Medical	Drinking Water	Post, Telegraph and Telephone	Commercial and Co-operative Banks	Agricultural, Non-Agricultural and other Credit Societies	Recreational & Cultural Facilities (Cinema/ Video Hall, Sports Club, Stadium/Auditorium)	Communications (Bus Service, Railway Station, Waterway)
1	2	3	4	5	6	7	8	9	10	11	12	13
10	Piludara (01548500)	720.6	4,269	902	P S C(10+)	PHS FWC RMP CHW H(10+) MCW(<5) PHC(<5)	T HP TW	PO PH(26)	- CM(<5) CP(<5)	ACS NCS(10+) OCS(10+)	- CV(<5) SP(10+) ST(10+)	BS RS(10+)
11	Vedach (01548600)	3,582.4	6,483	1,369	P(5) S C(10+)	PHS FWC RMP(3) CHW H(10+) MCW(<5) PHC(<5)	T HP TW	PO PH(6)	- CM(<5) CP(<5)	ACS NCS(10+) OCS(10+)	- CV(<5) SP(10+) ST(10+)	BS RS(10+)
12	Uber (01548700)	4,397.1	3,339	753	P(2) C(5-10)	PHS FWC RMP CHW H(5-10) MCW(<5) PHC(<5)	T HP TW W	PO PH(19)	- CM(5-10) CP(5-10)	ACS(2) NCS(5-10) OCS(5-10)	- CV(5-10) SP(10+) ST(10+)	BS RS(5-10)
13	Nondhana (01548800)	589.6	1,955	449	P(2) S C(10+)	PHS FWC RMP H(10+) MCW(10+) PHC(10+)	T HP TW W	PO PH(17)	CM CP(10+)	ACS(2) NCS(10+) OCS(10+)	- CV(10+) SP(10+) ST(10+)	BS RS(10+)
14	Amanpor Mota (01548900)	597.5	705	200	P S C(10+)	CHW H(5-10) MCW(10+) PHC(5-10)	T	PO PH(7)	- CM(<5) CP(10+)	ACS(2) NCS(10+) OCS(10+)	- CV(10+) SP(10+) ST(10+)	BS RS(10+)
15	Amanpor Nana (01549000)	335.4	419	90	P C(10+)	- H(5-10) MCW(10+) PHC(5-10)	T	- PO(<5) PH(<5)	- CM(5-10) CP(10+)	- ACS(<5) NCS(10+) OCS(10+)	- CV(10+) SP(10+) ST(10+)	BS RS(10+)
16	Samoj (01549100)	866.1	1,384	300	P C(10+)	CHW H(<5) MCW(10+) PHC(5-10)	T HP TW W	PO PH(11)	- CM(<5) CP(10+)	- ACS(<5) NCS(10+) OCS(10+)	- CV(10+) SP(10+) ST(10+)	BS RS(10+)
17	Kavli (01549200)	1,031.4	1,989	358	P C(10+)	CHW H(5-10) MCW(10+) PHC(<5)	T HP W	PO PH(14)	- CM(5-10) CP(10+)	ACS NCS(10+) OCS(10+)	- CV(10+) SP(10+) ST(10+)	BS RS(<5)
18	Aurangpor Timbi (01549300)	140.5	195	30	P C(10+)	- H(10+) MCW(10+) PHC(<5)	W	- PO(<5) PH(<5)	- CM(5-10) CP(5-10)	- ACS(<5) NCS(10+) OCS(10+)	- CV(5-10) SP(10+) ST(10+)	- BS(<5) RS(<5)
19	Kangam (01549400)	1,735.7	2,072	424	P C(10+)	PHS FWC RMP CHW H(5-10) MCW(5-10) PHC(5-10)	T HP	PO PH(6)	- CM(5-10) CP(5-10)	ACS(2) NCS(10+) OCS(10+)	- CV(5-10) SP(10+) ST(10+)	BS RS
20	Runad (01549500)	886.0	1,679	324	P S C(10+)	CHW H(10+) MCW(10+) PHC(10+)	T HP W	PO PH(<5)	- CM(10+) CP(10+)	ACS(2) NCS(10+) OCS(10+)	- CV(10+) SP(10+) ST(10+)	BS RS(<5)

VILLAGE DIRECTORY

Village Directory

Land Use (As on 1999)

Land use (i.e. area under different types of land use in hectare)											
Approach to Village	Nearest Town & Distance (in km)	Power Supply	News paper/Magazine	Most Important Commodity Manufactured	Forest	Irrigated (by source)	Unirrigated	Cultivable Waste (including Gauchar and Groves)	Area not available for Cultivation	Name of Village	Serial Number
14	15	16	17	18	19	20	21	22	23	2	1
PR	Jambusar (14)	EA	N M	Cotton, Pulses, Wheat	-	WE(35.0) T(35.0)	601.5	8.0	76.1	Piludara	10
PR	Jambusar (15)	EA	N M	Cotton, Pulses	-	WE(22.5) T(22.5)	1,070.3	138.7	2,350.9	Vedach	11
PR	Jambusar (9)	EA	N M	Pulses, Jowar, Cotton	-	WE(23.2) T(23.2)	1,660.6	-	2,713.4	Uber	12
PR	Jambusar (12)	EA	N M	Cotton, Sesame, Bajri	-	WE(20.0) T(20.0)	501.6	14.3	53.8	Nondhana	13
PR	Jambusar (12)	EA	N M	Cotton, Pulses	-	-	517.5	8.4	71.6	Amanpor Mota	14
PR	Jambusar (13)	EA	-	Cotton, Pulses, Jaggery	-	-	296.8	7.2	31.4	Amanpor Nana	15
PR	Jambusar (15)	EA	N M	Pulses, Jowar, Bajri	-	WE(3.0) T(3.0)	769.3	7.9	85.8	Samoj	16
PR	Jambusar (21)	EA	N	Cotton, Pulses, Jowar	-	WE(8.0) T(8.0)	956.9	14.3	52.2	Kavli	17
MR	Jambusar (26)	EA	-	Cotton, Jowar, Pulses	-	-	118.5	5.2	16.8	Aurangpor Timbi	18
PR	Jambusar (23)	EA	N	Cotton, Pulses, Bajri	-	WE(7.0) T(7.0)	1,517.4	24.4	186.9	Kangam	19
PR	Jambusar (26)	EA	N	Jowar, Bajri, Wheat	-	-	779.2	17.5	89.2	Runad	20

## Census of India 2001 -

## Amenities and

Amenities available (if not available within the village, a dash (-) is shown in the column and next to it in brackets the distance in broad ranges viz. < 5 kms., 5-10 kms. and 10+ kms of the nearest place where the facility is available is given)

Serial Number	Name of Village & Location Code	Total Area of the Village (in Hectare)	Total Population (2001 Census)	Number of Households (2001 Census)	Educational	Medical	Drinking Water	Post, Telegraph and Telephone	Commercial and Co-operative Banks	Agricultural, Non-Agricultural and other Credit Societies	Recreational & Cultural Facilities (Cinema/ Video Hall, Sports Club, Stadium/Auditorium)	Communications (Bus Service, Railway Station, Waterway)
1	2	3	4	5	6	7	8	9	10	11	12	13
21	Hamadpor Kanthariya (01549600)	239.5	384	81	P C(10+)	CHW H(<5) MCW(10+) PHC(<5)	T	- PO(<5) PH(<5)	- CM(<5) CP(<5)	ACS NCS(10+) OCS(10+)	- CV(<5) SP(10+) ST(10+)	BS RS(<5)
22	Kimoi (01549700)	952.2	762	192	P C(10+)	CHW H(5-10) MCW(10+) PHC(5-10)	T HP W	PO PH(5)	- CM(5-10) CP(5-10)	ACS NCS(10+) OCS(10+)	- CV(5-10) SP(10+) ST(10+)	BS RS(5-10)
23	Sigam (01549800)	1,818.2	2,055	467	P S PUC C(10+)	PHS FWC RMP CHW H(10+) MCW(10+) PHC(10+)	T HP W	PO PH(14)	- CM(10+) CP(10+)	ACS(2) NCS(10+) OCS(10+)	- CV(10+) SP(10+) ST(10+)	BS RS(10+)
24	Muradpor Neja (01549900)	476.3	511	118	P C(10+)	CHW H(10+) MCW(10+) PHC(10+)	T HP W O	- PO(<5) PH(<5)	- CM(10+) CP(10+)	ACS NCS(10+) OCS(10+)	- CV(10+) SP(10+) ST(10+)	BS RS(10+)
25	Chandpor Marva (01550000)	155.5	66	20	P C(10+)	- H(10+) MCW(10+) PHC(10+)	T HP W	PH(3) PO(<5)	- CM(10+) CP(10+)	- ACS(<5) NCS(10+) OCS(10+)	- CV(10+) SP(10+) ST(10+)	BS RS(10+)
26	Zamdi (01550100)	1,639.1	913	209	P C(10+)	- H(10+) MCW(10+) PHC(<5)	T HP W O	PH PO(<5)	- CM(10+) CP(10+)	ACS NCS(10+) OCS(10+)	- CV(10+) SP(10+) ST(10+)	BS RS(10+)
27	Salehpor Sangdi (01550200)	294.2	259	50	P(2) C(10+)	- H(5-10) MCW(10+) PHC(5-10)	HP W	- PO(<5) PH(<5)	- CM(5-10) CP(5-10)	- ACS(<5) NCS(10+) OCS(10+)	- CV(5-10) SP(10+) ST(10+)	BS RS(5-10)
28	Kaliari (01550300)	448.5	576	135	P C(10+)	CHW H(10+) MCW(10+) PHC(<5)	T HP W	PO PH	- CM(10+) CP(10+)	ACS(2) NCS(10+) OCS(10+)	- CV(10+) SP(10+) ST(10+)	BS RS(10+)
29	Thanava (01550400)	139.0	649	119	P C(10+)	CHW H(10+) MCW(<5) PHC(5-10)	T HP W	- PO(<5) PH(<5)	- CM(5-10) CP(5-10)	ACS NCS(10+) OCS(10+)	- CV(10+) SP(10+) ST(10+)	BS RS(5-10)
30	Vadadala (01550500)	669.2	945	243	P C(10+)	RMP CHW H(10+) MCW(10+) PHC(<5)	T W	PO PH(6)	- CM(10+) CP(10+)	ACS(2) NCS(10+) OCS(10+)	- CV(10+) SP(10+) ST(10+)	BS RS(<5)
31	Kora (01550600)	1,356.5	1,469	283	P C(10+)	MCW PHC PHS FWC TB H(10+)	T HP W	PO PH(8)	- CM(10+) CP(10+)	ACS(2) NCS(10+) OCS(10+)	- CV(10+) SP(10+) ST(10+)	BS RS

VILLAGE DIRECTORY

**Village Directory**

**Land Use (As on 1999)**

Land use (i.e. area under different types of land use in hectare)											
Approach to Village	Nearest Town & Distance (in km)	Power Supply	News paper/Magazine	Most Important Commodity Manufactured	Forest	Irrigated (by source)	Unirrigated	Cultivable Waste (including Gauchar and Groves)	Area not available for Cultivation	Name of Village	Serial Number
14	15	16	17	18	19	20	21	22	23	2	1
PR	Jambusar (30)	EA	-	Cotton, Pulses, Bajri	-	WE(7.0) T(7.0)	206.6	6.4	19.5	Hamadpor Kanthariya	21
PR	Jambusar (30)	EA	N	Wheat, Cotton, Pulses	-	W(2.0) WE(3.0) T(5.0)	884.6	8.1	54.5	Kimoi	22
PR	Jambusar (30)	EA	N M	Cotton, Bajri, Pulses	-	W(4.0) WE(13.0) T(17.0)	1,073.3	44.2	683.7	Sigam	23
PR	Jambusar (32)	EA	N M	Cotton, Pulses, Sesame	-	-	301.4	21.9	153.0	Muradpor Neja	24
PR	Jambusar (31)	EA	N M	Cotton, Bajri, Pulses	-	-	146.2	1.3	7.9	Chandpor Marva	25
PR	Jambusar (26)	EA	-	Sesame, Tuwer, Cotton	-	-	791.3	43.0	804.8	Zamdi	26
PR	Jambusar (20)	EA	-	Jowar, Wheat, Sesame	-	W(1.0) WE(1.0) T(2.0)	270.5	5.5	16.2	Salehpor Sangdi	27
PR	Jambusar (23)	EA	-	Tuwer, Sesame, Cotton	-	WE(4.0) T(4.0)	403.0	7.4	34.1	Kaliari	28
PR	Jambusar (20)	EA	N	Pulses, Wheat, Cotton	-	-	121.0	11.1	7.0	Thanava	29
PR	Jambusar (17)	EA	N	Cotton, Sesame, Tuwer	-	-	571.1	32.6	65.4	Vadadala	30
PR	Jambusar (22)	EA	N M	Cotton, Pulses, Jowar	-	-	1,209.1	51.9	95.5	Kora	31

## Census of India 2001 -

## Amenities and

Amenities available (if not available within the village, a dash (-) is shown in the column and next to it in brackets the distance in broad ranges viz. < 5 kms., 5-10 kms. and 10+ kms of the nearest place where the facility is available is given)

Serial Number	Name of Village & Location Code	Total Area of the Village (in Hectare)	Total Population (2001 Census)	Number of Households (2001 Census)	Educational	Medical	Drinking Water	Post, Telegraph and Telephone	Commercial and Co-operative Banks	Agricultural, Non-Agricultural and other Credit Societies	Recreational & Cultural Facilities (Cinema/ Video Hall, Sports Club, Stadium/Auditorium)	Communications (Bus Service, Railway Station, Waterway)
1	2	3	4	5	6	7	8	9	10	11	12	13
32	Tundaj (01550700)	1,042.6	1,502	332	P C(10+)	PHS FWC CHW H(10+) MCW(< 5) PHC(< 5)	T TW	PO PH(11)	- CM(< 5) CP(10+)	ACS(2) NCS(10+) OCS(10+)	- CV(10+) SP(10+) ST(10+)	BS RS
33	Bhodar (01550800)	590.5	961	214	P C(10+)	CHW H(10+) MCW(10+) PHC(5-10)	T	PO PH(< 5)	- CM(5-10) CP(10+)	ACS NCS(10+) OCS(10+)	- CV(10+) SP(10+) ST(10+)	BS RS(10+)
34	Nobar (01550900)	968.8	1,696	342	P C(5-10)	PHS FWC CHW H(5-10) MCW(5-10) PHC(5-10)	T	PO PH	- CM(< 5) CP(5-10)	ACS(2) NCS(5-10) OCS(5-10)	- CV(5-10) SP(10+) ST(10+)	BS RS(5-10)
35	Dabha (01551000)	1,465.0	3,095	604	P C(5-10)	CHW H(5-10) MCW(5-10) PHC(< 5)	T TW W	PO PH(5)	- CM(< 5) CP(< 5)	ACS(2) NCS(5-10) OCS(5-10)	- CV(5-10) SP(10+) ST(10+)	BS RS(5-10)
36	Gajera (01551100)	1,505.8	4,328	1,052	P(2) S PUC C(10+)	MCW MH PHC PHS FWC TB RMP(2) CHW(2) H(10+)	T	PO PH(25)	CM CP	ACS(2) NCS(10+) OCS(10+)	CV SP(10+) ST(10+)	BS RS(5-10)
37	Uchchhad (01551200)	726.7	2,822	614	P C(5-10)	PHS FWC CHW H(5-10) MCW(5-10) PHC(< 5)	T	PO PH(4)	- CM(< 5) CP(< 5)	- ACS(< 5) NCS(5-10) OCS(5-10)	- CV(< 5) SP(10+) ST(10+)	BS RS(< 5)
38	Vavli (01551300)	331.7	1,278	295	P C(5-10)	CHW H(5-10) MCW(5-10) PHC(10+)	T TW	PO PH(6)	- CM(5-10) CP(< 5)	ACS(2) NCS(5-10) OCS(5-10)	- CV(5-10) SP(10+) ST(10+)	BS RS(< 5)
39	Umra (01551400)	688.6	1,011	227	P C(< 5)	CHW H(< 5) MCW(< 5) PHC(10+)	T	PO PH(9)	- CM(< 5) CP(< 5)	- ACS(< 5) NCS(< 5) OCS(< 5)	- CV(< 5) SP(10+) ST(10+)	BS RS(< 5)
40	Karmad (01551500)	706.2	1,144	279	P S C(5-10)	PHS FWC RMP H(5-10) MCW(5-10) PHC(10+)	T HP TW W	PO PH(10)	- CM(5-10) CP(5-10)	ACS(2) NCS(5-10) OCS(5-10)	- CV(5-10) SP(10+) ST(10+)	BS RS
41	Rampore (01551600)	509.5	726	151	P C(5-10)	CHW H(5-10) MCW(5-10) PHC(< 5)	T TW	PH(2) PO(< 5)	- CM(5-10) CP(5-10)	ACS NCS(5-10) OCS(5-10)	- CV(5-10) SP(10+) ST(10+)	BS RS(< 5)

VILLAGE DIRECTORY

**Village Directory**

**Land Use (As on 1999)**

Land use (i.e. area under different types of land use in hectare)											
Approach to Village	Nearest Town & Distance (in km)	Power Supply	News paper/Magazine	Most Important Commodity Manufactured	Forest	Irrigated (by source)	Unirrigated	Cultivable Waste (including Gauchar and Groves)	Area not available for Cultivation	Name of Village	Serial Number
14	15	16	17	18	19	20	21	22	23	2	1
PR	Jambusar (17)	EA	N M	Cotton, Wheat, Sesame	-	WE(1.2) T(1.2)	958.1	13.1	70.3	Tundaj	32
PR	Jambusar (13)	EA	-	Cotton, Pulses, Tuwer	-	WE(12.0) T(12.0)	528.6	9.1	40.9	Bhodar	33
PR	Jambusar (8)	EA	N M	Pulses, Cotton, Wheat	-	WE(35.0) T(35.0)	791.2	15.8	126.8	Nobar	34
PR	Jambusar (5)	EA	N M	Wheat, Jowar, Pulses	-	W(5.0) WE(30.0) T(35.0)	1,236.2	70.6	123.3	Dabha	35
PR	Jambusar (15)	EA	N M	Jowar, Cotton, Bajri	-	WE(50.0) T(50.0)	1,291.8	4.5	159.5	Gajera	36
PR	Jambusar (10)	EA	N	Pulses, Jowar, Paddy	-	WE(10.4) T(10.4)	632.9	21.6	61.7	Uchchhad	37
PR	Jambusar (7)	EA	N M	Cotton, Pulses, Sesame	-	WE(30.4) T(30.4)	247.1	18.1	36.1	Vavli	38
PR	Jambusar (4)	EA	-	Cotton, Tuwer, Jowar	-	WE(6.0) T(6.0)	595.8	24.5	62.3	Umra	39
PR	Jambusar (7)	EA	N M	Cotton, Sesame, Jowar	-	WE(7.0) T(7.0)	602.4	19.7	77.1	Karmad	40
PR	Jambusar (8)	EA	-	Cotton, Wheat, Tuwer	-	WE(1.2) T(1.2)	425.8	35.9	46.7	Rampore	41

## Census of India 2001 -

## Amenities and

Amenities available (if not available within the village, a dash (-) is shown in the column and next to it in brackets the distance in broad ranges viz. < 5 kms., 5-10 kms. and 10+ kms of the nearest place where the facility is available is given)

Serial Number	Name of Village & Location Code	Total Area of the Village (in Hectare)	Total Population (2001 Census)	Number of Households (2001 Census)	Educational	Medical	Drinking Water	Post, Telegraph and Telephone	Commercial and Co-operative Banks	Agricultural, Non-Agricultural and other Credit Societies	Recreational & Cultural Facilities (Cinema/ Video Hall, Sports Club, Stadium/Auditorium)	Communications (Bus Service, Railway Station, Waterway)
1	2	3	4	5	6	7	8	9	10	11	12	13
42	Panchakada (01551700)	556.4	740	142	P C(10+)	CHW H(10+) MCW(10+) PHC(< 5)	T W	- PO(< 5) PH(< 5)	- CM(10+) CP(10+)	ACS NCS(10+) OCS(10+)	- CV(10+) SP(10+) ST(10+)	BS RS(< 5)
43	Shambha (01551800)	477.5	677	144	P C(10+)	CHW H(10+) MCW(10+) PHC(5-10)	T W	PO PH(< 5)	- CM(10+) CP(10+)	ACS NCS(10+) OCS(10+)	- CV(10+) SP(10+) ST(10+)	BS RS(10+)
44	Jantran (01551900)	2,257.5	2,290	492	P(2) S C(10+)	PHS FWC RMP CHW H(10+) MCW(10+) PHC(< 5)	T W	PO PH(24)	- CM(10+) CP(10+)	ACS(2) NCS(10+) OCS(10+)	- CV(10+) SP(10+) ST(10+)	BS RS(5-10)
45	Dahri (01552000)	805.6	708	160	P C(10+)	CHW H(10+) MCW(10+) PHC(< 5)	T W	PH PO(< 5)	- CM(10+) CP(10+)	ACS(2) NCS(10+) OCS(10+)	- CV(10+) SP(10+) ST(10+)	BS RS(10+)
46	Chhidra (01552100)	1,363.7	1,654	413	P S PUC C(10+)	MCW PHC PHS FWC TB RMP H(10+)	T HP TW W	PO PH(15)	- CM(10+) CP(10+)	ACS(2) NCS(10+) OCS(10+)	- CV(10+) SP(10+) ST(10+)	BS RS(10+)
47	Malpore (01552200)	3,088.5	2,287	497	P C(10+)	CHW(2) H(10+) MCW(10+) PHC(10+)	T W O	PO PH(4)	- CM(10+) CP(10+)	ACS NCS(10+) OCS(10+)	- CV(10+) SP(10+) ST(10+)	BS RS(10+)
48	Bhadkodara (01552300)	1,938.4	2,664	482	P S C(10+)	PHS FWC RMP CHW H(10+) MCW(10+) PHC(10+)	T W	PO PH(11)	- CM(5-10) CP(10+)	ACS NCS(10+) OCS(10+)	- CV(10+) SP(10+) ST(10+)	BS RS(10+)
49	Madafar (01552400)	999.4	1,186	247	P C(10+)	PHS FWC H(10+) MCW(10+) PHC(10+)	T	PO PH(2)	- CM(10+) CP(10+)	ACS NCS(10+) OCS(10+)	- CV(10+) SP(10+) ST(10+)	BS RS(10+)
50	Vad (01552500)	504.0	437	93	P C(10+)	- H(10+) MCW(10+) PHC(10+)	W	- PO(5-10) PH(5-10)	- CM(10+) CP(10+)	ACS NCS(10+) OCS(10+)	- CV(10+) SP(10+) ST(10+)	BS RS(10+)
51	Kava (01552600)	2,094.9	1,722	360	P C(5-10)	CHW H(5-10) MCW(5-10) PHC(5-10)	T	PO PH(< 5)	- CM(5-10) CP(5-10)	ACS NCS(5-10) OCS(5-10)	- CV(5-10) SP(10+) ST(10+)	BS RS(< 5)
52	Limaj (01552700)	213.9	518	118	P C(5-10)	CHW H(5-10) MCW(5-10) PHC(10+)	T HP W	PH(7) PO(< 5)	- CM(5-10) CP(5-10)	ACS NCS(5-10) OCS(5-10)	- CV(5-10) SP(10+) ST(10+)	BS RS(< 5)

VILLAGE DIRECTORY

**Village Directory**

**Land Use (As on 1999)**

Land use (i.e. area under different types of land use in hectare)											
Approach to Village	Nearest Town & Distance (in km)	Power Supply	News paper/Magazine	Most Important Commodity Manufactured	Forest	Irrigated (by source)	Unirrigated	Cultivable Waste (including Gauchar and Groves)	Area not available for Cultivation	Name of Village	Serial Number
14	15	16	17	18	19	20	21	22	23	2	1
PR	Jambusar (12)	EA	-	Cotton, Wheat, Jowar	-	-	495.8	21.1	39.5	Panchakada	42
PR	Jambusar (15)	EA	N	Cotton, Wheat, Sesame	-	-	430.2	10.5	36.7	Shambha	43
PR	Jambusar (17)	EA	N M	Cotton, Tuwer, Wheat	-	W(10.0) WE(3.0) T(13.0)	1,986.6	68.8	189.1	Jantran	44
PR	Jambusar (19)	EA	-	Cotton, Wheat	-	-	697.3	19.8	88.5	Dahri	45
PR	Jambusar (22)	EA	N M	Sesame, Tuwer, Cotton	-	W(10.0) WE(16.0) T(26.0)	1,199.1	69.0	69.6	Chhidra	46
PR	Jambusar (27)	EA	N M	Tuwer, Cotton	-	-	1,254.8	37.2	1,796.5	Malpore	47
PR	Jambusar (25)	EA	N M	Tuwer, Cotton, Wheat	-	-	1,558.7	81.0	298.6	Bhadkodara	48
PR	Jambusar (24)	EA	N	Cotton, Wheat, Jowar	-	-	901.4	30.7	67.3	Madafar	49
PR	Jambusar (13)	EA	-	Cotton, Tuwer, Wheat	-	-	472.7	12.7	18.6	Vad	50
PR	Jambusar (8)	EA	N M	Sesame, Bajri, Wheat	-	W(3.0) WE(10.0) T(13.0)	1,869.7	81.6	130.6	Kava	51
PR	Jambusar (6)	EA	-	Cotton, Tuwer, Sesame	-	WE(5.0) T(5.0)	178.0	12.5	18.4	Limaj	52



## Census of India 2001 -

## Amenities and

Amenities available (if not available within the village, a dash (-) is shown in the column and next to it in brackets the distance in broad ranges viz. < 5 kms., 5-10 kms. and 10+ kms of the nearest place where the facility is available is given)

Serial Number	Name of Village & Location Code	Total Area of the Village (in Hectare)	Total Population (2001 Census)	Number of Households (2001 Census)	Educational	Medical	Drinking Water	Post, Telegraph and Telephone	Commercial and Co-operative Banks	Agricultural, Non-Agricultural and other Credit Societies	Recreational & Cultural Facilities (Cinema/ Video Hall, Sports Club, Stadium/Auditorium)	Communications (Bus Service, Railway Station, Waterway)
1	2	3	4	5	6	7	8	9	10	11	12	13
53	Koteshwar (01552800)	325.7	795	156	P C(<5)	CHW H(<5) MCW(<5) PHC(10+)	T W	- PO(<5) PH(<5)	- CM(<5) CP(<5)	- ACS(<5) NCS(<5) OCS(<5)	- CV(<5) SP(10+) ST(10+)	BS RS
54	Bhankhetar (01552900)	163.0	470	99	P C(<5)	- H(<5) MCW(<5) PHC(10+)	T W	PH(5) PO(<5)	- CM(<5) CP(<5)	- ACS(<5) NCS(<5) OCS(<5)	- CV(<5) SP(10+) ST(10+)	BS RS(<5)
55	Anakhi (01553000)	1,490.1	2,751	609	P S C(5-10)	PHS FWC RMP CHW H(5-10) MCW(5-10) PHC(5-10)	T	PO PH(7)	CP CM(<5)	ACS(2) NCS(5-10) OCS(5-10)	- CV(5-10) SP(10+) ST(10+)	BS RS
56	Vahelam (01553100)	567.4	774	170	P C(10+)	- H(10+) MCW(10+) PHC(5-10)	T	PO PH	- CM(5-10) CP(5-10)	ACS NCS(10+) OCS(10+)	- CV(<5) SP(10+) ST(10+)	BS RS(<5)
57	Bojadra (01553200)	1,101.4	1,492	308	P C(10+)	CHW H(10+) MCW(10+) PHC(10+)	T W	PO PH	- CM(10+) CP(<5)	ACS(2) NCS(10+) OCS(10+)	- CV(10+) SP(10+) ST(10+)	BS RS(<5)
58	Jafarpara (01553300)	305.1	579	126	P C(5-10)	CHW H(5-10) MCW(5-10) PHC(10+)	T	PH(2) PO(<5)	- CM(5-10) CP(<5)	ACS(2) NCS(5-10) OCS(5-10)	- CV(5-10) SP(10+) ST(10+)	BS RS(<5)
59	Nadiad (01553400)	845.8	549	96	P C(5-10)	- H(5-10) MCW(5-10) PHC(5-10)	T	PH PO(5-10)	- CM(5-10) CP(5-10)	ACS NCS(5-10) OCS(5-10)	- CV(5-10) SP(10+) ST(10+)	BS RS(5-10)
60	Chandpor Bara (01553500)	294.2	396	64	P C(10+)	- H(10+) MCW(10+) PHC(10+)	T	PH PO(5-10)	- CM(10+) CP(10+)	- ACS(5-10) NCS(10+) OCS(10+)	- CV(10+) SP(10+) ST(10+)	BS RS(10+)
61	Panchpipla (01553600)	253.2	105	30	P C(10+)	- H(10+) MCW(10+) PHC(10+)	W	- PO(<5) PH(<5)	- CM(10+) CP(10+)	- ACS(<5) NCS(10+) OCS(10+)	- CV(10+) SP(10+) ST(10+)	BS RS(10+)
62	Kansagar (01553700)	637.5	335	64	P C(10+)	- H(10+) MCW(10+) PHC(5-10)	T W	- PO(<5) PH(<5)	- CM(<5) CP(10+)	- ACS(<5) NCS(10+) OCS(10+)	- CV(10+) SP(10+) ST(10+)	BS RS(10+)
63	Sindhav (01553800)	1,065.7	545	105	P C(10+)	- H(10+) MCW(10+) PHC(10+)	W	PH(5) PO(<5)	- CM(5-10) CP(10+)	ACS NCS(10+) OCS(10+)	- CV(10+) SP(10+) ST(10+)	BS RS(10+)
64	Devla (01553900)	5,683.2	4,090	729	P(2) S C(10+)	DA PHS FWC RMP CHW H(10+) MCW(10+) PHC(10+)	T W O	PO PH(25)	CM CP(10+)	ACS NCS(10+) OCS(10+)	- CV(10+) SP(10+) ST(10+)	BS RS(10+)

VILLAGE DIRECTORY

**Village Directory**

**Land Use (As on 1999)**

Land use (i.e. area under different types of land use in hectare)											
Approach to Village	Nearest Town & Distance (in km)	Power Supply	News paper/Magazine	Most Important Commodity Manufactured	Forest	Irrigated (by source)	Unirrigated	Cultivable Waste (including Gauchar and Groves)	Area not available for Cultivation	Name of Village	Serial Number
14	15	16	17	18	19	20	21	22	23	2	1
PR	Jambusar (2)	EA	N M	Tuwer, Cotton, Sesame	-	-	278.2	14.2	33.3	Koteshwar	53
PR	Jambusar (2)	EA	-	Pulses, Cotton, Sesame	-	-	144.3	1.4	17.3	Bhankhetar	54
PR	Jambusar (5)	EA	N M	Tuwer, Cotton, Wheat	-	R(120.0) T(120.0)	1,162.7	20.9	186.5	Anakhi	55
PR	Jambusar (13)	EA	N M	Tuwer, Cotton, Bajri	-	-	490.8	33.2	43.5	Vahelam	56
PR	Jambusar (13)	EA	N	Tuwer, Cotton, Bajri	-	WE(20.0) R(50.0) T(70.0)	902.9	44.1	84.4	Bojadra	57
PR	Jambusar (8)	EA	-	Wheat, Sesame, Tuwer	-	R(40.0) T(40.0)	216.6	20.9	27.6	Jafarpara	58
PR	Jambusar (9)	EA	-	Cotton, Wheat, Tuwer	-	-	765.3	26.8	53.7	Nadiad	59
PR	Jambusar (12)	EA	N M	Cotton, Wheat, Tobacco	-	-	271.6	5.2	17.5	Chandpor Bara	60
PR	Jambusar (13)	EA	-	Cotton, Wheat, Tuwer	-	-	231.8	4.8	16.6	Panchpipla	61
PR	Jambusar (23)	EA	-	Cotton, Wheat, Tuwer	-	-	577.5	16.1	43.9	Kansagar	62
PR	Jambusar (26)	EA	N M	Tuwer, Wheat, Cotton	-	-	976.3	28.5	60.9	Sindhav	63
PR	Jambusar (26)	EA	N M	Wheat, Cotton	-	-	2,999.1	97.8	2,586.2	Devla	64

## Census of India 2001 -

## Amenities and

Amenities available (if not available within the village, a dash (-) is shown in the column and next to it in brackets the distance in broad ranges viz. < 5 kms., 5-10 kms. and 10+ kms of the nearest place where the facility is available is given)

Serial Number	Name of Village & Location Code	Total Area of the Village (in Hectare)	Total Population (2001 Census)	Number of Households (2001 Census)	Educational	Medical	Drinking Water	Post, Telegraph and Telephone	Commercial and Co-operative Banks	Agricultural, Non-Agricultural and other Credit Societies	Recreational & Cultural Facilities (Cinema/ Video Hall, Sports Club, Stadium/Auditorium)	Communications (Bus Service, Railway Station, Waterway)
1	2	3	4	5	6	7	8	9	10	11	12	13
65	Thakore Talavdi (01554000)	497.4	263	59	P C(10+)	- H(10+) MCW(10+) PHC(5-10)	T	- PO(5-10) PH(5-10)	- CM(5-10) CP(10+)	- ACS(< 5) NCS(10+) OCS(10+)	- CV(10+) SP(10+) ST(10+)	BS RS(10+)
66	Asanvad (01554100)	391.7	376	78	P C(10+)	CHW H(10+) MCW(10+) PHC(< 5)	T O	PH PO(< 5)	- CM(< 5) CP(10+)	- ACS(< 5) NCS(10+) OCS(10+)	- CV(10+) SP(10+) ST(10+)	BS RS(10+)
67	Bakarpor Timbi (01554200)	559.7	235	49	P C(10+)	CHW H(10+) MCW(10+) PHC(< 5)	T W	- PO(< 5) PH(< 5)	- CM(< 5) CP(10+)	- ACS(< 5) NCS(10+) OCS(10+)	- CV(10+) SP(10+) ST(10+)	BS RS(10+)
68	Singama (01554300)	431.7	377	73	P C(10+)	CHW H(10+) MCW(10+) PHC(< 5)	T W	- PO(< 5) PH(< 5)	- CM(< 5) CP(10+)	- ACS(< 5) NCS(10+) OCS(10+)	- CV(10+) SP(10+) ST(10+)	BS RS(10+)
69	Sardarpura (01554400)	398.3	270	63	P C(10+)	CHW H(10+) MCW(10+) PHC(5-10)	T	PH PO(< 5)	- CM(5-10) CP(10+)	- ACS(5-10) NCS(10+) OCS(10+)	- CV(10+) SP(10+) ST(10+)	BS RS(10+)
70	Vanseta (01554500)	384.1	451	109	P C(5-10)	CHW H(5-10) MCW(5-10) PHC(5-10)	T W	- PO(< 5) PH(< 5)	- CM(5-10) CP(5-10)	- ACS(< 5) NCS(5-10) OCS(5-10)	- CV(5-10) SP(10+) ST(10+)	BS RS(5-10)
71	Kalak (01554600)	1,623.8	2,001	398	P C(5-10)	PHS FWC RMP CHW H(5-10) MCW(5-10) PHC(10+)	T W	PO PH(9)	- CM(< 5) CP(5-10)	ACS(2) NCS(5-10) OCS(5-10)	- CV(5-10) SP(10+) ST(10+)	BS RS(5-10)
72	Magnad (01554700)	1,471.7	3,476	743	P C(< 5)	PHS FWC CHW H(< 5) MCW(< 5) PHC(< 5)	T HP W	PO PH(20)	- CM(< 5) CP(< 5)	ACS(2) NCS(< 5) OCS(< 5)	- CV(< 5) SP(10+) ST(10+)	BS RS
73	Mahapara (01554800)	298.2	427	87	P C(< 5)	CHW H(< 5) MCW(< 5) PHC(< 5)	T W	PH PO(< 5)	- CM(< 5) CP(< 5)	- ACS(< 5) NCS(< 5) OCS(< 5)	- CV(< 5) SP(10+) ST(10+)	- BS(< 5) RS(< 5)

VILLAGE DIRECTORY

**Village Directory**

**Land Use (As on 1999)**

Land use (i.e. area under different types of land use in hectare)												
Approach to Village	Nearest Town & Distance (in km)	Power Supply	News paper/Magazine	Most Important Commodity Manufactured	Forest	Irrigated (by source)	Unirrigated	Cultivable Waste (including Gauchar and Groves)	Area not available for Cultivation	Name of Village	Serial Number	
14	15	16	17	18	19	20	21	22	23	2	1	
PR	Jambusar (20)	EA	-	Cotton, Wheat, Bajri	-	-	443.3	1.2	52.9	Thakore Talavdi	65	
PR	Jambusar (19)	EA	N	Cotton, Wheat, Grams	-	-	303.6	4.0	84.1	Asanvad	66	
PR	Jambusar (24)	EA	-	Cotton, Wheat, Jowar	-	-	373.0	11.8	174.9	Bakarpor Timbi	67	
PR	Jambusar (19)	EA	-	Cotton, Wheat	-	-	400.9	6.6	24.1	Singarna	68	
PR	Jambusar (14)	EA	-	Cotton, Wheat, Tuwer	-	-	338.8	22.7	36.9	Sardarpura	69	
PR	Jambusar (8)	EA	-	Cotton, Pulses, Wheat	-	-	274.2	20.4	89.5	Vanseta	70	
PR	Jambusar (5)	EA	-	Cotton, Tuwer, Bajri	-	W(15.0) WE(20.0) T(35.0)	1,151.1	82.7	355.0	Kalak	71	
PR	Jambusar (4)	EA	N M	Tuwer, Cotton, Sesame	-	R(200.0) T(200.0)	1,051.4	53.5	166.8	Magnad	72	
MR	Jambusar (3)	EA	-	Cotton, Tuwer, Bajri	-	R(30.0) T(30.0)	212.0	15.6	40.5	Mahapara	73	

## Census of India 2001 -

## Amenities and

Amenities available (if not available within the village, a dash (-) is shown in the column and next to it in brackets the distance in broad ranges viz. < 5 kms., 5-10 kms. and 10+ kms of the nearest place where the facility is available is given)

Serial Number	Name of Village & Location Code	Total Area of the Village (in Hectare)	Total Population (2001 Census)	Number of Households (2001 Census)	Educational	Medical	Drinking Water	Post, Telegraph and Telephone	Commercial and Co-operative Banks	Agricultural, Non-Agricultural and other Credit Societies	Recreational & Cultural Facilities (Cinema/ Video Hall, Sports Club, Stadium/Auditorium)	Communications (Bus Service, Railway Station, Waterway)
1	2	3	4	5	6	7	8	9	10	11	12	13
74	Kundhal (01554900)	682.0	355	72	P C(5-10)	CHW H(5-10) MCW(5-10) PHC(10+)	T W	- PO(5-10) PH(5-10)	- CM(5-10) CP(5-10)	- ACS(< 5) NCS(5-10) OCS(5-10)	- CV(5-10) SP(10+) ST(10+)	BS RS(5-10)
75	Dolia (01555000)	837.9	623	134	P C(10+)	CHW H(10+) MCW(10+) PHC(5-10)	T	PO PH(7)	- CM(5-10) CP(10+)	ACS NCS(10+) OCS(10+)	- CV(10+) SP(10+) ST(10+)	BS RS(10+)
76	Tankari (01555100)	4,638.0	3,660	718	P(3) S C(10+)	MCW PHC PHS FWC RMP CHW(2) H(10+)	T TW W	PO PH(30)	CM CP(10+)	ACS(2) NCS(10+) OCS(10+)	- CV(10+) SP(10+) ST(10+)	BS RS(10+)
77	Islampore (01555200)	1,108.9	1,146	211	P C(10+)	CHW H(10+) MCW(10+) PHC(< 5)	T O	PO PH(7)	- CM(< 5) CP(10+)	ACS(2) NCS(10+) OCS(10+)	- CV(10+) SP(10+) ST(10+)	BS RS(10+)
78	Kapuria (01555300)	1,139.0	481	102	P C(10+)	CHW H(10+) MCW(10+) PHC(5-10)	T	PH(2) PO(< 5)	- CM(< 5) CP(10+)	- ACS(< 5) NCS(10+) OCS(10+)	- CV(10+) SP(10+) ST(10+)	BS RS(10+)
79	Nada (01555400)	3,662.9	2,674	547	P C(10+)	PHS FWC H(10+) MCW(10+) PHC(< 5)	W O	PO PH(12)	- CM(5-10) CP(10+)	ACS NCS(10+) OCS(10+)	- CV(10+) SP(10+) ST(10+)	BS RS(10+)
80	Asarsa (01555500)	1,107.1	735	133	P C(10+)	CHW H(10+) MCW(10+) PHC(10+)	T	- PO(5-10) PH(5-10)	- CM(5-10) CP(10+)	ACS NCS(10+) OCS(10+)	CV SP(10+) ST(10+)	BS RS(10+)
81	Khanpor Deh (01555600)	2,852.8	3,542	608	P(2) C(5-10)	PHS FWC RMP CHW H(5-10) MCW(5-10) PHC(5-10)	T	PO PH(25)	- CM(5-10) CP(5-10)	ACS(2) NCS(5-10) OCS(5-10)	- CV(5-10) SP(10+) ST(10+)	BS RS(5-10)
<b>Block Total</b>		<b>105,863.9</b>	<b>137,781</b>	<b>28,393</b>	<b>P(110) S(24) PUC(4)</b>	<b>H(2) D DA MCW(5) MH PHC(5) PHS(28) FWC(28) TB(4) RMP(27) CHW(61)</b>	<b>T(75) W(48) HP(23) TW(15) O(7)</b>	<b>PO(47) PH(646)</b>	<b>CM(7) CP(3)</b>	<b>ACS(83) NCS</b>	<b>CV(4)</b>	<b>BS(78) RS(8) NW</b>

VILLAGE DIRECTORY

**Village Directory**

**Land Use (As on 1999)**

Land use (i.e. area under different types of land use in hectare)												
Approach to Village	Nearest Town & Distance (in km)	Power Supply	News paper/Magazine	Most Important Commodity Manufactured	Forest	Irrigated (by source)	Unirrigated	Cultivable Waste (including Gauchar and Groves)	Area not available for Cultivation	Name of Village	Serial Number	
14	15	16	17	18	19	20	21	22	23	2	1	
MR	Jambusar (6)	EA	-	Cotton, Tuwer, Jowar	-	-	585.6	8.7	87.6	Kundhal	74	
PR	Jambusar (12)	EA	-	Cotton, Wheat, Tuwer	-	-	541.7	30.2	266.0	Dolia	75	
PR FP	Jambusar (17)	EA	N M	Jowar, Wheat, Cotton	-	-	2,415.4	121.2	2,101.4	Tankari	76	
PR	Jambusar (20)	EA	N M	Cotton, Wheat	-	-	604.3	46.0	458.6	Islampore	77	
PR	Jambusar (25)	EA	N M	Cotton, Wheat, Jowar	-	-	985.7	23.3	129.9	Kapuria	78	
PR	Jambusar (32)	EA	-	Cotton, Wheat	-	-	1,105.2	78.5	2,479.1	Nada	79	
PR	Jambusar (29)	EA	N M	Cotton, Wheat, Bajri	-	-	442.2	35.5	629.5	Asarsa	80	
PR	Jambusar (9)	EA	N M	Cotton, Milk	-	-	1,183.5	76.8	1,592.4	Khanpor Deh	81	
<b>PR(77)</b>		<b>EA(81)</b>	<b>N(50)</b>		<b>0.0</b>	<b>W(53.0)</b>	<b>63,015.8</b>	<b>2,561.7</b>	<b>38,602.5</b>			
<b>MR(4)</b>			<b>M(38)</b>			<b>WE(690.9)</b>						
<b>FP</b>						<b>TWE(500.0)</b>						
<b>NR</b>						<b>R(440.0)</b>						
						<b>T(1,683.9)</b>						

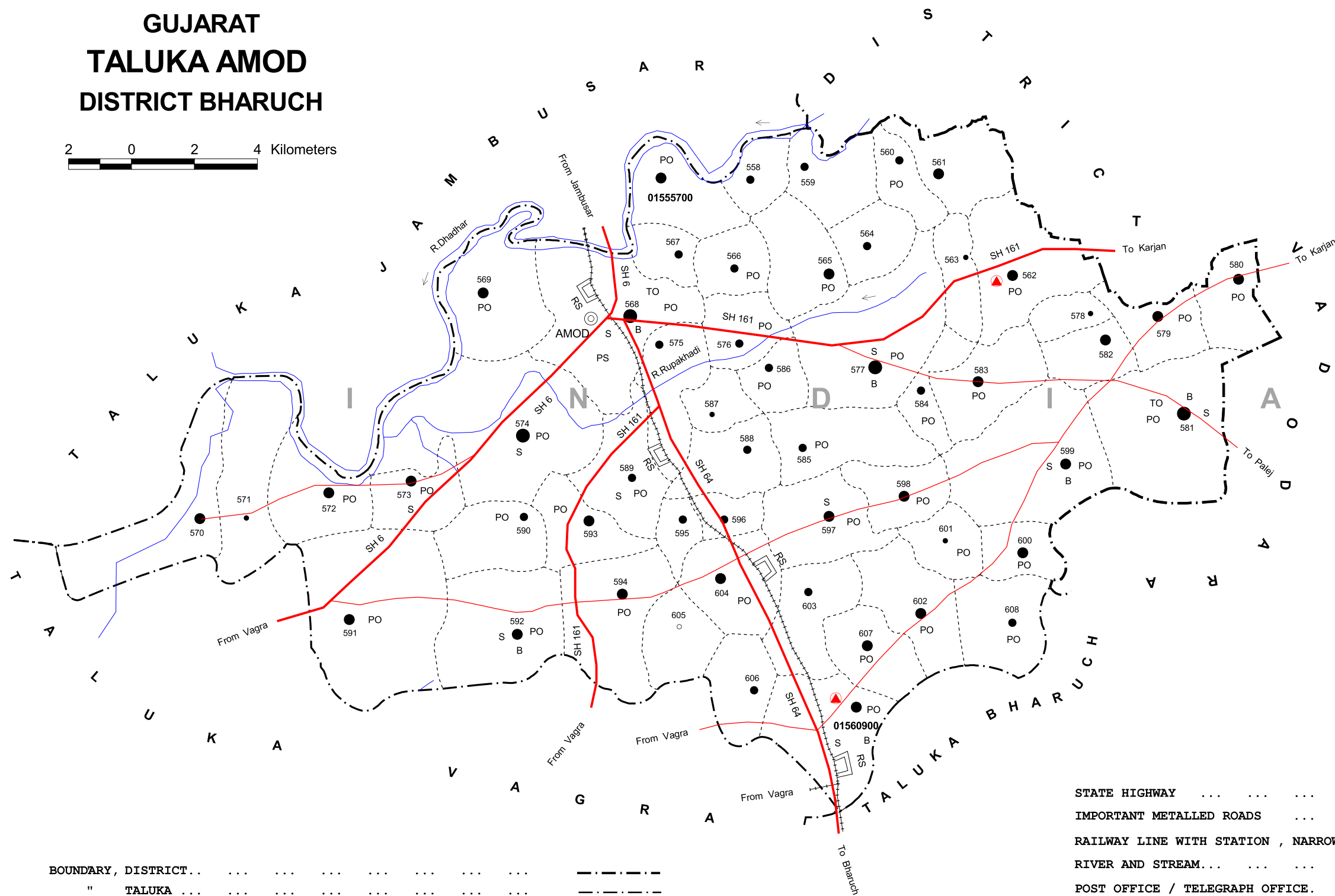


**TALUKA / C.D.BLOCK**  
**AMOD**





# GUJARAT TALUKA AMOD DISTRICT BHARUCH



TOTAL AREA	467.82 Km <sup>2</sup>
TOTAL POPULATION	92 921
TOTAL NUMBER OF VILLAGES	53
DISTANCE FROM DISTRICT HEADQUARTERS TO TALUKA	39 Kms

BOUNDARY, DISTRICT...	---
" TALUKA ...	- - -
" VILLAGE WITH PERMANENT LOCATION CODE NUMBER...	01555700
HEADQUARTERS : TALUKA ...	⊙
POPULATION SIZE CLASS OF VILLAGES : BELOW 200, 200-499, 500-999, 1000-4999, 5000 AND ABOVE...	○ ● ● ● ●

C.D. BLOCK BOUNDARY OF AMOD IS CO-TERMINUS WITH TALUKA BOUNDARY.

STATE HIGHWAY	SH 64
IMPORTANT METALLED ROADS	RS
RAILWAY LINE WITH STATION , NARROW GAUGE...	RS
RIVER AND STREAM...	Blue wavy line
POST OFFICE / TELEGRAPH OFFICE.	PO / TO
HIGH SCHOOL/SENIOR SECONDARY SCHOOL..	S
POLICE STATION EXCLUDING RLY. POLICE STATION	PS
PRIMARY HEALTH CENTRE	▲
BANK...	B

Based upon Survey of India map with the permission of the Surveyor General of India. The territorial waters of India extend into the sea to a distance of twelve nautical miles measured from the appropriate base line.



**(c) Alphabetical list of Villages (Amod Taluka)**

Sl. No.	Name of Village	2001 Census Location Code Number	1991 Census Location Code Number	Sl. No.	Name of Village	2001 Census Location Code Number	1991 Census Location Code Number
1	2	3	4	1	2	3	4
1	Achhod	01557400	00015	28	Mangrol	01557200	00018
2	Adwala	01556600	00004	29	Manjola	01556000	00007
3	Ajamnagar	01556300	00013	30	Matar	01556200	00011
4	Amarpor Alias Simartha	01560100	00045	31	Nahier	01558900	00025
5	Amod	01556800	01040	32	Ninam	01558500	00037
6	Anor	01559700	00044	33	Ochhan	01557900	00032
7	Asnera	01559600	00024	34	Pursa	01556900	00016
8	Bhimpura	01557500	00014	35	Ranada	01560300	00049
9	Bodka	01559500	00039	36	Ranipura	01556700	00001
10	Buva	01559300	00023	37	Rohad	01557600	00008
11	Chaklad	01556500	00003	38	Roza Tankariya	01559100	00021
12	Dadapor	01555800	00005	39	Samani	01560900	00051
13	Danda	01558300	00030	40	Samiala	01560500	00042
14	Denva	01557000	00020	41	Sarbhan	01557700	00028
15	Dora	01559900	00035	42	Shrikothi	01558600	00027
16	Ghamnad	01559800	00036	43	Sonama	01558700	00026
17	Ikhar	01558100	00034	44	Sudi	01560600	00050
18	Intola	01559000	00022	45	Sunthodra	01557800	00012
19	Karena	01558000	00033	46	Tanchha	01560400	00043
20	Kerwada	01559400	00040	47	Tegva	01558800	00038
21	Keshlu	01560700	00052	48	Telod	01558200	00031
22	Kobla	01555900	00006	49	Vadiya	01555700	00002
23	Kolavana	01559200	00041	50	Valipor	01557100	00019
24	Kothi Vantarsa	01560000	00046	51	Vantarsa	01560800	00047
25	Kurchan	01560200	00048	52	Vasna	01556100	00010
26	Machhasara	01557300	00017	53	Vedcha	01556400	00009
27	Malkinpura Alias Timbi	01558400	00029				

## Census of India 2001 -

## Amenities and

Serial Number	Name of Village & Location Code	Total Area of the Village (in Hectare)	Total Population (2001 Census)	Number of Households (2001 Census)	Amenities available (if not available within the village, a dash (-) is shown in the column and next to it in brackets the distance in broad ranges viz. < 5 kms., 5-10 kms. and 10+ kms of the nearest place where the facility is available is given)							
					Educational	Medical	Drinking Water	Post, Telegraph and Telephone	Commercial and Co-operative Banks	Agricultural, Non-Agricultural and other Credit Societies	Recreational & Cultural Facilities (Cinema/ Video Hall, Sports Club, Stadium/Auditorium)	Communications (Bus Service, Railway Station, Waterway)
1	2	3	4	5	6	7	8	9	10	11	12	13
<b>CD Block: Amod (0002)</b>												
1	Vadiya (01555700)	834.5	1,048	220	P(2) C(10+)	- H(5-10) MCW(5-10) PHC(10+)	T HP W	PO PH	- CM(5-10) CP(5-10)	- ACS(5-10) NCS(5-10) OCS(5-10)	- CV(5-10) SP(10+) ST(10+)	- BS(5-10) RS(5-10)
2	Dadapor (01555800)	408.9	789	161	P(2) C(10+)	- H(5-10) MCW(10+) PHC(10+)	T HP TW W TK R	PH PO(5-10)	- CM(5-10) CP(5-10)	- ACS(5-10) NCS(5-10) OCS(5-10)	- CV(5-10) SP(10+) ST(10+)	BS RS(5-10)
3	Kobla (01555900)	705.7	975	216	P(2) C(< 5)	- H(10+) MCW(< 5) PHC(10+)	T HP TW W TK	PO(2) PH(< 5)	- CM(5-10) CP(5-10)	ACS NCS(5-10) OCS(10+)	- CV(10+) SP(10+) ST(10+)	BS RS(10+)
4	Manjola (01556000)	477.5	903	198	P C(5-10)	PHS H(5-10) MCW(5-10) PHC(10+)	T HP TW TK	PO PH(< 5)	- CM(5-10) CP(5-10)	ACS NCS OCS(10+)	- CV(10+) SP(10+) ST(10+)	BS RS(10+)
5	Vasna (01556100)	670.3	1,063	237	P(2) C(5-10)	- H(10+) MCW(5-10) PHC(5-10)	T HP TW W TK	PH PO(< 5)	- CM(5-10) CP(5-10)	ACS OCS NCS(5-10)	- CV(10+) SP(10+) ST(10+)	BS RS(10+)
6	Matar (01556200)	1,313.4	3,286	691	P C(< 5)	D(2) MCW PHC PHS FWC RMP(2) H(< 5)	T W TK	PO PH(5)	- CM(< 5) CP(< 5)	ACS NCS(< 5) OCS(< 5)	- CV(10+) SP(10+) ST(10+)	BS RS(10+)
7	Ajamnagar (01556300)	483.7	297	65	P C(< 5)	- H(< 5) MCW(< 5) PHC(< 5)	T W TK	PH PO(< 5)	- CM(< 5) CP(10+)	ACS NCS(10+) OCS(10+)	- CV(10+) SP(10+) ST(10+)	BS RS(10+)
8	Vedcha (01556400)	607.6	850	189	P C(< 5)	- H(< 5) MCW(< 5) PHC(5-10)	T W TK	PH(3) PO(< 5)	- CM(< 5) CP(< 5)	ACS NCS(< 5) OCS(5-10)	- CV(5-10) SP(10+) ST(10+)	BS RS(5-10)
9	Chaklad (01556500)	836.8	1,703	338	P(2) C(< 5)	PHS H(< 5) MCW(5-10) PHC(10+)	T	PO PH	- CM(< 5) CP(< 5)	ACS OCS NCS(< 5)	- CV(5-10) SP(10+) ST(10+)	BS RS(5-10)
10	Adwala (01556600)	409.0	717	157	P C(5-10)	- H(5-10) MCW(5-10) PHC(5-10)	T HP TW W TK	PO PH(2)	- CM(5-10) CP(5-10)	ACS NCS(5-10) OCS(5-10)	- CV(5-10) SP(10+) ST(10+)	BS RS(5-10)
11	Ranipura (01556700)	421.5	580	111	P C(5-10)	- H(< 5) MCW(< 5) PHC(10+)	T HP TK	PH PO(< 5)	- CM(< 5) CP(< 5)	ACS NCS(< 5) OCS(< 5)	- CV(< 5) SP(10+) ST(10+)	BS RS(< 5)

VILLAGE DIRECTORY

**Village Directory**  
**Land Use (As on 1999)**

Land use (i.e. area under different types of land use in hectare)											
Approach to Village	Nearest Town & Distance (in km)	Power Supply	News paper/Magazine	Most Important Commodity Manufactured	Forest	Irrigated (by source)	Unirrigated	Cultivable Waste (including Gauchar and Groves)	Area not available for Cultivation	Name of Village	Serial Number
14	15	16	17	18	19	20	21	22	23	24	1
MR	Jambusar (15)	EA	-	Cotton, Tuwer, Jowar	-	WE(56.7) T(56.7)	683.2	15.0	79.6	Vadiya	1
PR	Jambusar (18)	EA	N M	Cotton, Tuwer, Banana	-	GC(201.9) WE(2.0) TWE(2.0) TK(5.9) T(211.8)	142.7	36.0	18.4	Dadapor	2
PR MR	Jambusar (24)	EA	N M	Cotton, Tuwer, Banana	-	WE(140.4) TWE(379.0) T(519.4)	81.8	31.8	72.8	Kobla	3
PR MR	Jambusar (26)	EA	-	Cotton, Tuwer, Jowar	-	GC(278.0) T(278.0)	127.6	67.8	4.2	Manjola	4
PR MR	Karjan (20)	EA	N	Cotton, Jowar, Bajri	-	W(340.0) TW(158.0) T(498.0)	104.4	16.3	51.5	Vasna	5
PR	Karjan (20)	EA	-	Cotton, Jowar, Bajri	-	TWE(848.8) T(848.8)	273.9	185.2	5.5	Matar	6
PR	Karjan (19)	EA	-	Cotton, Jowar, Bajri	-	TWE(234.4) T(234.4)	217.7	25.4	6.2	Ajamnagar	7
MR	Jambusar (24)	EA	N M	Cotton, Paddy, Tuwer	-	WE(304.3) TWE(160.0) T(464.3)	69.9	10.5	62.9	Vedcha	8
PR	Jambusar (18)	EA	-	Cotton, Tuwer, Jowar	-	WE(368.0) T(368.0)	371.0	27.8	70.0	Chaklad	9
PR	Jambusar (17)	EA	-	Cotton, Tuwer, Jowar	67.2	GC(0.5) W(0.2) TW(0.4) T(1.2)	301.5	10.9	28.2	Adwala	10
MR	Jambusar (11)	EA	-	Cotton, Tuwer, Bajri	-	WE(26.9) T(26.9)	330.6	12.4	51.6	Ranipura	11

## Census of India 2001 -

## Amenities and

Amenities available (if not available within the village, a dash (-) is shown in the column and next to it in brackets the distance in broad ranges viz. < 5 kms., 5-10 kms. and 10+ kms of the nearest place where the facility is available is given)												
Serial Number	Name of Village & Location Code	Total Area of the Village (in Hectare)	Total Population (2001 Census)	Number of Households (2001 Census)	Educational	Medical	Drinking Water	Post, Telegraph and Telephone	Commercial and Co-operative Banks	Agricultural, Non-Agricultural and other Credit Societies	Recreational & Cultural Facilities (Cinema/ Video Hall, Sports Club, Stadium/Auditorium)	Communications (Bus Service, Railway Station, Waterway)
1	2	3	4	5	6	7	8	9	10	11	12	13
<b>CD Block: Amod (0002)</b>												
12	Amod (01556800)	1,850.0	15,527	2,934	P(6) S PUC AC C(10+)	MCW PHS CHW O H(10+) PHC(10+)	T HP W TK	PO TO PTO PH(150)	CM CP	ACS NCS OCS	CV SP(10+) ST(10+)	BS RS
13	Pursa (01556900)	1,095.3	2,093	432	P(3) C(10+)	- H(10+) MCW(5-10) PHC(< 5)	T HP W	PO PH(5)	- CM(5-10) CP(5-10)	ACS NCS(5-10) OCS(5-10)	- CV(5-10) SP(10+) ST(10+)	BS RS(5-10)
14	Denva (01557000)	3,768.5	1,012	201	P C(10+)	- H(10+) MCW(10+) PHC(10+)	W TK	- PO(< 5) PH(< 5)	- CM(10+) CP(10+)	ACS NCS(10+) OCS(10+)	- CV(10+) SP(10+) ST(10+)	BS RS(10+)
15	Valipor (01557100)	476.6	412	86	P(2) AC C(10+)	- H(10+) MCW(10+) PHC(10+)	W TK	- PO(< 5) PH(10+)	- CM(10+) CP(10+)	ACS NCS(10+) OCS(10+)	- CV(10+) SP(10+) ST(10+)	BS RS(10+)
16	Mangrol (01557200)	1,058.4	1,063	183	P C(10+)	- H(10+) MCW(10+) PHC(10+)	T TW W TK	PO PH	- CM(10+) CP(10+)	ACS NCS(10+) OCS(10+)	- CV(10+) SP(10+) ST(10+)	BS RS(10+)
17	Machhasara (01557300)	865.2	2,199	406	P S C(10+)	PHS H(10+) MCW(5-10) PHC(10+)	T W TK	PO PH(23)	- CM(5-10) CP(5-10)	ACS NCS(5-10) OCS(5-10)	- CV(5-10) SP(10+) ST(10+)	BS RS(5-10)
18	Achhod (01557400)	2,638.9	5,844	1,024	P(2) S PUC C(10+)	D(3) RMP(2) H(10+) MCW(5-10) PHC(10+)	T HP W TK	PO PH(25)	- CM(5-10) CP(5-10)	ACS NCS(5-10) OCS(5-10)	- CV(5-10) SP(10+) ST(10+)	BS RS(5-10)
19	Bhimpura (01557500)	547.9	679	148	P C(10+)	PHS H(10+) MCW(< 5) PHC(10+)	T HP TW	PH(6) PO(< 5)	- CM(< 5) CP(< 5)	ACS OCS NCS(< 5)	- CV(< 5) SP(10+) ST(10+)	BS RS(< 5)
20	Rohad (01557600)	485.2	771	167	P C(< 5)	- H(< 5) MCW(< 5) PHC(10+)	T	PO PH(2)	- CM(< 5) CP(< 5)	ACS NCS OCS(5-10)	- CV(5-10) SP(10+) ST(10+)	BS RS(5-10)
21	Sarbhan (01557700)	1,790.9	5,078	1,133	P(2) S C I Tr O(6)	H D(3) MCW PHS FWC NH RMP PHC(< 5)	T W	PO PTO PH	CM CP	ACS NCS OCS(5-10)	- CV(5-10) SP(10+) ST(10+)	BS RS(5-10)
22	Sunthodra (01557800)	211.9	451	74	P C(5-10)	- H(5-10) MCW(< 5) PHC(< 5)	T W TK	- PO(< 5) PH(< 5)	- CM(5-10) CP(5-10)	- ACS(< 5) NCS(10+) OCS(10+)	- CV(10+) SP(10+) ST(10+)	- BS(< 5) RS(10+)
23	Ochhan (01557900)	726.1	1,657	354	P C(10+)	D(2) PHS RMP H(10+) MCW(10+) PHC(< 5)	T HP	PO PH(5-10)	- CM(< 5) CP(10+)	ACS NCS(10+) OCS(< 5)	- CV(10+) SP(10+) ST(10+)	BS RS(5-10)

VILLAGE DIRECTORY

**Village Directory**  
**Land Use (As on 1999)**

Land use (i.e. area under different types of land use in hectare)

Approach to Village	Nearest Town & Distance (in km)	Power Supply	News paper/Magazine	Most Important Commodity Manufactured	Forest	Irrigated (by source)	Unirrigated	Cultivable Waste (including Gauchar and Groves)	Area not available for Cultivation	Name of Village	Serial Number
14	15	16	17	18	19	20	21	22	23	2	1
PR MR FP	Bharuch (40)	EA	N M	Jowar, Cotton, Bajri	-	WE(250.0) T(250.0)	883.4	468.7	247.9	Amod	12
PR	Jambusar (16)	EA	-	Cotton, Tuwer, Mug	-	-	907.3	93.4	94.6	Pursa	13
PR	Jambusar (25)	EA	N	Cotton, Tuwer, Wheat	7.2	-	611.2	75.2	3,074.9	Denva	14
PR	Jambusar (23)	EA	N	Cotton, Tuwer, Wheat	5.9	TK(4.6) O(97.0) T(101.6)	277.9	18.1	73.1	Valipor	15
PR	Jambusar (20)	EA	-	Cotton, Wheat, Jowar	-	TK(12.5) T(12.5)	669.6	38.7	337.6	Mangrol	16
PR MR FP	Jambusar (20)	EA	N M	Wheat, Cotton, Jowar	-	-	548.8	37.0	279.3	Machhasara	17
PR MR FP	Jambusar (15)	EA	N M	Cotton, Jowar, Wheat	-	-	2,041.9	266.0	331.0	Achhod	18
PR MR FP	Jambusar (11)	EA	N M	Cotton, Tuwer, Bajri	-	WE(237.0) T(237.0)	186.0	46.0	78.9	Bhimpura	19
PR	Jambusar (15)	EA	N	Cotton, Tuwer, Bajri	-	WE(297.5) T(297.5)	146.1	32.4	9.2	Rohad	20
PR MR	Karjan (19)	EA	N	Cotton, Jowar, Tuwer	-	TWE(1437.2) T(1437.2)	142.4	36.7	174.7	Sarbhan	21
PR	Karjan (21)	EA	N M	Cotton, Jowar, Bajri	-	GC(122.4) T(122.4)	78.9	3.6	7.0	Sunthodra	22
PR MR FP	Palej (8)	EA	-	Cotton, Jowar, Tuwer	-	TWE(615.8) T(615.8)	25.2	73.2	11.9	Ochhan	23



Census of India 2001 -  
Amenities and

Serial Number	Name of Village & Location Code	Total Area of the Village (in Hectare)	Total Population (2001 Census)	Number of Households (2001 Census)	Amenities available (if not available within the village, a dash (-) is shown in the column and next to it in brackets the distance in broad ranges viz. < 5 kms., 5-10 kms. and 10+ kms of the nearest place where the facility is available is given)								
					Educational	Medical	Drinking Water	Post, Telegraph and Telephone	Commercial and Co-operative Banks	Agricultural, Non-Agricultural and other Credit Societies	Recreational & Cultural Facilities (Cinema/ Video Hall, Sports Club, Stadium/Auditorium)	Communications (Bus Service, Railway Station, Waterway)	
1	2	3	4	5	6	7	8	9	10	11	12	13	
<b>CD Block: Amod (0002)</b>													
24	Karena (01558000)	717.5	1,023	231	P C(10+)	D(2) H(10+) MCW(5-10) PHC(5-10)	T HP TW TK	PO PH(4)	- CM(5-10) CP(5-10)	ACS NCS(10+) OCS(5-10)	- CV(5-10) SP(10+) ST(10+)	BS RS(5-10)	
25	Ikhar (01558100)	1,479.3	6,118	1,131	P(2) S PUC C(< 5)	D PHS FWC RMP(3) H(< 5) MCW(< 5) PHC(< 5)	T	PO TO PTO PH	CM CP(< 5)	ACS NCS OCS(< 5)	- CV(< 5) SP(10+) ST(10+)	BS RS(< 5)	
26	Telod (01558200)	552.9	1,167	252	P C(10+)	D CHW H(10+) MCW(5-10) PHC(5-10)	T HP TW W TK	PO(2) PH(3)	- CM(< 5) CP(< 5)	ACS OCS NCS(10+)	- CV(5-10) SP(10+) ST(10+)	BS RS(5-10)	
27	Danda (01558300)	889.9	2,023	472	P(3) AC C(5-10)	- H(5-10) MCW(5-10) PHC(5-10)	T W	PO PH(7)	- CM(< 5) CP(< 5)	ACS NCS OCS(10+)	- CV(10+) SP(10+) ST(10+)	BS RS(10+)	
28	Malkinpura Alias Timbi (01558400)	428.4	817	173	P O C(< 5)	CHW(2) H(< 5) MCW(< 5) PHC(5-10)	T HP TW W TK	PO PH(2)	- CM(< 5) CP(< 5)	ACS NCS OCS(5-10)	- CV(10+) SP(10+) ST(10+)	BS RS(10+)	
29	Ninam (01558500)	461.6	824	198	P C(5-10)	PHS H(10+) MCW(5-10) PHC(10+)	T HP W TK	PO PH(2)	- CM(5-10) CP(5-10)	ACS NCS OCS(5-10)	- CV(10+) SP(10+) ST(10+)	BS RS(5-10)	
30	Shrikothi (01558600)	524.9	869	179	P C(< 5)	- H(< 5) MCW(< 5) PHC(5-10)	T HP	PO PH	- CM(< 5) CP(< 5)	ACS NCS OCS(5-10)	- CV(5-10) SP(10+) ST(10+)	BS RS(5-10)	
31	Sonama (01558700)	371.2	385	82	P C(10+)	- H(10+) MCW(5-10) PHC(< 5)	T HP W TK S	PH PO(< 5)	- CM(5-10) CP(5-10)	- ACS(< 5) NCS(5-10) OCS(5-10)	- CV(5-10) SP(10+) ST(10+)	BS RS(5-10)	
32	Tegva (01558800)	382.6	742	164	P C(10+)	- H(10+) MCW(5-10) PHC(10+)	T W TK	PH PO(< 5)	- CM(5-10) CP(5-10)	ACS NCS OCS(5-10)	- CV(5-10) SP(10+) ST(10+)	BS RS(5-10)	
33	Nahier (01558900)	518.6	998	185	P S C(10+)	- H(10+) MCW(< 5) PHC(10+)	T	PO PH(9)	- CM(< 5) CP(< 5)	ACS NCS(< 5) OCS(< 5)	- CV(< 5) SP(10+) ST(10+)	BS RS(< 5)	
34	Intola (01559000)	699.4	520	93	P C(10+)	- H(5-10) MCW(5-10) PHC(10+)	T HP W	PO PH	- CM(5-10) CP(5-10)	- ACS(< 5) NCS(5-10) OCS(5-10)	- CV(5-10) SP(10+) ST(10+)	BS RS(5-10)	
35	Roza Tankariya (01559100)	2,113.6	2,375	507	P AC(4) C(10+)	PHS RMP(2) H(10+) MCW(10+) PHC(10+)	T	PO PTO PH(26)	- CM(10+) CP(10+)	ACS NCS(10+) OCS(10+)	- CV(10+) SP(10+) ST(10+)	BS RS(10+)	

VILLAGE DIRECTORY

**Village Directory**  
**Land Use (As on 1999)**

Land use (i.e. area under different types of land use in hectare)

Approach to Village	Nearest Town & Distance (in km)	Power Supply	News paper/Magazine	Most Important Commodity Manufactured	Forest	Irrigated (by source)	Unirrigated	Cultivable Waste (including Cauchar and Groves)	Area not available for Cultivation	Name of Village	Serial Number
14	15	16	17	18	19	20	21	22	23	24	1
PR	Karjan (5)	EA	N	Cotton, Tuwer, Sugarcane	-	TWE(635.9) T(635.9)	10.3	-	71.4	Karena	24
PR	Palej (4)	EA	-	Tuwer, Jowar, Cotton	-	TWE(1162.1) T(1162.1)	128.8	186.2	2.1	Ikhar	25
PR MR	Palej (8)	EA	N	Cotton, Tuwer, Sugarcane	-	WE(68.8) TWE(415.7) T(484.5)	18.6	7.2	42.6	Telod	26
PR MR FP	Palej (13)	EA	N M	Cotton, Tuwer, Wheat	-	WE(6.5) TK(10.9) T(17.4)	174.0	64.1	634.4	Danda	27
PR FP	Palej (24)	EA	N	Grains, Cotton, Sugarcane	-	WE(381.2) T(381.2)	-	7.7	39.5	Malkinpura Alias Timbi	28
PR MR	Jambusar (19)	EA	N	Cotton, Tuwer, Bajri	-	WE(409.0) T(409.0)	6.3	11.5	34.8	Ninam	29
PR	Jambusar (19)	EA	N	Cotton, Tuwer, Bajri	-	WE(69.5) T(69.5)	395.9	41.7	17.8	Shrikothi	30
PR FP	Jambusar (14)	EA	-	Cotton, Tuwer, Jowar	-	-	317.7	44.5	9.0	Sonama	31
PR MR	Jambusar (16)	EA	-	Tuwer, Cotton, Jowar	-	TWE(310.1) T(310.1)	19.9	24.5	28.2	Tegva	32
PR	Jambusar (18)	EA	N M	Cotton, Grass, Jowar	-	WE(63.0) R(100.0) T(163.0)	254.0	51.8	49.8	Nahier	33
PR MR FP	Jambusar (23)	EA	-	Cotton, Tuwer, Jowar	-	-	640.4	21.6	37.4	Intola	34
PR MR FP	Jambusar (22)	EA	-	Cotton, Wheat, Jowar	-	-	1,692.8	420.8	-	Roza Tankariya	35

## Census of India 2001 -

## Amenities and

Amenities available (if not available within the village, a dash (-) is shown in the column and next to it in brackets the distance in broad ranges viz. < 5 kms., 5-10 kms. and 10+ kms of the nearest place where the facility is available is given)												
Serial Number	Name of Village & Location Code	Total Area of the Village (in Hectare)	Total Population (2001 Census)	Number of Households (2001 Census)	Educational	Medical	Drinking Water	Post, Telegraph and Telephone	Commercial and Co-operative Banks	Agricultural, Non-Agricultural and other Credit Societies	Recreational & Cultural Facilities (Cinema/ Video Hall, Sports Club, Stadium/Auditorium)	Communications (Bus Service, Railway Station, Waterway)
1	2	3	4	5	6	7	8	9	10	11	12	13
<b>CD Block: Amod (0002)</b>												
36	Kolavana (01559200)	1,363.6	2,564	449	P S AC(2) C(10+)	RMP(2) H(< 5) MCW(10+) PHC(10+)	T W	PO PH(10)	CM CP	ACS NCS(< 5) OCS(< 5)	- CV(< 5) SP(10+) ST(10+)	BS RS(< 5)
37	Buva (01559300)	1,173.0	1,575	323	P C(10+)	D(2) PHS FWC RMP H(5-10) MCW(5-10) PHC(10+)	T	PO PH(5)	- CM(5-10) CP(5-10)	ACS NCS OCS(5-10)	- CV(5-10) SP(10+) ST(10+)	BS RS(5-10)
38	Kerwada (01559400)	1,288.4	2,598	525	P AC C(10+)	PHS RMP CHW H(10+) MCW(10+) PHC(5-10)	T W TK	PO PH(14)	- CM(10+) CP(10+)	ACS NCS OCS(10+)	- CV(10+) SP(10+) ST(< 5)	BS RS(10+)
39	Bodka (01559500)	326.0	541	103	P C(10+)	- H(10+) MCW(5-10) PHC(10+)	T HP W TK O	- PO(< 5) PH(< 5)	- CM(< 5) CP(< 5)	- ACS(< 5) NCS(< 5) OCS(5-10)	- CV(10+) SP(10+) ST(10+)	BS RS(5-10)
40	Asnera (01559600)	528.3	606	136	P C(10+)	- H(10+) MCW(5-10) PHC(5-10)	T HP W TK	PH(12) PO(< 5)	- CM(5-10) CP(5-10)	ACS OCS(2) NCS(5-10)	- CV(5-10) SP(10+) ST(10+)	BS RS(5-10)
41	Anor (01559700)	1,019.8	2,159	409	P S C(5-10)	RMP(2) H(5-10) MCW(5-10) PHC(< 5)	T W	PO PH(20)	- CM(< 5) CP(< 5)	ACS NCS OCS(10+)	- CV(10+) SP(10+) ST(10+)	BS RS(5-10)
42	Ghamnad (01559800)	1,059.5	1,964	443	P C(< 5)	PHS RMP H(10+) MCW(< 5) PHC(5-10)	T HP TW W TK	PO PH(3)	- CM(< 5) CP(< 5)	ACS NCS OCS(10+)	- CV(10+) SP(10+) ST(10+)	BS RS(10+)
43	Dora (01559900)	1,518.5	2,763	593	P S AC C(5-10)	D PHS FWC H(10+) MCW(5-10) PHC(5-10)	T TW W TK	PO PH	CM CP	ACS NCS(5-10) OCS(10+)	- CV(5-10) SP(10+) ST(10+)	BS RS(5-10)
44	Kothi Vantarsa (01560000)	374.7	1,348	218	P C(10+)	- H(5-10) MCW(5-10) PHC(5-10)	T	PO PH(15)	- CM(< 5) CP(< 5)	- ACS(5-10) NCS(5-10) OCS(10+)	- CV(5-10) SP(10+) ST(10+)	BS RS(5-10)
45	Amarpor Alias Simartha (01560100)	511.4	445	99	P AC C(10+)	- H(10+) MCW(10+) PHC(5-10)	T HP TW W TK	PO PH(5-10)	- CM(5-10) CP(5-10)	- ACS(5-10) NCS(10+) OCS(10+)	- CV(10+) SP(10+) ST(10+)	BS RS(10+)
46	Kurchan (01560200)	727.3	2,333	431	P C(10+)	PHS RMP CHW H(10+) MCW(10+) PHC(5-10)	T TW W TK	PO PH(8)	- CM(10+) CP(5-10)	ACS NCS OCS(5-10)	- CV(10+) SP(10+) ST(10+)	BS RS(5-10)

VILLAGE DIRECTORY

**Village Directory**  
**Land Use (As on 1999)**

Land use (i.e. area under different types of land use in hectare)

Approach to Village	Nearest Town & Distance (in km)	Power Supply	News paper/Magazine	Most Important Commodity Manufactured	Forest	Irrigated (by source)	Unirrigated	Cultivable Waste (including Cauchar and Groves)	Area not available for Cultivation	Name of Village	Serial Number
14	15	16	17	18	19	20	21	22	23	2	1
PR MR	Jambusar (26)	EA	-	Cotton, Bajri, Jowar	-	WE(70.8) T(70.8)	1,258.1	34.6	-	Kolavana	36
PR	Jambusar (18)	EA	-	Cotton, Tuwer, Jowar	-	-	1,066.1	17.7	89.3	Buva	37
PR MR	Jambusar (24)	EA	-	Cotton, Jowar, Wheat	-	-	1,158.0	130.4	-	Kerwada	38
PR	Jambusar (18)	EA	-	Cotton, Tuwer, Jowar	-	-	281.4	44.7	-	Bodka	39
PR	Jambusar (18)	EA	-	Cotton, Tuwer, Jowar	-	WE(95.5) T(95.5)	389.2	33.6	10.0	Asnera	40
PR MR FP	Jambusar (26)	EA	-	Cotton, Jowar, Tuwer	-	W(104.3) T(104.3)	829.3	85.6	0.6	Anor	41
PR MR FP	Jambusar (20)	EA	N	Sugarcane, Mug, Tuwer	-	TK(600.0) T(600.0)	330.7	53.0	75.8	Ghamnad	42
PR	Palej (10)	EA	-	Cotton, Tuwer, Jowar	-	TWE(698.0) T(698.0)	669.0	15.0	136.5	Dora	43
PR	Palej (9)	EA	-	Cotton, Tuwer, Jowar	-	W(161.9) T(161.9)	165.1	11.3	36.5	Kothi Vantarsa	44
PR	Palej (6)	EA	-	Jowar, Cotton, Tuwer	-	WE(250.0) T(250.0)	228.0	30.0	3.4	Amarpor Alias Simartha	45
PR	Palej (10)	EA	-	Cotton, Tuwer, Jowar	-	TWE(464.2) T(464.2)	154.9	40.3	67.9	Kurchan	46

Census of India 2001 -  
Amenities and

Amenities available (if not available within the village, a dash (-) is shown in the column and next to it in brackets the distance in broad ranges viz.< 5 kms., 5-10 kms. and 10+ kms of the nearest place where the facility is available is given)												
Serial Number	Name of Village & Location Code	Total Area of the Village (in Hectare)	Total Population (2001 Census)	Number of Households (2001 Census)	Educational	Medical	Drinking Water	Post, Telegraph and Telephone	Commercial and Co-operative Banks	Agricultural, Non-Agricultural and other Credit Societies	Recreational & Cultural Facilities (Cinema/ Video Hall, Sports Club, Stadium/Auditorium)	Communications (Bus Service, Railway Station, Waterway)
1	2	3	4	5	6	7	8	9	10	11	12	13
<b>CD Block: Amod (0002)</b>												
47	Ranada (01560300)	543.7	742	159	P AC C(5-10)	- H(5-10) MCW(5-10) PHC(<5)	T	PH(10) PO(<5)	- CM(<5) CP(<5)	NCS OCS ACS(<5)	- CV(10+) SP(10+) ST(10+)	BS RS(<5)
48	Tanchha (01560400)	919.6	1,272	277	P AC(2) C(10+)	PHS FWC RMP H(10+) MCW(5-10) PHC(<5)	T TW W TK	PO PH	- CM(<5) CP(<5)	ACS NCS(5-10) OCS(5-10)	- CV(5-10) SP(10+) ST(10+)	BS RS
49	Samiala (01560500)	543.7	94	21	- P(<5) C(10+)	- H(10+) MCW(10+) PHC(10+)	HP W TK	PH PO(<5)	- CM(10+) CP(10+)	- ACS(<5) NCS(<5) OCS(10+)	- CV(10+) SP(10+) ST(10+)	- BS(<5) RS(10+)
50	Sudi (01560600)	705.5	998	204	P C(10+)	- H(10+) MCW(<5) PHC(5-10)	T W TK	PH(11) PO(<5)	- CM(<5) CP(<5)	ACS NCS(10+) OCS(<5)	- CV(5-10) SP(10+) ST(10+)	BS RS(<5)
51	Keshlu (01560700)	589.8	1,015	208	P AC C(10+)	CHW H(10+) MCW(<5) PHC(5-10)	T HP TW W TK	PO PH(2)	- CM(5-10) CP(5-10)	ACS NCS OCS(<5)	- CV(10+) SP(10+) ST(10+)	BS RS(5-10)
52	Vantarsa (01560800)	689.5	827	148	P AC C(10+)	- H(<5) MCW(10+) PHC(5-10)	T	PO PH(12)	- CM(<5) CP(<5)	NCS ACS(5-10) OCS(10+)	- CV(5-10) SP(10+) ST(10+)	BS RS(5-10)
53	Samani (01560900)	1,076.6	2,219	459	P S PUC AC(3) C(10+)	D MCW MH PHC PHS FWC RMP CHW H(10+)	T W	PO PTO PH(7)	CM CP	ACS NCS(10+) OCS(<5)	- CV(10+) SP(10+) ST(10+)	BS RS
<b>Block Total</b>		<b>46,782.4</b>	<b>92,921</b>	<b>18,597</b>	<b>P(70) S(10) PUC(4) C</b>	<b>H D(18) MCW(4) MH PHC(2) PHS(18) FWC(7) NH RMP(21) CHW(8) O</b>	<b>T(50) W(38) TK(33) HP(25) TW(16) R S O</b>	<b>PO(39) TO(2) PTO(5) PH(419)</b>	<b>CM(6) CP(5)</b>	<b>ACS(41) NCS(18) OCS(8)</b>	<b>CV</b>	<b>BS(50) RS(3)</b>

VILLAGE DIRECTORY

**Village Directory**  
**Land Use (As on 1999)**

Land use (i.e. area under different types of land use in hectare)

Approach to Village	Nearest Town & Distance (in km)	Power Supply	News paper/Magazine	Most Important Commodity Manufactured	Forest	Irrigated (by source)	Unirrigated	Cultivable Waste (including Gauchar and Groves)	Area not available for Cultivation	Name of Village	Serial Number
14	15	16	17	18	19	20	21	22	23	2	1
PR MR FP	Jambusar (22)	EA	-	Tuwer, Cotton, Jowar	-	TWE(34.5) T(34.5)	475.8	33.4	-	Ranada	47
PR MR FP	Jambusar (19)	EA	N M	Cotton, Jowar, Wheat	-	WE(74.0) T(74.0)	771.0	65.6	9.0	Tanchha	48
MR FP	Jambusar (26)	ED	-	Cotton, Tuwer, Jowar	-	-	493.7	50.0	-	Samiala	49
PR	Bharuch (20)	EA	N	Cotton, Maize, Jowar	-	W(40.0) WE(100.0) T(140.0)	444.0	31.5	90.0	Sudi	50
PR MR FP	Bharuch (23)	EA	N M	Jowar, Cotton, Tuwer	-	TWE(315.5) T(315.5)	226.3	48.0	0.2	Keshlu	51
PR	Palej (9)	EA	N	Cotton, Tuwer, Vegetables	-	W(200.0) T(200.0)	418.5	10.5	60.6	Vantarsa	52
PR	Bharuch (18)	EA	-	Jowar, Wheat, Cotton	-	TWE(100.5) T(100.5)	837.8	24.4	113.9	Samani	53
<b>PR(49) MR(26) FP(16)</b>		<b>ED EA(52)</b>	<b>N(25) M(12)</b>		<b>80.3</b>	<b>GC(602.8) W(846.5) WE(3,271.1) TW(158.4) TWE(7,813.8) TK(633.9) R(100.0) O(97.0) T(13,523.3)</b>	<b>23,078.2</b>	<b>3,269.0</b>	<b>6,831.6</b>		



**TALUKA / C.D.BLOCK**  
**VAGRA**

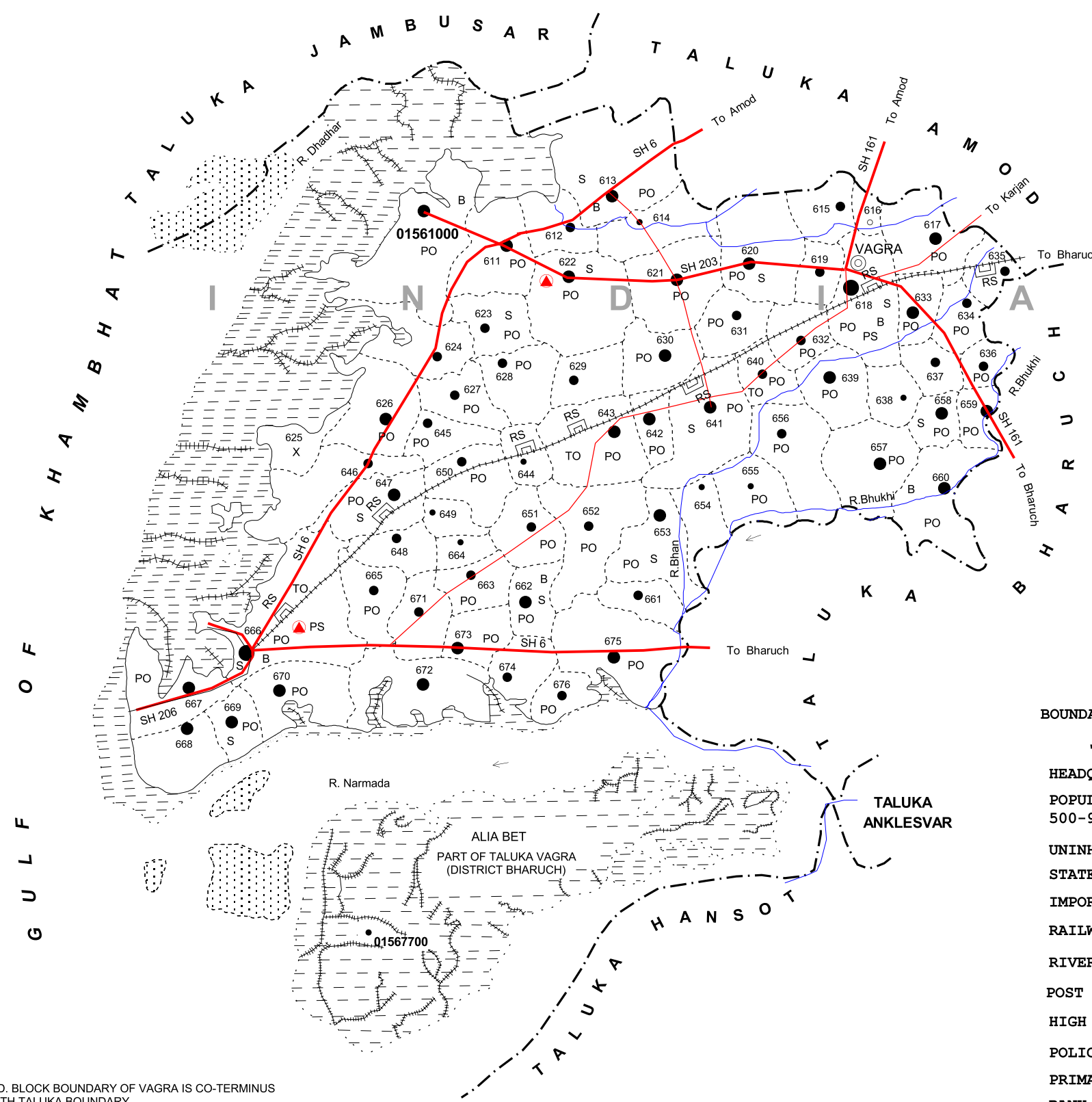




# GUJARAT TALUKA VAGRA DISTRICT BHARUCH



TOTAL AREA	883.43 Km <sup>2</sup>
TOTAL POPULATION	82 647
TOTAL NUMBER OF VILLAGES	68
DISTANCE FROM DISTRICT HEADQUARTERS TO TALUKA	23 Kms



BOUNDARY, TALUKA ... .. .	---
" VILLAGE WITH PERMANENT LOCATION CODE NUMBER... .. .	○
HEADQUARTERS : TALUKA ... .. .	⊙
POPULATION SIZE CLASS OF VILLAGES : BELOW 200, 200-499, 500-999, 1000-4999, 5000 AND ABOVE... .. .	○ ● ● ● ●
UNINHABITED VILLAGES WITH PERMANENT LOCATION CODE NUMBER ... .. .	○
STATE HIGHWAY ... .. .	SH 161
IMPORTANT METALLED ROADS ... .. .	RS
RAILWAY LINE WITH STATION , NARROW GAUGE... .. .	RS
RIVER AND STREAM... .. .	~
POST OFFICE / TELEGRAPH OFFICE. ... .. .	PO / TO
HIGH SCHOOL/SENIOR SECONDARY SCHOOL.. ... .. .	S
POLICE STATION EXCLUDING RLY. POLICE STATION ... .. .	PS
PRIMARY HEALTH CENTRE ... .. .	▲
BANK... .. .	B

C.D. BLOCK BOUNDARY OF VAGRA IS CO-TERMINUS WITH TALUKA BOUNDARY.

Based upon Survey of India map with the permission of the Surveyor General of India. The territorial waters of India extend into the sea to a distance of twelve nautical miles measured from the appropriate base line.



(c) Alphabetical list of Villages (Vagra Taluka)

Sl. No.	Name of Village	2001 Census Location Code Number	1991 Census Location Code Number	Sl. No.	Name of Village	2001 Census Location Code Number	1991 Census Location Code Number
1	2	3	4	1	2	3	4
1	Akhod	01565100	00047	35	Nadarkha	01564400	00039
2	Aladar	01562400	00018	36	Nandida	01565200	00048
3	Aliabet	01567700	00068	37	Narnavi	01564500	00040
4	Ambhel	01562800	00020	38	Ochchhan	01562100	00015
5	Ambheta	01567000	00062	39	Ora	01561700	00008
6	Ankot	01563700	00028	40	Padariya	01564600	00043
7	Aragama	01565900	00030	41	Pahaj	01562000	00014
8	Atali	01566200	00052	42	Pakhajan	01564300	00038
9	Badalpura	01561400	00005	43	Paldi	01561200	00003
10	Bhensali	01566100	00051	44	Paniadara	01562600	00041
11	Bhersam	01565700	00033	45	Pipalia	01564200	00037
12	Chanchvel	01561300	00004	46	Pisad	01563200	00025
13	Dahej	01566600	00058	47	Rahad	01563400	00010
14	Galenda	01566300	00053	48	Rahiad	01567300	00064
15	Gandhar	01561000	00001	49	Sachan	01561900	00013
16	Goladara	01562700	00019	50	Sadathala	01565400	00049
17	Harinagar	01562500	00042	51	Saladara	01563600	00029
18	Jageshwar	01566900	00061	52	Samatpor	01566400	00054
19	Janiadara	01565000	00046	53	Sambheti	01564900	00045
20	Jolva	01567100	00056	54	Saran	01563900	00026
21	Juned	01563800	00027	55	Sayakha	01565600	00034
22	Kadodara	01564700	00044	56	Sutrel	01564000	00024
23	Kaladara	01567500	00067	57	Suva	01567200	00063
24	Kalam	01563000	00022	58	Trankal	01562300	00017
25	Keshwan	01562200	00016	59	Vachhnad	01563500	00009
26	Khadkhandali	01561600	00007	60	Vadadla	01566500	00057
27	Khojbal	01565300	00050	61	Vagra	01561800	00012
28	Koliad	01567400	00065	62	Vahiyal	01564100	00036
29	Kothia	01565500	00035	63	Vastikhandali	01563300	00011
30	Lakhigam	01566700	00059	64	Vav	01564800	00055
31	Limdi	01562900	00021	65	Vengani	01567600	00066
32	Luvara	01566800	00060	66	Vilayat	01566000	00032
33	Mosam	01563100	00023	67	Vinchhiyad	01561500	00006
34	Muler	01561100	00002	68	Vorasamni	01565800	00031

## Census of India 2001 -

## Amenities and

Amenities available (if not available within the village, a dash (-) is shown in the column and next to it in brackets the distance in broad ranges viz. < 5 kms., 5-10 kms. and 10+ kms of the nearest place where the facility is available is given)

Serial Number	Name of Village & Location Code	Total Area of the Village (in Hectare)	Total Population (2001 Census)	Number of Households (2001 Census)	Educational	Medical	Drinking Water	Post, Telegraph and Telephone	Commercial and Co-operative Banks	Agricultural, Non-Agricultural and other Credit Societies	Recreational & Cultural Facilities (Cinema/ Video Hall, Sports Club, Stadium/Auditorium)	Communications (Bus Service, Railway Station, Waterway)
1	2	3	4	5	6	7	8	9	10	11	12	13
<b>CD Block: Vagra (0003)</b>												
1	Gandhar (01561000)	6,625.8	1,527	311	P C(10+)	PHS FWC CHW H(10+) MCW(10+) PHC(5-10)	T W TK O	PO PH(7)	CM CP(10+)	ACS(2) NCS(10+) OCS(10+)	- CV(10+) SP(10+) ST(10+)	BS NW RS(10+)
2	Muler (01561100)	1,444.3	1,575	270	P C(10+)	RMP CHW H(10+) MCW(10+) PHC(< 5)	T TK	PO PH(15)	- CM(< 5) CP(10+)	- ACS(< 5) NCS(10+) OCS(10+)	- CV(10+) SP(10+) ST(10+)	BS RS(10+)
3	Paldi (01561200)	802.3	782	157	P C(10+)	RMP CHW H(10+) MCW(10+) PHC(< 5)	T O	PH PO(< 5)	- CM(< 5) CP(10+)	ACS NCS(10+) OCS(10+)	- CV(10+) SP(10+) ST(10+)	BS RS(10+)
4	Chanchvel (01561300)	3,313.7	2,950	506	P S C(10+)	H D PHS CHW MCW(10+) PHC(5-10)	T W TK	PO PH(145)	CM CP(10+)	ACS NCS(10+) OCS(10+)	- CV(10+) SP(10+) ST(10+)	BS RS(10+)
5	Badalpura (01561400)	598.8	499	104	P C(10+)	CHW H(10+) MCW(10+) PHC(< 5)	T W TK	- PO(< 5) PH(< 5)	- CM(< 5) CP(10+)	ACS NCS(10+) OCS(10+)	- CV(10+) SP(10+) ST(10+)	BS RS(10+)
6	Vinchhiyad (01561500)	474.9	558	107	P AC C(10+)	RMP CHW H(< 5) MCW(< 5) PHC(10+)	T HP W TK	PH(2) PO(< 5)	- CM(< 5) CP(< 5)	ACS NCS(< 5) OCS(< 5)	- CV(< 5) SP(10+) ST(10+)	BS RS(10+)
7	Khadkhandali (01561600)	112.3	85	16	P C(10+)	CHW H(10+) MCW(5-10) PHC(10+)	W TK	- PO(5-10) PH(5-10)	- CM(5-10) CP(5-10)	OCS ACS(5-10) NCS(5-10)	- CV(5-10) SP(10+) ST(10+)	BS RS(5-10)
8	Ora (01561700)	900.3	1,123	235	P C(10+)	CHW H(10+) MCW(< 5) PHC(10+)	T HP W TK	PO PH(7)	- CM(< 5) CP(< 5)	ACS OCS NCS(< 5)	- CV(< 5) SP(10+) ST(10+)	BS RS(< 5)
9	Vagra (01561800)	1,515.3	6,745	1,368	P(2) S PUC I Tr AC O(2) C(10+)	HH D(2) DA(2) DH(2) MCW CWC HC PHS FWC TB RMP(6) CHW O(3) PHC(10+)	T HP W TK	PO PTO PH(50)	CM CP OCS(2)	ACS NCS(2) OCS(2)	CV SP(10+) ST(10+)	BS RS

VILLAGE DIRECTORY

Village Directory

Land Use (As on 1999)

Land use (i.e. area under different types of land use in hectare)											
Approach to Village	Nearest Town & Distance (in km)	Power Supply	News paper/Magazine	Most Important Commodity Manufactured	Forest	Irrigated (by source)	Unirrigated	Cultivable Waste (including Gauchar and Groves)	Area not available for Cultivation	Name of Village	Serial Number
14	15	16	17	18	19	20	21	22	23	2	1
PR MR FP NW	Jambusar (20)	EA	N	Wheat, Jowar, Cotton	-	-	1,091.5	50.9	5,483.4	Gandhar	1
PR	Jambusar (24)	EA	-	Pulses, Cotton, Wheat	-	-	1,036.9	332.5	74.9	Muler	2
PR MR FP	Jambusar (22)	EA	-	Wheat, Jowar, Cotton	-	-	627.0	32.8	142.6	Paldi	3
PR	Jambusar (18)	EA	N	Jowar, Cotton, Wheat	-	-	2,248.2	109.5	956.0	Chanchvel	4
PR MR FP	Jambusar (23)	EA	N M	Wheat, Jowar, Pulses	-	-	511.0	42.7	45.1	Badalpura	5
PR	Bharuch (28)	EA	N M	Cotton, Pulses, Wheat	-	-	433.7	3.0	38.2	Vinchhiyad	6
PR MR FP	Bharuch (28)	EA	N M	Pulses, Cotton, Wheat	-	-	91.4	20.5	0.3	Khadkhandali	7
PR MR FP	Bharuch (27)	EA	N M	Pulses, Cotton, Jowar	-	-	820.3	19.5	60.6	Ora	8
PR MR FP	Bharuch (24)	EA	N M	Jowar, Cotton, Wheat	-	-	1,199.0	0.5	315.8	Vagra	9

## Census of India 2001 -

## Amenities and

Amenities available (if not available within the village, a dash (-) is shown in the column and next to it in brackets the distance in broad ranges viz. < 5 kms., 5-10 kms. and 10+ kms of the nearest place where the facility is available is given)												
Serial Number	Name of Village & Location Code	Total Area of the Village (in Hectare)	Total Population (2001 Census)	Number of Households (2001 Census)	Educational	Medical	Drinking Water	Post, Telegraph and Telephone	Commercial and Co-operative Banks	Agricultural, Non-Agricultural and other Credit Societies	Recreational & Cultural Facilities (Cinema/ Video Hall, Sports Club, Stadium/Auditorium)	Communications (Bus Service, Railway Station, Waterway)
1	2	3	4	5	6	7	8	9	10	11	12	13
<b>CD Block: Vagra (0003)</b>												
10	Sachan (01561900)	618.5	688	147	P AC O C(10+)	RMP H(10+) MCW(< 5) PHC(< 5)	T HP W TK	PH(2) PO(< 5)	- CM(< 5) CP(< 5)	ACS NCS(< 5) OCS(< 5)	- CV(< 5) SP(10+) ST(10+)	BS RS(10+)
11	Pahaj (01562000)	1,363.1	2,454	514	P S C(10+)	CWC PHS CHW H(5-10) MCW(5-10) PHC(5-10)	T HP W TK	PO PH(9)	- CM(5-10) CP(5-10)	ACS NCS(5-10) OCS(5-10)	- CV(5-10) SP(10+) ST(10+)	BS RS(10+)
12	Ochchhan (01562100)	1,439.5	1,364	284	P C(10+)	H RMP CHW MCW(5-10) PHC(< 5)	T HP W TK	PO PH(15)	- CM(5-10) CP(5-10)	ACS(2) NCS(5-10) OCS(5-10)	- CV(5-10) SP(10+) ST(10+)	BS RS(5-10)
13	Keshwan (01562200)	1,997.7	1,599	343	P S C(10+)	D MCW CWC HC PHC PHS FWC CHW H(10+)	T W	PO PH	- CM(< 5) CP(10+)	ACS NCS(10+) OCS(10+)	- CV(10+) SP(10+) ST(10+)	BS RS(10+)
14	Trankal (01562300)	739.8	563	124	P S C(10+)	CHW H(10+) MCW(5-10) PHC(< 5)	T W TK	PO PH(10)	- CM(5-10) CP(10+)	ACS NCS(10+) OCS(10+)	- CV(10+) SP(10+) ST(10+)	BS RS(5-10)
15	Aladar (01562400)	2,170.4	730	148	P C(10+)	CHW H(10+) MCW(10+) PHC(5-10)	T W TK	- PO(< 5) PH(5-10)	- CM(5-10) CP(10+)	- ACS(< 5) NCS(10+) OCS(10+)	- CV(10+) SP(10+) ST(10+)	BS RS(10+)
16	Harinagar (01562500)	472.1										
----- Uninhabited -----												
17	Paniadara (01562600)	4,144.6	2,330	460	P C(10+)	CHW H(10+) MCW(10+) PHC(10+)	W TK O	PO PH(10+)	- CM(10+) CP(10+)	ACS(2) OCS NCS(10+)	- CV(10+) SP(10+) ST(10+)	BS RS(10+)
18	Goladara (01562700)	841.5	939	191	P C(10+)	CHW H(10+) MCW(10+) PHC(5-10)	T W TK	PO PH(5-10)	- CM(10+) CP(10+)	ACS NCS(10+) OCS(10+)	- CV(10+) SP(10+) ST(10+)	BS RS(10+)
19	Ambhel (01562800)	1,028.8	595	141	P C(10+)	CHW H(10+) MCW(10+) PHC(< 5)	T W TK	PO PH(< 5)	- CM(5-10) CP(10+)	ACS NCS(10+) OCS(< 5)	- CV(10+) SP(10+) ST(10+)	BS RS(10+)
20	Limdi (01562900)	758.7	536	108	P C(10+)	CHW H(10+) MCW(10+) PHC(< 5)	T W TK	- PO(< 5) PH(< 5)	- CM(10+) CP(10+)	ACS NCS(10+) OCS(< 5)	- CV(10+) SP(10+) ST(10+)	BS RS(10+)
21	Kalam (01563000)	995.4	1,362	290	P C(10+)	CHW H(10+) MCW(10+) PHC(< 5)	T W TK	PO PH(20)	- CM(10+) CP(10+)	ACS NCS(10+) OCS(< 5)	- CV(10+) SP(10+) ST(10+)	BS RS(10+)

VILLAGE DIRECTORY

**Village Directory**  
**Land Use (As on 1999)**

Land use (i.e. area under different types of land use in hectare)											
Approach to Village	Nearest Town & Distance (in km)	Power Supply	News paper/Magazine	Most Important Commodity Manufactured	Forest	Irrigated (by source)	Unirrigated	Cultivable Waste (including Gauchar and Groves)	Area not available for Cultivation	Name of Village	Serial Number
14	15	16	17	18	19	20	21	22	23	2	1
PR	Bharuch (25)	EA	N M	Cotton, Wheat, Jowar	-	-	567.6	7.0	43.9	Sachan	10
PR	Bharuch (29)	EA	N	Cotton, Jowar, Pulses	-	-	1,250.8	17.8	94.6	Pahaj	11
PR	Bharuch (30)	EA	N M	Cotton, Pulses, Jowar	-	-	1,359.8	12.5	67.2	Ochchhan	12
PR MR FP	Bharuch (40)	EA	N	Wheat, Jowar, Cotton	-	-	1,858.2	16.5	123.0	Keshwan	13
PR	Bharuch (44)	EA	N M	Wheat, Cotton, Jowar	-	-	621.8	38.1	79.9	Trankal	14
PR MR	Jambusar (40)	EA	M	Wheat, Jowar, Cotton	-	-	554.9	1,548.8	66.6	Aladar	15
----- Uninhabited -----					-	-	178.1	22.4	271.6	Harinagar	16
PR	Jambusar (40)	EA	N M	Cotton, Jowar, Wheat	-	-	692.5	66.0	3,386.1	Paniadara	17
PR	Jambusar (44)	EA	M	Wheat, Jowar, Cotton	-	-	740.4	44.5	56.6	Goladara	18
PR	Bharuch (38)	EA	N M	Pulses, Wheat, Jowar	-	-	902.0	57.0	69.8	Ambhel	19
PR MR	Bharuch (30)	EA	N M	Wheat, Jowar, Pulses	-	-	700.2	28.5	30.0	Limdi	20
PR MR FP	Bharuch (32)	EA	N M	Wheat, Jowar, Cotton	-	-	905.5	10.2	79.7	Kalam	21



## Census of India 2001 -

## Amenities and

Amenities available (if not available within the village, a dash (-) is shown in the column and next to it in brackets the distance in broad ranges viz. < 5 kms., 5-10 kms. and 10+ kms of the nearest place where the facility is available is given)

Serial Number	Name of Village & Location Code	Total Area of the Village (in Hectare)	Total Population (2001 Census)	Number of Households (2001 Census)	Educational	Medical	Drinking Water	Post, Telegraph and Telephone	Commercial and Co-operative Banks	Agricultural, Non-Agricultural and other Credit Societies	Recreational & Cultural Facilities (Cinema/ Video Hall, Sports Club, Stadium/Auditorium)	Communications (Bus Service, Railway Station, Waterway)
1	2	3	4	5	6	7	8	9	10	11	12	13
<b>CD Block: Vagra (0003)</b>												
22	Mosam (01563100)	846.6	781	162	P C(10+)	CHW H(10+) MCW(10+) PHC(10+)	T W TK	PO PH(5)	- CM(10+) CP(10+)	ACS OCS NCS(10+)	- CV(10+) SP(10+) ST(10+)	BS RS(10+)
23	Pisad (01563200)	615.3	646	133	P C(10+)	CHW H(< 5) MCW(< 5) PHC(10+)	T W TK	PO PH(7)	- CM(< 5) CP(< 5)	ACS NCS(< 5) OCS(10+)	- CV(< 5) SP(10+) ST(10+)	BS RS(10+)
24	Vastikhandali (01563300)	537.7	1,793	346	P C(10+)	CHW H(< 5) MCW(< 5) PHC(10+)	T HP W TK	PO PH(33)	- CM(< 5) CP(< 5)	ACS NCS(< 5) OCS(< 5)	- CV(< 5) SP(10+) ST(10+)	BS RS(< 5)
25	Rahad (01563400)	725.5	911	190	P C(10+)	CHW H(5-10) MCW(5-10) PHC(10+)	T HP W TK	PO PH(11)	- CM(5-10) CP(5-10)	ACS NCS(5-10) OCS(5-10)	- CV(5-10) SP(10+) ST(10+)	BS RS(10+)
26	Vachhnad (01563500)	595.6	714	137	P C(10+)	CHW H(10+) MCW(10+) PHC(10+)	T HP W	PH(19) PO(< 5)	- CM(< 5) CP(< 5)	ACS NCS(10+) OCS(5-10)	- CV(10+) SP(10+) ST(10+)	BS RS(< 5)
27	Saladara (01563600)	569.1	971	197	P C(10+)	PHS CHW H(5-10) MCW(5-10) PHC(10+)	T W TK	PO PH(30)	- CM(5-10) CP(5-10)	ACS NCS(5-10) OCS(5-10)	- CV(5-10) SP(10+) ST(10+)	BS RS(10+)
28	Ankot (01563700)	564.1	704	155	P C(10+)	CHW H(< 5) MCW(< 5) PHC(10+)	T HP W TK	PH(5) PO(< 5)	- CM(< 5) CP(< 5)	ACS(2) NCS(< 5) OCS(< 5)	- CV(< 5) SP(10+) ST(10+)	BS RS(10+)
29	Juned (01563800)	500.9	424	90	P C(10+)	CHW H(5-10) MCW(5-10) PHC(10+)	T HP W	- PO(< 5) PH(< 5)	- CM(5-10) CP(5-10)	ACS NCS(5-10) OCS(5-10)	- CV(5-10) SP(10+) ST(10+)	BS RS(5-10)
30	Saran (01563900)	993.3	1,127	216	P C(10+)	CHW H(5-10) MCW(5-10) PHC(10+)	T W TK	PO PH(7)	- CM(5-10) CP(5-10)	ACS NCS(5-10) OCS(5-10)	- CV(5-10) SP(10+) ST(10+)	BS RS(5-10)
31	Sutrel (01564000)	583.9	904	179	P C(10+)	CHW H(5-10) MCW(5-10) PHC(5-10)	T TK	PO TO PTO PH(7)	- CM(5-10) CP(5-10)	ACS NCS(5-10) OCS(5-10)	- CV(5-10) SP(10+) ST(10+)	BS RS(10+)
32	Vahiyal (01564100)	1,827.5	1,143	247	P S C(10+)	PHS CHW H(10+) MCW(5-10) PHC(10+)	T W TK	PO PH(10)	- CM(5-10) CP(5-10)	ACS NCS(5-10) OCS(5-10)	- CV(5-10) SP(10+) ST(10+)	BS RS

VILLAGE DIRECTORY

Village Directory

Land Use (As on 1999)

Land use (i.e. area under different types of land use in hectare)											
Approach to Village	Nearest Town & Distance (in km)	Power Supply	News paper/Magazine	Most Important Commodity Manufactured	Forest	Irrigated (by source)	Unirrigated	Cultivable Waste (including Gauchar and Groves)	Area not available for Cultivation	Name of Village	Serial Number
14	15	16	17	18	19	20	21	22	23	2	1
PR MR FP	Bharuch (30)	EA	N M	Wheat, Jowar, Cotton	-	-	804.8	5.8	36.0	Mosam	22
PR	Bharuch (28)	EA	N M	Wheat, Pulses, Jowar	-	-	558.4	6.1	50.8	Pisad	23
PR	Bharuch (24)	EA	N	Wheat, Jowar, Cotton	-	-	501.3	5.2	31.2	Vastikhandali	24
PR	Bharuch (18)	EA	N M	Pulses, Jowar, Cotton	-	-	674.0	5.8	45.7	Rahad	25
PR	Bharuch (24)	EA	N	Pulses, Cotton, Jowar	-	-	550.1	4.8	40.6	Vachhnad	26
PR	Bharuch (21)	EA	N M	Jowar, Cotton, Pulses	-	-	510.4	4.7	54.0	Saladara	27
PR	Bharuch (19)	EA	N M	Jowar, Cotton, Pulses	-	-	506.2	3.5	54.5	Ankot	28
PR MR	Bharuch (20)	EA	N M	Pulses, Cotton, Jowar	-	-	457.8	6.4	36.8	Juned	29
PR	Bharuch (24)	EA	N M	Cotton, Pulses, Wheat	-	-	917.4	8.0	67.9	Saran	30
PR MR FP	Bharuch (30)	EA	N M	Cotton, Pulses, Wheat	-	-	510.2	26.0	47.7	Sutrel	31
PR	Bharuch (33)	EA	N M	Pulses, Cotton, Jowar	-	-	1,672.0	20.2	135.3	Vahiya	32

## Census of India 2001 -

## Amenities and

Amenities available (if not available within the village, a dash (-) is shown in the column and next to it in brackets the distance in broad ranges viz. < 5 kms., 5-10 kms. and 10+ kms of the nearest place where the facility is available is given)

Serial Number	Name of Village & Location Code	Total Area of the Village (in Hectare)	Total Population (2001 Census)	Number of Households (2001 Census)	Educational	Medical	Drinking Water	Post, Telegraph and Telephone	Commercial and Co-operative Banks	Agricultural, Non-Agricultural and other Credit Societies	Recreational & Cultural Facilities (Cinema/ Video Hall, Sports Club, Stadium/Auditorium)	Communications (Bus Service, Railway Station, Waterway)
1	2	3	4	5	6	7	8	9	10	11	12	13
<b>CD Block: Vagra (0003)</b>												
33	Pipalia (01564200)	468.9	1,373	257	P C(10+)	H CHW MCW(5-10) PHC(5-10)	T W TK	PO PH(8)	- CM(5-10) CP(5-10)	ACS(2) NCS(5-10) OCS(5-10)	- CV(5-10) SP(10+) ST(10+)	BS RS(5-10)
34	Pakhajan (01564300)	1,681.6	1,255	237	P C(10+)	D PHS FWC CHW H(10+) MCW(10+) PHC(10+)	T HP TK	PO TO PTO PH	- CM(10+) CP(10+)	ACS NCS(10+) OCS(10+)	- CV(10+) SP(10+) ST(10+)	BS RS
35	Nadarkha (01564400)	530.1	417	79	P C(10+)	CHW H(10+) MCW(10+) PHC(10+)	T W TK	- PO(< 5) PH(< 5)	- CM(10+) CP(10+)	- ACS(< 5) NCS(10+) OCS(10+)	- CV(10+) SP(10+) ST(10+)	BS RS
36	Narnavi (01564500)	666.9	596	131	P C(10+)	CHW H(10+) MCW(10+) PHC(10+)	W TK	PO PH(< 5)	- CM(10+) CP(10+)	ACS NCS(10+) OCS(< 5)	- CV(10+) SP(10+) ST(10+)	BS RS(10+)
37	Padariya (01564600)	539.4	569	131	P C(10+)	CHW H(< 5) MCW(< 5) PHC(10+)	T TW W TK	PH PO(< 5)	- CM(10+) CP(10+)	- ACS(< 5) NCS(10+) OCS(< 5)	- CV(10+) SP(10+) ST(10+)	BS RS(5-10)
38	Kadodara (01564700)	1,325.2	1,811	353	P S C(10+)	H MCW PHS FWC CHW PHC(5-10)	W TK	PO PH	- CM(10+) CP(10+)	ACS NCS(10+) OCS(< 5)	- CV(10+) SP(10+) ST(10+)	BS RS(10+)
39	Vav (01564800)	643.5	676	133	P C(10+)	CHW H(10+) MCW(10+) PHC(5-10)	T W TK	- PO(< 5) PH(10+)	- CM(10+) CP(10+)	- ACS(< 5) NCS(10+) OCS(10+)	- CV(5-10) SP(10+) ST(10+)	BS RS
40	Sambheti (01564900)	351.0	391	67	P C(10+)	CHW H(< 5) MCW(5-10) PHC(10+)	T W TK	PH PO(< 5)	- CM(10+) CP(10+)	ACS NCS(10+) OCS(< 5)	- CV(10+) SP(10+) ST(10+)	BS RS
41	Janiadara (01565000)	1,036.3	621	129	P C(10+)	CHW H(10+) MCW(10+) PHC(10+)	T HP W TK C	PO PH(2)	- CM(10+) CP(10+)	ACS NCS(10+) OCS(10+)	- CV(10+) SP(10+) ST(10+)	BS RS
42	Akhod (01565100)	863.0	669	133	P C(10+)	H CHW MCW(10+) PHC(10+)	T W TK	PO PH(10)	- CM(< 5) CP(10+)	ACS(2) NCS(10+) OCS(10+)	- CV(10+) SP(10+) ST(10+)	BS RS(10+)
43	Nandida (01565200)	1,219.8	683	153	P C(10+)	CHW H(< 5) MCW(10+) PHC(10+)	T W TK O	PO PH(< 5)	- CM(< 5) CP(< 5)	ACS NCS(10+) OCS(10+)	- CV(10+) SP(10+) ST(10+)	BS RS(10+)

VILLAGE DIRECTORY

Village Directory

Land Use (As on 1999)

Land use (i.e. area under different types of land use in hectare)											
Approach to Village	Nearest Town & Distance (in km)	Power Supply	News paper/Magazine	Most Important Commodity Manufactured	Forest	Irrigated (by source)	Unirrigated	Cultivable Waste (including Gauchar and Groves)	Area not available for Cultivation	Name of Village	Serial Number
14	15	16	17	18	19	20	21	22	23	2	1
PR	Bharuch (35)	EA	N M	Wheat, Cotton, Pulses	-	-	419.8	10.1	39.0	Pipalia	33
PR MR FP	Bharuch (35)	EA	N M	Cotton, Pulses, Wheat	-	-	1,495.0	9.1	177.5	Pakhajan	34
PR	Bharuch (40)	EA	N M	Wheat, Jowar, Pulses	-	-	474.2	4.1	51.7	Nadarkha	35
PR MR	Bharuch (37)	EA	-	Wheat, Jowar, Cotton	-	-	577.3	16.9	72.7	Narnavi	36
PR	Jambusar (44)	EA	-	Wheat, Jowar, Cotton	-	-	147.5	53.1	338.9	Padariya	37
PR	Bharuch (45)	EA	N	Wheat, Bajri, Cotton	-	-	1,142.4	89.2	93.7	Kadodara	38
PR	Bharuch (45)	EA	M	Cotton, Wheat, Jowar	-	-	588.9	11.7	43.0	Vav	39
PR	Bharuch (37)	EA	N	Wheat, Jowar, Cotton	-	-	296.5	8.2	46.4	Sambheti	40
PR	Bharuch (45)	EA	N M	Cotton, Wheat, Jowar	-	GC(15.0) T(15.0)	950.0	6.0	65.3	Janiadara	41
PR	Bharuch (32)	EA	N M	Wheat, Cotton, Jowar	-	-	758.5	22.0	82.5	Akhod	42
PR	Bharuch (40)	EA	N M	Cotton, Wheat, Jowar	-	-	1,057.1	161.2	1.5	Nandida	43

## Census of India 2001 -

## Amenities and

Amenities available (if not available within the village, a dash (-) is shown in the column and next to it in brackets the distance in broad ranges viz. < 5 kms., 5-10 kms. and 10+ kms of the nearest place where the facility is available is given)

Serial Number	Name of Village & Location Code	Total Area of the Village (in Hectare)	Total Population (2001 Census)	Number of Households (2001 Census)	Educational	Medical	Drinking Water	Post, Telegraph and Telephone	Commercial and Co-operative Banks	Agricultural, Non-Agricultural and other Credit Societies	Recreational & Cultural Facilities (Cinema/ Video Hall, Sports Club, Stadium/Auditorium)	Communications (Bus Service, Railway Station, Waterway)
1	2	3	4	5	6	7	8	9	10	11	12	13
<b>CD Block: Vagra (0003)</b>												
44	Khojbal (01565300)	1,226.2	1,249	224	P S C(10+)	CHW H(10+) MCW(10+) PHC(10+)	T W TK	PO PH(30)	- CM(5-10) CP(5-10)	ACS NCS(10+) OCS(10+)	- CV(10+) SP(10+) ST(10+)	BS RS(10+)
45	Sadathala (01565400)	440.8	210	55	P C(10+)	CHW H(10+) MCW(10+) PHC(10+)	T W TK	- PO(< 5) PH(< 5)	- CM(< 5) CP(< 5)	- ACS(< 5) NCS(10+) OCS(10+)	- CV(10+) SP(10+) ST(10+)	BS RS(5-10)
46	Kothia (01565500)	611.8	497	103	P C(10+)	CHW H(10+) MCW(10+) PHC(10+)	T W	PO PH(3)	- CM(5-10) CP(10+)	- ACS(< 5) NCS(< 5) OCS(< 5)	- CV(10+) SP(10+) ST(10+)	BS RS(10+)
47	Sayakha (01565600)	1,567.6	835	189	P C(10+)	PHS FWC CHW H(5-10) MCW(5-10) PHC(10+)	T W TK	PO PH(7)	- CM(5-10) CP(5-10)	ACS NCS(5-10) OCS(5-10)	- CV(5-10) SP(10+) ST(10+)	BS RS(5-10)
48	Bhersam (01565700)	1,434.1	1,361	315	P C(10+)	PHS FWC RMP CHW H(10+) MCW(5-10) PHC(10+)	T HP W	PO PH(10)	- CM(5-10) CP(5-10)	ACS NCS(5-10) OCS(5-10)	- CV(5-10) SP(10+) ST(10+)	BS RS(10+)
49	Vorasamni (01565800)	544.6	2,628	426	P(2) S C(10+)	PHS CHW H(5-10) MCW(5-10) PHC(10+)	T W TK	PO PH(25)	- CM(5-10) CP(5-10)	ACS NCS(5-10) OCS(5-10)	- CV(5-10) SP(10+) ST(10+)	BS RS(5-10)
50	Aragama (01565900)	663.9	1,021	201	P C(10+)	CHW H(10+) MCW(10+) PHC(10+)	T HP W	PO PH(20)	- CM(5-10) CP(10+)	ACS NCS(10+) OCS(10+)	- CV(10+) SP(10+) ST(10+)	BS RS(10+)
51	Vilayat (01566000)	1,670.2	2,077	409	P C(10+)	RMP CHW H(10+) MCW(10+) PHC(10+)	T W TK	PO PH	CM CP(10+)	ACS NCS(10+) OCS(10+)	- CV(10+) SP(10+) ST(10+)	BS RS(10+)
52	Bhensali (01566100)	559.6	786	146	P C(10+)	CHW H(< 5) MCW(10+) PHC(10+)	T W TK	PH(25) PO(5-10)	- CM(5-10) CP(5-10)	ACS NCS(10+) OCS(10+)	- CV(10+) SP(10+) ST(10+)	BS RS(10+)
53	Atali (01566200)	1,063.3	1,145	215	P S C(10+)	PHS FWC RMP CHW H(10+) MCW(5-10) PHC(5-10)	T W TK	PO PH(15)	CM CP	ACS NCS(10+) OCS(10+)	- CV(10+) SP(10+) ST(10+)	BS RS(10+)
54	Galenda (01566300)	571.0	513	95	P C(10+)	CHW H(10+) MCW(10+) PHC(10+)	T HP W TK	PO PH(< 5)	- CM(5-10) CP(5-10)	ACS NCS(10+) OCS(10+)	- CV(10+) SP(10+) ST(10+)	BS RS(10+)

VILLAGE DIRECTORY

Village Directory

Land Use (As on 1999)

Land use (i.e. area under different types of land use in hectare)											
Approach to Village	Nearest Town & Distance (in km)	Power Supply	News paper/Magazine	Most Important Commodity Manufactured	Forest	Irrigated (by source)	Unirrigated	Cultivable Waste (including Gauchar and Groves)	Area not available for Cultivation	Name of Village	Serial Number
14	15	16	17	18	19	20	21	22	23	2	1
PR	Bharuch (30)	EA	N	Wheat, Cotton, Jowar	-	-	958.7	48.2	219.3	Khojbal	44
PR MR FP	Bharuch (46)	EA	N	Pulses, Cotton, Jowar	-	-	385.9	7.6	47.3	Sadathala	45
PR MR FP	Bharuch (30)	EA	N M	Cotton, Pulses, Jowar	-	-	540.2	12.2	59.4	Kothia	46
PR	Bharuch (28)	EA	N M	Cotton, Pulses, Jowar	-	-	1,151.8	36.4	379.5	Sayakha	47
PR	Bharuch (15)	EA	N M	Pulses, Cotton, Jowar	-	-	1,255.6	32.0	146.5	Bhersam	48
PR	Bharuch (18)	EA	N M	Pulses, Cotton, Jowar	-	-	511.0	-	33.6	Vorasamni	49
PR	Bharuch (15)	EA	N M	Jowar, Cotton, Pulses	-	-	561.7	10.9	91.2	Aragama	50
PR MR FP	Bharuch (15)	EA	N M	Jowar, Cotton, Wheat	-	-	1,371.1	18.7	280.5	Vilayat	51
PR	Bharuch (27)	EA	N	Wheat, Cotton, Jowar	-	-	453.4	12.2	94.0	Bhensali	52
PR MR	Bharuch (30)	EA	N M	Wheat, Cotton, Pulses	-	-	971.8	28.9	62.6	Atali	53
PR	Bharuch (37)	EA	N M	Cotton, Wheat, Jowar	-	TK(3.0) T(3.0)	526.2	11.0	30.7	Galenda	54

## Census of India 2001 -

## Amenities and

Amenities available (if not available within the village, a dash (-) is shown in the column and next to it in brackets the distance in broad ranges viz. < 5 kms., 5-10 kms. and 10+ kms of the nearest place where the facility is available is given)

Serial Number	Name of Village & Location Code	Total Area of the Village (in Hectare)	Total Population (2001 Census)	Number of Households (2001 Census)	Educational	Medical	Drinking Water	Post, Telegraph and Telephone	Commercial and Co-operative Banks	Agricultural, Non-Agricultural and other Credit Societies	Recreational & Cultural Facilities (Cinema/ Video Hall, Sports Club, Stadium/Auditorium)	Communications (Bus Service, Railway Station, Waterway)
1	2	3	4	5	6	7	8	9	10	11	12	13
<b>CD Block: Vagra (0003)</b>												
55	Samatpor (01566400)	295.4	332	69	P C(10+)	CHW H(10+) MCW(10+) PHC(10+)	T W TK	PH PO(10+)	- CM(10+) CP(10+)	ACS NCS(10+) OCS(10+)	- CV(10+) SP(10+) ST(10+)	BS RS(< 5)
56	Vadadla (01566500)	679.1	606	142	P C(10+)	MCW CHW H(10+) PHC(5-10)	T TK O	PO PH(2)	- CM(5-10) CP(5-10)	ACS OCS NCS(10+)	- CV(5-10) SP(10+) ST(10+)	BS RS(10+)
57	Dahej (01566600)	7,630.5	6,846	1,551	P(2) S C(10+)	H D MCW PHC PHS FWC TB RMP CHW	T HP TK	PO TO PTO PH(200)	CM(4) CP OCS(2)	ACS NCS OCS(2)	CV SP(10+) ST(10+)	BS RS NW
58	Lakhigam (01566700)	1,063.3	3,357	640	P C(10+)	H CWC PHS RMP CHW MCW(10+) PHC(5-10)	T HP W TK	PO PH(28)	- CM(5-10) CP(5-10)	ACS(2) NCS(10+) OCS(5-10)	- CV(5-10) SP(10+) ST(10+)	BS NW RS(5-10)
59	Luvara (01566800)	890.5	1,393	276	P C(10+)	CHW H(< 5) MCW(10+) PHC(10+)	O	PH(14) PO(< 5)	- CM(5-10) CP(5-10)	ACS NCS(10+) OCS(10+)	- CV(5-10) SP(10+) ST(10+)	BS RS(5-10)
60	Jageshwar (01566900)	515.0	1,465	346	P S C(10+)	H RMP CHW MCW(10+) PHC(< 5)	HP W TK R O	PO PH(15)	- CM(5-10) CP(< 5)	ACS(2) NCS(10+) OCS(10+)	CV SP(10+) ST(10+)	BS NW RS(< 5)
61	Ambheta (01567000)	1,516.1	1,330	293	P C(10+)	H CHW MCW(10+) PHC(< 5)	T HP W TK R O	PO PH(20)	- CM(< 5) CP(< 5)	ACS(2) NCS(10+) OCS(10+)	- CV(< 5) SP(10+) ST(10+)	BS NW RS(< 5)
62	Jolva (01567100)	874.9	814	171	P C(10+)	H PHS FWC RMP CHW MCW(10+) PHC(5-10)	T W TK	PH(10) PO(5-10)	- CM(5-10) CP(5-10)	ACS NCS(10+) OCS(< 5)	- CV(5-10) SP(10+) ST(10+)	BS RS(5-10)
63	Suva (01567200)	1,283.5	1,664	325	P C(10+)	CHW H(10+) MCW(10+) PHC(5-10)	T W TK	- PO(< 5) PH(10+)	- CM(10+) CP(10+)	ACS NCS(10+) OCS(10+)	- CV(10+) SP(10+) ST(10+)	BS NW RS(10+)

VILLAGE DIRECTORY

Village Directory

Land Use (As on 1999)

Land use (i.e. area under different types of land use in hectare)											
Approach to Village	Nearest Town & Distance (in km)	Power Supply	News paper/Magazine	Most Important Commodity Manufactured	Forest	Irrigated (by source)	Unirrigated	Cultivable Waste (including Gauchar and Groves)	Area not available for Cultivation	Name of Village	Serial Number
14	15	16	17	18	19	20	21	22	23	2	1
PR	Bharuch (39)	EA	-	Pulses, Cotton, Wheat	-	-	271.2	9.2	15.0	Samatpor	55
PR	Bharuch (40)	EA	-	Wheat, Cotton, Jowar	-	-	631.1	4.0	44.0	Vadadla	56
PR NW	Bharuch (45)	EA	N M	Bajri, Cotton, Wheat	-	-	1,087.3	369.0	6,174.3	Dahej	57
PR NW	Bharuch (39)	EA	N M	Copper, Acid, Cosmetic	-	-	698.8	204.2	160.3	Lakhigam	58
PR MR FP	Bharuch (56)	EA	N M	Pulses, Cotton, Wheat	-	-	320.0	8.7	561.8	Luvara	59
PR NR NW	Bharuch (45)	EA	N M	Pulses, Bajri, Jowar	-	-	18.0	10.2	486.8	Jageshwar	60
PR NR NW	Bharuch (43)	EA	N M	Pulses, Cotton, Wheat	-	-	96.1	16.4	1,403.6	Ambheta	61
PR MR	Bharuch (42)	EA	N	Cotton, Pulses, Wheat	-	-	654.8	106.2	113.9	Jolva	62
PR MR FP NR NW	Bharuch (35)	EA	N M	Cotton, Pulses, Wheat	-	-	735.2	293.3	255.0	Suva	63



## Census of India 2001 -

## Amenities and

Amenities available (if not available within the village, a dash (-) is shown in the column and next to it in brackets the distance in broad ranges viz. < 5 kms., 5-10 kms. and 10+ kms of the nearest place where the facility is available is given)

Serial Number	Name of Village & Location Code	Total Area of the Village (in Hectare)	Total Population (2001 Census)	Number of Households (2001 Census)	Educational	Medical	Drinking Water	Post, Telegraph and Telephone	Commercial and Co-operative Banks	Agricultural, Non-Agricultural and other Credit Societies	Recreational & Cultural Facilities (Cinema/ Video Hall, Sports Club, Stadium/Auditorium)	Communications (Bus Service, Railway Station, Waterway)
1	2	3	4	5	6	7	8	9	10	11	12	13
<b>CD Block: Vagra (0003)</b>												
64	Rahiad (01567300)	1,436.6	1,315	269	P C(10+)	CHW H(10+) MCW(10+) PHC(10+)	W TK R	PO PH(< 5)	- CM(< 5) CP(< 5)	- ACS(< 5) NCS(10+) OCS(10+)	- CV(10+) SP(10+) ST(10+)	BS NW RS(10+)
65	Koliad (01567400)	974.2	535	120	P C(10+)	CHW H(10+) MCW(10+) PHC(10+)	W R	- PO(< 5) PH(10+)	- CM(< 5) CP(< 5)	ACS NCS(10+) OCS(10+)	- CV(10+) SP(10+) ST(10+)	BS NW RS(10+)
66	Kaladara (01567500)	1,755.9	1,383	284	P C(10+)	CHW H(10+) MCW(10+) PHC(10+)	T TK R	PO PH(10+)	- CM(< 5) CP(< 5)	ACS NCS(10+) OCS(10+)	- CV(10+) SP(10+) ST(10+)	BS NW RS(10+)
67	Vengani (01567600)	607.9	675	150	P C(10+)	CHW H(10+) MCW(10+) PHC(10+)	HP W TK R	PO PH(< 5)	- CM(< 5) CP(< 5)	ACS NCS(10+) OCS(10+)	- CV(10+) SP(10+) ST(10+)	BS NW RS(10+)
68	Aliabet (01567700)	8,424.1	427	74	- P(< 5) C(10+)	CHW H(10+) MCW(10+) PHC(10+)	R	- PO(10+) PH(< 5)	- CM(10+) CP(10+)	- ACS(< 5) NCS(10+) OCS(10+)	- CV(10+) SP(10+) ST(10+)	NW BS(10+) RS(10+)
<b>Block Total</b>		<b>88,342.6</b>	<b>82,647</b>	<b>16,767</b>	<b>P(69) S(12) PUC I Tr AC(3) O(3)</b>	<b>H(11) HA(6) HU HH D(6) DA(2) DH(2) MCW(5) CWC(4) HC(2) PHC(2) PHS(16) FWC(10) TB(2) RMP(18) CHW(66) O(3)</b>	<b>T(57) W(58) TK(57) HP(21) TW R(7) C O(8)</b>	<b>PO(45) TO(3) PTO(4) PH(868)</b>	<b>CM(9) CP(3)</b>	<b>ACS(66) NCS(3) OCS(9)</b>	<b>CV(3)</b>	<b>BS(66) RS(8) NW(11)</b>

VILLAGE DIRECTORY

Village Directory

Land Use (As on 1999)

Land use (i.e. area under different types of land use in hectare)											
Approach to Village	Nearest Town & Distance (in km)	Power Supply	News paper/Magazine	Most Important Commodity Manufactured	Forest	Irrigated (by source)	Unirrigated	Cultivable Waste (including Gauchar and Groves)	Area not available for Cultivation	Name of Village	Serial Number
14	15	16	17	18	19	20	21	22	23	2	1
PR NR	Bharuch (33)	EA	N M	Pulses, Cotton, Wheat	-	-	948.0	84.1	404.5	Rahiad	64
PR NR	Bharuch (33)	EA	-	Cotton, Pulses, Salt	-	-	492.3	32.3	449.5	Koliad	65
PR NR	Bharuch (31)	EA	-	Cotton, Wheat, Pulses	-	-	1,271.2	106.2	378.5	Kaladara	66
PR NR	Bharuch (31)	EA	N M	Cotton, Wheat, Jowar	-	-	381.3	26.8	199.9	Vengani	67
NR	Bharuch (40)	-	-	Milk, Wheat, Pulses	-	-	-	-	8,424.1	Aliabet	68
<b>PR(66)</b> <b>MR(22)</b> <b>FP(16)</b> <b>NR(8)</b> <b>NW(67)</b>		<b>EA(66)</b>	<b>N(55)</b> <b>M(46)</b>		<b>0.0</b>	<b>GC(15.0)</b> <b>TK(3.0)</b> <b>T(18.0)</b>	<b>50,253.3</b>	<b>4,457.8</b>	<b>33,613.6</b>		



**TALUKA / C.D.BLOCK**  
**BHARUCH**







(c) Alphabetical list of Villages (Bharuch Taluka)

Sl. No.	Name of Village	2001 Census Location Code Number	1991 Census Location Code Number	Sl. No.	Name of Village	2001 Census Location Code Number	1991 Census Location Code Number
1	2	3	4	1	2	3	4
1	Adol	01568900	00006	48	Luwara	01573300	00045
2	Aldar	01572200	00037	49	Mahegam	01576600	00087
3	Amdada	01573900	00081	50	Mahudhala	01572000	00039
4	Amleshwar	01571600	00062	51	Manad	01576500	00086
5	Angareshwar	01572800	00049	52	Manch	01569600	00020
6	Asuria	01572300	00046	53	Mangleshwar	01573000	00071
7	Bambusar	01570600	00032	54	Manubar	01574700	00065
8	Bhadbhut	01576300	00088	55	Nabipur	01571000	00036
9	Bharthana	01569400	00018	56	Nand	01569300	00017
10	Bholav (Part)	01575700	00068	57	Nandelav (Part)	01575800	00069
11	Bhuva	01574400	00080	58	Navetha	01574300	00085
12	Borbhatha Bet	01577000	00011	59	Nikora	01572900	00051
13	Bori	01570300	00022	60	Osara	01573200	00054
14	Chavaj	01575100	00043	61	Padariya	01568400	00008
15	Cholad	01571700	00061	62	Paguthan	01572100	00038
16	Dabhali	01570900	00035	63	Pariej	01569900	00026
17	Dahegam	01576000	00075	64	Parkhet	01568800	00012
18	Dashan	01576700	00091	65	Pipalia	01568700	00011
19	Dayadra	01570000	00027	66	Rahadpor	01575900	00057
20	Derol	01571400	00041	67	Samlod	01570700	00033
21	Detral	01574600	00077	68	Sankhavad	01574000	00083
22	Eksal	01574200	00082	69	Sarnar	01571500	00040
23	Ghodi	01568100	00005	70	Segva	01569100	00014
24	Haldarwa	01575300	00055	71	Shahpura	01569200	00016
25	Hingalla	01570200	00025	72	Sherpura	01574900	00067
26	Hinglot	01576100	00076	73	Shuklatirth	01575500	00072
27	Jhadeshwar	01575600	00073	74	Simalia	01567900	00003
28	Jhanghar	01570500	00021	75	Sindhot	01572700	00050
29	Jhanor	01570800	00034	76	Sitpon	01569800	00024
30	Kahan	01569700	00013	77	Tankariya	01568300	00007
31	Kamboli	01567800	00001	78	Tavara	01575400	00070
32	Kanthariya	01574800	00066	79	Tham	01573600	00059
33	Karela	01568500	00009	80	Thikaria	01568200	00004
34	Kargat	01570400	00023	81	Tralsa	01570100	00028
35	Karjan	01573100	00052	82	Tralsi	01571300	00029
36	Karmad	01573700	00064	83	Umara	01572400	00047
37	Karmali	01572600	00053	84	Umraj	01575000	00058
38	Kasad	01573500	00042	85	Uparali	01569500	00019
39	Kasva	01576400	00089	86	Vadadla	01575200	00056
40	Kavitha	01572500	00048	87	Vadva	01576200	00090
41	Kelod	01568600	00010	88	Vagusana	01573400	00044
42	Kesrol	01574100	00084	89	Vahalu	01571900	00060
43	Kishnad	01568000	00002	90	Vansi	01571800	00063
44	Kothi	01571200	00030	91	Varedia	01569000	00015
45	Kukarwada	01576900	00093	92	Verwada	01576800	00092
46	Kurala	01573800	00079	93	Vesdada	01574500	00078
47	Kuvadard	01571100	00031				



## Census of India 2001 -

## Amenities and

Amenities available (if not available within the village, a dash (-) is shown in the column and next to it in brackets the distance in broad ranges viz. < 5 kms., 5-10 kms. and 10+ kms of the nearest place where the facility is available is given)

Serial Number	Name of Village & Location Code	Total Area of the Village (in Hectare)	Total Population (2001 Census)	Number of Households (2001 Census)	Educational	Medical	Drinking Water	Post, Telegraph and Telephone	Commercial and Co-operative Banks	Agricultural, Non-Agricultural and other Credit Societies	Recreational & Cultural Facilities (Cinema/ Video Hall, Sports Club, Stadium/Auditorium)	Communications (Bus Service, Railway Station, Waterway)
1	2	3	4	5	6	7	8	9	10	11	12	13
<b>CD Block: Bharuch (0004)</b>												
1	Kamboli (01567800)	442.6	2,017	355	P S C(10+)	PHS RMP CHW H(10+) MCW(10+) PHC(5-10)	T HP TW W TK	PO PH(12)	- CM(5-10) CP(10+)	ACS NCS OCS(< 5)	CV SP(10+) ST(10+)	BS RS(10+)
2	Simalia (01567900)	429.5	975	208	P C(10+)	CHW H(10+) MCW(< 5) PHC(< 5)	T HP TW W TK	PO PH(6)	- CM(< 5) CP(10+)	ACS NCS(< 5) OCS(< 5)	- CV(< 5) SP(10+) ST(10+)	BS RS(< 5)
3	Kishnad (01568000)	637.5	1,717	324	P C(10+)	CHW H(10+) MCW(10+) PHC(< 5)	T HP TW W TK	PO PH(5)	- CM(< 5) CP(10+)	ACS NCS OCS(5-10)	- CV(< 5) SP(10+) ST(10+)	BS RS(< 5)
4	Ghodi (01568100)	391.8	514	103	P AC C(10+)	CHW H(10+) MCW(< 5) PHC(< 5)	T HP TW W TK	PH(5) PO(< 5)	- CM(5-10) CP(10+)	- ACS(5-10) NCS(5-10) OCS(5-10)	- CV(< 5) SP(10+) ST(10+)	BS RS(5-10)
5	Thikaria (01568200)	451.5	690	149	P C(10+)	CHW H(10+) MCW(5-10) PHC(5-10)	T HP TW W TK	PH(5) PO(< 5)	- CM(5-10) CP(10+)	NCS ACS(< 5) OCS(5-10)	- CV(5-10) SP(10+) ST(10+)	BS RS(5-10)
6	Tankariya (01568300)	1,353.6	9,014	1,608	P(2) S PUC I C(10+)	D MH PHS FWC RMP CHW H(10+) MCW(5-10) PHC(5-10)	T HP TW W TK	PO PTO PH(40)	CM CP	ACS NCS OCS	CV SP(10+) ST(10+)	BS RS(5-10)
7	Padariya (01568400)	567.7	889	226	P C(10+)	CHW H(10+) MCW(5-10) PHC(5-10)	T HP TW W TK	PO PH(10)	- CM(5-10) CP(10+)	ACS NCS OCS(5-10)	- CV(5-10) SP(10+) ST(10+)	BS RS(5-10)
8	Karela (01568500)	867.5	1,227	277	P AC C(10+)	PHS CHW H(10+) MCW(5-10) PHC(5-10)	T HP TW W TK	PO PH(10)	- CM(5-10) CP(5-10)	ACS NCS OCS(5-10)	- CV(5-10) SP(10+) ST(10+)	BS RS(5-10)

VILLAGE DIRECTORY

Village Directory

Land Use (As on 1999)

Land use (i.e. area under different types of land use in hectare)											
Approach to Village	Nearest Town & Distance (in km)	Power Supply	News paper/Magazine	Most Important Commodity Manufactured	Forest	Irrigated (by source)	Unirrigated	Cultivable Waste (including Gauchar and Groves)	Area not available for Cultivation	Name of Village	Serial Number
14	15	16	17	18	19	20	21	22	23	2	1
PR	Palej (5)	EA	-	Cotton, Tuwer, Wheat	-	WE(120.9) TWE(50.4) T(171.3)	236.8	10.3	24.2	Kamboli	1
PR	Palej (2)	EA	-	Cotton, Tuwer, Wheat	-	W(130.0) TW(60.9) T(190.9)	198.4	7.9	32.3	Simalia	2
PR	Palej (4)	EA	-	Cotton, Tuwer, Wheat	-	WE(95.3) TWE(214.0) T(309.3)	268.4	15.5	44.3	Kishnad	3
MR	Palej (5)	EA	-	Tuwer, Cotton, Vegetables	-	WE(40.1) T(40.1)	327.0	8.0	16.7	Ghodi	4
PR	Palej (6)	EA	-	Cotton, Tuwer, Wheat	-	WE(56.7) TWE(92.2) T(149.0)	267.5	8.2	26.8	Thikaria	5
PR	Palej (7)	EA	N M	Cotton, Jowar, Wheat	-	WE(205.0) T(205.0)	1,051.6	3.5	93.5	Tankariya	6
PR	Palej (10)	EA	-	Cotton, Wheat, Tuwer	-	WE(260.2) T(260.2)	247.0	7.6	52.9	Padariya	7
PR	Palej (12)	EA	-	Cotton, Tuwer, Wheat	-	WE(135.3) T(135.3)	670.0	19.7	42.5	Karela	8

## Census of India 2001 -

## Amenities and

Amenities available (if not available within the village, a dash (-) is shown in the column and next to it in brackets the distance in broad ranges viz. < 5 kms., 5-10 kms. and 10+ kms of the nearest place where the facility is available is given)

Serial Number	Name of Village & Location Code	Total Area of the Village (in Hectare)	Total Population (2001 Census)	Number of Households (2001 Census)	Educational	Medical	Drinking Water	Post, Telegraph and Telephone	Commercial and Co-operative Banks	Agricultural, Non-Agricultural and other Credit Societies	Recreational & Cultural Facilities (Cinema/ Video Hall, Sports Club, Stadium/Auditorium)	Communications (Bus Service, Railway Station, Waterway)
1	2	3	4	5	6	7	8	9	10	11	12	13
<b>CD Block: Bharuch (0004)</b>												
9	Kelod (01568600)	1,096.6	1,864	393	P Tr C(10+)	D CWC PHS FWC CHW H(10+) MCW(5-10) PHC(5-10)	T HP TW W TK	PO PH(15)	- CM(< 5) CP(< 5)	ACS NCS OCS(5-10)	- CV(10+) SP(10+) ST(10+)	BS RS(10+)
10	Pipalia (01568700)	832.3	880	193	P AC C(10+)	CHW H(10+) MCW(5-10) PHC(5-10)	T HP TW W TK	PO PH(20)	- CM(< 5) CP(< 5)	ACS NCS OCS(< 5)	- CV(10+) SP(10+) ST(10+)	BS RS(10+)
11	Parkhet (01568800)	1,097.4	2,808	477	P AC C(10+)	RMP CHW H(10+) MCW(10+) PHC(5-10)	T HP TW W TK	PO PH(20)	- CM(< 5) CP(10+)	ACS NCS OCS(< 5)	- CV(10+) SP(10+) ST(10+)	BS RS(10+)
12	Adol (01568900)	326.8	617	119	P C(10+)	CHW H(10+) MCW(5-10) PHC(5-10)	T HP TW W TK	PO PH(5)	- CM(< 5) CP(5-10)	ACS NCS OCS(< 5)	- CV(5-10) SP(10+) ST(10+)	BS RS(5-10)
13	Varedia (01569000)	587.4	2,142	409	P S AC C(10+)	PHS FWC CHW H(5-10) MCW(5-10) PHC(5-10)	T HP TW W TK	PO PH(20)	CM CP(10+)	ACS NCS OCS(5-10)	- CV(5-10) SP(10+) ST(10+)	BS RS
14	Segva (01569100)	706.4	2,615	464	P S AC C(10+)	RMP CHW H(5-10) MCW(5-10) PHC(5-10)	T HP TW W TK	PO PH(22)	- CM(5-10) CP(10+)	ACS NCS(10+) OCS(5-10)	- CV(5-10) SP(10+) ST(10+)	BS RS(5-10)
15	Shahpura (01569200)	485.6	1,217	263	P C(10+)	CHW H(10+) MCW(5-10) PHC(5-10)	T HP TW W TK	PO PH(10)	- CM(5-10) CP(10+)	ACS NCS OCS(< 5)	- CV(10+) SP(10+) ST(10+)	BS RS(10+)
16	Nand (01569300)	517.4	811	185	P C(10+)	CHW H(10+) MCW(5-10) PHC(5-10)	T HP	PH(12) PO(< 5)	- CM(5-10) CP(10+)	ACS NCS OCS(5-10)	- CV(10+) SP(10+) ST(10+)	BS RS(10+)
17	Bharthana (01569400)	425.8	809	157	P C(10+)	CHW H(10+) MCW(5-10) PHC(5-10)	T HP TW W TK	PO PH(10)	- CM(5-10) CP(10+)	ACS NCS OCS(< 5)	- CV(10+) SP(10+) ST(10+)	BS RS(10+)

VILLAGE DIRECTORY

**Village Directory**

**Land Use (As on 1999)**

Land use (i.e. area under different types of land use in hectare)											
Approach to Village	Nearest Town & Distance (in km)	Power Supply	News paper/Magazine	Most Important Commodity Manufactured	Forest	Irrigated (by source)	Unirrigated	Cultivable Waste (including Gauchar and Groves)	Area not available for Cultivation	Name of Village	Serial Number
14	15	16	17	18	19	20	21	22	23	2	1
PR	Palej (14)	EA	-	Tuwer, Cotton, Jowar	-	W(405.7) T(405.7)	584.0	11.4	95.4	Kelod	9
PR	Palej (12)	EA	-	Cotton, Tuwer, Jowar	-	WE(220.2) T(220.2)	531.7	21.7	58.7	Pipalia	10
PR	Palej (10)	EA	-	Cotton, Tuwer, Jowar	-	WE(129.2) TWE(100.0) T(229.2)	846.3	15.1	6.9	Parkhet	11
PR	Palej (6)	EA	-	Cotton, Tuwer, Vegetables	-	TW(49.2) TK(2.1) T(51.2)	258.7	3.2	13.8	Adol	12
PR	Palej (6)	EA	-	Cotton, Tuwer, Wheat	-	WE(121.6) T(121.6)	403.5	15.8	46.5	Varedia	13
PR	Palej (7)	EA	-	Cotton, Tuwer, Wheat	-	WE(350.0) T(350.0)	187.9	86.7	81.8	Segva	14
PR	Palej (8)	EA	-	Cotton, Tuwer, Wheat	-	WE(215.0) T(215.0)	200.0	7.5	63.1	Shahpura	15
PR	Palej (10)	EA	-	Cotton, Tuwer, Wheat	-	WE(20.0) R(125.0) T(145.0)	178.0	45.0	149.4	Nand	16
PR	Palej (7)	EA	-	Cotton, Tuwer, Sugarcane	-	W(200.3) T(200.3)	185.0	3.2	37.4	Bharthana	17

## Census of India 2001 -

## Amenities and

Amenities available (if not available within the village, a dash (-) is shown in the column and next to it in brackets the distance in broad ranges viz.< 5 kms., 5-10 kms. and 10+ kms of the nearest place where the facility is available is given)												
Serial Number	Name of Village & Location Code	Total Area of the Village (in Hectare)	Total Population (2001 Census)	Number of Households (2001 Census)	Educational	Medical	Drinking Water	Post, Telegraph and Telephone	Commercial and Co-operative Banks	Agricultural, Non-Agricultural and other Credit Societies	Recreational & Cultural Facilities (Cinema/ Video Hall, Sports Club, Stadium/Auditorium)	Communications (Bus Service, Railway Station, Waterway)
1	2	3	4	5	6	7	8	9	10	11	12	13
<b>CD Block: Bharuch (0004)</b>												
18	Uparali (01569500)	330.5	649	128	P C(10+)	CHW H(10+) MCW(5-10) PHC(5-10)	T HP TW W	PH(12) PO(< 5)	- CM(5-10) CP(10+)	ACS NCS OCS(5-10)	- CV(10+) SP(10+) ST(10+)	BS RS(5-10)
19	Manch (01569600)	384.7	912	168	P AC C(10+)	CHW H(10+) MCW(5-10) PHC(5-10)	T HP W R	PO PH(12)	- CM(5-10) CP(10+)	ACS NCS OCS(5-10)	- CV(10+) SP(10+) ST(10+)	BS RS(5-10)
20	Kahan (01569700)	521.8	1,708	289	P C(10+)	CHW H(10+) MCW(10+) PHC(5-10)	T HP TW W TK	PO PH(15)	- CM(< 5) CP(10+)	ACS NCS(10+) OCS(5-10)	- CV(10+) SP(10+) ST(10+)	BS RS(< 5)
21	Sitpon (01569800)	1,022.2	3,888	669	P(2) S C(10+)	PHS FWC RMP(2) CHW H(10+) MCW(5-10) PHC(5-10)	T HP TW W TK	PO PH(30)	CP CM(10+)	ACS NCS(< 5) OCS(< 5)	- CV(10+) SP(10+) ST(10+)	BS RS(10+)
22	Pariej (01569900)	805.5	3,746	649	P(2) S(2) AC C(10+)	PHS RMP CHW H(10+) MCW(5-10) PHC(5-10)	T HP TW W TK	PO PH(25)	- CM(5-10) CP(5-10)	ACS NCS OCS(5-10)	- CV(10+) SP(10+) ST(10+)	BS RS(10+)
23	Dayadra (01570000)	949.9	4,257	700	P(2) S PUC AC C(10+)	PHS RMP CHW H(10+) MCW(5-10) PHC(5-10)	T HP TW W TK	PO PH(35)	CM CP(5-10)	ACS NCS OCS	- CV(10+) SP(10+) ST(10+)	BS RS
24	Tralsa (01570100)	1,523.3	2,710	572	P S C(10+)	PHS FWC RMP CHW H(10+) MCW(5-10) PHC(5-10)	T HP TW W TK	PO PH(12)	- CM(< 5) CP(10+)	ACS NCS OCS(< 5)	- CV(10+) SP(10+) ST(10+)	BS RS(10+)
25	Hingalla (01570200)	461.2	1,731	312	P C(10+)	CHW H(10+) MCW(5-10) PHC(5-10)	T HP TW W TK	PO PH(18)	- CM(5-10) CP(10+)	ACS NCS OCS(5-10)	- CV(10+) SP(10+) ST(10+)	BS RS(5-10)
26	Bori (01570300)	444.8	696	143	P C(10+)	CHW H(10+) MCW(< 5) PHC(< 5)	T HP TW W TK	PO PH(12)	- CM(< 5) CP(10+)	ACS NCS OCS(< 5)	- CV(10+) SP(10+) ST(10+)	BS RS(< 5)
27	Kargat (01570400)	440.8	591	124	P AC C(10+)	CHW H(10+) MCW(5-10) PHC(5-10)	T W TK	PO PH(3)	- CM(< 5) CP(10+)	NCS ACS(< 5) OCS(< 5)	- CV(10+) SP(10+) ST(10+)	BS RS(< 5)

VILLAGE DIRECTORY

**Village Directory**

**Land Use (As on 1999)**

Land use (i.e. area under different types of land use in hectare)											
Approach to Village	Nearest Town & Distance (in km)	Power Supply	News paper/Magazine	Most Important Commodity Manufactured	Forest	Irrigated (by source)	Unirrigated	Cultivable Waste (including Gauchar and Groves)	Area not available for Cultivation	Name of Village	Serial Number
14	15	16	17	18	19	20	21	22	23	2	1
PR	Palej (7)	EA	-	Cotton, Tuwer, Sugarcane	-	WE(125.4) T(125.4)	182.2	9.0	13.9	Uparali	18
PR	Palej (8)	EA	-	Cotton, Tuwer, Sugarcane	-	WE(110.4) T(110.4)	242.1	15.8	16.3	Manch	19
PR	Palej (6)	EA	-	Cotton, Tuwer, Jowar	-	WE(60.1) T(60.1)	421.2	1.2	39.4	Kahan	20
PR	Bharuch (INA) (15)	EA	-	Cotton, Tuwer, Vegetables	-	WE(78.4) T(78.4)	839.3	11.6	93.0	Sitpon	21
PR	Bharuch (INA) (18)	EA	-	Cotton, Tuwer, Wheat	-	WE(200.2) T(200.2)	518.4	11.5	75.5	Pariej	22
PR	Bharuch (INA) (16)	EA	-	Cotton, Tuwer, Wheat	-	WE(90.2) T(90.2)	738.4	32.2	89.2	Dayadra	23
PR	Bharuch (INA) (22)	EA	-	Cotton, Tuwer, Wheat	-	WE(377.0) T(377.0)	1,000.0	19.1	127.3	Tralsa	24
PR	Bharuch (INA) (14)	EA	-	Cotton, Tuwer, Wheat	-	WE(27.8) T(27.8)	388.9	5.6	38.9	Hingalla	25
PR	Bharuch (INA) (16)	EA	-	Cotton, Tuwer, Vegetables	-	WE(214.6) T(214.6)	200.0	26.4	3.8	Bori	26
PR	Bharuch (INA) (20)	EA	-	Cotton, Tuwer, Wheat	-	WE(112.7) T(112.7)	271.2	4.8	52.1	Kargat	27

## Census of India 2001 -

## Amenities and

Amenities available (if not available within the village, a dash (-) is shown in the column and next to it in brackets the distance in broad ranges viz. < 5 kms., 5-10 kms. and 10+ kms of the nearest place where the facility is available is given)

Serial Number	Name of Village & Location Code	Total Area of the Village (in Hectare)	Total Population (2001 Census)	Number of Households (2001 Census)	Educational	Medical	Drinking Water	Post, Telegraph and Telephone	Commercial and Co-operative Banks	Agricultural, Non-Agricultural and other Credit Societies	Recreational & Cultural Facilities (Cinema/ Video Hall, Sports Club, Stadium/Auditorium)	Communications (Bus Service, Railway Station, Waterway)
1	2	3	4	5	6	7	8	9	10	11	12	13
<b>CD Block: Bharuch (0004)</b>												
28	Jhanghar (01570500)	744.5	2,756	484	P(2) Tr C(10+)	CHW H(5-10) MCW(5-10) PHC(5-10)	T HP TW W TK	PO PH(23)	- CM(5-10) CP(10+)	ACS NCS OCS(5-10)	- CV(10+) SP(10+) ST(10+)	BS RS(5-10)
29	Bambusar (01570600)	299.5	841	166	P C(10+)	- H(< 5) MCW(5-10) PHC(5-10)	T HP TW W TK	PH(5) PO(< 5)	- CM(5-10) CP(10+)	- ACS(< 5) NCS(< 5) OCS(< 5)	- CV(10+) SP(10+) ST(10+)	BS RS(5-10)
30	Samlod (01570700)	766.1	2,205	478	P S C(10+)	MH CWC PHS FWC CHW H(10+) MCW(< 5) PHC(< 5)	T HP TW W TK	PO PH(12)	CP CM(< 5)	ACS NCS OCS	- CV(10+) SP(10+) ST(10+)	BS RS(5-10)
31	Jhanor (01570800)	2,237.7	7,210	1,525	P(2) S C(10+)	D MCW CWC PHC PHS FWC TB RMP CHW H(10+)	T HP TW R	PO PH	CM CP	ACS NCS OCS(< 5)	- CV(10+) SP(10+) ST(10+)	BS RS(5-10)
32	Dabhali (01570900)	349.5	1,130	218	P AC C(10+)	CHW H(10+) MCW(5-10) PHC(5-10)	T HP TW W TK	PO PH(5)	- CM(5-10) CP(10+)	ACS NCS OCS(< 5)	- CV(10+) SP(10+) ST(10+)	BS RS(5-10)
33	Nabipur (01571000)	923.7	5,419	1,090	P(2) S PUC AC C(10+)	H D PHS FWC RMP CHW MCW(< 5) PHC(< 5)	T HP TW W TK	PO PTO PH(38)	CM CP	ACS NCS OCS	CV SP(10+) ST(10+)	BS RS
34	Kuvadard (01571100)	341.3	856	193	P C(10+)	CHW H(10+) MCW(5-10) PHC(5-10)	T HP TW W TK	PO PH(8)	- CM(5-10) CP(10+)	NCS ACS(5-10) OCS(5-10)	- CV(10+) SP(10+) ST(10+)	BS RS(5-10)
35	Kothi (01571200)	677.9	2,359	411	P C(10+)	CHW H(10+) MCW(5-10) PHC(5-10)	T HP TW W TK	PO PH(14)	- CM(< 5) CP(10+)	ACS NCS OCS(5-10)	- CV(10+) SP(10+) ST(10+)	BS RS(5-10)

VILLAGE DIRECTORY

Village Directory

Land Use (As on 1999)

Land use (i.e. area under different types of land use in hectare)											
Approach to Village	Nearest Town & Distance (in km)	Power Supply	News paper/Magazine	Most Important Commodity Manufactured	Forest	Irrigated (by source)	Unirrigated	Cultivable Waste (including Gauchar and Groves)	Area not available for Cultivation	Name of Village	Serial Number
14	15	16	17	18	19	20	21	22	23	2	1
PR	Bharuch (INA) (16)	EA	-	Cotton, Tuwer, Wheat	-	WE(90.1) TWE(22.0) TK(5.6) T(117.7)	563.2	25.9	37.8	Jhanghar	28
PR	Maktampur (16)	EA	-	Cotton, Tuwer, Wheat	-	WE(116.2) T(116.2)	147.4	11.0	24.8	Bambusar	29
PR	Maktampur (20)	EA	-	Cotton, Tuwer, Wheat	-	WE(341.9) T(341.9)	365.8	9.9	48.5	Samlod	30
PR	Maktampur (21)	EA	-	Tuwer, Cotton, Sugarcane	-	WE(252.3) T(252.3)	1,362.0	15.1	608.3	Jhanor	31
PR	Maktampur (22)	EA	-	Cotton, Tuwer, Sugarcane	-	WE(141.6) T(141.6)	158.7	8.4	40.9	Dabhali	32
PR	Maktampur (12)	EA	-	Cotton, Tuwer, Jowar	-	TW(418.0) T(418.0)	411.0	17.0	77.8	Nabipur	33
PR	Bharuch (INA) (14)	EA	-	Cotton, Tuwer, Vegetables	-	WE(250.3) T(250.3)	49.0	14.6	27.5	Kuvadard	34
PR	Bharuch (INA) (19)	EA	-	Cotton, Tuwer, Wheat	-	WE(106.6) T(106.6)	521.6	5.0	44.7	Kothi	35



## Census of India 2001 -

## Amenities and

Amenities available (if not available within the village, a dash (-) is shown in the column and next to it in brackets the distance in broad ranges viz. < 5 kms., 5-10 kms. and 10+ kms of the nearest place where the facility is available is given)

Serial Number	Name of Village & Location Code	Total Area of the Village (in Hectare)	Total Population (2001 Census)	Number of Households (2001 Census)	Educational	Medical	Drinking Water	Post, Telegraph and Telephone	Commercial and Co-operative Banks	Agricultural, Non-Agricultural and other Credit Societies	Recreational & Cultural Facilities (Cinema/ Video Hall, Sports Club, Stadium/Auditorium)	Communications (Bus Service, Railway Station, Waterway)
1	2	3	4	5	6	7	8	9	10	11	12	13
<b>CD Block: Bharuch (0004)</b>												
36	Tralsi (01571300)	361.2	712	147	P C(10+)	CHW H(10+) MCW(5-10) PHC(5-10)	T HP TW W TK	PO PH(8)	- CM(5-10) CP(10+)	ACS NCS OCS(5-10)	- CV(10+) SP(10+) ST(10+)	BS RS(10+)
37	Derol (01571400)	1,094.9	2,904	553	P S C(10+)	D MCW CWC PHC PHS FWC H(10+)	T HP TW W TK	PO PH(20)	CP CM(< 5)	ACS NCS OCS(< 5)	- CV(10+) SP(10+) ST(10+)	BS RS
38	Sarnar (01571500)	351.3	1,124	192	P C(10+)	CHW H(10+) MCW(< 5) PHC(< 5)	T HP TW W TK	PO PH(10)	- CM(5-10) CP(10+)	NCS ACS(< 5) OCS(< 5)	- CV(10+) SP(10+) ST(10+)	BS RS(10+)
39	Amleshwar (01571600)	2,205.5	1,972	394	P(2) S AC C(10+)	D PHS FWC H(10+) MCW(< 5) PHC(< 5)	T HP TW W TK	PO PH(3)	- CM(5-10) CP(10+)	ACS NCS OCS	- CV(10+) SP(10+) ST(10+)	BS RS(10+)
40	Cholad (01571700)	729.2	552	101	P C(10+)	- H(10+) MCW(< 5) PHC(< 5)	T HP TW W TK	PO PH(2)	- CM(5-10) CP(5-10)	NCS ACS(< 5) OCS(5-10)	- CV(10+) SP(10+) ST(10+)	BS RS(10+)
41	Vansi (01571800)	897.5	1,269	227	P C(10+)	CHW H(10+) MCW(10+) PHC(10+)	T HP TW W TK	PO PH(2)	- CM(5-10) CP(10+)	ACS NCS(< 5) OCS(< 5)	- CV(10+) SP(10+) ST(10+)	BS RS(10+)
42	Vahalu (01571900)	716.6	2,105	393	P C(10+)	CHW H(10+) MCW(< 5) PHC(< 5)	T HP TW W TK	PO PH(8)	- CM(< 5) CP(10+)	ACS NCS OCS(10+)	- CV(10+) SP(10+) ST(10+)	BS RS(< 5)
43	Mahudhala (01572000)	401.7	1,370	264	P AC C(10+)	RMP CHW H(10+) MCW(< 5) PHC(< 5)	T HP TW W TK	PO PH(8)	- CM(5-10) CP(10+)	ACS NCS(< 5) OCS(< 5)	- CV(10+) SP(10+) ST(10+)	BS RS(10+)
44	Paguthan (01572100)	542.4	2,063	421	P C(5-10)	PHS CHW H(5-10) MCW(< 5) PHC(< 5)	T HP TW W TK	PO PH(18)	- CM(5-10) CP(5-10)	NCS ACS(< 5) OCS(5-10)	- CV(5-10) SP(5-10) ST(5-10)	BS RS(5-10)

VILLAGE DIRECTORY

Village Directory

Land Use (As on 1999)

Land use (i.e. area under different types of land use in hectare)											
Approach to Village	Nearest Town & Distance (in km)	Power Supply	News paper/Magazine	Most Important Commodity Manufactured	Forest	Irrigated (by source)	Unirrigated	Cultivable Waste (including Gauchar and Groves)	Area not available for Cultivation	Name of Village	Serial Number
14	15	16	17	18	19	20	21	22	23	2	1
PR	Bharuch (INA) (13)	EA	-	Cotton, Tuwer, Wheat	-	WE(50.8) TWE(24.1) T(74.9)	252.5	6.8	27.0	Tralsi	36
PR	Bharuch (15)	EA	-	Cotton, Tuwer, Wheat	-	WE(51.3) T(51.3)	909.0	19.8	114.8	Derol	37
PR	Bharuch (13)	EA	-	Cotton, Tuwer, Wheat	-	WE(15.0) T(15.0)	295.0	4.0	37.3	Sarnar	38
PR	Bharuch (INA) (22)	EA	-	Cotton, Tuwer, Jowar	-	WE(12.6) T(12.6)	1,872.1	52.5	268.4	Amlshwar	39
PR	Bharuch (INA) (25)	EA	-	Cotton, Tuwer, Wheat	-	WE(66.0) T(66.0)	600.5	22.1	40.6	Cholad	40
PR	Bharuch (INA) (14)	EA	-	Cotton, Tuwer, Jowar	-	WE(3.9) T(3.9)	833.8	8.7	51.1	Vansi	41
PR	Bharuch (INA) (10)	EA	-	Cotton, Tuwer, Jowar	-	WE(32.4) T(32.4)	646.0	0.9	37.3	Vahalu	42
PR	Bharuch (12)	EA	-	Cotton, Tuwer, Wheat	-	TWE(38.0) T(38.0)	339.9	5.6	18.2	Mahudhala	43
PR	Maktampur (9)	EA	-	Cotton, Tuwer	-	WE(60.6) T(60.6)	387.3	10.4	84.1	Paguthan	44

## Census of India 2001 -

## Amenities and

Amenities available (if not available within the village, a dash (-) is shown in the column and next to it in brackets the distance in broad ranges viz. < 5 kms., 5-10 kms. and 10+ kms of the nearest place where the facility is available is given)

Serial Number	Name of Village & Location Code	Total Area of the Village (in Hectare)	Total Population (2001 Census)	Number of Households (2001 Census)	Educational	Medical	Drinking Water	Post, Telegraph and Telephone	Commercial and Co-operative Banks	Agricultural, Non-Agricultural and other Credit Societies	Recreational & Cultural Facilities (Cinema/ Video Hall, Sports Club, Stadium/Auditorium)	Communications (Bus Service, Railway Station, Waterway)
1	2	3	4	5	6	7	8	9	10	11	12	13
<b>CD Block: Bharuch (0004)</b>												
45	Aldar (01572200)	846.9	2,140	446	P S C(10+)	D MCW CWC PHC PHS FWC CHW H(< 5)	T HP TW W TK	PO TO PH(10)	- CM(< 5) CP(10+)	ACS NCS OCS	- CV(10+) SP(10+) ST(10+)	BS RS(< 5)
46	Asuria (01572300)	214.0	348	58	P C(10+)	CHW H(10+) MCW(< 5) PHC(< 5)	T W TK	PH(3) PO(< 5)	- CM(< 5) CP(10+)	- ACS(< 5) NCS(< 5) OCS(< 5)	- CV(10+) SP(10+) ST(10+)	BS RS(< 5)
47	Umara (01572400)	407.6	519	115	P C(10+)	- H(10+) MCW(< 5) PHC(< 5)	T HP TW W TK	PO PH(4)	- CM(5-10) CP(10+)	NCS(2) ACS(< 5) OCS(< 5)	- CV(10+) SP(10+) ST(10+)	BS RS(5-10)
48	Kavitha (01572500)	740.5	2,088	457	P S C(10+)	PHS FWC CHW H(10+) MCW(5-10) PHC(5-10)	T	PO PH(8)	- CM(5-10) CP(10+)	ACS NCS OCS	- CV(10+) SP(10+) ST(10+)	BS RS(5-10)
49	Karmali (01572600)	441.7	730	142	P C(10+)	- H(10+) MCW(5-10) PHC(5-10)	T HP TW W	PO PH(4)	- CM(5-10) CP(5-10)	ACS NCS OCS(5-10)	- CV(10+) SP(10+) ST(10+)	BS RS(5-10)
50	Sindhot (01572700)	347.7	1,074	222	P C(10+)	- H(10+) MCW(5-10) PHC(5-10)	T TW W TK	PO PH(4)	- CM(5-10) CP(5-10)	ACS NCS OCS(5-10)	- CV(10+) SP(10+) ST(10+)	BS RS(10+)
51	Angareshwar (01572800)	518.5	1,645	331	P AC C(10+)	- H(10+) MCW(5-10) PHC(5-10)	T HP TW W R	PO PH(5)	- CM(< 5) CP(5-10)	NCS ACS(< 5) OCS(5-10)	- CV(10+) SP(10+) ST(10+)	BS RS(10+)
52	Nikora (01572900)	1,243.3	4,241	858	P S AC C(10+)	D RMP CHW H(10+) MCW(5-10) PHC(5-10)	T HP TW W R	PO PH(15)	CM CP(5-10)	ACS NCS OCS	- CV(10+) SP(10+) ST(10+)	BS RS(10+)
53	Mangleshwar (01573000)	805.5	1,881	364	P(2) C(10+)	PHS CHW H(10+) MCW(< 5) PHC(< 5)	T HP TW W R	PO PH(3)	- CM(< 5) CP(< 5)	ACS NCS OCS(< 5)	- CV(10+) SP(10+) ST(10+)	BS RS(10+)
54	Karjan (01573100)	456.2	1,216	249	P C(10+)	- H(10+) MCW(5-10) PHC(5-10)	T HP TW W TK	PO PH	- CM(< 5) CP(< 5)	ACS NCS OCS(< 5)	- CV(10+) SP(10+) ST(10+)	BS RS(10+)

VILLAGE DIRECTORY

Village Directory

Land Use (As on 1999)

Land use (i.e. area under different types of land use in hectare)											
Approach to Village	Nearest Town & Distance (in km)	Power Supply	News paper/Magazine	Most Important Commodity Manufactured	Forest	Irrigated (by source)	Unirrigated	Cultivable Waste (including Gauchar and Groves)	Area not available for Cultivation	Name of Village	Serial Number
14	15	16	17	18	19	20	21	22	23	2	1
PR	Maktampura (14)	EA	-	Cotton, Tuwer, Jowar	-	WE(120.2) TWE(120.8) O(10.0) T(251.0)	524.4	11.1	60.4	Aldar	45
PR	Bharuch (INA) (9)	EA	-	Cotton, Tuwer, Wheat	-	WE(19.0) T(19.0)	149.0	8.0	37.9	Asuria	46
PR	Bharuch (INA) (7)	EA	-	Cotton, Tuwer, Wheat	-	WE(63.6) T(63.6)	305.5	8.2	30.4	Umara	47
PR	Bharuch (INA) (20)	EA	-	Cotton, Tuwer, Jowar	-	W(75.0) WE(309.0) T(384.0)	300.1	3.4	53.1	Kavitha	48
PR	Bharuch (INA) (16)	EA	-	Cotton, Tuwer, Wheat	-	WE(150.2) T(150.2)	247.5	22.5	21.6	Karmali	49
PR	Bharuch (INA) (21)	EA	-	Cotton, Tuwer, Jowar	-	GC(10.2) TW(2.0) T(12.2)	269.1	32.5	33.9	Sindhot	50
PR	Bharuch (INA) (21)	EA	-	Cotton, Tuwer, Wheat	-	R(260.0) T(260.0)	100.9	2.4	155.2	Angareshwar	51
PR	Bharuch (INA) (20)	EA	-	Cotton, Tuwer, Banana	1.0	GC(68.2) W(46.5) WE(77.8) TWE(21.2) R(43.0) T(256.8)	493.5	210.6	281.4	Nikora	52
PR	Bharuch (INA) (19)	EA	-	Cotton, Tuwer, Jowar	-	GC(377.5) WE(40.0) T(417.5)	220.5	5.9	161.6	Mangleshwar	53
PR	Bharuch (INA) (15)	EA	-	Cotton, Tuwer, Wheat	-	WE(52.8) T(52.8)	292.5	31.1	79.8	Karjan	54

## Census of India 2001 -

## Amenities and

Amenities available (if not available within the village, a dash (-) is shown in the column and next to it in brackets the distance in broad ranges viz.< 5 kms., 5-10 kms. and 10+ kms of the nearest place where the facility is available is given)

Serial Number	Name of Village & Location Code	Total Area of the Village (in Hectare)	Total Population (2001 Census)	Number of Households (2001 Census)	Educational	Medical	Drinking Water	Post, Telegraph and Telephone	Commercial and Co-operative Banks	Agricultural, Non-Agricultural and other Credit Societies	Recreational & Cultural Facilities (Cinema/ Video Hall, Sports Club, Stadium/Auditorium)	Communications (Bus Service, Railway Station, Waterway)
1	2	3	4	5	6	7	8	9	10	11	12	13
<b>CD Block: Bharuch (0004)</b>												
55	Osara (01573200)	203.6	568	109	P C(10+)	- H(10+) MCW(5-10) PHC(5-10)	T HP TW W TK	- PO(< 5) PH(< 5)	- CM(5-10) CP(10+)	NCS ACS(< 5) OCS(< 5)	- CV(10+) SP(10+) ST(10+)	BS RS(5-10)
56	Luwara (01573300)	278.5	1,273	238	P C(5-10)	CHW H(5-10) MCW(< 5) PHC(< 5)	T HP TW W TK	PO PH(6)	- CM(5-10) CP(5-10)	NCS ACS(< 5) OCS(< 5)	- CV(5-10) SP(5-10) ST(5-10)	BS RS(5-10)
57	Vagusana (01573400)	215.7	611	130	P C(5-10)	CHW H(5-10) MCW(< 5) PHC(< 5)	T W TK	PH(4) PO(< 5)	- CM(< 5) CP(5-10)	NCS ACS(< 5) OCS(< 5)	- CV(5-10) SP(5-10) ST(5-10)	BS RS(< 5)
58	Kasad (01573500)	863.9	1,275	245	P AC C(5-10)	CHW H(5-10) MCW(5-10) PHC(5-10)	T HP TW W TK	PO PH(8)	- CM(5-10) CP(5-10)	ACS NCS OCS(5-10)	- CV(5-10) SP(5-10) ST(5-10)	BS RS(5-10)
59	Tham (01573600)	803.1	2,221	304	P AC C(5-10)	- H(5-10) MCW(< 5) PHC(< 5)	T HP W TK	PO PH(7)	- CM(< 5) CP(5-10)	ACS NCS(5-10) OCS(5-10)	- CV(5-10) SP(5-10) ST(5-10)	BS RS(5-10)
60	Karmad (01573700)	472.8	2,647	482	P(2) S PUC C(5-10)	PHS FWC RMP H(5-10) MCW(5-10) PHC(5-10)	T HP TW W TK	PO PH(25)	CM CP(5-10)	ACS NCS OCS	- CV(5-10) SP(5-10) ST(5-10)	BS RS(5-10)
61	Kurala (01573800)	431.9	804	169	P C(10+)	CHW H(10+) MCW(10+) PHC(5-10)	T HP TW W TK	PO PH(10)	- CM(< 5) CP(10+)	ACS NCS(< 5) OCS(< 5)	- CV(10+) SP(10+) ST(10+)	BS RS(10+)
62	Amdada (01573900)	447.7	663	141	P C(10+)	PHS FWC CHW H(10+) MCW(< 5) PHC(< 5)	T HP TW W TK	PH(3) PO(< 5)	- CM(5-10) CP(10+)	- ACS(5-10) NCS(5-10) OCS(5-10)	- CV(10+) SP(10+) ST(10+)	BS RS(10+)
63	Sankhvad (01574000)	501.1	596	120	P C(10+)	CHW H(10+) MCW(< 5) PHC(< 5)	T HP W TK	PH PO(< 5)	- CM(5-10) CP(10+)	- ACS(< 5) NCS(< 5) OCS(< 5)	- CV(10+) SP(10+) ST(10+)	BS RS(10+)
64	Kesrol (01574100)	789.1	665	137	P(2) AC C(10+)	CHW H(10+) MCW(5-10) PHC(5-10)	HP W TK	PO PH	- CM(10+) CP(10+)	ACS NCS(5-10) OCS(5-10)	- CV(10+) SP(10+) ST(10+)	BS RS(10+)

VILLAGE DIRECTORY

**Village Directory**

**Land Use (As on 1999)**

Land use (i.e. area under different types of land use in hectare)											
Approach to Village	Nearest Town & Distance (in km)	Power Supply	News paper/Magazine	Most Important Commodity Manufactured	Forest	Irrigated (by source)	Unirrigated	Cultivable Waste (including Gauchar and Groves)	Area not available for Cultivation	Name of Village	Serial Number
14	15	16	17	18	19	20	21	22	23	2	1
PR	Bharuch (INA) (8)	EA	-	Cotton, Tuwer, Wheat	-	WE(40.9) T(40.9)	139.9	-	22.8	Osara	55
PR	Bharuch (INA) (10)	EA	-	Cotton, Tuwer, Wheat	-	WE(28.5) T(28.5)	201.6	7.3	41.1	Luwara	56
PR	Bharuch (7)	EA	-	Cotton, Tuwer, Wheat	-	WE(17.0) T(17.0)	127.6	7.5	63.6	Vagusana	57
PR	Bharuch (10)	EA	-	Cotton, Tuwer, Wheat	-	WE(50.2) T(50.2)	725.1	16.5	72.1	Kasad	58
PR	Bharuch (INA) (8)	EA	-	Cotton, Tuwer, Jowar	-	WE(265.4) T(265.4)	493.7	-	44.0	Tham	59
PR	Bharuch (INA) (9)	EA	-	Cotton, Tuwer, Jowar	-	WE(18.7) T(18.7)	405.8	15.5	32.8	Karmad	60
PR	Bharuch (16)	EA	-	Cotton, Tuwer, Jowar	-	WE(31.6) T(31.6)	365.6	5.8	28.9	Kurala	61
PR	Bharuch (19)	EA	-	Cotton, Tuwer, Jowar	-	-	423.3	5.6	18.8	Amdada	62
PR	Bharuch (22)	EA	-	Cotton, Tuwer, Jowar	-	WE(25.0) T(25.0)	404.0	31.1	41.0	Sankhvad	63
PR	Bharuch (24)	EA	-	Cotton, Tuwer, Jowar	-	-	626.7	20.7	141.6	Kesrol	64

## Census of India 2001 -

## Amenities and

Amenities available (if not available within the village, a dash (-) is shown in the column and next to it in brackets the distance in broad ranges viz. < 5 kms., 5-10 kms. and 10+ kms of the nearest place where the facility is available is given)

Serial Number	Name of Village & Location Code	Total Area of the Village (in Hectare)	Total Population (2001 Census)	Number of Households (2001 Census)	Educational	Medical	Drinking Water	Post, Telegraph and Telephone	Commercial and Co-operative Banks	Agricultural, Non-Agricultural and other Credit Societies	Recreational & Cultural Facilities (Cinema/ Video Hall, Sports Club, Stadium/Auditorium)	Communications (Bus Service, Railway Station, Waterway)
1	2	3	4	5	6	7	8	9	10	11	12	13
<b>CD Block: Bharuch (0004)</b>												
65	Eksal (01574200)	793.0	825	184	P(2) AC C(10+)	FWC CHW H(10+) MCW(5-10) PHC(5-10)	T HP TW W	PO PH(2)	- CM(5-10) CP(10+)	ACS NCS(5-10) OCS(5-10)	- CV(10+) SP(10+) ST(10+)	BS RS(10+)
66	Navetha (01574300)	458.0	853	175	P AC C(10+)	MCW CWC PHC PHS FWC CHW H(10+)	T HP TW W TK	PO PH(6)	- CM(5-10) CP(10+)	ACS NCS OCS(5-10)	- CV(10+) SP(10+) ST(10+)	BS RS(10+)
67	Bhuva (01574400)	348.5	709	129	P S C(10+)	CHW H(10+) MCW(5-10) PHC(5-10)	T HP TW W TK	PO PH(2)	- CM(< 5) CP(10+)	- ACS(< 5) NCS(< 5) OCS(< 5)	- CV(10+) SP(10+) ST(10+)	BS RS(10+)
68	Vesdada (01574500)	405.3	573	106	P C(10+)	CHW H(10+) MCW(10+) PHC(5-10)	T HP W TK	PO PH(5)	- CM(< 5) CP(10+)	NCS ACS(< 5) OCS(< 5)	- CV(10+) SP(10+) ST(10+)	BS RS(10+)
69	Detral (01574600)	349.2	547	115	P C(10+)	CHW H(10+) MCW(10+) PHC(5-10)	T HP TW W TK	PH(3) PO(< 5)	- CM(< 5) CP(10+)	ACS NCS OCS	- CV(10+) SP(10+) ST(10+)	BS RS(10+)
70	Manubar (01574700)	841.0	5,561	719	P(2) S PUC AC C(5-10)	RMP CHW H(5-10) MCW(5-10) PHC(5-10)	T HP TW W TK	PO PH(28)	CM CP	ACS NCS OCS(< 5)	- CV(5-10) SP(5-10) ST(5-10)	BS RS(5-10)
71	Kanthariya (01574800)	521.1	5,733	750	P(2) S C(5-10)	PHS RMP CHW H(5-10) MCW(< 5) PHC(< 5)	T HP TW W TK	PO PH(15)	CM CP(5-10)	- ACS(5-10) NCS(5-10) OCS(5-10)	- CV(5-10) SP(5-10) ST(5-10)	BS RS
72	Sherpura (01574900)	170.1	4,056	731	P C(< 5)	- H(< 5) MCW(< 5) PHC(5-10)	T HP TW W TK	PO PH(15)	- CM(< 5) CP(< 5)	ACS NCS(5-10) OCS(10+)	- CV(< 5) SP(< 5) ST(< 5)	BS RS(< 5)
73	Umraj (01575000)	523.2	3,722	831	P C(5-10)	CHW H(5-10) MCW(5-10) PHC(5-10)	T HP TW W	PO PH(5)	- CM(5-10) CP(5-10)	ACS NCS OCS(5-10)	- CV(5-10) SP(5-10) ST(5-10)	BS RS(5-10)

VILLAGE DIRECTORY

**Village Directory**

**Land Use (As on 1999)**

Land use (i.e. area under different types of land use in hectare)											
Approach to Village	Nearest Town & Distance (in km)	Power Supply	News paper/Magazine	Most Important Commodity Manufactured	Forest	Irrigated (by source)	Unirrigated	Cultivable Waste (including Gauchar and Groves)	Area not available for Cultivation	Name of Village	Serial Number
14	15	16	17	18	19	20	21	22	23	2	1
PR	Bharuch (22)	EA	-	Cotton, Tuwer, Jowar	-	-	741.3	19.4	32.3	Eksal	65
PR	Bharuch (20)	EA	-	Cotton, Tuwer, Jowar	-	WE(5.0) T(5.0)	412.5	16.0	24.4	Navetha	66
PR	Bharuch (20)	EA	-	Cotton, Tuwer, Jowar	-	-	336.6	-	11.9	Bhuva	67
PR	Bharuch (15)	EA	-	Cotton, Tuwer, Jowar	-	W(15.0) T(15.0)	343.0	15.0	32.3	Vesdada	68
PR	Bharuch (12)	EA	-	Cotton, Tuwer, Jowar	-	-	319.8	12.5	16.9	Detral	69
PR	Bharuch (INA) (7)	EA	-	Cotton, Tuwer, Jowar	-	WE(90.0) T(90.0)	706.5	0.2	44.3	Manubar	70
PR	Bharuch (INA) (5)	EA	-	Cotton, Tuwer, Jowar	-	TWE(206.0) T(206.0)	265.6	1.4	48.1	Kanthariya	71
PR	Bharuch (INA) (5)	EA	-	Cotton, Tuwer, Jowar	-	WE(25.0) O(30.0) T(55.0)	90.6	5.9	18.6	Sherpura	72
PR	Bharuch (INA) (12)	EA	-	Cotton, Tuwer, Wheat	-	WE(141.7) T(141.7)	338.9	1.3	41.2	Umraj	73



## Census of India 2001 -

## Amenities and

Amenities available (if not available within the village, a dash (-) is shown in the column and next to it in brackets the distance in broad ranges viz. < 5 kms., 5-10 kms. and 10+ kms of the nearest place where the facility is available is given)

Serial Number	Name of Village & Location Code	Total Area of the Village (in Hectare)	Total Population (2001 Census)	Number of Households (2001 Census)	Educational	Medical	Drinking Water	Post, Telegraph and Telephone	Commercial and Co-operative Banks	Agricultural, Non-Agricultural and other Credit Societies	Recreational & Cultural Facilities (Cinema/ Video Hall, Sports Club, Stadium/Auditorium)	Communications (Bus Service, Railway Station, Waterway)
1	2	3	4	5	6	7	8	9	10	11	12	13
<b>CD Block: Bharuch (0004)</b>												
74	Chavaj (01575100)	578.7	2,166	472	P C(5-10)	CHW H(5-10) MCW(< 5) PHC(< 5)	T HP TW W TK	PO PH(5)	CM CP(5-10)	ACS NCS OCS(< 5)	- CV(5-10) SP(5-10) ST(5-10)	BS RS
75	Vadadla (01575200)	503.8	1,324	300	P S C(5-10)	RMP H(5-10) MCW(5-10) PHC(5-10)	T HP TW W	PO PH(5)	CM CP(5-10)	ACS NCS(5-10) OCS(5-10)	- CV(5-10) SP(5-10) ST(5-10)	BS RS(< 5)
76	Haldarwa (01575300)	728.5	1,457	296	P C(10+)	CHW H(10+) MCW(10+) PHC(5-10)	T HP TW W TK	PO PH(4)	- CM(< 5) CP(10+)	ACS NCS(< 5) OCS(< 5)	- CV(10+) SP(10+) ST(10+)	BS RS(5-10)
77	Tavara (01575400)	1,850.0	5,913	1,180	P(2) S AC C(5-10)	PHS CHW H(5-10) MCW(5-10) PHC(5-10)	T HP TW W R	PO PH(15)	- CM(5-10) CP(5-10)	ACS NCS OCS(5-10)	- CV(5-10) SP(5-10) ST(5-10)	BS RS(5-10)
78	Shuklatirth (01575500)	1,657.5	7,090	1,385	P(3) S PUC C(10+)	MCW CWC PHC PHS FWC RMP CHW H(10+)	T HP TW W R	PO PH(25)	CM CP	ACS NCS OCS	- CV(10+) SP(10+) ST(10+)	BS RS(10+)
79	Jhadeshwar (01575600)	973.0	16,651	3,789	P(2) S PUC C	HA D PHS FWC CHW H(5-10) MCW(5-10) PHC(5-10)	T HP TW W	PO PH(40)	CM CP	ACS NCS OCS	- CV(5-10) SP(5-10) ST(5-10)	BS RS(5-10)
80	Bholav (Part) (01575700)	275.9	2,147	437	P C	NH CHW H(< 5) MCW(< 5) PHC(< 5)	T HP TW W TK	PO PH(40)	- CM(< 5) CP(< 5)	NCS OCS ACS(< 5)	- CV(< 5) SP(< 5) ST(< 5)	BS RS(< 5)
81	Nandelav (Part) (01575800)	322.9	1,629	352	P C(< 5)	PHS CHW H(< 5) MCW(< 5) PHC(< 5)	T HP TW W TK	PO PH(8)	CM CP(10+)	NCS ACS(< 5) OCS(< 5)	- CV(< 5) SP(< 5) ST(< 5)	BS RS(< 5)
82	Rahadpor (01575900)	142.0	1,158	256	P C(5-10)	- H(5-10) MCW(5-10) PHC(5-10)	T HP TW W	PO PH(5)	- CM(5-10) CP(< 5)	- ACS(5-10) NCS(5-10) OCS(5-10)	- CV(5-10) SP(5-10) ST(5-10)	BS RS(< 5)

VILLAGE DIRECTORY

Village Directory

Land Use (As on 1999)

Land use (i.e. area under different types of land use in hectare)											
Approach to Village	Nearest Town & Distance (in km)	Power Supply	News paper/Magazine	Most Important Commodity Manufactured	Forest	Irrigated (by source)	Unirrigated	Cultivable Waste (including Gauchar and Groves)	Area not available for Cultivation	Name of Village	Serial Number
14	15	16	17	18	19	20	21	22	23	2	1
PR	Bharuch (6)	EA	N M	Cotton, Tuwer, Wheat	-	WE(173.2) T(173.2)	318.9	5.9	80.7	Chavaj	74
PR	Bharuch (INA) (6)	EA	-	Cotton, Tuwer, Wheat	-	WE(5.3) T(5.3)	104.1	77.2	317.2	Vadadla	75
PR	Bharuch (INA) (10)	EA	-	Cotton, Tuwer, Wheat	-	TW(112.8) T(112.8)	500.3	69.4	46.0	Haldarwa	76
PR	Bharuch (INA) (10)	EA	-	Cotton, Tuwer, Jowar	-	WE(101.2) T(101.2)	1,369.3	65.7	313.8	Tavara	77
PR	Bharuch (INA) (17)	EA	-	Cotton, Tuwer, Jowar	-	GC(300.0) T(300.0)	736.5	70.6	550.4	Shuklatirth	78
PR	Maktampur (4)	EA	-	Cotton, Tuwer, Jowar	-	WE(85.0) T(85.0)	332.8	152.1	403.1	Jhadeshwar	79
PR	Bharuch (INA) (2)	EA	-	Cotton, Tuwer, Jowar	-	WE(34.3) T(34.3)	175.0	35.8	30.9	Bholav (Part)	80
PR	Bharuch (INA) (5)	EA	-	Cotton, Tuwer, Jowar	-	WE(123.3) O(18.1) T(141.4)	85.1	23.2	73.3	Nandelav (Part)	81
PR	Bharuch (INA) (6)	EA	-	Cotton, Tuwer, Wheat	-	WE(33.3) T(33.3)	44.6	24.7	39.5	Rahadpor	82

## Census of India 2001 -

## Amenities and

Amenities available (if not available within the village, a dash (-) is shown in the column and next to it in brackets the distance in broad ranges viz. < 5 kms., 5-10 kms. and 10+ kms of the nearest place where the facility is available is given)

Serial Number	Name of Village & Location Code	Total Area of the Village (in Hectare)	Total Population (2001 Census)	Number of Households (2001 Census)	Educational	Medical	Drinking Water	Post, Telegraph and Telephone	Commercial and Co-operative Banks	Agricultural, Non-Agricultural and other Credit Societies	Recreational & Cultural Facilities (Cinema/ Video Hall, Sports Club, Stadium/Auditorium)	Communications (Bus Service, Railway Station, Waterway)
1	2	3	4	5	6	7	8	9	10	11	12	13
<b>CD Block: Bharuch (0004)</b>												
83	Dahegam (01576000)	740.6	2,468	440	P C(5-10)	PHS CHW H(5-10) MCW(5-10) PHC(5-10)	T HP TW W	PO PH(10)	- CM(< 5) CP(5-10)	ACS NCS(< 5) OCS(< 5)	- CV(5-10) SP(5-10) ST(5-10)	BS RS(5-10)
84	Hinglot (01576100)	548.1	2,004	361	P S C(5-10)	PHS FWC RMP CHW H(5-10) MCW(5-10) PHC(5-10)	T HP TW W TK	PO PH(2)	CM CP(5-10)	ACS NCS OCS	- CV(5-10) SP(5-10) ST(5-10)	BS RS(5-10)
85	Vadva (01576200)	380.9	611	106	P C(10+)	CHW H(10+) MCW(< 5) PHC(< 5)	T HP TW W	PH(5) PO(5-10)	- CM(5-10) CP(10+)	ACS NCS(< 5) OCS(< 5)	- CV(10+) SP(10+) ST(10+)	BS RS(10+)
86	Bhadbhut (01576300)	909.2	3,166	608	P C(10+)	D PHS RMP CHW H(10+) MCW(< 5) PHC(< 5)	T HP TW W TK	PO PH(25)	CM CP(10+)	ACS NCS OCS	- CV(10+) SP(10+) ST(10+)	BS RS(10+)
87	Kasva (01576400)	849.2	1,214	257	P C(10+)	PHS FWC CHW H(10+) MCW(5-10) PHC(5-10)	T HP TW W TK	PO PH(5)	- CM(5-10) CP(10+)	ACS NCS OCS(5-10)	- CV(10+) SP(10+) ST(10+)	BS RS(10+)
88	Manad (01576500)	1,061.9	826	186	P(2) C(10+)	CHW H(10+) MCW(5-10) PHC(5-10)	T HP TW W TK	PO PH(13)	- CM(5-10) CP(10+)	ACS NCS(5-10) OCS(5-10)	- CV(10+) SP(10+) ST(10+)	BS RS(10+)
89	Mahegam (01576600)	560.8	1,055	213	P C(10+)	CHW H(10+) MCW(10+) PHC(10+)	T HP W TK R	PO PH(5)	- CM(5-10) CP(10+)	- ACS(< 5) NCS(5-10) OCS(5-10)	- CV(10+) SP(10+) ST(10+)	BS RS(10+)
90	Dashan (01576700)	606.4	908	173	P C(5-10)	CHW H(5-10) MCW(5-10) PHC(5-10)	HP W TK R	PO PH(4)	- CM(< 5) CP(5-10)	NCS ACS(< 5) OCS(5-10)	- CV(5-10) SP(5-10) ST(5-10)	BS RS(5-10)
91	Verwada (01576800)	247.2	447	72	P C(10+)	CHW H(10+) MCW(10+) PHC(< 5)	HP W R	PH(2) PO(< 5)	- CM(5-10) CP(10+)	- ACS(5-10) NCS(< 5) OCS(5-10)	- CV(10+) SP(10+) ST(10+)	BS RS(10+)
92	Kukarwada (01576900)	556.9	1,903	341	P C(5-10)	CHW H(5-10) MCW(5-10) PHC(5-10)	HP W R	PO PH(7)	- CM(5-10) CP(5-10)	- ACS(< 5) NCS(< 5) OCS(< 5)	- CV(5-10) SP(5-10) ST(5-10)	BS RS(5-10)

VILLAGE DIRECTORY

**Village Directory**

**Land Use (As on 1999)**

Land use (i.e. area under different types of land use in hectare)											
Approach to Village	Nearest Town & Distance (in km)	Power Supply	News paper/Magazine	Most Important Commodity Manufactured	Forest	Irrigated (by source)	Unirrigated	Cultivable Waste (including Gauchar and Groves)	Area not available for Cultivation	Name of Village	Serial Number
14	15	16	17	18	19	20	21	22	23	2	1
PR	Bharuch (6)	EA	-	Cotton, Tuwer, Wheat	-	WE(79.9) T(79.9)	595.1	5.6	60.0	Dahegam	83
PR	Bharuch (10)	EA	-	Cotton, Tuwer, Jowar	-	TWE(22.0) T(22.0)	460.6	5.5	59.9	Hinglot	84
PR	Bharuch (17)	EA	-	Cotton, Tuwer, Jowar	-	-	278.8	3.9	98.2	Vadva	85
PR	Bharuch (21)	EA	-	Cotton, Tuwer, Jowar	-	-	666.8	6.2	236.2	Bhadbhut	86
PR	Bharuch (23)	EA	-	Cotton, Tuwer, Jowar	-	TK(0.6) T(0.6)	741.8	55.7	51.2	Kasva	87
PR	Bharuch (28)	EA	-	Cotton, Tuwer, Jowar	-	-	849.9	43.9	168.1	Manad	88
PR	Bharuch (32)	EA	-	Cotton, Tuwer, Jowar	-	-	255.4	20.6	284.9	Mahegam	89
PR	Bharuch (10)	EA	-	Cotton, Tuwer, Jowar	-	R(15.2) T(15.2)	301.5	32.2	257.4	Dashan	90
PR	Bharuch (11)	EA	-	Cotton, Tuwer, Jowar	-	R(4.1) T(4.1)	121.5	-	121.6	Verwada	91
PR	Bharuch (7)	EA	-	Cotton, Tuwer, Jowar	-	WE(4.0) R(21.0) T(25.0)	343.4	4.1	184.4	Kukarwada	92

## Census of India 2001 -

## Amenities and

Amenities available (if not available within the village, a dash (-) is shown in the column and next to it in brackets the distance in broad ranges viz. < 5 kms., 5-10 kms. and 10+ kms of the nearest place where the facility is available is given)

Serial Number	Name of Village & Location Code	Total Area of the Village (in Hectare)	Total Population (2001 Census)	Number of Households (2001 Census)	Educational	Medical	Drinking Water	Post, Telegraph and Telephone	Commercial and Co-operative Banks	Agricultural, Non-Agricultural and other Credit Societies	Recreational & Cultural Facilities (Cinema/ Video Hall, Sports Club, Stadium/Auditorium)	Communications (Bus Service, Railway Station, Waterway)
1	2	3	4	5	6	7	8	9	10	11	12	13
<b>CD Block: Bharuch (0004)</b>												
93	Borbhatha Bet (01577000)	14.9	3,651	780	P(2) C(< 5)	RMP CHW H(< 5) MCW(< 5) PHC(5-10)	T HP R	PH(10) PO(< 5)	- CM(< 5) CP(< 5)	NCS ACS(< 5) OCS(< 5)	- CV(< 5) SP(< 5) ST(< 5)	BS RS(< 5)
<b>Block Total</b>	<b>60689.0</b>	<b>196,113</b>	<b>37,982</b>	<b>P(113)</b>	<b>H</b>	<b>T(89)</b>	<b>PO(79)</b>	<b>CM(16)</b>	<b>ACS(66)</b>	<b>CV(3)</b>	<b>BS(93)</b>	
<b>*Bharuch</b>	<b>+1193.3</b>			<b>S(26)</b>	<b>HA</b>	<b>W(89)</b>	<b>TO</b>	<b>CP(9)</b>	<b>NCS(67)</b>		<b>RS(6)</b>	
<b>Rural</b>	<b>61882.3</b>			<b>PUC(7)</b>	<b>D(10)</b>	<b>TK(72)</b>	<b>PTO(2)</b>		<b>OCS(15)</b>			
				<b>C(2)</b>	<b>MCW(5)</b>	<b>HP(88)</b>	<b>PH(1124)</b>					
				<b>I</b>	<b>MH(2)</b>	<b>TW(78)</b>						
				<b>Tr(2)</b>	<b>CWC(7)</b>	<b>R(12)</b>						
				<b>AC(23)</b>	<b>PHC(5)</b>							
					<b>PHS(30)</b>							
					<b>FWC(20)</b>							
					<b>TB</b>							
					<b>NH</b>							
					<b>RMP(21)</b>							
					<b>CHW(78)</b>							

**Note :** \* This area has been included in the rural area of the Taluka.

VILLAGE DIRECTORY

**Village Directory**

**Land Use (As on 1999)**

Land use (i.e. area under different types of land use in hectare)											
Approach to Village	Nearest Town & Distance (in km)	Power Supply	News paper/Magazine	Most Important Commodity Manufactured	Forest	Irrigated (by source)	Unirrigated	Cultivable Waste (including Gauchar and Groves)	Area not available for Cultivation	Name of Village	Serial Number
14	15	16	17	18	19	20	21	22	23	2	1
PR	Bharuch (4)	EA	-	Cotton, Tuwer, Jowar	-	-	-	-	14.9	Borbhatha Bet	93
<b>PR(92)</b>		<b>EA(93)</b>	<b>N(2)</b>		<b>1.0</b>	<b>GC(755.9)</b>	<b>39,810.2</b>	<b>1,884.2</b>	<b>8,107.9</b>		
<b>MR</b>			<b>M(2)</b>			<b>W(872.6)</b>					
						<b>WE(7,168.8)</b>					
						<b>TW(642.9)</b>					
						<b>TWE(910.7)</b>					
						<b>TK(8.3)</b>					
						<b>R(468.3)</b>					
						<b>O(58.1)</b>					
						<b>T(10,885.6)</b>					



**TALUKA / C.D.BLOCK**  
**JHAGADIA**

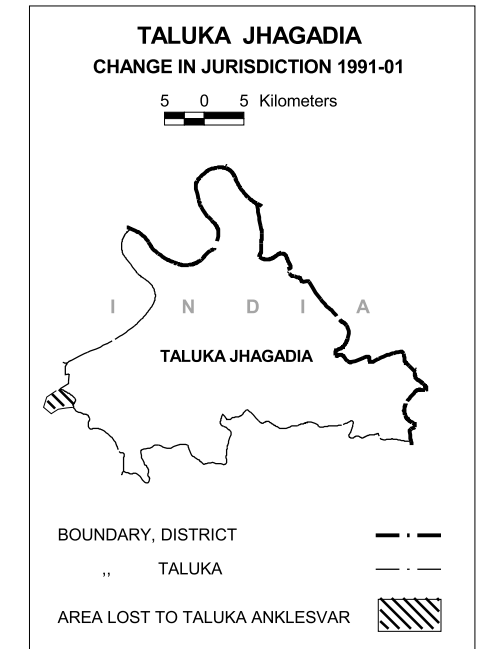
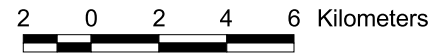




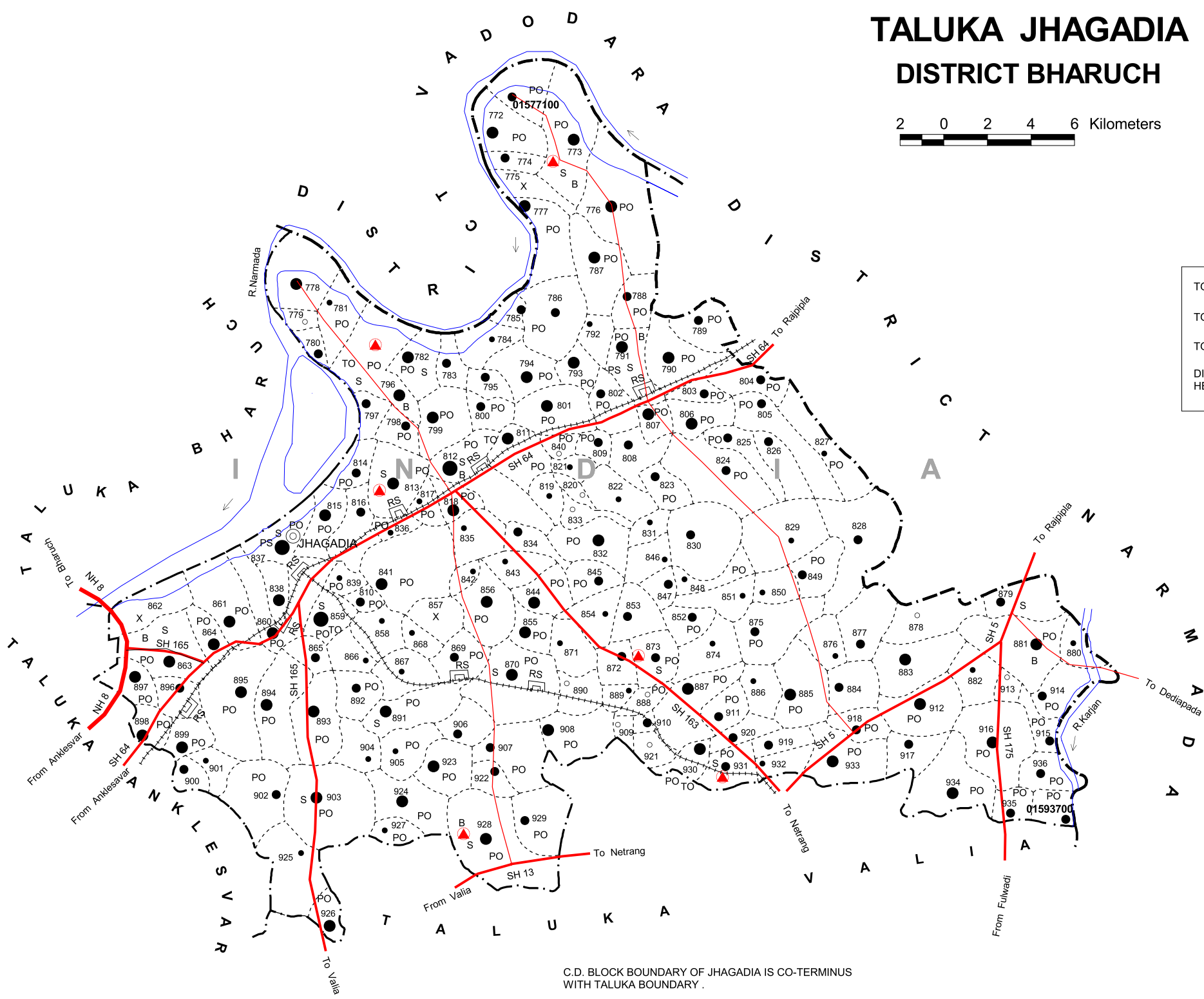
# GUJARAT

## TALUKA JHAGADIA

### DISTRICT BHARUCH



TOTAL AREA	808.35 Km <sup>2</sup>
TOTAL POPULATION	172 553
TOTAL NUMBER OF VILLAGES	167
DISTANCE FROM DISTRICT HEADQUARTERS TO TALUKA	20 Kms



C.D. BLOCK BOUNDARY OF JHAGADIA IS CO-TERMINUS WITH TALUKA BOUNDARY.

BOUNDARY, DISTRICT .....	---
" TALUKA .....	- - -
" VILLAGE WITH PERMANENT LOCATION CODE NUMBER...	01577100
HEADQUARTERS : TALUKA .....	⊙
POPULATION SIZE CLASS OF VILLAGES : BELOW 200, 200-499, 500-999, 1000-4999, 5000 AND ABOVE...	○ ● ● ● ●
UNINHABITED VILLAGES WITH PERMANENT LOCATION CODE NUMBER .....	01586200 X
NATIONAL HIGHWAY...	NH 8
STATE HIGHWAY .....	SH 5
IMPORTANT METALLED ROADS .....	RS
RAILWAY LINE WITH STATION , NARROW GAUGE...	— —
RIVER AND STREAM...	~~~~~
POST OFFICE / TELEGRAPH OFFICE .....	PO/TO
HIGH SCHOOL/SENIOR SECONDARY SCHOOL..	S
POLICE STATION EXCLUDING RLY. POLICE STATION .....	PS
PRIMARY HEALTH CENTRE .....	▲
BANK...	B



**(c) Alphabetical list of Villages (Jhagadia Taluka)**

Sl. No.	Name of Village	2001 Census Location Code Number	1991 Census Location Code Number	Sl. No.	Name of Village	2001 Census Location Code Number	1991 Census Location Code Number
1	2	3	4	1	2	3	4
1	Achhalia	01580200	00040	44	Haripara (Sarkari)	01584000	00078
2	Amalzar	01585500	00091	45	Indore	01577200	00016
3	Ambakhadi	01583100	00065	46	Jamboi	01579300	00025
4	Ambos	01592900	00168	47	Jamoli	01585100	00070
5	Amod	01585600	00090	48	Jarsad	01579800	00029
6	Anadhara	01590800	00153	49	Jespore	01587300	00094
7	Andharkachhala	01586800	00119	50	Jhagadia	01583700	00058
8	Anjoli	01588500	00109	51	Kadwali	01584500	00074
9	Asha	01577600	00019	52	Kakadpada	01587800	00099
10	Ashnavi	01588700	00112	53	Kakalpor	01578500	00011
11	Avidha	01581300	00032	54	Kantidara	01579500	00008
12	Baleshwar	01587200	00114	55	Kantipada	01593300	00148
13	Bamalla	01579000	00023	56	Kantol	01583000	00072
14	Bhalod	01579600	00005	57	Kapalsadi	01589500	00130
15	Bhimpor	01583500	00060	58	Kapat	01582300	00051
16	Bhojpor	01592200	00167	59	Karad	01581600	00056
17	Bhuri Dumala	01584200	00077	60	Kesharva	01582700	00047
18	Bilatha	01593500	00145	61	Khadoli	01581700	00033
19	Bilvada	01584600	00064	62	Khalak	01582600	00046
20	Boridara (Dumala)	01589600	00125	63	Kharchi	01589900	00129
21	Boridara (Sarkari)	01581900	00054	64	Kharchi Bhilwada	01589800	00128
22	Borjai	01592400	00165	65	Kharetha	01588100	00103
23	Choki	01585400	00092	66	Kharia	01586600	00123
24	Dabhal	01582400	00050	67	Kochbar	01591200	00140
25	Dadheda	01590200	00160	68	Koliapada	01591000	00136
26	Damlai	01586900	00117	69	Kolivada	01582900	00066
27	Debar	01588300	00106	70	Kotiamau	01590900	00135
28	Dharoli	01592800	00166	71	Krushnapuri	01578300	00007
29	Dholakuva	01586700	00120	72	Kund	01591300	00104
30	Dholekham	01588400	00108	73	Kunvarpara	01585800	00088
31	Dholi	01585200	00095	74	Kuri	01592000	00137
32	Dhundha	01578800	00021	75	Limet	01592600	00162
33	Fichvada (Dumala)	01591400	00102	76	Limodara	01581500	00080
34	Fichwada (Sarkari)	01578700	00020	77	Machamadi	01587600	00107
35	Fokdi	01593200	00149	78	Madhavpara	01581800	00055
36	Fulwadi	01589400	00124	79	Mahuvada	01578900	00022
37	Galiba	01591600	00141	80	Malipipar	01583400	00061
38	Gambhirpara	01592100	00152	81	Maljipara	01584300	00076
39	Goratia	01588900	00134	82	Malpor (Dumala)	01589200	00121
40	Govali	01586300	00083	83	Mandvi	01584800	00069
41	Govali Bet	01586200	00082	84	Moran	01590600	00133
42	Gundecha	01584400	00075	85	Moriyana	01593100	00150
43	Haripara (Dumala)	01581000	00036	86	Mota Malpor	01593000	00151

Sl. No.	Name of Village	2001 Census Location Code Number	1991 Census Location Code Number	Sl. No.	Name of Village	2001 Census Location Code Number	1991 Census Location Code Number
1	2	3	4	1	2	3	4
87	Mota Sanja	01583800	00086	128	Sarsa	01581100	00035
88	Mota Sorva	01583200	00063	129	Sarsad	01578600	00012
89	Mota Vasna	01577100	00017	130	Selod	01589300	00131
90	Movi	01587900	00100	131	Shankoi	01593400	00146
91	Mulad	01589700	00126	132	Shir	01580300	00044
92	Mungaj	01587700	00098	133	Shiyali	01590700	00154
93	Nana Sanja	01586400	00084	134	Simdhara	01583600	00057
94	Nana Sorva	01582000	00053	135	Sultanpura	01585900	00087
95	Nana Vasna	01577400	00015	136	Talodara	01590300	00163
96	Navagam Mota	01590400	00157	137	Tarsali	01577800	00001
97	Navapara	01588800	00113	138	Tavdi	01580400	00045
98	Ore	01578000	00004	139	Tejpor	01580800	00038
99	Pada	01585000	00071	140	Timla	01591800	00139
100	Padal	01589100	00132	141	Tothidara	01578100	00003
101	Padvaniya	01587000	00118	142	Uchchhab	01580900	00039
102	Panetha	01577300	00018	143	Uchedia	01586100	00081
103	Panvadi	01592700	00164	144	Umadhara	01579400	00009
104	Parvata	01577500	00014	145	Umalla	01579100	00041
105	Patar	01577900	00002	146	Umarkharda	01582800	00067
106	Pipalpan	01585300	00093	147	Undi	01591100	00111
107	Pipdara	01580000	00027	148	Untia	01590000	00159
108	Pora	01581400	00031	149	Vadhavana	01578400	00010
109	Prankad	01579700	00030	150	Vadkhunta	01587500	00097
110	Raisangpura	01580600	00043	151	Vadpan	01591900	00138
111	Rajpara	01582100	00037	152	Vaghpara (Dumala)	01580700	00042
112	Rajparadi	01581200	00034	153	Vaghpara (Sarkari)	01583900	00079
113	Rajpore	01590500	00156	154	Vala	01580500	00048
114	Ramkot	01588600	00110	155	Vali	01582500	00049
115	Rampore	01587100	00116	156	Valpore	01591500	00142
116	Randedi	01592500	00161	157	Vanakpore	01579900	00028
117	Ranipara	01586000	00085	158	Vandarveli	01588200	00105
118	Ratanpore	01584100	00059	159	Vankihathan	01585700	00089
119	Razalwada	01584700	00073	160	Vankol	01584900	00068
120	Roomalpura	01579200	00024	161	Vanthevad	01586500	00122
121	Rundh	01578200	00006	162	Varkhadi	01593700	00144
122	Rupania	01582200	00052	163	Vasna	01592300	00155
123	Rupghat	01593600	00143	164	Velugam	01577700	00013
124	Sajanvav	01587400	00096	165	Yal	01588000	00101
125	Samarpara	01583300	00062	166	Zarna	01591700	00147
126	Sanjali	01580100	00026	167	Zazpor	01589000	00115
127	Sardarpura	01590100	00158				

**Blank**

## Census of India 2001 -

## Amenities and

Amenities available (if not available within the village, a dash (-) is shown in the column and next to it in brackets the distance in broad ranges viz. < 5 kms., 5-10 kms. and 10+ kms of the nearest place where the facility is available is given)

Serial Number	Name of Village & Location Code	Total Area of the Village (in Hectare)	Total Population (2001 Census)	Number of Households (2001 Census)	Educational	Medical	Drinking Water	Post, Telegraph and Telephone	Commercial and Co-operative Banks	Agricultural, Non-Agricultural and other Credit Societies	Recreational & Cultural Facilities (Cinema/ Video Hall, Sports Club, Stadium/Auditorium)	Communications (Bus Service, Railway Station, Waterway)
1	2	3	4	5	6	7	8	9	10	11	12	13
<b>C.D. Block: Jhagadia (0005)</b>												
1	Mota Vasma (01577100)	426.6	581	114	P(2) C(10+)	- H(10+) MCW(10+) PHC(<5)	T W R	PO PH(5-10)	- CM(5-10) CP(5-10)	- ACS(5-10) NCS(5-10) OCS(5-10)	- CV(5-10) SP(10+) ST(10+)	BS RS(10+)
2	Indore (01577200)	992.9	2,600	524	P C(10+)	MCW PHS H(10+) PHC(10+)	T W R	PO PH(<5)	- CM(<5) CP(<5)	ACS NCS(<5) OCS(<5)	- CV(10+) SP(10+) ST(10+)	BS RS(10+)
3	Panetha (01577300)	883.1	4,099	917	P(2) S C(10+)	D MCW PHC PHS FWC RMP H(10+)	T	PO PH	CM CP	ACS NCS OCS	CV SP(10+) ST(10+)	BS RS(10+)
4	Nana Vasma (01577400)	186.1	718	158	P C(10+)	- H(10+) MCW(10+) PHC(<5)	T HP TW W TK R	PH PO(<5)	- CM(<5) CP(10+)	- ACS(<5) NCS(<5) OCS(<5)	- CV(10+) SP(10+) ST(10+)	BS RS(10+)
5	Parvata (01577500)	245.5	----- Uninhabited -----									
6	Asha (01577600)	1,166.6	1,796	391	P(2) C(10+)	H D PHS FWC RMP MCW(10+) PHC(<5)	T	PO PH(10+)	- CM(<5) CP(<5)	ACS NCS(<5) OCS(<5)	- CV(10+) SP(10+) ST(10+)	BS RS(10+)
7	Velugam (01577700)	1,109.8	1,887	380	P(2) C(10+)	HA D PHS H(10+) MCW(10+) PHC(<5)	T HP TW W R C	PO PH(3)	- CM(<5) CP(<5)	ACS NCS OCS(<5)	- CV(10+) SP(10+) ST(10+)	BS NW RS(10+)
8	Tarsali (01577800)	430.2	2,091	350	P(2) C(10+)	CWC CHW H(10+) MCW(<5) PHC(<5)	T HP TW W R	PH(4) PO(<5)	- CM(<5) CP(<5)	ACS NCS(10+) OCS(10+)	- CV(5-10) SP(10+) ST(10+)	BS NW RS(10+)
9	Patar (01577900)	167.1	48	15	- P(5-10) C(10+)	- H(10+) MCW(10+) PHC(5-10)	HP R	- PO(5-10) PH(5-10)	- CM(5-10) CP(5-10)	- ACS(5-10) NCS(5-10) OCS(5-10)	- CV(10+) SP(10+) ST(10+)	BS NW RS(10+)

VILLAGE DIRECTORY

Village Directory

Land Use (As on 1999)

Land use (i.e. area under different types of land use in hectare)											
Approach to Village	Nearest Town & Distance (in km)	Power Supply	News paper/Magazine	Most Important Commodity Manufactured	Forest	Irrigated (by source)	Unirrigated	Cultivable Waste (including Gauchar and Groves)	Area not available for Cultivation	Name of Village	Serial Number
14	15	16	17	18	19	20	21	22	23	2	1
PR	Rajpipla (45)	EA	-	Banana, Cotton, Tuwer	-	WE(80.0) TWE(100.0) T(180.0)	85.0	5.6	156.0	Mota Vasna	1
PR	Rajpipla (42)	EA	-	Jowar, Cotton, Tuwer	-	WE(363.4) TWE(120.0) T(483.4)	200.0	72.0	237.5	Indore	2
PR	Rajpipla (60)	EA	N M	Cotton, Sugarcane, Banana	-	GC(124.3) TWE(340.0) T(464.3)	205.0	79.0	134.8	Panetha	3
PR MR FP	Bharuch (56)	EA	M	Groundnut, Jowar, Tuwer	-	W(30.0) WE(28.8) R(15.0) T(73.8)	49.0	28.3	35.0	Nana Vasna	4
	----- Uninhabited -----				-	W(23.0) TW(5.0) T(28.0)	165.3	26.5	25.7	Parvata	5
PR	Rajpipla (42)	EA	N M	Sugarcane, Cotton, Banana	57.6	WE(100.0) TWE(460.0) R(45.0) T(605.0)	242.3	44.0	217.6	Asha	6
PR NR	Bharuch (70)	EA	-	Cotton, Tuwer, Jowar	-	GC(8.0) TWE(220.0) T(228.0)	510.0	124.8	247.0	Velugam	7
PR MR FP NR	Bharuch (40)	EA	-	Milk, Jowar, Tuwer	-	WE(30.0) T(30.0)	185.8	31.9	182.6	Tarsali	8
MR FP NR	Bharuch (41)	EA	-	Tuwer, Cotton, Jowar	-	R(11.0) T(11.0)	82.7	50.1	23.3	Patar	9



## Census of India 2001 -

## Amenities and

Amenities available (if not available within the village, a dash (-) is shown in the column and next to it in brackets the distance in broad ranges viz. < 5 kms., 5-10 kms. and 10+ kms of the nearest place where the facility is available is given)

Serial Number	Name of Village & Location Code	Total Area of the Village (in Hectare)	Total Population (2001 Census)	Number of Households (2001 Census)	Educational	Medical	Drinking Water	Post, Telegraph and Telephone	Commercial and Co-operative Banks	Agricultural, Non-Agricultural and other Credit Societies	Recreational & Cultural Facilities (Cinema/ Video Hall, Sports Club, Stadium/Auditorium)	Communications (Bus Service, Railway Station, Waterway)
1	2	3	4	5	6	7	8	9	10	11	12	13
<b>C.D. Block: Jhagadia (0005)</b>												
10	Ore (01578000)	262.3	552	120	P AC C(10+)	- H(10+) MCW(10+) PHC(<5)	HP R	- PO(<5) PH(<5)	- CM(<5) CP(<5)	- ACS(<5) NCS(<5) OCS(<5)	- CV(10+) SP(10+) ST(10+)	BS NW RS(10+)
11	Tothidara (01578100)	449.1	487	103	P(2) AC C(10+)	CWC HC PHS FWC CHW H(10+) MCW(10+) PHC(<5)	T HP TW W TK R	PO PH(2)	- CM(<5) CP(<5)	- ACS(<5) NCS(10+) OCS(10+)	- CV(5-10) SP(10+) ST(10+)	BS NW RS(5-10)
12	Rundh (01578200)	533.5	1,314	266	P S C(10+)	HC FWC CHW H(10+) MCW(10+) PHC(<5)	T HP W R	PO PH(<5)	- CM(10+) CP(10+)	ACS NCS(<5) OCS(<5)	- CV(5-10) SP(10+) ST(10+)	BS NW RS(10+)
13	Krushnapuri (01578300)	383.5	614	124	P AC C(10+)	CHW H(5-10) MCW(10+) PHC(5-10)	T TW R C	- PO(<5) PH(5-10)	- CM(<5) CP(<5)	- ACS(<5) NCS(<5) OCS(<5)	- CV(<5) SP(10+) ST(10+)	NW BS(<5) RS(5-10)
14	Vadhavana (01578400)	212.2	396	80	P AC C(10+)	- H(5-10) MCW(10+) PHC(10+)	T HP TW W R C	- PO(<5) PH(5-10)	- CM(5-10) CP(5-10)	- ACS(<5) NCS(10+) OCS(5-10)	- CV(5-10) SP(10+) ST(10+)	NW BS(<5) RS(10+)
15	Kakalpor (01578500)	188.3	502	112	P C(10+)	- H(10+) MCW(5-10) PHC(10+)	T HP R	PO PH(5-10)	- CM(5-10) CP(5-10)	- ACS(<5) NCS(10+) OCS(5-10)	- CV(5-10) SP(10+) ST(10+)	NW BS(<5) RS(10+)
16	Sarsad (01578600)	770.7	998	228	P C(10+)	- H(5-10) MCW(5-10) PHC(<5)	T HP TW R	PO PH(5-10)	- CM(5-10) CP(5-10)	- ACS(<5) NCS(10+) OCS(5-10)	- CV(5-10) SP(10+) ST(10+)	BS NW RS(10+)
17	Fichwada (Sarkari) (01578700)	822.2	1,182	257	P C(10+)	- H(5-10) MCW(5-10) PHC(<5)	T HP	PO PH	- CM(5-10) CP(5-10)	- ACS(<5) NCS(5-10) OCS(5-10)	- CV(10+) SP(10+) ST(10+)	BS RS(5-10)
18	Dhundha (01578800)	276.7	500	99	P C(10+)	- H(<5) MCW(<5) PHC(5-10)	T HP O	PO PH(3)	- CM(<5) CP(<5)	- ACS(<5) NCS(<5) OCS(<5)	- CV(10+) SP(10+) ST(10+)	BS RS(<5)

VILLAGE DIRECTORY

Village Directory

Land Use (As on 1999)

Land use (i.e. area under different types of land use in hectare)											
Approach to Village	Nearest Town & Distance (in km)	Power Supply	News paper/Magazine	Most Important Commodity Manufactured	Forest	Irrigated (by source)	Unirrigated	Cultivable Waste (including Gauchar and Groves)	Area not available for Cultivation	Name of Village	Serial Number
14	15	16	17	18	19	20	21	22	23	2	1
MR FP NR	Bharuch (40)	EA	-	Cotton, Tuwer, Jowar	-	WE(25.0) R(18.0) T(43.0)	63.7	14.4	141.1	Ore	10
PR MR FP NR	Bharuch (40)	EA	-	Milk, Jowar, Tuwer	-	WE(20.0) R(30.0) T(50.0)	243.5	54.1	101.6	Tothidara	11
PR MR FP NR	Bharuch (45)	EA	-	Jowar, Tuwer, Cotton	-	WE(48.0) TWE(53.0) T(101.0)	221.0	34.1	177.4	Rundh	12
PR MR FP NR	Bharuch (31)	EA	-	Cotton, Tuwer, Jowar	-	WE(20.0) TWE(10.0) T(30.0)	191.0	42.3	120.2	Krushnapuri	13
MR FP NR	Bharuch (33)	EA	-	Tuwer, Cotton, Banana	-	TWE(30.0) T(30.0)	88.8	13.0	80.4	Vadhavana	14
PR MR FP NR	Rajpipla (18)	EA	-	Tuwer, Cotton, Banana	-	TWE(11.0) T(11.0)	94.9	5.9	76.4	Kakalpor	15
PR MR FP NR	Rajpipla (17)	EA	-	Tuwer, Cotton, Banana	-	W(15.0) TW(10.0) L(2.0) O(27.0) T(54.0)	612.0	49.0	55.7	Sarsad	16
PR	Rajpipla (28)	EA	-	Cotton, Tuwer, Banana	-	WE(75.0) TWE(140.0) T(215.0)	494.4	38.5	74.3	Fichwada (Sarkari)	17
PR	Rajpipla (28)	EA	-	Jowar, Tuwer, Cotton	-	GC(50.0) WE(10.0) TWE(50.0) O(40.0) T(150.0)	66.8	23.3	36.6	Dhundha	18

## Census of India 2001 -

## Amenities and

Amenities available (if not available within the village, a dash (-) is shown in the column and next to it in brackets the distance in broad ranges viz. < 5 kms., 5-10 kms. and 10+ kms of the nearest place where the facility is available is given)

Serial Number	Name of Village & Location Code	Total Area of the Village (in Hectare)	Total Population (2001 Census)	Number of Households (2001 Census)	Educational	Medical	Drinking Water	Post, Telegraph and Telephone	Commercial and Co-operative Banks	Agricultural, Non-Agricultural and other Credit Societies	Recreational & Cultural Facilities (Cinema/ Video Hall, Sports Club, Stadium/Auditorium)	Communications (Bus Service, Railway Station, Waterway)
1	2	3	4	5	6	7	8	9	10	11	12	13
<b>C.D. Block: Jhagadia (0005)</b>												
19	Mahuvada (01578900)	298.6	571	105	P AC C(10+)	CWC H(< 5) MCW(< 5) PHC(10+)	HP W S	PO PH(< 5)	- CM(< 5) CP(< 5)	- ACS(< 5) NCS(< 5) OCS(5-10)	- CV(10+) SP(10+) ST(10+)	BS RS(5-10)
20	Bamalla (01579000)	765.2	1,312	274	P C(10+)	CWC H(< 5) MCW(< 5) PHC(10+)	HP TW W C	PO PH(< 5)	- CM(< 5) CP(< 5)	- ACS(< 5) NCS(< 5) OCS(< 5)	- CV(10+) SP(10+) ST(10+)	BS RS(< 5)
21	Umalla (01579100)	635.8	3,206	710	P(2) S PUC C(10+)	H D MCW MH PHS FWC NH CHW O PHC(10+)	T HP	PO PTO PH	CM CP	ACS NCS OCS	- CV(10+) SP(10+) ST(10+)	BS RS
22	Roomalpura (01579200)	277.5	324	62	P C(10+)	- H(5-10) MCW(5-10) PHC(10+)	T HP O	PH PO(5-10)	- CM(5-10) CP(5-10)	- ACS(5-10) NCS(5-10) OCS(5-10)	- CV(10+) SP(10+) ST(10+)	- BS(5-10) RS(5-10)
23	Jamboi (01579300)	331.2	1,300	278	P(2) AC(3) C(10+)	PHS H(10+) MCW(< 5) PHC(10+)	T HP TW TK C	PO PH(12)	- CM(< 5) CP(< 5)	NCS(3) ACS(< 5) OCS(< 5)	- CV(10+) SP(10+) ST(10+)	BS RS(< 5)
24	Umadhara (01579400)	509.2	1,009	227	P C(10+)	PHS CHW H(10+) MCW(10+) PHC(10+)	T HP TW C	PO PH(13)	- CM(5-10) CP(5-10)	ACS NCS(10+) OCS(5-10)	- CV(5-10) SP(10+) ST(10+)	BS RS(5-10)
25	Kantidara (01579500)	250.3	590	117	P C(10+)	- H(10+) MCW(10+) PHC(10+)	T HP TW	- PO(< 5) PH(5-10)	- CM(5-10) CP(5-10)	- ACS(5-10) NCS(5-10) OCS(5-10)	- CV(5-10) SP(10+) ST(10+)	BS RS(5-10)
26	Bhalod (01579600)	1,066.7	3,483	750	P(2) S C(10+)	D MCW PHC PHS FWC H(10+)	T HP TW W R	PO TO PTO PH	CM CP	ACS NCS OCS	- CV(5-10) SP(10+) ST(10+)	BS NW RS(5-10)

VILLAGE DIRECTORY

Village Directory

Land Use (As on 1999)

Land use (i.e. area under different types of land use in hectare)											
Approach to Village	Nearest Town & Distance (in km)	Power Supply	News paper/Magazine	Most Important Commodity Manufactured	Forest	Irrigated (by source)	Unirrigated	Cultivable Waste (including Gauchar and Groves)	Area not available for Cultivation	Name of Village	Serial Number
14	15	16	17	18	19	20	21	22	23	2	1
MR FP	Bharuch (50)	EA	-	Cotton, Tuwer, Banana	-	WE(20.0) TW(15.0) TWE(15.0) T(50.0)	215.0	11.6	22.0	Mahuvada	19
PR MR FP	Bharuch (60)	EA	-	Cotton, Tuwer, Banana	-	GC(25.5) TW(60.0) TWE(40.0) TK(10.4) T(135.9)	493.0	31.8	104.6	Bamalla	20
PR FP	Bharuch (45)	EA	-	Sugarcane, Cotton, Tuwer	-	GC(250.0) WE(18.0) TWE(120.0) T(388.0)	142.8	44.9	60.0	Umalla	21
MR	Rajpipla (26)	EA	-	Cotton, Tuwer, Sugarcane	-	GC(25.0) WE(15.0) TWE(50.0) O(40.0) T(130.0)	108.2	9.0	30.3	Roomalpura	22
PR	Bharuch (30)	EA	N	Cotton, Sugarcane, Banana	-	GC(50.0) TWE(121.0) T(171.0)	98.6	39.7	21.9	Jamboi	23
PR	Bharuch (40)	EA	-	Cotton, Tuwer, Jowar	-	GC(13.2) WE(26.4) TWE(108.0) T(147.6)	290.2	21.1	50.2	Umadhara	24
PR	Rajpipla (40)	EA	N	Cotton, Jowar, Tuwer	-	GC(20.0) TWE(140.0) T(160.0)	46.8	9.9	33.6	Kantidara	25
PR MR FP NR	Bharuch (45)	EA	-	Cotton, Tuwer, Jowar	417.6	GC(54.0) WE(20.0) TWE(160.0) R(210.0) T(444.0)	24.0	40.6	140.5	Bhalod	26

## Census of India 2001 -

## Amenities and

Amenities available (if not available within the village, a dash (-) is shown in the column and next to it in brackets the distance in broad ranges viz. < 5 kms., 5-10 kms. and 10+ kms of the nearest place where the facility is available is given)												
Serial Number	Name of Village & Location Code	Total Area of the Village (in Hectare)	Total Population (2001 Census)	Number of Households (2001 Census)	Educational	Medical	Drinking Water	Post, Telegraph and Telephone	Commercial and Co-operative Banks	Agricultural, Non-Agricultural and other Credit Societies	Recreational & Cultural Facilities (Cinema/ Video Hall, Sports Club, Stadium/Auditorium)	Communications (Bus Service, Railway Station, Waterway)
1	2	3	4	5	6	7	8	9	10	11	12	13
<b>C.D. Block: Jhagadia (0005)</b>												
27	Prankad (01579700)	369.2	669	131	P C(10+)	PHS H(10+) MCW(10+) PHC(<5)	T HP W	PO PH	- CM(10+) CP(<5)	- ACS(5-10) NCS(5-10) OCS(5-10)	- CV(5-10) SP(10+) ST(5-10)	BS RS(10+)
28	Jarsad (01579800)	335.0	651	130	P C(10+)	- H(10+) MCW(10+) PHC(<5)	T HP TW	PO PH	- CM(<5) CP(<5)	ACS NCS(<5) OCS(<5)	- CV(<5) SP(10+) ST(10+)	BS RS(<5)
29	Vanakpore (01579900)	602.6	2,049	423	P C(10+)	PHS FWC H(10+) MCW(10+) PHC(<5)	T HP TW	PO PH	- CM(<5) CP(<5)	ACS NCS(<5) OCS(<5)	- CV(<5) SP(10+) ST(10+)	BS RS(<5)
30	Pipdara (01580000)	295.7	675	140	P C(10+)	- H(10+) MCW(10+) PHC(10+)	T HP TW C	PO PH(5-10)	- CM(5-10) CP(5-10)	ACS NCS(5-10) OCS(5-10)	- CV(5-10) SP(10+) ST(10+)	BS RS(5-10)
31	Sanjali (01580100)	784.0	1,437	301	P C(10+)	PHS FWC CHW H(10+) MCW(10+) PHC(10+)	T HP TW C	PO PH(15)	- CM(5-10) CP(5-10)	- ACS(5-10) NCS(5-10) OCS(5-10)	- CV(5-10) SP(10+) ST(10+)	BS RS(5-10)
32	Achhalia (01580200)	389.8	682	164	P AC C(10+)	- H(10+) MCW(<5) PHC(10+)	T HP TW TK C	PO PH(10)	- CM(10+) CP(<5)	NCS ACS(<5) OCS(<5)	- CV(10+) SP(10+) ST(10+)	BS RS(<5)
33	Shir (01580300)	104.3	616	128	P C(10+)	- H(10+) MCW(<5) PHC(10+)	HP TW W	PO PH	- CM(<5) CP(<5)	- ACS(<5) NCS(<5) OCS(<5)	- CV(10+) SP(10+) ST(10+)	BS RS(10+)
34	Tavdi (01580400)	352.1	930	186	P C(10+)	PHS H(10+) MCW(<5) PHC(10+)	HP TW W C	PO PTO PH(3)	- CM(<5) CP(<5)	- ACS(<5) NCS(<5) OCS(<5)	- CV(10+) SP(10+) ST(10+)	BS RS(<5)
35	Vala (01580500)	684.8	631	126	P C(10+)	- H(10+) MCW(<5) PHC(10+)	HP TW W	PO PH	- CM(<5) CP(<5)	- ACS(<5) NCS(<5) OCS(<5)	- CV(10+) SP(10+) ST(10+)	- BS(<5) RS(<5)
36	Raisangpura (01580600)	348.1	1,078	218	P C(10+)	PHS FWC CHW H(10+) MCW(<5) PHC(10+)	T HP W TK R C L	PO PH(<5)	- CM(10+) CP(10+)	- ACS(<5) NCS(<5) OCS(<5)	- CV(10+) SP(10+) ST(10+)	BS RS(<5)

VILLAGE DIRECTORY

**Village Directory**  
**Land Use (As on 1999)**

Land use (i.e. area under different types of land use in hectare)											
Approach to Village	Nearest Town & Distance (in km)	Power Supply	News paper/Magazine	Most Important Commodity Manufactured	Forest	Irrigated (by source)	Unirrigated	Cultivable Waste (including Gauchar and Groves)	Area not available for Cultivation	Name of Village	Serial Number
14	15	16	17	18	19	20	21	22	23	2	1
PR MR FP	Bharuch (45)	EA	M	Tuwer, Cotton, Sugarcane	-	W(3.3) WE(8.0) TW(12.0) T(23.3)	40.0	73.0	233.0	Prankad	27
PR	Bharuch (42)	EA	-	Sugarcane, Cotton, Tuwer	-	WE(10.0) TWE(20.0) R(12.0) T(42.0)	227.0	29.0	37.0	Jarsad	28
PR MR	Bharuch (40)	ED EAG	-	Groundnut, Tuwer, Cotton	2.8	WE(88.0) TWE(80.0) T(168.0)	336.3	25.9	69.6	Vanakpore	29
PR	Bharuch (37)	EA	-	Cotton, Tuwer, Jowar	-	TWE(108.1) T(108.1)	108.1	9.8	69.7	Pipdara	30
PR	Bharuch (40)	EA	-	Cotton, Tuwer, Sugarcane	-	GC(8.0) TWE(550.1) T(558.1)	109.3	67.9	48.7	Sanjali	31
PR	Bharuch (58)	EA	N	Cotton, Sugarcane, Banana	-	GC(110.0) WE(28.6) TWE(68.2) T(206.8)	93.7	27.9	61.4	Achhalia	32
PR MR	Rajpipla (21)	EA	-	Tuwer, Jowar, Cotton	-	GC(40.0) WE(11.0) T(51.0)	3.9	-	49.4	Shir	33
PR	Rajpipla (20)	EA	-	Sugarcane, Jowar, Tuwer	-	GC(75.0) W(10.0) WE(60.0) TWE(45.0) T(190.0)	94.6	0.9	66.7	Tavdi	34
PR MR	Rajpipla (22)	EA	-	Tuwer, Cotton, Jowar	311.1	GC(30.0) T(30.0)	216.3	27.9	99.5	Vala	35
PR MR FP	Bharuch (70)	EA	-	Cotton, Tuwer, Jowar	-	GC(7.0) W(22.0) WE(10.0) TW(24.6) T(63.6)	220.3	16.5	47.8	Raisangpura	36

## Census of India 2001 -

## Amenities and

Amenities available (if not available within the village, a dash (-) is shown in the column and next to it in brackets the distance in broad ranges viz. < 5 kms., 5-10 kms. and 10+ kms of the nearest place where the facility is available is given)

Serial Number	Name of Village & Location Code	Total Area of the Village (in Hectare)	Total Population (2001 Census)	Number of Households (2001 Census)	Educational	Medical	Drinking Water	Post, Telegraph and Telephone	Commercial and Co-operative Banks	Agricultural, Non-Agricultural and other Credit Societies	Recreational & Cultural Facilities (Cinema/ Video Hall, Sports Club, Stadium/Auditorium)	Communications (Bus Service, Railway Station, Waterway)
1	2	3	4	5	6	7	8	9	10	11	12	13
<b>C.D. Block: Jhagadia (0005)</b>												
37	Vaghpara (Dumala) (01580700)	358.7	3,660	738	P C(10+)	D(2) DA(2) HC RMP(5) CHW(4) H(10+) MCW(10+) PHC(10+)	T HP TW W TK C	PO PTO PH	- CM(10+) CP(10+)	ACS NCS(10+) OCS(10+)	- CV(10+) SP(10+) ST(10+)	BS RS
38	Tejpor (01580800)	425.6	628	137	P AC C(10+)	- H(10+) MCW(< 5) PHC(10+)	T HP TW W TK R C	PH(2) PO(< 5)	- CM(< 5) CP(< 5)	- ACS(< 5) NCS(< 5) OCS(< 5)	- CV(10+) SP(10+) ST(10+)	BS RS(< 5)
39	Uchchhab (01580900)	263.6	501	107	P C(< 5)	- H(< 5) MCW(< 5) PHC(10+)	T TK	PO PH	- CM(< 5) CP(< 5)	- ACS(< 5) NCS(10+) OCS(10+)	- CV(< 5) SP(5-10) ST(5-10)	- BS(< 5) RS(< 5)
40	Haripara (Dumala) (01581000)	208.8	829	182	P C(10+)	- H(10+) MCW(< 5) PHC(10+)	T HP	PO PH(5)	- CM(< 5) CP(< 5)	- ACS(< 5) NCS(10+) OCS(10+)	- CV(< 5) SP(10+) ST(10+)	BS RS(< 5)
41	Sarsa (01581100)	631.2	1,566	365	P C(< 5)	- H(< 5) MCW(< 5) PHC(< 5)	T HP TW C	PO PH(20)	- CM(< 5) CP(< 5)	- ACS(< 5) NCS(< 5) OCS(< 5)	- CV(< 5) SP(10+) ST(10+)	BS RS(< 5)
42	Rajpardi (01581200)	945.4	10,014	2,123	P(3) S PUC C(10+)	H(4) D PHS FWC RMP(5) MCW(< 5) PHC(< 5)	T TW W TK C	PO TO PTO PH	CM CP	ACS NCS OCS(2)	CV SP(10+) ST(10+)	BS RS
43	Avidha (01581300)	854.3	3,228	720	P S PUC C(10+)	D MCW PHC PHS FWC CHW H(10+)	T HP TW TK	PO PTO PH(97)	- CM(5-10) CP(< 5)	ACS NCS(< 5) OCS(< 5)	- CV(< 5) SP(10+) ST(10+)	BS RS(10+)
44	Pora (01581400)	399.0	859	176	P C(10+)	- H(10+) MCW(5-10) PHC(< 5)	T HP R	PO PH(< 5)	- CM(5-10) CP(5-10)	- ACS(< 5) NCS(5-10) OCS(5-10)	- CV(< 5) SP(10+) ST(10+)	BS RS(10+)

VILLAGE DIRECTORY

Village Directory

Land Use (As on 1999)

Land use (i.e. area under different types of land use in hectare)											
Approach to Village	Nearest Town & Distance (in km)	Power Supply	News paper/Magazine	Most Important Commodity Manufactured	Forest	Irrigated (by source)	Unirrigated	Cultivable Waste (including Gauchar and Groves)	Area not available for Cultivation	Name of Village	Serial Number
14	15	16	17	18	19	20	21	22	23	2	1
PR MR FP	Bharuch (40)	EA	N M	Sugarcane, Cotton, Banana	-	GC(16.0) TWE(173.0) T(189.0)	106.0	6.0	57.7	Vaghpara (Dumala)	37
MR FP	Bharuch (40)	EA	N M	Groundnut, Cotton, Sugarcane	16.2	GC(150.0) T(150.0)	146.8	39.7	72.8	Tejpor	38
MR FP	Bharuch (5)	EA	N	Sugarcane, Banana, Cotton	-	WE(10.0) R(5.0) T(15.0)	160.1	20.0	68.5	Uchchhab	39
PR MR FP	Bharuch (32)	EA	-	Sugarcane, Banana, Tuwer	-	WE(10.4) T(10.4)	155.8	11.7	30.9	Haripara (Dumala)	40
PR	Bharuch (36)	EA	-	Cotton, Sugarcane, Tuwer	-	GC(7.1) WE(59.0) TWE(127.0) T(193.1)	302.1	47.0	88.9	Sarsa	41
PR	Bharuch (30)	EA	N M	Tuwer, Cotton, Banana	-	GC(8.0) WE(60.0) TWE(180.0) T(248.0)	480.3	64.7	152.5	Rajpardi	42
PR MR FP	Bharuch (30)	EA	N M	Banana, Sugarcane, Cotton	-	WE(344.6) TWE(136.0) T(480.6)	240.0	84.2	49.4	Avidha	43
PR MR	Bharuch (27)	EA	-	Jowar, Maize, Tuwer	-	GC(30.0) W(25.3) TWE(32.1) T(87.4)	70.4	60.4	180.8	Pora	44



## Census of India 2001 -

## Amenities and

Serial Number	Name of Village & Location Code	Total Area of the Village (in Hectare)	Total Population (2001 Census)	Number of Households (2001 Census)	Amenities available (if not available within the village, a dash (-) is shown in the column and next to it in brackets the distance in broad ranges viz. < 5 kms., 5-10 kms. and 10+ kms of the nearest place where the facility is available is given)								
					Educational	Medical	Drinking Water	Post, Telegraph and Telephone	Commercial and Co-operative Banks	Agricultural, Non-Agricultural and other Credit Societies	Recreational & Cultural Facilities (Cinema/ Video Hall, Sports Club, Stadium/Auditorium)	Communications (Bus Service, Railway Station, Waterway)	
1	2	3	4	5	6	7	8	9	10	11	12	13	
<b>C.D. Block: Jhagadia (0005)</b>													
45	Limodara (01581500)	466.4	2,186	472	P C(10+)	PHS CHW H(5-10) MCW(5-10) PHC(10+)	T HP W TK R C	PO PH	- CM(5-10) CP(5-10)	- ACS(5-10) NCS(5-10) OCS(5-10)	- CV(5-10) SP(< 5) ST(< 5)	BS RS(< 5)	
46	Karad (01581600)	429.8	773	168	P C(10+)	- H(< 5) MCW(< 5) PHC(< 5)	T HP TW W TK C	PH PO(< 5)	- CM(< 5) CP(< 5)	- ACS(< 5) NCS(< 5) OCS(< 5)	- CV(10+) SP(10+) ST(10+)	- BS(< 5) RS(10+)	
47	Khadoli (01581700)	212.3	397	86	P C(10+)	- H(5-10) MCW(< 5) PHC(< 5)	HP W	PO PH	- CM(5-10) CP(< 5)	- ACS(< 5) NCS(< 5) OCS(< 5)	- CV(< 5) SP(10+) ST(10+)	BS RS(10+)	
48	Madhavpara (01581800)	495.0	1,034	218	- P(< 5) C(10+)	PHS H(5-10) MCW(< 5) PHC(< 5)	T TW W TK	PO PH	- CM(< 5) CP(< 5)	ACS OCS NCS(< 5)	CV SP(10+) ST(10+)	BS RS	
49	Boridara (Sarkari) (01581900)	246.1	385	80	P C(10+)	- H(10+) MCW(10+) PHC(10+)	HP C	- PO(5-10) PH(5-10)	- CM(< 5) CP(< 5)	- ACS(< 5) NCS(< 5) OCS(< 5)	- CV(< 5) SP(10+) ST(10+)	- BS(10+) RS(< 5)	
50	Nana Sorva (01582000)	85.2	65	18	- P(5-10) C(10+)	- H(10+) MCW(5-10) PHC(10+)	HP R C	- PO(5-10) PH(5-10)	- CM(5-10) CP(5-10)	- ACS(5-10) NCS(5-10) OCS(5-10)	- CV(10+) SP(10+) ST(10+)	- BS(< 5) RS(5-10)	
51	Rajpara (01582100)	178.5	250	54	P C(10+)	- H(5-10) MCW(5-10) PHC(10+)	T HP TW W R	- PO(< 5) PH(5-10)	- CM(5-10) CP(5-10)	- ACS(5-10) NCS(5-10) OCS(5-10)	- CV(5-10) SP(10+) ST(5-10)	BS RS(5-10)	
52	Rupania (01582200)	525.3	243	52	- P(< 5) C(10+)	- H(10+) MCW(10+) PHC(10+)	T HP TW W R C	- PO(< 5) PH(10+)	- CM(10+) CP(10+)	- ACS(10+) NCS(10+) OCS(10+)	- CV(5-10) SP(10+) ST(10+)	NW BS(< 5) RS(10+)	
53	Kapat (01582300)	340.0	649	138	P C(10+)	H MCW(< 5) PHC(10+)	T HP W R C	PO PH(< 5)	- CM(< 5) CP(< 5)	- ACS(< 5) NCS(< 5) OCS(< 5)	- CV(10+) SP(10+) ST(10+)	- BS(< 5) RS(< 5)	

VILLAGE DIRECTORY

Village Directory

Land Use (As on 1999)

Land use (i.e. area under different types of land use in hectare)											
Approach to Village	Nearest Town & Distance (in km)	Power Supply	News paper/Magazine	Most Important Commodity Manufactured	Forest	Irrigated (by source)	Unirrigated	Cultivable Waste (including Gauchar and Groves)	Area not available for Cultivation	Name of Village	Serial Number
14	15	16	17	18	19	20	21	22	23	2	1
PR MR	Bharuch (20)	EA	-	Cotton, Tuwer, Banana	-	GC(8.0) WE(180.0) T(188.0)	130.0	4.0	144.4	Limodara	45
PR MR	Bharuch (25)	EA	-	Sugarcane, Tuwer, Cloth	-	GC(10.0) W(79.8) T(89.8)	260.0	28.0	52.1	Karad	46
PR MR FP	Bharuch (30)	EA	N	Banana, Sugarcane, Tuwer	-	WE(54.0) TWE(20.0) T(74.0)	101.9	6.9	29.5	Khadoli	47
PR MR	Bharuch (30)	EA	N M	Tuwer, Cloth, Sugarcane	-	-	367.3	50.4	77.4	Madhavpara	48
PR MR	Bharuch (40)	EA	-	Tuwer, Adad, Cotton	-	GC(6.0) WE(6.0) T(12.0)	160.1	32.0	42.0	Boridara (Sarkari)	49
MR FP	Bharuch (40)	EA	-	Sugarcane, Cloth, Tuwer	-	GC(3.0) T(3.0)	63.2	-	19.0	Nana Sorva	50
PR MR FP	Bharuch (40)	EA	-	Tuwer, Cotton, Banana	-	GC(0.6) WE(5.0) TWE(11.0) T(16.6)	130.0	8.6	23.3	Rajpara	51
PR MR FP NR	Bharuch (40)	EA	N M	Tuwer, Cotton, Jowar	3.3	R(10.1) T(10.1)	292.6	112.2	107.1	Rupania	52
PR	Bharuch (40)	EA	N M	Banana, Tuwer, Pulses	38.9	-	192.0	71.3	37.7	Kapat	53

## Census of India 2001 -

## Amenities and

Amenities available (if not available within the village, a dash (-) is shown in the column and next to it in brackets the distance in broad ranges viz. < 5 kms., 5-10 kms. and 10+ kms of the nearest place where the facility is available is given)

Serial Number	Name of Village & Location Code	Total Area of the Village (in Hectare)	Total Population (2001 Census)	Number of Households (2001 Census)	Educational	Medical	Drinking Water	Post, Telegraph and Telephone	Commercial and Co-operative Banks	Agricultural, Non-Agricultural and other Credit Societies	Recreational & Cultural Facilities (Cinema/ Video Hall, Sports Club, Stadium/Auditorium)	Communications (Bus Service, Railway Station, Waterway)
1	2	3	4	5	6	7	8	9	10	11	12	13
<b>C.D. Block: Jhagadia (0005)</b>												
54	Dabhal (01582400)	996.8	916	181	P C(10+)	- H(10+) MCW(5-10) PHC(10+)	HP TW W R C S	PO PH(5-10)	- CM(10+) CP(5-10)	- ACS(5-10) NCS(5-10) OCS(5-10)	- CV(10+) SP(10+) ST(10+)	- BS(< 5) RS(5-10)
55	Vali (01582500)	458.6	648	142	P C(10+)	PHS H(10+) MCW(5-10) PHC(10+)	T HP TW W R C S	PO PH(5-10)	- CM(10+) CP(5-10)	- ACS(5-10) NCS(5-10) OCS(5-10)	- CV(10+) SP(10+) ST(10+)	BS RS
56	Khalak (01582600)	409.9	650	128	P(2) C(10+)	- H(10+) MCW(5-10) PHC(10+)	HP TW	PH PO(< 5)	- CM(5-10) CP(5-10)	- ACS(5-10) NCS(5-10) OCS(5-10)	- CV(10+) SP(10+) ST(10+)	- BS(< 5) RS(5-10)
57	Kesharva (01582700)	641.2	330	72	P C(10+)	- H(10+) MCW(5-10) PHC(10+)	HP TW	PO PH	- CM(5-10) CP(5-10)	- ACS(5-10) NCS(5-10) OCS(5-10)	- CV(10+) SP(10+) ST(10+)	- BS(< 5) RS(5-10)
58	Umarkharda (01582800)	849.6	709	141	P C(10+)	CHW H(10+) MCW(10+) PHC(10+)	T HP TW	PH PO(< 5)	- CM(10+) CP(10+)	- ACS(10+) NCS(10+) OCS(10+)	- CV(10+) SP(10+) ST(10+)	- BS(10+) RS(10+)
59	Kolivada (01582900)	992.8	374	77	P C(10+)	- H(10+) MCW(10+) PHC(10+)	HP TW W TK L	- PO(< 5) PH(< 5)	- CM(10+) CP(10+)	- ACS(< 5) NCS(10+) OCS(10+)	- CV(10+) SP(10+) ST(10+)	- BS(< 5) RS(< 5)
60	Kantol (01583000)	938.8	532	106	P C(10+)	- H(10+) MCW(10+) PHC(10+)	HP	- PO(< 5) PH(10+)	- CM(10+) CP(10+)	ACS NCS(10+) OCS(5-10)	- CV(10+) SP(10+) ST(10+)	- BS(< 5) RS(10+)
61	Ambakhadi (01583100)	194.6	328	75	P C(10+)	- H(10+) MCW(10+) PHC(10+)	HP R	- PO(< 5) PH(10+)	- CM(10+) CP(10+)	- ACS(10+) NCS(10+) OCS(10+)	- CV(10+) SP(10+) ST(10+)	- BS(< 5) RS(< 5)
62	Mota Sorva (01583200)	813.0	1,168	246	P(2) AC C(10+)	FWC H(10+) MCW(10+) PHC(10+)	T HP TW W R	PO PH(< 5)	- CM(< 5) CP(< 5)	- ACS(< 5) NCS(< 5) OCS(< 5)	- CV(< 5) SP(10+) ST(10+)	BS RS(< 5)

VILLAGE DIRECTORY

**Village Directory**  
**Land Use (As on 1999)**

Land use (i.e. area under different types of land use in hectare)											
Approach to Village	Nearest Town & Distance (in km)	Power Supply	News paper/Magazine	Most Important Commodity Manufactured	Forest	Irrigated (by source)	Unirrigated	Cultivable Waste (including Gauchar and Groves)	Area not available for Cultivation	Name of Village	Serial Number
14	15	16	17	18	19	20	21	22	23	2	1
MR FP	Bharuch (72)	EA	-	Cotton, Tuwer, Mug	412.6	GC(55.0) WE(12.2) T(67.2)	405.8	18.0	93.2	Dabhal	54
PR MR FP	Bharuch (75)	EA	-	Cotton, Tuwer, Jowar	-	GC(209.8) WE(19.7) TWE(10.0) T(239.5)	161.1	3.5	54.5	Vali	55
PR	Rajpipla (23)	EA	-	Tuwer, Jowar, Cotton	242.3	-	144.4	9.5	13.8	Khalak	56
MR	Rajpipla (22)	EA	-	Tuwer, Jowar, Cotton	425.7	-	168.8	9.8	37.0	Kesharva	57
MR	Rajpipla (38)	EA	-	Sugarcane, Banana, Tuwer	608.1	-	80.5	149.5	11.4	Umardharda	58
MR FP	Bharuch (53)	EA	-	Tuwer, Adad, Cotton	773.0	-	173.3	-	46.5	Kolivada	59
MR	Bharuch (55)	EA	N	Cotton, Tuwer, Banana	751.4	-	147.6	39.8	-	Kantol	60
PR	Anklesvar (5)	EA	-	Paddy, Jowar, Tuwer	-	R(4.6) T(4.6)	-	116.0	74.0	Ambakhadi	61
PR MR FP	Bharuch (37)	EA	N M	Cloth, Tuwer, Jowar	4.0	-	354.2	90.6	364.2	Mota Sorva	62

## Census of India 2001 -

## Amenities and

Amenities available (if not available within the village, a dash (-) is shown in the column and next to it in brackets the distance in broad ranges viz. < 5 kms., 5-10 kms. and 10+ kms of the nearest place where the facility is available is given)												
Serial Number	Name of Village & Location Code	Total Area of the Village (in Hectare)	Total Population (2001 Census)	Number of Households (2001 Census)	Educational	Medical	Drinking Water	Post, Telegraph and Telephone	Commercial and Co-operative Banks	Agricultural, Non-Agricultural and other Credit Societies	Recreational & Cultural Facilities (Cinema/ Video Hall, Sports Club, Stadium/Auditorium)	Communications (Bus Service, Railway Station, Waterway)
1	2	3	4	5	6	7	8	9	10	11	12	13
<b>C.D. Block: Jhagadia (0005)</b>												
63	Samarpara (01583300)	238.4	138	36	P(2) C(10+)	- H(10+) MCW(5-10) PHC(10+)	T HP TW W R C	PH(3) PO(5-10)	- CM(5-10) CP(5-10)	- ACS(5-10) NCS(5-10) OCS(5-10)	- CV(5-10) SP(10+) ST(10+)	- BS(< 5) RS(5-10)
64	Malipar (01583400)	315.3	686	137	P C(10+)	- H(10+) MCW(10+) PHC(10+)	S	- PO(< 5) PH(< 5)	- CM(< 5) CP(< 5)	- ACS(10+) NCS(< 5) OCS(< 5)	- CV(< 5) SP(10+) ST(10+)	- BS(< 5) RS(10+)
65	Bhimpor (01583500)	478.5	289	60	P C(10+)	- H(10+) MCW(5-10) PHC(5-10)	HP TW C	- PO(< 5) PH(< 5)	- CM(< 5) CP(< 5)	NCS ACS(< 5) OCS(< 5)	- CV(< 5) SP(10+) ST(10+)	- BS(< 5) RS(< 5)
66	Simdhara (01583600)	113.5	490	105	P C(10+)	- H(5-10) MCW(< 5) PHC(< 5)	T HP W TK	PO PH(5-10)	- CM(5-10) CP(5-10)	- ACS(5-10) NCS(5-10) OCS(5-10)	- CV(10+) SP(10+) ST(10+)	BS RS(10+)
67	Jhagadia (01583700)	959.9	5,558	1,184	P(3) S AC(2) C(10+)	H(3) D(2) MCW MH PHS FWC RMP(3) CHW O PHC(10+)	T HP TW W TK R C	PO PTO PH	CM(5) CP(2)	ACS NCS OCS	CV SP(10+) ST(10+)	BS RS
68	Mota Sanja (01583800)	339.2	1,088	231	P AC(2) C(10+)	- H(5-10) MCW(5-10) PHC(10+)	T HP	PH(11) PO(5-10)	- CM(5-10) CP(5-10)	- ACS(5-10) NCS(5-10) OCS(5-10)	- CV(5-10) SP(10+) ST(10+)	BS RS(5-10)
69	Vaghpara (Sarkari) (01583900)	216.5	227	61	P C(10+)	RMP(2) CHW H(5-10) MCW(5-10) PHC(10+)	T HP	PO PH	- CM(5-10) CP(5-10)	- ACS(< 5) NCS(5-10) OCS(5-10)	- CV(5-10) SP(10+) ST(10+)	BS RS(< 5)
70	Haripara (Sarkari) (01584000)	121.9	65	15	P C(10+)	- H(5-10) MCW(5-10) PHC(10+)	T R	PO PH(5-10)	- CM(5-10) CP(5-10)	- ACS(5-10) NCS(5-10) OCS(5-10)	- CV(10+) SP(10+) ST(10+)	BS RS(5-10)

VILLAGE DIRECTORY

Village Directory

Land Use (As on 1999)

Land use (i.e. area under different types of land use in hectare)											
Approach to Village	Nearest Town & Distance (in km)	Power Supply	News paper/Magazine	Most Important Commodity Manufactured	Forest	Irrigated (by source)	Unirrigated	Cultivable Waste (including Gauchar and Groves)	Area not available for Cultivation	Name of Village	Serial Number
14	15	16	17	18	19	20	21	22	23	2	1
PR MR FP	Bharuch (39)	EA	-	Cloth, Jowar	-	GC(1.2) T(1.2)	163.8	62.3	11.2	Samarpara	63
PR MR	Bharuch (42)	EA	-	Tuwer, Sugarcane, Cloth	-	-	241.4	15.0	59.0	Malipipar	64
PR FP	Bharuch (34)	EA	N	Sugarcane, Mug, Tuwer	75.0	GC(7.0) T(7.0)	300.7	28.3	67.6	Bhimpor	65
PR MR	Bharuch (28)	EA	-	Cloth, Jowar, Tuwer	-	WE(7.5) T(7.5)	94.9	1.8	9.4	Simdhara	66
PR MR FP	Bharuch (22)	EA	N M	Tuwer, Cotton, Jowar	-	GC(8.0) TWE(270.0) T(278.0)	96.9	90.1	494.9	Jhagadia	67
PR MR	Bharuch (33)	EA	N M	Banana, Sugarcane, Jowar	5.9	W(113.9) T(113.9)	160.0	42.4	17.0	Mota Sanja	68
PR MR FP	Bharuch (46)	EA	-	Tuwer, Cotton, Jowar	-	WE(137.8) T(137.8)	41.3	8.7	28.7	Vaghpara (Sarkari)	69
PR MR FP	Bharuch (26)	EA	-	Sugarcane, Groundnut, Cotton	-	-	51.7	2.3	67.8	Haripara (Sarkari)	70

## Census of India 2001 -

## Amenities and

Amenities available (if not available within the village, a dash (-) is shown in the column and next to it in brackets the distance in broad ranges viz. < 5 kms., 5-10 kms. and 10+ kms of the nearest place where the facility is available is given)

Serial Number	Name of Village & Location Code	Total Area of the Village (in Hectare)	Total Population (2001 Census)	Number of Households (2001 Census)	Educational	Medical	Drinking Water	Post, Telegraph and Telephone	Commercial and Co-operative Banks	Agricultural, Non-Agricultural and other Credit Societies	Recreational & Cultural Facilities (Cinema/ Video Hall, Sports Club, Stadium/Auditorium)	Communications (Bus Service, Railway Station, Waterway)
1	2	3	4	5	6	7	8	9	10	11	12	13
<b>C.D. Block: Jhagadia (0005)</b>												
71	Ratanpore (01584100)	1,618.8	1,951	414	P(2) C(10+)	PHS FWC CHW H(5-10) MCW(5-10) PHC(10+)	T W R	PO PH(< 5)	- CM(< 5) CP(< 5)	- ACS(5-10) NCS(5-10) OCS(5-10)	- CV(5-10) SP(10+) ST(10+)	BS RS(< 5)
72	Bhuri Dumala (01584200)	155.0	216	48	P C(10+)	- H(10+) MCW(5-10) PHC(5-10)	T HP W	- PO(< 5) PH(< 5)	- CM(< 5) CP(< 5)	- ACS(10+) NCS(10+) OCS(10+)	- CV(< 5) SP(10+) ST(10+)	BS RS(10+)
73	Maljipara (01584300)	260.0	349	69	P C(10+)	- H(10+) MCW(10+) PHC(10+)	T HP W	- PO(< 5) PH(< 5)	- CM(< 5) CP(< 5)	- ACS(< 5) NCS(< 5) OCS(< 5)	- CV(< 5) SP(10+) ST(10+)	BS RS(10+)
74	Gundecha (01584400)	418.9	1,197	247	P(3) C(10+)	CWC H(< 5) MCW(10+) PHC(10+)	HP W R C	PO PH(< 5)	- CM(< 5) CP(< 5)	- ACS(< 5) NCS(< 5) OCS(< 5)	- CV(< 5) SP(10+) ST(10+)	BS RS(10+)
75	Kadwali (01584500)	379.6	546	113	P C(10+)	PHS H(10+) MCW(10+) PHC(10+)	HP W	PO PH(5-10)	- CM(10+) CP(5-10)	- ACS(10+) NCS(5-10) OCS(5-10)	- CV(5-10) SP(10+) ST(10+)	BS RS(10+)
76	Bilvada (01584600)	249.7	379	70	P C(5-10)	- H(10+) MCW(< 5) PHC(10+)	HP R	- PO(< 5) PH(< 5)	- CM(10+) CP(10+)	- ACS(< 5) NCS(< 5) OCS(< 5)	- CV(10+) SP(10+) ST(10+)	BS RS(10+)
77	Razalwada (01584700)	415.2	917	191	P C(10+)	PHS CHW H(10+) MCW(10+) PHC(10+)	HP	PO PH(3)	- CM(10+) CP(10+)	OCS ACS(< 5) NCS(10+)	- CV(10+) SP(10+) ST(10+)	BS RS(10+)
78	Mandvi (01584800)	151.2	242	43	- P(5-10) C(10+)	- H(10+) MCW(10+) PHC(10+)	HP	- PO(< 5) PH(5-10)	- CM(10+) CP(10+)	ACS NCS(10+) OCS(10+)	- CV(10+) SP(10+) ST(10+)	BS RS(10+)
79	Vankol (01584900)	687.5	628	125	P C(10+)	CHW H(10+) MCW(10+) PHC(10+)	T HP TW R	PO PH	- CM(10+) CP(10+)	ACS NCS(10+) OCS(10+)	- CV(10+) SP(10+) ST(10+)	- BS(5-10) RS(5-10)
80	Pada (01585000)	232.5	335	72	P C(10+)	- H(10+) MCW(10+) PHC(10+)	HP W R	- PO(< 5) PH(5-10)	- CM(10+) CP(10+)	- ACS(5-10) NCS(10+) OCS(10+)	- CV(10+) SP(10+) ST(10+)	- BS(< 5) RS(10+)
81	Jamoli (01585100)	344.8	310	68	P C(10+)	- H(10+) MCW(10+) PHC(10+)	HP	- PO(< 5) PH(< 5)	- CM(10+) CP(10+)	ACS NCS(10+) OCS(10+)	- CV(10+) SP(10+) ST(10+)	BS RS(10+)

VILLAGE DIRECTORY

**Village Directory**  
**Land Use (As on 1999)**

Land use (i.e. area under different types of land use in hectare)											
Approach to Village	Nearest Town & Distance (in km)	Power Supply	News paper/Magazine	Most Important Commodity Manufactured	Forest	Irrigated (by source)	Unirrigated	Cultivable Waste (including Gauchar and Groves)	Area not available for Cultivation	Name of Village	Serial Number
14	15	16	17	18	19	20	21	22	23	2	1
PR MR FP	Bharuch (30)	EA	-	Tuwer, Sugarcane, Banana	977.0	-	424.0	139.8	78.0	Ratanpore	71
PR FP	Bharuch (30)	EA	-	Groundnut, Tuwer, Banana	57.4	-	50.4	5.5	41.7	Bhuri Dumala	72
MR	Bharuch (41)	EA	-	Tuwer, Adad, Maize	-	-	148.7	65.9	45.3	Maljipara	73
MR FP	Bharuch (32)	EA	-	Tuwer, Paddy, Maize	-	GC(10.0) T(10.0)	312.4	51.8	44.7	Gundecha	74
PR MR	Bharuch (44)	EA	-	Cotton, Tuwer, Sugarcane	110.3	-	176.6	48.4	44.4	Kadwali	75
MR	Bharuch (47)	EA	N	Tuwer, Cloth, Sugarcane	-	-	-	175.1	74.6	Bilvada	76
PR	Bharuch (45)	EA	-	Cotton, Tuwer, Banana	50.9	-	255.6	64.8	44.0	Razalwada	77
PR	Bharuch (55)	EA	N	Tuwer, Jowar, Cotton	65.9	-	54.4	2.3	28.6	Mandvi	78
MR	Rajpipla (36)	EA	-	Cotton, Tuwer, Jowar	453.1	-	102.7	126.2	5.5	Vankol	79
MR FP	Bharuch (51)	EA	-	Tuwer, Jowar, Cotton	122.1	-	60.8	38.4	11.3	Pada	80
MR	Bharuch (55)	EA	-	Banana, Cotton, Tuwer	184.3	-	33.7	2.2	124.6	Jamoli	81



## Census of India 2001 -

## Amenities and

Amenities available (if not available within the village, a dash (-) is shown in the column and next to it in brackets the distance in broad ranges viz. < 5 kms., 5-10 kms. and 10+ kms of the nearest place where the facility is available is given)

Serial Number	Name of Village & Location Code	Total Area of the Village (in Hectare)	Total Population (2001 Census)	Number of Households (2001 Census)	Educational	Medical	Drinking Water	Post, Telegraph and Telephone	Commercial and Co-operative Banks	Agricultural, Non-Agricultural and other Credit Societies	Recreational & Cultural Facilities (Cinema/ Video Hall, Sports Club, Stadium/Auditorium)	Communications (Bus Service, Railway Station, Waterway)
1	2	3	4	5	6	7	8	9	10	11	12	13
<b>C.D. Block: Jhagadia (0005)</b>												
82	Dholi (01585200)	412.8	551	103	P C(10+)	- H(10+) MCW(10+) PHC(<5)	HP W	PO PH(10+)	- CM(10+) CP(10+)	- ACS(<5) NCS(10+) OCS(10+)	- CV(10+) SP(10+) ST(10+)	BS RS(10+)
83	Pipalpan (01585300)	388.3	768	153	P(3) AC(2) C(10+)	- H(10+) MCW(10+) PHC(<5)	HP	- PO(<5) PH(<5)	- CM(10+) CP(10+)	- ACS(<5) NCS(10+) OCS(10+)	- CV(10+) SP(10+) ST(10+)	BS RS(10+)
84	Choki (01585400)	432.6	325	61	P C(10+)	CWC H(10+) MCW(10+) PHC(5-10)	HP	- PO(<5) PH(10+)	- CM(10+) CP(10+)	- ACS(5-10) NCS(10+) OCS(10+)	- CV(10+) SP(10+) ST(10+)	BS RS(5-10)
85	Amalzar (01585500)	340.1	1,247	258	P C(10+)	- H(5-10) MCW(10+) PHC(10+)	HP W R C	PO PH(5-10)	- CM(5-10) CP(5-10)	- ACS(5-10) NCS(5-10) OCS(5-10)	- CV(5-10) SP(10+) ST(10+)	BS RS(10+)
86	Amod (01585600)	642.7	1,114	216	P(2) C(10+)	PHS CHW H(10+) MCW(5-10) PHC(10+)	HP W C	PO PH(<5)	- CM(<5) CP(<5)	- ACS(10+) NCS(10+) OCS(10+)	- CV(<5) SP(10+) ST(10+)	BS RS(10+)
87	Vankihathan (01585700)	5.2										----- Uninhabited -----
88	Kunvarpara (01585800)	409.1	273	54	P C(10+)	- H(<5) MCW(<5) PHC(<5)	HP W S	PH PO(<5)	- CM(<5) CP(<5)	- ACS(<5) NCS(<5) OCS(<5)	- CV(10+) SP(10+) ST(10+)	- BS(<5) RS(<5)
89	Sultanpura (01585900)	738.7	5,690	1,155	P S(2) PUC I C(10+)	H(2) D MCW(2) MH(2) CWC(2) HC PHS TB NH RMP PHC(5-10)	T HP TW W TK R	PO TO PTO PH	- CM(10+) CP(10+)	- ACS(10+) NCS(10+) OCS(10+)	- CV(10+) SP(10+) ST(10+)	BS RS
90	Ranipara (01586000)	249.3	2,197	461	P AC C(10+)	CWC PHS CHW H(<5) MCW(<5) PHC(10+)	T HP	PO PH(21)	- CM(<5) CP(<5)	ACS NCS(<5) OCS(<5)	- CV(10+) SP(10+) ST(10+)	BS RS(<5)
91	Uchedia (01586100)	605.2	2,572	507	P C(10+)	PHS RMP H(10+) MCW(<5) PHC(10+)	T HP W R	PO PH	- CM(<5) CP(<5)	OCS ACS(<5) NCS(<5)	- CV(10+) SP(10+) ST(10+)	BS RS(<5)
92	Govali Bet (01586200)	510.6										----- Uninhabited -----

VILLAGE DIRECTORY

Village Directory

Land Use (As on 1999)

Land use (i.e. area under different types of land use in hectare)											
Approach to Village	Nearest Town & Distance (in km)	Power Supply	News paper/Magazine	Most Important Commodity Manufactured	Forest	Irrigated (by source)	Unirrigated	Cultivable Waste (including Gauchar and Groves)	Area not available for Cultivation	Name of Village	Serial Number
14	15	16	17	18	19	20	21	22	23	2	1
MR	Bharuch (46)	EA	N M	Cotton, Tuwer, Sugarcane	174.9	-	195.1	40.0	2.8	Dholi	82
MR	Bharuch (35)	EA	-	Banana, Sugarcane, Tuwer	136.4	-	194.0	30.5	27.3	Pipalpan	83
MR	Bharuch (32)	EA	-	Cotton, Banana, Sugarcane	128.5	-	210.0	45.0	49.1	Choki	84
MR FP	Bharuch (35)	EA	-	Jowar, Tuwer, Mug	7.0	GC(20.0) T(20.0)	245.7	48.9	18.4	Amalzar	85
PR MR FP	Bharuch (40)	EA	-	Banana, Sugarcane, Cotton	0.5	GC(40.0) T(40.0)	175.2	63.0	364.1	Amod	86
----- Uninhabited -----					-	-	-	-	5.2	Vankihathan	87
PR FP	Bharuch (20)	EA	-	Wheat, Banana, Sugarcane	9.4	-	310.9	54.9	33.9	Kunvarpara	88
PR MR FP	Bharuch (22)	EA	N M	Banana, Sugarcane, Tuwer	-	TWE(80.0) T(80.0)	441.2	173.0	44.5	Sultanpura	89
PR	Bharuch (18)	EA	N	Banana, Sugarcane, Wheat	-	W(70.0) T(70.0)	80.0	45.1	54.3	Ranipara	90
PR MR FP	Bharuch (17)	EA	N	Banana, Tuwer, Wheat	-	WE(55.0) TWE(151.3) T(206.3)	202.2	43.1	153.6	Uchedia	91
----- Uninhabited -----					-	-	-	-	510.6	Govali Bet	92

## Census of India 2001 -

## Amenities and

Amenities available (if not available within the village, a dash (-) is shown in the column and next to it in brackets the distance in broad ranges viz. < 5 kms., 5-10 kms. and 10+ kms of the nearest place where the facility is available is given)

Serial Number	Name of Village & Location Code	Total Area of the Village (in Hectare)	Total Population (2001 Census)	Number of Households (2001 Census)	Educational	Medical	Drinking Water	Post, Telegraph and Telephone	Commercial and Co-operative Banks	Agricultural, Non-Agricultural and other Credit Societies	Recreational & Cultural Facilities (Cinema/ Video Hall, Sports Club, Stadium/Auditorium)	Communications (Bus Service, Railway Station, Waterway)
1	2	3	4	5	6	7	8	9	10	11	12	13
<b>C.D. Block: Jhagadia (0005)</b>												
93	Govali (01586300)	816.1	4,290	918	P S C(10+)	PHS FWC RMP H(10+) MCW(10+) PHC(10+)	T HP TW W TK	PO PH	CM CP(10+)	ACS NCS(10+) OCS(10+)	- CV(10+) SP(10+) ST(10+)	BS RS(10+)
94	Nana Sanja (01586400)	377.5	1,544	336	P C(10+)	- H(5-10) MCW(5-10) PHC(10+)	T HP TW W R	PO PH	- CM(5-10) CP(5-10)	- ACS(< 5) NCS(5-10) OCS(5-10)	- CV(10+) SP(10+) ST(10+)	BS RS(10+)
95	Vanthevad (01586500)	326.9	636	125	P C(10+)	- H(< 5) MCW(< 5) PHC(10+)	HP TW W TK	- PO(< 5) PH(< 5)	- CM(< 5) CP(< 5)	- ACS(< 5) NCS(< 5) OCS(< 5)	- CV(10+) SP(10+) ST(10+)	BS RS(< 5)
96	Kharia (01586600)	171.8	449	102	P C(10+)	- H(< 5) MCW(< 5) PHC(10+)	T HP TW S	- PO(< 5) PH(< 5)	- CM(< 5) CP(< 5)	- ACS(< 5) NCS(< 5) OCS(< 5)	- CV(10+) SP(10+) ST(10+)	- BS(< 5) RS(10+)
97	Dholakuva (01586700)	479.1	240	51	P AC C(10+)	- H(5-10) MCW(5-10) PHC(10+)	T HP TW S	- PO(5-10) PH(5-10)	- CM(5-10) CP(5-10)	- ACS(5-10) NCS(5-10) OCS(5-10)	- CV(5-10) SP(10+) ST(10+)	BS RS
98	Andharkachhala (01586800)	175.2	295	66	P AC C(10+)	- H(5-10) MCW(5-10) PHC(10+)	HP W S	- PO(< 5) PH(< 5)	- CM(5-10) CP(5-10)	- ACS(5-10) NCS(5-10) OCS(5-10)	- CV(10+) SP(10+) ST(10+)	- BS(< 5) RS(10+)
99	Damlai (01586900)	464.2	537	107	P AC C(10+)	CHW H(10+) MCW(5-10) PHC(10+)	HP W TK R C	PO PH	- CM(5-10) CP(5-10)	ACS NCS(5-10) OCS(5-10)	- CV(10+) SP(10+) ST(10+)	BS BS(< 5)
100	Padvaniya (01587000)	1,117.1	1,949	400	P(3) S AC C(10+)	PHS FWC CHW H(10+) MCW(10+) PHC(10+)	HP W TK C	PO PH	- CM(10+) CP(10+)	ACS NCS(10+) OCS(10+)	- CV(10+) SP(10+) ST(10+)	BS RS
101	Rampore (01587100)	414.1	336	66	P C(10+)	- H(10+) MCW(10+) PHC(5-10)	HP W R S	- PO(< 5) PH(5-10)	- CM(10+) CP(10+)	- ACS(10+) NCS(10+) OCS(10+)	- CV(10+) SP(10+) ST(10+)	- BS(5-10) RS(< 5)

VILLAGE DIRECTORY

Village Directory

Land Use (As on 1999)

Land use (i.e. area under different types of land use in hectare)											
Approach to Village	Nearest Town & Distance (in km)	Power Supply	News paper/Magazine	Most Important Commodity Manufactured	Forest	Irrigated (by source)	Unirrigated	Cultivable Waste (including Gauchar and Groves)	Area not available for Cultivation	Name of Village	Serial Number
14	15	16	17	18	19	20	21	22	23	2	1
PR MR FP	Bharuch (69)	EA	-	Banana, Sugarcane, Tuwer	-	W(51.0) WE(410.0) TWE(50.0) T(511.0)	244.1	25.0	36.0	Govali	93
PR MR FP	Bharuch (15)	EA	-	Banana, Sugarcane, Tuwer	-	WE(60.0) TWE(20.0) T(80.0)	170.0	98.0	29.5	Nana Sanja	94
PR	Bharuch (20)	EA	N	Tuwer, Jowar, Cotton	-	WE(10.7) T(10.7)	257.6	-	58.6	Vanthevad	95
MR FP	Bharuch (20)	EA	-	Tuwer, Cotton, Sugarcane	-	W(4.6) T(4.6)	147.8	14.5	5.0	Kharia	96
PR	Bharuch (25)	EA	-	Sugarcane, Tuwer, Cotton	-	GC(10.0) T(10.0)	302.6	90.0	76.5	Dholakuva	97
PR MR FP	Bharuch (22)	EA	-	Groundnut, Tuwer, Cotton	58.6	-	83.6	27.3	5.8	Andharkachhala	98
PR MR FP	Bharuch (40)	EA	N	Cotton, Tuwer, Paddy	24.4	-	179.2	221.3	39.3	Damlai	99
PR MR FP	Bharuch (44)	EA	N	Cotton, Tuwer, Paddy	61.5	GC(31.5) TWE(40.0) T(71.5)	784.9	77.0	122.2	Padvaniya	100
MR FP	Bharuch (47)	EA	N	Tuwer, Jowar, Cotton	120.3	-	232.0	4.8	57.0	Rampore	101

## Census of India 2001 -

## Amenities and

Serial Number	Name of Village & Location Code	Total Area of the Village (in Hectare)	Total Population (2001 Census)	Number of Households (2001 Census)	Amenities available (if not available within the village, a dash (-) is shown in the column and next to it in brackets the distance in broad ranges viz. < 5 kms., 5-10 kms. and 10+ kms of the nearest place where the facility is available is given)								
					Educational	Medical	Drinking Water	Post, Telegraph and Telephone	Commercial and Co-operative Banks	Agricultural, Non-Agricultural and other Credit Societies	Recreational & Cultural Facilities (Cinema/ Video Hall, Sports Club, Stadium/Auditorium)	Communications (Bus Service, Railway Station, Waterway)	
1	2	3	4	5	6	7	8	9	10	11	12	13	
<b>C.D. Block: Jhagadia (0005)</b>													
102	Baleswar (01587200)	319.9	679	150	P(2) AC(2) C(10+)	MCW CWC H(10+) PHC(< 5)	HP	-	PO(< 5) PH(10+)	CM(10+) CP(10+)	ACS(< 5) NCS(10+) OCS(10+)	CV(10+) SP(10+) ST(10+)	BS(< 5) RS(< 5)
103	Jespore (01587300)	495.2	758	172	P S AC(3) C(10+)	MCW CWC PHC PHS FWC H(10+)	T HP R	PO PTO PH	- CM(< 5) CP(10+)	ACS NCS(10+) OCS(10+)	- CV(10+) SP(10+) ST(10+)	BS RS(< 5)	
104	Sajanvav (01587400)	278.5	467	96	P AC C(10+)	- H(10+) MCW(10+) PHC(< 5)	HP W R	- PO(< 5) PH(10+)	- CM(10+) CP(10+)	ACS NCS(10+) OCS(10+)	- CV(10+) SP(10+) ST(10+)	BS RS(10+)	
105	Vadkhunta (01587500)	868.0	966	166	P AC C(10+)	PHS H(10+) MCW(10+) PHC(10+)	HP W R	PO PH(10+)	- CM(10+) CP(10+)	- ACS(5-10) NCS(10+) OCS(10+)	- CV(10+) SP(10+) ST(10+)	BS RS(10+)	
106	Machamadi (01587600)	350.8	496	96	P AC C(10+)	- H(10+) MCW(10+) PHC(10+)	T HP R	- PO(< 5) PH(10+)	- CM(10+) CP(10+)	- ACS(5-10) NCS(10+) OCS(10+)	- CV(10+) SP(10+) ST(10+)	- BS(< 5) RS(10+)	
107	Mungaj (01587700)	570.8	589	108	P C(10+)	- H(10+) MCW(10+) PHC(10+)	HP W R	- PO(< 5) PH(10+)	- CM(10+) CP(10+)	- ACS(10+) NCS(10+) OCS(10+)	- CV(10+) SP(10+) ST(10+)	- BS(< 5) RS(10+)	
108	Kakadpada (01587800)	426.9	49	11	- P(< 5) C(10+)	- H(10+) MCW(10+) PHC(10+)	HP	- PO(5-10) PH(< 5)	- CM(< 5) CP(10+)	- ACS(5-10) NCS(10+) OCS(10+)	- CV(10+) SP(10+) ST(10+)	- BS(5-10) RS(10+)	
109	Movi (01587900)	441.1	794	155	P S AC C(10+)	- H(10+) MCW(10+) PHC(10+)	HP W TK S	- PO(< 5) PH(< 5)	- CM(< 5) CP(10+)	- ACS(10+) NCS(10+) OCS(10+)	- CV(10+) SP(10+) ST(10+)	BS RS(10+)	
110	Yal (01588000)	214.0	468	95	P C(10+)	- H(10+) MCW(10+) PHC(10+)	HP W R	- PO(< 5) PH(< 5)	- CM(< 5) CP(< 5)	- ACS(< 5) NCS(< 5) OCS(< 5)	- CV(10+) SP(10+) ST(10+)	BS RS(10+)	
111	Kharetha (01588100)	855.6	1,322	259	P AC C(10+)	PHS CHW H(10+) MCW(10+) PHC(10+)	HP W S	PO PH	CM CP(10+)	- ACS(5-10) NCS(10+) OCS(10+)	- CV(10+) SP(10+) ST(10+)	BS RS(10+)	
112	Vandarveli (01588200)	440.5	251	46	P AC C(10+)	- H(10+) MCW(10+) PHC(10+)	HP W	- PO(< 5) PH(< 5)	- CM(< 5) CP(10+)	- ACS(< 5) NCS(10+) OCS(10+)	- CV(10+) SP(10+) ST(10+)	BS RS(10+)	

VILLAGE DIRECTORY

**Village Directory**  
**Land Use (As on 1999)**

Land use (i.e. area under different types of land use in hectare)											
Approach to Village	Nearest Town & Distance (in km)	Power Supply	News paper/Magazine	Most Important Commodity Manufactured	Forest	Irrigated (by source)	Unirrigated	Cultivable Waste (including Gauchar and Groves)	Area not available for Cultivation	Name of Village	Serial Number
14	15	16	17	18	19	20	21	22	23	2	1
MR	Bharuch (40)	EA	-	Cotton, Sugarcane, Groundnut	70.5	W(10.0) WE(10.0) T(20.0)	176.4	10.3	42.6	Baleshwar	102
PR MR	Bharuch (40)	EA	-	Cotton, Sugarcane, Banana	-	WE(53.5) T(53.5)	191.0	207.7	43.0	Jespore	103
PR	Bharuch (55)	EA	N	Banana, Sugarcane, Tuwer	200.6	-	49.8	3.0	25.1	Sajanvav	104
PR MR FP	Bharuch (50)	EA	-	Tuwer, Groundnut, Jowar	443.0	-	188.6	226.5	10.0	Vadkhunta	105
MR FP	Bharuch (52)	EA	-	Tuwer, Jowar, Bajri	162.1	-	106.0	77.2	5.4	Machamadi	106
MR FP	Bharuch (55)	EA	-	Tuwer, Groundnut, Jowar	402.7	-	130.1	7.7	30.2	Mungaj	107
MR FP	Rajpipala (35)	EA	-	Cotton, Tuwer, Banana	426.9	-	-	-	-	Kakadpada	108
PR MR FP	Rajpipala (28)	EA	N	Cotton, Tuwer, Adad	248.9	WE(6.0) T(6.0)	95.0	49.5	41.8	Movi	109
PR MR FP	Rajpipala (30)	EA	N	Cotton, Jowar, Tuwer	91.4	-	81.0	25.0	16.5	Yal	110
PR MR FP	Rajpipala (30)	EA	N	Jowar, Tuwer, Adad	595.2	-	188.5	14.0	57.9	Kharetha	111
PR MR FP	Rajpipala (32)	EA	N	Cotton, Tuwer, Paddy	330.0	-	62.5	24.0	24.1	Vandarveli	112

## Census of India 2001 -

## Amenities and

Amenities available (if not available within the village, a dash (-) is shown in the column and next to it in brackets the distance in broad ranges viz. < 5 kms., 5-10 kms. and 10+ kms of the nearest place where the facility is available is given)												
Serial Number	Name of Village & Location Code	Total Area of the Village (in Hectare)	Total Population (2001 Census)	Number of Households (2001 Census)	Educational	Medical	Drinking Water	Post, Telegraph and Telephone	Commercial and Co-operative Banks	Agricultural, Non-Agricultural and other Credit Societies	Recreational & Cultural Facilities (Cinema/ Video Hall, Sports Club, Stadium/Auditorium)	Communications (Bus Service, Railway Station, Waterway)
1	2	3	4	5	6	7	8	9	10	11	12	13
<b>C.D. Block: Jhagadia (0005)</b>												
113	Debar (01588300)	729.7	1,147	212	P AC C(10+)	- H(< 5) MCW(< 5) PHC(< 5)	HP	- PO(< 5) PH(< 5)	- CM(5-10) CP(5-10)	- ACS(5-10) NCS(5-10) OCS(5-10)	- CV(10+) SP(10+) ST(10+)	- BS(< 5) RS(< 5)
114	Dholekham (01588400)	459.3	630	142	P AC C(10+)	- H(10+) MCW(10+) PHC(10+)	HP	- PO(< 5) PH(10+)	- CM(10+) CP(10+)	- ACS(10+) NCS(10+) OCS(10+)	- CV(10+) SP(10+) ST(10+)	- BS(< 5) RS(10+)
115	Anjoli (01588500)	643.4	1,286	240	P(2) AC C(10+)	CWC PHS H(10+) MCW(10+) PHC(5-10)	HP R	PO PH(10+)	- CM(10+) CP(10+)	- ACS(10+) NCS(10+) OCS(10+)	- CV(10+) SP(10+) ST(10+)	- BS(< 5) RS(10+)
116	Ramkot (01588600)	313.3	314	70	P C(10+)	CWC H(10+) MCW(10+) PHC(10+)	HP R	- PO(< 5) PH(10+)	- CM(10+) CP(10+)	- ACS(10+) NCS(10+) OCS(10+)	- CV(10+) SP(10+) ST(10+)	- BS(< 5) RS(10+)
117	Ashnavi (01588700)	796.5	1,136	238	P AC(3) C(10+)	CWC H(10+) MCW(10+) PHC(< 5)	HP W	PO PH(10+)	- CM(10+) CP(10+)	- ACS(< 5) NCS(10+) OCS(10+)	- CV(5-10) SP(10+) ST(10+)	BS RS(10+)
118	Navapara (01588800)	144.7	138	31	P C(10+)	- H(10+) MCW(10+) PHC(< 5)	HP W R S	- PO(< 5) PH(< 5)	- CM(10+) CP(10+)	- ACS(< 5) NCS(10+) OCS(10+)	- CV(10+) SP(10+) ST(10+)	BS RS(< 5)
119	Goratia (01588900)	85.7	321	73	P C(10+)	PHS H(10+) MCW(10+) PHC(10+)	HP S	PO PH	- CM(10+) CP(10+)	ACS NCS(10+) OCS(< 5)	- CV(10+) SP(10+) ST(10+)	RS BS(< 5)
120	Zazpor (01589000)	337.1	162	33	P C(10+)	- H(10+) MCW(10+) PHC(10+)	HP W TK R S	- PO(< 5) PH(< 5)	- CM(10+) CP(10+)	- ACS(< 5) NCS(10+) OCS(10+)	- CV(10+) SP(10+) ST(10+)	RS BS(< 5)
121	Padal (01589100)	968.9	1,564	320	P PUC C(10+)	MH HC H(10+) MCW(10+) PHC(10+)	HP W C	PO PH	- CM(10+) CP(10+)	- ACS(10+) NCS(10+) OCS(10+)	- CV(10+) SP(10+) ST(10+)	- BS(10+) RS(10+)
122	Malpor (Dumala) (01589200)	383.2	813	172	P C(10+)	- H(< 5) MCW(< 5) PHC(10+)	HP TW W TK	PO PH(< 5)	- CM(< 5) CP(< 5)	- ACS(< 5) NCS(< 5) OCS(< 5)	- CV(10+) SP(10+) ST(10+)	BS RS(10+)

VILLAGE DIRECTORY

Village Directory

Land Use (As on 1999)

Land use (i.e. area under different types of land use in hectare)											
Approach to Village	Nearest Town & Distance (in km)	Power Supply	News paper/Magazine	Most Important Commodity Manufactured	Forest	Irrigated (by source)	Unirrigated	Cultivable Waste (including Gauchar and Groves)	Area not available for Cultivation	Name of Village	Serial Number
14	15	16	17	18	19	20	21	22	23	2	1
PR MR	Bharuch (50)	EA	-	Tuwer, Cotton, Sugarcane	271.9	-	392.0	65.8	-	Debar	113
MR	Bharuch (50)	EA	-	Cotton, Tuwer, Banana	140.8	-	187.8	-	130.6	Dholekham	114
MR	Bharuch (50)	EA	-	Tuwer, Sugarcane, Banana	173.0	WE(17.0) T(17.0)	318.5	-	135.0	Anjoli	115
MR	Bharuch (50)	EA	N	Cotton, Tuwer, Banana	113.1	-	172.9	-	27.4	Ramkot	116
PR MR	Bharuch (40)	EA	-	Banana, Cotton, Groundnut	399.3	-	346.0	10.0	41.3	Ashnavi	117
MR FP	Bharuch (53)	EA	N	Tuwer, Jowar, Cotton	22.3	-	102.4	7.6	12.3	Navapara	118
PR MR FP	Bharuch (51)	EA	N	Tuwer, Jowar, Cotton	11.9	-	49.0	5.6	19.1	Goratia	119
PR MR FP	Bharuch (50)	EA	N	Tuwer, Jowar, Cotton	44.8	-	237.1	-	55.2	Zazpor	120
PR MR FP	Bharuch (47)	EA	-	Cotton, Tuwer, Groundnut	-	WE(7.0) T(7.0)	577.2	276.5	108.3	Padal	121
PR FP	Bharuch (23)	EA	N	Tuwer, Jowar, Cotton	55.2	-	305.6	16.0	6.5	Malpor (Dumala)	122



## Census of India 2001 -

## Amenities and

Amenities available (if not available within the village, a dash (-) is shown in the column and next to it in brackets the distance in broad ranges viz. < 5 kms., 5-10 kms. and 10+ kms of the nearest place where the facility is available is given)

Serial Number	Name of Village & Location Code	Total Area of the Village (in Hectare)	Total Population (2001 Census)	Number of Households (2001 Census)	Educational	Medical	Drinking Water	Post, Telegraph and Telephone	Commercial and Co-operative Banks	Agricultural, Non-Agricultural and other Credit Societies	Recreational & Cultural Facilities (Cinema/ Video Hall, Sports Club, Stadium/Auditorium)	Communications (Bus Service, Railway Station, Waterway)
1	2	3	4	5	6	7	8	9	10	11	12	13
<b>C.D. Block: Jhagadia (0005)</b>												
123	Selod (01589300)	743.4	1,436	314	P AC C(10+)	- H(5-10) MCW(5-10) PHC(10+)	T HP TW W TK R C	PO PH(3)	- CM(5-10) CP(5-10)	- ACS(5-10) NCS(5-10) OCS(5-10)	- CV(10+) SP(10+) ST(10+)	BS RS(10+)
124	Fulwadi (01589400)	768.6	1,618	360	P AC C(10+)	H PHS CHW MCW(5-10) PHC(10+)	T HP TW W TK C S	PO PH(11)	- CM(5-10) CP(5-10)	- ACS(5-10) NCS(5-10) OCS(5-10)	- CV(10+) SP(10+) ST(10+)	BS RS(10+)
125	Kapalsadi (01589500)	1,055.3	1,874	364	P C(10+)	PHS H(5-10) MCW(5-10) PHC(10+)	T HP TW W R	PO PH	- CM(5-10) CP(5-10)	ACS NCS(5-10) OCS(5-10)	- CV(10+) SP(10+) ST(10+)	BS RS(10+)
126	Boridara (Dumala) (01589600)	349.9	884	184	P C(5-10)	- H(10+) MCW(5-10) PHC(10+)	T HP TW W TK	- PO(< 5) PH(< 5)	- CM(5-10) CP(5-10)	- ACS(5-10) NCS(5-10) OCS(5-10)	- CV(10+) SP(10+) ST(10+)	BS RS
127	Mulad (01589700)	344.8	1,028	203	P C(5-10)	PHS CHW H(5-10) MCW(5-10) PHC(10+)	T HP TW W TK	PO PH(10+)	- CM(< 5) CP(5-10)	- ACS(5-10) NCS(5-10) OCS(5-10)	- CV(5-10) SP(5-10) ST(5-10)	BS RS(10+)
128	Kharchi Bhilwada (01589800)	202.9	1,006	198	P C(10+)	- H(5-10) MCW(5-10) PHC(10+)	T HP O	PO PH	- CM(5-10) CP(5-10)	- ACS(< 5) NCS(5-10) OCS(5-10)	- CV(5-10) SP(10+) ST(10+)	BS RS
129	Kharchi (01589900)	405.0	1,073	217	P C(10+)	PHS FWC H(5-10) MCW(5-10) PHC(10+)	T W O	PO PH(10)	- CM(5-10) CP(5-10)	ACS NCS(5-10) OCS(5-10)	- CV(5-10) SP(10+) ST(10+)	BS RS
130	Untia (01590000)	263.2	641	133	P C(10+)	- H(10+) MCW(10+) PHC(10+)	T HP W	- PO(< 5) PH(10+)	- CM(10+) CP(10+)	- ACS(10+) NCS(10+) OCS(10+)	- CV(10+) SP(10+) ST(10+)	BS RS(< 5)
131	Sardarpura (01590100)	195.1	496	109	P C(10+)	- H(10+) MCW(10+) PHC(10+)	T HP W	- PO(< 5) PH(< 5)	- CM(10+) CP(10+)	- ACS(10+) NCS(10+) OCS(10+)	- CV(10+) SP(10+) ST(10+)	BS RS(< 5)

VILLAGE DIRECTORY

Village Directory

Land Use (As on 1999)

Land use (i.e. area under different types of land use in hectare)											
Approach to Village	Nearest Town & Distance (in km)	Power Supply	News paper/Magazine	Most Important Commodity Manufactured	Forest	Irrigated (by source)	Unirrigated	Cultivable Waste (including Gauchar and Groves)	Area not available for Cultivation	Name of Village	Serial Number
14	15	16	17	18	19	20	21	22	23	2	1
PR MR FP	Bharuch (22)	EA	N M	Tuwer, Cotton, Sugarcane	-	GC(10.0) WE(1.0) TWE(5.0) T(16.0)	613.2	39.9	74.3	Selod	123
PR MR FP	Bharuch (20)	EA	N	Cotton, Tuwer, Grass	-	GC(8.0) W(47.3) TWE(15.2) TK(6.0) R(19.6) T(96.0)	294.4	58.3	320.0	Fulwadi	124
PR MR FP	Anklesvar (15)	EA	N M	Banana, Tuwer, Cotton	-	TWE(40.0) T(40.0)	821.0	164.3	30.0	Kapalsadi	125
PR MR FP	Anklesvar (12)	EA	N M	Banana, Sugarcane, Cotton	-	WE(16.0) T(16.0)	235.6	48.2	50.1	Boridara (Dumala)	126
PR MR FP	Anklesvar (10)	EA	N M	Banana, Sugarcane, Wheat	-	WE(134.8) T(134.8)	117.6	23.5	68.9	Mulad	127
PR	Anklesvar (10)	EA	N	Cotton, Jowar, Tuwer	-	-	167.9	8.2	26.8	Kharchi Bhilwada	128
PR	Anklesvar (10)	EA	N	Cotton, Jowar, Tuwer	-	-	318.4	27.2	59.4	Kharchi	129
PR FP	Anklesvar (13)	EA	N	Cotton, Jowar, Tuwer	-	TWE(12.4) T(12.4)	222.7	12.2	16.0	Untia	130
PR FP	Anklesvar (14)	EA	N	Cotton, Jowar, Tuwer	-	TWE(7.6) O(15.5) T(23.0)	154.9	3.6	13.5	Sardarpura	131

## Census of India 2001 -

## Amenities and

Amenities available (if not available within the village, a dash (-) is shown in the column and next to it in brackets the distance in broad ranges viz. < 5 kms., 5-10 kms. and 10+ kms of the nearest place where the facility is available is given)

Serial Number	Name of Village & Location Code	Total Area of the Village (in Hectare)	Total Population (2001 Census)	Number of Households (2001 Census)	Educational	Medical	Drinking Water	Post, Telegraph and Telephone	Commercial and Co-operative Banks	Agricultural, Non-Agricultural and other Credit Societies	Recreational & Cultural Facilities (Cinema/ Video Hall, Sports Club, Stadium/Auditorium)	Communications (Bus Service, Railway Station, Waterway)
1	2	3	4	5	6	7	8	9	10	11	12	13
<b>C.D. Block: Jhagadia (0005)</b>												
132	Dadheda (01590200)	834.2	937	175	P AC C(10+)	- H(10+) MCW(10+) PHC(10+)	T HP W O	PO PH(10)	- CM(10+) CP(10+)	ACS NCS(10+) OCS(10+)	- CV(10+) SP(10+) ST(10+)	BS RS(10+)
133	Talodara (01590300)	1,223.0	2,058	432	P S AC C(10+)	PHS FWC H(5-10) MCW(5-10) PHC(10+)	T HP W TK C	PO PH	- CM(5-10) CP(5-10)	- ACS(5-10) NCS(5-10) OCS(5-10)	- CV(10+) SP(10+) ST(10+)	BS RS(10+)
134	Navagam Mota (01590400)	97.7	410	83	P C(10+)	- H(5-10) MCW(10+) PHC(5-10)	HP W TK	PO PH(< 5)	- CM(5-10) CP(5-10)	- ACS(< 5) NCS(5-10) OCS(5-10)	- CV(10+) SP(10+) ST(10+)	BS RS(10+)
135	Rajpore (01590500)	465.3	313	71	P AC C(10+)	- H(5-10) MCW(< 5) PHC(< 5)	HP R S	- PO(< 5) PH(< 5)	- CM(5-10) CP(5-10)	- ACS(< 5) NCS(< 5) OCS(< 5)	- CV(5-10) SP(10+) ST(10+)	- BS(< 5) RS(10+)
136	Moran (01590600)	317.1	740	158	P C(10+)	- H(< 5) MCW(10+) PHC(< 5)	HP W R S	- PO(< 5) PH(< 5)	- CM(10+) CP(10+)	- ACS(< 5) NCS(< 5) OCS(< 5)	- CV(10+) SP(10+) ST(10+)	BS RS(10+)
137	Shiyali (01590700)	605.0	892	184	P AC C(10+)	PHS H(10+) MCW(10+) PHC(5-10)	HP W R S	PO PH	- CM(10+) CP(10+)	- ACS(< 5) NCS(< 5) OCS(< 5)	- CV(10+) SP(10+) ST(10+)	BS RS(10+)
138	Anadhara (01590800)	742.7	1,037	208	P C(10+)	- H(10+) MCW(10+) PHC(10+)	HP W TK R S	PO PH	- CM(10+) CP(10+)	- ACS(5-10) NCS(5-10) OCS(5-10)	- CV(10+) SP(10+) ST(10+)	BS RS(10+)
139	Kotiamau (01590900)	177.9	95	22	- P(< 5) C(10+)	- H(10+) MCW(10+) PHC(5-10)	HP W TK R S O	- PO(< 5) PH(< 5)	- CM(10+) CP(10+)	- ACS(5-10) NCS(5-10) OCS(5-10)	- CV(10+) SP(10+) ST(10+)	NW BS(< 5) RS(10+)
140	Koliapada (01591000)	194.6	709	144	P C(10+)	CHW H(10+) MCW(10+) PHC(10+)	HP TW W	PH PO(5-10)	- CM(10+) CP(10+)	- ACS(10+) NCS(10+) OCS(10+)	- CV(10+) SP(10+) ST(10+)	BS RS(10+)
141	Undi (01591100)	319.5	829	165	P C(10+)	- H(< 5) MCW(< 5) PHC(5-10)	HP W R	PO PH(< 5)	- CM(< 5) CP(< 5)	- ACS(< 5) NCS(< 5) OCS(< 5)	- CV(< 5) SP(10+) ST(10+)	BS RS(< 5)

VILLAGE DIRECTORY

Village Directory

Land Use (As on 1999)

Approach to Village	Nearest Town & Distance (in km)	Power Supply	News paper/Magazine	Most Important Commodity Manufactured	Land use (i.e. area under different types of land use in hectare)					Name of Village	Serial Number
					Forest	Irrigated (by source)	Unirrigated	Cultivable Waste (including Gauchar and Groves)	Area not available for Cultivation		
14	15	16	17	18	19	20	21	22	23	2	1
PR MR FP	Bharuch (30)	EA	N	Tuwer, Cotton, Jowar	-	WE(10.0) T(10.0)	722.3	23.1	78.8	Dadheda	132
PR MR FP	Bharuch (29)	EA	N M	Tuwer, Cotton, Sugarcane	-	GC(10.0) TWE(70.5) T(80.5)	930.4	143.0	69.2	Talodara	133
MR FP	Anklesvar (19)	EA	-	Tuwer, Cotton, Jowar	-	-	80.8	-	16.9	Navagam Mota	134
MR FP	Anklesvar (23)	EA	-	Tuwer, Jowar, Cotton	-	-	381.7	24.1	59.5	Rajpore	135
PR MR FP	Anklesvar (24)	EA	-	Jowar, Tuwer, Cotton	-	W(20.0) T(20.0)	260.3	15.3	21.4	Moran	136
PR MR FP	Anklesvar (24)	EA	N	Tuwer, Jowar, Cotton	-	WE(95.0) T(95.0)	398.8	9.2	102.0	Shiyali	137
MR FP	Bharuch (50)	EA	N	Tuwer, Jowar, Cotton	147.3	-	484.9	26.5	84.0	Anadhara	138
MR FP NR	Bharuch (51)	EA	N M	Tuwer, Jowar, Cotton	-	R(12.0) T(12.0)	116.7	-	49.2	Kotiamau	139
MR	Rajpipla (30)	EA	-	Cotton, Banana, Tuwer	-	WE(13.0) T(13.0)	160.0	6.4	15.2	Koliapada	140
PR MR FP	Rajpipla (50)	EA	N	Paddy, Jowar, Wheat	108.5	W(0.8) R(10.0) T(10.8)	170.8	10.6	18.8	Undi	141

## Census of India 2001 -

## Amenities and

Amenities available (if not available within the village, a dash (-) is shown in the column and next to it in brackets the distance in broad ranges viz. < 5 kms., 5-10 kms. and 10+ kms of the nearest place where the facility is available is given)

Serial Number	Name of Village & Location Code	Total Area of the Village (in Hectare)	Total Population (2001 Census)	Number of Households (2001 Census)	Educational	Medical	Drinking Water	Post, Telegraph and Telephone	Commercial and Co-operative Banks	Agricultural, Non-Agricultural and other Credit Societies	Recreational & Cultural Facilities (Cinema/ Video Hall, Sports Club, Stadium/Auditorium)	Communications (Bus Service, Railway Station, Waterway)
1	2	3	4	5	6	7	8	9	10	11	12	13
<b>C.D. Block: Jhagadia (0005)</b>												
142	Kochbar (01591200)	802.5	1,333	241	P(2) AC C(10+)	PHS RMP CHW H(5-10) MCW(10+) PHC(10+)	HP R	PO PH(5-10)	- CM(5-10) CP(5-10)	- ACS(5-10) NCS(5-10) OCS(5-10)	- CV(5-10) SP(10+) ST(10+)	BS RS(5-10)
143	Kund (01591300)	152.6	189	38	P(<5) C(10+)	- H(10+) MCW(10+) PHC(5-10)	HP S	- PO(<5) PH(<5)	- CM(<5) CP(5-10)	- ACS(<5) NCS(5-10) OCS(5-10)	- CV(5-10) SP(10+) ST(10+)	BS RS(5-10)
144	Fichvada (Dumala) (01591400)	491.7	578	103	P AC C(10+)	- H(10+) MCW(10+) PHC(10+)	HP W R	PO PH(<5)	- CM(<5) CP(<5)	- ACS(<5) NCS(<5) OCS(<5)	- CV(10+) SP(10+) ST(10+)	BS RS(10+)
145	Valpore (01591500)	313.0	880	172	P AC C(10+)	- H(10+) MCW(10+) PHC(10+)	HP W	PO PTO PH(5-10)	- CM(5-10) CP(10+)	ACS NCS(10+) OCS(10+)	- CV(10+) SP(10+) ST(10+)	BS RS(10+)
146	Galiba (01591600)	1,007.7	1,371	259	P AC C(10+)	D PHS FWC CHW H(10+) MCW(10+) PHC(10+)	T HP TW W	PO PH(10+)	- CM(<5) CP(10+)	- ACS(<5) NCS(10+) OCS(10+)	- CV(10+) SP(10+) ST(10+)	BS RS(10+)
147	Zarna (01591700)	421.7	601	110	P AC C(10+)	- H(10+) MCW(10+) PHC(10+)	HP R	- PO(<5) PH(<5)	- CM(10+) CP(10+)	- ACS(<5) NCS(10+) OCS(10+)	- CV(10+) SP(10+) ST(10+)	- BS(10+) RS(10+)
148	Timla (01591800)	194.8	506	104	P AC C(10+)	- H(<5) MCW(<5) PHC(<5)	HP R	PO PH(<5)	- CM(<5) CP(<5)	- ACS(<5) NCS(<5) OCS(<5)	- CV(<5) SP(10+) ST(10+)	- BS(<5) RS(<5)
149	Vadpan (01591900)	299.5	691	137	P C(10+)	- H(<5) MCW(<5) PHC(<5)	HP W	- PO(<5) PH(<5)	- CM(<5) CP(<5)	- ACS(<5) NCS(10+) OCS(10+)	- CV(<5) SP(10+) ST(10+)	BS RS(<5)
150	Kuri (01592000)	345.9	581	122	P C(10+)	- H(<5) MCW(<5) PHC(<5)	HP W R	- PO(<5) PH(<5)	- CM(<5) CP(<5)	- ACS(<5) NCS(<5) OCS(<5)	- CV(<5) SP(10+) ST(10+)	BS RS(<5)
151	Gambhirpara (01592100)	188.4	174	33	P C(10+)	- H(10+) MCW(5-10) PHC(<5)	T HP R	PO TO PTO PH(5-10)	- CM(5-10) CP(5-10)	- ACS(5-10) NCS(5-10) OCS(5-10)	- CV(10+) SP(10+) ST(10+)	- BS(<5) RS(10+)

VILLAGE DIRECTORY

Village Directory

Land Use (As on 1999)

Land use (i.e. area under different types of land use in hectare)											
Approach to Village	Nearest Town & Distance (in km)	Power Supply	News paper/Magazine	Most Important Commodity Manufactured	Forest	Irrigated (by source)	Unirrigated	Cultivable Waste (including Gauchar and Groves)	Area not available for Cultivation	Name of Village	Serial Number
14	15	16	17	18	19	20	21	22	23	2	1
PR MR FP	Bharuch (55)	EA	-	Tuwer, Watermelon, Banana	337.6	-	342.5	17.8	104.6	Kochbar	142
PR MR FP	Rajpipla (31)	EA	-	Banana, Sugarcane, Tuwer	152.6	-	-	-	-	Kund	143
MR FP	Rajpipla (35)	EA	N	Cotton, Tuwer, Jowar	323.6	-	79.2	15.0	73.9	Fichvada (Dumala)	144
MR FP	Bharuch (71)	EA	N	Cotton, Paddy, Tuwer	105.1	-	171.9	6.0	30.1	Valpore	145
PR MR FP	Bharuch (70)	EA	N	Cotton, Jowar, Tuwer	736.5	-	225.6	12.6	33.1	Galiba	146
PR MR FP	Bharuch (50)	EA	-	Cotton, Tuwer, Sugarcane	421.7	-	-	-	-	Zarna	147
PR MR FP	Bharuch (51)	EA	-	Tuwer, Banana, Cotton	-	-	94.7	11.9	88.2	Timla	148
PR MR FP	Anklesvar (48)	EA	N	Paddy, Cotton, Tuwer	195.6	W(8.0) T(8.0)	89.6	-	6.3	Vadpan	149
PR MR FP	Rajpipla (51)	EA	N	Jowar, Paddy, Cotton	67.3	W(2.0) WE(4.0) R(10.0) O(20.3) T(36.3)	194.5	6.2	41.6	Kuri	150
MR FP	Bharuch (75)	EA	-	Cotton, Tuwer, Jowar	35.1	-	130.4	10.1	12.8	Gambhirpara	151

## Census of India 2001 -

## Amenities and

Amenities available (if not available within the village, a dash (-) is shown in the column and next to it in brackets the distance in broad ranges viz. < 5 kms., 5-10 kms. and 10+ kms of the nearest place where the facility is available is given)

Serial Number	Name of Village & Location Code	Total Area of the Village (in Hectare)	Total Population (2001 Census)	Number of Households (2001 Census)	Educational	Medical	Drinking Water	Post, Telegraph and Telephone	Commercial and Co-operative Banks	Agricultural, Non-Agricultural and other Credit Societies	Recreational & Cultural Facilities (Cinema/ Video Hall, Sports Club, Stadium/Auditorium)	Communications (Bus Service, Railway Station, Waterway)
1	2	3	4	5	6	7	8	9	10	11	12	13
<b>C.D. Block: Jhagadia (0005)</b>												
152	Bhojpor (01592200)	298.0	651	117	P AC(2) C(10+)	- H(10+) MCW(10+) PHC(<5)	HP R C S	- PO(<5) PH(<5)	- CM(10+) CP(10+)	- ACS(10+) NCS(10+) OCS(10+)	- CV(10+) SP(10+) ST(10+)	BS RS(10+)
153	Vasna (01592300)	527.6	1,366	270	P(2) AC(2) C(10+)	PHS H(5-10) MCW(5-10) PHC(<5)	HP W R C S	PO PH	- CM(5-10) CP(5-10)	ACS NCS(<5) OCS(<5)	- CV(5-10) SP(10+) ST(10+)	BS RS(10+)
154	Borjai (01592400)	669.4	1,507	293	P C(10+)	- H(10+) MCW(10+) PHC(5-10)	T HP W	PO PH(2)	- CM(<5) CP(10+)	- ACS(<5) NCS(<5) OCS(<5)	- CV(10+) SP(10+) ST(10+)	BS RS(10+)
155	Randedi (01592500)	407.6	393	81	P AC C(10+)	- H(10+) MCW(10+) PHC(5-10)	HP W TK C	- PO(<5) PH(<5)	- CM(10+) CP(10+)	- ACS(10+) NCS(10+) OCS(10+)	- CV(10+) SP(10+) ST(10+)	- BS(<5) RS(10+)
156	Limet (01592600)	623.9	1,523	321	P AC C(10+)	PHS NH H(<5) MCW(<5) PHC(10+)	T HP W R O	PO PTO PH(12)	- CM(10+) CP(<5)	NCS OCS ACS(<5)	- CV(<5) SP(10+) ST(10+)	BS RS(10+)
157	Panvadi (01592700)	281.1	430	102	P C(10+)	- H(10+) MCW(10+) PHC(<5)	HP W C	PO PH(<5)	- CM(<5) CP(10+)	- ACS(<5) NCS(<5) OCS(<5)	- CV(10+) SP(10+) ST(10+)	BS RS(10+)
158	Dharoli (01592800)	1,423.6	2,904	611	P(2) S C(10+)	D MCW CWC HC PHC PHS FWC RMP(3) CHW H(10+)	T W TK R C	PO PH	CM CP(10+)	ACS NCS OCS	- CV(10+) SP(10+) ST(10+)	BS RS(10+)
159	Ambos (01592900)	595.9	768	183	P AC C(10+)	CHW H(10+) MCW(10+) PHC(<5)	HP W R C	PO PH(2)	- CM(<5) CP(10+)	- ACS(<5) NCS(<5) OCS(<5)	- CV(10+) SP(10+) ST(10+)	- BS(<5) RS(10+)
160	Mota Malpor (01593000)	431.5	1,233	237	P C(10+)	- H(10+) MCW(<5) PHC(<5)	HP TW W R	PO TO PTO PH(<5)	- CM(5-10) CP(10+)	- ACS(5-10) NCS(10+) OCS(10+)	- CV(10+) SP(10+) ST(10+)	BS RS

VILLAGE DIRECTORY

Village Directory

Land Use (As on 1999)

Land use (i.e. area under different types of land use in hectare)											
Approach to Village	Nearest Town & Distance (in km)	Power Supply	News paper/Magazine	Most Important Commodity Manufactured	Forest	Irrigated (by source)	Unirrigated	Cultivable Waste (including Gauchar and Groves)	Area not available for Cultivation	Name of Village	Serial Number
14	15	16	17	18	19	20	21	22	23	2	1
PR MR FP	Anklesvar (24)	ED EAG	N	Tuwer, Jowar, Cotton	-	WE(10.5) T(10.5)	233.0	21.8	32.8	Bhojpor	152
PR MR FP	Anklesvar (23)	EA	N M	Tuwer, Jowar, Cotton	-	GC(200.0) WE(13.0) T(213.0)	196.8	48.3	69.5	Vasna	153
PR MR FP	Bharuch (45)	EA	N M	Tuwer, Cotton, Banana	-	WE(9.0) TWE(17.0) T(26.0)	504.2	57.3	81.9	Borjai	154
PR MR FP	Anklesvar (17)	EA	N M	Tuwer, Cotton, Sugarcane	-	GC(10.0) WE(20.0) T(30.0)	320.2	20.1	37.4	Randedi	155
PR MR FP	Bharuch (35)	EA	N	Tuwer, Jowar, Cotton	-	GC(6.0) TWE(28.0) R(4.0) T(38.0)	449.5	-	136.4	Limet	156
PR MR	Bharuch (50)	EA	-	Cotton, Tuwer, Sugarcane	-	GC(120.0) WE(30.0) T(150.0)	86.3	-	44.8	Panvadi	157
PR	Bharuch (37)	EA	N M	Tuwer, Jowar, Sugarcane	-	GC(318.0) WE(10.0) TWE(40.0) T(368.0)	704.3	217.2	134.1	Dharoli	158
PR	Bharuch (40)	EA	N	Tuwer, Jowar, Sugarcane	-	GC(13.0) TK(3.0) T(16.0)	414.1	22.8	143.0	Ambos	159
PR MR FP	Bharuch (45)	EA	N	Cotton, Tuwer, Paddy	55.2	TWE(50.0) T(50.0)	248.7	40.3	37.3	Mota Malpor	160



## Census of India 2001 -

## Amenities and

Serial Number	Name of Village & Location Code	Total Area of the Village (in Hectare)	Total Population (2001 Census)	Number of Households (2001 Census)	Amenities available (if not available within the village, a dash (-) is shown in the column and next to it in brackets the distance in broad ranges viz. < 5 kms., 5-10 kms. and 10+ kms of the nearest place where the facility is available is given)								
					Educational	Medical	Drinking Water	Post, Telegraph and Telephone	Commercial and Co-operative Banks	Agricultural, Non-Agricultural and other Credit Societies	Recreational & Cultural Facilities (Cinema/ Video Hall, Sports Club, Stadium/Auditorium)	Communications (Bus Service, Railway Station, Waterway)	
1	2	3	4	5	6	7	8	9	10	11	12	13	
<b>C.D. Block: Jhagadia (0005)</b>													
161	Moriyana (01593100)	367.1	667	107	P S C(10+)	MCW MH CWC PHC PHS FWC CHW H(< 5)	T HP W R	PO PH	- CM(< 5) CP(< 5)	ACS NCS(< 5) OCS(< 5)	- CV(< 5) SP(10+) ST(10+)	BS RS(< 5)	
162	Fokdi (01593200)	214.9	403	72	- P(< 5) C(10+)	PHS H(< 5) MCW(< 5) PHC(< 5)	HP W	- PO(< 5) PH(< 5)	- CM(< 5) CP(< 5)	- ACS(< 5) NCS(< 5) OCS(< 5)	- CV(< 5) SP(10+) ST(10+)	BS RS(< 5)	
163	Kantipada (01593300)	1,046.3	2,161	430	P AC C(10+)	PHS FWC RMP CHW H(10+) MCW(< 5) PHC(< 5)	HP R	PO PH	- CM(< 5) CP(< 5)	- ACS(< 5) NCS(< 5) OCS(< 5)	- CV(< 5) SP(10+) ST(10+)	BS RS(< 5)	
164	Shankoi (01593400)	1,098.9	1,819	333	P(3) C(10+)	- H(5-10) MCW(5-10) PHC(10+)	HP W	PO PH(5-10)	- CM(10+) CP(5-10)	- ACS(5-10) NCS(5-10) OCS(5-10)	- CV(5-10) SP(10+) ST(10+)	BS RS(10+)	
165	Bilatha (01593500)	301.4	906	161	P C(10+)	- H(10+) MCW(10+) PHC(10+)	HP W	PO PH(10+)	- CM(5-10) CP(10+)	- ACS(< 5) NCS(10+) OCS(10+)	- CV(10+) SP(10+) ST(10+)	- BS(< 5) RS(10+)	
166	Rupghat (01593600)	463.1	589	119	P AC C(10+)	- H(10+) MCW(10+) PHC(10+)	HP	PO PH(10+)	- CM(5-10) CP(10+)	- ACS(< 5) NCS(10+) OCS(10+)	- CV(10+) SP(10+) ST(10+)	- BS(5-10) RS(10+)	
167	Varkhadi (01593700)	400.0	779	146	P C(10+)	- H(10+) MCW(10+) PHC(10+)	HP	PO PH(10+)	- CM(10+) CP(10+)	- ACS(< 5) NCS(10+) OCS(10+)	- CV(10+) SP(10+) ST(10+)	- BS(< 5) RS(10+)	
<b>Block Total</b>		<b>80,835.5</b>	<b>172,553</b>	<b>35,649</b>	<b>P(186) S(16) PUC(5) I AC(62)</b>	<b>H(13) HA D(14) DA(2) MCW(12) MH(6) CWC(16) HC(6) PHC(6) PHS(48) FWC(23) TB NH(3) RMP(25) CHW(34) O(2)</b>	<b>T(81) W(98) TK(34) HP(151) TW(55) R(72) C(41) L(2) S(23) O(7)</b>	<b>PO(100) TO(5) PTO(13) PH(322)</b>	<b>CM(12) CP(6)</b>	<b>ACS(35) NCS(13) OCS(11)</b>	<b>CV(4)</b>	<b>BS(115) RS(16) NW(13)</b>	

VILLAGE DIRECTORY

Village Directory

Land Use (As on 1999)

Land use (i.e. area under different types of land use in hectare)											
Approach to Village	Nearest Town & Distance (in km)	Power Supply	News paper/Magazine	Most Important Commodity Manufactured	Forest	Irrigated (by source)	Unirrigated	Cultivable Waste (including Gauchar and Groves)	Area not available for Cultivation	Name of Village	Serial Number
14	15	16	17	18	19	20	21	22	23	2	1
PR MR FP	Anklesvar (42)	EA	N	Cotton, Sugarcane, Vegetables	48.5	WE(38.4) O(135.4) T(173.8)	117.4	15.4	12.0	Moriyana	161
PR MR FP	Anklesvar (48)	EA	N	Jowar, Tuwer, Sugarcane	-	W(10.0) WE(5.0) O(15.0) T(30.0)	169.7	-	15.3	Fokdi	162
PR MR FP	Bharuch (50)	EA	-	Banana, Tuwer, Sugarcane	314.3	-	519.1	70.1	142.8	Kantipada	163
PR MR FP	Bharuch (63)	EA	N	Cotton, Tuwer, Maize	1,098.9	-	-	-	-	Shankoi	164
MR FP	Bharuch (67)	EA	N	Cotton, Tuwer, Tuwer	32.2	-	255.0	2.8	11.4	Bilatha	165
MR FP	Bharuch (70)	EA	N	Cotton, Tuwer, Maize	73.7	-	348.1	6.0	35.3	Rupghat	166
MR FP	Bharuch (65)	EA	N	Maize, Cotton, Tuwer	90.8	-	192.2	5.2	111.8	Varkhadi	167
<b>PR(120)</b>		<b>ED(2)</b>	<b>N(73)</b>		<b>15,435.5</b>	<b>GC(2,216.2)</b>	<b>35,586.0</b>	<b>6,657.0</b>	<b>11,731.8</b>		
<b>MR(127)</b>		<b>EAG(2)</b>	<b>M(26)</b>			<b>W(545.9)</b>					
<b>FP(102)</b>		<b>EA(162)</b>				<b>WE(3,060.3)</b>					
<b>NR(13)</b>						<b>TW(126.6)</b>					
						<b>TWE(4,745.4)</b>					
						<b>TK(19.4)</b>					
						<b>R(416.2)</b>					
						<b>L(2.0)</b>					
						<b>O(293.2)</b>					
						<b>T(11,425.1)</b>					



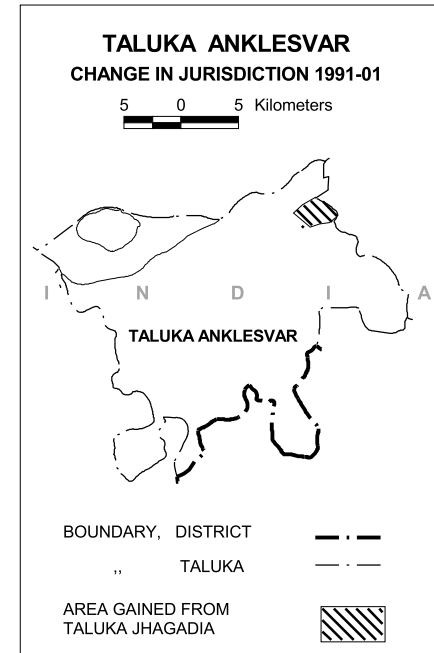
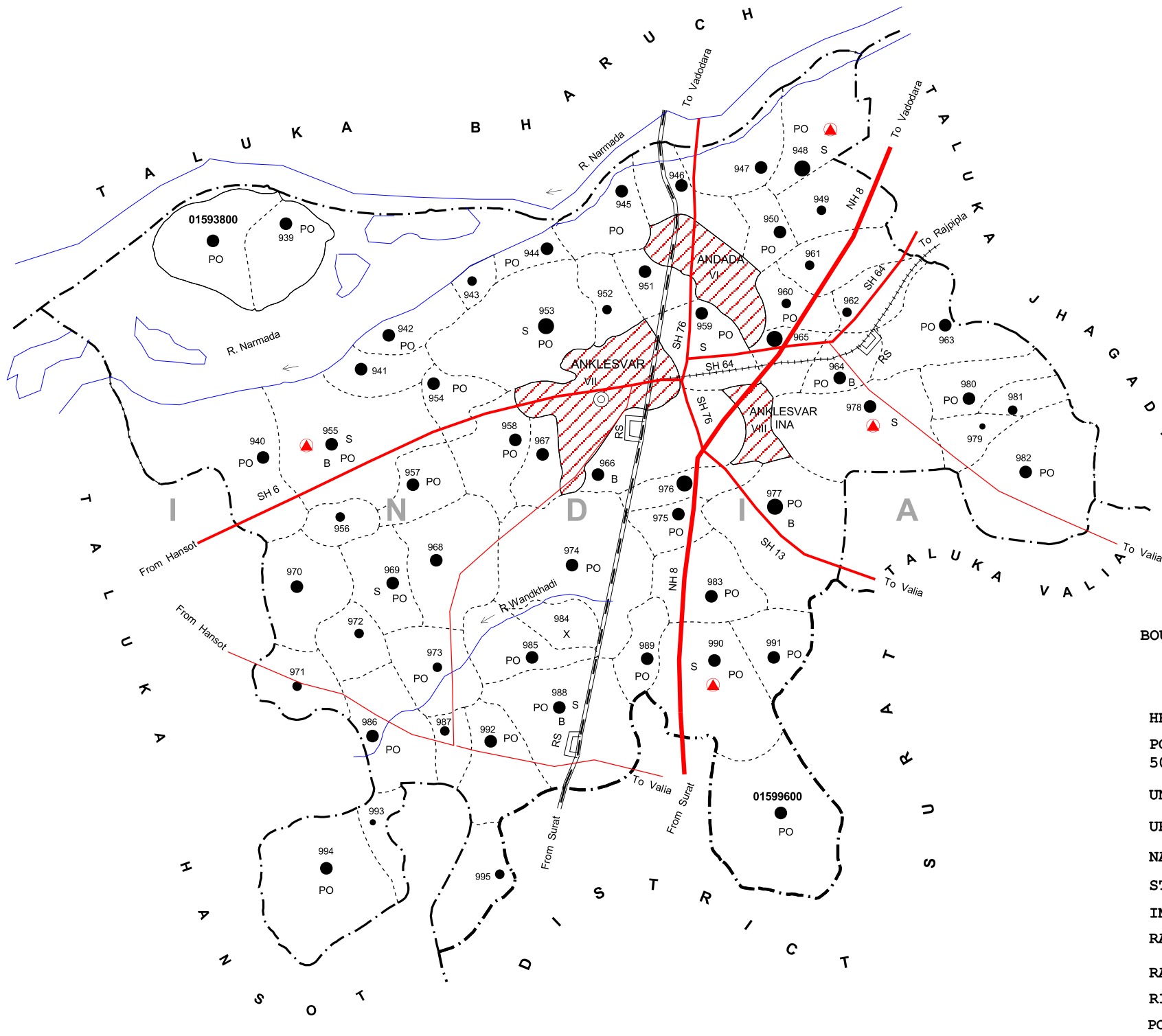
**TALUKA / C.D.BLOCK**  
**ANKLESVAR**



# GUJARAT

## TALUKA ANKLESVAR

### DISTRICT BHARUCH



TOTAL AREA	436.04 Km <sup>2</sup>
TOTAL POPULATION	262 861
TOTAL NUMBER OF VILLAGES	59
TOTAL NUMBER OF TOWNS	3
DISTANCE FROM DISTRICT HEADQUARTERS TO TALUKA	12 Kms

BOUNDARY, DISTRICT . . . . .	- - - - -
"    TALUKA . . . . .	- . - . -
"    VILLAGE WITH PERMANENT LOCATION CODE NUMBER . . . . .	[Dashed Box] 01593800
HEADQUARTERS : TALUKA . . . . .	[Circle with Center Dot]
POPULATION SIZE CLASS OF VILLAGES : 200-499, 500-999, 1000-4999, 5000 AND ABOVE . . . . .	[Four Black Dots of Increasing Size]
UNINHABITED VILLAGES WITH PERMANENT LOCATION CODE NUMBER . . . . .	[Dashed Box] 01598400 X
URBAN AREA WITH LOCATION CODE NAME . . . . .	[Hatched Box] VII ANKLESVAR
NATIONAL HIGHWAY . . . . .	[Thick Red Line] NH 8
STATE HIGHWAY . . . . .	[Thin Red Line] SH 13
IMPORTANT METALLED ROADS . . . . .	[Thin Red Line]
RAILWAY LINE WITH STATION, BROAD GAUGE . . . . .	[Thick Line with 'RS' Box] RS
RAILWAY LINE WITH STATION, NARROW GAUGE . . . . .	[Thin Line with 'RS' Box] RS
RIVER AND STREAM . . . . .	[Blue Wavy Line]
POST OFFICE . . . . .	PO
HIGH SCHOOL/SENIOR SECONDARY SCHOOL . . . . .	S
PRIMARY HEALTH CENTRE . . . . .	[Red Triangle]
BANK . . . . .	B

C.D. BLOCK BOUNDARY OF ANKLESVAR IS CO-TERMINUS WITH TALUKA BOUNDARY EXCLUDING ALL STATUTORY TOWNS.  
INA. INDUSTRIAL NOTIFIED AREA



**(c) Alphabetical list of Villages (Anklesvar Taluka)**

Sl. No.	Name of Village	2001 Census Location Code Number	1991 Census Location Code Number	Sl. No.	Name of Village	2001 Census Location Code Number	1991 Census Location Code Number
1	2	3	4	1	2	3	4
1	Adadara	01599300	00049	31	Matied	01594000	00001
2	Adol	01596800	00028	32	Motali	01596000	00018
3	Alonj	01598500	00044	33	Motwan	01597100	00047
4	Amboli	01596700	00022	34	Nangal	01595700	00024
5	Amrutpura	01596100	00017	35	Naugama	01594900	00127
6	Avadar	01598000	00037	36	Panoli	01598800	00054
7	Bakrol	01598300	00042	37	Pardi Idris	01598600	00048
8	Bhadi	01599100	00056	38	Pardi Mokha	01598100	00039
9	Bhadkodara	01597600	00032	39	Piludara	01597300	00045
10	Bharan	01599600	00057	40	Piprod	01597900	00038
11	Boidara	01595800	00023	41	Piraman (Part)	01596600	00033
12	Borbhatha	01594400	00009	42	Pungam	01595400	00003
13	Borbhatha Bet	01594500	00011	43	Ravidra	01599200	00053
14	Chhapra	01594600	00013	44	Safipura	01598400	00030
15	Dadhal	01596400	00035	45	Sajod	01595500	00002
16	Dhanturiya	01593800	00059	46	Sakkarpor	01594200	00005
17	Diva	01595300	00006	47	Samor	01595000	00015
18	Divi	01595200	00007	48	Sangpor	01598200	00040
19	Gadkhol(Part)	01595900	00021	49	Sanjali	01598900	00043
20	Hajat	01596900	00027	50	Sarangpore	01596500	00020
21	Haripura	01594100	00004	51	Sarfuddin	01594300	00010
22	Jitali	01597800	00034	52	Sarthan	01597000	00026
23	Kansiya	01594700	00012	53	Sisodara	01599400	00050
24	Kanwa	01595600	00025	54	Surwadi	01595100	00008
25	Kapodara	01597500	00031	55	Taria	01593900	00058
26	Kararvel	01596300	00036	56	Telva	01597200	00046
27	Karmali	01598700	00052	57	Uchhali	01596200	00019
28	Kharod	01599000	00055	58	Umarwada	01597400	00029
29	Kosamadi	01597700	00041	59	Utiyadara	01599500	00051
30	Mandvabuzarg	01594800	00014				



## Census of India 2001 -

## Amenities and

Amenities available (if not available within the village, a dash (-) is shown in the column and next to it in brackets the distance in broad ranges viz. < 5 kms., 5-10 kms. and 10+ kms of the nearest place where the facility is available is given)

Serial Number	Name of Village & Location Code	Total Area of the Village (in Hectare)	Total Population (2001 Census)	Number of Households (2001 Census)	Educational	Medical	Drinking Water	Post, Telegraph and Telephone	Commercial and Co-operative Banks	Agricultural, Non-Agricultural and other Credit Societies	Recreational & Cultural Facilities (Cinema/ Video Hall, Sports Club, Stadium/Auditorium)	Communications (Bus Service, Railway Station, Waterway)
1	2	3	4	5	6	7	8	9	10	11	12	13
<b>CD Block: Anklesvar (0006)</b>												
1	Dhanturiya (01593800)	1,439.4	4,535	866	P(2) C(10+)	PHS FWC H(10+) MCW(10+) PHC(< 5)	T	PO PH(5)	- CM(< 5) CP(< 5)	ACS(2) NCS(10+) OCS(10+)	- CV(10+) SP(10+) ST(10+)	BS RS(10+)
2	Taria (01593900)	1,085.8	3,188	655	P C(10+)	- H(10+) MCW(< 5) PHC(< 5)	T	PO PH(12)	- CM(< 5) CP(< 5)	- ACS(< 5) NCS(10+) OCS(10+)	- CV(10+) SP(10+) ST(10+)	BS RS(10+)
3	Matied (01594000)	1,509.1	2,269	468	P C(10+)	PHS RMP(2) CHW H(10+) MCW(10+) PHC(10+)	T W C	PO PH(7)	- CM(< 5) CP(< 5)	ACS(3) NCS(10+) OCS(10+)	- CV(10+) SP(10+) ST(10+)	BS RS(10+)
4	Haripura (01594100)	421.8	1,218	261	P(2) C(5-10)	- H(5-10) MCW(< 5) PHC(< 5)	T	PH(3) PO(< 5)	- CM(< 5) CP(< 5)	- ACS(< 5) NCS(5-10) OCS(5-10)	- CV(5-10) SP(5-10) ST(10+)	BS RS(5-10)
5	Sakkarpor (01594200)	916.9	2,704	519	P(2) C(5-10)	PHS H(5-10) MCW(< 5) PHC(< 5)	T HP TW W R	PO PH(2)	- CM(< 5) CP(< 5)	ACS NCS(5-10) OCS(5-10)	- CV(5-10) SP(5-10) ST(10+)	BS RS(5-10)
6	Sarfuddin (01594300)	234.1	501	100	P C(10+)	- H(10+) MCW(10+) PHC(5-10)	W	- PO(10+) PH(< 5)	- CM(10+) CP(10+)	- ACS(10+) NCS(10+) OCS(10+)	- CV(10+) SP(10+) ST(10+)	BS RS(10+)
7	Borbhatha (01594400)	406.5	1,395	295	P(2) C(< 5)	PHS FWC H(< 5) MCW(10+) PHC(10+)	T W	PO PH(14)	- CM(< 5) CP(< 5)	ACS NCS(< 5) OCS(< 5)	- CV(< 5) SP(< 5) ST(10+)	BS RS(< 5)
8	Borbhatha Bet (01594500)	593.6	4,363	910	P(2) C(< 5)	- H(< 5) MCW(< 5) PHC(5-10)	T	PO PH(7)	- CM(< 5) CP(< 5)	ACS NCS(< 5) OCS(< 5)	- CV(< 5) SP(< 5) ST(5-10)	- BS(< 5) RS(< 5)
9	Chhapra (01594600)	168.0	1,520	318	P(2) C(5-10)	- H(< 5) MCW(< 5) PHC(< 5)	T	PH(10) PO(< 5)	- CM(< 5) CP(10+)	- ACS(< 5) NCS(< 5) OCS(< 5)	- CV(< 5) SP(< 5) ST(5-10)	BS RS(< 5)
10	Kansiya (01594700)	1,330.7	2,663	541	P(2) C(10+)	- H(5-10) MCW(< 5) PHC(< 5)	T	PO(2) PH(25)	- CM(< 5) CP(10+)	- ACS(5-10) NCS(< 5) OCS(< 5)	- CV(5-10) SP(5-10) ST(10+)	BS RS(5-10)
11	Mandvabuzarg (01594800)	651.8	5,775	1,145	P(2) S O C(10+)	D MCW PHC PHS FWC TB RMP(3) H(10+)	T	PO PTO PH(150)	- CM(10+) CP(10+)	ACS NCS(< 5) OCS(< 5)	- CV(10+) SP(10+) ST(10+)	BS RS(10+)

VILLAGE DIRECTORY

**Village Directory**

**Land Use (As on 1999)**

Land use (i.e. area under different types of land use in hectare)											
Approach to Village	Nearest Town & Distance (in km)	Power Supply	News paper/Magazine	Most Important Commodity Manufactured	Forest	Irrigated (by source)	Unirrigated	Cultivable Waste (including Gauchar and Groves)	Area not available for Cultivation	Name of Village	Serial Number
14	15	16	17	18	19	20	21	22	23	2	1
PR	Anklesvar (14)	EA	N M	Cotton, Tuwer, Jowar	-	-	121.7	20.6	1,297.0	Dhanturiya	1
PR	Anklesvar (11)	EA	N M	Grains, Cloth, Cotton	-	GC(200.0) W(25.0) TWE(15.0) R(10.0) T(250.0)	277.0	80.0	478.9	Taria	2
PR	Anklesvar (12)	EA	N M	Wheat, Jowar, Tuwer	87.3	GC(452.6) T(452.6)	663.3	241.5	64.4	Matied	3
PR	Anklesvar (10)	EA	N M	Jowar, Wheat, Mug	-	GC(101.0) TW(100.0) T(201.0)	120.0	88.6	12.3	Haripura	4
PR MR	Anklesvar (10)	EA	-	Jowar, Tuwer, Banana	-	TW(4.0) TWE(2.0) T(6.0)	745.7	105.1	60.2	Sakkarpur	5
MR	Anklesvar (11)	EA	-	Banana, Sugarcane, Cotton	-	TWE(58.0) T(58.0)	93.5	11.0	71.6	Sarfuddin	6
PR	Anklesvar (2)	EA	N M	Banana, Sugarcane, Cotton	-	TWE(87.0) T(87.0)	135.6	65.9	118.0	Borbhatha	7
PR MR NR	Anklesvar (2)	EA	N	Sugarcane, Banana, Vegetables	-	WE(151.0) T(151.0)	21.0	186.2	235.4	Borbhatha Bet	8
PR	Anklesvar (4)	EA	-	Banana, Sugarcane, Guava	-	TW(72.5) T(72.5)	31.4	28.8	35.3	Chhapra	9
PR	Anklesvar (6)	EA	N M	Banana, Tuwer, Mango	-	TWE(417.1) T(417.1)	202.5	681.1	30.0	Kansiya	10
PR	Anklesvar (15)	EA	N M	Banana, Jowar, Wheat	-	WE(358.0) T(358.0)	138.0	54.6	101.2	Mandvabuzarg	11

## Census of India 2001 -

## Amenities and

Amenities available (if not available within the village, a dash (-) is shown in the column and next to it in brackets the distance in broad ranges viz. < 5 kms., 5-10 kms. and 10+ kms of the nearest place where the facility is available is given)

Serial Number	Name of Village & Location Code	Total Area of the Village (in Hectare)	Total Population (2001 Census)	Number of Households (2001 Census)	Educational	Medical	Drinking Water	Post, Telegraph and Telephone	Commercial and Co-operative Banks	Agricultural, Non-Agricultural and other Credit Societies	Recreational & Cultural Facilities (Cinema/ Video Hall, Sports Club, Stadium/Auditorium)	Communications (Bus Service, Railway Station, Waterway)
1	2	3	4	5	6	7	8	9	10	11	12	13
<b>CD Block: Anklesvar (0006)</b>												
12	Naugama (01594900)	418.1	723	144	P C(10+)	CHW H(5-10) MCW(5-10) PHC(<5)	T HP TW W R	PH PO(<5)	- CM(10+) CP(5-10)	- ACS(5-10) NCS(5-10) OCS(5-10)	- CV(5-10) SP(5-10) ST(10+)	BS RS(5-10)
13	Samor (01595000)	437.0	1,105	232	P C(5-10)	PHS FWC H(5-10) MCW(5-10) PHC(5-10)	T	PO PH(11)	- CM(<5) CP(5-10)	- ACS(<5) NCS(5-10) OCS(5-10)	- CV(5-10) SP(5-10) ST(10+)	BS RS(5-10)
14	Surwadi (01595100)	355.8	2,172	545	P C(<5)	RMP(2) H(<5) MCW(<5) PHC(10+)	T	PH(5) PO(<5)	- CM(<5) CP(<5)	ACS NCS(<5) OCS(<5)	- CV(<5) SP(<5) ST(5-10)	BS RS(<5)
15	Divi (01595200)	328.0	636	147	P(2) C(<5)	MCW H(<5) PHC(10+)	T HP	PH(7) PO(<5)	- CM(<5) CP(<5)	ACS NCS(<5) OCS(<5)	- CV(<5) SP(<5) ST(<5)	- BS(<5) RS(<5)
16	Diva (01595300)	1,433.1	5,999	1,248	P(2) S C	D DA PHS RMP(3) CHW H(<5) MCW(<5) PHC(5-10)	T	PO PH(130)	- CM(<5) CP(<5)	ACS(2) NCS(<5) OCS(<5)	- CV(<5) SP(<5) ST(10+)	BS RS(<5)
17	Pungam (01595400)	380.5	1,933	408	P(2) C(<5)	FWC TB H(5-10) MCW(<5) PHC(<5)	T W	PO PH(15)	- CM(5-10) CP(5-10)	ACS(2) NCS(<5) OCS(5-10)	- CV(5-10) SP(5-10) ST(10+)	- BS(5-10) RS(5-10)
18	Sajod (01595500)	1,631.6	3,868	800	P(2) S PUC C(5-10)	D MCW PHC PHS FWC TB NH RMP(4) H(5-10)	T	PO PTO PH(80)	CM CP	ACS NCS(5-10) OCS(5-10)	- CV(5-10) SP(10+) ST(10+)	BS RS(5-10)
19	Kanwa (01595600)	186.9	500	100	P C(10+)	- H(10+) MCW(<5) PHC(<5)	T W	PH(5) PO(<5)	- CM(<5) CP(10+)	- ACS(<5) NCS(10+) OCS(10+)	- CV(10+) SP(5-10) ST(10+)	BS RS(10+)
20	Nangal (01595700)	466.9	1,537	347	P C(5-10)	- H(5-10) MCW(<5) PHC(<5)	T	PO PH(7)	- CM(5-10) CP(5-10)	ACS OCS(2) NCS(5-10)	- CV(5-10) SP(5-10) ST(10+)	BS RS(5-10)
21	Boidara (01595800)	564.6	1,787	405	P C(<5)	PHS H(<5) MCW(<5) PHC(<5)	T HP W TK C	PO PH	- CM(<5) CP(<5)	ACS NCS(<5) OCS(<5)	- CV(<5) SP(<5) ST(10+)	BS RS(<5)

VILLAGE DIRECTORY

Village Directory

Land Use (As on 1999)

Land use (i.e. area under different types of land use in hectare)											
Approach to Village	Nearest Town & Distance (in km)	Power Supply	News paper/Magazine	Most Important Commodity Manufactured	Forest	Irrigated (by source)	Unirrigated	Cultivable Waste (including Gauchar and Groves)	Area not available for Cultivation	Name of Village	Serial Number
14	15	16	17	18	19	20	21	22	23	2	1
PR MR FP	Bharuch (16)	EA	-	Banana, Sugarcane, Tuwer	-	WE(60.0) TWE(130.0) T(190.0)	59.0	14.6	154.5	Naugama	12
PR	Anklesvar (8)	EA	-	Banana, Guava, Sugarcane	-	WE(104.4) R(4.6) T(109.0)	171.9	49.4	106.7	Samor	13
PR MR FP	Anklesvar (2)	EA	N	Banana, Sugarcane, Cotton	-	GC(200.0) TWE(41.0) T(241.0)	-	101.0	13.8	Surwadi	14
PR MR FP	Anklesvar (2)	EA	-	Jowar, Wheat, Tuwer	-	TWE(322.8) T(322.8)	-	2.6	2.6	Divi	15
PR	Anklesvar (3)	EA	N M	Jowar, Tuwer, Banana	-	W(40.0) TWE(600.0) T(640.0)	634.4	111.7	47.1	Diva	16
PR MR FP	Anklesvar (5)	EA	N M	Sugarcane, Paddy, Banana	-	GC(298.5) T(298.5)	-	74.6	7.3	Pungam	17
PR	Anklesvar (10)	EA	N M	Cotton, Sugarcane, Banana	-	GC(1,000.4) W(5.0) WE(30.0) T(1,035.4)	335.0	254.7	6.5	Sajod	18
PR	Anklesvar (12)	EA	-	Sugarcane, Bajri, Jowar	168.5	O(0.0) T(0.0)	18.3	-	-	Kanwa	19
PR	Anklesvar (7)	EA	-	Cotton, Sugarcane, Groundnut	-	GC(400.0) T(400.0)	-	61.3	5.7	Nangal	20
PR MR	Anklesvar (3)	EA	N M	Jowar, Tuwer, Cotton	-	GC(366.0) O(5.0) T(371.0)	122.7	25.0	45.9	Boidara	21

## Census of India 2001 -

## Amenities and

Amenities available (if not available within the village, a dash (-) is shown in the column and next to it in brackets the distance in broad ranges viz. < 5 kms., 5-10 kms. and 10+ kms of the nearest place where the facility is available is given)

Serial Number	Name of Village & Location Code	Total Area of the Village (in Hectare)	Total Population (2001 Census)	Number of Households (2001 Census)	Educational	Medical	Drinking Water	Post, Telegraph and Telephone	Commercial and Co-operative Banks	Agricultural, Non-Agricultural and other Credit Societies	Recreational & Cultural Facilities (Cinema/ Video Hall, Sports Club, Stadium/Auditorium)	Communications (Bus Service, Railway Station, Waterway)
1	2	3	4	5	6	7	8	9	10	11	12	13
<b>CD Block: Anklesvar (0006)</b>												
22	Gadkhol(Part) (01595900)	628.0	1,078	235	P S C(5-10)	PHS RMP(2) H(5-10) MCW(5-10) PHC(5-10)	T	PO PH(100)	- CM(< 5) CP(5-10)	ACS NCS(< 5) OCS(5-10)	- CV(5-10) SP(5-10) ST(10+)	BS RS(5-10)
23	Motali (01596000)	176.7	683	143	P C(5-10)	- H(5-10) MCW(5-10) PHC(5-10)	T	PO PH(3)	- CM(< 5) CP(10+)	- ACS(< 5) NCS(5-10) OCS(5-10)	- CV(5-10) SP(5-10) ST(10+)	BS RS(5-10)
24	Amrutpura (01596100)	231.5	862	153	P C(5-10)	- H(5-10) MCW(< 5) PHC(< 5)	T	PH(8) PO(< 5)	- CM(< 5) CP(5-10)	- ACS(< 5) NCS(5-10) OCS(5-10)	- CV(5-10) SP(5-10) ST(10+)	BS RS(5-10)
25	Uchhali (01596200)	453.8	789	160	P C(5-10)	- H(5-10) MCW(< 5) PHC(< 5)	T	PH(3) PO(< 5)	- CM(< 5) CP(5-10)	- ACS(5-10) NCS(5-10) OCS(5-10)	- CV(5-10) SP(5-10) ST(10+)	BS RS(5-10)
26	Kararvel (01596300)	715.5	1,286	290	P C(10+)	- H(10+) MCW(5-10) PHC(5-10)	T	PO PH(14)	- CM(5-10) CP(10+)	ACS NCS(10+) OCS(10+)	- CV(10+) SP(10+) ST(10+)	BS RS(10+)
27	Dadhal (01596400)	242.5	3,020	617	P C(5-10)	H PHS FWC MCW(< 5) PHC(< 5)	T	PO PH(50)	CM CP(5-10)	ACS NCS(5-10) OCS(5-10)	- CV(5-10) SP(5-10) ST(10+)	BS RS(5-10)
28	Sarangpore (01596500)	549.4	12,531	3,102	P C(< 5)	PHS RMP(4) H(< 5) MCW(< 5) PHC(< 5)	T	PH(15) PO(< 5)	- CM(< 5) CP(< 5)	- ACS(< 5) NCS(< 5) OCS(< 5)	CV SP(< 5) ST(10+)	BS RS(< 5)
29	Piraman (Part) (01596600)	699.6	1,913	428	P Tr C(< 5)	PHS RMP H(< 5) MCW(< 5) PHC(< 5)	T HP	PO(2) PH(108)	CM CP(< 5)	ACS NCS(< 5) OCS(< 5)	- CV(< 5) SP(< 5) ST(10+)	BS RS(< 5)
30	Amboli (01596700)	279.8	1,077	223	P C(< 5)	- H(< 5) MCW(< 5) PHC(5-10)	W	PH(5) PO(< 5)	- CM(< 5) CP(< 5)	ACS NCS(< 5) OCS(< 5)	- CV(< 5) SP(< 5) ST(10+)	BS RS(< 5)
31	Adol (01596800)	977.3	1,544	298	P C(5-10)	PHS H(5-10) MCW(5-10) PHC(5-10)	T TK C	- PO(< 5) PH(5-10)	- CM(5-10) CP(5-10)	ACS NCS(5-10) OCS(5-10)	- CV(5-10) SP(5-10) ST(10+)	BS RS(5-10)
32	Hajat (01596900)	547.1	1,125	237	P S C(10+)	- H(10+) MCW(< 5) PHC(< 5)	T	PO PH(4)	- CM(10+) CP(10+)	ACS NCS(10+) OCS(10+)	- CV(10+) SP(10+) ST(10+)	BS RS(10+)

VILLAGE DIRECTORY

**Village Directory**

**Land Use (As on 1999)**

Land use (i.e. area under different types of land use in hectare)											
Approach to Village	Nearest Town & Distance (in km)	Power Supply	News paper/Magazine	Most Important Commodity Manufactured	Forest	Irrigated (by source)	Unirrigated	Cultivable Waste (including Gauchar and Groves)	Area not available for Cultivation	Name of Village	Serial Number
14	15	16	17	18	19	20	21	22	23	2	1
PR	Anklesvar (5)	EA	N M	Banana, Cotton, Sugarcane	-	WE(16.5) T(16.5)	311.8	298.5	1.1	Gadkhol(Part)	22
PR	Anklesvar (8)	EA	M	Tuwer, Jowar, Sugarcane	-	-	121.9	26.0	28.7	Motali	23
PR MR FP	Anklesvar (8)	EA	-	Tuwer, Jowar, Sugarcane	-	-	117.0	15.5	99.0	Amrutpura	24
PR	Anklesvar (10)	EA	-	Tuwer, Jowar, Cotton	-	-	367.0	28.0	58.8	Uchhali	25
PR	Anklesvar (12)	EA	N M	Tuwer, Jowar, Cotton	-	TW(30.0) T(30.0)	583.0	58.0	44.6	Kararvel	26
PR	Anklesvar (8)	EA	N M	Cotton, Tuwer, Jowar	-	TWE(42.0) T(42.0)	150.0	48.4	2.0	Dadhal	27
PR	Anklesvar (4)	EA	N M	Tuwer, Jowar, Cotton	-	WE(32.1) T(32.1)	198.0	210.6	108.8	Sarangpore	28
PR	Anklesvar (4)	EA	N	Sugarcane, Tuwer, Jowar	-	GC(45.1) TWE(16.2) T(61.3)	290.9	21.1	326.3	Piraman (Part)	29
PR	Anklesvar (3)	EA	N	Tuwer, Jowar, Cotton	-	GC(200.1) T(200.1)	52.4	13.0	14.3	Amboli	30
PR	Anklesvar (10)	EA	N	Wheat, Sugarcane, Paddy	729.0	GC(30.3) T(30.3)	-	176.0	42.0	Adol	31
PR	Anklesvar (12)	EA	-	Sugarcane, Paddy, Wheat	-	GC(407.5) T(407.5)	-	130.4	9.3	Hajat	32

## Census of India 2001 -

## Amenities and

Amenities available (if not available within the village, a dash (-) is shown in the column and next to it in brackets the distance in broad ranges viz. < 5 kms., 5-10 kms. and 10+ kms of the nearest place where the facility is available is given)												
Serial Number	Name of Village & Location Code	Total Area of the Village (in Hectare)	Total Population (2001 Census)	Number of Households (2001 Census)	Educational	Medical	Drinking Water	Post, Telegraph and Telephone	Commercial and Co-operative Banks	Agricultural, Non-Agricultural and other Credit Societies	Recreational & Cultural Facilities (Cinema/ Video Hall, Sports Club, Stadium/Auditorium)	Communications (Bus Service, Railway Station, Waterway)
1	2	3	4	5	6	7	8	9	10	11	12	13
<b>CD Block: Anklesvar (0006)</b>												
33	Sarthan (01597000)	816.9	1,270	250	P C(10+)	PHS H(10+) MCW(5-10) PHC(5-10)	W	PH PO(5-10)	- CM(5-10) CP(10+)	ACS NCS(10+) OCS(10+)	- CV(10+) SP(10+) ST(10+)	BS RS(10+)
34	Motwan (01597100)	429.7	678	143	P C(10+)	- H(10+) MCW(5-10) PHC(5-10)	T	PH(3) PO(10+)	- CM(5-10) CP(5-10)	ACS NCS(10+) OCS(10+)	- CV(10+) SP(10+) ST(10+)	BS RS(10+)
35	Telva (01597200)	324.6	592	110	P C(10+)	- H(10+) MCW(5-10) PHC(5-10)	T W	- PO(< 5) PH(10+)	- CM(10+) CP(10+)	- ACS(10+) NCS(10+) OCS(10+)	- CV(10+) SP(10+) ST(10+)	BS RS(10+)
36	Piludara (01597300)	671.9	908	197	P C(10+)	- H(10+) MCW(< 5) PHC(< 5)	T	PO PH(8)	- CM(5-10) CP(5-10)	ACS NCS(10+) OCS(10+)	- CV(10+) SP(10+) ST(10+)	BS RS(5-10)
37	Umarwada (01597400)	1,669.0	3,333	688	P C(5-10)	PHS H(5-10) MCW(< 5) PHC(< 5)	T	PO PH(15)	- CM(5-10) CP(5-10)	ACS NCS(5-10) OCS(5-10)	- CV(5-10) SP(5-10) ST(10+)	BS RS(5-10)
38	Kapodara (01597500)	294.2	2,633	560	P C(5-10)	PHS FWC H(5-10) MCW(< 5) PHC(< 5)	T	PO PH(3)	- CM(5-10) CP(5-10)	- ACS(5-10) NCS(< 5) OCS(5-10)	- CV(5-10) SP(5-10) ST(5-10)	BS RS(5-10)
39	Bhadkodara (01597600)	706.8	8,620	2,024	P C(< 5)	RMP(2) H(< 5) MCW(5-10) PHC(5-10)	T	PH(25) PO(< 5)	- CM(< 5) CP(< 5)	- ACS(< 5) NCS(< 5) OCS(< 5)	CV SP(< 5) ST(10+)	BS RS(< 5)
40	Kosamadi (01597700)	1,470.7	5,305	1,138	P(3) C(5-10)	H PHS RMP(3) MCW(5-10) PHC(10+)	T	PO PH(45)	CM CP(5-10)	ACS NCS(5-10) OCS(5-10)	- CV(< 5) SP(5-10) ST(10+)	BS RS(5-10)
41	Jitali (01597800)	1,322.0	3,864	865	P S C(5-10)	D MCW PHC PHS RMP H(5-10)	T HP	PO PH(50)	- CM(< 5) CP(5-10)	ACS NCS(5-10) OCS(5-10)	- CV(5-10) SP(5-10) ST(10+)	BS RS(5-10)
42	Piprod (01597900)	258.2	479	94	P C(10+)	- H(10+) MCW(< 5) PHC(< 5)	T	PH PO(< 5)	- CM(5-10) CP(10+)	- ACS(< 5) NCS(10+) OCS(10+)	- CV(10+) SP(10+) ST(10+)	BS RS(10+)
43	Avadar (01598000)	491.9	1,229	251	P C(10+)	- H(10+) MCW(5-10) PHC(5-10)	T	PO PH(8)	- CM(5-10) CP(10+)	ACS NCS(10+) OCS(10+)	- CV(10+) SP(10+) ST(10+)	BS RS(10+)
44	Pardi Mokha (01598100)	213.1	529	97	P C(10+)	- H(10+) MCW(< 5) PHC(< 5)	T	PH(4) PO(< 5)	- CM(5-10) CP(10+)	- ACS(< 5) NCS(10+) OCS(10+)	- CV(10+) SP(10+) ST(10+)	- BS(< 5) RS(10+)
45	Sangpor (01598200)	1,353.8	2,436	530	P C(10+)	PHS H(10+) MCW(< 5) PHC(< 5)	T W	PO PH(12)	- CM(< 5) CP(10+)	ACS(2) NCS(10+) OCS(10+)	- CV(10+) SP(10+) ST(10+)	BS RS(10+)

VILLAGE DIRECTORY

**Village Directory**

**Land Use (As on 1999)**

Land use (i.e. area under different types of land use in hectare)											
Approach to Village	Nearest Town & Distance (in km)	Power Supply	News paper/Magazine	Most Important Commodity Manufactured	Forest	Irrigated (by source)	Unirrigated	Cultivable Waste (including Gauchar and Groves)	Area not available for Cultivation	Name of Village	Serial Number
14	15	16	17	18	19	20	21	22	23	2	1
PR MR	Anklesvar (18)	EA	-	Tuwer, Sugarcane, Jowar	532.0	-	146.0	133.0	5.9	Sarthan	33
PR	Anklesvar (17)	EA	N M	Sugarcane, Paddy, Wheat	-	GC(380.7) T(380.7)	-	41.7	7.4	Motwan	34
PR	Anklesvar (16)	EA	-	Paddy, Sugarcane, Wheat	-	GC(275.0) T(275.0)	-	44.4	5.2	Telva	35
PR	Anklesvar (18)	EA	N	Sugarcane, Cloth, Paddy	-	GC(504.0) T(504.0)	50.0	63.2	54.7	Piludara	36
PR MR	Anklesvar (6)	EA	N M	Cotton, Tuwer, Sugarcane	-	GC(511.0) T(511.0)	499.7	658.2	-	Umarwada	37
PR	Anklesvar (5)	EA	N M	Cotton, Sugarcane, Tuwer	35.6	GC(124.6) T(124.6)	30.0	65.4	38.6	Kapodara	38
PR	Anklesvar (4)	EA	N M	Jowar, Tuwer, Sugarcane	-	TWE(43.4) T(43.4)	279.4	100.9	283.2	Bhadkodara	39
PR	Anklesvar (7)	EA	N	Jowar, Tuwer, Sugarcane	-	GC(15.0) WE(20.0) TK(2.0) T(37.0)	1,156.4	10.8	266.5	Kosamadi	40
PR	Anklesvar (10)	EA	N M	Jowar, Tuwer, Paddy	-	TK(27.8) T(27.8)	1,127.1	66.7	100.4	Jitali	41
PR	Anklesvar (15)	EA	N M	Jowar, Tuwer, Cotton	-	WE(6.9) T(6.9)	110.0	-	141.2	Piprod	42
PR	Anklesvar (12)	EA	N M	Tuwer, Jowar, Sugarcane	-	TWE(32.0) T(32.0)	381.0	50.6	28.2	Avadar	43
PR	Anklesvar (15)	EA	N M	Jowar, Cotton, Tuwer	-	WE(13.1) T(13.1)	170.3	-	29.7	Pardi Mokha	44
PR	Anklesvar (15)	EA	-	Tuwer, Jowar, Cotton	-	WE(80.0) T(80.0)	1,064.6	-	209.2	Sangpor	45



## Census of India 2001 -

## Amenities and

Amenities available (if not available within the village, a dash (-) is shown in the column and next to it in brackets the distance in broad ranges viz. < 5 kms., 5-10 kms. and 10+ kms of the nearest place where the facility is available is given)

Serial Number	Name of Village & Location Code	Total Area of the Village (in Hectare)	Total Population (2001 Census)	Number of Households (2001 Census)	Educational	Medical	Drinking Water	Post, Telegraph and Telephone	Commercial and Co-operative Banks	Agricultural, Non-Agricultural and other Credit Societies	Recreational & Cultural Facilities (Cinema/ Video Hall, Sports Club, Stadium/Auditorium)	Communications (Bus Service, Railway Station, Waterway)
1	2	3	4	5	6	7	8	9	10	11	12	13
<b>CD Block: Anklesvar (0006)</b>												
46	Bakrol (01598300)	737.3	1,504	368	P C(5-10)	- H(5-10) MCW(< 5) PHC(< 5)	T	PO PH(4)	- CM(5-10) CP(5-10)	- ACS(5-10) NCS(5-10) OCS(5-10)	- CV(5-10) SP(5-10) ST(10+)	BS RS(5-10)
47	Safipura (01598400)	280.9										
----- Uninhabited -----												
48	Alonj (01598500)	566.9	1,916	387	P C(10+)	- H(10+) MCW(10+) PHC(10+)	T	PO PH(20)	- CM(< 5) CP(< 5)	ACS NCS(10+) OCS(10+)	- CV(10+) SP(10+) ST(10+)	BS RS(< 5)
49	Pardi Idris (01598600)	742.1	1,233	266	P C(10+)	- H(10+) MCW(10+) PHC(5-10)	T C	PO PH(10+)	- CM(10+) CP(10+)	ACS(3) NCS(10+) OCS(10+)	- CV(10+) SP(10+) ST(10+)	BS RS(10+)
50	Karmali (01598700)	247.0	785	187	P C(10+)	- H(< 5) MCW(10+) PHC(5-10)	T	PH(7) PO(< 5)	- CM(< 5) CP(< 5)	ACS(2) NCS(10+) OCS(10+)	- CV(10+) SP(10+) ST(10+)	BS RS(< 5)
51	Panoli (01598800)	1,334.8	4,779	825	P S C(10+)	H D MH PHS NH RMP MCW(< 5) PHC(< 5)	T	PO PTO PH(42)	CM CP	ACS NCS(10+) OCS(10+)	- CV(10+) SP(10+) ST(10+)	BS RS
52	Sanjali (01598900)	399.0	4,839	1,218	P C(5-10)	- H(5-10) MCW(< 5) PHC(< 5)	T	PO PH(25)	- CM(< 5) CP(< 5)	ACS(2) NCS(5-10) OCS(5-10)	- CV(5-10) SP(5-10) ST(10+)	BS RS
53	Kharod (01599000)	1,133.5	4,289	743	P S C(10+)	H MCW PHC PHS FWC TB	T W TK	PO PH(50)	- CM(< 5) CP(10+)	ACS OCS NCS(10+)	- CV(10+) SP(10+) ST(10+)	BS RS(< 5)
54	Bhadi (01599100)	792.2	2,322	406	P C(10+)	- H(< 5) MCW(< 5) PHC(< 5)	T W TK	PO PH(25)	- CM(10+) CP(10+)	ACS NCS(10+) OCS(10+)	- CV(10+) SP(10+) ST(10+)	BS RS(< 5)
55	Ravidra (01599200)	678.7	2,335	395	P C(10+)	PHS H(10+) MCW(10+) PHC(5-10)	T	PO PH(25)	- CM(10+) CP(10+)	ACS NCS(10+) OCS(10+)	- CV(10+) SP(10+) ST(10+)	BS RS(10+)
56	Adadara (01599300)	372.5	384	95	P C(10+)	- H(5-10) MCW(5-10) PHC(10+)	T W TK C	- PO(< 5) PH(< 5)	- CM(5-10) CP(5-10)	ACS NCS(10+) OCS(10+)	- CV(5-10) SP(10+) ST(10+)	BS RS(5-10)
57	Sisodara (01599400)	1,458.3	2,158	453	P C(10+)	D PHS H(10+) MCW(10+) PHC(10+)	T	PO PH(70)	- CM(< 5) CP(10+)	ACS NCS(10+) OCS(10+)	- CV(5-10) SP(10+) ST(10+)	BS RS(5-10)

VILLAGE DIRECTORY

Village Directory

Land Use (As on 1999)

Land use (i.e. area under different types of land use in hectare)											
Approach to Village	Nearest Town & Distance (in km)	Power Supply	News paper/Magazine	Most Important Commodity Manufactured	Forest	Irrigated (by source)	Unirrigated	Cultivable Waste (including Gauchar and Groves)	Area not available for Cultivation	Name of Village	Serial Number
14	15	16	17	18	19	20	21	22	23	2	1
PR	Anklesvar (8)	EA	-	Cotton, Sugarcane, Tuwer	-	GC(434.3) T(434.3)	200.6	77.2	25.2	Bakrol	46
----- Uninhabited -----					-	-	-	-	280.9	Safipura	47
PR MR	Anklesvar (11)	EA	N	Sugarcane, Paper, Wheat	-	GC(407.7) T(407.7)	100.0	44.6	14.6	Alonj	48
PR	Anklesvar (20)	EA	N	Sugarcane, Paper, Cotton	-	GC(656.4) T(656.4)	-	35.5	50.1	Pardi Idris	49
PR	Anklesvar (16)	EA	N	Sugarcane, Cloth, Jowar	-	GC(200.0) T(200.0)	30.0	14.0	3.0	Karmali	50
PR	Anklesvar (12)	EA	N	Jowar, Wheat, Paddy	-	GC(147.5) T(147.5)	1,002.3	80.0	105.0	Panoli	51
PR	Anklesvar (9)	EA	N	Tuwer, Wheat, Sugarcane	-	-	349.5	49.1	0.3	Sanjali	52
PR	Anklesvar (12)	EA	N	Cotton, Tuwer, Jowar	-	-	777.6	71.2	284.7	Kharod	53
PR	Anklesvar (15)	EA	N M	Cotton, Tuwer, Jowar	-	-	701.5	16.2	74.4	Bhadi	54
PR	Anklesvar (18)	EA	-	Sugarcane, Paddy, Wheat	-	GC(580.3) T(580.3)	10.0	4.2	84.1	Ravidra	55
PR MR FP	Kosamba (8)	EA	-	Paddy, Sugarcane, Wheat	-	GC(337.3) T(337.3)	-	35.2	-	Adadara	56
PR	Anklesvar (22)	EA	N M	Sugarcane, Paddy, Wheat	-	GC(1273.3) T(1273.3)	-	153.3	31.7	Sisodara	57

## Census of India 2001 -

## Amenities and

Amenities available (if not available within the village, a dash (-) is shown in the column and next to it in brackets the distance in broad ranges viz. < 5 kms., 5-10 kms. and 10+ kms of the nearest place where the facility is available is given)

Serial Number	Name of Village & Location Code	Total Area of the Village (in Hectare)	Total Population (2001 Census)	Number of Households (2001 Census)	Educational	Medical	Drinking Water	Post, Telegraph and Telephone	Commercial and Co-operative Banks	Agricultural, Non-Agricultural and other Credit Societies	Recreational & Cultural Facilities (Cinema/ Video Hall, Sports Club, Stadium/Auditorium)	Communications (Bus Service, Railway Station, Waterway)
1	2	3	4	5	6	7	8	9	10	11	12	13
<b>CD Block: Anklesvar (0006)</b>												
58	Utiyadara (01599500)	1,007.0	888	197	P C(10+)	- H(< 5) MCW(< 5) PHC(10+)	T W TK C	- PO(< 5) PH(< 5)	- CM(< 5) CP(< 5)	- ACS(< 5) NCS(10+) OCS(< 5)	- CV(< 5) SP(10+) ST(10+)	BS RS(< 5)
59	Bharan (01599600)	1,584.4	1,105	265	P C(10+)	PHS H(10+) MCW(10+) PHC(10+)	T HP W TK C	PO PH	- CM(10+) CP(10+)	- ACS(5-10) NCS(10+) OCS(10+)	- CV(10+) SP(10+) ST(10+)	BS RS(5-10)
<b>Block Total</b>		<b>41,818.3</b>	<b>136,712</b>	<b>29,092</b>	<b>P(72) S(8) PUC C Tr O</b>	<b>H(4) D(6) DA MCW(5) MH PHC(4) PHS(25) FWC(9) TB(4) NH(2) RMP(28) CHW(3)</b>	<b>T(55) W(17) TK(7) HP(7) TW(2) R(2) C(7) L(2)</b>	<b>PO(39) PTO(3) PH(1,251)</b>	<b>CM(5) CP(2)</b>	<b>ACS(48) OCS(3)</b>	<b>CV(2)</b>	<b>BS(54) RS(2)</b>

VILLAGE DIRECTORY

**Village Directory**

**Land Use (As on 1999)**

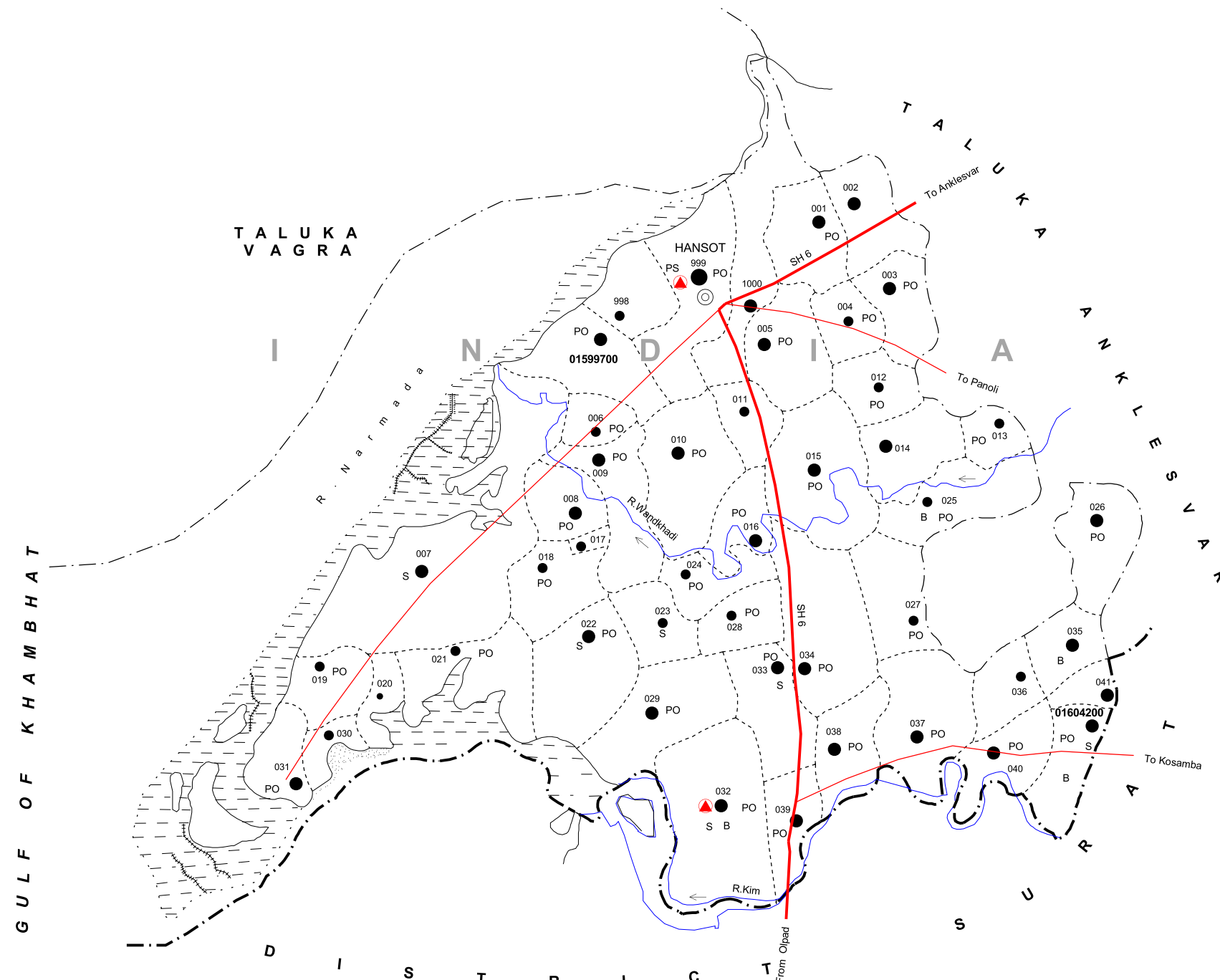
Land use (i.e. area under different types of land use in hectare)											
Approach to Village	Nearest Town & Distance (in km)	Power Supply	News paper/Magazine	Most Important Commodity Manufactured	Forest	Irrigated (by source)	Unirrigated	Cultivable Waste (including Gauchar and Groves)	Area not available for Cultivation	Name of Village	Serial Number
14	15	16	17	18	19	20	21	22	23	2	1
PR	Anklesvar (25)	EA	N	Sugarcane, Paddy, Jowar	-	GC(906.0) T(906.0)	-	101.0	-	Utiyadara	58
PR MR FP	Anklesvar (19)	EA	-	Sugarcane, Jowar, Tuwer	-	GC(1480.4) T(1480.4)	-	-	104.0	Bharan	59
<b>PR(57) MR(14) FP(7) NR</b>		<b>EA(58)</b>	<b>N(39) M(26)</b>		<b>1,552.4</b>	<b>GC(11,935.0) W(70.0) WE(872.0) TW(206.5) TWE(1,806.5) TK(29.8) R(14.6) O(5.0) T(14,939.4)</b>	<b>14,269.2</b>	<b>5,200.0</b>	<b>5,857.3</b>		



**TALUKA / C.D.BLOCK**  
**HANSOT**



# GUJARAT TALUKA HANSOT DISTRICT BHARUCH



TOTAL AREA	398.61 Km <sup>2</sup>
TOTAL POPULATION	68 782
TOTAL NUMBER OF VILLAGES	46
DISTANCE FROM DISTRICT HEADQUARTERS TO TALUKA	27 Kms

BOUNDARY, DISTRICT..	---
" TALUKA ...	---
" VILLAGE WITH PERMANENT LOCATION CODE NUMBER...	01599700
HEADQUARTERS : TALUKA ...	⊙
POPULATION SIZE CLASS OF VILLAGES : 200-499, 500-999, 1000-4999, 5000 AND ABOVE...	• • • •

C.D. BLOCK BOUNDARY OF HANSOT IS CO-TERMINUS WITH TALUKA BOUNDARY .

STATE HIGHWAY	SH 6
IMPORTANT METALLED ROADS	---
RIVER AND STREAM...	~
POST OFFICE..	PO
HIGH SCHOOL/SENIOR SECONDARY SCHOOL..	S
POLICE STATION	PS
PRIMARY HEALTH CENTRE	▲
BANK...	B

Based upon Survey of India map with the permission of the Surveyor General of India. The territorial waters of India extend into the sea to a distance of twelve nautical miles measured from the appropriate base line.





**(c) Alphabetical list of Villages (Hansot Taluka)**

Sl. No.	Name of Village	2001 Census Location Code Number	1991 Census Location Code Number	Sl. No.	Name of Village	2001 Census Location Code Number	1991 Census Location Code Number
1	2	3	4	1	2	3	4
1	Alva	01601100	00011	24	Kharach	01604200	00045
2	Ambheta	01599700	00003	25	Kudadara	01602500	00019
3	Amod	01604100	00044	26	Malanpor	01602400	00016
4	Aniyadara	01602800	00027	27	Mangrol	01600400	00008
5	Ankalva	01602100	00035	28	Mothiya	01600200	00006
6	Asarma	01603800	00041	29	Obha	01603700	00042
7	Asta	01600500	00010	30	Pandavai	01603500	00023
8	Badodara	01600900	00013	31	Panjroli	01604000	00043
9	Balota	01602900	00038	32	Pardi	01599800	00002
10	Bolav	01602300	00028	33	Parvat	01602700	00025
11	Chhilodara	01601700	00030	34	Rayma	01601600	00017
12	Dantrai	01600800	00015	35	Rohid	01601400	00020
13	Dhamrad	01602200	00036	36	Sahol	01603900	00040
14	Digas	01600300	00007	37	Samli	01603000	00034
15	Dungra	01603600	00024	38	Sayan	01601000	00012
16	Ghodadara	01602600	00022	39	Shera	01600100	00005
17	Hansot	01599900	01020	40	Sunevkalla	01603400	00026
18	Ilav	01603200	00039	41	Sunevkurd	01603300	00037
19	Jetpor	01602000	00031	42	Utraj	01600000	00004
20	Kalam	01601200	00009	43	Vaghwan	01601800	00029
21	Kantiyajal	01603100	00033	44	Valner	01601500	00018
22	Kathodara	01601300	00021	45	Vamleshwar	01601900	00032
23	Katpor	01600700	00014	46	Vansnoli	01600600	00001

## Census of India 2001 -

## Amenities and

Amenities available (if not available within the village, a dash (-) is shown in the column and next to it in brackets the distance in broad ranges viz. < 5 kms., 5-10 kms. and 10+ kms of the nearest place where the facility is available is given)

Serial Number	Name of Village & Location Code	Total Area of the Village (in Hectare)	Total Population (2001 Census)	Number of Households (2001 Census)	Educational	Medical	Drinking Water	Post, Telegraph and Telephone	Commercial and Co-operative Banks	Agricultural, Non-Agricultural and other Credit Societies	Recreational & Cultural Facilities (Cinema/ Video Hall, Sports Club, Stadium/Auditorium)	Communications (Bus Service, Railway Station, Waterway)
1	2	3	4	5	6	7	8	9	10	11	12	13
<b>CD Block: Hansot (0007)</b>												
1	Ambheta (01599700)	952.2	1,195	233	P C(10+)	- H(< 5) MCW(< 5) PHC(< 5)	T W TK C	PO PH(< 5)	- CM(< 5) CP(< 5)	ACS NCS(10+) OCS(< 5)	- CV(10+) SP(10+) ST(10+)	BS RS(10+)
2	Pardi (01599800)	634.5	544	123	P C(10+)	- H(5-10) MCW(5-10) PHC(5-10)	T W TK R C	- PO(5-10) PH(5-10)	- CM(5-10) CP(5-10)	- ACS(5-10) NCS(10+) OCS(5-10)	- CV(10+) SP(10+) ST(10+)	BS RS(10+)
3	Hansot (01599900)	1,623.0	10,793	2,078	P(4) S(4) PUC(3) C(10+)	HA D(3) MH PHC PHS FWC TB O MCW(10+)	T HP TW W TK C	PO PTO PH(550)	CM(2) CP(3)	ACS(2) NCS(2) OCS(2)	- CV(10+) SP(10+) ST(10+)	BS RS(10+)
4	Utraj (01600000)	1,657.6	1,317	262	P C(10+)	- H(< 5) MCW(< 5) PHC(< 5)	T W TK R C	PH(9) PO(< 5)	- CM(< 5) CP(< 5)	- ACS(< 5) NCS(10+) OCS(< 5)	- CV(10+) SP(10+) ST(10+)	BS RS(10+)
5	Shera (01600100)	748.5	1,302	257	P C(10+)	PHS FWC H(< 5) MCW(< 5) PHC(< 5)	T W TK C	PO PH	- CM(< 5) CP(< 5)	ACS NCS(10+) OCS(< 5)	- CV(10+) SP(10+) ST(10+)	BS RS(10+)
6	Mothiya (01600200)	586.8	1,012	213	P C(10+)	- H(5-10) MCW(5-10) PHC(5-10)	T W TK C	- PO(< 5) PH(< 5)	- CM(5-10) CP(5-10)	- ACS(5-10) NCS(10+) OCS(5-10)	- CV(10+) SP(10+) ST(10+)	BS NW RS(10+)
7	Digas (01600300)	868.0	1,310	297	P C(10+)	- H(5-10) MCW(5-10) PHC(5-10)	T W TK C	PO PH(25)	- CM(5-10) CP(5-10)	ACS OCS NCS(10+)	- CV(10+) SP(10+) ST(10+)	BS RS(10+)
8	Mangrol (01600400)	365.2	743	177	P C(10+)	- H(5-10) MCW(5-10) PHC(5-10)	T W TK C	PO PH(10)	- CM(5-10) CP(5-10)	ACS NCS(10+) OCS(5-10)	- CV(10+) SP(10+) ST(10+)	BS RS(10+)
9	Asta (01600500)	781.6	1,296	290	P C(10+)	- H(5-10) MCW(5-10) PHC(5-10)	T W TK C	PO PH(6)	- CM(5-10) CP(5-10)	ACS NCS(10+) OCS(5-10)	- CV(10+) SP(10+) ST(10+)	BS RS(10+)

VILLAGE DIRECTORY

Village Directory

Land Use (As on 1999)

Land use (i.e. area under different types of land use in hectare)											
Approach to Village	Nearest Town & Distance (in km)	Power Supply	News paper/Magazine	Most Important Commodity Manufactured	Forest	Irrigated (by source)	Unirrigated	Cultivable Waste (including Gauchar and Groves)	Area not available for Cultivation	Name of Village	Serial Number
14	15	16	17	18	19	20	21	22	23	2	1
PR MR FP	Anklesvar (23)	EA	-	Sugarcane, Cotton, Pulses	-	GC(250.0) T(250.0)	151.2	-	551.0	Ambheta	1
PR MR FP	Anklesvar (23)	EA	-	Sugarcane, Paddy, Vegetables	-	GC(116.0) T(116.0)	55.0	18.0	445.5	Pardi	2
PR MR FP	Anklesvar (20)	EA	N M	Sugarcane, Wheat, Paddy	-	GC(14.0) R(659.0) T(673.0)	30.0	591.0	329.0	Hansot	3
PR MR FP	Anklesvar (23)	EA	N M	Sugarcane, Paddy, Vegetables	662.4	GC(410.9) TK(16.2) T(427.1)	445.1	93.0	30.0	Utraj	4
PR MR FP	Anklesvar (23)	EA	N M	Paddy, Cotton, Sugarcane	-	GC(13.0) TK(9.0) T(22.0)	-	610.0	116.5	Shera	5
PR MR FP NC	Anklesvar (14)	EA	-	Paddy, Cotton, Sugarcane	-	GC(215.0) TK(20.1) T(235.1)	121.7	145.0	85.0	Mothiya	6
PR	Anklesvar (14)	EA	N	Sugarcane, Paddy, Vegetables	-	GC(24.6) TK(7.6) T(32.2)	120.0	714.2	1.6	Digas	7
PR	Anklesvar (15)	EA	N	Sugarcane, Paddy, Vegetables	-	GC(207.0) TK(4.0) T(211.0)	-	100.2	54.0	Mangrol	8
PR MR FP	Anklesvar (23)	EA	-	Sugarcane, Cotton, Paddy	-	GC(400.0) T(400.0)	-	281.5	100.0	Asta	9

## Census of India 2001 -

## Amenities and

Amenities available (if not available within the village, a dash (-) is shown in the column and next to it in brackets the distance in broad ranges viz. < 5 kms., 5-10 kms. and 10+ kms of the nearest place where the facility is available is given)

Serial Number	Name of Village & Location Code	Total Area of the Village (in Hectare)	Total Population (2001 Census)	Number of Households (2001 Census)	Educational	Medical	Drinking Water	Post, Telegraph and Telephone	Commercial and Co-operative Banks	Agricultural, Non-Agricultural and other Credit Societies	Recreational & Cultural Facilities (Cinema/ Video Hall, Sports Club, Stadium/Auditorium)	Communications (Bus Service, Railway Station, Waterway)
1	2	3	4	5	6	7	8	9	10	11	12	13
<b>CD Block: Hansot (0007)</b>												
10	Vansoli (01600600)	282.4	725	149	P C(10+)	MCW H(5-10) PHC(5-10)	T W TK R C	PO PH(5-10)	- CM(5-10) CP(5-10)	ACS NCS(10+) OCS(5-10)	- CV(10+) SP(10+) ST(10+)	BS RS(10+)
11	Katpor (01600700)	5,393.5	2,219	490	P(2) S C(10+)	MCW PHS RMP(2) H(10+) PHC(10+)	W TK R C	PO PH	- CM(10+) CP(10+)	ACS NCS(10+) OCS(10+)	- CV(10+) SP(10+) ST(10+)	BS NW RS(10+)
12	Dantrai (01600800)	525.0	1,060	236	P C(10+)	- H(10+) MCW(10+) PHC(10+)	T W	PH PO(< 5)	- CM(10+) CP(10+)	ACS NCS(10+) OCS(10+)	- CV(10+) SP(10+) ST(10+)	BS RS(10+)
13	Badodara (01600900)	459.9	1,056	231	P C(10+)	- H(5-10) MCW(5-10) PHC(5-10)	T W TK C	PO PH	- CM(5-10) CP(5-10)	ACS NCS(10+) OCS(5-10)	- CV(10+) SP(10+) ST(10+)	BS RS(10+)
14	Sayan (01601000)	1,066.1	1,684	365	P C(10+)	PHS H(5-10) MCW(5-10) PHC(5-10)	T W TK C	PO PH(12)	- CM(5-10) CP(5-10)	ACS NCS(5-10) OCS(5-10)	- CV(10+) SP(10+) ST(10+)	BS RS(10+)
15	Alva (01601100)	394.9	737	154	P C(10+)	- H(< 5) MCW(< 5) PHC(< 5)	T W TK R C	PH(7) PO(< 5)	- CM(< 5) CP(< 5)	- ACS(< 5) NCS(10+) OCS(< 5)	- CV(10+) SP(10+) ST(10+)	BS RS(10+)
16	Kalam (01601200)	447.0	687	152	P C(10+)	- H(5-10) MCW(5-10) PHC(5-10)	T W TK C	PO PH(21)	- CM(5-10) CP(5-10)	- ACS(< 5) NCS(10+) OCS(5-10)	- CV(10+) SP(10+) ST(10+)	BS RS(10+)
17	Kathodara (01601300)	518.1	886	163	P C(10+)	CWC H(10+) MCW(10+) PHC(10+)	T W TK C	PO PH(13)	- CM(< 5) CP(10+)	- ACS(10+) NCS(5-10) OCS(10+)	- CV(10+) SP(10+) ST(10+)	BS RS(10+)
18	Rohid (01601400)	621.0	1,330	295	P C(10+)	- H(5-10) MCW(5-10) PHC(5-10)	W TK R C	PH PO(< 5)	- CM(< 5) CP(5-10)	OCS ACS(5-10) NCS(10+)	- CV(10+) SP(10+) ST(10+)	BS RS(10+)
19	Valner (01601500)	1,141.3	1,751	382	P C(10+)	- H(5-10) MCW(5-10) PHC(5-10)	T W TK C	PO PH(9)	- CM(< 5) CP(5-10)	ACS NCS(10+) OCS(5-10)	- CV(10+) SP(10+) ST(10+)	BS RS(10+)

VILLAGE DIRECTORY

**Village Directory**  
**Land Use (As on 1999)**

Approach to Village	Nearest Town & Distance (in km)	Power Supply	News paper/Magazine	Most Important Commodity Manufactured	Land use (i.e. area under different types of land use in hectare)					Name of Village	Serial Number
					Forest	Irrigated (by source)	Unirrigated	Cultivable Waste (including Gauchar and Groves)	Area not available for Cultivation		
14	15	16	17	18	19	20	21	22	23	2	1
PR MR FP	Anklesvar (26)	EA	N M	Sugarcane, Paddy, Vegetables	-	GC(1.1) TK(3.8) R(171.0) T(176.0)	43.0	40.0	23.4	Vansoli	10
PR NR	Anklesvar (32)	EA	N	Sugarcane, Cotton, Pulses	169.2	GC(1266.2) TK(109.4) T(1375.6)	-	790.0	3,058.7	Katpor	11
PR	Anklesvar (28)	EA	N	Sugarcane, Paddy, Vegetables	-	GC(268.7) T(268.7)	156.4	99.8	-	Dantrai	12
PR	Anklesvar (27)	EA	N M	Sugarcane, Paddy, Vegetables	-	GC(224.0) T(224.0)	85.0	-	150.9	Badodara	13
PR	Anklesvar (27)	EA	-	Sugarcane, Cotton, Tuwer	-	GC(593.8) T(593.8)	250.0	56.2	166.0	Sayan	14
PR MR FP	Anklesvar (22)	EA	N	Sugarcane, Tuwer, Cloth	-	GC(200.0) O(27.2) T(227.2)	-	167.7	-	Alva	15
PR	Anklesvar (21)	EA	-	Sugarcane, Paddy, Cotton	-	GC(9.9) TWE(312.7) T(322.6)	-	24.5	100.0	Kalam	16
PR	Anklesvar (22)	EA	N M	Sugarcane, Paddy, Vegetables	-	GC(340.0) T(340.0)	103.0	63.0	12.1	Kathodara	17
PR MR FP	Anklesvar (22)	EA	N	Sugarcane, Paddy, Vegetables	-	GC(261.9) R(80.3) T(342.2)	67.5	191.0	20.3	Rohid	18
PR MR FP	Anklesvar (27)	EA	N	Sugarcane, Cotton, Pulses	-	GC(1026.4) O(1,14.9) T(1,141.3)	-	-	-	Valner	19

## Census of India 2001 -

## Amenities and

Amenities available (if not available within the village, a dash (-) is shown in the column and next to it in brackets the distance in broad ranges viz. < 5 kms., 5-10 kms. and 10+ kms of the nearest place where the facility is available is given)												
Serial Number	Name of Village & Location Code	Total Area of the Village (in Hectare)	Total Population (2001 Census)	Number of Households (2001 Census)	Educational	Medical	Drinking Water	Post, Telegraph and Telephone	Commercial and Co-operative Banks	Agricultural, Non-Agricultural and other Credit Societies	Recreational & Cultural Facilities (Cinema/ Video Hall, Sports Club, Stadium/Auditorium)	Communications (Bus Service, Railway Station, Waterway)
1	2	3	4	5	6	7	8	9	10	11	12	13
<b>CD Block: Hansot (0007)</b>												
20	Rayma (01601600)	672.5	1,144	256	P C(10+)	- H(10+) MCW(5-10) PHC(5-10)	T W TK C	PO PH	- CM(5-10) CP(5-10)	ACS NCS(10+) OCS(5-10)	- CV(10+) SP(10+) ST(10+)	BS RS(10+)
21	Chhilodara (01601700)	494.7	645	137	P C(10+)	- H(10+) MCW(10+) PHC(10+)	T W	PO PH	- CM(10+) CP(10+)	- ACS(10+) NCS(5-10) OCS(10+)	- CV(10+) SP(10+) ST(10+)	BS RS(10+)
22	Vaghwan (01601800)	672.6	775	196	P C(10+)	PHS NH H(10+) MCW(10+) PHC(10+)	T W TK	PO PH(12)	- CM(10+) CP(10+)	ACS(2) OCS NCS(5-10)	- CV(10+) SP(10+) ST(10+)	BS RS(10+)
23	Vamleshwar (01601900)	969.2	885	217	P C(10+)	- H(5-10) MCW(5-10) PHC(5-10)	T W	PO PH	- CM(5-10) CP(5-10)	ACS NCS(5-10) OCS(10+)	- CV(10+) SP(5-10) ST(5-10)	BS RS(10+)
24	Jetpor (01602000)	401.7	448	102	P C(10+)	H MCW(10+) PHC(10+)	T W	- PO(5-10) PH(5-10)	- CM(10+) CP(10+)	- ACS(5-10) NCS(<5) OCS(10+)	- CV(10+) SP(10+) ST(10+)	- BS(5-10) RS(10+)
25	Ankalva (01602100)	1,081.0	719	160	P C(10+)	CWC H(10+) MCW(10+) PHC(10+)	W TK C	PO PH(10+)	- CM(10+) CP(10+)	ACS NCS(<5) OCS(10+)	- CV(10+) SP(10+) ST(10+)	BS RS(10+)
26	Dhamrad (01602200)	1,041.4	1,394	319	P S C(10+)	CWC H(10+) MCW(10+) PHC(10+)	T W TK C	PO PH	- CM(5-10) CP(10+)	ACS NCS(<5) OCS(10+)	- CV(10+) SP(10+) ST(10+)	BS RS(10+)
27	Bolav (01602300)	423.0	712	150	P S C(10+)	- H(10+) MCW(10+) PHC(10+)	T W TK C	PH(10) PO(5-10)	- CM(5-10) CP(5-10)	- ACS(5-10) NCS(5-10) OCS(10+)	- CV(10+) SP(10+) ST(10+)	BS RS(10+)
28	Malanpor (01602400)	511.5	647	133	P C(10+)	- H(10+) MCW(10+) PHC(10+)	T W TK C	PO PH(5)	- CM(10+) CP(10+)	ACS NCS(10+) OCS(10+)	- CV(10+) SP(10+) ST(10+)	BS RS(10+)
29	Kudadara (01602500)	476.6	709	144	P C(10+)	D PHS H(5-10) MCW(5-10) PHC(5-10)	T W	PO PH(4)	CM CP(5-10)	ACS NCS(10+) OCS(5-10)	- CV(10+) SP(10+) ST(10+)	BS RS(10+)
30	Ghodadara (01602600)	655.4	1,064	240	P C(5-10)	CWC H(5-10) MCW(10+) PHC(10+)	T W TK C	PO PH(13)	- CM(5-10) CP(5-10)	ACS NCS(5-10) OCS(5-10)	- CV(5-10) SP(10+) ST(10+)	BS RS(5-10)

VILLAGE DIRECTORY

Village Directory

Land Use (As on 1999)

Land use (i.e. area under different types of land use in hectare)											
Approach to Village	Nearest Town & Distance (in km)	Power Supply	News paper/Magazine	Most Important Commodity Manufactured	Forest	Irrigated (by source)	Unirrigated	Cultivable Waste (including Gauchar and Groves)	Area not available for Cultivation	Name of Village	Serial Number
14	15	16	17	18	19	20	21	22	23	2	1
PR MR FP	Anklesvar (27)	EA	N	Sugarcane, Paddy, Vegetables	-	GC(554.0) T(554.0)	-	111.0	7.5	Rayma	20
PR	Anklesvar (28)	EA	N	Cotton, Wheat, Sugarcane	122.5	GC(142.0) O(37.6) T(179.6)	-	100.1	92.4	Chhilodara	21
PR	Anklesvar (30)	EA	N	Cotton, Sugarcane, Wheat	-	GC(252.7) T(252.7)	119.9	200.0	100.0	Vaghwan	22
PR	Anklesvar (37)	EA	N	Pulses, Cotton, Sugarcane	-	GC(120.7) T(120.7)	200.0	614.0	34.6	Vamleshwar	23
MR	Anklesvar (39)	EA	N	Pulses, Paddy, Cotton	-	GC(102.0) T(102.0)	241.1	10.8	47.8	Jetpor	24
PR	Anklesvar (33)	EA	N	Paddy, Wheat, Pulses	-	GC(581.1) T(581.1)	0.2	300.1	199.5	Ankalva	25
PR	Anklesvar (35)	EA	N M	Paddy, Wheat, Pulses	-	GC(494.5) T(494.5)	5.5	480.4	61.0	Dhamrad	26
PR MR FP	Anklesvar (35)	EA	N	Sugarcane, Paddy, Vegetables	-	GC(242.8) T(242.8)	30.0	125.1	25.1	Bolav	27
PR MR FP	Anklesvar (36)	EA	N	Sugarcane, Paddy, Vegetables	-	GC(409.2) O(27.1) T(436.3)	40.4	25.4	9.4	Malanpor	28
PR MR FP	Anklesvar (33)	EA	N	Sugarcane, Paddy, Vegetables	-	GC(141.0) TK(4.0) R(165.2) T(310.2)	29.0	24.0	113.4	Kudadara	29
PR MR	Ankalesvar (36)	EA	N	Sugarcane, Paddy, Vegetables	-	GC(430.0) T(430.0)	94.7	109.1	21.6	Ghodadara	30



## Census of India 2001 -

## Amenities and

Amenities available (if not available within the village, a dash (-) is shown in the column and next to it in brackets the distance in broad ranges viz. < 5 kms., 5-10 kms. and 10+ kms of the nearest place where the facility is available is given)

Serial Number	Name of Village & Location Code	Total Area of the Village (in Hectare)	Total Population (2001 Census)	Number of Households (2001 Census)	Educational	Medical	Drinking Water	Post, Telegraph and Telephone	Commercial and Co-operative Banks	Agricultural, Non-Agricultural and other Credit Societies	Recreational & Cultural Facilities (Cinema/ Video Hall, Sports Club, Stadium/Auditorium)	Communications (Bus Service, Railway Station, Waterway)
1	2	3	4	5	6	7	8	9	10	11	12	13
<b>CD Block: Hansot (0007)</b>												
31	Parvat (01602700)	759.5	951	203	P C(10+)	- H(10+) MCW(10+) PHC(10+)	T W TK C	PO PH(10+)	- CM(10+) CP(10+)	- ACS(10+) NCS(5-10) OCS(10+)	- CV(10+) SP(10+) ST(10+)	BS RS(10+)
32	Aniyadara (01602800)	366.0	844	187	P C(10+)	- H(10+) MCW(10+) PHC(5-10)	T W TK	PO PH	- CM(5-10) CP(5-10)	ACS NCS(5-10) OCS(10+)	- CV(10+) SP(10+) ST(10+)	BS RS(10+)
33	Balota (01602900)	1,315.9	1,471	311	P C(10+)	- H(10+) MCW(10+) PHC(<5)	T HP W TK R	PO PH	- CM(<5) CP(<5)	ACS NCS OCS(10+)	- CV(10+) SP(10+) ST(10+)	BS RS(10+)
34	Samli (01603000)	504.6	734	176	P C(10+)	FWC H(10+) MCW(10+) PHC(10+)	T W TK	- PO(5-10) PH(5-10)	- CM(10+) CP(10+)	ACS NCS(5-10) OCS(10+)	- CV(10+) SP(10+) ST(10+)	BS RS(10+)
35	Kantiyajal (01603100)	2,594.9	1,177	291	P C(10+)	PHS H(10+) MCW(10+) PHC(10+)	T HP W TK C	PO PH	- CM(10+) CP(10+)	ACS NCS OCS(10+)	- CV(10+) SP(10+) ST(10+)	BS RS(10+)
36	Ilav (01603200)	1,420.8	3,811	751	P(2) S C(10+)	D DA MCW CWC HC PHC PHS FWC RMP H(10+)	T W PH	PO PTO PH	CM CP	ACS NCS(5-10) OCS(10+)	- CV(10+) SP(10+) ST(10+)	BS RS(10+)
37	Sunevkhurd (01603300)	737.1	1,773	395	P S C(10+)	CWC PHS H(10+) MCW(5-10) PHC(5-10)	T W TK C	PO PH	- CM(5-10) CP(5-10)	ACS NCS OCS	- CV(10+) SP(10+) ST(10+)	BS RS(10+)
38	Sunevkalla (01603400)	1,199.9	1,779	406	P C(10+)	RMP H(10+) MCW(10+) PHC(10+)	T W C	PO PH(5)	- CM(10+) CP(10+)	- ACS(10+) NCS(5-10) OCS(10+)	- CV(10+) SP(10+) ST(10+)	BS RS(10+)
39	Pandavai (01603500)	392.4	1,613	393	P C(10+)	- H(5-10) MCW(5-10) PHC(5-10)	T W TK C	- PO(<5) PH(<5)	CP CM(5-10)	- ACS(10+) NCS(<5) OCS(10+)	- CV(5-10) SP(10+) ST(10+)	BS RS(5-10)

VILLAGE DIRECTORY

Village Directory

Land Use (As on 1999)

Land use (i.e. area under different types of land use in hectare)											
Approach to Village	Nearest Town & Distance (in km)	Power Supply	News paper/Magazine	Most Important Commodity Manufactured	Forest	Irrigated (by source)	Unirrigated	Cultivable Waste (including Gauchar and Groves)	Area not available for Cultivation	Name of Village	Serial Number
14	15	16	17	18	19	20	21	22	23	2	1
PR	Anklesvar (37)	EA	N	Paddy, Sugarcane, Wheat	-	GC(602.1) TK(16.0) T(618.1)	20.2	102.9	18.3	Parvat	31
PR MR FP	Anklesvar (34)	EA	N	Sugarcane, Paddy, Vegetables	-	GC(200.0) T(200.0)	0.0	166.0	-	Aniyadara	32
PR MR FP	Anklesvar (45)	EA	N	Wheat, Pulses, Paddy	-	GC(518.2) T(518.2)	50.0	525.3	222.4	Balota	33
PR	Anklesvar (39)	EA	N	Cotton, Pulses, Vegetables	-	GC(133.7) T(133.7)	190.1	104.4	76.4	Samli	34
PR MR FP	Anklesvar (40)	EA	N M	Pulses, Cotton, Paddy	-	GC(700.2) T(700.2)	427.0	1,134.3	333.5	Kantiyajal	35
PR	Kosamba (19)	EA	N M	Paddy, Pulses, Wheat	-	GC(200.2) T(200.2)	224.0	803.5	193.1	Ilav	36
PR MR FP	Anklesvar (32)	EA	N	Sugarcane, Paddy, Vegetables	-	GC(342.0) T(342.0)	49.3	260.7	85.2	Sunevkhurd	37
PR	Anklesvar (32)	EA	N	Paddy, Sugarcane, Wheat	-	GC(1082.0) TK(2.0) T(1084.0)	15.9	75.1	25.0	Sunevkhalla	38
PR	Kosamba (6)	EA	N M	Sugarcane, Paddy, Cotton	-	GC(41.0) T(41.0)	6.3	344.0	1.1	Pandavai	39

## Census of India 2001 -

## Amenities and

Amenities available (if not available within the village, a dash (-) is shown in the column and next to it in brackets the distance in broad ranges viz. < 5 kms., 5-10 kms. and 10+ kms of the nearest place where the facility is available is given)

Serial Number	Name of Village & Location Code	Total Area of the Village (in Hectare)	Total Population (2001 Census)	Number of Households (2001 Census)	Educational	Medical	Drinking Water	Post, Telegraph and Telephone	Commercial and Co-operative Banks	Agricultural, Non-Agricultural and other Credit Societies	Recreational & Cultural Facilities (Cinema/ Video Hall, Sports Club, Stadium/Auditorium)	Communications (Bus Service, Railway Station, Waterway)
1	2	3	4	5	6	7	8	9	10	11	12	13
<b>CD Block: Hansot (0007)</b>												
40	Dungra (01603600)	388.1	551	113	P C(10+)	- H(5-10) MCW(5-10) PHC(5-10)	T HP W TK C	- PO(< 5) PH(< 5)	- CM(5-10) CP(5-10)	- ACS(10+) NCS(< 5) OCS(10+)	- CV(5-10) SP(10+) ST(10+)	BS RS(5-10)
41	Obha (01603700)	992.2	2,040	429	P C(10+)	- H(10+) MCW(10+) PHC(10+)	T W TK R C	PO PH	- CM(10+) CP(10+)	ACS NCS(5-10) OCS(5-10)	- CV(10+) SP(10+) ST(10+)	BS RS(5-10)
42	Asarma (01603800)	557.4	1,078	239	P(2) C(10+)	- H(10+) MCW(10+) PHC(5-10)	T W TK C	PO PH	- CM(5-10) CP(5-10)	ACS NCS(5-10) OCS(10+)	- CV(10+) SP(10+) ST(10+)	BS RS(10+)
43	Sahol (01603900)	527.0	1,500	306	P C(10+)	- H(10+) MCW(10+) PHC(5-10)	T W	PO PH(12)	- CM(5-10) CP(5-10)	- ACS(5-10) NCS(10+) OCS(10+)	- CV(10+) SP(10+) ST(10+)	BS RS(10+)
44	Panjroli (01604000)	601.9	2,804	564	P C(5-10)	PHS CHW H(5-10) MCW(5-10) PHC(10+)	T W TK	PO PH(10)	- CM(5-10) CP(5-10)	- ACS(5-10) NCS(5-10) OCS(5-10)	CV SP(10+) ST(10+)	BS RS(5-10)
45	Amod (01604100)	291.5	1,077	218	P C(10+)	CWC H(5-10) MCW(10+) PHC(10+)	T W TK C	PH(15) PO(< 5)	- CM(5-10) CP(5-10)	ACS NCS(5-10) OCS(5-10)	- CV(5-10) SP(10+) ST(10+)	BS RS(5-10)
46	Kharach (01604200)	746.2	4,790	1,247	P S C(< 5)	D PHS CHW H(< 5) MCW(< 5) PHC(10+)	T HP W TK	PO PH	CM CP(< 5)	ACS NCS(< 5) OCS(< 5)	- CV(< 5) SP(10+) ST(10+)	BS RS(< 5)
<b>Block Total</b>		<b>39,861.4</b>	<b>68,782</b>	<b>14,830</b>	<b>P(52) S(10) PUC(3)</b>	<b>H(3) HA D(6) DA MCW(3) MH CWC(7) HC PHC(2) PHS(11) FWC(4) TB NH RMP(4) CHW(2) O</b>	<b>T(43) W(46) TK(38) HP(5) TW R(8) C(33) L(2)</b>	<b>PO(34) PTO(2) PH(765)</b>	<b>CM(5) CP(5)</b>	<b>ACS(32) NCS(5) OCS(6)</b>	<b>CV</b>	<b>BS(45) NW(2)</b>

VILLAGE DIRECTORY

Village Directory

Land Use (As on 1999)

Land use (i.e. area under different types of land use in hectare)											
Approach to Village	Nearest Town & Distance (in km)	Power Supply	News paper/Magazine	Most Important Commodity Manufactured	Forest	Irrigated (by source)	Unirrigated	Cultivable Waste (including Gauchar and Groves)	Area not available for Cultivation	Name of Village	Serial Number
14	15	16	17	18	19	20	21	22	23	2	1
PR	Kosamba (7)	EA	-	Sugarcane, Paddy, Vegetables	-	GC(257.1) T(257.1)	69.0	32.1	29.8	Dungra	40
PR MR	Kosamba (6)	EA	N	Sugarcane, Paddy, Vegetables	-	GC(449.0) T(449.0)	90.2	252.4	200.5	Obha	41
MR FP	Kosamba (16)	EA	N	Sugarcane, Paddy, Wheat	-	GC(315.6) T(315.6)	70.3	100.0	71.6	Asarma	42
PR	Kosamba (18)	EA	N M	Wheat, Paddy, Pulses	-	GC(502.3) T(502.3)	1.5	12.6	10.5	Sahol	43
PR FP	Kosamba (6)	EA	N M	Paddy, Cotton, Sugarcane	-	GC(139.6) TK(10.5) R(160.7) T(310.8)	140.0	53.5	97.5	Panjroli	44
PR MR	Kosamba (6)	EA	N M	Cotton, Paddy, Vegetables	-	GC(208.2) T(208.2)	29.0	42.5	11.8	Amod	45
PR FP	Kosamba (4)	EA	-	Sugarcane, Paddy, Vegetables	-	GC(207.1) TK(9.6) R(35.7) T(252.4)	80.6	293.1	120.1	Kharach	46
<b>PR(44)</b>		<b>EA(46)</b>	<b>N(38)</b>		<b>954.1</b>	<b>GC(15,210.9)</b>	<b>3,852.0</b>	<b>10,387.5</b>	<b>7,453.2</b>		
<b>MR(24)</b>			<b>M(13)</b>			<b>TWE(312.7)</b>					
<b>FP(22)</b>						<b>TK(212.3)</b>					
<b>NC</b>						<b>R(1,271.9)</b>					
<b>NR</b>						<b>O(206.8)</b>					
						<b>T(17,214.6)</b>					

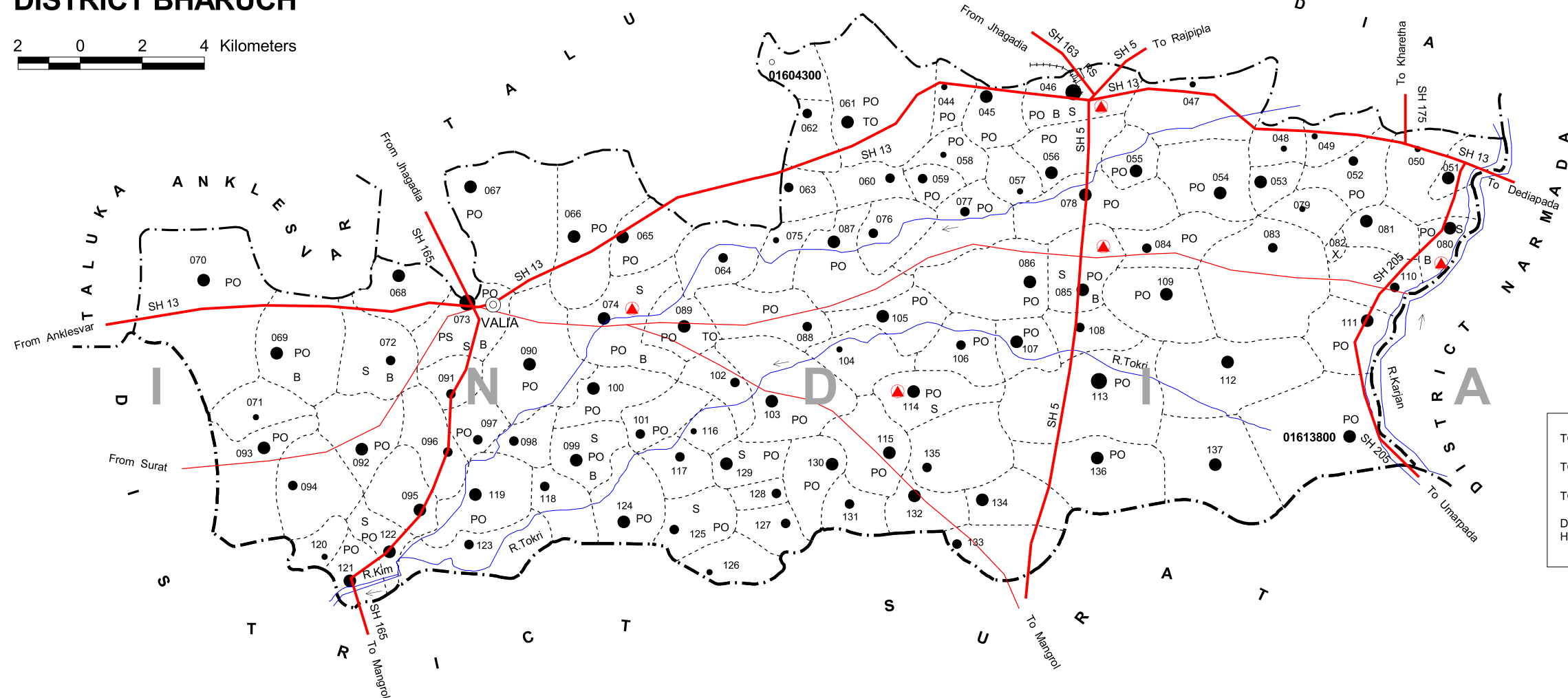


**TALUKA / C.D.BLOCK**  
**VALIA**



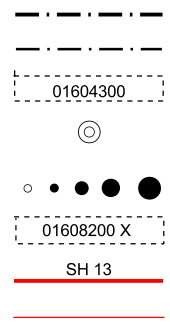
# GUJARAT TALUKA VALIA DISTRICT BHARUCH

2 0 2 4 Kilometers



TOTAL AREA	514.03 Km <sup>2</sup>
TOTAL POPULATION	130 587
TOTAL NUMBER OF VILLAGES	96
DISTANCE FROM DISTRICT HEADQUARTERS TO TALUKA	33 Kms

BOUNDARY, DISTRICT..	.....
" TALUKA ...	.....
" VILLAGE WITH PERMANENT LOCATION CODE NUMBER...	.....
HEADQUARTERS : TALUKA ...	.....
POPULATION SIZE CLASS OF VILLAGES : BELOW 200, 200-499, 500-999, 1000-4999, 5000 AND ABOVE...	.....
UNINHABITED VILLAGES WITH PERMANENT LOCATION CODE NUMBER	.....
STATE HIGHWAY	.....
IMPORTANT METALLED ROADS	.....



C.D. BLOCK BOUNDARY OF VALIA IS CO-TERMINUS WITH TALUKA BOUNDARY.

RAILWAY LINE WITH STATION , NARROW GAUGE...	.....	
RIVER AND STREAM...	.....	
POST OFFICE / TELEGRAPH OFFICE.	.....	PO / TO
HIGH SCHOOL/SENIOR SECONDARY SCHOOL..	.....	S
POLICE STATION EXCLUDING RLY. POLICE STATION	.....	PS
PRIMARY HEALTH CENTRE	.....	
BANK...	.....	B





(c) Alphabetical list of Villages (Valia Taluka)

Sl. No.	Name of Village	2001 Census Location Code Number	1991 Census Location Code Number	Sl. No.	Name of Village	2001 Census Location Code Number	1991 Census Location Code Number
1	2	3	4	1	2	3	4
1	Arethi	01605200	00027	51	Koyali Mandvi	01610900	00068
2	Atkhol	01608400	00062	52	Koyalivav	01604300	00014
3	Badakui	01608200	00063	53	Kup	01604800	00025
4	Baladava	01605400	00034	54	Luna	01611900	00079
5	Bedoli	01605700	00020	55	Mauza	01611300	00070
6	Bhamadiya	01612900	00075	56	Mela	01612100	00082
7	Bhangoria	01605300	00033	57	Mirapor	01613300	00091
8	Bharadiya	01612500	00084	58	Mokhadi	01613000	00088
9	Bhens Khetar	01605900	00017	59	Moriyana	01604500	00019
10	Bhilod	01606600	00007	60	Mota Jambuda	01611100	00065
11	Bilothi	01613800	00096	61	Motia	01608300	00066
12	Borkhadi	01604700	00023	62	Naldhari	01607200	00003
13	Chanderiya	01606300	00012	63	Nana Jambuda	01611000	00064
14	Chandravan	01605500	00024	64	Navapara	01610400	00058
15	Chasvad	01608500	00061	65	Netrang	01604600	00022
16	Chikhli	01610600	00072	66	Nikoli	01612700	00086
17	Chiklota	01604400	00015	67	Panchasim	01607700	00036
18	Choramla	01611600	00056	68	Pansoli	01609600	00050
19	Daheli	01607400	00042	69	Patal	01612600	00085
20	Dajipara	01606200	00013	70	Pathar	01606100	00011
21	Dansoli	01612300	00083	71	Petiya	01613500	00093
22	Datt Nagar	01605800	00018	72	Pingot	01611200	00067
23	Desad	01609000	00043	73	Pithor	01608900	00040
24	Dholgam	01606700	00006	74	Rajagadh	01612400	00077
25	Dodwada	01607100	00046	75	Rajpara	01611500	00074
26	Dolatpur	01608700	00038	76	Rajwadi	01613700	00095
27	Dungari	01609200	00045	77	Rundha	01613200	00090
28	Fulwadi	01605000	00028	78	Sabariya	01613400	00092
29	Gandhu	01609500	00049	79	Sakva	01607900	00032
30	Ghanikhunt	01605100	00029	80	Sevad	01610500	00059
31	Ghoda	01609400	00048	81	Shir	01607600	00037
32	Gundia	01611400	00073	82	Siludi	01609300	00047
33	Hirapor	01606800	00004	83	Sinada	01609800	00052
34	Hola Kotar	01612800	00087	84	Singalvan	01606000	00016
35	Itkala	01608800	00039	85	Singla	01606400	00009
36	Jabugam	01610300	00057	86	Sodgam	01609900	00053
37	Jamaniya	01613100	00089	87	Thava	01608000	00030
38	Joli	01612000	00081	88	Tuna	01610000	00054
39	Kakad Kui	01608100	00031	89	Umargam	01610100	00055
40	Kamaliya	01610700	00071	90	Vagadkhol	01606500	00008
41	Kambodiya	01607800	00035	91	Valia	01607300	00005
42	Kanerav	01609100	00044	92	Vandariya	01610200	00041
43	Kara	01612200	00080	93	Vatariya	01606900	00002
44	Karsad	01609700	00051	94	Vitthalgam	01611700	00076
45	Kavachia	01613600	00094	95	Zarna	01608600	00060
46	Kelvikuva	01605600	00021	96	Zarnavadi	01610800	00069
47	Kesargam	01607500	00010				
48	Kodvav	01604900	00026				
49	Kondh	01607000	00001				
50	Kosmadi	01611800	00078				

## Census of India 2001 -

## Amenities and

Serial Number	Name of Village & Location Code	Total Area of the Village (in Hectare)	Total Population (2001 Census)	Number of Households (2001 Census)	Amenities available (if not available within the village, a dash (-) is shown in the column and next to it in brackets the distance in broad ranges viz.< 5 kms., 5-10 kms. and 10+ kms of the nearest place where the facility is available is given)								
					Educational	Medical	Drinking Water	Post, Telegraph and Telephone	Commercial and Co-operative Banks	Agricultural, Non-Agricultural and other Credit Societies	Recreational & Cultural Facilities (Cinema/ Video Hall, Sports Club, Stadium/Auditorium)	Communications (Bus Service, Railway Station, Waterway)	
1	2	3	4	5	6	7	8	9	10	11	12	13	
<b>CD Block: Valia (0008)</b>													
1	Koyalivav (01604300)	209.5	179	38	P C(10+)	- H(10+) MCW(10+) PHC(10+)	HP	- PO(5-10) PH(5-10)	- CM(10+) CP(10+)	- ACS(10+) NCS(10+) OCS(10+)	- CV(10+) SP(10+) ST(10+)	BS RS(10+)	
2	Chiklota (01604400)	408.6	413	69	P C(10+)	- H(10+) MCW(5-10) PHC(5-10)	HP W R	PO PH(5-10)	- CM(5-10) CP(10+)	- ACS(<5) NCS(5-10) OCS(5-10)	- CV(5-10) SP(10+) ST(10+)	BS RS(10+)	
3	Moriyana (01604500)	376.3	1,502	311	P C(10+)	- H(10+) MCW(<5) PHC(<5)	HP W R C	PO PH(<5)	- CM(<5) CP(10+)	ACS NCS(10+) OCS(10+)	- CV(<5) SP(10+) ST(10+)	BS RS(10+)	
4	Netrang (01604600)	647.6	9,923	1,995	P(3) S PUC C(10+)	H D(2) MCW PHC PHS FWC RMP(4)	T HP W	PO PTO PH(130)	CM CP	ACS NCS(3) OCS	CV SP(10+) ST(10+)	BS RS	
5	Borkhadi (01604700)	280.9	334	74	P C(10+)	- H(10+) MCW(<5) PHC(<5)	T HP W	PH(3) PO(<5)	- CM(<5) CP(<5)	- ACS(<5) NCS(<5) OCS(<5)	- CV(<5) SP(10+) ST(10+)	- BS(<5) RS(<5)	
6	Kup (01604800)	282.1	238	50	P C(5-10)	- H(5-10) MCW(5-10) PHC(5-10)	T HP W	PH PO(<5)	- CM(5-10) CP(5-10)	- ACS(<5) NCS(5-10) OCS(5-10)	- CV(5-10) SP(10+) ST(10+)	BS RS(10+)	
7	Kodvav (01604900)	173.3	238	42	P C(<5)	- H(5-10) MCW(5-10) PHC(<5)	T HP W	- PO(<5) PH(5-10)	- CM(<5) CP(5-10)	- ACS(<5) NCS(5-10) OCS(5-10)	- CV(5-10) SP(10+) ST(10+)	BS RS(10+)	
8	Fulwadi (01605000)	383.3	395	71	P C(<5)	- H(10+) MCW(5-10) PHC(<5)	HP	- PO(<5) PH(<5)	- CM(<5) CP(5-10)	ACS NCS OCS	- CV(5-10) SP(10+) ST(10+)	BS RS(10+)	
9	Ghanikhunt (01605100)	217.4	1,015	216	P(2) AC C(<5)	- H(10+) MCW(5-10) PHC(<5)	HP W	- PO(<5) PH(<5)	- CM(<5) CP(5-10)	- ACS(10+) NCS(5-10) OCS(5-10)	- CV(5-10) SP(10+) ST(10+)	BS RS(5-10)	
10	Arethi (01605200)	482.0	894	197	P C(<5)	PHS H(5-10) MCW(5-10) PHC(5-10)	HP W	PO PH(5-10)	- CM(<5) CP(5-10)	- ACS(<5) NCS(5-10) OCS(5-10)	- CV(5-10) SP(10+) ST(10+)	BS RS(10+)	
11	Bhangoria (01605300)	165.0	1,013	186	AC P(10+) C(10+)	CWC H(10+) MCW(10+) PHC(10+)	HP W	- PO(10+) PH(10+)	- CM(10+) CP(10+)	- ACS(10+) NCS(10+) OCS(10+)	- CV(10+) SP(10+) ST(10+)	- BS(10+) RS(10+)	
12	Baladava (01605400)	540.8	1,200	244	P AC(2) C(10+)	CWC H(10+) MCW(10+) PHC(5-10)	T HP W	PO PH(5)	- CM(10+) CP(10+)	- ACS(5-10) NCS(5-10) OCS(10+)	- CV(10+) SP(10+) ST(10+)	- BS(<5) RS(10+)	
13	Chandravan (01605500)	711.1	1,036	212	P C(10+)	- H(10+) MCW(<5) PHC(<5)	HP W	PO PH(5)	- CM(<5) CP(<5)	- ACS(<5) NCS(<5) OCS(<5)	- CV(<5) SP(10+) ST(10+)	BS RS(<5)	

VILLAGE DIRECTORY

**Village Directory**  
**Land Use (As on 1999)**

Land use (i.e. area under different types of land use in hectare)											
Approach to Village	Nearest Town & Distance (in km)	Power Supply	News paper/Magazine	Most Important Commodity Manufactured	Forest	Irrigated (by source)	Unirrigated	Cultivable Waste (including Gauchar and Groves)	Area not available for Cultivation	Name of Village	Serial Number
14	15	16	17	18	19	20	21	22	23	2	1
PR MR FP	Anklesvar (INA) (42)	EA	-	Tuwer, Jowar, Paddy	-	-	200.5	1.6	7.4	Koyalivav	1
PR MR FP	Anklesvar (INA) (39)	EA	N	Jowar, Sugarcane, Cotton	-	W(10.6) WE(25.8) R(3.6) T(39.9)	315.3	15.1	38.2	Chiklota	2
PR MR FP	Anklesvar (INA) (40)	EA	N	Sugarcane, Pulses, Paddy	-	GC(6.7) W(15.4) WE(25.1) R(5.3) T(52.5)	285.3	8.4	30.1	Moriyana	3
PR	Anklesvar (INA) (40)	EA	N M	Paddy, Pulses, Jowar	-	W(19.2) WE(29.1) TWE(79.1) R(11.2) T(138.5)	375.1	12.6	121.4	Netrang	4
PR	Anklesvar (INA) (43)	EA	N	Pulses, Cotton, Paddy	-	W(6.0) WE(25.0) T(31.0)	229.8	3.0	17.0	Borkhadi	5
PR	Anklesvar (INA) (47)	EA	N	Cotton, Sugarcane, Pulses	102.5	-	64.5	58.6	56.5	Kup	6
PR	Anklesvar (INA) (49)	EA	N	Cotton, Sugarcane, Pulses	-	-	161.4	-	11.9	Kodvav	7
PR MR	Anklesvar (INA) (55)	EA	-	Cotton, Pulses, Jowar	69.2	W(15.1) T(15.1)	278.0	2.6	18.4	Fulwadi	8
PR MR	Anklesvar (INA) (56)	EA	-	Pulses, Cotton, Jowar	-	W(12.0) R(20.0) T(32.0)	145.0	6.5	33.9	Ghanikhunt	9
PR	Anklesvar I(INA) (55)	EA	N	Cotton, Sugarcane, Pulses	-	-	375.0	29.0	78.0	Arethi	10
PR MR FP	Anklesvar (58)	EA	-	Paddy, Wheat, Bajri	-	-	-	-	165.0	Bhangoria	11
PR FP	Anklesvar (INA) (57)	EA	-	Groundnut, Cotton, Pulses	180.9	-	282.3	1.3	76.3	Baladava	12
PR	Anklesvar (INA) (42)	EA	N	Pulses, Grains, Paddy	112.5	WE(1.6) T(1.6)	524.6	-	72.5	Chandravan	13

## Census of India 2001 -

## Amenities and

Amenities available (if not available within the village, a dash (-) is shown in the column and next to it in brackets the distance in broad ranges viz.< 5 kms., 5-10 kms. and 10+ kms of the nearest place where the facility is available is given)												
Serial Number	Name of Village & Location Code	Total Area of the Village (in Hectare)	Total Population (2001 Census)	Number of Households (2001 Census)	Educational	Medical	Drinking Water	Post, Telegraph and Telephone	Commercial and Co-operative Banks	Agricultural, Non-Agricultural and other Credit Societies	Recreational & Cultural Facilities (Cinema/ Video Hall, Sports Club, Stadium/Auditorium)	Communications (Bus Service, Railway Station, Waterway)
1	2	3	4	5	6	7	8	9	10	11	12	13
<b>CD Block: Valia (0008)</b>												
14	Kelvikuva (01605600)	576.3	1,000	190	P C(10+)	- H(10+) MCW(< 5) PHC(< 5)	T HP	PO PH(15)	- CM(< 5) CP(< 5)	ACS NCS(< 5) OCS(< 5)	- CV(< 5) SP(10+) ST(10+)	BS RS(< 5)
15	Bedoli (01605700)	187.4	276	61	P C(10+)	- H(10+) MCW(< 5) PHC(< 5)	T HP	PH(3) PO(< 5)	- CM(< 5) CP(< 5)	- ACS(< 5) NCS(< 5) OCS(< 5)	- CV(< 5) SP(10+) ST(10+)	BS RS(< 5)
16	Datt Nagar (01605800)	250.0	340	83	P C(10+)	PHS H(5-10) MCW(5-10) PHC(5-10)	T HP	PO PH(3)	- CM(5-10) CP(5-10)	ACS NCS OCS	- CV(5-10) SP(10+) ST(10+)	BS RS(10+)
17	Bhens Khetar (01605900)	203.2	562	121	P C(10+)	PHS H(10+) MCW(10+) PHC(5-10)	HP	PO PH(2)	- CM(5-10) CP(5-10)	- ACS(5-10) NCS(5-10) OCS(5-10)	- CV(5-10) SP(10+) ST(10+)	BS RS(10+)
18	Singalvan (01606000)	342.2	719	142	P C(10+)	- H(10+) MCW(10+) PHC(5-10)	T HP W TK	PH(2) PO(5-10)	- CM(5-10) CP(10+)	- ACS(5-10) NCS(5-10) OCS(5-10)	- CV(5-10) SP(10+) ST(10+)	- BS(< 5) RS(10+)
19	Pathar (01606100)	1,519.8	2,988	586	P(2) C(10+)	PHS H(10+) MCW(5-10) PHC(5-10)	HP W R	PO TO PTO PH	- CM(10+) CP(10+)	- ACS(5-10) NCS(5-10) OCS(5-10)	- CV(5-10) SP(10+) ST(10+)	BS RS(10+)
20	Dajipara (01606200)	222.3	614	127	P C(10+)	- H(10+) MCW(10+) PHC(10+)	HP W R	- PO(< 5) PH(10+)	- CM(10+) CP(10+)	- ACS(< 5) NCS(10+) OCS(10+)	- CV(5-10) SP(10+) ST(10+)	- BS(< 5) RS(10+)
21	Chanderiya (01606300)	611.3	979	219	P C(10+)	PHS H(10+) MCW(10+) PHC(10+)	HP W TK R	- PO(10+) PH(10+)	- CM(10+) CP(10+)	ACS NCS(10+) OCS(10+)	- CV(10+) SP(10+) ST(10+)	BS RS(10+)
22	Singla (01606400)	542.2	675	136	P C(5-10)	- H(5-10) MCW(5-10) PHC(10+)	T HP W R	PO(< 5) PH(< 5)	CM(< 5) CP(5-10)	- ACS(< 5) NCS(< 5) OCS(< 5)	- CV(10+) SP(10+) ST(10+)	- BS(< 5) RS(10+)
23	Vagadkhol (01606500)	416.5	1,261	268	P C(5-10)	- H(5-10) MCW(5-10) PHC(10+)	T HP TW TK R C	PO PH	- CM(5-10) CP(5-10)	- ACS(5-10) NCS(5-10) OCS(< 5)	- CV(< 5) SP(10+) ST(10+)	BS RS(10+)
24	Bhilod (01606600)	1,023.6	1,962	449	P C(5-10)	PHS H(5-10) MCW(5-10) PHC(10+)	T HP TW W TK R C	PO PH(2)	- CM(5-10) CP(5-10)	ACS NCS(5-10) OCS(< 5)	- CV(< 5) SP(10+) ST(10+)	BS RS(10+)

VILLAGE DIRECTORY

**Village Directory**  
**Land Use (As on 1999)**

Land use (i.e. area under different types of land use in hectare)											
Approach to Village	Nearest Town & Distance (in km)	Power Supply	News paper/Magazine	Most Important Commodity Manufactured	Forest	Irrigated (by source)	Unirrigated	Cultivable Waste (including Gauchar and Groves)	Area not available for Cultivation	Name of Village	Serial Number
14	15	16	17	18	19	20	21	22	23	2	1
PR	Anklesvar (INA) (43)	EA	N M	Sugarcane, Paddy, Cotton	-	WE(108.0) T(108.0)	428.0	16.6	23.7	Kelvikuva	14
PR	Anklesvar (INA) (43)	EA	-	Paddy, Soyabean, Cotton	-	WE(40.0) T(40.0)	138.0	-	9.4	Bedoli	15
PR	Anklesvar (INA) (40)	EA	-	Paddy, Sugarcane, Cotton	-	W(70.0) WE(30.0) T(100.0)	109.9	-	40.1	Datt Nagar	16
PR MR	Anklesvar (INA) (42)	EA	-	Paddy, Sugarcane, Cotton	-	W(60.0) WE(20.0) T(80.0)	95.5	9.3	18.4	Bhens Khetar	17
PR MR FP	Anklesvar (INA) (43)	EA	N	Sugarcane, Jowar, Soyabean	-	WE(240.5) T(240.5)	84.3	-	17.4	Singalvan	18
PR MR FP	Anklesvar (INA) (37)	EA	N	Sugarcane, Pulses, Jowar	-	W(10.3) WE(12.8) R(50.3) T(173.4)	1,237.0	11.8	97.6	Pathar	19
PR MR FP	Anklesvar (INA) (40)	EA	-	Pulses, Jowar, Sugarcane	-	W(6.7) WE(35.4) R(25.1) T(67.2)	110.0	17.0	28.1	Dajipara	20
PR MR FP	Anklesvar (INA) (35)	EA	N	Sugarcane, Cotton, Jowar	-	W(4.4) WE(15.2) R(5.2) T(24.8)	467.6	59.2	59.7	Chanderiya	21
PR MR	Anklesvar (INA) (30)	EA	-	Pulses, Jowar, Wheat	-	-	380.8	31.8	129.6	Singla	22
PR MR FP	Anklesvar (INA) (27)	EA	N	Sugarcane, Cotton, Pulses	-	GC(4.0) TWE(10.5) T(14.5)	308.8	17.4	75.7	Vagadkhol	23
PR MR FP	Anklesvar (INA) (27)	EA	N	Sugarcane, Pulses, Maize	-	GC(30.0) WE(4.0) TWE(46.0) R(6.0) T(86.0)	747.0	84.0	106.5	Bhilod	24

## Census of India 2001 -

## Amenities and

Amenities available (if not available within the village, a dash (-) is shown in the column and next to it in brackets the distance in broad ranges viz.< 5 kms., 5-10 kms. and 10+ kms of the nearest place where the facility is available is given)												
Serial Number	Name of Village & Location Code	Total Area of the Village (in Hectare)	Total Population (2001 Census)	Number of Households (2001 Census)	Educational	Medical	Drinking Water	Post, Telegraph and Telephone	Commercial and Co-operative Banks	Agricultural, Non-Agricultural and other Credit Societies	Recreational & Cultural Facilities (Cinema/ Video Hall, Sports Club, Stadium/Auditorium)	Communications (Bus Service, Railway Station, Waterway)
1	2	3	4	5	6	7	8	9	10	11	12	13
<b>CD Block: Valia (0008)</b>												
25	Dholgam (01606700)	1,416.1	2,537	474	P AC(4) C(5-10)	PHS CHW(2) H(5-10) MCW(5-10) PHC(<5)	T HP TW W TK R C	PO PH(10)	- CM(5-10) CP(5-10)	OCS ACS(5-10) NCS(5-10)	- CV(10+) SP(10+) ST(10+)	BS RS(10+)
26	Hirapor (01606800)	741.0	1,607	330	P C(5-10)	CWC H(5-10) MCW(5-10) PHC(<5)	T HP W TK R	PH(10) PO(5-10)	- CM(5-10) CP(5-10)	- ACS(5-10) NCS(5-10) OCS(<5)	- CV(10+) SP(10+) ST(10+)	BS RS(10+)
27	Vatariya (01606900)	908.1	2,505	544	P C(5-10)	- H(5-10) MCW(5-10) PHC(<5)	HP W TK	PO PH(15)	CP CM(5-10)	- ACS(5-10) NCS(5-10) OCS(<5)	- CV(10+) SP(10+) ST(10+)	BS RS(10+)
28	Kondh (01607000)	1,931.5	4,233	831	P S C(5-10)	PHS CHW(2) H(5-10) MCW(5-10) PHC(5-10)	T HP W TK	PO PH(25)	- CM(5-10) CP(5-10)	ACS NCS(5-10) OCS(5-10)	- CV(10+) SP(10+) ST(10+)	BS RS(10+)
29	Dodwada (01607100)	412.3	477	109	P C(10+)	- H(5-10) MCW(10+) PHC(5-10)	HP	PH(2) PO(<5)	- CM(5-10) CP(5-10)	- ACS(5-10) NCS(5-10) OCS(5-10)	- CV(10+) SP(10+) ST(10+)	BS RS(5-10)
30	Naldhari (01607200)	659.4	770	175	P S C(<5)	- H(<5) MCW(<5) PHC(<5)	HP W	PH(5) PO(<5)	CM CP(<5)	- ACS(<5) NCS(<5) OCS(<5)	- CV(10+) SP(10+) ST(10+)	BS RS(10+)
31	Valia (01607300)	654.0	6,192	1,308	P S PUC C I O	H D(8) MCW HC PHS O PHC(5-10)	T HP TW W TK C	PO PTO PH(30)	CM(2) CP	ACS NCS OCS	CV SP(10+) ST(10+)	BS RS(10+)
32	Daheli (01607400)	848.2	4,088	876	P(2) S PUC AC C(10+)	MCW PHC PHS H(5-10)	T HP W TK R	PO PTO PH(72)	CM CP(5-10)	ACS NCS(5-10) OCS(5-10)	- CV(10+) SP(10+) ST(10+)	BS RS(10+)
33	Kesargam (01607500)	481.3	413	89	P C(10+)	- H(10+) MCW(10+) PHC(5-10)	HP W R	- PO(<5) PH(<5)	- CM(5-10) CP(10+)	- ACS(<5) NCS(<5) OCS(<5)	- CV(10+) SP(10+) ST(10+)	BS(<5) RS(10+)
34	Shir (01607600)	519.8	966	204	P C(10+)	- H(10+) MCW(10+) PHC(5-10)	T HP W R	- PO(5-10) PH(<5)	- CM(5-10) CP(10+)	- ACS(10+) NCS(10+) OCS(10+)	- CV(5-10) SP(10+) ST(10+)	BS(<5) RS(10+)
35	Panchasim (01607700)	490.7	748	158	P C(10+)	- H(10+) MCW(10+) PHC(5-10)	HP	PO PH(2)	- CM(5-10) CP(5-10)	- ACS(5-10) NCS(5-10) OCS(5-10)	- CV(5-10) SP(10+) ST(10+)	BS(<5) RS(10+)

VILLAGE DIRECTORY

**Village Directory**  
**Land Use (As on 1999)**

Land use (i.e. area under different types of land use in hectare)											
Approach to Village	Nearest Town & Distance (in km)	Power Supply	News paper/Magazine	Most Important Commodity Manufactured	Forest	Irrigated (by source)	Unirrigated	Cultivable Waste (including Gauchar and Groves)	Area not available for Cultivation	Name of Village	Serial Number
14	15	16	17	18	19	20	21	22	23	2	1
PR	Anklesvar (INA) (24)	EA	N M	Sugarcane, Jowar, Pulses	-	GC(150.0) WE(200.0) R(50.0) T(400.0)	794.5	60.6	161.0	Dholgam	25
PR MR FP	Anklesvar (INA) (23)	EA	N	Grains, Sugarcane, Chilly	-	GC(145.0) T(145.0)	345.0	49.7	201.3	Hirapor	26
PR MR FP	Anklesvar (INA) (13)	EA	N M	Cotton, Pulses, Jowar	-	W(20.1) WE(30.2) T(50.4)	675.3	56.7	125.8	Vatariya	27
PR MR FP	Anklesvar (INA) (10)	EA	N M	Cotton, Jowar, Pulses	-	W(8.5) WE(20.0) T(28.5)	1,135.8	767.3	-	Kondh	28
PR	Anklesvar (INA) (14)	EA	N	Sugarcane, Pulses, Jowar	-	WE(15.0) T(15.0)	346.7	23.2	27.3	Dodwada	29
PR MR FP	Anklesvar (INA) (14)	EA	N	Sugarcane, Coconut, Pulses	-	W(4.0) WE(10.1) T(14.1)	505.6	28.9	110.8	Naldhari	30
PR	Anklesvar (INA) (23)	EA	N M	Grains, Sugarcane, Paddy	-	GC(127.0) O(22.0) T(149.0)	168.1	177.6	159.3	Valia	31
PR MR	Anklesvar (INA) (22)	EA	N M	Sugarcane, Cotton, Paddy	-	-	582.7	164.5	101.0	Daheli	32
PR MR FP	Anklesvar (INA) (32)	EA	-	Pulses, Jowar, Sugarcane	-	TWE(20.0) R(10.3) T(30.3)	410.3	24.5	16.2	Kesargam	33
PR MR	Anklesvar (INA) (34)	EA	-	Tuwer, Jowar, Groundnut	-	TWE(40.2) T(40.2)	445.5	34.1	-	Shir	34
PR	Anklesvar (INA) (40)	EA	-	Groundnut, Cotton, Pulses	-	W(80.0) WE(20.0) T(100.0)	333.1	-	57.5	Panchasim	35



## Census of India 2001 -

## Amenities and

Amenities available (if not available within the village, a dash (-) is shown in the column and next to it in brackets the distance in broad ranges viz.< 5 kms., 5-10 kms. and 10+ kms of the nearest place where the facility is available is given)												
Serial Number	Name of Village & Location Code	Total Area of the Village (in Hectare)	Total Population (2001 Census)	Number of Households (2001 Census)	Educational	Medical	Drinking Water	Post, Telegraph and Telephone	Commercial and Co-operative Banks	Agricultural, Non-Agricultural and other Credit Societies	Recreational & Cultural Facilities (Cinema/ Video Hall, Sports Club, Stadium/Auditorium)	Communications (Bus Service, Railway Station, Waterway)
1	2	3	4	5	6	7	8	9	10	11	12	13
<b>CD Block: Valia (0008)</b>												
36	Kambodiya (01607800)	749.4	1,685	328	P C(10+)	PHS H(10+) MCW(< 5) PHC(< 5)	T HP	PO PH(14)	- CM(< 5) CP(< 5)	- ACS(< 5) NCS(< 5) OCS(< 5)	- CV(< 5) SP(10+) ST(10+)	BS RS(< 5)
37	Sakva (01607900)	332.8	450	92	P C(< 5)	- H(5-10) MCW(10+) PHC(< 5)	T HP W	- PO(< 5) PH(5-10)	- CM(< 5) CP(5-10)	- ACS(< 5) NCS(< 5) OCS(< 5)	- CV(10+) SP(10+) ST(10+)	BS RS(10+)
38	Thava (01608000)	240.5	1,164	222	P(2) S PUC C(5-10)	MCW PHC PHS H(10+)	T HP W	PO PH	CM CP(5-10)	- ACS(< 5) NCS(< 5) OCS(< 5)	- CV(5-10) SP(10+) ST(10+)	BS RS(5-10)
39	Kakad Kui (01608100)	306.5	1,613	356	P C(10+)	PHS H(10+) MCW(10+) PHC(< 5)	HP	PH PO(< 5)	- CM(< 5) CP(5-10)	- ACS(< 5) NCS(< 5) OCS(< 5)	- CV(5-10) SP(10+) ST(10+)	BS RS(5-10)
40	Badakui (01608200)	43.3				----- Uninhabited -----						
41	Motia (01608300)	920.1	829	165	P C(10+)	CWC H(10+) MCW(10+) PHC(5-10)	HP W	- PO(< 5) PH(10+)	- CM(< 5) CP(10+)	- ACS(5-10) NCS(5-10) OCS(10+)	- CV(10+) SP(10+) ST(10+)	BS RS(10+)
42	Atkhol (01608400)	407.4	626	131	P C(10+)	- H(10+) MCW(10+) PHC(< 5)	T HP W	PO PH(10)	- CM(< 5) CP(10+)	ACS NCS(< 5) OCS(10+)	- CV(10+) SP(10+) ST(10+)	BS RS(10+)
43	Chasvad (01608500)	533.3	1,363	237	P S C(10+)	MCW PHC PHS RMP H(10+)	T HP W	PO PH(10)	CM CP(5-10)	ACS NCS OCS(10+)	- CV(5-10) SP(10+) ST(10+)	BS RS(5-10)
44	Zarna (01608600)	768.7	2,050	426	P C(10+)	- H(10+) MCW(10+) PHC(< 5)	T HP W	PO PH(15)	- CM(< 5) CP(5-10)	ACS NCS(< 5) OCS(10+)	- CV(5-10) SP(10+) ST(10+)	BS RS(5-10)
45	Dolatpur (01608700)	627.8	1,421	288	P C(10+)	PHS CHW H(10+) MCW(10+) PHC(5-10)	T HP W R C	PO PH(10)	- CM(5-10) CP(10+)	- ACS(10+) NCS(10+) OCS(10+)	- CV(5-10) SP(10+) ST(10+)	BS RS(5-10)
46	Ikala (01608800)	588.4	542	125	P C(5-10)	PHS H(5-10) MCW(5-10) PHC(5-10)	HP W R	PO PH(< 5)	- CM(< 5) CP(5-10)	ACS NCS OCS	- CV(10+) SP(10+) ST(10+)	BS RS(10+)
47	Pithor (01608900)	388.0	1,179	249	P(2) C(10+)	PHS H(5-10) MCW(5-10) PHC(5-10)	HP TK R	TO PH PO(< 5)	- CM(< 5) CP(5-10)	- ACS(< 5) NCS(5-10) OCS(5-10)	- CV(10+) SP(10+) ST(10+)	BS RS(10+)
48	Desad (01609000)	754.4	2,101	467	P C(< 5)	PHS H(< 5) MCW(< 5) PHC(< 5)	T HP TK R C	PO PH	- CM(< 5) CP(< 5)	- ACS(< 5) NCS(< 5) OCS(< 5)	- CV(< 5) SP(10+) ST(10+)	BS RS(10+)
49	Kanerav (01609100)	247.3	800	181	P C(< 5)	- H(< 5) MCW(< 5) PHC(< 5)	T HP W TK	PH(2) PO(< 5)	- CM(< 5) CP(< 5)	- ACS(< 5) NCS(< 5) OCS(< 5)	- CV(10+) SP(10+) ST(10+)	BS RS(10+)

VILLAGE DIRECTORY

**Village Directory**  
**Land Use (As on 1999)**

Land use (i.e. area under different types of land use in hectare)											
Approach to Village	Nearest Town & Distance (in km)	Power Supply	News paper/Magazine	Most Important Commodity Manufactured	Forest	Irrigated (by source)	Unirrigated	Cultivable Waste (including Gauchar and Groves)	Area not available for Cultivation	Name of Village	Serial Number
14	15	16	17	18	19	20	21	22	23	2	1
PR	Anklesvar (INA) (41)	EA	N M	Groundnut, Cotton, Paddy	-	GC(40.0) WE(200.0) O(20.0) T(260.0)	394.6	7.0	87.8	Kambodiya	36
PR MR	Anklesvar (INA) (55)	EA	-	Cotton, Sugarcane, Pulses	65.1	-	226.3	-	41.5	Sakva	37
PR	Anklesvar (INA) (56)	EA	N	Pulses, Cotton, Sugarcane	-	W(15.6) R(20.0) T(35.6)	167.7	26.1	11.1	Thava	38
PR FP	Anklesvar (INA) (57)	EA	-	Cotton, Pulses, Adad	-	W(42.0) T(42.0)	226.5	14.3	23.6	Kakad Kui	39
----- Uninhabited -----					43.3	-	-	-	-	Badakui	40
PR MR FP	Anklesvar (INA) (55)	EA	-	Cotton, Pulses, Paddy	666.3	-	126.0	5.5	122.3	Motia	41
PR	Anklesvar (INA) (46)	EA	-	Sugarcane, Cotton, Vegetables	-	GC(30.3) WE(24.0) T(54.3)	315.3	16.3	21.5	Atkhol	42
PR MR	Anklesvar (INA) (55)	EA	N M	Paddy, Oil, Cotton	-	W(15.2) WE(20.0) T(35.2)	427.8	-	70.4	Chasvad	43
PR	Anklesvar (INA) (41)	EA	N M	Paddy, Groundnut, Cotton	-	W(30.0) WE(70.0) TWE(150.0) T(250.0)	422.5	66.0	30.2	Zarna	44
PR MR FP	Anklesvar (INA) (33)	EA	N	Sugarcane, Soyabean, Pulses	-	GC(60.3) TWE(170.0) T(230.3)	338.0	30.1	29.4	Dolatpur	45
PR	Anklesvar (INA) (30)	EA	N	Pulses, Jowar, Sugarcane	-	GC(160.8) TWE(52.0) R(20.0) T(232.8)	284.0	-	71.6	Itkala	46
PR MR	Anklesvar (INA) (24)	EA	N M	Pulses, Cotton, Sugarcane	-	-	340.7	12.4	34.9	Pithor	47
PR MR FP	Anklesvar (INA) (20)	EA	M	Sugarcane, Cotton, Jowar	-	GC(237.0) WE(157.0) R(21.0) T(415.0)	219.1	46.1	74.3	Desad	48
PR MR FP	Anklesvar (INA) (20)	EA	-	Pulses, Jowar, Sugarcane	2.1	GC(9.6) T(9.6)	200.0	-	35.6	Kanerav	49

## Census of India 2001 -

## Amenities and

Amenities available (if not available within the village, a dash (-) is shown in the column and next to it in brackets the distance in broad ranges viz.< 5 kms., 5-10 kms. and 10+ kms of the nearest place where the facility is available is given)												
Serial Number	Name of Village & Location Code	Total Area of the Village (in Hectare)	Total Population (2001 Census)	Number of Households (2001 Census)	Educational	Medical	Drinking Water	Post, Telegraph and Telephone	Commercial and Co-operative Banks	Agricultural, Non-Agricultural and other Credit Societies	Recreational & Cultural Facilities (Cinema/ Video Hall, Sports Club, Stadium/Auditorium)	Communications (Bus Service, Railway Station, Waterway)
1	2	3	4	5	6	7	8	9	10	11	12	13
<b>CD Block: Valia (0008)</b>												
50	Dungari (01609200)	603.9	1,611	330	P C(5-10)	PHS H(5-10) MCW(5-10) PHC(< 5)	HP W TK	PO PH(5-10)	- CP(5-10)	- ACS(5-10) NCS(5-10) OCS(5-10)	- CV(10+) SP(10+) ST(10+)	BS RS(10+)
51	Siludi (01609300)	926.7	1,767	312	P C(10+)	- H(5-10) MCW(10+) PHC(5-10)	T HP	PO PH(12)	- CM(5-10) CP(5-10)	- ACS(5-10) NCS(5-10) OCS(5-10)	- CV(5-10) SP(10+) ST(10+)	BS RS(10+)
52	Ghoda (01609400)	632.9	523	102	P C(5-10)	- H(5-10) MCW(5-10) PHC(5-10)	HP W TK	PH(2) PO(< 5)	- CM(5-10) CP(5-10)	- ACS(5-10) NCS(5-10) OCS(5-10)	- CV(10+) SP(10+) ST(10+)	BS RS(10+)
53	Gandhu (01609500)	466.4	1,174	245	P C(10+)	- H(10+) MCW(10+) PHC(10+)	T HP TW	PH(4) PO(< 5)	- CM(5-10) CP(5-10)	ACS NCS OCS(5-10)	- CV(10+) SP(10+) ST(10+)	BS RS(10+)
54	Pansoli (01609600)	562.6	931	194	P C(5-10)	- H(5-10) MCW(5-10) PHC(10+)	T HP W	PO PH(7)	- CM(5-10) CP(5-10)	- ACS(< 5) NCS(< 5) OCS(5-10)	- CV(10+) SP(10+) ST(10+)	BS RS(10+)
55	Karsad (01609700)	402.8	931	199	P C(10+)	- H(10+) MCW(10+) PHC(10+)	T HP W	PH(7) PO(< 5)	- CM(10+) CP(10+)	- ACS(< 5) NCS(< 5) OCS(10+)	- CV(10+) SP(10+) ST(10+)	BS RS(10+)
56	Sinada (01609800)	209.5	648	144	P C(5-10)	- H(5-10) MCW(5-10) PHC(5-10)	HP TK	- PO(5-10) PH(5-10)	- CM(5-10) CP(5-10)	- ACS(< 5) NCS(< 5) OCS(5-10)	- CV(10+) SP(10+) ST(10+)	- BS(< 5) RS(10+)
57	Sodgam (01609900)	425.9	1,831	398	P S C(10+)	PHS H(5-10) MCW(5-10) PHC(5-10)	T HP TK R C	PO PH(25)	CM CP(5-10)	ACS(2) NCS OCS(5-10)	- CV(10+) SP(10+) ST(10+)	BS RS(10+)
58	Tuna (01610000)	680.2	1,480	338	P C(10+)	- H(10+) MCW(< 5) PHC(5-10)	T HP W	PO PH(24)	- CM(5-10) CP(5-10)	- ACS(5-10) NCS(5-10) OCS(5-10)	- CV(10+) SP(10+) ST(10+)	BS RS(10+)
59	Umargam (01610100)	257.8	803	166	P C(5-10)	- H(5-10) MCW(5-10) PHC(5-10)	T HP R	PO PH(8)	- CM(5-10) CP(5-10)	ACS NCS(5-10) OCS(5-10)	- CV(5-10) SP(10+) ST(10+)	BS RS(10+)
60	Vandariya (01610200)	247.5	659	128	P C(10+)	- H(10+) MCW(< 5) PHC(< 5)	HP TK R C	- PO(< 5) PH(< 5)	- CM(< 5) CP(10+)	- ACS(< 5) NCS(10+) OCS(10+)	- CV(10+) SP(10+) ST(10+)	- BS(< 5) RS(10+)

VILLAGE DIRECTORY

**Village Directory**  
**Land Use (As on 1999)**

Land use (i.e. area under different types of land use in hectare)											
Approach to Village	Nearest Town & Distance (in km)	Power Supply	News paper/Magazine	Most Important Commodity Manufactured	Forest	Irrigated (by source)	Unirrigated	Cultivable Waste (including Gauchar and Groves)	Area not available for Cultivation	Name of Village	Serial Number
14	15	16	17	18	19	20	21	22	23	2	1
PR MR FP	Anklesvar (INA) (17)	EA	N	Sugarcane, Cotton, Pulses	-	GC(38.0) T(38.0)	501.9	-	64.1	Dungari	50
PR MR FP	Anklesvar (INA) (15)	EA	N	Sugarcane, Jowar, Pulses	-	WE(150.0) T(150.0)	644.4	70.2	62.1	Situdi	51
PR MR FP	Anklesvar (INA) (17)	EA	N	Cotton, Pulses, Sugarcane	-	TK(15.9) T(15.9)	579.1	-	38.0	Ghoda	52
PR MR FP	Anklesvar (INA) (26)	EA	N	Sugarcane, Cotton, Pulses	-	TWE(120.0) TK(4.0) R(14.0) T(138.0)	262.8	56.1	9.5	Gandhu	53
PR MR FP	Anklesvar (INA) (23)	EA	N	Sugarcane, Cotton, Pulses	-	GC(30.4) T(30.4)	447.0	-	85.1	Pansoli	54
PR MR FP	Anklesvar (INA) (20)	EA	N	Sugarcane, Cotton, Pulses	-	GC(12.7) T(12.7)	300.0	-	90.1	Karsad	55
PR MR FP	Anklesvar (INA) (23)	EA	-	Sugarcane, Cotton, Pulses	-	-	171.2	-	38.3	Sinada	56
PR MR FP	Anklesvar (INA) (17)	EA	N M	Sugarcane, Cotton, Pulses	-	GC(80.5) WE(55.4) T(135.9)	189.8	45.2	55.0	Sodgam	57
PR MR FP	Anklesvar (INA) (24)	EA	-	Sugarcane, Pulses, Cotton	-	GC(25.2) WE(37.3) T(62.5)	354.1	162.8	100.8	Tuna	58
PR MR FP	Anklesvar (INA) (25)	EA	N M	Cotton, Sugarcane, Pulses	-	TWE(118.0) T(118.0)	102.0	11.0	26.7	Umargam	59
PR MR FP	Anklesvar (INA) (26)	EA	-	Paddy, Cotton, Pulses	-	TWE(70.0) T(70.0)	128.9	13.1	35.6	Vandariya	60

## Census of India 2001 -

## Amenities and

Serial Number	Name of Village & Location Code	Total Area of the Village (in Hectare)	Total Population (2001 Census)	Number of Households (2001 Census)	Amenities available (if not available within the village, a dash (-) is shown in the column and next to it in brackets the distance in broad ranges viz.< 5 kms., 5-10 kms. and 10+ kms of the nearest place where the facility is available is given)							
					Educational	Medical	Drinking Water	Post, Telegraph and Telephone	Commercial and Co-operative Banks	Agricultural, Non-Agricultural and other Credit Societies	Recreational & Cultural Facilities (Cinema/ Video Hall, Sports Club, Stadium/Auditorium)	Communications (Bus Service, Railway Station, Waterway)
1	2	3	4	5	6	7	8	9	10	11	12	13
<b>CD Block: Valia (0008)</b>												
61	Jabugam (01610300)	1,186.5	3,290	686	P C(10+)	PHS H(10+) MCW(<5) PHC(10+)	HP W TK R C	PO PH(2)	- CM(<5) CP(10+)	- ACS(<5) OCS(10+)	- CV(10+) SP(10+) ST(10+)	BS RS(10+)
62	Navapara (01610400)	114.6	240	51	P C(5-10)	- H(5-10) MCW(5-10) PHC(5-10)	HP W R	- PO(5-10) PH(5-10)	- CM(5-10) CP(5-10)	- ACS(5-10) NCS(5-10) OCS(5-10)	- CV(10+) SP(10+) ST(10+)	BS RS(10+)
63	Sevad (01610500)	807.9	1,124	247	P C(10+)	H MCW(5-10) PHC(5-10)	T HP TW R	PO PH(2)	- CM(<5) CP(10+)	- ACS(10+) NCS(10+) OCS(10+)	- CV(10+) SP(10+) ST(10+)	BS RS(10+)
64	Chikhli (01610600)	493.5	634	126	P C(10+)	H DA MCW(10+) PHC(<5)	T HP R C	PO PH(6)	- CM(<5) CP(10+)	- ACS(<5) NCS(<5) OCS(<5)	- CV(10+) SP(10+) ST(10+)	BS RS(10+)
65	Kamaliya (01610700)	299.8	1,095	225	P AC C(10+)	- H(5-10) MCW(5-10) PHC(<5)	HP R	PO PH	- CM(<5) CP(10+)	- ACS(<5) NCS(<5) OCS(10+)	- CV(5-10) SP(10+) ST(10+)	BS RS(10+)
66	Zarnavadi (01610800)	417.9	918	184	P C(10+)	- H(10+) MCW(10+) PHC(<5)	HP W	PH(4) PO(<5)	- CM(<5) CP(5-10)	- ACS(<5) NCS(<5) OCS(5-10)	- CV(5-10) SP(10+) ST(10+)	BS RS(5-10)
67	Koyali Mandvi (01610900)	748.2	1,756	380	P C(10+)	PHS H(10+) MCW(10+) PHC(<5)	HP W	PO PH	- CM(<5) CP(5-10)	- ACS(<5) NCS(<5) OCS(5-10)	- CV(5-10) SP(10+) ST(10+)	BS RS(5-10)
68	Nana Jambuda (01611000)	459.9	873	198	P C(<5)	- H(10+) MCW(5-10) PHC(<5)	HP	PH PO(<5)	- CM(<5) CP(10+)	- ACS(10+) NCS(10+) OCS(10+)	- CV(10+) SP(10+) ST(10+)	BS RS(10+)
69	Mota Jambuda (01611100)	477.3	1,673	367	P C(<5)	- H(10+) MCW(10+) PHC(10+)	HP	PO PH(<5)	- CM(<5) CP(10+)	- ACS(10+) NCS(10+) OCS(10+)	- CV(10+) SP(10+) ST(10+)	BS RS(10+)
70	Pingot (01611200)	1,255.4	1,215	254	P(2) C(10+)	- H(10+) MCW(10+) PHC(5-10)	HP	PH(5) PO(<5)	- CM(5-10) CP(10+)	- ACS(<5) NCS(10+) OCS(10+)	- CV(10+) SP(10+) ST(10+)	BS RS(5-10)
71	Mauza (01611300)	1,320.9	5,531	1,142	P(2) C(10+)	PHS CHW H(10+) MCW(10+) PHC(<5)	HP W	PO PH	- CM(<5) CP(10+)	ACS NCS(10+) OCS(10+)	- CV(10+) SP(10+) ST(10+)	BS RS(10+)
72	Gundia (01611400)	546.7	2,952	548	P S C(10+)	MCW PHC PHS H(10+)	T HP W R	PO PH	- CM(5-10) CP(10+)	ACS NCS OCS	- CV(10+) SP(10+) ST(10+)	BS RS(10+)
73	Rajpara (01611500)	548.0	1,338	315	P C(10+)	PHS H(10+) MCW(10+) PHC(10+)	HP W	PO PH(10+)	- CM(10+) CP(10+)	- ACS(10+) NCS(10+) OCS(10+)	- CV(10+) SP(10+) ST(10+)	BS RS(10+)

VILLAGE DIRECTORY

**Village Directory**  
**Land Use (As on 1999)**

Land use (i.e. area under different types of land use in hectare)											
Approach to Village	Nearest Town & Distance (in km)	Power Supply	News paper/Magazine	Most Important Commodity Manufactured	Forest	Irrigated (by source)	Unirrigated	Cultivable Waste (including Gauchar and Groves)	Area not available for Cultivation	Name of Village	Serial Number
14	15	16	17	18	19	20	21	22	23	2	1
PR MR FP	Anklesvar (INA) (27)	EA	-	Cotton, Pulses, Sugarcane	-	GC(150.0) TWE(400.0) T(550.0)	478.9	91.0	66.6	Jabugam	61
PR MR	Anklesvar INA (31)	EA	N	Pulses, Jowar, Sugarcane	-	GC(20.0) TWE(30.0) R(20.0) T(70.0)	32.4	12.1	-	Navapara	62
PR	Anklesvar (INA) (30)	EA	N	Cotton, Pulses, Paddy	-	W(30.0) WE(75.0) TWE(88.0) R(14.0) T(207.0)	442.2	-	158.8	Sevad	63
PR MR	Anklesvar (INA) (44)	EA	N	Paddy, Pulses, Jowar	-	GC(10.8) W(51.2) WE(60.8) TWE(66.2) R(10.4) T(199.3)	242.8	6.6	44.8	Chikhli	64
PR MR	Anklesvar (INA) (54)	EA	N M	Tuwer, Paddy, Jowar	-	TWE(21.0) T(21.0)	235.0	31.0	12.8	Kamaliya	65
PR	Anklesvar (INA) (54)	EA	N M	Paddy, Groundnut, Cotton	-	W(26.0) WE(30.0) TWE(100.0) T(156.0)	205.1	16.1	40.7	Zarnavadi	66
PR MR	Anklesvar (INA) (51)	EA	N	Paddy, Groundnut, Cotton	172.8	O(2.0) T(2.0)	349.3	100.0	124.0	Koyali Mandvi	67
PR	Anklesvar (INA) (56)	EA	-	Paddy, Cotton, Pulses	-	W(20.0) WE(40.0) T(60.0)	349.0	13.5	37.3	Nana Jambuda	68
PR	Anklesvar (INA) (54)	EA	-	Paddy, Cotton, Pulses	-	W(20.0) WE(20.0) R(4.0) T(44.0)	362.9	9.0	61.4	Mota Jambuda	69
PR	Anklesvar (INA) (54)	EA	-	Paddy, Jowar, Pulses	463.9	W(12.0) R(4.0) T(16.0)	313.2	8.6	453.7	Pingot	70
PR MR FP	Anklesvar (INA) (55)	EA	N	Paddy, Cotton, Sugarcane	-	GC(275.0) W(70.0) WE(90.0) R(15.0) T(450.0)	557.0	-	314.0	Mauza	71
PR	Anklesvar (INA) (41)	EA	N	Paddy, Pulses, Sugarcane	-	GC(20.0) W(15.0) WE(15.0) T(50.0)	421.5	29.1	46.2	Gundia	72
PR MR FP	Anklesvar (INA) (36)	EA	N M	Sugarcane, Cotton, Pulses	-	GC(25.0) T(25.0)	145.8	331.6	45.6	Rajpara	73

## Census of India 2001 -

## Amenities and

Amenities available (if not available within the village, a dash (-) is shown in the column and next to it in brackets the distance in broad ranges viz.< 5 kms., 5-10 kms. and 10+ kms of the nearest place where the facility is available is given)												
Serial Number	Name of Village & Location Code	Total Area of the Village (in Hectare)	Total Population (2001 Census)	Number of Households (2001 Census)	Educational	Medical	Drinking Water	Post, Telegraph and Telephone	Commercial and Co-operative Banks	Agricultural, Non-Agricultural and other Credit Societies	Recreational & Cultural Facilities (Cinema/ Video Hall, Sports Club, Stadium/Auditorium)	Communications (Bus Service, Railway Station, Waterway)
1	2	3	4	5	6	7	8	9	10	11	12	13
<b>CD Block: Valia (0008)</b>												
74	Choramla (01611600)	113.8	386	81	P C(10+)	- H(5-10) MCW(5-10) PHC(5-10)	HP W R	PH(2) PO(5-10)	- CM(5-10) CP(10+)	- ACS(5-10) NCS(5-10) OCS(5-10)	- CV(10+) SP(10+) ST(10+)	BS RS(10+)
75	Vithalgam (01611700)	361.8	931	195	P C(5-10)	PHS H(5-10) MCW(5-10) PHC(5-10)	T HP R	PH(4) PO(<5)	- CM(5-10) CP(5-10)	ACS NCS(5-10) OCS(5-10)	- CV(5-10) SP(10+) ST(10+)	BS RS(10+)
76	Kosmadi (01611800)	330.8	561	123	P C(10+)	- H(5-10) MCW(5-10) PHC(5-10)	HP	- PO(<5) PH(<5)	- CM(5-10) CP(5-10)	- ACS(<5) NCS(<5) OCS(5-10)	- CV(10+) SP(10+) ST(10+)	BS RS(10+)
77	Luna (01611900)	709.0	1,998	442	P AC C(5-10)	H PHS MCW(5-10) PHC(5-10)	T HP TK R C	PO PH(20)	- CM(5-10) CP(5-10)	ACS NCS OCS(5-10)	- CV(10+) SP(10+) ST(10+)	BS RS(10+)
78	Joli (01612000)	247.6	216	50	P C(10+)	- H(10+) MCW(10+) PHC(5-10)	HP W TK C	- PO(<5) PH(10+)	- CM(10+) CP(10+)	- ACS(10+) NCS(10+) OCS(10+)	- CV(10+) SP(10+) ST(10+)	BS(<5) RS(5-10)
79	Mela (01612100)	283.5	1,220	267	P C(10+)	- H(10+) MCW(10+) PHC(5-10)	HP W TK	PO PH(10+)	- CM(10+) CP(10+)	- ACS(10+) NCS(10+) OCS(10+)	- CV(10+) SP(10+) ST(10+)	BS RS(10+)
80	Kara (01612200)	409.9	1,522	339	P S C(10+)	PHS H(10+) MCW(10+) PHC(5-10)	T HP TW	PO PH	- CM(10+) CP(5-10)	ACS NCS OCS	- CV(10+) SP(10+) ST(10+)	BS RS(10+)
81	Dansoli (01612300)	393.2	912	185	P C(5-10)	CHW H(5-10) MCW(5-10) PHC(10+)	T HP W TK R	PH(10) PO(<5)	- CM(5-10) CP(5-10)	ACS NCS(5-10) OCS(5-10)	- CV(5-10) SP(10+) ST(10+)	BS RS(10+)
82	Rajagadh (01612400)	551.4	1,210	243	P(2) C(10+)	CHW H(5-10) MCW(5-10) PHC(5-10)	T HP W	PO PH(2)	- CM(5-10) CP(5-10)	- ACS(<5) NCS(<5) OCS(5-10)	- CV(10+) SP(10+) ST(10+)	BS RS(10+)
83	Bharadiya (01612500)	449.7	908	214	P S C(10+)	PHS H(10+) MCW(10+) PHC(10+)	T HP W	PO PH(5)	- CM(<5) CP(10+)	- ACS(5-10) NCS(5-10) OCS(5-10)	- CV(10+) SP(10+) ST(10+)	BS RS(10+)
84	Patal (01612600)	346.7	440	88	P C(10+)	- H(10+) MCW(10+) PHC(10+)	HP TW W R	- PO(<5) PH(10+)	- CM(10+) CP(10+)	- ACS(10+) NCS(10+) OCS(10+)	- CV(10+) SP(10+) ST(10+)	BS RS(10+)
85	Nikoli (01612700)	246.4	603	121	P(2) C(10+)	- H(10+) MCW(10+) PHC(10+)	HP TW W R	- PO(<5) PH(10+)	- CM(10+) CP(10+)	- ACS(10+) NCS(10+) OCS(10+)	- CV(10+) SP(10+) ST(10+)	BS RS(10+)

VILLAGE DIRECTORY

**Village Directory**  
**Land Use (As on 1999)**

Land use (i.e. area under different types of land use in hectare)											
Approach to Village	Nearest Town & Distance (in km)	Power Supply	News paper/Magazine	Most Important Commodity Manufactured	Forest	Irrigated (by source)	Unirrigated	Cultivable Waste (including Gauchar and Groves)	Area not available for Cultivation	Name of Village	Serial Number
14	15	16	17	18	19	20	21	22	23	2	1
PR MR FP	Anklesvar (INA) (26)	EA	-	Sugarcane, Cotton, Pulses	-	TWE(40.3) T(40.3)	53.0	8.4	12.1	Choramla	74
PR	Anklesvar (INA) (26)	EA	N M	Paddy, Jowar, Cotton	-	GC(14.0) TWE(170.0) T(184.0)	128.9	0.9	48.0	Vitthalgam	75
PR	Anklesvar (INA) (25)	EA	N M	Cotton, Pulses, Sugarcane	-	O(24.4) T(24.4)	277.2	18.2	11.0	Kosmadi	76
PR	Anklesvar (INA) (19)	EA	N	Cotton, Sugarcane, Pulses	-	GC(68.0) O(280.0) T(348.0)	186.6	59.9	114.5	Luna	77
PR MR FP	Anklesvar (INA) (28)	EA	-	Sugarcane, Cotton, Pulses	-	GC(108.8) TK(8.2) T(117.0)	21.5	80.9	28.1	Joli	78
PR MR FP	Anklesvar (INA) (35)	EA	N	Sugarcane, Cotton, Pulses	-	GC(90.0) TWE(60.0) R(20.0) T(170.0)	12.9	17.6	83.0	Mela	79
PR	Anklesvar (INA) (32)	EA	N M	Pulses, Sugarcane, Cotton	-	TWE(220.0) T(220.0)	117.1	44.5	28.4	Kara	80
PR MR	Anklesvar (INA) (25)	EA	-	Cotton, Sugarcane, Tuwer	-	TWE(32.0) TK(1.4) T(33.4)	286.4	-	73.4	Dansoli	81
PR	Anklesvar (INA) (27)	EA	N M	Cotton, Pulses, Sugarcane	-	GC(26.1) TWE(113.3) R(12.2) T(151.6)	300.4	80.6	18.8	Rajagadh	82
PR MR	Anklesvar (INA) (28)	EA	N	Sugarcane, Cotton, Pulses	-	TWE(60.0) T(60.0)	326.8	20.7	42.2	Bharadiya	83
PR MR	Anklesvar (INA) (30)	EA	N	Jowar, Pulses, Vegetables	-	WE(6.0) TWE(18.0) T(24.0)	214.0	64.5	44.1	Patal	84
PR MR	Anklesvar (INA) (29)	EA	-	Jowar, Vegetables, Tuwer	-	TWE(1.0) T(1.0)	205.0	24.0	16.4	Nikoli	85



## Census of India 2001 -


## Amenities and

Serial Number	Name of Village & Location Code	Total Area of the Village (in Hectare)	Total Population (2001 Census)	Number of Households (2001 Census)	Amenities available (if not available within the village, a dash (-) is shown in the column and next to it in brackets the distance in broad ranges viz.< 5 kms., 5-10 kms. and 10+ kms of the nearest place where the facility is available is given)									
					Educational	Medical	Drinking Water	Post, Telegraph and Telephone	Commercial and Co-operative Banks	Agricultural, Non-Agricultural and other Credit Societies	Recreational & Cultural Facilities (Cinema/ Video Hall, Sports Club, Stadium/Auditorium)	Communications (Bus Service, Railway Station, Waterway)		
1	2	3	4	5	6	7	8	9	10	11	12	13		
<b>CD Block: Valia (0008)</b>														
86	Hola Kotar (01612800)	170.8	700	140	P C(10+)	- H(10+) MCW(10+) PHC(10+)	HP TW W R	PH(3) PO(<5)	- CM(10+) CP(10+)	- ACS(10+) NCS(10+) OCS(10+)	- CV(10+) SP(10+) ST(10+)	BS RS(10+)		
87	Bhamadiya (01612900)	337.8	1,376	255	P S C(5-10)	- H(5-10) MCW(5-10) PHC(10+)	HP	PO PH(5)	- CM(5-10) CP(5-10)	- ACS(5-10) NCS(5-10) OCS(5-10)	- CV(10+) SP(10+) ST(10+)	BS RS(10+)		
88	Mokhadi (01613000)	415.9	1,759	348	P C(10+)	PHS H(10+) MCW(5-10) PHC(5-10)	T HP	PO PH(10+)	- CM(10+) CP(10+)	- ACS(10+) NCS(10+) OCS(10+)	- CV(10+) SP(10+) ST(10+)	BS RS(10+)		
89	Jamaniya (01613100)	293.0	833	178	P C(10+)	CWC H(10+) MCW(10+) PHC(5-10)	HP W R	PH PO(<5)	- CM(10+) CP(10+)	- ACS(5-10) NCS(5-10) OCS(5-10)	- CV(10+) SP(10+) ST(10+)	BS RS(10+)		
90	Rundha (01613200)	399.9	1,643	365	P C(10+)	HC H(10+) MCW(<5) PHC(<5)	HP R	PH PO(<5)	- CM(10+) CP(10+)	- ACS(<5) NCS(<5) OCS(<5)	- CV(10+) SP(10+) ST(10+)	BS RS(10+)		
91	Mirapor (01613300)	563.1	656	152	P AC C(10+)	HC H(10+) MCW(5-10) PHC(5-10)	HP W R	PH PO(5-10)	- CM(10+) CP(10+)	- ACS(5-10) NCS(5-10) OCS(5-10)	- CV(10+) SP(10+) ST(10+)	BS RS(10+)		
92	Sabariya (01613400)	462.3	1,136	244	P C(10+)	PHS H(10+) MCW(10+) PHC(10+)	HP W R	PH(2) PO(<5)	- CM(5-10) CP(10+)	- ACS(<5) NCS(<5) OCS(<5)	- CV(10+) SP(10+) ST(10+)	- BS(<5) RS(10+)		
93	Petiya (01613500)	686.3	973	219	P C(10+)	- H(10+) MCW(10+) PHC(10+)	HP W R	PH(2) PO(<5)	- CM(10+) CP(10+)	- ACS(<5) NCS(<5) OCS(<5)	- CV(10+) SP(10+) ST(10+)	BS RS(10+)		
94	Kavachia (01613600)	776.5	1,932	426	P C(10+)	PHS CHW H(10+) MCW(10+) PHC(5-10)	HP W	PO PH(10+)	- CM(5-10) CP(10+)	- ACS(5-10) NCS(5-10) OCS(10+)	- CV(10+) SP(10+) ST(10+)	BS RS(10+)		
95	Rajwadi (01613700)	963.2	1,114	256	P C(10+)	PHS H(10+) MCW(10+) PHC(10+)	HP	PH PO(<5)	- CM(10+) CP(10+)	- ACS(10+) NCS(10+) OCS(10+)	- CV(10+) SP(10+) ST(10+)	BS(<5) RS(10+)		
96	Bilothi (01613800)	1,055.1	2,446	523	P C(5-10)	CWC PHS H(10+) MCW(10+) PHC(5-10)	HP	PO PH(5-10)	- CM(10+) CP(10+)	ACS NCS(10+) OCS(10+)	- CV(10+) SP(10+) ST(10+)	BS RS(10+)		
<b>Block Total</b>					<b>51,402.6</b>	<b>130,587</b>	<b>27,185</b>	<b>P(105) S(12) PUC(4) C I AC(12)</b>	<b>H(5) D(10) DA MCW(6) CWC(6) HC(3) PHC(5) PHS(35) FWC RMP(5) CHW(9) O</b>	<b>T(44) W(61) TK(23) HP(95) TW(10) R(38) C(13) L(2)</b>	<b>PO(50) TO(2) PTO(4) PH(582)</b>	<b>CM(8) CP(3) ACS(25) NCS(13) OCS(8)</b>	<b>CV(2) RS</b>	<b>BS(81)</b>

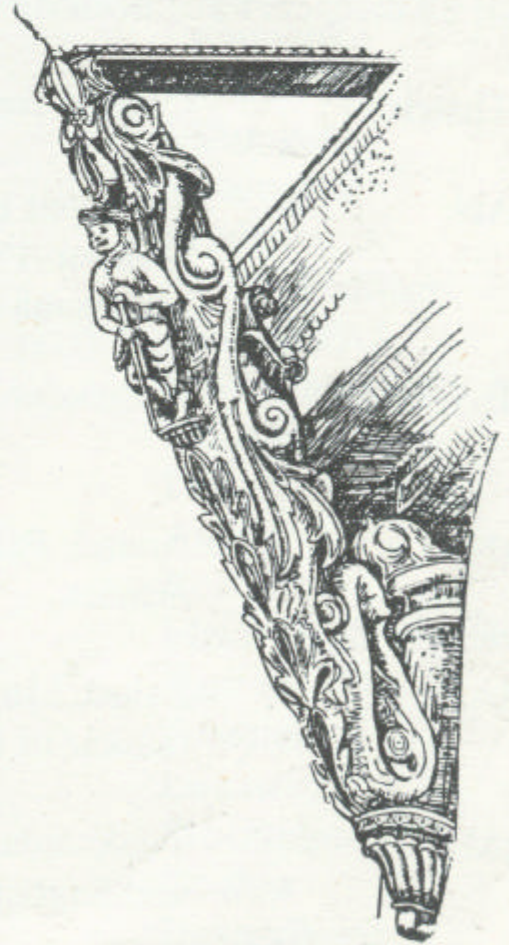
VILLAGE DIRECTORY

**Village Directory**  
**Land Use (As on 1999)**

Land use (i.e. area under different types of land use in hectare)											
Approach to Village	Nearest Town & Distance (in km)	Power Supply	News paper/Magazine	Most Important Commodity Manufactured	Forest	Irrigated (by source)	Unirrigated	Cultivable Waste (including Gauchar and Groves)	Area not available for Cultivation	Name of Village	Serial Number
14	15	16	17	18	19	20	21	22	23	2	1
PR MR	Anklesvar (INA) (30)	EA	-	Jowar, Sugarcane, Tuwer	-	W(5.0) TWE(12.0) T(17.0)	121.0	8.7	24.1	Hola Kotar	86
PR	Anklesvar (INA) (29)	EA	N M	Cotton, Sugarcane, Pulses	-	TWE(206.2) T(206.2)	96.2	13.6	21.8	Bhamadiya	87
PR MR FP	Anklesvar (INA) (33)	EA	-	Sugarcane, Cotton, Jowar	-	GC(30.0) W(5.0) T(35.0)	91.0	289.9	-	Mokhadi	88
PR	Anklesvar (INA) (41)	EA	N M	Sugarcane, Grains, Paddy	-	W(75.6) WE(30.4) T(106.0)	118.8	42.1	26.0	Jamaniya	89
PR	Anklesvar (INA) (42)	EA	N M	Cotton, Sugarcane, Pulses	-	W(25.0) WE(39.0) R(13.0) T(77.0)	257.2	1.5	64.1	Rundha	90
PR MR	Anklesvar (INA) (46)	EA	-	Paddy, Cotton, Tuwer	137.2	W(15.0) R(17.0) T(32.0)	325.2	18.0	50.8	Mirapor	91
PR	Anklesvar (INA) (47)	EA	N	Pulses, Cotton, Soyabean	54.9	W(11.0) WE(3.0) R(12.0) T(26.0)	334.4	18.0	29.0	Sabariya	92
PR	Anklesvar (INA) (45)	EA	N	Cotton, Sugarcane, Tuwer	-	GC(20.0) W(15.0) WE(20.0) R(12.0) T(67.0)	555.5	6.3	57.6	Petiya	93
PR MR FP	Anklesvar (INA) (55)	EA	-	Paddy, Tuwer, Jowar	-	GC(10.0) W(15.0) R(3.0) T(28.0)	376.8	-	371.7	Kavachia	94
PR MR	Anklesvar (INA) (56)	EA	-	Paddy, Jowar, Tuwer	963.2	-	-	-	-	Rajwadi	95
PR MR	Anklesvar (INA) (58)	EA	-	Paddy, Cotton, Tuwer	205.4	W(28.0) R(4.0) T(32.0)	602.6	-	215.0	Bilothi	96
<b>PR(95) MR(56) FP(37)</b>		<b>EA(95)</b>	<b>N(59) M(24)</b>		<b>3,239.2</b>	<b>GC(2,055.2) W(883.8) WE(2,150.6) TWE(2,513.8) TK(29.5) R(422.6) O(348.4) T(8,403.9)</b>	<b>29,599.3</b>	<b>3,822.1</b>	<b>6,338.2</b>		



# APPENDICES





## APPENDIX - I - VILLAGE DIRECTORY

ABSTRACT OF EDUCATIONAL, MEDICAL AND OTHER AMENITIES IN VILLAGES-  
TALUKA / C.D. BLOCK LEVEL

Sl. No.	Name of Taluka/ C.D.Block	Total Number of Inhabited Villages	Total population of Taluka	Educational Institutions					
				Primary School		Middle School*		Matriculation/ Secondary School	
				Villages	Insti- tutions	Villages	Insti- tutions	Villages	Insti- tutions
1	2	3	4	5	6	7	8	9	10
1	Jambusar	81	137,781	80	110	0	0	20	24
2	Amod	53	92,921	52	70	0	0	10	10
3	Vagra	67	82,647	66	69	0	0	12	12
4	Bharuch	93	196,113	93	113	0	0	25	26
5	Jhagadia	164	172,553	155	186	0	0	15	16
6	Anklesvar	58	136,712	58	72	0	0	8	8
7	Hansot	46	68,782	46	52	0	0	7	10
8	Valia	95	130,587	94	105	0	0	12	12
<b>District Total :</b>		<b>657</b>	<b>1,018,096</b>	<b>644</b>	<b>777</b>	<b>0</b>	<b>0</b>	<b>109</b>	<b>118</b>

Sl. No.	Name of Taluka/ C.D. Block	Medical Institutions							
		Hospital		Dispensary		Primary Health Centre / Health Centre		Primary Health Sub-Centre	
		Villages	Institutions	Villages	Institutions	Villages	Institutions	Villages	Institutions
1	2	20	21	22	23	24	25	26	27
1	Jambusar	2	2	2	2	5	5	28	28
2	Amod	1	1	10	18	2	2	18	18
3	Vagra	11	19	5	10	3	4	16	16
4	Bharuch	2	2	10	10	5	5	30	30
5	Jhagadia	8	14	12	16	11	12	48	48
6	Anklesvar	4	4	6	7	4	4	25	25
7	Hansot	2	4	4	7	2	3	11	11
8	Valia	5	5	3	11	8	8	35	35
<b>District Total :</b>		<b>35</b>	<b>51</b>	<b>52</b>	<b>81</b>	<b>40</b>	<b>43</b>	<b>211</b>	<b>211</b>

**Note :** \* In Gujarat State the levels of education are classified as under

- (i) Primary School (From Std. I to VII passed)
- (ii) Secondary/Matriculation (From Std. VIII to X passed)
- (iii) Higher Secondary (From Std. XI to XII passed). Hence details under column 6 and 7 are not shown.

## APPENDIX - I - VILLAGE DIRECTORY

ABSTRACT OF EDUCATIONAL, MEDICAL AND OTHER AMENITIES IN VILLAGES TALUKA / C.D.  
BLOCK LEVEL

Educational Institutions (contd.)									Sl.
Higher Secondary / PUC / Intermediate / Junior College		College (Graduate and above)		Adult Literacy Classes/Centres		Others		No Educational Facilities	No.
Villages	Institutions	Villages	Institutions	Villages	Institutions	Villages	Institutions		
11	12	13	14	15	16	17	18	19	1
4	4	0	0	0	0	0	0	1	1
4	4	1	1	13	20	2	9	1	2
1	1	0	0	3	3	2	5	1	3
7	7	2	2	23	23	3	3	0	4
5	5	0	0	50	62	1	1	9	5
1	1	1	1	0	0	2	2	0	6
1	3	0	0	0	0	0	0	0	7
4	4	1	1	8	12	1	1	0	8
<b>27</b>	<b>29</b>	<b>5</b>	<b>5</b>	<b>97</b>	<b>120</b>	<b>11</b>	<b>21</b>	<b>12</b>	

Medical Institutions (contd.)									Sl.
Maternity and Child Welfare Centre / Maternity Home / Child Welfare Centre		Family Welfare Centre		Community Health Workers		Others		No Medical Facilities	No.
Villages	Institutions	Villages	Institutions	Villages	Institutions	Villages	Institutions		
28	29	30	31	32	33	34	35	36	1
5	6	28	28	56	61	23	31	16	1
4	5	7	7	7	8	15	23	28	2
7	9	10	10	66	66	13	23	0	3
8	14	20	20	78	78	21	23	11	4
22	34	23	23	31	34	14	31	96	5
6	6	9	9	3	3	14	34	28	6
10	11	4	4	2	2	5	7	26	7
12	12	1	1	7	9	3	6	49	8
<b>74</b>	<b>97</b>	<b>102</b>	<b>102</b>	<b>250</b>	<b>261</b>	<b>108</b>	<b>178</b>	<b>254</b>	

## APPENDIX - I - VILLAGE DIRECTORY

ABSTRACT OF EDUCATIONAL, MEDICAL AND OTHER AMENITIES IN VILLAGES TALUKA /  
C.D. BLOCK LEVEL

Sl. No.	Name of Taluka / C.D. Block	Drinking Water Source							
		Tap	Well	Tank	Tubewell	River	Fountain	Canal	Others
1	2	37	38	39	40	41	42	43	44
1	Jambusar	75	48	0	15	0	0	0	28
2	Amod	50	38	33	16	1	1	0	25
3	Vagra	57	58	57	1	7	0	1	27
4	Bharuch	89	89	72	78	12	0	0	88
5	Jhagadia	81	98	34	55	72	23	41	152
6	Anklesvar	55	17	7	2	2	0	7	7
7	Hansot	43	46	38	1	8	0	33	5
8	Valia	44	61	23	10	38	0	13	95
<b>District Total :</b>		<b>494</b>	<b>455</b>	<b>264</b>	<b>178</b>	<b>140</b>	<b>24</b>	<b>95</b>	<b>427</b>

Sl. No.	Name of Taluka / C.D. Block	Transport Communications			Banks		Power Supply		Credit Societies	
		Bus Service	Railway Station	Navigable Waterway	Villages	Number of Commercial and Co-operative Banks	Available	Not Available	Villages	Number of Agricultural Credit Societies
1	2	54	55	56	57	58	59	60	61	62
1	Jambusar	78	8	1	8	10	81	0	56	83
2	Amod	50	3	0	6	11	53	0	41	41
3	Vagra	66	8	17	6	12	66	1	57	66
4	Bharuch	93	6	0	19	25	93	0	66	66
5	Jhagadia	115	16	13	8	18	164	0	35	35
6	Anklesvar	54	2	0	5	7	58	0	38	48
7	Hansot	45	0	2	5	10	46	0	30	32
8	Valia	81	1	0	8	11	95	0	24	25
<b>District Total :</b>		<b>582</b>	<b>44</b>	<b>33</b>	<b>65</b>	<b>104</b>	<b>656</b>	<b>1</b>	<b>347</b>	<b>396</b>

## APPENDIX - I - VILLAGE DIRECTORY

ABSTRACT OF EDUCATIONAL, MEDICAL AND OTHER AMENITIES IN VILLAGES TALUKA /  
C.D. BLOCK LEVEL

Drinking water source (contd.)		Post, Telegraph and Telephone							Sl. No.
More than one Source	No Drinking Water Facilities	Post Office	Telegraph Office	Post and Telegraph Office	Post Office & Phone	Telegraph Office & Phone	Post, Telegraph Office & Phone	Phone	
45	46	47	48	49	50	51	52	53	1
55	0	47	0	0	43	0	0	58	1
44	0	37	2	5	33	2	5	45	2
65	0	45	3	4	36	3	4	47	3
92	0	79	1	2	79	1	2	92	4
149	0	100	5	13	58	3	10	69	5
19	0	37	0	3	36	0	3	52	6
46	0	34	0	2	30	0	2	36	7
82	0	50	2	4	39	2	4	65	8
<b>552</b>	<b>0</b>	<b>429</b>	<b>13</b>	<b>33</b>	<b>354</b>	<b>11</b>	<b>30</b>	<b>464</b>	

Credit Societies			Recreational Facility				Newspaper / Magazine			Sl. No.
Villages	Number of Non-Agricultural Credit Societies	Villages	Number of Other Credit Societies	Cinema / Video Hall	Sports Club	Stadium / Auditorium / Community Hall	News Paper	Magazine	News Paper & Magazine	
63	64	65	66	67	68	69	70	71	72	1
1	1	0	0	4	0	0	50	38	38	1
18	18	7	8	1	0	0	25	12	12	2
2	3	7	9	3	0	0	55	46	43	3
66	67	15	15	3	0	0	2	2	2	4
11	13	10	11	4	0	0	73	26	24	5
0	0	2	3	2	0	0	39	26	25	6
4	5	5	6	1	0	0	38	13	13	7
11	13	8	8	2	0	0	59	24	23	8
<b>113</b>	<b>120</b>	<b>54</b>	<b>60</b>	<b>20</b>	<b>0</b>	<b>0</b>	<b>341</b>	<b>187</b>	<b>180</b>	



**APPENDIX - I - A - VILLAGE DIRECTORY**  
**VILLAGES BY NUMBER OF PRIMARY SCHOOLS**

Sl. No.	Name of Taluka / C.D. Block	Total Number of Inhabited Villages	Number of Primary Schools				
			None	One	Two	Three	Four +
1	2	3	4	5	6	7	8
1	Jambusar	81	1	66	8	2	4
2	Amod	53	1	40	9	2	1
3	Vagra	67	1	63	3	0	0
4	Bharuch	93	0	74	18	1	0
5	Jhagadia	164	9	130	19	6	0
6	Anklesvar	58	0	45	12	1	0
7	Hansot	46	0	42	3	0	1
8	Valia	95	1	84	9	1	0
<b>District Total:</b>		<b>657</b>	<b>13</b>	<b>544</b>	<b>81</b>	<b>13</b>	<b>6</b>

**APPENDIX - I - B - VILLAGE DIRECTORY**  
**VILLAGES BY PRIMARY, MIDDLE AND SECONDARY SCHOOLS**

Sl. No.	Name of Taluka / C.D. Block	Total Number of Inhabited Villages	Type of Educational Institutions Available			
			No School	At Least One Primary School and No Middle School	At least one Primary School and one Middle School*	At least one Middle School and one Secondary School*
1	2	3	4	5	6	7
1	Jambusar	81	1	80	0	0
2	Amod	53	1	52	0	0
3	Vagra	67	1	66	0	0
4	Bharuch	93	0	93	0	0
5	Jhagadia	164	9	155	0	0
6	Anklesvar	58	0	58	0	0
7	Hansot	46	0	46	0	0
8	Valia	95	1	94	0	0
<b>District Total :</b>		<b>657</b>	<b>13</b>	<b>644</b>	<b>0</b>	<b>0</b>

**APPENDIX I C - VILLAGE DIRECTORY**  
**VILLAGES WITH DIFFERENT SOURCES OF DRINKING WATER FACILITIES AVAILABLE**

Sl. No.	Name of Taluka / C.D. Block	Number of Villages with Different Sources of Drinking Water available				
		Only Tap	Only Well	Only Tube Well	Only Hand-pump	More than one Source only from Tap, Well, Tube Well, Handpump
1	2	3	4	5	6	7
1	Jambusar	22	4	0	0	52
2	Amod	9	0	0	0	42
3	Vagra	0	0	0	0	54
4	Bharuch	1	0	0	0	92
5	Jhagadia	2	0	0	12	131
6	Anklesvar	36	3	0	0	17
7	Hansot	0	0	0	0	43
8	Valia	0	0	0	13	77
<b>District Total:</b>		<b>70</b>	<b>7</b>	<b>0</b>	<b>25</b>	<b>508</b>

**APPENDIX II VILLAGE DIRECTORY**  
**VILLAGES WITH 5,000 AND ABOVE POPULATION WHICH DO**  
**NOT HAVE ONE OR MORE AMENITIES AVAILABLE**

Sl. No.	Name of Village	Location Code Number	Name of C.D. Block	Population	Amenities not Available (indicate N. A. where aminity not available)	
					Senior Secondary School	College
1	2	3	4	5	6	7
1	Kavi	01547900	Jambusar	9,576	Available	N.A.
2	Sarod	01548100	Jambusar	7,419	N.A.	N.A.
3	Kareli	01548300	Jambusar	5,431	N.A.	N.A.
4	Kahanava	01548400	Jambusar	7,810	N.A.	N.A.
5	Vedach	01548600	Jambusar	6,483	N.A.	N.A.
6	Amod	01556800	Amod	15,527	Available	N.A.
7	Achhod	01557400	Amod	5,844	Available	N.A.
8	Sarbhan	01557700	Amod	5,078	N.A.	Available
9	Ikhar	01558100	Amod	6,118	Available	N.A.
10	Vagra	01561800	Vagra	6,745	Available	N.A.
11	Dahej	01566600	Vagra	6,846	N.A.	N.A.
12	Tankariya	01568300	Bharuch	9,014	Available	N.A.
13	Jhanor	01570800	Bharuch	7,210	N.A.	N.A.
14	Nabipur	01571000	Bharuch	5,419	Available	N.A.
15	Manubar	01574700	Bharuch	5,561	Available	N.A.
16	Kanthariya	01574800	Bharuch	5,733	N.A.	N.A.
17	Tavara	01575400	Bharuch	5,913	N.A.	N.A.
18	Shuklatirth	01575500	Bharuch	7,090	Available	N.A.
19	Jhadeshwar	01575600	Bharuch	16,651	Available	Available
20	Rajparadi	01581200	Jhagadia	10,014	Available	N.A.
21	Jhagadia	01583700	Jhagadia	5,558	N.A.	N.A.
22	Sultanpura	01585900	Jhagadia	5,690	Available	N.A.
23	Mandvabuzarg	01594800	Anklesvar	5,775	N.A.	N.A.
24	Diva	01595300	Anklesvar	5,999	N.A.	Available
25	Sarangpore	01596500	Anklesvar	12,531	N.A.	N.A.
26	Bhadkodara	01597600	Anklesvar	8,620	N.A.	N.A.
27	Kosamadi	01597700	Anklesvar	5,305	N.A.	N.A.
28	Hansot	01599900	Hansot	10,793	Available	N.A.
29	Netrang	01604600	Valia	9,923	Available	N.A.
30	Valia	01607300	Valia	6,192	Available	Available
31	Mauza	01611300	Valia	5,531	N.A.	N.A.

**APPENDIX - II**  
**VILLAGES WITH 5,000 AND ABOVE POPULATION WHICH DO**  
**NOT HAVE ONE OR MORE AMENITIES AVAILABLE**

Sl. No.	Name of Village	Location Code Number	Name of C.D. Block	Amenities not Available (indicate N. A. where aminity not available)				
				Primary Health Sub Centre	Tap Drinking Water	Bus Facility	Approach by Pucca Road	Commercial Bank
1	2	3	4	8	9	10	11	12
1	Kavi	01547900	Jambusar	Available	Available	Available	Available	Available
2	Sarod	01548100	Jambusar	Available	Available	Available	Available	Available
3	Kareli	01548300	Jambusar	Available	Available	Available	Available	Available
4	Kahanava	01548400	Jambusar	Available	Available	Available	Available	N.A.
5	Vedach	01548600	Jambusar	Available	Available	Available	Available	N.A.
6	Amod	01556800	Amod	Available	Available	Available	Available	Available
7	Achhod	01557400	Amod	N.A.	Available	Available	Available	N.A.
8	Sarbhan	01557700	Amod	Available	Available	Available	Available	Available
9	Ikhar	01558100	Amod	Available	Available	Available	Available	Available
10	Vagra	01561800	Vagra	Available	Available	Available	Available	Available
11	Dahej	01566600	Vagra	Available	Available	Available	Available	Available
12	Tankariya	01568300	Bharuch	Available	Available	Available	Available	Available
13	Jhanor	01570800	Bharuch.	Available	Available	Available	Available	Available
14	Nabipur	01571000	Bharuch	Available	Available	Available	Available	Available
15	Manubar	01574700	Bharuch	N.A.	Available	Available	Available	Available
16	Kanthariya	01574800	Bharuch	Available	Available	Available	Available	Available
17	Tavara	01575400	Bharuch	Available	Available	Available	Available	N.A.
18	Shuklatirth	01575500	Bharuch.	Available	Available	Available	Available	Available
19	Jhadeshwar	01575600	Bharuch	Available	Available	Available	Available	Available
20	Rajpardi	01581200	Jhagadia	Available	Available	Available	Available	Available
21	Jhagadia	01583700	Jhagadia	Available	Available	Available	Available	Available
22	Sultanpura	01585900	Jhagadia	Available	Available	Available	Available	N.A.
23	Mandvabuzarg	01594800	Anklesvar.	Available	Available	Available	Available	N.A.
24	Diva	01595300	Anklesvar	Available	Available	Available	Available	N.A.
25	Sarangpore	01596500	Anklesvar	Available	Available	Available	Available	N.A.
26	Bhadkodara	01597600	Anklesvar	N.A.	Available	Available	Available	N.A.
27	Kosamadi	01597700	Anklesvar.	Available	Available	Available	Available	Available
28	Hansot	01599900	Hansot	Available	Available	Available	Available	Available
29	Netrang	01604600	Valia	Available	Available	Available	Available	Available
30	Valia	01607300	Valia	Available	Available	Available	Available	Available
31	Mauza	01611300	Valia	Available	N.A.	Available	Available	N.A.

## APPENDIX - II – A CENSUS TOWNS

## CENSUS TOWNS WHICH DO NOT HAVE ONE OR MORE AMENITIES

Sl. No.	Name of Census Town	Location Code Number	Name of C.D. Block	Population	Amenities not Available (indicate N. A. where aminity not available)	
					Senior Secondary School	College
1	2	3	4	5	6	7
1	Palej	42102000	Bharuch	10,878	Available	N.A.
2	Maktampur	42105000	Bharuch	9,247	N.A.	N.A.
3	Andada	42106000	Anklesvar	13,506	Available	N.A.

Sl. No.	Name of Census Town	Location Code Number	Name of C.D. Block	Amenities not Available (indicate N. A. where aminity not available)				
				Primary Health Sub Centre	Tap Drinking Water	Bus Facility	Approach by Pucca Road	Commercial Bank
1	2	3	4	8	9	10	11	12
1	Palej	42102000	Bharuch	Available	Available	Available	Available	Available
2	Maktampur	42105000	Bharuch	Available	Available	Available	Available	Available
3	Andada	42106000	Anklesvar	Available	Available	N.A.	Available	Available

## APPENDIX - III - VILLAGE DIRECTORY

## LAND UTILISATION DATA IN RESPECT OF CENSUS / NON-MUNICIPAL TOWNS

Sl. No.	Name of Census Town and Tauka / C.D. Block within brackets	Land Use ( i.e., Area Under Different Types of Land Use in Hectare)					
		Total Area	Forest	Irrigated by Source	Unirrigated	Cultivable Waste (Including gauchar and groves)	Area Not available for Cultivation
1	2	3	4	5	6	7	8

**Bharuch District**

1	Palej (Bharuch)	410.8	-	60.0	90.1	16.2	244.5
2	Bharuch INA (Bharuch)	133.0	-	-	-	-	133.0
3	Maktampur (Bharuch)	90.2	-	-	-	44.5	45.7
4	Andada (Anklesvaer)	189.7	-	33.6	110.3	12.6	33.3
5	Anklesver INA (Anklesvar)	477.0	-	-	-	-	477.0

**APPENDIX IV - VILLAGE DIRECTORY****TALUKA / C.D. BLOCK WISE LIST OF INHABITED VILLAGES WHERE NO AMENITY  
OTHER THAN DRINKING WATER FACILITY IS AVAILABLE**

Sl. No	Location Code Number	Name of Village
1	2	3
	Name of CD Block: Jambusar	Nil
	Name of CD Block: Amod	Nil
	Name of CD Block: Vagra	Nil
	Name of CD Block: Bharuch	Nil
	Name of CD Block: Jhagadia	Nil
	Name of CD Block: Anklesvar	Nil
	Name of CD Block: Hansot	Nil
	Name of CD Block: Valia	Nil

**APPENDIX – V - VILLAGE DIRECTORY****SUMMARY SHOWING NUMBER OF VILLAGES NOT HAVING  
SCHEDULED CASTES POPULATION**

Sl. No.	Name of Taluka/ C. D. Block	Total Villages	Uninhabited Villages	Inhabited Villages	Number of Inhabited Villages having no Scheduled Castes Population
1	2	3	4	5	6
1	Jambusar	81	0	81	10
2	Amod	53	0	53	4
3	Vagra	68	1	67	5
4	Bharuch	93	0	93	2
5	Jhagadia	167	3	164	101
6	Anklesvar	59	1	58	11
7	Hansot	46	0	46	0
8	Valia	96	1	95	64
	<b>District Total:</b>	<b>663</b>	<b>6</b>	<b>657</b>	<b>197</b>

## APPENDIX VI - VILLAGE DIRECTORY

SUMMARY SHOWING NUMBER OF VILLAGES NOT HAVING  
SCHEDULED TRIBES POPULATION

Sl. No.	Name of Taluka/ C. D. Block	Total Villages	Uninhabited Villages	Inhabited Villages	Number of Inhabited Villages having no Scheduled Tribes Population
1	2	3	4	5	6
1	Jambusar	81	0	81	5
2	Amod	53	0	53	0
3	Vagra	68	1	67	4
4	Bharuch	93	0	93	0
5	Jhagadia	167	3	164	0
6	Anklesvar	59	1	58	0
7	Hansot	46	0	46	0
8	Valia	96	1	95	1
<b>District Total :</b>		<b>663</b>	<b>6</b>	<b>657</b>	<b>10</b>

## APPENDIX VII A - VILLAGE DIRECTORY

LIST OF VILLAGES ACCORDING TO THE PROPORTION OF THE  
SCHEDULED CASTES TO THE TOTAL POPULATION BY RANGES

## A - Scheduled Castes

Range of Scheduled Castes Population (percentages)	Location Code Number	Name of Village	Range of Scheduled Castes Population (percentages)	Location Code Number	Name of Village
1	2	3	1	2	3
<b>Name of CD Block: Jambusar</b>			01552200		Malpore
<b>Less than 5</b>			01552300		Bhadkodara
	01547600	Degam	01552400		Madafar
	01547900	Kavi	01552800		Koteswar
	01548400	Kahanava	01552900		Bhankhetar
	01548600	Vedach	01553100		Vahelam
	01548700	Uber	01553300		Jafarpara
	01549000	Amanpor Nana	01553400		Nadiad
	01549100	Samoj	01553500		Chandpor Bara
	01549600	Hamadpor Kanthariya	01553700		Kansagar
	01549700	Kimoj	01553800		Sindhav
	01550200	Salehpor Sangdi	01553900		Devla
	01550400	Thanava	01554100		Asanvad
	01551600	Rampore	01554400		Sardarpura
	01551700	Panchakada	01554500		Vanseta
	01551800	Shambha	01555400		Nada
			01555600		Khanpor Deh

Range of Scheduled Castes Population (percentages)	Location Code Number	Name of Village	Range of Scheduled Castes Population (percentages)	Location Code Number	Name of Village
1	2	3	1	2	3
<b>5-10</b>	01548000	Nahar	<b>31-40</b>		Nil
	01548100	Sarod	<b>41-50</b>		Nil
	01548200	Valipore	<b>51-75</b>		Nil
	01548300	Kareli	<b>76 and above</b>		Nil
	01548500	Piludara			Nil
	01549200	Kavli			Nil
	01549500	Runad			Nil
	01550100	Zamdi	<b>Name of CD Block: Amod</b>		
	01550300	Kaliari	<b>Less than 5</b>		
	01550600	Kora		01555700	Vadiya
	01550800	Bhodar		01555800	Dadapor
	01550900	Nobar		01556100	Vasna
	01551000	Dabha		01556200	Matar
	01551100	Gajera		01556500	Chaklad
	01551900	Jantran		01557200	Mangrol
	01552000	Dahri		01557300	Machhasara
	01553200	Bojadra		01557400	Achhod
	01554300	Singarna		01557800	Sunthodra
	01555100	Tankari		01558100	Ikhar
	01555200	Islampore		01558200	Telod
<b>11-20</b>				01558600	Shrikothi
	01548800	Nondhana		01558700	Sonama
	01548900	Amanpor Mota		01558800	Tegva
	01549400	Kangam		01559200	Kolavana
	01549800	Sigam		01559400	Kerwada
	01550500	Vadadala		01559900	Dora
	01550700	Tundaj		01560000	Kothi Vantarsa
	01551200	Uchchhad		01560200	Kurchan
	01551300	Vavli		01560300	Ranada
	01551400	Umra		01560600	Sudi
	01551500	Karmad	<b>5-10</b>	01560800	Vantarsa
	01552100	Chhidra		01556400	Vedcha
	01552600	Kava		01556600	Adwala
	01553000	Anakhi		01556800	Amod
	01554700	Magnad		01556900	Pursa
	01554900	Kundhal		01557000	Denva
	01555000	Dolia		01557700	Sarbhhan
	01555300	Kapuria		01557900	Ochhan
<b>21-30</b>				01558300	Danda
	01552500	Vad		01558400	Malkinpura Alias Timbi
	01552700	Limaj		01558500	Ninam
	01554600	Kalak		01558900	Nahier

VILLAGE DIRECTORY

Range of Scheduled Castes Population (percentages)	Location Code Number	Name of Village	Range of Scheduled Castes Population (percentages)	Location Code Number	Name of Village
1	2	3	1	2	3
	01559300	Buva		01563500	Vachhnad
	01559500	Bodka		01563900	Saran
	01559600	Asnera		01564000	Sutrel
	01559700	Anor		01564200	Pipalia
	01559800	Ghamnad		01564600	Padariya
	01560400	Tanchha		01564700	Kadodara
	01560700	Keshlu		01564800	Vav
	01560900	Samani		01564900	Sambheti
<b>11-20</b>				01565000	Janiadara
	01555900	Kobla		01565300	Khojbal
	01556000	Manjola		01565700	Bhersam
	01557500	Bhimpura		01565900	Aragama
	01557600	Rohad		01566000	Vilayat
	01558000	Karena		01566700	Lakhigam
	01559000	Intola		01566900	Jageshwar
	01559100	Roza Tankariya		01567200	Suva
	01560100	Amarpor Alias Simartha	<b>5-10</b>		
<b>21-30</b>				01561700	Ora
	Nil			01561800	Vagra
<b>31-40</b>				01563000	Kalam
	Nil			01563100	Mosam
<b>41-50</b>				01563200	Pisad
	Nil			01563600	Saladara
<b>51-75</b>				01563700	Ankot
	Nil			01564100	Vahiyal
<b>76 and above</b>				01564300	Pakhajan
	Nil			01564400	Nadarkha
<b>Name of CD Block: Vagra</b>				01564500	Narnavi
<b>Less than 5</b>				01565200	Nandida
	01561100	Muler		01565600	Sayakha
	01561200	Paldi		01565800	Vorasamni
	01561300	Chanchvel		01566100	Bhensali
	01561400	Badalpura		01566200	Atali
	01561500	Vinchhiyad		01566500	Vadadla
	01561900	Sachan		01566600	Dahej
	01562000	Pahaj		01566800	Luvara
	01562100	Ochchhan		01567000	Ambheta
	01562200	Keshwan		01567300	Rahiad
	01562400	Aladar		01567400	Koliad
	01562600	Paniadara		01567500	Kaladara
	01562700	Goladara	<b>11-20</b>		
	01562900	Limdi		01561000	Gandhar
	01563300	Vastikhandali		01562800	Ambhel
	01563400	Rahad		01565100	Akhod



Range of Scheduled Castes Population (percentages)	Location Code Number	Name of Village	Range of Scheduled Castes Population (percentages)	Location Code Number	Name of Village
1	2	3	1	2	3
	01565400	Sadathala		01572900	Nikora
	01565500	Kothia		01573200	Osara
	01567100	Jolva		01573300	Luwara
<b>21-30</b>				01573600	Tham
	01562300	Trankal		01573700	Karmad
<b>31-40</b>				01573900	Amdada
	Nil			01574000	Sankhavad
<b>41-50</b>				01574200	Eksal
	01563800	Juned		01574400	Bhuva
<b>51-75</b>				01574700	Manubar
	Nil			01574800	Kanthariya
<b>76 and above</b>				01575000	Umraj
	Nil			01575400	Tavara
<b>Name of CD Block: Bharuch</b>				01575500	Shuklatirth
<b>Less than 5</b>				01575900	Rahadpor
	01567900	Simalia		01576000	Dahegam
	01568000	Kishnad		01576200	Vadva
	01568300	Tankariya		01576300	Bhadbhut
	01568500	Karela		01576800	Verwada
	01568600	Kelod		01576900	Kukarwada
	01568800	Parkhet		01577000	Borbhatha Bet
	01569000	Varedia	<b>5-10</b>		
	01569300	Nand		01567800	Kamboli
	01569700	Kahan		01568100	Ghodi
	01569800	Sitpon		01568200	Thikaria
	01569900	Pariej		01568700	Pipalia
	01570000	Dayadra		01568900	Adol
	01570100	Tralsa		01569100	Segva
	01570200	Hingalla		01569200	Shahpura
	01570300	Bori		01569400	Bharthana
	01570600	Bambusar		01569600	Manch
	01570700	Samlod		01570400	Kargat
	01570800	Jhanor		01570500	Jhanghar
	01570900	Dabhali		01571100	Kuvadard
	01571000	Nabipur		01571300	Tralsi
	01571200	Kothi		01571400	Derol
	01571500	Sarnar		01571600	Amleshwar
	01571800	Vansi		01571700	Cholad
	01571900	Vahalu		01572300	Asuria
	01572100	Paguthan		01573000	Mangleshwar
	01572400	Umara		01573100	Karjan
	01572500	Kavitha		01573400	Vagusana
	01572700	Sindhot		01573500	Kasad
	01572800	Angareshwar		01574100	Kesrol

VILLAGE DIRECTORY

Range of Scheduled Castes Population (percentages)	Location Code Number	Name of Village	Range of Scheduled Castes Population (percentages)	Location Code Number	Name of Village
1	2	3	1	2	3
<b>11-20</b>	01574600	Detral		01580000	Pipdara
	01575100	Chavaj		01580100	Sanjali
	01575600	Jhadeshwar		01580200	Achhalia
	01575700	Bholav (Part)		01580600	Raisangpura
	01575800	Nandelav (Part)		01580700	Vaghpara (Dumala)
				01581300	Avidha
		01568400	Padariya	01581400	Pora
		01569500	Uparali	01581600	Karad
		01572000	Mahudhala	01581800	Madhavpara
		01572200	Aldar	01581900	Boridara (Sarkari)
		01572600	Karmali	01583800	Mota Sanja
		01574300	Navetha	01583900	Vaghpara (Sarkari)
		01574500	Vesdada	01584100	Ratanpore
		01575200	Vadadla	01584400	Gundecha
		01575300	Haldarwa	01585900	Sultanpura
		01576100	Hinglot	01586000	Ranipara
		01576600	Mahegam	01586100	Uchedia
		01576700	Dashan	01586400	Nana Sanja
	<b>21-30</b>			01587000	Padvaniya
	01576500	Manad	01587300	Jespore	
<b>31-40</b>			01587900	Movi	
	Nil		01589200	Malpor (Dumala)	
<b>41-50</b>			01589300	Selod	
	01576400	Kasva	01589400	Fulwadi	
<b>51-75</b>			01589500	Kapalsadi	
	Nil		01589900	Kharchi	
<b>76 and above</b>			01590200	Dadheda	
	Nil		01590300	Talodara	
<b>Name of CD Block: Jhagadia</b>			01591500	Valpore	
<b>Less than 5</b>			01592000	Kuri	
	01577100	Mota Vasna	01592300	Vasna	
	01577300	Panetha	01592800	Dharoli	
	01577400	Nana Vasna	01593000	Mota Malpor	
	01577700	Velugam	01593100	Moriyana	
	01577800	Tarsali	<b>5-10</b>	01577600	Asha
	01578000	Ore		01578100	Tothidara
	01578200	Rundh		01579300	Jamboi
	01578400	Vadhavana		01579600	Bhalod
	01578500	Kakalpor		01579700	Prankad
	01578700	Fichwada (Sarkari)		01581000	Haripara (Dumala)
	01579000	Bamalla		01581200	Rajparadi
	01579100	Umalla		01581500	Limodara
	01579800	Jarsad		01586300	Govali
	01579900	Vanakpore		01589700	Mulad

Range of Scheduled Castes Population (percentages)	Location Code Number	Name of Village	Range of Scheduled Castes Population (percentages)	Location Code Number	Name of Village
1	2	3	1	2	3
<b>11-20</b>				01598200	Sangpor
	01577200	Indore		01598500	Alonj
	01579400	Umadhara		01598600	Pardi Idris
	01581100	Sarsa		01598800	Panoli
	01583700	Jhagadia		01598900	Sanjali
	01589600	Boridara (Dumala)		01599000	Kharod
<b>21-30</b>				01599100	Bhadi
	Nil			01599200	Ravidra
<b>31-40</b>				01599300	Adadara
	Nil		<b>5-10</b>		
<b>41-50</b>				01594100	Hariपुरa
	Nil			01594600	Chhapra
<b>51-75</b>				01595100	Surwadi
	Nil			01595500	Sajod
<b>76 and above</b>				01596600	Piraman (Part)
	Nil			01596800	Adol
<b>Name of CD Block: Anklesvar</b>				01597400	Umarwada
<b>Less than 5</b>				01598300	Bakrol
	01593800	Dhanturiya		01599400	Sisodara
	01593900	Taria		01599600	Bharan
	01594200	Sakkarpur	<b>11-20</b>		
	01594400	Borbhatha		01594000	Matied
	01594500	Borbhatha Bet		01596700	Amboli
	01594800	Mandvabuzarg	<b>21-30</b>		
	01595000	Samor		Nil	
	01595200	Divi	<b>31-40</b>		
	01595300	Diva		Nil	
	01595400	Pungam	<b>41-50</b>		
	01595700	Nangal		Nil	
	01595800	Boidara	<b>51-75</b>		
	01595900	Gadkhol(Part)		Nil	
	01596000	Motali	<b>76 and above</b>		
	01596200	Uchhali		Nil	
	01596300	Kararvel	<b>Name of CD Block: Hansot</b>		
	01596400	Dadhal	<b>Less than 5</b>		
	01596500	Sarangpore		01599700	Ambheta
	01596900	Hajat		01599900	Hansot
	01597000	Sarthan		01600100	Shera
	01597100	Motwan		01600700	Katpor
	01597300	Piludara		01600800	Dantra
	01597500	Kapodara		01601000	Sayan
	01597600	Bhadkodara		01601100	Alva
	01597700	Kosamadi		01601300	Kathodara
	01597800	Jitali		01601400	Rohid

VILLAGE DIRECTORY

Range of Scheduled Castes Population (percentages)	Location Code Number	Name of Village	Range of Scheduled Castes Population (percentages)	Location Code Number	Name of Village
1	2	3	1	2	3
	01601500	Valner	<b>Name of CD Block: Valia</b>		
	01601600	Rayma	<b>Less than 5</b>		
	01601700	Chhilodara		01604600	Netrang
	01601900	Vamleshwar		01605200	Arethi
	01602000	Jetpor		01605800	Datt Nagar
	01602100	Ankalva		01606400	Singla
	01602300	Bolav		01606600	Bhilod
	01602700	Parvat		01606700	Dholgam
	01602900	Balota		01606800	Hirapor
	01603000	Samli		01606900	Vatariya
	01603100	Kantiyajal		01607000	Kondh
	01603900	Sahol		01607200	Naldhari
	01604000	Panjroli		01607300	Valia
<b>5-10</b>	01600000	Utraj		01607400	Daheli
	01600200	Mothiya		01607800	Kambodiya
	01600300	Digas		01608000	Thava
	01600400	Mangrol		01608500	Chasvad
	01600600	Vansnoli		01609000	Desad
	01601200	Kalam		01609200	Dungari
	01602200	Dhamrad		01609300	Siludi
	01602400	Malanpor		01609400	Ghoda
	01602600	Ghodadara		01609500	Gandhu
	01602800	Aniyadara		01609900	Sodgam
	01603200	Ilav		01610000	Tuna
	01603300	Sunevkhard		01610900	Koyali Mandvi
	01603400	Sunevkalla		01611400	Gundia
	01603500	Pandavai		01611500	Rajpara
	01603600	Dungra		01611900	Luna
	01603700	Obha		01612200	Kara
	01603800	Asarma		01612500	Bharadiya
	01604100	Amod		01612700	Nikoli
	01604200	Kharach			
<b>11-20</b>	01599800	Pardi	<b>5-10</b>		
	01600500	Asta		01605600	Kelvikuva
	01600900	Badodara	<b>11-20</b>		
	01601800	Vaghwan		01607100	Dodwada
	01602500	Kudadara	<b>21-30</b>		
<b>21-30</b>	Nil			Nil	
<b>31-40</b>	Nil		<b>31-40</b>		
	Nil			Nil	
<b>41-50</b>	Nil		<b>41-50</b>		
	Nil			Nil	
<b>51-75</b>	Nil		<b>51-75</b>		
	Nil			Nil	
<b>76 and above</b>	Nil		<b>76 and above</b>		
	Nil			Nil	

**APPENDIX VII B - VILLAGE DIRECTORY**  
**LIST OF VILLAGES ACCORDING TO THE PROPORTION OF THE SCHEDULED**  
**TRIBES TO THE TOTAL POPULATION BY RANGES**  
**B-Scheduled Tribes**

Range of Scheduled Tribes Population (percentages)	Location Code Number	Name of Village	Range of Scheduled Tribes Population (percentages)	Location Code Number	Name of Village
1	2	3	1	2	3
<b>Name of CD Block: Jambusar</b>				01550900	Nobar
<b>Less than 5</b>				01551300	Vavli
	01548100	Sarod		01551900	Jantran
	01548300	Kareli		01552100	Chhidra
	01548400	Kahanava		01552200	Malpore
	01548600	Vedach		01552300	Bhadkodara
	01548700	Uber		01552400	Madafar
	01549500	Runad		01553100	Vahelam
	01550000	Chandpor Marva		01553500	Chandpor Bara
	01550400	Thanava		01553800	Sindhav
	01551100	Gajera		01553900	Devla
	01551200	Uchchhad		01555100	Tankari
	01552500	Vad		01555500	Asarsa
	01553000	Anakhi	<b>21-30</b>	01555600	Khanpor Deh
<b>5-10</b>				01548900	Amanpor Mota
	01547600	Degam		01550100	Zamdi
	01547900	Kavi		01551500	Karmad
	01548000	Nahar		01551600	Rampore
	01551700	Panchakada		01553200	Bojadra
	01551800	Shambha		01554300	Singarna
	01552900	Bhankhetar		01554500	Vanseta
	01553700	Kansagar		01554600	Kalak
	01554100	Asanvad		01554700	Magnad
	01555400	Nada		01554800	Mahapara
				01555200	Islampore
<b>11-20</b>			<b>31-40</b>		
	01548800	Nondhana		01547800	Mahamadpor Kamboi
	01549000	Amanpor Nana		01549400	Kangam
	01549100	Samoj		01550300	Kaliari
	01549200	Kavli		01551400	Umra
	01549800	Sigam		01552000	Dahri
	01550500	Vadadala		01552600	Kava
	01550600	Kora		01552700	Limaj
	01550700	Tundaj		01554400	Sardarpura
	01550800	Bhodar		01555000	Dolia
				01555300	Kapuria

VILLAGE DIRECTORY

Range of Scheduled Tribes Population (percentages)	Location Code Number	Name of Village	Range of Scheduled Tribes Population (percentages)	Location Code Number	Name of Village
1	2	3	1	2	3
<b>41-50</b>				01559600	Asnera
	01549700	Kimoi		01559800	Ghamnada
	01549900	Muradpor Neja		01560100	Amarpor Alias Simartha
	01553300	Jafarpara		01560300	Ranada
	01553400	Nadiad		01560400	Tanchha
	01554200	Bakarpor Timbi		01560900	Samani
<b>51-75</b>			<b>41-50</b>		
	01549600	Hamadpor Kanthariya		01556500	Chaklad
	01550200	Salehpor Sangdi		01556900	Pursa
	01552800	Koteshwar		01557600	Rohad
	01554000	Thakore Talavdi		01557700	Sarbhana
<b>76 and above</b>				01557900	Ochhan
	01547700	Gulal		01558200	Telod
	01554900	Kundhal		01559300	Buva
<b>Name of CD Block: Amod</b>				01560800	Vantarsa
<b>Less than 5</b>			<b>51-75</b>		
	01556000	Manjola		01555700	Vadiya
<b>5-10</b>				01556600	Adwala
	01557300	Machhasara		01557500	Bhimpura
<b>11-20</b>				01558000	Karena
	01556200	Matar		01558300	Danda
	01556800	Amod		01558500	Ninam
	01557000	Denva		01558600	Shrikothi
	01557100	Valipor		01558700	Sonama
	01557400	Achhod		01558800	Tegva
	01558400	Malkinpara Alias Timbi		01558900	Nahier
	01559100	Roza Tankariya		01559900	Dora
	01559700	Anor		01560500	Samiala
<b>21-30</b>				01560700	Keshlu
	01555800	Dadapor	<b>76 and above</b>		
	01556100	Vasna		01556300	Ajamnagar
	01557800	Sunthodra		01556700	Ranipura
	01558100	Ikhar	<b>Name of CD Block: Vagra</b>		
	01559000	Intola	<b>Less than 5</b>		
	01559200	Kolavana		Nil	
	01559400	Kerwada	<b>5-10</b>		
	01559500	Bodka		01566900	Jageshwar
	01560000	Kothi Vantarsa		01567300	Rahiad
	01560200	Kurchan	<b>11-20</b>		
	01560600	Sudi		01561100	Muler
<b>31-40</b>				01561200	Paldi
	01555900	Kobla		01561300	Chanchvel
	01556400	Vedcha		01562000	Pahaj
	01557200	Mangrol		01562200	Keshwan

Range of Scheduled Tribes Population (percentages)	Location Code Number	Name of Village	Range of Scheduled Tribes Population (percentages)	Location Code Number	Name of Village	
1	2	3	1	2	3	
<b>21-30</b>	01562900	Limdi	<b>41-50</b>	01566200	Atali	
	01563700	Ankot		01567500	Kaladara	
	01564400	Nadarkha		01567600	Vengani	
	01564900	Sambheti		01562100	Ochchhan	
	01566300	Galenda		01564100	Vahiyal	
	01566400	Samatpor		01565500	Kothia	
	01566700	Lakhigam		01565600	Sayakha	
	01567000	Ambheta		01567400	Koliad	
	01567200	Suva		<b>51-75</b>	01561400	Badalpura
	01561700	Ora			01563400	Rahad
01561800	Vagra	01565400	Sadathala			
01562700	Goladara	01565700	Bhersam			
01563100	Mosam	01566500	Vadadla			
01563200	Pisad	01566800	Luvara			
01563300	Vastikhandali	<b>76 and above</b>	Nil			
01563900	Saran		<b>Name of CD Block: Bharuch</b>			
01564200	Pipalia		<b>Less than 5</b>			
01564500	Narnavi		01573400		Vagusana	
01564600	Padariya		<b>5-10</b>	01570200	Hingalla	
01564700	Kadodara			01570400	Kargat	
01564800	Vav			01573200	Osara	
01565000	Janiadara			01576100	Hinglot	
01565300	Khojbal			01576400	Kasva	
01565800	Vorasamni			01576600	Mahegam	
01565900	Aragama	<b>11-20</b>		01568300	Tankariya	
01566600	Dahej			01569600	Manch	
01567100	Jolva			01570800	Jhanor	
01561500	Vinchhiyad			01571500	Sarnar	
01561600	Khadkhandali		01573300	Luwara		
01562300	Trankal		01574400	Bhuva		
01562400	Aladar		01574700	Manubar		
01562600	Paniadara		01574800	Kanthariya		
01562800	Ambhel		01574900	Sherpura		
01563000	Kalam		01575000	Umraj		
01563500	Vachhnad	01575600	Jhadeshwar			
01563600	Saladara	01575900	Rahadpor			
01564000	Sutrel	<b>21-30</b>	01567800	Kamboli		
01564300	Pakhajan		01568400	Padariya		
01565100	Akhod					
01565200	Nandida					
01566000	Vilayat					
01566100	Bhensali					

VILLAGE DIRECTORY

Range of Scheduled Tribes Population (percentages)	Location Code Number	Name of Village	Range of Scheduled Tribes Population (percentages)	Location Code Number	Name of Village	
1	2	3	1	2	3	
31-40	01568800	Parkhet	41-50	01575700	Bholav (Part)	
	01569000	Varedia		01575800	Nandelav (Part)	
	01569100	Segva		01577000	Borbhatha Bet	
	01569500	Uparali		01567900	Simalia	
	01569700	Kahan		01568100	Ghodi	
	01569800	Sitpon		01568500	Karela	
	01569900	Pariej		01569400	Bharthana	
	01570000	Dayadra		01570700	Samlod	
	01570500	Jhanghar		01571300	Tralsi	
	01571000	Nabipur		01571600	Amleshwar	
	01571400	Derol		01571700	Cholad	
	01571800	Vansi		01572200	Aldar	
	01571900	Vahalu		01572500	Kavitha	
	01572000	Mahudhala		01573000	Mangleshwar	
	01572100	Paguthan		01573100	Karjan	
	01572600	Karmali		01574100	Kesrol	
	01572800	Angareshwar		01576200	Vadva	
	01573600	Tham		01576700	Dashan	
	01573700	Karmad		51-75	01568600	Kelod
	01574200	Eksal			01568900	Adol
	01574500	Vesdada	01569200		Shahpura	
	01575100	Chavaj	01569300		Nand	
	01576000	Dahegam	01570300		Bori	
	01576300	Bhadbhut	01570900		Dabhali	
	01576500	Manad	01571100		Kuvadara	
	01576900	Kukarwada	01573800		Kurala	
	01568000	Kishnad	01573900		Amdada	
	01568200	Thikaria	01574600		Detral	
	01568700	Pipalia	01576800	Verwada		
	01570100	Tralsa	76 and above	Nil		
	01570600	Bambusar		Name of CD Block: Jhagadia		
01571200	Kothi	Less than 5				
01572300	Asuria					
01572400	Umara					
01572700	Sindhot					
01572900	Nikora					
01573500	Kasad					
01574000	Sankhavad					
01574300	Navetha					
01575200	Vadadla					
01575300	Haldarwa		5-10	01577800	Tarsali	
01575400	Tavara	11-20	01578100	Tothidara		
01575500	Shuklatirth		01578200	Rundh		
			01579600	Bhalod		



Range of Scheduled Tribes Population (percentages)	Location Code Number	Name of Village	Range of Scheduled Tribes Population (percentages)	Location Code Number	Name of Village	
1	2	3	1	2	3	
<b>21-30</b>				01589300	Selod	
		01577200	Indore	01589400	Fulwadi	
		01577400	Nana Vasna	01589700	Mulad	
		01577900	Patar	01590000	Untia	
		01578300	Krushnapuri	01590200	Dadheda	
		01583700	Jhagadia	01590300	Talodara	
		01589600	Boridara (Dumala)	01592600	Limet	
<b>31-40</b>			<b>76 and above</b>	01578700	Fichwada (Sarkari)	
		01577100		Mota Vasna	01578800	Dhundha
		01577700		Velugam	01578900	Mahuvada
		01578000		Ore	01579000	Bamalla
		01578400		Vadhavana	01579200	Roomalpura
		01585900		Sultanpura	01579300	Jamboi
		01586100		Uchedia	01579500	Kantidara
		01586300		Govali	01580400	Tavdi
		01589500		Kapalsadi	01580500	Vala
		01589900		Kharchi	01580600	Raisangpura
<b>41-50</b>			01580800	Tejpor		
		01577300	Panetha	01580900	Uchchhab	
		01579900	Vanakpore	01581400	Pora	
		01580700	Vaghpara (Dumala)	01581600	Karad	
		01581100	Sarsa	01581700	Khadoli	
		01581200	Rajparadi	01581900	Boridara (Sarkari)	
		01581300	Avidha	01582000	Nana Sorva	
		01581800	Madhavpara	01582100	Rajpara	
		01583900	Vaghpara (Sarkari)	01582200	Rupania	
	<b>51-75</b>			01582300	Kapat	
		01577600	Asha	01582400	Dabhal	
		01578500	Kakalpor	01582500	Vali	
		01578600	Sarsad	01582600	Khalak	
		01579100	Umalla	01582700	Kesharva	
		01579400	Umadhara	01582800	Umarkharda	
		01579700	Prankad	01582900	Kolivada	
		01579800	Jarsad	01583000	Kantol	
		01580000	Pipdara	01583100	Ambakhadi	
		01580100	Sanjali	01583200	Mota Sorva	
		01580200	Achhalia	01583300	Samarpara	
		01580300	Shir	01583400	Malipipar	
		01581000	Haripara (Dumala)	01583500	Bhimpor	
		01581500	Limodara	01583600	Simdhara	
		01583800	Mota Sanja	01584000	Haripara (Sarkari)	
		01586000	Ranipara	01584100	Ratanpore	
		01586400	Nana Sanja	01584200	Bhuri Dumala	

VILLAGE DIRECTORY

Range of Scheduled Tribes Population (percentages)	Location Code Number	Name of Village	Range of Scheduled Tribes Population (percentages)	Location Code Number	Name of Village
1	2	3	1	2	3
	01584300	Maljipara		01590400	Navagam Mota
	01584400	Gundecha		01590500	Rajpore
	01584500	Kadwali		01590600	Moran
	01584600	Bilvada		01590700	Shiyali
	01584700	Razalwada		01590800	Anadhara
	01584800	Mandvi		01590900	Kotiamau
	01584900	Vankol		01591000	Koliapada
	01585000	Pada		01591100	Undi
	01585100	Jamoli		01591200	Kochbar
	01585200	Dholi		01591300	Kund
	01585300	Pipalpan		01591400	Fichvada (Dumala)
	01585400	Choki		01591500	Valpore
	01585500	Amalzar		01591600	Galiba
	01585600	Amod		01591700	Zarna
	01585800	Kunvarpara		01591800	Timla
	01586500	Vanthevad		01591900	Vadpan
	01586600	Kharia		01592000	Kuri
	01586700	Dholakuva		01592100	Gambhirpara
	01586800	Andharkachhala		01592200	Bhojpor
	01586900	Damlai		01592300	Vasna
	01587000	Padvaniya		01592400	Borjai
	01587100	Rampore		01592500	Randedi
	01587200	Baleshwar		01592700	Panvadi
	01587300	Jespore		01592800	Dharoli
	01587400	Sajanvav		01592900	Ambos
	01587500	Vadkhunta		01593000	Mota Malpor
	01587600	Machamadi		01593100	Moriyana
	01587700	Mungaj		01593200	Fokdi
	01587800	Kakadpada		01593300	Kantipada
	01587900	Movi		01593400	Shankoi
	01588000	Yal		01593500	Bilatha
	01588100	Kharetha		01593600	Rupghat
	01588200	Vandarveli		01593700	Varkhadi
	01588300	Debar			
	01588400	Dholekham			
	01588500	Anjoli			
	01588600	Ramkot			
	01588700	Ashnavi			
	01588800	Navapara			
	01588900	Goratia		01595900	Gadkhol(Part)
	01589000	Zazpor		01596500	Sarangpore
	01589100	Padal			
	01589200	Malpor (Dumala)		01595300	Diva
	01589800	Kharchi Bhilwada		01597600	Bhadkodara

Name of CD Block: Anklesvar

Less than 5

Nil

5-10

11-20

Range of Scheduled Tribes Population (percentages)	Location Code Number	Name of Village	Range of Scheduled Tribes Population (percentages)	Location Code Number	Name of Village
1	2	3	1	2	3
<b>21-30</b>				01597900	Piprod
	01593800	Dhanturiya		01598000	Avadar
	01598900	Sanjali		01598200	Sangpor
	01599000	Kharod		01598300	Bakrol
<b>31-40</b>	01599200	Ravidra		01598500	Alonj
				01598600	Pardi Idris
	01593900	Taria		01599300	Adadara
	01594000	Matied		01599500	Utiyadara
	01594500	Borbhatha Bet		01599600	Bharan
	01595500	Sajod	<b>76 and above</b>		
	01595800	Boidara		01594200	Sakkarpor
	01596400	Dadhhal		01594300	Sarfuddin
	01597200	Telva		01595600	Kanwa
	01597700	Kosamadi		01596000	Motali
	01598100	Pardi Mokha		01596100	Amrutpura
01598800	Panoli	<b>Name of CD Block: Hansot</b>			
01599100	Bhadi	<b>Less than 5</b>			
01599400	Sisodara			Nil	
<b>41-50</b>			<b>5-10</b>		
	01594700	Kansiya		01604200	Kharach
	01594800	Mandvabuzarg	<b>11-20</b>		
	01595100	Surwadi		01599900	Hansot
	01596300	Kararvel		01601700	Chhilodara
	01596600	Piraman (Part)		01603500	Pandavai
	01596800	Adol	<b>21-30</b>		
<b>51-75</b>	01598700	Karmali		01599800	Pardi
				01602800	Aniyadara
	01594100	Haripura		01603000	Samli
	01594400	Borbhatha		01603100	Kantiyajal
	01594600	Chhapra		01603200	Ilav
	01594900	Naugama		01603300	Sunevkhurd
	01595000	Samor		01603600	Dungra
	01595200	Divi		01604100	Amod
	01595400	Pungam	<b>31-40</b>		
	01595700	Nangal		01600900	Badodara
	01596200	Uchhali		01601000	Sayan
	01596700	Amboli		01601300	Kathodara
	01596900	Hajat		01601400	Rohid
	01597000	Sarthan		01601900	Vamleshwar
	01597100	Motwan		01602100	Ankalva
	01597300	Piludara		01602900	Balota
	01597400	Umarwada		01603400	Sunevkalla
	01597500	Kapodara		01603700	Obha
	01597800	Jitali		01603800	Asarma

VILLAGE DIRECTORY

Range of Scheduled Tribes Population (percentages)	Location Code Number	Name of Village	Range of Scheduled Tribes Population (percentages)	Location Code Number	Name of Village
1	2	3	1	2	3
<b>41-50</b>	01600100	Shera		01605600	Kelvikuva
	01600200	Mothiya		01606900	Vatariya
	01600300	Digas		01607400	Daheli
	01600700	Katpor		01608400	Atkhol
	01601500	Valner		01608500	Chasvad
	01601800	Vaghwan		01608600	Zarna
	01602200	Dhamrad		01609000	Desad
	01602300	Bolav		01609200	Dungari
	01602600	Ghodadara		01609500	Gandhu
	01603900	Sahol		01609600	Pansoli
	01604000	Panjroli		01609700	Karsad
<b>51-75</b>				01609900	Sodgam
	01599700	Ambheta		01610000	Tuna
	01600000	Utraj		01610600	Chikhli
	01600400	Mangrol		01611300	Mauza
	01600500	Asta		01612100	Mela
	01600600	Vansnoli		01612200	Kara
	01600800	Dantrai		01612300	Dansoli
	01601100	Alva		01613100	Jamaniya
	01601200	Kalam		01613200	Rundha
	01601600	Rayma		01613300	Mirapor
	01602400	Malanpor		01613500	Petiya
	01602500	Kudadara		01613600	Kavachia
	01602700	Parvat	<b>76 and above</b>		
<b>76 and above</b>				01604300	Koyalivav
	01602000	Jetpor		01604400	Chiklota
<b>Name of CD Block: Valia</b>				01604500	Moriyana
<b>Less than 5</b>				01604700	Borkhadi
	Nil			01604800	Kup
<b>5-10</b>				01604900	Kodvav
	Nil			01605000	Fulwadi
<b>11-20</b>				01605100	Ghanikhunt
	01613400	Sabariya		01605200	Arethi
<b>21-30</b>				01605300	Bhangoria
	01605800	Datt Nagar		01605400	Baladava
<b>31-40</b>				01605500	Chandravan
	01604600	Netrang		01605700	Bedoli
<b>41-50</b>				01605900	Bhens Khetar
	01607000	Kondh		01606000	Singalvan
	01607100	Dodwada		01606100	Pathar
	01607300	Valia		01606200	Dajipara
	01609300	Siludi		01606300	Chanderiya
	01609400	Ghoda		01606400	Singla

Range of Scheduled Tribes Population (percentages)	Location Code Number	Name of Village	Range of Scheduled Tribes Population (percentages)	Location Code Number	Name of Village
1	2	3	1	2	3
	01606500	Vagadkhol		01610700	Kamaliya
	01606600	Bhilod		01610800	Zarnavadi
	01606700	Dholgam		01610900	Koyali Mandvi
	01606800	Hirapor		01611000	Nana Jambuda
	01607200	Naldhari		01611100	Mota Jambuda
	01607500	Kesargam		01611200	Pingot
	01607600	Shir		01611400	Gundia
	01607700	Panchasim		01611500	Rajpara
	01607800	Kambodiya		01611600	Choramla
	01607900	Sakva		01611700	Vitthalgam
	01608000	Thava		01611800	Kosmadi
	01608100	Kakad Kui		01611900	Luna
	01608300	Motia		01612000	Joli
	01608700	Dolatpur		01612400	Rajagadh
	01608800	Itkala		01612500	Bharadiya
	01608900	Pithor		01612600	Patal
	01609800	Sinada		01612700	Nikoli
	01610100	Umargam		01612800	Hola Kotar
	01610200	Vandariya		01612900	Bhamadiya
	01610300	Jabugam		01613000	Mokhadi
	01610400	Navapara		01613700	Rajwadi
	01610500	Sevad		01613800	Bilothi

## APPENDIX VIII - VILLAGE DIRECTORY

## NUMBER OF VILLAGES UNDER EACH GRAM PANCHAYAT (TALUKA/C.D. BLOCKWISE)

Name of the District: BHARUCH

Name of the Taluka : JAMBUSAR

Sl. No.	Name of Gram Panchayat	Area of Gram Panchayat in Hectare	Name of Villages with Location Code Numbers		Number of House-holds	Total Population	Total Scheduled Castes Population	Total Scheduled Tribes Population	Income and Expenditure of Panchayat / Gram Panchayat ( In Rs. ' 000 )	
			Name	Location Code Number					Total Income	Total Expenditure
1	2	3	4	5	6	7	8	9	10	11
1	Amanpor Mota	597.5	Amanpor Mota	01548900	200	705	111	159	182	179
2	Amanpor Nana	335.4	Amanpor Nana	01549000	90	419	11	54	405	402
3	Anakhi	1,490.1	Anakhi	01553000	609	2,751	356	76	2,823	3,106
4	Asanvad	391.7	Asanvad	01554100	78	376	6	33	671	714
5	Asarsa	1,107.1	Asarsa	01555500	133	735	0	116	2,184	3,674
6	Bhadkodara	1,938.4	Bhadkodara	01552300	482	2,664	19	432	1,674	2,282
7	Bhankhetar	163.0	Bhankhetar	01552900	99	470	6	34	3,386	3,366
8	Bhodar	590.5	Bhodar	01550800	214	961	62	100	797	437
9	Bojadra	1,101.4	Bojadra	01553200	308	1,492	95	365	344	452
10	Chhidra	1,363.7	Chhidra	01552100	413	1,654	262	238	1,446	1,643
11	Dabha	1,465.0	Dabha	01551000	604	3,095	246	0	295	269
12	Dahri	805.6	Dahri	01552000	160	708	68	236	4,019	4,003
13	Degam	5,925.1	Degam	01547600	717	4,380	213	354	1,896	1,786
14		421.1	Gulal	01547700	72	324	0	288	0	0
15	Devla	5,683.2	Devla	01553900	729	4,090	114	450	2,621	2,453
16	Dolia	837.9	Dolia	01555000	134	623	72	213	1,158	1,159
17	Gajera	1,505.8	Gajera	01551100	1,052	4,328	414	59	245	286
18	Hamadpor Kanthariya	239.5	Hamadpor Kanthariya	01549600	81	384	4	213	633	641
19	Islampore	1,108.9	Islampore	01555200	211	1,146	61	244	1,042	1,147
20	Jafarpara	305.1	Jafarpara	01553300	126	579	11	266	273	282
21	Jantran	2,257.5	Jantran	01551900	492	2,290	191	368	2,222	2,950
22	Kahanava	973.0	Kahanava	01548400	1,636	7,810	359	1	157	173
23	Kalak	1,623.8	Kalak	01554600	398	2,001	408	599	3,182	3,169
24		384.1	Vanseta	01554500	109	451	3	97	0	0
25	Kaliari	448.5	Kaliari	01550300	135	576	32	187	1,808	1,829
26	Kangam	1,735.7	Kangam	01549400	424	2,072	216	743	193	181
27		140.5	Aurangpor Timbi	01549300	30	195	0	0	0	0
28	Kapuria	1,139.0	Kapuria	01555300	102	481	76	181	3,523	3,548
29	Kareli	2,151.7	Kareli	01548300	1,144	5,431	348	8	192	244

DISTRICT CENSUS HANDBOOK : BHARUCH

Sl. No.	Name of Gram Panchayat	Area of Gram Panchayat in Hectare	Name of Villages with Location Code Numbers		Number of House-holds	Total Popula-tion	Total Scheduled Castes Popula-tion	Total Scheduled Tribes Popula-tion	Income and Expenditure of Panchayat / Gram Panchayat ( In Rs. ' 000 )	
			Name	Location Code Number					Total Income	Total Expendi-ture
1	2	3	4	5	6	7	8	9	10	11
30	Karmad	706.2	Karmad	01551500	279	1,144	187	328	2,821	2,847
31	Kava	2,094.9	Kava	01552600	360	1,722	200	630	715	537
32	Kavi	4,104.1	Kavi	01547900	1,824	9,576	155	641	3,374	3,447
33	Kavli	1,031.4	Kavli	01549200	358	1,989	153	309	112	114
34	Khanpor Deh	2,852.8	Khanpor Deh	01555600	608	3,542	42	491	2,757	2,741
35	Kimoj	952.2	Kimoj	01549700	192	762	30	335	116	117
36		294.2	Salehpor Sangdi	01550200	50	259	8	186	0	0
37	Kora	1,356.5	Kora	01550600	283	1,469	100	276	245	189
38	Koteshwar	325.7	Koteshwar	01552800	156	795	39	508	25	24
39	Kundhal	682.0	Kundhal	01554900	72	355	60	289	3,886	4,003
40		298.2	Mahapara	01554800	87	427	0	102	0	0
41	Limaj	213.9	Limaj	01552700	118	518	112	173	795	874
42	Madafar	999.4	Madafar	01552400	247	1,186	29	127	736	757
43	Magnad	1,471.7	Magnad	01554700	743	3,476	374	738	1,984	2,101
44	Mahamadpor Kamboi	1,926.8	Mahamadpor Kamboi	01547800	128	555	0	192	90	70
45	Malpore	3,088.5	Malpore	01552200	497	2,287	40	295	1,641	2,054
46	Muradpor Neja	476.3	Muradpor Neja	01549900	118	511	0	228	195	232
47	Nada	3,662.9	Nada	01555400	547	2,674	37	251	2,704	2,670
48	Nadiad	845.8	Nadiad	01553400	96	549	20	271	3,407	3,444
49	Nahar	568.6	Nahar	01548000	306	1,509	92	109	298	299
50	Nobar	968.8	Nobar	01550900	342	1,696	138	305	297	298
51	Nondhana	589.6	Nondhana	01548800	449	1,955	231	321	315	322
52		1,690.8	Valipore	01548200	72	280	16	0	0	0
53	Panchakada	556.4	Panchakada	01551700	142	740	6	66	1,942	1,933
54	Piludara	720.6	Piludara	01548500	902	4,269	237	0	934	939
55	Rampore	509.5	Rampore	01551600	151	726	34	171	1,340	1,366
56	Runad	886.0	Runad	01549500	324	1,679	146	67	800	775
57	Samoj	866.1	Samoj	01549100	300	1,384	28	184	206	253
58	Sardarpura	398.3	Sardarpura	01554400	63	270	3	105	861	864
59		294.2	Chandpor Bara	01553500	64	396	3	53	0	0
60	Sarod	7,380.2	Sarod	01548100	1,380	7,419	371	9	416	418
61	Shambha	477.5	Shambha	01551800	144	677	26	65	407	387
62	Sigam	1,818.2	Sigam	01549800	467	2,055	261	355	104	106

VILLAGE DIRECTORY

Sl. No.	Name of Gram Panchayat	Area of Gram Panchayat in Hectare	Name of Villages with Location Code Numbers		Number of House-holds	Total Population	Total Scheduled Castes Population	Total Scheduled Tribes Population	Income and Expenditure of Gram Panchayat ( In Rs. ' 000 )	
			Name	Location Code Number					Total Income	Total Expenditure
1	2	3	4	5	6	7	8	9	10	11
63		155.5	Chandpor Marva	01550000	20	66	0	2	0	0
64	Sindhav	1,065.7	Sindhav	01553800	105	545	5	91	531	581
65		637.5	Kansagar	01553700	64	335	5	33	0	0
66	Tankari	4,638.0	Tankari	01555100	718	3,660	254	427	1,474	1,231
67	Thakore Talavdi	497.4	Thakore Talavdi	01554000	59	263	0	166	664	1,549
68		559.7	Bakarpor Timbi	01554200	49	235	0	109	0	0
69		431.7	Singarna	01554300	73	377	19	90	0	0
70	Thanava	139.0	Thanava	01550400	119	649	4	21	375	362
71	Tundaj	1,042.6	Tundaj	01550700	332	1,502	183	234	171	175
72	Uber	4,397.1	Uber	01548700	753	3,339	43	15	138	149
73	Uchchhad	726.7	Uchchhad	01551200	614	2,822	306	105	615	493
74	Umra	688.6	Umra	01551400	227	1,011	161	328	135	176
75	Vad	504.0	Vad	01552500	93	437	105	6	167	226
76		253.2	Panchpipla	01553600	30	105	0	0	0	0
77	Vadadala	669.2	Vadadala	01550500	243	945	138	172	407	419
78	Vahelam	567.4	Vahelam	01553100	170	774	35	96	1,230	1,247
79	Vavli	331.7	Vavli	01551300	295	1,278	153	245	473	448
80	Vedach	3,582.4	Vedach	01548600	1,369	6,483	282	26	312	309
81	Zamdi	1,639.1	Zamdi	01550100	209	913	47	233	2,488	2,517

APPENDIX VIII - VILLAGE DIRECTORY

NUMBER OF VILLAGES UNDER EACH GRAM PANCHAYAT (TALUKA/C.D. BLOCKWISE)

Name of the District: BHARUCH

Name of the Taluka : AMOD

Sl. No.	Name of Gram Panchayat	Area of Gram Panchayat in Hectare	Name of Villages with Location Code Numbers		Number of House-holds	Total Population	Total Scheduled Castes Population	Total Scheduled Tribes Population	Income and Expenditure of Gram Panchayat ( In Rs. ' 000 )	
			Name	Location Code Number					Total Income	Total Expenditure
1	2	3	4	5	6	7	8	9	10	11
1	Achhod	2,638.9	Achhod	01557400	1,024	5,844	127	655	577	579
2	Adwala	409.0	Adwala	01556600	157	717	36	385	156	153
3	Amarpor Alias Simartha	511.4	Amarpor Alias Simartha	01560100	99	445	65	137	781	726
4	Amod	1,850.0	Amod	01556800	2,934	15,527	1,026	2,058	306	364
5	Anor	1,019.8	Anor	01559700	409	2,159	109	415	353	344
6	Asnera	528.3	Asnera	01559600	136	606	45	200	3,536	2,824



Sl. No.	Name of Gram Panchayat	Area of Gram Panchayat in Hectare	Name of Villages with Location Code Numbers		Number of House-holds	Total Population	Total Scheduled Castes Population	Total Scheduled Tribes Population	Income and Expenditure of Panchayat / Gram Panchayat ( In Rs. ' 000 )	
			Name	Location Code Number					Total Income	Total Expenditure
1	2	3	4	5	6	7	8	9	10	11
7	Bhimpura	547.9	Bhimpura	01557500	148	679	111	393	725	398
8	Bodka	326.0	Bodka	01559500	103	541	54	114	640	633
9	Buva	1,173.0	Buva	01559300	323	1,575	91	753	653	652
10	Chaklad	836.8	Chaklad	01556500	338	1,703	28	791	1,783	1,601
11	Dadapor	408.9	Dadapor	01555800	161	789	19	214	4,453	4,453
12	Danda	889.9	Danda	01558300	472	2,023	137	1,091	3,074	2,969
13		211.9	Sunthodra	01557800	74	451	10	126	0	0
14	Denva	3,768.5	Denva	01557000	201	1,012	73	159	976	692
15		476.6	Valipor	01557100	86	412	0	65	0	0
16	Dora	1,518.5	Dora	01559900	593	2,763	86	1,462	6,825	5,200
17	Ghamnad	1,059.5	Ghamnad	01559800	443	1,964	109	659	1,716	1,746
18	Ikhar	1,479.3	Ikhar	01558100	1,131	6,118	228	1,287	246	171
19	Intola	699.4	Intola	01559000	93	520	57	147	509	461
20	Karena	717.5	Karena	01558000	231	1,023	106	554	499	447
21	Kerwada	1,288.4	Kerwada	01559400	525	2,598	97	615	5,068	5,040
22		543.7	Samiala	01560500	21	94	0	64	0	0
23	Keshlu	589.8	Keshlu	01560700	208	1,015	52	514	1,478	1,408
24	Kobla	705.7	Kobla	01555900	216	975	103	389	977	852
25	Kolavana	1,363.6	Kolavana	01559200	449	2,564	45	543	1,755	1,604
26	Kothi Vantarsa	374.7	Kothi Vantarsa	01560000	218	1,348	41	358	1,330	1,252
27	Kurchan	727.3	Kurchan	01560200	431	2,333	70	582	3,967	3,827
28	Machhasara	865.2	Machhasara	01557300	406	2,199	16	191	110	108
29	Malkinpura Alias Timbi	428.4	Malkinpura Alias Timbi	01558400	173	817	66	144	663	690
30	Mangrol	1,058.4	Mangrol	01557200	183	1,063	14	360	408	390
31	Manjola	477.5	Manjola	01556000	198	903	132	23	1,307	1,290
32	Matar	1,313.4	Matar	01556200	691	3,286	156	477	3,063	3,704
33		483.7	Ajamnagar	01556300	65	297	0	294	0	0
34	Nahier	518.6	Nahier	01558900	185	998	94	545	591	521
35	Ninam	461.6	Ninam	01558500	198	824	45	423	1,797	1,989
36	Ochhan	726.1	Ochhan	01557900	354	1,657	90	718	2,045	1,913
37	Pursa	1,095.3	Pursa	01556900	432	2,093	178	851	271	254
38	Ranada	543.7	Ranada	01560300	159	742	18	231	557	595
39	Ranipura	421.5	Ranipura	01556700	111	580	0	522	1,287	442
40	Rohad	485.2	Rohad	01557600	167	771	98	376	423	329

VILLAGE DIRECTORY

Sl. No.	Name of Gram Panchayat	Area of Gram Panchayat in Hectare	Name of Villages with Location Code Numbers		Number of House-holds	Total Population	Total Scheduled Castes Population	Total Scheduled Tribes Population	Income and Expenditure of Gram Panchayat ( In Rs. ' 000 )	
			Name	Location Code Number					Total Income	Total Expenditure
1	2	3	4	5	6	7	8	9	10	11
41	Roza Tankariya	2,113.6	Roza Tankariya	01559100	507	2,375	262	358	289	283
42	Samani	1,076.6	Samani	01560900	459	2,219	134	731	3,585	3,219
43	Sarbhan	1,790.9	Sarbhan	01557700	1,133	5,078	301	2,246	6,719	4,336
44	Shrikothi	524.9	Shrikothi	01558600	179	869	25	610	215	207
45	Sonama	371.2	Sonama	01558700	82	385	18	261	673	621
46	Sudi	705.5	Sudi	01560600	204	998	42	223	4,525	4,559
47	Tanchha	919.6	Tanchha	01560400	277	1,272	85	481	1,154	1,154
48	Tegva	382.6	Tegva	01558800	164	742	7	390	2,247	2,185
49	Telod	552.9	Telod	01558200	252	1,167	44	490	365	309
50	Vantarsa	689.5	Vantarsa	01560800	148	827	22	344	364	389
51	Vasna	670.3	Vasna	01556100	237	1,063	49	271	767	617
52	Vedcha	607.6	Vedcha	01556400	189	850	46	276	941	946
53	Vadiya	834.5	Vadiya	01555700	220	1,048	30	773	225	210

APPENDIX VIII - VILLAGE DIRECTORY

NUMBER OF VILLAGES UNDER EACH GRAM PANCHAYAT (TALUKA/C.D. BLOCKWISE)

Name of the District: BHARUCH

Name of the Taluka : VAGRA

Sl. No.	Name of Gram Panchayat	Area of Gram Panchayat in Hectare	Name of Villages with Location Code Numbers		Number of House-holds	Total Population	Total Scheduled Castes Population	Total Scheduled Tribes Population	Income and Expenditure of Gram Panchayat ( In Rs. ' 000 )	
			Name	Location Code Number					Total Income	Total Expenditure
1	2	3	4	5	6	7	8	9	10	11
1	Akhod	863.0	Akhod	01565100	133	669	71	215	446	484
2	Aladar	2,170.4	Aladar	01562400	148	730	35	233	600	553
3	N. A.	8,424.1	Aliabet	01567700	74	427	0	0	N.A.	N.A.
4	Ambhel	1,028.8	Ambhel	01562800	141	595	68	228	955	787
5	Ambheta	1,516.1	Ambheta	01567000	293	1,330	94	199	2,596	2,274
6	Ankot	564.1	Ankot	01563700	155	704	58	114	22	22
7	Aragama	663.9	Aragama	01565900	201	1,021	21	295	459	382
8	Atali	1,063.3	Atali	01566200	215	1,145	92	437	1,661	882
9	Badalpura	598.8	Badalpura	01561400	104	499	19	262	418	429
10	Bhensali	559.6	Bhensali	01566100	146	786	77	265	1,032	937

DISTRICT CENSUS HANDBOOK : BHARUCH

Sl. No.	Name of Gram Panchayat	Area of Gram Panchayat in Hectare	Name of Villages with Location Code Numbers		Number of House-holds	Total Population	Total Scheduled Castes Population	Total Scheduled Tribes Population	Income and Expenditure of Panchayat / Gram Panchayat ( In Rs. ' 000 )	
			Name	Location Code Number					Total Income	Total Expenditure
1	2	3	4	5	6	7	8	9	10	11
11	Bhersam	1,434.1	Bhersam	01565700	315	1,361	27	770	2,686	2,758
12		500.9	Juned	01563800	90	424	199	0	0	0
13	Chanchvel	3,313.7	Chanchvel	01561300	506	2,950	93	539	284	272
14	Dahej	7,630.5	Dahej	01566600	1,551	6,846	365	1,398	6,287	6,543
15	Galenda	571.0	Galenda	01566300	95	513	0	75	103	46
16	Gandhar	6,625.8	Gandhar	01561000	311	1,527	231	0	925	1,474
17	Goladara	841.5	Goladara	01562700	191	939	22	192	129	129
18	N.A	472.1	.Harinagar	01562500	0	0	0	0	N.A.	N.A.
19	Jageshwar	515.0	Jageshwar	01566900	346	1,465	23	75	329	132
20	Janiadara	1,036.3	Janiadara	01565000	129	621	31	178	653	646
21	Jolva	874.9	Jolva	01567100	171	814	103	170	1,360	1,250
22	Kadodara	1,325.2	Kadodara	01564700	353	1,811	36	488	591	582
23	Kaladara	1,755.9	Kaladara	01567500	284	1,383	111	482	1,087	1,059
24	Kalam	995.4	Kalam	01563000	290	1,362	94	452	341	390
25	Keshwan	1,997.7	Keshwan	01562200	343	1,599	67	298	2,899	2,887
26	Khojbal	1,226.2	Khojbal	01565300	224	1,249	40	346	654	365
27	Koliad	974.2	Koliad	01567400	120	535	47	261	651	272
28	Kothia	611.8	Kothia	01565500	103	497	56	215	682	536
29	Lakhigam	1,063.3	Lakhigam	01566700	640	3,357	79	434	157	145
30	Limdi	758.7	Limdi	01562900	108	536	19	88	1,677	1,676
31	Luvara	890.5	Luvara	01566800	276	1,393	81	792	151	28
32	Mosam	846.6	Mosam	01563100	162	781	73	172	113	925
33	Muler	1,444.3	Muler	01561100	270	1,575	45	270	1,325	1,227
34	Nadarkha	530.1	Nadarkha	01564400	79	417	35	46	136	153
35	Nandida	1,219.8	Nandida	01565200	153	683	67	221	2,302	2,166
36	Narnavi	666.9	Narnavi	01564500	131	596	39	132	229	238
37	Ochchhan	1,439.5	Ochchhan	01562100	284	1,364	56	581	3,552	3,668
38	Ora	900.3	Ora	01561700	235	1,123	89	229	3,506	3,423
39		112.3	Khadkhandali	01561600	16	85	0	30	0	0
40	Padariya	539.4	Padariya	01564600	131	569	14	115	803	118
41	Pahaj	1,363.1	Pahaj	01562000	514	2,454	91	441	1,076	1,058
42	Pakhajan	1,681.6	Pakhajan	01564300	237	1,255	63	389	5,002	5,135
43	Paldi	802.3	Paldi	01561200	157	782	39	155	465	462
44	Paniadara	4,144.6	Paniadara	01562600	460	2,330	33	735	1,050	1,342
45	Pipalia	468.9	Pipalia	01564200	257	1,373	23	383	469	471

VILLAGE DIRECTORY

Sl. No.	Name of Gram Panchayat	Area of Gram Panchayat in Hectare	Name of Villages with Location Code Numbers		Number of House-holds	Total Population	Total Scheduled Castes Population	Total Scheduled Tribes Population	Income and Expenditure of Gram Panchayat ( In Rs. ' 000 )	
			Name	Location Code Number					Total Income	Total Expenditure
46	Pisad	615.3	Pisad	01563200	133	646	47	187	788	767
47	Rahad	725.5	Rahad	01563400	190	911	37	561	3,012	2,904
48	Rahiad	1,436.6	Rahiad	01567300	269	1,315	88	80	719	288
49	Sachan	618.5	Sachan	01561900	147	688	11	0	259	254
50	Sadathala	440.8	Sadathala	01565400	55	210	22	130	871	797
51	Saladara	569.1	Saladara	01563600	197	971	49	331	1,254	1,372
52	Samatpor	295.4	Samatpor	01566400	69	332	0	37	85	97
53		351.0	Sambheti	01564900	67	391	14	43	0	0
54	Saran	993.3	Saran	01563900	216	1,127	53	287	237	178
55	Sayakha	1,567.6	Sayakha	01565600	189	835	49	354	462	239
56	Sutrel	583.9	Sutrel	01564000	179	904	41	325	159	135
57	Suva	1,283.5	Suva	01567200	325	1,664	62	321	1,669	1,145
58	Trankal	739.8	Trankal	01562300	124	563	132	193	587	493
59	Vachhnad	595.6	Vachhnad	01563500	137	714	21	249	766	529
60	Vadadla	679.1	Vadadla	01566500	142	606	60	320	243	156
61	Vagra	1,515.3	Vagra	01561800	1,368	6,745	472	1,678	133	103
62	Vahiyal	1,827.5	Vahiyal	01564100	247	1,143	87	497	862	1,014
63	Vastikhandali	537.7	Vastikhandali	01563300	346	1,793	20	367	15	15
64	Vav	643.5	Vav	01564800	133	676	25	171	2,352	2,265
65	Vengani	607.9	Vengani	01567600	150	675	0	222	955	390
66	Vilayat	1,670.2	Vilayat	01566000	409	2,077	95	717	1,364	624
67	Vinchhiyad	474.9	Vinchhiyad	01561500	107	558	9	208	6,287	6,543
68	Vorasamni	544.6	Vorasamni	01565800	426	2,628	139	598	410	234

APPENDIX VIII - VILLAGE DIRECTORY

NUMBER OF VILLAGES UNDER EACH GRAM PANCHAYAT (TALUKA/C.D. BLOCKWISE)

Name of the District : BHARUCH

Name of the Taluka : BHARUCH

Sl. No.	Name of Gram Panchayat	Area of Gram Panchayat in Hectare	Name of Villages with Location Code Numbers		Number of House-holds	Total Population	Total Scheduled Castes Population	Total Scheduled Tribes Population	Income and Expenditure of Gram Panchayat ( In Rs. ' 000 )	
			Name	Location Code Number					Total Income	Total Expenditure
1	Adol	326.8	Adol	01568900	119	617	34	339	257	210
2	Aldar	846.9	Aldar	01572200	446	2,140	214	973	975	945
3	Amdada	447.7	Amdada	01573900	141	663	27	407	2,208	2,134
4	Amleshwar	2,205.5	Amleshwar	01571600	394	1,972	109	818	6,780	6,696
5	Angareshwar	518.5	Angareshwar	01572800	331	1,645	73	332	1,424	1,519

Sl. No.	Name of Gram Panchayat	Area of Gram Panchayat in Hectare	Name of Villages with Location Code Numbers		Number of House-holds	Total Popula-tion	Total Scheduled Castes Popula-tion	Total Scheduled Tribes Popula-tion	Income and Expenditure of Panchayat / Gram Panchayat ( In Rs. ' 000 )	
			Name	Location Code Number					Total Income	Total Expendi-ture
1	2	3	4	5	6	7	8	9	10	11
6	Bambusar	299.5	Bambusar	01570600	166	841	34	276	1,295	1,304
7	Bhadbhut	909.2	Bhadbhut	01576300	608	3,166	133	896	3,637	3,315
8	Bharthana	425.8	Bharthana	01569400	157	809	70	352	2,273	2,528
9	Bholav	275.9	Bholav (Part)	01575700	437	2,147	132	656	5,049	7,485
10	Bhuva	348.5	Bhuva	01574400	129	709	20	87	287	230
11	Borbhatha Bet	14.9	Borbhatha Bet	01577000	780	3,651	127	1,400	17	11
12	Bori	444.8	Bori	01570300	143	696	31	464	1,028	1,220
13	Chavaj	578.7	Chavaj	01575100	472	2,166	154	648	6,421	7,581
14	Cholad	729.2	Cholad	01571700	101	552	37	271	2,103	2,257
15	Dabhali	349.5	Dabhali	01570900	218	1,130	19	649	490	502
16	Dahegam	740.6	Dahegam	01576000	440	2,468	121	521	1,966	1,872
17	Dashan	606.4	Dashan	01576700	173	908	112	397	297	344
18		247.2	Verwada	01576800	72	447	16	245	0	0
19	Dayadra	949.9	Dayadra	01570000	700	4,257	57	1,246	3,187	3,082
20	Derol	1,094.9	Derol	01571400	553	2,904	205	760	4,171	3,674
21	Detral	349.2	Detral	01574600	115	547	35	274	2,971	2,879
22	Eksal	793.0	Eksal	01574200	184	825	38	239	979	940
23	Ghodi	391.8	Ghodi	01568100	103	514	31	237	202	81
24	Haladarwa	728.5	Haladarwa	01575300	296	1,457	153	532	706	803
25	Hingalla	461.2	Hingalla	01570200	312	1,731	54	160	886	1,448
26	Hinglot	548.1	Hinglot	01576100	361	2,004	268	174	3,145	3,197
27	Jhadeshwar	973.0	Jhadeshwar	01575600	3,789	16,651	850	2,989	1,103	6,518
28	Jhanghar	744.5	Jhanghar	01570500	484	2,756	171	556	976	2,800
29	Jhanor	2,237.7	Jhanor	01570800	1,525	7,210	294	1,295	5,753	5,076
30	Kahan	521.8	Kahan	01569700	289	1,708	19	376	739	682
31	Kamboli	442.6	Kamboli	01567800	355	2,017	113	588	297	319
32	Kanthariya	521.1	Kanthariya	01574800	750	5,733	109	1,067	888	884
33	Karela	867.5	Karela	01568500	277	1,227	61	577	1,835	1,764
34	Kargat	440.8	Kargat	01570400	124	591	40	35	177	208
35	Karjan	456.2	Karjan	01573100	249	1,216	108	555	797	656
36	Karmad	472.8	Karmad	01573700	482	2,647	63	690	1,609	1,640
37	Karmali	441.7	Karmali	01572600	142	730	114	166	2,574	2,289
38	Kasad	863.9	Kasad	01573500	245	1,275	67	428	421	472
39	Kasva	849.2	Kasva	01576400	257	1,214	511	111	357	492
40	Kavitha	740.5	Kavitha	01572500	457	2,088	92	1,036	218	209

VILLAGE DIRECTORY

Sl. No.	Name of Gram Panchayat	Area of Gram Panchayat in Hectare	Name of Villages with Location Code Numbers		Number of House-holds	Total Popula-tion	Total Scheduled Castes Popula-tion	Total Scheduled Tribes Popula-tion	Income and Expenditure of Panchayat / Gram Panchayat ( In Rs. ' 000 )	
			Name	Location Code Number					Total Income	Total Expendi-ture
41	Kelod	1,096.6	Kelod	01568600	393	1,864	91	937	1,519	1,670
42	Kesrol	789.1	Kesrol	01574100	137	665	58	279	1,957	1,943
43	Kishnad	637.5	Kishnad	01568000	324	1,717	64	561	1,751	1,786
44	Kothi	677.9	Kothi	01571200	411	2,359	52	718	2,373	1,797
45	Kukarwada	556.9	Kukarwada	01576900	341	1,903	57	468	3,675	3,162
46	Kuralla	431.9	Kuralla	01573800	169	804	0	409	361	404
47	Kuvadard	341.3	Kuvadard	01571100	193	856	77	478	853	1,030
48	Luwara	278.5	Luwara	01573300	238	1,273	57	201	486	532
49	Mahegam	560.8	Mahegam	01576600	213	1,055	161	74	978	864
50	Mahudhala	401.7	Mahudhala	01572000	264	1,370	146	306	1,435	1,664
51	Manad	1,061.9	Manad	01576500	186	826	202	198	1,703	1,635
52	Manch	384.7	Manch	01569600	168	912	59	144	553	575
53	Mangleshwar	805.5	Mangleshwar	01573000	364	1,881	133	826	5,489	2,815
54	Manubar	841.0	Manubar	01574700	719	5,561	209	728	4,057	3,894
55	Nabipur	923.7	Nabipur	01571000	1,090	5,419	206	1,427	3,328	3,418
56	Nand	517.4	Nand	01569300	185	811	22	422	807	784
57	Nandelav	322.9	Nandelav (Part)	01575800	352	1,629	118	539	2,743	1,465
58	Navetha	458.0	Navetha	01574300	175	853	92	290	1,085	1,069
59	Nikora	1,243.3	Nikora	01572900	858	4,241	187	1,448	3,348	3,276
60	Osara	203.6	Osara	01573200	109	568	26	35	332	115
61	Padariya	567.7	Padariya	01568400	226	889	136	218	1,210	1,137
62	Paguthan	542.4	Paguthan	01572100	421	2,063	77	544	2,132	876
63	Pariej	805.5	Pariej	01569900	649	3,746	88	856	2,961	1,598
64	Parkhet	1,097.4	Parkhet	01568800	477	2,808	84	646	7,007	6,787
65	Pipalia	832.3	Pipalia	01568700	193	880	63	270	817	800
66	Rahadpor	142.0	Rahadpor	01575900	256	1,158	42	215	650	776
67	Samlod	766.1	Samlod	01570700	478	2,205	94	1,053	1,423	1,410
68	Sankhavad	501.1	Sankhavad	01574000	120	596	1	229	387	388
69	Sarnar	351.3	Sarnar	01571500	192	1,124	44	148	785	735
70	Segva	706.4	Segva	01569100	464	2,615	137	546	3,710	3,605
71	Shahpura	485.6	Shahpura	01569200	263	1,217	78	622	685	913
72	Sherpura	170.1	Sherpura	01574900	731	4,056	0	516	3,225	3,284
73	Shuklatirth	1,657.5	Shuklatirth	01575500	1,385	7,090	266	2,332	8,850	8,293
74	Simalia	429.5	Simalia	01567900	208	975	45	454	586	533
75	Sindhot	347.7	Sindhot	01572700	222	1,074	47	367	1,066	963

Sl. No.	Name of Gram Panchayat	Area of Gram Panchayat in Hectare	Name of Villages with Location Code Numbers		Number of House-holds	Total Population	Total Scheduled Castes Population	Total Scheduled Tribes Population	Income and Expenditure of Gram Panchayat ( In Rs. ' 000 )	
			Name	Location Code Number					Total Income	Total Expenditure
76	Sitpon	1,022.2	Sitpon	01569800	669	3,888	126	1,139	3,818	3,077
77	Tankariya	1,353.6	Tankariya	01568300	1,608	9,014	116	1,364	3,552	3,828
78	Tavara	1,850.0	Tavara	01575400	1,180	5,913	175	2,019	1,818	1,799
79	Tham	803.1	Tham	01573600	304	2,221	103	470	3,314	3,322
80	Thikaria	451.5	Thikaria	01568200	149	690	44	223	302	320
81	Tralsa	1,523.3	Tralsa	01570100	572	2,710	134	1,053	2,832	2,689
82	Tralsi	361.2	Tralsi	01571300	147	712	55	354	1,138	1,034
83	Umara	407.6	Umara	01572400	115	519	25	195	817	887
84		214.0	Asuria	01572300	58	348	32	118	0	0
85	Umraj	523.2	Umraj	01575000	831	3,722	172	397	1,124	1,092
86	Uparali	330.5	Uparali	01569500	128	649	66	148	350	257
87	Vadadla	503.8	Vadadla	01575200	300	1,324	176	422	5,245	9,952
88	Vadva	380.9	Vadva	01576200	106	611	21	260	1,268	1,354
89	Vagusana	215.7	Vagusana	01573400	130	611	51	11	1,547	1,489
90	Vahalu	716.6	Vahalu	01571900	393	2,105	62	489	418	366
91	Vansi	897.5	Vansi	01571800	227	1,269	35	339	2,592	1,690
92	Varedia	587.4	Varedia	01569000	409	2,142	63	601	3,450	3,320
93	Vesdada	405.3	Vesdada	01574500	106	573	94	145	809	812

**APPENDIX VIII - VILLAGE DIRECTORY**

**NUMBER OF VILLAGES UNDER EACH GRAM PANCHAYAT (TALUKA/C.D. BLOCKWISE)**

Name of the District : BHARUCH

Name of the Taluka : JHAGADIA

Sl. No.	Name of Gram Panchayat	Area of Gram Panchayat in Hectare	Name of Villages with Location Code Numbers		Number of House-holds	Total Population	Total Scheduled Castes Population	Total Scheduled Tribes Population	Income and Expenditure of Gram Panchayat ( In Rs. ' 000 )	
			Name	Location Code Number					Total Income	Total Expenditure
1	Achhalia	389.8	Achhalia	01580200	164	682	8	363	470	475
2	Amalzar	340.1	Amalzar	01585500	258	1,247	0	1,238	251	251
3		418.9	Gundecha	01584400	247	1,197	5	1,170	0	0
4	Ambos	595.9	Ambos	01592900	183	768	0	766	1,048	1,431
5	Amod	642.7	Amod	01585600	216	1,114	0	848	7,149	6,686
6		155.0	Bhuri Dumala	01584200	48	216	0	216	0	0

VILLAGE DIRECTORY

Sl. No.	Name of Gram Panchayat	Area of Gram Panchayat in Hectare	Name of Villages with Location Code Numbers		Number of House-holds	Total Population	Total Scheduled Castes Population	Total Scheduled Tribes Population	Income and Expenditure of Gram Panchayat ( In Rs. ' 000 )	
			Name	Location Code Number					Total Income	Total Expenditure
1	2	3	4	5	6	7	8	9	10	11
7		260.0	Maljipara	01584300	69	349	0	349	0	0
8	Anadhara	742.7	Anadhara	01590800	208	1,037	0	997	1,699	1,695
9		85.7	Goratia	01588900	73	321	0	308	0	0
10		992.8	Kolivada	01582900	77	374	0	359	0	0
11		177.9	Kotiamau	01590900	22	95	0	95	0	0
12		144.7	Navapara	01588800	31	138	0	119	0	0
13		414.1	Rampore	01587100	66	336	0	336	0	0
14		337.1	Zazpor	01589000	33	162	0	162	0	0
15	Anjoli	643.4	Anjoli	01588500	240	1,286	0	1,281	243	243
16		313.3	Ramkot	01588600	70	314	0	312	0	0
17	Asha	1,166.6	Asha	01577600	391	1,796	139	963	1,295	1,286
18	Ashnavi	796.5	Ashnavi	01588700	238	1,136	0	1,135	2,699	2,733
19		388.3	Pipalpan	01585300	153	768	0	755	0	0
20	Avidha	854.3	Avidha	01581300	720	3,228	98	1,312	3,054	2,839
21		212.3	Khadoli	01581700	86	397	0	304	0	0
22	Bamalla	765.2	Bamalla	01579000	274	1,312	7	1,114	420	447
23	Bhalod	1,066.7	Bhalod	01579600	750	3,483	323	441	16,476	16,547
24	Bilatha	301.4	Bilatha	01593500	161	906	0	906	2,423	2,432
25		463.1	Rupghat	01593600	119	589	0	589	0	0
26		1,098.9	Shankoi	01593400	333	1,819	0	1,811	0	0
27		400.0	Varkhadi	01593700	146	779	0	779	0	0
28	Boridara (Dumala)	349.9	Boridara (Dumala)	01589600	184	884	90	243	2,041	1,865
29	Borjai	669.4	Borjai	01592400	293	1,507	0	1,336	132	13
30		281.1	Panvadi	01592700	102	430	0	427	0	0
31	Dabhal	996.8	Dabhal	01582400	181	916	0	905	710	758
32	Dadheda	834.2	Dadheda	01590200	175	937	12	643	267	287
33	Dharoli	1,423.6	Dharoli	01592800	611	2,904	5	2,217	2,915	2,859
34	Dholakuva	479.1	Dholakuva	01586700	51	240	0	232	1,994	2,035
35		175.2	Andharkachhala	01586800	66	295	0	295	0	0
36		171.8	Kharia	01586600	102	449	0	449	0	0
37		409.1	Kunvarpara	01585800	54	273	0	273	0	0
38	Dholekham	459.3	Dholekham	01588400	142	630	0	630	98	98
39		729.7	Debar	01588300	212	1,147	0	1,147	0	0
40	Fichwada	822.2	Fichwada	01578700	257	1,182	3	910	995	983



(Sarkari)		(Sarkari)		Number of House-holds	Total Popula-tion	Total Scheduled Castes Popula-tion	Total Scheduled Tribes Popula-tion	Income and Expenditure of Panchayat / Gram Panchayat ( In Rs. ' 000 )		
Sl. No.	Name of Gram Panchayat	Area of Gram Panchayat in Hectare	Name of Villages with Location Code Numbers					Total Income	Total Expendi-ture	
			Name							Location Code Number
1	2	3	4	5	6	7	8	9	10	11
41		276.7	Dhundha	01578800	99	500	0	495	0	0
42		277.5	Roomalpura	01579200	62	324	0	324	0	0
43	Fokdi	214.9	Fokdi	01593200	72	403	0	347	432	410
44		319.5	Undi	01591100	165	829	0	820	0	0
45		299.5	Vadpan	01591900	137	691	0	691	0	0
46	Fulwadi	768.6	Fulwadi	01589400	360	1,618	1	935	463	419
47	Galiba	1,007.7	Galiba	01591600	259	1,371	0	1,365	2,343	2,336
48		313.0	Valpore	01591500	172	880	4	876	0	0
49	Govali	816.1	Govali	01586300	918	4,290	218	1,326	2,217	2,224
50		510.6	Govali Bet	01586200	0	0	0	0	N.A.	N.A.
51	Haripara (Dumala)	208.8	Haripara (Dumala)	01581000	182	829	55	490	406	544
52	Indore	992.9	Indore	01577200	524	2,600	266	536	3,349	3,174
53	Jamboil	331.2	Jamboil	01579300	278	1,300	75	1,086	3,274	3,146
54	Jarsad	335.0	Jarsad	01579800	130	651	8	457	3,248	3,854
55	Jespore	495.2	Jespore	01587300	172	758	27	697	2,039	2,080
56		319.9	Baleshwar	01587200	150	679	0	672	0	0
57		432.6	Choki	01585400	61	325	0	325	0	0
58	Jhagadia	959.9	Jhagadia	01583700	1,184	5,558	707	1,612	26,740	27,972
59		738.6	Sultanpura	01585900	1,155	5,690	257	1,952	0	0
60	Kadwali	379.6	Kadwali	01584500	113	546	0	494	6,525	6,349
61		315.3	Malipipar	01583400	137	686	0	686	0	0
62	Kakalpor	188.3	Kakalpor	01578500	112	502	5	294	7	1
63	Kantipada	1,046.3	Kantipada	01593300	430	2,161	0	2,125	1,368	1,328
64	Kapalsadi	1,055.3	Kapalsadi	01589500	364	1,874	13	745	2,553	2,047
65	Kapat	340.0	Kapat	01582300	138	649	0	647	1,908	1,923
66		85.2	Nana Sorva	01582000	18	65	0	65	0	0
67		425.6	Tejpor	01580800	137	628	0	542	0	0
68	Karad	429.8	Karad	01581600	168	773	4	588	571	474
69		113.5	Simdhara	01583600	105	490	0	456	0	0
70	Khalak	409.9	Khalak	01582600	128	650	0	650	91	140
71		641.2	Kesharva	01582700	72	330	0	330	0	0
72	Kharchi	405.0	Kharchi	01589900	217	1,073	32	368	288	205
73	Kharchi	202.9	Kharchi	01589800	198	1,006	0	925	1,895	1,760

VILLAGE DIRECTORY

Bhilwada			Bhilwada							
Sl. No.	Name of Gram Panchayat	Area of Gram Panchayat in Hectare	Name of Villages with Location Code Numbers		Number of House-holds	Total Popula-tion	Total Scheduled Castes Popula-tion	Total Scheduled Tribes Popula-tion	Income and Expenditure of Panchayat / Gram Panchayat ( In Rs. ' 000 )	
			Name	Location Code Number					Total Income	Total Expendi-ture
1	2	3	4	5	6	7	8	9	10	11
74	Kharetha	855.6	Kharetha	01588100	259	1,322	0	1,313	2,812	2,803
75		491.7	Fichvada (Dumala)	01591400	103	578	0	578	0	0
76		426.9	Kakadpada	01587800	11	49	0	49	0	0
77		152.6	Kund	01591300	38	189	0	187	0	0
78		441.1	Movi	01587900	155	794	5	789	0	0
79		440.5	Vandarveli	01588200	46	251	0	251	0	0
80		214.0	Yal	01588000	95	468	0	468	0	0
81	Limet	623.9	Limet	01592600	321	1,523	0	1,126	213	214
82	Limodara	466.4	Limodara	01581500	472	2,186	111	1,260	4,640	5,618
83	Mahuvada	298.6	Mahuvada	01578900	105	571	0	571	1,008	1,308
84	Malpor (Dumala)	383.2	Malpor (Dumala)	01589200	172	813	8	793	102	1,053
85	Moran	317.1	Moran	01590600	158	740	0	740	24	30
86	Moriyana	367.1	Moriyana	01593100	107	667	2	583	1,119	1,098
87		345.9	Kuri	01592000	122	581	6	575	0	0
88	Mota Malpor	431.5	Mota Malpor	01593000	237	1,233	4	1,210	110	104
89		188.4	Gambhirpara	01592100	33	174	0	174	0	0
90	Mota Sanja	339.2	Mota Sanja	01583800	231	1,088	50	750	504	431
91	Mota Sorva	813.0	Mota Sorva	01583200	246	1,168	0	1,123	1,977	2,049
92		178.5	Rajpara	01582100	54	250	0	250	0	0
93		525.3	Rupania	01582200	52	243	0	243	0	0
94		238.4	Samarpara	01583300	36	138	0	138	0	0
95	Mota Vasna	426.6	Mota Vasna	01577100	114	581	21	187	2,483	2,592
96	Mulad	344.8	Mulad	01589700	203	1,028	70	549	357	310
97	Nana Sanja	377.5	Nana Sanja	01586400	336	1,544	34	865	2,025	2,214
98	Nana Vasna	186.1	Nana Vasna	01577400	158	718	4	156	2,021	2,061
99		245.5	Parvata	01577500	0	0	0	0	N.A.	N.A.
100	Navagam Mota	97.7	Navagam Mota	01590400	83	410	0	410	117	181
101	Ore	262.3	Ore	01578000	120	552	20	168	2,484	2,517
102		167.1	Patar	01577900	15	48	0	12	0	0
103	Padal	968.9	Padal	01589100	320	1,564	0	1,549	424	421
104	Padvaniya	1,117.1	Padvaniya	01587000	400	1,949	10	1,861	346	375
105		464.2	Damlai	01586900	107	537	0	513	0	0

DISTRICT CENSUS HANDBOOK : BHARUCH

Sl. No.	Name of Gram Panchayat	Area of Gram Panchayat in Hectare	Name of Villages with Location Code Numbers		Number of House-holds	Total Population	Total Scheduled Castes Population	Total Scheduled Tribes Population	Income and Expenditure of Panchayat / Gram Panchayat ( In Rs. ' 000 )	
			Name	Location Code Number					Total Income	Total Expenditure
106	Panetha	883.1	Panetha	01577300	917	4,099	172	1,911	1,308	1,439
107	Pipdara	295.7	Pipdara	01580000	140	675	2	489	230	296
108		250.3	Kantidara	01579500	117	590	0	586	0	0
109	Pora	399.0	Pora	01581400	176	859	6	820	859	831
110	Prankad	369.2	Prankad	01579700	131	669	44	353	389	389
111	Raisangpura	348.1	Raisangpura	01580600	218	1,078	15	855	3,116	3,106
112	Rajpardi	945.4	Rajpardi	01581200	2,123	10,014	529	4,409	20,402	24,577
113		478.5	Bhimpor	01583500	60	289	0	275	0	0
114		495.0	Madhavpara	01581800	218	1,034	37	434	0	0
115	Ranipara	249.3	Ranipara	01586000	461	2,197	50	1,501	1,033	1,168
116	Ratanpore	1,618.8	Ratanpore	01584100	414	1,951	9	1,595	1,166	1,167
117		121.9	Haripara (Sarkari)	01584000	15	65	0	65	0	0
118		216.5	Vaghpara (Sarkari)	01583900	61	227	4	95	0	0
119		5.2	Vankihathan	01585700	0	0	0	0	N.A.	N.A.
120	Razalwada	415.2	Razalwada	01584700	191	917	0	908	130	251
121		194.6	Ambakhadi	01583100	75	328	0	328	0	0
122		249.7	Bilvada	01584600	70	379	0	375	0	0
123		412.8	Dholi	01585200	103	551	0	550	0	0
124	Rundh	533.5	Rundh	01578200	266	1,314	13	181	2,026	2,087
125	Sajanvav	278.5	Sajanvav	01587400	96	467	0	464	503	493
126		344.8	Jamoli	01585100	68	310	0	310	0	0
127		938.8	Kantol	01583000	106	532	0	532	0	0
128		151.2	Mandvi	01584800	43	242	0	242	0	0
129	Sanjali	784.0	Sanjali	01580100	301	1,437	18	822	71	112
130	Sardarpura	195.1	Sardarpura	01590100	109	496	0	180	140	158
131		263.2	Untia	01590000	133	641	0	338	0	0
132	Sarsa	631.2	Sarsa	01581100	365	1,566	169	773	10,204	10,457
133		246.1	Boridara (Sarkari)	01581900	80	385	1	382	0	0
134	Sarsad	770.7	Sarsad	01578600	228	998	0	712	197	199
135	Selod	743.4	Selod	01589300	314	1,436	31	923	5,994	5,913
136	Shiyali	605.0	Shiyali	01590700	184	892	0	863	4,673	4,950
137	Talodara	1,223.0	Talodara	01590300	432	2,058	15	1,333	4,752	4,615

VILLAGE DIRECTORY

Sl. No.	Name of Gram Panchayat	Area of Gram Panchayat in Hectare	Name of Villages with Location Code Numbers		Number of House-holds	Total Population	Total Scheduled Castes Population	Total Scheduled Tribes Population	Income and Expenditure of Panchayat / Gram Panchayat ( In Rs. ' 000 )	
			Name	Location Code Number					Total Income	Total Expenditure
1	2	3	4	5	6	7	8	9	10	11
138		407.6	Randedi	01592500	81	393	0	388	0	0
139	Tarsali	430.2	Tarsali	01577800	350	2,091	4	208	3,970	3,970
140	Tavdi	352.1	Tavdi	01580400	186	930	0	921	2,527	2,484
141		104.3	Shir	01580300	128	616	0	386	0	0
142	Timla	194.8	Timla	01591800	104	506	0	499	284	727
143		802.5	Kochbar	01591200	241	1,333	0	1,143	0	0
144		421.7	Zarna	01591700	110	601	0	601	0	0
145	Tothidara	449.1	Tothidara	01578100	103	487	31	96	82	80
146	Uchchhab	263.6	Uchchhab	01580900	107	501	0	382	508	565
147	Uchedia	605.2	Uchedia	01586100	507	2,572	85	785	2,115	1,928
148	Umadhara	509.2	Umadhara	01579400	227	1,009	101	535	4,271	4,261
149	Umalla	635.8	Umalla	01579100	710	3,206	72	1,982	3,549	3,676
150	Vadhavana	212.2	Vadhavana	01578400	80	396	18	125	922	944
151		383.5	Krushnapuri	01578300	124	614	0	156	0	0
152	Vadkhunta	868.0	Vadkhunta	01587500	166	966	0	957	448	450
153		350.8	Machamadi	01587600	96	496	0	496	0	0
154		570.8	Mungaj	01587700	108	589	0	546	0	0
155		232.5	Pada	01585000	72	335	0	335	0	0
156	Vaghpara (Dumala)	358.7	Vaghpara (Dumala)	01580700	738	3,660	45	1,660	6,924	5,913
157	Vala	684.8	Vala	01580500	126	631	0	631	284	242
158	Vali	458.6	Vali	01582500	142	648	0	642	2,740	2,351
159	Vanakpore	602.6	Vanakpore	01579900	423	2,049	94	832	1,219	1,131
160	Vankol	687.5	Vankol	01584900	125	628	0	620	2,317	1,145
161		194.6	Koliapada	01591000	144	709	0	709	0	0
162		849.6	Umarkharda	01582800	141	709	0	709	0	0
163	Vanthevad	326.9	Vanthevad	01586500	125	636	0	493	1,263	1,293
164	Vasna	527.6	Vasna	01592300	270	1,366	3	1,334	3,052	3,066
165		298.0	Bhojpor	01592200	117	651	0	633	0	0
166		465.3	Rajpore	01590500	71	313	0	294	0	0
167	Velugam	1,109.8	Velugam	01577700	380	1,887	78	659	4,999	3,743

## APPENDIX VIII - VILLAGE DIRECTORY

## NUMBER OF VILLAGES UNDER EACH GRAM PANCHAYAT (TALUKA/C.D. BLOCKWISE)

Name of the District : BHARUCH

Name of the Taluka : ANKLESVAR

Sl. No.	Name of Gram Panchayat	Area of Gram Panchayat in Hectare	Name of Villages with Location Code Numbers		Number of House-holds	Total Population	Total Scheduled Castes Population	Total Scheduled Tribes Population	Income and Expenditure of Panchayat / Gram Panchayat ( In Rs. ' 000 )	
			Name	Location Code Number					Total Income	Total Expenditure
1	2	3	4	5	6	7	8	9	10	11
1	Adadara	372.5	Adadara	01599300	95	384	2	262	2,154	2,118
2	Adol	977.3	Adol	01596800	298	1,544	85	651	2,748	2,764
3	Alonj	566.9	Alonj	01598500	387	1,916	7	1,134	142	119
4	Amboli	279.8	Amboli	01596700	223	1,077	119	721	2,579	2,518
5	Amrutpura	231.5	Amrutpura	01596100	153	862	0	853	1,577	1,485
6	Avadar	491.9	Avadar	01598000	251	1,229	0	800	100	83
7	Bakrol	737.3	Bakrol	01598300	368	1,504	78	794	2,899	2,916
8	Bhadi	792.2	Bhadi	01599100	406	2,322	13	778	1,097	1,009
9	Bhadkodara	706.8	Bhadkodara	01597600	2,024	8,620	254	881	2,291	1,311
10	Bharan	1,584.4	Bharan	01599600	265	1,105	98	597	127	126
11	Boidara	564.6	Boidara	01595800	405	1,787	46	572	1,536	1,840
12	Borbhatha	406.5	Borbhatha	01594400	295	1,395	5	1,027	108	108
13	Borbhatha Bet	593.6	Borbhatha Bet	01594500	910	4,363	32	1,334	5,792	5,901
14	Chhapra	168.0	Chhapra	01594600	318	1,520	116	1,053	1,137	1,186
15	Dadhal	242.5	Dadhal	01596400	617	3,020	9	1,019	320	360
16	Dhanturiya	1,439.4	Dhanturiya	01593800	866	4,535	89	1,356	3,155	2,404
17	Divi	1,433.1	Divi	01595300	1,248	5,999	145	1,027	2,497	2,490
18	Divi	328.0	Divi	01595200	147	636	10	464	120	100
19	Gadkhol	628.0	Gadkhol(Part)	01595900	235	1,078	9	95	206	111
20	Hajat	547.1	Hajat	01596900	237	1,125	16	658	638	572
21	Haripura	421.8	Haripura	01594100	261	1,218	80	703	771	776
22	Jitali	1,322.0	Jitali	01597800	865	3,864	45	2,056	7,031	6,992
23	Kansiya	1,330.7	Kansiya	01594700	541	2,663	0	1,165	2,497	2,494
24	Kanwa	186.9	Kanwa	01595600	100	500	0	424	2,344	2,386
25	Kapodara	294.2	Kapodara	01597500	560	2,633	90	1,361	2,127	2,205
26	Kararvel	715.5	Kararvel	01596300	290	1,286	18	579	120	110
27	Karmali	247.0	Karmali	01598700	187	785	0	376	2,622	2,579
28	Kharod	1,133.5	Kharod	01599000	743	4,289	99	1,178	4,723	4,059

VILLAGE DIRECTORY

Sl. No.	Name of Gram Panchayat	Area of Gram Panchayat in Hectare	Name of Villages with Location Code Numbers		Number of House-holds	Total Population	Total Scheduled Castes Population	Total Scheduled Tribes Population	Income and Expenditure of Gram Panchayat ( In Rs. ' 000 )	
			Name	Location Code Number					Total Income	Total Expenditure
1	2	3	4	5	6	7	8	9	10	11
29	Kosamadi	1,470.7	Kosamadi	01597700	1,138	5,305	110	1,839	4,462	4,332
30	Mandvabuzarg	651.8	Mandvabuzarg	01594800	1,145	5,775	180	2,382	4,332	3,646
31	Matied	1,509.1	Matied	01594000	468	2,269	280	888	2,558	2,900
32	Motali	176.7	Motali	01596000	143	683	5	528	810	754
33	Motwan	429.7	Motwan	01597100	143	678	20	410	1,539	1,528
34	Nangal	466.9	Nangal	01595700	347	1,537	48	770	255	629
35	Naugama	418.1	Naugama	01594900	144	723	0	448	118	181
36	Panoli	1,334.8	Panoli	01598800	825	4,779	173	1,547	1,102	1,197
37	Pardi Idris	742.1	Pardi Idris	01598600	266	1,233	9	736	2,905	2,591
38	Pardi Mokha	213.1	Pardi Mokha	01598100	97	529	0	173	3,222	3,170
39	Piludara	671.9	Piludara	01597300	197	908	23	597	604	561
40	Piprod	258.2	Piprod	01597900	94	479	0	330	588	585
41	Piraman	699.6	Piraman (Part)	01596600	428	1,913	104	944	3,872	3,182
42	Pungam	380.5	Pungam	01595400	408	1,933	27	1,312	202	366
43	Ravidra	678.7	Ravidra	01599200	395	2,335	49	630	1,389	1,287
44	N.A.	280.9	Safipura	01598400	0	0	0	0	N.A.	N.A.
45	Sajod	1,631.6	Sajod	01595500	800	3,868	302	1,271	3,000	2,000
46	Sakkarpor	916.9	Sakkarpor	01594200	519	2,704	50	2,036	1,812	1,717
47	Samor	437.0	Samor	01595000	232	1,105	42	608	939	1,015
48	Sangpor	1,353.8	Sangpor	01598200	530	2,436	62	1,672	5,664	5,743
49	Sanjali	399.0	Sanjali	01598900	1,218	4,839	114	984	729	1,012
50	Sarangpore	549.4	Sarangpore	01596500	3,102	12,531	490	1,216	6,949	7,019
51	Sarfuddin	234.1	Sarfuddin	01594300	100	501	0	501	611	589
52	Sarthan	816.9	Sarthan	01597000	250	1,270	11	734	2,313	2,275
53	Sisodara	1,458.3	Sisodara	01599400	453	2,158	198	753	4,190	4,052
54	Surwadi	355.8	Surwadi	01595100	545	2,172	159	908	3,448	3,380
55	Taria	1,085.8	Taria	01593900	655	3,188	13	1,084	88,617	87,308
56	Telva	324.6	Telva	01597200	110	592	0	220	2,334	2,386
57	Uchhali	453.8	Uchhali	01596200	160	789	18	473	384	345
58	Umarwada	1,669.0	Umarwada	01597400	688	3,333	184	1,725	1,164	1,172
59	Utiyadara	1,007.0	Utiyadara	01599500	197	888	0	484	1,792	1,723

## APPENDIX VIII - VILLAGE DIRECTORY

## NUMBER OF VILLAGES UNDER EACH GRAM PANCHAYAT (TALUKA/C.D. BLOCKWISE)

Name of the District : BHARUCH

Name of the Taluka : HANSOT

Sl. No.	Name of Gram Panchayat	Area of Gram Panchayat in Hectare	Name of Villages with Location Code Numbers		Number of House-holds	Total Population	Total Scheduled Castes Population	Total Scheduled Tribes Population	Income and Expenditure of Gram Panchayat ( In Rs. ' 000 )	
			Name	Location Code Number					Total Income	Total Expenditure
1	2	3	4	5	6	7	8	9	10	11
1	Alva	394.9	Alva	01601100	154	737	5	534	111	979
2	Ambheta	952.2	Ambheta	01599700	233	1,195	4	691	122	130
3	Amod	291.5	Amod	01604100	218	1,077	85	281	22	32
4	Aniyadara	366.0	Aniyadara	01602800	187	844	71	174	150	149
5	Ankalva	1,081.0	Ankalva	01602100	160	719	33	237	456	345
6	Asarma	557.4	Asarma	01603800	239	1,078	58	344	1,972	2,060
7	Asta	781.6	Asta	01600500	290	1,296	140	657	560	520
8	Badodara	459.9	Badodara	01600900	231	1,056	150	340	521	585
9	Balota	1,315.9	Balota	01602900	311	1,471	71	547	2,181	1,458
10	Bolav	423.0	Bolav	01602300	150	712	12	311	1,387	1,377
11	Chhilodara	494.7	Chhilodara	01601700	137	645	14	120	1,100	1,000
12	Dantrai	525.0	Dantrai	01600800	236	1,060	14	581	1,200	900
13	Dhamrad	1,041.4	Dhamrad	01602200	319	1,394	127	647	279	257
14	Digas	868.0	Digas	01600300	297	1,310	119	635	2,418	2,217
15	Dungra	388.1	Dungra	01603600	113	551	40	137	6,143	9,494
16	Ghodadara	655.4	Ghodadara	01602600	240	1,064	56	508	128	109
17	Hansot	1,623.0	Hansot	01599900	2,078	10,793	450	1,943	2,841	2,568
18	Ilav	1,420.8	Ilav	01603200	751	3,811	365	1,142	2,290	2,020
19	Jetpor	401.7	Jetpor	01602000	102	448	11	356	7,564	8,169
20	Kalam	447.0	Kalam	01601200	152	687	60	444	965	945
21	Kantiyajal	2,594.9	Kantiyajal	01603100	291	1,177	4	258	1,904	1,803
22		1,066.1	Sayan	01601000	365	1,684	62	654	0	0
23	Kathodara	518.1	Kathodara	01601300	163	886	40	308	212	205
24	Katpor	5,393.5	Katpor	01600700	490	2,219	48	961	1,565	1,190
25	Kharach	746.2	Kharach	01604200	1,247	4,790	471	436	28	25
26	Kudadara	476.6	Kudadara	01602500	144	709	74	416	279	286
27	Malanpor	511.5	Malanpor	01602400	133	647	64	434	150	145
28	Mangrol	365.2	Mangrol	01600400	177	743	39	449	2,620	2,418
29	Mothiya	586.8	Mothiya	01600200	213	1,012	67	454	8,452	8,235
30	Obha	992.2	Obha	01603700	429	2,040	178	619	1,960	2,137
31	Pandavai	392.4	Pandavai	01603500	393	1,613	103	256	1,502	1,235
32	Panjroli	601.9	Panjroli	01604000	564	2,804	57	1,232	613	512
33	Pardi	634.5	Pardi	01599800	123	544	69	158	334	333
34	Parvat	759.5	Parvat	01602700	203	951	41	504	110	100
35	Rayma	672.5	Rayma	01601600	256	1,144	47	638	1,600	1,500
36	Rohid	621.0	Rohid	01601400	295	1,330	29	482	390	386
37	Sahol	527.0	Sahol	01603900	306	1,500	37	693	900	840
38	Samli	504.6	Samli	01603000	176	734	10	148	6,251	6,527

VILLAGE DIRECTORY

Sl. No.	Name of Gram Panchayat	Area of Gram Panchayat in Hectare	Name of Villages with Location Code Numbers		Number of House-holds	Total Population	Total Scheduled Castes Population	Total Scheduled Tribes Population	Income and Expenditure of Panchayat / Gram Panchayat ( In Rs. ' 000 )	
			Name	Location Code Number					Total Income	Total Expenditure
1	2	3	4	5	6	7	8	9	10	11
39	Shera	748.5	Shera	01600100	257	1,302	1	600	1,503	1,567
40	Sunevkalla	1,199.9	Sunevkalla	01603400	406	1,779	97	710	400	350
41	Sunevkhard	737.1	Sunevkhard	01603300	395	1,773	124	496	1,970	1,695
42	Utraj	1,657.6	Utraj	01600000	262	1,317	101	821	3,306	3,349
43	Vaghwan	672.6	Vaghwan	01601800	196	775	104	363	1,500	1,300
44	Valner	1,141.3	Valner	01601500	382	1,751	45	760	5,187	5,168
45	Vamleshwar	969.2	Vamleshwar	01601900	217	885	26	326	1,134	1,157
46	Vansnoli	282.4	Vansnoli	01600600	149	725	45	498	1,193	1,192

APPENDIX VIII - VILLAGE DIRECTORY

NUMBER OF VILLAGES UNDER EACH GRAM PANCHAYAT (TALUKA/C.D. BLOCKWISE)

Name of the District : BHARUCH

Name of the Taluka : VALIA

Sl. No.	Name of Gram Panchayat	Area of Gram Panchayat in Hectare	Name of Villages with Location Code Numbers		Number of House-holds	Total Population	Total Scheduled Castes Population	Total Scheduled Tribes Population	Income and Expenditure of Panchayat / Gram Panchayat ( In Rs. ' 000 )	
			Name	Location Code Number					Total Income	Total Expenditure
1	2	3	4	5	6	7	8	9	10	11
1	Arethi	482.0	Arethi	01605200	197	894	2	888	1,354	1,306
2		173.3	Kodvav	01604900	42	238	0	209	0	0
3		282.1	Kup	01604800	50	238	0	238	0	0
4		332.8	Sakva	01607900	92	450	0	436	0	0
5	Atkhol	407.4	Atkhol	01608400	131	626	0	394	1,165	1,072
6		920.1	Motia	01608300	165	829	0	829	0	0
7	N.A	43.3	.Badakui	01608200	0	0	0	0	N.A.	N.A.
8	Baladava	540.8	Baladava	01605400	244	1,200	0	1,159	1,753	1,217
9	Bhamadiya	337.8	Bhamadiya	01612900	255	1,376	0	1,326	988	962
10	Bhangoria	165.0	Bhangoria	01605300	186	1,013	0	1,013	1,165	1,072
11	Bharadiya	449.7	Bharadiya	01612500	214	908	21	769	1,317	920
12	Bhens Khetar	203.2	Bhens Khetar	01605900	121	562	0	475	383	297
13		250.0	Datt Nagar	01605800	83	340	12	74	0	0
14		490.7	Panchasim	01607700	158	748	0	706	0	0
15	Bhilod	1,023.6	Bhilod	01606600	449	1,962	21	1,693	679	675
16	Bilothi	1,055.1	Bilothi	01613800	523	2,446	0	2,107	47	50
17	Chanderiya	611.3	Chanderiya	01606300	219	979	0	942	320	340



Sl. No.	Name of Gram Panchayat	Area of Gram Panchayat in Hectare	Name of Villages with Location Code Numbers		Number of Households	Total Population	Total Scheduled Castes Population	Total Scheduled Tribes Population	Income and Expenditure of Panchayat / Gram Panchayat ( In Rs. ' 000 )	
			Name	Location Code Number					Total Income	Total Expenditure
18	Chandravan	711.1	Chandravan	01605500	212	1,036	0	1,000	80	62
19		280.9	Borkhadi	01604700	74	334	0	272	0	0
20	Chasvad	533.3	Chasvad	01608500	237	1,363	20	1,013	159	131
21	Chikhli	493.5	Chikhli	01610600	126	634	0	416	9,784	8,055
22	Daheli	848.2	Daheli	01607400	876	4,088	59	2,165	1,551	1,765
23	Dajipara	222.3	Dajipara	01606200	127	614	0	610	3,390	3,375
24		209.5	Koyalivav	01604300	38	179	0	179	0	0
25		342.2	Singalvan	01606000	142	719	0	607	0	0
26	Dansoli	393.2	Dansoli	01612300	185	912	0	670	3,207	3,194
27	Desad	754.4	Desad	01609000	467	2,101	19	1,376	6,335	1,424
28	Dholgam	1,416.1	Dholgam	01606700	474	2,537	23	2,203	1,180	1,553
29	Dolatpur	627.8	Dolatpur	01608700	288	1,421	0	1,290	1,076	629
30	Dungari	603.9	Dungari	01609200	330	1,611	17	1,182	2,244	9,665
31	Gandhu	466.4	Gandhu	01609500	245	1,174	5	699	1,098	9,203
32	Ghoda	632.9	Ghoda	01609400	102	523	18	250	4,052	3,501
33	Gundia	546.7	Gundia	01611400	548	2,952	7	2,377	570	557
34	Hirapor	741.0	Hirapor	01606800	330	1,607	8	1,303	601	701
35	Hola Kotar	170.8	Hola Kotar	01612800	140	700	0	697	1,187	7,590
36		246.4	Nikoli	01612700	121	603	2	588	0	0
37		346.7	Patal	01612600	88	440	0	435	0	0
38	Itkala	588.4	Itkala	01608800	125	542	0	459	2,670	1,651
39		481.3	Kesargam	01607500	89	413	0	366	0	0
40		114.6	Navapara	01610400	51	240	0	201	0	0
41		542.2	Singla	01606400	136	675	26	609	0	0
42	Jabugam	1,186.5	Jabugam	01610300	686	3,290	0	3,167	1,211	1,190
43	Jamaniya	293.0	Jamaniya	01613100	178	833	0	469	487	233
44		563.1	Mirapor	01613300	152	656	0	337	0	0
45	Joli	247.6	Joli	01612000	50	216	0	216	458	455
46	Kakad Kui	306.5	Kakad Kui	01608100	356	1,613	0	1,609	2,504	2,857
47	Kamaliya	299.8	Kamaliya	01610700	225	1,095	0	1,022	5,110	6,542
48	Kambodiya	749.4	Kambodiya	01607800	328	1,685	4	1,378	125	133
49	Kanerav	247.3	Kanerav	01609100	181	800	0	0	6,611	5,226
50	Kara	409.9	Kara	01612200	339	1,522	19	922	1,028	9,054
51	Karsad	402.8	Karsad	01609700	199	931	0	576	1,612	4,337
52	Kavachia	776.5	Kavachia	01613600	426	1,932	0	1,250	2,366	1,847
53	Kelvikuva	576.3	Kelvikuva	01605600	190	1,000	64	732	142	153
54		187.4	Bedoli	01605700	61	276	0	249	0	0
55	Kondh	1,931.5	Kondh	01607000	831	4,233	131	1,908	5,628	1,023
56	Koyali Mandvi	748.2	Koyali Mandvi	01610900	380	1,756	21	1,689	570	507

VILLAGE DIRECTORY

Sl. No.	Name of Gram Panchayat	Area of Gram Panchayat in Hectare	Name of Villages with Location Code Numbers		Number of House-holds	Total Population	Total Scheduled Castes Population	Total Scheduled Tribes Population	Income and Expenditure of Panchayat / Gram Panchayat ( In Rs. ' 000 )	
			Name	Location Code Number					Total Income	Total Expenditure
1	2	3	4	5	6	7	8	9	10	11
57	Luna	709.0	Luna	01611900	442	1,998	12	1,546	2,963	2,806
58	Mauza	1,320.9	Mauza	01611300	1,142	5,531	0	4,119	238	863
59	Mela	283.5	Mela	01612100	267	1,220	0	847	1,317	1,285
60	Mokhadi	415.9	Mokhadi	01613000	348	1,759	0	1,701	1,552	1,642
61	Moriyana	376.3	Moriyana	01604500	311	1,502	0	1,414	916	883
62		408.6	Chiklota	01604400	69	413	0	376	0	0
63	Mota Jambuda	477.3	Mota Jambuda	01611100	367	1,673	0	1,673	65	113
64	Nana Jambuda	459.9	Nana Jambuda	01611000	198	873	0	820	573	928
65	Netrang	647.6	Netrang	01604600	1,995	9,923	167	3,764	293	157
66	Pansoli	562.6	Pansoli	01609600	194	931	0	647	3,919	5,769
67	Pathar	1,519.8	Pathar	01606100	586	2,988	0	2,874	885	887
68	Petiya	686.3	Petiya	01613500	219	973	0	605	92	108
69	Pingot	1,255.4	Pingot	01611200	254	1,215	0	1,059	23	20
70	Pithor	388.0	Pithor	01608900	249	1,179	0	1,179	1,402	1,016
71	Rajagadh	551.4	Rajagadh	01612400	243	1,210	0	1,193	1,507	1,540
72		330.8	Kosmadi	01611800	123	561	0	561	0	0
73	Rajpara	548.0	Rajpara	01611500	315	1,338	6	1,158	8,285	5,575
74	Rajwadi	963.2	Rajwadi	01613700	256	1,114	0	947	296	299
75	Rundha	399.9	Rundha	01613200	365	1,643	0	1,014	451	882
76	Sabariya	462.3	Sabariya	01613400	244	1,136	0	178	1,457	1,658
77	Sevad	807.9	Sevad	01610500	247	1,124	0	1,026	937	101
78	Shir	519.8	Shir	01607600	204	966	0	940	1,349	1,065
79	Siludi	926.7	Siludi	01609300	312	1,767	23	792	716	531
80		412.3	Dodwada	01607100	109	477	61	201	0	0
81	Sinada	209.5	Sinada	01609800	144	648	0	631	3,360	8,147
82	Sodgam	425.9	Sodgam	01609900	398	1,831	35	1,205	1,291	1,243
83	Thava	240.5	Thava	01608000	222	1,164	15	914	1,059	1,136
84		383.3	Fulwadi	01605000	71	395	0	390	0	0
85		217.4	Ghanikhunt	01605100	216	1,015	0	1,005	0	0
86	Tuna	680.2	Tuna	01610000	338	1,480	3	1,032	6,087	7,700
87	Umargam	257.8	Umargam	01610100	166	803	0	692	1,361	1,051
88	Vagadkhol	416.5	Vagadkhol	01606500	268	1,261	0	1,217	114	105
89	Valia	654.0	Valia	01607300	1,308	6,192	201	2,719	176	172
90	Vandariya	247.5	Vandariya	01610200	128	659	0	560	5,710	5,003
91		113.8	Choramla	01611600	81	386	0	374	0	0
92	Vatariya	908.1	Vatariya	01606900	544	2,505	59	1,362	715	755
93		659.4	Naldhari	01607200	175	770	2	693	0	0
94	Vitthalgam	361.8	Vitthalgam	01611700	195	931	0	788	596	553
95	Zarna	768.7	Zarna	01608600	426	2,050	0	1,427	1,386	714
96	Zarnavadi	417.9	Zarnavadi	01610800	184	918	0	787	3,160	5,242

**APPENDIX – IX VILLAGE DIRECTORY**  
**NUMBER OF GIRLS SCHOOLS IN THE VILLAGES**

Sl. No.	Name of Taluka	Village Location Code Number	Name of Village	Number of Girls School			
				Primary School	Middle School*	Matriculation/ Secondary School	Higher Secondary/ PUC/ Inter-Mediate/ Junior College
1	2	3	4	5	6	7	8
1	Jambusar	01547600	Degam	1	-	-	-
		01553900	Devla	1	-	-	-
		01551100	Gajera	1	-	-	-
		01547900	Kavi	1	-	-	-
		01555600	Khanpor Deh	1	-	-	-
		01548800	Nondhana	1	-	-	-
		01548100	Sarod	1	-	-	-
		01555100	Tankari	1	-	-	-
		01548700	Uber	1	-	-	-
		01548600	Vedach	1	-	-	-
			<b>Total</b>	<b>10</b>	-	-	-
2	Amod	01557400	Achhod	1	-	-	-
		01556800	Amod	1	-	-	-
		01558100	Ikhar	1	-	-	-
		01557700	Sarbhan	1	-	-	-
					<b>Total</b>	<b>4</b>	-
3	Vagra	01566600	Dahej	1	-	-	-
		01561800	Vagra	1	-	-	-
		01565800	Vorasamni	1	-	-	-
					<b>Total</b>	<b>3</b>	-
4	Bharuch	01570000	Dayadra	1	-	-	-
		01575600	Jhadeshwar	1	-	-	-
		01570500	Jhanghar	1	-	-	-
		01570800	Jhanor	1	-	-	-
		01574800	Kanthariya	1	-	-	-
		01573700	Karmad	1	-	-	-
		01574700	Manubar	1	-	-	-
		01571000	Nabipur	1	-	-	-
		01569900	Pariej	1	-	-	-
		01575500	Shuklatirth	1	-	-	-
		01569800	Sitpon	1	-	-	-
		01568300	Tankariya	1	-	-	-
					<b>Total</b>	<b>12</b>	-

VILLAGE DIRECTORY

Sl. No.	Name of Taluka	Village Location Code Number	Name of Village	Number of Girls School			
				Primary School	Middle School*	Matriculation/ Secondary School	Higher Secondary/ PUC/ Inter-Mediate/ Junior College
1	2	3	4	5	6	7	8
5	Jhagadia	01579600	Bhalod	1	-	-	-
		01592800	Dharoli	1	-	-	-
		01583700	Jhagadia	1	-	-	-
		01577300	Panetha	1	-	-	-
		01581200	Rajpardi	1	-	-	-
		01579100	Umalla	1	-	-	-
			<b>Total</b>	<b>6</b>	-	-	-
6	Anklesvar	01599300	Adadara	1	-	-	-
		01595300	Diva	1	-	-	-
		01597700	Kosamdi	1	-	-	-
		01594800	Mandvabuzarg	1	-	-	-
		01595500	Sajod	1	-	-	-
			<b>Total</b>	<b>5</b>	-	-	-
7	Hansot	01599900	Hansot	1	-	1	-
		01603200	Ilav	1	-	-	-
		01600700	Katpor	1	-	-	-
			<b>Total</b>	<b>3</b>	-	<b>1</b>	-
8	Valia	01607400	Daheli	1	-	-	-
		01604600	Netrang	1	-	-	-
			<b>District (Rural) Total :</b>	<b>45</b>	-	<b>2</b>	-

**Note :** \* In Gujarat State the levels of education are classified as under

- (i) Primary School (From Std. I to VII passed)
- (ii) Secondary/Matriculation (From Std. VIII to X passed)
- (iii) Higher Secondary (From Std. XI to XII passed). Hence details under column 6 is not shown.



## **SECTION – II – TOWN DIRECTORY**



## Town Directory

### (a) NOTE EXPLAINING THE ABBREVIATIONS USED IN THE TOWN DIRECTORY

#### Town Directory Statements (I to VII)

#### Statement I : Status and Growth History

#### Column 2 : Class, name and civic administration status of town :

Class has been introduced to facilitate analysis of town directory data at the state and all India levels. It is presented according to 2001 Census Population of the town as follows :

Population	Class
100,000 and above	I
50,000 - 99,999	II
20,000 - 49,999	III
10,000 - 19,999	IV
5,000 - 9,999	V
Below 5,000	VI

Town with a population of one lakh (1,00,000) and above is treated as a city.

The civic administration status of the towns is indicated within bracket against the name of the town. The following abbreviations are used to denote civic status of town.

(I) Municipal Corporation	M. Corp.
(II) Municipal Committee	MC
(III) Municipal Council	M Cl
(IV) City Municipal Council	CMC
(V) Town Municipal Council	TMC
(VI) Municipal Board	MB
(VII) Municipality	M
(VIII) Cantonment Board/Cantonment	CB
(IX) Notified Area	NA
(X) Notified Town	NT
(XI) Notified Area Committee/ Notified Area Council	NAC
(XII) Notified Town Area	NTA

(XIII) Industrial Notified Area	INA
(XIV) Industrial Township	ITS
(XV) Township	TS
(XVI) Town Panchayat	TP
(XVII) Nagar Panchayat	NP
(XVIII) Town Committee/Town Area Committee	TC
(XIX) Small Town Committee	ST
(XX) Estate office	EO
(XXI) Gram Panchayat	GP
(XXII) Census Town	CT

Others columns need no comments.

#### Statement II - Physical Aspects and Location of towns, 1999.

#### Column 3 to 5 : Physical Aspects

In this columns the Rainfall and Maximum & Minimum Temperature of the town is recorded.

#### Column 6, 7 and 8:

Name of the State headquarters, District headquarters and Sub-Divisional headquarters with distance from the referent town in kilometers, is to be recorded respectively. If the names mentioned in these columns are the same as the referent town itself, the distance is recorded as (0) zero.

#### Column 9 & 10 :

Name of the nearest city with one lakh and more and five lakhs and more population are recorded.

#### Column 11, 12 and 13 :

If referent town enjoys the facility of railway station, bus route facility or navigable river/canal. Its name is to be mentioned. If not available, then the name of nearest place with distance, where such facility exists is to be mentioned.



**Statement III : Municipal Finance 1998 – 1999**

Item-wise amount of receipt and expenditure in thousand rupees, relating to municipal finance of the town for the year 1998-99 is to be recorded.

**Statement IV : Civic and Other amenities, 1999**

**Column (1 to 5) : Self explanatory.**

**Column (6) : Road length (in kms.)**

Information about kutchra / pucca road is to be recorded separately for the roads within the limits of the referent town.

- |                   |    |
|-------------------|----|
| (i) Pucca Road    | PR |
| (ii) Kutchra Road | KR |

**Column (7) : System of Sewerage**

Generally, by sewerage system is implied the network of mains and branches of underground conduits for the conveyance of sewerage to the point of disposal. Sewers that carry only household and industrial wastes are called separate sewers, those that carry storm water from roofs, streets and other surface are known as storm water drains, while those carrying both sewage and storm water are called combined sewers.

The codes used for different types of drainage system are as follows :

- |                          |     |
|--------------------------|-----|
| (i) Sewer                | S   |
| (ii) Open Surface Drains | OSD |
| (iii) Box Surface Drains | BSD |
| (iv) Sytk Drains         | SD  |
| (v) Cesspool method      | CP  |
| (vi) Pit System          | Pt  |
| (vii) Others             | O   |

**Column 8 to 11 : Number of latrines**

Number of various types of latrines both Public and Private are given in these columns.

**Column 12 : Method of disposal of night soil**

The various prevalent method of disposal of night soil are given below with codes :

Head Loads	HL
Basket	B
Wheel Barrows	WB
Septic Tank	ST
Pit System	Pt
Sewerage	S
Others	O

**Column 13 and 14 : Water supply**

Source and capacity of storage system. The following codes are used in these columns:

**Column 13:**

- |                      |    |
|----------------------|----|
| (i) Tap water        | T  |
| (ii) Tube-well water | TW |
| (iii) Tank Water     | TK |
| (iv) Well water      | W  |

**Column 14:**

- |                                  |     |
|----------------------------------|-----|
| (v) Over Head Tank               | OHT |
| (vi) Service Reservoir           | SR  |
| (vii) River Infiltration Gallery | RIG |
| (viii) Bore Well Pumping System  | BWP |
| (ix) Pressure Tank               | PT  |

The information on major source of water supply are given in column 13 and the storage capacity against each in kilo-litres (in bracket) are presented in column 14.

**Column 15 : Fire Fighting Service**

In case the fire fighting service is available in the referent town 'yes' is recorded. If the facility is not available within the town. The name of the nearest place having this facility with its distance from the referent town has been recorded.

**Column 16 to 20 : Electrification (Number of connections)**

Different types of electric connections have been shown in these columns, i.e. Domestic, Industrial, Commercial, Road lighting (points) & others.

**Statement V : Medical, Educational, Recreational and Cultural Facilities, 1999****Column 1 to 3 : Self explanatory.****Column 4 & 5 :**

The data covers all such medical institutions run by or aided by Government/Semi Government/Local bodies and Charitable institutions or Social agencies like the Missionaries. Where the family planning centres are attached to hospitals or maternity and child welfare centres or Primary Health Centres, may be treated as independent units and counted separately using following codes

(i) Hospital	H
(ii) Dispensary	D
(iii) Health Centre	HC
(iv) Family Welfare Centre	FWC
(v) T.B. Clinic	TB
(vi) Nursing Home	NH
(vii) Others	O

In case of more than one institutions of any type, it is indicated within brackets the number of such institution (s) e.g. D(3), NH(8), etc. The institutions have further been distinguished by providing additional codes within the bracket as given below :

Ayurvedic	A
Unani	U
Homoeopathic	Hom

**Column 6 to 9 :**

The codes used for these columns are as follows :

(i) Arts only	A
(ii) Science only	S
(iii) Commerce only	C
(iv) Arts & Science only	AS
(v) Arts & Commerce only	AC
(vi) Combined for all categories-Arts, Science and Commerce	ASC

(vii) Law	L
(viii) University	U
(ix) Others	O

**Column 10 : Recognized shorthand, typewriting and vocational training institutes**

“Recognised” should mean recognised by some statutory authority, like education department, commerce department, labour department etc. of the government or semi government or autonomous bodies, public sector undertakings etc.

The following codes are used :

(i) Vocational Training Institute	VT
(ii) Shorthand	SH
(iii) Typewriting	Type
(iv) Shorthand & Typewriting	SH Type
(v) Others	O

The vocational institutions like - Applied Art/ Painting college, Pharmacy college, B. Ed. College, Teacher’s Training Institute, Music / Dance School, Nursing School etc. are covered under ‘Others’.

**Column 11 to 14 :**

Classes upto class VII included in Primary School. This will include nursery school, kindergarten school. Pre-basic school, pre-primary school, junior basic school upto class VII.

Classes from VIII to X included in Higher secondary school. Classes XI and XII are included in senior secondary school.

Accordingly any of the following types of institutions if exists within the village is shown as per codes given below :

(i) Primary School	P
(ii) Middle School	M*
(iii) Higher Secondary School	S
(iv) Senior Secondary School	PUC
(v) College	C

(vi) Industrial School	I
(vii) Training School	Tr
(viii) Adult literacy class/centre	AC
(ix) Others (specify) e.g. Sanskrit Pathshala, Senior basic school, Navodaya Vidyalaya, Makhtab,etc.	O

**Column 20 : Public Libraries, Reading Rooms**

Number of public libraries and reading rooms available in the referent town are recorded in codes as follows :

(i) Public Library	PL
(ii) Reading room	RR

More than one institution of a type in the village is indicated by the number within brackets against the abbreviation, e.g. P(3), M(4), etc.

Note : \* - There is no Middle school in the Gujarat State.

**Column 15 : Adult literacy class/centres**

This column has been introduced keeping in view the Minimum Needs Programme of the Planning Commission. There are number of Adult Education Centres which are included in these columns.

If an educational facility is not available in the town, the name of the nearest place and its distance in kilometres from the town where the facility is available is mentioned.

**Column 16 : Working Women's hostels with number of seats**

The number of working women's hostel if available in the referent town is mentioned with number of seats. If the facility is not available in the town the name of nearest place with distance where the facility is available is recorded.

**Column 17 to 19 : Recreational and Cultural Facilities**

Stadium, Cinema, Auditorium/Drama/Community Hall are covered under recreational & cultural facilities. The particulars of permanent recreational facilities are considered for these columns.

**Statement VI : Trade, Commerce, Industry and Banking, 1999**

**Column 3 to 8 :**

Name of three most important commodities exported and names of three most important commodities manufactured in the town are recorded.

**Column 9 : Number of Banks**

Number of Banks available in the referent town both Commercial and Co-operative banks are recorded against this column.

**Column 10 & 11 : Number of Agricultural Credit Societies and Non Agricultural Credit Societies**

The total number of Agricultural Credit Societies and Non Agricultural Credit Societies in the referent town are recorded against these columns.

**Statement VII : Civic and other Amenities in Slums, 1999**

This is the statement on civic and other amenities in all slums whether notified or not and for all towns having statutory bodies, like municipality, Municipal Corporation, Town area committee etc.



**STATEMENT - I**  
**STATUS AND GROWTH HISTORY**

Sl. No.	Class, Name and Civic Status of Town	Location Code Nnumber	Name of Taluka	Name of C.D. block	Area (in Sq. Km.)	Number of Households incl. Houseless Households (2001 Census)	Population and Growth Rate (in brackets) of the Town at the Censuses of		
							1901	1911	1921
1	2	3	4	5	6	7	8	9	10
1	IV Andada (CT)	42106000	Anklesvar	Anklesvar	1.90	3,275	-	-	-
2	II Anklesvar (M) Anklesvar UA	- -	- -	- -	(See Anklesvar Urban Agglomeration) N.A.	24,810	10,225	11,344	11,762
								(+10.94)	(+3.68)
	II (a) Anklesvar (M)*	42107000	Anklesvar	Anklesvar	N.A.	20,823	10,225	11,344	11,762
								(+10.94)	(+3.68)
	IV (b) Anklesvar INA (INA)	42108000	Anklesvar	Anklesvar	4.77	3,987	-	-	-
3	IV Anklesvar INA (INA)	-	-	-	(See Anklesvar Urban Agglomeration)				-
4	I Bharuch (M) Bharuch UA	- -	- -	- -	(See Bharuch Urban Agglomeration) 20.08	36,903	42,896	43,403	42,648
								(+1.18)	(-1.74)
	I (a) Bharuch (M)*	42104000	Bharuch	Bharuch	19.18	34,855	42,896	43,403	42,648
								(+1.18)	(-1.74)
	V (b) Maktampur (CT)	42105000	Bharuch	Bharuch	0.90	2,048	-	-	-
5	VI Bharuch INA (INA)	42103000	Bharuch	Bharuch	1.33	104	-	-	-
6	III Jambusar (M)	42101000	Jambusar	Jambusar	38.70	6,963	10,181	8,991	10,217
								(-11.69)	(+13.64)
7	V Maktampur (CT)	-	-	-	(See Bharuch Urban Agglomeration)				-
8	IV Palej (CT)	42102000	Bharuch	Bharuch	4.11	2,127	-	-	-

**Note :**

\* Please See Appendix for non-town components of Urban Agglomeration

N.A.=Not Available

UA = Urban Agglomeration

**STATEMENT - I**  
**STATUS AND GROWTH HISTORY**

Population and Growth Rate (in brackets) of the Town at the Censuses of								Density (2001 Census)	Sex Ratio			Sl. No.	
1931	1941	1951	1961	1971	1981	1991	2001		1981	1991	2001		
11	12	13	14	15	16	17	18	19	20	21	22	1	
-	-	-	-	-	-	-	13,506	7,108	-	-	847	1	
-	-	(See Anklesvar Urban Agglomeration)					-	-	-	-	-	-	2
12,025	14,187	15,275	20,287	26,220	43,700	78,100	112,643	N.A.	885	848	870		
(+2.24)	(+17.98)	(+7.67)	(+32.81)	(+29.25)	(+66.67)	(+78.72)	(+44.23)						
12,025	14,187	15,275	20,287	26,220	40,960	71,888	96,325	N.A.	906	854	870		
(+2.24)	(+17.98)	(+7.67)	(+32.81)	(+29.25)	(+56.22)	(+75.51)	(+33.99)						
-	-	-	-	-	2,740	6,212	16,318	3,421	616	774	854		
						(+126.72)	(+162.69)						
-	-	(See Anklesvar Urban Agglomeration)					-	-	-	-	-	-	3
-	-	(See Bharuch Urban Agglomeration)					-	-	-	-	-	-	4
34,276	55,810	62,729	73,639	92,251	112,524	139,029	176,364	8,783	921	939	932		
(-19.63)	(+62.83)	(+12.40)	(+17.39)	(+25.27)	(+21.98)	(+23.55)	(+26.85)						
34,276	55,810	62,729	73,639	92,251	112,524	139,029	167,117	8,713	921	938	932		
(-19.63)	(+62.83)	(+12.40)	(+17.39)	(+25.27)	(+21.98)	(+23.55)	(+20.20)						
-	-	-	-	-	-	-	9,247	10,274	-	-	924		
-	-	-	-	-	-	3,029	391	294	-	866	785	5	
							(-87.09)						
11,734	14,207	14,244	18,446	24,251	28,369	31,561	38,778	1,002	945	943	928	6	
(+14.85)	(+21.08)	(+0.26)	(+29.50)	(+31.47)	(+16.98)	(+11.25)	(+22.87)						
-	-	(See Bharuch Urban Agglomeration)					-	-	-	-	-	-	7
-	-	-	-	6,362	8,060	8,962	10,878	2,647	888	900	904	8	
					(+26.69)	(+11.19)	(+21.38)						

**STATEMENT-II**  
**PHYSICAL ASPECTS AND LOCATION OF TOWNS, 1999**

Sl. No.	Class, Name and Civic Status of Town	Physical Aspects			Name of and Road Distance in Kilometer(s) from	
		Rainfall (in mm)	Temperature (in Centigrade) Maximum      Minimum		State HQs.	District HQs.
1	2	3	4	5	6	7
1	IV Andada (CT)	616.0	37.0	17.0	Gandhinagar (220.0)	Bharuch (9.0)
2	II Anklesvar (M) Anklesvar UA	-	-	(See Anklesvar Urban Agglomeration) (See Constituent Unit)		
	II (a) Anklesvar (M)*	616.0	37.0	17.0	Gandhinagar (223.0)	Bharuch (12.0)
	IV (b) Anklesvar INA (INA)	616.0	40.0	21.0	Gandhinagar (224.0)	Bharuch (13.0)
3	IV Anklesvar INA (INA)	-	-	(See Anklesvar Urban Agglomeration)		
4	I Bharuch (M) Bharuch UA	-	-	(See Bharuch Urban Agglomeration) (See Constituent Unit)		
	I (a) Bharuch (M)*	1130.0	44.0	16.0	Gandhinagar (210.0)	Bharuch (0)
	V (b) Maktampur (CT)	516.0	40.0	15.0	Gandhinagar (215.0)	Bharuch (3.0)
5	VI Bharuch INA (INA)	523.0	42.0	20.0	Gandhinagar (213.0)	Bharuch (3.0)
6	III Jambusar (M)	564.0	41.0	17.0	Gandhinagar (187.0)	Bharuch (47.0)
7	V Maktampur (CT)	-	-	(See Bharuch Urban Agglomeration)		
8	IV Palej (CT)	523.0	42.0	20.0	Gandhinagar (175.0)	Bharuch (40.0)

**Note :**

\*Please see Appendix for non-town components of Urban Agglomeration

UA = Urban Agglomeration

**STATEMENT-II**  
**PHYSICAL ASPECTS AND LOCATION OF TOWNS, 1999**

Name of and Road Distance in Kilometer(s) from Sub-division / Taluka	Road Distance in Kilometer(s) from		Railway Station	Bus Facility	Navigable River/ Canal (if within Ten Kilometers)	Sl. No.
	Nearest City with Population of One Lakh and more	Nearest City with Population of Five Lakh and more				
8	9	10	11	12	13	1
Anklesvar/Anklesvar (3.0)/(3.0)	Bharuch (9.0)	Surat (80.0)	Anklesvar (3.0)	Anklesvar (3.0)	Narmada River (5.0)	1
-	(See Anklesvar Urban Agglomeration)			-	-	2
		(See Constituent Unit)		-	-	
Bharuch/Anklesvar (12.0)/(0)	Bharuch (12.0)	Surat (83.0)	Anklesvar (0)	Anklesvar (0)	Narmada River (8.0)	
Bharuch/Anklesvar (13.0)/(1.0)	Bharuch (13.0)	Surat (82.5)	Anklesvar (1.0)	Anklesvar INA (0)	Narmada River (9.0)	
-	(See Anklesvar Urban Agglomeration)			-	-	3
-	(See Bharuch Urban Agglomeration)			-	-	4
-	(See Constituent Unit)			-	-	
Bharuch/Bharuch (0)/(0)	Surat (96.0)	Vadodara (71.0)	Bharuch (0)	Bharuch (0)	Narmada River (0)	
Bharuch/Bharuch (3.0)/(3.0)	Bharuch (3.0)	Vadodara (74.0)	Bharuch (3.0)	Maktampur (0)	Narmada River (3.0)	
Bharuch/Bharuch (2.5)/(2.5)	Bharuch (2.5)	Vadodara (73.5)	Bharuch (2.5)	Bharuch (2.5)	Narmada River (2.5)	5
Bharuch/Jambusar (47.0)/(0)	Bharuch (47.0)	Vadodara (55.0)	Jambusar (0)	Jambusar (0)	-	6
-	(See Bharuch Urban Agglomeration)			-	-	7
Bharuch/Bharuch (40.0)/(40.0)	Bharuch (40.0)	Vadodara (45.0)	Palej (0)	Palej (0)	-	8



**STATEMENT - III**  
**MUNICIPAL FINANCE, 1998-99**

Sl. No.	Class, Name and Civic Status of Town	Receipt (in Rs.'000)							Total Receipt
		Receipt through Taxes, etc.	Revenue derived from Municipal Properties and Power apart from Taxation	Government Grant	Loan	Advance	Other Sources (specify)		
1	2	3	4	5	6	7	8	9	
1	IV Andada (CT)	338	300	239	-	-	-	877	
2	II Anklesvar (M)	-	-	(See Anklesvar Urban Agglomeration)					
	Anklesvar UA	-	-	(See Constituent Units)					
	II (a) Anklesvar (M)*	26,161	12,086	10,451	-	2,995	4,049	55,742	
	IV (b) Anklesvar INA (INA)	20,038	-	-	-	-	438	20,476	
3	IV Anklesvar INA (INA)	-	-	(See Anklesvar Urban Agglomeration)					
4	I Bharuch	-	-	(See Bharuch Urban Agglomeration)					
	Bharuch UA	-	-	(See Constituent Units)					
	I (a) Bharuch (M)*	55,153	7,155	31,581	2,500	-	16,712	113,101	
	V (b) Maktampur (CT)	524	94	-	-	-	-	618	
5	VI Bharuch INA (INA)	2,279	-	-	-	-	-	2,279	
6	III Jambusar (M)	6,973	864	3,752	-	1,451	108	13,148	
7	V Maktampur (CT)	-	-	(See Bharuch Urban Agglomeration)					
8	IV Palej (CT)	5,980	39	-	-	-	322	6,341	

**Note :**

\*Please see Appendix for non-town components of Urban Agglomeration

**STATEMENT - III**  
**MUNICIPAL FINANCE, 1998-99**

Expenditure (in Rs.'000)							Sl. No.
General Administration	Public Safety	Public Health and Conveniences	Public Works	Public Institutions	Others (Specify)	Total Expenditure	
10	11	12	13	14	15	16	1
354	-	-	-	-	-	354	1
				-	-	-	2
			-	-	-	-	
4,962	11,235	32,279	-	984	6,456	55,916	
2,229	1,354	629	11,740	1,376	1,710	19,038	
				-	-	-	3
				-	-	-	4
				-	-	-	
13,544	6,210	55,601	15,356	2,010	14,306	107,027	
435	-	-	-	-	-	435	
72	305	1	-	-	2,195	2,573	5
2,051	553	5,009	2,944	694	1,460	12,711	6
				-	-	-	7
636	10	1,393	922	6	558	3,525	8

**STATEMENT - IV**  
**CIVIC AND OTHER AMENITIES, 1999**

Sl. No.	Class, Name and Civic Status of Town	Population (2001 Census)	Population 2001		Road Length (in Kms.)	System of Sewerage	Number of Latrines	
			Scheduled Castes	Scheduled Tribes			Total	Water Borne
1	2	3	4	5	6	7	8	9
1	IV Andada (CT)	13,506	1,292	1,968	PR-2.00 KR--	OSD	500	500
2	II Anklesvar (M) Anklesvar UA	- 112,643	- 4,881	- 15,780	(See Anklesvar Urban Agglomeration) PR-27.00 KR- 9.00	-	8,647	8,647
	II (a) Anklesvar (M)*	96,325	4,622	15,303	PR-8.00 KR- 9.00	S	7,191	7,191
	IV (b) Anklesvar INA (INA)	16,318	259	477	PR-19.00 KR--	OSD	1,456	1,456
3	IV Anklesvar INA (INA)	-	-	-	(See Anklesvar Urban Agglomeration)			-
4	I Bharuch (M) Bharuch UA	- 176,364	- 11,581	- 17,279	(See Bharuch Urban Agglomeration) PR-87.00 KR- 23.00	-	41,007	41,007
	I (a) Bharuch (M)*	167,117	11,334	15,922	PR-86.00 KR- 23.00	OSD	40,057	40,057
	V (b) Maktampur (CT)	9,247	247	1,357	PR-1.00 KR--	S	950	950
5	VI Bharuch INA (INA)	391	12	42	PR-8.00 KR--	OSD	196	196
6	III Jambusar (M)	38,778	2,037	1,145	PR-20.00 KR- 7.00	S	6,854	6,854
7	V Maktampur (CT)	-	-	-	(See Bharuch Urban Agglomeration)			
8	IV Palej (CT)	10,878	525	1,387	PR-4.00 KR-8.00	OSD	8,000	8,000

**Note :**

\* Please See Appendix for non-town components of Urban Agglomeration

UA = Urban Agglomeration

**STATEMENT - IV**  
**CIVIC AND OTHER AMENITIES, 1999**

Number of Latrines		Method of Disposal of Night Soil	Water Supply		Fire Fighting Service	Electrification (Number of Connections)					Sl. No.
Service	Others		Source of Supply	System of Storage with Capacity in Kilolitres (in brackets)		Domestic	Industrial	Commercial	Road Lighting (Points)	Others	
10	11	12	13	14	15	16	17	18	19	20	1
-	-	ST	T,TW	PT (20)	Anklesvar (3.0)	500	-	20	255	-	1
-	-	(See Anklesvar Urban Agglomeration)				-	-	-	-	-	2
-	-	-	-	OHT,PT (7,370)	-	18,251	1,463	6,188	6,148	56	
-	-	ST	TW	OHT,PT (5,000)	Yes	13,796	300	3,267	4,000	56	
-	-	ST	T	OHT,PT (2,370)	Yes	4,455	1,163	2,921	2,148	-	
-	-	(See Anklesvar Urban Agglomeration)				-	-	-	-	-	3
-	-	(See Bharuch Urban Agglomeration)				-	-	-	-	-	4
-	-	-	-	OHT,BWP (81,950)	-	50,189	695	8,662	6,229	260	
-	-	ST	T	OHT,BWP (81,700)	Yes	48,989	695	8,662	6,159	260	
-	-	ST	T,W	OHT (250)	Bharuch (3.0)	1,200	-	-	70	-	
-	-	ST	T	OHT,PT (907)	Bharuch (2.5)	176	166	169	200	-	5
-	-	S	T	OHT,PT (1,750)	Yes	6,100	145	1,145	1,800	35	6
-	-	(See Bharuch Urban Agglomeration)				-	-	-	-	-	7
-	-	ST	T,TW	OHT (560)	Bharuch (40.0)	8,240	580	1,130	1,340	-	8

## STATEMENT - V

## MEDICAL, EDUCATIONAL, RECREATIONAL AND CULTURAL FACILITIES, 1999

Sl. No.	Class, Name and Civic Status of Town	Population (2001 Census)	Medical facilities		Educational facilities			
			Hospitals/ Dispensaries/ T.B. Clinics etc.	Beds in Medical Institutions noted in column 4	Arts/Science/ Commerce/ Law/Other Colleges (of Degree Level and above)	Medical Colleges	Engineering Colleges	Polytechnics
1	2	3	4	5	6	7	8	9
1	IV Andada (CT)	13,506	D-(2), HC-(1)	D-(0), HC-(0)	Anklesvar (3.0)	Surat (80.0)	Bharuch (9.0)	Bharuch (9.0)
2	II Anklesvar (M) Anklesvar UA	- 112,643	- H-(3), D-(12), NH-(16), FWC-(1)	- H-(106), D-(20), NH-(195), FWC-(5)	(See Anklesvar Urban Agglomeration) AC-(1)	-	-	-
	II (a) Anklesvar (M)@	96,325	H-(2), D-(11), NH-(16), FWC-(1)	H-(46), D-(20), NH-(195), FWC-(5)	AC-(1)	Surat (83.0)	Bharuch (12.0)	Bharuch (12.0)
	IV (b) Anklesvar INA (INA)	16,318	H-(1), D-(1)	H-(60), D-(0)	Anklesvar (0.5)	Surat (82.5)	Bharuch (12.5)	Bharuch (12.5)
3	IV Anklesvar INA (INA)	-	-	-	(See Anklesvar Urban Agglomeration)			-
4	I Bharuch (M) Bharuch UA	- 176,364	- H-(36), D-(109), HC-(1), FWC-(2), TB-(1), NH-(17)	- H-(751), D-(10), HC-(0), FWC-(0), TB-(150), NH-(184)	(See Bharuch Urban Agglomeration) C-(1), AS-(1), L-(1), O-(1)	-	1	3
	I (a) Bharuch (M)@	167,117	H-(36), D-(105), FWC-(1), TB-(1), NH-(17)	H-(751), D-(0), FWC-(0), TB-(150), NH-(184)	C-(1), AS-(1), L-(1), O-(1)	Vadodara (71.0)	1	3
	V (b) Maktampur (CT)	9,247	D-(4), HC-(1), FWC-(1)	D-(10), HC-(0), FWC-(0)	Bharuch (3.0)	Vadodara (74.0)	Bharuch (3.0)	Bharuch (3.0)
5	VI Bharuch INA (INA)	391	H-(1), D-(1)	H-(0), D-(0)	Bharuch (2.5)	Vadodara (73.5)	Bharuch (2.5)	Bharuch (2.5)
6	III Jambusar (M)	38,778	H-(1), D-(26), HC-(1), FWC-(1), NH-(1)	H-(60), D-(0), HC-(40), FWC-(0), NH-(10)	AC-(1)	Vadodara (55.0)	Bharuch (47.0)	Bharuch (47.0)
7	V Maktampur (CT)	-	-	-	(See Bharuch Urban Agglomeration)			-
8	IV Palej (CT)	10,878	D-(10), HC-(1), FWC-(1)	D-(0), HC-(0), FWC-(0)	Miyagam (16.0)	Vadodara (45.0)	Vadodara (45.0)	Bharuch (40.0)

Note : \* In Gujarat State the level of Education are classified as under

- (i) Primary (From Standard I to VII Passed)
- (ii) Secondary/Matriculation (From VIII to X Passed)
- (iii) Higher Secondary (From XI to XII Passed)

Hence the details under Col.13 are not Shown.

UA =Urban Agglomeration

@ Please see Appendix for non-town components of Urban Agglomeration

## STATEMENT - V

## MEDICAL, EDUCATIONAL, RECREATIONAL AND CULTURAL FACILITIES, 1999

Recognised Shorthand, Typewriting and Vocational Training Institutions	Educational facilities					Working Women's Hostels with Number of Seats	Number of Recreational and Cultural Facilities				Sl. No.
	Higher Secondary/ Intermediate/ Senior Secondary/ PUC (Pre-university College)/ Junior College level	Secondary/ Matriculation	Junior Secondary and Middle Schools*	Primary Schools	Adult Literacy Classes/ Centres, Others (Specify)		Stadium	Cinema	Auditorium / Drama/ Community Halls	Public Libraries including Reading Rooms	
10	11	12	13	14	15	16	17	18	19	20	1
Anklesvar (3.0)	1	1	-	6	1	-	-	-	-	-	1
-	(See Anklesvar Urban Agglomeration)					-	-	-	-	-	2
Type-(2), SH.Type-(1), O-(1)	12	7	-	30	-	-	-	9	3	PL-(3), RR-(2)	
Type-(2), SH.Type-(1), O-(1)	9	3	-	22	-	-	-	5	-	PL-(2), RR-(2)	
Anklesvar (0.5)	3	4	-	8	-	-	-	4	3	PL-(1)	
-	(See Anklesvar Urban Agglomeration)					-	-	-	-	-	3
-	(See Bharuch Urban Agglomeration)					-	-	-	-	-	4
Type-(15), SH.Type-(3)	23	18	-	84	165	1(55)	3	4	5	PL-(4)	
Type-(15), SH.Type-(3)	23	18	-	81	165	1(55)	3	4	5	PL-(4)	
Bharuch (3.0)	Bharuch (3.0)	Bharuch (3.0)	-	3	-	-	-	-	-	-	
O-(1)	Bharuch (2.5)	Bharuch (2.5)	-	Bharuch (2.5)	Bharuch (2.5)	Bharuch (2.5)	-	-	-	-	5
Type-(2), O-(1)	3	4	-	15	3	-	-	1	2	PL-(1)	6
-	(See Bharuch Urban Agglomeration)					-	-	-	-	-	7
Bharuch (40.0)	1	2	-	2	-	-	-	1	1	PL-(2)	8

**STATEMENT - VI**  
**TRADE, COMMERCE, INDUSTRY AND BANKING, 1999**

Sl. No.	Class, Name and Civic Status of Town	Name of Three most Important Commodities Exported		
1	2	1st 3	2nd 4	3rd 5
1	IV Andada (CT)	Vegetables	Fish	Cotton
2	II Anklesvar (M) Anklesvar UA	-	(See Anklesvar Urban Agglomeration)	
	II (a) Anklesvar (M)*	-	(See Constituent Units)	
	IV (b) Anklesvar INA (INA)	Handloom Cloth	Groundnut Oil	Cotton Yarn
		Ethyl Alcohol	Hydrochloric Acid	Stainless Steel Utensils
3	IV Anklesvar INA (INA)	-	(See Anklesvar Urban Agglomeration)	
4	I Bharuch (M) Bharuch UA	-	(See Bharuch Urban Agglomeration)	
	I (a) Bharuch (M)*	-	(See Constituent Units)	
	V (b) Maktampur (CT)	Cotton	Tur Dal	Fish
		Fish	Banana	Vegetables
5	VI Bharuch INA (INA)	Ball Bearing,	Cloth	Polythene Bags
6	III Jambusar (M)	Cotton	Til	Tur Dal
7	V Maktampur (CT)	-	(See Bharuch Urban Agglomeration)	
8	IV Palej (CT)	Cotton Cloth	Tur Dal	Jowar

**Note :**

\* Please see Appendix for non-town components of Urban Agglomeration

UA = Urban Agglomeration

**STATEMENT - VI**  
**TRADE, COMMERCE, INDUSTRY AND BANKING, 1999**

Name of Three most Important Commodities Manufactured			Number of Banks	Number of Agricultural Credit Societies	Number of Non- Agricultural Credit Societies	Sl. No.
1st	2nd	3rd				
6	7	8	9	10	11	1
Fish	Cotton	Vegetables	1	1	-	1
	(See Anklesvar Urban Agglomeration)		-	-	-	2
	(See Constituent Units)		-	-	-	
Handloom Cloth	Steel Furniture	Cotton Yarn	15	5	12	
Amonia & Chlorine	Engineering Materials	Hosiery	12	-	25	
	(See Anklesvar Urban Agglomeration)		-	-	-	3
	(See Bharuch Urban Agglomeration)		-	-	-	4
	(See Constituent Units)		-	-	-	
Hosiery	Handloom Cloth	Tur Dal	27	5	12	
Fish	Vegetables	Banana	2	-	-	
Iron Fabrication	Wooden Furniture	Refrigerators	1	-	-	5
Cotton Bales	Sesame	Tur Dal	8	1	5	6
	(See Bharuch Urban Agglomeration)		-	-	-	7
Cotton	Tur Dal	Jowar	2	1	4	8



**STATEMENT - VII**  
**CIVIC AND OTHER AMENITIES IN SLUMS, 1999**

Sl. No.	Class and Name of Town	Name of the Slum	Is it Notified	Number of Households (approximate)	Population of the Slum (approximate)	Paved Roads (in kilometers)
1	2	3	4	5	6	7
1	III Jambusar	(1) Kava Bhagol	Yes	200	991	1
		(2) Tadiya Hanuman	Yes	200	1,087	2
		(3) Mira Bhagol	Yes	225	1,016	1
		(4) Ambedkar Mahollo	Yes	231	1,003	1
		(5) Jalalpura Vaghri vad	Yes	180	900	0
		(6) Jalalpura Kolivas	Yes	200	840	0
		(7) Ajmeri Nagari	Yes	120	600	0
		(8) Run Talav	Yes	80	300	0
		(9) Shanti Nagari	Yes	20	100	0
2	IV Palej	-	-	-	-	-
3	VI Bharuch INA	-	-	-	-	-
4	I Bharuch	(1) Lalabazar, Khadi	No	126	628	1
		(2) Kasak, Bhilvas	No	95	418	0
		(3) Tanumiya, Bhilvas	No	112	527	0
		(4) Dungri, Bhilvas	No	104	496	-
		(5) Dungri, Harijanvas	No	215	1,062	0
		(6) Valmikinagar	No	119	583	0
		(7) Dhobi Talav, Limbu Chhapri	No	150	752	-
		(8) Kot Safil, Bhilvas	No	84	418	-
		(9) Kumbharia Dholav, Harijanvas	No	142	714	0
		(10) Mogalpura, Harijanvas	No	221	1,103	0
		(11) Mahmadvada, Bhilvas	No	152	758	0
		(12) Kasak, Baranpura	No	153	767	0
		(13) Kothi, Harijanvas	No	168	689	-
		(14) Chingaspura, Harijanvas	No	135	677	0
		(15) Kasak, Vankarvas	No	119	593	0
		(16) Nizamvadi	No	123	613	-
		(17) Matariya Talav	No	116	580	-
5	V Maktampur	-	-	-	-	-
6	IV Andada	-	-	-	-	-
7	II Anklesvar	(1) Bhatvad, Chorasi Bhagol, Surati Bhagol, Janu Bhangvad	No	440	2,200	8
8	IV Anklesvar INA	-	-	-	-	-

**STATEMENT - VII**  
**CIVIC AND OTHER AMENITIES IN SLUMS, 1999**

System of Sewerage	Number of Latrines			Method of disposal of Night Soil	No. of Tap points/ Public hydrants installed for supply of Protected Water	Electricity Connections			Sl. No.	
	Private	Community	Others			Domestic	Road Lighting	Others		
	Water Borne	Service	Others					(points)		
8	9	10	11	12	13	14	15	16	17	1
S	20	-	-	12	S	52	60	18	-	1
S	20	-	-	12	S	62	110	17	-	
S	148	-	-	-	ST	71	62	24	-	
S	45	-	-	13	S	181	200	12	-	
S	20	-	-	8	S	82	60	18	-	
S	30	-	-	9	ST	20	40	15	-	
S	80	-	-	-	ST	21	35	12	-	
S	35	-	-	-	ST	22	25	8	-	
S	7	-	-	-	ST	1	8	6	-	
-	-	-	-	-	-	-	-	-	-	2
-	-	-	-	-	-	-	-	-	-	3
OSD	38	-	-	19	ST	40	38	4	-	4
OSD	12	-	-	5	ST	32	30	4	-	
OSD	25	-	-	4	ST	35	40	5	-	
OSD	30	-	-	5	ST	35	65	4	-	
OSD	46	-	-	12	ST	112	46	5	-	
OSD	20	-	-	7	ST	25	30	4	-	
OSD	20	-	-	10	ST	37	45	4	-	
OSD	15	-	-	10	ST	36	27	-	-	
OSD	25	-	-	6	ST	41	32	-	-	
OSD	57	-	-	20	ST	75	70	4	-	
OSD	60	-	-	10	ST	78	68	4	-	
OSD	66	-	-	10	ST	66	66	-	-	
OSD	30	-	-	20	ST	55	50	-	-	
OSD	27	-	-	12	ST	37	34	4	-	
OSD	35	-	-	11	ST	46	36	-	-	
OSD	44	-	-	4	ST	45	47	-	-	
OSD	38	-	-	7	ST	44	42	-	-	
-	-	-	-	-	-	-	-	-	-	5
-	-	-	-	-	-	-	-	-	-	6
S	200	-	-	20	ST	235	180	20	-	7
-	-	-	-	-	-	-	-	-	-	8

**APPENDIX**  
**TOWNS SHOWING THEIR OUTGROWTHS WITH POPULATION**

Sr. No.	Name of the Town with Location Code	Population of Core Town	Outgrowth	Population of Outgrowths
1	2	3	4	5
1	Bharuch (M) 42104000	148,140	(i) Bholav (OG) (Part) (ii) Nandelav (OG) (Part)	12,010 6,967
2	Anklesvar (M) 42107000	67,569	(i) Anklesvar ( Diva, Divi & Borbhatha New Vasahat) (OG) (ii) Gadkhol (OG) (Part) (iii) Piraman (OG) (Part)	10,721 14,615 3,420

Part – B  
PRIMARY CENSUS ABSTRACT



## Primary Census Abstract

### **Brief note on Primary Census Abstract :**

The first census of the third millennium and twenty first century the Census of India, 2001 was the 14<sup>th</sup> continuous and uninterrupted Indian census since 1872. Thus, 2001 Census will provide data on population and its characteristics marking transition from one century and millennium to another.

The gigantic operation of Population Enumeration (considered by many to be the single largest and complex peace time administrative exercise in the world) was made possible due to the door to door universal canvassing of the Household Schedule by about 2 million enumerators and supervisors covering 593 districts, 5,463 sub-district, 5,161 towns and 638,588 villages. The comprehensive Household Schedule which replaced the individual slip had three parts and two sides A and B. Part I contained the Location Particulars; Part II related to the Individual Particulars and Part III contained questions for Household engaged in cultivation/Plantation. The part II of the Household Schedule had 39 columns and 23 questions all of which were universally canvassed and no sampling was resorted to during enumeration.

### **Data Processing**

A quantum leap was made in the technology front while processing the Census 2001 data both for Houselisting and Population Enumeration. The Census schedules for both the phases were scanned through high speed scanners in fifteen data centers across the country and hand-written data from the schedules were converted into digitized form through Intelligent Character Reading (ICR) software for creation of ASCII records for further processing. The designing and formatting of the Household Schedule had to be done very carefully using specialized software so as to ensure uniformity, which was an essential pre-requisite for scanning. The selection of appropriate state-of-art technology in data processing has made it possible to produce all the Houselisting as well as Population Enumeration tables on full count basis for the first time in the history of Census. For Census 2001, about 202 million schedules consisting of about

1,028 million records were scanned and processed within a span of only 10 months starting October, 2002.

### **Task Force on Quality Assurance**

After the data is processed, it is expedient on the part of the data producing agency to satisfy itself about its quality before putting the same in public domain. This has to be done mainly through the process of internal consistency, comparison with similar data in the past and also through validation with likewise data if available, from external sources. Quite often the local knowledge and perception has to be brought into play to understand both the existing and the new emerging trends of population distribution and characteristics. The other very important aspect of the data quality is to ensure complete coverage of all geographical areas especially for the population enumeration phase where the data is disseminated right up to the village level in the rural areas and the ward level in the urban areas. Thus ensuring the complete coverage and correct geographical linkage of each enumeration block was one of the major planks of the quality control, specially for small area population statistics.

A very comprehensive check and edit mechanism was put in place to objectively examine the preliminary Census 2001 Population Enumeration results and finally clear them for use. The responsibility of the final clearance of data was with the Task Force on Quality Assurance (TFQA), headed by the Registrar General and Census Commissioner, India. The other members of the TFQA were the Heads and senior officers of the Census Division, Data

Processing Division, Map Division, Demography Division and Social Studies Division. The Directors of Census Operations were co-opted as members whenever the TFQA discussed the data for their States/Union territories. The Directors and their senior officers were required to make detailed presentations of data for their own state both in respect to the quality and the coverage and only after the full possible cleared.

There has been a major departure in Census 2001 from the past in respect of the procedure followed for finalization of the Scheduled Castes and the Scheduled Tribes population. In the earlier censuses, the total Scheduled Castes and Scheduled Tribes populations were finalized at the time of the manual compilation of the Primary Census Abstracts (PCA) at the Regional Tabulation Offices which were specially set up for this purpose. The individual Scheduled Castes and the Scheduled Tribes population for each state was finalized much later based on manual coding done by the coders. In 2001 Census, each individual Scheduled Caste and the Scheduled Tribe have been coded directly on the computers by the Data Entry Operators through a process known as Computer Assisted Coding (CAC) and taken up along with the processing of PCA data. The CAC process involves pulling down, from the relevant dictionary of the Scheduled Castes and the Scheduled Tribes, on the computer screen and coding from the dictionary by referring to the image of the specific individual entry in the Household Schedule appearing on the screen. The CAC of the response on Religion wherever required, was also undertaken along with the processing of PCA. This is because the Scheduled Castes status had to be determined in relation to the religion of the individual. Two Special Task Forces, one on Religion and the other on Scheduled Castes/Scheduled Tribes were constituted for scrutiny and appropriate classification of these responses.

The main task of the Special Task Force on Religion was to appropriately merge or group the new responses encountered and code it into the appropriate religious community based on available literature and local knowledge. The Special Task Force on Scheduled Castes and Scheduled Tribes examined the different Scheduled Castes and Scheduled Tribes entries encountered and classified these into appropriate category of the Scheduled Castes or the Scheduled Tribes principally based on the Presidential Notification and the available literature. Thus a very systematic and scientific mechanism was operationalised to firm up the individual religion and the individual Scheduled Castes/Tribes returns. The Scheduled

Castes and the Scheduled Tribes population in 2001 Census, is thus being finalized by aggregating the population data for individual Scheduled Castes and the Scheduled Tribes at appropriate geographical levels.

The entire work relating to the data validation and scrutiny was completed by all the States/Union Territories under the overall supervision and monitoring of the Census Division of the Office of the Registrar General, India with active cooperation and support of the Social Studies Division, Data Processing Division, Data Dissemination Division and Map Division.

### **Primary Census Abstract**

The Primary Census Abstract which is yet another important publication of 2001 Census gives basic information on Area, Total Household, Total population, Scheduled Castes, Scheduled Tribes population, Population in the age group 0-6, Literates, Main workers and Marginal workers classified by the four broad industrial categories, namely (i) Cultivators, (ii) Agricultural labourers (iii) Household Industry Workers and (iv) Other workers and also Non-workers. The characteristics of the Total population includes Scheduled Castes, Scheduled Tribes, Institutional and Houseless population and are presented by sex and rural-urban residence. This data is presented at different levels, namely India, State/Union Territories, Districts and Cities, Urban Agglomerations (Population 100,000 and above) in three different tables. In addition, the Appendix of said publication provides Houseless and Institutional Households and their population by residence and sex for 2001 for India, State and Union territory.

Apart from the India and State/Union Territory volumes for Primary Census Abstract, the District Census Handbook contains District Primary Census Abstract, Appendix to District Primary Census Abstract, Primary Census Abstract for Scheduled Castes, Primary Census Abstract for Scheduled Tribes, Village Primary Census Abstract and Urban Primary Census Abstract of the concerned district in the state.

It was for the first time at the 1981 Census that the Primary Census Abstract (PCA) was

brought out for the Scheduled Castes and the Scheduled Tribes separately on the pattern of General Primary Census Abstract. This practice was continued in 1991 also. In the 1961 and 1971 Censuses, such data were made available in Table C-VIII-Social and Cultural table and to some extent in the series 'Special Tables for Scheduled Castes/Scheduled Tribes'.

The format of Primary Census Abstract has been restructured slightly in the 2001 Census as compared to that of 1991 Census. The nine-fold industrial classification of main workers given in the Primary Census Abstract of 1991 Census has been discontinued and its place, four-fold industrial classification of both 'main workers' and 'marginal workers' are included. In 1981 census only main workers were presented in to four categories. One of the novel features of the primary census abstract of 1991 census was the presentation of data of the population of age group 0-6 is continued in 2001 Census also. This will help the data users in better analysis and understanding of this literacy data.

#### **Level of presentation in District Census Handbooks:**

The Primary Census Abstract data in different PCAs are presented at different levels. The level of presentation of Primary Census Abstracts are as under:

The PCA Data for villages was presented CD Block wise for the first time in 1991 Census. This practice is continued in 2001 Census also. The data for each CD Block is presented both for rural and urban areas separately. All the villages within the CD Block constitute the rural portion and the Census Towns and Outgrowths are shown under the urban portion of the CD Block. In case a CD Block is spread over two or more districts, than portion which falls within the district is presented, the data pertaining to remaining portion of the CD Block is presented in the concerned District Census Handbook. The data in the Urban Primary Census Abstract for each town as well as for town with outgrowths in the district are presented. The data for all the wards and the outgrowths of the town(s) are also presented separately below the concerned town(s).

The District Primary Census Abstract is presented in 59 columns. The Primary Census Abstract for Scheduled Castes and Primary Census Abstract for Scheduled Tribes are presented in 52 columns. The Village Primary Census Abstract and Urban Primary Census Abstract are presented in 58 columns.

The concepts and definitions used in the column heading are explained under the sub heading 'Census Concepts' in the Analytical Note. The term 'Total Population' includes the Scheduled Castes, the Scheduled Tribes, the Institutional and the Houseless populations. The explanation regarding area figures presented at various level in the Primary Census Abstracts are as follows:

#### **Area Figures**

The area figures supplied by local revenue authorities of the district in respect of tehsils, Police Stations and by the local bodies in respect of towns are given in square kilometers. The area figures of the villages supplied by the Tahsildars in acres have been converted and shown in hectares. The area figures of the CD Block is the total of the village areas coming under each CD Block. The area figures for the district are the same as adopted by the Surveyor General of India to maintain uniformity at the national level. The total area figures of all the tahsils/CD Blocks within the district may not tally with area figures of the district because former represents land use area only. Similarly, the total of all the villages may not tally with the entire rural of Police Station/Tahsil. The difference may be due to the fact that while the area covered by hills, forests and rivers etc, have been accounted in the Tahsils and P.S. level the same may not be covered under the area of the villages. Apart from this it may also differ due to varying methods of computation adopted at different levels.

An appendix to District Primary Census Abstract has also been furnished showing urban enumeration block-wise particulars on Total Population, the Scheduled Castes Population and the Scheduled Tribes Population for each town. Tribes Population for each town.



The following Abbreviations have been used in the Primary Census Abstract for facility of presentations:

1	Municipal Corporation/ Corporation	M. Corp.
2	Municipality	M
3	Municipal Council	MCI
4	Cantonment Board/Cantonment	CB
5	Notified Area/Notified Area Committee/Notified Committee	NAC
6	Industrial Notified Area	INA
7	Gram Panchayat/Village Panchayat	GP

8	Nagar Panchayat/ Town Panchayat	NP
9	Census Town	CT
10	Total	T
11	Rural	R
12	Urban	U

The following conversion factor has been used for converting areas into hectares and hectares into km<sup>2</sup>

Acres x 0.40467 = hectares

100 Hectares = 1 Km<sup>2</sup>

**DISTRICT  
PRIMARY CENSUS ABSTRACT  
(GENERAL)**

## DISTRICT PRIMARY

Location Code Number	District/ CD Block/ U.A./ City/ Town	Total/ Rural/ Urban	Area of Town/ Ward in Square Kilometre	Number of Households	Total Population (Including Institutional and Houseless Population)			Population in the Age-Group 0-6		
					Persons	Males	Females	Persons	Males	Females
1	2	3	4	5	6	7	8	9	10	11
<b>21</b>	<b>Bharuch</b>	<b>Total</b>	<b>*6,527.0</b>	<b>282,677</b>	<b>1,370,656</b>	<b>713,676</b>	<b>656,980</b>	<b>194,025</b>	<b>101,176</b>	<b>92,849</b>
		<b>Rural</b>	<b>6,444.9</b>	<b>208,495</b>	<b>1,018,096</b>	<b>528,788</b>	<b>489,308</b>	<b>148,637</b>	<b>76,826</b>	<b>71,811</b>
		<b>Urban</b>	<b>82.1</b>	<b>74,182</b>	<b>352,560</b>	<b>184,888</b>	<b>167,672</b>	<b>45,388</b>	<b>24,350</b>	<b>21,038</b>
0001	Jambusar	Total	1,058.6	28,393	137,781	71,574	66,207	20,791	10,806	9,985
		Rural	1,058.6	28,393	137,781	71,574	66,207	20,791	10,806	9,985
		Urban	-	-	-	-	-	-	-	-
0002	Amod	Total	467.8	18,597	92,921	48,126	44,795	13,470	7,030	6,440
		Rural	467.8	18,597	92,921	48,126	44,795	13,470	7,030	6,440
		Urban	-	-	-	-	-	-	-	-
0003	Vagra	Total	883.4	16,767	82,647	43,198	39,449	12,813	6,532	6,281
		Rural	883.4	16,767	82,647	43,198	39,449	12,813	6,532	6,281
		Urban	-	-	-	-	-	-	-	-
0004	Bharuch	Total	624.6	46,639	235,215	121,399	113,816	32,070	16,894	15,176
		Rural	618.8	37,982	196,113	100,912	95,201	27,208	14,273	12,935
		Urban	5.8	8,657	39,102	20,487	18,615	4,862	2,621	2,241
42102000	Palej (CT)	Urban	4.1	2,127	10,878	5,712	5,166	1,535	797	738
42104000	Bholav (Part) (OG) - Ward No.11	Urban	0.5	2,792	12,010	6,297	5,713	1,280	709	571
42104000	Nandelav (Part) (OG) - Ward No.12	Urban	0.2	1,690	6,967	3,672	3,295	870	467	403
42105000	Maktampur (CT)	Urban	0.9	2,048	9,247	4,806	4,441	1,177	648	529
0005	Jhagadia	Total	808.4	35,649	172,553	89,064	83,489	24,754	12,669	12,085
		Rural	808.4	35,649	172,553	89,064	83,489	24,754	12,669	12,085
		Urban	-	-	-	-	-	-	-	-
0006	Anklesvar	Total	N.A.	38,869	178,974	96,120	82,854	27,701	14,406	13,295
		Rural	418.2	29,092	136,712	73,013	63,699	20,693	10,617	10,076
		Urban	N.A.	9,777	42,262	23,107	19,155	7,008	3,789	3,219
42106000	Andada (CT)	Urban	1.9	3,275	13,506	7,314	6,192	2,156	1,173	983
42107000	Anklesvar ( Diva, Divi & Borbhatha New Vasahat) (OG) - Ward No.13	Urban	N.A.	866	3,894	2,075	1,819	661	339	322
42107000	Anklesvar ( Diva, Divi & Borbhatha New Vasahat) (OG) - Ward No.14	Urban	N.A.	488	2,226	1,143	1,083	342	184	158
42107000	Anklesvar ( Diva, Divi & Borbhatha New Vasahat) (OG) - Ward No.15	Urban	N.A.	1,158	4,601	2,510	2,091	772	398	374
42107000	Piraman (Part) (OG) - Ward No.16	Urban	0.1	684	3,420	1,878	1,542	563	298	265
42107000	Gadkhhol (Part) (OG) - Ward No.17	Urban	N.A.	3,306	14,615	8,187	6,428	2,514	1,397	1,117

\* These figures represent 'Geographical area' figures supplied by the Surveyor General. Figures for urban area are those supplied by the local Bodies. Area figures for rural are derived by subtracting the urban area from the total area of the District. The total of the area figures of talukas will not tally with the district figures because the former represents 'Land Use Area' and are derived from the figures supplied by the Director of Land Records.

## PRIMARY CENSUS ABSTRACT

## CENSUS ABSTRACT

Scheduled Castes Population			Scheduled Tribes Population			Literates			Total/ Rural/ Urban	District/ CD Block/ U.A./ City/ Town
Persons	Males	Females	Persons	Males	Females	Persons	Males	Females	3	2
12	13	14	15	16	17	18	19	20		
<b>61,491</b>	<b>31,708</b>	<b>29,783</b>	<b>444,043</b>	<b>228,017</b>	<b>216,026</b>	<b>875,519</b>	<b>508,240</b>	<b>367,279</b>	<b>Total</b>	<b>Bharuch</b>
<b>41,163</b>	<b>21,191</b>	<b>19,972</b>	<b>406,442</b>	<b>208,664</b>	<b>197,778</b>	<b>612,467</b>	<b>362,106</b>	<b>250,361</b>	<b>Rural</b>	
<b>20,328</b>	<b>10,517</b>	<b>9,811</b>	<b>37,601</b>	<b>19,353</b>	<b>18,248</b>	<b>263,052</b>	<b>146,134</b>	<b>116,918</b>	<b>Urban</b>	
8,682	4,541	4,141	16,693	8,824	7,869	83,325	50,558	32,767	Total	Jambusar
8,682	4,541	4,141	16,693	8,824	7,869	83,325	50,558	32,767	Rural	
-	-	-	-	-	-	-	-	-	Urban	
4,897	2,499	2,398	27,339	14,218	13,121	56,131	32,965	23,166	Total	Amod
4,897	2,499	2,398	27,339	14,218	13,121	56,131	32,965	23,166	Rural	
-	-	-	-	-	-	-	-	-	Urban	
4,459	2,298	2,161	21,276	11,011	10,265	50,838	30,606	20,232	Total	Vagra
4,459	2,298	2,161	21,276	11,011	10,265	50,838	30,606	20,232	Rural	
-	-	-	-	-	-	-	-	-	Urban	
11,685	6,063	5,622	56,493	29,151	27,342	161,991	91,064	70,927	Total	Bharuch
9,685	5,012	4,673	53,073	27,390	25,683	131,401	74,330	57,071	Rural	
2,000	1,051	949	3,420	1,761	1,659	30,590	16,734	13,856	Urban	
525	278	247	1,387	724	663	7,355	4,233	3,122	Urban	Palej (CT)
640	339	301	547	293	254	10,279	5,468	4,811	Urban	Bholav (Part) (OG) - Ward No.11
588	310	278	129	69	60	5,852	3,140	2,712	Urban	Nandelav (Part) (OG) - Ward No.12
247	124	123	1,357	675	682	7,104	3,893	3,211	Urban	Maktampur (CT)
4,353	2,240	2,113	115,458	59,278	56,180	97,422	58,036	39,386	Total	Jhagadia
4,353	2,240	2,113	115,458	59,278	56,180	97,422	58,036	39,386	Rural	
-	-	-	-	-	-	-	-	-	Urban	
6,939	3,532	3,407	60,362	31,066	29,296	112,713	67,773	44,940	Total	Anklesvar
4,136	2,081	2,055	52,121	26,779	25,342	83,949	50,745	33,204	Rural	
2,803	1,451	1,352	8,241	4,287	3,954	28,764	17,028	11,736	Urban	
1,292	676	616	1,968	1,030	938	9,750	5,614	4,136	Urban	Andada (CT)
99	53	46	2,886	1,496	1,390	1,803	1,141	662	Urban	Anklesvar ( Diva, Divi & Borbhatha New Vasahat) (OG) - Ward No.13
131	57	74	1,287	653	634	1,631	899	732	Urban	Anklesvar ( Diva, Divi & Borbhatha New Vasahat) (OG) - Ward No.14
625	325	300	1,115	580	535	3,119	1,898	1,221	Urban	Anklesvar ( Diva, Divi & Borbhatha New Vasahat) (OG) - Ward No.15
99	51	48	404	216	188	2,216	1,319	897	Urban	Piraman (Part) (OG) - Ward No.16
557	289	268	581	312	269	10,245	6,157	4,088	Urban	Gadkhol (Part) (OG) - Ward No.17

## DISTRICT PRIMARY

Location Code Number	District/ CD Block/ U.A./ City/ Town	Total/ Rural/ Urban	Illiterates			Total Workers			Main Workers		
			Persons	Males	Females	Persons	Males	Females	Persons	Males	Females
			21	22	23	24	25	26	27	28	29
<b>21</b>	<b>Bharuch</b>	<b>Total</b>	<b>495,137</b>	<b>205,436</b>	<b>289,701</b>	<b>570,693</b>	<b>403,657</b>	<b>167,036</b>	<b>469,551</b>	<b>374,567</b>	<b>94,984</b>
		<b>Rural</b>	<b>405,629</b>	<b>166,682</b>	<b>238,947</b>	<b>457,729</b>	<b>305,486</b>	<b>152,243</b>	<b>361,954</b>	<b>279,256</b>	<b>82,698</b>
		<b>Urban</b>	<b>89,508</b>	<b>38,754</b>	<b>50,754</b>	<b>112,964</b>	<b>98,171</b>	<b>14,793</b>	<b>107,597</b>	<b>95,311</b>	<b>12,286</b>
0001	Jambusar	Total	54,456	21,016	33,440	64,292	42,125	22,167	45,827	37,898	7,929
		Rural	54,456	21,016	33,440	64,292	42,125	22,167	45,827	37,898	7,929
		Urban	-	-	-	-	-	-	-	-	-
0002	Amod	Total	36,790	15,161	21,629	40,500	28,091	12,409	32,509	25,713	6,796
		Rural	36,790	15,161	21,629	40,500	28,091	12,409	32,509	25,713	6,796
		Urban	-	-	-	-	-	-	-	-	-
0003	Vagra	Total	31,809	12,592	19,217	35,269	25,455	9,814	28,201	23,453	4,748
		Rural	31,809	12,592	19,217	35,269	25,455	9,814	28,201	23,453	4,748
		Urban	-	-	-	-	-	-	-	-	-
0004	Bharuch	Total	73,224	30,335	42,889	86,800	65,118	21,682	75,049	60,468	14,581
		Rural	64,712	26,582	38,130	74,306	54,346	19,960	63,753	50,420	13,333
		Urban	8,512	3,753	4,759	12,494	10,772	1,722	11,296	10,048	1,248
42102000	Palej (CT)	Urban	3,523	1,479	2,044	3,533	3,062	471	2,688	2,447	241
42104000	Bholav (Part) (OG) - Ward No.11	Urban	1,731	829	902	3,691	3,199	492	3,491	3,165	326
42104000	Nandelav (Part) (OG) - Ward No.12	Urban	1,115	532	583	2,192	1,946	246	2,159	1,932	227
42105000	Maktampur (CT)	Urban	2,143	913	1,230	3,078	2,565	513	2,958	2,504	454
0005	Jhagadia	Total	75,131	31,028	44,103	84,185	52,304	31,881	61,099	46,098	15,001
		Rural	75,131	31,028	44,103	84,185	52,304	31,881	61,099	46,098	15,001
		Urban	-	-	-	-	-	-	-	-	-
0006	Anklesvar	Total	66,261	28,347	37,914	73,524	55,783	17,741	63,698	52,843	10,855
		Rural	52,763	22,268	30,495	58,680	42,935	15,745	49,877	40,474	9,403
		Urban	13,498	6,079	7,419	14,844	12,848	1,996	13,821	12,369	1,452
42106000	Andada (CT)	Urban	3,756	1,700	2,056	4,474	3,989	485	4,291	3,931	360
42107000	Anklesvar ( Diva, Divi & Borbhatha New Vasahat) (OG) - Ward No.13	Urban	2,091	934	1,157	1,579	1,161	418	1,431	1,094	337
42107000	Anklesvar ( Diva, Divi & Borbhatha New Vasahat) (OG) - Ward No.14	Urban	595	244	351	963	661	302	762	626	136
42107000	Anklesvar ( Diva, Divi & Borbhatha New Vasahat) (OG) - Ward No.15	Urban	1,482	612	870	1,753	1,502	251	1,655	1,433	222
42107000	Piraman (Part) (OG) - Ward No.16	Urban	1,204	559	645	1,204	1,024	180	1,089	951	138
42107000	Gadkhol (Part) (OG) - Ward No.17	Urban	4,370	2,030	2,340	4,871	4,511	360	4,593	4,334	259

PRIMARY CENSUS ABSTRACT

CENSUS ABSTRACT

Industrial Category of Main Workers												Total/ Rural/ Urban	District/ CD Block/ U.A./ City/ Town
Cultivators			Agricultural Labourers			Household Industry Workers			Other Workers				
Persons	Males	Females	Persons	Males	Females	Persons	Males	Females	Persons	Males	Females	3	2
30	31	32	33	34	35	36	37	38	39	40	41		
<b>79,137</b>	<b>69,517</b>	<b>9,620</b>	<b>157,400</b>	<b>102,959</b>	<b>54,441</b>	<b>6,791</b>	<b>5,692</b>	<b>1,099</b>	<b>226,223</b>	<b>196,399</b>	<b>29,824</b>	<b>Total</b>	<b>Bharuch</b>
<b>78,317</b>	<b>68,737</b>	<b>9,580</b>	<b>154,494</b>	<b>100,786</b>	<b>53,708</b>	<b>4,846</b>	<b>4,099</b>	<b>747</b>	<b>124,297</b>	<b>105,634</b>	<b>18,663</b>	<b>Rural</b>	
<b>820</b>	<b>780</b>	<b>40</b>	<b>2,906</b>	<b>2,173</b>	<b>733</b>	<b>1,945</b>	<b>1,593</b>	<b>352</b>	<b>101,926</b>	<b>90,765</b>	<b>11,161</b>	<b>Urban</b>	
13,528	12,876	652	17,128	13,362	3,766	571	496	75	14,600	11,164	3,436	Total	Jambusar
13,528	12,876	652	17,128	13,362	3,766	571	496	75	14,600	11,164	3,436	Rural	
-	-	-	-	-	-	-	-	-	-	-	-	Urban	
7,189	6,838	351	14,956	9,785	5,171	498	448	50	9,866	8,642	1,224	Total	Amod
7,189	6,838	351	14,956	9,785	5,171	498	448	50	9,866	8,642	1,224	Rural	
-	-	-	-	-	-	-	-	-	-	-	-	Urban	
7,528	6,832	696	9,178	6,589	2,589	280	244	36	11,215	9,788	1,427	Total	Vagra
7,528	6,832	696	9,178	6,589	2,589	280	244	36	11,215	9,788	1,427	Rural	
-	-	-	-	-	-	-	-	-	-	-	-	Urban	
10,285	9,542	743	25,989	16,719	9,270	1,382	1,251	131	37,393	32,956	4,437	Total	Bharuch
10,206	9,469	737	25,852	16,599	9,253	1,108	994	114	26,587	23,358	3,229	Rural	
79	73	6	137	120	17	274	257	17	10,806	9,598	1,208	Urban	
62	58	4	117	100	17	237	224	13	2,272	2,065	207	Urban	Palej (CT)
9	8	1	11	11	-	19	15	4	3,452	3,131	321	Urban	Bholav (Part) (OG) - Ward No.11
5	5	-	1	1	-	1	1	-	2,152	1,925	227	Urban	Nandelav (Part) (OG) - Ward No.12
3	2	1	8	8	-	17	17	-	2,930	2,477	453	Urban	Maktampur (CT)
14,643	12,525	2,118	29,266	19,581	9,685	874	673	201	16,316	13,319	2,997	Total	Jhagadia
14,643	12,525	2,118	29,266	19,581	9,685	874	673	201	16,316	13,319	2,997	Rural	
-	-	-	-	-	-	-	-	-	-	-	-	Urban	
7,585	6,605	980	18,614	11,852	6,762	681	582	99	36,818	33,804	3,014	Total	Anklesvar
7,424	6,458	966	17,309	11,013	6,296	486	430	56	24,658	22,573	2,085	Rural	
161	147	14	1,305	839	466	195	152	43	12,160	11,231	929	Urban	
108	99	9	358	248	110	54	38	16	3,771	3,546	225	Urban	Andada (CT)
-	-	-	604	360	244	-	-	-	827	734	93	Urban	Anklesvar ( Diva, Divi & Borbhatha New Vasahat) (OG) - Ward No.13
25	25	-	62	42	20	15	15	-	660	544	116	Urban	Anklesvar ( Diva, Divi & Borbhatha New Vasahat) (OG) - Ward No.14
6	4	2	250	163	87	32	30	2	1,367	1,236	131	Urban	Anklesvar ( Diva, Divi & Borbhatha New Vasahat) (OG) - Ward No.15
14	14	-	5	3	2	5	5	-	1,065	929	136	Urban	Piraman (Part) (OG) - Ward No.16
8	5	3	26	23	3	89	64	25	4,470	4,242	228	Urban	Gadkhol (Part) (OG) - Ward No.17

## DISTRICT PRIMARY

Location Code Number	District/ CD Block/ U.A./ City/ Town	Total/ Rural/ Urban	Marginal Workers						Industrial Category		
			Cultivators			Agricultural Labourers					
			Persons	Males	Females	Persons	Males	Females	Persons	Males	Females
1	2	3	42	43	44	45	46	47	48	49	50
<b>21</b>	<b>Bharuch</b>	<b>Total</b>	<b>101,142</b>	<b>29,090</b>	<b>72,052</b>	<b>9,269</b>	<b>2,064</b>	<b>7,205</b>	<b>68,237</b>	<b>18,077</b>	<b>50,160</b>
		<b>Rural</b>	<b>95,775</b>	<b>26,230</b>	<b>69,545</b>	<b>9,238</b>	<b>2,044</b>	<b>7,194</b>	<b>67,551</b>	<b>17,864</b>	<b>49,687</b>
		<b>Urban</b>	<b>5,367</b>	<b>2,860</b>	<b>2,507</b>	<b>31</b>	<b>20</b>	<b>11</b>	<b>686</b>	<b>213</b>	<b>473</b>
0001	Jambusar	Total	18,465	4,227	14,238	1,652	421	1,231	12,495	3,000	9,495
		Rural	18,465	4,227	14,238	1,652	421	1,231	12,495	3,000	9,495
		Urban	-	-	-	-	-	-	-	-	-
0002	Amod	Total	7,991	2,378	5,613	554	157	397	5,987	1,519	4,468
		Rural	7,991	2,378	5,613	554	157	397	5,987	1,519	4,468
		Urban	-	-	-	-	-	-	-	-	-
0003	Vagra	Total	7,068	2,002	5,066	1,411	178	1,233	4,623	1,284	3,339
		Rural	7,068	2,002	5,066	1,411	178	1,233	4,623	1,284	3,339
		Urban	-	-	-	-	-	-	-	-	-
0004	Bharuch	Total	11,751	4,650	7,101	908	289	619	7,050	2,253	4,797
		Rural	10,553	3,926	6,627	902	284	618	6,984	2,208	4,776
		Urban	1,198	724	474	6	5	1	66	45	21
42102000	Palej (CT)	Urban	845	615	230	6	5	1	63	43	20
42104000	Bholav (Part) (OG) - Ward No.11	Urban	200	34	166	-	-	-	-	-	-
42104000	Nandelav (Part) (OG) - Ward No.12	Urban	33	14	19	-	-	-	-	-	-
42105000	Maktampur (CT)	Urban	120	61	59	-	-	-	3	2	1
0005	Jhagadia	Total	23,086	6,206	16,880	1,523	339	1,184	16,075	4,715	11,360
		Rural	23,086	6,206	16,880	1,523	339	1,184	16,075	4,715	11,360
		Urban	-	-	-	-	-	-	-	-	-
0006	Anklesvar	Total	9,826	2,940	6,886	896	181	715	6,640	1,591	5,049
		Rural	8,803	2,461	6,342	889	178	711	6,485	1,536	4,949
		Urban	1,023	479	544	7	3	4	155	55	100
42106000	Andada (CT)	Urban	183	58	125	2	-	2	83	22	61
42107000	Anklesvar ( Diva, Divi & Borbhatha New Vasahat) (OG) - Ward No.13	Urban	148	67	81	-	-	-	23	9	14
42107000	Anklesvar ( Diva, Divi & Borbhatha New Vasahat) (OG) - Ward No.14	Urban	201	35	166	3	1	2	10	4	6
42107000	Anklesvar ( Diva, Divi & Borbhatha New Vasahat) (OG) - Ward No.15	Urban	98	69	29	1	1	-	17	7	10
42107000	Piraman (Part) (OG) - Ward No.16	Urban	115	73	42	1	1	-	2	1	1
42107000	Gadkhol (Part) (OG) - Ward No.17	Urban	278	177	101	-	-	-	20	12	8

## PRIMARY CENSUS ABSTRACT

## CENSUS ABSTRACT

of Marginal Workers						Non-Workers			Total/ Rural/ Urban	District/ CD Block/ U.A./ City/ Town	Location Code Number
Household Industry Workers			Other Workers								
Persons	Males	Females	Persons	Males	Females	Persons	Males	Females			
51	52	53	54	55	56	57	58	59	3	2	1
<b>1,788</b>	<b>561</b>	<b>1,227</b>	<b>21,848</b>	<b>8,388</b>	<b>13,460</b>	<b>799,963</b>	<b>310,019</b>	<b>489,944</b>	<b>Total</b>	<b>Bharuch</b>	<b>21</b>
<b>1,403</b>	<b>428</b>	<b>975</b>	<b>17,583</b>	<b>5,894</b>	<b>11,689</b>	<b>560,367</b>	<b>223,302</b>	<b>337,065</b>	<b>Rural</b>		
<b>385</b>	<b>133</b>	<b>252</b>	<b>4,265</b>	<b>2,494</b>	<b>1,771</b>	<b>239,596</b>	<b>86,717</b>	<b>152,879</b>	<b>Urban</b>		
205	47	158	4,113	759	3,354	73,489	29,449	44,040	Total	Jambusar	0001
205	47	158	4,113	759	3,354	73,489	29,449	44,040	Rural		
-	-	-	-	-	-	-	-	-	Urban		
164	51	113	1,286	651	635	52,421	20,035	32,386	Total	Amod	0002
164	51	113	1,286	651	635	52,421	20,035	32,386	Rural		
-	-	-	-	-	-	-	-	-	Urban		
48	20	28	986	520	466	47,378	17,743	29,635	Total	Vagra	0003
48	20	28	986	520	466	47,378	17,743	29,635	Rural		
-	-	-	-	-	-	-	-	-	Urban		
376	151	225	3,417	1,957	1,460	148,415	56,281	92,134	Total	Bharuch	0004
328	141	187	2,339	1,293	1,046	121,807	46,566	75,241	Rural		
48	10	38	1,078	664	414	26,608	9,715	16,893	Urban		
35	10	25	741	557	184	7,345	2,650	4,695	Urban	Palej (CT)	42102000
3	-	3	197	34	163	8,319	3,098	5,221	Urban	Bholav (Part) (OG) - Ward No.11	42104000
2	-	2	31	14	17	4,775	1,726	3,049	Urban	Nandelav (Part) (OG) - Ward No.12	42104000
8	-	8	109	59	50	6,169	2,241	3,928	Urban	Maktampur (CT)	42105000
378	91	287	5,110	1,061	4,049	88,368	36,760	51,608	Total	Jhagadia	0005
378	91	287	5,110	1,061	4,049	88,368	36,760	51,608	Rural		
-	-	-	-	-	-	-	-	-	Urban		
181	48	133	2,109	1,120	989	105,450	40,337	65,113	Total	Anklesvar	0006
119	28	91	1,310	719	591	78,032	30,078	47,954	Rural		
62	20	42	799	401	398	27,418	10,259	17,159	Urban		
12	1	11	86	35	51	9,032	3,325	5,707	Urban	Andada (CT)	42106000
1	-	1	124	58	66	2,315	914	1,401	Urban	Anklesvar ( Diva, Divi & Borbhatha New Vasahat) (OG) - Ward No.13	42107000
14	1	13	174	29	145	1,263	482	781	Urban	Anklesvar ( Diva, Divi & Borbhatha New Vasahat) (OG) - Ward No.14	42107000
-	-	-	80	61	19	2,848	1,008	1,840	Urban	Anklesvar ( Diva, Divi & Borbhatha New Vasahat) (OG) - Ward No.15	42107000
2	1	1	110	70	40	2,216	854	1,362	Urban	Piraman (Part) (OG) - Ward No.16	42107000
33	17	16	225	148	77	9,744	3,676	6,068	Urban	Gadkhol (Part) (OG) - Ward No.17	42107000



## DISTRICT PRIMARY

Location Code Number	District/ CD Block/ U.A./ City/ Town	Total/ Rural/ Urban	Area of Town/ Ward in Square Kilometre	Number of Households	Total Population (Including Institutional and Houseless Population)			Population in the Age-Group 0-6		
					Persons	Males	Females	Persons	Males	Females
1	2	3	4	5	6	7	8	9	10	11
0007	Hansot	Total	398.6	14,830	68,782	36,255	32,527	9,306	4,889	4,417
		Rural	398.6	14,830	68,782	36,255	32,527	9,306	4,889	4,417
		Urban	-	-	-	-	-	-	-	-
0008	Valia	Total	514.0	27,185	130,587	66,646	63,941	19,602	10,010	9,592
		Urban	-	-	-	-	-	-	-	-
<b>URBAN</b>										
50360000	Bharuch UA	Urban	20.1	36,903	176,364	91,281	85,083	20,151	10,796	9,355
50360100	(a) Bharuch (M+OG)	Urban	19.2	34,855	167,117	86,475	80,642	18,974	10,148	8,826
50360101	(i) Bharuch (M)	Urban	18.4	30,373	148,140	76,506	71,634	16,824	8,972	7,852
50360102	(ii) Bholav (Part) (OG)	Urban	0.5	2,792	12,010	6,297	5,713	1,280	709	571
50360103	(iii) Nandelav (Part) (OG)	Urban	0.2	1,690	6,967	3,672	3,295	870	467	403
50360200	(b) Maktampur (CT)	Urban	0.9	2,048	9,247	4,806	4,441	1,177	648	529
50370000	Anklesvar UA	Urban	N.A.	24,810	112,643	60,249	52,394	15,957	8,673	7,284
50370100	(a) Anklesvar (M+OG)	Urban	N.A.	20,823	96,325	51,448	44,877	13,575	7,354	6,221
50370101	(i) Anklesvar (M)	Urban	11.1	14,321	67,569	35,655	31,914	8,723	4,738	3,985
50370102	(ii) Anklesvar ( Diva, Divi &	Urban	N.A.	2,512	10,721	5,728	4,993	1,775	921	854
50370103	(iii) Gadkhol (Part) (OG)	Urban	N.A.	3,306	14,615	8,187	6,428	2,514	1,397	1,117
50370104	(iv) Piraman (Part) (OG)	Urban	0.1	684	3,420	1,878	1,542	563	298	265
50370200	(b) Anklesvar INA (INA)	Urban	4.8	3,987	16,318	8,801	7,517	2,382	1,319	1,063
42101000	Jambusar (M)	Urban	38.7	6,963	38,778	20,113	18,665	5,535	2,881	2,654
42102000	Palej (CT)	Urban	4.1	2,127	10,878	5,712	5,166	1,535	797	738
42103000	Bharuch INA (INA)	Urban	1.3	104	391	219	172	54	30	24
42106000	Andada (CT)	Urban	1.9	3,275	13,506	7,314	6,192	2,156	1,173	983

## PRIMARY CENSUS ABSTRACT

## CENSUS ABSTRACT

Scheduled Castes Population			Scheduled Tribes Population			Literates			Total/ Rural/ Urban	District/ CD Block/ U.A./ City/ Town
Persons	Males	Females	Persons	Males	Females	Persons	Males	Females	3	2
12	13	14	15	16	17	18	19	20		
3,868	1,976	1,892	24,303	12,472	11,831	41,669	24,451	17,218	Total	Hansot
3,868	1,976	1,892	24,303	12,472	11,831	41,669	24,451	17,218	Rural	
-	-	-	-	-	-	-	-	-	Urban	
1,083	544	539	96,179	48,692	47,487	67,732	40,415	27,317	Total	Valia
-	-	-	-	-	-	-	-	-	Urban	
<b>URBAN</b>										
11,581	6,027	5,554	17,279	8,902	8,377	137,483	74,638	62,845	Urban	Bharuch UA
11,334	5,903	5,431	15,922	8,227	7,695	130,379	70,745	59,634	Urban	(a) Bharuch (M+OG)
10,106	5,254	4,852	15,246	7,865	7,381	114,248	62,137	52,111	Urban	(i) Bharuch (M)
640	339	301	547	293	254	10,279	5,468	4,811	Urban	(ii) Bholav (OG)
588	310	278	129	69	60	5,852	3,140	2,712	Urban	(iii) Nandelav (OG) (Part)
247	124	123	1,357	675	682	7,104	3,893	3,211	Urban	(b) Maktampur (CT)
4,881	2,505	2,376	15,780	8,109	7,671	82,529	46,611	35,918	Urban	Anklesvar UA
4,622	2,362	2,260	15,303	7,861	7,442	69,955	39,696	30,259	Urban	(a) Anklesvar (M+O)
3,111	1,587	1,524	9,030	4,604	4,426	50,941	28,282	22,659	Urban	(i) Anklesvar (M)
855	435	420	5,288	2,729	2,559	6,553	3,938	2,615	Urban	(ii) Anklesvar Borbhatha New Vasahat (OG)
557	289	268	581	312	269	10,245	6,157	4,088	Urban	(iii) Gadkhol (Part) (OG)
99	51	48	404	216	188	2,216	1,319	897	Urban	(iv) Piraman (OG)
259	143	116	477	248	229	12,574	6,915	5,659	Urban	(b) Anklesvar INA
2,037	1,026	1,011	1,145	567	578	25,662	14,876	10,786	Urban	Jambusar (M)
525	278	247	1,387	724	663	7,355	4,233	3,122	Urban	Palej (CT)
12	5	7	42	21	21	273	162	111	Urban	Bharuch INA (INA)
1,292	676	616	1,968	1,030	938	9,750	5,614	4,136	Urban	Andada (CT)

## DISTRICT PRIMARY

Location Code Number	District/ CD Block/ U.A./ City/ Town	Total/ Rural/ Urban	Illiterates			Total Workers			Main Workers		
			Persons	Males	Females	Persons	Males	Females	Persons	Males	Females
			21	22	23	24	25	26	27	28	29
0007	Hansot	Total	27,113	11,804	15,309	34,552	21,688	12,864	27,254	20,036	7,218
		Rural	27,113	11,804	15,309	34,552	21,688	12,864	27,254	20,036	7,218
		Urban	-	-	-	-	-	-	-	-	-
0008	Valia	Total	62,855	26,231	36,624	65,945	38,542	27,403	53,434	35,164	18,270
		Urban	-	-	-	-	-	-	-	-	-
<b>URBAN</b>											
50360000	Bharuch UA	Urban	38,881	16,643	22,238	55,032	47,832	7,200	53,534	47,008	6,526
50360100	(a) Bharuch (M+OG)	Urban	36,738	15,730	21,008	51,954	45,267	6,687	50,576	44,504	6,072
50360101	(i) Bharuch (M)	Urban	33,892	14,369	19,523	46,071	40,122	5,949	44,926	39,407	5,519
50360102	(ii) Bholav (OG) (Part)	Urban	1,731	829	902	3,691	3,199	492	3,491	3,165	326
50360103	(iii) Nandelav (Part) (OG)	Urban	1,115	532	583	2,192	1,946	246	2,159	1,932	227
50360200	(b) Maktampur (CT)	Urban	2,143	913	1,230	3,078	2,565	513	2,958	2,504	454
50370000	Anklesvar UA	Urban	30,114	13,638	16,476	38,327	33,155	5,172	36,640	32,310	4,330
50370100	(a) Anklesvar (M+OG)	Urban	26,370	11,752	14,618	32,863	28,092	4,771	31,259	27,289	3,970
50370101	(i) Anklesvar (M)	Urban	16,628	7,373	9,255	22,493	19,233	3,260	21,729	18,851	2,878
50370102	(ii) Anklesvar ( Diva, Vasahat) (OG)	Urban	4,168	1,790	2,378	4,295	3,324	971	3,848	3,153	695
50370103	(iii) Gadkhol (Part) (OG)	Urban	4,370	2,030	2,340	4,871	4,511	360	4,593	4,334	259
50370104	(iv) Piraman (Part) (OG)	Urban	1,204	559	645	1,204	1,024	180	1,089	951	138
50370200	(b) Anklesvar INA (INA)	Urban	3,744	1,886	1,858	5,464	5,063	401	5,381	5,021	360
42101000	Jambusar (M)	Urban	13,116	5,237	7,879	11,463	10,005	1,458	10,309	9,487	822
42102000	Palej (CT)	Urban	3,523	1,479	2,044	3,533	3,062	471	2,688	2,447	241
42103000	Bharuch INA (INA)	Urban	118	57	61	135	128	7	135	128	7
42106000	Andada (CT)	Urban	3,756	1,700	2,056	4,474	3,989	485	4,291	3,931	360

PRIMARY CENSUS ABSTRACT

CENSUS ABSTRACT

Industrial Category of Main Workers												Total/ Rural/ Urban	District/ CD Block/ U.A./ City/ Town
Cultivators			Agricultural Labourers			Household Industry Workers			Other Workers				
Persons	Males	Females	Persons	Males	Females	Persons	Males	Females	Persons	Males	Females	3	2
30	31	32	33	34	35	36	37	38	39	40	41		
6,399	5,146	1,253	11,184	6,712	4,472	325	250	75	9,346	7,928	1,418	Total	Hansot
6,399	5,146	1,253	11,184	6,712	4,472	325	250	75	9,346	7,928	1,418	Rural	
-	-	-	-	-	-	-	-	-	-	-	-	Urban	
11,400	8,593	2,807	29,621	17,145	12,476	704	564	140	11,709	8,862	2,847	Total	Valia
-	-	-	-	-	-	-	-	-	-	-	-	Urban	
<b>URBAN</b>													
105	97	8	84	75	9	986	762	224	52,359	46,074	6,285	Urban	Bharuch UA
102	95	7	76	67	9	969	745	224	49,429	43,597	5,832	Urban	(a) Bharuch (M+OG)
88	82	6	64	55	9	949	729	220	43,825	38,541	5,284	Urban	(i) Bharuch (M)
9	8	1	11	11	-	19	15	4	3,452	3,131	321	Urban	(ii) Bholav (OG) (Part)
5	5	-	1	1	-	1	1	-	2,152	1,925	227	Urban	(iii) Nandelav (OG)
3	2	1	8	8	-	17	17	-	2,930	2,477	453	Urban	(b) Maktampur (CT)
217	204	13	1,168	716	452	508	436	72	34,747	30,954	3,793	Urban	Anklesvar UA
210	199	11	1,160	709	451	501	430	71	29,388	25,951	3,437	Urban	(a) Anklesvar (M+OG)
157	151	6	213	118	95	360	316	44	20,999	18,266	2,733	Urban	(i) Anklesvar (M)
31	29	2	916	565	351	47	45	2	2,854	2,514	340	Urban	(ii) Anklesvar ( Diva, Vasahat) (OG)
8	5	3	26	23	3	89	64	25	4,470	4,242	228	Urban	(iii) Gadkhol (OG) (Part)
14	14	-	5	3	2	5	5	-	1,065	929	136	Urban	(iv) Piraman (OG) (Part)
7	5	2	8	7	1	7	6	1	5,359	5,003	356	Urban	(b) Anklesvar INA (INA)
328	322	6	1,177	1,032	145	159	132	27	8,645	8,001	644	Urban	Jambusar (M)
62	58	4	117	100	17	237	224	13	2,272	2,065	207	Urban	Palej (CT)
-	-	-	2	2	-	1	1	-	132	125	7	Urban	Bharuch INA (INA)
108	99	9	358	248	110	54	38	16	3,771	3,546	225	Urban	Andada (CT)

## DISTRICT PRIMARY

Location Code Number	District/ CD Block/ Town	U.A./ City/ Rural/ Urban	Marginal Workers						Industrial Category		
						Cultivators			Agricultural Labourers		
			Persons	Males	Females	Persons	Males	Females	Persons	Males	Females
1	2	3	42	43	44	45	46	47	48	49	50
0007	Hansot	Total	7,298	1,652	5,646	1,305	248	1,057	4,684	852	3,832
		Rural	7,298	1,652	5,646	1,305	248	1,057	4,684	852	3,832
		Urban	-	-	-	-	-	-	-	-	-
0008	Valia	Total	12,511	3,378	9,133	1,002	239	763	10,218	2,750	7,468
		Urban	-	-	-	-	-	-	-	-	-
<b>URBAN</b>											
50360000	Bharuch UA	Urban	1,498	824	674	-	-	-	7	3	4
50360100	(a) Bharuch (M+OG)	Urban	1,378	763	615	-	-	-	4	1	3
50360101	(i) Bharuch (M)	Urban	1,145	715	430	-	-	-	4	1	3
50360102	(ii) Bholav (OG) (Part)	Urban	200	34	166	-	-	-	-	-	-
50360103	(iii) Nandelav (OG) (Part)	Urban	33	14	19	-	-	-	-	-	-
50360200	(b) Maktampur (CT)	Urban	120	61	59	-	-	-	3	2	1
50370000	Anklesvar UA	Urban	1,687	845	842	11	9	2	98	40	58
50370100	(a) Anklesvar (M+OG)	Urban	1,604	803	801	10	8	2	98	40	58
50370101	(i) Anklesvar (M)	Urban	764	382	382	5	5	-	26	7	19
50370102	(ii) Anklesvar (Diva, Divi &	Urban	447	171	276	4	2	2	50	20	30
50370103	(iii) Gadkhol (OG) (Part)	Urban	278	177	101	-	-	-	20	12	8
50370104	(iv) Piraman (OG) (Part)	Urban	115	73	42	1	1	-	2	1	1
50370200	(b) Anklesvar INA (INA)	Urban	83	42	41	1	1	-	-	-	-
42101000	Jambusar (M)	Urban	1,154	518	636	12	6	6	435	105	330
42102000	Palej (CT)	Urban	845	615	230	6	5	1	63	43	20
42103000	Bharuch INA (INA)	Urban	-	-	-	-	-	-	-	-	-
42106000	Andada (CT)	Urban	183	58	125	2	-	2	83	22	61

## PRIMARY CENSUS ABSTRACT

## CENSUS ABSTRACT

of Marginal Workers						Non-Workers			Total/ Rural/ Urban	District/ CD Block/ Town	U.A./ City/ City/	Location Code Number
Household Industry Workers			Other Workers			Persons	Males	Females				
Persons	Males	Females	Persons	Males	Females				Persons	Males	Females	3
51	52	53	54	55	56	57	58	59				
69	16	53	1,240	536	704	34,230	14,567	19,663	Total	Hansot	0007	
69	16	53	1,240	536	704	34,230	14,567	19,663	Rural			
-	-	-	-	-	-	-	-	-	Urban			
92	34	58	1,199	355	844	64,642	28,104	36,538	Total	Valia	0008	
-	-	-	-	-	-	-	-	-	Urban			
<b>URBAN</b>												
198	93	105	1,293	728	565	121,332	43,449	77,883	Urban	Bharuch UA	50360000	
190	93	97	1,184	669	515	115,163	41,208	73,955	Urban	(a) Bharuch (M+OG)	50360100	
185	93	92	956	621	335	102,069	36,384	65,685	Urban	(i) Bharuch (M)	50360101	
3	-	3	197	34	163	8,319	3,098	5,221	Urban	(ii) Bholav (OG) (Part)	50360102	
2	-	2	31	14	17	4,775	1,726	3,049	Urban	(iii) Nandelav (OG) (Part)	50360103	
8	-	8	109	59	50	6,169	2,241	3,928	Urban	(b) Maktampur (CT)	50360200	
116	25	91	1,462	771	691	74,316	27,094	47,222	Urban	Anklesvar UA	50370000	
115	25	90	1,381	730	651	63,462	23,356	40,106	Urban	(a) Anklesvar (M+OG)	50370100	
65	6	59	668	364	304	45,076	16,422	28,654	Urban	(i) Anklesvar (M)	50370101	
15	1	14	378	148	230	6,426	2,404	4,022	Urban	(ii) Anklesvar ( Diva, Divi &	50370102	
33	17	16	225	148	77	9,744	3,676	6,068	Urban	(iii) Gadkhol (OG) (Part)	50370103	
2	1	1	110	70	40	2,216	854	1,362	Urban	(iv) Piraman (OG) (Part)	50370104	
1	-	1	81	41	40	10,854	3,738	7,116	Urban	(b) Anklesvar INA (INA)	50370200	
24	4	20	683	403	280	27,315	10,108	17,207	Urban	Jambusar (M)	42101000	
35	10	25	741	557	184	7,345	2,650	4,695	Urban	Palej (CT)	42102000	
-	-	-	-	-	-	256	91	165	Urban	Bharuch INA (INA)	42103000	
12	1	11	86	35	51	9,032	3,325	5,707	Urban	Andada (CT)	42106000	



**APPENDIX TO DISTRICT PRIMARY CENSUS ABSTRACT (URBAN BLOCK WISE  
FIGURES OF  
TOTAL, SCHEDULED CASTES AND SCHEDULED TRIBES POPULATION)**



## APPENDIX TO DISTRICT PRIMARY CENSUS ABSTRACT

## TOTAL, SCHEDULED CASTES AND SCHEDULED TRIBES POPULATION - URBAN BLOCK WISE

Location Code	Name of Town	Name of Ward	Boundaries of Urban Block / EB Number	Total Population	Scheduled Castes Population	Scheduled Tribes Population
1	2	3	4	5	6	7
42101000	Jambusar (M)	Ward No. 1	EB No. 1	491	99	2
42101000	Jambusar (M)	Ward No. 1	EB No. 2	550	51	47
42101000	Jambusar (M)	Ward No. 1	EB No. 3	573	253	198
42101000	Jambusar (M)	Ward No. 1	EB No. 4	460	25	64
42101000	Jambusar (M)	Ward No. 1	EB No. 5	494	62	154
42101000	Jambusar (M)	Ward No. 1	EB No. 6	520	69	3
42101000	Jambusar (M)	Ward No. 1	EB No. 7	564	12	-
42101000	Jambusar (M)	Ward No. 1	EB No. 8	533	27	36
42101000	Jambusar (M)	Ward No. 1	EB No. 9	354	-	65
42101000	Jambusar (M)	Ward No. 1	EB No. 10	557	-	-
42101000	Jambusar (M)	Ward No. 1	EB No. 11	420	-	-
42101000	Jambusar (M)	Ward No. 1	EB No. 12	119	12	46
42101000	Jambusar (M)	Ward No. 2	EB No. 13	565	-	-
42101000	Jambusar (M)	Ward No. 2	EB No. 14	537	-	-
42101000	Jambusar (M)	Ward No. 2	EB No. 15	713	-	-
42101000	Jambusar (M)	Ward No. 2	EB No. 16	522	-	-
42101000	Jambusar (M)	Ward No. 2	EB No. 17	411	-	-
42101000	Jambusar (M)	Ward No. 2	EB No. 18	894	45	52
42101000	Jambusar (M)	Ward No. 2	EB No. 19	894	-	16
42101000	Jambusar (M)	Ward No. 3	EB No. 20	455	32	13
42101000	Jambusar (M)	Ward No. 3	EB No. 21	838	4	16
42101000	Jambusar (M)	Ward No. 3	EB No. 22	615	8	5
42101000	Jambusar (M)	Ward No. 3	EB No. 23	606	63	5
42101000	Jambusar (M)	Ward No. 3	EB No. 24	480	36	14
42101000	Jambusar (M)	Ward No. 3	EB No. 25	453	-	-
42101000	Jambusar (M)	Ward No. 3	EB No. 26	439	4	25
42101000	Jambusar (M)	Ward No. 3	EB No. 27	832	33	8
42101000	Jambusar (M)	Ward No. 3	EB No. 28	378	2	-
42101000	Jambusar (M)	Ward No. 3	EB No. 29	451	-	-
42101000	Jambusar (M)	Ward No. 4	EB No. 30	549	70	-
42101000	Jambusar (M)	Ward No. 4	EB No. 31	652	7	-
42101000	Jambusar (M)	Ward No. 4	EB No. 32	501	-	-
42101000	Jambusar (M)	Ward No. 4	EB No. 33	510	-	-
42101000	Jambusar (M)	Ward No. 4	EB No. 34	361	219	13
42101000	Jambusar (M)	Ward No. 4	EB No. 35	985	-	-
42101000	Jambusar (M)	Ward No. 4	EB No. 36	511	14	-
42101000	Jambusar (M)	Ward No. 4	EB No. 53	627	-	-
42101000	Jambusar (M)	Ward No. 5	EB No. 37	519	-	-
42101000	Jambusar (M)	Ward No. 5	EB No. 38	359	51	-
42101000	Jambusar (M)	Ward No. 5	EB No. 39	271	-	-
42101000	Jambusar (M)	Ward No. 5	EB No. 40	395	-	22
42101000	Jambusar (M)	Ward No. 5	EB No. 41	360	53	5
42101000	Jambusar (M)	Ward No. 5	EB No. 42	546	1	-

## APPENDIX TO DISTRICT PRIMARY CENSUS ABSTRACT

## TOTAL, SCHEDULED CASTES AND SCHEDULED TRIBES POPULATION - URBAN BLOCK WISE

Location Code	Name of Town	Name of Ward	Boundaries of Urban Block / EB Number	Total Population	Scheduled Castes Population	Scheduled Tribes Population
1	2	3	4	5	6	7
42101000	Jambusar (M)	Ward No. 6	EB No. 43	597	31	-
42101000	Jambusar (M)	Ward No. 6	EB No. 44	245	17	-
42101000	Jambusar (M)	Ward No. 6	EB No. 45	293	34	16
42101000	Jambusar (M)	Ward No. 6	EB No. 46	395	58	2
42101000	Jambusar (M)	Ward No. 6	EB No. 47	431	73	-
42101000	Jambusar (M)	Ward No. 6	EB No. 48	559	-	-
42101000	Jambusar (M)	Ward No. 6	EB No. 49	535	-	6
42101000	Jambusar (M)	Ward No. 6	EB No. 50	477	-	-
42101000	Jambusar (M)	Ward No. 7	EB No. 51	661	5	-
42101000	Jambusar (M)	Ward No. 7	EB No. 52	359	-	-
42101000	Jambusar (M)	Ward No. 7	EB No. 54	479	-	3
42101000	Jambusar (M)	Ward No. 7	EB No. 55	537	-	8
42101000	Jambusar (M)	Ward No. 7	EB No. 56	473	-	-
42101000	Jambusar (M)	Ward No. 7	EB No. 57	602	-	-
42101000	Jambusar (M)	Ward No. 7	EB No. 58	562	-	-
42101000	Jambusar (M)	Ward No. 7	EB No. 59	488	-	265
42101000	Jambusar (M)	Ward No. 8	EB No. 60	637	-	-
42101000	Jambusar (M)	Ward No. 8	EB No. 61	564	-	-
42101000	Jambusar (M)	Ward No. 8	EB No. 62	689	-	-
42101000	Jambusar (M)	Ward No. 8	EB No. 63	632	-	-
42101000	Jambusar (M)	Ward No. 8	EB No. 64	434	40	-
42101000	Jambusar (M)	Ward No. 8	EB No. 65	464	-	-
42101000	Jambusar (M)	Ward No. 8	EB No. 66	588	-	-
42101000	Jambusar (M)	Ward No. 8	EB No. 67	326	55	-
42101000	Jambusar (M)	Ward No. 9	EB No. 68	613	-	3
42101000	Jambusar (M)	Ward No. 9	EB No. 69	567	-	-
42101000	Jambusar (M)	Ward No. 9	EB No. 70	551	27	-
42101000	Jambusar (M)	Ward No. 9	EB No. 71	663	218	-
42101000	Jambusar (M)	Ward No. 9	EB No. 72	392	-	-
42101000	Jambusar (M)	Ward No. 9	EB No. 73	322	227	5
42101000	Jambusar (M)	Ward No. 9	EB No. 74	695	-	-
42101000	Jambusar (M)	Ward No. 9	EB No. 75	84	-	28
42102000	Palej (CT)	Ward No. 1	EB No. 1	415	49	157
42102000	Palej (CT)	Ward No. 1	EB No. 2	497	-	76
42102000	Palej (CT)	Ward No. 1	EB No. 3	393	47	91
42102000	Palej (CT)	Ward No. 1	EB No. 4	520	2	34
42102000	Palej (CT)	Ward No. 1	EB No. 5	779	4	13
42102000	Palej (CT)	Ward No. 1	EB No. 6	632	-	18
42102000	Palej (CT)	Ward No. 1	EB No. 7	559	-	16
42102000	Palej (CT)	Ward No. 1	EB No. 8	561	11	2
42102000	Palej (CT)	Ward No. 1	EB No. 9	260	-	-
42102000	Palej (CT)	Ward No. 1	EB No. 10	430	14	6
42102000	Palej (CT)	Ward No. 1	EB No. 11	353	4	29

## APPENDIX TO DISTRICT PRIMARY CENSUS ABSTRACT

## TOTAL, SCHEDULED CASTES AND SCHEDULED TRIBES POPULATION - URBAN BLOCK WISE

Location Code	Name of Town	Name of Ward	Boundaries of Urban Block / EB Number	Total Population	Scheduled Castes Population	Scheduled Tribes Population
1	2	3	4	5	6	7
42102000	Palej (CT)	Ward No. 1	EB No. 12	780	-	4
42102000	Palej (CT)	Ward No. 1	EB No. 13	679	100	15
42102000	Palej (CT)	Ward No. 1	EB No. 14	595	33	291
42102000	Palej (CT)	Ward No. 1	EB No. 15	761	28	283
42102000	Palej (CT)	Ward No. 1	EB No. 16	632	180	223
42102000	Palej (CT)	Ward No. 1	EB No. 17	514	11	8
42102000	Palej (CT)	Ward No. 1	EB No. 18	610	25	115
42102000	Palej (CT)	Ward No. 1	EB No. 19	501	2	-
42102000	Palej (CT)	Ward No. 1	EB No. 20	407	15	6
42103000	Bharuch INA (INA)	Ward No. 1	EB No. 1	180	-	32
42103000	Bharuch INA (INA)	Ward No. 1	EB No. 2	211	12	10
42104000	Bharuch (M+OG)	Ward No. 1	EB No. 1	698	11	356
42104000	Bharuch (M+OG)	Ward No. 1	EB No. 2	860	-	184
42104000	Bharuch (M+OG)	Ward No. 1	EB No. 3	846	17	205
42104000	Bharuch (M+OG)	Ward No. 1	EB No. 4	676	14	9
42104000	Bharuch (M+OG)	Ward No. 1	EB No. 5	712	8	6
42104000	Bharuch (M+OG)	Ward No. 1	EB No. 6	646	172	18
42104000	Bharuch (M+OG)	Ward No. 1	EB No. 7	663	72	369
42104000	Bharuch (M+OG)	Ward No. 1	EB No. 8	635	354	98
42104000	Bharuch (M+OG)	Ward No. 1	EB No. 9	668	129	478
42104000	Bharuch (M+OG)	Ward No. 1	EB No. 10	625	-	73
42104000	Bharuch (M+OG)	Ward No. 1	EB No. 11	452	-	12
42104000	Bharuch (M+OG)	Ward No. 1	EB No. 12	560	-	-
42104000	Bharuch (M+OG)	Ward No. 1	EB No. 13	660	4	5
42104000	Bharuch (M+OG)	Ward No. 1	EB No. 14	632	-	6
42104000	Bharuch (M+OG)	Ward No. 1	EB No. 15	319	-	38
42104000	Bharuch (M+OG)	Ward No. 1	EB No. 16	382	-	29
42104000	Bharuch (M+OG)	Ward No. 1	EB No. 17	762	-	-
42104000	Bharuch (M+OG)	Ward No. 1	EB No. 18	451	-	-
42104000	Bharuch (M+OG)	Ward No. 1	EB No. 19	193	3	-
42104000	Bharuch (M+OG)	Ward No. 1	EB No. 20	544	-	-
42104000	Bharuch (M+OG)	Ward No. 1	EB No. 21	588	8	-
42104000	Bharuch (M+OG)	Ward No. 1	EB No. 22	567	-	-
42104000	Bharuch (M+OG)	Ward No. 1	EB No. 23	611	-	-
42104000	Bharuch (M+OG)	Ward No. 1	EB No. 24	540	-	-
42104000	Bharuch (M+OG)	Ward No. 1	EB No. 25	474	-	66
42104000	Bharuch (M+OG)	Ward No. 1	EB No. 26	837	-	180
42104000	Bharuch (M+OG)	Ward No. 1	EB No. 330	658	269	35
42104000	Bharuch (M+OG)	Ward No. 1	EB No. 331	593	40	512
42104000	Bharuch (M+OG)	Ward No. 2	EB No. 27	559	-	-
42104000	Bharuch (M+OG)	Ward No. 2	EB No. 28	565	3	-
42104000	Bharuch (M+OG)	Ward No. 2	EB No. 29	843	11	-
42104000	Bharuch (M+OG)	Ward No. 2	EB No. 30	192	-	-

## APPENDIX TO DISTRICT PRIMARY CENSUS ABSTRACT

## TOTAL, SCHEDULED CASTES AND SCHEDULED TRIBES POPULATION - URBAN BLOCK WISE

Location Code	Name of Town	Name of Ward	Boundaries of Urban Block / EB Number	Total Population	Scheduled Castes Population	Scheduled Tribes Population
1	2	3	4	5	6	7
42104000	Bharuch (M+OG)	Ward No. 2	EB No. 31	93	1	-
42104000	Bharuch (M+OG)	Ward No. 2	EB No. 32	794	194	43
42104000	Bharuch (M+OG)	Ward No. 2	EB No. 33	872	192	33
42104000	Bharuch (M+OG)	Ward No. 2	EB No. 34	383	199	162
42104000	Bharuch (M+OG)	Ward No. 2	EB No. 35	169	-	-
42104000	Bharuch (M+OG)	Ward No. 2	EB No. 36	562	-	-
42104000	Bharuch (M+OG)	Ward No. 2	EB No. 37	631	-	194
42104000	Bharuch (M+OG)	Ward No. 2	EB No. 38	883	253	109
42104000	Bharuch (M+OG)	Ward No. 2	EB No. 39	516	-	-
42104000	Bharuch (M+OG)	Ward No. 2	EB No. 40	933	-	86
42104000	Bharuch (M+OG)	Ward No. 2	EB No. 41	623	-	-
42104000	Bharuch (M+OG)	Ward No. 2	EB No. 42	585	-	27
42104000	Bharuch (M+OG)	Ward No. 2	EB No. 43	610	-	104
42104000	Bharuch (M+OG)	Ward No. 2	EB No. 44	481	-	-
42104000	Bharuch (M+OG)	Ward No. 2	EB No. 45	868	-	-
42104000	Bharuch (M+OG)	Ward No. 2	EB No. 46	649	-	313
42104000	Bharuch (M+OG)	Ward No. 2	EB No. 47	518	40	154
42104000	Bharuch (M+OG)	Ward No. 2	EB No. 48	897	-	190
42104000	Bharuch (M+OG)	Ward No. 2	EB No. 49	519	129	48
42104000	Bharuch (M+OG)	Ward No. 2	EB No. 50	186	-	-
42104000	Bharuch (M+OG)	Ward No. 2	EB No. 51	253	5	-
42104000	Bharuch (M+OG)	Ward No. 2	EB No. 52	720	497	110
42104000	Bharuch (M+OG)	Ward No. 2	EB No. 53	641	230	111
42104000	Bharuch (M+OG)	Ward No. 2	EB No. 332	672	435	220
42104000	Bharuch (M+OG)	Ward No. 2	EB No. 333	628	-	-
42104000	Bharuch (M+OG)	Ward No. 2	EB No. 334	465	-	-
42104000	Bharuch (M+OG)	Ward No. 2	EB No. 335	605	19	40
42104000	Bharuch (M+OG)	Ward No. 2	EB No. 336	512	-	-
42104000	Bharuch (M+OG)	Ward No. 3	EB No. 54	557	2	-
42104000	Bharuch (M+OG)	Ward No. 3	EB No. 55	319	-	-
42104000	Bharuch (M+OG)	Ward No. 3	EB No. 56	574	-	-
42104000	Bharuch (M+OG)	Ward No. 3	EB No. 57	277	6	4
42104000	Bharuch (M+OG)	Ward No. 3	EB No. 58	219	-	-
42104000	Bharuch (M+OG)	Ward No. 3	EB No. 59	377	-	-
42104000	Bharuch (M+OG)	Ward No. 3	EB No. 60	344	-	-
42104000	Bharuch (M+OG)	Ward No. 3	EB No. 61	596	5	-
42104000	Bharuch (M+OG)	Ward No. 3	EB No. 62	293	-	12
42104000	Bharuch (M+OG)	Ward No. 3	EB No. 63	469	-	-
42104000	Bharuch (M+OG)	Ward No. 3	EB No. 64	708	-	-
42104000	Bharuch (M+OG)	Ward No. 3	EB No. 65	494	-	-
42104000	Bharuch (M+OG)	Ward No. 3	EB No. 66	436	-	-
42104000	Bharuch (M+OG)	Ward No. 3	EB No. 67	771	-	-
42104000	Bharuch (M+OG)	Ward No. 3	EB No. 68	444	-	-

## APPENDIX TO DISTRICT PRIMARY CENSUS ABSTRACT

## TOTAL, SCHEDULED CASTES AND SCHEDULED TRIBES POPULATION - URBAN BLOCK WISE

Location Code	Name of Town	Name of Ward	Boundaries of Urban Block / EB Number	Total Population	Scheduled Castes Population	Scheduled Tribes Population
1	2	3	4	5	6	7
42104000	Bharuch (M+OG)	Ward No. 3	EB No. 69	174	-	-
42104000	Bharuch (M+OG)	Ward No. 4	EB No. 70	117	15	-
42104000	Bharuch (M+OG)	Ward No. 4	EB No. 71	248	11	-
42104000	Bharuch (M+OG)	Ward No. 4	EB No. 72	793	2	15
42104000	Bharuch (M+OG)	Ward No. 4	EB No. 73	708	-	-
42104000	Bharuch (M+OG)	Ward No. 4	EB No. 74	748	-	23
42104000	Bharuch (M+OG)	Ward No. 4	EB No. 75	747	9	5
42104000	Bharuch (M+OG)	Ward No. 4	EB No. 76	646	-	-
42104000	Bharuch (M+OG)	Ward No. 4	EB No. 77	704	-	-
42104000	Bharuch (M+OG)	Ward No. 4	EB No. 78	445	-	100
42104000	Bharuch (M+OG)	Ward No. 4	EB No. 79	613	4	35
42104000	Bharuch (M+OG)	Ward No. 4	EB No. 80	652	18	22
42104000	Bharuch (M+OG)	Ward No. 4	EB No. 81	798	9	316
42104000	Bharuch (M+OG)	Ward No. 4	EB No. 82	725	-	170
42104000	Bharuch (M+OG)	Ward No. 4	EB No. 83	408	-	7
42104000	Bharuch (M+OG)	Ward No. 4	EB No. 84	531	-	114
42104000	Bharuch (M+OG)	Ward No. 4	EB No. 85	602	-	-
42104000	Bharuch (M+OG)	Ward No. 4	EB No. 86	503	-	478
42104000	Bharuch (M+OG)	Ward No. 4	EB No. 87	514	-	-
42104000	Bharuch (M+OG)	Ward No. 4	EB No. 88	617	5	411
42104000	Bharuch (M+OG)	Ward No. 4	EB No. 89	332	-	88
42104000	Bharuch (M+OG)	Ward No. 4	EB No. 90	556	61	197
42104000	Bharuch (M+OG)	Ward No. 4	EB No. 91	1,011	180	375
42104000	Bharuch (M+OG)	Ward No. 4	EB No. 92	455	6	6
42104000	Bharuch (M+OG)	Ward No. 4	EB No. 93	218	7	12
42104000	Bharuch (M+OG)	Ward No. 4	EB No. 337	612	-	-
42104000	Bharuch (M+OG)	Ward No. 4	EB No. 338	514	-	24
42104000	Bharuch (M+OG)	Ward No. 4	EB No. 339	579	-	200
42104000	Bharuch (M+OG)	Ward No. 4	EB No. 340	651	-	42
42104000	Bharuch (M+OG)	Ward No. 4	EB No. 341	434	2	158
42104000	Bharuch (M+OG)	Ward No. 4	EB No. 342	491	-	479
42104000	Bharuch (M+OG)	Ward No. 5	EB No. 94	554	10	-
42104000	Bharuch (M+OG)	Ward No. 5	EB No. 95	506	-	-
42104000	Bharuch (M+OG)	Ward No. 5	EB No. 96	454	-	-
42104000	Bharuch (M+OG)	Ward No. 5	EB No. 97	457	-	-
42104000	Bharuch (M+OG)	Ward No. 5	EB No. 98	510	-	-
42104000	Bharuch (M+OG)	Ward No. 5	EB No. 99	531	-	-
42104000	Bharuch (M+OG)	Ward No. 5	EB No. 100	530	6	-
42104000	Bharuch (M+OG)	Ward No. 5	EB No. 101	558	-	-
42104000	Bharuch (M+OG)	Ward No. 5	EB No. 102	571	17	-
42104000	Bharuch (M+OG)	Ward No. 5	EB No. 103	664	25	-
42104000	Bharuch (M+OG)	Ward No. 5	EB No. 104	564	-	120
42104000	Bharuch (M+OG)	Ward No. 5	EB No. 105	485	-	-

## APPENDIX TO DISTRICT PRIMARY CENSUS ABSTRACT

## TOTAL, SCHEDULED CASTES AND SCHEDULED TRIBES POPULATION - URBAN BLOCK WISE

Location Code	Name of Town	Name of Ward	Boundaries of Urban Block / EB Number	Total Population	Scheduled Castes Population	Scheduled Tribes Population
1	2	3	4	5	6	7
42104000	Bharuch (M+OG)	Ward No. 5	EB No. 106	197	-	-
42104000	Bharuch (M+OG)	Ward No. 5	EB No. 107	196	8	-
42104000	Bharuch (M+OG)	Ward No. 5	EB No. 108	453	-	-
42104000	Bharuch (M+OG)	Ward No. 5	EB No. 109	325	-	-
42104000	Bharuch (M+OG)	Ward No. 5	EB No. 110	737	285	9
42104000	Bharuch (M+OG)	Ward No. 5	EB No. 111	250	8	-
42104000	Bharuch (M+OG)	Ward No. 5	EB No. 112	304	7	3
42104000	Bharuch (M+OG)	Ward No. 5	EB No. 113	322	18	-
42104000	Bharuch (M+OG)	Ward No. 5	EB No. 114	377	13	4
42104000	Bharuch (M+OG)	Ward No. 5	EB No. 115	287	-	-
42104000	Bharuch (M+OG)	Ward No. 5	EB No. 116	566	23	43
42104000	Bharuch (M+OG)	Ward No. 5	EB No. 117	316	-	13
42104000	Bharuch (M+OG)	Ward No. 5	EB No. 118	623	147	176
42104000	Bharuch (M+OG)	Ward No. 5	EB No. 119	334	14	-
42104000	Bharuch (M+OG)	Ward No. 6	EB No. 120	790	3	13
42104000	Bharuch (M+OG)	Ward No. 6	EB No. 121	467	-	-
42104000	Bharuch (M+OG)	Ward No. 6	EB No. 122	335	-	-
42104000	Bharuch (M+OG)	Ward No. 6	EB No. 123	325	-	-
42104000	Bharuch (M+OG)	Ward No. 6	EB No. 124	880	-	6
42104000	Bharuch (M+OG)	Ward No. 6	EB No. 125	333	-	-
42104000	Bharuch (M+OG)	Ward No. 6	EB No. 126	332	12	-
42104000	Bharuch (M+OG)	Ward No. 6	EB No. 127	252	-	-
42104000	Bharuch (M+OG)	Ward No. 6	EB No. 128	391	-	-
42104000	Bharuch (M+OG)	Ward No. 6	EB No. 129	447	-	2
42104000	Bharuch (M+OG)	Ward No. 6	EB No. 130	411	7	18
42104000	Bharuch (M+OG)	Ward No. 6	EB No. 131	377	18	12
42104000	Bharuch (M+OG)	Ward No. 6	EB No. 132	486	8	1
42104000	Bharuch (M+OG)	Ward No. 6	EB No. 133	473	-	5
42104000	Bharuch (M+OG)	Ward No. 6	EB No. 134	268	8	-
42104000	Bharuch (M+OG)	Ward No. 6	EB No. 135	583	-	-
42104000	Bharuch (M+OG)	Ward No. 6	EB No. 136	532	-	62
42104000	Bharuch (M+OG)	Ward No. 6	EB No. 137	743	30	-
42104000	Bharuch (M+OG)	Ward No. 6	EB No. 138	430	64	47
42104000	Bharuch (M+OG)	Ward No. 6	EB No. 139	634	355	10
42104000	Bharuch (M+OG)	Ward No. 6	EB No. 140	689	-	1
42104000	Bharuch (M+OG)	Ward No. 6	EB No. 141	413	-	31
42104000	Bharuch (M+OG)	Ward No. 6	EB No. 142	412	-	-
42104000	Bharuch (M+OG)	Ward No. 7	EB No. 143	476	10	37
42104000	Bharuch (M+OG)	Ward No. 7	EB No. 144	495	-	8
42104000	Bharuch (M+OG)	Ward No. 7	EB No. 145	289	5	5
42104000	Bharuch (M+OG)	Ward No. 7	EB No. 146	636	20	104
42104000	Bharuch (M+OG)	Ward No. 7	EB No. 147	386	-	23
42104000	Bharuch (M+OG)	Ward No. 7	EB No. 148	655	6	-

## APPENDIX TO DISTRICT PRIMARY CENSUS ABSTRACT

## TOTAL, SCHEDULED CASTES AND SCHEDULED TRIBES POPULATION - URBAN BLOCK WISE

Location Code	Name of Town	Name of Ward	Boundaries of Urban Block / EB Number	Total Population	Scheduled Castes Population	Scheduled Tribes Population
1	2	3	4	5	6	7
42104000	Bharuch (M+OG)	Ward No. 7	EB No. 149	499	11	4
42104000	Bharuch (M+OG)	Ward No. 7	EB No. 150	209	1	5
42104000	Bharuch (M+OG)	Ward No. 7	EB No. 151	487	8	13
42104000	Bharuch (M+OG)	Ward No. 7	EB No. 152	382	36	66
42104000	Bharuch (M+OG)	Ward No. 7	EB No. 153	258	7	132
42104000	Bharuch (M+OG)	Ward No. 7	EB No. 154	418	-	6
42104000	Bharuch (M+OG)	Ward No. 7	EB No. 155	453	116	134
42104000	Bharuch (M+OG)	Ward No. 7	EB No. 156	368	-	65
42104000	Bharuch (M+OG)	Ward No. 7	EB No. 157	543	5	3
42104000	Bharuch (M+OG)	Ward No. 7	EB No. 158	175	-	-
42104000	Bharuch (M+OG)	Ward No. 7	EB No. 159	440	14	33
42104000	Bharuch (M+OG)	Ward No. 7	EB No. 160	351	5	13
42104000	Bharuch (M+OG)	Ward No. 7	EB No. 161	327	88	35
42104000	Bharuch (M+OG)	Ward No. 7	EB No. 162	19	-	5
42104000	Bharuch (M+OG)	Ward No. 7	EB No. 163	393	49	43
42104000	Bharuch (M+OG)	Ward No. 7	EB No. 165	144	-	1
42104000	Bharuch (M+OG)	Ward No. 7	EB No. 166	317	6	47
42104000	Bharuch (M+OG)	Ward No. 7	EB No. 167	667	10	215
42104000	Bharuch (M+OG)	Ward No. 7	EB No. 168	268	10	24
42104000	Bharuch (M+OG)	Ward No. 7	EB No. 169	307	24	40
42104000	Bharuch (M+OG)	Ward No. 7	EB No. 170	673	115	135
42104000	Bharuch (M+OG)	Ward No. 7	EB No. 171	731	21	170
42104000	Bharuch (M+OG)	Ward No. 7	EB No. 172	433	15	70
42104000	Bharuch (M+OG)	Ward No. 7	EB No. 173	860	30	145
42104000	Bharuch (M+OG)	Ward No. 7	EB No. 174	540	11	111
42104000	Bharuch (M+OG)	Ward No. 7	EB No. 175	268	48	9
42104000	Bharuch (M+OG)	Ward No. 7	EB No. 176	628	378	14
42104000	Bharuch (M+OG)	Ward No. 7	EB No. 177	156	12	-
42104000	Bharuch (M+OG)	Ward No. 7	EB No. 178	39	-	-
42104000	Bharuch (M+OG)	Ward No. 7	EB No. 179	87	-	3
42104000	Bharuch (M+OG)	Ward No. 7	EB No. 181	7	-	-
42104000	Bharuch (M+OG)	Ward No. 7	EB No. 182	120	-	46
42104000	Bharuch (M+OG)	Ward No. 7	EB No. 183	34	2	-
42104000	Bharuch (M+OG)	Ward No. 7	EB No. 184	438	-	3
42104000	Bharuch (M+OG)	Ward No. 7	EB No. 185	112	-	-
42104000	Bharuch (M+OG)	Ward No. 7	EB No. 186	65	-	-
42104000	Bharuch (M+OG)	Ward No. 7	EB No. 187	504	32	177
42104000	Bharuch (M+OG)	Ward No. 7	EB No. 188	323	-	21
42104000	Bharuch (M+OG)	Ward No. 7	EB No. 189	324	8	126
42104000	Bharuch (M+OG)	Ward No. 7	EB No. 190	500	171	143
42104000	Bharuch (M+OG)	Ward No. 7	EB No. 191	402	22	143
42104000	Bharuch (M+OG)	Ward No. 7	EB No. 192	476	61	179
42104000	Bharuch (M+OG)	Ward No. 7	EB No. 193	164	57	28

## APPENDIX TO DISTRICT PRIMARY CENSUS ABSTRACT

## TOTAL, SCHEDULED CASTES AND SCHEDULED TRIBES POPULATION - URBAN BLOCK WISE

Location Code	Name of Town	Name of Ward	Boundaries of Urban Block / EB Number	Total Population	Scheduled Castes Population	Scheduled Tribes Population
1	2	3	4	5	6	7
42104000	Bharuch (M+OG)	Ward No. 8	EB No. 194	719	198	32
42104000	Bharuch (M+OG)	Ward No. 8	EB No. 195	660	62	22
42104000	Bharuch (M+OG)	Ward No. 8	EB No. 196	758	138	32
42104000	Bharuch (M+OG)	Ward No. 8	EB No. 197	596	-	-
42104000	Bharuch (M+OG)	Ward No. 8	EB No. 198	815	10	23
42104000	Bharuch (M+OG)	Ward No. 8	EB No. 199	166	-	9
42104000	Bharuch (M+OG)	Ward No. 8	EB No. 200	151	4	-
42104000	Bharuch (M+OG)	Ward No. 8	EB No. 201	852	5	152
42104000	Bharuch (M+OG)	Ward No. 8	EB No. 202	609	-	6
42104000	Bharuch (M+OG)	Ward No. 8	EB No. 203	1,070	291	283
42104000	Bharuch (M+OG)	Ward No. 8	EB No. 204	495	4	119
42104000	Bharuch (M+OG)	Ward No. 8	EB No. 205	117	-	41
42104000	Bharuch (M+OG)	Ward No. 8	EB No. 206	242	26	45
42104000	Bharuch (M+OG)	Ward No. 8	EB No. 207	549	4	1
42104000	Bharuch (M+OG)	Ward No. 8	EB No. 208	374	15	-
42104000	Bharuch (M+OG)	Ward No. 8	EB No. 209	627	15	-
42104000	Bharuch (M+OG)	Ward No. 8	EB No. 210	676	41	6
42104000	Bharuch (M+OG)	Ward No. 8	EB No. 211	306	-	6
42104000	Bharuch (M+OG)	Ward No. 8	EB No. 212	481	39	-
42104000	Bharuch (M+OG)	Ward No. 8	EB No. 213	618	142	-
42104000	Bharuch (M+OG)	Ward No. 8	EB No. 214	461	66	8
42104000	Bharuch (M+OG)	Ward No. 8	EB No. 215	866	23	80
42104000	Bharuch (M+OG)	Ward No. 8	EB No. 216	939	49	628
42104000	Bharuch (M+OG)	Ward No. 8	EB No. 217	199	-	4
42104000	Bharuch (M+OG)	Ward No. 8	EB No. 220	6	-	-
42104000	Bharuch (M+OG)	Ward No. 8	EB No. 221	913	130	147
42104000	Bharuch (M+OG)	Ward No. 8	EB No. 222	486	6	-
42104000	Bharuch (M+OG)	Ward No. 8	EB No. 223	438	15	64
42104000	Bharuch (M+OG)	Ward No. 8	EB No. 224	674	4	-
42104000	Bharuch (M+OG)	Ward No. 8	EB No. 225	610	54	24
42104000	Bharuch (M+OG)	Ward No. 8	EB No. 226	475	-	1
42104000	Bharuch (M+OG)	Ward No. 8	EB No. 227	214	12	4
42104000	Bharuch (M+OG)	Ward No. 8	EB No. 228	616	10	16
42104000	Bharuch (M+OG)	Ward No. 8	EB No. 229	552	13	-
42104000	Bharuch (M+OG)	Ward No. 9	EB No. 230	655	50	-
42104000	Bharuch (M+OG)	Ward No. 9	EB No. 231	489	15	13
42104000	Bharuch (M+OG)	Ward No. 9	EB No. 232	506	65	12
42104000	Bharuch (M+OG)	Ward No. 9	EB No. 233	253	27	-
42104000	Bharuch (M+OG)	Ward No. 9	EB No. 234	600	45	13
42104000	Bharuch (M+OG)	Ward No. 9	EB No. 235	605	76	11
42104000	Bharuch (M+OG)	Ward No. 9	EB No. 236	567	127	22
42104000	Bharuch (M+OG)	Ward No. 9	EB No. 237	510	16	20
42104000	Bharuch (M+OG)	Ward No. 9	EB No. 238	629	32	38



## APPENDIX TO DISTRICT PRIMARY CENSUS ABSTRACT

## TOTAL, SCHEDULED CASTES AND SCHEDULED TRIBES POPULATION - URBAN BLOCK WISE

Location Code	Name of Town	Name of Ward	Boundaries of Urban Block / EB Number	Total Population	Scheduled Castes Population	Scheduled Tribes Population
1	2	3	4	5	6	7
42104000	Bharuch (M+OG)	Ward No. 9	EB No. 239	501	88	6
42104000	Bharuch (M+OG)	Ward No. 9	EB No. 240	628	75	2
42104000	Bharuch (M+OG)	Ward No. 9	EB No. 241	432	10	10
42104000	Bharuch (M+OG)	Ward No. 9	EB No. 242	185	14	3
42104000	Bharuch (M+OG)	Ward No. 9	EB No. 243	517	83	9
42104000	Bharuch (M+OG)	Ward No. 9	EB No. 244	576	4	-
42104000	Bharuch (M+OG)	Ward No. 9	EB No. 245	630	-	6
42104000	Bharuch (M+OG)	Ward No. 9	EB No. 246	667	128	6
42104000	Bharuch (M+OG)	Ward No. 9	EB No. 247	634	101	8
42104000	Bharuch (M+OG)	Ward No. 9	EB No. 248	423	44	-
42104000	Bharuch (M+OG)	Ward No. 9	EB No. 249	389	66	10
42104000	Bharuch (M+OG)	Ward No. 9	EB No. 250	524	14	3
42104000	Bharuch (M+OG)	Ward No. 9	EB No. 251	314	4	-
42104000	Bharuch (M+OG)	Ward No. 9	EB No. 252	583	39	9
42104000	Bharuch (M+OG)	Ward No. 9	EB No. 253	414	8	4
42104000	Bharuch (M+OG)	Ward No. 9	EB No. 254	369	5	-
42104000	Bharuch (M+OG)	Ward No. 9	EB No. 255	650	34	13
42104000	Bharuch (M+OG)	Ward No. 9	EB No. 256	563	115	51
42104000	Bharuch (M+OG)	Ward No. 9	EB No. 257	457	109	-
42104000	Bharuch (M+OG)	Ward No. 9	EB No. 258	343	72	32
42104000	Bharuch (M+OG)	Ward No. 9	EB No. 259	440	-	204
42104000	Bharuch (M+OG)	Ward No. 9	EB No. 344	527	-	52
42104000	Bharuch (M+OG)	Ward No. 10	EB No. 260	574	-	160
42104000	Bharuch (M+OG)	Ward No. 10	EB No. 261	509	110	34
42104000	Bharuch (M+OG)	Ward No. 10	EB No. 262	385	-	7
42104000	Bharuch (M+OG)	Ward No. 10	EB No. 263	476	-	13
42104000	Bharuch (M+OG)	Ward No. 10	EB No. 264	502	-	-
42104000	Bharuch (M+OG)	Ward No. 10	EB No. 265	531	20	14
42104000	Bharuch (M+OG)	Ward No. 10	EB No. 266	440	31	17
42104000	Bharuch (M+OG)	Ward No. 10	EB No. 267	380	4	9
42104000	Bharuch (M+OG)	Ward No. 10	EB No. 268	248	-	11
42104000	Bharuch (M+OG)	Ward No. 10	EB No. 269	547	121	35
42104000	Bharuch (M+OG)	Ward No. 10	EB No. 270	552	38	30
42104000	Bharuch (M+OG)	Ward No. 10	EB No. 271	558	76	3
42104000	Bharuch (M+OG)	Ward No. 10	EB No. 272	540	77	10
42104000	Bharuch (M+OG)	Ward No. 10	EB No. 273	431	49	21
42104000	Bharuch (M+OG)	Ward No. 10	EB No. 274	466	42	11
42104000	Bharuch (M+OG)	Ward No. 10	EB No. 275	45	-	-
42104000	Bharuch (M+OG)	Ward No. 10	EB No. 276	527	-	259
42104000	Bharuch (M+OG)	Ward No. 10	EB No. 277	653	90	199
42104000	Bharuch (M+OG)	Ward No. 10	EB No. 278	608	5	2
42104000	Bharuch (M+OG)	Ward No. 10	EB No. 279	783	89	8
42104000	Bharuch (M+OG)	Ward No. 10	EB No. 280	582	86	135

## APPENDIX TO DISTRICT PRIMARY CENSUS ABSTRACT

## TOTAL, SCHEDULED CASTES AND SCHEDULED TRIBES POPULATION - URBAN BLOCK WISE

Location Code	Name of Town	Name of Ward	Boundaries of Urban Block / EB Number	Total Population	Scheduled Castes Population	Scheduled Tribes Population
1	2	3	4	5	6	7
42104000	Bharuch (M+OG)	Ward No. 10	EB No. 281	480	117	94
42104000	Bharuch (M+OG)	Ward No. 10	EB No. 282	413	-	-
42104000	Bharuch (M+OG)	Ward No. 10	EB No. 283	393	-	-
42104000	Bharuch (M+OG)	Ward No. 10	EB No. 284	704	33	3
42104000	Bharuch (M+OG)	Ward No. 10	EB No. 285	703	5	494
42104000	Bharuch (M+OG)	Ward No. 10	EB No. 286	781	22	184
42104000	Bharuch (M+OG)	Ward No. 10	EB No. 287	421	78	61
42104000	Bharuch (M+OG)	Ward No. 10	EB No. 288	175	20	46
42104000	Bharuch (M+OG)	Ward No. 11	EB No. 289	569	15	8
42104000	Bharuch (M+OG)	Ward No. 11	EB No. 290	457	-	7
42104000	Bharuch (M+OG)	Ward No. 11	EB No. 291	241	17	-
42104000	Bharuch (M+OG)	Ward No. 11	EB No. 292	315	50	6
42104000	Bharuch (M+OG)	Ward No. 11	EB No. 293	284	9	11
42104000	Bharuch (M+OG)	Ward No. 11	EB No. 294	354	10	44
42104000	Bharuch (M+OG)	Ward No. 11	EB No. 295	397	27	71
42104000	Bharuch (M+OG)	Ward No. 11	EB No. 296	170	9	44
42104000	Bharuch (M+OG)	Ward No. 11	EB No. 297	176	-	11
42104000	Bharuch (M+OG)	Ward No. 11	EB No. 298	172	3	-
42104000	Bharuch (M+OG)	Ward No. 11	EB No. 299	639	4	-
42104000	Bharuch (M+OG)	Ward No. 11	EB No. 300	508	15	15
42104000	Bharuch (M+OG)	Ward No. 11	EB No. 301	420	5	20
42104000	Bharuch (M+OG)	Ward No. 11	EB No. 302	436	-	11
42104000	Bharuch (M+OG)	Ward No. 11	EB No. 303	779	61	43
42104000	Bharuch (M+OG)	Ward No. 11	EB No. 304	494	90	19
42104000	Bharuch (M+OG)	Ward No. 11	EB No. 305	395	60	30
42104000	Bharuch (M+OG)	Ward No. 11	EB No. 306	427	42	19
42104000	Bharuch (M+OG)	Ward No. 11	EB No. 307	613	21	23
42104000	Bharuch (M+OG)	Ward No. 11	EB No. 308	367	28	3
42104000	Bharuch (M+OG)	Ward No. 11	EB No. 309	839	80	100
42104000	Bharuch (M+OG)	Ward No. 11	EB No. 310	609	3	-
42104000	Bharuch (M+OG)	Ward No. 11	EB No. 311	497	10	-
42104000	Bharuch (M+OG)	Ward No. 11	EB No. 312	431	4	10
42104000	Bharuch (M+OG)	Ward No. 11	EB No. 313	504	-	-
42104000	Bharuch (M+OG)	Ward No. 11	EB No. 314	482	12	-
42104000	Bharuch (M+OG)	Ward No. 11	EB No. 343	435	65	52
42104000	Bharuch (M+OG)	Ward No. 12	EB No. 315	429	40	17
42104000	Bharuch (M+OG)	Ward No. 12	EB No. 316	486	-	-
42104000	Bharuch (M+OG)	Ward No. 12	EB No. 317	265	12	10
42104000	Bharuch (M+OG)	Ward No. 12	EB No. 318	613	3	16
42104000	Bharuch (M+OG)	Ward No. 12	EB No. 319	446	100	17
42104000	Bharuch (M+OG)	Ward No. 12	EB No. 320	530	122	18
42104000	Bharuch (M+OG)	Ward No. 12	EB No. 321	534	126	7
42104000	Bharuch (M+OG)	Ward No. 12	EB No. 322	634	31	12

## APPENDIX TO DISTRICT PRIMARY CENSUS ABSTRACT

## TOTAL, SCHEDULED CASTES AND SCHEDULED TRIBES POPULATION - URBAN BLOCK WISE

Location Code	Name of Town	Name of Ward	Boundaries of Urban Block / EB Number	Total Population	Scheduled Castes Population	Scheduled Tribes Population
1	2	3	4	5	6	7
42104000	Bharuch (M+OG)	Ward No. 12	EB No. 323	523	34	5
42104000	Bharuch (M+OG)	Ward No. 12	EB No. 324	396	35	5
42104000	Bharuch (M+OG)	Ward No. 12	EB No. 325	571	-	4
42104000	Bharuch (M+OG)	Ward No. 12	EB No. 326	496	-	-
42104000	Bharuch (M+OG)	Ward No. 12	EB No. 327	553	20	10
42104000	Bharuch (M+OG)	Ward No. 12	EB No. 328	198	21	8
42104000	Bharuch (M+OG)	Ward No. 12	EB No. 329	293	44	-
42105000	Maktampur (CT)	Ward No. 1	EB No. 1	597	-	174
42105000	Maktampur (CT)	Ward No. 1	EB No. 2	556	-	81
42105000	Maktampur (CT)	Ward No. 1	EB No. 3	635	-	-
42105000	Maktampur (CT)	Ward No. 1	EB No. 4	406	16	83
42105000	Maktampur (CT)	Ward No. 1	EB No. 5	615	42	80
42105000	Maktampur (CT)	Ward No. 1	EB No. 6	452	14	56
42105000	Maktampur (CT)	Ward No. 1	EB No. 7	656	-	221
42105000	Maktampur (CT)	Ward No. 1	EB No. 8	503	11	3
42105000	Maktampur (CT)	Ward No. 1	EB No. 9	253	3	6
42105000	Maktampur (CT)	Ward No. 1	EB No. 10	406	10	7
42105000	Maktampur (CT)	Ward No. 1	EB No. 11	601	12	15
42105000	Maktampur (CT)	Ward No. 1	EB No. 12	463	-	-
42105000	Maktampur (CT)	Ward No. 1	EB No. 13	374	37	75
42105000	Maktampur (CT)	Ward No. 1	EB No. 14	350	16	35
42105000	Maktampur (CT)	Ward No. 1	EB No. 15	522	44	38
42105000	Maktampur (CT)	Ward No. 1	EB No. 16	730	19	375
42105000	Maktampur (CT)	Ward No. 1	EB No. 17	313	4	13
42105000	Maktampur (CT)	Ward No. 1	EB No. 18	393	19	77
42105000	Maktampur (CT)	Ward No. 1	EB No. 19	224	-	-
42105000	Maktampur (CT)	Ward No. 1	EB No. 20	198	-	18
42106000	Andada (CT)	Ward No. 1	EB No. 1	855	-	590
42106000	Andada (CT)	Ward No. 1	EB No. 2	349	-	6
42106000	Andada (CT)	Ward No. 1	EB No. 3	189	-	-
42106000	Andada (CT)	Ward No. 1	EB No. 4	379	-	86
42106000	Andada (CT)	Ward No. 1	EB No. 5	270	4	199
42106000	Andada (CT)	Ward No. 1	EB No. 6	155	-	120
42106000	Andada (CT)	Ward No. 1	EB No. 7	479	94	35
42106000	Andada (CT)	Ward No. 1	EB No. 8	687	21	289
42106000	Andada (CT)	Ward No. 1	EB No. 9	539	93	116
42106000	Andada (CT)	Ward No. 1	EB No. 10	571	26	6
42106000	Andada (CT)	Ward No. 1	EB No. 11	603	29	8
42106000	Andada (CT)	Ward No. 1	EB No. 12	601	4	11
42106000	Andada (CT)	Ward No. 1	EB No. 13	687	29	17
42106000	Andada (CT)	Ward No. 1	EB No. 14	609	44	29
42106000	Andada (CT)	Ward No. 1	EB No. 15	657	45	28
42106000	Andada (CT)	Ward No. 1	EB No. 16	500	6	5

## APPENDIX TO DISTRICT PRIMARY CENSUS ABSTRACT

## TOTAL, SCHEDULED CASTES AND SCHEDULED TRIBES POPULATION - URBAN BLOCK WISE

Location Code	Name of Town	Name of Ward	Boundaries of Urban Block / EB Number	Total Population	Scheduled Castes Population	Scheduled Tribes Population
1	2	3	4	5	6	7
42106000	Andada (CT)	Ward No. 1	EB No. 17	644	31	5
42106000	Andada (CT)	Ward No. 1	EB No. 18	438	18	15
42106000	Andada (CT)	Ward No. 1	EB No. 19	470	123	14
42106000	Andada (CT)	Ward No. 1	EB No. 20	705	371	174
42106000	Andada (CT)	Ward No. 1	EB No. 21	613	81	13
42106000	Andada (CT)	Ward No. 1	EB No. 22	653	79	12
42106000	Andada (CT)	Ward No. 1	EB No. 23	600	41	15
42106000	Andada (CT)	Ward No. 1	EB No. 24	715	48	133
42106000	Andada (CT)	Ward No. 1	EB No. 25	538	105	42
42107000	Anklesvar (M+OG)	Ward No. 1	EB No. 1	688	34	146
42107000	Anklesvar (M+OG)	Ward No. 1	EB No. 2	684	45	22
42107000	Anklesvar (M+OG)	Ward No. 1	EB No. 3	231	7	10
42107000	Anklesvar (M+OG)	Ward No. 1	EB No. 4	489	94	22
42107000	Anklesvar (M+OG)	Ward No. 1	EB No. 5	507	4	9
42107000	Anklesvar (M+OG)	Ward No. 1	EB No. 6	570	-	7
42107000	Anklesvar (M+OG)	Ward No. 1	EB No. 7	548	96	340
42107000	Anklesvar (M+OG)	Ward No. 1	EB No. 8	715	101	449
42107000	Anklesvar (M+OG)	Ward No. 1	EB No. 9	523	76	19
42107000	Anklesvar (M+OG)	Ward No. 1	EB No. 10	741	29	34
42107000	Anklesvar (M+OG)	Ward No. 1	EB No. 11	644	8	-
42107000	Anklesvar (M+OG)	Ward No. 1	EB No. 12	221	-	12
42107000	Anklesvar (M+OG)	Ward No. 1	EB No. 13	490	5	21
42107000	Anklesvar (M+OG)	Ward No. 1	EB No. 14	605	9	76
42107000	Anklesvar (M+OG)	Ward No. 1	EB No. 15	465	3	7
42107000	Anklesvar (M+OG)	Ward No. 1	EB No. 187	569	-	-
42107000	Anklesvar (M+OG)	Ward No. 2	EB No. 16	738	-	210
42107000	Anklesvar (M+OG)	Ward No. 2	EB No. 17	571	18	180
42107000	Anklesvar (M+OG)	Ward No. 2	EB No. 18	641	2	87
42107000	Anklesvar (M+OG)	Ward No. 2	EB No. 19	694	2	253
42107000	Anklesvar (M+OG)	Ward No. 2	EB No. 20	394	9	-
42107000	Anklesvar (M+OG)	Ward No. 2	EB No. 21	629	11	140
42107000	Anklesvar (M+OG)	Ward No. 2	EB No. 22	636	349	88
42107000	Anklesvar (M+OG)	Ward No. 2	EB No. 23	612	22	34
42107000	Anklesvar (M+OG)	Ward No. 2	EB No. 188	435	16	68
42107000	Anklesvar (M+OG)	Ward No. 2	EB No. 189	606	26	61
42107000	Anklesvar (M+OG)	Ward No. 3	EB No. 24	389	15	3
42107000	Anklesvar (M+OG)	Ward No. 3	EB No. 25	206	26	4
42107000	Anklesvar (M+OG)	Ward No. 3	EB No. 26	237	21	2
42107000	Anklesvar (M+OG)	Ward No. 3	EB No. 27	489	19	29
42107000	Anklesvar (M+OG)	Ward No. 3	EB No. 28	438	11	8
42107000	Anklesvar (M+OG)	Ward No. 3	EB No. 29	710	-	14
42107000	Anklesvar (M+OG)	Ward No. 3	EB No. 30	537	30	53
42107000	Anklesvar (M+OG)	Ward No. 3	EB No. 31	378	32	6

## APPENDIX TO DISTRICT PRIMARY CENSUS ABSTRACT

## TOTAL, SCHEDULED CASTES AND SCHEDULED TRIBES POPULATION - URBAN BLOCK WISE

Location Code	Name of Town	Name of Ward	Boundaries of Urban Block / EB Number	Total Population	Scheduled Castes Population	Scheduled Tribes Population
1	2	3	4	5	6	7
42107000	Anklesvar (M+OG)	Ward No. 3	EB No. 32	543	10	-
42107000	Anklesvar (M+OG)	Ward No. 3	EB No. 33	364	16	22
42107000	Anklesvar (M+OG)	Ward No. 3	EB No. 34	534	42	18
42107000	Anklesvar (M+OG)	Ward No. 3	EB No. 35	793	30	45
42107000	Anklesvar (M+OG)	Ward No. 3	EB No. 36	325	42	55
42107000	Anklesvar (M+OG)	Ward No. 3	EB No. 37	730	32	130
42107000	Anklesvar (M+OG)	Ward No. 3	EB No. 38	593	19	60
42107000	Anklesvar (M+OG)	Ward No. 3	EB No. 39	248	17	33
42107000	Anklesvar (M+OG)	Ward No. 3	EB No. 117	65	-	-
42107000	Anklesvar (M+OG)	Ward No. 3	EB No. 118	138	80	8
42107000	Anklesvar (M+OG)	Ward No. 3	EB No. 119	27	-	4
42107000	Anklesvar (M+OG)	Ward No. 3	EB No. 120	384	34	32
42107000	Anklesvar (M+OG)	Ward No. 3	EB No. 121	359	54	20
42107000	Anklesvar (M+OG)	Ward No. 3	EB No. 122	529	8	4
42107000	Anklesvar (M+OG)	Ward No. 3	EB No. 123	441	23	17
42107000	Anklesvar (M+OG)	Ward No. 3	EB No. 124	490	9	-
42107000	Anklesvar (M+OG)	Ward No. 3	EB No. 125	384	4	-
42107000	Anklesvar (M+OG)	Ward No. 3	EB No. 126	278	9	30
42107000	Anklesvar (M+OG)	Ward No. 4	EB No. 40	301	-	7
42107000	Anklesvar (M+OG)	Ward No. 4	EB No. 41	601	36	254
42107000	Anklesvar (M+OG)	Ward No. 4	EB No. 42	500	-	64
42107000	Anklesvar (M+OG)	Ward No. 4	EB No. 43	592	9	58
42107000	Anklesvar (M+OG)	Ward No. 4	EB No. 44	634	38	87
42107000	Anklesvar (M+OG)	Ward No. 4	EB No. 45	797	9	366
42107000	Anklesvar (M+OG)	Ward No. 4	EB No. 46	493	15	19
42107000	Anklesvar (M+OG)	Ward No. 4	EB No. 190	552	25	511
42107000	Anklesvar (M+OG)	Ward No. 4	EB No. 191	431	17	173
42107000	Anklesvar (M+OG)	Ward No. 5	EB No. 47	429	74	122
42107000	Anklesvar (M+OG)	Ward No. 5	EB No. 48	444	-	52
42107000	Anklesvar (M+OG)	Ward No. 5	EB No. 49	519	-	-
42107000	Anklesvar (M+OG)	Ward No. 5	EB No. 50	880	31	-
42107000	Anklesvar (M+OG)	Ward No. 5	EB No. 51	344	-	-
42107000	Anklesvar (M+OG)	Ward No. 5	EB No. 52	672	-	-
42107000	Anklesvar (M+OG)	Ward No. 5	EB No. 53	579	-	-
42107000	Anklesvar (M+OG)	Ward No. 6	EB No. 54	708	-	-
42107000	Anklesvar (M+OG)	Ward No. 6	EB No. 55	477	-	-
42107000	Anklesvar (M+OG)	Ward No. 6	EB No. 56	315	-	-
42107000	Anklesvar (M+OG)	Ward No. 6	EB No. 57	725	-	4
42107000	Anklesvar (M+OG)	Ward No. 6	EB No. 58	290	37	5
42107000	Anklesvar (M+OG)	Ward No. 6	EB No. 59	629	-	592
42107000	Anklesvar (M+OG)	Ward No. 7	EB No. 60	822	8	35
42107000	Anklesvar (M+OG)	Ward No. 7	EB No. 61	466	-	-
42107000	Anklesvar (M+OG)	Ward No. 7	EB No. 62	462	-	-

## APPENDIX TO DISTRICT PRIMARY CENSUS ABSTRACT

## TOTAL, SCHEDULED CASTES AND SCHEDULED TRIBES POPULATION - URBAN BLOCK WISE

Location Code	Name of Town	Name of Ward	Boundaries of Urban Block / EB Number	Total Population	Scheduled Castes Population	Scheduled Tribes Population
1	2	3	4	5	6	7
42107000	Anklesvar (M+OG)	Ward No. 7	EB No. 63	335	-	-
42107000	Anklesvar (M+OG)	Ward No. 7	EB No. 64	283	-	-
42107000	Anklesvar (M+OG)	Ward No. 7	EB No. 65	468	-	-
42107000	Anklesvar (M+OG)	Ward No. 7	EB No. 66	273	-	-
42107000	Anklesvar (M+OG)	Ward No. 8	EB No. 67	309	-	115
42107000	Anklesvar (M+OG)	Ward No. 8	EB No. 68	625	-	-
42107000	Anklesvar (M+OG)	Ward No. 8	EB No. 69	343	-	92
42107000	Anklesvar (M+OG)	Ward No. 8	EB No. 70	313	250	15
42107000	Anklesvar (M+OG)	Ward No. 8	EB No. 71	648	-	93
42107000	Anklesvar (M+OG)	Ward No. 9	EB No. 72	505	221	-
42107000	Anklesvar (M+OG)	Ward No. 9	EB No. 73	667	164	24
42107000	Anklesvar (M+OG)	Ward No. 9	EB No. 74	326	-	-
42107000	Anklesvar (M+OG)	Ward No. 9	EB No. 75	655	-	-
42107000	Anklesvar (M+OG)	Ward No. 9	EB No. 76	560	29	86
42107000	Anklesvar (M+OG)	Ward No. 9	EB No. 77	715	11	-
42107000	Anklesvar (M+OG)	Ward No. 9	EB No. 78	916	103	513
42107000	Anklesvar (M+OG)	Ward No. 9	EB No. 79	515	-	-
42107000	Anklesvar (M+OG)	Ward No. 9	EB No. 80	634	-	-
42107000	Anklesvar (M+OG)	Ward No. 9	EB No. 81	531	-	4
42107000	Anklesvar (M+OG)	Ward No. 9	EB No. 82	733	-	-
42107000	Anklesvar (M+OG)	Ward No. 10	EB No. 83	308	-	-
42107000	Anklesvar (M+OG)	Ward No. 10	EB No. 84	501	-	-
42107000	Anklesvar (M+OG)	Ward No. 10	EB No. 85	613	-	125
42107000	Anklesvar (M+OG)	Ward No. 10	EB No. 86	622	14	13
42107000	Anklesvar (M+OG)	Ward No. 10	EB No. 87	262	-	5
42107000	Anklesvar (M+OG)	Ward No. 10	EB No. 88	268	10	-
42107000	Anklesvar (M+OG)	Ward No. 10	EB No. 89	535	-	5
42107000	Anklesvar (M+OG)	Ward No. 10	EB No. 90	618	-	438
42107000	Anklesvar (M+OG)	Ward No. 11	EB No. 91	970	5	339
42107000	Anklesvar (M+OG)	Ward No. 11	EB No. 92	912	-	502
42107000	Anklesvar (M+OG)	Ward No. 11	EB No. 93	592	-	-
42107000	Anklesvar (M+OG)	Ward No. 11	EB No. 94	266	43	10
42107000	Anklesvar (M+OG)	Ward No. 11	EB No. 95	495	14	15
42107000	Anklesvar (M+OG)	Ward No. 11	EB No. 96	483	38	38
42107000	Anklesvar (M+OG)	Ward No. 11	EB No. 97	373	10	3
42107000	Anklesvar (M+OG)	Ward No. 11	EB No. 98	426	50	31
42107000	Anklesvar (M+OG)	Ward No. 11	EB No. 99	450	18	25
42107000	Anklesvar (M+OG)	Ward No. 11	EB No. 100	276	41	11
42107000	Anklesvar (M+OG)	Ward No. 11	EB No. 101	698	-	-
42107000	Anklesvar (M+OG)	Ward No. 11	EB No. 102	769	2	134
42107000	Anklesvar (M+OG)	Ward No. 11	EB No. 103	332	1	24
42107000	Anklesvar (M+OG)	Ward No. 11	EB No. 104	663	7	9
42107000	Anklesvar (M+OG)	Ward No. 11	EB No. 105	496	40	78

## APPENDIX TO DISTRICT PRIMARY CENSUS ABSTRACT

## TOTAL, SCHEDULED CASTES AND SCHEDULED TRIBES POPULATION - URBAN BLOCK WISE

Location Code	Name of Town	Name of Ward	Boundaries of Urban Block / EB Number	Total Population	Scheduled Castes Population	Scheduled Tribes Population
1	2	3	4	5	6	7
42107000	Anklesvar (M+OG)	Ward No. 12	EB No. 106	804	30	246
42107000	Anklesvar (M+OG)	Ward No. 12	EB No. 107	438	-	143
42107000	Anklesvar (M+OG)	Ward No. 12	EB No. 108	630	-	-
42107000	Anklesvar (M+OG)	Ward No. 12	EB No. 109	518	-	-
42107000	Anklesvar (M+OG)	Ward No. 12	EB No. 110	496	-	19
42107000	Anklesvar (M+OG)	Ward No. 12	EB No. 111	626	-	3
42107000	Anklesvar (M+OG)	Ward No. 12	EB No. 112	419	-	6
42107000	Anklesvar (M+OG)	Ward No. 12	EB No. 113	560	43	31
42107000	Anklesvar (M+OG)	Ward No. 12	EB No. 114	669	22	18
42107000	Anklesvar (M+OG)	Ward No. 12	EB No. 115	571	77	103
42107000	Anklesvar (M+OG)	Ward No. 12	EB No. 116	72	-	9
42107000	Anklesvar (M+OG)	Ward No. 12	EB No. 192	567	20	464
42107000	Anklesvar (M+OG)	Ward No. 13	EB No. 127	369	-	346
42107000	Anklesvar (M+OG)	Ward No. 13	EB No. 128	438	-	378
42107000	Anklesvar (M+OG)	Ward No. 13	EB No. 129	507	7	481
42107000	Anklesvar (M+OG)	Ward No. 13	EB No. 130	302	2	283
42107000	Anklesvar (M+OG)	Ward No. 13	EB No. 131	377	-	310
42107000	Anklesvar (M+OG)	Ward No. 13	EB No. 132	427	24	338
42107000	Anklesvar (M+OG)	Ward No. 13	EB No. 133	428	3	412
42107000	Anklesvar (M+OG)	Ward No. 13	EB No. 134	247	22	166
42107000	Anklesvar (M+OG)	Ward No. 13	EB No. 135	451	10	4
42107000	Anklesvar (M+OG)	Ward No. 13	EB No. 136	348	31	168
42107000	Anklesvar (M+OG)	Ward No. 14	EB No. 137	655	5	24
42107000	Anklesvar (M+OG)	Ward No. 14	EB No. 138	729	4	566
42107000	Anklesvar (M+OG)	Ward No. 14	EB No. 139	842	122	697
42107000	Anklesvar (M+OG)	Ward No. 15	EB No. 140	426	35	15
42107000	Anklesvar (M+OG)	Ward No. 15	EB No. 141	434	57	11
42107000	Anklesvar (M+OG)	Ward No. 15	EB No. 142	377	50	24
42107000	Anklesvar (M+OG)	Ward No. 15	EB No. 143	291	13	38
42107000	Anklesvar (M+OG)	Ward No. 15	EB No. 144	448	123	115
42107000	Anklesvar (M+OG)	Ward No. 15	EB No. 145	571	143	140
42107000	Anklesvar (M+OG)	Ward No. 15	EB No. 146	550	166	242
42107000	Anklesvar (M+OG)	Ward No. 15	EB No. 147	535	5	353
42107000	Anklesvar (M+OG)	Ward No. 15	EB No. 148	359	21	147
42107000	Anklesvar (M+OG)	Ward No. 15	EB No. 149	610	12	30
42107000	Anklesvar (M+OG)	Ward No. 16	EB No. 150	438	9	-
42107000	Anklesvar (M+OG)	Ward No. 16	EB No. 151	442	39	33
42107000	Anklesvar (M+OG)	Ward No. 16	EB No. 152	544	1	233
42107000	Anklesvar (M+OG)	Ward No. 16	EB No. 153	618	-	-
42107000	Anklesvar (M+OG)	Ward No. 16	EB No. 154	937	-	27
42107000	Anklesvar (M+OG)	Ward No. 16	EB No. 156	441	50	111
42107000	Anklesvar (M+OG)	Ward No. 17	EB No. 157	332	-	-
42107000	Anklesvar (M+OG)	Ward No. 17	EB No. 158	100	-	-

## APPENDIX TO DISTRICT PRIMARY CENSUS ABSTRACT

## TOTAL, SCHEDULED CASTES AND SCHEDULED TRIBES POPULATION - URBAN BLOCK WISE

Location Code	Name of Town	Name of Ward	Boundaries of Urban Block / EB Number	Total Population	Scheduled Castes Population	Scheduled Tribes Population
1	2	3	4	5	6	7
42107000	Anklesvar (M+OG)	Ward No. 17	EB No. 159	414	-	43
42107000	Anklesvar (M+OG)	Ward No. 17	EB No. 160	770	43	-
42107000	Anklesvar (M+OG)	Ward No. 17	EB No. 161	381	27	-
42107000	Anklesvar (M+OG)	Ward No. 17	EB No. 162	427	181	6
42107000	Anklesvar (M+OG)	Ward No. 17	EB No. 163	568	10	357
42107000	Anklesvar (M+OG)	Ward No. 17	EB No. 164	565	13	-
42107000	Anklesvar (M+OG)	Ward No. 17	EB No. 165	301	5	-
42107000	Anklesvar (M+OG)	Ward No. 17	EB No. 166	363	-	-
42107000	Anklesvar (M+OG)	Ward No. 17	EB No. 167	565	11	-
42107000	Anklesvar (M+OG)	Ward No. 17	EB No. 168	301	53	3
42107000	Anklesvar (M+OG)	Ward No. 17	EB No. 169	617	47	46
42107000	Anklesvar (M+OG)	Ward No. 17	EB No. 170	480	4	1
42107000	Anklesvar (M+OG)	Ward No. 17	EB No. 171	822	27	3
42107000	Anklesvar (M+OG)	Ward No. 17	EB No. 172	302	3	5
42107000	Anklesvar (M+OG)	Ward No. 17	EB No. 173	515	40	80
42107000	Anklesvar (M+OG)	Ward No. 17	EB No. 174	738	7	3
42107000	Anklesvar (M+OG)	Ward No. 17	EB No. 175	197	37	-
42107000	Anklesvar (M+OG)	Ward No. 17	EB No. 176	498	2	-
42107000	Anklesvar (M+OG)	Ward No. 17	EB No. 177	541	-	-
42107000	Anklesvar (M+OG)	Ward No. 17	EB No. 178	412	7	-
42107000	Anklesvar (M+OG)	Ward No. 17	EB No. 179	822	26	-
42107000	Anklesvar (M+OG)	Ward No. 17	EB No. 180	371	-	-
42107000	Anklesvar (M+OG)	Ward No. 17	EB No. 181	140	11	17
42107000	Anklesvar (M+OG)	Ward No. 17	EB No. 182	271	-	-
42107000	Anklesvar (M+OG)	Ward No. 17	EB No. 183	321	-	-
42107000	Anklesvar (M+OG)	Ward No. 17	EB No. 184	564	-	-
42107000	Anklesvar (M+OG)	Ward No. 17	EB No. 185	563	-	-
42107000	Anklesvar (M+OG)	Ward No. 17	EB No. 186	557	3	11
42107000	Anklesvar (M+OG)	Ward No. 17	EB No. 193	421	-	-
42107000	Anklesvar (M+OG)	Ward No. 17	EB No. 194	376	-	6
42108000	Anklesvar INA (INA)	Ward No. 1	EB No. 1	324	-	-
42108000	Anklesvar INA (INA)	Ward No. 1	EB No. 2	238	-	-
42108000	Anklesvar INA (INA)	Ward No. 1	EB No. 3	194	-	-
42108000	Anklesvar INA (INA)	Ward No. 1	EB No. 4	385	-	-
42108000	Anklesvar INA (INA)	Ward No. 1	EB No. 5	534	24	18
42108000	Anklesvar INA (INA)	Ward No. 1	EB No. 6	209	-	-
42108000	Anklesvar INA (INA)	Ward No. 1	EB No. 7	648	5	5
42108000	Anklesvar INA (INA)	Ward No. 1	EB No. 8	538	-	-
42108000	Anklesvar INA (INA)	Ward No. 1	EB No. 9	723	-	-
42108000	Anklesvar INA (INA)	Ward No. 1	EB No. 10	674	-	-
42108000	Anklesvar INA (INA)	Ward No. 1	EB No. 11	397	-	-
42108000	Anklesvar INA (INA)	Ward No. 1	EB No. 12	630	-	4
42108000	Anklesvar INA (INA)	Ward No. 1	EB No. 13	463	-	-



## APPENDIX TO DISTRICT PRIMARY CENSUS ABSTRACT

## TOTAL, SCHEDULED CASTES AND SCHEDULED TRIBES POPULATION - URBAN BLOCK WISE

Location Code	Name of Town	Name of Ward	Boundaries of Urban Block / EB Number	Total Population	Scheduled Castes Population	Scheduled Tribes Population
1	2	3	4	5	6	7
42108000	Anklesvar INA (INA)	Ward No. 1	EB No. 14	470	5	44
42108000	Anklesvar INA (INA)	Ward No. 1	EB No. 15	469	8	-
42108000	Anklesvar INA (INA)	Ward No. 1	EB No. 16	604	-	-
42108000	Anklesvar INA (INA)	Ward No. 1	EB No. 17	406	-	-
42108000	Anklesvar INA (INA)	Ward No. 1	EB No. 18	295	-	-
42108000	Anklesvar INA (INA)	Ward No. 1	EB No. 19	481	16	21
42108000	Anklesvar INA (INA)	Ward No. 1	EB No. 20	611	21	26
42108000	Anklesvar INA (INA)	Ward No. 1	EB No. 21	348	-	-
42108000	Anklesvar INA (INA)	Ward No. 1	EB No. 22	835	-	15
42108000	Anklesvar INA (INA)	Ward No. 1	EB No. 23	400	4	5
42108000	Anklesvar INA (INA)	Ward No. 1	EB No. 24	799	3	37
42108000	Anklesvar INA (INA)	Ward No. 1	EB No. 25	281	-	-
42108000	Anklesvar INA (INA)	Ward No. 1	EB No. 27	135	98	14
42108000	Anklesvar INA (INA)	Ward No. 1	EB No. 28	33	4	7
42108000	Anklesvar INA (INA)	Ward No. 1	EB No. 29	163	-	-
42108000	Anklesvar INA (INA)	Ward No. 1	EB No. 30	45	-	-
42108000	Anklesvar INA (INA)	Ward No. 1	EB No. 31	37	12	-
42108000	Anklesvar INA (INA)	Ward No. 1	EB No. 32	28	-	-
42108000	Anklesvar INA (INA)	Ward No. 1	EB No. 33	21	-	7
42108000	Anklesvar INA (INA)	Ward No. 1	EB No. 34	44	-	-
42108000	Anklesvar INA (INA)	Ward No. 1	EB No. 35	79	-	-
42108000	Anklesvar INA (INA)	Ward No. 1	EB No. 36	151	8	2
42108000	Anklesvar INA (INA)	Ward No. 1	EB No. 37	27	-	-
42108000	Anklesvar INA (INA)	Ward No. 1	EB No. 38	165	-	-
42108000	Anklesvar INA (INA)	Ward No. 1	EB No. 39	173	-	28
42108000	Anklesvar INA (INA)	Ward No. 1	EB No. 40	129	-	20
42108000	Anklesvar INA (INA)	Ward No. 1	EB No. 41	313	-	33
42108000	Anklesvar INA (INA)	Ward No. 1	EB No. 42	12	6	6
42108000	Anklesvar INA (INA)	Ward No. 1	EB No. 44	312	-	-
42108000	Anklesvar INA (INA)	Ward No. 1	EB No. 45	10	-	-
42108000	Anklesvar INA (INA)	Ward No. 1	EB No. 46	314	-	-
42108000	Anklesvar INA (INA)	Ward No. 1	EB No. 48	536	24	7
42108000	Anklesvar INA (INA)	Ward No. 1	EB No. 49	37	-	-
42108000	Anklesvar INA (INA)	Ward No. 1	EB No. 51	682	-	-
42108000	Anklesvar INA (INA)	Ward No. 1	EB No. 52	488	-	14
42108000	Anklesvar INA (INA)	Ward No. 1	EB No. 53	428	21	164

**PRIMARY CENSUS ABSTRACT  
FOR SCHEDULED CASTES**

## PRIMARY CENSUS ABSTRACT

Location Code Number	District/ CD Block/ Town	Total/ Rural/ Urban	Number of Households with at least one Scheduled Caste Member	Total Population (Including Institutional and Houseless Population)			Population in the Age-Group 0-6		
				Persons	Males	Females	Persons	Males	Females
				5	6	7	8	9	10
<b>21</b>	<b>Bharuch</b>	<b>Total</b>	<b>13,914</b>	<b>61,491</b>	<b>31,708</b>	<b>29,783</b>	<b>7,552</b>	<b>3,931</b>	<b>3,621</b>
		<b>Rural</b>	<b>9,587</b>	<b>41,163</b>	<b>21,191</b>	<b>19,972</b>	<b>5,058</b>	<b>2,605</b>	<b>2,453</b>
		<b>Urban</b>	<b>4,327</b>	<b>20,328</b>	<b>10,517</b>	<b>9,811</b>	<b>2,494</b>	<b>1,326</b>	<b>1,168</b>
0001	Jambusar	Total	2,048	8,682	4,541	4,141	963	520	443
		Rural	2,048	8,682	4,541	4,141	963	520	443
		Urban	-	-	-	-	-	-	-
0002	Amod	Total	1,158	4,897	2,499	2,398	606	291	315
		Rural	1,158	4,897	2,499	2,398	606	291	315
		Urban	-	-	-	-	-	-	-
0003	Vagra	Total	1,049	4,459	2,298	2,161	639	328	311
		Rural	1,049	4,459	2,298	2,161	639	328	311
		Urban	-	-	-	-	-	-	-
0004	Bharuch	Total	2,655	11,685	6,063	5,622	1,418	745	673
		Rural	2,205	9,685	5,012	4,673	1,198	617	581
		Urban	450	2,000	1,051	949	220	128	92
42102000	Palej (CT)	Urban	119	525	278	247	60	36	24
42104000	Bholav (Part) (OG) - Ward No.11	Urban	143	640	339	301	72	46	26
42104000	Nandelav (Part) (OG) - Ward No.12	Urban	132	588	310	278	68	36	32
42105000	Maktampur (CT)	Urban	56	247	124	123	20	10	10
0005	Jhagadia	Total	1,003	4,353	2,240	2,113	493	264	229
		Rural	1,003	4,353	2,240	2,113	493	264	229
		Urban	-	-	-	-	-	-	-
0006	Anklesvar	Total	1,631	6,939	3,532	3,407	963	466	497
		Rural	962	4,136	2,081	2,055	521	243	278
		Urban	669	2,803	1,451	1,352	442	223	219
42106000	Andada (CT)	Urban	298	1,292	676	616	190	106	84
42107000	Anklesvar ( Diva, Divi & Borbhatha New Vasahat) (OG) - Ward No.13	Urban	26	99	53	46	13	3	10
42107000	Anklesvar ( Diva, Divi & Borbhatha New Vasahat) (OG) - Ward No.14	Urban	27	131	57	74	10	4	6
42107000	Anklesvar ( Diva, Divi & Borbhatha New Vasahat) (OG) - Ward No.15	Urban	169	625	325	300	118	50	68
42107000	Piraman (Part) (OG) - Ward No.16	Urban	21	99	51	48	14	10	4
42107000	Gadkhol (Part) (OG) - Ward No.17	Urban	128	557	289	268	97	50	47
0007	Hansot	Total	904	3,868	1,976	1,892	459	244	215
		Rural	904	3,868	1,976	1,892	459	244	215
		Urban	-	-	-	-	-	-	-
0008	Valia	Total	258	1,083	544	539	179	98	81
		Rural	258	1,083	544	539	179	98	81
		Urban	-	-	-	-	-	-	-

PRIMARY CENSUS ABSTRACT

FOR SCHEDULED CASTES

Literates			Illiterates			Total Workers			Total/ Rural/ Urban	District/ CD Block/ Town
Persons	Males	Females	Persons	Males	Females	Persons	Males	Females	3	2
11	12	13	14	15	16	17	18	19		
42,431	24,873	17,558	19,060	6,835	12,225	24,511	17,355	7,156	<b>Total</b>	<b>Bharuch</b>
26,931	16,200	10,731	14,232	4,991	9,241	18,203	12,233	5,970	<b>Rural</b>	
15,500	8,673	6,827	4,828	1,844	2,984	6,308	5,122	1,186	<b>Urban</b>	
5,378	3,441	1,937	3,304	1,100	2,204	4,214	2,667	1,547	Total	Jambusar
5,378	3,441	1,937	3,304	1,100	2,204	4,214	2,667	1,547	Rural	
-	-	-	-	-	-	-	-	-	Urban	
3,070	1,917	1,153	1,827	582	1,245	2,256	1,487	769	Total	Amod
3,070	1,917	1,153	1,827	582	1,245	2,256	1,487	769	Rural	
-	-	-	-	-	-	-	-	-	Urban	
2,691	1,639	1,052	1,768	659	1,109	1,928	1,354	574	Total	Vagra
2,691	1,639	1,052	1,768	659	1,109	1,928	1,354	574	Rural	
-	-	-	-	-	-	-	-	-	Urban	
8,002	4,684	3,318	3,683	1,379	2,304	4,712	3,296	1,416	Total	Bharuch
6,442	3,825	2,617	3,243	1,187	2,056	4,112	2,802	1,310	Rural	
1,560	859	701	440	192	248	600	494	106	Urban	
323	197	126	202	81	121	170	128	42	Urban	Palej (CT)
544	287	257	96	52	44	178	152	26	Urban	Bholav (Part) (OG) - Ward No.11
484	263	221	104	47	57	166	147	19	Urban	Nandelav (Part) (OG) - Ward No.12
209	112	97	38	12	26	86	67	19	Urban	Maktampur (CT)
2,937	1,723	1,214	1,416	517	899	1,813	1,255	558	Total	Jhagadia
2,937	1,723	1,214	1,416	517	899	1,813	1,255	558	Rural	
-	-	-	-	-	-	-	-	-	Urban	
4,950	2,827	2,123	1,989	705	1,284	2,536	1,986	550	Total	Anklesvar
2,917	1,669	1,248	1,219	412	807	1,667	1,221	446	Rural	
2,033	1,158	875	770	293	477	869	765	104	Urban	
998	551	447	294	125	169	352	324	28	Urban	Andada (CT)
73	48	25	26	5	21	33	28	5	Urban	Anklesvar ( Diva, Divi & Borbhatha New Vasahat) (OG) - Ward No.13
113	53	60	18	4	14	60	33	27	Urban	Anklesvar ( Diva, Divi & Borbhatha New Vasahat) (OG) - Ward No.14
446	268	178	179	57	122	229	205	24	Urban	Anklesvar ( Diva, Divi & Borbhatha New Vasahat) (OG) - Ward No.15
72	38	34	27	13	14	27	24	3	Urban	Piraman (Part) (OG) - Ward No.16
331	200	131	226	89	137	168	151	17	Urban	Gadkhol (Part) (OG) - Ward No.17
2,781	1,590	1,191	1,087	386	701	1,818	1,166	652	Total	Hansot
2,781	1,590	1,191	1,087	386	701	1,818	1,166	652	Rural	
-	-	-	-	-	-	-	-	-	Urban	
715	396	319	368	148	220	395	281	114	Total	Valia
715	396	319	368	148	220	395	281	114	Rural	
-	-	-	-	-	-	-	-	-	Urban	

## PRIMARY CENSUS ABSTRACT

Location Code Number	District/ CD Block/ Town	Total/ Rural/ Urban	Main Workers			Industrial Category					
						Cultivators			Agricultural Labourers		
			Persons	Males	Females	Persons	Males	Females	Persons	Males	Females
1	2	3	20	21	22	23	24	25	26	27	28
21	Bharuch	Total	20,233	16,033	4,200	1,941	1,711	230	6,734	4,628	2,106
		Rural	14,235	11,089	3,146	1,932	1,703	229	6,628	4,541	2,087
		Urban	5,998	4,944	1,054	9	8	1	106	87	19
0001	Jambusar	Total	2,972	2,392	580	506	475	31	1,701	1,329	372
		Rural	2,972	2,392	580	506	475	31	1,701	1,329	372
		Urban	-	-	-	-	-	-	-	-	-
0002	Amod	Total	1,782	1,356	426	179	164	15	1,093	746	347
		Rural	1,782	1,356	426	179	164	15	1,093	746	347
		Urban	-	-	-	-	-	-	-	-	-
0003	Vagra	Total	1,543	1,225	318	332	290	42	676	481	195
		Rural	1,543	1,225	318	332	290	42	676	481	195
		Urban	-	-	-	-	-	-	-	-	-
0004	Bharuch	Total	3,896	2,990	906	206	181	25	1,782	1,129	653
		Rural	3,390	2,558	832	206	181	25	1,771	1,121	650
		Urban	506	432	74	-	-	-	11	8	3
42102000	Palej (CT)	Urban	88	70	18	-	-	-	11	8	3
42104000	Bholav (Part) (OG) - Ward No.11	Urban	170	151	19	-	-	-	-	-	-
42104000	Nandelav (Part) (OG) - Ward No.12	Urban	165	146	19	-	-	-	-	-	-
42105000	Maktampur (CT)	Urban	83	65	18	-	-	-	-	-	-
0005	Jhagadia	Total	1,415	1,095	320	214	183	31	509	328	181
		Rural	1,415	1,095	320	214	183	31	509	328	181
		Urban	-	-	-	-	-	-	-	-	-
0006	Anklesvar	Total	2,190	1,872	318	183	158	25	389	263	126
		Rural	1,411	1,155	256	177	152	25	353	231	122
		Urban	779	717	62	6	6	-	36	32	4
42106000	Andada (CT)	Urban	351	324	27	3	3	-	10	6	4
42107000	Anklesvar ( Diva, Divi & Borbhatha New Vasahat) (OG) - Ward No.13	Urban	27	26	1	-	-	-	3	3	-
42107000	Anklesvar ( Diva, Divi & Borbhatha New Vasahat) (OG) - Ward No.14	Urban	37	29	8	2	2	-	2	2	-
42107000	Anklesvar ( Diva, Divi & Borbhatha New Vasahat) (OG) - Ward No.15	Urban	199	182	17	-	-	-	14	14	-
42107000	Piraman (Part) (OG) - Ward No.16	Urban	24	21	3	1	1	-	-	-	-
42107000	Gadkhol (Part) (OG) - Ward No.17	Urban	141	135	6	-	-	-	7	7	-
0007	Hansot	Total	1,373	1,038	335	295	240	55	450	261	189
		Rural	1,373	1,038	335	295	240	55	450	261	189
		Urban	-	-	-	-	-	-	-	-	-
0008	Valia	Total	349	270	79	23	18	5	75	44	31
		Rural	349	270	79	23	18	5	75	44	31
		Urban	-	-	-	-	-	-	-	-	-

## PRIMARY CENSUS ABSTRACT

## FOR SCHEDULED CASTES

of Main Workers						Marginal Workers			Total/ District/ CD Block/ Town	
Household Industry Workers			Other Workers						Rural/	Urban
Persons	Males	Females	Persons	Males	Females	Persons	Males	Females	3	2
29	30	31	32	33	34	35	36	37	3	2
206	178	28	11,352	9,516	1,836	4,278	1,322	2,956	Total	Bharuch
172	149	23	5,503	4,696	807	3,968	1,144	2,824	Rural	
34	29	5	5,849	4,820	1,029	310	178	132	Urban	
30	27	3	735	561	174	1,242	275	967	Total	Jambusar
30	27	3	735	561	174	1,242	275	967	Rural	
-	-	-	-	-	-	-	-	-	Urban	
21	21	-	489	425	64	474	131	343	Total	Amod
21	21	-	489	425	64	474	131	343	Rural	
-	-	-	-	-	-	-	-	-	Urban	
11	10	1	524	444	80	385	129	256	Total	Vagra
11	10	1	524	444	80	385	129	256	Rural	
-	-	-	-	-	-	-	-	-	Urban	
30	29	1	1,878	1,651	227	816	306	510	Total	Bharuch
29	28	1	1,384	1,228	156	722	244	478	Rural	
1	1	-	494	423	71	94	62	32	Urban	
1	1	-	76	61	15	82	58	24	Urban	Palej (CT)
-	-	-	170	151	19	8	1	7	Urban	Bholav (Part) (OG) - Ward No.11
-	-	-	165	146	19	1	1	-	Urban	Nandelav (Part) (OG) - Ward No.12
-	-	-	83	65	18	3	2	1	Urban	Maktampur (CT)
45	38	7	647	546	101	398	160	238	Total	Jhagadia
45	38	7	647	546	101	398	160	238	Rural	
-	-	-	-	-	-	-	-	-	Urban	
17	12	5	1,601	1,439	162	346	114	232	Total	Anklesvar
13	8	5	868	764	104	256	66	190	Rural	
4	4	-	733	675	58	90	48	42	Urban	
-	-	-	338	315	23	1	-	1	Urban	Andada (CT)
-	-	-	24	23	1	6	2	4	Urban	Anklesvar (Diva, Divi & Borbhatha New Vasahat) (OG) - Ward No.13
-	-	-	33	25	8	23	4	19	Urban	Anklesvar (Diva, Divi & Borbhatha New Vasahat) (OG) - Ward No.14
1	1	-	184	167	17	30	23	7	Urban	Anklesvar (Diva, Divi & Borbhatha New Vasahat) (OG) - Ward No.15
-	-	-	23	20	3	3	3	-	Urban	Piraman (Part) (OG) - Ward No.16
3	3	-	131	125	6	27	16	11	Urban	Gadkhol (Part) (OG) - Ward No.17
11	8	3	617	529	88	445	128	317	Total	Hansot
11	8	3	617	529	88	445	128	317	Rural	
-	-	-	-	-	-	-	-	-	Urban	
12	9	3	239	199	40	46	11	35	Total	Valia
12	9	3	239	199	40	46	11	35	Rural	
-	-	-	-	-	-	-	-	-	Urban	

## PRIMARY CENSUS ABSTRACT

Location Code Number	District/ CD Block/ Town	Total/ Rural/ Urban	Industrial Category of								
			Cultivators			Agricultural Labourers			Household Industry Workers		
			Persons	Males	Females	Persons	Males	Females	Persons	Males	Females
1	2	3	38	39	40	41	42	43	44	45	46
21	Bharuch	Total	304	54	250	2,990	796	2,194	47	6	41
		Rural	304	54	250	2,972	785	2,187	26	5	21
		Urban	-	-	-	18	11	7	21	1	20
0001	Jambusar	Total	70	9	61	979	227	752	14	2	12
		Rural	70	9	61	979	227	752	14	2	12
		Urban	-	-	-	-	-	-	-	-	-
0002	Amod	Total	12	2	10	427	111	316	-	-	-
		Rural	12	2	10	427	111	316	-	-	-
		Urban	-	-	-	-	-	-	-	-	-
0003	Vagra	Total	75	13	62	252	73	179	1	-	1
		Rural	75	13	62	252	73	179	1	-	1
		Urban	-	-	-	-	-	-	-	-	-
0004	Bharuch	Total	15	5	10	559	163	396	2	-	2
		Rural	15	5	10	554	160	394	2	-	2
		Urban	-	-	-	5	3	2	-	-	-
42102000	Palej (CT)	Urban	-	-	-	5	3	2	-	-	-
42104000	Bholav (Part) (OG) - Ward No.11	Urban	-	-	-	-	-	-	-	-	-
42104000	Nandelav (Part) (OG) - Ward No.12	Urban	-	-	-	-	-	-	-	-	-
42105000	Maktampur (CT)	Urban	-	-	-	-	-	-	-	-	-
0005	Jhagadia	Total	19	7	12	290	123	167	6	2	4
		Rural	19	7	12	290	123	167	6	2	4
		Urban	-	-	-	-	-	-	-	-	-
0006	Anklesvar	Total	44	8	36	149	23	126	7	-	7
		Rural	44	8	36	141	18	123	1	-	1
		Urban	-	-	-	8	5	3	6	-	6
42106000	Andada (CT)	Urban	-	-	-	1	-	1	-	-	-
42107000	Anklesvar ( Diva, Divi & Borbhatha New Vasahat) (OG) - Ward No.13	Urban	-	-	-	1	-	1	-	-	-
42107000	Anklesvar ( Diva, Divi & Borbhatha New Vasahat) (OG) - Ward No.14	Urban	-	-	-	2	1	1	6	-	6
42107000	Anklesvar ( Diva, Divi & Borbhatha New Vasahat) (OG) - Ward No.15	Urban	-	-	-	1	1	-	-	-	-
42107000	Piraman (Part) (OG) - Ward No.16	Urban	-	-	-	-	-	-	-	-	-
42107000	Gadkhol (Part) (OG) - Ward No.17	Urban	-	-	-	3	3	-	-	-	-
0007	Hansot	Total	58	10	48	301	66	235	1	-	1
		Rural	58	10	48	301	66	235	1	-	1
		Urban	-	-	-	-	-	-	-	-	-
0008	Valia	Total	11	-	11	28	7	21	1	1	-
		Rural	11	-	11	28	7	21	1	1	-
		Urban	-	-	-	-	-	-	-	-	-

PRIMARY CENSUS ABSTRACT

FOR SCHEDULED CASTES

Marginal Workers			Non-Workers			Total/ District/ CD Block/ Town	Location Code Number	
Other Workers						Rural/ Urban		
Persons	Males	Females	Persons	Males	Females			
47	48	49	50	51	52	3	2	
							1	
937	466	471	36,980	14,353	22,627	Total	Bharuch	21
666	300	366	22,960	8,958	14,002	Rural		
271	166	105	14,020	5,395	8,625	Urban		
179	37	142	4,468	1,874	2,594	Total	Jambusar	0001
179	37	142	4,468	1,874	2,594	Rural		
-	-	-	-	-	-	Urban		
35	18	17	2,641	1,012	1,629	Total	Amod	0002
35	18	17	2,641	1,012	1,629	Rural		
-	-	-	-	-	-	Urban		
57	43	14	2,531	944	1,587	Total	Vagra	0003
57	43	14	2,531	944	1,587	Rural		
-	-	-	-	-	-	Urban		
240	138	102	6,973	2,767	4,206	Total	Bharuch	0004
151	79	72	5,573	2,210	3,363	Rural		
89	59	30	1,400	557	843	Urban		
77	55	22	355	150	205	Urban	Palej (CT)	42102000
8	1	7	462	187	275	Urban	Bholav (Part) (OG) - Ward No.11	42104000
1	1	-	422	163	259	Urban	Nandelav (Part) (OG) - Ward No.12	42104000
3	2	1	161	57	104	Urban	Maktampur (CT)	42105000
83	28	55	2,540	985	1,555	Total	Jhagadia	0005
83	28	55	2,540	985	1,555	Rural		
-	-	-	-	-	-	Urban		
146	83	63	4,403	1,546	2,857	Total	Anklesvar	0006
70	40	30	2,469	860	1,609	Rural		
76	43	33	1,934	686	1,248	Urban		
-	-	-	940	352	588	Urban	Andada (CT)	42106000
5	2	3	66	25	41	Urban	Anklesvar ( Diva, Divi & Borbhatha New Vasahat) (OG) - Ward No.13	42107000
15	3	12	71	24	47	Urban	Anklesvar ( Diva, Divi & Borbhatha New Vasahat) (OG) - Ward No.14	42107000
29	22	7	396	120	276	Urban	Anklesvar ( Diva, Divi & Borbhatha New Vasahat) (OG) - Ward No.15	42107000
3	3	-	72	27	45	Urban	Piraman (Part) (OG) - Ward No.16	42107000
24	13	11	389	138	251	Urban	Gadkhol (Part) (OG) - Ward No.17	42107000
85	52	33	2,050	810	1,240	Total	Hansot	0007
85	52	33	2,050	810	1,240	Rural		
-	-	-	-	-	-	Urban		
6	3	3	688	263	425	Total	Valia	0008
6	3	3	688	263	425	Rural		
-	-	-	-	-	-	Urban		



## PRIMARY CENSUS ABSTRACT

Location Code Number	District/ CD Block/ Town	Total/ Rural/ Urban	Number of Households with at least one Scheduled Caste Member	Total Population (Including Institutional and Houseless Population)			Population in the Age-Group 0-6		
				Persons	Males	Females	Persons	Males	Females
1	2	3	4	5	6	7	8	9	10
<b>URBAN</b>									
42101000	Jambusar (M)	Urban	418	2,037	1,026	1,011	260	123	137
42102000	Palej (CT)	Urban	119	525	278	247	60	36	24
42103000	Bharuch INA (INA)	Urban	3	12	5	7	2	1	1
42104000	Bharuch (M+OG)	Urban	2,356	11,334	5,903	5,431	1,304	719	585
42105000	Maktampur (CT)	Urban	56	247	124	123	20	10	10
42106000	Andada (CT)	Urban	298	1,292	676	616	190	106	84
42107000	Anklesvar (M+OG)	Urban	1,020	4,622	2,362	2,260	624	314	310
42108000	Anklesvar INA (INA)	Urban	57	259	143	116	34	17	17

PRIMARY CENSUS ABSTRACT

**FOR SCHEDULED CASTES**

Literates			Illiterates			Total Workers			Total/ District/ CD Block/ Town Rural/ Urban	
Persons	Males	Females	Persons	Males	Females	Persons	Males	Females	3	2
11	12	13	14	15	16	17	18	19		
<b>URBAN</b>										
1,461	839	622	576	187	389	624	519	105	Urban	Jambusar (M)
323	197	126	202	81	121	170	128	42	Urban	Palej (CT)
10	4	6	2	1	1	2	2	-	Urban	Bharuch INA (INA)
8,875	4,921	3,954	2,459	982	1,477	3,543	2,825	718	Urban	Bharuch (M+OG)
209	112	97	38	12	26	86	67	19	Urban	Maktampur (CT)
998	551	447	294	125	169	352	324	28	Urban	Andada (CT)
3,442	1,940	1,502	1,180	422	758	1,461	1,191	270	Urban	Anklesvar (M+OG)
182	109	73	77	34	43	70	66	4	Urban	Anklesvar INA (INA)

## PRIMARY CENSUS ABSTRACT

Location Code Number	District/ CD Block/ Town	Total/ Rural/ Urban	Main Workers			Industrial Category						
			Persons	Males	Females	Cultivators			Agricultural Labourers			
1	2	3				20	21	22	23	24	25	26
<b>URBAN</b>												
42101000	Jambusar (M)	Urban	591	501	90	2	2	-	54	42	12	
42102000	Palej (CT)	Urban	88	70	18	-	-	-	11	8	3	
42103000	Bharuch INA (INA)	Urban	2	2	-	-	-	-	-	-	-	
42104000	Bharuch (M+OG)	Urban	3,455	2,778	677	1	-	1	2	2	-	
42105000	Maktampur (CT)	Urban	83	65	18	-	-	-	-	-	-	
42106000	Andada (CT)	Urban	351	324	27	3	3	-	10	6	4	
42107000	Anklesvar (M+OG)	Urban	1,358	1,138	220	3	3	-	26	26	-	
42108000	Anklesvar INA (INA)	Urban	70	66	4	-	-	-	3	3	-	

PRIMARY CENSUS ABSTRACT

**FOR SCHEDULED CASTES**

of Main Workers						Marginal Workers			Total/ District/ CD Block/ Town	
Household Industry Workers			Other Workers						Rural/	Urban
Persons	Males	Females	Persons	Males	Females	Persons	Males	Females	3	2
29	30	31	32	33	34	35	36	37		
<b>URBAN</b>										
5	5	-	530	452	78	33	18	15	Urban	Jambusar (M)
1	1	-	76	61	15	82	58	24	Urban	Palej (CT)
-	-	-	2	2	-	-	-	-	Urban	Bharuch INA (INA)
11	8	3	3,441	2,768	673	88	47	41	Urban	Bharuch (M+OG)
-	-	-	83	65	18	3	2	1	Urban	Maktampur (CT)
-	-	-	338	315	23	1	-	1	Urban	Andada (CT)
17	15	2	1,312	1,094	218	103	53	50	Urban	Anklesvar (M+OG)
-	-	-	67	63	4	-	-	-	Urban	Anklesvar INA (INA)

**PRIMARY CENSUS ABSTRACT**

Location Code Number	District/ CD Block/ Town	Total/ Rural/ Urban	Industrial Category of									
			Cultivators			Agricultural Labourers			Household Industry Workers			
			Persons	Males	Females	Persons	Males	Females	Persons	Males	Females	
1	2	3	38	39	40	41	42	43	44	45	46	
<b>URBAN</b>												
42101000	Jambusar (M)	Urban	-	-	-	5	3	2	-	-	-	
42102000	Palej (CT)	Urban	-	-	-	5	3	2	-	-	-	
42103000	Bharuch INA (INA)	Urban	-	-	-	-	-	-	-	-	-	
42104000	Bharuch (M+OG)	Urban	-	-	-	-	-	-	11	1	10	
42105000	Maktampur (CT)	Urban	-	-	-	-	-	-	-	-	-	
42106000	Andada (CT)	Urban	-	-	-	1	-	1	-	-	-	
42107000	Anklesvar (M+OG)	Urban	-	-	-	7	5	2	10	-	10	
42108000	Anklesvar INA (INA)	Urban	-	-	-	-	-	-	-	-	-	

PRIMARY CENSUS ABSTRACT

FOR SCHEDULED CASTES

Marginal Workers			Non-Workers			Total/	District/	CD Block/	Town	Location
Other Workers						Rural/				Code
						Urban				Number
Persons	Males	Females	Persons	Males	Females					
47	48	49	50	51	52	3		2		1
<b>URBAN</b>										
28	15	13	1,413	507	906	Urban	Jambusar (M)			42101000
77	55	22	355	150	205	Urban	Palej (CT)			42102000
-	-	-	10	3	7	Urban	Bharuch INA (INA)			42103000
77	46	31	7,791	3,078	4,713	Urban	Bharuch (M+OG)			42104000
3	2	1	161	57	104	Urban	Maktampur (CT)			42105000
-	-	-	940	352	588	Urban	Andada (CT)			42106000
86	48	38	3,161	1,171	1,990	Urban	Anklesvar (M+OG)			42107000
-	-	-	189	77	112	Urban	Anklesvar INA (INA)			42108000



**PRIMARY CENSUS ABSTRACT  
FOR SCHEDULED TRIBES**



## PRIMARY CENSUS ABSTRACT

Location Code Number	District/ CD Block/ Town	Total/ Rural/ Urban	Number of Households with at least one Scheduled Tribe Member	Total Population (Including Institutional and Houseless Population)			Population in the Age-Group 0-6		
				Persons	Males	Females	Persons	Males	Females
				5	6	7	8	9	10
<b>21</b>	<b>Bharuch</b>	<b>Total</b>	<b>93,214</b>	<b>444,043</b>	<b>228,017</b>	<b>216,026</b>	<b>71,805</b>	<b>36,412</b>	<b>35,393</b>
		<b>Rural</b>	<b>85,233</b>	<b>406,442</b>	<b>208,664</b>	<b>197,778</b>	<b>66,052</b>	<b>33,477</b>	<b>32,575</b>
		<b>Urban</b>	<b>7,981</b>	<b>37,601</b>	<b>19,353</b>	<b>18,248</b>	<b>5,753</b>	<b>2,935</b>	<b>2,818</b>
0001	Jambusar	Total	3,645	16,693	8,824	7,869	2,985	1,540	1,445
		Rural	3,645	16,693	8,824	7,869	2,985	1,540	1,445
		Urban	-	-	-	-	-	-	-
0002	Amod	Total	5,880	27,339	14,218	13,121	4,500	2,313	2,187
		Rural	5,880	27,339	14,218	13,121	4,500	2,313	2,187
		Urban	-	-	-	-	-	-	-
0003	Vagra	Total	4,511	21,276	11,011	10,265	3,786	1,876	1,910
		Rural	4,511	21,276	11,011	10,265	3,786	1,876	1,910
		Urban	-	-	-	-	-	-	-
0004	Bharuch	Total	11,451	56,493	29,151	27,342	9,163	4,636	4,527
		Rural	10,745	53,073	27,390	25,683	8,690	4,393	4,297
		Urban	706	3,420	1,761	1,659	473	243	230
42102000	Palej (CT)	Urban	263	1,387	724	663	214	112	102
42104000	Bholav (Part) (OG) - Ward No.11	Urban	128	547	293	254	67	33	34
42104000	Nandelav (Part) (OG) - Ward No.12	Urban	28	129	69	60	17	6	11
42105000	Maktampur (CT)	Urban	287	1,357	675	682	175	92	83
0005	Jhagadia	Total	23,830	115,458	59,278	56,180	17,864	9,018	8,846
		Rural	23,830	115,458	59,278	56,180	17,864	9,018	8,846
		Urban	-	-	-	-	-	-	-
0006	Anklesvar	Total	13,009	60,362	31,066	29,296	10,444	5,309	5,135
		Rural	11,181	52,121	26,779	25,342	9,026	4,582	4,444
		Urban	1,828	8,241	4,287	3,954	1,418	727	691
42106000	Andada (CT)	Urban	443	1,968	1,030	938	324	158	166
42107000	Anklesvar ( Diva, Divi & Borbhatha New Vasahat) (OG) - Ward No.13	Urban	626	2,886	1,496	1,390	526	268	258
42107000	Anklesvar ( Diva, Divi & Borbhatha New Vasahat) (OG) - Ward No.14	Urban	270	1,287	653	634	213	118	95
42107000	Anklesvar ( Diva, Divi & Borbhatha New Vasahat) (OG) - Ward No.15	Urban	276	1,115	580	535	185	91	94
42107000	Piraman (Part) (OG) - Ward No.16	Urban	84	404	216	188	64	37	27
42107000	Gadkhol (Part) (OG) - Ward No.17	Urban	129	581	312	269	106	55	51
0007	Hansot	Total	5,393	24,303	12,472	11,831	3,826	1,991	1,835
		Rural	5,393	24,303	12,472	11,831	3,826	1,991	1,835
		Urban	-	-	-	-	-	-	-
0008	Valia	Total	20,048	96,179	48,692	47,487	15,375	7,764	7,611
		Rural	20,048	96,179	48,692	47,487	15,375	7,764	7,611
		Urban	-	-	-	-	-	-	-

PRIMARY CENSUS ABSTRACT

FOR SCHEDULED TRIBES

Literates			Illiterates			Total Workers			Total/ Rural/ Urban	District/ CD Block/ Town
Persons	Males	Females	Persons	Males	Females	Persons	Males	Females		
11	12	13	14	15	16	17	18	19	3	2
<b>191,106</b>	<b>120,855</b>	<b>70,251</b>	<b>252,937</b>	<b>107,162</b>	<b>145,775</b>	<b>228,243</b>	<b>134,006</b>	<b>94,237</b>	<b>Total</b>	<b>Bharuch</b>
<b>172,489</b>	<b>109,611</b>	<b>62,878</b>	<b>233,953</b>	<b>99,053</b>	<b>134,900</b>	<b>213,803</b>	<b>123,771</b>	<b>90,032</b>	<b>Rural</b>	
<b>18,617</b>	<b>11,244</b>	<b>7,373</b>	<b>18,984</b>	<b>8,109</b>	<b>10,875</b>	<b>14,440</b>	<b>10,235</b>	<b>4,205</b>	<b>Urban</b>	
5,266	3,765	1,501	11,427	5,059	6,368	9,444	5,489	3,955	Total	Jambusar
5,266	3,765	1,501	11,427	5,059	6,368	9,444	5,489	3,955	Rural	
-	-	-	-	-	-	-	-	-	Urban	
9,182	6,284	2,898	18,157	7,934	10,223	15,201	8,825	6,376	Total	Amod
9,182	6,284	2,898	18,157	7,934	10,223	15,201	8,825	6,376	Rural	
-	-	-	-	-	-	-	-	-	Urban	
8,102	5,474	2,628	13,174	5,537	7,637	10,848	6,600	4,248	Total	Vagra
8,102	5,474	2,628	13,174	5,537	7,637	10,848	6,600	4,248	Rural	
-	-	-	-	-	-	-	-	-	Urban	
23,419	15,377	8,042	33,074	13,774	19,300	28,711	17,167	11,544	Total	Bharuch
21,599	14,284	7,315	31,474	13,106	18,368	27,439	16,222	11,217	Rural	
1,820	1,093	727	1,600	668	932	1,272	945	327	Urban	
525	346	179	862	378	484	571	427	144	Urban	Palej (CT)
414	237	177	133	56	77	177	139	38	Urban	Bholav (Part) (OG) - Ward No.11
100	59	41	29	10	19	44	38	6	Urban	Nandelav (Part) (OG) - Ward No.12
781	451	330	576	224	352	480	341	139	Urban	Maktampur (CT)
55,428	34,263	21,165	60,030	25,015	35,015	59,443	34,860	24,583	Total	Jhagadia
55,428	34,263	21,165	60,030	25,015	35,015	59,443	34,860	24,583	Rural	
-	-	-	-	-	-	-	-	-	Urban	
25,378	16,116	9,262	34,984	14,950	20,034	28,947	17,980	10,967	Total	Anklesvar
21,498	13,709	7,789	30,623	13,070	17,553	25,633	15,692	9,941	Rural	
3,880	2,407	1,473	4,361	1,880	2,481	3,314	2,288	1,026	Urban	
769	498	271	1,199	532	667	758	544	214	Urban	Andada (CT)
1,075	684	391	1,811	812	999	1,172	810	362	Urban	Anklesvar ( Diva, Divi & Borbhatha New Vasahat) (OG) - Ward No.13
877	489	388	410	164	246	580	352	228	Urban	Anklesvar ( Diva, Divi & Borbhatha New Vasahat) (OG) - Ward No.14
639	398	241	476	182	294	467	333	134	Urban	Anklesvar ( Diva, Divi & Borbhatha New Vasahat) (OG) - Ward No.15
201	125	76	203	91	112	155	104	51	Urban	Piraman (Part) (OG) - Ward No.16
319	213	106	262	99	163	182	145	37	Urban	Gadkhol (Part) (OG) - Ward No.17
8,413	5,355	3,058	15,890	7,117	8,773	14,583	7,799	6,784	Total	Hansot
8,413	5,355	3,058	15,890	7,117	8,773	14,583	7,799	6,784	Rural	
-	-	-	-	-	-	-	-	-	Urban	
43,001	26,477	16,524	53,178	22,215	30,963	51,212	28,284	22,928	Total	Valia
43,001	26,477	16,524	53,178	22,215	30,963	51,212	28,284	22,928	Rural	
-	-	-	-	-	-	-	-	-	Urban	

## PRIMARY CENSUS ABSTRACT

Location Code Number	District/ CD Block/ Town	Total/ Rural/ Urban	Main Workers			Industrial Category					
						Cultivators			Agricultural Labourers		
			Persons	Males	Females	Persons	Males	Females	Persons	Males	Females
1	2	3	20	21	22	23	24	25	26	27	28
<b>21</b>	<b>Bharuch</b>	<b>Total</b>	<b>176,468</b>	<b>119,685</b>	<b>56,783</b>	<b>19,915</b>	<b>15,832</b>	<b>4,083</b>	<b>115,808</b>	<b>73,352</b>	<b>42,456</b>
		<b>Rural</b>	<b>163,345</b>	<b>110,082</b>	<b>53,263</b>	<b>19,897</b>	<b>15,817</b>	<b>4,080</b>	<b>114,370</b>	<b>72,428</b>	<b>41,942</b>
		<b>Urban</b>	<b>13,123</b>	<b>9,603</b>	<b>3,520</b>	<b>18</b>	<b>15</b>	<b>3</b>	<b>1,438</b>	<b>924</b>	<b>514</b>
0001	Jambusar	Total	6,052	4,673	1,379	480	449	31	4,302	3,281	1,021
		Rural	6,052	4,673	1,379	480	449	31	4,302	3,281	1,021
		Urban	-	-	-	-	-	-	-	-	-
0002	Amod	Total	11,964	7,965	3,999	538	481	57	10,289	6,564	3,725
		Rural	11,964	7,965	3,999	538	481	57	10,289	6,564	3,725
		Urban	-	-	-	-	-	-	-	-	-
0003	Vagra	Total	7,962	5,733	2,229	457	420	37	5,846	4,039	1,807
		Rural	7,962	5,733	2,229	457	420	37	5,846	4,039	1,807
		Urban	-	-	-	-	-	-	-	-	-
0004	Bharuch	Total	24,046	15,464	8,582	447	358	89	18,560	11,482	7,078
		Rural	23,125	14,761	8,364	446	357	89	18,541	11,467	7,074
		Urban	921	703	218	1	1	-	19	15	4
42102000	Palej (CT)	Urban	275	212	63	1	1	-	16	12	4
42104000	Bholav (Part) (OG) - Ward No.11	Urban	169	137	32	-	-	-	2	2	-
42104000	Nandelav (Part) (OG) - Ward No.12	Urban	42	37	5	-	-	-	-	-	-
42105000	Maktampur (CT)	Urban	435	317	118	-	-	-	1	1	-
0005	Jhagadia	Total	41,711	30,076	11,635	8,581	7,091	1,490	24,887	16,800	8,087
		Rural	41,711	30,076	11,635	8,581	7,091	1,490	24,887	16,800	8,087
		Urban	-	-	-	-	-	-	-	-	-
0006	Anklesvar	Total	23,391	16,457	6,934	1,678	1,333	345	14,926	9,480	5,446
		Rural	20,520	14,315	6,205	1,673	1,328	345	13,826	8,786	5,040
		Urban	2,871	2,142	729	5	5	-	1,100	694	406
42106000	Andada (CT)	Urban	673	527	146	-	-	-	313	220	93
42107000	Anklesvar ( Diva, Divi & Borbhatha New Vasahat) (OG) - Ward No.13	Urban	1,038	748	290	-	-	-	542	323	219
42107000	Anklesvar ( Diva, Divi & Borbhatha New Vasahat) (OG) - Ward No.14	Urban	429	329	100	4	4	-	57	38	19
42107000	Anklesvar ( Diva, Divi & Borbhatha New Vasahat) (OG) - Ward No.15	Urban	451	325	126	-	-	-	171	100	71
42107000	Piraman (Part) (OG) - Ward No.16	Urban	148	99	49	-	-	-	5	3	2
42107000	Gadkhol (Part) (OG) - Ward No.17	Urban	132	114	18	1	1	-	12	10	2
0007	Hansot	Total	11,351	7,128	4,223	345	258	87	9,228	5,525	3,703
		Rural	11,351	7,128	4,223	345	258	87	9,228	5,525	3,703
		Urban	-	-	-	-	-	-	-	-	-
0008	Valia	Total	40,660	25,431	15,229	7,377	5,433	1,944	27,451	15,966	11,485
		Rural	40,660	25,431	15,229	7,377	5,433	1,944	27,451	15,966	11,485
		Urban	-	-	-	-	-	-	-	-	-

PRIMARY CENSUS ABSTRACT

FOR SCHEDULED TRIBES

of Main Workers						Marginal Workers			Total/ District/ CD Block/ Town	
Household Industry Workers			Other Workers						Rural/ Urban	
Persons	Males	Females	Persons	Males	Females	Persons	Males	Females	3	2
29	30	31	32	33	34	35	36	37		
918	655	263	39,827	29,846	9,981	51,775	14,321	37,454	Total	Bharuch
868	618	250	28,210	21,219	6,991	50,458	13,689	36,769	Rural	
50	37	13	11,617	8,627	2,990	1,317	632	685	Urban	
15	11	4	1,255	932	323	3,392	816	2,576	Total	Jambusar
15	11	4	1,255	932	323	3,392	816	2,576	Rural	
-	-	-	-	-	-	-	-	-	Urban	
15	15	-	1,122	905	217	3,237	860	2,377	Total	Amod
15	15	-	1,122	905	217	3,237	860	2,377	Rural	
-	-	-	-	-	-	-	-	-	Urban	
12	10	2	1,647	1,264	383	2,886	867	2,019	Total	Vagra
12	10	2	1,647	1,264	383	2,886	867	2,019	Rural	
-	-	-	-	-	-	-	-	-	Urban	
54	45	9	4,985	3,579	1,406	4,665	1,703	2,962	Total	Bharuch
49	40	9	4,089	2,897	1,192	4,314	1,461	2,853	Rural	
5	5	-	896	682	214	351	242	109	Urban	
5	5	-	253	194	59	296	215	81	Urban	Palej (CT)
-	-	-	167	135	32	8	2	6	Urban	Bholav (Part) (OG) - Ward No.11
-	-	-	42	37	5	2	1	1	Urban	Nandelav (Part) (OG) - Ward No.12
-	-	-	434	316	118	45	24	21	Urban	Maktampur (CT)
310	192	118	7,933	5,993	1,940	17,732	4,784	12,948	Total	Jhagadia
310	192	118	7,933	5,993	1,940	17,732	4,784	12,948	Rural	
-	-	-	-	-	-	-	-	-	Urban	
59	49	10	6,728	5,595	1,133	5,556	1,523	4,033	Total	Anklesvar
45	37	8	4,976	4,164	812	5,113	1,377	3,736	Rural	
14	12	2	1,752	1,431	321	443	146	297	Urban	
4	4	-	356	303	53	85	17	68	Urban	Andada (CT)
-	-	-	496	425	71	134	62	72	Urban	Anklesvar ( Diva, Divi & Borbhatha New Vasahat) (OG) - Ward No.13
3	3	-	365	284	81	151	23	128	Urban	Anklesvar ( Diva, Divi & Borbhatha New Vasahat) (OG) - Ward No.14
3	1	2	277	224	53	16	8	8	Urban	Anklesvar ( Diva, Divi & Borbhatha New Vasahat) (OG) - Ward No.15
-	-	-	143	96	47	7	5	2	Urban	Piraman (Part) (OG) - Ward No.16
4	4	-	115	99	16	50	31	19	Urban	Gadkhol (Part) (OG) - Ward No.17
55	35	20	1,723	1,310	413	3,232	671	2,561	Total	Hansot
55	35	20	1,723	1,310	413	3,232	671	2,561	Rural	
-	-	-	-	-	-	-	-	-	Urban	
367	278	89	5,465	3,754	1,711	10,552	2,853	7,699	Total	Valia
367	278	89	5,465	3,754	1,711	10,552	2,853	7,699	Rural	
-	-	-	-	-	-	-	-	-	Urban	

## PRIMARY CENSUS ABSTRACT

Location Code Number	District/ CD Block/ Town	Total/ Rural/ Urban	Industrial Category of								
			Cultivators			Agricultural Labourers			Household Industry Workers		
			Persons	Males	Females	Persons	Males	Females	Persons	Males	Females
1	2	3	38	39	40	41	42	43	44	45	46
<b>21</b>	<b>Bharuch</b>	<b>Total</b>	<b>2,276</b>	<b>529</b>	<b>1,747</b>	<b>41,798</b>	<b>11,353</b>	<b>30,445</b>	<b>254</b>	<b>81</b>	<b>173</b>
		<b>Rural</b>	<b>2,274</b>	<b>527</b>	<b>1,747</b>	<b>41,653</b>	<b>11,306</b>	<b>30,347</b>	<b>234</b>	<b>74</b>	<b>160</b>
		<b>Urban</b>	<b>2</b>	<b>2</b>	<b>-</b>	<b>145</b>	<b>47</b>	<b>98</b>	<b>20</b>	<b>7</b>	<b>13</b>
0001	Jambusar	Total	45	9	36	2,862	720	2,142	6	4	2
		Rural	45	9	36	2,862	720	2,142	6	4	2
		Urban	-	-	-	-	-	-	-	-	-
0002	Amod	Total	58	6	52	2,933	757	2,176	8	3	5
		Rural	58	6	52	2,933	757	2,176	8	3	5
		Urban	-	-	-	-	-	-	-	-	-
0003	Vagra	Total	105	14	91	2,586	777	1,809	3	2	1
		Rural	105	14	91	2,586	777	1,809	3	2	1
		Urban	-	-	-	-	-	-	-	-	-
0004	Bharuch	Total	67	24	43	3,609	1,145	2,464	43	9	34
		Rural	66	23	43	3,596	1,136	2,460	40	7	33
		Urban	1	1	-	13	9	4	3	2	1
42102000	Palej (CT)	Urban	1	1	-	13	9	4	2	2	-
42104000	Bholav (Part) (OG) - Ward No.11	Urban	-	-	-	-	-	-	-	-	-
42104000	Nandelav (Part) (OG) - Ward No.12	Urban	-	-	-	-	-	-	-	-	-
42105000	Maktampur (CT)	Urban	-	-	-	-	-	-	1	-	1
0005	Jhagadia	Total	965	228	737	13,234	3,850	9,384	110	30	80
		Rural	965	228	737	13,234	3,850	9,384	110	30	80
		Urban	-	-	-	-	-	-	-	-	-
0006	Anklesvar	Total	306	74	232	4,515	1,141	3,374	25	9	16
		Rural	305	73	232	4,420	1,113	3,307	19	9	10
		Urban	1	1	-	95	28	67	6	-	6
42106000	Andada (CT)	Urban	-	-	-	48	7	41	-	-	-
42107000	Anklesvar ( Diva, Divi & Borbhatha New Vasahat) (OG) - Ward No.13	Urban	-	-	-	21	9	12	-	-	-
42107000	Anklesvar ( Diva, Divi & Borbhatha New Vasahat) (OG) - Ward No.14	Urban	-	-	-	6	3	3	5	-	5
42107000	Anklesvar ( Diva, Divi & Borbhatha New Vasahat) (OG) - Ward No.15	Urban	1	1	-	3	1	2	-	-	-
42107000	Piraman (Part) (OG) - Ward No.16	Urban	-	-	-	2	1	1	-	-	-
42107000	Gadkhol (Part) (OG) - Ward No.17	Urban	-	-	-	15	7	8	1	-	1
0007	Hansot	Total	42	6	36	2,930	558	2,372	8	2	6
		Rural	42	6	36	2,930	558	2,372	8	2	6
		Urban	-	-	-	-	-	-	-	-	-
0008	Valia	Total	688	168	520	9,092	2,395	6,697	40	17	23
		Rural	688	168	520	9,092	2,395	6,697	40	17	23
		Urban	-	-	-	-	-	-	-	-	-

PRIMARY CENSUS ABSTRACT

FOR SCHEDULED TRIBES

Marginal Workers			Non-Workers			Total/	District/ CD Block/ Town	Location
Other Workers						Rural/		Code
						Urban		Number
Persons	Males	Females	Persons	Males	Females			
47	48	49	50	51	52	3	2	1
7,447	2,358	5,089	215,800	94,011	121,789	Total	Bharuch	21
6,297	1,782	4,515	192,639	84,893	107,746	Rural		
1,150	576	574	23,161	9,118	14,043	Urban		
479	83	396	7,249	3,335	3,914	Total	Jambusar	0001
479	83	396	7,249	3,335	3,914	Rural		
-	-	-	-	-	-	Urban		
238	94	144	12,138	5,393	6,745	Total	Amod	0002
238	94	144	12,138	5,393	6,745	Rural		
-	-	-	-	-	-	Urban		
192	74	118	10,428	4,411	6,017	Total	Vagra	0003
192	74	118	10,428	4,411	6,017	Rural		
-	-	-	-	-	-	Urban		
946	525	421	27,782	11,984	15,798	Total	Bharuch	0004
612	295	317	25,634	11,168	14,466	Rural		
334	230	104	2,148	816	1,332	Urban		
280	203	77	816	297	519	Urban	Palej (CT)	42102000
8	2	6	370	154	216	Urban	Bholav (Part) (OG) - Ward No.11	42104000
2	1	1	85	31	54	Urban	Nandelav (Part) (OG) - Ward No.12	42104000
44	24	20	877	334	543	Urban	Maktampur (CT)	42105000
3,423	676	2,747	56,015	24,418	31,597	Total	Jhagadia	0005
3,423	676	2,747	56,015	24,418	31,597	Rural		
-	-	-	-	-	-	Urban		
710	299	411	31,415	13,086	18,329	Total	Anklesvar	0006
369	182	187	26,488	11,087	15,401	Rural		
341	117	224	4,927	1,999	2,928	Urban		
37	10	27	1,210	486	724	Urban	Andada (CT)	42106000
113	53	60	1,714	686	1,028	Urban	Anklesvar ( Diva, Divi & Borbhatha New Vasahat) (OG) - Ward No.13	42107000
140	20	120	707	301	406	Urban	Anklesvar ( Diva, Divi & Borbhatha New Vasahat) (OG) - Ward No.14	42107000
12	6	6	648	247	401	Urban	Anklesvar ( Diva, Divi & Borbhatha New Vasahat) (OG) - Ward No.15	42107000
5	4	1	249	112	137	Urban	Piraman (Part) (OG) - Ward No.16	42107000
34	24	10	399	167	232	Urban	Gadkhol (Part) (OG) - Ward No.17	42107000
252	105	147	9,720	4,673	5,047	Total	Hansot	0007
252	105	147	9,720	4,673	5,047	Rural		
-	-	-	-	-	-	Urban		
732	273	459	44,967	20,408	24,559	Total	Valia	0008
732	273	459	44,967	20,408	24,559	Rural		
-	-	-	-	-	-	Urban		

## PRIMARY CENSUS ABSTRACT

Location Code Number	District/ CD Block/ Town	Total/ Rural/ Urban	Number of Households with at least one Scheduled Tribe Member	Total Population (Including Institutional and Houseless Population)			Population in the Age-Group 0-6		
				Persons	Males	Females	Persons	Males	Females
1	2	3	4	5	6	7	8	9	10
<b>URBAN</b>									
42101000	Jambusar (M)	Urban	250	1,145	567	578	205	94	111
42102000	Palej (CT)	Urban	263	1,387	724	663	214	112	102
42103000	Bharuch INA (INA)	Urban	11	42	21	21	11	3	8
42104000	Bharuch (M+OG)	Urban	3,343	15,922	8,227	7,695	2,204	1,123	1,081
42105000	Maktampur (CT)	Urban	287	1,357	675	682	175	92	83
42106000	Andada (CT)	Urban	443	1,968	1,030	938	324	158	166
42107000	Anklesvar (M+OG)	Urban	3,265	15,303	7,861	7,442	2,510	1,301	1,209
42108000	Anklesvar INA (INA)	Urban	119	477	248	229	110	52	58

PRIMARY CENSUS ABSTRACT

FOR SCHEDULED TRIBES

Literates			Illiterates			Total Workers			Total/ Rural/ Urban	District/ CD Block/ Town
Persons	Males	Females	Persons	Males	Females	Persons	Males	Females	3	2
11	12	13	14	15	16	17	18	19		
<b>URBAN</b>										
431	264	167	714	303	411	499	333	166	Urban	Jambusar (M)
525	346	179	862	378	484	571	427	144	Urban	Palej (CT)
16	12	4	26	9	17	16	14	2	Urban	Bharuch INA (INA)
8,852	5,246	3,606	7,070	2,981	4,089	5,729	4,287	1,442	Urban	Bharuch (M+OG)
781	451	330	576	224	352	480	341	139	Urban	Maktampur (CT)
769	498	271	1,199	532	667	758	544	214	Urban	Andada (CT)
7,087	4,336	2,751	8,216	3,525	4,691	6,217	4,150	2,067	Urban	Anklesvar (M+OG)
156	91	65	321	157	164	170	139	31	Urban	Anklesvar INA (INA)



## PRIMARY CENSUS ABSTRACT

Location Code Number	District/ CD Block/ Town	Total/ Rural/ Urban	Main Workers			Industrial Category					
						Cultivators			Agricultural Labourers		
			Persons	Males	Females	Persons	Males	Females	Persons	Males	Females
1	2	3	20	21	22	23	24	25	26	27	28
<b>URBAN</b>											
42101000	Jambusar (M)	Urban	389	309	80	2	2	-	105	93	12
42102000	Palej (CT)	Urban	275	212	63	1	1	-	16	12	4
42103000	Bharuch INA (INA)	Urban	16	14	2	-	-	-	-	-	-
42104000	Bharuch (M+OG)	Urban	5,576	4,203	1,373	2	2	-	35	31	4
42105000	Maktampur (CT)	Urban	435	317	118	-	-	-	1	1	-
42106000	Andada (CT)	Urban	673	527	146	-	-	-	313	220	93
42107000	Anklesvar (M+OG)	Urban	5,596	3,885	1,711	11	9	2	968	567	401
42108000	Anklesvar INA (INA)	Urban	163	136	27	2	1	1	-	-	-

PRIMARY CENSUS ABSTRACT

FOR SCHEDULED TRIBES

of Main Workers						Marginal Workers			Total/ District/ CD Block/ Town	
Household Industry Workers			Other Workers						Rural/ Urban	
Persons	Males	Females	Persons	Males	Females	Persons	Males	Females	3	2
29	30	31	32	33	34	35	36	37		
<b>URBAN</b>										
-	-	-	282	214	68	110	24	86	Urban	Jambusar (M)
5	5	-	253	194	59	296	215	81	Urban	Palej (CT)
-	-	-	16	14	2	-	-	-	Urban	Bharuch INA (INA)
21	14	7	5,518	4,156	1,362	153	84	69	Urban	Bharuch (M+OG)
-	-	-	434	316	118	45	24	21	Urban	Maktampur (CT)
4	4	-	356	303	53	85	17	68	Urban	Andada (CT)
20	14	6	4,597	3,295	1,302	621	265	356	Urban	Anklesvar (M+OG)
-	-	-	161	135	26	7	3	4	Urban	Anklesvar INA (INA)

## PRIMARY CENSUS ABSTRACT

Location Code Number	District/ CD Block/ Town	Total/ Rural/ Urban	Industrial Category of								
			Cultivators			Agricultural Labourers			Household Industry Workers		
			Persons	Males	Females	Persons	Males	Females	Persons	Males	Females
1	2	3	38	39	40	41	42	43	44	45	46
<b>URBAN</b>											
42101000	Jambusar (M)	Urban	-	-	-	14	4	10	-	-	-
42102000	Palej (CT)	Urban	1	1	-	13	9	4	2	2	-
42103000	Bharuch INA (INA)	Urban	-	-	-	-	-	-	-	-	-
42104000	Bharuch (M+OG)	Urban	-	-	-	-	-	-	10	5	5
42105000	Maktampur (CT)	Urban	-	-	-	-	-	-	1	-	1
42106000	Andada (CT)	Urban	-	-	-	48	7	41	-	-	-
42107000	Anklesvar (M+OG)	Urban	1	1	-	70	27	43	7	-	7
42108000	Anklesvar INA (INA)	Urban	-	-	-	-	-	-	-	-	-

PRIMARY CENSUS ABSTRACT

FOR SCHEDULED TRIBES

Marginal Workers			Non-Workers			Total/ Rural/ Urban	District/ CD Block/ Town	Location Code Number
Persons	Males	Females	Persons	Males	Females			
47	48	49	50	51	52	3	2	1
<b>URBAN</b>								
96	20	76	646	234	412	Urban	Jambusar (M)	42101000
280	203	77	816	297	519	Urban	Palej (CT)	42102000
-	-	-	26	7	19	Urban	Bharuch INA (INA)	42103000
143	79	64	10,193	3,940	6,253	Urban	Bharuch (M+OG)	42104000
44	24	20	877	334	543	Urban	Maktampur (CT)	42105000
37	10	27	1,210	486	724	Urban	Andada (CT)	42106000
543	237	306	9,086	3,711	5,375	Urban	Anklesvar (M+OG)	42107000
7	3	4	307	109	198	Urban	Anklesvar INA (INA)	42108000



**TALUKA / C.D. BLOCK**

**JAMBUSAR**

## VILLAGE PRIMARY

## C D Block -

Location Code Number	Name of Village	Area of Village in Hectares	Number of Households	Total Population (Including Institutional and Houseless Population)			Population in the Age-Group 0-6		
				Persons	Males	Females	Persons	Males	Females
				1	2	3	4	5	6
<b>0001</b>	<b>Jambusar (Total)</b>	<b>105,863.9</b>	<b>28,393</b>	<b>137,781</b>	<b>71,574</b>	<b>66,207</b>	<b>20,791</b>	<b>10,806</b>	<b>9,985</b>
<b>0001</b>	<b>Jambusar (Rural)</b>	<b>105,863.9</b>	<b>28,393</b>	<b>137,781</b>	<b>71,574</b>	<b>66,207</b>	<b>20,791</b>	<b>10,806</b>	<b>9,985</b>
<b>0001</b>	<b>Jambusar (Urban)</b>	-	-	-	-	-	-	-	-
	<b>Jambusar (Rural)</b>								
01547600	Degam	5,925.1	717	4,380	2,211	2,169	852	465	387
01547700	Gulal	421.1	72	324	184	140	67	38	29
01547800	Mahamadpor Kamboi	1,926.8	128	555	298	257	93	48	45
01547900	Kavi	4,104.1	1,824	9,576	4,817	4,759	1,488	749	739
01548000	Nahar	568.6	306	1,509	797	712	241	114	127
01548100	Sarod	7,380.2	1,380	7,419	3,789	3,630	1,132	604	528
01548200	Valipore	1,690.8	72	280	144	136	28	12	16
01548300	Kareli	2,151.7	1,144	5,431	2,832	2,599	799	386	413
01548400	Kahanava	973.0	1,636	7,810	4,202	3,608	1,175	599	576
01548500	Piludara	720.6	902	4,269	2,255	2,014	588	295	293
01548600	Vedach	3,582.4	1,369	6,483	3,429	3,054	1,074	543	531
01548700	Uber	4,397.1	753	3,339	1,764	1,575	421	219	202
01548800	Nondhana	589.6	449	1,955	1,039	916	291	152	139
01548900	Amanpor Mota	597.5	200	705	367	338	83	41	42
01549000	Amanpor Nana	335.4	90	419	227	192	79	44	35
01549100	Samoj	866.1	300	1,384	746	638	173	80	93
01549200	Kavli	1,031.4	358	1,989	1,045	944	345	174	171
01549300	Aurangpor Timbi	140.5	30	195	112	83	23	10	13
01549400	Kangam	1,735.7	424	2,072	1,044	1,028	309	170	139
01549500	Runad	886.0	324	1,679	894	785	237	127	110
01549600	Hamadpor Kanthariya	239.5	81	384	205	179	62	36	26
01549700	Kimoi	952.2	192	762	417	345	91	53	38
01549800	Sigam	1,818.2	467	2,055	1,047	1,008	230	124	106
01549900	Muradpor Neja	476.3	118	511	261	250	75	40	35
01550000	Chandpor Marva	155.5	20	66	37	29	10	6	4
01550100	Zamdi	1,639.1	209	913	482	431	159	87	72
01550200	Salehpor Sangdi	294.2	50	259	134	125	32	21	11
01550300	Kaliari	448.5	135	576	291	285	63	35	28
01550400	Thanava	139.0	119	649	354	295	116	69	47
01550500	Vadadala	669.2	243	945	492	453	100	61	39
01550600	Kora	1,356.5	283	1,469	784	685	203	112	91
01550700	Tundaj	1,042.6	332	1,502	772	730	173	82	91
01550800	Bhodar	590.5	214	961	493	468	109	58	51
01550900	Nobar	968.8	342	1,696	871	825	250	124	126
01551000	Dabha	1,465.0	604	3,095	1,598	1,497	529	266	263
01551100	Gajera	1,505.8	1,052	4,328	2,334	1,994	513	277	236
01551200	Uchchhad	726.7	614	2,822	1,464	1,358	438	232	206
01551300	Vavli	331.7	295	1,278	687	591	164	94	70
01551400	Umra	688.6	227	1,011	498	513	139	69	70
01551500	Karmad	706.2	279	1,144	608	536	116	65	51
01551600	Rampore	509.5	151	726	386	340	80	42	38
01551700	Panchakada	556.4	142	740	388	352	103	51	52
01551800	Shambha	477.5	144	677	332	345	102	50	52

## PRIMARY CENSUS ABSTRACT

**CENSUS ABSTRACT****Jambusar**

Scheduled Castes Population			Scheduled Tribes Population			Literates			Name of Village
Persons	Males	Females	Persons	Males	Females	Persons	Males	Females	
11	12	13	14	15	16	17	18	19	2
<b>8,682</b>	<b>4,541</b>	<b>4,141</b>	<b>16,693</b>	<b>8,824</b>	<b>7,869</b>	<b>83,325</b>	<b>50,558</b>	<b>32,767</b>	<b>Jambusar (Total)</b>
<b>8,682</b>	<b>4,541</b>	<b>4,141</b>	<b>16,693</b>	<b>8,824</b>	<b>7,869</b>	<b>83,325</b>	<b>50,558</b>	<b>32,767</b>	<b>Jambusar (Rural)</b>
-	-	-	-	-	-	-	-	-	<b>Jambusar (Urban)</b>
									<b>Jambusar (Rural)</b>
213	107	106	354	198	156	2,160	1,348	812	Degam
-	-	-	288	164	124	109	78	31	Gulal
-	-	-	192	99	93	294	190	104	Mahamadpor Kamboi
155	77	78	641	323	318	6,088	3,470	2,618	Kavi
92	54	38	109	63	46	940	597	343	Nahar
371	197	174	9	6	3	4,937	2,801	2,136	Sarod
16	6	10	-	-	-	195	115	80	Valipore
348	178	170	8	6	2	3,055	1,972	1,083	Kareli
359	183	176	1	1	-	4,210	2,815	1,395	Kahanava
237	123	114	-	-	-	2,874	1,740	1,134	Piludara
282	155	127	26	16	10	3,648	2,327	1,321	Vedach
43	21	22	15	8	7	2,071	1,317	754	Uber
231	123	108	321	173	148	1,051	668	383	Nondhana
111	63	48	159	86	73	461	281	180	Amanpor Mota
11	6	5	54	28	26	203	137	66	Amanpor Nana
28	15	13	184	100	84	995	619	376	Samoj
153	82	71	309	169	140	1,261	776	485	Kavli
-	-	-	-	-	-	122	85	37	Aurangpor Timbi
216	116	100	743	376	367	1,031	588	443	Kangam
146	81	65	67	37	30	981	662	319	Runad
4	3	1	213	113	100	207	132	75	Hamadpor Kanthariya
30	17	13	335	182	153	364	226	138	Kimoj
261	134	127	355	180	175	1,391	794	597	Sigam
-	-	-	228	119	109	249	157	92	Muradpor Neja
-	-	-	2	2	-	40	30	10	Chandpor Marva
47	21	26	233	125	108	460	312	148	Zamdi
8	4	4	186	95	91	74	46	28	Salehpor Sangdi
32	14	18	187	100	87	322	183	139	Kaliari
4	2	2	21	8	13	373	257	116	Thanava
138	74	64	172	98	74	765	411	354	Vadadala
100	50	50	276	156	120	1,006	606	400	Kora
183	98	85	234	126	108	848	542	306	Tundaj
62	33	29	100	48	52	650	381	269	Bhodar
138	73	65	305	153	152	1,074	648	426	Nobar
246	131	115	-	-	-	1,776	1,104	672	Dabha
414	212	202	59	28	31	2,797	1,687	1,110	Gajera
306	152	154	105	54	51	1,922	1,122	800	Uchchhad
153	83	70	245	130	115	887	543	344	Vavli
161	85	76	328	162	166	603	371	232	Umra
187	105	82	328	177	151	788	472	316	Karmad
34	17	17	171	90	81	485	321	164	Rampore
6	3	3	66	33	33	475	298	177	Panchakada
26	9	17	65	34	31	431	246	185	Shambha



## VILLAGE PRIMARY

## C D Block -

Location Code Number	Name of Village	Illiterates			Total Workers			Main Workers		
		Persons	Males	Females	Persons	Males	Females	Persons	Males	Females
		20	21	22	23	24	25	26	27	28
<b>0001</b>	<b>Jambusar (Total)</b>	<b>54,456</b>	<b>21,016</b>	<b>33,440</b>	<b>64,292</b>	<b>42,125</b>	<b>22,167</b>	<b>45,827</b>	<b>37,898</b>	<b>7,929</b>
<b>0001</b>	<b>Jambusar (Rural)</b>	<b>54,456</b>	<b>21,016</b>	<b>33,440</b>	<b>64,292</b>	<b>42,125</b>	<b>22,167</b>	<b>45,827</b>	<b>37,898</b>	<b>7,929</b>
<b>0001</b>	<b>Jambusar (Urban)</b>	-	-	-	-	-	-	-	-	-
	<b>Jambusar (Rural)</b>									
01547600	Degam	2,220	863	1,357	1,921	1,130	791	1,006	871	135
01547700	Gulal	215	106	109	191	107	84	191	107	84
01547800	Mahamadpor Kamboi	261	108	153	241	177	64	87	83	4
01547900	Kavi	3,488	1,347	2,141	3,765	2,619	1,146	2,939	2,518	421
01548000	Nahar	569	200	369	878	484	394	449	409	40
01548100	Sarod	2,482	988	1,494	2,367	1,844	523	1,855	1,623	232
01548200	Valipore	85	29	56	100	85	15	95	85	10
01548300	Kareli	2,376	860	1,516	2,563	1,716	847	2,225	1,648	577
01548400	Kahanava	3,600	1,387	2,213	4,040	2,596	1,444	2,969	2,475	494
01548500	Piludara	1,395	515	880	1,863	1,324	539	1,846	1,319	527
01548600	Vedach	2,835	1,102	1,733	2,929	2,105	824	2,162	1,833	329
01548700	Uber	1,268	447	821	1,701	1,125	576	1,168	993	175
01548800	Nondhana	904	371	533	761	569	192	593	548	45
01548900	Amanpor Mota	244	86	158	324	245	79	206	186	20
01549000	Amanpor Nana	216	90	126	201	138	63	86	75	11
01549100	Samoj	389	127	262	577	423	154	474	404	70
01549200	Kavli	728	269	459	695	619	76	665	608	57
01549300	Aurangpor Timbi	73	27	46	123	84	39	71	65	6
01549400	Kangam	1,041	456	585	1,159	653	506	557	486	71
01549500	Runad	698	232	466	888	509	379	552	465	87
01549600	Hamadpor Kanthariya	177	73	104	166	109	57	90	77	13
01549700	Kimoi	398	191	207	312	268	44	309	266	43
01549800	Sigam	664	253	411	963	668	295	557	520	37
01549900	Muradpor Neja	262	104	158	276	172	104	158	134	24
01550000	Chandpor Marva	26	7	19	48	26	22	20	18	2
01550100	Zamdi	453	170	283	461	296	165	321	296	25
01550200	Salehpor Sangdi	185	88	97	86	69	17	63	55	8
01550300	Kaliari	254	108	146	264	185	79	220	164	56
01550400	Thanava	276	97	179	419	226	193	394	226	168
01550500	Vadadala	180	81	99	481	315	166	338	306	32
01550600	Kora	463	178	285	671	470	201	648	468	180
01550700	Tundaj	654	230	424	701	466	235	500	383	117
01550800	Bhodar	311	112	199	442	284	158	280	241	39
01550900	Nobar	622	223	399	910	540	370	549	521	28
01551000	Dabha	1,319	494	825	1,276	976	300	959	887	72
01551100	Gajera	1,531	647	884	1,937	1,472	465	1,816	1,426	390
01551200	Uchchhad	900	342	558	1,388	891	497	1,000	828	172
01551300	Vavli	391	144	247	582	394	188	459	372	87
01551400	Umra	408	127	281	547	300	247	346	274	72
01551500	Karmad	356	136	220	603	381	222	373	338	35
01551600	Rampore	241	65	176	479	253	226	273	239	34
01551700	Panchakada	265	90	175	449	249	200	168	163	5
01551800	Shambha	246	86	160	370	206	164	225	199	26

## PRIMARY CENSUS ABSTRACT

## CENSUS ABSTRACT

## Jambusar

Industrial Category of Main Workers												Name of Village
Cultivators			Agricultural Labourers			Household Industry Workers			Other Workers			
Persons	Males	Females	Persons	Males	Females	Persons	Males	Females	Persons	Males	Females	2
29	30	31	32	33	34	35	36	37	38	39	40	
<b>13,528</b>	<b>12,876</b>	<b>652</b>	<b>17,128</b>	<b>13,362</b>	<b>3,766</b>	<b>571</b>	<b>496</b>	<b>75</b>	<b>14,600</b>	<b>11,164</b>	<b>3,436</b>	<b>Jambusar (Total)</b>
<b>13,528</b>	<b>12,876</b>	<b>652</b>	<b>17,128</b>	<b>13,362</b>	<b>3,766</b>	<b>571</b>	<b>496</b>	<b>75</b>	<b>14,600</b>	<b>11,164</b>	<b>3,436</b>	<b>Jambusar (Rural)</b>
-	-	-	-	-	-	-	-	-	-	-	-	<b>Jambusar (Urban)</b>
												<b>Jambusar (Rural)</b>
273	264	9	475	386	89	11	11	-	247	210	37	Degam
24	16	8	152	84	68	1	-	1	14	7	7	Gulal
50	50	-	7	6	1	2	2	-	28	25	3	Mahamadpor Kamboi
563	545	18	1,147	932	215	78	65	13	1,151	976	175	Kavi
195	194	1	122	102	20	1	1	-	131	112	19	Nahar
286	282	4	680	537	143	27	23	4	862	781	81	Sarod
47	45	2	35	30	5	-	-	-	13	10	3	Valipore
693	646	47	825	643	182	43	39	4	664	320	344	Kareli
946	922	24	1,282	1,150	132	36	33	3	705	370	335	Kahanava
537	497	40	386	309	77	15	14	1	908	499	409	Piludara
466	453	13	788	648	140	15	15	-	893	717	176	Vedach
487	482	5	317	265	52	10	5	5	354	241	113	Uber
86	81	5	248	231	17	4	4	-	255	232	23	Nondhana
68	67	1	43	42	1	5	5	-	90	72	18	Amanpor Mota
22	20	2	33	32	1	1	1	-	30	22	8	Amanpor Nana
194	190	4	131	129	2	-	-	-	149	85	64	Samoj
214	196	18	390	356	34	15	14	1	46	42	4	Kavli
39	38	1	20	20	-	2	2	-	10	5	5	Aurangpor Timbi
261	241	20	194	165	29	6	5	1	96	75	21	Kangam
219	204	15	251	205	46	8	6	2	74	50	24	Runad
31	29	2	39	37	2	-	-	-	20	11	9	Hamadpor Kanthariya
105	101	4	195	159	36	-	-	-	9	6	3	Kimoi
210	207	3	245	225	20	3	3	-	99	85	14	Sigam
48	44	4	60	56	4	2	1	1	48	33	15	Muradpor Neja
7	7	-	3	3	-	-	-	-	10	8	2	Chandpor Marva
166	164	2	85	62	23	2	2	-	68	68	-	Zamdi
36	36	-	25	17	8	-	-	-	2	2	-	Salehpor Sangdi
67	66	1	125	75	50	-	-	-	28	23	5	Kaliari
4	4	-	387	221	166	-	-	-	3	1	2	Thanava
128	125	3	124	105	19	6	4	2	80	72	8	Vadadala
149	135	14	400	250	150	1	1	-	98	82	16	Kora
188	169	19	262	167	95	2	2	-	48	45	3	Tundaj
111	111	-	76	66	10	4	4	-	89	60	29	Bhodar
277	274	3	176	170	6	8	8	-	88	69	19	Nobar
215	211	4	424	400	24	-	-	-	320	276	44	Dabha
319	311	8	634	476	158	28	20	8	835	619	216	Gajera
272	265	7	196	140	56	6	3	3	526	420	106	Uchchhad
72	69	3	236	169	67	-	-	-	151	134	17	Vavli
96	88	8	98	79	19	3	3	-	149	104	45	Umra
128	120	8	123	122	1	1	1	-	121	95	26	Karmad
171	159	12	90	68	22	1	1	-	11	11	-	Rampore
117	117	-	26	26	-	-	-	-	25	20	5	Panchakada
109	108	1	59	48	11	3	3	-	54	40	14	Shambha

## VILLAGE PRIMARY

## C D Block -

Location Code number	Name of Village	Marginal Workers			Industrial Category					
					Cultivators			Agricultural Labourers		
		Persons	Males	Females	Persons	Males	Females	Persons	Males	Females
1	2	41	42	43	44	45	46	47	48	49
<b>0001</b>	<b>Jambusar (Total)</b>	<b>18,465</b>	<b>4,227</b>	<b>14,238</b>	<b>1,652</b>	<b>421</b>	<b>1,231</b>	<b>12,495</b>	<b>3,000</b>	<b>9,495</b>
<b>0001</b>	<b>Jambusar (Rural)</b>	<b>18,465</b>	<b>4,227</b>	<b>14,238</b>	<b>1,652</b>	<b>421</b>	<b>1,231</b>	<b>12,495</b>	<b>3,000</b>	<b>9,495</b>
<b>0001</b>	<b>Jambusar (Urban)</b>	-	-	-	-	-	-	-	-	-
	<b>Jambusar (Rural)</b>									
01547600	Degam	915	259	656	14	8	6	740	203	537
01547700	Gulal	-	-	-	-	-	-	-	-	-
01547800	Mahamadpor Kamboi	154	94	60	-	-	-	133	83	50
01547900	Kavi	826	101	725	219	24	195	483	43	440
01548000	Nahar	429	75	354	23	19	4	339	49	290
01548100	Sarod	512	221	291	6	3	3	427	178	249
01548200	Valipore	5	-	5	2	-	2	3	-	3
01548300	Kareli	338	68	270	49	12	37	140	40	100
01548400	Kahanava	1,071	121	950	95	19	76	297	46	251
01548500	Piludara	17	5	12	2	2	-	4	-	4
01548600	Vedach	767	272	495	47	21	26	434	132	302
01548700	Uber	533	132	401	70	26	44	330	89	241
01548800	Nondhana	168	21	147	7	-	7	86	20	66
01548900	Amanpor Mota	118	59	59	4	1	3	93	45	48
01549000	Amanpor Nana	115	63	52	3	-	3	90	44	46
01549100	Samoj	103	19	84	11	5	6	85	11	74
01549200	Kavli	30	11	19	-	-	-	-	-	-
01549300	Aurangpor Timbi	52	19	33	-	-	-	28	15	13
01549400	Kangam	602	167	435	20	5	15	371	130	241
01549500	Runad	336	44	292	105	16	89	195	24	171
01549600	Hamadpor Kanthariya	76	32	44	3	3	-	36	14	22
01549700	Kimoj	3	2	1	-	-	-	2	1	1
01549800	Sigam	406	148	258	3	2	1	379	134	245
01549900	Muradpor Neja	118	38	80	18	10	8	81	18	63
01550000	Chandpor Marva	28	8	20	-	-	-	25	6	19
01550100	Zamdi	140	-	140	5	-	5	61	-	61
01550200	Salehpor Sangdi	23	14	9	-	-	-	23	14	9
01550300	Kaliari	44	21	23	4	3	1	30	12	18
01550400	Thanava	25	-	25	-	-	-	25	-	25
01550500	Vadadala	143	9	134	15	1	14	81	7	74
01550600	Kora	23	2	21	3	-	3	7	2	5
01550700	Tundaj	201	83	118	4	3	1	175	75	100
01550800	Bhodar	162	43	119	3	3	-	118	38	80
01550900	Nobar	361	19	342	5	1	4	203	14	189
01551000	Dabha	317	89	228	22	15	7	163	47	116
01551100	Gajera	121	46	75	14	-	14	50	12	38
01551200	Uchchhad	388	63	325	170	31	139	124	29	95
01551300	Vavli	123	22	101	2	-	2	38	6	32
01551400	Umra	201	26	175	16	-	16	114	24	90
01551500	Karmad	230	43	187	4	3	1	162	24	138
01551600	Rampore	206	14	192	11	5	6	195	9	186
01551700	Panchakada	281	86	195	2	1	1	236	82	154
01551800	Shambha	145	7	138	48	5	43	33	1	32

## PRIMARY CENSUS ABSTRACT

## CENSUS ABSTRACT

## Jambusar

of Marginal Workers			Non-Workers			Name of Village	Location Code Number			
Household Industry Workers			Other Workers							
Persons	Males	Females	Persons	Males	Females					
50	51	52	53	54	55	56	57	58	2	1
205	47	158	4,113	759	3,354	73,489	29,449	44,040	Jambusar (Total)	0001
205	47	158	4,113	759	3,354	73,489	29,449	44,040	Jambusar (Rural)	0001
-	-	-	-	-	-	-	-	-	Jambusar (Urban)	0001
									Jambusar (Rural)	
7	-	7	154	48	106	2,459	1,081	1,378	Degam	01547600
-	-	-	-	-	-	133	77	56	Gulal	01547700
-	-	-	21	11	10	314	121	193	Mahamadpor Kamboi	01547800
11	3	8	113	31	82	5,811	2,198	3,613	Kavi	01547900
-	-	-	67	7	60	631	313	318	Nahar	01548000
8	2	6	71	38	33	5,052	1,945	3,107	Sarod	01548100
-	-	-	-	-	-	180	59	121	Valipore	01548200
8	4	4	141	12	129	2,868	1,116	1,752	Kareli	01548300
-	-	-	679	56	623	3,770	1,606	2,164	Kahanava	01548400
5	1	4	6	2	4	2,406	931	1,475	Piludara	01548500
7	3	4	279	116	163	3,554	1,324	2,230	Vedach	01548600
34	1	33	99	16	83	1,638	639	999	Uber	01548700
-	-	-	75	1	74	1,194	470	724	Nondhana	01548800
-	-	-	21	13	8	381	122	259	Amanpor Mota	01548900
-	-	-	22	19	3	218	89	129	Amanpor Nana	01549000
-	-	-	7	3	4	807	323	484	Samoj	01549100
4	2	2	26	9	17	1,294	426	868	Kavli	01549200
-	-	-	24	4	20	72	28	44	Aurangpor Timbi	01549300
7	4	3	204	28	176	913	391	522	Kangam	01549400
2	-	2	34	4	30	791	385	406	Runad	01549500
-	-	-	37	15	22	218	96	122	Hamadpor Kanthariya	01549600
-	-	-	1	1	-	450	149	301	Kimoi	01549700
2	1	1	22	11	11	1,092	379	713	Sigam	01549800
1	-	1	18	10	8	235	89	146	Muradpor Neja	01549900
-	-	-	3	2	1	18	11	7	Chandpor Marva	01550000
-	-	-	74	-	74	452	186	266	Zamdi	01550100
-	-	-	-	-	-	173	65	108	Salehpor Sangdi	01550200
-	-	-	10	6	4	312	106	206	Kaliari	01550300
-	-	-	-	-	-	230	128	102	Thanava	01550400
-	-	-	47	1	46	464	177	287	Vadadala	01550500
7	-	7	6	-	6	798	314	484	Kora	01550600
-	-	-	22	5	17	801	306	495	Tundaj	01550700
2	1	1	39	1	38	519	209	310	Bhodar	01550800
2	-	2	151	4	147	786	331	455	Nobar	01550900
-	-	-	132	27	105	1,819	622	1,197	Dabha	01551000
16	9	7	41	25	16	2,391	862	1,529	Gajera	01551100
1	-	1	93	3	90	1,434	573	861	Uchchhad	01551200
1	-	1	82	16	66	696	293	403	Vavli	01551300
-	-	-	71	2	69	464	198	266	Umra	01551400
1	-	1	63	16	47	541	227	314	Karmad	01551500
-	-	-	-	-	-	247	133	114	Rampore	01551600
-	-	-	43	3	40	291	139	152	Panchakada	01551700
-	-	-	64	1	63	307	126	181	Shambha	01551800

## VILLAGE PRIMARY

## C D Block -

Location Code Number	Name of Village	Area of Village in Hectares	Number of Households	Total Population (Including Institutional and Houseless Population)			Population in the Age-Group 0-6		
				Persons	Males	Females	Persons	Males	Females
1	2	3	4	5	6	7	8	9	10
01551900	Jantran	2,257.5	492	2,290	1,184	1,106	340	185	155
01552000	Dahri	805.6	160	708	357	351	115	55	60
01552100	Chhidra	1,363.7	413	1,654	861	793	134	68	66
01552200	Malpore	3,088.5	497	2,287	1,138	1,149	370	178	192
01552300	Bhadkodara	1,938.4	482	2,664	1,263	1,401	542	296	246
01552400	Madafar	999.4	247	1,186	615	571	218	115	103
01552500	Vad	504.0	93	437	244	193	53	32	21
01552600	Kava	2,094.9	360	1,722	948	774	210	115	95
01552700	Limaj	213.9	118	518	259	259	34	15	19
01552800	Koteshwar	325.7	156	795	423	372	146	79	67
01552900	Bhankhetar	163.0	99	470	254	216	59	26	33
01553000	Anakhi	1,490.1	609	2,751	1,445	1,306	368	204	164
01553100	Vahelam	567.4	170	774	377	397	106	42	64
01553200	Bojadra	1,101.4	308	1,492	765	727	216	114	102
01553300	Jafarpara	305.1	126	579	319	260	77	43	34
01553400	Nadiad	845.8	96	549	271	278	107	49	58
01553500	Chandpor Bara	294.2	64	396	201	195	74	41	33
01553600	Panchpipla	253.2	30	105	52	53	15	9	6
01553700	Kansagar	637.5	64	335	182	153	55	28	27
01553800	Sindhav	1,065.7	105	545	277	268	90	50	40
01553900	Devla	5,683.2	729	4,090	2,090	2,000	621	333	288
01554000	Thakore Talavdi	497.4	59	263	146	117	43	26	17
01554100	Asanvad	391.7	78	376	196	180	40	24	16
01554200	Bakarpor Timbi	559.7	49	235	120	115	44	24	20
01554300	Singarna	431.7	73	377	191	186	56	28	28
01554400	Sardarpura	398.3	63	270	144	126	37	21	16
01554500	Vanseta	384.1	109	451	243	208	93	45	48
01554600	Kalak	1,623.8	398	2,001	1,050	951	322	159	163
01554700	Magnad	1,471.7	743	3,476	1,845	1,631	528	260	268
01554800	Mahapara	298.2	87	427	222	205	64	28	36
01554900	Kundhal	682.0	72	355	183	172	57	34	23
01555000	Dolia	837.9	134	623	329	294	99	49	50
01555100	Tankari	4,638.0	718	3,660	1,831	1,829	566	312	254
01555200	Islampore	1,108.9	211	1,146	571	575	195	97	98
01555300	Kapuria	1,139.0	102	481	252	229	69	30	39
01555400	Nada	3,662.9	547	2,674	1,440	1,234	424	236	188
01555500	Asarsa	1,107.1	133	735	403	332	132	62	70
01555600	Khanpor Deh	2,852.8	608	3,542	1,752	1,790	717	370	347

## PRIMARY CENSUS ABSTRACT

## CENSUS ABSTRACT

## Jambusar

Scheduled Castes Population			Scheduled Tribes Population			Literates			Name of Village
Persons	Males	Females	Persons	Males	Females	Persons	Males	Females	
11	12	13	14	15	16	17	18	19	2
191	98	93	368	199	169	1,492	885	607	Jantran
68	32	36	236	124	112	407	252	155	Dahri
262	140	122	238	122	116	904	552	352	Chhidra
40	15	25	295	163	132	1,499	846	653	Malpore
19	9	10	432	220	212	1,607	813	794	Bhadkodara
29	18	11	127	70	57	873	472	401	Madafar
105	54	51	6	4	2	289	180	109	Vad
200	112	88	630	347	283	1,065	684	381	Kava
112	61	51	173	85	88	326	197	129	Limaj
39	20	19	508	274	234	376	256	120	Koteswar
6	2	4	34	14	20	336	211	125	Bhankhetar
356	186	170	76	39	37	1,904	1,140	764	Anakhi
35	18	17	96	47	49	428	263	165	Vahelam
95	49	46	365	190	175	808	496	312	Bojadra
11	6	5	266	146	120	336	210	126	Jafarpara
20	11	9	271	140	131	298	182	116	Nadiad
3	1	2	53	29	24	218	140	78	Chandpor Bara
-	-	-	-	-	-	76	39	37	Panchpipla
5	3	2	33	19	14	185	134	51	Kansagar
5	3	2	91	50	41	322	191	131	Sindhav
114	60	54	450	241	209	2,635	1,500	1,135	Devla
-	-	-	166	93	73	152	105	47	Thakore Talavdi
6	3	3	33	20	13	259	164	95	Asanvad
-	-	-	109	56	53	130	76	54	Bakarpor Timbi
19	8	11	90	41	49	217	138	79	Singarna
3	1	2	105	59	46	164	103	61	Sardarpura
3	1	2	97	49	48	273	177	96	Vanseta
408	213	195	599	316	283	998	649	349	Kalak
374	187	187	738	387	351	1,939	1,198	741	Magnad
-	-	-	102	54	48	283	174	109	Mahapara
60	33	27	289	146	143	167	111	56	Kundhal
72	36	36	213	115	98	337	228	109	Dolia
254	131	123	427	231	196	2,371	1,340	1,031	Tankari
61	37	24	244	125	119	705	390	315	Islampore
76	42	34	181	88	93	262	172	90	Kapuria
37	21	16	251	132	119	1,322	902	420	Nada
-	-	-	116	66	50	400	272	128	Asarsa
42	23	19	491	257	234	2,289	1,241	1,048	Khanpor Deh

## VILLAGE PRIMARY

## C D Block -

Location Code Number	Name of Village	Illiterates			Total Workers			Main Workers		
		Persons	Males	Females	Persons	Males	Females	Persons	Males	Females
		20	21	22	23	24	25	26	27	28
01551900	Jantran	798	299	499	1,021	720	301	715	590	125
01552000	Dahri	301	105	196	343	223	120	342	222	120
01552100	Chhidra	750	309	441	855	593	262	562	535	27
01552200	Malpore	788	292	496	1,380	736	644	1,041	695	346
01552300	Bhadkodara	1,057	450	607	811	562	249	602	546	56
01552400	Madafar	313	143	170	714	361	353	407	346	61
01552500	Vad	148	64	84	282	173	109	103	68	35
01552600	Kava	657	264	393	988	611	377	546	499	47
01552700	Limaj	192	62	130	333	172	161	191	165	26
01552800	Koteshwar	419	167	252	466	244	222	268	188	80
01552900	Bhankhetar	134	43	91	264	168	96	222	153	69
01553000	Anakhi	847	305	542	1,106	869	237	940	859	81
01553100	Vahelam	346	114	232	396	233	163	200	139	61
01553200	Bojadra	684	269	415	792	461	331	625	417	208
01553300	Jafarpara	243	109	134	269	204	65	249	191	58
01553400	Nadiad	251	89	162	345	166	179	157	139	18
01553500	Chandpor Bara	178	61	117	233	121	112	111	105	6
01553600	Panchpipla	29	13	16	64	38	26	30	25	5
01553700	Kansagar	150	48	102	218	118	100	84	80	4
01553800	Sindhav	223	86	137	230	174	56	161	148	13
01553900	Devla	1,455	590	865	1,685	1,038	647	1,040	900	140
01554000	Thakore Talavdi	111	41	70	109	91	18	78	71	7
01554100	Asanvad	117	32	85	232	129	103	66	63	3
01554200	Bakarpor Timbi	105	44	61	156	76	80	103	63	40
01554300	Singarna	160	53	107	232	116	116	127	105	22
01554400	Sardarpura	106	41	65	80	72	8	74	67	7
01554500	Vanseta	178	66	112	287	165	122	171	156	15
01554600	Kalak	1,003	401	602	889	616	273	800	596	204
01554700	Magnad	1,537	647	890	1,945	1,181	764	1,437	1,127	310
01554800	Mahapara	144	48	96	241	129	112	142	126	16
01554900	Kundhal	188	72	116	219	125	94	101	93	8
01555000	Dolia	286	101	185	337	193	144	261	182	79
01555100	Tankari	1,289	491	798	1,778	1,022	756	933	822	111
01555200	Islampore	441	181	260	593	301	292	340	279	61
01555300	Kapuria	219	80	139	281	150	131	193	149	44
01555400	Nada	1,352	538	814	1,338	874	464	1,027	803	224
01555500	Asarsa	335	131	204	360	267	93	287	266	21
01555600	Khanpor Deh	1,253	511	742	1,302	865	437	829	718	111

## PRIMARY CENSUS ABSTRACT

## CENSUS ABSTRACT

## Jambusar

Industrial Category of Main Workers												Name of Village
Cultivators			Agricultural Labourers			Household Industry Workers			Other Workers			
Persons	Males	Females	Persons	Males	Females	Persons	Males	Females	Persons	Males	Females	2
29	30	31	32	33	34	35	36	37	38	39	40	
175	172	3	274	216	58	25	21	4	241	181	60	Jantran
79	78	1	189	113	76	4	2	2	70	29	41	Dahri
207	207	-	220	206	14	12	12	-	123	110	13	Chhidra
368	341	27	365	93	272	7	6	1	301	255	46	Malpore
140	139	1	277	231	46	3	3	-	182	173	9	Bhadkodara
227	225	2	112	70	42	5	5	-	63	46	17	Madafar
56	55	1	1	1	-	-	-	-	46	12	34	Vad
190	186	4	193	178	15	1	1	-	162	134	28	Kava
2	2	-	159	137	22	-	-	-	30	26	4	Limaj
162	152	10	10	4	6	2	1	1	94	31	63	Koteswar
89	68	21	43	26	17	-	-	-	90	59	31	Bhankhetar
207	192	15	307	258	49	3	3	-	423	406	17	Anakhi
86	85	1	-	-	-	-	-	-	114	54	60	Vahelam
158	152	6	429	230	199	6	6	-	32	29	3	Bojadra
51	50	1	176	122	54	-	-	-	22	19	3	Jafarpara
40	37	3	101	93	8	-	-	-	16	9	7	Nadiad
54	54	-	54	49	5	-	-	-	3	2	1	Chandpor Bara
13	11	2	16	13	3	-	-	-	1	1	-	Panchpipla
39	39	-	29	27	2	-	-	-	16	14	2	Kansagar
74	74	-	66	61	5	-	-	-	21	13	8	Sindhav
294	277	17	382	299	83	5	4	1	359	320	39	Devla
40	39	1	28	24	4	-	-	-	10	8	2	Thakore Talavdi
44	43	1	3	3	-	-	-	-	19	17	2	Asanvad
55	33	22	29	13	16	3	3	-	16	14	2	Bakarpor Timbi
59	57	2	52	39	13	1	1	-	15	8	7	Singarna
27	27	-	34	31	3	-	-	-	13	9	4	Sardarpura
59	57	2	28	23	5	12	10	2	72	66	6	Vanseta
164	154	10	483	308	175	13	13	-	140	121	19	Kalak
322	275	47	577	409	168	16	7	9	522	436	86	Magnad
70	70	-	18	15	3	-	-	-	54	41	13	Mahapara
38	38	-	45	41	4	1	1	-	17	13	4	Kundhal
76	75	1	145	68	77	-	-	-	40	39	1	Dolia
268	261	7	186	160	26	55	53	2	424	348	76	Tankari
82	80	2	55	31	24	21	18	3	182	150	32	Islampore
80	61	19	35	25	10	-	-	-	78	63	15	Kapuria
436	362	74	69	37	32	9	9	-	513	395	118	Nada
138	137	1	71	65	6	-	-	-	78	64	14	Asarsa
163	158	5	253	230	23	17	16	1	396	314	82	Khanpor Deh



## VILLAGE PRIMARY

## C D Block -

Location Code number	Name of Village	Marginal Workers			Industrial Category					
					Cultivators			Agricultural Labourers		
		Persons	Males	Females	Persons	Males	Females	Persons	Males	Females
1	2	41	42	43	44	45	46	47	48	49
01551900	Jantran	306	130	176	62	35	27	193	83	110
01552000	Dahri	1	1	-	-	-	-	-	-	-
01552100	Chhidra	293	58	235	50	35	15	104	16	88
01552200	Malpore	339	41	298	9	8	1	310	30	280
01552300	Bhadkodara	209	16	193	-	-	-	202	15	187
01552400	Madafar	307	15	292	3	1	2	304	14	290
01552500	Vad	179	105	74	1	1	-	177	104	73
01552600	Kava	442	112	330	53	7	46	331	98	233
01552700	Limaj	142	7	135	1	1	-	141	6	135
01552800	Koteshwar	198	56	142	-	-	-	196	56	140
01552900	Bhankhetar	42	15	27	8	1	7	15	5	10
01553000	Anakhi	166	10	156	2	-	2	141	9	132
01553100	Vahelam	196	94	102	-	-	-	196	94	102
01553200	Bojadra	167	44	123	2	2	-	141	41	100
01553300	Jafarpara	20	13	7	1	-	1	6	1	5
01553400	Nadiad	188	27	161	-	-	-	187	27	160
01553500	Chandpor Bara	122	16	106	3	1	2	117	14	103
01553600	Panchpipla	34	13	21	1	1	-	32	12	20
01553700	Kansagar	134	38	96	-	-	-	134	38	96
01553800	Sindhav	69	26	43	1	-	1	65	25	40
01553900	Devla	645	138	507	28	6	22	577	128	449
01554000	Thakore Talavdi	31	20	11	-	-	-	22	18	4
01554100	Asanvad	166	66	100	14	14	-	145	48	97
01554200	Bakarpor Timbi	53	13	40	30	9	21	22	3	19
01554300	Singarna	105	11	94	19	5	14	43	5	38
01554400	Sardarpura	6	5	1	-	-	-	4	4	-
01554500	Vanseta	116	9	107	1	-	1	3	-	3
01554600	Kalak	89	20	69	1	-	1	65	16	49
01554700	Magnad	508	54	454	50	6	44	374	34	340
01554800	Mahapara	99	3	96	6	-	6	88	2	86
01554900	Kundhal	118	32	86	34	4	30	58	11	47
01555000	Dolia	76	11	65	-	-	-	5	5	-
01555100	Tankari	845	200	645	28	9	19	732	161	571
01555200	Islampore	253	22	231	7	5	2	215	11	204
01555300	Kapuria	88	1	87	24	-	24	53	1	52
01555400	Nada	311	71	240	117	14	103	134	24	110
01555500	Asarsa	73	1	72	56	1	55	12	-	12
01555600	Khanpor Deh	473	147	326	11	8	3	312	120	192

## PRIMARY CENSUS ABSTRACT

## CENSUS ABSTRACT

## Jambusar

of Marginal Workers			Non-Workers			Name of Village	Location Code Number			
Household Industry Workers			Other Workers							
Persons	Males	Females	Persons	Males	Females	Persons	Males	Females		
50	51	52	53	54	55	56	57	58	2	1
8	2	6	43	10	33	1,269	464	805	Jantran	01551900
-	-	-	1	1	-	365	134	231	Dahri	01552000
7	-	7	132	7	125	799	268	531	Chhidra	01552100
1	-	1	19	3	16	907	402	505	Malpore	01552200
-	-	-	7	1	6	1,853	701	1,152	Bhadkodara	01552300
-	-	-	-	-	-	472	254	218	Madafar	01552400
1	-	1	-	-	-	155	71	84	Vad	01552500
3	-	3	55	7	48	734	337	397	Kava	01552600
-	-	-	-	-	-	185	87	98	Limaj	01552700
-	-	-	2	-	2	329	179	150	Koteshwar	01552800
-	-	-	19	9	10	206	86	120	Bhankhetar	01552900
-	-	-	23	1	22	1,645	576	1,069	Anakhi	01553000
-	-	-	-	-	-	378	144	234	Vahelam	01553100
18	1	17	6	-	6	700	304	396	Bojadra	01553200
-	-	-	13	12	1	310	115	195	Jafarpara	01553300
-	-	-	1	-	1	204	105	99	Nadiad	01553400
1	-	1	1	1	-	163	80	83	Chandpor Bara	01553500
-	-	-	1	-	1	41	14	27	Panchpipla	01553600
-	-	-	-	-	-	117	64	53	Kansagar	01553700
-	-	-	3	1	2	315	103	212	Sindhav	01553800
1	-	1	39	4	35	2,405	1,052	1,353	Devla	01553900
-	-	-	9	2	7	154	55	99	Thakore Talavdi	01554000
-	-	-	7	4	3	144	67	77	Asanvad	01554100
-	-	-	1	1	-	79	44	35	Bakarpor Timbi	01554200
-	-	-	43	1	42	145	75	70	Singarna	01554300
-	-	-	2	1	1	190	72	118	Sardarpura	01554400
10	5	5	102	4	98	164	78	86	Vanseta	01554500
-	-	-	23	4	19	1,112	434	678	Kalak	01554600
1	-	1	83	14	69	1,531	664	867	Magnad	01554700
1	1	-	4	-	4	186	93	93	Mahapara	01554800
-	-	-	26	17	9	136	58	78	Kundhal	01554900
-	-	-	71	6	65	286	136	150	Dolia	01555000
18	3	15	67	27	40	1,882	809	1,073	Tankari	01555100
4	3	1	27	3	24	553	270	283	Islampore	01555200
-	-	-	11	-	11	200	102	98	Kapuria	01555300
1	-	1	59	33	26	1,336	566	770	Nada	01555400
-	-	-	5	-	5	375	136	239	Asarsa	01555500
4	1	3	146	18	128	2,240	887	1,353	Khanpor Deh	01555600



**TALUKA / C.D. BLOCK**

**AMOD**

## VILLAGE PRIMARY

## C D Block -

Location Code Number	Name of Village	Area of Village in Hectares	Number of Households	Total Population (Including Institutional and Houseless Population)			Population in the Age-Group 0-6		
				Persons	Males	Females	Persons	Males	Females
1	2	3	4	5	6	7	8	9	10
<b>0002</b>	<b>Amod (Total)</b>	<b>46,782.4</b>	<b>18,597</b>	<b>92,921</b>	<b>48,126</b>	<b>44,795</b>	<b>13,470</b>	<b>7,030</b>	<b>6,440</b>
<b>0002</b>	<b>Amod (Rural)</b>	<b>46,782.4</b>	<b>18,597</b>	<b>92,921</b>	<b>48,126</b>	<b>44,795</b>	<b>13,470</b>	<b>7,030</b>	<b>6,440</b>
<b>0002</b>	<b>Amod (Urban)</b>	-	-	-	-	-	-	-	-
	<b>Amod (Rural)</b>								
01555700	Vadiya	834.5	220	1,048	525	523	185	85	100
01555800	Dadapor	408.9	161	789	405	384	107	54	53
01555900	Kobla	705.7	216	975	506	469	135	83	52
01556000	Manjola	477.5	198	903	466	437	112	58	54
01556100	Vasna	670.3	237	1,063	570	493	129	77	52
01556200	Matar	1,313.4	691	3,286	1,704	1,582	416	228	188
01556300	Ajamnagar	483.7	65	297	154	143	59	34	25
01556400	Vedcha	607.6	189	850	446	404	101	58	43
01556500	Chaklad	836.8	338	1,703	893	810	251	117	134
01556600	Adwala	409.0	157	717	400	317	110	55	55
01556700	Ranipura	421.5	111	580	328	252	118	57	61
01556800	Amod	1,850.0	2,934	15,527	7,972	7,555	2,098	1,085	1,013
01556900	Pursa	1,095.3	432	2,093	1,123	970	303	167	136
01557000	Denva	3,768.5	201	1,012	518	494	213	121	92
01557100	Valipor	476.6	86	412	210	202	67	28	39
01557200	Mangrol	1,058.4	183	1,063	521	542	188	98	90
01557300	Machhasara	865.2	406	2,199	1,097	1,102	417	213	204
01557400	Achhod	2,638.9	1,024	5,844	2,904	2,940	1,066	559	507
01557500	Bhimpura	547.9	148	679	359	320	93	53	40
01557600	Rohad	485.2	167	771	411	360	97	45	52
01557700	Sarbhan	1,790.9	1,133	5,078	2,679	2,399	624	339	285
01557800	Sunthodra	211.9	74	451	239	212	64	31	33
01557900	Ochhan	726.1	354	1,657	847	810	194	104	90
01558000	Karena	717.5	231	1,023	542	481	119	67	52
01558100	Ikhar	1,479.3	1,131	6,118	3,089	3,029	984	507	477
01558200	Telod	552.9	252	1,167	602	565	196	106	90
01558300	Danda	889.9	472	2,023	1,026	997	277	139	138
01558400	Malkinpura Alias Timbi	428.4	173	817	409	408	118	48	70
01558500	Ninam	461.6	198	824	418	406	96	53	43
01558600	Shrikothi	524.9	179	869	451	418	123	61	62
01558700	Sonama	371.2	82	385	201	184	50	20	30
01558800	Tegva	382.6	164	742	377	365	124	59	65
01558900	Nahier	518.6	185	998	579	419	133	63	70
01559000	Intola	699.4	93	520	265	255	91	44	47
01559100	Roza Tankariya	2,113.6	507	2,375	1,378	997	344	170	174
01559200	Kolavana	1,363.6	449	2,564	1,297	1,267	440	225	215
01559300	Buva	1,173.0	323	1,575	832	743	185	101	84
01559400	Kerwada	1,288.4	525	2,598	1,385	1,213	403	223	180
01559500	Bodka	326.0	103	541	258	283	92	33	59
01559600	Asnera	528.3	136	606	302	304	85	41	44

## PRIMARY CENSUS ABSTRACT

**CENSUS ABSTRACT****Amod**

Scheduled Castes Population			Scheduled Tribes Population			Literates			Name of Village
Persons	Males	Females	Persons	Males	Females	Persons	Males	Females	
11	12	13	14	15	16	17	18	19	2
<b>4,897</b>	<b>2,499</b>	<b>2,398</b>	<b>27,339</b>	<b>14,218</b>	<b>13,121</b>	<b>56,131</b>	<b>32,965</b>	<b>23,166</b>	<b>Amod (Total)</b>
<b>4,897</b>	<b>2,499</b>	<b>2,398</b>	<b>27,339</b>	<b>14,218</b>	<b>13,121</b>	<b>56,131</b>	<b>32,965</b>	<b>23,166</b>	<b>Amod (Rural)</b>
-	-	-	-	-	-	-	-	-	<b>Amod (Urban)</b>
									<b>Amod (Rural)</b>
30	13	17	773	386	387	453	294	159	Vadiya
19	11	8	214	110	104	433	265	168	Dadapor
103	54	49	389	197	192	566	358	208	Kobla
132	69	63	23	11	12	520	331	189	Manjola
49	24	25	271	148	123	541	351	190	Vasna
156	76	80	477	241	236	2,070	1,219	851	Matar
-	-	-	294	152	142	168	94	74	Ajamnagar
46	23	23	276	150	126	545	308	237	Vedcha
28	13	15	791	406	385	827	511	316	Chaklad
36	21	15	385	207	178	372	253	119	Adwala
-	-	-	522	283	239	238	184	54	Ranipura
1,026	534	492	2,058	1,068	990	10,401	5,866	4,535	Amod
178	86	92	851	463	388	973	639	334	Pursa
73	36	37	159	84	75	569	358	211	Denva
-	-	-	65	32	33	256	159	97	Valipor
14	10	4	360	179	181	578	312	266	Mangrol
16	7	9	191	95	96	1,470	806	664	Machhasara
127	64	63	655	338	317	3,872	2,104	1,768	Achhod
111	58	53	393	208	185	389	255	134	Bhimpura
98	51	47	376	205	171	455	292	163	Rohad
301	161	140	2,246	1,189	1,057	2,777	1,616	1,161	Sarbhan
10	6	4	126	66	60	155	110	45	Sunthodra
90	49	41	718	366	352	1,009	564	445	Ochhan
106	60	46	554	283	271	501	316	185	Karena
228	107	121	1,287	643	644	4,008	2,217	1,791	Ikhar
44	23	21	490	264	226	579	344	235	Telod
137	66	71	1,091	544	547	1,145	692	453	Danda
66	30	36	144	67	77	542	320	222	Malkinpura Alias Timbi
45	20	25	423	214	209	425	244	181	Ninam
25	11	14	610	314	296	485	328	157	Shrikothi
18	10	8	261	137	124	139	100	39	Sonama
7	2	5	390	202	188	431	274	157	Tegva
94	47	47	545	282	263	592	426	166	Nahier
57	33	24	147	72	75	297	196	101	Intola
262	127	135	358	195	163	1,622	1,083	539	Roza Tankariya
45	21	24	543	282	261	1,654	919	735	Kolavana
91	52	39	753	392	361	896	545	351	Buva
97	45	52	615	338	277	1,402	872	530	Kerwada
54	26	28	114	64	50	306	196	110	Bodka
45	21	24	200	114	86	345	197	148	Asnera

## VILLAGE PRIMARY

## C D Block -

Location Code Number	Name of Village	Illiterates			Total Workers			Main Workers		
		Persons	Males	Females	Persons	Males	Females	Persons	Males	Females
1	2	20	21	22	23	24	25	26	27	28
<b>0002</b>	<b>Amod (Total)</b>	<b>36,790</b>	<b>15,161</b>	<b>21,629</b>	<b>40,500</b>	<b>28,091</b>	<b>12,409</b>	<b>32,509</b>	<b>25,713</b>	<b>6,796</b>
<b>0002</b>	<b>Amod (Rural)</b>	<b>36,790</b>	<b>15,161</b>	<b>21,629</b>	<b>40,500</b>	<b>28,091</b>	<b>12,409</b>	<b>32,509</b>	<b>25,713</b>	<b>6,796</b>
<b>0002</b>	<b>Amod (Urban)</b>	-	-	-	-	-	-	-	-	-
	<b>Amod (Rural)</b>									
01555700	Vadiya	595	231	364	473	309	164	272	262	10
01555800	Dadapor	356	140	216	493	264	229	391	255	136
01555900	Kobla	409	148	261	465	318	147	418	312	106
01556000	Manjola	383	135	248	489	283	206	210	196	14
01556100	Vasna	522	219	303	614	389	225	284	270	14
01556200	Matar	1,216	485	731	1,648	1,083	565	1,330	1,021	309
01556300	Ajamnagar	129	60	69	177	92	85	164	91	73
01556400	Vedcha	305	138	167	396	253	143	279	192	87
01556500	Chaklad	876	382	494	1,092	623	469	488	422	66
01556600	Adwala	345	147	198	374	279	95	253	240	13
01556700	Ranipura	342	144	198	324	212	112	217	207	10
01556800	Amod	5,126	2,106	3,020	5,010	4,102	908	4,250	3,729	521
01556900	Pursa	1,120	484	636	1,096	669	427	780	631	149
01557000	Denva	443	160	283	575	318	257	325	303	22
01557100	Valipor	156	51	105	198	138	60	155	131	24
01557200	Mangrol	485	209	276	401	287	114	399	287	112
01557300	Machhasara	729	291	438	766	582	184	640	566	74
01557400	Achhod	1,972	800	1,172	2,151	1,434	717	1,646	1,261	385
01557500	Bhimpura	290	104	186	350	226	124	348	225	123
01557600	Rohad	316	119	197	444	260	184	444	260	184
01557700	Sarbhhan	2,301	1,063	1,238	2,274	1,572	702	2,241	1,553	688
01557800	Sunthodra	296	129	167	154	142	12	144	134	10
01557900	Ochhan	648	283	365	812	556	256	729	543	186
01558000	Karena	522	226	296	551	329	222	339	302	37
01558100	Ikhar	2,110	872	1,238	2,416	1,741	675	2,160	1,650	510
01558200	Telod	588	258	330	609	371	238	598	369	229
01558300	Danda	878	334	544	909	686	223	908	685	223
01558400	Malkinpura Alias Timbi	275	89	186	335	257	78	267	225	42
01558500	Ninam	399	174	225	352	251	101	333	246	87
01558600	Shrikothi	384	123	261	556	299	257	105	99	6
01558700	Sonama	246	101	145	257	134	123	100	86	14
01558800	Tegva	311	103	208	329	237	92	200	189	11
01558900	Nahier	406	153	253	555	330	225	543	329	214
01559000	Intola	223	69	154	204	164	40	144	133	11
01559100	Roza Tankariya	753	295	458	1,456	959	497	810	790	20
01559200	Kolavana	910	378	532	796	624	172	650	561	89
01559300	Buva	679	287	392	770	487	283	732	482	250
01559400	Kerwada	1,196	513	683	1,199	823	376	859	721	138
01559500	Bodka	235	62	173	328	161	167	140	126	14
01559600	Asnera	261	105	156	271	192	79	256	191	65

PRIMARY CENSUS ABSTRACT

**CENSUS ABSTRACT**

**Amod**

Industrial Category of Main Workers												Name of Village
Cultivators			Agricultural Labourers			Household Industry Workers			Other Workers			
Persons	Males	Females	Persons	Males	Females	Persons	Males	Females	Persons	Males	Females	
29	30	31	32	33	34	35	36	37	38	39	40	2
<b>7,189</b>	<b>6,838</b>	<b>351</b>	<b>14,956</b>	<b>9,785</b>	<b>5,171</b>	<b>498</b>	<b>448</b>	<b>50</b>	<b>9,866</b>	<b>8,642</b>	<b>1,224</b>	<b>Amod (Total)</b>
<b>7,189</b>	<b>6,838</b>	<b>351</b>	<b>14,956</b>	<b>9,785</b>	<b>5,171</b>	<b>498</b>	<b>448</b>	<b>50</b>	<b>9,866</b>	<b>8,642</b>	<b>1,224</b>	<b>Amod (Rural)</b>
-	-	-	-	-	-	-	-	-	-	-	-	<b>Amod (Urban)</b>
												<b>Amod (Rural)</b>
173	171	2	56	54	2	1	1	-	42	36	6	Vadiya
136	124	12	202	96	106	-	-	-	53	35	18	Dadapor
121	118	3	245	147	98	-	-	-	52	47	5	Kobla
118	116	2	42	37	5	2	2	-	48	41	7	Manjola
178	178	-	81	68	13	-	-	-	25	24	1	Vasna
416	401	15	610	388	222	24	23	1	280	209	71	Matar
16	13	3	130	68	62	-	-	-	18	10	8	Ajamnagar
61	58	3	193	114	79	-	-	-	25	20	5	Vedcha
178	174	4	248	194	54	-	-	-	62	54	8	Chaklad
54	53	1	104	102	2	4	4	-	91	81	10	Adwala
54	52	2	81	80	1	-	-	-	82	75	7	Ranipura
270	255	15	729	526	203	124	109	15	3,127	2,839	288	Amod
209	205	4	355	235	120	2	2	-	214	189	25	Pursa
167	163	4	38	38	-	4	4	-	116	98	18	Denva
81	81	-	38	32	6	1	1	-	35	17	18	Valipor
67	67	-	195	123	72	10	9	1	127	88	39	Mangrol
159	157	2	216	201	15	38	38	-	227	170	57	Machhasara
261	242	19	583	345	238	79	72	7	723	602	121	Achhod
17	12	5	263	151	112	3	3	-	65	59	6	Bhimpura
71	70	1	326	152	174	6	5	1	41	33	8	Rohad
351	336	15	1,378	783	595	14	14	-	498	420	78	Sarbhan
65	64	1	67	58	9	-	-	-	12	12	-	Sunthodra
200	193	7	413	255	158	3	3	-	113	92	21	Ochhan
85	79	6	193	169	24	1	1	-	60	53	7	Karena
370	351	19	1,001	580	421	32	28	4	757	691	66	Ikhar
97	93	4	410	194	216	1	1	-	90	81	9	Telod
195	192	3	627	419	208	5	2	3	81	72	9	Danda
137	135	2	110	74	36	3	3	-	17	13	4	Malkinpura Alias Timbi
78	76	2	227	145	82	1	1	-	27	24	3	Ninam
60	59	1	5	4	1	4	4	-	36	32	4	Shrikothi
20	20	-	71	58	13	-	-	-	9	8	1	Sonama
90	85	5	88	85	3	2	2	-	20	17	3	Tegva
107	75	32	382	209	173	5	2	3	49	43	6	Nahier
34	34	-	78	69	9	-	-	-	32	30	2	Intola
127	126	1	175	171	4	11	10	1	497	483	14	Roza Tankariya
157	153	4	209	168	41	41	35	6	243	205	38	Kolavana
134	129	5	515	276	239	5	5	-	78	72	6	Buva
254	230	24	331	260	71	10	10	-	264	221	43	Kerwada
43	41	2	50	43	7	2	1	1	45	41	4	Bodka
74	70	4	116	75	41	7	6	1	59	40	19	Asnera



## VILLAGE PRIMARY

## C D Block -

Location Code Number	Name of Village	Marginal Workers			Industrial Category					
					Cultivators			Agricultural Labourers		
		Persons	Males	Females	Persons	Males	Females	Persons	Males	Females
1	2	41	42	43	44	45	46	47	48	49
<b>0002</b>	<b>Amod (Total)</b>	<b>7,991</b>	<b>2,378</b>	<b>5,613</b>	<b>554</b>	<b>157</b>	<b>397</b>	<b>5,987</b>	<b>1,519</b>	<b>4,468</b>
<b>0002</b>	<b>Amod (Rural)</b>	<b>7,991</b>	<b>2,378</b>	<b>5,613</b>	<b>554</b>	<b>157</b>	<b>397</b>	<b>5,987</b>	<b>1,519</b>	<b>4,468</b>
<b>0002</b>	<b>Amod (Urban)</b>	-	-	-	-	-	-	-	-	-
	<b>Amod (Rural)</b>									
01555700	Vadiya	201	47	154	2	1	1	195	45	150
01555800	Dadapor	102	9	93	9	-	9	83	4	79
01555900	Kobla	47	6	41	2	1	1	34	1	33
01556000	Manjola	279	87	192	11	3	8	265	82	183
01556100	Vasna	330	119	211	5	5	-	316	112	204
01556200	Matar	318	62	256	23	6	17	224	45	179
01556300	Ajamnagar	13	1	12	7	-	7	3	-	3
01556400	Vedcha	117	61	56	-	-	-	117	61	56
01556500	Chaklad	604	201	403	-	-	-	546	155	391
01556600	Adwala	121	39	82	7	2	5	111	35	76
01556700	Ranipura	107	5	102	29	1	28	71	2	69
01556800	Amod	760	373	387	6	2	4	241	81	160
01556900	Pursa	316	38	278	3	-	3	287	25	262
01557000	Denva	250	15	235	73	1	72	169	14	155
01557100	Valipor	43	7	36	23	6	17	14	-	14
01557200	Mangrol	2	-	2	-	-	-	2	-	2
01557300	Machhasara	126	16	110	16	3	13	89	6	83
01557400	Achhod	505	173	332	37	13	24	273	87	186
01557500	Bhimpura	2	1	1	1	-	1	-	-	-
01557600	Rohad	-	-	-	-	-	-	-	-	-
01557700	Sarbhani	33	19	14	6	5	1	9	2	7
01557800	Sunthodra	10	8	2	3	2	1	7	6	1
01557900	Ochhan	83	13	70	20	7	13	60	6	54
01558000	Karena	212	27	185	35	14	21	130	11	119
01558100	Ikhar	256	91	165	57	32	25	154	37	117
01558200	Telod	11	2	9	-	-	-	6	2	4
01558300	Danda	1	1	-	-	-	-	1	1	-
01558400	Malkinpura Alias Timbi	68	32	36	2	1	1	65	30	35
01558500	Ninam	19	5	14	-	-	-	14	-	14
01558600	Shrikothi	451	200	251	-	-	-	421	179	242
01558700	Sonama	157	48	109	-	-	-	157	48	109
01558800	Tegva	129	48	81	29	5	24	89	34	55
01558900	Nahier	12	1	11	1	-	1	10	1	9
01559000	Intola	60	31	29	-	-	-	27	13	14
01559100	Roza Tankariya	646	169	477	1	1	-	585	116	469
01559200	Kolavana	146	63	83	1	1	-	84	41	43
01559300	Buva	38	5	33	14	-	14	16	5	11
01559400	Kerwada	340	102	238	48	19	29	250	69	181
01559500	Bodka	188	35	153	2	1	1	167	24	143
01559600	Asnera	15	1	14	-	-	-	10	-	10

PRIMARY CENSUS ABSTRACT

**CENSUS ABSTRACT**

**Amod**

of Marginal Workers						Non-Workers			Name of Village	Location Code Number
Household Industry Workers			Other Workers			Persons	Males	Females		
Persons	Males	Females	Persons	Males	Females				Persons	Males
50	51	52	53	54	55	56	57	58		
164	51	113	1,286	651	635	52,421	20,035	32,386	<b>Amod (Total)</b>	<b>0002</b>
164	51	113	1,286	651	635	52,421	20,035	32,386	<b>Amod (Rural)</b>	<b>0002</b>
-	-	-	-	-	-	-	-	-	<b>Amod (Urban)</b>	<b>0002</b>
									<b>Amod (Rural)</b>	
-	-	-	4	1	3	575	216	359	Vadiya	01555700
-	-	-	10	5	5	296	141	155	Dadapor	01555800
-	-	-	11	4	7	510	188	322	Kobla	01555900
-	-	-	3	2	1	414	183	231	Manjola	01556000
-	-	-	9	2	7	449	181	268	Vasna	01556100
5	-	5	66	11	55	1,638	621	1,017	Matar	01556200
-	-	-	3	1	2	120	62	58	Ajamnagar	01556300
-	-	-	-	-	-	454	193	261	Vedcha	01556400
-	-	-	58	46	12	611	270	341	Chaklad	01556500
1	-	1	2	2	-	343	121	222	Adwala	01556600
-	-	-	7	2	5	256	116	140	Ranipura	01556700
67	14	53	446	276	170	10,517	3,870	6,647	Amod	01556800
1	-	1	25	13	12	997	454	543	Pursa	01556900
-	-	-	8	-	8	437	200	237	Denva	01557000
-	-	-	6	1	5	214	72	142	Valipor	01557100
-	-	-	-	-	-	662	234	428	Mangrol	01557200
4	2	2	17	5	12	1,433	515	918	Machhasara	01557300
33	15	18	162	58	104	3,693	1,470	2,223	Achhod	01557400
-	-	-	1	1	-	329	133	196	Bhimpura	01557500
-	-	-	-	-	-	327	151	176	Rohad	01557600
1	1	-	17	11	6	2,804	1,107	1,697	Sarbhan	01557700
-	-	-	-	-	-	297	97	200	Sunthodra	01557800
-	-	-	3	-	3	845	291	554	Ochhan	01557900
-	-	-	47	2	45	472	213	259	Karena	01558000
1	1	-	44	21	23	3,702	1,348	2,354	Ikhar	01558100
5	-	5	-	-	-	558	231	327	Telod	01558200
-	-	-	-	-	-	1,114	340	774	Danda	01558300
-	-	-	1	1	-	482	152	330	Malkinpura Alias Timbi	01558400
-	-	-	5	5	-	472	167	305	Ninam	01558500
7	3	4	23	18	5	313	152	161	Shrikothi	01558600
-	-	-	-	-	-	128	67	61	Sonama	01558700
-	-	-	11	9	2	413	140	273	Tegva	01558800
-	-	-	1	-	1	443	249	194	Nahier	01558900
-	-	-	33	18	15	316	101	215	Intola	01559000
12	6	6	48	46	2	919	419	500	Roza Tankariya	01559100
17	8	9	44	13	31	1,768	673	1,095	Kolavana	01559200
-	-	-	8	-	8	805	345	460	Buva	01559300
1	-	1	41	14	27	1,399	562	837	Kerwada	01559400
4	-	4	15	10	5	213	97	116	Bodka	01559500
-	-	-	5	1	4	335	110	225	Asnera	01559600

**VILLAGE PRIMARY****C D Block -**

Location Code Number	Name of Village	Area of Village in Hectares	Number of Households	Total Population (Including Institutional and Houseless Population)			Population in the Age-Group 0-6		
				Persons	Males	Females	Persons	Males	Females
1	2	3	4	5	6	7	8	9	10
01559700	Anor	1,019.8	409	2,159	1,115	1,044	276	142	134
01559800	Ghamnad	1,059.5	443	1,964	1,002	962	242	118	124
01559900	Dora	1,518.5	593	2,763	1,448	1,315	378	203	175
01560000	Kothi Vantarsa	374.7	218	1,348	696	652	200	111	89
01560100	Amarpor Alias Simartha	511.4	99	445	235	210	35	23	12
01560200	Kurchan	727.3	431	2,333	1,194	1,139	350	182	168
01560300	Ranada	543.7	159	742	384	358	107	55	52
01560400	Tanchha	919.6	277	1,272	666	606	144	83	61
01560500	Samiala	543.7	21	94	54	40	18	13	5
01560600	Sudi	705.5	204	998	529	469	153	85	68
01560700	Keshlu	589.8	208	1,015	504	511	156	82	74
01560800	Vantarsa	689.5	148	827	420	407	99	52	47
01560900	Samani	1,076.6	459	2,219	1,191	1,028	305	172	133

## PRIMARY CENSUS ABSTRACT

**CENSUS ABSTRACT****Amod**

Scheduled Castes Population			Scheduled Tribes Population			Literates			Name of Village
Persons	Males	Females	Persons	Males	Females	Persons	Males	Females	
11	12	13	14	15	16	17	18	19	2
109	55	54	415	220	195	1,372	836	536	Anor
109	56	53	659	347	312	1,215	703	512	Ghamnad
86	45	41	1,462	737	725	1,260	740	520	Dora
41	23	18	358	187	171	840	469	371	Kothi Vantarsa
65	36	29	137	71	66	316	190	126	Amarpor Alias Simartha
70	37	33	582	303	279	1,711	939	772	Kurchan
18	8	10	231	118	113	406	247	159	Ranada
85	44	41	481	271	210	811	467	344	Tanchha
-	-	-	64	37	27	36	24	12	Samiala
42	19	23	223	124	99	625	369	256	Sudi
52	25	27	514	252	262	554	328	226	Keshlu
22	13	9	344	171	173	591	329	262	Vantarsa
134	71	63	731	389	342	1,388	806	582	Samani

**VILLAGE PRIMARY****C D Block -**

Location Code Number	Name of Village	Illiterates			Total Workers			Main Workers		
		Persons	Males	Females	Persons	Males	Females	Persons	Males	Females
1	2	20	21	22	23	24	25	26	27	28
01559700	Anor	787	279	508	893	645	248	852	643	209
01559800	Ghamnad	749	299	450	807	618	189	768	616	152
01559900	Dora	1,503	708	795	1,429	951	478	995	847	148
01560000	Kothi Vantarsa	508	227	281	576	401	175	514	391	123
01560100	Amarpor Alias Simartha	129	45	84	234	168	66	217	167	50
01560200	Kurchan	622	255	367	909	672	237	891	668	223
01560300	Ranada	336	137	199	287	230	57	287	230	57
01560400	Tanchha	461	199	262	396	366	30	389	360	29
01560500	Samiala	58	30	28	58	32	26	50	31	19
01560600	Sudi	373	160	213	407	302	105	276	261	15
01560700	Keshlu	461	176	285	479	309	170	469	309	160
01560800	Vantarsa	236	91	145	373	242	131	345	228	117
01560900	Samani	831	385	446	983	719	264	905	687	218

## PRIMARY CENSUS ABSTRACT

**CENSUS ABSTRACT****Amod**

Industrial Category of Main Workers												Name of Village
Cultivators			Agricultural Labourers			Household Industry Workers			Other Workers			
Persons	Males	Females	Persons	Males	Females	Persons	Males	Females	Persons	Males	Females	
29	30	31	32	33	34	35	36	37	38	39	40	2
295	270	25	484	305	179	-	-	-	73	68	5	Anor
178	176	2	437	311	126	20	16	4	133	113	20	Ghamnad
174	174	-	523	416	107	2	2	-	296	255	41	Dora
110	97	13	252	156	96	12	12	-	140	126	14	Kothi Vantarsa
43	43	-	155	115	40	-	-	-	19	9	10	Amarpor Alias Simartha
265	229	36	439	273	166	9	7	2	178	159	19	Kurchan
114	102	12	132	90	42	-	-	-	41	38	3	Ranada
102	101	1	212	188	24	-	-	-	75	71	4	Tanchha
7	4	3	38	23	15	-	-	-	5	4	1	Samiala
111	110	1	92	81	11	5	5	-	68	65	3	Sudi
102	97	5	323	180	143	1	1	-	43	31	12	Keshlu
74	69	5	237	128	109	-	-	-	34	31	3	Vantarsa
129	115	14	451	273	178	4	4	-	321	295	26	Samani

**VILLAGE PRIMARY****C D Block -**

Location Code Number	Name of Village	Marginal Workers			Industrial Category					
					Cultivators			Agricultural Labourers		
		Persons	Males	Females	Persons	Males	Females	Persons	Males	Females
1	2	41	42	43	44	45	46	47	48	49
01559700	Anor	41	2	39	4	-	4	34	-	34
01559800	Ghamnad	39	2	37	26	1	25	11	1	10
01559900	Dora	434	104	330	1	-	1	420	100	320
01560000	Kothi Vantarsa	62	10	52	4	1	3	40	5	35
01560100	Amarpor Alias Simartha	17	1	16	1	-	1	13	1	12
01560200	Kurchan	18	4	14	3	-	3	12	3	9
01560300	Ranada	-	-	-	-	-	-	-	-	-
01560400	Tanchha	7	6	1	1	-	1	-	-	-
01560500	Samiala	8	1	7	1	-	1	2	-	2
01560600	Sudi	131	41	90	28	13	15	94	19	75
01560700	Keshlu	10	-	10	-	-	-	10	-	10
01560800	Vantarsa	28	14	14	11	9	2	13	3	10
01560900	Samani	78	32	46	1	1	-	36	7	29

## PRIMARY CENSUS ABSTRACT

## CENSUS ABSTRACT

## Amod

of Marginal Workers						Non-Workers			Name of Village	Location Code Number
Household Industry Workers			Other Workers			Persons	Males	Females		
Persons	Males	Females	Persons	Males	Females				Persons	Males
50	51	52	53	54	55	56	57	58		
-	-	-	3	2	1	1,266	470	796	Anor	01559700
2	-	2	-	-	-	1,157	384	773	Ghamnad	01559800
1	-	1	12	4	8	1,334	497	837	Dora	01559900
-	-	-	18	4	14	772	295	477	Kothi Vantarsa	01560000
-	-	-	3	-	3	211	67	144	Amarpor Alias Simartha	01560100
1	-	1	2	1	1	1,424	522	902	Kurchan	01560200
-	-	-	-	-	-	455	154	301	Ranada	01560300
-	-	-	6	6	-	876	300	576	Tanchha	01560400
-	-	-	5	1	4	36	22	14	Samiala	01560500
-	-	-	9	9	-	591	227	364	Sudi	01560600
-	-	-	-	-	-	536	195	341	Keshlu	01560700
-	-	-	4	2	2	454	178	276	Vantarsa	01560800
1	1	-	40	23	17	1,236	472	764	Samani	01560900





**TALUKA / C.D. BLOCK**

**VAGRA**

## VILLAGE PRIMARY

## C D Block -

Location Code Number	Name of Village	Area of Village in Hectares	Number of Households	Total Population (Including Institutional and Houseless Population)			Population in the Age-Group 0-6			
				Persons	Males	Females	Persons	Males	Females	
				1	2	3	4	5	6	7
<b>0003</b>	<b>Vagra (Total)</b>	<b>88,342.6</b>	<b>16,767</b>	<b>82,647</b>	<b>43,198</b>	<b>39,449</b>	<b>12,813</b>	<b>6,532</b>	<b>6,281</b>	
<b>0003</b>	<b>Vagra (Rural)</b>	<b>88,342.6</b>	<b>16,767</b>	<b>82,647</b>	<b>43,198</b>	<b>39,449</b>	<b>12,813</b>	<b>6,532</b>	<b>6,281</b>	
<b>0003</b>	<b>Vagra (Urban)</b>	-	-	-	-	-	-	-	-	
	<b>Vagra (Rural)</b>									
01561000	Gandhar	6,625.8	311	1,527	793	734	256	132	124	
01561100	Muler	1,444.3	270	1,575	871	704	307	144	163	
01561200	Paldi	802.3	157	782	400	382	107	65	42	
01561300	Chanchvel	3,313.7	506	2,950	1,507	1,443	477	233	244	
01561400	Badalpura	598.8	104	499	262	237	64	28	36	
01561500	Vinchhiyad	474.9	107	558	275	283	88	40	48	
01561600	Khadkhandali	112.3	16	85	43	42	7	1	6	
01561700	Ora	900.3	235	1,123	575	548	140	66	74	
01561800	Vagra	1,515.3	1,368	6,745	3,518	3,227	945	477	468	
01561900	Sachan	618.5	147	688	349	339	74	39	35	
01562000	Pahaj	1,363.1	514	2,454	1,348	1,106	345	177	168	
01562100	Ochchhan	1,439.5	284	1,364	696	668	234	127	107	
01562200	Keshwan	1,997.7	343	1,599	806	793	188	102	86	
01562300	Trankal	739.8	124	563	305	258	84	44	40	
01562400	Aladar	2,170.4	148	730	381	349	131	64	67	
01562500	Harinagar	472.1			-----Un-inhabited-----					
01562600	Paniadara	4,144.6	460	2,330	1,244	1,086	440	218	222	
01562700	Goladara	841.5	191	939	500	439	130	76	54	
01562800	Ambhel	1,028.8	141	595	314	281	86	40	46	
01562900	Limdi	758.7	108	536	276	260	96	52	44	
01563000	Kalam	995.4	290	1,362	694	668	190	102	88	
01563100	Mosam	846.6	162	781	384	397	107	54	53	
01563200	Pisad	615.3	133	646	320	326	98	51	47	
01563300	Vastikhandali	537.7	346	1,793	905	888	290	152	138	
01563400	Rahad	725.5	190	911	454	457	142	71	71	
01563500	Vachhnad	595.6	137	714	374	340	100	56	44	
01563600	Saladara	569.1	197	971	468	503	129	53	76	
01563700	Ankot	564.1	155	704	380	324	86	51	35	
01563800	Juned	500.9	90	424	221	203	51	23	28	
01563900	Saran	993.3	216	1,127	573	554	186	92	94	
01564000	Sutrel	583.9	179	904	449	455	108	60	48	
01564100	Vahiyal	1,827.5	247	1,143	601	542	141	69	72	
01564200	Pipalia	468.9	257	1,373	710	663	181	93	88	
01564300	Pakhajan	1,681.6	237	1,255	653	602	195	102	93	
01564400	Nadarkha	530.1	79	417	215	202	63	31	32	
01564500	Narnavi	666.9	131	596	317	279	75	37	38	
01564600	Padariya	539.4	131	569	299	270	80	39	41	
01564700	Kadodara	1,325.2	353	1,811	933	878	323	163	160	
01564800	Vav	643.5	133	676	355	321	101	53	48	

## PRIMARY CENSUS ABSTRACT

## CENSUS ABSTRACT

## Vagra

Scheduled Castes Population			Scheduled Tribes Population			Literates			Name of Village	
Persons	Males	Females	Persons	Males	Females	Persons	Males	Females		
11	12	13	14	15	16	17	18	19	2	
<b>4,459</b>	<b>2,298</b>	<b>2,161</b>	<b>21,276</b>	<b>11,011</b>	<b>10,265</b>	<b>50,838</b>	<b>30,606</b>	<b>20,232</b>	<b>Vagra (Total)</b>	
<b>4,459</b>	<b>2,298</b>	<b>2,161</b>	<b>21,276</b>	<b>11,011</b>	<b>10,265</b>	<b>50,838</b>	<b>30,606</b>	<b>20,232</b>	<b>Vagra (Rural)</b>	
-	-	-	-	-	-	-	-	-	<b>Vagra (Urban)</b>	
									<b>Vagra (Rural)</b>	
231	126	105	-	-	-	726	471	255	Gandhar	
45	24	21	270	143	127	793	552	241	Muler	
39	18	21	155	76	79	500	300	200	Paldi	
93	47	46	539	277	262	1,881	1,049	832	Chanchvel	
19	9	10	262	132	130	298	192	106	Badalpura	
9	4	5	208	107	101	308	179	129	Vinchhiyad	
-	-	-	30	18	12	43	31	12	Khadkhandali	
89	49	40	229	116	113	852	465	387	Ora	
472	246	226	1,678	852	826	4,672	2,724	1,948	Vagra	
11	7	4	-	-	-	460	261	199	Sachan	
91	45	46	441	224	217	1,524	978	546	Pahaj	
56	32	24	581	295	286	664	384	280	Ochchhan	
67	39	28	298	149	149	903	511	392	Keshwan	
132	67	65	193	122	71	345	225	120	Trankal	
35	18	17	233	114	119	383	260	123	Aladar	
			-----Un-inhabited-----							Harinagar
33	16	17	735	405	330	1,243	806	437	Paniadara	
22	13	9	192	104	88	617	371	246	Goladara	
68	31	37	228	119	109	360	228	132	Ambhel	
19	10	9	88	43	45	343	198	145	Limdi	
94	45	49	452	245	207	690	407	283	Kalam	
73	39	34	172	91	81	501	291	210	Mosam	
47	22	25	187	92	95	398	235	163	Pisad	
20	6	14	367	190	177	1,248	692	556	Vastikhandali	
37	16	21	561	279	282	524	308	216	Rahad	
21	9	12	249	130	119	461	270	191	Vachhnad	
49	18	31	331	174	157	774	403	371	Saladara	
58	29	29	114	62	52	453	286	167	Ankot	
199	103	96	-	-	-	263	147	116	Juned	
53	28	25	287	158	129	643	364	279	Saran	
41	22	19	325	162	163	623	353	270	Sutrel	
87	43	44	497	256	241	748	464	284	Vahiyal	
23	16	7	383	192	191	1,010	558	452	Pipalia	
63	31	32	389	211	178	792	469	323	Pakhajan	
35	20	15	46	26	20	271	166	105	Nadarkha	
39	21	18	132	74	58	376	236	140	Narnavi	
14	6	8	115	61	54	405	247	158	Padariya	
36	15	21	488	250	238	1,008	647	361	Kadodara	
25	14	11	171	91	80	435	278	157	Vav	

**VILLAGE PRIMARY**  
**C D Block -**

Location Code Number	Name of Village	Illiterates			Total Workers			Main Workers		
		Persons	Males	Females	Persons	Males	Females	Persons	Males	Females
		20	21	22	23	24	25	26	27	28
<b>0003</b>	<b>Vagra (Total)</b>	<b>31,809</b>	<b>12,592</b>	<b>19,217</b>	<b>35,269</b>	<b>25,455</b>	<b>9,814</b>	<b>28,201</b>	<b>23,453</b>	<b>4,748</b>
<b>0003</b>	<b>Vagra (Rural)</b>	<b>31,809</b>	<b>12,592</b>	<b>19,217</b>	<b>35,269</b>	<b>25,455</b>	<b>9,814</b>	<b>28,201</b>	<b>23,453</b>	<b>4,748</b>
<b>0003</b>	<b>Vagra (Urban)</b>	-	-	-	-	-	-	-	-	-
	<b>Vagra (Rural)</b>									
01561000	Gandhar	801	322	479	684	455	229	542	430	112
01561100	Muler	782	319	463	726	543	183	423	398	25
01561200	Paldi	282	100	182	289	218	71	228	213	15
01561300	Chanchvel	1,069	458	611	877	784	93	825	759	66
01561400	Badalpura	201	70	131	313	189	124	187	155	32
01561500	Vinchhiyad	250	96	154	290	165	125	185	150	35
01561600	Khadkhandali	42	12	30	52	34	18	39	31	8
01561700	Ora	271	110	161	451	360	91	448	357	91
01561800	Vagra	2,073	794	1,279	2,422	1,899	523	2,003	1,709	294
01561900	Sachan	228	88	140	246	225	21	246	225	21
01562000	Pahaj	930	370	560	1,034	836	198	955	813	142
01562100	Ochchhan	700	312	388	524	422	102	518	419	99
01562200	Keshwan	696	295	401	721	460	261	519	453	66
01562300	Trankal	218	80	138	339	183	156	229	177	52
01562400	Aladar	347	121	226	456	242	214	243	238	5
01562500	Harinagar				-----Un-inhabited-----					
01562600	Paniadara	1,087	438	649	1,369	761	608	1,064	745	319
01562700	Goladara	322	129	193	586	310	276	506	299	207
01562800	Ambhel	235	86	149	308	211	97	243	186	57
01562900	Limdi	193	78	115	194	152	42	149	131	18
01563000	Kalam	672	287	385	597	352	245	277	238	39
01563100	Mosam	280	93	187	441	232	209	198	176	22
01563200	Pisad	248	85	163	275	201	74	125	107	18
01563300	Vastikhandali	545	213	332	639	502	137	622	493	129
01563400	Rahad	387	146	241	394	257	137	196	169	27
01563500	Vachhnad	253	104	149	211	191	20	143	135	8
01563600	Saladara	197	65	132	391	282	109	388	281	107
01563700	Ankot	251	94	157	285	230	55	285	230	55
01563800	Juned	161	74	87	175	133	42	174	133	41
01563900	Saran	484	209	275	382	358	24	358	350	8
01564000	Sutrel	281	96	185	383	273	110	229	221	8
01564100	Vahiyal	395	137	258	532	351	181	494	333	161
01564200	Pipalia	363	152	211	579	411	168	534	389	145
01564300	Pakhajan	463	184	279	407	390	17	406	389	17
01564400	Nadarkha	146	49	97	223	129	94	128	126	2
01564500	Narnavi	220	81	139	380	207	173	225	204	21
01564600	Padariya	164	52	112	304	186	118	191	175	16
01564700	Kadodara	803	286	517	1,004	544	460	525	505	20
01564800	Vav	241	77	164	302	220	82	200	196	4

PRIMARY CENSUS ABSTRACT

**CENSUS ABSTRACT**

**Vagra**

Industrial Category of Main Workers												Name of Village
Cultivators			Agricultural Labourers			Household Industry Workers			Other Workers			
Persons	Males	Females	Persons	Males	Females	Persons	Males	Females	Persons	Males	Females	2
29	30	31	32	33	34	35	36	37	38	39	40	
<b>7,528</b>	<b>6,832</b>	<b>696</b>	<b>9,178</b>	<b>6,589</b>	<b>2,589</b>	<b>280</b>	<b>244</b>	<b>36</b>	<b>11,215</b>	<b>9,788</b>	<b>1,427</b>	<b>Vagra (Total)</b>
<b>7,528</b>	<b>6,832</b>	<b>696</b>	<b>9,178</b>	<b>6,589</b>	<b>2,589</b>	<b>280</b>	<b>244</b>	<b>36</b>	<b>11,215</b>	<b>9,788</b>	<b>1,427</b>	<b>Vagra (Rural)</b>
-	-	-	-	-	-	-	-	-	-	-	-	<b>Vagra (Urban)</b>
												<b>Vagra (Rural)</b>
123	115	8	125	71	54	1	1	-	293	243	50	Gandhar
73	65	8	40	33	7	3	3	-	307	297	10	Muler
99	93	6	54	48	6	3	2	1	72	70	2	Paldi
277	276	1	320	300	20	55	52	3	173	131	42	Chanchvel
57	53	4	94	79	15	1	1	-	35	22	13	Badalpura
44	43	1	115	89	26	4	4	-	22	14	8	Vinchhiyad
4	4	-	25	23	2	-	-	-	10	4	6	Khadkhandali
206	190	16	155	96	59	1	1	-	86	70	16	Ora
208	201	7	580	385	195	77	67	10	1,138	1,056	82	Vagra
90	87	3	125	108	17	-	-	-	31	30	1	Sachan
229	202	27	340	252	88	7	6	1	379	353	26	Pahaj
161	149	12	290	209	81	1	1	-	66	60	6	Ochchhan
182	159	23	176	149	27	11	10	1	150	135	15	Keshwan
97	86	11	71	39	32	-	-	-	61	52	9	Trankal
148	147	1	67	64	3	-	-	-	28	27	1	Aladar
												Harinagar
												-----Un-inhabited-----
499	322	177	36	25	11	2	2	-	527	396	131	Paniadara
331	178	153	141	91	50	-	-	-	34	30	4	Goladara
91	88	3	119	70	49	-	-	-	33	28	5	Ambhel
56	55	1	51	44	7	1	1	-	41	31	10	Limdi
119	105	14	82	63	19	3	3	-	73	67	6	Kalam
73	69	4	84	71	13	8	7	1	33	29	4	Mosam
77	68	9	10	5	5	-	-	-	38	34	4	Pisad
136	135	1	270	149	121	-	-	-	216	209	7	Vastikhandali
49	48	1	80	68	12	1	1	-	66	52	14	Rahad
55	55	-	6	6	-	-	-	-	82	74	8	Vachhnad
54	54	-	220	130	90	4	2	2	110	95	15	Saladara
79	75	4	136	96	40	1	1	-	69	58	11	Ankot
54	47	7	80	52	28	1	-	1	39	34	5	Juned
198	195	3	150	146	4	-	-	-	10	9	1	Saran
49	49	-	98	96	2	2	2	-	80	74	6	Sutrel
119	115	4	248	155	93	-	-	-	127	63	64	Vahiyal
116	112	4	247	142	105	7	3	4	164	132	32	Pipalia
104	103	1	206	197	9	3	3	-	93	86	7	Pakhajan
73	72	1	19	19	-	-	-	-	36	35	1	Nadarkha
90	87	3	65	52	13	-	-	-	70	65	5	Narnavi
58	55	3	27	27	-	4	2	2	102	91	11	Padariya
250	243	7	184	176	8	2	2	-	89	84	5	Kadodara
120	120	-	54	51	3	-	-	-	26	25	1	Vav

**VILLAGE PRIMARY**  
**C D Block -**

Location Code Number	Name of Village	Marginal Workers			Industrial Category					
					Cultivators			Agricultural Labourers		
		Persons	Males	Females	Persons	Males	Females	Persons	Males	Females
1	2	41	42	43	44	45	46	47	48	49
<b>0003</b>	<b>Vagra (Total)</b>	<b>7,068</b>	<b>2,002</b>	<b>5,066</b>	<b>1,411</b>	<b>178</b>	<b>1,233</b>	<b>4,623</b>	<b>1,284</b>	<b>3,339</b>
<b>0003</b>	<b>Vagra (Rural)</b>	<b>7,068</b>	<b>2,002</b>	<b>5,066</b>	<b>1,411</b>	<b>178</b>	<b>1,233</b>	<b>4,623</b>	<b>1,284</b>	<b>3,339</b>
<b>0003</b>	<b>Vagra (Urban)</b>	-	-	-	-	-	-	-	-	-
	<b>Vagra (Rural)</b>									
01561000	Gandhar	142	25	117	11	8	3	123	14	109
01561100	Muler	303	145	158	21	6	15	156	51	105
01561200	Paldi	61	5	56	23	1	22	33	2	31
01561300	Chanchvel	52	25	27	1	1	-	40	15	25
01561400	Badalpura	126	34	92	7	5	2	114	27	87
01561500	Vinchhiyad	105	15	90	-	-	-	104	14	90
01561600	Khadkhandali	13	3	10	-	-	-	9	2	7
01561700	Ora	3	3	-	1	1	-	-	-	-
01561800	Vagra	419	190	229	6	1	5	363	149	214
01561900	Sachan	-	-	-	-	-	-	-	-	-
01562000	Pahaj	79	23	56	7	2	5	37	5	32
01562100	Ochchhan	6	3	3	-	-	-	1	1	-
01562200	Keshwan	202	7	195	19	3	16	179	1	178
01562300	Trankal	110	6	104	77	-	77	22	3	19
01562400	Aladar	213	4	209	105	2	103	107	1	106
01562500	Harinagar				-----Un-inhabited-----					
01562600	Paniadara	305	16	289	157	9	148	144	5	139
01562700	Goladara	80	11	69	20	3	17	60	8	52
01562800	Ambhel	65	25	40	2	-	2	58	22	36
01562900	Limdi	45	21	24	1	1	-	34	12	22
01563000	Kalam	320	114	206	39	10	29	273	98	175
01563100	Mosam	243	56	187	14	8	6	228	47	181
01563200	Pisad	150	94	56	-	-	-	143	87	56
01563300	Vastikhandali	17	9	8	-	-	-	6	1	5
01563400	Rahad	198	88	110	-	-	-	193	86	107
01563500	Vachhnad	68	56	12	-	-	-	68	56	12
01563600	Saladara	3	1	2	-	-	-	-	-	-
01563700	Ankot	-	-	-	-	-	-	-	-	-
01563800	Juned	1	-	1	-	-	-	1	-	1
01563900	Saran	24	8	16	9	6	3	15	2	13
01564000	Sutrel	154	52	102	6	5	1	145	46	99
01564100	Vahiyal	38	18	20	-	-	-	21	8	13
01564200	Pipalia	45	22	23	4	4	-	12	5	7
01564300	Pakhajan	1	1	-	-	-	-	1	1	-
01564400	Nadarkha	95	3	92	64	2	62	27	-	27
01564500	Narnavi	155	3	152	106	2	104	49	1	48
01564600	Padariya	113	11	102	44	2	42	54	5	49
01564700	Kadodara	479	39	440	286	15	271	190	21	169
01564800	Vav	102	24	78	54	14	40	48	10	38

PRIMARY CENSUS ABSTRACT

CENSUS ABSTRACT

Vagra

of Marginal Workers						Non-Workers			Name of Village	Location Code Number	
Household Industry Workers			Other Workers			Persons	Males	Females			
Persons	Males	Females	Persons	Males	Females				Persons	Males	Females
50	51	52	53	54	55	56	57	58			
48	20	28	986	520	466	47,378	17,743	29,635	Vagra (Total)	0003	
48	20	28	986	520	466	47,378	17,743	29,635	Vagra (Rural)	0003	
-	-	-	-	-	-	-	-	-	Vagra (Urban)	0003	
									Vagra (Rural)		
-	-	-	8	3	5	843	338	505	Gandhar	01561000	
2	-	2	124	88	36	849	328	521	Muler	01561100	
4	2	2	1	-	1	493	182	311	Paldi	01561200	
3	3	-	8	6	2	2,073	723	1,350	Chanchvel	01561300	
-	-	-	5	2	3	186	73	113	Badalpura	01561400	
1	1	-	-	-	-	268	110	158	Vinchhiyad	01561500	
-	-	-	4	1	3	33	9	24	Khadkhandali	01561600	
-	-	-	2	2	-	672	215	457	Ora	01561700	
8	5	3	42	35	7	4,323	1,619	2,704	Vagra	01561800	
-	-	-	-	-	-	442	124	318	Sachan	01561900	
2	-	2	33	16	17	1,420	512	908	Pahaj	01562000	
-	-	-	5	2	3	840	274	566	Ochchhan	01562100	
-	-	-	4	3	1	878	346	532	Keshwan	01562200	
-	-	-	11	3	8	224	122	102	Trankal	01562300	
-	-	-	1	1	-	274	139	135	Aladar	01562400	
			-----Un-inhabited-----							Harinagar	01562500
-	-	-	4	2	2	961	483	478	Paniadara	01562600	
-	-	-	-	-	-	353	190	163	Goladara	01562700	
-	-	-	5	3	2	287	103	184	Ambhel	01562800	
1	1	-	9	7	2	342	124	218	Limdi	01562900	
4	4	-	4	2	2	765	342	423	Kalam	01563000	
-	-	-	1	1	-	340	152	188	Mosam	01563100	
-	-	-	7	7	-	371	119	252	Pisad	01563200	
-	-	-	11	8	3	1,154	403	751	Vastikhandali	01563300	
-	-	-	5	2	3	517	197	320	Rahad	01563400	
-	-	-	-	-	-	503	183	320	Vachhnad	01563500	
2	1	1	1	-	1	580	186	394	Saladara	01563600	
-	-	-	-	-	-	419	150	269	Ankot	01563700	
-	-	-	-	-	-	249	88	161	Juned	01563800	
-	-	-	-	-	-	745	215	530	Saran	01563900	
2	1	1	1	-	1	521	176	345	Sutrel	01564000	
-	-	-	17	10	7	611	250	361	Vahiyal	01564100	
3	-	3	26	13	13	794	299	495	Pipalia	01564200	
-	-	-	-	-	-	848	263	585	Pakhajan	01564300	
-	-	-	4	1	3	194	86	108	Nadarkha	01564400	
-	-	-	-	-	-	216	110	106	Narnavi	01564500	
1	-	1	14	4	10	265	113	152	Padariya	01564600	
-	-	-	3	3	-	807	389	418	Kadodara	01564700	
-	-	-	-	-	-	374	135	239	Vav	01564800	



## VILLAGE PRIMARY

## C D Block -

Location Code Number	Name of Village	Area of Village in Hectares	Number of Households	Total Population (Including Institutional and Houseless Population)			Population in the Age-Group 0-6		
				Persons	Males	Females	Persons	Males	Females
1	2	3	4	5	6	7	8	9	10
01564900	Sambheti	351.0	67	391	205	186	59	24	35
01565000	Janiadara	1,036.3	129	621	314	307	80	42	38
01565100	Akhod	863.0	133	669	356	313	84	51	33
01565200	Nandida	1,219.8	153	683	352	331	80	42	38
01565300	Khojbal	1,226.2	224	1,249	654	595	203	103	100
01565400	Sadathala	440.8	55	210	102	108	28	14	14
01565500	Kothia	611.8	103	497	249	248	83	36	47
01565600	Sayakha	1,567.6	189	835	430	405	123	72	51
01565700	Bhersam	1,434.1	315	1,361	692	669	230	119	111
01565800	Vorasamni	544.6	426	2,628	1,310	1,318	395	196	199
01565900	Aragama	663.9	201	1,021	506	515	146	75	71
01566000	Vilayat	1,670.2	409	2,077	1,048	1,029	330	167	163
01566100	Bhensali	559.6	146	786	412	374	151	82	69
01566200	Atali	1,063.3	215	1,145	612	533	198	107	91
01566300	Galenda	571.0	95	513	254	259	108	53	55
01566400	Samatpor	295.4	69	332	172	160	50	20	30
01566500	Vadadla	679.1	142	606	305	301	109	53	56
01566600	Dahej	7,630.5	1,551	6,846	3,756	3,090	1,145	582	563
01566700	Lakhigam	1,063.3	640	3,357	1,939	1,418	485	249	236
01566800	Luvava	890.5	276	1,393	689	704	257	129	128
01566900	Jageshwar	515.0	346	1,465	861	604	242	135	107
01567000	Ambheta	1,516.1	293	1,330	695	635	232	120	112
01567100	Jolva	874.9	171	814	436	378	138	76	62
01567200	Suva	1,283.5	325	1,664	830	834	293	140	153
01567300	Rahiad	1,436.6	269	1,315	692	623	213	104	109
01567400	Koliad	974.2	120	535	280	255	62	30	32
01567500	Kaladara	1,755.9	284	1,383	708	675	249	129	120
01567600	Vengani	607.9	150	675	352	323	113	59	54
01567700	Aliabet	8,424.1	74	427	219	208	82	46	36

## PRIMARY CENSUS ABSTRACT

## CENSUS ABSTRACT

## Vagra

Scheduled Castes Population			Scheduled Tribes Population			Literates			Name of Village
Persons	Males	Females	Persons	Males	Females	Persons	Males	Females	
11	12	13	14	15	16	17	18	19	2
14	9	5	43	22	21	245	161	84	Sambheti
31	18	13	178	92	86	428	229	199	Janiadara
71	38	33	215	113	102	416	263	153	Akhod
67	34	33	221	116	105	413	260	153	Nandida
40	23	17	346	187	159	866	507	359	Khojbal
22	11	11	130	67	63	125	76	49	Sadathala
56	30	26	215	104	111	317	189	128	Kothia
49	25	24	354	179	175	382	228	154	Sayakha
27	13	14	770	395	375	715	409	306	Bhersam
139	72	67	598	302	296	1,773	961	812	Vorasamni
21	10	11	295	153	142	595	336	259	Aragama
95	44	51	717	382	335	1,055	631	424	Vilayat
77	36	41	265	135	130	480	283	197	Bhensali
92	53	39	437	236	201	772	452	320	Atali
-	-	-	75	36	39	316	184	132	Galenda
-	-	-	37	21	16	206	140	66	Samatpor
60	31	29	320	154	166	288	185	103	Vadadla
365	185	180	1,398	745	653	4,552	2,734	1,818	Dahej
79	44	35	434	222	212	2,204	1,472	732	Lakhigam
81	42	39	792	383	409	750	454	296	Luvana
23	9	14	75	40	35	855	593	262	Jageshwar
94	48	46	199	103	96	901	538	363	Ambheta
103	54	49	170	92	78	470	298	172	Jolva
62	30	32	321	166	155	942	558	384	Suva
88	48	40	80	39	41	797	525	272	Rahiad
47	27	20	261	136	125	329	216	113	Koliad
111	60	51	482	249	233	661	401	260	Kaladara
-	-	-	222	102	120	351	224	127	Vengani
-	-	-	-	-	-	96	93	3	Aliabet

**VILLAGE PRIMARY**  
**C D Block -**

Location Code Number	Name of Village	Illiterates			Total Workers			Main Workers		
		Persons	Males	Females	Persons	Males	Females	Persons	Males	Females
1	2	20	21	22	23	24	25	26	27	28
01564900	Sambheti	146	44	102	243	127	116	120	81	39
01565000	Janiadara	193	85	108	403	211	192	130	120	10
01565100	Akhod	253	93	160	269	215	54	229	211	18
01565200	Nandida	270	92	178	351	242	109	265	231	34
01565300	Khojbal	383	147	236	489	380	109	484	375	109
01565400	Sadathala	85	26	59	105	71	34	72	65	7
01565500	Kothia	180	60	120	207	159	48	207	159	48
01565600	Sayakha	453	202	251	397	267	130	392	266	126
01565700	Bhersam	646	283	363	793	449	344	614	416	198
01565800	Vorasamni	855	349	506	879	660	219	858	654	204
01565900	Aragama	426	170	256	350	273	77	344	268	76
01566000	Vilayat	1,022	417	605	689	592	97	680	584	96
01566100	Bhensali	306	129	177	228	200	28	226	200	26
01566200	Atali	373	160	213	378	291	87	315	254	61
01566300	Galenda	197	70	127	188	162	26	181	156	25
01566400	Samatpor	126	32	94	146	105	41	129	100	29
01566500	Vadadla	318	120	198	266	195	71	236	195	41
01566600	Dahej	2,294	1,022	1,272	2,688	2,319	369	2,524	2,215	309
01566700	Lakhigam	1,153	467	686	1,629	1,189	440	1,618	1,182	436
01566800	Luvara	643	235	408	556	394	162	452	366	86
01566900	Jageshwar	610	268	342	609	540	69	552	509	43
01567000	Ambheta	429	157	272	405	347	58	369	338	31
01567100	Jolva	344	138	206	371	265	106	291	246	45
01567200	Suva	722	272	450	753	475	278	289	274	15
01567300	Rahiad	518	167	351	626	434	192	356	337	19
01567400	Koliad	206	64	142	251	190	61	200	184	16
01567500	Kaladara	722	307	415	574	436	138	467	424	43
01567600	Vengani	324	128	196	382	231	151	183	172	11
01567700	Aliabet	331	126	205	259	138	121	168	133	35

## PRIMARY CENSUS ABSTRACT

## CENSUS ABSTRACT

Vagra

Industrial Category of Main Workers												Name of Village
Cultivators			Agricultural Labourers			Household Industry Workers			Other Workers			
Persons	Males	Females	Persons	Males	Females	Persons	Males	Females	Persons	Males	Females	2
29	30	31	32	33	34	35	36	37	38	39	40	
80	51	29	32	24	8	-	-	-	8	6	2	Sambheti
83	78	5	3	2	1	-	-	-	44	40	4	Janiadara
71	71	-	71	64	7	1	1	-	86	75	11	Akhod
127	119	8	108	84	24	-	-	-	30	28	2	Nandida
143	132	11	248	155	93	1	-	1	92	88	4	Khojbal
26	22	4	41	40	1	-	-	-	5	3	2	Sadathala
55	54	1	131	86	45	1	1	-	20	18	2	Kothia
114	110	4	243	129	114	-	-	-	35	27	8	Sayakha
115	110	5	443	251	192	-	-	-	56	55	1	Bhersam
162	150	12	436	257	179	20	18	2	240	229	11	Vorasamni
42	41	1	163	99	64	-	-	-	139	128	11	Aragama
149	147	2	412	324	88	5	5	-	114	108	6	Vilayat
62	58	4	89	71	18	-	-	-	75	71	4	Bhensali
71	61	10	106	68	38	12	10	2	126	115	11	Atali
93	93	-	56	33	23	-	-	-	32	30	2	Galenda
70	64	6	50	28	22	-	-	-	9	8	1	Samatpor
56	56	-	65	33	32	-	-	-	115	106	9	Vadadla
220	218	2	588	417	171	10	9	1	1,706	1,571	135	Dahej
102	91	11	192	131	61	3	2	1	1,321	958	363	Lakhigam
99	95	4	73	59	14	7	7	-	273	205	68	Luvava
6	4	2	4	2	2	-	-	-	542	503	39	Jageshwar
26	25	1	99	89	10	-	-	-	244	224	20	Ambheta
90	86	4	102	70	32	11	9	2	88	81	7	Jolva
143	141	2	50	42	8	1	1	-	95	90	5	Suva
167	158	9	18	14	4	-	-	-	171	165	6	Rahiad
62	53	9	55	52	3	2	2	-	81	77	4	Koliad
160	144	16	99	79	20	-	-	-	208	201	7	Kaladara
82	77	5	11	10	1	3	2	1	87	83	4	Vengani
4	3	1	-	-	-	-	-	-	164	130	34	Aliabet

**VILLAGE PRIMARY**  
**C D Block -**

Location Code Number	Name of Village	Marginal Workers						Industrial Category		
					Cultivators			Agricultural Labourers		
		Persons	Males	Females	Persons	Males	Females	Persons	Males	Females
1	2	41	42	43	44	45	46	47	48	49
01564900	Sambheti	123	46	77	2	1	1	119	43	76
01565000	Janiadara	273	91	182	131	16	115	129	64	65
01565100	Akhod	40	4	36	-	-	-	39	4	35
01565200	Nandida	86	11	75	27	7	20	59	4	55
01565300	Khojbal	5	5	-	1	1	-	-	-	-
01565400	Sadathala	33	6	27	3	-	3	30	6	24
01565500	Kothia	-	-	-	-	-	-	-	-	-
01565600	Sayakha	5	1	4	-	-	-	5	1	4
01565700	Bhersam	179	33	146	99	18	81	77	12	65
01565800	Vorasamni	21	6	15	1	-	1	16	4	12
01565900	Aragama	6	5	1	-	-	-	-	-	-
01566000	Vilayat	9	8	1	3	3	-	1	-	1
01566100	Bhensali	2	-	2	-	-	-	-	-	-
01566200	Atali	63	37	26	-	-	-	31	11	20
01566300	Galenda	7	6	1	-	-	-	5	4	1
01566400	Samatpor	17	5	12	-	-	-	17	5	12
01566500	Vadadla	30	-	30	10	-	10	1	-	1
01566600	Dahej	164	104	60	3	2	1	66	40	26
01566700	Lakhigam	11	7	4	3	-	3	-	-	-
01566800	Luvava	104	28	76	5	-	5	43	19	24
01566900	Jageshwar	57	31	26	1	-	1	1	-	1
01567000	Ambheta	36	9	27	-	-	-	13	3	10
01567100	Jolva	80	19	61	2	1	1	72	14	58
01567200	Suva	464	201	263	6	5	1	412	157	255
01567300	Rahiad	270	97	173	22	10	12	117	31	86
01567400	Koliad	51	6	45	-	-	-	49	5	44
01567500	Kaladara	107	12	95	3	-	3	85	10	75
01567600	Vengani	199	59	140	4	3	1	178	41	137
01567700	Aliabet	91	5	86	1	-	1	-	-	-

## PRIMARY CENSUS ABSTRACT

## CENSUS ABSTRACT

## Vagra

of Marginal Workers						Non-Workers			Name of Village	Location Code Number
Household Industry Workers			Other Workers			Persons	Males	Females		
Persons	Males	Females	Persons	Males	Females				Persons	Males
50	51	52	53	54	55	56	57	58		
-	-	-	2	2	-	148	78	70	Sambheti	01564900
-	-	-	13	11	2	218	103	115	Janiadara	01565000
1	-	1	-	-	-	400	141	259	Akhod	01565100
-	-	-	-	-	-	332	110	222	Nandida	01565200
-	-	-	4	4	-	760	274	486	Khojbal	01565300
-	-	-	-	-	-	105	31	74	Sadathala	01565400
-	-	-	-	-	-	290	90	200	Kothia	01565500
-	-	-	-	-	-	438	163	275	Sayakha	01565600
-	-	-	3	3	-	568	243	325	Bhersam	01565700
-	-	-	4	2	2	1,749	650	1,099	Vorasamni	01565800
-	-	-	6	5	1	671	233	438	Aragama	01565900
-	-	-	5	5	-	1,388	456	932	Vilayat	01566000
-	-	-	2	-	2	558	212	346	Bhensali	01566100
6	-	6	26	26	-	767	321	446	Atali	01566200
-	-	-	2	2	-	325	92	233	Galenda	01566300
-	-	-	-	-	-	186	67	119	Samatpor	01566400
-	-	-	19	-	19	340	110	230	Vadadla	01566500
1	-	1	94	62	32	4,158	1,437	2,721	Dahej	01566600
-	-	-	8	7	1	1,728	750	978	Lakhigam	01566700
-	-	-	56	9	47	837	295	542	Luvava	01566800
4	1	3	51	30	21	856	321	535	Jageshwar	01566900
-	-	-	23	6	17	925	348	577	Ambheta	01567000
2	1	1	4	3	1	443	171	272	Jolva	01567100
-	-	-	46	39	7	911	355	556	Suva	01567200
-	-	-	131	56	75	689	258	431	Rahiad	01567300
-	-	-	2	1	1	284	90	194	Koliad	01567400
-	-	-	19	2	17	809	272	537	Kaladara	01567500
1	-	1	16	15	1	293	121	172	Vengani	01567600
-	-	-	90	5	85	168	81	87	Aliabet	01567700



**TALUKA / C.D. BLOCK**  
**BHARUCH**



## VILLAGE PRIMARY

## C D Block -

Location Code Number	Name of Village	Area of Village in Hectares	Number of Households	Total Population (Including Institutional and Houseless Population)			Population in the Age-Group 0-6		
				Persons	Males	Females	Persons	Males	Females
1	2	3	4	5	6	7	8	9	10
<b>0004</b>	<b>Bharuch (Total)</b>	<b>62,458.3</b>	<b>46,639</b>	<b>235,215</b>	<b>121,399</b>	<b>113,816</b>	<b>32,070</b>	<b>16,894</b>	<b>15,176</b>
<b>0004</b>	<b>Bharuch (Rural)</b>	<b>61,882.3</b>	<b>37,982</b>	<b>196,113</b>	<b>100,912</b>	<b>95,201</b>	<b>27,208</b>	<b>14,273</b>	<b>12,935</b>
<b>0004</b>	<b>Bharuch (Urban)</b>	<b>576.0</b>	<b>8,657</b>	<b>39,102</b>	<b>20,487</b>	<b>18,615</b>	<b>4,862</b>	<b>2,621</b>	<b>2,241</b>
	<b>Bharuch (Rural)</b>								
01567800	Kamboli	442.6	355	2,017	1,022	995	288	153	135
01567900	Simalia	429.5	208	975	509	466	114	62	52
01568000	Kishnad	637.5	324	1,717	887	830	212	112	100
01568100	Ghodi	391.8	103	514	278	236	55	29	26
01568200	Thikaria	451.5	149	690	380	310	112	66	46
01568300	Tankariya	1,353.6	1,608	9,014	4,676	4,338	1,243	633	610
01568400	Padariya	567.7	226	889	476	413	91	47	44
01568500	Karela	867.5	277	1,227	636	591	125	72	53
01568600	Kelod	1,096.6	393	1,864	961	903	273	143	130
01568700	Pipalia	832.3	193	880	449	431	91	40	51
01568800	Parkhet	1,097.4	477	2,808	1,460	1,348	375	206	169
01568900	Adol	326.8	119	617	316	301	95	44	51
01569000	Varedia	587.4	409	2,142	1,097	1,045	322	171	151
01569100	Segva	706.4	464	2,615	1,353	1,262	461	232	229
01569200	Shahpura	485.6	263	1,217	652	565	132	75	57
01569300	Nand	517.4	185	811	429	382	101	55	46
01569400	Bharthana	425.8	157	809	479	330	98	47	51
01569500	Uparali	330.5	128	649	350	299	72	39	33
01569600	Manch	384.7	168	912	450	462	129	65	64
01569700	Kahan	521.8	289	1,708	848	860	276	138	138
01569800	Sitpon	1,022.2	669	3,888	2,104	1,784	576	295	281
01569900	Pariej	805.5	649	3,746	1,884	1,862	537	263	274
01570000	Dayadra	949.9	700	4,257	2,182	2,075	650	296	354
01570100	Tralsa	1,523.3	572	2,710	1,394	1,316	403	210	193
01570200	Hingalla	461.2	312	1,731	876	855	263	132	131
01570300	Bori	444.8	143	696	365	331	92	42	50
01570400	Kargat	440.8	124	591	318	273	74	39	35
01570500	Jhanghar	744.5	484	2,756	1,413	1,343	408	227	181
01570600	Bambusar	299.5	166	841	429	412	142	74	68
01570700	Samlod	766.1	478	2,205	1,184	1,021	299	155	144
01570800	Jhanor	2,237.7	1,525	7,210	3,664	3,546	1,038	537	501
01570900	Dabhali	349.5	218	1,130	566	564	130	59	71
01571000	Nabipur	923.7	1,090	5,419	2,785	2,634	653	354	299
01571100	Kuvadard	341.3	193	856	431	425	104	50	54
01571200	Kothi	677.9	411	2,359	1,177	1,182	337	169	168
01571300	Tralsi	361.2	147	712	365	347	103	51	52
01571400	Derol	1,094.9	553	2,904	1,460	1,444	447	225	222
01571500	Sarnar	351.3	192	1,124	580	544	166	79	87
01571600	Amleshwar	2,205.5	394	1,972	1,051	921	272	148	124
01571700	Cholad	729.2	101	552	280	272	78	41	37
01571800	Vansi	897.5	227	1,269	657	612	217	126	91

## PRIMARY CENSUS ABSTRACT

**CENSUS ABSTRACT****Bharuch**

Scheduled Castes Population			Scheduled Tribes Population			Literates			Name of Village
Persons	Males	Females	Persons	Males	Females	Persons	Males	Females	
11	12	13	14	15	16	17	18	19	2
<b>11,685</b>	<b>6,063</b>	<b>5,622</b>	<b>56,493</b>	<b>29,151</b>	<b>27,342</b>	<b>161,991</b>	<b>91,064</b>	<b>70,927</b>	<b>Bharuch (Total)</b>
<b>9,685</b>	<b>5,012</b>	<b>4,673</b>	<b>53,073</b>	<b>27,390</b>	<b>25,683</b>	<b>131,401</b>	<b>74,330</b>	<b>57,071</b>	<b>Bharuch (Rural)</b>
<b>2,000</b>	<b>1,051</b>	<b>949</b>	<b>3,420</b>	<b>1,761</b>	<b>1,659</b>	<b>30,590</b>	<b>16,734</b>	<b>13,856</b>	<b>Bharuch (Urban)</b>
									<b>Bharuch (Rural)</b>
113	58	55	588	293	295	1,401	775	626	Kamboli
45	21	24	454	249	205	689	397	292	Simalia
64	35	29	561	288	273	1,143	674	469	Kishnad
31	17	14	237	132	105	290	183	107	Ghodi
44	24	20	223	124	99	420	260	160	Thikaria
116	69	47	1,364	729	635	6,922	3,765	3,157	Tankariya
136	76	60	218	117	101	777	423	354	Padariya
61	32	29	577	302	275	884	508	376	Karela
91	49	42	937	486	451	1,063	627	436	Kelod
63	37	26	270	133	137	512	302	210	Pipalia
84	37	47	646	329	317	2,065	1,157	908	Parkhet
34	16	18	339	168	171	371	227	144	Adol
63	34	29	601	328	273	1,623	889	734	Varedia
137	70	67	546	284	262	1,739	991	748	Segva
78	42	36	622	328	294	885	520	365	Shahpura
22	10	12	422	240	182	471	290	181	Nand
70	36	34	352	183	169	457	318	139	Bharthana
66	39	27	148	79	69	459	275	184	Uparali
59	28	31	144	68	76	676	367	309	Manch
19	7	12	376	177	199	1,115	620	495	Kahan
126	72	54	1,139	594	545	2,710	1,604	1,106	Sitpon
88	49	39	856	438	418	2,593	1,409	1,184	Pariej
57	30	27	1,246	623	623	2,437	1,408	1,029	Dayadra
134	63	71	1,053	554	499	1,508	907	601	Tralsa
54	28	26	160	89	71	1,294	686	608	Hingalla
31	18	13	464	238	226	394	250	144	Bori
40	22	18	35	22	13	442	260	182	Kargat
171	89	82	556	288	268	1,902	1,058	844	Jhanghar
34	18	16	276	143	133	534	301	233	Bambusar
94	52	42	1,053	558	495	1,326	824	502	Samlod
294	153	141	1,295	671	624	5,113	2,811	2,302	Jhanor
19	9	10	649	321	328	760	428	332	Dabhali
206	105	101	1,427	745	682	3,766	2,133	1,633	Nabipur
77	39	38	478	239	239	589	350	239	Kuvadard
52	24	28	718	359	359	1,446	802	644	Kothi
55	30	25	354	181	173	397	232	165	Tralsi
205	93	112	760	400	360	2,058	1,134	924	Derol
44	18	26	148	86	62	772	434	338	Sarnar
109	53	56	818	443	375	1,155	685	470	Amleshwar
37	17	20	271	132	139	339	204	135	Cholad
35	17	18	339	189	150	800	456	344	Vansi

## VILLAGE PRIMARY

## C D Block -

Location Code Number	Name of Village	Illiterates			Total Workers			Main Workers		
		Persons	Males	Females	Persons	Males	Females	Persons	Males	Females
		20	21	22	23	24	25	26	27	28
<b>0004</b>	<b>Bharuch (Total)</b>	<b>73,224</b>	<b>30,335</b>	<b>42,889</b>	<b>86,800</b>	<b>65,118</b>	<b>21,682</b>	<b>75,049</b>	<b>60,468</b>	<b>14,581</b>
<b>0004</b>	<b>Bharuch (Rural)</b>	<b>64,712</b>	<b>26,582</b>	<b>38,130</b>	<b>74,306</b>	<b>54,346</b>	<b>19,960</b>	<b>63,753</b>	<b>50,420</b>	<b>13,333</b>
<b>0004</b>	<b>Bharuch (Urban)</b>	<b>8,512</b>	<b>3,753</b>	<b>4,759</b>	<b>12,494</b>	<b>10,772</b>	<b>1,722</b>	<b>11,296</b>	<b>10,048</b>	<b>1,248</b>
	<b>Bharuch (Rural)</b>									
01567800	Kamboli	616	247	369	731	531	200	731	531	200
01567900	Simalia	286	112	174	554	319	235	403	319	84
01568000	Kishnad	574	213	361	769	550	219	687	542	145
01568100	Ghodi	224	95	129	211	161	50	203	160	43
01568200	Thikaria	270	120	150	335	224	111	258	207	51
01568300	Tankariya	2,092	911	1,181	2,661	2,182	479	2,554	2,125	429
01568400	Padariya	112	53	59	437	305	132	434	304	130
01568500	Karela	343	128	215	670	399	271	630	398	232
01568600	Kelod	801	334	467	959	596	363	836	578	258
01568700	Pipalia	368	147	221	431	317	114	392	304	88
01568800	Parkhet	743	303	440	945	765	180	734	662	72
01568900	Adol	246	89	157	254	188	66	149	142	7
01569000	Varedia	519	208	311	777	582	195	710	564	146
01569100	Segva	876	362	514	961	742	219	948	733	215
01569200	Shahpura	332	132	200	658	422	236	634	412	222
01569300	Nand	340	139	201	418	263	155	226	200	26
01569400	Bharthana	352	161	191	451	343	108	317	209	108
01569500	Uparali	190	75	115	263	200	63	229	174	55
01569600	Manch	236	83	153	310	279	31	295	272	23
01569700	Kahan	593	228	365	668	448	220	444	408	36
01569800	Sitpon	1,178	500	678	1,438	990	448	1,312	936	376
01569900	Pariej	1,153	475	678	1,384	1,018	366	1,264	988	276
01570000	Dayadra	1,820	774	1,046	1,531	1,054	477	1,400	1,015	385
01570100	Tralsa	1,202	487	715	1,361	855	506	1,269	843	426
01570200	Hingalla	437	190	247	847	504	343	694	462	232
01570300	Bori	302	115	187	416	220	196	382	211	171
01570400	Kargat	149	58	91	273	206	67	272	205	67
01570500	Jhanghar	854	355	499	1,074	751	323	774	620	154
01570600	Bambusar	307	128	179	334	229	105	286	199	87
01570700	Samlod	879	360	519	1,045	709	336	753	664	89
01570800	Jhanor	2,097	853	1,244	2,569	2,063	506	1,789	1,566	223
01570900	Dabhali	370	138	232	463	320	143	272	248	24
01571000	Nabipur	1,653	652	1,001	1,761	1,386	375	1,734	1,363	371
01571100	Kuvadard	267	81	186	342	270	72	341	270	71
01571200	Kothi	913	375	538	1,195	658	537	833	591	242
01571300	Tralsi	315	133	182	322	217	105	322	217	105
01571400	Derol	846	326	520	936	768	168	779	713	66
01571500	Sarnar	352	146	206	370	314	56	341	296	45
01571600	Amleshwar	817	366	451	902	623	279	871	617	254
01571700	Cholad	213	76	137	237	161	76	237	161	76
01571800	Vansi	469	201	268	425	349	76	413	339	74

## PRIMARY CENSUS ABSTRACT

**CENSUS ABSTRACT****Bharuch**

Industrial Category of Main Workers												Name of Village
Cultivators			Agricultural Labourers			Household Industry Workers			Other Workers			
Persons	Males	Females	Persons	Males	Females	Persons	Males	Females	Persons	Males	Females	2
29	30	31	32	33	34	35	36	37	38	39	40	
<b>10,285</b>	<b>9,542</b>	<b>743</b>	<b>25,989</b>	<b>16,719</b>	<b>9,270</b>	<b>1,382</b>	<b>1,251</b>	<b>131</b>	<b>37,393</b>	<b>32,956</b>	<b>4,437</b>	<b>Bharuch (Total)</b>
<b>10,206</b>	<b>9,469</b>	<b>737</b>	<b>25,852</b>	<b>16,599</b>	<b>9,253</b>	<b>1,108</b>	<b>994</b>	<b>114</b>	<b>26,587</b>	<b>23,358</b>	<b>3,229</b>	<b>Bharuch (Rural)</b>
<b>79</b>	<b>73</b>	<b>6</b>	<b>137</b>	<b>120</b>	<b>17</b>	<b>274</b>	<b>257</b>	<b>17</b>	<b>10,806</b>	<b>9,598</b>	<b>1,208</b>	<b>Bharuch (Urban)</b>
												<b>Bharuch (Rural)</b>
138	133	5	405	230	175	14	14	-	174	154	20	Kamboli
99	99	-	199	162	37	2	2	-	103	56	47	Simalia
117	113	4	444	310	134	-	-	-	126	119	7	Kishnad
30	30	-	145	107	38	3	3	-	25	20	5	Ghodi
34	33	1	95	62	33	3	2	1	126	110	16	Thikaria
342	325	17	927	644	283	96	92	4	1,189	1,064	125	Tankariya
96	92	4	268	148	120	5	3	2	65	61	4	Padariya
137	132	5	413	205	208	21	14	7	59	47	12	Karela
104	103	1	549	302	247	24	22	2	159	151	8	Kelod
94	85	9	224	152	72	5	4	1	69	63	6	Pipalia
271	264	7	254	209	45	21	20	1	188	169	19	Parkhet
44	44	-	27	25	2	1	1	-	77	72	5	Adol
123	118	5	320	212	108	47	38	9	220	196	24	Varedia
203	202	1	478	278	200	4	4	-	263	249	14	Segva
123	118	5	450	240	210	5	4	1	56	50	6	Shahpura
65	55	10	77	75	2	3	1	2	81	69	12	Nand
68	68	-	223	119	104	1	-	1	25	22	3	Bharthana
36	36	-	136	86	50	7	7	-	50	45	5	Uparali
67	65	2	120	101	19	-	-	-	108	106	2	Manch
160	141	19	114	102	12	73	73	-	97	92	5	Kahan
252	213	39	616	411	205	14	10	4	430	302	128	Sitpon
234	221	13	562	349	213	12	10	2	456	408	48	Pariej
160	152	8	787	479	308	41	41	-	412	343	69	Dayadra
223	213	10	803	415	388	6	5	1	237	210	27	Tralsa
191	164	27	259	125	134	23	17	6	221	156	65	Hingalla
132	92	40	121	49	72	5	3	2	124	67	57	Bori
70	69	1	155	92	63	3	3	-	44	41	3	Kargat
191	177	14	316	206	110	50	47	3	217	190	27	Jhanghar
26	25	1	183	105	78	11	11	-	66	58	8	Bambusar
137	132	5	406	337	69	4	4	-	206	191	15	Samlod
346	318	28	600	461	139	81	76	5	762	711	51	Jhanor
99	98	1	97	89	8	2	2	-	74	59	15	Dabhali
203	201	2	687	379	308	84	82	2	760	701	59	Nabipur
49	47	2	145	87	58	1	1	-	146	135	11	Kuvadard
167	153	14	456	243	213	15	15	-	195	180	15	Kothi
36	35	1	224	124	100	-	-	-	62	58	4	Tralsi
82	82	-	269	214	55	12	12	-	416	405	11	Derol
96	90	6	85	59	26	3	-	3	157	147	10	Sarnar
171	164	7	547	319	228	5	4	1	148	130	18	Amleshwar
62	58	4	152	90	62	-	-	-	23	13	10	Cholad
79	78	1	181	149	32	7	7	-	146	105	41	Vansi

## VILLAGE PRIMARY

## C D Block -

Location Code Number	Name of Village	Marginal Workers			Industrial Category					
					Cultivators			Agricultural Labourers		
		Persons	Males	Females	Persons	Males	Females	Persons	Males	Females
1	2	41	42	43	44	45	46	47	48	49
<b>0004</b>	<b>Bharuch (Total)</b>	<b>11,751</b>	<b>4,650</b>	<b>7,101</b>	<b>908</b>	<b>289</b>	<b>619</b>	<b>7,050</b>	<b>2,253</b>	<b>4,797</b>
<b>0004</b>	<b>Bharuch (Rural)</b>	<b>10,553</b>	<b>3,926</b>	<b>6,627</b>	<b>902</b>	<b>284</b>	<b>618</b>	<b>6,984</b>	<b>2,208</b>	<b>4,776</b>
<b>0004</b>	<b>Bharuch (Urban)</b>	<b>1,198</b>	<b>724</b>	<b>474</b>	<b>6</b>	<b>5</b>	<b>1</b>	<b>66</b>	<b>45</b>	<b>21</b>
	<b>Bharuch (Rural)</b>									
01567800	Kamboli	-	-	-	-	-	-	-	-	-
01567900	Simalia	151	-	151	63	-	63	88	-	88
01568000	Kishnad	82	8	74	26	1	25	51	6	45
01568100	Ghodi	8	1	7	-	-	-	6	-	6
01568200	Thikaria	77	17	60	1	1	-	71	13	58
01568300	Tankariya	107	57	50	3	2	1	80	38	42
01568400	Padariya	3	1	2	-	-	-	-	-	-
01568500	Karela	40	1	39	-	-	-	-	-	-
01568600	Kelod	123	18	105	84	2	82	31	10	21
01568700	Pipalia	39	13	26	2	1	1	35	11	24
01568800	Parkhet	211	103	108	14	11	3	169	72	97
01568900	Adol	105	46	59	1	1	-	103	44	59
01569000	Varedia	67	18	49	3	1	2	46	3	43
01569100	Segva	13	9	4	3	3	-	7	4	3
01569200	Shahpura	24	10	14	1	-	1	5	1	4
01569300	Nand	192	63	129	-	-	-	184	61	123
01569400	Bharthana	134	134	-	-	-	-	-	-	-
01569500	Uparali	34	26	8	1	-	1	33	26	7
01569600	Manch	15	7	8	-	-	-	2	1	1
01569700	Kahan	224	40	184	7	4	3	204	29	175
01569800	Sitpon	126	54	72	6	4	2	91	44	47
01569900	Pariej	120	30	90	14	1	13	74	20	54
01570000	Dayadra	131	39	92	-	-	-	120	38	82
01570100	Tralsa	92	12	80	22	-	22	64	10	54
01570200	Hingalla	153	42	111	14	3	11	32	12	20
01570300	Bori	34	9	25	-	-	-	2	1	1
01570400	Kargat	1	1	-	1	1	-	-	-	-
01570500	Jhanghar	300	131	169	22	12	10	195	60	135
01570600	Bambusar	48	30	18	1	-	1	31	14	17
01570700	Samlod	292	45	247	5	3	2	275	38	237
01570800	Jhanor	780	497	283	11	3	8	568	370	198
01570900	Dabhali	191	72	119	4	-	4	187	72	115
01571000	Nabipur	27	23	4	1	-	1	3	1	2
01571100	Kuvadard	1	-	1	-	-	-	1	-	1
01571200	Kothi	362	67	295	32	11	21	252	24	228
01571300	Tralsi	-	-	-	-	-	-	-	-	-
01571400	Derol	157	55	102	7	4	3	113	38	75
01571500	Sarnar	29	18	11	-	-	-	9	7	2
01571600	Amleshwar	31	6	25	-	-	-	27	4	23
01571700	Cholad	-	-	-	-	-	-	-	-	-
01571800	Vansi	12	10	2	-	-	-	1	-	1

## PRIMARY CENSUS ABSTRACT

**CENSUS ABSTRACT****Bharuch**

of Marginal Workers						Non-Workers			Name of Village	Location Code Number
Household Industry Workers			Other Workers							
Persons	Males	Females	Persons	Males	Females	Persons	Males	Females	2	1
50	51	52	53	54	55	56	57	58		
376	151	225	3,417	1,957	1,460	148,415	56,281	92,134	<b>Bharuch (Total)</b>	<b>0004</b>
328	141	187	2,339	1,293	1,046	121,807	46,566	75,241	<b>Bharuch (Rural)</b>	<b>0004</b>
48	10	38	1,078	664	414	26,608	9,715	16,893	<b>Bharuch (Urban)</b>	<b>0004</b>
									<b>Bharuch (Rural)</b>	
-	-	-	-	-	-	1,286	491	795	Kamboli	01567800
-	-	-	-	-	-	421	190	231	Simalia	01567900
-	-	-	5	1	4	948	337	611	Kishnad	01568000
1	-	1	1	1	-	303	117	186	Ghodi	01568100
2	-	2	3	3	-	355	156	199	Thikaria	01568200
6	4	2	18	13	5	6,353	2,494	3,859	Tankariya	01568300
2	-	2	1	1	-	452	171	281	Padariya	01568400
2	-	2	38	1	37	557	237	320	Karela	01568500
-	-	-	8	6	2	905	365	540	Kelod	01568600
-	-	-	2	1	1	449	132	317	Pipalia	01568700
11	9	2	17	11	6	1,863	695	1,168	Parkhet	01568800
-	-	-	1	1	-	363	128	235	Adol	01568900
9	7	2	9	7	2	1,365	515	850	Varedia	01569000
-	-	-	3	2	1	1,654	611	1,043	Segva	01569100
18	9	9	-	-	-	559	230	329	Shahpura	01569200
2	1	1	6	1	5	393	166	227	Nand	01569300
-	-	-	134	134	-	358	136	222	Bharthana	01569400
-	-	-	-	-	-	386	150	236	Uparali	01569500
-	-	-	13	6	7	602	171	431	Manch	01569600
4	2	2	9	5	4	1,040	400	640	Kahan	01569700
6	1	5	23	5	18	2,450	1,114	1,336	Sitpon	01569800
3	1	2	29	8	21	2,362	866	1,496	Pariej	01569900
2	1	1	9	-	9	2,726	1,128	1,598	Dayadra	01570000
-	-	-	6	2	4	1,349	539	810	Tralsa	01570100
2	-	2	105	27	78	884	372	512	Hingalla	01570200
5	-	5	27	8	19	280	145	135	Bori	01570300
-	-	-	-	-	-	318	112	206	Kargat	01570400
15	12	3	68	47	21	1,682	662	1,020	Jhanghar	01570500
9	9	-	7	7	-	507	200	307	Bambusar	01570600
-	-	-	12	4	8	1,160	475	685	Samlod	01570700
16	10	6	185	114	71	4,641	1,601	3,040	Jhanor	01570800
-	-	-	-	-	-	667	246	421	Dabhali	01570900
-	-	-	23	22	1	3,658	1,399	2,259	Nabipur	01571000
-	-	-	-	-	-	514	161	353	Kuvadard	01571100
19	9	10	59	23	36	1,164	519	645	Kothi	01571200
-	-	-	-	-	-	390	148	242	Tralsi	01571300
7	-	7	30	13	17	1,968	692	1,276	Derol	01571400
1	-	1	19	11	8	754	266	488	Sarnar	01571500
1	-	1	3	2	1	1,070	428	642	Amleshwar	01571600
-	-	-	-	-	-	315	119	196	Cholad	01571700
3	2	1	8	8	-	844	308	536	Vansi	01571800

**VILLAGE PRIMARY**  
**C D Block -**

Location Code Number	Name of Village	Area of Village in Hectares	Number of Households	Total Population (Including Institutional and Houseless Population)			Population in the Age-Group 0-6		
				Persons	Males	Females	Persons	Males	Females
1	2	3	4	5	6	7	8	9	10
01571900	Vahalu	716.6	393	2,105	1,088	1,017	297	163	134
01572000	Mahudhala	401.7	264	1,370	711	659	186	96	90
01572100	Paguthan	542.4	421	2,063	1,020	1,043	274	142	132
01572200	Aldar	846.9	446	2,140	1,081	1,059	305	149	156
01572300	Asuria	214.0	58	348	180	168	71	41	30
01572400	Umara	407.6	115	519	263	256	61	26	35
01572500	Kavitha	740.5	457	2,088	1,077	1,011	291	161	130
01572600	Karmali	441.7	142	730	369	361	69	26	43
01572700	Sindhot	347.7	222	1,074	556	518	164	88	76
01572800	Angareshwar	518.5	331	1,645	836	809	226	111	115
01572900	Nikora	1,243.3	858	4,241	2,138	2,103	520	269	251
01573000	Mangleshwar	805.5	364	1,881	966	915	232	128	104
01573100	Karjan	456.2	249	1,216	644	572	160	100	60
01573200	Osara	203.6	109	568	278	290	89	53	36
01573300	Luwara	278.5	238	1,273	686	587	201	109	92
01573400	Vagusana	215.7	130	611	330	281	62	34	28
01573500	Kasad	863.9	245	1,275	668	607	237	135	102
01573600	Tham	803.1	304	2,221	1,016	1,205	296	173	123
01573700	Karmad	472.8	482	2,647	1,323	1,324	357	181	176
01573800	Kurala	431.9	169	804	414	390	126	56	70
01573900	Amdada	447.7	141	663	344	319	101	54	47
01574000	Sankhavad	501.1	120	596	311	285	88	41	47
01574100	Kesrol	789.1	137	665	351	314	107	59	48
01574200	Eksal	793.0	184	825	422	403	128	71	57
01574300	Navetha	458.0	175	853	414	439	129	58	71
01574400	Bhuva	348.5	129	709	377	332	109	67	42
01574500	Vesdada	405.3	106	573	299	274	89	42	47
01574600	Detral	349.2	115	547	274	273	98	44	54
01574700	Manubar	841.0	719	5,561	1,968	3,593	540	270	270
01574800	Kanthariya	521.1	750	5,733	3,640	2,093	927	560	367
01574900	Sherpura	170.1	731	4,056	2,098	1,958	687	349	338
01575000	Umraj	523.2	831	3,722	1,936	1,786	514	272	242
01575100	Chavaj	578.7	472	2,166	1,155	1,011	337	172	165
01575200	Vadadla	503.8	300	1,324	713	611	155	82	73
01575300	Haladarwa	728.5	296	1,457	736	721	185	104	81
01575400	Tavara	1,850.0	1,180	5,913	3,110	2,803	726	393	333
01575500	Shuklatirth	1,657.5	1,385	7,090	3,666	3,424	872	464	408
01575600	Jhadeshwar	973.0	3,789	16,651	8,618	8,033	2,232	1,226	1,006
01575700	Bholav (Part)	275.9	437	2,147	1,120	1,027	275	132	143
01575800	Nandelav (Part)	322.9	352	1,629	847	782	171	91	80
01575900	Rahadpor	142.0	256	1,158	641	517	195	100	95
01576000	Dahegam	740.6	440	2,468	1,256	1,212	353	182	171
01576100	Hinglot	548.1	361	2,004	975	1,029	291	146	145
01576200	Vadva	380.9	106	611	295	316	101	55	46
01576300	Bhadbhut	909.2	608	3,166	1,614	1,552	508	240	268

## PRIMARY CENSUS ABSTRACT

## CENSUS ABSTRACT

## Bharuch

Scheduled Castes Population			Scheduled Tribes Population			Literates			Name of Village
Persons	Males	Females	Persons	Males	Females	Persons	Males	Females	
11	12	13	14	15	16	17	18	19	2
62	31	31	489	251	238	1,474	821	653	Vahalu
146	80	66	306	159	147	949	553	396	Mahudhala
77	39	38	544	267	277	1,474	796	678	Paguthan
214	117	97	973	484	489	1,360	784	576	Aldar
32	14	18	118	63	55	224	128	96	Asuria
25	14	11	195	96	99	324	194	130	Umara
92	51	41	1,036	529	507	1,228	742	486	Kavitha
114	57	57	166	84	82	474	285	189	Karmali
47	29	18	367	199	168	616	379	237	Sindhot
73	45	28	332	153	179	1,061	632	429	Angareshwar
187	100	87	1,448	720	728	2,570	1,465	1,105	Nikora
133	67	66	826	410	416	1,194	705	489	Mangleshwar
108	56	52	555	297	258	768	447	321	Karjan
26	15	11	35	17	18	375	211	164	Osara
57	30	27	201	109	92	850	512	338	Luwara
51	23	28	11	7	4	423	265	158	Vagusana
67	42	25	428	217	211	838	467	371	Kasad
103	53	50	470	241	229	1,504	703	801	Tham
63	32	31	690	359	331	2,038	1,079	959	Karmad
-	-	-	409	205	204	407	253	154	Kurala
27	15	12	407	212	195	394	244	150	Amdada
1	-	1	229	116	113	328	223	105	Sankhavad
58	27	31	279	143	136	352	229	123	Kesrol
38	20	18	239	124	115	484	292	192	Eksal
92	41	51	290	140	150	492	274	218	Navetha
20	11	9	87	43	44	469	280	189	Bhuva
94	44	50	145	84	61	306	194	112	Vesdada
35	16	19	274	142	132	316	192	124	Detral
209	109	100	728	373	355	4,309	1,449	2,860	Manubar
109	61	48	1,067	544	523	3,965	2,792	1,173	Kanthariya
-	-	-	516	254	262	2,822	1,543	1,279	Sherpura
172	93	79	397	199	198	2,821	1,517	1,304	Umraj
154	83	71	648	348	300	1,384	831	553	Chavaj
176	93	83	422	214	208	1,038	597	441	Vadadla
153	70	83	532	280	252	1,078	595	483	Haldarwa
175	89	86	2,019	1,070	949	3,616	2,193	1,423	Tavara
266	142	124	2,332	1,176	1,156	4,460	2,607	1,853	Shuklatirth
850	419	431	2,989	1,539	1,450	12,214	6,658	5,556	Jhadeshwar
132	73	59	656	314	342	1,448	859	589	Bholav (Part)
118	68	50	539	273	266	1,043	614	429	Nandelav (Part)
42	23	19	215	109	106	826	498	328	Rahadpor
121	59	62	521	266	255	1,553	857	696	Dahegam
268	133	135	174	82	92	1,371	744	627	Hinglot
21	8	13	260	126	134	277	141	136	Vadva
133	70	63	896	459	437	1,533	918	615	Bhadbhut



## VILLAGE PRIMARY

## C D Block -

Location Code Number	Name of Village	Illiterates			Total Workers			Main Workers		
		Persons	Males	Females	Persons	Males	Females	Persons	Males	Females
1	2	20	21	22	23	24	25	26	27	28
01571900	Vahalu	631	267	364	733	529	204	725	522	203
01572000	Mahudhala	421	158	263	564	382	182	555	381	174
01572100	Paguthan	589	224	365	800	579	221	628	552	76
01572200	Aldar	780	297	483	871	618	253	746	578	168
01572300	Asuria	124	52	72	46	44	2	46	44	2
01572400	Umara	195	69	126	208	157	51	208	157	51
01572500	Kavitha	860	335	525	842	638	204	758	591	167
01572600	Karmali	256	84	172	474	238	236	288	231	57
01572700	Sindhot	458	177	281	650	336	314	551	315	236
01572800	Angareshwar	584	204	380	952	489	463	519	380	139
01572900	Nikora	1,671	673	998	1,812	1,280	532	1,706	1,268	438
01573000	Mangleshwar	687	261	426	860	555	305	815	533	282
01573100	Karjan	448	197	251	646	376	270	530	375	155
01573200	Osara	193	67	126	192	168	24	181	167	14
01573300	Luwara	423	174	249	345	325	20	235	230	5
01573400	Vagusana	188	65	123	244	190	54	183	172	11
01573500	Kasad	437	201	236	592	386	206	435	376	59
01573600	Tham	717	313	404	650	472	178	644	470	174
01573700	Karmad	609	244	365	811	619	192	778	604	174
01573800	Kurala	397	161	236	422	279	143	380	269	111
01573900	Amdada	269	100	169	345	220	125	77	70	7
01574000	Sankhavad	268	88	180	221	151	70	217	151	66
01574100	Kesrol	313	122	191	372	230	142	214	197	17
01574200	Eksal	341	130	211	395	244	151	275	217	58
01574300	Navetha	361	140	221	285	220	65	264	216	48
01574400	Bhuva	240	97	143	248	212	36	227	206	21
01574500	Vesdada	267	105	162	230	170	60	216	166	50
01574600	Detral	231	82	149	235	153	82	234	152	82
01574700	Manubar	1,252	519	733	1,216	986	230	1,189	969	220
01574800	Kanthariya	1,768	848	920	1,432	1,039	393	1,204	912	292
01574900	Sherpura	1,234	555	679	1,137	1,005	132	977	883	94
01575000	Umraj	901	419	482	1,228	1,060	168	1,177	1,032	145
01575100	Chavaj	782	324	458	770	637	133	668	565	103
01575200	Vadadla	286	116	170	533	426	107	468	407	61
01575300	Haladarwa	379	141	238	647	428	219	452	404	48
01575400	Tavara	2,297	917	1,380	2,379	1,747	632	1,833	1,573	260
01575500	Shuklatirth	2,630	1,059	1,571	2,916	2,004	912	2,545	1,854	691
01575600	Jhadeshwar	4,437	1,960	2,477	5,406	4,525	881	5,036	4,330	706
01575700	Bholav (Part)	699	261	438	798	659	139	630	583	47
01575800	Nandelav (Part)	586	233	353	685	483	202	594	441	153
01575900	Rahadpor	332	143	189	400	360	40	335	303	32
01576000	Dahegam	915	399	516	924	643	281	840	609	231
01576100	Hinglot	633	231	402	541	473	68	511	462	49
01576200	Vadva	334	154	180	212	161	51	212	161	51
01576300	Bhadbhut	1,633	696	937	1,287	967	320	1,122	924	198

## PRIMARY CENSUS ABSTRACT

## CENSUS ABSTRACT

## Bharuch

Industrial Category of Main Workers												Name of Village
Cultivators			Agricultural Labourers			Household Industry Workers			Other Workers			
Persons	Males	Females	Persons	Males	Females	Persons	Males	Females	Persons	Males	Females	2
29	30	31	32	33	34	35	36	37	38	39	40	
143	126	17	367	200	167	-	-	-	215	196	19	Vahalu
91	78	13	263	140	123	3	2	1	198	161	37	Mahudhala
105	102	3	286	224	62	1	1	-	236	225	11	Paguthan
92	87	5	384	251	133	3	2	1	267	238	29	Aldar
-	-	-	17	17	-	-	-	-	29	27	2	Asuria
30	30	-	100	62	38	-	-	-	78	65	13	Umara
166	159	7	452	306	146	11	9	2	129	117	12	Kavitha
91	79	12	123	82	41	-	-	-	74	70	4	Karmali
221	124	97	243	127	116	6	4	2	81	60	21	Sindhot
231	187	44	239	150	89	2	2	-	47	41	6	Angareshwar
384	353	31	897	522	375	5	5	-	420	388	32	Nikora
130	124	6	527	286	241	4	4	-	154	119	35	Mangleshwar
82	80	2	348	205	143	-	-	-	100	90	10	Karjan
71	67	4	67	59	8	2	2	-	41	39	2	Osara
28	27	1	9	9	-	10	9	1	188	185	3	Luwara
41	41	-	14	14	-	2	2	-	126	115	11	Vagusana
60	59	1	274	220	54	-	-	-	101	97	4	Kasad
25	24	1	230	162	68	56	51	5	333	233	100	Tham
58	54	4	353	212	141	36	35	1	331	303	28	Karmad
86	84	2	176	131	45	1	1	-	117	53	64	Kurala
29	28	1	2	1	1	2	1	1	44	40	4	Amdada
59	48	11	84	39	45	-	-	-	74	64	10	Sankhvad
47	46	1	103	95	8	5	5	-	59	51	8	Kesrol
91	75	16	76	55	21	5	5	-	103	82	21	Eksal
52	52	-	121	85	36	-	-	-	91	79	12	Navetha
81	68	13	50	46	4	2	2	-	94	90	4	Bhuva
18	17	1	68	59	9	-	-	-	130	90	40	Vesdada
19	18	1	163	85	78	-	-	-	52	49	3	Detral
184	182	2	441	301	140	4	4	-	560	482	78	Manubar
113	100	13	477	267	210	42	32	10	572	513	59	Kanthariya
101	96	5	75	47	28	30	26	4	771	714	57	Sherpura
109	107	2	187	116	71	3	3	-	878	806	72	Umraj
47	47	-	218	131	87	1	1	-	402	386	16	Chavaj
21	19	2	82	56	26	6	6	-	359	326	33	Vadadla
104	98	6	145	115	30	4	4	-	199	187	12	Haldarwa
228	223	5	860	728	132	10	9	1	735	613	122	Tavara
375	359	16	1,090	597	493	37	33	4	1,043	865	178	Shuklatirth
199	190	9	381	285	96	24	16	8	4,432	3,839	593	Jhadeshwar
4	4	-	2	2	-	12	11	1	612	566	46	Bholav (Part)
36	32	4	236	121	115	10	7	3	312	281	31	Nandelav (Part)
17	17	-	42	32	10	-	-	-	276	254	22	Rahadpor
89	79	10	343	179	164	11	10	1	397	341	56	Dahegam
81	72	9	129	111	18	8	4	4	293	275	18	Hinglot
42	39	3	106	79	27	-	-	-	64	43	21	Vadva
87	82	5	442	282	160	21	17	4	572	543	29	Bhadbhut

## VILLAGE PRIMARY

## C D Block -

Location Code Number	Name of Village	Marginal Workers			Industrial Category					
					Cultivators			Agricultural Labourers		
		Persons	Males	Females	Persons	Males	Females	Persons	Males	Females
1	2	41	42	43	44	45	46	47	48	49
01571900	Vahalu	8	7	1	3	3	-	-	-	-
01572000	Mahudhala	9	1	8	-	-	-	1	-	1
01572100	Paguthan	172	27	145	-	-	-	158	16	142
01572200	Aldar	125	40	85	1	-	1	91	36	55
01572300	Asuria	-	-	-	-	-	-	-	-	-
01572400	Umara	-	-	-	-	-	-	-	-	-
01572500	Kavitha	84	47	37	18	17	1	36	4	32
01572600	Karmali	186	7	179	7	2	5	177	4	173
01572700	Sindhot	99	21	78	57	11	46	28	7	21
01572800	Angareshwar	433	109	324	31	10	21	382	90	292
01572900	Nikora	106	12	94	39	4	35	37	4	33
01573000	Mangleshwar	45	22	23	36	16	20	2	1	1
01573100	Karjan	116	1	115	-	-	-	113	1	112
01573200	Osara	11	1	10	1	-	1	10	1	9
01573300	Luwara	110	95	15	-	-	-	87	74	13
01573400	Vagusana	61	18	43	3	1	2	54	15	39
01573500	Kasad	157	10	147	-	-	-	157	10	147
01573600	Tham	6	2	4	-	-	-	4	1	3
01573700	Karmad	33	15	18	1	1	-	15	6	9
01573800	Kurala	42	10	32	3	2	1	22	4	18
01573900	Amdada	268	150	118	3	3	-	253	138	115
01574000	Sankhavad	4	-	4	-	-	-	-	-	-
01574100	Kesrol	158	33	125	8	3	5	120	15	105
01574200	Eksal	120	27	93	10	1	9	100	17	83
01574300	Navetha	21	4	17	1	-	1	15	1	14
01574400	Bhuva	21	6	15	2	1	1	13	3	10
01574500	Vesdada	14	4	10	-	-	-	3	1	2
01574600	Detral	1	1	-	-	-	-	-	-	-
01574700	Manubar	27	17	10	2	2	-	15	7	8
01574800	Kanthariya	228	127	101	46	43	3	82	34	48
01574900	Sherpura	160	122	38	8	1	7	115	97	18
01575000	Umraj	51	28	23	6	2	4	11	7	4
01575100	Chavaj	102	72	30	-	-	-	46	21	25
01575200	Vadadla	65	19	46	8	-	8	40	8	32
01575300	Haladarwa	195	24	171	19	1	18	164	16	148
01575400	Tavara	546	174	372	101	26	75	333	108	225
01575500	Shuklatirth	371	150	221	5	1	4	250	84	166
01575600	Jhadeshwar	370	195	175	8	4	4	97	57	40
01575700	Bholav (Part)	168	76	92	4	-	4	-	-	-
01575800	Nandelav (Part)	91	42	49	11	4	7	13	8	5
01575900	Rahadpor	65	57	8	-	-	-	15	7	8
01576000	Dahegam	84	34	50	40	19	21	17	1	16
01576100	Hinglot	30	11	19	4	-	4	10	4	6
01576200	Vadva	-	-	-	-	-	-	-	-	-
01576300	Bhadbhut	165	43	122	2	1	1	96	24	72

## PRIMARY CENSUS ABSTRACT

## CENSUS ABSTRACT

## Bharuch

of Marginal Workers			Non-Workers			Name of Village	Location Code Number			
Household Industry Workers			Other Workers							
Persons	Males	Females	Persons	Males	Females					
50	51	52	53	54	55	56	57	58	2	1
1	1	-	4	3	1	1,372	559	813	Vahalu	01571900
-	-	-	8	1	7	806	329	477	Mahudhala	01572000
-	-	-	14	11	3	1,263	441	822	Paguthan	01572100
3	-	3	30	4	26	1,269	463	806	Aldar	01572200
-	-	-	-	-	-	302	136	166	Asuria	01572300
-	-	-	-	-	-	311	106	205	Umara	01572400
4	3	1	26	23	3	1,246	439	807	Kavitha	01572500
1	-	1	1	1	-	256	131	125	Karmali	01572600
2	-	2	12	3	9	424	220	204	Sindhot	01572700
4	-	4	16	9	7	693	347	346	Angareshwar	01572800
2	-	2	28	4	24	2,429	858	1,571	Nikora	01572900
-	-	-	7	5	2	1,021	411	610	Mangleshwar	01573000
3	-	3	-	-	-	570	268	302	Karjan	01573100
-	-	-	-	-	-	376	110	266	Osara	01573200
-	-	-	23	21	2	928	361	567	Luwara	01573300
2	1	1	2	1	1	367	140	227	Vagusana	01573400
-	-	-	-	-	-	683	282	401	Kasad	01573500
-	-	-	2	1	1	1,571	544	1,027	Tham	01573600
8	-	8	9	8	1	1,836	704	1,132	Karmad	01573700
-	-	-	17	4	13	382	135	247	Kurala	01573800
2	-	2	10	9	1	318	124	194	Amdada	01573900
-	-	-	4	-	4	375	160	215	Sankhavad	01574000
1	1	-	29	14	15	293	121	172	Kesrol	01574100
-	-	-	10	9	1	430	178	252	Eksal	01574200
-	-	-	5	3	2	568	194	374	Navetha	01574300
-	-	-	6	2	4	461	165	296	Bhuva	01574400
-	-	-	11	3	8	343	129	214	Vesdada	01574500
-	-	-	1	1	-	312	121	191	Detral	01574600
4	3	1	6	5	1	4,345	982	3,363	Manubar	01574700
22	11	11	78	39	39	4,301	2,601	1,700	Kanthariya	01574800
4	4	-	33	20	13	2,919	1,093	1,826	Sherpura	01574900
8	3	5	26	16	10	2,494	876	1,618	Umraj	01575000
-	-	-	56	51	5	1,396	518	878	Chavaj	01575100
3	3	-	14	8	6	791	287	504	Vadadla	01575200
-	-	-	12	7	5	810	308	502	Haldarwa	01575300
43	-	43	69	40	29	3,534	1,363	2,171	Tavara	01575400
9	7	2	107	58	49	4,174	1,662	2,512	Shuklatirth	01575500
12	7	5	253	127	126	11,245	4,093	7,152	Jhadeshwar	01575600
22	14	8	142	62	80	1,349	461	888	Bholav (Part)	01575700
4	2	2	63	28	35	944	364	580	Nandelav (Part)	01575800
-	-	-	50	50	-	758	281	477	Rahadpor	01575900
5	-	5	22	14	8	1,544	613	931	Dahegam	01576000
3	1	2	13	6	7	1,463	502	961	Hinglot	01576100
-	-	-	-	-	-	399	134	265	Vadva	01576200
-	-	-	67	18	49	1,879	647	1,232	Bhadbhut	01576300

**VILLAGE PRIMARY**  
**C D Block -**

Location Code Number	Name of Village	Area of Village in Hectares	Number of Households	Total Population (Including Institutional and Houseless Population)			Population in the Age-Group 0-6		
				Persons	Males	Females	Persons	Males	Females
1	2	3	4	5	6	7	8	9	10
01576400	Kasva	849.2	257	1,214	627	587	150	97	53
01576500	Manad	1,061.9	186	826	403	423	101	52	49
01576600	Mahegam	560.8	213	1,055	556	499	139	67	72
01576700	Dashan	606.4	173	908	463	445	151	86	65
01576800	Verwada	247.2	72	447	219	228	101	47	54
01576900	Kukarwada	556.9	341	1,903	996	907	279	152	127
01577000	Borbhatha Bet	14.9	780	3,651	1,951	1,700	491	256	235
	Bharuch Rural Area	*1193.3							
	<b>Bharuch (Urban)</b>								
42102000	Palej (CT)	411.0	2,127	10,878	5,712	5,166	1,535	797	738
42104000	Bholav (Part) (OG) - Ward No.11	52.0	2,792	12,010	6,297	5,713	1,280	709	571
42104000	Nandelav (Part) (OG) - Ward No.12	23.0	1,690	6,967	3,672	3,295	870	467	403
42105000	Maktampur (CT)	90.0	2,048	9,247	4,806	4,441	1,177	648	529

**Note :** \* This area has been include in the rural area of the Taluka

## PRIMARY CENSUS ABSTRACT

**CENSUS ABSTRACT****Bharuch**

Scheduled Castes Population			Scheduled Tribes Population			Literates			Name of Village
Persons	Males	Females	Persons	Males	Females	Persons	Males	Females	
11	12	13	14	15	16	17	18	19	2
511	277	234	111	60	51	684	379	305	Kasva
202	96	106	198	106	92	466	267	199	Manad
161	78	83	74	40	34	728	446	282	Mahegam
112	53	59	397	214	183	482	281	201	Dashan
16	10	6	245	118	127	288	159	129	Verwada
57	30	27	468	268	200	1,092	683	409	Kukarwada
127	70	57	1,400	737	663	2,314	1,409	905	Borbhatha Bet
<b>Bharuch (Urban)</b>									
525	278	247	1,387	724	663	7,355	4,233	3,122	Palej (CT)
640	339	301	547	293	254	10,279	5,468	4,811	Bholav (Part) (OG) - Ward No.11
588	310	278	129	69	60	5,852	3,140	2,712	Nandelav (Part) (OG) - Ward No.12
247	124	123	1,357	675	682	7,104	3,893	3,211	Maktampur (CT)

**VILLAGE PRIMARY****C D Block -**

Location Code Number	Name of Village	Illiterates			Total Workers			Main Workers		
		Persons	Males	Females	Persons	Males	Females	Persons	Males	Females
		20	21	22	23	24	25	26	27	28
01576400	Kasva	530	248	282	566	409	157	526	401	125
01576500	Manad	360	136	224	319	242	77	276	224	52
01576600	Mahegam	327	110	217	547	349	198	333	296	37
01576700	Dashan	426	182	244	414	268	146	317	257	60
01576800	Verwada	159	60	99	177	117	60	174	115	59
01576900	Kukarwada	811	313	498	717	509	208	319	293	26
01577000	Borbhatha Bet	1,337	542	795	1,322	1,108	214	1,228	1,064	164
<b>Bharuch (Urban)</b>										
42102000	Palej (CT)	3,523	1,479	2,044	3,533	3,062	471	2,688	2,447	241
42104000	Bholav (Part) (OG) - Ward No.11	1,731	829	902	3,691	3,199	492	3,491	3,165	326
42104000	Nandelav (Part) (OG) - Ward No.12	1,115	532	583	2,192	1,946	246	2,159	1,932	227
42105000	Maktampur (CT)	2,143	913	1,230	3,078	2,565	513	2,958	2,504	454

PRIMARY CENSUS ABSTRACT

**CENSUS ABSTRACT**

**Bharuch**

Industrial Category of Main Workers												Name of Village
Cultivators			Agricultural Labourers			Household Industry Workers			Other Workers			
Persons	Males	Females	Persons	Males	Females	Persons	Males	Females	Persons	Males	Females	2
29	30	31	32	33	34	35	36	37	38	39	40	
138	133	5	311	199	112	-	-	-	77	69	8	Kasva
73	58	15	154	120	34	-	-	-	49	46	3	Manad
85	85	-	197	164	33	4	4	-	47	43	4	Mahegam
47	43	4	179	125	54	6	6	-	85	83	2	Dashan
28	27	1	103	57	46	-	-	-	43	31	12	Verwada
103	96	7	80	75	5	-	-	-	136	122	14	Kukarwada
7	6	1	17	15	2	5	5	-	1,199	1,038	161	Borbhatha Bet
<b>Bharuch (Urban)</b>												
62	58	4	117	100	17	237	224	13	2,272	2,065	207	Palej (CT)
9	8	1	11	11	-	19	15	4	3,452	3,131	321	Bholav (Part) (OG) - Ward No.11
5	5	-	1	1	-	1	1	-	2,152	1,925	227	Nandelav (Part) (OG) - Ward No.12
3	2	1	8	8	-	17	17	-	2,930	2,477	453	Maktampur (CT)



**VILLAGE PRIMARY****C D Block -**

Location Code Number	Name of Village	Marginal Workers			Industrial Category						
					Cultivators			Agricultural Labourers			
		Persons	Males	Females	Persons	Males	Females	Persons	Males	Females	
1	2	41	42	43	44	45	46	47	48	49	
01576400	Kasva	40	8	32	15	4	11	21	3	18	
01576500	Manad	43	18	25	1	1	-	41	17	24	
01576600	Mahegam	214	53	161	6	6	-	202	42	160	
01576700	Dashan	97	11	86	10	-	10	75	9	66	
01576800	Verwada	3	2	1	-	-	-	3	2	1	
01576900	Kukarwada	398	216	182	10	7	3	294	130	164	
01577000	Borbhatha Bet	94	44	50	23	18	5	6	1	5	
<b>Bharuch (Urban)</b>											
42102000	Palej (CT)	845	615	230	6	5	1	63	43	20	
42104000	Bholav (Part) (OG) - Ward No.11	200	34	166	-	-	-	-	-	-	
42104000	Nandelav (Part) (OG) - Ward No.12	33	14	19	-	-	-	-	-	-	
42105000	Maktampur (CT)	120	61	59	-	-	-	3	2	1	

## PRIMARY CENSUS ABSTRACT

**CENSUS ABSTRACT****Bharuch**

of Marginal Workers						Non-Workers			Name of Village	Location Code Number
Household Industry Workers			Other Workers							
Persons	Males	Females	Persons	Males	Females	Persons	Males	Females		
50	51	52	53	54	55	56	57	58	2	1
-	-	-	4	1	3	648	218	430	Kasva	01576400
-	-	-	1	-	1	507	161	346	Manad	01576500
2	1	1	4	4	-	508	207	301	Mahegam	01576600
2	-	2	10	2	8	494	195	299	Dashan	01576700
-	-	-	-	-	-	270	102	168	Verwada	01576800
3	1	2	91	78	13	1,186	487	699	Kukarwada	01576900
3	1	2	62	24	38	2,329	843	1,486	Borbhatha Bet	01577000
<b>Bharuch (Urban)</b>										
35	10	25	741	557	184	7,345	2,650	4,695	Palej (CT)	42102000
3	-	3	197	34	163	8,319	3,098	5,221	Bholav (Part) (OG) - Ward No.11	42104000
2	-	2	31	14	17	4,775	1,726	3,049	Nandelav (Part) (OG) - Ward No.12	42104000
8	-	8	109	59	50	6,169	2,241	3,928	Maktampur (CT)	42105000



**TALUKA / C.D. BLOCK**

**JHAGADIA**

DISTRICT CENSUS HANDBOOK : BHARUCH  
VILLAGE PRIMARY

C D Block -

Location Code Number	Name of Village	Area of Village in Hectares	Number of Households	Total Population (Including Institutional and Houseless Population)			Population in the Age-Group 0-6		
				Persons	Males	Females	Persons	Males	Females
1	2	3	4	5	6	7	8	9	10
<b>0005</b>	<b>Jhagadia (Total)</b>	<b>80,835.5</b>	<b>35,649</b>	<b>172,553</b>	<b>89,064</b>	<b>83,489</b>	<b>24,754</b>	<b>12,669</b>	<b>12,085</b>
<b>0005</b>	<b>Jhagadia (Rural)</b>	<b>80,835.5</b>	<b>35,649</b>	<b>172,553</b>	<b>89,064</b>	<b>83,489</b>	<b>24,754</b>	<b>12,669</b>	<b>12,085</b>
<b>0005</b>	<b>Jhagadia (Urban)</b>	-	-	-	-	-	-	-	-
	<b>Jhagadia (Rural)</b>								
01577100	Mota Vasna	426.6	114	581	307	274	73	28	45
01577200	Indore	992.9	524	2,600	1,341	1,259	362	185	177
01577300	Panetha	883.1	917	4,099	2,160	1,939	470	265	205
01577400	Nana Vasna	186.1	158	718	372	346	95	53	42
01577500	Parvata	245.5			-----Un-inhabited-----				
01577600	Asha	1,166.6	391	1,796	936	860	201	107	94
01577700	Velugam	1,109.8	380	1,887	978	909	214	114	100
01577800	Tarsali	430.2	350	2,091	1,065	1,026	373	168	205
01577900	Patar	167.1	15	48	25	23	6	3	3
01578000	Ore	262.3	120	552	291	261	83	42	41
01578100	Tothidara	449.1	103	487	252	235	59	29	30
01578200	Rundh	533.5	266	1,314	694	620	154	87	67
01578300	Krushnapuri	383.5	124	614	330	284	63	34	29
01578400	Vadhavana	212.2	80	396	202	194	54	26	28
01578500	Kakalpor	188.3	112	502	249	253	74	32	42
01578600	Sarsad	770.7	228	998	533	465	147	78	69
01578700	Fichwada (Sarkari)	822.2	257	1,182	613	569	175	97	78
01578800	Dhundha	276.7	99	500	242	258	90	41	49
01578900	Mahuvada	298.6	105	571	318	253	79	44	35
01579000	Bamalla	765.2	274	1,312	690	622	208	120	88
01579100	Umalla	635.8	710	3,206	1,658	1,548	410	205	205
01579200	Roomalpura	277.5	62	324	166	158	45	19	26
01579300	Jamboi	331.2	278	1,300	685	615	195	114	81
01579400	Umadhara	509.2	227	1,009	542	467	62	37	25
01579500	Kantidara	250.3	117	590	300	290	76	34	42
01579600	Bhalod	1,066.7	750	3,483	1,766	1,717	389	201	188
01579700	Prankad	369.2	131	669	338	331	71	31	40
01579800	Jarsad	335.0	130	651	318	333	111	57	54
01579900	Vanakpore	602.6	423	2,049	1,065	984	273	136	137
01580000	Pipdara	295.7	140	675	350	325	97	51	46
01580100	Sanjali	784.0	301	1,437	767	670	178	107	71
01580200	Achhalia	389.8	164	682	357	325	71	41	30
01580300	Shir	104.3	128	616	314	302	123	57	66
01580400	Tavdi	352.1	186	930	469	461	170	87	83
01580500	Vala	684.8	126	631	321	310	84	44	40
01580600	Raisangpura	348.1	218	1,078	535	543	162	79	83
01580700	Vaghpara (Dumala)	358.7	738	3,660	1,913	1,747	488	260	228
01580800	Tejpor	425.6	137	628	326	302	102	51	51
01580900	Uchchhab	263.6	107	501	258	243	88	44	44
01581000	Haripara (Dumala)	208.8	182	829	439	390	106	62	44

PRIMARY CENSUS ABSTRACT  
CENSUS ABSTRACT

Jhagadia

Scheduled Castes Population			Scheduled Tribes Population			Literates			Name of Village	
Persons	Males	Females	Persons	Males	Females	Persons	Males	Females		
11	12	13	14	15	16	17	18	19	2	
<b>4,353</b>	<b>2,240</b>	<b>2,113</b>	<b>115,458</b>	<b>59,278</b>	<b>56,180</b>	<b>97,422</b>	<b>58,036</b>	<b>39,386</b>	<b>Jhagadia (Total)</b>	
<b>4,353</b>	<b>2,240</b>	<b>2,113</b>	<b>115,458</b>	<b>59,278</b>	<b>56,180</b>	<b>97,422</b>	<b>58,036</b>	<b>39,386</b>	<b>Jhagadia (Rural)</b>	
-	-	-	-	-	-	-	-	-	<b>Jhagadia (Urban)</b>	
									<b>Jhagadia (Rural)</b>	
21	11	10	187	99	88	370	230	140	Mota Vasna	
266	134	132	536	269	267	1,381	826	555	Indore	
172	90	82	1,911	1,009	902	2,689	1,533	1,156	Panetha	
4	2	2	156	80	76	561	300	261	Nana Vasna	
			-----Un-inhabited-----							Parvata
139	73	66	963	494	469	879	539	340	Asha	
78	44	34	659	344	315	1,131	688	443	Velugam	
4	2	2	208	110	98	1,122	680	442	Tarsali	
-	-	-	12	7	5	23	16	7	Patar	
20	5	15	168	85	83	321	197	124	Ore	
31	16	15	96	52	44	356	202	154	Tothidara	
13	6	7	181	102	79	853	522	331	Rundh	
-	-	-	156	81	75	348	215	133	Krushnapuri	
18	9	9	125	66	59	229	135	94	Vadhavana	
5	2	3	294	143	151	314	184	130	Kakalpor	
-	-	-	712	379	333	627	370	257	Sarsad	
3	1	2	910	477	433	532	317	215	Fichwada (Sarkari)	
-	-	-	495	238	257	238	141	97	Dhundha	
-	-	-	571	318	253	417	244	173	Mahuvada	
7	4	3	1,114	581	533	774	463	311	Bamalla	
72	36	36	1,982	1,010	972	1,874	1,080	794	Umalla	
-	-	-	324	166	158	176	107	69	Roomalpura	
75	39	36	1,086	572	514	717	418	299	Jamboi	
101	51	50	535	287	248	556	331	225	Umadhara	
-	-	-	586	298	288	377	246	131	Kantidara	
323	156	167	441	235	206	2,280	1,299	981	Bhalod	
44	21	23	353	183	170	469	268	201	Prankad	
8	2	6	457	224	233	312	180	132	Jarsad	
94	46	48	832	426	406	1,189	725	464	Vanakpore	
2	1	1	489	248	241	388	235	153	Pipdara	
18	11	7	822	429	393	749	454	295	Sanjali	
8	3	5	363	197	166	391	236	155	Achhalia	
-	-	-	386	191	195	401	234	167	Shir	
-	-	-	921	464	457	518	298	220	Tavdi	
-	-	-	631	321	310	457	260	197	Vala	
15	7	8	855	421	434	590	353	237	Raisangpura	
45	28	17	1,660	865	795	2,416	1,377	1,039	Vaghpara (Dumala)	
-	-	-	542	281	261	297	193	104	Tejpor	
-	-	-	382	199	183	217	140	77	Uchchhab	
55	29	26	490	258	232	415	239	176	Haripara (Dumala)	

DISTRICT CENSUS HANDBOOK : BHARUCH  
VILLAGE PRIMARY

C D Block -

Location Code Number	Name of Village	Illiterates			Total Workers			Main Workers		
		Persons	Males	Females	Persons	Males	Females	Persons	Males	Females
		20	21	22	23	24	25	26	27	28
<b>0005</b>	<b>Jhagadia (Total)</b>	<b>75,131</b>	<b>31,028</b>	<b>44,103</b>	<b>84,185</b>	<b>52,304</b>	<b>31,881</b>	<b>61,099</b>	<b>46,098</b>	<b>15,001</b>
<b>0005</b>	<b>Jhagadia (Rural)</b>	<b>75,131</b>	<b>31,028</b>	<b>44,103</b>	<b>84,185</b>	<b>52,304</b>	<b>31,881</b>	<b>61,099</b>	<b>46,098</b>	<b>15,001</b>
<b>0005</b>	<b>Jhagadia (Urban)</b>	-	-	-	-	-	-	-	-	-
	<b>Jhagadia (Rural)</b>									
01577100	Mota Vasna	211	77	134	374	205	169	263	191	72
01577200	Indore	1,219	515	704	1,454	844	610	1,325	827	498
01577300	Panetha	1,410	627	783	2,221	1,352	869	1,551	1,216	335
01577400	Nana Vasna	157	72	85	481	258	223	461	252	209
01577500	Parvata	-----Un-inhabited-----								
01577600	Asha	917	397	520	1,168	618	550	754	583	171
01577700	Velugam	756	290	466	775	628	147	761	620	141
01577800	Tarsali	969	385	584	790	511	279	610	433	177
01577900	Patar	25	9	16	29	17	12	26	17	9
01578000	Ore	231	94	137	330	184	146	274	173	101
01578100	Tothidara	131	50	81	153	139	14	152	139	13
01578200	Rundh	461	172	289	784	431	353	553	372	181
01578300	Krushnapuri	266	115	151	432	228	204	269	196	73
01578400	Vadhavana	167	67	100	195	131	64	180	125	55
01578500	Kakalpor	188	65	123	299	173	126	174	151	23
01578600	Sarsad	371	163	208	628	320	308	450	314	136
01578700	Fichwada (Sarkari)	650	296	354	733	403	330	714	400	314
01578800	Dhundha	262	101	161	319	155	164	312	154	158
01578900	Mahuvada	154	74	80	369	202	167	339	197	142
01579000	Bamalla	538	227	311	741	396	345	626	384	242
01579100	Umalla	1,332	578	754	1,544	1,004	540	1,042	971	71
01579200	Roomalpura	148	59	89	180	105	75	116	82	34
01579300	Jamboi	583	267	316	798	419	379	450	357	93
01579400	Umadhara	453	211	242	392	360	32	391	360	31
01579500	Kantidara	213	54	159	348	172	176	347	172	175
01579600	Bhalod	1,203	467	736	1,398	1,028	370	877	750	127
01579700	Prankad	200	70	130	269	217	52	104	101	3
01579800	Jarsad	339	138	201	306	205	101	148	97	51
01579900	Vanakpore	860	340	520	802	627	175	709	593	116
01580000	Pipdara	287	115	172	197	190	7	145	140	5
01580100	Sanjali	688	313	375	806	465	341	618	454	164
01580200	Achhalia	291	121	170	405	211	194	239	209	30
01580300	Shir	215	80	135	362	194	168	221	193	28
01580400	Tavdi	412	171	241	433	266	167	214	197	17
01580500	Vala	174	61	113	342	209	133	342	209	133
01580600	Raisangpura	488	182	306	613	338	275	610	338	272
01580700	Vaghpara (Dumala)	1,244	536	708	1,763	1,039	724	1,109	928	181
01580800	Tejpor	331	133	198	326	183	143	230	170	60
01580900	Uchchhab	284	118	166	218	148	70	143	136	7
01581000	Haripara (Dumala)	414	200	214	351	255	96	236	208	28

PRIMARY CENSUS ABSTRACT  
CENSUS ABSTRACT

Jhagadia

Industrial Category of Main Workers												Name of Village
Cultivators			Agricultural Labourers			Household Industry Workers			Other Workers			
Persons	Males	Females	Persons	Males	Females	Persons	Males	Females	Persons	Males	Females	2
29	30	31	32	33	34	35	36	37	38	39	40	
<b>14,643</b>	<b>12,525</b>	<b>2,118</b>	<b>29,266</b>	<b>19,581</b>	<b>9,685</b>	<b>874</b>	<b>673</b>	<b>201</b>	<b>16,316</b>	<b>13,319</b>	<b>2,997</b>	<b>Jhagadia (Total)</b>
<b>14,643</b>	<b>12,525</b>	<b>2,118</b>	<b>29,266</b>	<b>19,581</b>	<b>9,685</b>	<b>874</b>	<b>673</b>	<b>201</b>	<b>16,316</b>	<b>13,319</b>	<b>2,997</b>	<b>Jhagadia (Rural)</b>
-	-	-	-	-	-	-	-	-	-	-	-	<b>Jhagadia (Urban)</b>
												<b>Jhagadia (Rural)</b>
135	91	44	107	80	27	-	-	-	21	20	1	Mota Vasna
327	297	30	952	495	457	10	10	-	36	25	11	Indore
328	309	19	898	658	240	25	19	6	300	230	70	Panetha
167	94	73	267	136	131	7	6	1	20	16	4	Nana Vasna
												Parvata
204	185	19	509	370	139	9	7	2	32	21	11	Asha
352	340	12	349	225	124	7	7	-	53	48	5	Velugam
141	125	16	290	141	149	3	2	1	176	165	11	Tarsali
8	7	1	18	10	8	-	-	-	-	-	-	Patar
87	72	15	145	62	83	7	6	1	35	33	2	Ore
22	20	2	103	101	2	1	1	-	26	17	9	Tothidara
111	78	33	235	144	91	65	46	19	142	104	38	Rundh
92	75	17	127	84	43	8	7	1	42	30	12	Krushnapuri
71	56	15	90	53	37	-	-	-	19	16	3	Vadhavana
45	40	5	124	106	18	-	-	-	5	5	-	Kakalpor
90	86	4	261	157	104	-	-	-	99	71	28	Sarsad
154	143	11	351	202	149	7	-	7	202	55	147	Fichwada (Sarkari)
19	19	-	266	124	142	12	-	12	15	11	4	Dhundha
141	87	54	191	106	85	-	-	-	7	4	3	Mahuvada
106	96	10	204	105	99	-	-	-	316	183	133	Bamalla
174	166	8	570	530	40	14	14	-	284	261	23	Umalla
59	53	6	56	29	27	-	-	-	1	-	1	Roomalpura
188	175	13	194	131	63	-	-	-	68	51	17	Jamboi
128	118	10	230	215	15	-	-	-	33	27	6	Umadhara
89	73	16	216	83	133	27	5	22	15	11	4	Kantidara
194	182	12	358	288	70	22	20	2	303	260	43	Bhalod
95	92	3	1	1	-	-	-	-	8	8	-	Prankad
28	27	1	91	49	42	2	2	-	27	19	8	Jarsad
203	195	8	339	238	101	1	1	-	166	159	7	Vanakpore
55	53	2	54	53	1	-	-	-	36	34	2	Pipdara
229	203	26	289	180	109	2	1	1	98	70	28	Sanjali
38	37	1	108	86	22	-	-	-	93	86	7	Achhalia
15	15	-	88	66	22	-	-	-	118	112	6	Shir
59	59	-	95	84	11	-	-	-	60	54	6	Tavdi
67	61	6	244	136	108	-	-	-	31	12	19	Vala
67	62	5	470	221	249	4	3	1	69	52	17	Raisangpura
31	30	1	399	302	97	62	58	4	617	538	79	Vaghpara (Dumala)
23	22	1	180	125	55	-	-	-	27	23	4	Tejpor
15	14	1	105	100	5	2	2	-	21	20	1	Uchchhab
55	55	-	112	92	20	1	1	-	68	60	8	Haripara (Dumala)



DISTRICT CENSUS HANDBOOK : BHARUCH  
**VILLAGE PRIMARY**  
**C D Block -**

Location Code Number	Name of Village	Marginal Workers			Industrial Category					
					Cultivators			Agricultural Labourers		
		Persons	Males	Females	Persons	Males	Females	Persons	Males	Females
1	2	41	42	43	44	45	46	47	48	49
<b>0005</b>	<b>Jhagadia (Total)</b>	<b>23,086</b>	<b>6,206</b>	<b>16,880</b>	<b>1,523</b>	<b>339</b>	<b>1,184</b>	<b>16,075</b>	<b>4,715</b>	<b>11,360</b>
<b>0005</b>	<b>Jhagadia (Rural)</b>	<b>23,086</b>	<b>6,206</b>	<b>16,880</b>	<b>1,523</b>	<b>339</b>	<b>1,184</b>	<b>16,075</b>	<b>4,715</b>	<b>11,360</b>
<b>0005</b>	<b>Jhagadia (Urban)</b>	-	-	-	-	-	-	-	-	-
	<b>Jhagadia (Rural)</b>									
01577100	Mota Vasna	111	14	97	55	11	44	50	3	47
01577200	Indore	129	17	112	4	-	4	31	3	28
01577300	Panetha	670	136	534	36	1	35	487	123	364
01577400	Nana Vasna	20	6	14	2	2	-	16	4	12
01577500	Parvata	-----Un-inhabited-----								
01577600	Asha	414	35	379	32	4	28	288	31	257
01577700	Velugam	14	8	6	2	2	-	8	2	6
01577800	Tarsali	180	78	102	3	3	-	168	69	99
01577900	Patar	3	-	3	-	-	-	3	-	3
01578000	Ore	56	11	45	22	4	18	32	7	25
01578100	Tothidara	1	-	1	-	-	-	-	-	-
01578200	Rundh	231	59	172	4	1	3	156	34	122
01578300	Krushnapuri	163	32	131	64	13	51	93	13	80
01578400	Vadhavana	15	6	9	-	-	-	14	5	9
01578500	Kakalpor	125	22	103	12	2	10	112	20	92
01578600	Sarsad	178	6	172	-	-	-	-	-	-
01578700	Fichwada (Sarkari)	19	3	16	-	-	-	8	1	7
01578800	Dhundha	7	1	6	-	-	-	4	-	4
01578900	Mahuvada	30	5	25	2	-	2	-	-	-
01579000	Bamalla	115	12	103	-	-	-	21	3	18
01579100	Umalla	502	33	469	5	-	5	87	22	65
01579200	Roomalpura	64	23	41	-	-	-	1	-	1
01579300	Jamboi	348	62	286	1	1	-	27	13	14
01579400	Umadhara	1	-	1	1	-	1	-	-	-
01579500	Kantidara	1	-	1	-	-	-	-	-	-
01579600	Bhalod	521	278	243	25	17	8	415	219	196
01579700	Prankad	165	116	49	1	-	1	164	116	48
01579800	Jarsad	158	108	50	-	-	-	158	108	50
01579900	Vanakpore	93	34	59	-	-	-	93	34	59
01580000	Pipdara	52	50	2	-	-	-	32	31	1
01580100	Sanjali	188	11	177	3	-	3	18	5	13
01580200	Achhalia	166	2	164	-	-	-	4	1	3
01580300	Shir	141	1	140	-	-	-	1	1	-
01580400	Tavdi	219	69	150	15	11	4	197	53	144
01580500	Vala	-	-	-	-	-	-	-	-	-
01580600	Raisangpura	3	-	3	-	-	-	-	-	-
01580700	Vaghpara (Dumala)	654	111	543	3	3	-	3	1	2
01580800	Tejpor	96	13	83	1	1	-	86	11	75
01580900	Uchchhab	75	12	63	-	-	-	73	11	62
01581000	Haripara (Dumala)	115	47	68	3	3	-	105	37	68

PRIMARY CENSUS ABSTRACT  
CENSUS ABSTRACT

**Jhagadia**

of Marginal Workers			Non-Workers			Name of Village	Location Code Number			
Household Industry Workers			Other Workers							
Persons	Males	Females	Persons	Males	Females					
50	51	52	53	54	55	56	57	58	2	1
378	91	287	5,110	1,061	4,049	88,368	36,760	51,608	<b>Jhagadia (Total)</b>	<b>0005</b>
378	91	287	5,110	1,061	4,049	88,368	36,760	51,608	<b>Jhagadia (Rural)</b>	<b>0005</b>
-	-	-	-	-	-	-	-	-	<b>Jhagadia (Urban)</b>	<b>0005</b>
									<b>Jhagadia (Rural)</b>	
-	-	-	6	-	6	207	102	105	Mota Vasna	01577100
1	-	1	93	14	79	1,146	497	649	Indore	01577200
78	5	73	69	7	62	1,878	808	1,070	Panetha	01577300
1	-	1	1	-	1	237	114	123	Nana Vasna	01577400
			-----Un-inhabited-----						Parvata	01577500
2	-	2	92	-	92	628	318	310	Asha	01577600
-	-	-	4	4	-	1,112	350	762	Velugam	01577700
2	1	1	7	5	2	1,301	554	747	Tarsali	01577800
-	-	-	-	-	-	19	8	11	Patar	01577900
1	-	1	1	-	1	222	107	115	Ore	01578000
-	-	-	1	-	1	334	113	221	Tothidara	01578100
24	2	22	47	22	25	530	263	267	Rundh	01578200
4	4	-	2	2	-	182	102	80	Krushnapuri	01578300
-	-	-	1	1	-	201	71	130	Vadhavana	01578400
-	-	-	1	-	1	203	76	127	Kakalpor	01578500
-	-	-	178	6	172	370	213	157	Sarsad	01578600
2	-	2	9	2	7	449	210	239	Fichwada (Sarkari)	01578700
2	-	2	1	1	-	181	87	94	Dhundha	01578800
-	-	-	28	5	23	202	116	86	Mahuvada	01578900
-	-	-	94	9	85	571	294	277	Bamalla	01579000
1	-	1	409	11	398	1,662	654	1,008	Umalla	01579100
-	-	-	63	23	40	144	61	83	Roomalpura	01579200
1	1	-	319	47	272	502	266	236	Jamboi	01579300
-	-	-	-	-	-	617	182	435	Umadhara	01579400
-	-	-	1	-	1	242	128	114	Kantidara	01579500
13	6	7	68	36	32	2,085	738	1,347	Bhalod	01579600
-	-	-	-	-	-	400	121	279	Prankad	01579700
-	-	-	-	-	-	345	113	232	Jarsad	01579800
-	-	-	-	-	-	1,247	438	809	Vanakpore	01579900
-	-	-	20	19	1	478	160	318	Pipdara	01580000
4	3	1	163	3	160	631	302	329	Sanjali	01580100
1	-	1	161	1	160	277	146	131	Achhalia	01580200
-	-	-	140	-	140	254	120	134	Shir	01580300
-	-	-	7	5	2	497	203	294	Tavdi	01580400
-	-	-	-	-	-	289	112	177	Vala	01580500
-	-	-	3	-	3	465	197	268	Raisangpura	01580600
29	20	9	619	87	532	1,897	874	1,023	Vaghpara (Dumala)	01580700
-	-	-	9	1	8	302	143	159	Tejpor	01580800
2	1	1	-	-	-	283	110	173	Uchchhab	01580900
1	1	-	6	6	-	478	184	294	Haripara (Dumala)	01581000

**VILLAGE PRIMARY**

**C D Block -**

Location Code Number	Name of Village	Area of Village in Hectares	Number of Households	Total Population (Including Institutional and Houseless Population)			Population in the Age-Group 0-6		
				Persons	Males	Females	Persons	Males	Females
1	2	3	4	5	6	7	8	9	10
01581100	Sarsa	631.2	365	1,566	826	740	181	85	96
01581200	Rajpardi	945.4	2,123	10,014	5,274	4,740	1,457	753	704
01581300	Avidha	854.3	720	3,228	1,619	1,609	333	163	170
01581400	Pora	399.0	176	859	428	431	117	46	71
01581500	Limodara	466.4	472	2,186	1,142	1,044	273	140	133
01581600	Karad	429.8	168	773	419	354	93	44	49
01581700	Khadoli	212.3	86	397	209	188	65	35	30
01581800	Madhavpara	495.0	218	1,034	567	467	150	76	74
01581900	Boridara (Sarkari)	246.1	80	385	200	185	52	25	27
01582000	Nana Sorva	85.2	18	65	38	27	14	9	5
01582100	Rajpara	178.5	54	250	128	122	38	16	22
01582200	Rupania	525.3	52	243	115	128	51	23	28
01582300	Kapat	340.0	138	649	330	319	127	72	55
01582400	Dabhal	996.8	181	916	472	444	111	49	62
01582500	Vali	458.6	142	648	322	326	81	42	39
01582600	Khalak	409.9	128	650	320	330	108	46	62
01582700	Kesharva	641.2	72	330	169	161	51	27	24
01582800	Umarkharda	849.6	141	709	371	338	146	80	66
01582900	Kolivada	992.8	77	374	190	184	57	29	28
01583000	Kantol	938.8	106	532	271	261	90	49	41
01583100	Ambakhadi	194.6	75	328	159	169	75	36	39
01583200	Mota Sorva	813.0	246	1,168	601	567	217	111	106
01583300	Samarpara	238.4	36	138	75	63	24	13	11
01583400	Malipipar	315.3	137	686	357	329	133	69	64
01583500	Bhimpor	478.5	60	289	158	131	59	33	26
01583600	Simdhara	113.5	105	490	255	235	89	52	37
01583700	Jhagadia	959.9	1,184	5,558	2,818	2,740	645	329	316
01583800	Mota Sanja	339.2	231	1,088	573	515	153	77	76
01583900	Vaghpara (Sarkari)	216.5	61	227	122	105	27	15	12
01584000	Haripara (Sarkari)	121.9	15	65	28	37	15	7	8
01584100	Ratanpore	1,618.8	414	1,951	1,007	944	285	145	140
01584200	Bhuri Dumala	155.0	48	216	99	117	35	18	17
01584300	Maljipara	260.0	69	349	183	166	56	31	25
01584400	Gundecha	418.9	247	1,197	590	607	187	82	105
01584500	Kadwali	379.6	113	546	288	258	93	49	44
01584600	Bilvada	249.7	70	379	196	183	55	29	26
01584700	Razalwada	415.2	191	917	468	449	180	92	88
01584800	Mandvi	151.2	43	242	112	130	66	26	40
01584900	Vankol	687.5	125	628	320	308	105	51	54
01585000	Pada	232.5	72	335	174	161	66	35	31
01585100	Jamoli	344.8	68	310	167	143	40	24	16
01585200	Dholi	412.8	103	551	271	280	106	58	48
01585300	Pipalpan	388.3	153	768	392	376	156	80	76
01585400	Choki	432.6	61	325	158	167	62	24	38
01585500	Amalzar	340.1	258	1,247	641	606	161	76	85

**CENSUS ABSTRACT**

**Jhagadia**

Scheduled Castes Population			Scheduled Tribes Population			Literates			Name of Village
Persons	Males	Females	Persons	Males	Females	Persons	Males	Females	
11	12	13	14	15	16	17	18	19	2
169	94	75	773	411	362	854	520	334	Sarsa
529	283	246	4,409	2,265	2,144	5,893	3,507	2,386	Rajparadi
98	50	48	1,312	652	660	2,017	1,086	931	Avidha
6	1	5	820	412	408	346	221	125	Pora
111	52	59	1,260	667	593	1,232	749	483	Limodara
4	2	2	588	324	264	365	229	136	Karad
-	-	-	304	163	141	165	110	55	Khadoli
37	18	19	434	242	192	741	444	297	Madhavpara
1	1	-	382	197	185	117	80	37	Boridara (Sarkari)
-	-	-	65	38	27	8	6	2	Nana Sorva
-	-	-	250	128	122	95	67	28	Rajpara
-	-	-	243	115	128	26	18	8	Rupania
-	-	-	647	328	319	302	184	118	Kapat
-	-	-	905	465	440	392	251	141	Dabhal
-	-	-	642	320	322	475	259	216	Vali
-	-	-	650	320	330	303	187	116	Khalak
-	-	-	330	169	161	165	103	62	Kesharva
-	-	-	709	371	338	317	205	112	Umarkharda
-	-	-	359	182	177	195	126	69	Kolivada
-	-	-	532	271	261	273	174	99	Kantol
-	-	-	328	159	169	136	87	49	Ambakhadi
-	-	-	1,123	571	552	476	317	159	Mota Sorva
-	-	-	138	75	63	32	24	8	Samarpara
-	-	-	686	357	329	324	203	121	Malipipar
-	-	-	275	152	123	103	67	36	Bhimpor
-	-	-	456	237	219	250	153	97	Simdhara
707	364	343	1,612	802	810	4,142	2,246	1,896	Jhagadia
50	25	25	750	382	368	564	353	211	Mota Sanja
4	2	2	95	50	45	107	63	44	Vaghpara (Sarkari)
-	-	-	65	28	37	6	-	6	Haripara (Sarkari)
9	5	4	1,595	826	769	838	510	328	Ratanpore
-	-	-	216	99	117	84	38	46	Bhuri Dumala
-	-	-	349	183	166	198	125	73	Maljipara
5	4	1	1,170	577	593	657	388	269	Gundecha
-	-	-	494	255	239	294	201	93	Kadwali
-	-	-	375	193	182	178	114	64	Bilvada
-	-	-	908	461	447	385	254	131	Razalwada
-	-	-	242	112	130	143	76	67	Mandvi
-	-	-	620	316	304	345	187	158	Vankol
-	-	-	335	174	161	178	108	70	Pada
-	-	-	310	167	143	204	123	81	Jamoli
-	-	-	550	270	280	365	197	168	Dholi
-	-	-	755	386	369	402	249	153	Pipalpan
-	-	-	325	158	167	119	73	46	Choki
-	-	-	1,238	635	603	543	348	195	Amalzar

**VILLAGE PRIMARY**

**C D Block -**

Location Code Number	Name of Village	Illiterates			Total Workers			Main Workers		
		Persons	Males	Females	Persons	Males	Females	Persons	Males	Females
		20	21	22	23	24	25	26	27	28
01581100	Sarsa	712	306	406	689	531	158	581	507	74
01581200	Rajparadi	4,121	1,767	2,354	4,073	2,940	1,133	3,611	2,793	818
01581300	Avidha	1,211	533	678	1,470	1,043	427	1,206	908	298
01581400	Pora	513	207	306	415	272	143	352	263	89
01581500	Limodara	954	393	561	866	676	190	546	458	88
01581600	Karad	408	190	218	424	280	144	374	273	101
01581700	Khadoli	232	99	133	233	133	100	196	133	63
01581800	Madhavpara	293	123	170	414	315	99	380	293	87
01581900	Boridara (Sarkari)	268	120	148	220	126	94	187	124	63
01582000	Nana Sorva	57	32	25	41	23	18	22	20	2
01582100	Rajpara	155	61	94	86	75	11	83	73	10
01582200	Rupania	217	97	120	143	78	65	63	57	6
01582300	Kapat	347	146	201	392	205	187	271	200	71
01582400	Dabhal	524	221	303	587	294	293	300	260	40
01582500	Vali	173	63	110	219	201	18	217	201	16
01582600	Khalak	347	133	214	430	221	209	389	213	176
01582700	Kesharva	165	66	99	221	112	109	158	98	60
01582800	Umarkharda	392	166	226	425	217	208	260	213	47
01582900	Kolivada	179	64	115	148	119	29	114	109	5
01583000	Kantol	259	97	162	312	160	152	310	159	151
01583100	Ambakhadi	192	72	120	177	98	79	86	79	7
01583200	Mota Sorva	692	284	408	456	362	94	265	230	35
01583300	Samarpara	106	51	55	44	41	3	44	41	3
01583400	Malipipar	362	154	208	208	200	8	208	200	8
01583500	Bhimpor	186	91	95	113	92	21	87	80	7
01583600	Simdhara	240	102	138	253	141	112	199	132	67
01583700	Jhagadia	1,416	572	844	2,003	1,507	496	1,855	1,423	432
01583800	Mota Sanja	524	220	304	675	372	303	479	363	116
01583900	Vaghpara (Sarkari)	120	59	61	146	79	67	71	61	10
01584000	Haripara (Sarkari)	59	28	31	38	17	21	13	12	1
01584100	Ratanpore	1,113	497	616	882	579	303	845	573	272
01584200	Bhuri Dumala	132	61	71	92	63	29	91	63	28
01584300	Maljipara	151	58	93	161	107	54	161	107	54
01584400	Gundecha	540	202	338	504	367	137	373	279	94
01584500	Kadwali	252	87	165	330	180	150	228	174	54
01584600	Bilvada	201	82	119	226	114	112	89	82	7
01584700	Razalwada	532	214	318	545	291	254	517	281	236
01584800	Mandvi	99	36	63	121	63	58	68	62	6
01584900	Vankol	283	133	150	398	199	199	92	89	3
01585000	Pada	157	66	91	194	107	87	129	78	51
01585100	Jamoli	106	44	62	202	106	96	109	101	8
01585200	Dholi	186	74	112	296	164	132	292	163	129
01585300	Pipalpan	366	143	223	355	237	118	210	169	41
01585400	Choki	206	85	121	92	85	7	82	79	3
01585500	Amalzar	704	293	411	517	369	148	478	351	127

**CENSUS ABSTRACT**

**Jhagadia**

Industrial Category of Main Workers												Name of Village
Cultivators			Agricultural Labourers			Household Industry Workers			Other Workers			
Persons	Males	Females	Persons	Males	Females	Persons	Males	Females	Persons	Males	Females	2
29	30	31	32	33	34	35	36	37	38	39	40	
114	111	3	284	231	53	31	26	5	152	139	13	Sarsa
263	239	24	1,393	821	572	126	108	18	1,829	1,625	204	Rajpardi
326	306	20	521	304	217	10	9	1	349	289	60	Avidha
10	10	-	302	215	87	-	-	-	40	38	2	Pora
103	98	5	294	230	64	4	2	2	145	128	17	Limodara
26	21	5	239	165	74	14	11	3	95	76	19	Karad
23	22	1	104	53	51	1	1	-	68	57	11	Khadoli
26	25	1	111	59	52	14	14	-	229	195	34	Madhavpara
29	26	3	46	26	20	-	-	-	112	72	40	Boridara (Sarkari)
8	8	-	8	7	1	-	-	-	6	5	1	Nana Sorva
-	-	-	73	64	9	-	-	-	10	9	1	Rajpara
17	16	1	22	19	3	-	-	-	24	22	2	Rupania
36	29	7	171	126	45	-	-	-	64	45	19	Kapat
99	86	13	160	138	22	-	-	-	41	36	5	Dabhal
26	24	2	172	162	10	-	-	-	19	15	4	Vali
199	113	86	179	91	88	-	-	-	11	9	2	Khalak
31	26	5	97	53	44	2	1	1	28	18	10	Kesharva
92	79	13	125	98	27	-	-	-	43	36	7	Umarkharda
26	26	-	54	53	1	-	-	-	34	30	4	Kolivada
1	-	1	48	48	-	2	-	2	259	111	148	Kantol
17	15	2	40	38	2	-	-	-	29	26	3	Ambakhadi
34	33	1	5	4	1	1	1	-	225	192	33	Mota Sorva
14	13	1	5	5	-	-	-	-	25	23	2	Samarpara
40	38	2	39	38	1	-	-	-	129	124	5	Malipipar
25	24	1	42	39	3	1	1	-	19	16	3	Bhimpor
14	14	-	143	83	60	-	-	-	42	35	7	Simdhara
157	150	7	640	355	285	35	33	2	1,023	885	138	Jhagadia
82	72	10	276	188	88	-	-	-	121	103	18	Mota Sanja
19	19	-	23	18	5	1	-	1	28	24	4	Vaghpara (Sarkari)
-	-	-	8	7	1	-	-	-	5	5	-	Haripara (Sarkari)
37	31	6	673	428	245	3	2	1	132	112	20	Ratanpore
12	7	5	50	28	22	-	-	-	29	28	1	Bhuri Dumala
44	19	25	49	26	23	-	-	-	68	62	6	Maljipara
88	75	13	92	55	37	-	-	-	193	149	44	Gundecha
66	52	14	112	83	29	2	1	1	48	38	10	Kadwali
49	48	1	14	9	5	-	-	-	26	25	1	Bilvada
22	20	2	57	50	7	-	-	-	438	211	227	Razalwada
33	32	1	28	25	3	-	-	-	7	5	2	Mandvi
14	14	-	66	65	1	2	2	-	10	8	2	Vankol
28	25	3	43	36	7	1	1	-	57	16	41	Pada
13	13	-	71	66	5	-	-	-	25	22	3	Jamoli
214	121	93	58	27	31	2	1	1	18	14	4	Dholi
42	41	1	11	8	3	-	-	-	157	120	37	Pipalpan
14	14	-	42	40	2	-	-	-	26	25	1	Choki
61	44	17	382	275	107	-	-	-	35	32	3	Amalzar

**VILLAGE PRIMARY**

**C D Block -**

Location Code Number	Name of Village	Marginal Workers			Industrial Category					
					Cultivators			Agricultural Labourers		
		Persons	Males	Females	Persons	Males	Females	Persons	Males	Females
1	2	41	42	43	44	45	46	47	48	49
01581100	Sarsa	108	24	84	1	1	-	65	9	56
01581200	Rajparadi	462	147	315	29	8	21	362	103	259
01581300	Avidha	264	135	129	-	-	-	248	130	118
01581400	Pora	63	9	54	3	-	3	53	5	48
01581500	Limodara	320	218	102	28	23	5	195	131	64
01581600	Karad	50	7	43	5	2	3	27	3	24
01581700	Khadoli	37	-	37	1	-	1	15	-	15
01581800	Madhavpara	34	22	12	2	2	-	8	3	5
01581900	Boridara (Sarkari)	33	2	31	2	-	2	13	2	11
01582000	Nana Sorva	19	3	16	9	2	7	8	1	7
01582100	Rajpara	3	2	1	-	-	-	-	-	-
01582200	Rupania	80	21	59	16	1	15	30	1	29
01582300	Kapat	121	5	116	-	-	-	-	-	-
01582400	Dabhal	287	34	253	1	-	1	25	22	3
01582500	Vali	2	-	2	1	-	1	1	-	1
01582600	Khalak	41	8	33	9	1	8	31	7	24
01582700	Kesharva	63	14	49	2	-	2	45	11	34
01582800	Umarkharda	165	4	161	-	-	-	164	4	160
01582900	Kolivada	34	10	24	5	3	2	23	6	17
01583000	Kantol	2	1	1	1	-	1	-	-	-
01583100	Ambakhadi	91	19	72	16	2	14	40	3	37
01583200	Mota Sorva	191	132	59	6	1	5	135	95	40
01583300	Samarpara	-	-	-	-	-	-	-	-	-
01583400	Malipipar	-	-	-	-	-	-	-	-	-
01583500	Bhimpor	26	12	14	-	-	-	19	7	12
01583600	Simdhara	54	9	45	1	-	1	49	8	41
01583700	Jhagadia	148	84	64	3	1	2	68	37	31
01583800	Mota Sanja	196	9	187	53	-	53	132	6	126
01583900	Vaghpara (Sarkari)	75	18	57	9	4	5	10	7	3
01584000	Haripara (Sarkari)	25	5	20	-	-	-	19	4	15
01584100	Ratanpore	37	6	31	3	-	3	29	3	26
01584200	Bhuri Dumala	1	-	1	-	-	-	1	-	1
01584300	Maljipara	-	-	-	-	-	-	-	-	-
01584400	Gundecha	131	88	43	8	5	3	54	22	32
01584500	Kadwali	102	6	96	22	4	18	68	2	66
01584600	Bilvada	137	32	105	3	3	-	107	11	96
01584700	Razalwada	28	10	18	-	-	-	1	1	-
01584800	Mandvi	53	1	52	1	1	-	2	-	2
01584900	Vankol	306	110	196	-	-	-	302	107	195
01585000	Pada	65	29	36	13	7	6	19	13	6
01585100	Jamoli	93	5	88	-	-	-	8	3	5
01585200	Dholi	4	1	3	-	-	-	4	1	3
01585300	Pipalpan	145	68	77	9	4	5	100	47	53
01585400	Choki	10	6	4	-	-	-	6	2	4
01585500	Amalzar	39	18	21	-	-	-	39	18	21

**CENSUS ABSTRACT**

**Jhagadia**

of Marginal Workers			Non-Workers			Name of Village	Location Code Number			
Household Industry Workers			Other Workers							
Persons	Males	Females	Persons	Males	Females					
50	51	52	53	54	55	56	57	58	2	1
20	3	17	22	11	11	877	295	582	Sarsa	01581100
16	4	12	55	32	23	5,941	2,334	3,607	Rajparadi	01581200
1	-	1	15	5	10	1,758	576	1,182	Avidha	01581300
-	-	-	7	4	3	444	156	288	Pora	01581400
10	3	7	87	61	26	1,320	466	854	Limodara	01581500
6	-	6	12	2	10	349	139	210	Karad	01581600
-	-	-	21	-	21	164	76	88	Khadoli	01581700
8	4	4	16	13	3	620	252	368	Madhavpara	01581800
-	-	-	18	-	18	165	74	91	Boridara (Sarkari)	01581900
-	-	-	2	-	2	24	15	9	Nana Sorva	01582000
-	-	-	3	2	1	164	53	111	Rajpara	01582100
-	-	-	34	19	15	100	37	63	Rupania	01582200
-	-	-	121	5	116	257	125	132	Kapat	01582300
-	-	-	261	12	249	329	178	151	Dabhal	01582400
-	-	-	-	-	-	429	121	308	Vali	01582500
-	-	-	1	-	1	220	99	121	Khalak	01582600
-	-	-	16	3	13	109	57	52	Kesharva	01582700
-	-	-	1	-	1	284	154	130	Umarkharda	01582800
-	-	-	6	1	5	226	71	155	Kolivada	01582900
-	-	-	1	1	-	220	111	109	Kantol	01583000
-	-	-	35	14	21	151	61	90	Ambakhadi	01583100
-	-	-	50	36	14	712	239	473	Mota Sorva	01583200
-	-	-	-	-	-	94	34	60	Samarpara	01583300
-	-	-	-	-	-	478	157	321	Malipipar	01583400
-	-	-	7	5	2	176	66	110	Bhimpor	01583500
-	-	-	4	1	3	237	114	123	Simdhara	01583600
15	6	9	62	40	22	3,555	1,311	2,244	Jhagadia	01583700
1	1	-	10	2	8	413	201	212	Mota Sanja	01583800
-	-	-	56	7	49	81	43	38	Vaghpara (Sarkari)	01583900
1	-	1	5	1	4	27	11	16	Haripara (Sarkari)	01584000
-	-	-	5	3	2	1,069	428	641	Ratanpore	01584100
-	-	-	-	-	-	124	36	88	Bhuri Dumala	01584200
-	-	-	-	-	-	188	76	112	Maljipara	01584300
-	-	-	69	61	8	693	223	470	Gundecha	01584400
7	-	7	5	-	5	216	108	108	Kadwali	01584500
-	-	-	27	18	9	153	82	71	Bilvada	01584600
-	-	-	27	9	18	372	177	195	Razalwada	01584700
-	-	-	50	-	50	121	49	72	Mandvi	01584800
1	-	1	3	3	-	230	121	109	Vankol	01584900
5	1	4	28	8	20	141	67	74	Pada	01585000
-	-	-	85	2	83	108	61	47	Jamoli	01585100
-	-	-	-	-	-	255	107	148	Dholi	01585200
-	-	-	36	17	19	413	155	258	Pipalpan	01585300
-	-	-	4	4	-	233	73	160	Choki	01585400
-	-	-	-	-	-	730	272	458	Amalzar	01585500



**VILLAGE PRIMARY**

**C D Block -**

Location Code Number	Name of Village	Area of Village in Hectares	Number of Households	Total Population (Including Institutional and Houseless Population)			Population in the Age-Group 0-6		
				Persons	Males	Females	Persons	Males	Females
				1	2	3	4	5	6
01585600	Amod	642.7	216	1,114	559	555	183	93	90
01585700	Vankihathan	5.2			-----Un-inhabited-----				
01585800	Kunvarpara	409.1	54	273	150	123	49	24	25
01585900	Sultanpura	738.7	1,155	5,690	2,970	2,720	795	429	366
01586000	Ranipara	249.3	461	2,197	1,131	1,066	274	143	131
01586100	Uchedia	605.2	507	2,572	1,340	1,232	354	181	173
01586200	Govali Bet	510.6			-----Un-inhabited-----				
01586300	Govali	816.1	918	4,290	2,259	2,031	561	314	247
01586400	Nana Sanja	377.5	336	1,544	800	744	223	118	105
01586500	Vanthevad	326.9	125	636	327	309	98	42	56
01586600	Kharia	171.8	102	449	235	214	81	34	47
01586700	Dholakuva	479.1	51	240	137	103	27	12	15
01586800	Andharkachhala	175.2	66	295	152	143	42	22	20
01586900	Damlai	464.2	107	537	270	267	77	30	47
01587000	Padvaniya	1,117.1	400	1,949	978	971	300	140	160
01587100	Rampore	414.1	66	336	168	168	59	27	32
01587200	Baleshwar	319.9	150	679	334	345	125	54	71
01587300	Jespore	495.2	172	758	381	377	112	51	61
01587400	Sajanvav	278.5	96	467	253	214	58	32	26
01587500	Vadkhunta	868.0	166	966	513	453	146	81	65
01587600	Machamadi	350.8	96	496	250	246	95	48	47
01587700	Mungaj	570.8	108	589	311	278	115	62	53
01587800	Kakadpada	426.9	11	49	26	23	8	5	3
01587900	Movi	441.1	155	794	418	376	144	80	64
01588000	Yal	214.0	95	468	241	227	90	50	40
01588100	Kharetha	855.6	259	1,322	655	667	219	104	115
01588200	Vandarveli	440.5	46	251	125	126	45	28	17
01588300	Debar	729.7	212	1,147	575	572	226	115	111
01588400	Dholekham	459.3	142	630	338	292	72	44	28
01588500	Anjoli	643.4	240	1,286	655	631	162	85	77
01588600	Ramkot	313.3	70	314	164	150	56	27	29
01588700	Ashnavi	796.5	238	1,136	568	568	200	94	106
01588800	Navapara	144.7	31	138	70	68	22	9	13
01588900	Goratia	85.7	73	321	166	155	41	23	18
01589000	Zazpor	337.1	33	162	85	77	30	14	16
01589100	Padal	968.9	320	1,564	805	759	248	130	118
01589200	Malpor (Dumala)	383.2	172	813	396	417	120	48	72
01589300	Selod	743.4	314	1,436	736	700	186	85	101
01589400	Fulwadi	768.6	360	1,618	813	805	185	89	96
01589500	Kapalsadi	1,055.3	364	1,874	963	911	269	142	127
01589600	Boridara (Dumala)	349.9	184	884	461	423	97	55	42
01589700	Mulad	344.8	203	1,028	495	533	127	66	61
01589800	Kharchi Bhilwada	202.9	198	1,006	519	487	181	93	88
01589900	Kharchi	405.0	217	1,073	553	520	147	86	61
01590000	Untia	263.2	133	641	327	314	96	44	52

## CENSUS ABSTRACT

### Jhagadia

Scheduled Castes Population			Scheduled Tribes Population			Literates			Name of Village
Persons	Males	Females	Persons	Males	Females	Persons	Males	Females	
11	12	13	14	15	16	17	18	19	2
-	-	-	848	420	428	508	304	204	Amod
			-----Un-inhabited-----						Vankihathan
-	-	-	273	150	123	144	94	50	Kunvarpara
257	124	133	1,952	998	954	3,961	2,216	1,745	Sultanpura
50	20	30	1,501	781	720	926	562	364	Ranipara
85	43	42	785	412	373	1,481	928	553	Uchedia
			-----Un-inhabited-----						Govali Bet
218	128	90	1,326	668	658	2,597	1,581	1,016	Govali
34	16	18	865	443	422	853	509	344	Nana Sanja
-	-	-	493	260	233	309	204	105	Vanthevad
-	-	-	449	235	214	206	128	78	Kharia
-	-	-	232	134	98	122	92	30	Dholakuva
-	-	-	295	152	143	104	68	36	Andharkachhala
-	-	-	513	258	255	336	211	125	Damlai
10	5	5	1,861	939	922	974	591	383	Padvaniya
-	-	-	336	168	168	177	109	68	Rampore
-	-	-	672	331	341	321	190	131	Baleshwar
27	16	11	697	349	348	442	258	184	Jespore
-	-	-	464	252	212	255	155	100	Sajanvav
-	-	-	957	509	448	616	358	258	Vadkhunta
-	-	-	496	250	246	187	119	68	Machamadi
-	-	-	546	285	261	364	208	156	Mungaj
-	-	-	49	26	23	7	6	1	Kakadpada
5	2	3	789	416	373	256	187	69	Movi
-	-	-	468	241	227	199	130	69	Yal
-	-	-	1,313	651	662	502	362	140	Kharetha
-	-	-	251	125	126	98	57	41	Vandarveli
-	-	-	1,147	575	572	545	346	199	Debar
-	-	-	630	338	292	343	231	112	Dholekham
-	-	-	1,281	652	629	767	465	302	Anjoli
-	-	-	312	163	149	140	96	44	Ramkot
-	-	-	1,135	568	567	743	415	328	Ashnavi
-	-	-	119	59	60	75	49	26	Navapara
-	-	-	308	160	148	169	102	67	Goratia
-	-	-	162	85	77	68	46	22	Zazpor
-	-	-	1,549	796	753	861	516	345	Padal
8	4	4	793	386	407	289	179	110	Malpor (Dumala)
31	18	13	923	476	447	910	556	354	Selod
1	1	-	935	450	485	952	550	402	Fulwadi
13	7	6	745	372	373	1,052	604	448	Kapalsadi
90	44	46	243	134	109	711	381	330	Boridara (Dumala)
70	40	30	549	263	286	709	379	330	Mulad
-	-	-	925	456	469	605	369	236	Kharchi Bhilwada
32	17	15	368	193	175	738	420	318	Kharchi
-	-	-	338	172	166	386	223	163	Untia

**VILLAGE PRIMARY**

**C D Block -**

Location Code Number	Name of Village	Illiterates			Total Workers			Main Workers		
		Persons	Males	Females	Persons	Males	Females	Persons	Males	Females
		20	21	22	23	24	25	26	27	28
01585600	Amod	606	255	351	376	287	89	313	260	53
01585700	Vankihathan	-----Un-inhabited-----								
01585800	Kunvarpara	129	56	73	171	98	73	171	98	73
01585900	Sultanpura	1,729	754	975	2,040	1,531	509	1,779	1,502	277
01586000	Ranipara	1,271	569	702	1,339	737	602	863	698	165
01586100	Uchedia	1,091	412	679	1,459	774	685	936	662	274
01586200	Govali Bet	-----Un-inhabited-----								
01586300	Govali	1,693	678	1,015	2,272	1,428	844	1,757	1,281	476
01586400	Nana Sanja	691	291	400	911	464	447	437	373	64
01586500	Vanthevad	327	123	204	299	176	123	272	170	102
01586600	Kharia	243	107	136	249	155	94	98	45	53
01586700	Dholakuva	118	45	73	123	77	46	95	70	25
01586800	Andharkachhala	191	84	107	165	90	75	152	83	69
01586900	Damlai	201	59	142	334	177	157	183	146	37
01587000	Padvaniya	975	387	588	806	568	238	745	538	207
01587100	Rampore	159	59	100	118	101	17	84	81	3
01587200	Baleshwar	358	144	214	358	209	149	318	199	119
01587300	Jesore	316	123	193	406	222	184	172	154	18
01587400	Sajanvav	212	98	114	288	153	135	107	99	8
01587500	Vadkhunta	350	155	195	512	267	245	346	261	85
01587600	Machamadi	309	131	178	273	162	111	201	143	58
01587700	Mungaj	225	103	122	332	178	154	80	65	15
01587800	Kakadpada	42	20	22	31	16	15	17	16	1
01587900	Movi	538	231	307	364	243	121	267	241	26
01588000	Yal	269	111	158	232	114	118	97	92	5
01588100	Kharetha	820	293	527	729	358	371	336	279	57
01588200	Vandarveli	153	68	85	154	70	84	121	66	55
01588300	Debar	602	229	373	623	307	316	288	282	6
01588400	Dholekham	287	107	180	377	191	186	175	161	14
01588500	Anjoli	519	190	329	683	358	325	367	303	64
01588600	Ramkot	174	68	106	131	88	43	32	29	3
01588700	Ashnavi	393	153	240	412	342	70	317	284	33
01588800	Navapara	63	21	42	82	43	39	52	42	10
01588900	Goratia	152	64	88	183	90	93	114	89	25
01589000	Zazpor	94	39	55	92	47	45	54	41	13
01589100	Padal	703	289	414	547	407	140	546	407	139
01589200	Malpor (Dumala)	524	217	307	236	202	34	200	170	30
01589300	Selod	526	180	346	892	470	422	438	383	55
01589400	Fulwadi	666	263	403	743	515	228	621	498	123
01589500	Kapalsadi	822	359	463	769	531	238	417	349	68
01589600	Boridara (Dumala)	173	80	93	413	273	140	410	272	138
01589700	Mulad	319	116	203	617	310	307	425	255	170
01589800	Kharchi Bhilwada	401	150	251	338	281	57	333	279	54
01589900	Kharchi	335	133	202	424	298	126	256	219	37
01590000	Untia	255	104	151	423	222	201	307	221	86

**CENSUS ABSTRACT**

**Jhagadia**

Industrial Category of Main Workers												Name of Village
Cultivators			Agricultural Labourers			Household Industry Workers			Other Workers			
Persons	Males	Females	Persons	Males	Females	Persons	Males	Females	Persons	Males	Females	2
29	30	31	32	33	34	35	36	37	38	39	40	
48	40	8	162	122	40	8	4	4	95	94	1	Amod
-----Un-inhabited-----												Vankihathan
8	8	-	93	51	42	46	28	18	24	11	13	Kunvarpara
137	132	5	415	292	123	77	69	8	1,150	1,009	141	Sultanpura
102	98	4	581	438	143	2	-	2	178	162	16	Ranipara
219	206	13	539	303	236	4	3	1	174	150	24	Uchedia
-----Un-inhabited-----												Govali Bet
333	310	23	982	568	414	9	7	2	433	396	37	Govali
110	87	23	130	98	32	6	3	3	191	185	6	Nana Sanja
20	14	6	164	92	72	4	-	4	84	64	20	Vanthevad
10	10	-	5	4	1	-	-	-	83	31	52	Kharia
26	18	8	58	43	15	-	-	-	11	9	2	Dholakuva
20	10	10	62	32	30	-	-	-	70	41	29	Andharkachhala
13	13	-	39	34	5	-	-	-	131	99	32	Damlai
136	99	37	431	305	126	9	7	2	169	127	42	Padvaniya
10	10	-	60	58	2	-	-	-	14	13	1	Rampore
77	45	32	95	59	36	3	3	-	143	92	51	Baleshwar
68	62	6	4	4	-	-	-	-	100	88	12	Jespore
59	59	-	41	33	8	-	-	-	7	7	-	Sajanvav
130	115	15	140	96	44	2	1	1	74	49	25	Vadkhunta
104	77	27	62	46	16	-	-	-	35	20	15	Machamadi
23	20	3	47	37	10	-	-	-	10	8	2	Mungaj
14	14	-	1	-	1	-	-	-	2	2	-	Kakadpada
24	24	-	233	209	24	-	-	-	10	8	2	Movi
38	37	1	51	49	2	1	1	-	7	5	2	Yal
185	134	51	134	130	4	3	3	-	14	12	2	Kharetha
59	33	26	60	32	28	-	-	-	2	1	1	Vandarveli
74	74	-	202	197	5	-	-	-	12	11	1	Debar
161	149	12	2	1	1	-	-	-	12	11	1	Dholekham
178	169	9	73	44	29	8	7	1	108	83	25	Anjoli
14	14	-	3	2	1	-	-	-	15	13	2	Ramkot
92	87	5	84	77	7	1	1	-	140	119	21	Ashnavi
9	9	-	20	16	4	2	2	-	21	15	6	Navapara
20	17	3	29	22	7	1	1	-	64	49	15	Goratia
11	9	2	11	9	2	2	1	1	30	22	8	Zazpor
235	164	71	278	222	56	1	-	1	32	21	11	Padal
161	141	20	19	11	8	8	7	1	12	11	1	Malpor (Dumala)
157	152	5	137	93	44	8	8	-	136	130	6	Selod
143	125	18	178	118	60	-	-	-	300	255	45	Fulwadi
137	110	27	128	96	32	2	2	-	150	141	9	Kapalsadi
179	117	62	153	85	68	1	1	-	77	69	8	Boridara (Dumala)
115	84	31	245	126	119	7	5	2	58	40	18	Mulad
45	39	6	186	146	40	1	1	-	101	93	8	Kharchi Bhilwada
61	48	13	69	53	16	-	-	-	126	118	8	Kharchi
102	66	36	97	63	34	3	3	-	105	89	16	Untia

**VILLAGE PRIMARY**

**C D Block -**

Location Code Number	Name of Village	Marginal Workers			Industrial Category					
					Cultivators			Agricultural Labourers		
		Persons	Males	Females	Persons	Males	Females	Persons	Males	Females
1	2	41	42	43	44	45	46	47	48	49
01585600	Amod	63	27	36	1	1	-	56	23	33
01585700	Vankihathan	-----Un-inhabited-----								
01585800	Kunvarpara	-	-	-	-	-	-	-	-	-
01585900	Sultanpura	261	29	232	3	1	2	138	4	134
01586000	Ranipara	476	39	437	12	-	12	318	3	315
01586100	Uchedia	523	112	411	25	3	22	473	100	373
01586200	Govali Bet	-----Un-inhabited-----								
01586300	Govali	515	147	368	40	8	32	461	135	326
01586400	Nana Sanja	474	91	383	16	5	11	447	77	370
01586500	Vanthevad	27	6	21	-	-	-	20	1	19
01586600	Kharia	151	110	41	2	2	-	146	107	39
01586700	Dholakuva	28	7	21	-	-	-	28	7	21
01586800	Andharkachhala	13	7	6	-	-	-	13	7	6
01586900	Damlai	151	31	120	3	3	-	72	15	57
01587000	Padvaniya	61	30	31	-	-	-	51	26	25
01587100	Rampore	34	20	14	-	-	-	30	18	12
01587200	Baleshwar	40	10	30	-	-	-	40	10	30
01587300	Jesore	234	68	166	2	2	-	221	59	162
01587400	Sajanvav	181	54	127	9	5	4	152	35	117
01587500	Vadkhunta	166	6	160	1	-	1	26	6	20
01587600	Machamadi	72	19	53	9	4	5	57	12	45
01587700	Mungaj	252	113	139	48	35	13	123	62	61
01587800	Kakadpada	14	-	14	-	-	-	14	-	14
01587900	Movi	97	2	95	2	-	2	95	2	93
01588000	Yal	135	22	113	1	-	1	134	22	112
01588100	Kharetha	393	79	314	10	4	6	382	75	307
01588200	Vandarveli	33	4	29	8	1	7	25	3	22
01588300	Debar	335	25	310	1	1	-	289	20	269
01588400	Dholekham	202	30	172	1	-	1	201	30	171
01588500	Anjoli	316	55	261	8	6	2	280	39	241
01588600	Ramkot	99	59	40	1	-	1	96	57	39
01588700	Ashnavi	95	58	37	3	2	1	24	17	7
01588800	Navapara	30	1	29	-	-	-	1	-	1
01588900	Goratia	69	1	68	1	1	-	-	-	-
01589000	Zazpor	38	6	32	-	-	-	4	1	3
01589100	Padal	1	-	1	-	-	-	-	-	-
01589200	Malpor (Dumala)	36	32	4	1	-	1	27	24	3
01589300	Selod	454	87	367	28	11	17	419	73	346
01589400	Fulwadi	122	17	105	25	3	22	81	6	75
01589500	Kapalsadi	352	182	170	43	3	40	289	165	124
01589600	Boridara (Dumala)	3	1	2	3	1	2	-	-	-
01589700	Mulad	192	55	137	31	-	31	148	46	102
01589800	Kharchi Bhilwada	5	2	3	-	-	-	5	2	3
01589900	Kharchi	168	79	89	1	1	-	150	66	84
01590000	Untia	116	1	115	53	-	53	60	1	59

**CENSUS ABSTRACT**

**Jhagadia**

of Marginal Workers			Non-Workers			Name of Village	Location Code Number			
Household Industry Workers		Other Workers								
Persons	Males	Females	Persons	Males	Females					
50	51	52	53	54	55	56	57	58	2	1
3	-	3	3	3	-	738	272	466	Amod	01585600
-----Un-inhabited-----										
-	-	-	-	-	-	102	52	50	Vankihathan	01585700
-	-	-	-	-	-	102	52	50	Kunvarpara	01585800
34	3	31	86	21	65	3,650	1,439	2,211	Sultanpura	01585900
1	-	1	145	36	109	858	394	464	Ranipara	01586000
1	-	1	24	9	15	1,113	566	547	Uchedia	01586100
-----Un-inhabited-----										
-	-	-	-	-	-	-	-	-	Govali Bet	01586200
6	2	4	8	2	6	2,018	831	1,187	Govali	01586300
2	-	2	9	9	-	633	336	297	Nana Sanja	01586400
-	-	-	7	5	2	337	151	186	Vanthevad	01586500
-	-	-	3	1	2	200	80	120	Kharia	01586600
-	-	-	-	-	-	117	60	57	Dholakuva	01586700
-	-	-	-	-	-	130	62	68	Andharkachhala	01586800
-	-	-	76	13	63	203	93	110	Damlai	01586900
4	1	3	6	3	3	1,143	410	733	Padvaniya	01587000
4	2	2	-	-	-	218	67	151	Rampore	01587100
-	-	-	-	-	-	321	125	196	Baleshwar	01587200
1	-	1	10	7	3	352	159	193	Jespore	01587300
1	-	1	19	14	5	179	100	79	Sajanvav	01587400
-	-	-	139	-	139	454	246	208	Vadkhunta	01587500
-	-	-	6	3	3	223	88	135	Machamadi	01587600
1	-	1	80	16	64	257	133	124	Mungaj	01587700
-	-	-	-	-	-	18	10	8	Kakadpada	01587800
-	-	-	-	-	-	430	175	255	Movi	01587900
-	-	-	-	-	-	236	127	109	Yal	01588000
-	-	-	1	-	1	593	297	296	Kharetha	01588100
-	-	-	-	-	-	97	55	42	Vandarveli	01588200
-	-	-	45	4	41	524	268	256	Debar	01588300
-	-	-	-	-	-	253	147	106	Dholekham	01588400
6	1	5	22	9	13	603	297	306	Anjoli	01588500
-	-	-	2	2	-	183	76	107	Ramkot	01588600
-	-	-	68	39	29	724	226	498	Ashnavi	01588700
-	-	-	29	1	28	56	27	29	Navapara	01588800
-	-	-	68	-	68	138	76	62	Goratia	01588900
-	-	-	34	5	29	70	38	32	Zazpor	01589000
-	-	-	1	-	1	1,017	398	619	Padal	01589100
-	-	-	8	8	-	577	194	383	Malpor (Dumala)	01589200
1	-	1	6	3	3	544	266	278	Selod	01589300
4	3	1	12	5	7	875	298	577	Fulwadi	01589400
1	-	1	19	14	5	1,105	432	673	Kapalsadi	01589500
-	-	-	-	-	-	471	188	283	Boridara (Dumala)	01589600
1	-	1	12	9	3	411	185	226	Mulad	01589700
-	-	-	-	-	-	668	238	430	Kharchi Bhilwada	01589800
2	2	-	15	10	5	649	255	394	Kharchi	01589900
-	-	-	3	-	3	218	105	113	Untia	01590000

**VILLAGE PRIMARY**

**C D Block -**

Location Code Number	Name of Village	Area of Village in Hectares	Number of Households	Total Population (Including Institutional and Houseless Population)			Population in the Age-Group 0-6		
				Persons	Males	Females	Persons	Males	Females
				1	2	3	4	5	6
01590100	Sardarpura	195.1	109	496	248	248	68	35	33
01590200	Dadheda	834.2	175	937	487	450	188	103	85
01590300	Talodara	1,223.0	432	2,058	1,077	981	293	142	151
01590400	Navagam Mota	97.7	83	410	214	196	70	34	36
01590500	Rajpore	465.3	71	313	156	157	50	21	29
01590600	Moran	317.1	158	740	379	361	99	50	49
01590700	Shiyali	605.0	184	892	461	431	137	65	72
01590800	Anadhara	742.7	208	1,037	550	487	155	95	60
01590900	Kotiamau	177.9	22	95	49	46	19	11	8
01591000	Koliapada	194.6	144	709	360	349	122	55	67
01591100	Undi	319.5	165	829	418	411	106	62	44
01591200	Kochbar	802.5	241	1,333	709	624	205	119	86
01591300	Kund	152.6	38	189	99	90	40	22	18
01591400	Fichvada (Dumala)	491.7	103	578	292	286	82	38	44
01591500	Valpore	313.0	172	880	443	437	132	57	75
01591600	Galiba	1,007.7	259	1,371	691	680	246	121	125
01591700	Zarna	421.7	110	601	312	289	89	49	40
01591800	Timla	194.8	104	506	261	245	65	33	32
01591900	Vadpan	299.5	137	691	357	334	91	47	44
01592000	Kuri	345.9	122	581	301	280	77	42	35
01592100	Gambhirpara	188.4	33	174	90	84	20	13	7
01592200	Bhojpor	298.0	117	651	343	308	89	39	50
01592300	Vasna	527.6	270	1,366	688	678	166	78	88
01592400	Borjai	669.4	293	1,507	777	730	244	132	112
01592500	Randedi	407.6	81	393	204	189	75	39	36
01592600	Limet	623.9	321	1,523	773	750	219	116	103
01592700	Panvadi	281.1	102	430	227	203	58	34	24
01592800	Dharoli	1,423.6	611	2,904	1,501	1,403	409	212	197
01592900	Ambos	595.9	183	768	406	362	55	27	28
01593000	Mota Malpor	431.5	237	1,233	662	571	189	107	82
01593100	Moriyana	367.1	107	667	346	321	58	31	27
01593200	Fokdi	214.9	72	403	233	170	46	26	20
01593300	Kantipada	1,046.3	430	2,161	1,099	1,062	328	159	169
01593400	Shankoi	1,098.9	333	1,819	936	883	294	142	152
01593500	Bilatha	301.4	161	906	454	452	159	74	85
01593600	Rupghat	463.1	119	589	283	306	144	69	75
01593700	Varkhadi	400.0	146	779	399	380	156	76	80

## CENSUS ABSTRACT

### Jhagadia

Scheduled Castes Population			Scheduled Tribes Population			Literates			Name of Village
Persons	Males	Females	Persons	Males	Females	Persons	Males	Females	
11	12	13	14	15	16	17	18	19	2
-	-	-	180	92	88	356	198	158	Sardarpura
12	6	6	643	335	308	694	367	327	Dadheda
15	8	7	1,333	702	631	1,443	822	621	Talodara
-	-	-	410	214	196	156	106	50	Navagam Mota
-	-	-	294	144	150	125	79	46	Rajpore
-	-	-	740	379	361	322	189	133	Moran
-	-	-	863	444	419	555	338	217	Shiyali
-	-	-	997	527	470	567	342	225	Anadhara
-	-	-	95	49	46	23	19	4	Kotiamau
-	-	-	709	360	349	455	265	190	Koliapada
-	-	-	820	410	410	464	268	196	Undi
-	-	-	1,143	601	542	785	495	290	Kochbar
-	-	-	187	98	89	57	45	12	Kund
-	-	-	578	292	286	127	93	34	Fichvada (Dumala)
4	2	2	876	441	435	328	223	105	Valpore
-	-	-	1,365	689	676	542	360	182	Galiba
-	-	-	601	312	289	261	159	102	Zarna
-	-	-	499	257	242	267	166	101	Timla
-	-	-	691	357	334	311	201	110	Vadpan
6	2	4	575	299	276	353	211	142	Kuri
-	-	-	174	90	84	93	62	31	Gambhirpara
-	-	-	633	334	299	348	224	124	Bhojpor
3	1	2	1,334	674	660	674	419	255	Vasna
-	-	-	1,336	692	644	820	496	324	Borjai
-	-	-	388	201	187	244	144	100	Randedi
-	-	-	1,126	573	553	806	467	339	Limet
-	-	-	427	225	202	255	165	90	Panvadi
5	2	3	2,217	1,154	1,063	1,676	983	693	Dharoli
-	-	-	766	404	362	290	193	97	Ambos
4	3	1	1,210	648	562	560	364	196	Mota Malpor
2	1	1	583	304	279	514	291	223	Moriyana
-	-	-	347	205	142	202	138	64	Fokdi
-	-	-	2,125	1,080	1,045	1,381	793	588	Kantipada
-	-	-	1,811	931	880	1,144	684	460	Shankoi
-	-	-	906	454	452	405	257	148	Bilatha
-	-	-	589	283	306	239	157	82	Rupghat
-	-	-	779	399	380	264	194	70	Varkhadi



**VILLAGE PRIMARY**

**C D Block -**

Location Code Number	Name of Village	Illiterates			Total Workers			Main Workers		
		Persons	Males	Females	Persons	Males	Females	Persons	Males	Females
		20	21	22	23	24	25	26	27	28
01590100	Sardarpura	140	50	90	253	154	99	192	144	48
01590200	Dadheda	243	120	123	329	279	50	309	272	37
01590300	Talodara	615	255	360	958	598	360	846	549	297
01590400	Navagam Mota	254	108	146	232	123	109	145	119	26
01590500	Rajpore	188	77	111	157	97	60	155	96	59
01590600	Moran	418	190	228	492	253	239	491	253	238
01590700	Shiyali	337	123	214	504	289	215	146	140	6
01590800	Anadhara	470	208	262	483	301	182	398	282	116
01590900	Kotiamau	72	30	42	59	28	31	37	26	11
01591000	Koliapada	254	95	159	324	215	109	260	210	50
01591100	Undi	365	150	215	456	237	219	265	215	50
01591200	Kochbar	548	214	334	793	407	386	124	123	1
01591300	Kund	132	54	78	116	57	59	68	41	27
01591400	Fichvada (Dumala)	451	199	252	210	158	52	102	100	2
01591500	Valpore	552	220	332	532	281	251	403	259	144
01591600	Galiba	829	331	498	765	384	381	315	295	20
01591700	Zarna	340	153	187	357	185	172	114	103	11
01591800	Timla	239	95	144	245	133	112	103	98	5
01591900	Vadpan	380	156	224	209	188	21	209	188	21
01592000	Kuri	228	90	138	356	183	173	162	134	28
01592100	Gambhirpara	81	28	53	100	55	45	100	55	45
01592200	Bhojpor	303	119	184	401	216	185	315	198	117
01592300	Vasna	692	269	423	744	433	311	536	328	208
01592400	Borjai	687	281	406	803	439	364	408	256	152
01592500	Randedi	149	60	89	198	108	90	175	107	68
01592600	Limet	717	306	411	817	478	339	665	469	196
01592700	Panvadi	175	62	113	238	124	114	99	94	5
01592800	Dharoli	1,228	518	710	1,320	899	421	1,106	852	254
01592900	Ambos	478	213	265	184	161	23	184	161	23
01593000	Mota Malpor	673	298	375	481	373	108	402	351	51
01593100	Moriyana	153	55	98	192	123	69	175	120	55
01593200	Fokdi	201	95	106	161	96	65	161	96	65
01593300	Kantipada	780	306	474	1,075	629	446	378	371	7
01593400	Shankoi	675	252	423	991	525	466	486	470	16
01593500	Bilatha	501	197	304	561	278	283	269	198	71
01593600	Rupghat	350	126	224	339	164	175	265	153	112
01593700	Varkhadi	515	205	310	460	232	228	456	230	226

**CENSUS ABSTRACT**

**Jhagadia**

Industrial Category of Main Workers												Name of Village
Cultivators			Agricultural Labourers			Household Industry Workers			Other Workers			
Persons	Males	Females	Persons	Males	Females	Persons	Males	Females	Persons	Males	Females	2
29	30	31	32	33	34	35	36	37	38	39	40	
32	30	2	65	38	27	-	-	-	95	76	19	Sardarpura
58	55	3	149	118	31	5	5	-	97	94	3	Dadheda
156	107	49	543	311	232	11	9	2	136	122	14	Talodara
8	8	-	119	95	24	-	-	-	18	16	2	Navagam Mota
25	25	-	118	59	59	-	-	-	12	12	-	Rajpore
354	177	177	109	58	51	6	6	-	22	12	10	Moran
102	102	-	5	5	-	3	3	-	36	30	6	Shiyali
143	120	23	184	110	74	-	-	-	71	52	19	Anadhara
8	8	-	12	6	6	-	-	-	17	12	5	Kotiamau
28	27	1	227	180	47	-	-	-	5	3	2	Koliapada
123	114	9	128	88	40	1	1	-	13	12	1	Undi
117	116	1	2	2	-	-	-	-	5	5	-	Kochbar
9	5	4	58	35	23	-	-	-	1	1	-	Kund
62	61	1	32	32	-	2	2	-	6	5	1	Fichvada (Dumala)
192	155	37	178	84	94	-	-	-	33	20	13	Valpore
195	185	10	112	102	10	2	2	-	6	6	-	Galiba
111	100	11	2	2	-	-	-	-	1	1	-	Zarna
100	96	4	1	1	-	2	1	1	-	-	-	Timla
2	2	-	192	177	15	1	1	-	14	8	6	Vadpan
72	57	15	44	36	8	-	-	-	46	41	5	Kuri
55	28	27	33	16	17	3	2	1	9	9	-	Gambhirpara
70	48	22	188	130	58	6	3	3	51	17	34	Bhojpor
78	67	11	388	214	174	8	2	6	62	45	17	Vasna
92	85	7	269	137	132	2	2	-	45	32	13	Borjai
27	23	4	138	75	63	-	-	-	10	9	1	Randedi
128	102	26	410	255	155	2	1	1	125	111	14	Limet
21	20	1	64	62	2	-	-	-	14	12	2	Panvadi
238	225	13	678	462	216	31	20	11	159	145	14	Dharoli
29	27	2	154	133	21	1	1	-	-	-	-	Ambos
77	74	3	229	193	36	2	1	1	94	83	11	Mota Malpor
25	22	3	99	60	39	-	-	-	51	38	13	Moriyana
19	14	5	117	61	56	2	2	-	23	19	4	Fokdi
317	313	4	21	21	-	-	-	-	40	37	3	Kantipada
266	260	6	169	161	8	2	2	-	49	47	2	Shankoi
170	151	19	74	29	45	-	-	-	25	18	7	Bilatha
50	46	4	174	82	92	1	1	-	40	24	16	Rupghat
211	110	101	220	108	112	12	6	6	13	6	7	Varkhadi

**VILLAGE PRIMARY**

**C D Block -**

Location Code Number	Name of Village	Marginal Workers			Industrial Category					
					Cultivators			Agricultural Labourers		
		Persons	Males	Females	Persons	Males	Females	Persons	Males	Females
1	2	41	42	43	44	45	46	47	48	49
01590100	Sardarpura	61	10	51	2	-	2	40	3	37
01590200	Dadheda	20	7	13	5	1	4	13	5	8
01590300	Talodara	112	49	63	-	-	-	109	48	61
01590400	Navagam Mota	87	4	83	-	-	-	86	4	82
01590500	Rajpore	2	1	1	-	-	-	-	-	-
01590600	Moran	1	-	1	-	-	-	1	-	1
01590700	Shiyali	358	149	209	-	-	-	358	149	209
01590800	Anadhara	85	19	66	29	3	26	40	12	28
01590900	Kotiamau	22	2	20	-	-	-	-	-	-
01591000	Koliapada	64	5	59	8	-	8	52	1	51
01591100	Undi	191	22	169	18	3	15	171	19	152
01591200	Kochbar	669	284	385	2	1	1	665	283	382
01591300	Kund	48	16	32	2	1	1	46	15	31
01591400	Fichvada (Dumala)	108	58	50	1	1	-	95	49	46
01591500	Valpore	129	22	107	38	6	32	42	5	37
01591600	Galiba	450	89	361	55	10	45	373	75	298
01591700	Zarna	243	82	161	2	2	-	241	80	161
01591800	Timla	142	35	107	4	-	4	137	34	103
01591900	Vadpan	-	-	-	-	-	-	-	-	-
01592000	Kuri	194	49	145	53	2	51	110	28	82
01592100	Gambhirpara	-	-	-	-	-	-	-	-	-
01592200	Bhojpor	86	18	68	8	-	8	43	14	29
01592300	Vasna	208	105	103	9	4	5	185	91	94
01592400	Borjai	395	183	212	48	14	34	342	167	175
01592500	Randedi	23	1	22	19	-	19	4	1	3
01592600	Limet	152	9	143	-	-	-	143	5	138
01592700	Panvadi	139	30	109	1	1	-	134	29	105
01592800	Dharoli	214	47	167	7	7	-	199	37	162
01592900	Ambos	-	-	-	-	-	-	-	-	-
01593000	Mota Malpor	79	22	57	5	3	2	66	13	53
01593100	Moriyana	17	3	14	1	-	1	15	2	13
01593200	Fokdi	-	-	-	-	-	-	-	-	-
01593300	Kantipada	697	258	439	7	2	5	688	256	432
01593400	Shankoi	505	55	450	193	15	178	306	37	269
01593500	Bilatha	292	80	212	3	1	2	277	74	203
01593600	Rupghat	74	11	63	53	5	48	14	5	9
01593700	Varkhadi	4	2	2	-	-	-	4	2	2

**CENSUS ABSTRACT**

**Jhagadia**

of Marginal Workers			Non-Workers			Name of Village	Location Code Number			
Household Industry Workers			Other Workers							
Persons	Males	Females	Persons	Males	Females					
50	51	52	53	54	55	56	57	58	2	1
-	-	-	19	7	12	243	94	149	Sardarpura	01590100
-	-	-	2	1	1	608	208	400	Dadheda	01590200
2	-	2	1	1	-	1,100	479	621	Talodara	01590300
-	-	-	1	-	1	178	91	87	Navagam Mota	01590400
-	-	-	2	1	1	156	59	97	Rajpore	01590500
-	-	-	-	-	-	248	126	122	Moran	01590600
-	-	-	-	-	-	388	172	216	Shiyali	01590700
-	-	-	16	4	12	554	249	305	Anadhara	01590800
-	-	-	22	2	20	36	21	15	Kotiamau	01590900
-	-	-	4	4	-	385	145	240	Koliapada	01591000
1	-	1	1	-	1	373	181	192	Undi	01591100
2	-	2	-	-	-	540	302	238	Kochbar	01591200
-	-	-	-	-	-	73	42	31	Kund	01591300
3	3	-	9	5	4	368	134	234	Fichvada (Dumala)	01591400
-	-	-	49	11	38	348	162	186	Valpore	01591500
19	3	16	3	1	2	606	307	299	Galiba	01591600
-	-	-	-	-	-	244	127	117	Zarna	01591700
1	1	-	-	-	-	261	128	133	Timla	01591800
-	-	-	-	-	-	482	169	313	Vadpan	01591900
-	-	-	31	19	12	225	118	107	Kuri	01592000
-	-	-	-	-	-	74	35	39	Gambhirpara	01592100
2	1	1	33	3	30	250	127	123	Bhojpor	01592200
1	1	-	13	9	4	622	255	367	Vasna	01592300
2	1	1	3	1	2	704	338	366	Borjai	01592400
-	-	-	-	-	-	195	96	99	Randedi	01592500
1	-	1	8	4	4	706	295	411	Limet	01592600
1	-	1	3	-	3	192	103	89	Panvadi	01592700
2	-	2	6	3	3	1,584	602	982	Dharoli	01592800
-	-	-	-	-	-	584	245	339	Ambos	01592900
-	-	-	8	6	2	752	289	463	Mota Malpor	01593000
-	-	-	1	1	-	475	223	252	Moriyana	01593100
-	-	-	-	-	-	242	137	105	Fokdi	01593200
-	-	-	2	-	2	1,086	470	616	Kantipada	01593300
-	-	-	6	3	3	828	411	417	Shankoi	01593400
1	-	1	11	5	6	345	176	169	Bilatha	01593500
7	1	6	-	-	-	250	119	131	Rupghat	01593600
-	-	-	-	-	-	319	167	152	Varkhadi	01593700



**TALUKA / C.D. BLOCK**

**ANKLESVAR**

**VILLAGE PRIMARY**

**C D Block -**

Location Code Number	Name of Village	Area of Village in Hectares	Number of Households	Total Population (Including Institutional and Houseless Population)			Population in the Age-Group 0-6		
				Persons	Males	Females	Persons	Males	Females
1	2	3	4	5	6	7	8	9	10
<b>0006</b>	<b>Anklesvar (Total)</b>	<b>42,022.3</b>	<b>38,869</b>	<b>178,974</b>	<b>96,120</b>	<b>82,854</b>	<b>27,701</b>	<b>14,406</b>	<b>13,295</b>
<b>0006</b>	<b>Anklesvar (Rural)</b>	<b>41,818.3</b>	<b>29,092</b>	<b>136,712</b>	<b>73,013</b>	<b>63,699</b>	<b>20,693</b>	<b>10,617</b>	<b>10,076</b>
<b>0006</b>	<b>Anklesvar (Urban)</b>	<b>204.0</b>	<b>9,777</b>	<b>42,262</b>	<b>23,107</b>	<b>19,155</b>	<b>7,008</b>	<b>3,789</b>	<b>3,219</b>
	<b>Anklesvar (Rural)</b>								
01593800	Dhanturiya	1,439.4	866	4,535	2,313	2,222	701	371	330
01593900	Taria	1,085.8	655	3,188	1,648	1,540	412	197	215
01594000	Matied	1,509.1	468	2,269	1,165	1,104	265	140	125
01594100	Haripura	421.8	261	1,218	634	584	172	92	80
01594200	Sakkarpur	916.9	519	2,704	1,411	1,293	472	256	216
01594300	Sarfuddin	234.1	100	501	262	239	97	60	37
01594400	Borbhatha	406.5	295	1,395	703	692	205	104	101
01594500	Borbhatha Bet	593.6	910	4,363	2,284	2,079	621	335	286
01594600	Chhapra	168.0	318	1,520	794	726	235	123	112
01594700	Kansiya	1,330.7	541	2,663	1,388	1,275	409	219	190
01594800	Mandvabuzarg	651.8	1,145	5,775	2,900	2,875	765	372	393
01594900	Naugama	418.1	144	723	371	352	80	40	40
01595000	Samor	437.0	232	1,105	578	527	137	75	62
01595100	Surwadi	355.8	545	2,172	1,132	1,040	361	171	190
01595200	Divi	328.0	147	636	339	297	97	48	49
01595300	Diva	1,433.1	1,248	5,999	3,024	2,975	791	417	374
01595400	Pungam	380.5	408	1,933	969	964	306	145	161
01595500	Sajod	1,631.6	800	3,868	1,999	1,869	459	241	218
01595600	Kanwa	186.9	100	500	265	235	64	37	27
01595700	Nangal	466.9	347	1,537	801	736	208	106	102
01595800	Boidara	564.6	405	1,787	903	884	254	129	125
01595900	Gadkhol(Part)	628.0	235	1,078	536	542	188	96	92
01596000	Motali	176.7	143	683	359	324	108	51	57
01596100	Amrutpura	231.5	153	862	443	419	124	66	58
01596200	Uchhali	453.8	160	789	417	372	105	52	53
01596300	Kararvel	715.5	290	1,286	665	621	215	121	94
01596400	Dadhhal	242.5	617	3,020	1,513	1,507	466	225	241
01596500	Sarangpore	549.4	3,102	12,531	7,727	4,804	2,225	1,168	1,057
01596600	Piraman (Part)	699.6	428	1,913	990	923	222	111	111
01596700	Amboli	279.8	223	1,077	550	527	174	87	87
01596800	Adol	977.3	298	1,544	801	743	197	97	100
01596900	Hajat	547.1	237	1,125	560	565	154	71	83
01597000	Sarthan	816.9	250	1,270	640	630	174	92	82
01597100	Motwan	429.7	143	678	360	318	93	45	48
01597200	Telva	324.6	110	592	304	288	104	55	49
01597300	Piludara	671.9	197	908	488	420	156	86	70
01597400	Umarwada	1,669.0	688	3,333	1,680	1,653	618	321	297
01597500	Kapodara	294.2	560	2,633	1,374	1,259	491	245	246
01597600	Bhadkodara	706.8	2,024	8,620	5,050	3,570	1,375	749	626
01597700	Kosamadi	1,470.7	1,138	5,305	2,720	2,585	865	432	433
01597800	Jitali	1,322.0	865	3,864	2,037	1,827	685	340	345

## CENSUS ABSTRACT

### Anklesvar

Scheduled Castes Population			Scheduled Tribes Population			Literates			Name of Village
Persons	Males	Females	Persons	Males	Females	Persons	Males	Females	
11	12	13	14	15	16	17	18	19	2
<b>6,939</b>	<b>3,532</b>	<b>3,407</b>	<b>60,362</b>	<b>31,066</b>	<b>29,296</b>	<b>112,713</b>	<b>67,773</b>	<b>44,940</b>	<b>Anklesvar (Total)</b>
<b>4,136</b>	<b>2,081</b>	<b>2,055</b>	<b>52,121</b>	<b>26,779</b>	<b>25,342</b>	<b>83,949</b>	<b>50,745</b>	<b>33,204</b>	<b>Anklesvar (Rural)</b>
<b>2,803</b>	<b>1,451</b>	<b>1,352</b>	<b>8,241</b>	<b>4,287</b>	<b>3,954</b>	<b>28,764</b>	<b>17,028</b>	<b>11,736</b>	<b>Anklesvar (Urban)</b>
									<b>Anklesvar (Rural)</b>
89	39	50	1,356	708	648	2,513	1,536	977	Dhanturiya
13	7	6	1,084	559	525	1,809	1,160	649	Taria
280	140	140	888	453	435	1,397	806	591	Matied
80	42	38	703	378	325	685	381	304	Haripura
50	21	29	2,036	1,062	974	1,405	863	542	Sakkarpur
-	-	-	501	262	239	318	172	146	Sarfuddin
5	3	2	1,027	519	508	716	417	299	Borbhatha
32	16	16	1,334	684	650	2,522	1,578	944	Borbhatha Bet
116	54	62	1,053	549	504	652	399	253	Chhapra
-	-	-	1,165	616	549	1,543	950	593	Kansiya
180	99	81	2,382	1,161	1,221	3,562	2,127	1,435	Mandvabuzarg
-	-	-	448	237	211	470	280	190	Naugama
42	19	23	608	325	283	658	396	262	Samor
159	85	74	908	464	444	1,260	749	511	Surwadi
10	6	4	464	250	214	344	220	124	Divi
145	69	76	1,027	553	474	4,075	2,181	1,894	Divi
27	16	11	1,312	660	652	1,160	657	503	Pungam
302	138	164	1,271	651	620	2,575	1,486	1,089	Sajod
-	-	-	424	225	199	204	120	84	Kanwa
48	24	24	770	395	375	952	567	385	Nangal
46	23	23	572	290	282	1,216	696	520	Boidara
9	5	4	95	48	47	787	422	365	Gadkhol(Part)
5	3	2	528	268	260	356	230	126	Motali
-	-	-	853	437	416	511	303	208	Amrutpura
18	7	11	473	249	224	462	278	184	Uchhali
18	7	11	579	315	264	686	378	308	Kararvel
9	4	5	1,019	508	511	1,887	1,038	849	Dadhal
490	237	253	1,216	647	569	8,546	5,907	2,639	Sarangpore
104	52	52	944	491	453	1,404	797	607	Piraman (Part)
119	60	59	721	373	348	599	346	253	Amboli
85	45	40	651	347	304	827	478	349	Adol
16	8	8	658	319	339	671	399	272	Hajat
11	4	7	734	371	363	648	370	278	Sarthan
20	9	11	410	205	205	391	235	156	Motwan
-	-	-	220	116	104	365	214	151	Telva
23	13	10	597	303	294	470	292	178	Piludara
184	91	93	1,725	894	831	1,864	1,031	833	Umarwada
90	51	39	1,361	687	674	1,505	904	601	Kapodara
254	138	116	881	484	397	6,055	3,843	2,212	Bhadkodara
110	54	56	1,839	897	942	3,311	1,881	1,430	Kosamadi
45	26	19	2,056	1,058	998	2,293	1,364	929	Jitali



**VILLAGE PRIMARY**  
**C D Block -**

Location Code Number	Name of Village	Illiterates			Total Workers			Main Workers		
		Persons	Males	Females	Persons	Males	Females	Persons	Males	Females
		20	21	22	23	24	25	26	27	28
<b>0006</b>	<b>Anklesvar (Total)</b>	<b>66,261</b>	<b>28,347</b>	<b>37,914</b>	<b>73,524</b>	<b>55,783</b>	<b>17,741</b>	<b>63,698</b>	<b>52,843</b>	<b>10,855</b>
<b>0006</b>	<b>Anklesvar (Rural)</b>	<b>52,763</b>	<b>22,268</b>	<b>30,495</b>	<b>58,680</b>	<b>42,935</b>	<b>15,745</b>	<b>49,877</b>	<b>40,474</b>	<b>9,403</b>
<b>0006</b>	<b>Anklesvar (Urban)</b>	<b>13,498</b>	<b>6,079</b>	<b>7,419</b>	<b>14,844</b>	<b>12,848</b>	<b>1,996</b>	<b>13,821</b>	<b>12,369</b>	<b>1,452</b>
	<b>Anklesvar (Rural)</b>									
01593800	Dhanturiya	2,022	777	1,245	2,292	1,378	914	1,628	1,222	406
01593900	Taria	1,379	488	891	1,780	971	809	1,120	820	300
01594000	Matied	872	359	513	1,161	725	436	827	710	117
01594100	Haripura	533	253	280	607	400	207	589	400	189
01594200	Sakkarpur	1,299	548	751	1,550	881	669	1,496	878	618
01594300	Sarfuddin	183	90	93	310	153	157	258	145	113
01594400	Borbhatha	679	286	393	806	437	369	573	407	166
01594500	Borbhatha Bet	1,841	706	1,135	1,507	1,224	283	1,441	1,196	245
01594600	Chhapra	868	395	473	711	507	204	636	502	134
01594700	Kansiya	1,120	438	682	1,375	807	568	843	708	135
01594800	Mandvabuzarg	2,213	773	1,440	2,456	1,577	879	1,525	1,318	207
01594900	Naugama	253	91	162	409	208	201	234	207	27
01595000	Samor	447	182	265	420	325	95	236	217	19
01595100	Surwadi	912	383	529	916	724	192	903	715	188
01595200	Divi	292	119	173	359	190	169	313	188	125
01595300	Diva	1,924	843	1,081	2,462	1,731	731	2,152	1,620	532
01595400	Pungam	773	312	461	821	541	280	760	532	228
01595500	Sajod	1,293	513	780	1,811	1,216	595	1,598	1,144	454
01595600	Kanwa	296	145	151	289	162	127	242	147	95
01595700	Nangal	585	234	351	629	454	175	617	442	175
01595800	Boidara	571	207	364	734	542	192	655	534	121
01595900	Gadkhol(Part)	291	114	177	316	296	20	292	277	15
01596000	Motali	327	129	198	325	231	94	273	212	61
01596100	Amrutpura	351	140	211	352	251	101	125	120	5
01596200	Uchhali	327	139	188	288	250	38	288	250	38
01596300	Kararvel	600	287	313	377	331	46	354	309	45
01596400	Dadhhal	1,133	475	658	1,033	793	240	802	663	139
01596500	Sarangpore	3,985	1,820	2,165	5,450	5,197	253	5,269	5,082	187
01596600	Piraman (Part)	509	193	316	722	518	204	706	509	197
01596700	Amboli	478	204	274	555	336	219	408	319	89
01596800	Adol	717	323	394	760	522	238	760	522	238
01596900	Hajat	454	161	293	525	344	181	337	275	62
01597000	Sarthan	622	270	352	573	376	197	405	299	106
01597100	Motwan	287	125	162	300	236	64	278	215	63
01597200	Telva	227	90	137	215	164	51	152	145	7
01597300	Piludara	438	196	242	427	306	121	325	283	42
01597400	Umarwada	1,469	649	820	1,264	858	406	946	802	144
01597500	Kapodara	1,128	470	658	1,040	763	277	896	751	145
01597600	Bhadkodara	2,565	1,207	1,358	3,393	3,086	307	3,273	3,030	243
01597700	Kosamadi	1,994	839	1,155	1,872	1,442	430	1,608	1,325	283
01597800	Jitali	1,571	673	898	1,444	1,124	320	1,402	1,099	303

# CENSUS ABSTRACT

## Anklesvar

Industrial Category of Main Workers												Name of Village
Cultivators			Agricultural Labourers			Household Industry Workers			Other Workers			
Persons	Males	Females	Persons	Males	Females	Persons	Males	Females	Persons	Males	Females	2
29	30	31	32	33	34	35	36	37	38	39	40	
<b>7,585</b>	<b>6,605</b>	<b>980</b>	<b>18,614</b>	<b>11,852</b>	<b>6,762</b>	<b>681</b>	<b>582</b>	<b>99</b>	<b>36,818</b>	<b>33,804</b>	<b>3,014</b>	<b>Anklesvar (Total)</b>
<b>7,424</b>	<b>6,458</b>	<b>966</b>	<b>17,309</b>	<b>11,013</b>	<b>6,296</b>	<b>486</b>	<b>430</b>	<b>56</b>	<b>24,658</b>	<b>22,573</b>	<b>2,085</b>	<b>Anklesvar (Rural)</b>
<b>161</b>	<b>147</b>	<b>14</b>	<b>1,305</b>	<b>839</b>	<b>466</b>	<b>195</b>	<b>152</b>	<b>43</b>	<b>12,160</b>	<b>11,231</b>	<b>929</b>	<b>Anklesvar (Urban)</b>
												<b>Anklesvar (Rural)</b>
479	427	52	736	441	295	15	14	1	398	340	58	Dhanturiya
376	322	54	429	230	199	8	8	-	307	260	47	Taria
238	225	13	375	289	86	7	6	1	207	190	17	Matied
149	121	28	351	207	144	2	2	-	87	70	17	Haripura
581	353	228	824	447	377	1	1	-	90	77	13	Sakkarpor
149	84	65	96	49	47	-	-	-	13	12	1	Sarfuddin
43	41	2	457	300	157	1	-	1	72	66	6	Borbhatha
270	241	29	573	413	160	11	10	1	587	532	55	Borbhatha Bet
32	31	1	254	215	39	2	2	-	348	254	94	Chhapra
314	292	22	372	278	94	5	5	-	152	133	19	Kansiya
466	439	27	612	467	145	43	43	-	404	369	35	Mandvabuzarg
43	33	10	137	124	13	-	-	-	54	50	4	Naugama
46	45	1	77	71	6	-	-	-	113	101	12	Samor
70	63	7	392	249	143	-	-	-	441	403	38	Surwadi
32	30	2	173	79	94	-	-	-	108	79	29	Divi
500	426	74	826	464	362	46	34	12	780	696	84	Diva
135	128	7	498	295	203	15	11	4	112	98	14	Pungam
328	298	30	623	334	289	37	30	7	610	482	128	Sajod
13	12	1	202	113	89	-	-	-	27	22	5	Kanwa
120	107	13	378	225	153	3	2	1	116	108	8	Nangal
72	71	1	283	178	105	4	2	2	296	283	13	Boidara
37	34	3	23	17	6	-	-	-	232	226	6	Gadkhol(Part)
34	21	13	22	8	14	-	-	-	217	183	34	Motali
74	73	1	1	1	-	-	-	-	50	46	4	Amrutpura
35	32	3	148	121	27	-	-	-	105	97	8	Uchhali
43	41	2	136	111	25	1	1	-	174	156	18	Kararvel
64	54	10	230	154	76	10	10	-	498	445	53	Dadhal
59	55	4	28	27	1	117	116	1	5,065	4,884	181	Sarangpore
45	41	4	332	176	156	11	9	2	318	283	35	Piraman (Part)
82	76	6	137	102	35	-	-	-	189	141	48	Amboli
179	166	13	457	259	198	-	-	-	124	97	27	Adol
124	111	13	126	82	44	-	-	-	87	82	5	Hajat
86	80	6	225	128	97	-	-	-	94	91	3	Sarthan
42	41	1	203	142	61	-	-	-	33	32	1	Motwan
33	33	-	52	47	5	2	2	-	65	63	2	Telva
128	126	2	137	99	38	-	-	-	60	58	2	Piludara
140	121	19	303	228	75	23	18	5	480	435	45	Umarwada
26	24	2	185	161	24	13	12	1	672	554	118	Kapodara
72	57	15	168	88	80	10	9	1	3,023	2,876	147	Bhadkodara
117	96	21	449	320	129	11	11	-	1,031	898	133	Kosamadi
73	63	10	524	286	238	4	3	1	801	747	54	Jitali

**VILLAGE PRIMARY**  
**C D Block -**

Location Code Number	Name of Village	Marginal Workers			Industrial Category					
					Cultivators			Agricultural Labourers		
		Persons	Males	Females	Persons	Males	Females	Persons	Males	Females
1	2	41	42	43	44	45	46	47	48	49
<b>0006</b>	<b>Anklesvar (Total)</b>	<b>9,826</b>	<b>2,940</b>	<b>6,886</b>	<b>896</b>	<b>181</b>	<b>715</b>	<b>6,640</b>	<b>1,591</b>	<b>5,049</b>
<b>0006</b>	<b>Anklesvar (Rural)</b>	<b>8,803</b>	<b>2,461</b>	<b>6,342</b>	<b>889</b>	<b>178</b>	<b>711</b>	<b>6,485</b>	<b>1,536</b>	<b>4,949</b>
<b>0006</b>	<b>Anklesvar (Urban)</b>	<b>1,023</b>	<b>479</b>	<b>544</b>	<b>7</b>	<b>3</b>	<b>4</b>	<b>155</b>	<b>55</b>	<b>100</b>
	<b>Anklesvar (Rural)</b>									
01593800	Dhanturiya	664	156	508	99	25	74	448	70	378
01593900	Taria	660	151	509	82	5	77	528	118	410
01594000	Matied	334	15	319	48	1	47	278	11	267
01594100	Haripura	18	-	18	5	-	5	6	-	6
01594200	Sakkarpor	54	3	51	26	-	26	23	2	21
01594300	Sarfuddin	52	8	44	3	1	2	48	7	41
01594400	Borbhatha	233	30	203	21	1	20	207	26	181
01594500	Borbhatha Bet	66	28	38	1	1	-	27	8	19
01594600	Chhapra	75	5	70	-	-	-	75	5	70
01594700	Kansiya	532	99	433	143	18	125	344	75	269
01594800	Mandvabuzarg	931	259	672	18	2	16	833	204	629
01594900	Naugama	175	1	174	-	-	-	175	1	174
01595000	Samor	184	108	76	1	1	-	157	89	68
01595100	Surwadi	13	9	4	2	2	-	9	5	4
01595200	Divi	46	2	44	1	-	1	44	2	42
01595300	Diva	310	111	199	66	18	48	197	79	118
01595400	Pungam	61	9	52	1	-	1	55	9	46
01595500	Sajod	213	72	141	46	7	39	99	31	68
01595600	Kanwa	47	15	32	1	1	-	46	14	32
01595700	Nangal	12	12	-	-	-	-	11	11	-
01595800	Boidara	79	8	71	8	1	7	62	6	56
01595900	Gadkhol(Part)	24	19	5	-	-	-	4	2	2
01596000	Motali	52	19	33	4	1	3	24	7	17
01596100	Amrutpura	227	131	96	70	28	42	145	92	53
01596200	Uchhali	-	-	-	-	-	-	-	-	-
01596300	Kararvel	23	22	1	-	-	-	8	8	-
01596400	Dadhhal	231	130	101	6	3	3	175	92	83
01596500	Sarangpore	181	115	66	5	1	4	8	5	3
01596600	Piraman (Part)	16	9	7	-	-	-	4	1	3
01596700	Amboli	147	17	130	51	8	43	76	6	70
01596800	Adol	-	-	-	-	-	-	-	-	-
01596900	Hajat	188	69	119	4	2	2	179	65	114
01597000	Sarthan	168	77	91	7	3	4	152	65	87
01597100	Motwan	22	21	1	-	-	-	7	6	1
01597200	Telva	63	19	44	-	-	-	56	15	41
01597300	Piludara	102	23	79	2	1	1	100	22	78
01597400	Umarwada	318	56	262	59	9	50	221	29	192
01597500	Kapodara	144	12	132	4	-	4	133	6	127
01597600	Bhadkodara	120	56	64	16	8	8	15	2	13
01597700	Kosamadi	264	117	147	2	1	1	202	88	114
01597800	Jitali	42	25	17	2	-	2	8	3	5

**CENSUS ABSTRACT**

**Anklesvar**

of Marginal Workers			Non-Workers			Name of Village	Location Code Number			
Household Industry Workers			Other Workers							
Persons	Males	Females	Persons	Males	Females					
50	51	52	53	54	55	56	57	58	2	1
<b>181</b>	<b>48</b>	<b>133</b>	<b>2,109</b>	<b>1,120</b>	<b>989</b>	<b>105,450</b>	<b>40,337</b>	<b>65,113</b>	<b>Anklesvar (Total)</b>	<b>0006</b>
<b>119</b>	<b>28</b>	<b>91</b>	<b>1,310</b>	<b>719</b>	<b>591</b>	<b>78,032</b>	<b>30,078</b>	<b>47,954</b>	<b>Anklesvar (Rural)</b>	<b>0006</b>
<b>62</b>	<b>20</b>	<b>42</b>	<b>799</b>	<b>401</b>	<b>398</b>	<b>27,418</b>	<b>10,259</b>	<b>17,159</b>	<b>Anklesvar (Urban)</b>	<b>0006</b>
									<b>Anklesvar (Rural)</b>	
2	2	-	115	59	56	2,243	935	1,308	Dhanturiya	01593800
1	-	1	49	28	21	1,408	677	731	Taria	01593900
-	-	-	8	3	5	1,108	440	668	Matied	01594000
1	-	1	6	-	6	611	234	377	Haripura	01594100
-	-	-	5	1	4	1,154	530	624	Sakkarpor	01594200
1	-	1	-	-	-	191	109	82	Sarfuddin	01594300
-	-	-	5	3	2	589	266	323	Borbhatha	01594400
-	-	-	38	19	19	2,856	1,060	1,796	Borbhatha Bet	01594500
-	-	-	-	-	-	809	287	522	Chhapra	01594600
4	2	2	41	4	37	1,288	581	707	Kansiya	01594700
7	-	7	73	53	20	3,319	1,323	1,996	Mandvabuzarg	01594800
-	-	-	-	-	-	314	163	151	Naugama	01594900
-	-	-	26	18	8	685	253	432	Samor	01595000
-	-	-	2	2	-	1,256	408	848	Surwadi	01595100
-	-	-	1	-	1	277	149	128	Divi	01595200
2	-	2	45	14	31	3,537	1,293	2,244	Diva	01595300
1	-	1	4	-	4	1,112	428	684	Pungam	01595400
25	5	20	43	29	14	2,057	783	1,274	Sajod	01595500
-	-	-	-	-	-	211	103	108	Kanwa	01595600
-	-	-	1	1	-	908	347	561	Nangal	01595700
3	-	3	6	1	5	1,053	361	692	Boidara	01595800
-	-	-	20	17	3	762	240	522	Gadkhol(Part)	01595900
-	-	-	24	11	13	358	128	230	Motali	01596000
-	-	-	12	11	1	510	192	318	Amrutpura	01596100
-	-	-	-	-	-	501	167	334	Uchhali	01596200
-	-	-	15	14	1	909	334	575	Kararvel	01596300
1	1	-	49	34	15	1,987	720	1,267	Dadhhal	01596400
17	5	12	151	104	47	7,081	2,530	4,551	Sarangpore	01596500
3	-	3	9	8	1	1,191	472	719	Piraman (Part)	01596600
-	-	-	20	3	17	522	214	308	Amboli	01596700
-	-	-	-	-	-	784	279	505	Adol	01596800
-	-	-	5	2	3	600	216	384	Hajat	01596900
-	-	-	9	9	-	697	264	433	Sarthan	01597000
-	-	-	15	15	-	378	124	254	Motwan	01597100
2	-	2	5	4	1	377	140	237	Telva	01597200
-	-	-	-	-	-	481	182	299	Piludara	01597300
11	2	9	27	16	11	2,069	822	1,247	Umarwada	01597400
1	1	-	6	5	1	1,593	611	982	Kapodara	01597500
6	-	6	83	46	37	5,227	1,964	3,263	Bhadkodara	01597600
16	5	11	44	23	21	3,433	1,278	2,155	Kosamadi	01597700
2	-	2	30	22	8	2,420	913	1,507	Jitali	01597800

**VILLAGE PRIMARY**  
**C D Block -**

Location Code Number	Name of Village	Area of Village in Hectares	Number of Households	Total Population (Including Institutional and Houseless Population)			Population in the Age-Group 0-6		
				Persons	Males	Females	Persons	Males	Females
1	2	3	4	5	6	7	8	9	10
01597900	Piprod	258.2	94	479	243	236	76	33	43
01598000	Avadar	491.9	251	1,229	634	595	197	103	94
01598100	Pardi Mokha	213.1	97	529	250	279	112	51	61
01598200	Sangpor	1,353.8	530	2,436	1,252	1,184	404	209	195
01598300	Bakrol	737.3	368	1,504	842	662	211	112	99
01598400	Safipura	280.9		-----Un-inhabited-----					
01598500	Alonj	566.9	387	1,916	970	946	283	144	139
01598600	Pardi Idris	742.1	266	1,233	627	606	168	82	86
01598700	Karmali	247.0	187	785	375	410	99	51	48
01598800	Panoli	1,334.8	825	4,779	2,110	2,669	706	356	350
01598900	Sanjali	399.0	1,218	4,839	3,327	1,512	614	313	301
01599000	Kharod	1,133.5	743	4,289	2,413	1,876	685	318	367
01599100	Bhadi	792.2	406	2,322	1,176	1,146	308	157	151
01599200	Ravidra	678.7	395	2,335	1,405	930	291	149	142
01599300	Adadara	372.5	95	384	194	190	64	36	28
01599400	Sisodara	1,458.3	453	2,158	1,078	1,080	327	172	155
01599500	Utiyadara	1,007.0	197	888	459	429	138	71	67
01599600	Bharan	1,584.4	265	1,105	561	544	160	72	88
<b>Anklesvar (Urban)</b>									
42106000	Andada (CT)	190.0	3,275	13,506	7,314	6,192	2,156	1,173	983
42107000	Anklesvar ( Diva, Divi & Borbhatha New Vasahat) (OG) - Ward No.13	N.A.	866	3,894	2,075	1,819	661	339	322
42107000	Anklesvar ( Diva, Divi & Borbhatha New Vasahat) (OG) - Ward No.14	N.A.	488	2,226	1,143	1,083	342	184	158
42107000	Anklesvar ( Diva, Divi & Borbhatha New Vasahat) (OG) - Ward No.15	N.A.	1,158	4,601	2,510	2,091	772	398	374
42107000	Piraman (Part) (OG) - Ward No.16	14.0	684	3,420	1,878	1,542	563	298	265
42107000	Gadkhol (Part) (OG) - Ward No.17	N.A.	3,306	14,615	8,187	6,428	2,514	1,397	1,117

N.A. = Not Available

**CENSUS ABSTRACT**

**Anklesvar**

Scheduled Castes Population			Scheduled Tribes Population			Literates			Name of Village
Persons	Males	Females	Persons	Males	Females	Persons	Males	Females	
11	12	13	14	15	16	17	18	19	2
-	-	-	330	163	167	260	163	97	Piprod
-	-	-	800	413	387	677	402	275	Avadar
-	-	-	173	85	88	301	166	135	Pardi Mokha
62	29	33	1,672	856	816	1,198	725	473	Sangpor
78	44	34	794	431	363	993	644	349	Bakrol
-----Un-inhabited-----									Safipura
7	2	5	1,134	589	545	895	508	387	Alonj
9	6	3	736	378	358	616	361	255	Pardi Idris
-	-	-	376	186	190	440	232	208	Karmali
173	95	78	1,547	775	772	3,017	1,303	1,714	Panoli
114	72	42	984	534	450	3,372	2,653	719	Sanjali
99	46	53	1,178	610	568	2,918	1,817	1,101	Kharod
13	6	7	778	395	383	1,448	784	664	Bhadi
49	21	28	630	316	314	1,663	1,106	557	Ravidra
2	1	1	262	130	132	206	115	91	Adadara
198	94	104	753	367	386	1,106	627	479	Sisodara
-	-	-	484	243	241	532	309	223	Utiyadara
98	50	48	597	290	307	633	379	254	Bharan
<b>Anklesvar (Urban)</b>									
1,292	676	616	1,968	1,030	938	9,750	5,614	4,136	Andada (CT)
99	53	46	2,886	1,496	1,390	1,803	1,141	662	Anklesvar ( Diva, Divi & Borbhatha New Vasahat) (OG) - Ward No.13
131	57	74	1,287	653	634	1,631	899	732	Anklesvar ( Diva, Divi & Borbhatha New Vasahat) (OG) - Ward No.14
625	325	300	1,115	580	535	3,119	1,898	1,221	Anklesvar ( Diva, Divi & Borbhatha New Vasahat) (OG) - Ward No.15
99	51	48	404	216	188	2,216	1,319	897	Piraman (Part) (OG) - Ward No.16
557	289	268	581	312	269	10,245	6,157	4,088	Gadkhol (Part) (OG) - Ward No.17

**VILLAGE PRIMARY**  
**C D Block -**

Location Code Number	Name of Village	Illiterates			Total Workers			Main Workers		
		Persons	Males	Females	Persons	Males	Females	Persons	Males	Females
		20	21	22	23	24	25	26	27	28
01597900	Piprod	219	80	139	205	137	68	200	133	67
01598000	Avadar	552	232	320	424	352	72	407	348	59
01598100	Pardi Mokha	228	84	144	174	132	42	173	131	42
01598200	Sangpor	1,238	527	711	1,066	717	349	959	710	249
01598300	Bakrol	511	198	313	855	562	293	639	545	94
01598400	Safipura	-----Un-inhabited-----								
01598500	Alonj	1,021	462	559	821	538	283	719	495	224
01598600	Pardi Idris	617	266	351	717	425	292	347	334	13
01598700	Karmali	345	143	202	323	202	121	216	183	33
01598800	Panoli	1,762	807	955	1,293	1,032	261	1,245	1,008	237
01598900	Sanjali	1,467	674	793	2,904	2,635	269	2,754	2,598	156
01599000	Kharod	1,371	596	775	1,455	1,071	384	1,232	1,010	222
01599100	Bhadi	874	392	482	1,048	652	396	987	644	343
01599200	Ravidra	672	299	373	685	486	199	675	480	195
01599300	Adadara	178	79	99	198	115	83	187	113	74
01599400	Sisodara	1,052	451	601	837	668	169	788	632	156
01599500	Utiyadara	356	150	206	394	289	105	369	279	90
01599600	Bharan	472	182	290	645	345	300	435	292	143
<b>Anklesvar (Urban)</b>										
42106000	Andada (CT)	3,756	1,700	2,056	4,474	3,989	485	4,291	3,931	360
42107000	Anklesvar ( Diva, Divi & Borbhatha New Vasahat) (OG) - Ward No.13	2,091	934	1,157	1,579	1,161	418	1,431	1,094	337
42107000	Anklesvar ( Diva, Divi & Borbhatha New Vasahat) (OG) - Ward No.14	595	244	351	963	661	302	762	626	136
42107000	Anklesvar ( Diva, Divi & Borbhatha New Vasahat) (OG) - Ward No.15	1,482	612	870	1,753	1,502	251	1,655	1,433	222
42107000	Piraman (Part) (OG) - Ward No.16	1,204	559	645	1,204	1,024	180	1,089	951	138
42107000	Gadkhol (Part) (OG) - Ward No.17	4,370	2,030	2,340	4,871	4,511	360	4,593	4,334	259

**CENSUS ABSTRACT**

**Anklesvar**

Industrial Category of Main Workers												Name of Village
Cultivators			Agricultural Labourers			Household Industry Workers			Other Workers			
Persons	Males	Females	Persons	Males	Females	Persons	Males	Females	Persons	Males	Females	2
29	30	31	32	33	34	35	36	37	38	39	40	
22	22	-	108	46	62	1	1	-	69	64	5	Piprod
75	73	2	171	129	42	-	-	-	161	146	15	Avadar
28	28	-	87	50	37	5	5	-	53	48	5	Pardi Mokha
86	77	9	694	466	228	4	4	-	175	163	12	Sangpor
76	67	9	112	58	54	-	-	-	451	420	31	Bakrol
-----Un-inhabited-----												Safipura
75	70	5	411	257	154	1	-	1	232	168	64	Alonj
148	143	5	152	144	8	-	-	-	47	47	-	Pardi Idris
55	39	16	84	80	4	1	-	1	76	64	12	Karmali
149	140	9	569	359	210	35	34	1	492	475	17	Panoli
28	24	4	159	99	60	5	4	1	2,562	2,471	91	Sanjali
119	104	15	351	221	130	6	4	2	756	681	75	Kharod
110	96	14	663	350	313	-	-	-	214	198	16	Bhadi
69	67	2	331	199	132	22	15	7	253	199	54	Ravidra
29	26	3	109	53	56	-	-	-	49	34	15	Adadara
211	191	20	334	236	98	1	1	-	242	204	38	Sisodara
85	68	17	180	113	67	2	1	1	102	97	5	Utiyadara
110	89	21	240	128	112	1	-	1	84	75	9	Bharan
												<b>Anklesvar (Urban)</b>
108	99	9	358	248	110	54	38	16	3,771	3,546	225	Andada (CT)
-	-	-	604	360	244	-	-	-	827	734	93	Anklesvar ( Diva, Divi & Borbhatha New Vasahat) (OG) - Ward No.13
25	25	-	62	42	20	15	15	-	660	544	116	Anklesvar ( Diva, Divi & Borbhatha New Vasahat) (OG) - Ward No.14
6	4	2	250	163	87	32	30	2	1,367	1,236	131	Anklesvar ( Diva, Divi & Borbhatha New Vasahat) (OG) - Ward No.15
14	14	-	5	3	2	5	5	-	1,065	929	136	Piraman (Part) (OG) - Ward No.16
8	5	3	26	23	3	89	64	25	4,470	4,242	228	Gadkhol (Part) (OG) - Ward No.17



**VILLAGE PRIMARY**  
**C D Block -**

Location Code Number	Name of Village	Marginal Workers			Industrial Category					
					Cultivators			Agricultural Labourers		
		Persons	Males	Females	Persons	Males	Females	Persons	Males	Females
1	2	41	42	43	44	45	46	47	48	49
01597900	Piprod	5	4	1	-	-	-	1	1	-
01598000	Avadar	17	4	13	1	-	1	16	4	12
01598100	Pardi Mokha	1	1	-	-	-	-	-	-	-
01598200	Sangpor	107	7	100	1	-	1	106	7	99
01598300	Bakrol	216	17	199	7	2	5	191	11	180
01598400	Safipura	-----Un-inhabited-----								
01598500	Alonj	102	43	59	1	1	-	85	33	52
01598600	Pardi Idris	370	91	279	13	9	4	334	71	263
01598700	Karmali	107	19	88	4	2	2	96	14	82
01598800	Panoli	48	24	24	-	-	-	39	16	23
01598900	Sanjali	150	37	113	4	1	3	37	4	33
01599000	Kharod	223	61	162	23	9	14	116	7	109
01599100	Bhadi	61	8	53	10	1	9	46	5	41
01599200	Ravidra	10	6	4	-	-	-	2	1	1
01599300	Adadara	11	2	9	3	-	3	8	2	6
01599400	Sisodara	49	36	13	4	1	3	30	21	9
01599500	Utiyadara	25	10	15	6	1	5	19	9	10
01599600	Bharan	210	53	157	8	2	6	170	43	127
<b>Anklesvar (Urban)</b>										
42106000	Andada (CT)	183	58	125	2	-	2	83	22	61
42107000	Anklesvar ( Diva, Divi & Borbhatha New Vasahat) (OG) - Ward No.13	148	67	81	-	-	-	23	9	14
42107000	Anklesvar ( Diva, Divi & Borbhatha New Vasahat) (OG) - Ward No.14	201	35	166	3	1	2	10	4	6
42107000	Anklesvar ( Diva, Divi & Borbhatha New Vasahat) (OG) - Ward No.15	98	69	29	1	1	-	17	7	10
42107000	Piraman (Part) (OG) - Ward No.16	115	73	42	1	1	-	2	1	1
42107000	Gadkhol (Part) (OG) - Ward No.17	278	177	101	-	-	-	20	12	8

**CENSUS ABSTRACT**

**Anklesvar**

of Marginal Workers			Non-Workers			Name of Village	Location Code Number			
Household Industry Workers			Other Workers							
Persons	Males	Females	Persons	Males	Females					
50	51	52	53	54	55	56	57	58	2	1
-	-	-	4	3	1	274	106	168	Piprod	01597900
-	-	-	-	-	-	805	282	523	Avadar	01598000
-	-	-	1	1	-	355	118	237	Pardi Mokha	01598100
-	-	-	-	-	-	1,370	535	835	Sangpor	01598200
-	-	-	18	4	14	649	280	369	Bakrol	01598300
-----Un-inhabited-----										
1	-	1	15	9	6	1,095	432	663	Alonj	01598500
-	-	-	23	11	12	516	202	314	Pardi Idris	01598600
1	-	1	6	3	3	462	173	289	Karmali	01598700
-	-	-	9	8	1	3,486	1,078	2,408	Panoli	01598800
-	-	-	109	32	77	1,935	692	1,243	Sanjali	01598900
2	1	1	82	44	38	2,834	1,342	1,492	Kharod	01599000
-	-	-	5	2	3	1,274	524	750	Bhadi	01599100
7	4	3	1	1	-	1,650	919	731	Ravidra	01599200
-	-	-	-	-	-	186	79	107	Adadara	01599300
-	-	-	15	14	1	1,321	410	911	Sisodara	01599400
-	-	-	-	-	-	494	170	324	Utiyadara	01599500
2	-	2	30	8	22	460	216	244	Bharan	01599600
<b>Anklesvar (Urban)</b>										
12	1	11	86	35	51	9,032	3,325	5,707	Andada (CT)	42106000
1	-	1	124	58	66	2,315	914	1,401	Anklesvar ( Diva, Divi & Borbhatha New Vasahat) (OG) - Ward No.13	42107000
14	1	13	174	29	145	1,263	482	781	Anklesvar ( Diva, Divi & Borbhatha New Vasahat) (OG) - Ward No.14	42107000
-	-	-	80	61	19	2,848	1,008	1,840	Anklesvar ( Diva, Divi & Borbhatha New Vasahat) (OG) - Ward No.15	42107000
2	1	1	110	70	40	2,216	854	1,362	Piraman (Part) (OG) - Ward No.16	42107000
33	17	16	225	148	77	9,744	3,676	6,068	Gadkhol (Part) (OG) - Ward No.17	42107000



**TALUKA / C.D. BLOCK**

**HANSOT**

VII. AGE PRIMARY  
C D Block -

Location Code Number	Name of Village	Area of Village in Hectares	Number of Households	Total Population (Including Institutional and Houseless)			Population in the Age Group 0-6		
				Persons	Males	Females	Persons	Males	Females
1	2	3	4	5	6	7	8	9	10
<b>0007</b>	<b>Hansot (Total)</b>	<b>39,861.4</b>	<b>14,830</b>	<b>68,782</b>	<b>36,255</b>	<b>32,527</b>	<b>9,306</b>	<b>4,889</b>	<b>4,417</b>
<b>0007</b>	<b>Hansot (Rural)</b>	<b>39,861.4</b>	<b>14,830</b>	<b>68,782</b>	<b>36,255</b>	<b>32,527</b>	<b>9,306</b>	<b>4,889</b>	<b>4,417</b>
<b>0007</b>	<b>Hansot (Urban)</b>	-	-	-	-	-	-	-	-
	<b>Hansot (Rural)</b>								
01599700	Ambheta	952.2	233	1,195	613	582	170	80	90
01599800	Pardi	634.5	123	544	285	259	69	37	32
01599900	Hansot	1,623.0	2,078	10,793	5,799	4,994	1,339	681	658
01600000	Utraj	1,657.6	262	1,317	691	626	221	111	110
01600100	Shera	748.5	257	1,302	669	633	149	81	68
01600200	Mothiya	586.8	213	1,012	530	482	155	92	63
01600300	Digas	868.0	297	1,310	664	646	158	85	73
01600400	Mangrol	365.2	177	743	370	373	83	43	40
01600500	Asta	781.6	290	1,296	659	637	162	88	74
01600600	Vansoli	282.4	149	725	369	356	118	58	60
01600700	Katpor	5,393.5	490	2,219	1,152	1,067	249	137	112
01600800	Dantra	525.0	236	1,060	550	510	141	69	72
01600900	Badodara	459.9	231	1,056	572	484	141	85	56
01601000	Sayan	1,066.1	365	1,684	828	856	240	118	122
01601100	Alva	394.9	154	737	361	376	119	63	56
01601200	Kalam	447.0	152	687	338	349	71	32	39
01601300	Kathodara	518.1	163	886	456	430	148	83	65
01601400	Rohid	621.0	295	1,330	691	639	189	102	87
01601500	Valner	1,141.3	382	1,751	893	858	215	118	97
01601600	Rayma	672.5	256	1,144	596	548	153	84	69
01601700	Chhilodara	494.7	137	645	348	297	96	55	41
01601800	Vaghwan	672.6	196	775	399	376	94	50	44
01601900	Vamleshwar	969.2	217	885	434	451	117	57	60
01602000	Jetpor	401.7	102	448	230	218	42	26	16
01602100	Ankalva	1,081.0	160	719	375	344	107	62	45
01602200	Dhamrad	1,041.4	319	1,394	706	688	241	125	116
01602300	Bolav	423.0	150	712	351	361	60	28	32
01602400	Malanpor	511.5	133	647	332	315	83	49	34
01602500	Kudadara	476.6	144	709	357	352	129	65	64
01602600	Ghodadara	655.4	240	1,064	547	517	154	80	74
01602700	Parvat	759.5	203	951	488	463	132	71	61
01602800	Aniyadara	366.0	187	844	507	337	76	36	40
01602900	Balota	1,315.9	311	1,471	745	726	198	102	96
01603000	Samli	504.6	176	734	384	350	84	38	46
01603100	Kantiyajal	2,594.9	291	1,177	617	560	112	60	52
01603200	Ilav	1,420.8	751	3,811	1,994	1,817	451	247	204
01603300	Sunevkhard	737.1	395	1,773	896	877	207	107	100
01603400	Sunevkalla	1,199.9	406	1,779	912	867	212	114	98
01603500	Pandavai	392.4	393	1,613	996	617	234	120	114
01603600	Dungra	388.1	113	551	292	259	51	27	24
01603700	Obha	992.2	429	2,040	1,052	988	328	159	169
01603800	Asarma	557.4	239	1,078	565	513	134	69	65
01603900	Sahol	527.0	306	1,500	783	717	229	131	98
01604000	Panjroli	601.9	564	2,804	1,503	1,301	601	334	267
01604100	Amod	291.5	218	1,077	553	524	183	95	88
01604200	Kharach	746.2	1,247	4,790	2,803	1,987	661	335	326

PRIMARY CENSUS ABSTRACT

**CENSUS ABSTRACT**  
**Hansot**

Scheduled Castes Population			Scheduled Tribes Population			Literates			Name of Village
Persons	Males	Females	Persons	Males	Females	Persons	Males	Females	
11	12	13	14	15	16	17	18	19	2
<b>3,868</b>	<b>1,976</b>	<b>1,892</b>	<b>24,303</b>	<b>12,472</b>	<b>11,831</b>	<b>41,669</b>	<b>24,451</b>	<b>17,218</b>	<b>Hansot (Total)</b>
<b>3,868</b>	<b>1,976</b>	<b>1,892</b>	<b>24,303</b>	<b>12,472</b>	<b>11,831</b>	<b>41,669</b>	<b>24,451</b>	<b>17,218</b>	<b>Hansot (Rural)</b>
-	-	-	-	-	-	-	-	-	<b>Hansot (Urban)</b>
									<b>Hansot (Rural)</b>
4	2	2	691	357	334	757	454	303	Ambheta
69	42	27	158	79	79	335	206	129	Pardi
450	222	228	1,943	1,020	923	7,057	4,151	2,906	Hansot
101	49	52	821	421	400	591	363	228	Utraj
1	1	-	600	306	294	865	491	374	Shera
67	34	33	454	239	215	539	317	222	Mothiya
119	58	61	635	325	310	762	443	319	Digas
39	20	19	449	226	223	635	321	314	Mangrol
140	73	67	657	333	324	660	373	287	Asta
45	25	20	498	246	252	361	213	148	Vansnoli
48	26	22	961	495	466	1,351	805	546	Katpor
14	7	7	581	309	272	537	315	222	Dantra
150	85	65	340	176	164	626	382	244	Badodara
62	28	34	654	315	339	1,077	603	474	Sayan
5	2	3	534	264	270	269	155	114	Alva
60	30	30	444	217	227	398	225	173	Kalam
40	22	18	308	153	155	465	268	197	Kathodara
29	14	15	482	243	239	788	453	335	Rohid
45	26	19	760	378	382	958	531	427	Valner
47	28	19	638	331	307	656	400	256	Rayma
14	7	7	120	70	50	425	246	179	Chhilodara
104	48	56	363	178	185	475	280	195	Vaghwan
26	12	14	326	165	161	554	316	238	Vamleshwar
11	6	5	356	189	167	258	156	102	Jetpor
33	14	19	237	125	112	384	225	159	Ankalva
127	65	62	647	321	326	730	418	312	Dhamrad
12	3	9	311	157	154	360	195	165	Bolav
64	31	33	434	228	206	328	188	140	Malanpor
74	33	41	416	213	203	315	181	134	Kudadara
56	31	25	508	259	249	571	336	235	Ghodadara
41	18	23	504	254	250	620	346	274	Parvat
71	34	37	174	98	76	431	277	154	Aniyadara
71	36	35	547	275	272	807	460	347	Balota
10	3	7	148	78	70	526	310	216	Samli
4	3	1	258	136	122	823	490	333	Kantiyajal
365	178	187	1,142	602	540	2,489	1,425	1,064	Ilav
124	62	62	496	247	249	1,169	631	538	Sunevkhurd
97	48	49	710	375	335	1,073	616	457	Sunevkalla
103	72	31	256	142	114	1,098	757	341	Pandavai
40	20	20	137	64	73	314	188	126	Dungra
178	95	83	619	318	301	1,247	706	541	Obha
58	28	30	344	177	167	730	428	302	Asarma
37	13	24	693	363	330	803	461	342	Sahol
57	29	28	1,232	647	585	1,536	899	637	Panjroli
85	39	46	281	141	140	660	385	275	Amod
471	254	217	436	217	219	3,256	2,062	1,194	Kharach

VII. AGE, PRIMARY  
C D Block -

Location Code Number	Name of Village	Illiterates			Total Workers			Main Workers		
		Persons	Males	Females	Persons	Males	Females	Persons	Males	Females
1	2	20	21	22	23	24	25	26	27	28
<b>0007</b>	<b>Hansot (Total)</b>	<b>27,113</b>	<b>11,804</b>	<b>15,309</b>	<b>34,552</b>	<b>21,688</b>	<b>12,864</b>	<b>27,254</b>	<b>20,036</b>	<b>7,218</b>
<b>0007</b>	<b>Hansot (Rural)</b>	<b>27,113</b>	<b>11,804</b>	<b>15,309</b>	<b>34,552</b>	<b>21,688</b>	<b>12,864</b>	<b>27,254</b>	<b>20,036</b>	<b>7,218</b>
<b>0007</b>	<b>Hansot (Urban)</b>	-	-	-	-	-	-	-	-	-
	<b>Hansot (Rural)</b>									
01599700	Ambheta	438	159	279	560	340	220	507	322	185
01599800	Pardi	209	79	130	302	171	131	191	152	39
01599900	Hansot	3,736	1,648	2,088	4,359	2,800	1,559	3,094	2,473	621
01600000	Utraj	726	328	398	695	429	266	487	399	88
01600100	Shera	437	178	259	587	387	200	301	284	17
01600200	Mothiya	473	213	260	524	318	206	366	295	71
01600300	Digas	548	221	327	710	429	281	456	373	83
01600400	Mangrol	108	49	59	471	228	243	463	228	235
01600500	Asta	636	286	350	661	422	239	449	417	32
01600600	Vansnoli	364	156	208	397	208	189	253	194	59
01600700	Katpor	868	347	521	1,311	676	635	849	622	227
01600800	Dantrai	523	235	288	706	363	343	681	352	329
01600900	Badodara	430	190	240	628	342	286	370	300	70
01601000	Sayan	607	225	382	732	532	200	664	490	174
01601100	Alva	468	206	262	450	236	214	403	220	183
01601200	Kalam	289	113	176	347	205	142	332	193	139
01601300	Kathodara	421	188	233	466	282	184	311	258	53
01601400	Rohid	542	238	304	668	421	247	598	413	185
01601500	Valner	793	362	431	879	566	313	790	564	226
01601600	Rayma	488	196	292	611	376	235	305	260	45
01601700	Chhilodara	220	102	118	338	198	140	338	198	140
01601800	Vaghwan	300	119	181	513	275	238	489	262	227
01601900	Vamleshwar	331	118	213	631	314	317	450	240	210
01602000	Jetpor	190	74	116	296	157	139	272	156	116
01602100	Ankalva	335	150	185	418	229	189	299	214	85
01602200	Dhamrad	664	288	376	722	431	291	637	431	206
01602300	Bolav	352	156	196	294	208	86	292	207	85
01602400	Malanpor	319	144	175	372	200	172	252	180	72
01602500	Kudadara	394	176	218	311	207	104	191	149	42
01602600	Ghodadara	493	211	282	563	350	213	549	345	204
01602700	Parvat	331	142	189	473	315	158	407	309	98
01602800	Aniyadara	413	230	183	618	376	242	417	370	47
01602900	Balota	664	285	379	658	429	229	616	415	201
01603000	Samli	208	74	134	496	256	240	353	222	131
01603100	Kantiyajal	354	127	227	739	389	350	568	366	202
01603200	Ilav	1,322	569	753	1,445	1,093	352	1,297	1,017	280
01603300	Sunevkhard	604	265	339	932	536	396	762	522	240
01603400	Sunevkalla	706	296	410	1,020	570	450	688	543	145
01603500	Pandavai	515	239	276	797	692	105	675	634	41
01603600	Dungra	237	104	133	213	163	50	212	162	50
01603700	Obha	793	346	447	1,050	656	394	782	572	210
01603800	Asarma	348	137	211	638	329	309	390	283	107
01603900	Sahol	697	322	375	730	490	240	528	399	129
01604000	Panjroli	1,268	604	664	1,562	855	707	1,465	843	622
01604100	Amod	417	168	249	483	321	162	306	274	32
01604200	Kharach	1,534	741	793	2,176	1,918	258	2,149	1,914	235

PRIMARY CENSUS ABSTRACT

**CENSUS ABSTRACT**  
**Hansot**

												Name of Village
Cultivators			Agricultural Labourers			Household Industry			Other Workers			
Persons	Males	Females	Persons	Males	Females	Persons	Males	Females	Persons	Males	Females	
29	30	31	32	33	34	35	36	37	38	39	40	2
<b>6,399</b>	<b>5,146</b>	<b>1,253</b>	<b>11,184</b>	<b>6,712</b>	<b>4,472</b>	<b>325</b>	<b>250</b>	<b>75</b>	<b>9,346</b>	<b>7,928</b>	<b>1,418</b>	<b>Hansot (Total)</b>
<b>6,399</b>	<b>5,146</b>	<b>1,253</b>	<b>11,184</b>	<b>6,712</b>	<b>4,472</b>	<b>325</b>	<b>250</b>	<b>75</b>	<b>9,346</b>	<b>7,928</b>	<b>1,418</b>	<b>Hansot (Rural)</b>
-	-	-	-	-	-	-	-	-	-	-	-	<b>Hansot (Urban)</b>
												<b>Hansot (Rural)</b>
90	69	21	251	122	129	-	-	-	166	131	35	Ambheta
64	52	12	52	31	21	-	-	-	75	69	6	Pardi
268	238	30	788	514	274	43	37	6	1,995	1,684	311	Hansot
43	41	2	323	250	73	10	10	-	111	98	13	Utraj
73	70	3	147	141	6	1	1	-	80	72	8	Shera
88	87	1	185	144	41	3	3	-	90	61	29	Mothiya
121	110	11	240	177	63	2	2	-	93	84	9	Digas
50	46	4	270	145	125	4	4	-	139	33	106	Mangrol
105	105	-	218	200	18	-	-	-	126	112	14	Asta
37	35	2	149	97	52	5	4	1	62	58	4	Vansnoli
432	250	182	87	78	9	20	9	11	310	285	25	Katpor
230	108	122	388	191	197	5	2	3	58	51	7	Dantrai
125	107	18	178	134	44	5	5	-	62	54	8	Badodara
252	233	19	342	198	144	-	-	-	70	59	11	Sayan
45	37	8	327	161	166	-	-	-	31	22	9	Alva
77	64	13	244	121	123	7	5	2	4	3	1	Kalam
114	109	5	84	72	12	1	1	-	112	76	36	Kathodara
183	173	10	284	144	140	11	11	-	120	85	35	Rohid
278	241	37	440	259	181	1	-	1	71	64	7	Valner
119	112	7	148	112	36	1	1	-	37	35	2	Rayma
193	107	86	111	63	48	-	-	-	34	28	6	Chhilodara
146	87	59	303	145	158	1	1	-	39	29	10	Vaghwan
164	86	78	177	82	95	-	-	-	109	72	37	Vamleshwar
57	26	31	204	119	85	-	-	-	11	11	-	Jetpor
119	98	21	66	37	29	4	4	-	110	75	35	Ankalva
148	134	14	424	239	185	20	18	2	45	40	5	Dhamrad
83	83	-	182	100	82	1	1	-	26	23	3	Bolav
40	39	1	197	129	68	-	-	-	15	12	3	Malanpor
98	88	10	65	36	29	1	1	-	27	24	3	Kudadara
106	91	15	353	176	177	1	-	1	89	78	11	Ghodadara
134	109	25	221	149	72	-	-	-	52	51	1	Parvat
61	46	15	310	282	28	-	-	-	46	42	4	Aniyadara
177	175	2	383	190	193	-	-	-	56	50	6	Balota
132	97	35	91	27	64	26	18	8	104	80	24	Samli
259	169	90	80	33	47	-	-	-	229	164	65	Kantiyajal
237	211	26	564	344	220	21	20	1	475	442	33	Ilav
254	213	41	352	179	173	12	10	2	144	120	24	Sunevkhard
227	189	38	287	220	67	9	8	1	165	126	39	Sunevkalla
69	66	3	74	43	31	2	2	-	530	523	7	Pandavai
44	44	-	72	35	37	3	3	-	93	80	13	Dungra
231	221	10	316	168	148	12	11	1	223	172	51	Obha
159	133	26	153	80	73	1	1	-	77	69	8	Asarma
91	90	1	298	177	121	3	3	-	136	129	7	Sahol
234	125	109	485	203	282	66	39	27	680	476	204	Panjroli
38	38	-	51	35	16	3	2	1	214	199	15	Amod
104	94	10	220	130	90	20	13	7	1,805	1,677	128	Kharach



VII. AGE, PRIMARY  
C D Block -

Location Code Number	Name of Village	Marginal Workers			Cultivators			Agricultural Labourers		
		Persons	Males	Females	Persons	Males	Females	Persons	Males	Females
		41	42	43	44	45	46	47	48	49
<b>0007</b>	<b>Hansot (Total)</b>	<b>7,298</b>	<b>1,652</b>	<b>5,646</b>	<b>1,305</b>	<b>248</b>	<b>1,057</b>	<b>4,684</b>	<b>852</b>	<b>3,832</b>
<b>0007</b>	<b>Hansot (Rural)</b>	<b>7,298</b>	<b>1,652</b>	<b>5,646</b>	<b>1,305</b>	<b>248</b>	<b>1,057</b>	<b>4,684</b>	<b>852</b>	<b>3,832</b>
<b>0007</b>	<b>Hansot (Urban)</b>	-	-	-	-	-	-	-	-	-
	<b>Hansot (Rural)</b>									
01599700	Ambheta	53	18	35	7	4	3	36	13	23
01599800	Pardi	111	19	92	20	1	19	84	17	67
01599900	Hansot	1,265	327	938	33	6	27	725	88	637
01600000	Utraj	208	30	178	2	1	1	194	21	173
01600100	Shera	286	103	183	-	-	-	253	72	181
01600200	Mothiya	158	23	135	47	14	33	104	7	97
01600300	Digas	254	56	198	4	1	3	239	47	192
01600400	Mangrol	8	-	8	-	-	-	2	-	2
01600500	Asta	212	5	207	25	-	25	180	3	177
01600600	Vansoli	144	14	130	48	8	40	96	6	90
01600700	Katpor	462	54	408	9	1	8	436	44	392
01600800	Dantrai	25	11	14	2	-	2	14	3	11
01600900	Badodara	258	42	216	112	22	90	134	17	117
01601000	Sayan	68	42	26	34	26	8	33	16	17
01601100	Alva	47	16	31	1	1	-	39	8	31
01601200	Kalam	15	12	3	-	-	-	-	-	-
01601300	Kathodara	155	24	131	71	1	70	80	21	59
01601400	Rohid	70	8	62	-	-	-	-	-	-
01601500	Valner	89	2	87	36	-	36	50	1	49
01601600	Rayma	306	116	190	-	-	-	301	112	189
01601700	Chhilodara	-	-	-	-	-	-	-	-	-
01601800	Vaghwan	24	13	11	4	3	1	20	10	10
01601900	Vamleshwar	181	74	107	95	42	53	37	13	24
01602000	Jetpor	24	1	23	-	-	-	24	1	23
01602100	Ankalva	119	15	104	17	3	14	17	5	12
01602200	Dhamrad	85	-	85	58	-	58	27	-	27
01602300	Bolav	2	1	1	-	-	-	-	-	-
01602400	Malanpor	120	20	100	4	3	1	116	17	99
01602500	Kudadara	120	58	62	6	1	5	106	50	56
01602600	Ghodadara	14	5	9	1	1	-	7	1	6
01602700	Parvat	66	6	60	30	4	26	32	1	31
01602800	Aniyadara	201	6	195	3	-	3	190	6	184
01602900	Balota	42	14	28	31	11	20	9	2	7
01603000	Samli	143	34	109	7	7	-	122	23	99
01603100	Kantiyajal	171	23	148	130	15	115	29	5	24
01603200	Ilav	148	76	72	1	-	1	138	70	68
01603300	Sunevkhard	170	14	156	150	12	138	17	-	17
01603400	Sunevkalla	332	27	305	102	5	97	221	19	202
01603500	Pandavai	122	58	64	2	1	1	32	-	32
01603600	Dungra	1	1	-	-	-	-	1	1	-
01603700	Obha	268	84	184	159	38	121	30	5	25
01603800	Asarma	248	46	202	5	3	2	240	41	199
01603900	Sahol	202	91	111	31	9	22	118	49	69
01604000	Panjroli	97	12	85	3	-	3	14	4	10
01604100	Amod	177	47	130	11	2	9	125	32	93
01604200	Kharach	27	4	23	4	2	2	12	1	11

## PRIMARY CENSUS ABSTRACT

**CENSUS ABSTRACT**  
**Hansot**

Household Industry Workers			Other Workers			Non-Workers			Name of Village	Location Code Number
Persons	Males	Females	Persons	Males	Females	Persons	Males	Females		
50	51	52	53	54	55	56	57	58	2	1
<b>69</b>	<b>16</b>	<b>53</b>	<b>1,240</b>	<b>536</b>	<b>704</b>	<b>34,230</b>	<b>14,567</b>	<b>19,663</b>	<b>Hansot (Total)</b>	<b>0007</b>
<b>69</b>	<b>16</b>	<b>53</b>	<b>1,240</b>	<b>536</b>	<b>704</b>	<b>34,230</b>	<b>14,567</b>	<b>19,663</b>	<b>Hansot (Rural)</b>	<b>0007</b>
-	-	-	-	-	-	-	-	-	<b>Hansot (Urban)</b>	<b>0007</b>
									<b>Hansot (Rural)</b>	
-	-	-	10	1	9	635	273	362	Ambheta	01599700
1	1	-	6	-	6	242	114	128	Pardi	01599800
27	6	21	480	227	253	6,434	2,999	3,435	Hansot	01599900
-	-	-	12	8	4	622	262	360	Utraj	01600000
-	-	-	33	31	2	715	282	433	Shera	01600100
1	-	1	6	2	4	488	212	276	Mothiya	01600200
-	-	-	11	8	3	600	235	365	Digas	01600300
-	-	-	6	-	6	272	142	130	Mangrol	01600400
-	-	-	7	2	5	635	237	398	Asta	01600500
-	-	-	-	-	-	328	161	167	Vansnoli	01600600
-	-	-	17	9	8	908	476	432	Katpor	01600700
-	-	-	9	8	1	354	187	167	Dantra	01600800
3	-	3	9	3	6	428	230	198	Badodara	01600900
1	-	1	-	-	-	952	296	656	Sayan	01601000
-	-	-	7	7	-	287	125	162	Alva	01601100
2	-	2	13	12	1	340	133	207	Kalam	01601200
-	-	-	4	2	2	420	174	246	Kathodara	01601300
2	-	2	68	8	60	662	270	392	Rohid	01601400
1	-	1	2	1	1	872	327	545	Valner	01601500
-	-	-	5	4	1	533	220	313	Rayma	01601600
-	-	-	-	-	-	307	150	157	Chhilodara	01601700
-	-	-	-	-	-	262	124	138	Vaghwan	01601800
-	-	-	49	19	30	254	120	134	Vamleshwar	01601900
-	-	-	-	-	-	152	73	79	Jetpor	01602000
3	2	1	82	5	77	301	146	155	Ankalva	01602100
-	-	-	-	-	-	672	275	397	Dhamrad	01602200
-	-	-	2	1	1	418	143	275	Bolav	01602300
-	-	-	-	-	-	275	132	143	Malanpor	01602400
-	-	-	8	7	1	398	150	248	Kudadara	01602500
2	1	1	4	2	2	501	197	304	Ghodadara	01602600
-	-	-	4	1	3	478	173	305	Parvat	01602700
-	-	-	8	-	8	226	131	95	Aniyadara	01602800
-	-	-	2	1	1	813	316	497	Balota	01602900
12	3	9	2	1	1	238	128	110	Samli	01603000
-	-	-	12	3	9	438	228	210	Kantiyajal	01603100
3	1	2	6	5	1	2,366	901	1,465	Ilav	01603200
1	-	1	2	2	-	841	360	481	Sunevkhurd	01603300
-	-	-	9	3	6	759	342	417	Sunevkalla	01603400
-	-	-	88	57	31	816	304	512	Pandavai	01603500
-	-	-	-	-	-	338	129	209	Dungra	01603600
4	-	4	75	41	34	990	396	594	Obha	01603700
1	-	1	2	2	-	440	236	204	Asarma	01603800
3	2	1	50	31	19	770	293	477	Sahol	01603900
2	-	2	78	8	70	1,242	648	594	Panjroli	01604000
-	-	-	41	13	28	594	232	362	Amod	01604100
-	-	-	11	1	10	2,614	885	1,729	Kharach	01604200



**TALUKA / C.D. BLOCK**

**VALIA**

## VILLAGE PRIMARY

## C D Block -

Location Code Number	Name of Village	Area of Village in Hectares	Number of Households	Total Population (Including Institutional and Houseless Population)			Population in the Age-Group 0-6		
				Persons	Males	Females	Persons	Males	Females
				5	6	7	8	9	10
<b>0008</b>	<b>Valia (Total)</b>	<b>51,402.6</b>	<b>27,185</b>	<b>130,587</b>	<b>66,646</b>	<b>63,941</b>	<b>19,602</b>	<b>10,010</b>	<b>9,592</b>
<b>0008</b>	<b>Valia (Rural)</b>	<b>51,402.6</b>	<b>27,185</b>	<b>130,587</b>	<b>66,646</b>	<b>63,941</b>	<b>19,602</b>	<b>10,010</b>	<b>9,592</b>
<b>0008</b>	<b>Valia (Urban)</b>	-	-	-	-	-	-	-	-
	<b>Valia (Rural)</b>								
01604300	Koyalivav	209.5	38	179	93	86	35	16	19
01604400	Chiklota	408.6	69	413	197	216	46	16	30
01604500	Moriyana	376.3	311	1,502	756	746	237	115	122
01604600	Netrang	647.6	1,995	9,923	5,142	4,781	1,307	676	631
01604700	Borkhadi	280.9	74	334	169	165	54	24	30
01604800	Kup	282.1	50	238	122	116	40	23	17
01604900	Kodvav	173.3	42	238	157	81	32	16	16
01605000	Fulwadi	383.3	71	395	210	185	53	28	25
01605100	Ghanikhunt	217.4	216	1,015	515	500	182	97	85
01605200	Arethi	482.0	197	894	448	446	118	57	61
01605300	Bhangoria	165.0	186	1,013	509	504	183	93	90
01605400	Baladava	540.8	244	1,200	603	597	220	114	106
01605500	Chandravan	711.1	212	1,036	529	507	155	86	69
01605600	Kelvikuva	576.3	190	1,000	500	500	132	66	66
01605700	Bedoli	187.4	61	276	140	136	36	23	13
01605800	Datt Nagar	250.0	83	340	175	165	31	15	16
01605900	Bhens Khetar	203.2	121	562	282	280	79	41	38
01606000	Singalvan	342.2	142	719	363	356	85	42	43
01606100	Pathar	1,519.8	586	2,988	1,510	1,478	533	263	270
01606200	Dajipara	222.3	127	614	317	297	86	49	37
01606300	Chanderiya	611.3	219	979	502	477	154	79	75
01606400	Singla	542.2	136	675	364	311	133	75	58
01606500	Vagadkhol	416.5	268	1,261	622	639	185	85	100
01606600	Bhilod	1,023.6	449	1,962	993	969	320	155	165
01606700	Dholgam	1,416.1	474	2,537	1,279	1,258	395	201	194
01606800	Hirapor	741.0	330	1,607	842	765	259	129	130
01606900	Vatariya	908.1	544	2,505	1,400	1,105	402	218	184
01607000	Kondh	1,931.5	831	4,233	2,231	2,002	648	323	325
01607100	Dodwada	412.3	109	477	236	241	61	26	35
01607200	Naldhari	659.4	175	770	401	369	150	80	70
01607300	Valia	654.0	1,308	6,192	3,233	2,959	751	398	353
01607400	Daheli	848.2	876	4,088	2,090	1,998	551	294	257
01607500	Kesargam	481.3	89	413	207	206	68	37	31
01607600	Shir	519.8	204	966	479	487	139	63	76
01607700	Panchasim	490.7	158	748	379	369	118	65	53
01607800	Kambodiya	749.4	328	1,685	868	817	253	133	120
01607900	Sakva	332.8	92	450	219	231	87	40	47
01608000	Thava	240.5	222	1,164	583	581	143	72	71
01608100	Kakad Kui	306.5	356	1,613	823	790	251	115	136
01608200	Badakui	43.3							
					-----Un-inhabited-----				
01608300	Motia	920.1	165	829	396	433	170	82	88
01608400	Atkhol	407.4	131	626	339	287	70	37	33
01608500	Chasvad	533.3	237	1,363	736	627	179	97	82
01608600	Zarna	768.7	426	2,050	1,079	971	250	134	116
01608700	Dolatpur	627.8	288	1,421	701	720	200	98	102
01608800	Itkala	588.4	125	542	277	265	63	31	32

PRIMARY CENSUS ABSTRACT

**CENSUS ABSTRACT**

**Valia**

Scheduled Castes Population			Scheduled Tribes Population			Literates			Name of Village	
Persons	Males	Females	Persons	Males	Females	Persons	Males	Females		
11	12	13	14	15	16	17	18	19	2	
1,083	544	539	96,179	48,692	47,487	67,732	40,415	27,317	Valia (Total)	
1,083	544	539	96,179	48,692	47,487	67,732	40,415	27,317	Valia (Rural)	
-	-	-	-	-	-	-	-	-	Valia (Urban)	
									Valia (Rural)	
-	-	-	179	93	86	86	58	28	Koyalivav	
-	-	-	376	175	201	250	136	114	Chiklota	
-	-	-	1,414	710	704	605	373	232	Moriyana	
167	91	76	3,764	1,939	1,825	6,366	3,633	2,733	Netrang	
-	-	-	272	138	134	148	93	55	Borkhadi	
-	-	-	238	122	116	121	72	49	Kup	
-	-	-	209	142	67	157	126	31	Kodvav	
-	-	-	390	207	183	257	159	98	Fulwadi	
-	-	-	1,005	506	499	535	331	204	Ghanikhunt	
2	1	1	888	444	444	521	325	196	Arethi	
-	-	-	1,013	509	504	428	273	155	Bhangoria	
-	-	-	1,159	580	579	507	314	193	Baladava	
-	-	-	1,000	508	492	496	290	206	Chandravan	
64	34	30	732	362	370	496	303	193	Kelvikuva	
-	-	-	249	127	122	165	94	71	Bedoli	
12	5	7	74	37	37	264	146	118	Datt Nagar	
-	-	-	475	239	236	162	101	61	Bhens Khetar	
-	-	-	607	300	307	390	236	154	Singalvan	
-	-	-	2,874	1,448	1,426	1,108	679	429	Pathar	
-	-	-	610	314	296	311	193	118	Dajipara	
-	-	-	942	482	460	547	324	223	Chanderiya	
26	11	15	609	330	279	288	192	96	Singla	
-	-	-	1,217	603	614	571	356	215	Vagadkhol	
21	10	11	1,693	851	842	785	483	302	Bhilod	
23	10	13	2,203	1,114	1,089	1,190	707	483	Dhologam	
8	4	4	1,303	675	628	755	488	267	Hirapor	
59	33	26	1,362	681	681	1,489	977	512	Vatariya	
131	61	70	1,908	955	953	2,663	1,614	1,049	Kondh	
61	30	31	201	100	101	261	153	108	Dodwada	
2	1	1	693	358	335	371	252	119	Naldhari	
201	112	89	2,719	1,416	1,303	4,328	2,468	1,860	Valia	
59	26	33	2,165	1,113	1,052	2,243	1,282	961	Daheli	
-	-	-	366	179	187	199	111	88	Kesargam	
-	-	-	940	465	475	531	326	205	Shir	
-	-	-	706	357	349	462	271	191	Panchasim	
4	2	2	1,378	699	679	892	548	344	Kambodiya	
-	-	-	436	212	224	188	122	66	Sakva	
15	8	7	914	448	466	811	455	356	Thava	
-	-	-	1,609	821	788	851	553	298	Kakad Kui	
			-----Un-inhabited-----							Badakui
-	-	-	829	396	433	318	191	127	Motia	
-	-	-	394	214	180	368	224	144	Atkhol	
20	9	11	1,013	548	465	676	394	282	Chasvad	
-	-	-	1,427	737	690	1,056	642	414	Zarna	
-	-	-	1,290	634	656	809	452	357	Dolatpur	
-	-	-	459	231	228	253	155	98	Itkala	



PRIMARY CENSUS ABSTRACT

**CENSUS ABSTRACT**

**Valia**

Industrial Category of Main Workers												Name of Village
Cultivators			Agricultural Labourers			Household Industry Workers			Other Workers			
Persons	Males	Females	Persons	Males	Females	Persons	Males	Females	Persons	Males	Females	2
29	30	31	32	33	34	35	36	37	38	39	40	
<b>11,400</b>	<b>8,593</b>	<b>2,807</b>	<b>29,621</b>	<b>17,145</b>	<b>12,476</b>	<b>704</b>	<b>564</b>	<b>140</b>	<b>11,709</b>	<b>8,862</b>	<b>2,847</b>	<b>Valia (Total)</b>
<b>11,400</b>	<b>8,593</b>	<b>2,807</b>	<b>29,621</b>	<b>17,145</b>	<b>12,476</b>	<b>704</b>	<b>564</b>	<b>140</b>	<b>11,709</b>	<b>8,862</b>	<b>2,847</b>	<b>Valia (Rural)</b>
-	-	-	-	-	-	-	-	-	-	-	-	<b>Valia (Urban)</b>
												<b>Valia (Rural)</b>
17	12	5	-	-	-	-	-	-	4	4	-	Koyalivav
18	18	-	-	-	-	-	-	-	22	20	2	Chiklota
54	51	3	106	99	7	1	1	-	107	88	19	Moriyana
170	146	24	876	541	335	139	126	13	2,105	1,904	201	Netrang
50	49	1	7	6	1	-	-	-	1	-	1	Borkhadi
33	33	-	-	-	-	-	-	-	-	-	-	Kup
12	11	1	-	-	-	-	-	-	1	1	-	Kodvav
64	64	-	55	40	15	-	-	-	122	20	102	Fulwadi
106	100	6	312	139	173	2	2	-	136	54	82	Ghanikhunt
177	174	3	21	18	3	3	3	-	60	56	4	Arethi
76	53	23	223	143	80	-	-	-	64	57	7	Bhangoria
75	46	29	318	189	129	-	-	-	67	61	6	Baladava
111	83	28	270	191	79	-	-	-	62	46	16	Chandravan
81	76	5	222	122	100	19	13	6	95	84	11	Kelvikuva
5	5	-	151	73	78	-	-	-	11	10	1	Bedoli
36	33	3	47	24	23	-	-	-	43	37	6	Datt Nagar
23	21	2	287	126	161	38	22	16	22	14	8	Bhens Khetar
76	41	35	348	172	176	1	1	-	18	16	2	Singalvan
206	193	13	781	467	314	9	5	4	60	52	8	Pathar
65	49	16	178	98	80	1	1	-	56	38	18	Dajipara
23	23	-	310	222	88	17	17	-	47	35	12	Chanderiya
56	44	12	186	126	60	3	1	2	40	26	14	Singla
82	66	16	198	84	114	1	-	1	103	70	33	Vagadkhol
104	95	9	579	364	215	-	-	-	42	32	10	Bhilod
168	148	20	710	456	254	4	3	1	84	62	22	Dholgam
54	50	4	500	281	219	-	-	-	104	76	28	Hirapor
90	77	13	19	13	6	3	3	-	543	529	14	Vatariya
104	99	5	415	288	127	21	19	2	678	598	80	Kondh
60	52	8	4	3	1	-	-	-	23	22	1	Dodwada
48	46	2	109	90	19	-	-	-	44	39	5	Naldhari
92	81	11	571	347	224	44	40	4	1,474	1,185	289	Valia
223	203	20	924	611	313	38	36	2	384	326	58	Daheli
33	28	5	108	79	29	-	-	-	8	3	5	Kesargam
117	78	39	301	178	123	3	2	1	28	18	10	Shir
119	111	8	178	122	56	-	-	-	61	7	54	Panchasim
167	146	21	253	206	47	-	-	-	48	42	6	Kambodiya
51	28	23	35	22	13	-	-	-	5	4	1	Sakva
40	33	7	139	80	59	13	13	-	204	144	60	Thava
179	170	9	222	202	20	1	1	-	90	77	13	Kakad Kui
												Badakui
												Un-inhabited
115	67	48	293	136	157	-	-	-	17	14	3	Motia
193	104	89	236	125	111	-	-	-	7	7	-	Atkhol
58	43	15	443	234	209	9	9	-	132	110	22	Chasvad
142	114	28	788	430	358	6	6	-	95	84	11	Zarna
50	47	3	619	355	264	-	-	-	5	3	2	Dolatpur
39	37	2	234	126	108	11	10	1	96	21	75	Itkala



## VILLAGE PRIMARY

## C D Block -

Location Code Number	Name of Village	Marginal Workers			Industrial Category					
					Cultivators			Agricultural Labourers		
		Persons	Males	Females	Persons	Males	Females	Persons	Males	Females
1	2	41	42	43	44	45	46	47	48	49
<b>0008</b>	<b>Valia (Total)</b>	<b>12,511</b>	<b>3,378</b>	<b>9,133</b>	<b>1,002</b>	<b>239</b>	<b>763</b>	<b>10,218</b>	<b>2,750</b>	<b>7,468</b>
<b>0008</b>	<b>Valia (Rural)</b>	<b>12,511</b>	<b>3,378</b>	<b>9,133</b>	<b>1,002</b>	<b>239</b>	<b>763</b>	<b>10,218</b>	<b>2,750</b>	<b>7,468</b>
<b>0008</b>	<b>Valia (Urban)</b>	-	-	-	-	-	-	-	-	-
	<b>Valia (Rural)</b>									
01604300	Koyalivav	56	25	31	40	21	19	14	2	12
01604400	Chiklota	193	84	109	-	-	-	187	80	107
01604500	Moriyana	427	172	255	2	-	2	418	171	247
01604600	Netrang	291	78	213	95	2	93	110	44	66
01604700	Borkhadi	-	-	-	-	-	-	-	-	-
01604800	Kup	-	-	-	-	-	-	-	-	-
01604900	Kodvav	1	1	-	1	1	-	-	-	-
01605000	Fulwadi	8	6	2	-	-	-	6	6	-
01605100	Ghanikhunt	20	1	19	-	-	-	19	1	18
01605200	Arethi	258	6	252	2	1	1	253	5	248
01605300	Bhangoria	213	37	176	12	-	12	195	31	164
01605400	Baladava	286	80	206	35	12	23	245	62	183
01605500	Chandravan	4	2	2	-	-	-	2	-	2
01605600	Kelvikuva	5	3	2	-	-	-	3	1	2
01605700	Bedoli	3	-	3	-	-	-	3	-	3
01605800	Datt Nagar	1	1	-	1	1	-	-	-	-
01605900	Bhens Khetar	5	-	5	-	-	-	3	-	3
01606000	Singalvan	4	3	1	-	-	-	3	2	1
01606100	Pathar	430	124	306	110	35	75	313	83	230
01606200	Dajipara	14	2	12	2	-	2	12	2	10
01606300	Chanderiya	33	-	33	-	-	-	32	-	32
01606400	Singla	7	1	6	1	-	1	4	1	3
01606500	Vagadkhol	260	119	141	10	6	4	195	90	105
01606600	Bhilod	272	43	229	8	1	7	248	32	216
01606700	Dholgam	135	40	95	5	-	5	114	40	74
01606800	Hirapor	110	29	81	4	2	2	73	24	49
01606900	Vatariya	371	209	162	3	1	2	260	147	113
01607000	Kondh	114	37	77	1	1	-	104	34	70
01607100	Dodwada	115	54	61	-	-	-	114	53	61
01607200	Naldhari	99	54	45	4	3	1	82	38	44
01607300	Valia	134	24	110	5	1	4	110	16	94
01607400	Daheli	259	55	204	12	5	7	247	50	197
01607500	Kesargam	89	16	73	3	-	3	86	16	70
01607600	Shir	64	17	47	4	1	3	54	14	40
01607700	Panchasim	-	-	-	-	-	-	-	-	-
01607800	Kambodiya	405	107	298	9	4	5	389	97	292
01607900	Sakva	147	72	75	9	1	8	115	55	60
01608000	Thava	39	7	32	-	-	-	34	4	30
01608100	Kakad Kui	327	22	305	100	5	95	208	14	194
01608200	Badakui				-----Un-inhabited-----					
01608300	Motia	33	1	32	4	-	4	29	1	28
01608400	Atkhol	-	-	-	-	-	-	-	-	-
01608500	Chasvad	7	-	7	-	-	-	4	-	4
01608600	Zarna	6	1	5	-	-	-	-	-	-
01608700	Dolatpur	58	28	30	3	1	2	55	27	28
01608800	Itkala	-	-	-	-	-	-	-	-	-

## PRIMARY CENSUS ABSTRACT

**CENSUS ABSTRACT****Valia**

of Marginal Workers			Non-Workers			Name of Village	Location Code Number			
Household Industry Workers			Other Workers							
Persons	Males	Females	Persons	Males	Females	Persons	Males	Females		
50	51	52	53	54	55	56	57	58	2	1
92	34	58	1,199	355	844	64,642	28,104	36,538	<b>Valia (Total)</b>	<b>0008</b>
92	34	58	1,199	355	844	64,642	28,104	36,538	<b>Valia (Rural)</b>	<b>0008</b>
-	-	-	-	-	-	-	-	-	<b>Valia (Urban)</b>	<b>0008</b>
									<b>Valia (Rural)</b>	
-	-	-	2	2	-	102	52	50	Koyalivav	01604300
5	3	2	1	1	-	180	75	105	Chiklota	01604400
-	-	-	7	1	6	807	345	462	Moriyana	01604500
22	4	18	64	28	36	6,342	2,347	3,995	Netrang	01604600
-	-	-	-	-	-	276	114	162	Borkhadi	01604700
-	-	-	-	-	-	205	89	116	Kup	01604800
-	-	-	-	-	-	224	144	80	Kodvav	01604900
-	-	-	2	-	2	146	80	66	Fulwadi	01605000
-	-	-	1	-	1	439	219	220	Ghanikhunt	01605100
-	-	-	3	-	3	375	191	184	Arethi	01605200
-	-	-	6	6	-	437	219	218	Bhangoria	01605300
-	-	-	6	6	-	454	227	227	Baladava	01605400
-	-	-	2	2	-	589	207	382	Chandravan	01605500
-	-	-	2	2	-	578	202	376	Kelvikuva	01605600
-	-	-	-	-	-	106	52	54	Bedoli	01605700
-	-	-	-	-	-	213	80	133	Datt Nagar	01605800
-	-	-	2	-	2	187	99	88	Bhens Khetar	01605900
-	-	-	1	1	-	272	130	142	Singalvan	01606000
1	1	-	6	5	1	1,502	669	833	Pathar	01606100
-	-	-	-	-	-	300	129	171	Dajipara	01606200
-	-	-	1	-	1	549	205	344	Chanderiya	01606300
1	-	1	1	-	1	383	166	217	Singla	01606400
2	-	2	53	23	30	617	283	334	Vagadkhol	01606500
-	-	-	16	10	6	965	459	506	Bhilod	01606600
-	-	-	16	-	16	1,436	570	866	Dhologam	01606700
-	-	-	33	3	30	839	406	433	Hirapor	01606800
1	-	1	107	61	46	1,479	569	910	Vatariya	01606900
-	-	-	9	2	7	2,901	1,190	1,711	Kondh	01607000
1	1	-	-	-	-	275	105	170	Dodwada	01607100
-	-	-	13	13	-	470	172	298	Naldhari	01607200
-	-	-	19	7	12	3,877	1,556	2,321	Valia	01607300
-	-	-	-	-	-	2,260	859	1,401	Daheli	01607400
-	-	-	-	-	-	175	81	94	Kesargam	01607500
3	1	2	3	1	2	453	186	267	Shir	01607600
-	-	-	-	-	-	390	139	251	Panchasim	01607700
2	1	1	5	5	-	812	367	445	Kambodiya	01607800
-	-	-	23	16	7	212	93	119	Sakva	01607900
-	-	-	5	3	2	729	306	423	Thava	01608000
1	-	1	18	3	15	794	351	443	Kakad Kui	01608100
			-----Un-inhabited-----						Badakui	01608200
-	-	-	-	-	-	371	178	193	Motia	01608300
-	-	-	-	-	-	190	103	87	Atkhol	01608400
-	-	-	3	-	3	714	340	374	Chasvad	01608500
5	1	4	1	-	1	1,013	444	569	Zarna	01608600
-	-	-	-	-	-	689	268	421	Dolatpur	01608700
-	-	-	-	-	-	162	83	79	Itkala	01608800

**VILLAGE PRIMARY**  
**C D Block -**

Location Code Number	Name of Village	Area of Village in Hectares	Number of Households	Total Population (Including Institutional and Houseless Population)			Population in the Age-Group 0-6		
				Persons	Males	Females	Persons	Males	Females
				5	6	7	8	9	10
01608900	Pithor	388.0	249	1,179	607	572	211	114	97
01609000	Desad	754.4	467	2,101	1,048	1,053	335	169	166
01609100	Kanerav	247.3	181	800	432	368	144	80	64
01609200	Dungari	603.9	330	1,611	811	800	270	131	139
01609300	Siludi	926.7	312	1,767	894	873	330	172	158
01609400	Ghoda	632.9	102	523	257	266	92	39	53
01609500	Gandhu	466.4	245	1,174	593	581	220	121	99
01609600	Pansoli	562.6	194	931	478	453	164	78	86
01609700	Karsad	402.8	199	931	477	454	119	75	44
01609800	Sinada	209.5	144	648	330	318	99	55	44
01609900	Sodgam	425.9	398	1,831	882	949	249	131	118
01610000	Tuna	680.2	338	1,480	729	751	207	97	110
01610100	Umargam	257.8	166	803	401	402	142	64	78
01610200	Vandariya	247.5	128	659	334	325	95	51	44
01610300	Jabugam	1,186.5	686	3,290	1,656	1,634	555	283	272
01610400	Navapara	114.6	51	240	118	122	28	12	16
01610500	Sevad	807.9	247	1,124	573	551	161	77	84
01610600	Chikhli	493.5	126	634	310	324	89	47	42
01610700	Kamaliya	299.8	225	1,095	547	548	157	71	86
01610800	Zarnavadi	417.9	184	918	476	442	178	97	81
01610900	Koyali Mandvi	748.2	380	1,756	860	896	291	137	154
01611000	Nana Jambuda	459.9	198	873	448	425	144	78	66
01611100	Mota Jambuda	477.3	367	1,673	849	824	250	127	123
01611200	Pingot	1,255.4	254	1,215	608	607	215	101	114
01611300	Mauza	1,320.9	1,142	5,531	2,817	2,714	822	413	409
01611400	Gundia	546.7	548	2,952	1,529	1,423	350	177	173
01611500	Rajpara	548.0	315	1,338	687	651	164	95	69
01611600	Choramla	113.8	81	386	203	183	53	27	26
01611700	Vitthalgam	361.8	195	931	470	461	154	69	85
01611800	Kosmadi	330.8	123	561	284	277	78	40	38
01611900	Luna	709.0	442	1,998	1,001	997	371	181	190
01612000	Joli	247.6	50	216	108	108	38	13	25
01612100	Mela	283.5	267	1,220	610	610	201	109	92
01612200	Kara	409.9	339	1,522	793	729	247	133	114
01612300	Dansoli	393.2	185	912	478	434	143	80	63
01612400	Rajagadh	551.4	243	1,210	603	607	157	69	88
01612500	Bharadiya	449.7	214	908	433	475	135	72	63
01612600	Patal	346.7	88	440	225	215	81	44	37
01612700	Nikoli	246.4	121	603	294	309	80	41	39
01612800	Hola Kotar	170.8	140	700	363	337	112	55	57
01612900	Bhamadiya	337.8	255	1,376	665	711	216	107	109
01613000	Mokhadi	415.9	348	1,759	897	862	257	142	115
01613100	Jamaniya	293.0	178	833	431	402	106	59	47
01613200	Rundha	399.9	365	1,643	815	828	236	111	125
01613300	Mirapor	563.1	152	656	337	319	83	44	39
01613400	Sabariya	462.3	244	1,136	587	549	164	90	74
01613500	Petiya	686.3	219	973	512	461	148	76	72
01613600	Kavachia	776.5	426	1,932	993	939	298	156	142
01613700	Rajwadi	963.2	256	1,114	565	549	162	90	72
01613800	Bilothi	1,055.1	523	2,446	1,212	1,234	357	183	174

**CENSUS ABSTRACT**

**Valia**

Scheduled Castes Population			Scheduled Tribes Population			Literates			Name of Village
Persons	Males	Females	Persons	Males	Females	Persons	Males	Females	
11	12	13	14	15	16	17	18	19	2
-	-	-	1,179	607	572	517	322	195	Pithor
19	9	10	1,376	693	683	1,065	591	474	Desad
-	-	-	-	-	-	515	320	195	Kanerav
17	8	9	1,182	608	574	852	497	355	Dungari
23	8	15	792	399	393	974	547	427	Siludi
18	10	8	250	116	134	288	178	110	Ghoda
5	1	4	699	355	344	596	327	269	Gandhu
-	-	-	647	341	306	432	271	161	Pansoli
-	-	-	576	302	274	415	230	185	Karsad
-	-	-	631	324	307	355	216	139	Sinada
35	17	18	1,205	582	623	1,082	576	506	Sodgam
3	1	2	1,032	508	524	651	372	279	Tuna
-	-	-	692	346	346	286	174	112	Umargam
-	-	-	560	278	282	374	234	140	Vandariya
-	-	-	3,167	1,594	1,573	1,667	995	672	Jabugam
-	-	-	201	101	100	132	78	54	Navapara
-	-	-	1,026	515	511	551	343	208	Sevad
-	-	-	416	205	211	345	194	151	Chikhli
-	-	-	1,022	508	514	375	231	144	Kamaliya
-	-	-	787	402	385	430	273	157	Zarnavadi
21	10	11	1,689	825	864	856	502	354	Koyali Mandvi
-	-	-	820	419	401	385	234	151	Nana Jambuda
-	-	-	1,673	849	824	527	315	212	Mota Jambuda
-	-	-	1,059	529	530	454	297	157	Pingot
-	-	-	4,119	2,107	2,012	2,533	1,577	956	Mauza
7	4	3	2,377	1,229	1,148	1,654	985	669	Gundia
6	4	2	1,158	588	570	697	407	290	Rajpara
-	-	-	374	197	177	261	165	96	Choramla
-	-	-	788	393	395	571	338	233	Vitthalgam
-	-	-	561	284	277	255	173	82	Kosmadi
12	6	6	1,546	781	765	862	507	355	Luna
-	-	-	216	108	108	91	61	30	Joli
-	-	-	847	428	419	612	354	258	Mela
19	7	12	922	474	448	805	450	355	Kara
-	-	-	670	354	316	455	257	198	Dansoli
-	-	-	1,193	593	600	667	410	257	Rajagadh
21	10	11	769	368	401	436	234	202	Bharadiya
-	-	-	435	221	214	135	84	51	Patal
2	1	1	588	287	301	330	179	151	Nikoli
-	-	-	697	362	335	370	235	135	Hola Kotar
-	-	-	1,326	639	687	766	455	311	Bhamadiya
-	-	-	1,701	867	834	869	515	354	Mokhadi
-	-	-	469	239	230	442	274	168	Jamaniya
-	-	-	1,014	502	512	812	491	321	Rundha
-	-	-	337	176	161	311	177	134	Mirapor
-	-	-	178	84	94	632	378	254	Sabariya
-	-	-	605	314	291	430	275	155	Petiya
-	-	-	1,250	642	608	925	549	376	Kavachia
-	-	-	947	478	469	432	267	165	Rajwadi
-	-	-	2,107	1,052	1,055	977	626	351	Bilothi

**VILLAGE PRIMARY**  
**C D Block -**

Location Code Number	Name of Village	Illiterates			Total Workers			Main Workers		
		Persons	Males	Females	Persons	Males	Females	Persons	Males	Females
		20	21	22	23	24	25	26	27	28
01608900	Pithor	662	285	377	663	358	305	463	324	139
01609000	Desad	1,036	457	579	984	628	356	894	606	288
01609100	Kanerav	285	112	173	490	274	216	385	270	115
01609200	Dungari	759	314	445	893	493	400	548	383	165
01609300	Siludi	793	347	446	989	512	477	752	489	263
01609400	Ghoda	235	79	156	284	169	115	279	164	115
01609500	Gandhu	578	266	312	653	371	282	635	371	264
01609600	Pansoli	499	207	292	456	255	201	193	152	41
01609700	Karsad	516	247	269	494	284	210	494	284	210
01609800	Sinada	293	114	179	393	195	198	350	188	162
01609900	Sodgam	749	306	443	960	549	411	739	496	243
01610000	Tuna	829	357	472	756	460	296	732	451	281
01610100	Umargam	517	227	290	422	230	192	214	189	25
01610200	Vandariya	285	100	185	297	170	127	249	165	84
01610300	Jabugam	1,623	661	962	1,841	1,009	832	1,194	880	314
01610400	Navapara	108	40	68	172	92	80	172	92	80
01610500	Sevad	573	230	343	657	371	286	422	333	89
01610600	Chikhli	289	116	173	359	197	162	332	196	136
01610700	Kamaliya	720	316	404	654	340	314	475	293	182
01610800	Zarnavadi	488	203	285	534	278	256	372	190	182
01610900	Koyali Mandvi	900	358	542	1,059	541	518	1,058	541	517
01611000	Nana Jambuda	488	214	274	550	284	266	439	261	178
01611100	Mota Jambuda	1,146	534	612	1,006	507	499	463	416	47
01611200	Pingot	761	311	450	744	393	351	657	382	275
01611300	Mauza	2,998	1,240	1,758	3,337	1,737	1,600	3,075	1,689	1,386
01611400	Gundia	1,298	544	754	1,488	810	678	1,455	798	657
01611500	Rajpara	641	280	361	888	451	437	710	411	299
01611600	Choramla	125	38	87	171	95	76	92	83	9
01611700	Vitthalgam	360	132	228	576	300	276	511	299	212
01611800	Kosmadi	306	111	195	268	168	100	268	168	100
01611900	Luna	1,136	494	642	934	572	362	930	570	360
01612000	Joli	125	47	78	135	71	64	132	69	63
01612100	Mela	608	256	352	622	375	247	419	368	51
01612200	Kara	717	343	374	890	475	415	774	459	315
01612300	Dansoli	457	221	236	504	269	235	470	265	205
01612400	Rajagadh	543	193	350	677	377	300	673	375	298
01612500	Bharadiya	472	199	273	483	269	214	483	269	214
01612600	Patal	305	141	164	265	130	135	265	130	135
01612700	Nikoli	273	115	158	334	189	145	327	184	143
01612800	Hola Kotar	330	128	202	364	214	150	356	210	146
01612900	Bhamadiya	610	210	400	567	357	210	348	245	103
01613000	Mokhadi	890	382	508	1,034	528	506	488	379	109
01613100	Jamaniya	391	157	234	504	260	244	29	23	6
01613200	Rundha	831	324	507	1,000	510	490	672	394	278
01613300	Mirapor	345	160	185	412	204	208	391	199	192
01613400	Sabariya	504	209	295	688	346	342	303	201	102
01613500	Petiya	543	237	306	628	335	293	446	291	155
01613600	Kavachia	1,007	444	563	1,196	610	586	1,119	606	513
01613700	Rajwadi	682	298	384	710	363	347	677	361	316
01613800	Bilothi	1,469	586	883	1,414	700	714	1,267	696	571

**CENSUS ABSTRACT**

**Valia**

Industrial Category of Main Workers												Name of Village
Cultivators			Agricultural Labourers			Household Industry Workers			Other Workers			
Persons	Males	Females	Persons	Males	Females	Persons	Males	Females	Persons	Males	Females	2
29	30	31	32	33	34	35	36	37	38	39	40	
106	96	10	312	206	106	4	4	-	41	18	23	Pithor
94	89	5	541	305	236	24	22	2	235	190	45	Desad
31	29	2	238	138	100	5	3	2	111	100	11	Kanerav
130	114	16	320	177	143	5	4	1	93	88	5	Dungari
153	135	18	358	220	138	17	6	11	224	128	96	Siludi
54	47	7	204	98	106	4	4	-	17	15	2	Ghoda
99	83	16	354	176	178	9	5	4	173	107	66	Gandhu
38	36	2	70	46	24	-	-	-	85	70	15	Pansoli
105	82	23	368	185	183	-	-	-	21	17	4	Karsad
71	49	22	164	54	110	1	1	-	114	84	30	Sinada
122	107	15	479	274	205	2	2	-	136	113	23	Sodgam
73	71	2	557	303	254	5	5	-	97	72	25	Tuna
33	31	2	163	143	20	1	1	-	17	14	3	Umargam
29	24	5	186	111	75	-	-	-	34	30	4	Vandariya
181	159	22	881	619	262	16	16	-	116	86	30	Jabugam
53	32	21	109	56	53	1	1	-	9	3	6	Navapara
145	121	24	260	198	62	-	-	-	17	14	3	Sevad
117	79	38	212	115	97	-	-	-	3	2	1	Chikhli
81	53	28	350	209	141	-	-	-	44	31	13	Kamaliya
105	89	16	50	32	18	-	-	-	217	69	148	Zarnavadi
568	294	274	397	204	193	-	-	-	93	43	50	Koyali Mandvi
44	28	16	354	194	160	-	-	-	41	39	2	Nana Jambuda
440	406	34	11	3	8	2	-	2	10	7	3	Mota Jambuda
219	140	79	354	189	165	2	2	-	82	51	31	Pingot
935	587	348	1,737	957	780	100	47	53	303	98	205	Mauza
413	233	180	917	468	449	10	9	1	115	88	27	Gundia
202	143	59	256	134	122	4	4	-	248	130	118	Rajpara
19	15	4	45	44	1	3	3	-	25	21	4	Choramla
73	56	17	335	168	167	-	-	-	103	75	28	Vitthalgam
5	4	1	235	138	97	-	-	-	28	26	2	Kosmadi
81	74	7	656	350	306	22	19	3	171	127	44	Luna
4	1	3	113	56	57	1	1	-	14	11	3	Joli
80	76	4	267	227	40	2	1	1	70	64	6	Mela
160	110	50	485	241	244	16	13	3	113	95	18	Kara
142	78	64	283	150	133	-	-	-	45	37	8	Dansoli
56	46	10	590	308	282	8	7	1	19	14	5	Rajagadh
43	40	3	405	200	205	4	4	-	31	25	6	Bharadiya
7	5	2	255	124	131	-	-	-	3	1	2	Patal
63	46	17	224	110	114	2	2	-	38	26	12	Nikoli
72	54	18	206	89	117	9	8	1	69	59	10	Hola Kotar
105	93	12	193	113	80	2	2	-	48	37	11	Bhamadiya
144	123	21	255	178	77	18	16	2	71	62	9	Mokhadi
12	9	3	2	2	-	-	-	-	15	12	3	Jamaniya
339	236	103	154	99	55	2	2	-	177	57	120	Rundha
210	97	113	118	57	61	-	-	-	63	45	18	Mirapor
74	70	4	144	92	52	-	-	-	85	39	46	Sabariya
193	113	80	150	110	40	1	1	-	102	67	35	Petiya
323	251	72	602	278	324	5	5	-	189	72	117	Kavachia
112	83	29	554	271	283	-	-	-	11	7	4	Rajwadi
580	308	272	572	298	274	10	10	-	105	80	25	Bilothi

**VILLAGE PRIMARY**  
**C D Block -**

Location Code Number	Name of Village	Marginal Workers						Industrial Category		
					Cultivators			Agricultural Labourers		
		Persons	Males	Females	Persons	Males	Females	Persons	Males	Females
1	2	41	42	43	44	45	46	47	48	49
01608900	Pithor	200	34	166	6	3	3	193	31	162
01609000	Desad	90	22	68	3	-	3	74	16	58
01609100	Kanerav	105	4	101	2	-	2	37	1	36
01609200	Dungari	345	110	235	8	1	7	308	94	214
01609300	Siludi	237	23	214	18	3	15	133	7	126
01609400	Ghoda	5	5	-	-	-	-	-	-	-
01609500	Gandhu	18	-	18	1	-	1	16	-	16
01609600	Pansoli	263	103	160	16	9	7	170	67	103
01609700	Karsad	-	-	-	-	-	-	-	-	-
01609800	Sinada	43	7	36	1	-	1	12	5	7
01609900	Sodgam	221	53	168	5	-	5	213	53	160
01610000	Tuna	24	9	15	-	-	-	24	9	15
01610100	Umargam	208	41	167	-	-	-	206	41	165
01610200	Vandariya	48	5	43	4	-	4	43	5	38
01610300	Jabugam	647	129	518	10	-	10	630	125	505
01610400	Navapara	-	-	-	-	-	-	-	-	-
01610500	Sevad	235	38	197	2	-	2	233	38	195
01610600	Chikhli	27	1	26	10	-	10	16	1	15
01610700	Kamaliya	179	47	132	25	5	20	134	35	99
01610800	Zarnavadi	162	88	74	2	-	2	153	85	68
01610900	Koyali Mandvi	1	-	1	1	-	1	-	-	-
01611000	Nana Jambuda	111	23	88	18	2	16	92	21	71
01611100	Mota Jambuda	543	91	452	17	6	11	523	83	440
01611200	Pingot	87	11	76	23	3	20	59	6	53
01611300	Mauza	262	48	214	31	6	25	185	38	147
01611400	Gundia	33	12	21	4	2	2	29	10	19
01611500	Rajpara	178	40	138	7	5	2	87	12	75
01611600	Choramla	79	12	67	4	-	4	73	10	63
01611700	Vitthalgam	65	1	64	-	-	-	7	1	6
01611800	Kosmadi	-	-	-	-	-	-	-	-	-
01611900	Luna	4	2	2	1	1	-	3	1	2
01612000	Joli	3	2	1	1	1	-	-	-	-
01612100	Mela	203	7	196	3	3	-	196	3	193
01612200	Kara	116	16	100	66	3	63	38	12	26
01612300	Dansoli	34	4	30	4	-	4	25	2	23
01612400	Rajagadh	4	2	2	4	2	2	-	-	-
01612500	Bharadiya	-	-	-	-	-	-	-	-	-
01612600	Patal	-	-	-	-	-	-	-	-	-
01612700	Nikoli	7	5	2	2	2	-	5	3	2
01612800	Hola Kotar	8	4	4	1	-	1	5	3	2
01612900	Bhamadiya	219	112	107	2	1	1	189	103	86
01613000	Mokhadi	546	149	397	11	2	9	471	127	344
01613100	Jamaniya	475	237	238	108	69	39	361	164	197
01613200	Rundha	328	116	212	4	1	3	322	114	208
01613300	Mirapor	21	5	16	4	1	3	17	4	13
01613400	Sabariya	385	145	240	5	1	4	309	140	169
01613500	Petiya	182	44	138	2	-	2	137	33	104
01613600	Kavachia	77	4	73	18	1	17	45	1	44
01613700	Rajwadi	33	2	31	15	-	15	17	1	16
01613800	Bilothi	147	4	143	48	1	47	85	2	83

**CENSUS ABSTRACT**

**Valia**

of Marginal Workers			Non-Workers			Name of Village	Location Code Number			
Household Industry Workers			Other Workers							
Persons	Males	Females	Persons	Males	Females	Persons	Males	Females		
50	51	52	53	54	55	56	57	58	2	1
-	-	-	1	-	1	516	249	267	Pithor	01608900
4	2	2	9	4	5	1,117	420	697	Desad	01609000
2	1	1	64	2	62	310	158	152	Kanerav	01609100
5	4	1	24	11	13	718	318	400	Dungari	01609200
7	1	6	79	12	67	778	382	396	Siludi	01609300
4	4	-	1	1	-	239	88	151	Ghoda	01609400
1	-	1	-	-	-	521	222	299	Gandhu	01609500
-	-	-	77	27	50	475	223	252	Pansoli	01609600
-	-	-	-	-	-	437	193	244	Karsad	01609700
-	-	-	30	2	28	255	135	120	Sinada	01609800
2	-	2	1	-	1	871	333	538	Sodgam	01609900
-	-	-	-	-	-	724	269	455	Tuna	01610000
2	-	2	-	-	-	381	171	210	Umargam	01610100
-	-	-	1	-	1	362	164	198	Vandariya	01610200
3	2	1	4	2	2	1,449	647	802	Jabugam	01610300
-	-	-	-	-	-	68	26	42	Navapara	01610400
-	-	-	-	-	-	467	202	265	Sevad	01610500
-	-	-	1	-	1	275	113	162	Chikhli	01610600
-	-	-	20	7	13	441	207	234	Kamaliya	01610700
-	-	-	7	3	4	384	198	186	Zarnavadi	01610800
-	-	-	-	-	-	697	319	378	Koyali Mandvi	01610900
-	-	-	1	-	1	323	164	159	Nana Jambuda	01611000
-	-	-	3	2	1	667	342	325	Mota Jambuda	01611100
-	-	-	5	2	3	471	215	256	Pingot	01611200
1	-	1	45	4	41	2,194	1,080	1,114	Mauza	01611300
-	-	-	-	-	-	1,464	719	745	Gundia	01611400
2	1	1	82	22	60	450	236	214	Rajpara	01611500
-	-	-	2	2	-	215	108	107	Choramla	01611600
-	-	-	58	-	58	355	170	185	Vitthalgam	01611700
-	-	-	-	-	-	293	116	177	Kosmadi	01611800
-	-	-	-	-	-	1,064	429	635	Luna	01611900
-	-	-	2	1	1	81	37	44	Joli	01612000
-	-	-	4	1	3	598	235	363	Mela	01612100
1	-	1	11	1	10	632	318	314	Kara	01612200
-	-	-	5	2	3	408	209	199	Dansoli	01612300
-	-	-	-	-	-	533	226	307	Rajagadh	01612400
-	-	-	-	-	-	425	164	261	Bharadiya	01612500
-	-	-	-	-	-	175	95	80	Patal	01612600
-	-	-	-	-	-	269	105	164	Nikoli	01612700
-	-	-	2	1	1	336	149	187	Hola Kotar	01612800
1	-	1	27	8	19	809	308	501	Bhamadiya	01612900
10	6	4	54	14	40	725	369	356	Mokhadi	01613000
-	-	-	6	4	2	329	171	158	Jamaniya	01613100
1	-	1	1	1	-	643	305	338	Rundha	01613200
-	-	-	-	-	-	244	133	111	Mirapor	01613300
2	1	1	69	3	66	448	241	207	Sabariya	01613400
-	-	-	43	11	32	345	177	168	Petiya	01613500
-	-	-	14	2	12	736	383	353	Kavachia	01613600
-	-	-	1	1	-	404	202	202	Rajwadi	01613700
-	-	-	14	1	13	1,032	512	520	Bilothi	01613800





# URBEN PRIMARY CENSUS ABSTRACT

## URBAN PRIMARY

Location Code Number	Name of Town/ Ward	Area of Town/ Ward in Square Kilometre	Number of Households	Total Population (Including Institutional and Houseless Population)			Population in the Age-Group 0-6		
				Persons	Males	Females	Persons	Males	Females
1	2	3	4	5	6	7	8	9	10
<b>42101000</b>	<b>Jambusar (M)</b>	<b>38.7</b>	<b>6,963</b>	<b>38,778</b>	<b>20,113</b>	<b>18,665</b>	<b>5,535</b>	<b>2,881</b>	<b>2,654</b>
0001	Ward No. 1	N.A.	1,128	5,635	2,954	2,681	791	424	367
0002	Ward No. 2	N.A.	748	4,536	2,331	2,205	761	382	379
0003	Ward No. 3	N.A.	992	5,547	3,058	2,489	797	407	390
0004	Ward No. 4	N.A.	769	4,696	2,362	2,334	700	337	363
0005	Ward No. 5	N.A.	477	2,450	1,274	1,176	250	144	106
0006	Ward No. 6	N.A.	700	3,532	1,799	1,733	398	218	180
0007	Ward No. 7	N.A.	777	4,161	2,173	1,988	553	299	254
0008	Ward No. 8	N.A.	710	4,334	2,199	2,135	720	375	345
0009	Ward No. 9	N.A.	662	3,887	1,963	1,924	565	295	270
<b>42102000</b>	<b>Palej (CT)</b>	<b>4.1</b>	<b>2,127</b>	<b>10,878</b>	<b>5,712</b>	<b>5,166</b>	<b>1,535</b>	<b>797</b>	<b>738</b>
0001	Ward No. 1	N.A.	2,127	10,878	5,712	5,166	1,535	797	738
<b>42103000</b>	<b>Bharuch INA (INA)</b>	<b>1.3</b>	<b>104</b>	<b>391</b>	<b>219</b>	<b>172</b>	<b>54</b>	<b>30</b>	<b>24</b>
0001	Ward No. 1	N.A.	104	391	219	172	54	30	24
<b>42104000</b>	<b>Bharuch (M+OG)</b>	<b>19.2</b>	<b>34,855</b>	<b>167,117</b>	<b>86,475</b>	<b>80,642</b>	<b>18,974</b>	<b>10,148</b>	<b>8,826</b>
<b>42104000</b>	<b>Bharuch (M)</b>	<b>18.4</b>	<b>30,373</b>	<b>148,140</b>	<b>76,506</b>	<b>71,634</b>	<b>16,824</b>	<b>8,972</b>	<b>7,852</b>
0001	Ward No. 1	N.A.	3,189	16,852	8,658	8,194	2,043	1,089	954
0002	Ward No. 2	N.A.	3,227	18,427	9,407	9,020	2,066	1,058	1,008
0003	Ward No. 3	N.A.	1,330	7,052	3,602	3,450	977	504	473
0004	Ward No. 4	N.A.	3,371	16,972	8,861	8,111	2,209	1,137	1,072
0005	Ward No. 5	N.A.	2,532	11,671	5,962	5,709	1,050	581	469
0006	Ward No. 6	N.A.	2,341	11,003	5,629	5,374	1,089	603	486
0007	Ward No. 7	N.A.	3,589	17,846	9,166	8,680	2,043	1,062	981
0008	Ward No. 8	N.A.	3,782	18,330	9,421	8,909	1,924	1,031	893
0009	Ward No. 9	N.A.	3,574	15,580	8,211	7,369	1,631	911	720
0010	Ward No. 10	N.A.	3,438	14,407	7,589	6,818	1,792	996	796
	<b>Outgrowth(s)</b>								
0011	Bholav (Part) (OG) - Ward No.11	0.5	2,792	12,010	6,297	5,713	1,280	709	571
0012	Nandelav (Part) (OG) - Ward No.12	0.2	1,690	6,967	3,672	3,295	870	467	403
<b>42105000</b>	<b>Maktampur (CT)</b>	<b>0.9</b>	<b>2,048</b>	<b>9,247</b>	<b>4,806</b>	<b>4,441</b>	<b>1,177</b>	<b>648</b>	<b>529</b>
0001	Ward No. 1	N.A.	2,048	9,247	4,806	4,441	1,177	648	529
<b>42106000</b>	<b>Andada (CT)</b>	<b>1.9</b>	<b>3,275</b>	<b>13,506</b>	<b>7,314</b>	<b>6,192</b>	<b>2,156</b>	<b>1,173</b>	<b>983</b>
0001	Ward No. 1	N.A.	3,275	13,506	7,314	6,192	2,156	1,173	983
<b>42107000</b>	<b>Anklesvar (M+OG)</b>	<b>N.A.</b>	<b>20,823</b>	<b>96,325</b>	<b>51,448</b>	<b>44,877</b>	<b>13,575</b>	<b>7,354</b>	<b>6,221</b>
<b>42107000</b>	<b>Anklesvar (M)</b>	<b>11.1</b>	<b>14,321</b>	<b>67,569</b>	<b>35,655</b>	<b>31,914</b>	<b>8,723</b>	<b>4,738</b>	<b>3,985</b>
0001	Ward No. 1	N.A.	2,037	8,690	4,616	4,074	1,210	669	541
0002	Ward No. 2	N.A.	1,217	5,956	3,126	2,830	818	428	390

PRIMARY CENSUS ABSTRACT  
CENSUS ABSTRACT

Scheduled Castes Population			Scheduled Tribes Population			Literates			Name of Town/ Ward
Persons	Males	Females	Persons	Males	Females	Persons	Males	Females	
11	12	13	14	15	16	17	18	19	2
<b>2,037</b>	<b>1,026</b>	<b>1,011</b>	<b>1,145</b>	<b>567</b>	<b>578</b>	<b>25,662</b>	<b>14,876</b>	<b>10,786</b>	<b>Jambusar (M)</b>
610	333	277	615	315	300	3,338	2,007	1,331	Ward No. 1
45	20	25	68	30	38	2,781	1,692	1,089	Ward No. 2
182	88	94	86	40	46	3,583	2,226	1,357	Ward No. 3
310	143	167	13	5	8	3,277	1,859	1,418	Ward No. 4
105	55	50	27	13	14	2,088	1,108	980	Ward No. 5
213	107	106	24	9	15	2,818	1,517	1,301	Ward No. 6
5	1	4	276	137	139	2,895	1,680	1,215	Ward No. 7
95	46	49	-	-	-	2,597	1,503	1,094	Ward No. 8
472	233	239	36	18	18	2,285	1,284	1,001	Ward No. 9
<b>525</b>	<b>278</b>	<b>247</b>	<b>1,387</b>	<b>724</b>	<b>663</b>	<b>7,355</b>	<b>4,233</b>	<b>3,122</b>	<b>Palej (CT)</b>
525	278	247	1,387	724	663	7,355	4,233	3,122	Ward No. 1
<b>12</b>	<b>5</b>	<b>7</b>	<b>42</b>	<b>21</b>	<b>21</b>	<b>273</b>	<b>162</b>	<b>111</b>	<b>Bharuch INA (INA)</b>
12	5	7	42	21	21	273	162	111	Ward No. 1
<b>11,334</b>	<b>5,903</b>	<b>5,431</b>	<b>15,922</b>	<b>8,227</b>	<b>7,695</b>	<b>130,379</b>	<b>70,745</b>	<b>59,634</b>	<b>Bharuch (M+OG)</b>
<b>10,106</b>	<b>5,254</b>	<b>4,852</b>	<b>15,246</b>	<b>7,865</b>	<b>7,381</b>	<b>114,248</b>	<b>62,137</b>	<b>52,111</b>	<b>Bharuch (M)</b>
1,101	586	515	2,679	1,373	1,306	12,210	6,679	5,531	Ward No. 1
2,208	1,149	1,059	1,944	1,043	901	13,663	7,596	6,067	Ward No. 2
13	8	5	16	8	8	5,743	3,019	2,724	Ward No. 3
329	176	153	3,277	1,686	1,591	11,653	6,632	5,021	Ward No. 4
581	288	293	368	179	189	9,835	5,189	4,646	Ward No. 5
505	248	257	208	104	104	9,061	4,800	4,261	Ward No. 6
1,414	729	685	2,584	1,314	1,270	13,245	7,312	5,933	Ward No. 7
1,376	710	666	1,753	915	838	14,582	7,827	6,755	Ward No. 8
1,466	776	690	557	283	274	13,094	6,976	6,118	Ward No. 9
1,113	584	529	1,860	960	900	11,162	6,107	5,055	Ward No. 10
									<b>Outgrowth(s)</b>
640	339	301	547	293	254	10,279	5,468	4,811	Bholav (Part) (OG) - Ward No.11
588	310	278	129	69	60	5,852	3,140	2,712	Nandelav (Part) (OG) - Ward No.12
<b>247</b>	<b>124</b>	<b>123</b>	<b>1,357</b>	<b>675</b>	<b>682</b>	<b>7,104</b>	<b>3,893</b>	<b>3,211</b>	<b>Maktampur (CT)</b>
247	124	123	1,357	675	682	7,104	3,893	3,211	Ward No. 1
<b>1,292</b>	<b>676</b>	<b>616</b>	<b>1,968</b>	<b>1,030</b>	<b>938</b>	<b>9,750</b>	<b>5,614</b>	<b>4,136</b>	<b>Andada (CT)</b>
1,292	676	616	1,968	1,030	938	9,750	5,614	4,136	Ward No. 1
<b>4,622</b>	<b>2,362</b>	<b>2,260</b>	<b>15,303</b>	<b>7,861</b>	<b>7,442</b>	<b>69,955</b>	<b>39,696</b>	<b>30,259</b>	<b>Anklesvar (M+OG)</b>
<b>3,111</b>	<b>1,587</b>	<b>1,524</b>	<b>9,030</b>	<b>4,604</b>	<b>4,426</b>	<b>50,941</b>	<b>28,282</b>	<b>22,659</b>	<b>Anklesvar (M)</b>
511	277	234	1,174	597	577	6,624	3,623	3,001	Ward No. 1
455	233	222	1,121	562	559	4,211	2,415	1,796	Ward No. 2

DISTRICT CENSUS HANDBOOK : BHARUCH  
**URBAN PRIMARY**

Location Code Number	Name of Town/ Ward	Illiterates			Total Workers			Main Workers		
		Persons	Males	Females	Persons	Males	Females	Persons	Males	Females
		20	21	22	23	24	25	26	27	28
<b>42101000</b>	<b>Jambusar (M)</b>	<b>13,116</b>	<b>5,237</b>	<b>7,879</b>	<b>11,463</b>	<b>10,005</b>	<b>1,458</b>	<b>10,309</b>	<b>9,487</b>	<b>822</b>
0001	Ward No. 1	2,297	947	1,350	1,914	1,571	343	1,644	1,449	195
0002	Ward No. 2	1,755	639	1,116	1,198	1,115	83	1,152	1,085	67
0003	Ward No. 3	1,964	832	1,132	1,472	1,249	223	1,317	1,204	113
0004	Ward No. 4	1,419	503	916	1,273	1,159	114	1,211	1,109	102
0005	Ward No. 5	362	166	196	773	682	91	672	610	62
0006	Ward No. 6	714	282	432	1,044	955	89	1,021	942	79
0007	Ward No. 7	1,266	493	773	1,397	1,196	201	1,226	1,156	70
0008	Ward No. 8	1,737	696	1,041	1,308	1,099	209	1,085	1,022	63
0009	Ward No. 9	1,602	679	923	1,084	979	105	981	910	71
<b>42102000</b>	<b>Palej (CT)</b>	<b>3,523</b>	<b>1,479</b>	<b>2,044</b>	<b>3,533</b>	<b>3,062</b>	<b>471</b>	<b>2,688</b>	<b>2,447</b>	<b>241</b>
0001	Ward No. 1	3,523	1,479	2,044	3,533	3,062	471	2,688	2,447	241
<b>42103000</b>	<b>Bharuch INA (INA)</b>	<b>118</b>	<b>57</b>	<b>61</b>	<b>135</b>	<b>128</b>	<b>7</b>	<b>135</b>	<b>128</b>	<b>7</b>
0001	Ward No. 1	118	57	61	135	128	7	135	128	7
<b>42104000</b>	<b>Bharuch (M+OG)</b>	<b>36,738</b>	<b>15,730</b>	<b>21,008</b>	<b>51,954</b>	<b>45,267</b>	<b>6,687</b>	<b>50,576</b>	<b>44,504</b>	<b>6,072</b>
<b>42104000</b>	<b>Bharuch (M)</b>	<b>33,892</b>	<b>14,369</b>	<b>19,523</b>	<b>46,071</b>	<b>40,122</b>	<b>5,949</b>	<b>44,926</b>	<b>39,407</b>	<b>5,519</b>
0001	Ward No. 1	4,642	1,979	2,663	5,053	4,448	605	4,927	4,382	545
0002	Ward No. 2	4,764	1,811	2,953	5,758	5,035	723	5,573	4,919	654
0003	Ward No. 3	1,309	583	726	1,707	1,584	123	1,692	1,575	117
0004	Ward No. 4	5,319	2,229	3,090	5,390	4,681	709	5,200	4,571	629
0005	Ward No. 5	1,836	773	1,063	3,636	3,273	363	3,556	3,225	331
0006	Ward No. 6	1,942	829	1,113	3,478	3,055	423	3,245	2,860	385
0007	Ward No. 7	4,601	1,854	2,747	5,730	4,897	833	5,579	4,804	775
0008	Ward No. 8	3,748	1,594	2,154	5,811	4,879	932	5,725	4,829	896
0009	Ward No. 9	2,486	1,235	1,251	4,905	4,240	665	4,887	4,231	656
0010	Ward No. 10	3,245	1,482	1,763	4,603	4,030	573	4,542	4,011	531
	<b>Outgrowth(s)</b>									
0011	Bholav (Part) (OG) - Ward No.11	1,731	829	902	3,691	3,199	492	3,491	3,165	326
0012	Nandelav (Part) (OG) - Ward No.12	1,115	532	583	2,192	1,946	246	2,159	1,932	227
<b>42105000</b>	<b>Maktampur (CT)</b>	<b>2,143</b>	<b>913</b>	<b>1,230</b>	<b>3,078</b>	<b>2,565</b>	<b>513</b>	<b>2,958</b>	<b>2,504</b>	<b>454</b>
0001	Ward No. 1	2,143	913	1,230	3,078	2,565	513	2,958	2,504	454
<b>42106000</b>	<b>Andada (CT)</b>	<b>3,756</b>	<b>1,700</b>	<b>2,056</b>	<b>4,474</b>	<b>3,989</b>	<b>485</b>	<b>4,291</b>	<b>3,931</b>	<b>360</b>
0001	Ward No. 1	3,756	1,700	2,056	4,474	3,989	485	4,291	3,931	360
<b>42107000</b>	<b>Anklesvar (M+OG)</b>	<b>26,370</b>	<b>11,752</b>	<b>14,618</b>	<b>32,863</b>	<b>28,092</b>	<b>4,771</b>	<b>31,259</b>	<b>27,289</b>	<b>3,970</b>
<b>42107000</b>	<b>Anklesvar (M)</b>	<b>16,628</b>	<b>7,373</b>	<b>9,255</b>	<b>22,493</b>	<b>19,233</b>	<b>3,260</b>	<b>21,729</b>	<b>18,851</b>	<b>2,878</b>
0001	Ward No. 1	2,066	993	1,073	2,997	2,522	475	2,919	2,483	436
0002	Ward No. 2	1,745	711	1,034	2,114	1,781	333	1,939	1,667	272

## PRIMARY CENSUS ABSTRACT

## CENSUS ABSTRACT

Industrial Category of Main Workers												Name of Town/ Ward
Cultivators			Agricultural Labourers			Household Industry Workers			Other Workers			
Persons	Males	Females	Persons	Males	Females	Persons	Males	Females	Persons	Males	Females	2
29	30	31	32	33	34	35	36	37	38	39	40	
<b>328</b>	<b>322</b>	<b>6</b>	<b>1,177</b>	<b>1,032</b>	<b>145</b>	<b>159</b>	<b>132</b>	<b>27</b>	<b>8,645</b>	<b>8,001</b>	<b>644</b>	<b>Jambusar (M)</b>
8	8	-	266	225	41	34	26	8	1,336	1,190	146	Ward No. 1
39	37	2	198	176	22	23	14	9	892	858	34	Ward No. 2
58	57	1	116	99	17	19	16	3	1,124	1,032	92	Ward No. 3
33	33	-	121	97	24	34	28	6	1,023	951	72	Ward No. 4
11	11	-	7	6	1	5	5	-	649	588	61	Ward No. 5
42	42	-	33	33	-	4	4	-	942	863	79	Ward No. 6
89	89	-	117	107	10	8	7	1	1,012	953	59	Ward No. 7
22	22	-	167	158	9	17	17	-	879	825	54	Ward No. 8
26	23	3	152	131	21	15	15	-	788	741	47	Ward No. 9
<b>62</b>	<b>58</b>	<b>4</b>	<b>117</b>	<b>100</b>	<b>17</b>	<b>237</b>	<b>224</b>	<b>13</b>	<b>2,272</b>	<b>2,065</b>	<b>207</b>	<b>Palej (CT)</b>
62	58	4	117	100	17	237	224	13	2,272	2,065	207	Ward No. 1
-	-	-	<b>2</b>	<b>2</b>	-	<b>1</b>	<b>1</b>	-	<b>132</b>	<b>125</b>	<b>7</b>	<b>Bharuch INA (INA)</b>
-	-	-	2	2	-	1	1	-	132	125	7	Ward No. 1
<b>102</b>	<b>95</b>	<b>7</b>	<b>76</b>	<b>67</b>	<b>9</b>	<b>969</b>	<b>745</b>	<b>224</b>	<b>49,429</b>	<b>43,597</b>	<b>5,832</b>	<b>Bharuch (M+OG)</b>
<b>88</b>	<b>82</b>	<b>6</b>	<b>64</b>	<b>55</b>	<b>9</b>	<b>949</b>	<b>729</b>	<b>220</b>	<b>43,825</b>	<b>38,541</b>	<b>5,284</b>	<b>Bharuch (M)</b>
7	7	-	4	4	-	130	97	33	4,786	4,274	512	Ward No. 1
25	25	-	22	21	1	94	71	23	5,432	4,802	630	Ward No. 2
7	7	-	-	-	-	43	43	-	1,642	1,525	117	Ward No. 3
2	1	1	23	17	6	266	244	22	4,909	4,309	600	Ward No. 4
1	1	-	1	1	-	69	54	15	3,485	3,169	316	Ward No. 5
11	11	-	2	1	1	109	88	21	3,123	2,760	363	Ward No. 6
4	4	-	3	3	-	194	96	98	5,378	4,701	677	Ward No. 7
7	4	3	4	4	-	18	13	5	5,696	4,808	888	Ward No. 8
9	7	2	2	1	1	5	4	1	4,871	4,219	652	Ward No. 9
15	15	-	3	3	-	21	19	2	4,503	3,974	529	Ward No. 10
9	8	1	11	11	-	19	15	4	3,452	3,131	321	<b>Outgrowth(s)</b> Bholav (Part) (OG) - Ward No.11
5	5	-	1	1	-	1	1	-	2,152	1,925	227	Nandelav (Part) (OG) - Ward No.12
<b>3</b>	<b>2</b>	<b>1</b>	<b>8</b>	<b>8</b>	-	<b>17</b>	<b>17</b>	-	<b>2,930</b>	<b>2,477</b>	<b>453</b>	<b>Maktampur (CT)</b>
3	2	1	8	8	-	17	17	-	2,930	2,477	453	Ward No. 1
<b>108</b>	<b>99</b>	<b>9</b>	<b>358</b>	<b>248</b>	<b>110</b>	<b>54</b>	<b>38</b>	<b>16</b>	<b>3,771</b>	<b>3,546</b>	<b>225</b>	<b>Andada (CT)</b>
108	99	9	358	248	110	54	38	16	3,771	3,546	225	Ward No. 1
<b>210</b>	<b>199</b>	<b>11</b>	<b>1,160</b>	<b>709</b>	<b>451</b>	<b>501</b>	<b>430</b>	<b>71</b>	<b>29,388</b>	<b>25,951</b>	<b>3,437</b>	<b>Anklesvar (M+OG)</b>
<b>157</b>	<b>151</b>	<b>6</b>	<b>213</b>	<b>118</b>	<b>95</b>	<b>360</b>	<b>316</b>	<b>44</b>	<b>20,999</b>	<b>18,266</b>	<b>2,733</b>	<b>Anklesvar (M)</b>
26	26	-	97	53	44	45	39	6	2,751	2,365	386	Ward No. 1
10	8	2	2	2	-	51	46	5	1,876	1,611	265	Ward No. 2

DISTRICT CENSUS HANDBOOK : BHARUCH  
**URBAN PRIMARY**

Location Code Number	Name of Town/ Ward	Marginal Workers			Industrial Category					
					Cultivators			Agricultural Labourers		
		Persons	Males	Females	Persons	Males	Females	Persons	Males	Females
1	2	41	42	43	44	45	46	47	48	49
<b>42101000</b>	<b>Jambusar (M)</b>	<b>1,154</b>	<b>518</b>	<b>636</b>	<b>12</b>	<b>6</b>	<b>6</b>	<b>435</b>	<b>105</b>	<b>330</b>
0001	Ward No. 1	270	122	148	3	3	-	106	33	73
0002	Ward No. 2	46	30	16	-	-	-	7	-	7
0003	Ward No. 3	155	45	110	1	1	-	115	18	97
0004	Ward No. 4	62	50	12	-	-	-	9	6	3
0005	Ward No. 5	101	72	29	3	-	3	6	5	1
0006	Ward No. 6	23	13	10	-	-	-	-	-	-
0007	Ward No. 7	171	40	131	2	-	2	12	8	4
0008	Ward No. 8	223	77	146	2	2	-	157	25	132
0009	Ward No. 9	103	69	34	1	-	1	23	10	13
<b>42102000</b>	<b>Palej (CT)</b>	<b>845</b>	<b>615</b>	<b>230</b>	<b>6</b>	<b>5</b>	<b>1</b>	<b>63</b>	<b>43</b>	<b>20</b>
0001	Ward No. 1	845	615	230	6	5	1	63	43	20
<b>42103000</b>	<b>Bharuch INA (INA)</b>	-	-	-	-	-	-	-	-	-
0001	Ward No. 1	-	-	-	-	-	-	-	-	-
<b>42104000</b>	<b>Bharuch (M+OG)</b>	<b>1,378</b>	<b>763</b>	<b>615</b>	-	-	-	<b>4</b>	<b>1</b>	<b>3</b>
<b>42104000</b>	<b>Bharuch (M)</b>	<b>1,145</b>	<b>715</b>	<b>430</b>	-	-	-	<b>4</b>	<b>1</b>	<b>3</b>
0001	Ward No. 1	126	66	60	-	-	-	2	-	2
0002	Ward No. 2	185	116	69	-	-	-	-	-	-
0003	Ward No. 3	15	9	6	-	-	-	-	-	-
0004	Ward No. 4	190	110	80	-	-	-	-	-	-
0005	Ward No. 5	80	48	32	-	-	-	-	-	-
0006	Ward No. 6	233	195	38	-	-	-	-	-	-
0007	Ward No. 7	151	93	58	-	-	-	1	-	1
0008	Ward No. 8	86	50	36	-	-	-	1	1	-
0009	Ward No. 9	18	9	9	-	-	-	-	-	-
0010	Ward No. 10	61	19	42	-	-	-	-	-	-
	<b>Outgrowth(s)</b>									
0011	Bholav (Part) (OG) - Ward No.11	200	34	166	-	-	-	-	-	-
0012	Nandelav (Part) (OG) - Ward No.12	33	14	19	-	-	-	-	-	-
<b>42105000</b>	<b>Maktampur (CT)</b>	<b>120</b>	<b>61</b>	<b>59</b>	-	-	-	<b>3</b>	<b>2</b>	<b>1</b>
0001	Ward No. 1	120	61	59	-	-	-	3	2	1
<b>42106000</b>	<b>Andada (CT)</b>	<b>183</b>	<b>58</b>	<b>125</b>	<b>2</b>	-	<b>2</b>	<b>83</b>	<b>22</b>	<b>61</b>
0001	Ward No. 1	183	58	125	2	-	2	83	22	61
<b>42107000</b>	<b>Anklesvar (M+OG)</b>	<b>1,604</b>	<b>803</b>	<b>801</b>	<b>10</b>	<b>8</b>	<b>2</b>	<b>98</b>	<b>40</b>	<b>58</b>
<b>42107000</b>	<b>Anklesvar (M)</b>	<b>764</b>	<b>382</b>	<b>382</b>	<b>5</b>	<b>5</b>	-	<b>26</b>	<b>7</b>	<b>19</b>
0001	Ward No. 1	78	39	39	-	-	-	16	6	10
0002	Ward No. 2	175	114	61	-	-	-	-	-	-

PRIMARY CENSUS ABSTRACT  
CENSUS ABSTRACT

of Marginal Workers						Non Workers			Name of Town/ Ward	Location Code Number
Household Industry Workers			Other Workers			Persons	Males	Females		
Persons	Males	Females	Persons	Males	Females				Persons	Males
50	51	52	53	54	55	56	57	58		
<b>24</b>	<b>4</b>	<b>20</b>	<b>683</b>	<b>403</b>	<b>280</b>	<b>27,315</b>	<b>10,108</b>	<b>17,207</b>	<b>Jambusar (M)</b>	<b>42101000</b>
6	1	5	155	85	70	3,721	1,383	2,338	Ward No. 1	0001
5	-	5	34	30	4	3,338	1,216	2,122	Ward No. 2	0002
-	-	-	39	26	13	4,075	1,809	2,266	Ward No. 3	0003
3	2	1	50	42	8	3,423	1,203	2,220	Ward No. 4	0004
2	-	2	90	67	23	1,677	592	1,085	Ward No. 5	0005
1	-	1	22	13	9	2,488	844	1,644	Ward No. 6	0006
-	-	-	157	32	125	2,764	977	1,787	Ward No. 7	0007
5	1	4	59	49	10	3,026	1,100	1,926	Ward No. 8	0008
2	-	2	77	59	18	2,803	984	1,819	Ward No. 9	0009
<b>35</b>	<b>10</b>	<b>25</b>	<b>741</b>	<b>557</b>	<b>184</b>	<b>7,345</b>	<b>2,650</b>	<b>4,695</b>	<b>Palej (CT)</b>	<b>42102000</b>
35	10	25	741	557	184	7,345	2,650	4,695	Ward No. 1	0001
-	-	-	-	-	-	<b>256</b>	<b>91</b>	<b>165</b>	<b>Bharuch INA (INA)</b>	<b>42103000</b>
-	-	-	-	-	-	256	91	165	Ward No. 1	0001
<b>190</b>	<b>93</b>	<b>97</b>	<b>1,184</b>	<b>669</b>	<b>515</b>	<b>115,163</b>	<b>41,208</b>	<b>73,955</b>	<b>Bharuch (M+OG)</b>	<b>42104000</b>
<b>185</b>	<b>93</b>	<b>92</b>	<b>956</b>	<b>621</b>	<b>335</b>	<b>102,069</b>	<b>36,384</b>	<b>65,685</b>	<b>Bharuch (M)</b>	<b>42104000</b>
23	7	16	101	59	42	11,799	4,210	7,589	Ward No. 1	0001
29	19	10	156	97	59	12,669	4,372	8,297	Ward No. 2	0002
2	-	2	13	9	4	5,345	2,018	3,327	Ward No. 3	0003
17	7	10	173	103	70	11,582	4,180	7,402	Ward No. 4	0004
11	2	9	69	46	23	8,035	2,689	5,346	Ward No. 5	0005
51	46	5	182	149	33	7,525	2,574	4,951	Ward No. 6	0006
17	4	13	133	89	44	12,116	4,269	7,847	Ward No. 7	0007
4	3	1	81	46	35	12,519	4,542	7,977	Ward No. 8	0008
7	2	5	11	7	4	10,675	3,971	6,704	Ward No. 9	0009
24	3	21	37	16	21	9,804	3,559	6,245	Ward No. 10	0010
3	-	3	197	34	163	8,319	3,098	5,221	<b>Outgrowth(s)</b> Bholav (Part) (OG) - Ward No.11	0011
2	-	2	31	14	17	4,775	1,726	3,049	Nandelav (Part) (OG) - Ward No.12	0012
<b>8</b>	<b>-</b>	<b>8</b>	<b>109</b>	<b>59</b>	<b>50</b>	<b>6,169</b>	<b>2,241</b>	<b>3,928</b>	<b>Maktampur (CT)</b>	<b>42105000</b>
8	-	8	109	59	50	6,169	2,241	3,928	Ward No. 1	0001
<b>12</b>	<b>1</b>	<b>11</b>	<b>86</b>	<b>35</b>	<b>51</b>	<b>9,032</b>	<b>3,325</b>	<b>5,707</b>	<b>Andada (CT)</b>	<b>42106000</b>
12	1	11	86	35	51	9,032	3,325	5,707	Ward No. 1	0001
<b>115</b>	<b>25</b>	<b>90</b>	<b>1,381</b>	<b>730</b>	<b>651</b>	<b>63,462</b>	<b>23,356</b>	<b>40,106</b>	<b>Anklesvar (M+OG)</b>	<b>42107000</b>
<b>65</b>	<b>6</b>	<b>59</b>	<b>668</b>	<b>364</b>	<b>304</b>	<b>45,076</b>	<b>16,422</b>	<b>28,654</b>	<b>Anklesvar (M)</b>	<b>42107000</b>
7	1	6	55	32	23	5,693	2,094	3,599	Ward No. 1	0001
6	-	6	169	114	55	3,842	1,345	2,497	Ward No. 2	0002



**URBAN PRIMARY**

Location Code Number	Name of Town/ Ward	Area of Town/ Ward in Square Kilometre	Number of Households	Total Population (Including Institutional and Houseless Population)			Population in the Age-Group 0-6		
				Persons	Males	Females	Persons	Males	Females
1	2	3	4	5	6	7	8	9	10
0003	Ward No. 3	N.A.	2,489	10,609	5,751	4,858	1,326	742	584
0004	Ward No. 4	N.A.	974	4,901	2,535	2,366	748	400	348
0005	Ward No. 5	N.A.	654	3,867	1,978	1,889	450	252	198
0006	Ward No. 6	N.A.	638	3,144	1,567	1,577	310	152	158
0007	Ward No. 7	N.A.	695	3,109	1,611	1,498	288	155	133
0008	Ward No. 8	N.A.	439	2,238	1,167	1,071	236	139	97
0009	Ward No. 9	N.A.	1,262	6,757	3,512	3,245	951	516	435
0010	Ward No. 10	N.A.	848	3,727	1,953	1,774	386	225	161
0011	Ward No. 11	N.A.	1,722	8,201	4,541	3,660	1,163	631	532
0012	Ward No. 12	N.A.	1,346	6,370	3,298	3,072	837	429	408
	<b>Outgrowth(s)</b>								
0013	Anklesvar ( Diva, Divi & Borbhatha New Vasahat) (OG) - Ward No.13	N.A.	866	3,894	2,075	1,819	661	339	322
0014	Anklesvar ( Diva, Divi & Borbhatha New Vasahat) (OG) - Ward No.14	N.A.	488	2,226	1,143	1,083	342	184	158
0015	Anklesvar ( Diva, Divi & Borbhatha New Vasahat) (OG) - Ward No.15	N.A.	1,158	4,601	2,510	2,091	772	398	374
0016	Piraman (Part) (OG) - Ward No.16	0.1	684	3,420	1,878	1,542	563	298	265
0017	Gadkhol (Part) (OG) - Ward No.17		3,306	14,615	8,187	6,428	2,514	1,397	1,117
<b>42108000</b>	<b>Anklesvar INA (INA)</b>	<b>4.8</b>	<b>3,987</b>	<b>16,318</b>	<b>8,801</b>	<b>7,517</b>	<b>2,382</b>	<b>1,319</b>	<b>1,063</b>
0001	Ward No. 1	N.A.	3,987	16,318	8,801	7,517	2,382	1,319	1,063

N.A. = Not Available

**CENSUS ABSTRACT**

Scheduled Castes Population			Scheduled Tribes Population			Literates			Name of Town/ Ward
Persons	Males	Females	Persons	Males	Females	Persons	Males	Females	
11	12	13	14	15	16	17	18	19	2
583	286	297	597	323	274	8,604	4,811	3,793	Ward No. 3
149	77	72	1,539	760	779	2,853	1,661	1,192	Ward No. 4
105	55	50	174	80	94	3,043	1,616	1,427	Ward No. 5
37	16	21	601	284	317	2,407	1,279	1,128	Ward No. 6
8	3	5	35	20	15	2,677	1,426	1,251	Ward No. 7
250	131	119	315	164	151	1,788	983	805	Ward No. 8
528	253	275	627	339	288	4,942	2,716	2,226	Ward No. 9
24	12	12	586	293	293	3,010	1,643	1,367	Ward No. 10
269	141	128	1,219	659	560	6,031	3,511	2,520	Ward No. 11
192	103	89	1,042	523	519	4,751	2,598	2,153	Ward No. 12
99	53	46	2,886	1,496	1,390	1,803	1,141	662	<b>Outgrowth(s)</b> Anklesvar ( Diva, Divi & Borbhatha New Vasahat) (OG) - Ward No.13
131	57	74	1,287	653	634	1,631	899	732	Anklesvar ( Diva, Divi & Borbhatha New Vasahat) (OG) - Ward No.14
625	325	300	1,115	580	535	3,119	1,898	1,221	Anklesvar ( Diva, Divi & Borbhatha New Vasahat) (OG) - Ward No.15
99	51	48	404	216	188	2,216	1,319	897	Piraman (Part) (OG) - Ward No.16
557	289	268	581	312	269	10,245	6,157	4,088	Gadkhol (Part) (OG) - Ward No.17
<b>259</b>	<b>143</b>	<b>116</b>	<b>477</b>	<b>248</b>	<b>229</b>	<b>12,574</b>	<b>6,915</b>	<b>5,659</b>	<b>Anklesvar INA (INA)</b>
259	143	116	477	248	229	12,574	6,915	5,659	Ward No. 1

**URBAN PRIMARY**

Location Code Number	Name of Town/ Ward	Illiterates			Total Workers			Main Workers		
		Persons	Males	Females	Persons	Males	Females	Persons	Males	Females
		20	21	22	23	24	25	26	27	28
0003	Ward No. 3	2,005	940	1,065	3,753	3,279	474	3,609	3,217	392
0004	Ward No. 4	2,048	874	1,174	1,776	1,401	375	1,734	1,384	350
0005	Ward No. 5	824	362	462	1,191	1,046	145	1,118	1,031	87
0006	Ward No. 6	737	288	449	1,153	889	264	1,087	850	237
0007	Ward No. 7	432	185	247	1,079	922	157	1,071	919	152
0008	Ward No. 8	450	184	266	738	614	124	728	608	120
0009	Ward No. 9	1,815	796	1,019	1,998	1,794	204	1,927	1,754	173
0010	Ward No. 10	717	310	407	1,326	1,101	225	1,318	1,097	221
0011	Ward No. 11	2,170	1,030	1,140	2,521	2,208	313	2,459	2,183	276
0012	Ward No. 12	1,619	700	919	1,847	1,676	171	1,820	1,658	162
	<b>Outgrowth(s)</b>									
0013	Anklesvar ( Diva, Divi & Borbhatha New Vasahat) (OG) - Ward No.13	2,091	934	1,157	1,579	1,161	418	1,431	1,094	337
0014	Anklesvar ( Diva, Divi & Borbhatha New Vasahat) (OG) - Ward No.14	595	244	351	963	661	302	762	626	136
0015	Anklesvar ( Diva, Divi & Borbhatha New Vasahat) (OG) - Ward No.15	1,482	612	870	1,753	1,502	251	1,655	1,433	222
0016	Piraman (Part) (OG) - Ward No.16	1,204	559	645	1,204	1,024	180	1,089	951	138
0017	Gadkhol (Part) (OG) - Ward No.17	4,370	2,030	2,340	4,871	4,511	360	4,593	4,334	259
<b>42108000</b>	<b>Anklesvar INA (INA)</b>	<b>3,744</b>	<b>1,886</b>	<b>1,858</b>	<b>5,464</b>	<b>5,063</b>	<b>401</b>	<b>5,381</b>	<b>5,021</b>	<b>360</b>
0001	Ward No. 1	3,744	1,886	1,858	5,464	5,063	401	5,381	5,021	360

**CENSUS ABSTRACT**

Industrial Category of Main Workers												Name of Town/ Ward
Cultivators			Agricultural Labourers			Household Industry Workers			Other Workers			
Persons	Males	Females	Persons	Males	Females	Persons	Males	Females	Persons	Males	Females	2
29	30	31	32	33	34	35	36	37	38	39	40	
2	2	-	5	5	-	42	38	4	3,560	3,172	388	Ward No. 3
2	2	-	-	-	-	30	29	1	1,702	1,353	349	Ward No. 4
10	9	1	1	1	-	54	42	12	1,053	979	74	Ward No. 5
4	4	-	-	-	-	13	10	3	1,070	836	234	Ward No. 6
10	10	-	3	3	-	42	33	9	1,016	873	143	Ward No. 7
17	16	1	4	2	2	12	11	1	695	579	116	Ward No. 8
39	39	-	29	22	7	6	6	-	1,853	1,687	166	Ward No. 9
18	17	1	2	1	1	8	7	1	1,290	1,072	218	Ward No. 10
14	14	-	69	28	41	24	24	-	2,352	2,117	235	Ward No. 11
5	4	1	1	1	-	33	31	2	1,781	1,622	159	Ward No. 12
-	-	-	604	360	244	-	-	-	827	734	93	<b>Outgrowth(s)</b> Anklesvar ( Diva, Divi & Borbhatha New Vasahat) (OG) - Ward No.13
25	25	-	62	42	20	15	15	-	660	544	116	Anklesvar ( Diva, Divi & Borbhatha New Vasahat) (OG) - Ward No.14
6	4	2	250	163	87	32	30	2	1,367	1,236	131	Anklesvar ( Diva, Divi & Borbhatha New Vasahat) (OG) - Ward No.15
14	14	-	5	3	2	5	5	-	1,065	929	136	Piraman (Part) (OG) - Ward No.16
8	5	3	26	23	3	89	64	25	4,470	4,242	228	Gadkhol (Part) (OG) - Ward No.17
<b>7</b>	<b>5</b>	<b>2</b>	<b>8</b>	<b>7</b>	<b>1</b>	<b>7</b>	<b>6</b>	<b>1</b>	<b>5,359</b>	<b>5,003</b>	<b>356</b>	<b>Anklesvar INA (INA)</b>
7	5	2	8	7	1	7	6	1	5,359	5,003	356	Ward No. 1

**URBAN PRIMARY**

Location Code Number	Name of Town/ Ward	Marginal Workers			Industrial Category					
					Cultivators			Agricultural Labourers		
		Persons	Males	Females	Persons	Males	Females	Persons	Males	Females
1	2	41	42	43	44	45	46	47	48	49
0003	Ward No. 3	144	62	82	2	2	-	-	-	-
0004	Ward No. 4	42	17	25	-	-	-	-	-	-
0005	Ward No. 5	73	15	58	2	2	-	-	-	-
0006	Ward No. 6	66	39	27	-	-	-	-	-	-
0007	Ward No. 7	8	3	5	-	-	-	-	-	-
0008	Ward No. 8	10	6	4	-	-	-	-	-	-
0009	Ward No. 9	71	40	31	1	1	-	3	1	2
0010	Ward No. 10	8	4	4	-	-	-	-	-	-
0011	Ward No. 11	62	25	37	-	-	-	7	-	7
0012	Ward No. 12	27	18	9	-	-	-	-	-	-
	<b>Outgrowth(s)</b>									
0013	Anklesvar ( Diva, Divi & Borbhatha New Vasahat) (OG) - Ward No.13	148	67	81	-	-	-	23	9	14
0014	Anklesvar ( Diva, Divi & Borbhatha New Vasahat) (OG) - Ward No.14	201	35	166	3	1	2	10	4	6
0015	Anklesvar ( Diva, Divi & Borbhatha New Vasahat) (OG) - Ward No.15	98	69	29	1	1	-	17	7	10
0016	Piraman (Part) (OG) - Ward No.16	115	73	42	1	1	-	2	1	1
0017	Gadkhol (Part) (OG) - Ward No.17	278	177	101	-	-	-	20	12	8
<b>42108000</b>	<b>Anklesvar INA (INA)</b>	<b>83</b>	<b>42</b>	<b>41</b>	<b>1</b>	<b>1</b>	<b>-</b>	<b>-</b>	<b>-</b>	<b>-</b>
0001	Ward No. 1	83	42	41	1	1	-	-	-	-

**CENSUS ABSTRACT**

of Marginal Workers			Non Workers			Name of Town/ Ward	Location Code Number			
Household Industry Workers		Other Workers								
Persons	Males	Females	Persons	Males	Females					
50	51	52	53	54	55	56	57	58	2	1
22	1	21	120	59	61	6,856	2,472	4,384	Ward No. 3	0003
1	-	1	41	17	24	3,125	1,134	1,991	Ward No. 4	0004
10	1	9	61	12	49	2,676	932	1,744	Ward No. 5	0005
3	-	3	63	39	24	1,991	678	1,313	Ward No. 6	0006
2	-	2	6	3	3	2,030	689	1,341	Ward No. 7	0007
1	1	-	9	5	4	1,500	553	947	Ward No. 8	0008
-	-	-	67	38	29	4,759	1,718	3,041	Ward No. 9	0009
-	-	-	8	4	4	2,401	852	1,549	Ward No. 10	0010
7	-	7	48	25	23	5,680	2,333	3,347	Ward No. 11	0011
6	2	4	21	16	5	4,523	1,622	2,901	Ward No. 12	0012
1	-	1	124	58	66	2,315	914	1,401	<b>Outgrowth(s)</b> Anklesvar ( Diva, Divi & Borbhatha New Vasahat) (OG) - Ward No.13	0013
14	1	13	174	29	145	1,263	482	781	Anklesvar ( Diva, Divi & Borbhatha New Vasahat) (OG) - Ward No.14	0014
-	-	-	80	61	19	2,848	1,008	1,840	Anklesvar ( Diva, Divi & Borbhatha New Vasahat) (OG) - Ward No.15	0015
2	1	1	110	70	40	2,216	854	1,362	Piraman (Part) (OG) - Ward No.16	0016
33	17	16	225	148	77	9,744	3,676	6,068	Gadkhol (Part) (OG) - Ward No.17	0017
<b>1</b>	<b>-</b>	<b>1</b>	<b>81</b>	<b>41</b>	<b>40</b>	<b>10,854</b>	<b>3,738</b>	<b>7,116</b>	<b>Anklesvar INA (INA)</b>	<b>42108000</b>
1	-	1	81	41	40	10,854	3,738	7,116	Ward No. 1	0001



# **ANNEXURE**



## ANNEXURE – I

### NUMBER OF VILLAGES UNDER EACH GRAM PANCHAYAT

As per 2001 Census the following statement shows talukawise list of villages in each Gram Panchayat in Bharuch district :-

#### Village covered under each Gram Panchayat in Jambusar Taluka

Sl.No.	Name of Gram Panchayat	Name of Villages Covered	Number of Villages Covered
1	2	3	4
1	Amanpor Mota	1 Amanpor Mota	1
2	Amanpor Nana	1 Amanpor Nana	1
3	Anakhi	1 Anakhi	1
4	Asanvad	1 Asanvad	1
5	Asarsa	1 Asarsa	1
6	Bhadkodara	1 Bhadkodara	1
7	Bhankhetar	1 Bhankhetar	1
8	Bhodar	1 Bhodar	1
9	Bojadra	1 Bojadra	1
10	Chhidra	1 Chhidra	1
11	Dabha	1 Dabha	1
12	Dahri	1 Dahri	1
13	Degam	{ 1 Degam	2
14			
15	Devla	1 Devla	1
16	Dolia	1 Dolia	1
17	Gajera	1 Gajera	1
18	Hamadpor Kantha	1 Hamadpor Kanthariya	1
19	Islampore	1 Islampore	1
20	Jafarpara	1 Jafarpara	1
21	Jantran	1 Jantran	1
22	Kahanava	1 Kahanava	1
23	Kalak	{ 1 Kalak	2
24			
25	Kaliari	1 Kaliari	1
26	Kangam	{ 1 Kangam	2
27			
28	Kapuria	1 Kapuria	1
29	Kareli	1 Kareli	1
30	Karmad	1 Karmad	1
31	Kava	1 Kava	1
32	Kavi	1 Kavi	1
33	Kavli	1 Kavli	1
34	Khanpor Deh	1 Khanpor Deh	1
35	Kimój	{ 1 Kimój	2
36			
37	Kora	1 Kora	1

## ANNEXURE

Sl.No.	Name of Gram Panchayat	Name of Villages Covered	Number of Villages Covered
1	2	3	4
38	Koteshwar	1 Koteshwar	1
39	Kundhal	1 Kundhal	2
40		2 Mahapara	
41	Limaj	1 Limaj	1
42	Madafar	1 Madafar	1
43	Magnad	1 Magnad	1
44	Mahamadpor Kamboi	1 Mahamadpor Kamboi	1
45	Malpore	1 Malpore	1
46	Muradpor Neja	1 Muradpor Neja	1
47	Nada	1 Nada	1
48	Nadiad	1 Nadiad	1
49	Nahar	1 Nahar	1
50	Nobar	1 Nobar	1
51	Nondhana	1 Nondhana	2
52		2 Valipore	
53	Panchakada	1 Panchakada	1
54	Piludara	1 Piludara	1
55	Rampore	1 Rampore	1
56	Runad	1 Runad	1
57	Samoj	1 Samoj	1
58	Sardarpura	1 Sardarpura	2
59		2 Chandpor Bara	
60	Sarod	1 Sarod	1
61	Shambha	1 Shambha	1
62	Sigam	1 Sigam	2
63		2 Chandpor Marva	
64	Sindhav	1 Sindhav	2
65		2 Kansagar	
66	Tankari	1 Tankari	1
67	Thakore Talavdi	1 Thakore Talavdi	3
68		2 Bakarpor Timbi	
69		3 Singarna	
70	Thanava	1 Thanava	1
71	Tundaj	1 Tundaj	1
72	Uber	1 Uber	1
73	Uchchhad	1 Uchchhad	1
74	Umra	1 Umra	1
75	Vad	1 Vad	2
76		2 Panchpipla	
77	Vadadala	1 Vadadala	1
78	Vahelam	1 Vahelam	1
79	Vavli	1 Vavli	1
80	Vedach	1 Vedach	1
81	Zamdi	1 Zamdi	1

**Village covered under each Gram Panchayat in Amod Taluka**

Sl.No.	Name of Gram Panchayat	Name of Villages Covered	Number of Villages Covered
1	2	3	4
1	Achhod	1 Achhod	1
2	Adwala	1 Adwala	1
3	Amarpor Alias Simartha	1 Amarpor Alias Simartha	1
4	Amod	1 Amod	1
5	Anor	1 Anor	1
6	Asnera	1 Asnera	1
7	Bhimpura	1 Bhimpura	1
8	Bodka	1 Bodka	1
9	Buva	1 Buva	1
10	Chaklad	1 Chaklad	1
11	Dadapor	1 Dadapor	1
12	Danda	{ 1 Danda	2
13		2 Sunthodra	
14	Denva	{ 1 Denva	2
15		2 Valipor	
16	Dora	1 Dora	1
17	Ghamnad	1 Ghamnad	1
18	Ikhar	1 Ikhar	1
19	Intola	1 Intola	1
20	Karena	1 Karena	1
21	Kerwada	{ 1 Kerwada	2
22		2 Samiala	
23	Keshlu	1 Keshlu	1
24	Kobla	1 Kobla	1
25	Kolavana	1 Kolavana	1
26	Kothi Vantarsa	1 Kothi Vantarsa	1
27	Kurchan	1 Kurchan	1
28	Machhasara	1 Machhasara	1
29	Malkinpura Alia	1 Malkinpura Alias Timbi	1
30	Mangrol	1 Mangrol	1
31	Manjola	1 Manjola	1
32	Matar	{ 1 Matar	2
33		2 Ajamnagar	
34	Nahier	1 Nahier	1
35	Ninam	1 Ninam	1
36	Ochhan	1 Ochhan	1
37	Pursa	1 Pursa	1
38	Ranada	1 Ranada	1
39	Ranipura	1 Ranipura	1
40	Rohad	1 Rohad	1
41	Roza Tankariya	1 Roza Tankariya	1
42	Samani	1 Samani	1

## ANNEXURE

Sl.No.	Name of Gram Panchayat	Name of Villages Covered	Number of Villages Covered
1	2	3	4
43	Sarbhan	1 Sarbhan	1
44	Shrikothi	1 Shrikothi	1
45	Sonama	1 Sonama	1
46	Sudi	1 Sudi	1
47	Tanchha	1 Tanchha	1
48	Tegva	1 Tegva	1
49	Telod	1 Telod	1
50	Vantarsa	1 Vantarsa	1
51	Vasna	1 Vasna	1
52	Vedcha	1 Vedcha	1
53	Vadiya	1 Vadiya	1

**Village covered under each Gram Panchayat in Vagra Taluka**

Sl.No.	Name of Gram Panchayat	Name of Villages Covered	Number of Villages Covered
1	2	3	4
1	Akhod	1 Akhod	1
2	Aladar	1 Aladar	1
3	Aliabet	1 N.A.	1
4	Ambhel	1 Ambhel	1
5	Ambheta	1 Ambheta	1
6	Ankot	1 Ankot	1
7	Aragama	1 Aragama	1
8	Atali	1 Atali	1
9	Badalpura	1 Badalpura	1
10	Bhensali	1 Bhensali	1
11	Bhersam	} 1 Bhersam	2
12			
13	Chanchvel	1 Chanchvel	1
14	Dahej	1 Dahej	1
15	Galenda	1 Galenda	1
16	Gandhar	1 Gandhar	1
17	Goladara	1 Goladara	1
18	Harinagar	1 N.A.	1
19	Jageshwar	1 Jageshwar	1
20	Janiadara	1 Janiadara	1
21	Jolva	1 Jolva	1
22	Kadodara	1 Kadodara	1
23	Kaladara	1 Kaladara	1
24	Kalam	1 Kalam	1
25	Keshwan	1 Keshwan	1
26	Khojbal	1 Khojbal	1

Sl.No.	Name of Gram Panchayat	Name of Villages Covered	Number of Villages Covered
1	2	3	4
27	Koliad	1 Koliad	1
28	Kothia	1 Kothia	1
29	Lakhigam	1 Lakhigam	1
30	Limdi	1 Limdi	1
31	Luvara	1 Luvara	1
32	Mosam	1 Mosam	1
33	Muler	1 Muler	1
34	Nadarkha	1 Nadarkha	1
35	Nandida	1 Nandida	1
36	Narnavi	1 Narnavi	1
37	Ochchhan	1 Ochchhan	1
38	Ora	{ 1 Ora	2
39		{ 2 Khadkhandali	
40	Padariya	1 Padariya	1
41	Pahaj	1 Pahaj	1
42	Pakhajan	1 Pakhajan	1
43	Paldi	1 Paldi	1
44	Paniadara	1 Paniadara	1
45	Pipalia	1 Pipalia	1
46	Pisad	1 Pisad	1
47	Rahad	1 Rahad	1
48	Rahiad	1 Rahiad	1
49	Sachan	1 Sachan	1
50	Sadathala	1 Sadathala	1
51	Saladara	1 Saladara	1
52	Samatpor	{ 1 Samatpor	2
53		{ 2 Sambheti	
54	Saran	1 Saran	1
55	Sayakha	1 Sayakha	1
56	Sutrel	1 Sutrel	1
57	Suva	1 Suva	1
58	Trankal	1 Trankal	1
59	Vachhnad	1 Vachhnad	1
60	Vadadla	1 Vadadla	1
61	Vagra	1 Vagra	1
62	Vahiyal	1 Vahiyal	1
63	Vastikhandali	1 Vastikhandali	1
64	Vav	1 Vav	1
65	Vengani	1 Vengani	1
66	Vilayat	1 Vilayat	1
67	Vinchhiyad	1 Vinchhiyad	1
68	Vorasamni	1 Vorasamni	1

**Village covered under each Gram Panchayat in Bharuch Taluka**

Sl.No.	Name of Gram Panchayat	Name of Villages Covered	Number of Villages Covered
1	2	3	4
1	Adol	1 Adol	1
2	Aldar	1 Aldar	1
3	Amdada	1 Amdada	1
4	Amleshwar	1 Amleshwar	1
5	Angareshwar	1 Angareshwar	1
6	Bambusar	1 Bambusar	1
7	Bhadbhut	1 Bhadbhut	1
8	Bharthana	1 Bharthana	1
9	Bholav	1 Bholav (Part)	1
10	Bhuva	1 Bhuva	1
11	Borbhatha Bet	1 Borbhatha Bet	1
12	Bori	1 Bori	1
13	Chavaj	1 Chavaj	1
14	Cholad	1 Cholad	1
15	Dabhali	1 Dabhali	1
16	Dahegam	1 Dahegam	1
17	Dashan	1 Dashan	2
18		2 Verwada	
19	Dayadra	1 Dayadra	1
20	Derol	1 Derol	1
21	Detral	1 Detral	1
22	Eksal	1 Eksal	1
23	Ghodi	1 Ghodi	1
24	Haldarwa	1 Haldarwa	1
25	Hingalla	1 Hingalla	1
26	Hinglot	1 Hinglot	1
27	Jhadeshwar	1 Jhadeshwar	1
28	Jhanghar	1 Jhanghar	1
29	Jhanor	1 Jhanor	1
30	Kahan	1 Kahan	1
31	Kamboli	1 Kamboli	1
32	Kanthariya	1 Kanthariya	1
33	Karela	1 Karela	1
34	Kargat	1 Kargat	1
35	Karjan	1 Karjan	1
36	Karmad	1 Karmad	1
37	Karmali	1 Karmali	1
38	Kasad	1 Kasad	1
39	Kasva	1 Kasva	1
40	Kavitha	1 Kavitha	1
41	Kelod	1 Kelod	1
42	Kesrol	1 Kesrol	1

Sl.No.	Name of Gram Panchayat	Name of Villages Covered	Number of Villages Covered
1	2	3	4
43	Kishnad	1 Kishnad	1
44	Kothi	1 Kothi	1
45	Kukarwada	1 Kukarwada	1
46	Kuralla	1 Kurala	1
47	Kuvadard	1 Kuvadard	1
48	Luwara	1 Luwara	1
49	Mahegam	1 Mahegam	1
50	Mahudhala	1 Mahudhala	1
51	Manad	1 Manad	1
52	Manch	1 Manch	1
53	Mangleshwar	1 Mangleshwar	1
54	Manubar	1 Manubar	1
55	Nabipur	1 Nabipur	1
56	Nand	1 Nand	1
57	Nandelav	1 Nandelav (Part)	1
58	Navetha	1 Navetha	1
59	Nikora	1 Nikora	1
60	Osara	1 Osara	1
61	Padariya	1 Padariya	1
62	Paguthan	1 Paguthan	1
63	Pariej	1 Pariej	1
64	Parkhet	1 Parkhet	1
65	Pipalia	1 Pipalia	1
66	Rahadpor	1 Rahadpor	1
67	Samlod	1 Samlod	1
68	Sankhivad	1 Sankhivad	1
69	Sarnar	1 Sarnar	1
70	Segva	1 Segva	1
71	Shahpura	1 Shahpura	1
72	Sherpura	1 Sherpura	1
73	Shuklatirth	1 Shuklatirth	1
74	Simalia	1 Simalia	1
75	Sindhot	1 Sindhot	1
76	Sitpon	1 Sitpon	1
77	Tankariya	1 Tankariya	1
78	Tavara	1 Tavara	1
79	Tham	1 Tham	1
80	Thikaria	1 Thikaria	1
81	Tralsa	1 Tralsa	1
82	Tralsi	1 Tralsi	1
83	Umara	{ 1 Umara	2
84		{ 2 Asuria	
85	Umraj	1 Umraj	1

## ANNEXURE

Sl.No.	Name of Gram Panchayat	Name of Villages Covered	Number of Villages Covered
1	2	3	4
86	Uparali	1 Uparali	1
87	Vadadla	1 Vadadla	1
88	Vadva	1 Vadva	1
89	Vagusana	1 Vagusana	1
90	Vahalu	1 Vahalu	1
91	Vansi	1 Vansi	1
92	Varedia	1 Varedia	1
93	Vesdada	1 Vesdada	1

## Village covered under each Gram Panchayat in Jhagadia Taluka

Sl.No.	Name of Gram Panchayat	Name of Villages Covered	Number of Villages Covered
1	2	3	4
1	Achhalia	1 Achhalia	1
2	Amalzar	1 Amalzar	2
3		2 Gundecha	
4		1 Ambos	
5	Amod	1 Amod	3
6		2 Bhuri Dumala	
7		3 Maljipara	
8	Anadhara	1 Anadhara	7
9		2 Goratia	
10		3 Kolivada	
11		4 Kotiamau	
12		5 Navapara	
13		6 Rampore	
14		7 Zazpor	
15	Anjoli	1 Anjoli	2
16		2 Ramkot	
17	Asha	1 Asha	1
18	Ashnavi	1 Ashnavi	1
19	Ashnavi	1 Pipalpan	1
20	Avidha	1 Avidha	2
21		2 Khadoli	
22	Bamalla	1 Bamalla	1
23	Bhalod	1 Bhalod	1
24	Bilatha	1 Bilatha	4
25		2 Rupghat	
26		3 Shankoi	
27		4 Varkhadi	
28	Boridara (Dumala)	1 Boridara (Dumala)	1
29	Borjai	1 Borjai	2
30		2 Panvadi	



Sl.No.	Name of Gram Panchayat	Name of Villages Covered	Number of Villages Covered
1	2	3	4
31	Dabhal	1 Dabhal	1
32	Dadheda	1 Dadheda	1
33	Dharoli	1 Dharoli	1
34	Dholakuva	1 Dholakuva	4
35		2 Andharkachhala	
36		3 Kharia	
37		4 Kunvarpara	
38	Dholekham	1 Dholekham	2
39		2 Debar	
40	Fichwada (Sarkari)	1 Fichwada (Sarkari)	3
41		2 Dhundha	
42		3 Roomalpura	
43	Fokdi	1 Fokdi	3
44		2 Undi	
45		3 Vadpan	
46	Fulwadi	1 Fulwadi	1
47	Galiba	1 Galiba	2
48		2 Valpore	
49	Govali	1 Govali	2
50		2 Govali Bet	
51	Haripara (Dumala)	1 Haripara (Dumala)	1
52	Indore	1 Indore	1
53	Jamboil	1 Jamboi	1
54	Jarsad	1 Jarsad	1
55	Jespore	1 Jespore	3
56		2 Baleshwar	
57		3 Choki	
58	Jhagadia	1 Jhagadia	2
59		2 Sultanpura	
60	Kadwali	1 Kadwali	2
61		2 Malipipar	
62	Kakalpor	1 Kakalpor	1
63	Kantipada	1 Kantipada	1
64	Kapalsadi	1 Kapalsadi	1
65	Kapat	1 Kapat	3
66		2 Nana Sorva	
67		3 Tejpor	
68	Karad	1 Karad	2
69		2 Simdhara	
70	Khalak	1 Khalak	2
71		2 Kesharva	
72	Kharchi	1 Kharchi	1
73	Kharchi Bhilwad	1 Kharchi Bhilwada	1

## ANNEXURE

Sl.No.	Name of Gram Panchayat	Name of Villages Covered	Number of Villages Covered
1	2	3	4
74	Kharetha	1 Kharetha	7
75		2 Fichvada (Dumala)	
76		3 Kakadpada	
77		4 Kund	
78		5 Movi	
79		6 Vandarveli	
80		7 Yal	
81	Limet	1 Limet	1
82	Limodara	1 Limodara	1
83	Mahuvada	1 Mahuvada	1
84	Malpor (Dumala)	1 Malpor (Dumala)	1
85	Moran	1 Moran	1
86	Moriyana	1 Moriyana	2
87		2 Kuri	
88	Mota Malpor	1 Mota Malpor	2
89		2 Gambhirpara	
90	Mota Sanja	1 Mota Sanja	1
91	Mota Sorva	1 Mota Sorva	4
92		2 Rajpara	
93		3 Rupaniam	
94		4 Samarpara	
95	Mota Vasna	1 Mota Vasna	1
96	Mulad	1 Mulad	1
97	Nana Sanja	1 Nana Sanja	1
98	Nana Vasna	1 Nana Vasna	2
99		2 Parvata	
100	Navagam Mota	1 Navagam Mota	1
101	Ore	1 Ore	2
102		2 Patar	
103	Padal	1 Padal	1
104	Padvaniya	1 Padvaniya	2
105		2 Damlai	
106	Panetha	1 Panetha	1
107	Pipdara	1 Pipdara	2
108		2 Kantidara	
109	Pora	1 Pora	1
110	Prankad	1 Prankad	1
111	Raisangpura	1 Raisangpura	1
112	Rajpardi	1 Rajpardi	3
113		2 Bhimpor	
114		3 Madhavpara	
115	Ranipara	1 Ranipara	1

Sl.No.	Name of Gram Panchayat	Name of Villages Covered	Number of Villages Covered
1	2	3	4
116	Ratanpore	1 Ratanpore	4
117		2 Haripara (Sarkari)	
118		3 Vaghpara (Sarkari)	
119		4 Vankihathan	
120	Razalwada	1 Razalwada	4
121		2 Ambakhadi	
122		3 Bilvada	
123		4 Dholi	
124	Rundh	1 Rundh	1
125	Sajanvav	1 Sajanvav	4
126		2 Jamoli	
127		3 Kantol	
128		4 Mandvi	
129	Sanjali	1 Sanjali	1
130	Sardarpura	1 Sardarpura	2
131		2 Untia	
132	Sarsa	1 Sarsa	2
133		2 Boridara (Sarkari)	
134	Sarsad	1 Sarsad	1
135	Selod	1 Selod	1
136	Shiyali	1 Shiyali	1
137	Talodara	1 Talodara	2
138		2 Randedi	
139	Tarsali	1 Tarsali	1
140	Tavdi	1 Tavdi	1
141	Tavdi	1 Shir	1
142	Timla	1 Timla	3
143		2 Kochbar	
144		3 Zarna	
145	Tothidara	1 Tothidara	1
146	Uchchhab	1 Uchchhab	1
147	Uchedia	1 Uchedia	1
148	Umadhara	1 Umadhara	1
149	Umalla	1 Umalla	1
150	Vadhavana	1 Vadhavana	2
151		2 Krushnapuri	
152	Vadkhunta	1 Vadkhunta	4
153		2 Machamadi	
154		3 Mungaj	
155		4 Pada	
156	Vaghpara (Dumala)	1 Vaghpara (Dumala)	1
157	Vala	1 Vala	1
158	Vali	1 Vali	1
159	Vanakpore	1 Vanakpore	1

## ANNEXURE

Sl.No.	Name of Gram Panchayat	Name of Villages Covered	Number of Villages Covered
1	2	3	4
160	Vankol	1 Vankol	3
161		2 Koliapada	
162		3 Umarkharda	
163	Vanthevad	1 Vanthevad	1
164	Vasna	1 Vasna	3
165		2 Bhojpor	
166		3 Rajpore	
167	Velugam	1 Velugam	1

**Village covered under each Gram Panchayat in Anklesvar Taluka**

Sl.No.	Name of Gram Panchayat	Name of Villages Covered	Number of Villages Covered
1	2	3	4
1	Adadara	1 Adadara	1
2	Adol	1 Adol	1
3	Alonj	1 Alonj	1
4	Amboli	1 Amboli	1
5	Amrutpura	1 Amrutpura	1
6	Avadar	1 Avadar	1
7	Bakrol	1 Bakrol	1
8	Bhadi	1 Bhadi	1
9	Bhadkodara	1 Bhadkodara	1
10	Bharan	1 Bharan	1
11	Boidara	1 Boidara	1
12	Borbhatha	1 Borbhatha	1
13	Borbhatha Bet	1 Borbhatha Bet	1
14	Chhapra	1 Chhapra	1
15	Dadhal	1 Dadhal	1
16	Dhanturiya	1 Dhanturiya	1
17	Diva	1 Diva	1
18	Divi	1 Divi	1
19	Gadkhol	1 Gadkhol(Part)	1
20	Hajat	1 Hajat	1
21	Haripura	1 Haripura	1
22	Jitali	1 Jitali	1
23	Kansiya	1 Kansiya	1
24	Kanwa	1 Kanwa	1
25	Kapodara	1 Kapodara	1
26	Kararvel	1 Kararvel	1
27	Karmali	1 Karmali	1
28	Kharod	1 Kharod	1
29	Kosamadi	1 Kosamadi	1
30	Mandvabuzarg	1 Mandvabuzarg	1

Sl.No.	Name of Gram Panchayat	Name of Villages Covered	Number of Villages Covered
1	2	3	4
31	Matied	1 Matied	1
32	Motali	1 Motali	1
33	Motwan	1 Motwan	1
34	Nangal	1 Nangal	1
35	Naugama	1 Naugama	1
36	Panoli	1 Panoli	1
37	Pardi Idris	1 Pardi Idris	1
38	Pardi Mokha	1 Pardi Mokha	1
39	Piludara	1 Piludara	1
40	Piprod	1 Piprod	1
41	Piraman	1 Piraman (Part)	1
42	Pungam	1 Pungam	1
43	Ravidra	1 Ravidra	1
44	Safipura	1 N.A.	1
45	Sajod	1 Sajod	1
46	Sakkarpur	1 Sakkarpur	1
47	Samor	1 Samor	1
48	Sangpor	1 Sangpor	1
49	Sanjali	1 Sanjali	1
50	Sarangpore	1 Sarangpore	1
51	Sarfuddin	1 Sarfuddin	1
52	Sarthan	1 Sarthan	1
53	Sisodara	1 Sisodara	1
54	Surwadi	1 Surwadi	1
55	Taria	1 Taria	1
56	Telva	1 Telva	1
57	Uchhali	1 Uchhali	1
58	Umarwada	1 Umarwada	1
59	Utiyadara	1 Utiyadara	1

**Village covered under each Gram Panchayat in Hansot Taluka**

Sl.No.	Name of Gram Panchayat	Name of Villages Covered	Number of Villages Covered
1	2	3	4
1	Alva	1 Alva	1
2	Ambheta	1 Ambheta	1
3	Amod	1 Amod	1
4	Aniyadara	1 Aniyadara	1
5	Ankalva	1 Ankalva	1
6	Asarma	1 Asarma	1
7	Asta	1 Asta	1
8	Badodara	1 Badodara	1
9	Balota	1 Balota	1

## ANNEXURE

Sl.No.	Name of Gram Panchayat	Name of Villages Covered	Number of Villages Covered
1	2	3	4
10	Bolav	1 Bolav	1
11	Chhilodara	1 Chhilodara	1
12	Dantrai	1 Dantrai	1
13	Dhamrad	1 Dhamrad	1
14	Digas	1 Digas	1
15	Dungra	1 Dungra	1
16	Ghodadara	1 Ghodadara	1
17	Hansot	1 Hansot	1
18	Ilav	1 Ilav	1
19	Jetpor	1 Jetpor	1
20	Kalam	1 Kalam	1
21	Kantiyajal	1 Kantiyajal	2
22		2 Sayan	
23	Kathodara	1 Kathodara	1
24	Katpor	1 Katpor	1
25	Kharach	1 Kharach	1
26	Kudadara	1 Kudadara	1
27	Malanpor	1 Malanpor	1
28	Mangrol	1 Mangrol	1
29	Mothiya	1 Mothiya	1
30	Obha	1 Obha	1
31	Pandavai	1 Pandavai	1
32	Panjroli	1 Panjroli	1
33	Pardi	1 Pardi	1
34	Parvat	1 Parvat	1
35	Rayma	1 Rayma	1
36	Rohid	1 Rohid	1
37	Sahol	1 Sahol	1
38	Samli	1 Samli	1
39	Shera	1 Shera	1
40	Sunevkalla	1 Sunevkalla	1
41	Sunevkurd	1 Sunevkurd	1
42	Utraj	1 Utraj	1
43	Vaghwan	1 Vaghwan	1
44	Valner	1 Valner	1
45	Vamleshwar	1 Vamleshwar	1
46	Vansnoli	1 Vansnoli	1

**Village covered under each Gram Panchayat in Valia Taluka**

Sl.No.	Name of Gram Panchayat	Name of Villages Covered	Number of Villages Covered
1	2	3	4
1	Arethi	1 Arethi	4
2		2 Kodvav	
3		3 Kup	
4		4 Sakva	

Sl.No.	Name of Gram Panchayat	Name of Villages Covered	Number of Villages Covered
1	2	3	4
5	Atkhol	{ 1 Atkhol	2
6			
7	Badakui	1 N.A.	1
8	Baladava	1 Baladava	1
9	Bhamadiya	1 Bhamadiya	1
10	Bhangoria	1 Bhangoria	1
11	Bharadiya	1 Bharadiya	1
12	Bhens Khetar	{ 1 Bhens Khetar	3
13		2 Datt Nagar	
14		3 Panchasim	
15	Bhilod	1 Bhilod	1
16	Bilothi	1 Bilothi	1
17	Chanderiya	1 Chanderiya	1
18	Chandravan	{ 1 Chandravan	2
19		2 Borkhadi	
20	Chasvad	1 Chasvad	1
21	Chikhli	1 Chikhli	1
22	Daheli	1 Daheli	1
23	Dajipara	{ 1 Dajipara	3
24		2 Koyalivav	
25		3 Singalvan	
26	Dansoli	1 Dansoli	1
27	Desad	1 Desad	1
28	Dholgam	1 Dholgam	1
29	Dolatpur	1 Dolatpur	1
30	Dungari	1 Dungari	1
31	Gandhu	1 Gandhu	1
32	Ghoda	1 Ghoda	1
33	Gundia	1 Gundia	1
34	Hirapor	1 Hirapor	1
35	Hola Kotar	{ 1 Hola Kotar	3
36		2 Nikoli	
37		3 Patal	
38	Itkala	{ 1 Itkala	4
39		2 Kesargam	
40		3 Navapara	
41		4 Singla	
42	Jabugam	1 Jabugam	1
43	Jamaniya	{ 1 Jamaniya	2
44		2 Mirapor	
45	Joli	1 Joli	1
46	Kakad Kui	1 Kakad Kui	1
47	Kamaliya	1 Kamaliya	1
48	Kambodiya	1 Kambodiya	1
49	Kanerav	1 Kanerav	1
50	Kara	1 Kara	1
51	Karsad	1 Karsad	1
52	Kavachia	1 Kavachia	1

## ANNEXURE

Sl.No.	Name of Gram Panchayat	Name of Villages Covered	Number of Villages Covered
1	2	3	4
53	Kelvikuva	1 Kelvikuva	2
54		2 Bedoli	
55	Kondh	1 Kondh	1
56	Koyali Mandvi	1 Koyali Mandvi	1
57	Luna	1 Luna	1
58	Mauza	1 Mauza	1
59	Mela	1 Mela	1
60	Mokhadi	1 Mokhadi	1
61	Moriyana	1 Moriyana	2
62		2 Chiklota	
63	Mota Jambuda	1 Mota Jambuda	1
64	Nana Jambuda	1 Nana Jambuda	1
65	Netrang	1 Netrang	1
66	Pansoli	1 Pansoli	1
67	Pathar	1 Pathar	1
68	Petiya	1 Petiya	1
69	Pingot	1 Pingot	1
70	Pithor	1 Pithor	1
71	Rajagadh	1 Rajagadh	2
72		2 Kosmadi	
73	Rajpara	1 Rajpara	1
74	Rajwadi	1 Rajwadi	1
75	Rundha	1 Rundha	1
76	Sabariya	1 Sabariya	1
77	Sevad	1 Sevad	1
78	Shir	1 Shir	1
79	Siludi	1 Siludi	2
80		2 Dodwada	
81	Sinada	1 Sinada	1
82	Sodgam	1 Sodgam	1
83	Thava	1 Thava	3
84		2 Fulwadi	
85		3 Ghanikhunt	
86	Tuna	1 Tuna	1
87	Umargam	1 Umargam	1
88	Vagadkhol	1 Vagadkhol	1
89	Valia	1 Valia	1
90	Vandariya	1 Vandariya	2
91		2 Choramla	
92	Vatariya	1 Vatariya	2
93		2 Naldhari	
94	Vitthalgam	1 Vitthalgam	1
95	Zarna	1 Zarna	1
96	Zarnavadi	1 Zarnavadi	1

**Source :** Village Directory 2001 (As on 31st March, 1999)

**Note :** { Represents Group Gram Panchayat.

**Note :** Under the Government Notification No. GHM-97-81-M-PFR-1097-L dated 24<sup>th</sup> September 1997. Bharuch district was reconstituted by excluding erstwhile Nandod, Dediapada and Sagbara from the district. The data of 1991 census of undivided Bharuch have been discussed in Annexure II and III. The details of 2001 census data of reconstituted Bharuch district have been discussed in Annexure IV, VI, VII and VIII, while Annexure V provides the recast data of 1991 census and separate data of 2001 census.



## ANNEXURE – II

## FERTILITY AND MORTALITY-1991 CENSUS

**Fertility Level:**

Population is a dynamic variable and keeps on changing. Increase due to birth and decrease due to death affect the population size of an area. Thus the birth and death are the two most important vital events. Natural increase is the excess of population by births over decrease of population by deaths at a given point of time. The births have direct correlation with the fertility.

The data on fertility levels and trends as revealed by the fertility indices of the 1991 Census like Crude Birth Rate (CBR), Age Specific Fertility Rate (ASFR) and Total Fertility Rate (TFR) are presented and analyzed below. The Definitions and concepts of fertility indices frequently used have already been explained in Analytical Note.

**Death Rate:**

Death process in demographical terminology is called as mortality. The rate at which death events occur reveal about the standard of living and state of health. Statistical data on causes of death help us in controlling the spread of diseases and suggests new curative methods to medical authorities.

**Child Mortality :**

Information about questions on children ever born and children surviving canvassed for all ever married women was tabulated by age of the mother. From this estimate of child mortality have been worked out by using Brass technique.

## ESTIMATES OF CHILD MORTALITY INDICATORS BY SEX AT DISTRICT LEVEL, 1991 CENSUS

Sl. No.	District	q(1)			q(2)			q(5)		
		P	M	F	P	M	F	P	M	F
1	2	3	4	5	6	7	8	9	10	11
1	Jamnagar	51	55	50	60	58	67	66	65	68
2	Rajkot	54	56	51	58	59	58	66	67	64
3	Surendranagar	78	82	74	87	83	92	98	87	110
4	Bhavnagar	54	50	58	59	54	69	65	63	70
5	Amreli	64	62	74	81	79	82	97	98	95
6	Junagadh	63	64	67	68	71	67	78	77	79
7	Kachchh	79	81	72	85	85	86	98	99	96
8	Banas Kantha	101	97	109	106	99	113	116	109	124
9	Sabar Kantha	75	78	73	97	93	103	104	102	109
10	Mahesana	89	84	107	107	91	118	122	118	137
11	Gandhinagar	78	82	67	86	89	87	102	105	101
12	Ahmadabad	64	61	65	66	65	69	78	76	79
13	Kheda	97	91	108	107	103	110	117	116	119
14	Panch Mahals	98	95	101	106	107	104	111	109	112
15	Vadodara	51	67	101	77	79	76	82	81	83
16	Bharuch	49	46	53	72	74	71	86	88	84
17	Surat	82	83	80	87	86	89	102	104	101
18	Valsad	55	59	54	61	62	65	83	82	84
19	The Dangs	87	90	84	100	102	97	112	116	109
	<b>STATE</b>	<b>78</b>	<b>74</b>	<b>82</b>	<b>80</b>	<b>76</b>	<b>87</b>	<b>101</b>	<b>97</b>	<b>104</b>

Source: Occasional Paper No 1 of 1997.

It may be noted that the level of child mortality in the district was lower as compared to the State.

## ANNEXURE – III

## VARIOUS MEASURES OF FERTILITY AND MEAN AGE AT MARRIAGE, 1991 CENSUS

Sl. No.	District	CBR	TFR	TMFR	GFR	GMFR	Child Woman Ratio		Mean age at marriage
							0-4	5-9	
1	2	3	4	5	6	7	8	9	10
1	Jamnagar	31.4	4.0	5.6	129	181	445	619	19.5
2	Rajkot	32.2	4.0	6.0	129	179	432	587	19.6
3	Surendranagar	33.9	4.4	5.6	145	185	510	657	18.9
4	Bhavnagar	35.0	4.6	5.9	151	195	549	674	19.1
5	Amreli	33.0	4.2	5.6	137	183	476	650	19.1
6	Junagadh	30.9	4.0	5.7	124	178	436	590	19.6
7	Kachchh	34.4	4.4	5.9	144	190	513	650	19.0
8	Banas Kantha	38.2	5.3	6.0	168	203	612	695	19.1
9	Sabar Kantha	34.7	4.3	5.2	139	176	466	546	19.0
10	Mahesana	34.3	4.1	4.8	137	168	458	528	18.2
11	Gandhinagar	32.9	3.8	4.6	123	154	431	523	18.4
12	Ahmadabad	30.5	3.6	4.7	120	153	424	537	18.9
13	Kheda	33.7	4.1	5.1	132	162	432	528	18.5
14	Panchmahals	34.4	4.7	5.6	150	179	604	655	18.8
15	Vadodara	35.3	4.6	5.9	137	172	398	517	19.0
16	Bharuch	30.3	3.6	5.3	122	159	465	519	19.3
17	Surat	30.6	3.5	5.0	121	155	445	528	19.4
18	Valsad	29.0	3.4	5.2	111	150	421	473	19.4
19	The Dangs	39.2	5.0	6.5	166	201	673	668	19.2
	<b>STATE</b>	<b>33.6</b>	<b>4.2</b>	<b>5.4</b>	<b>136</b>	<b>175</b>	<b>467</b>	<b>571</b>	<b>19.0</b>

Source: Occasional Paper No 1 of 1997.

The Annexure III shows various fertility indicators of all the districts and State as per 1991 Census. It can be observed that Bharuch district has Crude Birth Rate (CBR) of 30.3, which is lower than that of 33.6 for the State. Total Fertility Rate (TFR) of 3.6 is lower than that of 4.2 for the State while Total Marital Fertility Rate (TMFR) of 5.3 is close to that of 5.4 for the State. General Fertility Rate (GFR) and General Marital Fertility Rate (GMFR) of the district were 122 and 159 respectively, which were lower than those for the State at 136 and 175 respectively.

Ratio of the number of births of children in the age group 0-4 and 5-9 years per 1,000 women

in the age group 45-49 (CWR) are given above. It is seen that CWR (0-4) of Bharuch district was 465, which was lower than the state CWR of 467 whereas CWR (5-9) of the district was 519 was much lower than the State CWR (5-9) of 571.

Mean age at marriage means age (in completed years) at which the woman was married. In case a woman was married more than once, the age at which she was married first, was recorded. The mean age at marriage in the district in 1991 Census was 19.3 and the same for Gujarat State was 19. Thus the mean age at marriage of Bharuch district was slightly higher than that of State.

**NUMBER OF CHILDREN EVER BORN AND SURVIVING PER EVER MARRIED  
WOMAN IN AGE GROUP 45-49, 1991 CENSUS**

Sl.	District	Ever Born			Surviving		
		Total	Rural	Urban	Total	Rural	Urban
1	2	3	4	5	6	7	8
1	Jamnagar	4.7	5.1	3.9	4.2	4.6	3.7
2	Rajkot	4.4	4.8	3.9	4.1	4.3	3.8
3	Surendranagar	4.9	5.2	4.2	4.4	4.6	3.9
4	Bhavnagar	4.7	5.0	4.1	4.3	4.6	3.9
5	Amreli	5.0	5.1	4.6	4.5	4.6	4.3
6	Junagadh	4.6	4.9	4.1	4.2	4.4	3.8
7	Kachchh	4.7	5.0	3.9	4.2	4.4	3.6
8	Banas Kantha	5.0	5.0	4.3	4.5	4.5	3.9
9	Sabar Kantha	4.4	4.4	4.2	4.0	4.0	3.9
10	Mahesana	4.5	4.6	4.0	3.9	4.0	3.6
11	Gandhinagar	4.0	4.2	3.7	3.6	3.7	3.4
12	Ahmadabad	4.0	4.6	3.8	3.7	4.0	3.6
13	Kheda	3.9	4.0	3.7	3.5	3.5	3.4
14	Panchmahals	4.4	4.4	4.2	4.0	4.0	3.9
15	Vadodara	3.6	3.9	3.3	3.3	3.4	3.1
16	Bharuch	4.1	4.2	3.7	3.6	3.7	3.4
17	Surat	3.5	3.4	3.7	3.3	3.2	3.4
18	Valsad	3.5	3.6	3.4	3.3	3.4	3.3
19	The Dangs	5.0	5.0	4.3	4.3	4.3	4.0
	<b>STATE</b>	<b>4.2</b>	<b>4.4</b>	<b>3.8</b>	<b>3.8</b>	<b>4.0</b>	<b>3.6</b>

Source: Gujarat State District Profile 1991.

As per above table there were 4.1 children born per ever married woman in the age group of 45-49 with 3.6 surviving children per woman in Bharuch district which were nearly same as 4.2 and 3.8 respectively for the State.

#### ANNEXURE – IV

#### PERCENTAGE DISTRIBUTION OF MIGRANTS BY PLACE OF BIRTH/ PLACE OF LAST RESIDENCE, 2001 CENSUS

##### Migration

Migration is a factor in changing the size and structure of the population. The migration process affects the areas to which migrants have moved and areas which they have left. Migration is a form of geographical mobility between one geographical unit to another, involving a change of residence from the place of origin/birth to the place of destination or place of new settlement from the last residence. A person is considered as a migrant by place of birth if the place in which he is enumerated during the Census is other than the place of birth. Similarly a person is considered as a migrant by place of last residence if the place in

which he is enumerated during the Census is other than his place of immediate last residence.

##### Internal and International Migration

The migration movements are of four types –

1. Migration within the district of enumeration (intra-district migration)
2. Migration from one district to another but within the State
3. Migration from one state to another state of the country (inter-state migration) and

4. Migration from one country to another country.

The first three together constitute internal migration while the last type of movement is called international migration.

**Migration by place of birth :**

The absolute number and percentage distribution of Migrants by place of birth to total population in Bharuch district and in the State at 2001 Census are as following.

**PERCENTAGE DISTRIBUTION OF MIGRANTS BY PLACE OF BIRTH-2001 CENSUS**

Migration By Place of Birth	Gujarat			Bharuch		
	Persons	Males	Females	Persons	Males	Females
1	2	3	4	5	6	7
<b>Total Migrants</b>	<b>18,810,592</b>	<b>6,472,393</b>	<b>12,338,199</b>	<b>567,107</b>	<b>220,700</b>	<b>346,407</b>
(A) Migrants born in Gujarat	16,207,961	4,984,992	11,222,969	481,441	169,089	312,352
(I) Migrants born elsewhere in district of enumeration	10,706,177 (56.9)	2,867,391 (44.3)	7,838,786 (63.5)	320,877 ( 56.6)	105,312 ( 47.7)	215,565 ( 62.2)
(II) Migrants born in other district of the State	5,501,784 (29.2)	2,117,601 (32.7)	3,384,183 (27.4)	160,564 ( 28.3)	63,777 ( 28.9)	96,787 ( 27.9)
(B) Migrants born in other States of India	2,520,676 (13.4)	1,443,465 (22.3)	1,077,211 (8.7)	84,574 ( 14.9)	50,952 ( 23.1)	33,622 ( 9.7)
(C) Migrants born in other countries	81,955 (0.4)	43,936 (0.7)	38,019 (0.3)	1,092 ( 0.2)	659 ( 0.3)	433 ( 0.1)
(D) Unspecified	0 (0.0)	0 (0.0)	0 (0.0)	0 (0.0)	0 (0.0)	0 (0.0)

Source: Gujarat State-D-Series Tables-2001

As per 2001 census there were 18,810,592 migrants in Gujarat whose place of birth was different than the place of enumeration. Out of such migrants, 56.9 per cent were born elsewhere in the district of enumeration, 29.2 per cent were born in other districts of the state, 13.4 per cent were born in other states of India and 0.4 per cent were born in other countries.

As per 2001 census in Bharuch district, out of total of 567,107 migrants, 56.6 per cent were born elsewhere in the district of enumeration, 28.3 per cent were born in other districts of the state, 14.9 per cent were born in other states of India and only 0.2 per cent migrants were born in other countries. No migrant was reported under the category of "Unclassified" in state as well as in the district as per 2001 census.

**INTER STATE IN-MIGRANTS TO GUJARAT STATE AS PER 2001 CENSUS BY PLACE OF BIRTH**

Place of Birth	Gujarat		Bharuch	
	Migrants	Percentage to Total Migrants	Migrants	Percentage to Total Migrants
1	2	3	4	5
<b>Total Migrants</b>	<b>2,520,676</b>	<b>100.0</b>	<b>84,574</b>	<b>100.0</b>
Madhya Pradesh	159,055	6.3	6,207	7.3
Maharashtra	734,945	29.2	26,564	31.4
Rajasthan	471,109	18.7	7,854	9.3
Uttar Pradesh	520,094	20.6	17,692	20.9
Other States	635,473	25.2	26,257	31.0

Source: Gujarat State-D-Series Tables-2001

The above statements show migration in Gujarat and in Bharuch district from other states as per 2001 censuses. It can be seen that as per 2001 census there were 2,520,676 persons in the state who were born in other states of India. Out of such persons 29.2 per cent were born in Maharashtra, whereas the proportion of inter state migrants born in Uttar Pradesh, Rajasthan and Madhya Pradesh was 20.6, 18.7 and 6.3 per cent respectively. The remaining 25.2 per cent were born in other states of India.

As regards Bharuch district, it can be seen that there were 84,574 migrants in this category in

2001. The state-wise distribution reveals that as per 2001 census out of these 31.4 per cent were born in Maharashtra, followed by 20.9 per cent born in Uttar Pradesh, 9.3 per cent born in Rajasthan and 7.3 per cent of such migrants were born in Madhya Pradesh. The remaining 31.0 per cent were born in other states of India.

#### Migration by place of last residence:

Distribution of migrants by place of last residence in Gujarat and Bharuch as per 2001 Census and percentage distribution of in-migrants from other States to Gujarat by place of last residence are presented below.

#### DISTRIBUTION OF MIGRANTS BY PLACE OF LAST RESIDENCE IN GUJARAT - 2001 CENSUS

Place of Last Residence	Gujarat			Bharuch		
	Persons	Males	Females	Persons	Males	Females
1	2	3	4	5	6	7
<b>Total Migrants</b>	<b>19,221,602</b>	<b>6,694,122</b>	<b>12,527,480</b>	<b>578,742</b>	<b>226,203</b>	<b>352,539</b>
	<b>(100.0)</b>	<b>(100.0)</b>	<b>(100.0)</b>	<b>(100.0)</b>	<b>(100.0)</b>	<b>(100.0)</b>
Last residence elsewhere in the district of enumeration	12,248,452 (63.7)	3,506,051 (52.4)	8,742,401 (69.8)	367,991 (63.6)	125,928 (55.7)	242,063 (68.7)
Last residence in other districts of the State	4,731,665 (24.6)	1,892,862 (28.3)	2,838,803 (22.7)	139,675 (24.1)	57,339 (25.3)	82,336 (23.4)
Last residence in other States of India	2,182,741 (11.4)	1,262,884 (18.9)	919,857 (7.3)	70,144 (12.1)	42,337 (18.7)	27,807 (7.9)
Last residence in other countries	58,744 (0.3)	32,325 (0.5)	26,419 (0.2)	932 (0.2)	599 (0.3)	333 (0.1)
Unclassified	0 (0.0)	0 (0.0)	0 (0.0)	0 (0.0)	0 (0.0)	0 (0.0)

Source: Gujarat State-D-Series Tables-2001

There were 19,221,602 migrants by place of last residence in Gujarat according to 2001 census. The proportion of male and female migrants whose place of last residence was elsewhere within the district of enumeration was 52.4 per cent and 69.8 per cent respectively in 2001. The reason for higher proportion of female migration is marriage. In Gujarat as per 2001 census, out of total migrants, 63.7 per cent of migrants were residing elsewhere in the district of enumeration, 24.6 per cent were those whose last residence was in other districts of the state while last residence of 11.4 per cent migrants was in other states of India and only 0.3 per cent were such whose last residence was in

other countries. There were no migrants in the category titled "Unclassified".

In the district, as per 2001 census, there were 578,742 migrants by place of last residence. Out of total migrants, 63.6 per cent of migrants were residing such whose place of last residence was in the district of enumeration, 24.1 per cent were such whose last residence was in other districts of the state while last residence of 12.1 per cent migrants was in other states of India and only 0.2 per cent migrants' last residence was in other countries. There were no migrants in the category titled "Unclassified".

**Migration by reason:**

The following statement gives distribution of migrants by reasons of migration from other States of India.

**MIGRATION FROM OTHER STATES OF INDIA BY PLACE OF LAST  
RESIDENCE IN GUJARAT 2001**

States	Total Migrants	Reasons						
		Work/ Employment	Business	Education	Marriage	Moved after birth	Moved with household	Other
1	2	3	4	5	6	7	8	9
<b>Total</b>	<b>2,182,741</b>	<b>660,767</b> <b>(30.3)</b>	<b>204,905</b> <b>(9.4)</b>	<b>12,624</b> <b>(0.6)</b>	<b>370,546</b> <b>(17.0)</b>	<b>134,751</b> <b>(6.2)</b>	<b>577,599</b> <b>(26.5)</b>	<b>221,549</b> <b>(10.2)</b>
1. Madhya Pradesh	131,745	29,363 (22.3)	11,867 (9.0)	794 (0.6)	27,722 (21.0)	7,221 (5.5)	40,843 (31.0)	13,935 (10.6)
2. Maharashtra	655,080	139,701 (21.3)	42,719 (6.5)	2,932 (0.4)	142,939 (21.8)	62,145 (9.5)	191,630 (29.3)	73,014 (11.1)
3. Rajasthan	391,649	80,234 (20.5)	59,938 (15.3)	1,555 (0.4)	82,251 (21.0)	23,145 (5.9)	103,923 (26.5)	40,603 (10.4)
4. Uttar Pradesh	447,325	179,313 (40.1)	47,179 (10.5)	1,712 (0.4)	53,419 (11.9)	17,296 (3.9)	106,884 (23.9)	41,522 (9.3)
5. Other States of India	556,942	232,156 (41.7)	43,202 (7.8)	5,631 (1.0)	64,215 (11.5)	24,944 (4.5)	134,319 (24.1)	52,475 (9.4)

**Source:** Gujarat State-D-Series Tables-2001

It can be seen from the data given above that the main reason for the migration was "Work/employment". As much as 30.3 per cent of migrants moved due to work or employment as per 2001 census, this was followed by 26.5 per cent of migration which was due to the reason of Moved

with household. In 2001, the proportion of migration due to marriage was 17.0 per cent. The reason for 9.4 per cent of migration was Business, and 6.2 per cent of migration was due to the reason titled Moved after birth and only 0.6 per cent of migration was for Education. The remaining 10.2 per cent of migration was due to other reasons.

**ANNEXURE – V**

**BRIEF ACCOUNT OF MAIN RELIGIONS IN THE DISTRICT  
AS PER 1991 AND 2001 CENSUSES**

Religion is the basic cultural characteristics of the population. In secular country like India several religions have thrived and every decennial Census provides an interesting picture of the religious persuasions of the people. The data on religion yielded by the Census are of immense use for the Anthropologists, Sociologists, Demographers, Administrators, Planners and also for laymen.

The six main religions are (i) Hindu, (ii) Muslim, (iii) Christian, (iv) Sikh, (v) Buddhist, and (vi) Jain were recorded. In respect of 'Others', the actual religion returned was recorded. If a person said that he has no religion, it was recorded accordingly and if any person refused to state his religion it was recorded as 'religion not stated'.

**DISTRIBUTION OF RELIGION AND TALUKAWISE POPULATION -1991 CENSUS****(Recast data)**

Sl. No.	State/ District/Taluka	Total Population			Hindu		
		Persons	Males	Females	Persons	Males	Females
1	2	3	4	5	6	7	8
	<b>Gujarat State</b>	<b>41,309,582</b>	<b>21,355,209</b>	<b>19,954,373</b>	<b>36,964,228</b>	<b>19,129,056</b>	<b>17,835,172</b>
		<b>(100.0)</b>	<b>(100.0)</b>	<b>(100.0)</b>	<b>(89.5)</b>	<b>(89.6)</b>	<b>(89.4)</b>
	<b>District Bharuch</b>	<b>1,148,252</b>	<b>596,610</b>	<b>551,642</b>	<b>891,550</b>	<b>464,757</b>	<b>426,793</b>
		<b>(100.0)</b>	<b>(100.0)</b>	<b>(100.0)</b>	<b>(77.6)</b>	<b>(77.9)</b>	<b>(77.4)</b>
1	Jambusar Taluka	164,262	85,411	78,851	117,736	61,860	55,876
		(100.0)	(100.0)	(100.0)	(71.7)	(72.4)	(70.9)
2	Amod Taluka	85,701	44,564	41,137	59,807	31,246	28,561
		(100.0)	(100.0)	(100.0)	(69.8)	(70.1)	(69.4)
3	Vagra Taluka	68,874	35,749	33,125	51,700	27,031	24,669
		(100.0)	(100.0)	(100.0)	(75.1)	(75.6)	(74.5)
4	Bharuch Taluka	313,631	162,615	151,016	208,989	108,556	100,433
		(100.0)	(100.0)	(100.0)	(66.6)	(66.8)	(66.5)
5	Jhagadia Taluka	150,689	77,833	72,856	139,624	72,088	67,536
		(100.0)	(100.0)	(100.0)	(92.7)	(92.6)	(92.7)
6	Anklesvar Taluka	190,689	100,839	89,850	153,844	81,938	71,906
		(100.0)	(100.0)	(100.0)	(80.7)	(81.3)	(80.0)
7	Hansot Taluka	58,141	29,984	28,157	50,586	26,067	24,519
		(100.0)	(100.0)	(100.0)	(87.0)	(86.9)	(87.1)
8	Valia Taluka	116,265	59,615	56,650	109,264	55,971	53,293
		(100.0)	(100.0)	(100.0)	(94.0)	(93.9)	(94.1)

**DISTRIBUTION OF RELIGION AND TALUKAWISE POPULATION -2001 CENSUS****(Recasted data)**

Sl. No.	State/ District/Taluka	Total Population			Hindu		
		Persons	Males	Females	Persons	Males	Females
1	2	3	4	5	6	7	8
	<b>Gujarat State</b>	<b>50,671,017</b>	<b>26,385,577</b>	<b>24,285,440</b>	<b>45,143,074</b>	<b>23,538,770</b>	<b>21,604,304</b>
		<b>(100.0)</b>	<b>(100.0)</b>	<b>(100.0)</b>	<b>(89.1)</b>	<b>(89.2)</b>	<b>(89.0)</b>
	<b>District Bharuch</b>	<b>1,370,656</b>	<b>713,676</b>	<b>656,980</b>	<b>1,059,796</b>	<b>554,240</b>	<b>505,556</b>
		<b>(100.0)</b>	<b>(100.0)</b>	<b>(100.0)</b>	<b>(77.3)</b>	<b>(77.7)</b>	<b>(77.0)</b>
1	Jambusar Taluka	176,559	91,687	84,872	123,775	64,880	58,895
		(100.0)	(100.0)	(100.0)	(70.1)	(70.8)	(69.4)
2	Amod Taluka	92,921	48,126	44,795	63,564	33,244	30,320
		(100.0)	(100.0)	(100.0)	(68.4)	(69.1)	(67.7)
3	Vagra Taluka	82,647	43,198	39,449	63,005	33,173	29,832
		(100.0)	(100.0)	(100.0)	(76.2)	(76.8)	(75.6)
4	Bharuch Taluka	383,746	198,124	185,622	257,194	133,629	123,565
		(100.0)	(100.0)	(100.0)	(67.0)	(67.5)	(66.6)
5	Jhagadia Taluka	172,553	89,064	83,489	157,711	81,379	76,332
		(100.0)	(100.0)	(100.0)	(91.4)	(91.4)	(91.4)
6	Anklesvar Taluka	262,861	140,576	122,285	212,513	114,276	98,237
		(100.0)	(100.0)	(100.0)	(80.9)	(81.3)	(80.3)
7	Hansot Taluka	68,782	36,255	32,527	60,356	31,653	28,703
		(100.0)	(100.0)	(100.0)	(87.8)	(87.3)	(88.2)
8	Valia Taluka	130,587	66,646	63,941	121,678	62,006	59,672
		(100.0)	(100.0)	(100.0)	(93.2)	(93.0)	(93.3)



**DISTRIBUTION OF RELIGION AND TALUKAWISE POPULATION -1991 CENSUS****(Recast data)**

Sl. No.	State/ District/Taluka	Muslim			Jain		
		Persons	Males	Females	Persons	Males	Females
1	2	9	10	11	12	13	14
	<b>Gujarat State</b>	<b>3,606,920</b>	<b>1,853,002</b>	<b>1,753,918</b>	<b>491,331</b>	<b>244,390</b>	<b>246,941</b>
		(8.7)	(8.7)	(8.8)	(1.2)	(1.1)	(1.2)
	<b>District Bharuch</b>	<b>244,889</b>	<b>125,566</b>	<b>119,323</b>	<b>4,005</b>	<b>2,062</b>	<b>1,943</b>
		(21.3)	(21.0)	(21.6)	(0.3)	(0.3)	(0.4)
1	Jambusar Taluka	46,277	23,418	22,859	176	89	87
		(28.2)	(27.4)	(29.0)	(0.1)	(0.1)	(0.1)
2	Amod Taluka	25,340	13,045	12,295	513	246	267
		(29.6)	(29.3)	(29.9)	(0.6)	(0.6)	(0.6)
3	Vagra Taluka	16,789	8,503	8,286	317	157	160
		(24.4)	(23.8)	(25.0)	(0.5)	(0.4)	(0.5)
4	Bharuch Taluka	101,018	52,171	48,847	1,687	874	813
		(32.2)	(32.1)	(32.3)	(0.5)	(0.5)	(0.5)
5	Jhagadia Taluka	9,428	4,885	4,543	241	142	99
		(6.3)	(6.3)	(6.2)	(0.2)	(0.2)	(0.1)
6	Anklesvar Taluka	33,395	16,988	16,407	640	323	317
		(17.5)	(16.8)	(18.3)	(0.3)	(0.3)	(0.4)
7	Hansot Taluka	7,069	3,661	3,408	49	29	20
		(12.2)	(12.2)	(12.1)	(0.1)	(0.1)	(0.1)
8	Valia Taluka	5,573	2,895	2,678	382	202	180
		(4.8)	(4.9)	(4.7)	(0.3)	(0.3)	(0.3)

**DISTRIBUTION OF RELIGION AND TALUKAWISE POPULATION -2001 CENSUS****(Recast data)**

Sl. No.	State/ District/Taluka	Muslim			Jain		
		Persons	Males	Females	Persons	Males	Females
1	2	9	10	11	12	13	14
	<b>Gujarat State</b>	<b>4,592,854</b> (9.1)	<b>2,370,832</b> (9.0)	<b>2,222,022</b> (9.2)	<b>525,305</b> (1.0)	<b>266,768</b> (1.0)	<b>258,537</b> (1.1)
	<b>District Bharuch</b>	<b>293,459</b> (21.4)	<b>150,296</b> (21.1)	<b>143,163</b> (21.8)	<b>5,176</b> (0.4)	<b>2,622</b> (0.4)	<b>2,554</b> (0.4)
	Jambusar Taluka	52,351 (29.7)	26,575 (29.0)	25,776 (30.4)	154 (0.1)	76 (0.1)	78 (0.1)
	Amod Taluka	28,906 (31.1)	14,611 (30.4)	14,295 (31.9)	294 (0.3)	146 (0.3)	148 (0.3)
	Vagra Taluka	19,352 (23.4)	9,851 (22.8)	9,501 (24.1)	157 (0.2)	82 (0.2)	75 (0.2)
	Bharuch Taluka	121,453 (31.7)	61,888 (31.2)	59,565 (32.1)	2,435 (0.6)	1,216 (0.6)	1,219 (0.7)
	Jhagadia Taluka	11,658 (6.8)	6,055 (6.8)	5,603 (6.7)	211 (0.1)	108 (0.1)	103 (0.1)
	Anklesvar Taluka	45,560 (17.3)	23,693 (16.9)	21,867 (17.9)	1,425 (0.5)	735 (0.5)	690 (0.6)
	Hansot Taluka	8,208 (11.9)	4,491 (12.4)	3,717 (11.4)	85 (0.1)	47 (0.1)	38 (0.1)
	Valia Taluka	5,971 (4.6)	3,132 (4.7)	2,839 (4.4)	415 (0.3)	212 (0.3)	203 (0.3)

**DISTRIBUTION OF RELIGION AND TALUKAWISE POPULATION -1991 CENSUS****(Recast data)**

Sl. No.	State/ District/Taluka	Christian			Sikh		
		Persons	Males	Females	Persons	Males	Females
1	2	15	16	17	18	19	20
	<b>Gujarat State</b>	<b>181,753</b> (0.4)	<b>93,700</b> (0.4)	<b>88,053</b> (0.4)	<b>33,044</b> (0.1)	<b>18,256</b> (0.1)	<b>14,788</b> (0.1)
	<b>District Bharuch</b>	<b>5,916</b> (0.5)	<b>3,182</b> (0.5)	<b>2,734</b> (0.5)	<b>841</b> (0.1)	<b>498</b> (0.1)	<b>343</b> (0.1)
1	Jambusar Taluka	50 (0.0)	28 (0.0)	22 (0.0)	23 (0.0)	16 (0.0)	7 (0.0)
2	Amod Taluka	19 (0.0)	11 (0.0)	8 (0.0)	13 (0.0)	11 (0.0)	2 (0.0)
3	Vagra Taluka	43 (0.1)	37 (0.1)	6 (0.0)	21 (0.0)	18 (0.1)	3 (0.0)
4	Bharuch Taluka	1,409 (0.4)	725 (0.4)	684 (0.5)	241 (0.1)	153 (0.1)	88 (0.1)
5	Jhagadia Taluka	1,292 (0.9)	656 (0.8)	636 (0.9)	92 (0.1)	57 (0.1)	35 (0.0)
6	Anklesvar Taluka	2,171 (1.1)	1,243 (1.2)	928 (1.0)	413 (0.2)	218 (0.2)	195 (0.2)
7	Hansot Taluka	22 (0.0)	12 (0.0)	10 (0.0)	0 (0.0)	0 (0.0)	0 (0.0)
8	Valia Taluka	910 (0.8)	470 (0.8)	440 (0.8)	38 (0.0)	25 (0.0)	13 (0.0)

**DISTRIBUTION OF RELIGION AND TALUKAWISE POPULATION -2001 CENSUS****(Recast data)**

Sl. No.	State/ District/Taluka	Christian			Sikh		
		Persons	Males	Females	Persons	Males	Females
1	2	15	16	17	18	19	20
	<b>Gujarat State</b>	<b>284,092</b> <b>(0.6)</b>	<b>142,881</b> <b>(0.5)</b>	<b>141,211</b> <b>(0.6)</b>	<b>45,587</b> <b>(0.1)</b>	<b>24,987</b> <b>(0.1)</b>	<b>20,600</b> <b>(0.1)</b>
	<b>District Bharuch</b>	<b>8,824</b> <b>(0.6)</b>	<b>4,665</b> <b>(0.7)</b>	<b>4,159</b> <b>(0.6)</b>	<b>1,418</b> <b>(0.1)</b>	<b>811</b> <b>(0.1)</b>	<b>607</b> <b>(0.1)</b>
	Jambusar Taluka	64 (0.0)	34 (0.0)	30 (0.0)	28 (0.0)	20 (0.0)	8 (0.0)
	Amod Taluka	40 (0.0)	28 (0.1)	12 (0.0)	44 (0.1)	32 (0.1)	12 (0.0)
	Vagra Taluka	60 (0.1)	44 (0.1)	16 (0.0)	27 (0.0)	21 (0.1)	6 (0.0)
	Bharuch Taluka	1,739 (0.5)	889 (0.5)	850 (0.5)	537 (0.1)	295 (0.2)	242 (0.1)
	Jhagadia Taluka	2,604 (1.5)	1,321 (1.5)	1,283 (1.5)	131 (0.1)	82 (0.1)	49 (0.1)
	Anklesvar Taluka	2,400 (0.9)	1,356 (1.0)	1,044 (0.9)	603 (0.2)	334 (0.2)	269 (0.2)
	Hansot Taluka	70 (0.1)	30 (0.1)	40 (0.1)	24 (0.0)	12 (0.0)	12 (0.0)
	Valia Taluka	1,847 (1.4)	963 (1.4)	884 (1.4)	24 (0.0)	15 (0.0)	9 (0.0)

**DISTRIBUTION OF RELIGION AND TALUKAWISE POPULATION -1991 CENSUS****(Recast data)**

Sl. No.	State/ District/ Taluka	Buddhist			Other religions			Religion not stated		
		Persons	Males	Females	Persons	Males	Females	Persons	Males	Females
1	2	21	22	23	24	25	26	27	28	29
	<b>Gujarat State</b>	<b>11,615</b> (0.0)	<b>6,196</b> (0.0)	<b>5,419</b> (0.0)	<b>14,213</b> (0.0)	<b>7,239</b> (0.0)	<b>6,974</b> (0.0)	<b>6,478</b> (0.0)	<b>3,370</b> (0.0)	<b>3,108</b> (0.0)
	<b>District Bharuch</b>	<b>446</b> (0.0)	<b>237</b> (0.0)	<b>209</b> (0.0)	<b>601</b> (0.1)	<b>307</b> (0.1)	<b>294</b> (0.1)	<b>4</b> (0.0)	<b>1</b> (0.0)	<b>3</b> (0.0)
1	Jambusar Taluka	0 (0.0)	0 (0.0)	0 (0.0)	0 (0.0)	0 (0.0)	0 (0.0)	0 (0.0)	0 (0.0)	0 (0.0)
2	Amod Taluka	6 (0.0)	4 (0.0)	2 (0.0)	3 (0.0)	1 (0.0)	2 (0.0)	0 (0.0)	0 (0.0)	0 (0.0)
3	Vagra Taluka	1 (0.0)	1 (0.0)	0 (0.0)	2 (0.0)	2 (0.0)	0 (0.0)	1 (0.0)	0 (0.0)	1 (0.0)
4	Bharuch Taluka	4 (0.0)	2 (0.0)	2 (0.0)	282 (0.1)	134 (0.1)	148 (0.1)	1 (0.0)	0 (0.0)	1 (0.0)
5	Jhagadia Taluka	0 (0.0)	0 (0.0)	0 (0.0)	12 (0.0)	5 (0.0)	7 (0.0)	0 (0.0)	0 (0.0)	0 (0.0)
6	Anklesvar Taluka	29 (0.0)	19 (0.0)	10 (0.0)	195 (0.1)	109 (0.1)	86 (0.1)	2 (0.0)	1 (0.0)	1 (0.0)
7	Hansot Taluka	370 (0.6)	196 (0.7)	174 (0.6)	45 (0.1)	19 (0.1)	26 (0.1)	0 (0.0)	0 (0.0)	0 (0.0)
8	Valia Taluka	36 (0.0)	15 (0.0)	21 (0.0)	62 (0.1)	37 (0.1)	25 (0.0)	0 (0.0)	0 (0.0)	0 (0.0)

Source: Gujarat State-C-Series Tables-1991

**DISTRIBUTION OF RELIGION AND TALUKAWISE POPULATION -2001 CENSUS****(Recast data)**

Sl. No.	State/ District/ Taluka	Buddhist			Other religions			Religion not stated		
		Persons	Males	Females	Persons	Males	Females	Persons	Males	Females
1	2	21	22	23	24	25	26	27	28	29
	<b>Gujarat State</b>	<b>17,829</b>	<b>9,439</b>	<b>8,390</b>	<b>28,698</b>	<b>14,452</b>	<b>14,246</b>	<b>33,578</b>	<b>17,448</b>	<b>16,130</b>
		<b>(0.0)</b>	<b>(0.0)</b>	<b>(0.0)</b>	<b>(0.1)</b>	<b>(0.1)</b>	<b>(0.1)</b>	<b>(0.1)</b>	<b>(0.1)</b>	<b>(0.1)</b>
	<b>Bharuch District</b>	<b>302</b>	<b>188</b>	<b>114</b>	<b>774</b>	<b>374</b>	<b>400</b>	<b>907</b>	<b>480</b>	<b>427</b>
		<b>(0.0)</b>	<b>(0.0)</b>	<b>(0.0)</b>	<b>(0.1)</b>	<b>(0.1)</b>	<b>(0.1)</b>	<b>(0.1)</b>	<b>(0.1)</b>	<b>(0.1)</b>
	Jambusar Taluka	3	2	1	1	0	1	183	100	83
		(0.0)	(0.0)	(0.0)	(0.0)	(0.0)	(0.0)	(0.1)	(0.1)	(0.1)
	Amod Taluka	52	52	0	2	2	0	19	11	8
		(0.1)	(0.1)	(0.0)	(0.0)	(0.0)	(0.0)	(0.0)	(0.0)	(0.0)
	Vagra Taluka	0	0	0	6	4	2	40	23	17
		(0.0)	(0.0)	(0.0)	(0.0)	(0.0)	(0.0)	(0.1)	(0.1)	(0.0)
	Bharuch Taluka	63	42	21	255	126	129	70	39	31
		(0.0)	(0.0)	(0.0)	(0.1)	(0.1)	(0.1)	(0.0)	(0.0)	(0.0)
	Jhagadia Taluka	8	4	4	79	35	44	151	80	71
		(0.0)	(0.0)	(0.0)	(0.1)	(0.0)	(0.1)	(0.1)	(0.1)	(0.1)
	Anklesvar Taluka	149	75	74	171	82	89	40	25	15
		(0.1)	(0.1)	(0.1)	(0.1)	(0.1)	(0.1)	(0.0)	(0.0)	(0.0)
	Hansot Taluka	4	2	2	22	9	13	13	11	2
		(0.0)	(0.0)	(0.0)	(0.0)	(0.0)	(0.0)	(0.0)	(0.0)	(0.0)
	Valia Taluka	23	11	12	238	116	122	391	191	200
		(0.0)	(0.0)	(0.0)	(0.2)	(0.2)	(0.2)	(0.3)	(0.3)	(0.3)

**Source:** Gujarat State-C-Series Tables-2001

The statement above gives the details of distribution of population for Gujarat state and Bharuch district by six major religions as per 2001 census. The 2001 census data reveals that the proportion of Hindus was 89.1 per cent in the state of Gujarat against 77.3 per cent recorded in Bharuch. In 1991 the proportion of Hindus was 89.5 per cent in the state and 77.6 per cent in the district, which indicates a decline of 0.4 per cent and 0.3 per cent in population proportion of Hindus at state level and at district level respectively.

As regards other religions it can be seen that, as per 2001 census in Bharuch District, out of the total district population, Muslims are 21.4 per cent, Jains are 0.4 per cent, Christians are 0.6 per cent and Sikh are only 0.1 per cent. In 1991 the proportion of Muslims, Jains, Christians and Sikh was 21.3 per cent, 0.3 per cent, 0.5 per cent and 0.1 per cent respectively. The population of Buddhist in 2001 has decreased in comparison to 1991 while the population of people reporting other religions and religion not stated has shown an increase in 2001.

## ANNEXURE-VI

## MARITAL STATUS OF POPULATION AS PER 2001 CENSUS

The details of sex-wise marital status for Gujarat State and Bharuch District as per 2001 Census is given below :-

## MARITAL STATUS BY SEX-2001 CENSUS

Sl. No.	Marital Status	Gujarat			Bharuch		
		Persons	Males	Females	Persons	Males	Females
1	2	3	4	5	6	7	8
1	Never married	24,132,905 (47.6)	13,647,899 (51.7)	10,485,006 (43.2)	643,264 (46.9)	365,678 (51.2)	277,586 (42.3)
2	Married	24,222,087 (47.8)	12,141,819 (46.0)	12,080,268 (49.7)	650,150 (47.4)	327,014 (45.8)	323,136 (49.2)
3	Widowed	2,111,678 (4.2)	497,265 (1.9)	1,614,413 (6.7)	67,727 (4.9)	16,197 (2.3)	51,530 (7.8)
4	Divorced/Separated	204,347 (0.4)	98,594 (0.4)	105,753 (0.4)	9,515 (0.7)	4,787 (0.7)	4,728 (0.7)
5	Unclassified	0 (0.0)	0 (0.0)	0 (0.0)	0 (0.0)	0 (0.0)	0 (0.0)
	<b>Total</b>	<b>50,671,017</b> <b>(100.0)</b>	<b>26,385,577</b> <b>(100.0)</b>	<b>24,285,440</b> <b>(100.0)</b>	<b>1,370,656</b> <b>(100.0)</b>	<b>713,676</b> <b>(100.0)</b>	<b>656,980</b> <b>(100.0)</b>

Source: Gujarat State -C - Series Tables-2001

As per 2001 census the number of married persons was 24,222,087(47.8 per cent) in Gujarat and 650,150 (47.4 per cent) in Bharuch. The proportion of never married persons was 47.6 per cent in Gujarat State and 46.9 per cent in Bharuch.

The proportion of widowed was 4.2 per cent in the state and 4.9 per cent in the district, while the proportion of Divorced/Separated was 0.4 per cent in the state and 0.7 per cent in the district.

## DISTRIBUTION OF RURAL URBAN POPULATION BY MARITAL STATUS, 2001

Sl. No.	Marital Status	Gujarat			Bharuch		
		Total	Rural	Urban	Total	Rural	Urban
1	2	3	4	5	6	7	8
1	Never married	24,132,905 (47.6)	15,144,193 (47.7)	8,988,712 (47.5)	643,264 (46.9)	476,415 (46.8)	166,849 (47.3)
2	Married	24,222,087 (47.8)	15,058,801 (47.4)	9,163,286 (48.4)	650,150 (47.4)	480,523 (47.2)	169,627 (48.1)
3	Widowed	2,111,678 (4.2)	1,403,972 (4.4)	707,706 (3.7)	67,727 (4.9)	53,330 (5.2)	14,397 (4.1)
4	Divorced/Separated	204,347 (0.4)	133,801 (0.4)	70,546 (0.4)	9,515 (0.7)	7,828 (0.8)	1,687 (0.5)
5	Unclassified	0 (0.0)	0 (0.0)	0 (0.0)	0 (0.0)	0 (0.0)	0 (0.0)
	<b>Total</b>	<b>50,671,017</b> <b>(100.0)</b>	<b>31,740,767</b> <b>(100.0)</b>	<b>18,930,250</b> <b>(100.0)</b>	<b>1,370,656</b> <b>(100.0)</b>	<b>1,018,096</b> <b>(100.0)</b>	<b>352,560</b> <b>(100.0)</b>

Source: Gujarat State-C- Series Tables-2001

It can be seen that proportion of never married persons was lower at 46.9 per cent in the district as compared to 47.6 per cent recorded in Gujarat state as per 2001 census. In rural areas the proportion of never married persons was 47.7 per cent in state and 46.8 per cent in the district. In urban areas the proportion of never married persons was at 47.5 per cent in state and 47.3 per cent in the district. As per 2001 census the proportion of married persons, in rural areas, was 47.4 per cent in Gujarat and 47.2 per cent in

Bharuch. In 2001 census, in urban areas the proportion of married persons was 48.4 per cent in Gujarat and 48.1 per cent in Bharuch. In rural areas, the proportion of widowed was 4.4 per cent in state and 5.2 per cent in the district.. The same for urban areas was 3.7 per cent in the state and 4.1 per cent in the district. The proportion of divorced/separated was 0.4 per cent in the state and 0.7 per cent in the district. There was no population reported under the category titled "Unclassified".

## ANNEXURE – VII

### AGE, SEX AND EDUCATION IN THE DISTRICT AT THE 2001 CENSUS

Literacy has occupied an important position in Indian Census in one form or the other from the very beginning. The definition of literates as adopted is "A person who can both read and write with understanding in any language is to be taken as literate". A person who can merely read but can not write was not treated as literate. It is not necessary that a person who was literate should have received any formal education or should have

passed any minimum educational standard. All children below the age 7 are treated as illiterate. While processing the literacy data population of age group 0-6 is excluded.

The following statement gives the distribution of literates and illiterates by broad age groups and sex in the district as well as the State at the time of 2001 Census:-

#### LITERACY BY AGE-GROUP AND BY SEX 2001

Age Group	Particular	Gujarat			Bharuch		
		Persons	Males	Females	Persons	Males	Females
1	2	3	4	5	6	7	8
7-14	Population	9,091,764	4,814,440	4,277,324	240,863	126,084	114,779
	Literates	7,599,713	4,206,428	3,393,285	210,286	112,347	97,939
	Literacy rate	( 83.6)	( 87.4)	( 79.3)	( 87.3)	( 89.1)	( 85.3)
15-29	Population	14,247,890	7,477,081	6,770,809	373,259	198,874	174,385
	Literates	11,060,357	6,435,890	4,624,467	306,551	174,569	131,982
	Literacy rate	( 77.6)	( 86.1)	( 68.3)	( 82.1)	( 87.8)	( 75.7)
30-44	Population	10,629,518	5,514,675	5,114,843	306,965	160,649	146,316
	Literates	6,709,301	4,203,305	2,505,996	213,132	128,015	85,117
	Literacy rate	( 63.1)	( 76.2)	( 49.0)	( 69.4)	( 79.7)	( 58.2)
45-59	Population	5,623,141	2,924,019	2,699,122	158,675	82,347	76,328
	Literates	3,056,151	2,050,778	1,005,373	98,520	62,647	35,873
	Literacy rate	( 54.3)	( 70.1)	( 37.2)	( 62.1)	( 76.1)	( 47.0)
60+	Population	3,499,063	1,628,474	1,870,589	95,789	43,893	51,896
	Literates	1,381,194	923,513	457,681	46,456	30,251	16,205
	Literacy rate	( 39.5)	( 56.7)	( 24.5)	( 48.5)	( 68.9)	( 31.2)
Age not stated	Population	47,237	26,740	20,497	1,080	653	427
	Literates	21,034	13,359	7,675	574	411	163
	Literacy rate	( 44.5)	( 50.0)	( 37.4)	( 53.1)	( 62.9)	( 38.2)

Source: Census of India -C- Series Tables-2001



It can be seen from the statement that the highest proportion of 83.6 per cent literacy rate in Gujarat state is registered in age group of 7-14 years followed by 77.6 per cent in 15-29 years age group. The same trend can be observed in Bharuch district where the highest proportion of 87.3 per cent is registered in the age group of 7-

14 years followed by 82.1 per cent in the age group of 15-29 years. The lowest proportion of 39.5 per cent in state and 48.5 per cent in Bharuch district is found in the age group of 60 + years. As per 2001 census the female literacy rate was lower than that of males in each and every age group in the state as well as in Bharuch District.

#### LITERACY BY EDUCATION LEVEL-2001 CENSUS

Sl. No	Education level	Gujarat			Bharuch		
		Persons	Males	Females	Persons	Males	Females
1	2	3	4	5	6	7	8
1	Literates without any formal education	286,886 ( 1.0)	168,530 ( 0.9)	118,356 ( 1.0)	7,217 (0.8)	4,371 (0.9)	2,846 (0.8)
2	Below Primary	8,084,263 ( 27.1)	4,576,820 ( 25.7)	3,507,443 ( 29.2)	245,062 (28.0)	129,477 (25.5)	115,585 (31.5)
3	Primary	8,076,854 ( 27.1)	4,557,086 ( 25.6)	3,519,768 ( 29.3)	242,665 (27.7)	129,663 (25.5)	113,002 (30.8)
4	Middle	4,423,384 ( 14.8)	2,833,064 ( 15.9)	1,590,320 ( 13.3)	125,810 (14.4)	78,334 (15.4)	47,476 (12.9)
5	Matriculation/ Secondary	4,235,270 ( 14.2)	2,697,364 ( 15.1)	1,537,906 ( 12.8)	121,512 (13.9)	78,559 (15.5)	42,953 (11.7)
6	Higher Secondary	2,409,406 ( 8.1)	1,492,908 ( 8.4)	916,498 ( 7.6)	64,486 (7.4)	40,342 (7.9)	24,144 (6.6)
7	Non-Technical Diploma	17,477 ( 0.1)	13,673 ( 0.1)	3,804 ( 0.0)	789 (0.1)	678 (0.1)	111 (0.0)
8	Technical Diploma or Certificate not equal to degree	407,351 ( 1.4)	293,339 ( 1.6)	114,012 (1.0)	17,116 (2.0)	13,867 (2.7)	3,249 (0.9)
9	Graduate and above	1,875,741 ( 6.3)	1,192,415 ( 6.7)	683,326 ( 5.7)	49,957 (5.7)	32,143 (6.3)	17,814 (4.9)
10	Unclassified	11,118 (0.0)	8,074 (0.0)	3,044 (0.0)	905 (0.1)	806 (0.2)	99 (0.0)

**Source:** Census of India -C- Series Tables-2001

The above statement shows number and percentage of literates in nine different education levels.

In the state, as per 2001 census, there were 286,886 (1.0 per cent) literates who have no formal education while in Bharuch district 7,217 (0.8 per cent) literates have no formal education. In the state 27.1 per cent literates have below primary level of education, the same proportion was also recorded for primary level of education. In Bharuch as per 2001 census 28.0 per cent have below primary level of education and 27.7 per cent have primary level of education, As per 2001 census, 8.1 per cent literates in the state and 7.4 per cent literates in

Bharuch have attained higher secondary level of education. The proportion of literates having graduate and above level of education was 6.3 per cent and 5.7 per cent for the state and Bharuch district respectively. The proportion of literates having technical diploma or certificate not equal to degree was 1.4 per cent in the state and 2.0 per cent in the district. There were 17, 477 persons in the state having non technical diploma the same was recorded at 789 in the district. In 2001 there were 11,118 literates in Gujarat and 905 literates in Bharuch district in the category titled "Unclassified".

## ANNEXURE- VIII

## DISTRIBUTION OF DIFFERENT MOTHER TONGUES RETURNED IN 2001 CENSUS

Sl. No.	Mother Tongue	Gujarat		Bharuch	
		Numbers of persons who returned the mother tongue as their language	Percentage to total Population	Numbers of persons who returned the mother tongue as their language	Percentage to total Population
1	2	3	4	5	6
1	Gujarati	42,743,186	84.4	1,181,941	86.2
2	Hindi	2,059,380	4.1	61,325	4.5
3	Bhili/bhilodi	768,922	1.5	36,181	2.6
4	Marathi	759,375	1.5	21,462	1.6
5	Vasava	412,943	0.8	18,857	1.4
6	Urdu	550,497	1.1	17,321	1.3
7	Chodhari	208,755	0.4	6,759	0.5
8	Malayalam	66,755	0.1	3,665	0.3
9	Bengali	40,767	0.1	2,354	0.2
10	Marwari	206,895	0.4	1,710	0.1
11	Bhojpuri	41,692	0.1	1,690	0.1
12	Sindhi	297,234	0.6	1,316	0.1
13	Telugu	68,026	0.1	1,258	0.1
14	Gamti/gavit	282,753	0.6	1,167	0.1
15	Tamil	36,849	0.1	1,023	0.1
16	Rajasthani	52,428	0.1	894	0.1
17	Oriya	121,839	0.2	880	0.1
18	Kannada	14,868	0.0	500	0.0
19	Kachchhi	660,775	1.3	441	0.0
20	Nepali	17,102	0.0	396	0.0
	Total of Other Mother Tongues	1,259,976	2.5	9,516	0.6
	<b>All Mother Tongues Total</b>	<b>50,671,017</b>	<b>100.0</b>	<b>1,370,656</b>	<b>100.0</b>

Source: Census of India, c-16 Population by Mother Tongue, 2001.

As per 2001 census in the district, 86.2 per cent persons have returned Gujarati as their mother tongue followed by 4.5 per cent who have returned Hindi as their mother tongue. In the state, Gujarati is returned by 84.4 per cent and Hindi is returned by 4.1 per cent of population. In the district Bhili/Bhilodi, Marathi, Vasava and Urdu are other main languages reported

as mother tongue. These languages are reported by 2.6 per cent, 1.6 per cent 1.4 per cent and 1.3 per cent of the district population respectively. In the state Bhili/Bhilodi and Marathi, each is reported as mother tongue by 1.5 per cent of population while Vasava and Urdu are reported by 0.8 per cent and 1.1 per cent of the district population respectively.