



CENSUS OF INDIA 2001

SERIES-28

MAHARASHTRA

DISTRICT CENSUS HANDBOOK

Part - A & B

MUMBAI (SUBURBAN) DISTRICT

TOWN DIRECTORY




PRIMARY CENSUS ABSTRACT



Samir Kumar Biswas
of the Indian Administrative Service
Director of Census Operations, Maharashtra

Product Code Number

MOTIF



Mount Mary Church, Bandra

The shrine of Our Lady of the Mount, popularly known as Mount Mary, is one of the most famous Christian shrines in India, situated on a Verdant hill-top overlooking the sea, the Church with its twin spires soaring into the sky present a picturesque landmark to all who cross the Mahim creek.

The shrine was founded by the Jesuits about 1568 to 1570 A.D. In 1640 it was enlarged into a Chapel. The present edifice was built in 1904 and is a fine example of Gothic architecture. The auditorium is about 125 ft. X 40 ft. and is paved with marble slabs. The altar is of pure marble. The statue of Our Lady is about 5 ft. high and holds an image of the Child Jesus in her right hand. In 1954, the church was raised to the status of minor Basilica. The walls are covered with paintings depicting the life of the Blessed Virgin Mary.

Mount Mary fair is held during the octave following the feast on the 8th of September. Devotees come to pray and ask for favour and make their thanks giving in coins or offering consisting of candles or wax images.

Contents

	Pages
Foreword	vii
Preface	ix
Acknowledgements	xi
District Map	xiii
District Highlights – 2001 Census	xv
Important statistics in the District	xvii
Ranking of Wards by population in Mumbai (Suburban) district, 2001 Census	xix
Statements 1 - 9	
Statement 1 - Name of the headquarters of district/tahsil, their rural urban status and distance from district headquarters, 2001	xx
Statement 2 - Name of the headquarters of district/C.D. Block, their rural urban status and distance from district headquarters, 2001	xx
Statement 3 - Population of the District at each Census from 1901 to 2001	xxi
Statement 4 - Area, Number of villages/towns, Urban Agglomerations and population in district, 2001	xxii
Statement 5 - C.D. Block wise number of villages and rural population, 2001	xxiv
Statement 6 - Population of Urban Agglomerations/Towns, 2001	xxiv
Statement 7 - Villages with population of 5,000 and above at C.D. Block level as per 2001 Census and amenities available	xxv
Statement 8 - Statutory towns with population less than 5,000 as per 2001 Census and amenities available	xxvi
Statement 9 - Houseless and Institutional population of Tahsils, Rural, Urban and Urban Agglomerations, 2001	xxvi
Analytical Note	
(i) History and scope of the District Census Handbook	3
(ii) Brief History of the District	4
(iii) Administrative set up	4
(iv) Physical features	6
(v) Census concepts	15
(vi) Non Census concepts	22
(vii) 2001 Census findings – Population, its distribution	26
Brief analysis of the PCA data based on inset tables - xi to xlviii	27
Brief analysis of the data on houses and household amenities, Houselisting Operations, Census of India 2001 based on inset tables - il to liii	48
(viii) Major social and cultural events, natural and administrative developments and significant activities during the decade.	51
(ix) Brief description of places of religious, historical or archaeological importance and places of tourist interest in the towns of the district.	51

	Pages
(x) Major characteristics of the districts, contribution of the district in the form of any historical figure associated with the district.	52
(xi) Scope of Town Directory – column heading wise explanation and coverage of data	52
(xii) Amenities in Greater Mumbai City	55

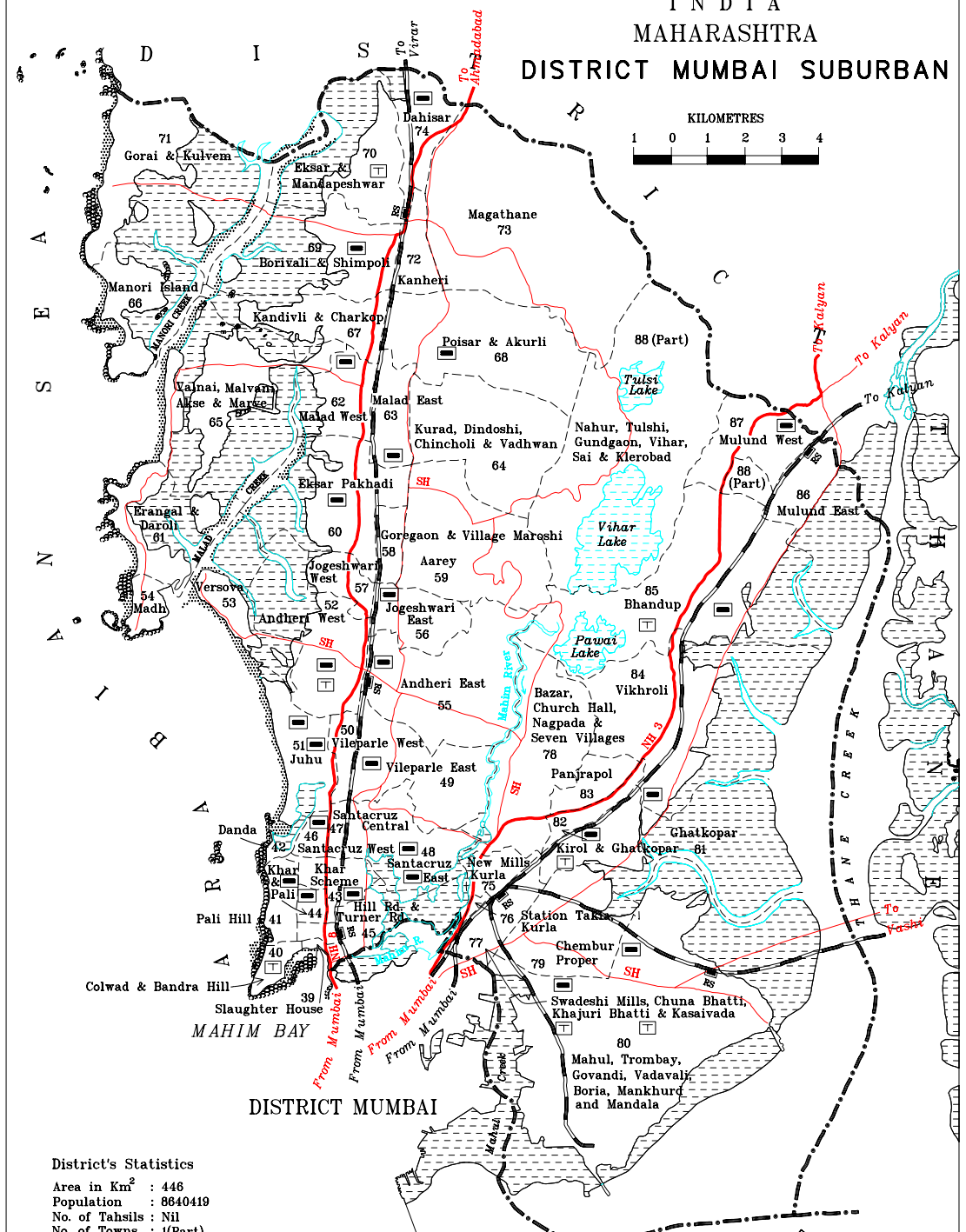
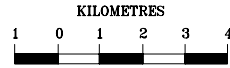
PART A – TOWN DIRECTORY

(a) Note explaining the abbreviations used in the Town Directory	58
(b) Town Directory Statements (I to VII)	
Statement I – Status and Growth History	62
Statement II – Physical aspects and location of towns	62
Statement III – Municipal Finance	62
Statement IV – Civic and other Amenities	64
Statement V – Medical, Educational, Recreational and Cultural facilities	64
Statement VI – Trade, Commerce, Industry and Banking	64
Statement VII – Civic and other amenities in slums	66
(c) Appendix to Town Directory – Towns showing their outgrowth with population	128

PART B – PRIMARY CENSUS ABSTRACT

(a) Brief note on Primary Census Abstract	131
(b) District Primary Census Abstract	134
(c) Appendix to District Primary Census Abstract i.e., Urban block wise figures of Total, SC and ST Population	140
Primary Census Abstract for Scheduled Castes	488
Primary Census Abstract for Scheduled Tribes	490
Urban Primary Census Abstract –Ward/Sectionwise	492
Annexure – I : Number of Villages under each Gram Panchayat	505
Annexure – II : Fertility and Mortality, 1991 Census	506
Annexure – III : Various measures of fertility, and mean age at marriage,1991 Census	507
Annexure – IV : Percentage distribution of Migrants by place of birth/place of last residence, 2001 Census	508
Annexure – V : Brief account of main religions in the district/tahsil as per 2001 Census	522
Annexure – VI : Marital status of population as per 2001 Census	526
Annexure – VII : Age, Sex and Education in the district, 2001 Census	536
Annexure – VIII : Distribution of different mother tongues returned in 2001 Census	542

INDIA
MAHARASHTRA
DISTRICT MUMBAI SUBURBAN



District's Statistics
 Area in Km² : 446
 Population : 8640419
 No. of Tahsils : Nil
 No. of Towns : 1(Part)
 No. of Villages : Nil

BOUNDARY, DISTRICT	---	---
" SECTION	---	---
NATIONAL HIGHWAY	---	NH 3
STATE HIGHWAY	---	SH
RAILWAY LINE WITH STATION, BROAD GAUGE	---	RS
RIVER AND STREAM	---	---
WATER FEATURES	---	---
ROCK, MUD, SAND	---	---
DEGREE COLLEGE AND TECHNICAL INSTITUTION...	---	---

Note :-
 Headquarters of Mumbai Suburban District is at Mumbai.

Based upon Survey of India map with the permission of the Surveyor General of India.
 The territorial waters of India extend into the sea to a distance of twelve nautical miles measured from the appropriate base line.
 © Government of India Copyright, 2006

Foreword

The District Census Handbook (DCHB) published by Census Organisation since 1951 census, is one of the important publications in the context of planning and development at grass-root level. The publication, which is brought out for each district, contains several demographic and socio-economic characteristics village-wise and town-wise of the district alongwith the status of availability of civic amenities, infrastructural facilities, etc.

The scope of the DCHB was initially confined to a few Census Tables and Primary Census Abstract (PCA) of each village and town within the district. Thereafter, at successive censuses, its scope and coverage has been enlarged. The DCHB published at the 1961 census provided a descriptive account of the district, administrative statistics, census tables and a village and town directory including PCA. The 1971 census-DCHB series was in three parts: Part-A related to village and town directory, Part-B to village and town PCA and Part-C comprised analytical report, administrative statistics, district census tables and certain analytical tables based on PCA and amenity data in respect of villages. The 1981 census DCHB was in two parts: Part-A contained village and town directory and Part-B the PCA of village and town including the SCs and STs PCA up to tahsil/town levels. New features alongwith restructuring of the formats of village and town directory were added into it. In Village Directory, all amenities except electricity were brought together and if any amenity was not available in the referent village, the distance in broad ranges from the nearest place having such an amenity, was given. Information on new items such as adult literacy centres, primary health sub-centres and community health workers in the village were provided so as to meet the requirements of some of the Revised Minimum Needs Programme. Information on approach to the village was provided for the first time in the Village Directory so as to give the details on number of inaccessible villages in each district. In the Town Directory, a statement (IV-A) on slums was introduced to provide the details on civic and other amenities in the notified slums of Class I and Class II towns.

The 1991 census DCHB, by and large, followed the pattern of presentation of 1981 census, except the format of PCA was restructured. Nine-fold industrial classification of main workers was given against the four-fold industrial classification presented in the 1981 census. In addition, sex-wise population in 0-6 age group was included in the PCA for the first time with a view to enable data users to compile more realistic literacy rate as all children below 7 years of age had been treated as illiterate at the time of 1991 Census. One of the important innovations in the 1991 census was the Community Development Block (CD block) level presentation of village directory and PCA data instead of the traditional tahsil/taluk/PS level presentation. It was expected that the presentation of village directory and PCA data at CD block level will help the planners in formulation of micro level development plans, CD block being lowest administrative unit.

The present series of 2001 census DCHBs have been made more informative and exhaustive in terms of coverage and content. The Village Directory has been enlarged in scope by including a number of other facilities like banking, recreational and cultural facilities, newspapers and magazines and 'most important commodity' manufactured in village. Income and expenditure of gram panchayat, wherever possible, has been provided. Apart from these, more details on distance(s) at which basic amenities are available (if not available in the village), are given. This includes educational facilities (namely primary and middle schools and collage),

medical facilities (viz. Allopathic Hospital, Maternity & Child Welfare Centre and Primary Health Centre), drinking water, post & telegraph (post office and phone), communication, bank, credit societies and recreational facilities. In Town Directory, the statement on Slums has been modified and its coverage enlarged by including details on all slums instead of 'notified slums'. The information is given in case of all statutory towns irrespective of their class, against only Class I and Class II towns in 1981 and 1991 censuses. The basic amenities available in the villages and towns are analysed in depth with the help of a number of cross-classified inset tables and statements. Two other significant additions in the publication are inclusion of 'motif' highlighting significant characteristic of the district and analytical notes as annexures. The analytical notes on (i) fertility and mortality and (ii) various measures of fertility and mean age at marriage are prepared based on 1991 Census. Whereas in the notes relating to (i) percentage distribution of migrants by place of birth/place of last residence, (ii) main religions, (iii) marital status of population, (iv) age, sex and education, and (v) distribution of spectrum of mother tongue, nature and extent of changes occurred in the district in its basic socio-demographic features during the decade 1991-2001 are analysed. The eight digits permanent location code (PLCN) to all the villages and towns have been assigned keeping in view the future needs.

The village and town level amenity data have been collected, compiled and computerised in prescribed record structure under the supervision of Shri Samir Kumar Biswas, Director of Census Operations, Maharashtra. Thereafter, efforts have been made to ensure comparability of the information with that of 1991 census data and the information brought out by the respective State Governments in their annual reports and statistical handbooks for various years after 1991. The task of planning, designing and coordination of this publication was carried out by Shri R.G. Mitra, Deputy Registrar General (C&T) and Dr. I.C. Agrawal, Senior Research Officer of Social Studies Division. Dr. R.P. Singh, Deputy Registrar General (Map) provided the technical guidance in the preparation of maps. Whereas, Shri Anil Kumar Arora, Deputy Director of Data Processing Division who worked under the overall supervision of Shri Himakar, Addl. Director(EDP) helped in preparation of record structure for computerisation of village and town directory data and the programme for the generation of Village Directory and Town Directory statements including analytical inset tables. The draft DCHB manuscripts received from the Census Directorates have been scrutinised in the Social Studies Division under the guidance of Shri S.L. Jain, Deputy Director and Shri R.K. Mehta, Assistant Director. I am thankful to all of them and others who have contributed to make this publication possible.

D.K.Sikri

Registrar General &
Census Commissioner, India

New Delhi

Dated: 17.10.2006

Preface

The Registrar General and Census Commissioner of India has in his foreword to this series of publications, not only provided the reader with the historical background of the District Census Handbooks but has also explained at some length the scope and coverage envisaged for this country-wide project. This volume contains the salient results based on the data gathered at the actual head-count and in addition contain a wealth of other non-census information in respect of Villages and Towns of the District. It is hoped that this volume would go a long way to meet the ever-increasing demand for the micro-level data in this era-planned development.

District Census Handbook of Maharashtra is a joint venture of the Government of Maharashtra and the Census Organization of the Government of India. The design for the 2001 District Census Handbook was evolved centrally by the Census Commissioner, India. In the preparation of the District Census Handbook, the role played by the Census Organization is that of data gatherer. In accomplishing this task we have had the ready and whole-hearted co-operation of the staff at various levels of different departments of the State Government. Much of the data so provided by this field –level officers have been cross checked with the data obtained from various departments and an attempt has been made to reconcile the discrepancies as well. The Village Directory data in addition were also examined logically and possible errors list generated village wise for select facilities was rechecked and revalidated with the revenue officers in the respective collectorate.

I am extremely grateful to Shri D.K. Sikri, Additional Secretary and Registrar General, India for his guidance in bringing out this publication. I am equally grateful to Shri J. K. Banthia, I.A.S. the former Registrar General and Census Commissioner, India for his constant inspiration, help and guidance at every stage.

I also express my thanks to Dr. R.P. Singh, Dy. Registrar General, India (Map), Shri R.G. Mitra, Dy. Registrar General, India (Census Division), Dr. I.C. Agrawal, Assistant Registrar General (SS Division), Shri S.L. Jain Deputy Director (SS Division), Shri C.S. Arora, Director (EDP), Shri Himakar, Additional Director (EDP), Shri M.R. Balakrishnan, Joint Director (EDP), Shri Anil Kumar, Deputy Director (EDP) and their colleagues for their co-operation and support in bringing out this volume.

Shri Samir Kumar Biswas, IAS held the office of Director of Census Operations, Maharashtra and guided the operations of the 2001 Census. The data presented in this handbook were collected and compiled under the direction and guidance of Shri Biswas. We would deem it our duty; therefore, to offer him our sincere and grateful thanks for all that he did for this project.

In this Directorate, Shri R.S. Meena, Joint Director guided this project in a meticulous manner and received all help from Dr. S.S. Hiremath, Deputy Director. The DCHB unit was spearheaded by Smt. Sushma Monga, Assistant Director, who was on deputation from the Planning Commission, New Delhi.

The physical features have been concurred by the Map section, after incorporating necessary changes, wherever required. The Maps, inserted are prepared by the Cartography section under the guidance of Shri D.N. Chaurasia, R.O.

I take this opportunity to offer my grateful thanks to all officials in various grades who have been actively involved in voluminous work of compilation and preparation of this volume. The list of the officials of this Directorate closely associated with this work is given separately.

Mumbai
7th March, 2007

S.D. Bhaisare
Deputy Director of Census Operations,
Maharashtra

Acknowledgements

WRITE-UP UNIT

Editing and Supervision

Smt. Sushma Monga

Asstt. Director

Drafting

Smt. Sushma Monga

Shri W.A. D'Souza

Smt. D.D. Walavalkar

Asstt. Director

Statistical Inv. Gr.III

Statistical Inv. Gr.III

TOWN DIRECTORY UNIT

Smt. Sushma Monga

Shri W.A. D'Souza

Smt. D.D. Walavalkar

Asstt. Director

Statistical Inv. Gr.III

Statistical Inv. Gr.III

D.D. E. UNIT

Smt. N. R. Godambe

Shri Ajay S. Nayak

Shri K.L. Rasam

Shri P.D. Prabhulkar

Shri S.D. More

Asstt. Director (Data Centre)

Operator

Operator

Operator

Operator

P. C. A. UNIT

Shri S.G. Gavali

Shri S.C. Shirsate

Shri M.S. Puwar

Smt. T.V. Govekar

Smt. A.B. Raut

Statistical Inv. Gr.I

Statistical Inv. Gr.I

Statistical Inv. Gr.II

Statistical Inv. Gr.II

Statistical Inv. Gr.II

MAP UNIT

Shri D.N. Chaurasia

Shri A. Braganza

Shri A.L. Randive

Shri V.V. Govekar

Research Officer

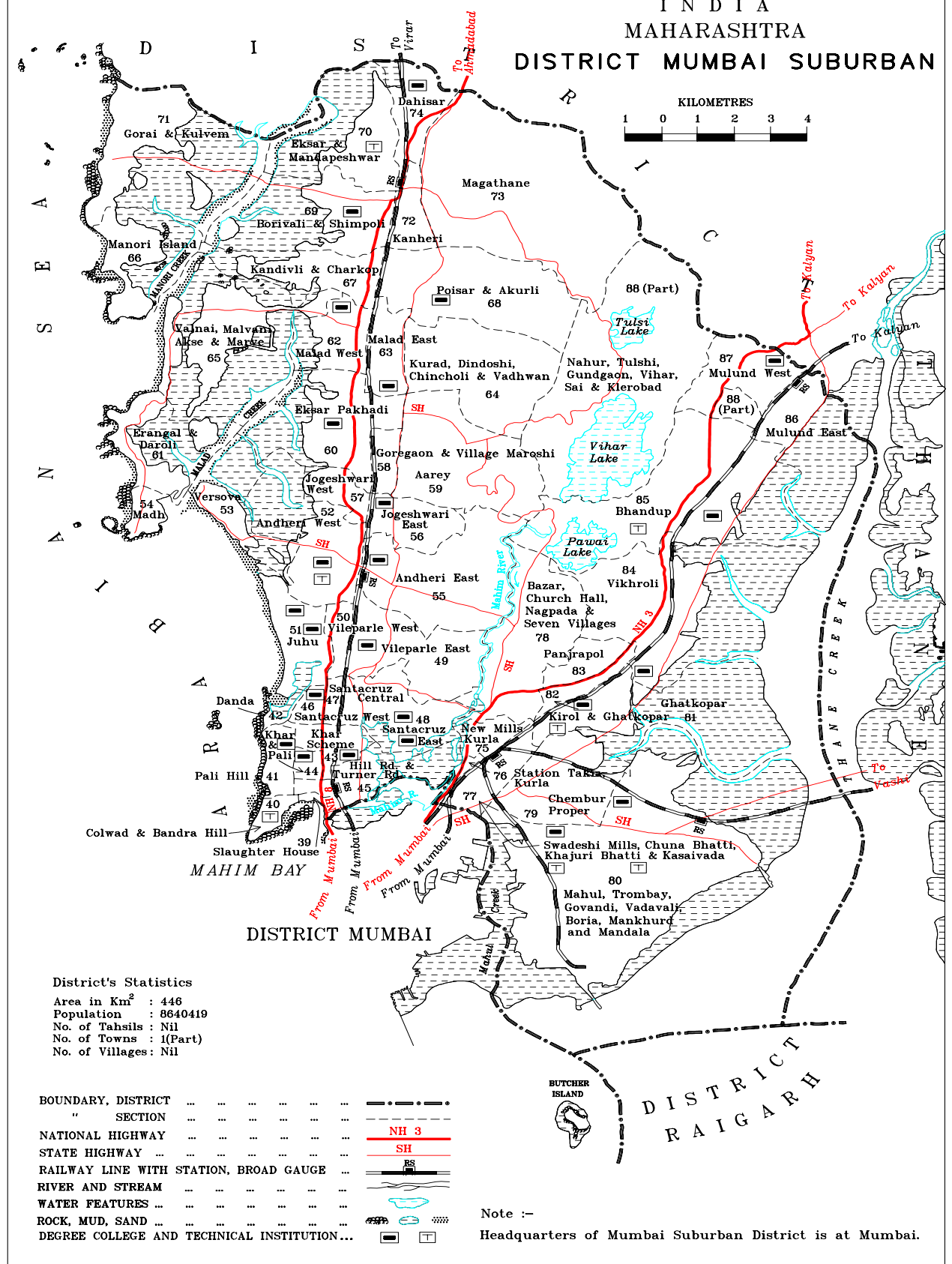
Sr. Geographer

Artist

Sr. Draughtsman

Blank

INDIA
 MAHARASHTRA
 DISTRICT MUMBAI SUBURBAN



District's Statistics
 Area in Km² : 446
 Population : 8640419
 No. of Tahsils : Nil
 No. of Towns : 1(Part)
 No. of Villages : Nil

BOUNDARY, DISTRICT	-----
" SECTION	-----
NATIONAL HIGHWAY	NH 3
STATE HIGHWAY	SH
RAILWAY LINE WITH STATION, BROAD GAUGE	-----
RIVER AND STREAM	~~~~~
WATER FEATURES	~~~~~
ROCK, MUD, SAND	~~~~~
DEGREE COLLEGE AND TECHNICAL INSTITUTION...	□

Note :-
 Headquarters of Mumbai Suburban District is at Mumbai.

Based upon Survey of India map with the permission of the Surveyor General of India.
 The territorial waters of India extend into the sea to a distance of twelve nautical miles measured from the appropriate base line.

© Government of India Copyright, 2006

District Highlights – 2001 Census

1. Mumbai (Suburban) district is the second smallest district in area (446.0 Sq. km.).
2. Mumbai (Suburban) district is an entirely urban district.
3. In terms of density (19,373 persons per sq.km.) Mumbai (Suburban) district ranks second in the state.
4. Mumbai Urban Agglomeration is the fifth largest metropolis in the world.
5. The literacy rate of Mumbai (Suburban) district is 86.9 percent.
6. Ward K/East (810,002) is the most populated and ward T (330,195) is the least populated in the district.
7. The percentage of Scheduled Castes population is 4.6 and that of Scheduled Tribes is 0.8.
8. The sex ratio of Mumbai (Suburban) district is 822.

Important Statistics in the District

		STATE		DISTRICT	
NUMBER OF VILLAGE	Total	43,711		0	
	Inhabited	41,095		0	
	Uninhabited	2,616		0	
NUMBER OF TOWNS	Statutory Towns	251		1 (Part)	
	Census Towns	127		0	
NUMBER OF HOUSEHOLDS	Normal	19,434,335		1,828,830	
	Institutional	54,927		5,005	
	Houseless	87,474		4,591	
POPULATION	TOTAL	Persons	96,878,627		8,640,419
		Males	50,400,596		4,741,720
		Females	46,478,031		3,898,699
	RURAL	Persons	55,777,647		-
		Males	28,458,677		-
		Females	27,318,970		-
	URBAN	Persons	41,100,980		8,640,419
		Males	21,941,919		4,741,720
		Females	19,159,061		3,898,699
PERCENTAGE					
URBAN POPULATION		42.4		100.0	
		Number	Percentage	Number	Percentage
DECADAL POPULATION GROWTH 1991 – 2001	Persons	17,941,440	22.7	1,889,417	28.0
	Males	9,574,978	23.5	1,054,124	28.6
	Females	8,366,462	22.0	835,293	27.3
AREA (in sq. km.)		307,713.0		446.0	
DENSITY OF POPULATION (Persons per square kilometre)		315		19,373	
SEX RATIO (Number of females per 1000 males)	Total	922		822	
	Rural	960		-	
	Urban	873		822	
LITERATE	Persons	63,965,943	76.9	6,617,264	86.9
	Males	37,184,963	86.0	3,853,376	91.6
	Females	26,780,980	67.0	2,763,888	81.1
SCHEDULED CASTES POPULATION	Persons	9,881,656	10.2	401,569	4.6
	Males	5,063,062	10.0	211,010	4.5
	Females	4,818,594	10.4	190,559	4.9

		Number	Percentage	Number	Percentage
SCHEDULED TRIBES POPULATION	Persons	8,577,276	8.9	70,454	0.8
	Males	4,347,754	8.6	37,335	0.8
	Females	4,229,522	9.1	33,119	0.8
WORKERS AND NON - WORKERS					
TOTAL WORKERS (MAIN & MARGINAL)	Persons	41,173,351	42.5	3,152,509	36.5
	Males	26,852,095	53.3	2,653,135	56.0
	Females	14,321,256	30.8	499,374	12.8
(i) MAIN WORKERS	Persons	34,748,053	35.9	2,971,039	34.4
	Males	24,416,295	48.4	2,524,384	53.2
	Females	10,331,758	22.2	446,655	11.5
(ii) MARGINAL WORKERS	Persons	6,425,298	6.6	181,470	2.1
	Males	2,435,800	4.8	128,751	2.7
	Females	3,989,498	8.6	52,719	1.4
(iii) NON – WORKERS	Persons	55,705,276	57.5	5,487,910	63.5
	Males	23,548,501	46.7	2,088,585	44.0
	Females	32,156,775	69.2	3,399,325	87.2
CATEGORY OF WORKERS (MAIN & MARGINAL)					
(i) CULTIVATORS	Persons	11,813,275	28.7	2,982	0.1
	Males	6,680,696	24.9	1,984	0.1
	Females	5,132,579	35.8	998	0.2
(ii) AGRICULTURAL LABOURERS	Persons	10,815,262	26.3	2,715	0.1
	Males	4,924,034	18.3	1,896	0.1
	Females	5,891,228	41.1	819	0.2
(iii) WORKERS IN HOUSEHOLD INDUSTRY	Persons	1,089,318	2.6	95,046	3.0
	Males	566,861	2.1	62,666	2.4
	Females	522,457	3.6	32,380	6.5
(iv) OTHER WORKERS	Persons	17,455,496	42.4	3,051,766	96.8
	Males	14,680,504	54.7	2,586,589	97.5
	Females	2,774,992	19.4	465,177	93.2

Definition of Census Town:

All places which satisfy or are expected to satisfy the following criteria are treated as Census Towns:

- i) A minimum population of 5,000;
- ii) At least 75 per cent of the male working population engaged in non-agricultural pursuits, and
- iii) A density of population of at least 400 per square kilometre (1,000 per square mile).

RANKING OF WARDS BY POPULATION IN MUMBAI (SUBURBAN) DISTRICT, 2001 CENSUS

Rank	Name of Ward	Persons	Males	Females
1	2	3	4	5
1	K / East	810,002	440,992	369,010
2	P / North	798,775	439,106	359,669
3	L	778,218	442,090	336,128
4	K / West	700,680	379,291	321,389
5	S	691,227	379,474	311,753
6	M / East	674,850	374,611	300,239
7	N	619,556	333,989	285,567
8	R / South	589,887	335,157	254,730
9	H / East	580,835	322,635	258,200
10	R / Central	513,077	271,126	241,951
11	P / South	437,849	244,500	193,349
12	M / West	414,050	226,431	187,619
13	R / North	363,827	199,798	164,029
14	H / West	337,391	178,140	159,251
15	T	330,195	174,380	155,815
	Mumbai (Suburban)	8,640,419	4,741,720	3,898,699

Note: Within the Mumbai (Suburban) district limit, there are 15 wards and they are named as H/W, H/E, K/E, K/W etc. for their administrative purposes.

STATEMENT 1

NAME OF THE HEADQUARTERS OF DISTRICT / TAHSIL, THEIR RURAL-URBAN STATUS AND DISTANCE FROM DISTRICT HEADQUARTERS, CENSUS 2001

Serial Number	Name of District/Tahsil	Name of District/Tahsil headquarters	Whether Urban / Rural	Distance from Tahsil headquarters to District headquarter by Road (In kms.)
1	2	3	4	5
1	Mumbai (suburban) *ϕ	Greater Mumbai	Urban ϕ	0

Note:- * Newly created district after 1991 Census.

ϕ in column 2 denotes that the district / tahsil headquarters is a rail head.

ϕ in column 4 denotes that the district / tahsil headquarters is statutory town.

STATEMENT 2

NAME OF THE HEADQUARTERS OF DISTRICT/C. D. BLOCK, THEIR RURAL-URBAN STATUS AND DISTANCE FROM DISTRICT HEADQUARTERS, CENSUS 2001

Serial Number	Name of District/ C.D. Block	Name of District/ C.D. Block headquarters	Whether Urban/ Rural	Distance from C.D. Block headquarters to District headquarter by Road (In kms.)
1	2	3	4	5
1	Mumbai (suburban) ϕ	Greater Mumbai	Urban ϕ	0

Note:- ϕ in column 2 denotes that the district / C.D. Block headquarters is a rail head.

ϕ in column 4 denotes that the district / C.D. Block headquarters is statutory town.

STATEMENT 3

POPULATION OF THE DISTRICT AT EACH CENSUS FROM 1901 TO 2001

District	Total/ Rural/ Urban	Census Year	Persons	Males	Females	Decadal population variation	
						Absolute	Percentage
1	2	3	4	5	6	7	8
Mumbai (Suburban)	Total	1901	206,218	124,848	81,370	--	--
		1911	255,276	162,583	92,693	49,058	23.8
		1921	306,763	196,509	110,254	51,487	20.2
		1931	310,621	195,131	115,490	3,858	1.3
		1941	400,297	247,771	152,526	89,676	28.9
		1951	665,424	388,751	276,673	265,127	66.2
		1961	1,380,123	791,268	588,855	714,699	107.4
		1971	2,900,197	1,639,535	1,260,662	1,520,074	110.1
		1981	4,958,365	2,752,635	2,205,730	2,058,168	71.0
		1991	6,751,002	3,687,596	3,063,406	1,792,637	36.2
		2001	8,640,419	4,741,720	3,898,699	1,889,417	28.0
		Rural	1901	115,082	61,603	53,479	--
	1911		130,369	69,482	60,887	15,287	13.3
	1921		135,514	73,169	62,345	5,145	3.9
	1931		129,506	68,669	60,837	-6,008	-4.4
	1941		115,229	60,569	54,660	-14,277	-11.0
	1951		27,542	15,933	11,609	-87,687	-76.1
	1961		--	--	--	--	--
	1971		--	--	--	--	--
	1981		--	--	--	--	--
	1991		--	--	--	--	--
	2001		--	--	--	--	--
	Urban		1901	91,136	63,245	27,891	--
		1911	124,907	93,101	31,806	33,771	37.1
		1921	171,249	123,340	47,909	46,342	37.1
		1931	181,115	126,462	54,653	9,866	5.8
		1941	285,068	187,202	97,866	103,953	57.4
		1951	637,882	372,818	265,064	352,814	123.8
		1961	1,380,123	791,268	588,855	742,241	116.4
		1971	2,900,197	1,639,535	1,260,662	1,520,074	110.1
1981		4,958,365	2,752,635	2,205,730	2,058,168	71.0	
1991		6,751,002	3,687,596	3,063,406	1,792,637	36.2	
2001		8,640,419	4,741,720	3,898,699	1,889,417	28.0	

STATEMENT

AREA, NUMBER OF VILLAGES/ TOWNS, URBAN AGGLOMERATIONS

Serial number	District/Tahsil/UA/Town	Total/ Rural/ Urban	Area in square kilometres	Population per square kilometre	Number of villages	
					Inhabited	Uninhabited
1	2	3	4	5	6	7
1	Mumbai (Suburban)	Total	446.0*	19,373	-	-
	District	Rural	-	-	-	-
		Urban	446.0*	19,373	-	-
	Greater Mumbai UA	Urban	1,135.1	14,478	-	-
	1) Constituents of Mumbai and Mumbai (Suburban) district	Urban	603.0*	19,865	-	-
	a) Greater Mumbai M. Corp.	Urban	603.0*	19,865	-	-
	2) Constituents of Thane district	Urban	532.1	8,374	-	-
	b) Ambarnath (M.Cl)	Urban	38.0	5,363	-	-
	c) Badlapur (M.Cl)	Urban	36.1	2,717	-	-
	d) Kalyan-Dombivli (M. Corp.)	Urban	104.6	11,414	-	-
	e) Mira Bhayandar (M.Cl)	Urban	79.4	6,554	-	-
	f) Navi Mumbai (M.Corp.)	Urban	132.9	5,299	-	-
	g) Thane (M. Corp.)	Urban	128.2	9,846	-	-
	h) Ulhasnagar (M.Corp)	Urban	13.0	36,441	-	-

* Surveyor General

Note : Since the source for the total area figures in respect of the State and districts is the Surveyor General while that for the total area figures in respect of the tahsils is the Settlement Commissioner and Director of State Land Records Department the total areas, as also the rural areas, for the tahsils in district, may not add upto the corresponding figures shown against the district.

The population per square kilometer worked out from actual area figure upto 2 decimal point and then area presented in 1 decimal point.

M.Cl stands for Municipal Council, M.Corp. for Municipal Corporations

AND POPULATION IN DISTRICT AND TAHSIL, 2001

Number of statutory towns	Number of census towns	Number of households	Population			Serial number
			Persons	Males	Females	
8	9	10	11	12	13	1
1 (Part)	-	1,838,426	8,640,419	4,741,720	3,898,699	1
-	-	-	-	-	-	
1 (Part)	-	1,838,426	8,640,419	4,741,720	3,898,699	
8	-	3,522,358	16,434,386	9,021,789	7,412,597	
1	-	2,515,589	11,978,450	6,619,966	5,358,484	
1	-	2,515,589	11,978,450	6,619,966	5,358,484	
7	-	1,006,769	4,455,936	2,401,823	2,054,113	
1	-	44,348	203,804	107,325	96,479	
1	-	22,756	97,948	51,859	46,089	
1	-	275,932	1,193,512	633,508	560,004	
1	-	117,276	520,388	286,391	233,997	
1	-	163,738	704,002	395,705	308,297	
1	-	283,567	1,262,551	675,147	587,404	
1	-	99,152	473,731	251,888	221,843	

STATEMENT - 5
C. D. BLOCKWISE NUMBER OF VILLAGES AND RURAL POPULATION, 2001

Serial number	Name of C.D. block	Number of villages		Rural population *		
		Total	Inhabited	Persons	Males	Females
1	2	3	4	5	6	7

This statement is not applicable for Mumbai (Suburban) district as it is entirely urban district.

STATEMENT - 6
POPULATION OF URBAN AGGLOMERATIONS (INCLUDING CONSTITUENT UNITS)/TOWNS, 2001

Serial number	Name of UA/Town	Urban status	Name of tahsil where town is located	Population		
				Persons	Males	Females
1	2	3	4	5	6	7
1	Greater Mumbai UA	U	-	16,434,386	9,021,789	7,412,597
	1) Constituents of Mumbai and Mumbai (Suburban) district			11,978,450	6,619,966	5,358,484
	a) Greater Mumbai	M.Corp.	-	11,978,450	6,619,966	5,358,484
	2) Constituents of Thane district			4,455,936	2,401,823	2,054,113
	b) Ambarnath	M.Cl	Ambarnath	203,804	107,325	96,479
	c) Badlapur	M.Cl	Ambarnath	97,948	51,859	46,089
	d) Kalyan-Dombivli	M.Corp.	Kalyan	1,193,512	633,508	560,004
	e) Mira Bhayandar	M.Cl	Thane	520,388	286,391	233,997
	f) Navi Mumbai	M.Corp.	Thane	704,002	395,705	308,297
	g) Thane	M.Corp.	Thane	1,262,551	675,147	587,404
	h) Ulhasnagar	M.Corp.	Ulhasnagar	473,731	251,888	221,843

STATEMENT - 7

**VILLAGES WITH POPULATION OF 5,000 AND ABOVE AT C.D. BLOCK LEVEL AS PER 2001 CENSUS
AND AMENITIES AVAILABLE**

Serial number	Name of C.D. block	Name of village	Location code number	Population	Whether it is Tahsil headquarters	Whether it is C.D. block headquarters
1	2	3	4	5	6	7

This statement is not applicable for Mumbai (Suburban) district as it is entirely urban district.

		Amenities available							
		Educational		Medical		Drinking Water	Communi-cation	Banking	
Serial number	Name of C.D. block	Senior Secondary School	College	Primary Health Centre	Primary Health Sub-centre	Tap water	Railway station	Commercial Bank	Co-operative Bank
1	2	8	9	10	11	12	13	14	15

This statement is not applicable for Mumbai (Suburban) district as it is entirely urban district.

STATEMENT - 8
STATUTORY TOWNS WITH POPULATION LESS THAN 5000 AS PER 2001 CENSUS
AND AMENITIES AVAILABLE

Serial number	Name of Town	Location code number	Population	Whether it is Tahsil headquarters	Whether it is C.D. block headquarters	Amenities available						
						Educational		Medical		Improved drinking water	Communi- cation	Banking
						Senior Secondary School	College	Hospital	Health Centre	Tap water	Railway station	Bank
1	2	3	4	5	6	7	8	9	10	11	12	13

This district has no such Statutory Town

STATEMENT - 9
HOUSELESS AND INSTITUTIONAL POPULATION OF TAHSILS, RURAL, URBAN AND URBAN
AGGLOMERATIONS 2001

Serial number	District/Tahsil/UA/Town	Total/ Rural/ Urban	Houseless population					Institutional population			
			Number of house-holds	Persons	Males	Females	Number of house-holds	Persons	Males	Females	
1	2	3	4	5	6	7	8	9	10	11	
1	Mumbai (Suburban)	T	4,591	15,074	10,407	4,667	5,005	59,075	47,451	11,624	
		R	-	-	-	-	-	-	-	-	
		U	4,591	15,074	10,407	4,667	5,005	59,075	47,451	11,624	
	Greater Mumbai (M.Corp.)	U	11,771	39,074	30,441	8,633	10,710	132,799	110,653	22,146	
	Greater Mumbai (U. A.)	U	17,033	59,162	42,640	16,522	12,715	158,453	130,226	28,227	
	1) Constituents of Mumbai and Mumbai (Suburban) district	U	11,771	39,074	30,441	8,633	10,710	132,799	110,653	22,146	
	a) Greater Mumbai (M.Corp)	U	11,771	39,074	30,441	8,633	10,710	132,799	110,653	22,146	
	2) Constituents of Thane District	U	5,262	20,088	12,199	7,889	2,005	25,654	19,573	6,081	
	(b) Ambarnath (M.Cl)	U	97	280	163	117	77	762	637	125	
	(c) Badlapur (M.Cl)	U	76	293	184	109	36	510	324	186	
	(d) Kalyan-Dombivli (M.Corp)	U	751	2,751	1,612	1,139	341	3,955	3,143	812	
	(e) Mira-Bhayandar (M.Cl)	U	1,054	4,262	2,500	1,762	480	4,951	3,988	963	
	(f) Navi Mumbai (M.Corp)	U	2,361	9,637	5,997	3,640	596	6,627	4,777	1,850	
	(g) Thane (M.Corp)	U	792	2,610	1,580	1,030	354	7,563	5,670	1,893	
(h) Ulhasnagar (M.Corp)	U	131	255	163	92	121	1,286	1,034	252		

ANALYTICAL NOTE

Analytical Note

(i) History and Scope of District Census Handbook

The origin of DCHB lay in the 1951 Census when it began as a joint venture between the Government of India and the State Government. The present volume pertaining to 2001 Census is sixth in series since then. The District Census Handbook (DCHB) is a unique publication from the Census Organization that, in a condensed form, gives details of the Census and non-Census information from the village level upwards to the district level. It has therefore, been acclaimed & recognized as one of the best source of information next only to the district gazetteer.

The District Census Handbook as published in 1951 incorporated, some basic demographic and economic information of the district, village wise and town wise separately, besides having some important Census Tables. However, it underwent a radical change in the 1961 Census as a much more descriptive account of the district and a lot of non-census information on climate, rainfall, agriculture, industry, education, etc. was added to it besides a number of cross tables being picked up from various series of Census tables. In 1971 the District Census Handbook was divided into Part - A relating to Village and Town Directory, Part - B containing village and town wise Primary Census Abstract and Part - C reported on the administrative aspect and Census tables based on Primary Census Abstract etc. For the state of Maharashtra only Part A and B were published. The 1981 Census again saw the scope of it increasing to contain the data on literacy rate, Primary Health Centers etc. It was published as part A and B and the same pattern was again followed in 1991. However, in 1991 some of the non-census data included information on girl schools, social forestry area etc. as separate Appendices. The DCHB, 2001 Census have been made more informative and exhaustive in terms of coverage and content. The scope of village directory has been broadened by

including more types of facilities such as bank, recreational and cultural facilities, newspapers and magazines available in villages. Information on most important commodity manufactured in village and also income and expenditure of Gram Panchayat, wherever possible are provided.. Specific details on distances, in case a basic amenity is not available in the referent village is also given. These include distances in respect of availability of primary and middle school and college (in respect of the educational facility), Allopathic Hospital, Maternity & Child Welfare Centre and Primary Health Centre (in respect of the medical facility), Drinking water, Post Office and Phone, Communication, Bank, Credit societies and Recreational facilities. The Non-Census information collected at the village level or town level by the Tahsildar/ Chief officer was scrutinized and verified in each district by the District Planning Officer and District Statistical Officer. The Collectorate were also requested to once again verify this in case serious discrepancies were observed. Logical checks were applied to the data and the scrutiny points which emerged after this exercise were further verified in the field by officials of this Directorate. With reference to the town concerned, the nearest city with 5 lakh and above population has also been given in addition to 1 lakh and above population. The non-census information was cross-checked with parent department also. For example, information on electricity was cross-checked with Maharashtra State Electricity Board, that on roads with Public Works Department, on health with the Directorate of health and so on. It is felt that because of this extra validation, information provided in the 2001 District Census Handbook should become more reliable and can be used without any hitch by Scholars and Planners alike. In town directory, information on all types of slums, whether notified/recognised by the respective town authority or not and in respect of all statutory towns irrespective of their class as against only Class I and Class II towns of the 1981 and 1991

Censuses are provided. The varied basic amenities available in the villages and towns are analysed in depth with the help of a number of cross-classified inset tables and statements. A number of tables based on Primary Census Abstract are also made to correlate data with geography of the tahsils. A significant addition in the publication is inclusion of analytical notes as annexures on important aspects concerning Census data on (i) fertility, mortality and migration, (ii) various measures of fertility and mean age at marriage, (iii) percentage distribution of migrants by place of birth/place of last residence, (iv) main religions, (v) marital status of population, (vi) age, sex and education, and (vii) distribution of different mother tongue, all based on 1991 Census. The eight digits permanent location code (PLCN) to all the villages and towns have been assigned keeping in view the future needs.

The Village and Town Directory as also the Primary Census Abstract included in this Handbook should quench the thirst of the planners involved in micro level planning.

(ii) Brief History of the District

The Island of Mumbai passed from the Mohammedan kings of Gujarat to the Portuguese on 23rd December 1534. More than a hundred years Mumbai and its surrounding area was under the Portuguese rule. Later the transfer of the Island from the Portuguese to the British crown was effected on 18th February 1665 in accordance with the marriage treaty dated 23rd June 1661. The remaining land is bounded by Vasai creek at the north, Mahim creek at the south, Arabian sea at the west and Thane district at the east which was later came to be known as Sashti (Salsette) was under the control of Portuguese alongwith Goa. Sashti was under the Portuguese rule upto 1737. During 1772-73 and onwards the British took control over this area.

When Thane district was formed in the year 1817, the area known as Sashti was included in Thane as a tahsil. In 1917 Bandra Mahal was created separating 50 villages from this tahsil. In 1920 Salsette tahsil was bifurcated to form two separate tahsils viz., North Salsette (Thane district) and South Salsette (Mumbai Suburban district). The villages in south Salsette were scattered from Bandra to Dahisar and

Kurla to Mulund. In the year 1920 Mumbai Suburban district created comprising the 84 villages of south Salsette tahsil. Later some villages from Borivali tahsil of Thane districts were transferred to Mumbai Suburban district and the south Salsette tahsil was transformed into Andheri tahsil.

In the year 1962, Kurla and Andheri tahsils were created by relocating some villages of Borivali and south Salsette tahsil. The present Mumbai (Suburban) district has three tahsil viz., Borivali, Andheri and Kurla tahsils consisting of 87 villages.

The independent post of collector of Mumbai Suburban district was abolished and the collector of Mumbai city was given the additional charge of Mumbai Suburban district in the year 1932. But later in the year 1958 due to the enormous work load, the revenue administration was handedover to the newly created post of Additional Collector. Since 1990 the Collector has been looking after the revenue administration as the Mumbai (suburban) district which is upgraded as a full fledged district.

The name Mumbai is derived from patron deity the Mother Goddess Mumba Devi worshiped by the earliest inhabitants the kolis. Later the Portuguese rechristened it as Bombay.

(Source : Mumbai : Sub. Dist. (*Ek Dristikshep*) Published by Directorate of Info. & Public Relations.)

(iii) Administrative Set-Up

There were major changes in the administrative set up of Maharashtra immediately after the 1981 census resulting into increase of two divisions (Amravati and Nashik) and 4 districts (Latur, Jalna, Sindhudurg and Gadchiroli). After the 1991 Census, eventhough the number of divisions remained the same the number of districts increased from 30 in 1991 to 35 in 2001. For administrative reasons the populous Greater Bombay district of 1991 Census has been divided wide notification No.REN 2680/855/CR-448/M-10 Dt. 1.10.1990, into two districts viz., Mumbai and Mumbai (Suburban) districts. Yet and uniquely the two districts are governed by a single municipal corporation viz., Brihanmumbai Municipal Corporation. During the same period the name has also changed from Bombay to Mumbai. Similarly four more districts viz., Nandurbar, Washim, Hingoli and

Gondiya have been formed bifurcating Dhule, Akola, Parbhani and Bhandara districts respectively after the 1991 Census. The Konkan division includes 6 districts, the Nashik division 5 districts, Pune division 5 districts, Aurangabad division 8 districts, Amravati division 5 districts and Nagpur division 6 districts. Thus in 2001 Census the state has 35 districts spread over 6 divisions.

The unit 'Greater Bombay' came into existence in April 1950 with the merger of Bombay sub-urban with Bombay City for the purposes of Municipal administration. The necessity arose when there was an increase in population from about 15 lakh in 1941 to 24 lakhs in 1951 within the city. The urgency of the situation forced the Government to expand the Municipal jurisdiction beyond the Mahim Bay. Accordingly, in 1950, the Municipal Corporation limits were extended upto Jogeshwari along the western Railway and upto Bhandup along the Central Railway. This limit was further extended in February 1957 upto Dahisar along the Western Railway and Mulund on the Central Railway. The area north of Mahim i.e., Suburb and extended Suburb together are now called the "Mumbai (Suburban)" district. This district came into being on 1st October 1990 and has an area of 446 sq.kms. Perhaps Brihan Mumbai Municipal Corporation is the only local body in India having the jurisdiction extending over two districts.

The entire district is divided into wards and further into sections for administrative convenience. Since Mumbai and Mumbai (Suburban) has a single local body, entire area has been divided into wards. The wards are named alphabetically as A, B, C, etc. A to G/South wards falls in Mumbai district and H/West to T wards falls in Mumbai (Suburban) district. For the entire Municipal Corporation there are 88 sections since-1961, but the wards increased from 15 in 1971 to 21 in 1981 and again to 23 in 1991 and further to 24 after 1991 census. The newly formed ward is carved from R/North and named as R/Central. Though Mumbai district is called Island City, Mumbai (Suburban) district is divided into Eastern Suburbs and Western Suburbs. During 1991-2001 no jurisdictional changes were made except a newly formed ward carved from within. The district wise distribution of wards is given below.

TABLE i : DISTRIBUTION OF WARDS

Serial Number	Name of District	Name of Ward	
1	2	3	
1	Mumbai	A	Colaba
		B	Sandhurst Road
		C	Marine Lines
		D	Grant Road
		E	Byculla
		F/S	Parel
		F/N	Matunga
		G/N	Dadar/Plaza
		G/S	Elphinstone
		2	Mumbai (Suburban)
H/E	Khar/Santacruz		
K/E	Andheri (East)		
K/W	Andheri (West)		
P/S	Goregaon		
P/N	Malad		
R/S	Kandivali		
R/C	Borivali		
R/N	Dahisar		
L	Kurla		
M/E	Chembur		
M/W	Chembur(west)		
N	Ghatkopar		
S	Bhandup		
T	Mulund		

The Mumbai Municipal Corporation, which has the jurisdiction over Mumbai and Mumbai (Suburban) districts, is one of the earliest experiences in local self Government in British India. The Bombay Municipal Corporation Act, 1888, which continued to govern the City, is largely the brain child of Sir Pheroza Mehta, the first Indian President of the Mumbai Municipal Corporation. The concept of an ideal structure of Municipal Government with a dichotomy of the deliberative and executive wings of the Corporation, found concrete expression in this Act. The Act has served as a model for other Corporations of India. The Brihanmumbai Municipal Corporation as it is known today, handles the entire gamut of civic affairs of the city (which covers both the districts) as also its development plan. The entire city is divided into six administrative zones with 24 wards. The zones are supervised by the Deputy Municipal Commissioners. While the administrative head of each

ward is a Ward Officer. In addition there are departmental heads who supervise the work of the major departments pertaining to civic administration.

The Municipal Corporation has an elected body consisting of 221 elected and 5 nominated members with the Mayor of Mumbai as the presiding authority, a leader of the house representing the majority party as well as leader of the opposition. The Office of the Mayor combines a functional role of chairing the corporation meetings as well as ceremonial role associated with being the First Citizen of the City of Mumbai. The corporation's executive arm for the purpose of carrying out the provisions of the Municipal Corporation Act, vests in the Municipal Commissioner subject to the limitations imposed by the Act.

The Bombay Municipal Corporation Act of 1888 has specified seven statutory collateral authorities charged with the distinct responsibility of the city Government. Each operates within the limits set for it. Of the seven statutory authorities, five are deliberative viz., (1) Corporation, (2) Standing Committee, (3) Improvements Committee, (4) Bombay Electric Supply and Transport Committee and (5) Education Committee; all of these with the exception of the Improvements Committee have powers to sanction funds. The remaining two are executive viz. The Municipal Commissioner and the General Manager, Bombay Electric Supply and Transport Undertaking. Apart from the four statutory committees, the Corporation has five special committees viz., (1) Works Committee (city), (2) Works Committee (Suburbs), (3) Public Health Committee, (4) Markets and Gardens Committee, and (5) the Lair Revenue and General purposes Committee; all of which deal with specified subjects.

(iv) Physical features

Location and Size

Mumbai (Suburban) district is a coastal district, located on the west coast of India. It lies between 18° 58' and 19° 17' north latitudes and 72° 46' and 72° 60' east longitudes. The district is surrounded by Arabian sea at the west, Thane district at the east and north and Mumbai district at the south.

The district is northern part of Greater Mumbai Municipal Corporation which, spreads over an area

of 446.0 sq. kms. as per Surveyor General of India and has a population of 8,640,419 as per 2001 census. The district shares 0.1 per cent of area of the state and 8.9 per cent of population. It alone accounts for 21.0 per cent of the total urban population of Maharashtra, which has a total of 378 urban centers. The density of population is 19,373 persons per sq.km. Amongst the 35 districts of the State the district ranks 34th in terms of area, 1st in terms of population and 2nd in terms of density.

The district is well connected by roads, railways and airways from the other parts of the country. It has an international airport at Santacruz. A well developed international Sea port is also located in Mumbai which is hardly 15 kms. from the district.

Physiography

India has been divided into four macro level physical divisions i.e. The Northern Mountains, The Great Plains, The Deccan Plateau, and The Coastal Plains and Islands.

Maharashtra falls under two of these macro level divisions 1) The Deccan Plateau, and 2) The Coastal Plains and Islands. The north-south running Sahyadri range separates these two divisions. The Deccan Plateau lies to the east while the Coastal Plains and Islands lie to the west up to the Arabian Sea. The Deccan Plateau is much larger of the two divisions and includes twenty nine districts of the State while only six districts lie in the Coastal Plains and Islands.

The whole Deccan Plateau is sub-divided into 12 meso regions. Of these, only 2 meso regions i.e. Northern Maharashtra and The Maharashtra Plateau lie within the State. Northern Maharashtra is further divided into 2 micro regions i.e. The Tapi-Purna Valley and The Wardha-Penganga-Wainganga Plain. The Maharashtra Plateau is also further sub-divided into 2 micro regions i.e. The Eastern Plateau and The Western Plateau with Protruded Hills.

The Coastal Plains and Islands is divided into 4 meso regions i.e. Gujarat Region, Western Coastal Region, Eastern Coastal Region and The Islands. Of these, The Western Coastal Region covers Maharashtra. This region is divided into 4 micro level regions i.e. Maharashtra Littoral, Goa Coast,

Karnataka Coast and North Kerala Coast. Only Maharashtra Littoral falls within the state of Maharashtra.

The hierarchy of these macro, meso and micro level physiographical divisions within Maharashtra State are as below :

(A) Deccan Plateau :

(i) Northern Maharashtra :

- (a) Tapi-Purna Valley: - Includes the districts of Nandurbar, Dhule, Jalgaon, Buldana, Akola, Washim and Amravati.
- (b) Wardha-Penganga-Wainganga Plain: - Includes the districts of Wardha, Nagpur, Yavatmal, Bhandara, Gondiya, Gadchiroli and Chandrapur.

(ii) Maharashtra Plateau :

- (a) Eastern Maharashtra: - Includes the districts of Aurangabad, Jalna, Parbhani, Hingoli, Nanded, Bid, Osmanabad, Latur, Solapur, Sangli and Kolhapur.
- (b) Western Maharashtra with Protruded Hills: - Includes the districts of Nashik, Ahmadnagar, Pune and Satara.

(B) Coastal Plains and Islands :

(i) Western Coastal Plains :

- (a) Maharashtra Littoral: - Includes the districts of Thane, **Mumbai (Suburban)**, Mumbai, Raigarh, Ratnagiri and Sindhudurg.

Mumbai (Suburban) district falls under the Maharashtra Littoral, the micro level division of coastal plains and Islands. It is a part of an island (as of today), which lies entirely outside the main land of Konkan separated by a narrow Thane creek and a wider Harbour Bay. This island is originally consisted of eight separate islands, which are amalgamated into one due to human interference by bridging of breaches and infilling of central tidal depressions in between the islands. The land located in the north of Mahim creek is known as Salsette island which together with Trombay area forms the Mumbai (Suburban) district. The district spreads from Bandra to Dahisar on the Western Railway side and Kurla to Mulund on the Central Railway side including Chembur and Chembur Camp.

The landscape of the district has been greatly influenced by human interference and there is nothing left natural within the district except a small portion located at north-eastern part of the district known as Kanheri hills. The rest of the area of the district is a densely built up part.

The western shores of the district to the north of Mahim creek is a living beach in a cove alternating with a rocky headland jutting into the sea and backed by a low coast with stabilised sand dunes. Further inland, at a distance of about one kilometer away from the sea, are extensive tidal marshes and swamps adjoining tidal creeks that have made deep inroads. The eastern shore of district from Chembur to Mulund at the head of the Thane creek, the creek is covered with extensive tidal marshes which have been reclaimed for salt making as well as urban residential purposes.

The evolution of coast is complex. In the west there are evidences of emergence in the form of raised beaches or littoral concrete, while in the east in Mumbai Harbour and Thane creek submerged Khair forest have been found. These evidences of emergence in the western side and submergence on the eastern side of Mumbai together with the presence of numerous north-south tending dykes in the area, has been taken by some geologists like Fox to suggest north-south running faults along the length of Mumbai with a downthrough to the east. The Thane creek itself is said to occupy a linear north-south tending faulted depression between mainland and Mumbai district.

There is a small chunk of land known as Kanheri Hills in the district, which is partly covered with shrubs and trees, has been reserved for Sunjay Gandhi National Park. In which Lion Safari Park, Deer Park, Film City and some picnic spots are located. Tulsi, Vihar and Powai are the man made lakes in the area. Thus these hills also influenced by the human interferences and gradually changing their natural landscape.

Drainage

The original relief features of this district are hardly visible at present due to influence of human interference and action. Many low hills, which were

present in the Salsette Island, have been levelled and built up. Much of the initial surface drainage and streams have been modified to such an extent that there is practically no natural drainage left. Due to the continuous increase in built up areas and asphalted and macadamised road surfaces, natural drainage during the heavy monsoon rains has been so adversely affected that vast areas and local depressions get readily flooded even with moderately heavy rains. The original Mahim river draining into the Mahim Bay, has been dammed in its upper reaches while the building of the Airport at Santacruz has blocked it in its, mid stretches. The polluted waters and industrial waters gathered at the lower stretches close to Mahim Bay, removed during the flush of the high tides and floods of the monsoons. Similarly the Dahisar river flowing westerly and draining the slopes of Kanheri hills has converted to more a flowing stream. It is dammed at its upper reaches while below in the flat terrain it consists of local pits and depressions, holding polluted drainages and even moderately heavy rains result in flooding of vast areas. If heavy rains coincide with high tide results in flooding which cause traffic and health problems.

Climate

The climate of Mumbai (Suburban) is similar to that of the other western India coastal areas. The entire year can be divided into four seasons. The rainy season from June to September followed by the post monsoon season from October to November, December to February constitutes the cold season followed by the summer season from March to May. The climate during the summer season is somewhat oppressive and there is dampness in the air throughout the year. The average annual rainfall is 2422.1 mm. out of this about 800 mm. i.e., one-third of the rainfall occurs in the month of July. July is the rainiest month. Some rainfall mostly as thundershowers is also received during the post monsoon months.

The meteorological observatory is located at Santacruz. In general Santacruz is slightly warmer during day and colder during night than its nearest observatory located at Colaba, especially in the cold season. There is a steady increase in temperature after February till May, which is generally the hottest month. Due to the prevailing high humidity the weather

during the summer is very oppressive. The afternoon breezes bring some welcome relief from heat. After the withdrawal of monsoon the temperature rises steadily. However the night temperature drops gradually. After November the day temperature begins to decrease, it reaches to the lowest in the month of January, the coldest month. Generally Mumbai is more humid than the rest of Maharashtra. Mornings are more humid than the rest of the day. During the southwest monsoon the skies are generally heavily clouded. As the monsoon withdraws the cloudiness also decreases. During December to March clouds are hardly visible. The intensity of winds increases as the monsoon approaches, whereas during the rest of the year winds are moderate.

Natural Wealth

Minerals

The Mumbai (Suburban) district has been occupied by Deccan basalt flows. These are horizontally bedded and are more or less uniform in character over wide areas. No minerals of economic importance are found in the Mumbai area except polelets of bauxite in the laterite plateau., east of Kanheri Caves. However, large quantities of building stones required for construction work in Gr. Mumbai area are mainly supplied from the quarries in the vicinity. The main rock types quarried are basalt, andesite and granophyric trachyte, basalt being the most abundant of all. The famous Gateway of India is built out of granophyric trachyte.

Fisheries

Marine fishery is an important economic activity of the district. The Mumbai (Suburban) district has a number of fishing villages all along the coast, where fishing is carried out between September and May. Versova is an important centre of fishing activities in the district.

There are a number of ice plants and freezing plants in the district. There is a fish seed unit at Arey and a fisheries training centre at Versova, which imparts training in scientific method of pisci-culture and commercial aspects of the fishing industry.

The important marine fish caught in the district are Bombil, Pomfret, Kolambi, Bangada, Surmai,

Zinga, Dhoma, and Karli etc. Among them from production point of view, only four varieties viz., Shrimps, Prawns, Dhoma and Bombay Duck are predominate. Fishing of these varieties done by dolnets, Gilnets, surface driftnets and trawling. Inland fishing is also carried out in river, lakes and tanks of

the districts. Mainly the 'Koli' community is engaged in these activities.

The yearwise percentage share of prominent varieties in terms of value for Mumbai (Suburban) and Maharashtra State during 1991-00 and 2000-01 is given below:

TABLE ii : MAJOR FISH VARIETIES CAUGHT IN MUMBAI AND MAHARASHTRA DURING 1999-2000 AND 2000-2001

Serial Number	Item	Mumbai (Suburban)*		Maharashtra	
		Fishing year		Fishing year	
		1999-2000	2000-01	1999-2000	2000-01
1	Prawns	20,987	15,849	32,487	24,902
		13.6	10.2	8.2	6.2
2	Shrimps	32,100	39,158	75,078	75,601
		20.8	25.1	18.9	18.8
3	Pomfret	735	1,020	8,344	8,187
		0.5	0.6	2.1	2.0
4	Mumbai Duck	11,549	9,009	54,447	47,680
		7.5	5.8	13.7	11.8
5	Surmai & Dagol	2,746	3,741	8,351	8,179
		1.8	2.4	2.1	2.0
6	Mandeli	6,837	9,418	16,675	18,156
		4.4	6.0	4.2	4.5
7	Dhoma	13,659	8,860	21,880	16,410
		8.9	5.7	5.5	4.1
8	Eels	1,058	1,058	1,672	1,453
		0.7	0.7	0.4	0.4
9	Cat fish	3,471	2,947	9,801	10,431
		2.3	1.9	2.4	2.6
10	Lobsters	108	88	397	431
		0.1	0.1	0.1	0.1
11	Others	60,648	64,747	168,769	191,339
		39.4	41.5	42.4	47.5
Total		153,898	155,895	397,901	402,769
		100.0	100.0	100.0	100.0
Total value (in Rs. Crores)		314.8	292.9	690.7	677.4

Source: Commissioner of Fisheries, Govt. of Maharashtra

* Includes Mumbai district.

The fisheries co-operative societies have played an important role in providing ice-factories, fish transport trucks and other fisheries requisites to the members. There are many ice and freezing plants in Mumbai. The frozen fish products are exported mainly

to Japan, the U.S.A. and the Arab Countries while Bombay duck is mainly exported to Southeast Asian countries. The export of fishery products in Maharashtra is done through Mumbai and Jawahar Port only. There is a fishing training centre at Versova,

which imparts training in scientific methods of pisciculture and the commercial aspects of the fishing industries. Exports from two ports during 1999-00 and 2000-01 in quantity and value are given below.

TABLE iii : EXPORT OF MARINE FISH
(Quantity in Tons, Value in Rs. 000)

Name of Port	Exports 1999-00		Exports 2000-01	
	Quantity	Value	Quantity	Value
1	2	3	4	5
Mumbai Port	26,583	2,170,300	17,467	2,007,300
	32.0	32.8	14.8	22.5
Jawahar Port	56,428	4,437,800	1,003,448	6,906,900
	68.0	67.2	85.2	77.5
Total	83,011	6,608,100	117,815	8,914,200
Maharashtra :	100.0	100.0	100.0	100.0

Source: Commissioner of Fisheries, Govt. of Maharashtra

From the above table it may be seen that more than two-third quantity of export is carried out from Jawahar port during 1999-2000. This quantity has again increased in the year 2000-01 at more than 85 per cent. The credibility of Mumbai port as a major export centre has diminished during the last decade and is replaced by Jawahar port.

Soil and cropping pattern

The soil is essentially derived from the Deccan trap, which cover the entire area covering Mumbai. Initially substantial area was under cultivation with rice, coconut and vegetables etc. With the growth of industrialization and urbanisation, the agricultural land progressively dwindled. Today the entire district has been converted into a vast concrete jungle with negligible scope for agriculture and have no open surface for agriculture.

Forest

The south Salsette island where the present Mumbai (Suburban) district located is totally

devoid of any forest at present. The National park on the northern outskirts of the western Suburb of the district is the only forest worth the name. Some pockets of forests are also visible in the catchment areas of Tulsi, Vihar and Powai lakes. Earlier there used to be considerable vegetation growth in many parts. Now the immense growth of urbanization and industrialisation reduced the floral wealth of the city.

The forest area in Mumbai (Suburban) district is entirely under the management of the Forest Department for the preservation of scenic floral, faunal, geological, historical and archaeological features in an unimpaired state for generations to come. The important species found in the forests are Teak, Khair, Sisav, Kalamb and Bamboo.

Animal Husbandry

As per sixteenth Quinquennial census of livestock of 1997, the information on important number of livestock and livestock indicators are given below.

Statement showing no. of Livestock (Position as on 15th Oct. 1997) in district Mumbai and Mumbai (Suburban).

1) Total Cross bred/Indigenous	
Cattle	6,534
2) Total Buffaloes	77,676
3) Total Goats	12,593
4) Total Sheep	429
5) Total Pigs	5,089
6) Total Equine	1,770
7) Total Camel	0
8) Total Rabbits	0
9) Total Livestock (excluding dogs)	104,091
10) Total Poultry (including Ducks)	152,979

Source: Sixteenth All India Livestock & Farm Equipment Census 1997.

The total livestock (excluding dogs) are 104,091 and total poultry (including ducks) are 152,979 in the district. Out of the total livestock, the total crossbred/indigenous cattle are 6,534, total buffaloes are 77,676, goats 12,593, sheep 429, pigs 5,089 and equine 1,770.

Statement showing Selected Livestock indicators (Position as on 15th Oct. 1997) in district Mumbai and Mumbai (Suburban).

Category	Value
1) Density of Livestock population (per sq.km.)	173
2) Average Livestock per village	0
3) No. of livestock per thousand human population	10
4) No. of in-Milk cows per thousand human population	0.3
5) No. of in-Milk buffaloes per thousand human population	7
6) No. of poultry fowls per thousand human population	15
7) No. of bullocks and male buffaloes per hundred hectares of gross cropped area	0
8) No. of tractors per thousand hectares of gross cropped area	0
9) No. of Veterinary Institute per lakh livestock	9

Source: Sixteenth All India Livestock & Farm Equipment Census 1997.

The density of livestock population per sq. km. works out to 173. For every thousand human population there are 10 livestock, 0.3 in-milk cows, 7 in-milk buffaloes and 15 poultry fowls. The number of Veterinary institute per lakh livestock has reported to be 9.

Industry

Maharashtra is one of the industrially advanced states in the country. Mumbai (Suburban) is one of the most industrially advanced and developed districts in the state. Since it has been well connected to other towns by road, rail and air, industrial development took place rapidly during the last century. All types of major industries like cotton, steel, oil, chemicals, fertilizers, pharmaceuticals, oil refinery, manufacturing of

machinery and equipment etc. are located in this district. There is a full concentration of manufacturing industries in the district.

Mumbai is one of the most industrially advanced developed district in the state before independence and even after independence. Because of industrial revolution in the last century entire picture of Mumbai changed as one of the greatest industrial centre of the country. Road, Rail and Air have connected Mumbai to other towns.

Trade and Commerce

The declining trend in industrial production in Mumbai is somewhat compensated in recent years by the increasing trading, commercial and financial activity. Mumbai in fact is considered the capital for these activities. Trading is no longer organized solely on traditional lines but has now acquired state of the art stature in as much as it is being increasingly professionalised through adoption of advanced marketing practices satellite transmitted and other innovative local advertisement and through the use of faster, almost, instant, means of communication and contacts. Several post-graduate management degree courses include marketing advertising, etc. subjects for specialization. Accounting methods are yielding to computerization with larger trading houses and establishments. And in all these developments, Mumbai (Suburban) is playing a leading role. In the context of globalisation of trading activity, among others, it is to be expected that trade will increasingly acquire greater sophistication.

Transport

Public Transport in Mumbai (Suburban)

The Maharashtra State Road Transport Corporation operates buses from all major centres and district headquarters at Mumbai. The BEST buses are operating within the city in Mumbai Corporation and near by area like Vashi, Bhayandar, and Belapur etc.

The most widely used mode of transport is the bus. BEST is the sole operator of urban road passenger transport within the limit of Mumbai. Other than buses, taxis and rickshaws are allowed to ply throughout the limits of Mumbai (Suburban). BEST undertaking also operates bus routes to Mumbai (Suburban) district and extended Suburbs. It also runs ferry service between Marve and Manori and Borivali and Gorai.

TABLE iv: COMPARATIVE OPERATIONAL STATEMENT

Serial number	Particulars	1998-99	1999-00	2000-01
1	2	3	4	5
1	Fleet owned (as at the end of the year)	3,469	3,458	3,430
2	Effective fleet (as at the end of the year)	3,469	3,458	3,430
3	Average effective fleet	3,469	3,460	3,432
4	Average no. of buses in service	3,259	3,269	3,155
5	Fleet utilization (average for the year %)	94.0	94.5	92.0
6	a) Effective kms. (Aggregated) (in millions)	248.9	253.0	244.1
	b) Daily Average (kms.)(in 000)	681.9	691.2	668.9
	c) Vehicle Utilization (kms.)	209.2	211.4	212.0
7	No. of routes operated	447	410	371
8	a) Passengers carried (Total) (in millions)	1563.8	1665.2	1511.6
	b) Daily Average (in 000)	4284.3	4549.7	4141.4
9	a) Earnings total (Rs.) (in crores)	531.9	583.3	642.7
	b) Daily Average (Rs.) (in 000)	14571.2	15936.9	17609.0
	c) Per Vehicle in service (Rs.)	4471	4875	5581

TABLE iv: -(Contd.)

Serial number	Particulars	1998-99	1999-00	2000-01
1	2	3	4	5
	d) Per bus kms. (P)	2130.5	2305.7	2632.7
	e) Per seat kms. (P)	28.4	30.7	35.1
	f) Per passenger (P)	340.1	350.3	425.2
10	Cost per bus kms. (P)	2884.6	3136.5	3562.7

Note: The above data is for the entire BEST operation that includes Mumbai City, Suburban, Navi Mumbai, Thane and Bhayandar area.

Source : General Manager BEST, Colaba.

The table gives comparative operational statistics from 1998-99 to 2000-01 for both Mumbai and Mumbai (Suburban) districts. The fleet of buses owned by BEST decreased to 3,430 in March end 2001 from 3,469 in March 1999 end.

Table - iv presented above shows that an effective average of 3,432 buses traversed about 244 million kms. in 2000-01 carrying 1,511 million passengers across the length and breadth of Greater Mumbai. It may be seen from the table that the number of fleets and passengers carried dropped in the year 2000-01 compared to 1998-99.

The earnings from the bus operation amounted to Rs. 642.7 crores in the year 2000-01 from Rs. 531.9 crores in the year 1998-99 is noteworthy.

The distribution of average distances travelled by bus is given below:

TABLE v: AVERAGE DISTANCES TRAVELLED BY CITIZENS

Serial number	Journey length (kms.)	Percentage of passengers (2000-2001)
1	2	3
1	0 - 4	50.8
2	4 - 6	20.9
3	6 - 10	16.1
4	10 - 15	5.5
5	15 - 20	2.7
6	20 & above	4.0

Source: General Manager, BEST, Colaba.

It may be seen from the above table that more than 50 per cent passengers travelled upto 4 kms. in the year 2000-01. While more than one-third

passengers travelled between 4-10 kms., a little more than 12 per cent travelled above 10 kms.

TABLE vi : NUMBER OF MOTOR VEHICLES REGISTERED IN MAHARASHTRA AND MUMBAI (Suburban) DISTRICT AS ON 31.03.1999

Serial number	Category	Maharashtra	Mumbai (Suburban)	Percentage of vehicles in Mumbai (Suburban) to total in Maharashtra
1	2	3	4	5
I. Two Wheelers				
1	Motor cycles	1,519,207	92,060	6.1
2	Scooters	1,250,611	128,355	10.3
3	Moped	854,029	23,580	2.8
Total Two wheelers :		3,623,847	243,995	6.7
II. Four Wheelers				
4	Cars and Station Wagons	564,507	137,718	24.4
5	Jeeps	183,985	9,364	5.1
6	Buses	48,925	5,827	11.9
7	Taxis	78,600	20,491	26.1
8	Auto Rickshaws	357,551	91,622	25.6
9	Total Goods Vehicles	352,250	28,270	8.0
10	Tractors	148,807	408	0.3
11	Trailors	146,262	300	0.2
12	Others	13,422	1,743	13.0
Total Four wheelers :		1,894,309	295,743	15.6
Grand Total :		5,518,156	539,738	9.8

Source: Transport Commissioners Office, Mumbai

TABLE vii : NUMBER OF VEHICLES RUN (AS ON 31.03.2001)

Serial number	Category	No. of Motor Vehicles	
		Maharashtra	Mumbai (Suburban)
1	2	3	4
1	Motor Vehicles run on petrol	5,590,103	555,287 (9.9%)
2	Motor Vehicles run on diesel	1,169,371	61,405 (5.3%)
3	Motor Vehicles run on CNG	N.A.	N.A.
4	Total Motor Vehicles	6,759,474	616,692 (9.1%)
5	No. of Cool Cabs	N.A.	N.A.

Source: Transport Commissioners Office, Mumbai.

Communication

Mumbai is the headquarters of the central and western railway. The broadgauge lines of central and western railways connect all major places of interest of India. Inside the city of Mumbai local trains connect places. The suburban electric trains are fast and economical. Trains start for western suburbs from Churchgate and for eastern suburbs from Chhatrapati Shivaji Terminus.

TABLE viii : NUMBER OF SUBURBAN SERVICES RUN DAILY, PASSENGER – KM PER YEAR AND PASSENGERS CARRIED PER YEAR ON WESTERN RAILWAYS, 1998-2001

Serial Number	Items	1998-1999	1999-2000	2000-2001
1	2	3	4	5
1	No. of Services run daily	961	961	961
2	Passengers – km per year (Million)	27,233.5	27,853.7	28,720.7
3	Passengers carried per year (Million)	1,097.9	1,109.8	1,136.0
4	Average Km per passenger travelled (2/3)	24.8	25.1	25.3
5	Average No. of Passengers per service (3/1) – 365 days	3,130	3,164	3,238
6	Passengers carried daily (items 3/365) (in 000)	3,008	3,046	3,112
7	Gross receipts from (in crores) Suburban services per year	330.1	352.8	365.7

Source: General Manager, Western Railway.

TABLE ix : NUMBER OF SUBURBAN SERVICES RUN DAILY, PASSENGER-KM PER YEAR AND PASSENGERS CARRIED PER YEAR ON CENTRAL RAILWAYS, 1998-2001

Serial Number	Items	1998-1999	1999-2000	2000-2001
1	2	3	4	5
1	No. of services run daily	1,075	1,083	1,095
2	Passengers-km per year (million)	32,239.0	31,438.0	32,472.0
3	Passengers carried per year (million)	1,140.0	1,117.0	1,139.0

TABLE ix : NUMBER OF SUBURBAN SERVICES RUN DAILY, PASSENGER-KM PER YEAR AND PASSENGERS CARRIED PER YEAR ON CENTRAL RAILWAYS, 1998-2001 - (Contd.)

Serial Number	Items	1998-1999	1999-2000	2000-2001
1	2	3	4	5
4	Average km. per passenger travelled (2/3)	28.3	28.1	28.5
5	Average no. of passengers per service (3/1)/365 days	2,905	2,826	2,850
6	Passengers carried daily (3/365) (in '000)	3,123	3,060	3,121
7	Suburban passengers earning per year (in crores)	418.3	408.6	432.2

Source: General Manager, Central Railway.

Electricity and Power supply

Statement IV of Town directory gives the information on number of electrical connections in the City. 1,222,641 connections for residential purpose, 45,698 connections for industrial and 355,633 connections for commercial purpose in the city.

Law and Order situation in the city {Mumbai and Mumbai (Suburban)}

With the increasing population and growing number of slums in which half of the city population is residing at present, Maintenance of law and order in the city is crucial. This work devolves on the police force comprising IPS and subordinate officers and constables etc.

TABLE x : NUMBER OF CASES REPORTED UNDER IMPORTANT CRIMES / OFFENCES

Serial number	Descriptions of Crime / Offences	1998		1999		2000	
		Reported	Detected	Reported	Detected	Reported	Detected
1	2	3	4	5	6	7	8
1	Total Cognizable Crimes reported (IPC only)	29,861	14,383	29,354	15,194	29,237	15,048
2	Rioting (including unlawful assembly)	134	114	200	164	261	228
3	Currency and Bank notes	21	8	66	6	27	22
4	Murder	365	298	340	269	311	243
5	Kidnapping and Abduction	171	90	189	114	146	109
6	Rape (other than husband)	118	104	141	128	124	116
7	Dacoity	86	43	74	33	78	51
8	Robbery (including attempted)	515	224	549	232	612	283
9	House breaking and thefts	2,472	623	2,761	776	2,838	783
10	Cheating	1,190	497	1,264	623	1,186	568
11	Criminal breach of trust	416	228	407	268	491	302
12	Total cognizable offences under local and special Acts	197,189	196,306	228,347	228,347	215,135	215,035
13	Gambling Act	1,926	1,837	2,155	2,155	2,120	2,120
14	Prohibition Act	2,693	2,227	2,443	2,443	2,550	2,550
15	Suppression of immoral traffic in women and girls Act	401	401	362	362	117	117
16	Motor vehicle Act	41,093	41,093	37,954	37,954	16,510	16,510
17	Other	151,076	150,748	185,433	185,433	193,838	193,738

Source : Police Commissioner office, Mumbai.

The table x gives a comparative number of cases reported under important crimes and detected for the year 1998, 1999 and 2000. From the table it may be seen that the highest crime is reported under IPC for 1998. Total cognizable offences under Local and Special Acts are reported 215,135 and almost detected. Crimes reported under Gambling Act, Prohibition Act, Suppression of immoral traffic in Women and Girls Act and Motor Vehicle Act are detected fully.

(v) Census concepts

Building :

A 'Building' is generally a single structure on the ground. Sometimes it is made up of more than one component unit which are used or likely to be used as dwellings (residences) or establishments such as shops, business houses, offices, factories, workshops, worksheds, schools, places of entertainment, places of worship, godowns, stores etc. It is also possible that building which have component units may be used for a combination of purposes such as shop-cum-residence, workshop-cum-residence, office-cum-residence, etc.

Usually a structure will have four walls and a roof. But in some areas the very nature of construction of houses is such that there may not be any wall. Such is the case of conical structures where entrance is also provided but they may not have any walls. Therefore, such of the conical structures are also treated as separate buildings.

Permanent houses :

Houses, the walls and roof of which are made of permanent materials. The material of walls can be any one from the following, namely, galvanized iron sheets or other metal sheets, asbestos sheets, burnt bricks, stones or concrete. Roof may be made of from any one of the following materials, namely, tiles, slate, galvanized iron sheets, metal sheets, asbestos sheets, bricks, stones or concrete.

Semi-permanent houses :

Houses in which either the wall or the roof is made of permanent material and the other is made of temporary material.

Temporary houses :

Houses in which both walls and roof are made of materials, which have to be replaced frequently. Walls may be made from any one of the following temporary materials, namely, grass, thatch, bamboo, plastic, polythene, mud, unburnt bricks or wood. Roof may be made from any one of the temporary materials, namely, grass, thatch, bamboo, wood, mud, plastic or polythene.

Dwelling Room :

A room is treated as a dwelling room if it has walls with a doorway and a roof and should be wide and long enough for a person to sleep in, i.e. it should have a length of not less than 2 metres and a breadth of at least 1.5 metres and a height of 2 metres. A dwelling room would include living room, bedroom, dining room, drawing room, study room, servant's room and other habitable rooms. Kitchen, bathroom, latrine, store room, passageway and verandah which are not normally usable for living are not considered as dwelling rooms. A room, used for multipurpose such as sleeping, sitting, dining, storing, cooking, etc., is regarded as a dwelling room. In a situation where a census houses is used as a shop or office., etc., and the household also stays in it then the room is not considered as a dwelling room. But if a garage or servant quarter is used by a servant and if she/ he also lives in it as a separate household then this has been considered as a dwelling room available to the servant's household. Tent or conical shaped hut if used for living by any household is also considered as dwelling room.

A dwelling room, which is shared by more than one household, has not been counted for any of them. If two households have a dwelling room each but in addition also share a common dwelling room, then the common room has not been counted for either of the households.

Census house :

A 'census house' is a building or part of a building used or recognised as a separate unit because of having a separate main entrance from the road or common courtyard or staircase, etc. It may be occupied or vacant. It may be used for residential or non-residential purpose or both.

In certain peculiar situations, the manner in which buildings and census houses were identified for numbering in the field by the enumerators is described hereunder:

Sometimes a series of different buildings are found along a street which are joined with one another by common walls on either side looking like a continuous structure. These different units are practically independent of one another and are likely to have been built at different times and owned by different persons. In such cases, though the whole structure with all the adjoining units apparently appears to be one building, each portion was treated as a separate building and its constituent units as separate census houses.

On the other hand, one may come across cases, particularly in large cities of multi-storeyed ownership flats. In these cases while the structure looks like one building, different persons own the flats. In case of such multi-storeyed structures, having a number of flats owned by different persons, the entire structure was treated as one building and each flat as a separate census house.

If within a large enclosed area, there are separate buildings owned by different persons then each such building is treated as a separate building. There can be a situation where within an enclosed compound there are separate buildings owned by an undertaking or company or even government that are actually in occupation of different persons. For example, Indian Oil Corporation colony where the buildings are owned by the Corporation but these are in occupation of their employees. Each such building was treated as a separate building. But if in any one of these buildings there were flats in occupation of different households, each such flat was reckoned as a separate census house.

Sometimes it becomes difficult to apply the definition of census house strictly in certain cases. For example, in an urban area, if a flat has five rooms, each room having direct entrance from the common staircase or courtyard. By definition, this has to be treated as five census houses. If all these five rooms are occupied by a single household it was not realistic to treat them as five census houses. In such a case, 'singleness' of use of these rooms along with the main house should be considered and the entire flat was treated as one census house. On the other hand, if two independent households occupy these

five rooms, the first household living in 3 rooms and the second household occupying 2 rooms, then considering the use, the first three rooms together were treated as one census house and the remaining rooms as another census house. But if each room was occupied by an independent household, then each such room was treated as a separate census house.

In case of hostels, hotels, etc., even if the door of each room in which an inmate lives opens to a common verandah, staircase, courtyard or a common room, as it happens almost invariably, the entire hostel/hotel building was treated as one census house. but if such hostels/ hotels have out- houses or other structures used for different purposes or the same purpose, then each such structure attached to the main hostel / hotel was treated as a separate census house.

In some parts of the country, in rural areas, the pattern of habitation is such that a group of huts, located in a compound, whether enclosed or unenclosed, is occupied by one household. While the main residence may be located in one hut, other huts may be used for sleeping, as a kitchen, bath room, baithak, etc. Though each of the huts was a separate structure, they form a single housing unit and therefore, have to be treated collectively as one building and one census house. If some of the huts are used by one household and the others by a second household as residence, then the two groups of huts were treated as separate census houses. However, if there were also other huts in the compound used for other purposes and not as part of the household's residence such as, cattle shed, workshed, etc., these were treated as separate census houses.

On the other hand, in urban areas, where more than one structure within an enclosed or open compound (premises) belonging to the same person, e.g., the main house, the servant's quarter, the garage, etc., only one building number was given for this group and each of the constituent a separate census house number.

Only cases where a structure with roof and pillars has come up was treated as a building.

Village

The basic unit for rural areas is the revenue village which has definite surveyed boundaries. The revenue village may comprise of one or more hamlets but the entire village is treated as one unit for presentation

of data. In unsurveyed areas, like villages within forest areas, each habitation area with locally recognized boundaries is treated as one village.

Rural-Urban area

The data in tables on Houses, Household Amenities and Assets are presented separately for rural and urban areas. The unit of classification in this regard is 'town' for urban areas and 'village' for rural areas. In the Census of India 2001, the definition of urban area adopted is as follows:

- a) All places with a municipality, corporation, cantonment board or notified town area committee, etc.
- b) A place satisfying the following three criteria simultaneously:
 - i) A minimum population of 5,000.
 - ii) at least 75 per cent of male working population engaged in non-agricultural pursuits; and
 - iii) a density of population of at least 400 per sq. km. (1,000 per sq. mile)

For identification of places which would qualify to be classified as 'urban' all villages, which, as per the 1991 Census had a population of 4,000 and above, a population density of 400 persons per sq. km. and having at least 75 per cent of male working population engaged in non-agricultural activity were considered. To work out the proportion of male working population referred to above against b) (ii), the data relating to main workers were taken into account.

Apart from these, the outgrowths (OGs) of cities and towns have also been treated as urban under 'Urban Agglomerations'. Examples of out-growths are railway colonies, university campuses, port areas, military camps, etc., that may have come up near a statutory town or city but within the revenue limits of a village or villages contiguous to the town or city. Each such individual area by itself may not satisfy the demographic criteria laid down at (b) above to qualify it to be treated as an independent urban unit but may deserve to be clubbed with the towns as a continuous urban spread. Thus, the town level data, wherever presented, also includes the data for outgrowths of such towns.

City

Towns with population of 100,000 and above are called cities.

Urban Agglomeration

An Urban Agglomeration is a continuous urban spread constituting a town and its adjoining urban outgrowths (OGs) or two or more physically contiguous towns together and any adjoining urban outgrowths of such towns. In some cases railway colonies, university campuses, port areas, etc., may come up near a city or statutory town outside its statutory limits but within the revenue limits of a village or villages contiguous to the town or city. Each such individual area by itself may not satisfy the minimum population limit to qualify it to be treated as an independent urban unit but may deserve to be clubbed with the town as a continuous urban spread.

For the purpose of delineation of Urban Agglomerations during Census of India 2001, following criteria are taken as pre-requisites:

- (a) The core town or at least one of the constituent towns of an urban agglomeration should necessarily be a statutory town ; and
- (b) The total population of all the constituents (i.e., towns and outgrowths) of an Urban Agglomeration should not be less than 20,000 (as per the 1991 Census).

With these two basic criteria having been met, the following are the possible different situations in which Urban Agglomerations would be constituted:

- i) a city or town with one or more contiguous outgrowths;
- ii) two or more adjoining towns with their outgrowths; and
- iii) a city and one or more adjoining towns with their outgrowths all of which form a continuous spread.

Household

A 'household' is usually a group of persons who normally live together and take their meals from a common kitchen unless the exigencies of work prevent any of them from doing so. Persons in a household may be related or unrelated or a mix of both. However, if a group of unrelated persons live in a census house but do not take their meals from the common kitchen, then they are not constituent of a common household. Each such person was to be treated as a separate household. The important link

in finding out whether it was a household or not was a common kitchen. There may be one member households, two member households or multi-member households.

Institutional household

A group of unrelated persons who live in an institution and take their meals from a common kitchen is called an Institutional Household. Examples of Institutional Households are boarding houses, messes, hostels, hotels, rescue homes, jails, ashrams, orphanages, etc. To make the definition more clearly perceptible to the enumerators at the Census 2001, it was specifically mentioned that this category of households would cover only those households where a group of unrelated persons live in an institution and share a common kitchen.

Houseless household

Households who do not live in buildings or census houses but live in the open on roadside, pavements, in hume pipes, under fly-overs and staircases, or in the open in places of worship, mandaps, railway platforms, etc., are treated as Houseless Households.

Scheduled Castes and Scheduled Tribes

Article 341 of the Constitution provides that the President may, with respect to any State or Union territory, specify the castes, races or tribes or parts of or groups within castes, races or tribes which shall for the purposes of the Constitution be deemed to be Scheduled Castes in relation to that State or Union territory. Article 342 similarly provides for specification of tribes or tribal communities or parts of or groups within tribes or tribal communities, which are to be deemed for the purposes of the Constitution to be Scheduled Tribes in relation to the various States and Union territories. In pursuance of these provisions, the list of Scheduled Castes and / or Scheduled Tribes are notified for each State and Union territory and are valid only within the jurisdiction of that State or Union territory and not outside.

It is important to mention here that under the Constitution (Scheduled Castes) Order, 1950, no person who professed a religion different from Hinduism was deemed to be a member of a

Scheduled Caste in addition to every member of the Ramdasi, Kabirpanthi, Majhabi or Sikligar caste resident in Punjab or Patiala and East Punjab States Union were in relation to that State whether they professed the Hindu or the Sikh religion. Subsequently, in September 1956, by an amendment, the Presidential Order of 1950 and in all subsequent Presidential Orders relating to Scheduled Castes, the Hindu and the Sikh religions were placed on the same footing with regard to the specification of Scheduled Castes. Later on, as per the amendment made in the Constitution (Scheduled Castes) Order 1990, the Hindu, the Sikh and the Buddhist were placed on the same footing with regard to the recognition of the Scheduled Castes.

The lists containing the names of the Scheduled Castes and the Scheduled Tribes applicable for the Census of India 2001 in the State are given below:

Scheduled Castes

- 1) Ager
- 2) Anamuk
- 3) Aray Mala
- 4) Arwa Mala
- 5) Bahna, Bahana
- 6) Bakad, Bant
- 7) Balahi, Balai
- 8) Basor, Burud, Bansor, Bansodi
- 9) Beda Jangam, Budga Jangam
- 10) Bedar
- 11) Bhambi, Bhambhi, Asadaru, Asodi, Chamadia, Chamar, Chamari, Chambhar, Chamgar, Haralayya, Harali, Khalpa, Machigar, Mochigar, Madar, Madig, Mochi, Telegu Mochi, Kamati Mochi, Ranigar, Rohidas, Nona, Ramnami, Rohit, Samgar, Samagara, Satnami, Surjyabanshi, Surjyaramnami
- 12) Bhangi, Mehtar, Olgana, Rukhi, Malkana, Halalkhor, Lalbegi, Balmiki, Korar, Zadmalli
- 13) Bindla
- 14) Byagara
- 15) Chalvadi, Channayya
- 16) Chenna Dasar, Holaya Dasar, Holeyay Dasari
- 17) Dakkal, Dokkalwar
- 18) Dhor, Kakkayya, Kankayya, Dohor

- 19) Dom, Dumar
- 20) Ellamalvar, Yellammalawandlu
- 21) Ganda, Gandi
- 22) Garoda, Garo
- 23) Ghasi, Ghasia
- 24) Halleer
- 25) Halsar, Haslar, Hulasvar, Halasvar
- 26) Holar, Valhar
- 27) Holaya, Holer, Holey, Holiya
- 28) Kaikadi (in Akola, Amravati, Bhandara, Gondiya, Buldana, Nagpur, Wardha and Yavatmal districts and Chandrapur district, other than Rajura tahsil)
- 29) Katia, Patharia
- 30) Khangar, Kanera, Mirdha
- 31) Khatik, Chikwa, Chikvi
- 32) Kolupulvandlu
- 33) Kori
- 34) Lingader
- 35) Madgi
- 36) Madiga
- 37) Mahar, Mehra, Taral, Dhegu Megu
- 38) Mahyavanshi, Dhed, Vankar, Maru Vankar
- 39) Mala
- 40) Mala Dasari
- 41) Mala Hannai
- 42) Mala Jangam
- 43) Mala Masti
- 44) Mala Sale, Netkani
- 45) Mala Sanyasi
- 46) Mang, Matang, Minimadig, Dhankhni Mang, Mang Mahashi, Madari, Garudi, Radhe Mang
- 47) Mang Garodi, Mang Garudi
- 48) Manne
- 49) Mashti
- 50) Meghval, Menghvar
- 51) Mitha Ayyalvar
- 52) Mukri
- 53) Nadia, Hadi
- 54) Pasi
- 55) Sansi
- 56) Shenva, Chenva, Sedma, Ravat
- 57) Sindhollu, Chindollu

58) Tirgar, Tirbanda

59) Turi

Scheduled Tribes

- 1) Andh
- 2) Baiga
- 3) Barda
- 4) Bavacha, Bamcha
- 5) Bhaina
- 6) Bharia Bhumia, Bhuinhar Bhumia, Pando
- 7) Bhattra
- 8) Bhil, Bhil Garasia, Dholi Bhil, Dungir Bhil, Dungri Garasia, Mewasi Bhil, Rawal Bhil, Tadvi Bhil, Bhagalia, Bhilala, Pawra, Vasava, Vasave
- 9) Bhunjia
- 10) Binjhar
- 11) Birhul, Birhor
- 12) Chodhara (excluding Akola, Amravati, Bhandara, Gondiya, Buldana, Chandrapur, Nagpur, Wardha, Yavatmal, Aurangabad, Jalna, Bid, Nanded, Osmanabad, Latur, Parbhani and Hingoli districts)
- 13) Dhanka, Tadvi, Tetaria, Valvi
- 14) Dhanwar
- 15) Dhodia
- 16) Dubla, Talavia, Halpati
- 17) Gamit, Gamta, Gavit, Mavchi, Padvi
- 18) Gond Rajgond, Arakh, Arrakh, Agaria, Asur, Badi Maria, Bada Maria, Bhatola, Bhimma, Bhuta, Koilabhuta, Koilabhuti, Bhar, Bisonhorn Maria, Chota Maria, Dandami Maria, Dhuru, Dhurwa, Dhoba, Dhulia, Dorla, Gaiki, Gatta, Gatti, Gaita, Gond, Gowari, Hill Maria, Kandra, Kalanga, Khatola, Koitar, Koya, Khirwar, Khirwara, Kucha Maria, Kuchaki Maria, Madia, Maria, Mana, Mannewar, Moghya, Mogia, Monghya, Mudia, Muria, Nagarchi, Naikpod, Nagwanshi, Ojha, Raj, Sonjhari Jhareka, Thatia, Thotya, Wade Maria, Vade Maria
- 19) Halba, Halbi
- 20) Kamar
- 21) Kathodi, Katkari, Dhor Kathodi, Dhor Kathkari, Son Kathodi, Son Katkari
- 22) Kawar, Kanwar, Kaur, Cherwa, Rathia, Tanwar, Chattri

- 23) Khairwar
- 24) Kharia
- 25) Kokna, Kokni, Kukna
- 26) Kol
- 27) Kolam, Mannervarlu
- 28) Koli Dhor, Tokre Koli, Kolcha, Kolgha
- 29) Koli Mahadev, Dongar Koli
- 30) Koli Malhar
- 31) Kondh, Khond, Kandh
- 32) Korku, Bopchi, Mouasi, Nihal, Nahul, Bondhi, Bondeya
- 33) Koya, Bhine Koya, Rajkoya
- 34) Nagesia, Nagasia
- 35) Naikda, Nayaka, Cholivala Nayaka, Kapadia Nayaka, Mota Nayaka, Nana Nayaka
- 36) Oraon, Dhangad
- 37) Pardhan, Pathari, Saroti
- 38) Pardhi; Advichincher, Phans Pardhi, Phanse Pardhi, Langoli Pardhi, Bahelia, Bahellia, Chita Pardhi, Shikari, Takankar, Takia
- 39) Parja
- 40) Patelia
- 41) Pomla
- 42) Rathawa
- 43) Sawar, Sawara
- 44) Thakur, Thakar, Ka Thakur, Ka Thakar, Ma Thakur, Ma Thakar
- 45) Thoti (in Aurangabad, Jalna, Bid, Nanded, Osmanabad, Latur, Parbhani and Hingoli districts and Rajura tahsil of Chandrapur district)
- 46) Varli
- 47) Vitolia, Kotwalia, Barodia

Language and Mother tongue

As per the census concept, each language is a group of mother tongues. The census questionnaire collects information on the mother tongue of each person and mother tongue is defined as the language spoken in childhood by the person's mother to the person. If the mother died in infancy, the language mainly spoken in the person's home in childhood will be the mother tongue. In the case of infants and deaf mutes, the language usually spoken by the mother is

considered as mother tongue. It is not necessary that the language spoken as mother tongue should have a script. The mother tongues returned by the respondents in census are classified and grouped under appropriate languages according to their linguistic characteristics.

Literate

A person age 7 years and above who can both read and write with understanding in any language is taken as literate. A person who can only read but cannot write is not literate. It is not necessary that to be considered as literate, a person should have received any formal education or passed any minimum educational standard. Literacy could also have been achieved through adult literacy classes or through any non-formal educational system. People who are blind and can read in Braille are treated as literates.

Literacy rate

Literacy rate of the population is defined as the percentage of literates in the age group seven years and above. For different age groups the percentage of literates in that age group gives the literacy rate.

Educational level

The highest level of education a person has completed.

Work

Work is defined as participation in any economically productive activity with or without compensation, wages or profit. Such participation may be physical and/or mental in nature. Work involves not only actual work but also includes effective supervision and direction of work. It even includes part time help or unpaid work on farm, family enterprise or in any other economic activity. All persons engaged in 'work' as defined above are workers. Persons who are engaged in cultivation or milk production even solely for domestic consumption are also treated as workers.

Reference period for determining a person as worker and non-worker is one year preceding the date of enumeration.

Main worker

A person who has worked for major part of the reference period (i.e. six months or more during the last one year preceding the date of enumeration) in any economically productive activity is termed as 'Main worker'.

Marginal worker

A person who worked for less than six months of the reference period (i.e. in the last one year preceding the date of enumeration) in any economic activity is termed as 'Marginal worker'.

Non worker

A person who has not worked at all in any economically productive activity during the reference period (i.e. last one year preceding the date of enumeration) is termed as 'Non worker'.

Cultivator

For purposes of the Census a person is classified as cultivator if he or she is engaged in cultivation on land owned or held from government or held from private persons or institutions for payment in money, kind or share. Cultivation includes effective supervision or direction in cultivation.

A person who has given out her/his land to another person or persons or institution(s) for cultivation for money, kind or share of crop and who does not even supervise or direct cultivation in exchange of land, is not treated as cultivator. Similarly, a person working on another person's land for wages in cash or kind or a combination of both (agricultural labourer) is not treated as cultivator.

Cultivation involves ploughing, sowing, harvesting and production of cereals and millet crops such as wheat, paddy, jowar, bajra, ragi, etc., and other crops such as sugarcane, tobacco, ground-nuts, tapioca, etc., and pulses, raw jute and kindred fiber crop, cotton, cinchona and other medicinal plants, fruit growing, vegetable growing or keeping orchards or groves, etc. Cultivation does not include the following plantation crops—tea, coffee, rubber, coconut and betel-nuts (areca).

Agricultural labourer

A person who works on another person's land for wages in money or kind or share is regarded as an agricultural labourer. She/he has no risk in the cultivation, but merely works on another person's land for wages. An agricultural labourer has no right of lease or contract on land on which she/he works.

Household industry worker :

Household industry is defined as an industry conducted by the head of the household herself/himself and or by the members of the household at home or within the village in rural areas and only within the precincts of the house where the household lives in urban areas. The larger proportion of workers in household industry should consist of members of the household including the head. The industry should not be run on the scale of a registered factory which would qualify or has to be registered under the Indian Factories Act and should be engaged in manufacturing, processing, servicing and repairs of goods.

It does not include professions such as a Pleader, Doctor, Musician, Dancer, Waterman, Astrologer, Dhobi, Barber, etc. or merely trade or business, even if such professions, trade or services are run at home by members of the household.

Other worker :

A person who has been engaged in some economic activity during the reference period but not as a cultivator or agricultural labourer or in Household Industry is termed as a 'Other Worker (OW)'. The type of workers that come under this category of 'OW' include all government servants, municipal employees, teachers, factory workers, plantation workers, those engaged in trade, commerce, business, transport, banking, mining, construction, political or social work, priests, entertainment artists, etc. In effect, all those workers other than cultivators or agricultural labourers or household industry workers, are 'Other Workers'.

Work participation rate :

Percentage of workers (main + marginal) to total population.

Population density :

Population density is the number of persons inhabited per square kilometre of the area.

Age :

Age is measured in terms of the completed number of years.

Sex -ratio :

Number of females per 1000 males in a population.

(vi) Non Census Concepts**Improved drinking water :**

If the household had access to drinking water supplied from a tap, hand pump, tube well or well (protected or covered) situated within or outside the premises, it is considered as having access to improved drinking water.

It may be mentioned that such uniform definition may not be valid across all states.

System of sewerage :

Generally, a sewerage system would mean a network of mains and branches of underground conduits for the conveyance of sewerage to the point of disposal. Sewers that carry only household and industrial wastage are called separate sewers; those that carry storm water from roofs, streets and other surfaces are known as storm water drains, while those carrying both sewage and storm water are called combined sewers. However, in some towns which are not provided with such underground sewerage system, it is served by open surface drain, box drain, sykh pattern drain, etc., in these towns.

Type of latrine and Method of disposal of night soil :

There are three prevalent systems of disposal of human wastes, viz.(i) underground sewerage, (ii) sanitary water flush latrines with individual disposal systems, like septic tank, leaching cess pool and collecting well, and (iii) dry type of latrines with manual scavenging.

The system of underground sewerage provides for the street sewerage with which are connected the sanitary latrines constructed in the houses having water closets and fitted with flushing cistern (or hand flushing). Through this sewer the faecal matter is transported without the need for scavenging. This system generally exists in cities and big towns.

Where the streets sewer does not exist these sanitary water flush latrines are connected to a local septic tank with a sub-soil dispersion system or a leaching pit. Here the liquid wastes from the water closet is disposed of locally in leaching pit, a septic tank with a soil dispersion system is constructed. This dispersion requires an optimum travel through the pores of the soil which renders the harmful liquid bacterially innocuous by the slow process of filtration through the soil traversed.

Where the soil is impermeable, collecting wells are constructed and the sanitary water flush latrines are connected with them. These wells are cleaned at periodic intervals by a suitable device. The dry type of latrines are of service type latrines from where human excreta is removed by scavengers from house to house, in most cases carrying it on their heads or shoulders or in baskets with handle or wheel barrows. These are then collected in bullock carts or trucks or tractors and trolleys for being carried to the dumping grounds.

Fertility :

In demography, the word fertility is used in relation to the actual production of children or occurrence of births specially live births. Fertility is a measure of rate at which population adds to itself by births and normally assessed by relating the number of births to a full or part of the population, such as number of married women or number of women of child bearing age. The definitions of the terminology used in computing different fertility rates are mentioned below:

Crude birth rate(CBR) :

Ratio of the number of live births in a year to the mid year population, normally expressed per 1,000 population.

$$\text{CBR} = \frac{\text{Number of live births during the year}}{\text{Mid-year Population.}} \times 1,000$$

Crude death rate(CDR) :

Ratio of the number of deaths in a year to the mid year population, normally expressed per 1,000 population.

$$\text{CDR} = \frac{\text{Number of deaths during the year}}{\text{Mid-year Population}} \times 1,000$$

Natural growth rate :

Growth rate is obtained as the difference between crude birth rate and crude death rate in the absence of migration.

Age specific fertility rate (ASFR) :

Number of live births in a year to female population in any specified age group normally expressed per 1,000 women.

$$\text{ASFR} = \frac{\text{Number of live births in a particular age-group}}{\text{Mid-year female population of the same age-group}} \times 1,000$$

Age specific marital fertility rate (ASMFR) :

Number of live births in a year to married female population in any specified age group normally expressed per 1000 married women .

$$\text{ASMFR} = \frac{\text{Number of live births in a particular age-group}}{\text{Mid-year married female population of the same age-group}} \times 1,000$$

General fertility rate (GFR) :

Number of live births per 1,000 women in the reproductive age-group (15-49) years in a given year.

$$\text{GFR} = \frac{\text{Number of live births in a year}}{\text{Mid-year female population in the age group (15-49) years}} \times 1,000$$

General marital fertility rate (GMFR) :

Number of live births per 1,000 married women in reproductive age-group (15-49) years in a given year.

$$\text{GMFR} = \frac{\text{Number of live births in a year}}{\text{Mid-year married female population in the age-group (15-49) years.}} \times 1,000$$

Total fertility rate (TFR) :

It is obtained as the total of the age specific fertility rates (number of children born per woman of

the particular age) for the entire reproductive age span. It provides the average number of children that will be born to a woman under the fertility levels indicated by the age specific fertility rates assuming that there is no mortality of women till the completion of reproductive period.

$$\text{TFR} = 5 \times \frac{\sum_{15-19}^{45-49} \text{ASFR}}{1,000}$$

Total marital fertility rate (TMFR) :

Average number of children that would be born to a married woman if she experiences the current fertility pattern throughout her reproductive span (15-49) years assuming that there is no mortality of women till the completion of reproductive period.

$$\text{TMFR} = 5 \times \frac{\sum_{15-19}^{45-49} \text{ASMFR}}{1,000}$$

Age-specific mortality rate (ASMR) :

Number of deaths in a particular age and sex group per 1,000 population of the same age group.

$$\text{ASMR} = \frac{\text{Number of deaths in a particular age-group}}{\text{Mid-year population of the same age group}} \times 1,000$$

- q1** Probability of dying between birth and age 1. This can be used as approximate value of Infant Mortality Rate (IMR) which gives the ratio of number of deaths in a year of children aged less than one year to the number of births in that year.
- q2** Probability of dying between birth and age 2.
- q5** Probability of dying between birth and age 5. This indicator is also known as Under Five Mortality Rate (U5MR)

Infant mortality rate (IMR) :

Ratio of the number of infant deaths (deaths of children below one year) in a year to the number of live births in that year.

$$\text{IMR} = \frac{\text{Number of infant deaths during the year}}{\text{Number of live births during the year}} \times 1,000$$

Infant mortality rate comprises of two parts, viz., Neo-natal mortality rate and Post neo-natal mortality rate. The neo-natal mortality rate also comprises of two parts viz., Early neo-natal mortality rate and late neo-natal mortality rate. These are defined as :

Neo-natal mortality rate (NMR) :

Number of infants dying within the first month of life (28 days or under) in a year per 1000 live births of the same year.

$$\text{NMR} = \frac{\text{Number of infant deaths aged 28 days or under during the year}}{\text{Number of live births during the year}} \times 1,000$$

Early neo- natal mortality rate :

$$= \frac{\text{Number of infant deaths of less than 7 days during the year}}{\text{Number of live births during the year}} \times 1,000$$

Late neo-natal mortality rate :

$$= \frac{\text{Number of infant deaths of 7 days to less than 29 days during the year}}{\text{Number of live births during the year}} \times 1,000$$

Post neo-natal mortality rate (PNMR) :

$$= \frac{\text{Number of deaths of 29 days to less than one year during the year}}{\text{Number of live births during the year}} \times 1,000$$

Peri-natal mortality rate (PMR) :

Number of still births plus deaths within 1st week of delivery per 1,000 births in a year.

$$\text{PMR} = \frac{\text{Number of still births and infant deaths of less than 7 days during the year}}{\text{Number of live births and still births during the year}} \times 1,000$$

Still birth rate (SBR) :

$$= \frac{\text{Number of still births during the year}}{\text{Number of live births and still births during the year}} \times 1,000$$

Maternal mortality rate(MMR) :

Number of deaths of women in the age group 15-49 while pregnant or within 42 days of termination of pregnancy from any cause related to pregnancy and child birth per 100,000 live births in a given year.

$$\text{MMR} = \frac{\text{Number of maternal deaths to women in the age group 15-49}}{\text{Number of live birth}} \times 100,000$$

Eligible couple (Couples per 1,000 population) :

Number of currently married females in the age group 15-44 years per 1,000 persons of all ages.

Child woman ratio (0-4) :

1. Number of children in the age group 0-4 years per 1,000 women in the age group 15-49 years.

Child woman ratio (5-9) :

2. Number of children in the age group 5-9 years per 1,000 women in the age group 15-49 years.

Migration :

Migration is the third component of population change, the other two being mortality and fertility.

A person is considered as a migrant by place of birth if the place in which he/she is enumerated during the census is other than the place of his/her birth.

Similarly a person is considered as a migrant by place of last residence if the place in which he/she is enumerated during the census is other than his/her place of immediate last residence outside the village or town and not simply in another house or locality in the same village or town.

Certain aspects concerning temporary movement/migration of people has been explained below as these are important components concerning migration :-

(i) Migration of persons in search of job is high in the country. In many cases such migrants are only seasonal in nature. People migrate to other places for work in a particular season and come back again to their usual place of residence after three or four months. All such workers are treated as migrants. Similarly, if a person moved to any other place for attending short term vocational or educational course that lasted for only few months of a year, she/he too were considered as a migrant.

(ii) Where a person had merely gone out to another place or had been shifting from one place to another purely on tour, pilgrimage, visit to hospital for treatment or for temporary business purposes, such persons are not deemed to have had another residence different from the place where she/he or her/his family normally resides. She/he is not considered as migrant.

(iii) A woman temporarily moves into a hospital or to her parents or other relative's house for delivery and if the hospital or the parents/relatives houses is in a place different from usual place of residence, the place where the hospital or parents/relative's house is the place of last residence of the child but not of the mother.

A new response category 'Moved after birth' was added in Census of India 2001 in the question on 'reasons for migration' to bring out additional migration patterns. Natural calamities or distress migration as a reason for migration for last residence migrants included in 1991 Census, is covered under category of 'Others'. The reason for migration has been determined as applicable at the time of migration and not in reference to any point of time after that. For example, if a person had moved from the place of her/his last residence for the purpose of education and subsequently at some point of time got employment there only, the reason for migration would be 'education' and not 'work/employment'.

Internal and International migration :

The migrational movements are of three types
(i) Migration within the state itself with its components
(a) Migration within the district of enumeration (intra district migration) (b) Migration from one district of

state to another district of state (inter district migration), (ii) Migration from one state to another State of the country (inter-state migration), (iii) Migration from one country to another country. The first two streams together constitute internal migration, while the last type of movement is called international migration. The present name of the country, state or district and not the name by which they were known at the time of her/his birth or last residence were recorded.

Rural - Urban components of migration:

Rural or Urban status in respect of migrants have been determined as applicable at the time of migration and not with reference to any point of time after that.

The flow of migrants consists of four streams viz. rural to rural, rural to urban, urban to rural and urban to urban.

Civic status of urban units :

Civic Status of a town/city is determined on the basis of Civic Administrative authority of the town e.g., Municipal Corporation / Corporation, Municipal Committee/ Municipal council, Municipality etc.

Size class of UA/Town :

Size-class of UA/Town is based on the population size of the UA/City/Town UAs/Towns with 1,00,000 and above population are classified as Class I UAs./ Towns. These Class I UAs./ Towns are now further sub classified in to seven sub classes namely M1 to M7 depending on the population size of UA/City/Town. These are M7(5,000,000 and above); M6(2,000,000 to 4,999,999); M5 (1,000,000-1,999,999) M4 (500,000-999,999); M3(300,000-499,999), M2 (200,000-299,999) & M1 (100,000-199,999). Towns with, 50,000 to 99,999 population are classified as Class II towns, 20,000 to 49,999 population are Class III towns, population with 10,000-19,999 are Class IV towns, population with 5,000 and 9,999 are Class V towns and towns with less than 5,000 population are Class VI towns.

Slum area :

The Slum Areas (Improvement and Clearance) Act, 1956 which was enacted by the Central Govt. defined slums as a) Areas where buildings are in any respect unfit for human habitation; or b) are by reasons of dilapidation, overcrowding, faulty arrangement and design of such buildings, narrowness or faulty arrangement of streets, lack of ventilation, light or sanitation facilities, or any combination of these factors, are detrimental to safety, health or morals.

Mega city

The concept of 'Mega city' is a recent phenomenon in the Urban Sociology and is defined in term of metropolitan city in the form of large size, problem of management of civic amenities and capacity to absorb the relatively high growth of population. Indian Census in 1991 treated the population size of 5 million and above as the cut off point to identify a place as the mega city. Whereas, for the purpose of inclusion in Centrally Sponsored Scheme for Infrastructure Development in Mega cities the Ministry of Urban Affairs and employment, Department of Urban Development adopted the criteria of 4 million and above population as per 1991 Census for Mega Cities. In 2001 Census, cities with 10 millions and above population have been treated as Mega cities.

(vii) 2001 Census Findings – Population, its distribution**Brief Note on Census**

Census taking is a massive operation carried out in a short span of time with the active participation of a veritable army of enumerators. The reference moment for the 2001 Census was the 00.00 hrs. March 1, 2001 i.e. the census provides a snapshot of the population of the country, as on 1st march 2001. Actual enumeration was spread over a period of 20 days from 9th February 2001 to 28 Feb.2001, followed by a revisional round up to 5th March 2001 for updating of the population figures with reference to 00.00 hours of March 1, 2001. Household schedule having 23 questions

regarding each and every person in the family is newly introduced in this Census. These questions are mainly self-explanatory and answers are in code language. Question No. 1 to 15 are related to general and socio-cultural characteristic individual. Question 16 to 20 is about economic activity of the person. Question 21 and 22 about migration and question no. 23 is for women, related to fertility. In addition one question is added in 2001 census which is related to household engaged in cultivation/ plantation in part III.

As a prelude to the actual Census, the urban and rural areas were identified and listed out in respect of each administrative unit. The Director of Census Operations has prepared the list of urban area (which is generally referred to as town list) and simultaneously, a list of villages. These lists form the basic frame for the organization of the Census Operations. Thereafter geographical area that could be conveniently covered out to constitute the enumerator's block.

The next major step was the house listing Operation that was carried in the state during May-June 2000. Thereafter, in order to adhere to the prescribed workload norms, the actual Census enumeration's blocks were carefully demarked on the basis of the layout sketches and the notional maps prepared was also utilised to collect wealth of information on items such as predominant construction material used for houses, amenities available to the Census households, number of living rooms etc. Information regarding number of bedrooms in the household, if couples having separate room, availability of amenities like telephone, TV, Car/Scooter was asked first time in this Census. From this information we can have an idea of standard of living of the people in the country.

Distribution of Population in Urban Areas

According to 2001 Census, the total population of Mumbai (Suburban) district is 8,640,419 comprising of 4,741,720 males and 3,898,699 females.

TABLE xi : DECADAL CHANGE IN DISTRIBUTION OF POPULATION OF GR. BOMBAY (EARSTWHILE) AND MUMBAI (SUBURBAN) DISTRICT

Census Year	Gr. Bombay District (earstwhile)			Mumbai (Suburban) *		
	Population	Decadal Variation	Percentage Decadal Variation	Population	Decadal Variation	Percentage Decadal Variation
1	2	3	4	5	6	7
1901	927,994	-	-	206,218	--	--
1911	1,148,757	220,763	23.8	255,276	49,058	23.8
1921	1,380,448	231,691	20.2	306,763	51,487	20.2
1931	1,397,812	17,364	1.3	310,621	3,858	1.3
1941	1,801,356	403,544	28.9	400,297	89,676	28.9
1951	2,994,444	1,193,088	66.2	665,424	265,127	66.2
1961	4,152,056	1,157,612	38.7	1,380,123	714,699	107.4
1971	5,970,575	1,818,519	43.8	2,900,197	1,520,074	110.1
1981	8,243,405	2,272,830	38.1	4,958,365	2,058,168	71.0
1991	9,925,891	1,682,486	20.4	6,751,002	1,792,637	36.2
2001@	-	-	-	8,640,419	1,889,417	28.0

* Worked out by Culling out and Collating the wardwise / sectionwise information

@ Now bifurcated into Mumbai and Mumbai (Suburban)

1991 population figures are taken from revised Gr. Bombay PCA as in 1991 DCHB

Table xi reveals the growth of Mumbai (Suburban) for the last 100 years from 1901 to 2001. The growth during 1901-1921 was 48.8 per cent which has more than doubled during 1921-1951 to 116.9 percent. After independence, the growth during 1951-2001 is highest. The population which was 665,424 at the time of 1951 Census increased to 8,640,419 in Census 2001. This means about more than 12 time increase in the 1951 population. In terms of percentage increase, it works out 1,198.5 percent which is more than 24 times that of 1901-1921 and more than 10 times the increase in 1921-51. This rapid growth leads to other socio-economic problems in the district. As stated earlier the population of the district recorded in 2001 Census stands to 8,640,419 as against 6,751,002 in 1991 indicating a net addition of 1,889,417 persons during the decade.

In 1901 population of Mumbai (Suburban) district was 206,218 which is increased by more than 41 times during the 100 years and rose to 8,640,419. The growth of population was relatively slow till 1941. During this period of 40 years; the population of the district did not even doubled. It grew from 206,218 in 1901 to 400,297 in 1941, whereas population jumped by more than 21 times in the next sixty years (1941 – 2001). The first post independent census held in 1951 had recorded the growth rate 66.2 percent. The highest growth rate is recorded in 1961-71 decade with 110.1 percent. After 1971 the growth has declined decade by decade and by 2001 it is only 28.0 percent.

In the Census 2001, the houseless and institutional population in Mumbai (Suburban) district is given in Table xii.

TABLE xii : HOUSELESS AND INSTITUTIONAL POPULATION IN MUMBAI DISTRICT

No. of Households	Houseless			No. of Households	Institutional		
	Persons	Males	Females		Persons	Males	Females
1	2	3	4	5	6	7	8
4,591	15,074	10,407	4,667	5,005	59,075	47,451	11,624

TABLE xiii : FIRST FIVE METROPOLISES OF THE WORLD AS ON 2000

Serial Number	Name of City / U.A.	Name of Country	Population in '000'
1	2	3	4
1	Tokyo	Japan	26,444
2	Mexico	Mexico	18,066
3	Sao Paulo	Brazil	17,962
4	New York	USA	16,732
5	Mumbai	India	16,086

Source: United Nations World Urbanization- Prospects 2001 Revision, (Department of Economic and social Affairs Population Division) Published by United Nations, New York, 2002, Page No. 94.

Both Mumbai and Mumbai (Suburban) being entirely urban districts rank first in terms of urban population of the state. For the year 2000, Mumbai, Mumbai (Suburban), U.A. together has been identified as fifth largest metropolis in the world in the United Nations report entitled. United Nations World Urbanization Prospects, 2001 Revision. The population estimated, as on 2000, is given in Table xiii for first five Metropolis of the world.

Growth of Mumbai (Suburban)

The growth rate of Mumbai (Suburban) along with its wards over the last four decades is presented in table xiv.

TABLE xiv : WARDWISE DECADEAL VARIATION IN POPULATION SINCE 1961 FOR MUMBAI (SUBURBAN)

Serial number	District / Ward	Population				
		1961	1971	1981	1991	2001
1	2	3	4	5	6	7
	Mumbai (Suburban)	1,380,123	2,900,197	4,958,365	6,751,002	8,640,419
1	H	290,405	523,633	706,838	769,823	918,226
2	H/W	--	--	--	317,661	337,391
3	H/E	--	--	--	452,162	580,835
4	K	302,908	573,693	925,682	1,268,580	1,510,682
5	K/W	--	--	396,438	575,994	700,680
6	K/E	--	--	529,244	692,586	810,002
7	P	167,625	372,335	663,716	954,825	1,236,624
8	P/S	--	--	296,075	350,948	437,849
9	P/N	--	--	367,641	603,877	798,775
10	R	117,377	235,833	561,916	954,751	1,466,791
11	R/S	--	--	172,835	335,317	589,887
12	R/C	--	--	--	--	513,077
13	R/N	--	--	389,081	619,434	363,827
	Western Suburb	878,315	1,705,494	2,858,152	3,947,979	5,132,323
14	L	142,055	273,507	434,007	616,592	778,218
15	M	135,721	316,371	565,770	822,916	1,088,900
16	M/W	--	--	--	352,254	414,050
17	M/E	--	--	--	470,662	674,850
18	N	165,496	479,660	877,881	507,329	619,556
19	S	--	--	--	567,004	691,227
20	T	58,536	125,165	222,555	289,182	330,195
	Eastern Suburb	501,808	1,194,703	2,100,213	2,803,023	3,508,096

TABLE xiv: WARDWISE DECADEAL VARIATION IN POPULATION SINCE 1961 FOR MUMBAI (SUBURBAN)

Serial number	District / Ward	Decadal Variation							
		1961-71		1971-81		1981-91		1991-2001	
		Absolute	Percentage	Absolute	Percentage	Absolute	Percentage	Absolute	Percentage
1	2	8	9	10	11	12	13	14	15
	Mumbai (Suburban)	1,520,074	110.1	2,058,168	71.0	1,792,637	36.2	1,889,417	28.0
1	H	233,228	80.3	183,205	35.0	62,985	8.9	148,403	19.3
2	H/W	--	--	--	--	--	--	19,730	6.2
3	H/E	--	--	--	--	--	--	128,673	28.5
4	K	270,785	89.4	351,989	61.4	342,898	37.0	242,102	19.1
5	K/W	--	--	--	--	179,556	45.3	124,686	21.6
6	K/E	--	--	--	--	163,342	30.9	117,416	17.0
7	P	204,710	122.1	291,381	78.3	291,109	43.9	281,799	29.5
8	P/S	--	--	--	--	54,873	18.5	86,901	24.8
9	P/N	--	--	--	--	236,236	64.3	194,898	32.3
10	R	118,456	100.9	326,083	138.3	392,835	69.9	512,040	53.6
11	R/S	--	--	--	--	162,482	94.0	254,570	75.9
12	R/C	--	--	--	--	--	--	--	--
13	R/N	--	--	--	--	230,353	59.2	-255,607	-41.3
	Western Suburb	827,179	94.2	1,152,658	67.6	1,089,827	38.1	1,184,344	30.0
14	L	131,452	92.5	160,500	58.7	182,585	42.1	161,626	26.2
15	M	180,650	133.1	249,399	78.8	257,146	45.5	265,984	32.3
16	M/W	--	--	--	--	--	--	61,796	17.5
17	M/E	--	--	--	--	--	--	204,188	43.4
18	N	314,164	189.8	398,221	83.0	-370,552	-42.2	112,227	22.1
19	S	--	--	--	--	--	--	124,223	21.9
20	T	66,629	113.8	97,390	77.8	66,627	29.9	41,013	14.2
	Eastern Suburb	692,895	138.1	905,510	75.8	702,810	33.5	705,073	25.2

Note : 1991 Population figures are taken from revised Greater Bombay PCA as in 1991 DCHB.

The Mumbai (Suburban) area covers Bandra to Dahisar in western Suburb and Kurla to Mulund on the eastern Suburb. An attempt has been made to compare the growth of the above constituents from 1961 onwards. The details are given in the table No. xiv.

From Table xiv it is clear that the Mumbai (Suburban) district has been experiencing very low growth rate and is declining from decade to decade. The decadal growth for 1961-71 was 110.1 percent and that of 1971-81 was 71.0 percent. The corresponding absolute growth is shown as 15.2 lakhs,

20.6 lakhs, 17.9 lakhs and 18.9 lakhs persons during 1961-71, 1971-81, 1981-91 and 1991-2001 decades respectively.

Mumbai (Suburban) district is divided into Western Suburb and Eastern Suburb. Western Suburb consists of H/West, H/East, K/East, K/West, P/North, P/South and R/North, R/South and R/Central. The Eastern Suburb comprises six wards, which are L, M/East, M/West, N, S, and T Ward. The highest growth rate in 1991-2001 decade is registered in R/South Ward (75.9 percent), but it is less than the growth rate for 1981-91 decade (94.0 percent). The lowest decadal growth rate

is recorded in H/West ward for 1991-2001 period (6.2 percent). Ward N had shown a negative growth rate (-42.2 percent) in 1981-91, it has increased by 22.1 percent in 1991-2001 decade. R/North has registered a negative growth for 1991-2001 with -41.3 percent decline in population percentage. The negative growth rate may be because of the creation of a new ward called R/Central from the existing wards.

As stated above Mumbai (Suburban) is divided into eastern and western Suburb. The decadal growth of these Suburbs is shown in the following table.

TABLE xv : DECADAL GROWTH RATES IN TWO SUBURBS

Area	1961-71	1971-81	1981-91	1991-2001
1	2	3	4	5
Western Suburb	94.2	67.6	38.1	30.0
Eastern Suburb	138.1	75.8	33.5	25.2

From the above table it may be seen that decadal growth is diminishing decade by decade in both the Suburbs. During 1961-71 and 1971-81 decade eastern Suburb had a faster growth rate than the western Suburb. But from 1981-91 and 1991-2001 decades western Suburb had a faster growth rate than the eastern Suburb.

TABLE xvi : DISTRIBUTION OF WARDS BY POPULATION RANGE - 2001 CENSUS

Population Range	Percentage		Name of Wards
	No. of Wards in each range	of Population covered in each range	
1	2	3	4
1 - 3 Lakhs	--	--	--
3 - 4 Lakhs	3	11.9	H/W, R/N, T
4 - 5 Lakhs	2	9.9	P/S, M/W
5 - 6 Lakhs	3	19.5	H/E, R/S, R/C
6 - 7 Lakhs	3	23.0	M/E, N, S
7 Lakhs & above	4	35.7	K/W, K/E, P/N, L
All ranges	15	100.0	

Table-xvi gives the distribution of wards by population range for Mumbai (Suburban) district as

per 2001 Census. Of the 15 wards of the Mumbai (Suburban) areas, 3 wards population ranges in between 3-4 lakhs, 2 Wards i.e. P/S, and M/W are in between 4-5 lakhs. 3 Wards in between 5-6 lakhs, 3 wards between 6-7 lakhs and 4 wards population is above 7 lakhs. About 36.0 percent of Mumbai (Suburban)'s population is concentrated in 4 wards (K/W, K/E, P/N, L) each having population above 7 lakhs. None of the wards has less than 3 lakhs population.

TABLE xvii : RANKWISE POPULATION OF SECTION OF MUMBAI (SUBURBAN), 2001

Rank	Section Number	Population
1	2	3
1	80	703,603
2	85	474,997
3	78	450,519
4	79	385,297
5	55	383,306
6	84	327,734
7	64	323,979
8	67	301,115
9	52	301,070
10	60	299,088
11	68	288,772
12	48	273,866
13	69	257,904
14	56	249,614
15	83	248,083
16	73	231,138
17	81	212,440
18	87	198,707
19	45	193,724
20	65	189,436
21	49	169,267
22	77	162,808
23	43	161,227
24	63	161,159
25	57	149,408
26	70	149,344
27	62	143,531
28	75	142,773
29	74	141,480
30	53	105,369
31	51	99,499

TABLE xvii : RANKWISE POPULATION OF SECTION OF MUMBAI (SUBURBAN) , 2001 -(Contd.)

Rank	Section Number	Population
1	2	3
32	86	96,491
33	72	92,089
34	59	86,509
35	50	58,760
36	42	54,035
37	41	53,827
38	82	47,529
39	39	43,377
40	40	36,219
41	88	34,997
42	47	30,741
43	46	27,693
44	58	27,548
45	76	22,118
46	44	21,685
47	61	8,586
48	54	8,406
49	71	4,949
50	66	4,603

The rankwise population of sections in Mumbai (Suburban) district as per 2001 Census is presented in Table-xvii. The 15 wards of Mumbai (Suburban) district area have been divided into 50 sections from 39 to 88 for administrative purposes. The three most populated sections are 80 (Mahul, Trombay etc.), 85 (Bhandup) and 78 (Bazar, Church Hall, Naupada and Seven Villages). The three least populated sections are 66 (Manori island), 71 (Gorai and Kulvem) and 54 (Madh).

TABLE xviii : POPULATION DISTRIBUTION OF SECTIONS OF MUMBAI (SUBURBAN) DISTRICT

Population range	No. of sections covered	Percentage of population covered
1	2	3
Below 10,000	4	0.3
10,000 – 49,999	9	3.4
50,000 – 99,999	7	6.3
100,000 – 199,999	13	23.9
200,000 – 299,999	8	23.9
300,000 & above	9	42.3
All ranges	50	100.0

Table-xviii gives the population distribution of sections in six ranges. Among the 50 sections 13(23.9 percent) sections are in the population range 100,000-199,999 and 4(0.3 percent) sections are in the population range of below 10,000. They are Madh-54, Erangal and Daroli-61, Manori island 66 and Gorai and Kulvem 71. Nine sections are having population 3 lakhs and above covering 42.3 per cent of Mumbai (Suburban) district's population. These nine sections are 52 (Andheri west), 55 (Andheri east), 64 (Khurad, Dindoshi, Chincholi and Vadhwani), 67 (Kandivli and Charkop), 78 (Bazar, Church Hall, Navpada and Seven Villages), 79 (Chembur proper), 80 (Mahul, Trombay, Govandi, Vadavali Borla, Mankhurd and Mandala), 84 (Vikhroli) and 85 (Bhandup).

TABLE xix : DISTRIBUTION OF SECTIONS BY POPULATION RANGE OF MUMBAI (SUBURBAN) DISTRICT

Range of population	No. of Sections in each range		Percentage of section in each range	
	1991	2001	1991	2001
1	2	3	4	5
Less than 10,000	4	4	8.0	8.0
10,000 – 19,999	1	-	2.0	-
20,000 – 49,999	10	9	20.0	18.0
50,000 – 99,999	7	7	14.0	14.0
100,000 – 199,999	18	13	36.0	26.0
200,000+	10	17	20.0	34.0
All ranges	50	50	100.0	100.0

Note :1991 population figures are taken from revised Gr.Bombay PCA as in 1991 DCHB.

Table-xix gives the distribution of population in the sections of Mumbai (Suburban) district in the six ranges. It may be seen that in Census 2001, 17 sections with the population of 2 lakhs and above, as compared to 10 sections in the Census 1991. 34 percent and 20 percent of the total population resided in these sections in 2001 and 1991 respectively. Similarly there are 13 sections with population ranging from 100,000-199,999 covering 26 percent of the total population in Census 2001, as compared to 18 sections where 36 percent population resided in 1991. It may be seen that 60 percent of the population is in sections ranging population 1 lakh and above as compared 56 percent in 1991.

Density**TABLE xx : GROWTH, DENSITY AND SEX RATIO OF MUMBAI (SUBURBAN) IN RELATION TO THE STATE URBAN POPULATION 1951 - 2001**

Census Year	Total Population	Urban Population	Percentage of Urban Population	Decadal Variation	Density	Sex Ratio
1	2	3	4	5	6	7
Mumbai (Suburban) District :						
1951	665,424	637,882	95.9	--	N.A.	711
1961	1,380,123	1,380,123	100.0	116.4	3,094	744
1971	2,900,197	2,900,197	100.0	110.1	6,503	769
1981	4,958,365	4,958,365	100.0	71.0	11,117	801
1991	6,751,002	6,751,002	100.0	36.2	15,137	831
2001	8,640,419	8,640,419	100.0	28.0	19,373	822
Maharashtra State :						
1951	32,002,564	9,201,013	28.8	+ 62.4	N.A.	807
1961	39,553,718	11,162,561	28.2	+ 21.3	1,694	801
1971	50,412,235	15,711,211	31.2	+ 40.8	2,555	820
1981	62,782,818 *	21,993,594	35.0	+ 40.0	3,736	850
1991	78,937,187	30,541,586	38.7	+ 38.9	4,904	875
2001	96,878,627	41,100,980	42.4	+ 34.6	5,588	873

Note : (i) Density worked out in col 6 , as per the area given by Surveyor General

(ii) 1991 population figures are taken from revised Gr. Bombay PCA as in 1991 DCHB

* Population shown against Kota and Paramdoli Villages of Rajura tahsil in Chandrapur District has been deleted being the part of Andhra Pradesh State.

Density of population per sq. km. is calculated by dividing the population by area in sq.km. Table-xx gives the growth, density, Sex ratio of Mumbai (Suburban) district (Being the entire urban district) in relation to the state urban areas.

The density of Mumbai (Suburban) district has increased from 3,094 persons per sq.km. in 1961 to 19,373 persons per sq.km. in 2001, which is higher than the state average density. Among the 35 districts, Mumbai (Suburban) ranks 2nd in density. The Sex Ratio as a revealed from the table is also increasing decade by decade from 1951 onwards to 1991 Census from 711 to 831 but declined to 822 in 2001 Census. The Sex ratio for the State also increased from 1971 to 1991, but declined to 873 in 2001 Census.

TABLE xxi : AREA IN SQ.KMS., AND DENSITY OF POPULATION BY WARDS, MUMBAI (SUBURBAN) DISTRICT 1991 AND 2001

Serial Number	Wards	Area in sq. km.	Density	
			1991	2001
1	2	3	4	5
1	H/W	*21.1	36,571	43,621
2	H/E			
3	K/W	*47.5	26,729	31,831
4	K/E			
5	P/S	*64.3	14,856	19,241
6	P/N			
7	R/S	*77.6	12,310	18,912
8	R/C			
9	R/N			
10	L	13.5	45,809	57,817
11	M/W	*54.9	14,984	19,827
12	M/E			
13	N	55.4	9,151	11,175

TABLE xxi : AREA IN SQ.KMS., AND DENSITY OF POPULATION BY WARDS, MUMBAI (SUBURBAN) DISTRICT 1991 AND 2001 (Contd.)

Serial Number	Wards	Area in sq. km.	Density	
			1991	2001
1	2	3	4	5
14	S #	--	--	--
15	T	34.8	8,300	9,477
All Wards		369.0	18,295	23,416

Note:

i) 1991 population figures are taken from revised Gr. Bombay PCA as in 1991 DCHB

ii) Ward wise area figures are taken from Bombay District Gazetteer, page No. 623.

iii) * Since the area figures are not available separately for H/E, K/E, P/N, R/C, R/N, M/E wards, Density calculated for H/W, K/W, P/S, R/S, M/W wards includes area and population of H/E, K/E, P/N, R/C, R/N, M/E wards respectively.

- Area figures of S' Wards not available hence density is not calculated.

From Table-xxi it will be seen that the density in the district has been increased during the decade 1991-2001 from 18,295 to 23,416. In Mumbai (Suburban) district the density varies from ward to ward. L' Ward which had the highest density in 1991 (45,809) retain the same position in 2001 Census (57,817). T' Ward registered the lowest density i.e. 9,477 persons per sq. kms.

TABLE xxii : DISTRIBUTION OF WARDS BY DENSITY RANGES

Range of Density (per sq.km)	Total No. of wards in each density range	Percentage of wards in each density range
1	2	3
Below 10,000	1	12.5
10,000 – 20,000	4	50.0
20,000 – 50,000	2	25.0
50,000 – 100,000	1	12.5
100,000 and above	-	-
All density ranges	8 *	100.0

Note: i) Wardwise area figures are taken from Bombay District Gazetteer, page no.623.

ii) * Since the area figures are not available separately for H/E, K/E, P/N, R/C, R/N, M/E wards, Density calculated for H/W, K/W, P/S, R/S, M/W wards includes area and population of H/E, K/E, P/N, R/C, R/N, M/E wards respectively.

Table-xxii shows distribution of wards by density ranges. For understanding patterns, the wards have been grouped under five different density ranges. Four wards (50.0 percent) fall in the density range of 10,000 – 20,000 per sq. kms. Two wards (25.0 percent) in the range of 20,000 – 50,000 and One ward each is found in the density range of below 10,000 and 50,000 – 1,00,000 range. Not a single ward has been recorded in 1,00,000 and above density range.

TABLE xxiii : DISTRIBUTION OF WARDS BY DENSITY AND VARIATION IN DENSITY OF MUMBAI (SUBURBAN) DISTRICT, 1991-2001

Wards	Area in sq. km.	Density		Variation in density 1991-
		1991	2001	2001
1	2	3	4	5
H/W	*21.1	36,571	43,621	7,050
H/E				
K/W	*47.5	26,729	31,831	5,102
K/E				
P/S	*64.3	14,856	19,241	4,385
P/N				
R/S	*77.6	12,310	18,912	6,602
R/C				
R/N				
L	13.5	45,809	57,817	12,008
M/W	*54.9	14,984	19,827	4,843
M/E				
N	55.4	9,151	11,175	2,024
S #	--	--	--	--
T	34.8	8,300	9,477	1,177
All Wards	369.0	18,295	23,416	5,121

Note: i) 1991 population figures are taken from revised Gr. Bombay PCA as in 1991 DCHB.

ii) Wardwise area figures are taken from Bombay District Gazetteer, page no.623.

iii) * Since the area figures are not available separately for H/E, K/E, P/N, R/C, R/N, M/E wards, Density calculated for H/W, K/W, P/S, R/S, M/W wards includes area and population of H/E, K/E, P/N, R/C, R/N, M/E wards respectively.

iv) # - Area figures of S' Wards not available hence density is not calculated.

Table xxiii gives the distribution of density and variation in density by wards of Mumbai (Suburban) district during 1991 and 2001 Census. From the table it can be seen that the density has increased in all wards. The density has increased by 1,177 in T' Ward whereas it has increased substantially in L' Ward (12,008).

TABLE xxiv: DISTRIBUTION OF WARDS BY DENSITY RANGES, 1991-2001

I Below 10,000		II 10,000-20,000		III 20,000-50,000		IV 50,000-100,000		V One lakh +	
1991	2001	1991	2001	1991	2001	1991	2001	1991	2001
1	2	3	4	5	6	7	8	9	10
T	T	P/S+P/N	P/S+P/N	H/W+H/E	H/W+H/E	--	L	--	--
8,300	9,477	14,856*	19,241*	36,571*	43,621*		57,817		
N	--	M/W+M/E	M/W+M/E	K/W+K/E	K/W+K/E	--	--	--	--
9,151		14,984*	19,827*	26,729*	31,831*				
--	--	R/S+R/C+R/N	R/S+R/C+R/N	L	--	--	--	--	--
		12,310*	18,912*	45,809					
--	--	--	N	--	--	--	--	--	--
			11,175						

Note: i) 1991 population figures are taken from revised Gr. Bombay PCA as in 1991 DCHB

ii) Ward wise area figures are taken from Bombay District Gazetteer, page No. 623.

iii) * Since the area figures are not available separately for H/E, K/E, P/N, R/C, R/N, M/E wards, Density calculated for H/W, K/W, P/S, R/S, M/W wards includes area and population of H/E, K/E, P/N, R/C, R/N, M/E wards respectively.

Table xxiv gives the distribution of wards by density ranges during 1991-2001 Censuses. When the wards are distributed in five different ranges, it is observed that the density of 'N' Ward has increased and the category has hence changed from group I (below 10,000) to II (10,000 – 20,000). 'L'

Ward has jumped from range group III (20,000-50,000) to IV range group i.e. (50,000-100,000). In the remaining wards i.e. 'H/W+H/E', 'K/W+K/E', 'M/W+M/E', 'P/S+P/N', 'R/S+RC+RN' and 'T' Wards density has been increased but the range group remained same.

Sex Ratio

TABLE xxv: SEX RATIO 1901 - 2001

Census Year	Gr. Bombay			Mumbai (Suburban)			Maharashtra		
	Total	Rural	Urban	Total	Rural	Urban	Total	Rural	Urban
1	2	3	4	5	6	7	8	9	10
1901	652	868	625	652	868	441	978	1,003	862
1911	570	876	538	570	876	342	966	1,000	796
1921	561	852	535	561	852	388	950	994	776
1931	592	886	567	592	886	432	947	987	790
1941	616	902	599	616	902	523	949	989	810
1951	603	729	602	712	729	711	941	1,000	807
1961	663	-	663	744	-	744	936	995	801
1971	716	-	716	769	-	769	930	985	820
1981	772	-	772	801	-	801	937	987	850
1991	818	-	818	831	-	831	934	972	875
2001	-	-	-	822	-	822	922	960	873
Difference in points (1901-2001)	166		193	170		381	-56	-43	11

TABLE xxv : SEX RATIO 1901 - 2001 -(Contd.)

Census Year	Difference in distict figures over the State					
	Gr. Bombay			Mumbai (Suburban)		
	Total	Rural	Urban	Total	Rural	Urban
1	11	12	13	14	15	16
1901	-326	-135	-237	-326	-135	-421
1911	-396	-124	-258	-396	-124	-454
1921	-389	-142	-241	-389	-142	-388
1931	-355	-101	-223	-355	-101	-358
1941	-333	-87	-211	-333	-87	-287
1951	-338	-271	-205	-229	-271	-96
1961	-273	-	-138	-192	-	-57
1971	-214	-	-104	-161	-	-51
1981	-165	-	-78	-136	-	-49
1991	-116	-	-57	-103	-	-44
2001	-	-	-	-100	-	-51
Difference in points (1901-2001)	210	-	180	226	-	370

Note: (i) Sex retio has been worked out as females per 1000 males

(ii) Mumbai (Suburban) district being the entire urban district comparison for State urban has been made

(iii) 1991 population figures are taken from revised Gr. Bombay PCA as in 1991 DCHB

In Mumbai (Suburban) district as a whole there are 822 females per thousand males. The sex ratio of the district is lower than state urban average of 873 in 2001 and that of 1991 census (831) of the district.

From Table-xxv it can be concluded that the sex ratio in Mumbai (Suburban) district has always remained lower than that of the state average during 1901-2001.

The number of females against males was deplorably low at the beginning of the present Century 441 females per 1000 males. The situation still worsened till 1921 when the females were little above one half of their male counter parts 388 females per 1000 males. The two decades of 1931-41 registered improvements in the female-male ratio. However, there after the gap between the two sexes has been narrowing down. During 100 years the ratio has increased by 381 points.

When compared with the state figures sex ratio for urban Maharashtra has improved only by 11 points during last 10 decades. But improvement in the Mumbai (Suburban) sex ratio for the same period is 35 times over the state figures. The difference between the district and the state urban figure during

1901 was -421, which have, came down to only -51 points during last 100 years. The improvement was quite satisfactory i.e. by 370 points. Let us hope that at the down of 21st Century there will be more eves in Mumbai (Suburban) district.

TABLE xxvi : SEX RATIO BY WARDS, 1991 - 2001

Serial Number	Name of Ward	Census Year	
		1991	2001
1	2	3	4
1	H/W	915	894
2	H/E	817	800
3	K/E	832	837
4	K/W	872	847
5	P/S	815	791
6	P/N	818	819
7	R/S	783	760
8	R/N	859	821
9	R/C	-	892
10	L	767	760
11	M/E	812	801
12	M/W	840	829
13	N	849	855
14	S	813	822
15	T	888	894
All Wards		831	822

Note: 1991 population figures are taken from revised Gr. Bombay PCA as in 1991 DCHB

The sex ratio for the district has declined to 822 in 2001 from 831 in 1991 Census. In Census 2001, the sex ratio has declined in all wards except K/E, P/N, N, S and T wards as compared to 1991 Census. S ward has maintained the district average of 822 females. The highest sex ratio is equally shared by H/W and T ward with 894 females and the lowest by L and R/S wards with 760 females.

**TABLE xxvii : SEX RATIO BY SECTION
1991 - 2001**

District/ Section	Census Year	
	1991	2001
1	2	3
Mumbai (Suburban)	831	822
39	887	884
40	998	968
41	974	986
42	946	686
43	822	823
44	964	1012
45	854	816
46	841	975
47	882	910
48	814	796
49	867	882
50	930	924
51	838	800
52	909	912
53	943	904
54	833	610
55	811	808
56	835	854
57	730	715
58	640	623
59	786	793
60	838	822
61	888	916
62	906	923
63	829	828
64	730	735
65	864	853
66	954	969
67	812	787
68	750	733
69	917	921

TABLE xxvii : (Contd.)

District/ Section	Census Year	
	1991	2001
1	2	3
70	903	877
71	851	893
72	838	834
73	797	807
74	853	853
75	779	753
76	698	735
77	828	843
78	742	736
79	845	850
80	809	791
81	869	870
82	872	877
83	838	847
84	835	842
85	799	811
86	901	922
87	892	881
88	854	889

Note : 1991 population figures are taken from revised Gr. Bombay PCA as in 1991 DCHB.

The most balanced sex ratio is found in Section No. 44 (Khar and Pali) with 1012 females per thousand males. There are 13 sections whose sex ratio is more than 900. While comparing with the 1991 Census data, the most adverse sex ratio is found in section 42 (Danda) followed by section 54 (Madh).

**TABLE xxviii : SEX RATIO OF POPULATION IN THE
AGE GROUP 0-6 FOR MUMBAI (SUBURBAN) 2001**

District / Section	Total / Rural / Urban	Total population in 0-6 age group			Sex ratio for 0-6 age group	
		Persons	Males	Females		
1	2	3	4	5	6	
Mumbai (Suburban)	T	1,024,700	532,988	491,712	923	
	R	-	-	-	-	
	U	1,024,700	532,988	491,712	923	
	39	U	5,516	2,821	2,695	955
	40	U	3,076	1,539	1,537	999
	41	U	4,270	2,196	2,074	944
	42	U	6,782	3,556	3,226	907

TABLE xxviii : SEX RATIO OF POPULATION IN THE AGE GROUP 0-6 FOR MUMBAI (SUBURBAN) 2001- (Contd.)

District / Section	Total / Rural / Urban	Total population in 0-6 age group			Sex ratio for 0-6 age group
1	2	Persons	Males	Females	6
43	U	17,169	8,961	8,208	916
44	U	1,644	863	781	905
45	U	25,788	13,301	12,487	939
46	U	1,884	991	893	901
47	U	2,595	1,351	1,244	921
48	U	30,469	15,763	14,706	933
49	U	16,342	8,424	7,918	940
50	U	5,506	2,922	2,584	884
51	U	10,174	5,268	4,906	931
52	U	32,293	16,656	15,637	939
53	U	9,326	4,802	4,524	942
54	U	850	437	413	945
55	U	42,025	21,839	20,186	924
56	U	27,424	14,142	13,282	939
57	U	19,217	10,088	9,129	905
58	U	3,181	1,690	1,491	882
59	U	11,409	5,949	5,460	918
60	U	32,247	16,778	15,469	922
61	U	1,407	751	656	874
62	U	13,069	6,908	6,161	892
63	U	17,428	9,188	8,240	897
64	U	44,979	23,368	21,611	925
65	U	27,254	13,914	13,340	959
66	U	581	293	288	983
67	U	36,821	19,317	17,504	906
68	U	38,041	19,828	18,213	919
69	U	27,003	14,163	12,840	907
70	U	15,007	7,736	7,271	940
71	U	678	343	335	977
72	U	9,073	4,813	4,260	885
73	U	28,496	15,144	13,352	882
74	U	15,014	7,938	7,076	891
75	U	18,669	9,635	9,034	938
76	U	2,271	1,156	1,115	965
77	U	19,100	9,981	9,119	914
78	U	62,923	32,737	30,186	922
79	U	47,174	24,434	22,740	931
80	U	104,671	53,977	50,694	939
81	U	23,901	12,490	11,411	914
82	U	4,998	2,576	2,422	940
83	U	29,959	15,776	14,183	899

TABLE xxviii :(Contd.)

District / Section	Total / Rural / Urban	Total population in 0-6 age group			Sex ratio for 0-6 age group
1	2	Persons	Males	Females	6
84	U	39,077	20,348	18,729	920
85	U	54,813	28,593	26,220	917
86	U	9,183	4,773	4,410	924
87	U	20,355	10,618	9,737	917
88	U	3,568	1,853	1,715	926

Table xxviii gives the sex ratio in the age group 0-6 for Mumbai (Suburban) district in 2001. The sex ratio for 0-6 age group is 923 for the district as compared to the general sex ratio of 822. Of the 50 sections, 26 sections have sex ratio below the district average, while the remaining are above the average sex ratio for the district.

Scheduled Castes and Scheduled Tribes

Census of India provides the data of the Scheduled Castes and Scheduled Tribes for evolving suitable plans for their socio-economic upliftment. As in the previous census, the 1991 Census also collected the detailed information on socio-economic characteristics of Scheduled Castes and Scheduled Tribes. The planners and the administrators heavily depend on this data.

TABLE xxix : WARDWISE INTERSE PERCENTAGE DISTRIBUTION OF GENERAL, SCHEDULED CASTES AND SCHEDULED TRIBES POPULATION OF MUMBAI IN CENSUS 1991 AND 2001

Name of Wards	Interse - percentages of					
	Total Population		Scheduled Castes Population		Scheduled Tribes Population	
	1991	2001	1991	2001	1991	2001
1	2	3	4	5	6	7
H/W	4.7	3.9	2.6	1.9	5.4	3.5
H/E	6.7	6.7	8.2	7.0	3.4	3.1
K/W	8.5	8.1	4.9	4.2	12.3	7.8
K/E	10.3	9.4	6.9	6.0	8.5	7.4
P/S	5.2	5.1	5.7	4.2	6.5	8.4
P/N	8.9	9.2	5.6	5.9	8.9	7.6
R/S	5.0	6.8	4.3	4.9	6.2	6.8
R/C	-	5.9	-	4.3	-	7.7
R/N	9.2	4.2	5.5	2.0	11.4	4.8
L	9.1	9.0	10.8	9.7	4.2	4.9
M/W	5.2	4.8	12.3	13.8	2.2	3.2
M/E	7.0	7.8	10.9	11.4	8.2	7.1

TABLE xxix : WARDWISE INTERSE PERCENTAGE DISTRIBUTION OF GENERAL, SCHEDULED CASTES AND SCHEDULED TRIBES POPULATION OF MUMBAI IN CENSUS 1991 AND 2001

Name of Wards	Interse - percentages of					
	Total Population		Scheduled Castes Population		Scheduled Tribes Population	
	1991	2001	1991	2001	1991	2001
1	2	3	4	5	6	7
N	7.5	7.2	8.9	11.1	5.3	7.8
S	8.4	8.0	9.2	9.0	7.4	10.4
T	4.3	3.8	4.3	4.5	10.0	9.7
Total	100.0	100.0	100.0	100.0	100.0	100.0

Note: (i) R/C ward population is included in R/N ward of 1991 Census.

(ii) 1991 Population is taken from revised Gr. Bombay PCA as in 1991 DCHB.

Table xxix gives the wardwise interse percentage distribution of general population, Scheduled Castes and Scheduled Tribes population of Mumbai (Suburban) for 1991 and 2001 Censuses. It may be seen that in 15 wards, proportion of scheduled castes population in terms of percentage has declined in 8 wards but decline is not uniform. The proportion has increased in remaining 6 wards. Similar is the case with the Scheduled Tribes population where there were observed in 6 wards.

TABLE xxx : PERCENTAGE OF SCHEDULED CASTES POPULATION TO TOTAL POPULATION OF MUMBAI (SUBURBAN) DISTRICT, 1991-2001

Name of Wards	Scheduled Castes	
	1991	2001
1	2	3
H/W	3.3	2.3
H/E	7.4	4.9
K/W	3.5	2.4
K/E	4.1	3.0
P/S	6.7	3.8
P/N	3.8	3.0
R/S	5.2	3.4
R/C	-	3.4
R/N	3.7	2.2
L	7.2	5.0
M/W	14.3	13.4
M/E	9.5	6.8
N	7.2	7.2
S	6.6	5.2
T	6.1	5.5
All Wards	6.1	4.6

Note :1991 population figures are taken from revised Gr. Bombay PCA as in 1991 DCHB.

Table xxx gives the wardwise percentage of Scheduled castes to total population in 1991 and 2001 Censuses for Mumbai (Suburban) district. In 1991 Census, of the 14 Wards the highest SC population was concentrated in M/West ward with 14.3 percent followed by M/East ward with 9.5 percent. The lowest concentration was observed in H/West ward with 3.3 percent. In 2001 Census also, out of the 15 wards, the highest SC population is found in M/West ward but the lowest in R/North ward. Compared to the 1991 and 2001 Censuses, the percentage of Scheduled Castes to total population has decreased in all the wards. The decrease is found significant in P/South ward.

TABLE xxxi : PROPORTION OF SCHEDULED CASTES AND SCHEDULED TRIBES POPULATION TO TOTAL POPULATION IN WARDS OF MUMBAI (SUBURBAN) DISTRICT, 2001 CENSUS

Name of Wards	Total Population	Scheduled Castes Population	Percentage of SC Population	Scheduled Tribes Population	Percentage of ST Population
1	2	3	4	5	6
H/W	337,391	7,621	2.3	2,440	0.7
H/E	580,835	28,250	4.9	2,178	0.4
K/W	700,680	16,807	2.4	5,503	0.8
K/E	810,002	24,239	3.0	5,245	0.6
P/S	437,849	16,767	3.8	5,903	1.3
P/N	798,775	23,885	3.0	5,331	0.7
R/S	589,887	19,792	3.4	4,796	0.8
R/C	513,077	17,460	3.4	5,393	1.1
R/N	363,827	8,141	2.2	3,380	0.9
L	778,218	39,096	5.0	3,422	0.4
M/W	414,050	55,390	13.4	2,256	0.5
M/E	674,850	45,694	6.8	4,972	0.7
N	619,556	44,416	7.2	5,494	0.9
S	691,227	35,993	5.2	7,324	1.1
T	330,195	18,018	5.5	6,817	2.1
All wards	8,640,419	401,569	4.6	70,454	0.8

Table xxxi gives the wardwise proportion of Scheduled Castes and Scheduled Tribes population to total population of Mumbai (Suburban) district for 2001 Census.

Of the 15 wards in the district M/West ward has highest proportion of Scheduled Castes population to the wards total population with 13.4 percent to the total population. N ward has 7.2 percent Scheduled Castes population followed by M/East with 6.8 percent. The lowest proportion of Scheduled Castes is found in R/North ward with 2.2 percent followed by H/West ward with 2.3 percent.

The percentage proportion of Scheduled Tribes population to total population is the highest in T ward with 2.1 percent, while the lowest is in H/East ward (0.4 percent). Of the 15 wards 4 wards have more than 1 percent Scheduled Tribes population and the remaining 11 wards have less than 1 percent.

TABLE xxxii : WARDWISE SEX RATIO OF SCHEDULED CASTES POPULATION OF MUMBAI (SUBURBAN), 2001

Name of Wards	Sex Ratio of Scheduled Castes Population		
	General	Population	
		excluding SC/ST	Scheduled Castes
1	3	4	5
H/W	894	892	970
H/E	800	795	911
K/W	847	845	921
K/E	837	834	907
P/S	791	785	888
P/N	819	817	890
R/S	760	756	854
R/C	892	890	932
R/N	821	818	924
L	760	753	920
M/W	829	821	879
M/E	801	795	884
N	855	851	916
S	822	816	914
T	894	890	928
All Wards	822	818	903

The Table-xxxii presents wardwise sex ratio of scheduled castes population. As far as Scheduled Castes sex ratio on the basis of 2001 Census is concerned, it is more balanced than the general sex ratio of the district. The general sex ratio is 822 and that of Scheduled Castes sex ratio is 903. It is more by 81 points for the district. Wardwise the highest sex ratio i.e. 970 females per 1,000 males is recorded in H/West ward followed by R/Central ward with 932. The lowest sex ratio is found in R./South ward with 854 females.

TABLE xxxiii : PERCENTAGE OF SCHEDULED CASTES POPULATION IN DESCENDING ORDER

Rank	Name of Wards	Percentage		
		Persons	Males	Females
1	M/W	13.4	13.0	13.8
2	N	7.2	6.9	7.4
3	M/E	6.8	6.5	7.1
4	T	5.5	5.4	5.6
5	S	5.2	5.0	5.5

TABLE xxxiii : PERCENTAGE OF SCHEDULED CASTES POPULATION IN DESCENDING ORDER - (Contd.)

Rank	Name of Wards	Percentage		
		Persons	Males	Females
6	L	5.0	4.6	5.6
7	H/E	4.9	4.6	5.2
8	P/S	3.8	3.6	4.1
9	R/C	3.4	3.3	3.5
10	R/S	3.4	3.2	3.6
11	P/N	3.0	2.9	3.1
12	K/E	3.0	2.9	3.1
13	K/W	2.4	2.3	2.5
14	H/W	2.3	2.2	2.4
15	R/N	2.2	2.1	2.4
	All Wards	4.6	4.5	4.9

From Table xxxiii it can be seen that M/West, N, M/East T, S, L and H/East ward are having a higher percentage of Scheduled Castes population, as compared to district average Scheduled Castes population percentage (4.6 percent).

TABLE xxxiv : PERCENTAGE OF SCHEDULED TRIBES POPULATION TO TOTAL POPULATION OF MUMBAI (SUBURBAN) DISTRICT, 1991-2001

Name of Wards	Scheduled Tribes	
	1991	2001
	1	2
H/W	1.3	0.7
H/E	0.6	0.4
K/W	1.6	0.8
K/E	0.9	0.6
P/S	1.4	1.3
P/N	1.1	0.7
R/S	1.4	0.8
R/C	-	1.1
R/N	1.4	0.9
L	0.5	0.4
M/W	0.5	0.5
M/E	1.3	0.7
N	0.8	0.9
S	1.0	1.1
T	2.6	2.1
All Wards	1.1	0.8

Note : - 1991 population figures are taken from revised Gr. Bombay PCA as in 1991 DCHB

Table xxxiv reveals the decadal variation in Scheduled Tribes population of Mumbai (Suburban) in 1991 and 2001 Censuses.

Like the Scheduled Castes in the previous table an attempt has been made to reveal the ward wise percentage of Scheduled Tribes to total population in 1991 and 2001 Censuses for Mumbai (Suburban) district. In 1991 Census, the highest proportion of Scheduled Tribes was found in T ward with 2.6 percent and lowest in M/W ward with 0.5 percent. In 2001 Census also T ward retained the highest proportion with

2.1 percent. The lowest is found in H/East ward with 0.4 percent. While comparing with the 1991 Census it may be seen from the table that the proportion of Scheduled Tribes to total population for 2001 Census is decreased in all wards except M/West, N and S ward. The proportion of Scheduled Tribes population for the district also came down to 0.8 percent in 2001 from 1.1 percent in 1991 Census.

TABLE xxxv : SECTIONWISE PERCENTAGE OF SCHEDULED CASTES AND SCHEDULED TRIBES POPULATION IN 1981, 1991 AND 2001

Section number	Name of Section	Percentage of Scheduled Castes population to Total population			Percentage of Scheduled Tribes population to Total population		
		1981	1991	2001	1981	1991	2001
1	2	3	4	5	6	7	8
39	Slughter House	1.9	3.0	1.2	0.2	0.1	0.1
40	Colwada and Bandra Hill	0.5	1.3	1.1	0.2	0.7	0.3
41	Palli Hill	2.0	4.0	2.9	0.4	0.4	0.3
42	Danda	3.4	2.8	1.6	11.9	16.7	3.1
43	Khar Scheme	5.3	8.4	5.1	0.2	0.3	0.2
44	Khar And Pali	1.1	2.0	3.3	0.2	0.4	0.1
45	Hill Road and Turner Road	7.5	9.7	6.8	0.6	0.6	0.4
46	Santacruz West	1.1	1.7	0.9	0.9	0.7	0.1
47	Santacruz Central	1.4	2.8	0.6	0.7	0.8	0.1
48	Santacruz East	3.6	4.6	3.4	0.6	0.6	0.4
49	Vile Parle East	3.7	5.3	3.8	0.8	0.9	0.9
50	Vile parle West	1.7	2.3	1.4	0.6	0.6	0.8
51	Juhu	2.7	2.6	2.0	1.0	1.0	0.7
52	Andhedri West	3.8	4.4	3.2	0.7	0.5	0.4
53	Versova	2.0	2.8	1.5	6.7	5.6	1.8
54	Madh	N	1.0	2.5	2.8	27.8	13.6
55	Andheri East	2.2	4.1	3.0	1.1	1.4	0.7
56	Jogeshwari East	3.3	3.1	2.5	0.5	0.4	0.3
57	Jogeshwari West	4.8	3.3	2.2	1.0	0.5	0.3
58	Goregaon and Village Moroshi	4.8	8.5	4.5	0.3	1.3	0.7
59	Aarey	5.1	12.6	5.3	6.0	4.4	3.8
60	Eksar Pakhadi	3.2	5.2	3.5	0.9	0.7	0.8
61	Erangal and Daroli	0.6	1.4	2.3	8.8	11.7	3.6
62	Malad West	1.7	1.8	1.8	1.2	1.0	0.5
63	Malad East	2.0	3.9	2.7	1.1	0.9	0.6
64	Khurad Dindoshi Chincholi and Vadhwan	4.7	4.9	3.6	1.8	1.3	0.6
65	Valnai, Malwani Akse and Marve	3.9	4.3	2.9	0.9	0.5	0.6

**TABLE xxxv : SECTIONWISE PERCENTAGE OF SCHEDULED CASTES AND SCHEDULED TRIBES
POPULATION IN 1981, 1991 AND 2001- (Contd.)**

Section number	Name of Section	Percentage of Scheduled Castes population to Total population			Percentage of Scheduled Tribes population to Total population		
		1981	1991	2001	1981	1991	2001
1	2	3	4	5	6	7	8
66	Manori Island	--	--	1.1	6.2	11.5	3.8
67	Kandivali and Charkop	2.2	3.8	2.7	2.0	1.7	0.8
68	Poisar and Akurli	6.4	6.9	4.0	1.5	1.0	0.8
69	Borivali and Shimpoli	2.4	3.0	3.1	1.3	1.0	0.7
70	Eksar and Mandapeshwar	2.0	3.0	2.2	1.7	1.6	1.2
71	Gorai and Kulvem	--	2.0	0.7	--	5.0	10.3
72	Kanheri	3.1	4.4	4.0	1.4	0.7	0.5
73	Magathane	3.4	4.6	3.1	4.0	2.0	1.2
74	Dahisar	3.0	3.3	2.5	2.7	1.2	0.9
75	New Mills Kurla	7.0	7.7	5.1	0.6	0.5	0.2
76	Station Takia Kurla	4.4	5.3	4.9	0.2	0.4	0.5
77	Swadeshi Mills, Chunabhatti Khajuri bhatti & Kasaivada	5.7	7.9	5.9	0.3	0.4	0.3
78	Bazar, Church hall Naupada & Seven villages	5.1	6.8	4.7	0.9	0.6	0.6
79	Chembur Proper	8.1	15.8	14.7	0.4	0.4	0.4
80	Mahur, Trombay, Govandi, Vadavali, Borla, Mankhurd & Mandala	5.6	8.4	6.3	1.3	1.4	0.8
81	Ghatkopar	4.3	8.3	9.3	0.8	0.7	0.7
82	Kirol, Ghatkopar	3.0	5.5	4.6	0.5	0.6	0.6
83	Panjarapol	5.1	5.3	5.4	1.1	0.8	0.9
84	Vikhroli	6.3	9.9	7.9	0.8	0.8	0.9
85	Bhandup	3.7	5.0	4.1	1.5	1.2	1.3
86	Mulund East	3.7	4.5	4.4	2.8	3.8	2.5
87	Mulund West	5.1	7.6	6.4	2.8	2.0	1.7
88	Nahur, Tulsi Gaundgaon, Vihar Saki & Klerobad	3.9	3.6	3.2	4.8	2.8	3.2
All Sections:		4.2	6.1	4.6	1.2	1.1	0.8

Note : 1991 population figures are taken from revised Gr. Bombay PCA as in 1991 DCHB.

N - Negligible

Table xxxv gives sectionwise percentage of Scheduled Castes and Scheduled Tribes population to total population in Mumbai (Suburban) district for 1981, 1991 and 2001 Censuses.

The 1991 Census figures indicate that the highest percentage (15.8 percent) of Scheduled Castes population has been recorded in Section 79 (Chembur

proper) whereas the lowest percentage (1.0 percent) of such population has been observed in section 54 (Madh). Five sections (Section 42,51,56,57 and 88) registered lower percentage of Scheduled Castes population in 1991 as compared to 1981 Census; and one section i.e. 66 (Manori Island) has recorded 'nil' scheduled Castes population in 1991.

The percentage of Scheduled Tribes population to the total population in 1991 was 1.1 percent as against 1.2 percent in 1981.

The concentration of Scheduled Tribes' population in 1991 is the highest in section 54 (Madh) with 27.8 percent and the lowest in section 39 (Slaughter House) with 0.1 percent. Out of the 50 sections in the Mumbai (Suburban) district 26 sections indicate declining trend in percentage of such population as compared to 1981 figures. Substantial increase in percentage of Scheduled Tribes population is seen in

section 54 (Madh) (27.8 percent) When compared to 1981 (2.8 percent).

When compared with 2001 Census figures in the earlier Census it is seen that section 54 (Madh) is having maximum concentration (13.6 percent) of Scheduled Tribes population and the lowest proportion of Scheduled Tribes population observed in sections 39 (Slaughter house), 44 (Khar and Pali), 46 (Santacruz West) and 47 (Santacruz Central) i.e. 0.1 percent each. Manori Island, section 66 is having 1.1 percent of Scheduled Castes population in 2001 census, which is 'nil' populated in 1981 and 1991 Censuses.

TABLE xxxvi : PROPORTION OF SCHEDULED CASTES POPULATION TO TOTAL POPULATION IN THE SECTIONS

Percentage range of Scheduled Castes population to total population	No. of Sections in each range			Percentage of Sections in each range		
	Gr. Bombay	Mumbai	Mumbai	Gr. Bombay	Mumbai	Mumbai
		(suburban)	(suburban)		(suburban)	(suburban)
	1991	1991	2001	1991	1991	2001
1	2	3	4	5	6	7
No SC Population	1	1	--	1.1	2.0	--
Less than 5	51	30	39	58.0	60.0	78.0
5--10	26	17	10	29.5	34.0	20.0
11--15	7	1	1	8.0	2.0	2.0
16--20	2	1	--	2.3	2.0	--
21--30	1	--	--	1.1	--	--
31+	--	--	--	--	--	--
All ranges	88	50	50	100.0	100.0	100.0

Note : 1991 population figures are taken from revised Gr. Bombay PCA as in 1991 DCHB.

Table xxxvi gives us proportion of Scheduled Castes population during Census 2001 and Census 1991. In 2001, as compared to 1991 Census, the percentage of SC population has declined in 9 sections. In Census 2001, 39 sections have less than 5 per cent SC population against 30 sections in 1991 Census.

TABLE xxxvii : WARDWISE SEX RATIO OF SCHEDULED TRIBES POPULATION OF MUMBAI (SUBURBAN), 2001

Name of Wards	Sex Ratio of Scheduled Tribes Population		
	General	General	Scheduled Tribes
		excluding SC/ST	
1	3	4	5
H/W	894	892	930
H/E	800	795	785
K/W	847	845	986

TABLE xxxvii : - (Contd.)

Name of Wards	Sex Ratio of Scheduled Tribes Population		
	General	General	Scheduled Tribes
		excluding SC/ST	
1	3	4	5
K/E	837	834	901
P/S	791	785	925
P/N	819	817	869
R/S	760	756	813
R/C	892	890	997
R/N	821	818	930
L	760	753	743
M/W	829	821	776
M/E	801	795	847
N	855	851	834
S	822	816	888
T	894	890	945
All Wards	822	818	887

Table xxxvii gives the sex ratio of Scheduled Tribes population by wards of Mumbai (Suburban) district for 2001 Census. From the table it can be seen that sex ratio is more balanced for Scheduled Tribes as compared to the general population of the

district. The sex ratio for Scheduled Tribes has been recorded as 887 as against general sex ratio of 822 for the district. Highest sex ratio (997) is recorded in R/C ward, whereas the lowest is recorded in L Ward (743).

TABLE xxxviii : PROPORTION OF SCHEDULED TRIBES POPULATION TO TOTAL POPULATION IN THE SECTIONS

Percentage range of Scheduled Tribes population to total population	No. of Sections in each range			Percentage of Sections in each range		
	Gr. Bombay	Mumbai (suburban)	Mumbai (suburban)	Gr. Bombay	Mumbai (suburban)	Mumbai (suburban)
	1991	1991	2001	1991	1991	2001
1	2	3	4	5	6	7
No ST Population	1	--	--	1.1	--	--
Less than 5	81	44	48	92.0	88	96
5--15	4	4	2	4.5	8	4
16--25	1	1	--	1.1	2	--
26--35	1	1	--	1.1	2	--
36 +	--	--	--	--	--	--
All ranges	88	50	50	100.0	100.0	100.0

Note : 1991 population figures are taken from revised Gr. Bombay PCA as in 1991 DCHB.

Table xxxviii gives the proportion of Scheduled Tribes population by sections further classified in five different percentage ranges for 1991 and 2001 Census. There are 48 sections in 2001 having less than five percent Scheduled Tribes

population, as against 44 sections in 1991 Census. None of the sections in Census 2001 have Scheduled Tribes population percentage above 15 percent as compared to 2 sections in 1991 Census.

Literacy

TABLE xxxix : PROGRESS OF LITERACY IN MUMBAI (SUBURBAN) DISTRICT 1991 - 2001

Census Year	Number of Literates			Percentage of Literates		
	Persons	Males	Females	Persons	Males	Females
1	2	3	4	5	6	7
1991	4,771,599	2,810,070	1,961,529	82.5	88.3	75.4
(Gr.Bombay)	(7,114,311)	(4,212,469)	(2,901,842)	(82.9)	(88.5)	(75.9)
2001	6,617,264	3,853,376	2,763,888	86.9	91.6	81.1

Note : (i) Figures for Mumbai (Suburban) district worked/culled out of the then undivided Gr. Bombay district, of which the figures are shown within brackets.

(ii) 1991 population figures are taken from revised Gr. Bombay PCA as in 1991 DCHB.

Table xxxix gives the progress of literacy (excluding 0-6 age group) in Mumbai (Suburban) in 1991 and 2001 Census. The Literacy rate in 2001 is 86.9 as compared to 82.5 in 1991 Census for the district while the male literacy rate has improved to 91.6 in 2001 from 88.3 in 1991, the female literacy rate has improved to 81.1 in 2001 from 75.4 in 1991 Census.

TABLE xl : EFFECTIVE LITERACY RATE BY SEX, 2001 CENSUS

Rank	Name of Wards	Percentage of Literates		
		Persons	Males	Females
1	2	3	4	5
1	R/C	91.2	94.3	87.7
2	T	90.1	94.2	85.6
3	H/W	89.4	92.9	85.5

**TABLE xl : EFFECTIVE LITERACY RATE BY SEX,
2001 CENSUS - (Contd.)**

Rank	Name of Wards	Percentage of Literates		
		Persons	Males	Females
1	2	3	4	5
4	K/E	89.2	93.4	84.1
5	R/N	88.9	93.2	83.7
6	S	88.8	93.7	82.7
7	N	87.8	93.1	81.6
8	K/W	87.2	90.9	82.8
9	P/S	87.1	91.7	81.2
10	R/S	87.0	91.9	80.3
11	H/E	86.3	91.2	80.1
12	P/N	86.2	91.4	79.7
13	M/W	85.3	91.2	78.0
14	L	84.7	89.6	78.1
15	M/E	77.9	84.1	70.0
	All wards	86.9	91.6	81.1

The ward wise literacy rate in 2001 census is presented in the Table-xl. R/C Ward has the highest literacy rate as 91.2 percent while M/E ward has lowest literacy rate of 77.9 percent, 10 wards have literacy rate higher than the district average. R/C ward is at the top with literacy rate of 94.3 percent for males and 87.7 percent for the females. M/E ward is having lowest female literacy rate of 70.0 per cent. It is observed that male literacy rate is higher than female literacy rate in all 15 wards.

TABLE xli : MALE-FEMALE SHARE IN TOTAL LITERATES IN MUMBAI (SUBURBAN) DISTRICT

Name of ward	Total literates			Male-Female share to Total literates		
	Persons	Males	Females	Persons	Males	Females
1	2	3	4	5	6	7
H/W	273,371	150,288	123,083	100.0	55.0	45.0
H/E	441,272	261,299	179,973	100.0	59.2	40.8
K/W	545,236	309,169	236,067	100.0	56.7	43.3
K/E	645,279	370,180	275,099	100.0	57.4	42.6
P/S	337,807	200,296	137,511	100.0	59.3	40.7
P/N	601,581	353,461	248,120	100.0	58.8	41.2
R/S	447,987	272,145	175,842	100.0	60.7	39.3
R/C	419,602	229,510	190,092	100.0	54.7	45.3
R/N	285,824	165,256	120,568	100.0	57.8	42.2
L	571,775	347,989	223,786	100.0	60.9	39.1
M/W	310,671	182,953	127,718	100.0	58.9	41.1

TABLE xli : - (Contd.)

Name of ward	Total literates			Male-Female share to Total literates		
	Persons	Males	Females	Persons	Males	Females
1	2	3	4	5	6	7
M/E	446,213	270,774	175,439	100.0	60.7	39.3
N	480,132	275,540	204,592	100.0	57.4	42.6
S	542,745	316,572	226,173	100.0	58.3	41.7
T	267,769	147,944	119,825	100.0	55.3	44.7
All wards	6,617,264	3,853,376	2,763,888	100.0	58.2	41.8

Table xli gives the male-female share in total literates for 15 wards of Mumbai (Suburban) district for 2001 Census. It is observed that the lowest female literate proportion was observed in L ward (39.1 percent). The highest female proportion found in R/C ward (45.3 percent), but which is much less than the male literate proportion of all fifteen wards of the district.

TABLE xlii : LITERACY RATES BY POPULATION RANGES OF SECTIONS, 1991-2001

Range of population	No. of Sections in each range		Literacy rates	
	1991	2001	1991	2001
1	2	3	4	5
Less than 10,000	4 (4)	4	62.0 (53.1)	65.8
10,000-19,999	1 (11)	--	80.6 (74.4)	--
20,000-49,999	10 (26)	9	83.7 (75.8)	89.0
50,000-99,999	7 (19)	7	83.9 (72.7)	88.0
100,000-199,999	18 (20)	13	83.4 (73.0)	87.5
200,000+	10 (8)	17	81.4 (67.5)	86.6
All ranges	50 (88)	50	82.5 (71.7)	86.9

Note : (i) Figures in brackets shows the wardwise breakup and their percentages for Gr. Bombay.
(ii) 1991 population figures are taken from revised Gr. Bombay PCA as in 1991 DCHB.

Table xlii gives the sectionwise literacy classification in six range groups of population for 50 sec-

tions of Mumbai (Suburban) district. It can be seen from the table that the literacy rate in Mumbai (Suburban) has increased to 86.9 in 2001 from 82.5 per cent in 1991 Census.

TABLE xliii : LITERACY RATES BY POPULATION OF EASTERN SUBURB AND WESTERN SUBURB OF MUMBAI (SUBURBAN) DISTRICT, 1991-2001

Mumbai (Suburban) district	Population		No. of Sections		Literacy rate	
	1991	2001	1991	2001	1991	2001
1	2	3	4	5	6	7
Eastern Suburb	2,803,023	3,508,096	14	14	80.2	85.4
Western Suburb	3,947,979	5,132,323	36	36	84.1	87.9
Total	6,751,002	8,640,419	50	50	82.5	86.9

Note : - 1991 Population is taken from revised Gr. Bombay PCA as in 1991 DCHB.

TABLE xliv : INDEX OF RELATIVE LITERACY BY WARDS, MUMBAI (SUBURBAN) DISTRICT 1991-2001

Name of ward	Index of relative Literacy		Percentage change (1991-2001)
	1991	2001	
1	2	3	4
H/W	821	819	-0.2
H/E	678	689	1.6
K/W	767	764	-0.4
K/E	712	743	4.4
P/S	699	687	-1.7
P/N	675	702	4.0
R/S	603	646	7.1

Economic Activity

TABLE xlv : PERCENTAGE OF MAIN WORKERS, MARGINAL WORKERS AND NON-WORKERS IN MUMBAI (SUBURBAN), 2001

Name of Ward	Percentage to total population of											
	Main Workers			Marginal Workers			Total Workers			Non-workers		
	Persons	Males	Females	Persons	Males	Females	Persons	Males	Females	Persons	Males	Females
1	2	3	4	5	6	7	8	9	10	11	12	13
H/W	36.9	54.6	17.0	1.6	2.2	1.0	38.5	56.9	18.0	61.5	43.1	82.0
H/E	34.9	53.5	11.6	2.1	2.8	1.3	37.0	56.3	12.9	63.0	43.7	87.1
K/W	37.0	55.5	15.1	1.6	2.0	1.2	38.6	57.5	16.3	61.4	42.5	83.7

TABLE xlv : - (Contd.)

Name of ward	Index of relative Literacy		Percentage change (1991-2001)
	1991	2001	
1	2	3	4
R/C	--	828	--
R/N	753	730	-3.1
L	628	643	2.4
M/W	681	698	2.5
M/E	590	648	9.8
N	725	743	2.5
S	678	714	5.3
T	770	810	5.2
All Wards	698	717	2.7

Note: 1991 population figures are taken from revised Gr. Bombay PCA as in 1991 DCHB.

Table xlv shows the female literacy relative to the male literacy in Mumbai (Suburban) district. The relative index increased to 717 in 2001 from 698 in 1991.

The index of relative female literates by wards shows that in 1991, H/W ward with 821 literate females to every thousand literate male ranked first and M/E with 590 literate females per thousand literate male ranked the last. In 2001 the pride place was taken by R/C with 828 literate females per thousand literate male and the last rank by L ward with 643 literate females to a thousand literate male. The ratio of female to male literates improved in all wards except H/W, K/W, R/N and P/S. The greatest improvement is seen in ward M/E, where it increased by 9.8 percent in the 1991-2001 decade related to the number of literate male.

**TABLE xlv : PERCENTAGE OF MAIN WORKERS, MARGINAL WORKERS AND NON-WORKERS
IN MUMBAI (SUBURBAN), 2001 - (Contd.)**

Name of Ward	Percentage to total population of											
	Main Workers			Marginal Workers			Total Workers			Non-workers		
	Persons	Males	Females	Persons	Males	Females	Persons	Males	Females	Persons	Males	Females
1	2	3	4	5	6	7	8	9	10	11	12	13
K/E	35.5	54.1	13.2	1.7	2.2	1.1	37.2	56.3	14.3	62.8	43.7	85.7
P/S	36.2	55.1	12.4	2.4	3.1	1.5	38.6	58.2	13.9	61.4	41.8	86.1
P/N	34.1	53.9	9.9	2.4	3.1	1.7	36.5	56.9	11.5	63.5	43.1	88.5
R/S	36.3	56.4	9.8	2.0	2.5	1.4	38.3	58.9	11.2	61.7	41.1	88.8
R/C	35.6	54.9	13.9	1.4	1.6	1.1	36.9	56.5	15.0	63.1	43.5	85.0
R/N	36.0	55.3	12.5	1.2	1.5	0.9	37.2	56.8	13.3	62.8	43.2	86.7
L	33.3	52.6	7.9	2.3	3.1	1.2	35.6	55.7	9.1	64.4	44.3	90.9
M/W	33.8	51.5	12.5	3.0	3.6	2.4	36.8	55.1	14.8	63.2	44.9	85.2
M/E	30.6	49.1	7.5	2.6	3.6	1.4	33.2	52.7	8.9	66.8	47.3	91.1
N	31.8	51.0	9.3	2.1	2.8	1.3	33.9	53.9	10.6	66.1	46.1	89.4
S	32.2	50.1	10.3	2.5	3.3	1.5	34.7	53.5	11.9	65.3	46.5	88.1
T	34.6	52.6	14.5	1.9	2.6	1.2	36.5	55.2	15.7	63.5	44.8	84.3
All Wards	34.4	53.2	11.5	2.1	2.7	1.4	36.5	56.0	12.8	63.5	44.0	87.2

Table xlv shows the distribution of main workers, marginal workers and non-workers in Mumbai (Suburban) district. The work participation rate for total workers is defined as the percentage of total workers to total population. In a similar way it is defined for main and marginal workers. 2001 Census recorded 34.4 percent of the district population as main workers, 2.1 percent as marginal workers and the remaining 63.5 percent as non-workers.

Among the main workers, the work participation rate of male workers in the district stands at 53.2 percent and the rate for female stands at 11.5 percent in 2001 Census in Mumbai (Suburban) district. Among the 15 wards K/W ward (Vile Parle west, Juhu, Andheri West, Versova Madh, Jogeshwari West) occupies the first rank (37.0 percent), and M/E (Partly Chembur, Mahul, Trombay, Govandi, Vadavali Borla, Mankhurd & Mandala) occupied the last rank (30.6 percent) in respect of work participation rate. Generally higher degree of urbanization of any particular area or region leads to a decrease in proportion of workers in the population of the unit. In H/W, H/E, K/W, K/E, P/S, R/S, R/C, R/N & T wards the main workers consti-

tute 36.9 percent, 34.9 percent, 37.0 percent, 35.5 percent, 36.2 percent, 36.3 percent, 35.6 percent, 36.0 percent and 34.6 percent respectively are above the district average 34.4 percent.

The disparity between the proportion of main workers among males and females in fully urban district Mumbai (Suburban) areas is comparatively less in the wards of P/N, L, M/W, M/E, N & S. They constitute 34.1 percent, 33.3 percent, 33.8 percent, 30.6 percent, 31.8 percent & 32.2 percent respectively.

In urban areas of district it is seen 2.1 percent are marginal workers. Out of the 15 wards in the district M/W ward tops 3.0 percent & lower rate of marginal workers is in R/N ward i.e. 1.2 percent.

In Mumbai (Suburban) district 63.5 percent workers do not have any kind of work i.e. non-workers includes students, dependent, retired, beggars household duty members. Among the non-worker, male participation rate of the district is 44.0 percent while that of female is 87.2 percent. The proportion of female non-workers is substantially higher compared to males because the females are more or less engaged in their household duties.

TABLE xlv : WORK PARTICIPATION RATES BY SEX, MUMBAI (SUBURBAN) 1981 - 2001

Census Year	Work Participation Rates (%)	
	Males	Females
	1	3
1981	53.7 (55.5)	8.4 (9.0)
1991	54.3 (55.1)	10.6 (11.0)
2001	56.0	12.8

Note: (i) Figures in brackets shows the percentage for Gr. Bombay.
(ii) 1991 population figures are taken from revised Gr. Bombay PCA as in 1991 DCHB.

The ratio of workers to population when multiplied by hundred and expressed as a percentage is called the Work Participation Rate (WPR). Among equally productive economies, the higher participation rate the richer the economy. Table xlv shows the work participation of males in Mumbai (Suburban) district. The work participation rate of male has increased continuously since 1981. It has increased from 53.7 in 1981 to 54.3 in 1991 and 56.0 in 2001 census. Similar trend is observed in case of females also. It has increased from 8.4 in 1981 to 10.6 in 1991 and 12.8 in 2001 census.

TABLE xlvii : WORK PARTICIPATION RATES BY SEX BY WARDS IN MUMBAI (SUBURBAN) 1991 - 2001

Name of Wards	Work Participation Rates			
	Males		Females	
	1991	2001	1991	2001
1	2	3	4	5
H/W	54.2	56.9	15.6	18.0
H/E	52.7	56.3	11.0	12.9

TABLE xlviii : DISTRIBUTION OF WORKERS AMONG THE FOUR INDUSTRIAL CATEGORIES IN MUMBAI (SUBURBAN), 1991-2001

Industrial categories	Mumbai (Suburban)					
	1991			2001		
	Persons	Males	Females	Persons	Males	Females
1	2	3	4	5	6	7
Cultivators	0.1	0.1	0.1	0.1	0.1	0.2
Agricultural Labours	0.1	0.1	0.1	0.1	0.1	0.1
Household Industry workers	1.6	1.4	2.3	2.6	2.3	4.7
Other workers	98.3	98.4	97.4	97.2	97.6	95.0
Total	100.0	100.0	100.0	100.0	100.0	100.0
	(2,280,944)	(1,973,503)	(307,441)	(2,971,039)	(2,524,384)	(446,655)

Note : 1991 population figures are taken from revised Gr. Bombay PCA as in 1991 DCHB.

TABLE xlvii : - (Contd.)

Name of Wards	Work Participation Rates			
	Males		Females	
	1991	2001	1991	2001
1	2	3	4	5
K/W	55.3	57.5	13.6	16.3
K/E	55.0	56.3	12.5	14.3
P/S	55.5	58.2	11.6	13.9
P/N	56.2	56.9	9.0	11.5
R/S	57.7	58.9	8.2	11.2
R/C	-	56.5	-	15.0
R/N	55.8	56.8	12.1	13.3
L	54.3	55.7	7.6	9.1
M/W	52.6	55.1	11.4	14.8
M/E	52.3	52.7	7.0	8.9
N	52.7	53.9	8.4	10.6
S	51.5	53.5	8.3	11.9
T	54.5	55.2	13.6	15.7
All Wards	54.3	56.0	10.6	12.8
	(55.1)		(11.0)	

Note: (i) Figures in brackets shows the percentage for Gr. Bombay.
(ii) 1991 population figures are taken from revised Gr. Bombay PCA as in 1991 DCHB.

Table xlvii gives the work participation rates by wards in Mumbai (Suburban). Ward R/S recorded the highest male participation rate, both in 1991 and 2001 when it was 57.7 percent and 58.9 percent respectively. Males are economically the least active in M/E ward in 2001 census. In 1991 and 2001 census females are economically most active in H/W ward and the least in M/E ward.

Table xlviii shows the distribution of workers in four industrial categories of economic activity for the district. The four fold classification of workers envisages (i) Cultivators, (ii) Agricultural Labours (iii) Household Industry and (iv) Other workers. Mumbai (Suburban) being entirely urban district the activities covering the primary sec-

tors, such as cultivation and related agricultural activities viz. agricultural labourers etc. are negligible in the district. The economic activities in the districts are concentrated on other workers. As much as 99.8 percent of the workers are engaged in activities other than agricultural activities.

TABLE II : HOUSEHOLDS BY TENURE STATUS AND NUMBER OF ROOMS OCCUPIED IN THE DISTRICT, 2001

Tenure status	Number of dwelling rooms	Number of households								
		Total			Scheduled Castes			Scheduled Tribes		
		Total	Rural	Urban	Total	Rural	Urban	Total	Rural	Urban
1	2	3	4	5	6	7	8	9	10	11
Owned	No exclusive room	88,696	0	88,696	12,850	0	12,850	6,878	0	6,878
	One room	805,161	0	805,161	112,900	0	112,900	59,373	0	59,373
	Two rooms	288,562	0	288,562	21,926	0	21,926	12,121	0	12,121
	Three rooms	112,967	0	112,967	5,323	0	5,323	3,235	0	3,235
	3+ rooms	37,978	0	37,978	1,948	0	1,948	779	0	779
	Median number of rooms	1	0	1	1	0	1	1	0	1
Rented	No exclusive room	29,194	0	29,194	3,521	0	3,521	2,291	0	2,291
	One room	261,257	0	261,257	28,861	0	28,861	17,255	0	17,255
	Two rooms	66,210	0	66,210	7,260	0	7,260	3,867	0	3,867
	Three rooms	19,557	0	19,557	747	0	747	753	0	753
	3+ rooms	6,360	0	6,360	354	0	354	324	0	324
	Median number of rooms	1	0	1	1	0	1	1	0	1
Others	No exclusive room	6,465	0	6,465	874	0	874	485	0	485
	One room	39,339	0	39,339	6,636	0	6,636	3,664	0	3,664
	Two rooms	8,536	0	8,536	1,080	0	1,080	503	0	503
	Three rooms	3,221	0	3,221	260	0	260	166	0	166
	3+ rooms	829	0	829	48	0	48	28	0	28
	Median number of rooms	1	0	1	1	0	1	1	0	1
Total	No exclusive room	124,355	0	124,355	17,245	0	17,245	9,654	0	9,654
	One room	1,105,757	0	1,105,757	148,397	0	148,397	80,292	0	80,292
	Two rooms	363,308	0	363,308	30,266	0	30,266	16,491	0	16,491
	Three rooms	135,745	0	135,745	6,330	0	6,330	4,154	0	4,154
	3+ rooms	45,167	0	45,167	2,350	0	2,350	1,131	0	1,131
	Median number of rooms	1	0	1	1	0	1	1	0	1

Data source: Census of India 2001, H- series: "Tables on Houses, Household amenities and Assets."

This table gives the distribution of households by tenure status and number of rooms occupied for total, rural and urban areas of district. This table also gives similar information for Scheduled Castes and Scheduled Tribes households of the district. According to

2001 census, there are 124,355 households having no exclusive room, 1,105,757 households having one room, 363,308 households having two rooms, 135,745 households having three rooms and 45,167 households having 3+ rooms.

Among the Scheduled Castes households there are 17,245 households having no exclusive room, 148,397 households having one room, 30,266 households having two rooms, 6,330 households having three rooms and 2,350 households having above 3 rooms.

Within Scheduled Tribes households of Mumbai (Suburban) district there are 9,654 households having no exclusive room, 80,292 households having one room, 16,491 households having two rooms, 4,154 households having three rooms and 1,131 households having 3+ rooms.

TABLE I : PERCENTAGE DISTRIBUTION OF HOUSEHOLDS LIVING IN PERMANENT, SEMI PERMANENT AND TEMPORARY HOUSES, 2001

Serial number	District/ Tahsil	Total			Rural			Urban		
		Permanent	Semi-permanent	Temporary	Permanent	Semi-permanent	Temporary	Permanent	Semi-permanent	Temporary
1	2	3	4	5	6	7	8	9	10	11
District Total		93.1	4.7	2.1	0.0	0.0	0.0	93.1	4.7	2.1

Data source: Census of India 2001, H- series: "Tables on Houses, Household amenities and Assets."

Note:-

Permanent: -1 Permanent houses refers to those houses whose wall & roofs are made of pucca materials i.e., where, burnt bricks, G.I. Sheets or other metal sheets, stone cement concrete is used for wall and tiles slate, shingle, corrugated iron, zinc or other metal sheets asbestos sheets, bricks, lime and stone and RBC/RCC concrete are used for roof.

Semi permanent: -2 Semi-permanent houses refer to those houses made of other types of materials

Temporary: -3 Temporary houses refers to those houses having wall and roofs made of Kutcha materials i.e. where grass, leaves, reeds, bamboo mud, unburnt bricks are used for the construction of walls and grass, leaves reeds, bamboo hatch, mud, unburnt bricks, wood etc. are used for roofs.

The total percentage for the three categories viz. Permanent, Semi Permanent and Temporary may not add to 100 percent, the percentage remaining is for the 4th category Unclassified not shown in the table.

This table gives the percentage distribution of households living in permanent, semi permanent, and temporary houses in Mumbai (Suburban) district. According to 2001 census, out of total households of the district, 93.1 percent households

are living in permanent houses, 4.7 percent households are living in semi permanent houses and 2.1 percent households are living in temporary houses as per the definition given in the note below table 1.

TABLE II : PERCENTAGE OF HOUSEHOLDS HAVING IMPROVED DRINKING WATER SOURCE, ELECTRICITY, BATHROOM, TOILET AND DRAINAGE FACILITY, 2001

Serial number	Total/ Rural/ Tahsil	Number of households	Number and percentage of households having										
			Improved drinking water*	Percentage	Electricity	Percentage	Bathroom	Percentage	Toilet	Percentage	Drainage	Percentage	
1	2	3	4	5	6	7	8	9	10	11	12	13	14
District Total		1,774,332	1,761,128	99.3	1,737,197	97.9	1,331,221	75.0	772,721	43.5	1,707,347	96.2	
Rural		0	0	0.0	0	0.0	0	0.0	0	0.0	0	0.0	
Urban		1,774,332	1,761,128	99.3	1,737,197	97.9	1,331,221	75.0	772,721	43.5	1,707,347	96.2	

Data source: Census of India 2001, H- series: "Tables on Houses, Household amenities and Assets."

* Based on the improved drinking water source, drinking water supply has been classified as 'Improved' or otherwise. If the household has access to drinking water supplied from a tap or a hand pump / tube well situated within or outside the premises it is considered as having access to 'Improved drinking water source'. However, the concept of improved drinking water is state specific and this is to be considered accordingly.

Bathroom means bathroom within the house

Toilet means toilet within the house

Drainage means closed and open drainage

This table gives the classification of households having improved drinking water source, electricity, bathroom, toilet and drainage amenity available in the district. According to 2001 census the amenity of improved drinking water is available for 1,761,128 households constituting 99.3 percent of the total households.

The amenity of electricity is available to 1,737,197 households (97.9 percent). The amenity of bathroom

is available in 1,331,221 households constituting 75.0 percent of the total households.

Regarding the amenity of toilet, 772,721 households have this amenity which constitutes 43.5 percent of the total households in the district. The drainage amenity is available for 1,707,347 households constituting 96.2 percent of the total households in the district.

TABLE lii : NUMBER AND PERCENT OF HOUSEHOLDS BY TYPE OF FUEL USED FOR COOKING, 2001

Serial number	Tahsil	Total/Rural/Urban	Total house-holds	Fire wood	Crop residue	Cowdung cake	Electricity	Coal / Lignite (charcoal)	Cooking gas (L.P.G.)	Bio-gas	Kero-sene	Others	No cooking
		1	2	3	4	5	6	7	8	9	10	11	12
District Total	Total	1,774,332	17,774	7,901	1,305	137	503	1,008,048	1,252	726,443	1,640	9,329	
			(1.0)	(0.4)	(0.1)	negligible	negligible	(56.8)	(0.1)	(40.9)	(0.1)	(0.5)	
	Rural	0	0	0	0	0	0	0	0	0	0	0	
			(0.0)	(0.0)	(0.0)	(0.0)	(0.0)	(0.0)	(0.0)	(0.0)	(0.0)	(0.0)	
	Urban	1,774,332	17,774	7,901	1,305	137	503	1,008,048	1,252	726,443	1,640	9,329	
			(1.0)	(0.4)	(0.1)	negligible	negligible	(56.8)	(0.1)	(40.9)	(0.1)	(0.5)	

Percentage in brackets

Data source: Census of India 2001, H- series: "Tables on Houses, Household amenities and Assets."

This table gives the number and percentage of households by type of fuel used for cooking in the district.

Of the 1,774,332 households 17,774 (1.0 percent) households use firewood for cooking. 7,901 households use crop residue (0.4 percent) 1,305 households use

cowdung cake (0.1 percent), 1,008,048 households use cooking gas (56.8 percent), 1,252 households (0.1 percent) use bio gas, 726,443 households (40.9 percent) use kerosene, 1,640 households (0.1 percent) use others and 9,329 households (0.5 percent) reported no cooking in the district.

TABLE liii : NUMBER OF HOUSEHOLDS AVAILING BANKING SERVICES AND NUMBER OF HOUSEHOLDS HAVING EACH OF THE SPECIFIED ASSET, 2001

Serial number	Tahsil	Total/Rural/Urban	Total number of households	Total number of banking services	Availability of household assets						
					Radio / Transistor	Television	Tele- phone	Bicycle	Scooter, Motor Cycle, Moped	Car, Jeep, Van	None of the specified assets
1	2	3	4	5	6	7	8	9	10	11	12
District Total	Total	1,774,332	1,122,043	991,604	1,311,525	658,954	181,876	151,326	134,956	327,823	
	Rural	0	0	0	0	0	0	0	0	0	
	Urban	1,774,332	1,122,043	991,604	1,311,525	658,954	181,876	151,326	134,956	327,823	

Data source: Census of India 2001, H- series: "Tables on Houses, Household amenities and Assets."

This table gives the number of households availing banking services and number of households having each of the specified assets in census 2001.

There are 1,774,332 households, of these 1,122,043 households avail banking services. In the district 991,604 households have radio transistor, 1,311,525

households have television, 658,954 households have telephone, 181,876 households have bicycle, 151,326 households possess scooter, motor cycle and moped, 134,956 households possess car, jeep or van. Of the 1,774,332 households, 327,823 households possess none of the above specified assets.

(viii) Major Social and Cultural events, Natural and Administrative developments and significant activities during the decade

One major administrative development happened in the district is that of the creation of the newly formed district as 'Mumbai (Suburban)'. Before the bifurcation the district 'Greater Mumbai' was formed in April 1950 with the merger of Mumbai City and Mumbai (Suburban). But the uncontrolled population influx to the Suburban areas necessitated a planned development of the Suburb and other infrastructural facilities. For administrative purpose, the Government vide notification No.REN 2680/855/CR-448/M-10 dated 1st October 1990 separated Greater Bombay district into two as 'Mumbai and 'Mumbai (Suburban)'. Thus 'Mumbai (Suburban)' is born on 1.10.1990 as an independent district.

(ix) Brief description of places of Religious Historical or Archeological importance and places of tourist interest in the towns of the district

Mumbai has been oftenly described the epitome of India. Its population comprises men and women of all castes, creeds and communities from all states of India and even from abroad. Naturally they follow many languages, many religions and social practices. Even though Hindus of different states of India predominantly inhabit Mumbai, their feasts and festivals are found to be common. Undoubtedly fairs have a close association with festivals. Even foreign travellers and historians have recorded important festivals and fairs in Mumbai and articles of special excellence are available in these fairs. Fairs are the meeting ground of livestock and agricultural commodities, many cultures, of crafts and motifs, of ideas and designs etc. In Mumbai (Suburban) district three important fairs are held every year.

Mahashivaratri Fair

This fair is held on Magh Vad. 14 at Kanheri Caves, Borivali. It lasts for one day only. Kanheri Caves are located at about 12 kms. north of Borivali railway station. Buses are regularly ply from Borivali to the caves. Persons belonging to the Kamathi community who are generally construction workers mainly visit the fair. They worship to Bheema, second of the pandavas who according to the belief once lived in one of the caves.

Mount Mary Fair

Mount Mary Fair is held at Bandra in honour of Mary, the mother of Jesus Christ, and is celebrated during the octave (Sunday to Sunday) following the feast on the 8th of September. The Shrine of Our Lady of the Mount, popularly known as Mount Mary, is one of the most famous Christian Shrines in India. It is situated on a hill-top, the Church with its twin spires soaring into the sky can be seen from the train passing through the Mahim creek.

The fair is held for eight days. Devine services in the form of masses are conducted daily. Devotees come to pray and make their thanks giving prayers. Most of the pilgrims to this shrine are from Mumbai and the surrounding areas.

Mount Poisar Fair

Mount poisar fair and the feast of Our Lady of the Immaculate Conception is held at Borivali in honour of the Mother of God, Mary who was conceived without the stain of Adam's Sin. The fair is held at the Church of Mount Poisar on the Sunday following the 8th December every year and lasts for a day.

The Church of Our Lady of the Immaculate Conception is situated at village Mandapeshwar and buses ply between Borivali railway station and the church regularly, the distance being about 2 kms. Thousands of devotees attend the fair, mostly from Mumbai and Thane districts.

Beisdes these major fairs numerous minor fairs are also held in Mumbai (Suburban) district.

Places Of Tourist Importance

Over the years Mumbai has developed into a megapolis with multi-racial, multi-lingnistic,

multi-cultural population living in harmony. It has become industrialists haven and movie makers Bollywood.

The tourists visiting this place have been regularly attracted by the dazzling shopping arcades, exciting sport activities, nightclubs and discotheques, theaters and the picnic spots. A brief account of tourists places is presented below:

Sanjay Gandhi Park (National Park)

This park covered by a vast area is situated in Borivali. It takes the visitor very close to the nature. It has been developed into a holiday resort and place of tourist interest with a lion safari park. The lion park extends over an area of about 13 hectares. Besides the lion park, a childrens recreation park and a mini railway train is also provided by the authorities.

Vihar And Powai Lake

These lakes serve as a source of water supply to the city. Here beautiful parks and shady groves surround water bodies. The local people and foreigners frequent these picnic spots.

Amusement Parks

i) Essel World – It is located at Gorai village, Borivali. It is a children's paradise. Children alongwith the elders love to visit this place and have a fun.

ii) Fantasy Land – Same in the line of Essel world, it has a variety of entertainment games for children. It is located at Jogeshwari a western Suburb.

Apart from these spots, film city, the entertainment industry's heart where most of the Hindi motion pictures are filmed, the famous beaches such as Gorai beach, Manori beach, Erangal beach, Juhu beach, Madh Island etc. are located in this district.

(x) Major characteristics of the district – Contribution of the district in the form of any historical figure associated with the district.

Mumbai has immensely contributed towards the building of modern India. Numerous political, social, cultural and economic events/movements have started for the first time in Mumbai. It has given many towering personalities to the nation like industrialists, Social Workers, Scholars and researchers, writers, and artists.

Mumbai megapolis is leading in national and international business, production industry, market for daily use goods and financial business. It is known as the economic capital of India.. The industries located here produce commodities like Cloth, Chemicals, Paint, Fertilizer, Engineering goods, Vehicles, Printing, Silk, and Artificial thread, Oil, Soap, Plastic etc. It is also the important centre for production of Hindi Motion Pictures and tele serials. The Goregaon film city is located in this district. The Natural gas and mineral Oil produced at Bombay High supplied to Mumbai refineries, which are located in Mumbai (Suburban) district through pipelines. The Bandra-Kurla complex is being developed as the new business district of Mumbai (Suburban) district.

Cultural diversity is one of the major characteristics of the district. The cultural activities are preserved by local populace especially the Maharashtrian. Mumbai has been the centre of activities and place of evolution of different political social economic and art movement. People from different countries, states with different languages and religions came to Mumbai for business or service and settled here. They contributed immensely for the development of Mumbai. Newspapers and periodicals of English, Marathi, Hindi, Gujarati, Sindhi, and Urdu etc. are published from here. Marathi stage of Mumbai has been acknowledged as one of the most experimental and alongwith this English, Gujarati and Hindi dramas and cultural shows are also organized. Mumbai has given many national and international players to the nation.

(xi) Scope Of Town Directory

Information on this aspect is furnished in detail in the town directory statements and in a consolidated form in the appendix and also in the tables presented. The non-census information collected at the village level or town level by the Tahsildar / chief officer was scrutinized and verified in each district by the district planning officer / district statistical officer. The Collectors were also requested to once again reverify the data in case serious discrepancies were observed. Logical tests were applied to the data and the officials of this

directorates visited the districts to revalidate the data. Besides this, the non-census information was cross-checked with the parent department. For example information on electricity was cross checked with Maharashtra State Electricity Board, that on roads with Public Works Department, on health with the Directorate of Health and so on.

Town Directory:

The town directory is presented for each town covering different aspects of urban life. In 2001 Census, Statement I – VII have been included for presentation of this data. The data contained in these statements are the area, population in 2001 and past Censuses, growth rates, density, sex ratio, physical aspects of towns, communications, municipal finance, civic, medical, and educational and other amenities and trade, commerce, industry and banking facilities. It covers all the towns in the district statutory notified as well as non-municipal towns. All the towns in the district are arranged in alphabetical order.

The data collected in these statements have largely been furnished by the municipal bodies. For non-municipal towns the Tahsildar and cantonment executive officers supplied the information.

Statement I-Status and Growth History

Statement I shows the status and growth history of the towns in the district, column 2 in this statement indicates class, name and civic administration status of a town. Class of the town indicated under this column has been introduced to facilitate the analysis of town directory data at the State and National level. Census towns have no urban civic status.

Column 3 indicates location code number of the town, column 4 gives name of tahsil and column 5 shows the name of C.D.Block. Column 6 presents area in Sq. Kms., Column 7 presents number of households including houseless households.

Column 8 to 18 gives population and growth rate of town since 1901 and would help in drawing the trends in their growth rate, Column 19 presents density and Column 20 to 22 presents sex ratio.

Statement II - Physical Aspects and Location of towns, 1999.

Column 3 to 5 : Physical Aspects

In this columns the Rainfall and Maximum and Minimum Temperature of the town is recorded.

Column 6, 7 and 8 :

Name of the State headquarters, District headquarters and Sub-Divisional headquarters with distance from the referent town in kilometres, is recorded respectively. If the names mentioned in these columns are the same as the referent town itself, the distance is recorded as zero (0).

Column 9 and 10 :

Name of the nearest city with one lakh and more and five lakh and more population are recorded.

Column 11, 12 and 13 :

If referent town enjoys the facility of railway station, bus route facility or navigable river/canal. Its name is mentioned. If not available, then the name of nearest place with distance, where such facility exists is mentioned.

Statement III : Municipal Finance 1998 – 1999

Item-wise amount of receipt and expenditure in thousand rupees, relating to municipal finance of the town for the year 1998-99 is recorded.

Statement IV-Civic and other Amenities, 1999

Statement IV provides information on the civic and other amenities available in the town. Total population given under column 3 and Schedule Castes/Scheduled Tribes population given in column 4 and 5 have been added to help in measuring amenities in respect of population size of the weaker sections in the towns. The information on the road length within the town shown under column 6 has been obtained from Municipality.

Column 7 to 12 reflects the information on system of sewerage, number of latrines, and method of disposal of night soil.

Column 13 indicates sources of protected water supply to the inhabitants of the towns. The information on storage and capacity is shown under column 14.

Column 15 gives information regarding availability of fire fighting services. In case it is not available in the referent town, the name of the nearest place where it is available has been mentioned and the distance from the town has also been indicated within brackets. Column 16 to 20 pertains to the number of electricity supply connections available for domestic, industrial, commercial and road lighting points etc.

Statement V : Medical, Educational, Recreational and Cultural Facilities, 1999

Column 1 to 3 : Self explanatory.

Column 4 and 5 :

The data covers all such medical institutions run by or aided by Government/Semi Government/Local bodies and Charitable institutions or Social agencies like the Missionaries. Where the family planning centres are attached to hospitals or maternity and child welfare centres or Primary Health Centres, are treated as independent units.

In case of more than one institutions of any type, it is indicated within brackets the number of such institution (s) e.g. D(3), NH(8), etc.

Column 6 to 9 :

The information on educational facilities is reflected in columns 6 to 9

Column 10 : Recognized shorthand, typewriting and vocational training institutes

“Recognised” should mean recognised by some statutory authority, like education department, commerce department, labour department etc. of the government or semi government or autonomous bodies, public sector undertakings etc.

The vocational institutions like - Applied Art/ Painting college, Pharmacy college, B. Ed. College, Teacher’s Training Institute, Music / Dance School, Nursing School etc. are covered under ‘Others’.

Column 11 to 14:

Higher Secondary/Intermediate/Senior Secondary/PUC/Junior College level, Secondary/Matriculation, Middle Schools/ Junior Secondary and Primary Schools.

Schools upto class IV are treated as Primary or Elementary schools. These include Nursery schools,

Kindergarten schools, Pre-Primary schools, Junior Basic schools and Primary schools upto class IV.

Schools upto VII are considered as Middle school or Junior Secondary.

Schools upto class X are considered as Matriculation or Secondary schools.

Schools upto XI or XII classes are considered as Higher Secondary / Intermediate / Pre University / Junior College etc. This would cover 10+2 classes whether held in schools or colleges.

If there are composite schools like Middle schools with Primary classes or Secondary schools with Middle classes, these are also included in the number of Primary and Middle schools, respectively. For example, if in a town, there are two Primary Schools and one Middle school with Primary classes, the number of Primary schools in the town is given as three and that of Middle schools as one though there are only three educational institutions.

If there are more institutions of a type in the town, the number is indicated within bracket along with the abbreviation, e.g. P (4), M (3).

Column 15: Adult literacy class/centres

This column has been introduced keeping in view the Minimum Needs Programme of the Planning Commission. There are number of Adult Education Centres which are included in these columns.

If an educational facility is not available in the town, the name of the nearest place and its distance in kilometres from the town where the facility is available is mentioned.

Column 16 : Working Women’s hostels with number of seats

The number of working women’s hostels if available in the referent town is mentioned with number of seats. If the facility is not available in the town the name of nearest place with distance where the facility is available is recorded.

Column 17 to 19 : Recreational and Cultural Facilities

Stadium, Cinema, Auditorium/Drama/Community Hall are covered under recreational and cultural facilities. The particulars of permanent recreational facilities are considered for these columns.

Column 20 : Public Libraries, Reading Rooms

Number of public libraries and reading rooms available in the referent town are recorded.

Statement VI : Trade, Commerce, Industry and Banking, 1999

Column 3 to 8 : Name of three most important commodities exported and names of three most important commodities manufactured in the town are recorded.

Column 9 : Number of Banks

Number of Banks available in the referent town both Commercial and Co-operative banks are recorded against this column.

Column 10 and 11 : Number of Agricultural Credit Societies and Non-Agricultural Credit Societies

The total number of Agricultural Credit Societies and Non-Agricultural Credit Societies in the referent town are recorded against these columns.

Statement VII : Civic and other Amenities in Slums, 1999

This is the statement on civic and other amenities in all slums whether notified or not and for all towns having statutory bodies, like Municipality, Municipal Corporation, Town area committee etc.

(xii) Amenities in Greater Mumbai City

Greater Mumbai is a single city spreading over two districts namely Mumbai and Mumbai (Suburban). The total area of the city is 603 sq.kms. It has the status of Greater Mumbai since 1950. For administrative convenience the entire corporation area was divided into 23 Wards in 1991 and later in 2001 the number increased to 24 Wards. The Wards name is given alphabetically like A, B, C, D, F/South, F/North upto T Wards. The City region of Greater Mumbai falls from A to G/South ward and consisting of 9 wards and Suburban region from H/West to T wards. The population is steadily increasing since 1961 to 2001 Census.

Education Facilities

In Gr. Mumbai Municipal Corporation there are 1882 Primary Schools and 1176 Middle Schools in 2001. The Government as well as private institutions run a number of educational institutions in the city. There are 910 Secondary Schools, 151 Higher Secondary Schools and 117 degree level colleges affiliated to University of Mumbai. There are 11 Medical colleges, 17 Engineering Colleges and 20 Polytechnics in the City. The Education department of Greater Mumbai in collaboration with voluntary Organisations and educational Institutions organises total literacy campaign.

Greater Mumbai is one of the progressive city in the field of education. Even before the independence, a large number of self-less social workers had set up schools and colleges. After independence the Government had made major efforts for increasing all educational levels in various societies. The special concessions and scholarships were provided for the deserving and the under privileged students. The expenditure on the education was gradually raised during each five year plan with a view to provide educational facilities to those who cannot attend regular day schools on account of age and their domestic difficulties. Government has been continuously encouraging for opening night schools, Open Universities and correspondence courses. Workers in factory areas and other business centers in the city are benefited by these institutions. In respect of primary education, secondary education and higher education, college and technical education including medical education the number of institutions increased rapidly. In case of private agencies, they also run school, colleges, technical and medical colleges and institutions. The Mumbai University established in 1857 has jurisdiction over Greater Mumbai. The University also conducts postgraduate institutions and historical research centers.

It may be mentioned that on an average the ratio of population to these institutions in the city work out as 0.2 primary schools per 1,000 population, 0.1 middle schools and 0.1 secondary schools in the city (Town directory statements).

Medical Facilities

Improvement in the general health of people is reflected in broad terms in the expectation of life at birth. The average birth rate and death rate for children has reduced from year to year in Mumbai. In 2001 the Mumbai City has 84 Hospitals, 250 Dispensaries, 112 Health Centres, 21 Family Welfare Centres, 19 TB Hospitals and other medical institutions are available in the city. During 2001 there are 23,088 beds in the medical institutions.

In public health activity, Mumbai Municipal Corporation is primarily concerned with implementation of population control and family welfare programmes.

Drinking Water

In Mumbai city, most common source of drinking water is tap water.

Other facilities

Mumbai Municipal Corporation on the other hand finances this activity mainly through its resources from the general revenues incurring losses even on medical education. There are 123 adult literacy classes/ centers in the city, 263 recognised shorthand–typing institutions, including vocational training institutions and 15 working women hostels. As regards the recreational and cultural facilities it may be mentioned that there are 13 Stadium, 110 Cinema theaters, 173 Auditorium/Drama/Community Halls and 64 Public libraries including Reading rooms.

PART A
TOWN DIRECTORY

Town Directory

(a) Note Explaining the abbreviations used in Town Directory

Town Directory statements (I to VII)

Statement I : Status and Growth History

Column (2) : Class, name and civic administration status of town :

Class has been introduced to facilitate analysis of town directory data at the state and all India levels. It is presented according to 2001 Census Population of the town as follows:

Population	Class
100,000 and above	I
50,000 - 99,999	II
20,000 - 49,999	III
10,000 - 19,999	IV
5,000 - 9,999	V
Below 5,000	VI

Town with a population of one hundred thousand (1,00,000) and above is treated as a city.

The civic administration status of the towns is indicated within bracket against the name of the town. The following abbreviations are used to denote civic status of town.

(I)	Municipal Corporation	M. Corp.
(II)	Municipal Committee	MC
(III)	Municipal Council	M CI
(IV)	City Municipal Council	CMC
(V)	Town Municipal Council	TMC
(VI)	Municipal Board	MB
(VII)	Municipality	M
(VIII)	Cantonment Board / Cantonment	CB
(IX)	Notified Area	NA
(X)	Notified Town	NT
(XI)	Notified Area Committee/ Notified Area Council	NAC

(XII)	Notified Town Area	NTA
(XIII)	Industrial Notified Area	INA
(XIV)	Industrial Township	ITS
(XV)	Township	TS
(XVI)	Town Panchayat	TP
(XVII)	Nagar Panchayat	NP
(XVIII)	Town Committee/Town Area Committee	TC
(XIX)	Small Town Committee	ST
(XX)	Estate Office	EO
(XXI)	Gram Panchayat	GP
(XXII)	Census Town	CT

Other columns need no comments

Statement II - Physical Aspects and Location of towns, 1999.

Column 3 to 5 : Physical Aspects

In this columns the Rainfall and Maximum and Minimum Temperature of the town is recorded.

Column 6, 7 and 8 :

Name of the State headquarters, District headquarters and Sub-Divisional headquarters with distance from the referent town in kilometres, is recorded respectively. If the names mentioned in these columns are the same as the referent town itself, the distance is recorded as zero (0).

Column 9 and 10 :

Name of the nearest city with one lakh and more and five lakhs and more population are recorded.

Column 11, 12 and 13 :

If referent town enjoys the facility of railway station, bus route facility or navigable river/canal. Its name is mentioned. If not available, then the name of nearest place with distance, where such facility exists is mentioned.

Statement III : Municipal Finance 1998 - 1999

Item-wise amount of receipt and expenditure in thousand rupees, relating to municipal finance of the town for the year 1998-99 is recorded.

Statement IV : Civic and Other amenities, 1999**Column (1 to 5) : Self explanatory.****Column (6) : Road length (in kms.)**

Information about kutchha / pucca road is recorded separately for the roads within the limits of the referent town.

(i)	Pucca Road	PR
(ii)	Kutchha Road	KR

Column (7) : System of Sewerage

Generally, by sewerage system is implied the network of mains and branches of underground conduits for the conveyance of sewerage to the point of disposal. Sewers that carry only household and industrial wastes are called separate sewers, those that carry storm water from roofs, streets and other surface are known as storm water drains, while those carrying both sewage and storm water are called combined sewers.

The codes used for different types of drainage system are as follows :

(i)	Sewer	S
(ii)	Open Surface Drains	OSD
(iii)	Box Surface Drains	BSD
(iv)	Sylk Drains	SD
(v)	Cesspool method	CP
(vi)	Pit System	Pt
(vii)	Others	O

Column 8 to 11 : Number of latrines

Number of various types of latrines both Public and Private are given in these columns.

Column 12 : Method of disposal of night soil

The various prevalent method of disposal of night soil are given below with codes :

Head Loads	HL
Basket	B
Wheel Barrows	WB
Septic Tank	ST

Pit System	Pt
Sewerage	S
Others	O

Column 13 and 14 : Water supply

Source and capacity of storage system. The following codes are used in these columns:

Column 13 :

(i)	Tap water	T
(ii)	Tube-well water	TW
(iii)	Tank Water	TK
(iv)	Well water	W

Column 14 :

(v)	Over Head Tank	OHT
(vi)	Service Reservoir	SR
(vii)	River Infiltration Gallery	RIG
(viii)	Bore Well Pumping System	BWP
(ix)	Pressure Tank	PT

The information on major source of water supply are given in column 13 and the storage capacity against each in kilo-litres (in bracket) are presented in column 14.

Column 15 : Fire Fighting Service

In case the fire fighting service is available in the referent town 'yes' is recorded. If the facility is not available within the town, the name of the nearest place having this facility with its distance from the referent town has been recorded.

Column 16 to 20 : Electrification (Number of connections)

Different types of electric connections have been shown in these columns, i.e. Domestic, Industrial, Commercial, Road lighting (points) and others.

Statement V : Medical, Educational, Recreational and Cultural Facilities, 1999**Column 1 to 3 : Self explanatory.****Column 4 and 5 : Medical**

The data covers all such medical institutions run by or aided by Government / Semi Government / Local bodies and Charitable institutions or Social agencies like the Missionaries. Where the family

planning centres are attached to hospitals or maternity and child welfare centres or Primary Health Centres are treated as independent units and counted separately using following codes:

(i)	Hospital	H
(ii)	Dispensary	D
(iii)	Health Centre	HC
(iv)	Family Welfare Centre	FWC
(v)	T.B. Clinic	TB
(vi)	Nursing Home	NH
(vii)	Others	O

In case of more than one institutions of any type, it is indicated within brackets the number of such institution(s) e.g. D(3), NH(8), etc. The institutions have further been distinguished by providing additional codes within the bracket as given below :

Ayurvedic	A
Unani	U
Homoeopathic	Hom.

Column 6 to 9 :Educational

The codes used for these columns are as follows:

(i)	Arts only	A
(ii)	Science only	S
(iii)	Commerce only	C
(iv)	Arts & Science only	AS
(v)	Arts & Commerce only	AC
(vi)	Combined for all categories-Arts, Science and Commerce	ASC
(vii)	Law	L
(viii)	University	U
(ix)	Others	O

Column 10 : Recognized shorthand, typewriting and vocational training institutes

“Recognised” should mean recognised by some statutory authority, like education department, commerce department, labour department etc. of the government or semi government or autonomous bodies, public sector undertakings etc.

The following codes are used :

(i)	Vocational Training Institute	VT
-----	-------------------------------	----

(ii)	Shorthand	SH
(iii)	Typewriting	Type
(iv)	Shorthand & Typewriting	SH Type
(v)	Others	O

The vocation institutions like - Applied Art / Painting college, Pharmacy college, B.Ed. college, Teacher’s Training Institute, Music / Dance School, Nursing School etc. are covered under ‘Others’.

Column 11 to 14 :Higher Secondary / Intermediate/ Senior Secondary /PUC/Junior College level, Secondary/Matriculation, Middle Schools/ Junior Secondary and Primary Schools.

Schools up to class IV are treated as Primary or elementary schools. These include Nursery schools, Kindergarten schools, Pre-Primary schools, Junior Basic schools and Primary schools upto class IV.

Schools upto VII are considered as Middle school or Junior Secondary.

Schools upto class X are considered as Matriculation or Secondary schools.

Schools upto XI or XII classes are considered as Higher Secondary / Intermediate / Pre University / Junior College etc. This would cover 10+2 classes whether held in schools or colleges.

If there are composite schools like middle schools with primary classes or Secondary schools with Middle classes, these are also included in the number of Primary and Middle schools, respectively. For example, if in a town, there are two Primary Schools and one Middle school with Primary classes, the number of Primary schools in the town is given as three and that of Middle schools as one though there are only three educational institutions.

If there are more institutions of a type in the town, the number is indicated within bracket along with the abbreviation e.g. P(4), M(3).

Column 15 : Adult literacy class/centres

This column has been introduced keeping in view the Minimum Needs Programme of the Planning Commission. There are number of Adult Education Centres which are included in these columns.

If an educational facility is not available in the town, the name of the nearest place and its distance in kilometres from the town where the facility is available is mentioned.

Column 16 : Working Women's hostels with number of seats.

The number of working women's hostels if available in the referent town is mentioned with number of seats. If the facility is not available in the town the name of the nearest place with distance where the facility is available is recorded.

Column 17 to 19 : Recreational and Cultural Facilities.

Stadium, Cinema, Auditorium / Drama / Community Hall are covered under recreational and cultural facilities. The particulars of permanent recreational facilities are considered for these columns.

Column 20 : Public Libraries, Reading Rooms

Number of public libraries and reading rooms available in the referent town are recorded in codes as follows :

- | | | |
|------|----------------|----|
| (i) | Public Library | PL |
| (ii) | Reading Room | RR |

Statement VI : Trade, Commerce, Industry and Banking, 1999

Column 3 to 8 : Name of three most important commodities exported and names of three most important commodities manufactured in the town are recorded.

Column 9 : Number of Banks

Number of Banks available in the referent town both Commercial and Co-operative banks are recorded against this column.

Column 10 and 11 : Number of Agricultural Credit Societies and Non Agricultural Credit Societies.

The total number of Agricultural Credit Societies and Non Agricultural Credit Societies in the referent town are recorded against these columns.

Statement VII : Civic and other Amenities in Slums, 1999

This is the statement on civic and other amenities in all slums whether notified or not and for all towns having statutory bodies, like Municipality, Municipal Corporation, Town area Committee etc.

STATEMENT
Status and

Serial Number	Class, name and civic status of town	Location code number	Name of Taluk/ Tahsil / Police Station / Island etc.	Name of C.D. block	Area (in sq. km.)	Number of households incl. Houseless households (2001 Census)	Population and growth rate (in brackets) of the town at the Censuses of			
							1901	1911	1921	1931
1	2	3	4	5	6	7	8	9	10	11
1	I Greater Mumbai (M. Corp.)	42301000	--	--	603.0	677,163	812,912	1,018,388 (+25.3)	1,244,934 (+22.3)	1,268,306 (+1.9)

STATEMENT
Physical Aspects and

Serial number	Class, name and civic status of town	Physical aspects			Name of and road distance in kilometer(s) from	
		Rainfall (in mm)	Temperature (in centigrade)		State HQ.	District HQ.
			Maximum	Minimum		
1	2	3	4	5	6	7
1	I Greater Mumbai (M. Corp.)	2146.6*	31.2*	23.7*	Gr. Mumbai (0)	Gr. Mumbai (0)

Note : *Figures taken from Colaba Meteorological centre

STATEMENT
Municipal Finance,

Serial number	Class, name and civic status of town	Receipt (in Rs.'000)							Total receipt
		Receipt through taxes, etc.	Revenue derived from municipal properties and power apart from taxation	Government grant	Loan	Advance	Other sources (specify)		
1	2	3	4	5	6	7	8	9	
1	I Greater Mumbai (M. Corp.)	16,812,344	2,079,247	706,451	3,540,000	-	14,874,242	38,012,284*	

Note:* Excluding opening balance
Excluding closing balance

- I**Growth History**

Population and growth rate (in brackets) of the town at the Censuses of							Density (2001 Census)	Sex ratio			Serial Number
1941	1951	1961	1971	1981	1991	2001	1981	1991	2001		
12	13	14	15	16	17	18	19	20	21	22	1
1,686,127	2,966,902	4,152,056	5,970,575	8,243,405	9,925,891	11,978,450	19,865	772	818	809	1
(+32.9)	(+76.0)	(+40.0)	(+43.8)	(+38.1)	(+20.4)	(+20.7)					

- II**Location of Towns, 1999**

Name of and road distance in kilometer(s) from								Serial number
Sub-division /Taluk/ Tahsil / Police station/ Development Block/ Island HQ.	Nearest city with population of one lakh and more	Nearest city with population of five lakh and more	Railway station	Bus facility	Navigable river/ canal (if within ten kilometers)			
8	9	10	11	12	13	1		
--	Thane (35)	Thane (35)	Gr. Mumbai (0)	Gr. Mumbai (0)	--	1		

- III**1998-99**

Expenditure (in Rs.'000)

General adminis- tration	Public safety	Public health and conveniences	Public works	Public institutions	Others (specify)	Total expenditure	Serial number
10	11	12	13	14	15	16	1
1,784,322	1,146,821	14,836,516	3,601,515	-	14,144,277	35,513,451#	1

STATEMENT
Civic and other

Serial number	Class, name and civic status of town	Population (2001 Census)	Population 2001 Census				Number of latrines			
			Scheduled Castes	Scheduled Tribes	Road length (in km. (s))	System of sewerage	Total	Water borne	Service	Others
1	2	3	4	5	6	7	8	9	10	11
1	I Greater Mumbai (M. Corp.)	11,978,450	585,038	91,120	PR (2034.9)	S/OSD	938,409	928,836	-	9,573

STATEMENT
Medical, Educational, Recreational

Serial number	Class, name and civic status of town	Population (2001 Census)	Medical facilities		Educational facilities			
			Hospitals/ Dispensaries/ T.B. clinics etc.	Beds in medical institutions noted in column 4	Medical colleges	Engineering colleges	Polytechnics	Arts/Science/ Commerce/ Law/ Other colleges (of degree level and above)
1	2	3	4	5	6	7	8	9
1	I Greater Mumbai (M. Corp.)	11,978,450	H(84) D(250) HC(112) FWC(21) TB(19) NH(47) O(23)	23,088	A(8), S(16) C(28) AS(8) AC(17) ASC(31) L(4), U(2) O(3)	11	17	20

STATEMENT
Trade, Commerce, Industry

Serial number	Class, name and civic status of town	Name of three most important commodities exported		
		1st	2nd	3rd
1	2	3	4	5
1	I Greater Mumbai (M. Corp.)	Edible Oil	Ready-made garments	Electronic goods

- IV
Amenities, 1999

Method of disposal of night soil	Water supply			Fire fighting service	Electrification (number of connections)				Serial number
	Source of supply	System of storage with capacity in kilolitres (in brackets)			Domestic	Industrial	Commercial	Road lighting (points)	
12	13	14	15	16	17	18	19	20	1
ST/S	T	SR (3,406,186)	Yes	1,222,641	45,698	355,633	103,629	222	1

- V
and Cultural Facilities, 1999

Educational facilities (Contd....)						Number of recreational and cultural facilities					
Recognised shorthand, typewriting and vocational training institutions	Higher secondary/ Intermediate / Senior Secondary/ PUC (Pre-university college)/ Junior college level	Junior secondary and Middle schools	Primary schools	Adult literacy classes/ centres, others (specify)	Working women's hostels with number of seats	Stadium	Cinema	Auditorium/ Drama/ community Halls	Public libraries including reading rooms	Serial number	
10	11	12	13	14	15	16	17	18	19	20	1
SH(27) Type(46) SHType(148) O(42)	151	910	1,176	1,882	123	15 (1,465)	13	110	173	PL(55) RR(9)	1

- VI
and Banking, 1999

Name of three most important commodities manufactured			Number of banks	Number of agricultural credit societies	Number of non-agricultural credit societies	Serial number
1st	2nd	3rd				
6	7	8	9	10	11	1
Medicine	Electronic goods	Ready made garments	1,851	--	2,069	1

STATEMENT
Civic and other amenities

Serial number	Class and name of town	Name of the slum	Is it notified	No. of households (approximate)	Population of the Slum (approximate)	Paved roads (in kilometers)	System of sewerage
1	2	3	4	5	6	7	8
Greater Mumbai (M.Corp.)							
1	I A - Ward	Ambedkar Nagar	No	3,428	18,600	-	S
		Ganesh Murti Nagar	No	2,617	13,781	-	S
		Geeta Nagar	No	1,449	6,747	-	S
		Azad Nagri	No	365	1,727	-	S
		Sundar Nagri	No	618	2,543	-	S
		Jamsethji Bunder	No	502	2,050	-	S
		Sudem Nagri	No	497	2,468	-	S
		Mahatma Phule Nagar	No	273	1,216	-	S
		Shiv Shakti Nagar	No	578	2,539	-	S
		Garib Janata Nagar	No	377	1,738	-	--
		Machhimar Nagar	No	1,173	4,864	-	S
		Shiv Shrushti Nagar	No	517	2,554	-	S
		St. George Compound	No	917	4,707	-	S
		Raj Bahedaddar Compound	No	367	1,533	-	S
2	I B - Ward	Indira Nagar Zopadpatti	No	350	1,750	-	S
		P.D'Mellow Road Zopadpatti	No	1,225	6,125	-	S
3	I C - Ward	There are no Slums within the Ward limits.					
4	I D - Ward	Tardeo Tulsiwadi	Yes	1,273	6,365	0.8	S
		Jijamata Colony	Yes	107	535	0.9	S
		M.P.Mill Compound	Yes	86	430	-	S
		Datta Mandir Forjet Hill Road	Yes	0	0	-	S
		Megha Jodhi Waghela	Yes	0	0	-	S
		Pannalal Chawl Bellasis Road	Yes	159	807	-	S
		Raj Bahadur Compound Bellasis Road	Yes	0	0	-	S
		Vishal Mandir Forjet Hill	Yes	0	0	-	S
		Mafatlal Mill Chawl	Yes	0	0	-	S
		Opera House (Hyderabad Estate)	Yes	0	0	-	S
		M.P.Mill Compound	Yes	560	2,804	-	S
		Banganga	Yes	0	0	-	S
		Mahalaxmi	Yes	405	2,028	-	S
		Tardeo A-C. S.No.725 B	Yes	244	1,216	-	S
Malabar Hill (Prem Nagar)	Yes	150	785	-	S		

- VII
in Slums, 1999

Number of latrines				Method of disposal of night soil	No. of tap points/public hydrants installed for supply of protected water	Electricity connections			Serial number
Private			Community			Domestic	Road lighting (points)	Others	
water borne	service	others							
9	10	11	12	13	14	15	16	17	1
-	-	-	10	ST	-	-	-	-	1
-	-	-	47	ST	-	-	-	-	
-	-	-	22	ST	-	-	-	-	
-	-	-	11	ST	-	-	-	-	
-	-	-	10	ST	-	-	-	-	
-	-	-	5	ST	-	-	-	-	
-	-	-	8	ST	-	-	-	-	
-	-	-	8	ST	-	-	-	-	
-	-	-	8	ST	-	-	-	-	
-	-	-	10	ST	-	-	-	-	
-	-	-	48	ST	-	-	-	-	
-	-	-	10	ST	-	-	-	-	
-	-	-	42	ST	-	-	-	-	
-	-	-	8	ST	-	-	-	-	
-	-	-	7	S	-	-	-	-	2
-	-	-	44	S	-	-	-	-	
-	-	-	-	-	-	-	-	-	3
-	-	-	-	S	81	-	-	-	4
-	-	-	-	S	-	-	-	-	
-	-	-	-	S	27	-	-	-	
-	-	-	-	S	-	-	-	-	
-	-	-	-	S	-	-	-	-	
-	-	-	-	S	-	-	-	-	
-	-	-	-	S	-	-	-	-	
-	-	-	-	S	-	-	-	-	
-	-	-	-	S	3	-	-	-	
-	-	-	-	S	-	-	-	-	
-	-	-	-	S	-	-	-	-	
-	-	-	-	S	-	-	-	-	
-	-	-	-	S	-	-	-	-	
-	-	-	-	S	33	-	-	-	
-	-	-	-	S	15	-	-	-	
-	-	-	-	S	-	-	-	-	
-	-	-	-	S	60	-	-	-	

STATEMENT
Civic and other amenities

Serial number	Class and name of town	Name of the slum	Is it notified	No. of households (approximate)	Population of the Slum (approximate)	Paved roads (in kilometers)	System of sewerage
1	2	3	4	5	6	7	8
		Shiri Road	Yes	0	0	-	S
		Napeansea Road	Yes	0	0	-	S
		Dharpsha Road	Yes	0	0	-	S
5	I E - Ward	M.P. Nagar	Yes	443	2,215	-	S
		A.V. Chawl	Yes	141	705	-	S
		Hens Road (Transit Camp)	Yes	62	310	-	S
		Transit Camp (Tank Pakhadi)	Yes	128	640	-	S
		Sankhali Street	Yes	21	105	-	S
		Mominpura	Yes	16	80	-	S
		Undriya Street Water Galli	Yes	8	40	0.1	S
		D.P. Wadi	Yes	74	370	-	S
		Narial Wadi	Yes	116	580	-	S
		Bhandarwada	Yes	124	620	0.2	-
		Khalifa Chawl	Yes	14	70	-	S
6	I F/S Ward	Morachi Wadi	Yes	256	1,280	-	OSD
		Ext. Of 2Nd Oct. Colony	Yes	838	4,190	-	OSD
		Dabholkar Adda	Yes	127	635	-	OSD
		Sahyadri Colony	Yes	1	5	-	OSD
		Chandica Sansthan	Yes	208	1,040	-	OSD
		Charamakar Rahiwasi	Yes	44	220	-	OSD
		2Nd October Colony	Yes	518	2,590	-	OSD
		Nurses Quarters	Yes	79	395	-	OSD
		Katradevi	Yes	139	695	-	OSD
		Hanuman Nagar	Yes	63	315	-	OSD
		Hanuman Tekdi	Yes	54	270	-	OSD
		Ram Laxman Tekdi	Yes	594	2,970	-	OSD
		Shivaji Nagar	Yes	93	465	-	OSD
		Prabudha Nagar	Yes	705	3,525	-	OSD
		Vittal Nagar	Yes	561	2,805	-	OSD
		Bhim Nagar	Yes	243	1,215	-	OSD
		Azad Nagar No. 1&2	Yes	73	365	-	OSD
		Sena Nagar	Yes	63	315	-	OSD
		Tilak Nagar	Yes	99	495	-	OSD
		Bardai Camp	Yes	103	515	-	OSD
		Zakeria Bandar Near Bardai	Yes	8	40	-	OSD
		Shiv Nagar	Yes	87	435	-	OSD

- VII -(Contd.)
in Slums, 1999

Number of latrines				Method of disposal of night soil	No. of tap points/public hydrants installed for supply of protected water	Electricity connections			Serial number
Private			Community			Domestic	Road lighting (points)	Others	
water borne	service	others							
9	10	11	12	13	14	15	16	17	1
-	-	-	-	S	1	-	-	-	
-	-	-	-	S	131	-	-	-	
-	-	-	-	S		-	-	-	
-	-	-	-	S	-	-	-	-	5
-	-	-	-	S	-	-	-	-	
-	-	-	-	S	-	-	-	-	
-	-	-	-	S	-	-	-	-	
-	-	-	-	S	-	-	-	-	
-	-	-	-	S	-	-	-	-	
-	-	-	-	S	-	-	-	-	
-	-	-	-	---	-	-	-	-	
-	-	-	-	---	-	-	-	-	
-	-	-	18	ST	36	243	3	-	6
-	-	-	36	ST	119	818	10	-	
-	-	-	30	ST	18	126	6	-	
-	-	-	-	ST	-	1	-	-	
-	-	-	-	ST	29	207	17	-	
-	-	-	-	ST	7	44	5	-	
-	-	-	24	ST	74	479	17	-	
-	-	-	-	ST	11	62	3	-	
-	-	-	12	ST	19	120	2	-	
-	-	-	12	ST	9	63	3	-	
-	-	-	12	ST	6	52	1	-	
-	-	-	42	ST	84	563	2	-	
-	-	-	-	ST	13	93	7	-	
-	-	-	18	ST	100	692	4	-	
-	-	-	18	ST	80	561	7	-	
-	-	-	12	ST	34	240	9	-	
-	-	-	-	ST	10	71	6	-	
-	-	-	17	ST	9	63	2	-	
-	-	-	11	ST	14	79	3	-	
-	-	-	14	ST	14	101	2	-	
-	-	-	-	ST	-	8	2	-	
-	-	-	12	ST	12	78	3	-	

STATEMENT
Civic and other amenities

Serial number	Class and name of town	Name of the slum	Is it notified	No. of households (approximate)	Population of the Slum (approximate)	Paved roads (in kilometers)	System of sewerage
1	2	3	4	5	6	7	8
6	I F/S Ward	Seva Nagar	Yes	63	315	-	OSD
		Adarsha Nagar	Yes	240	1,200	-	OSD
		New Pratap Nagar	Yes	20	100	-	OSD
		Shastri Nagar	Yes	133	665	-	OSD
		Gautam Nagar	Yes	67	335	-	OSD
		Turner Sanitorium	Yes	533	2,665	-	OSD
		Ext Of Turner Sanitorium	Yes	73	365	-	OSD
		T.B. Hospital	Yes	187	935	-	OSD
		Kader Pathan Chawl	Yes	68	340	-	OSD
		M.K. Sangh	Yes	38	190	-	OSD
		Mohite Land And Seva Kutir	Yes	13	65	-	OSD
		Sainath Slum	Yes	13	65	-	OSD
		Sewree Koliwada	Yes	425	2,125	-	OSD
		Rahat Nagar	Yes	148	740	-	OSD
		Charbi Chawl	Yes	42	210	-	OSD
		Shahid Nagar	Yes	91	455	-	OSD
		Sewree Cross Road	Yes	182	910	-	OSD
		Oza Street Gate No. 7	Yes	242	1,210	-	OSD
		Hira Seth Chawl	Yes	141	705	-	OSD
		Parmanand Wadi	Yes	458	2,290	-	OSD
Mahatma Phule Plot	Yes	1	5	-	OSD		
Bhoiwada	Yes	132	660	-	OSD		
Ganesh Nagar	Yes	311	1,555	-	OSD		
Baradevi	Yes	58	290	-	OSD		
Wagheshwari	Yes	114	570	-	OSD		
2Nd October	Yes	1,219	6,095	-	OSD		
7	I F/N Ward	Punjabi Colony	No	2,087	10,437	-	OSD
		Salamoti Hill	No	342	2,052	-	OSD
		Rawli M. Hom	No	1,085	5,424	-	OSD
		Welfare Centre	No	191	957	-	OSD
		L.T.M.G. Colony	No	75	378	-	OSD
		R.P. Nagar	No	106	529	-	OSD
		Sunder K. Nagar	No	85	430	-	OSD
		European Cemetry	No	273	1,366	-	OSD
		Wadala Plot 9-10	No	2,501	12,510	-	OSD
		Shivaji Nagar	No	306	1,535	-	OSD
		Chindiwala Colony	No	27	140	-	OSD
		Sion Fort	No	211	1,055	-	OSD
		Rupam Cinema	No	29	144	-	OSD
		Azad Nagar	No	27	141	-	OSD

- VII -(Contd.)
in Slums, 1999

Number of latrines				Method of disposal of night soil	No. of tap points/public hydrants installed for supply of protected water	Electricity connections			Serial number
Private			Community			Domestic	Road lighting (points)	Others	
water borne	service	others							
9	10	11	12	13	14	15	16	17	1
-	-	-	12	ST	7	63	2	-	6
-	-	-	24	ST	34	231	6	-	
-	-	-	12	ST	21	17	3	-	
-	-	-	12	ST	19	130	6	-	
-	-	-	-	ST	9	67	5	-	
-	-	-	6	ST	76	530	4	-	
-	-	-	8	ST	10	69	3	-	
-	-	-	-	ST	26	172	4	-	
-	-	-	6	ST	9	52	2	-	
-	-	-	6	ST	5	30	2	-	
-	-	-	6	ST	1	13	1	-	
-	-	-	-	ST	1	13	1	-	
-	-	-	24	ST	60	400	7	-	
-	-	-	18	ST	21	130	8	-	
-	-	-	6	ST	7	42	2	-	
-	-	-	12	ST	13	82	3	-	
-	-	-	15	ST	26	170	2	-	
-	-	-	-	ST	34	241	3	-	
-	-	-	12	ST	20	141	2	-	
-	-	-	18	ST	23	432	2	-	
-	-	-	-	ST	-	1	2	-	
-	-	-	12	ST	18	125	1	-	
-	-	-	30	ST	44	305	1	-	
-	-	-	18	ST	-	52	2	-	
-	-	-	12	ST	5	111	3	-	
-	-	-	15	ST	160	1,100	2	-	
-	-	-	81	S	139	2,050	-	-	7
-	-	-	4	S	22	328	-	-	
-	-	-	65	S	70	1,040	-	-	
-	-	-	18	S	12	172	-	-	
-	-	-	11	S	5	70	-	-	
-	-	-	22	S	7	84	-	-	
-	-	-	11	S	6	72	-	-	
-	-	-	24	S	18	265	-	-	
-	-	-	85	S	167	2,445	-	-	
-	-	-	40	S	20	290	-	-	
-	-	-	6	S	2	20	-	-	
-	-	-	18	S	14	205	-	-	
-	-	-	11	S	2	29	-	-	
-	-	-	11	S	2	27	-	-	

STATEMENT
Civic and other amenities

Serial number	Class and name of town	Name of the slum	Is it notified	No. of households (approximate)	Population of the Slum (approximate)	Paved roads (in kilometers)	System of sewerage
1	2	3	4	5	6	7	8
		Jadhav Wadi	No	18	92	-	OSD
		Indira Nagar	No	266	1,345	-	OSD
		Sanatan Nagar	No	72	362	-	OSD
		Kamla Nagar	No	1	6	-	OSD
		Kanch Karkhana	No	2	11	-	OSD
		Siddharth Nagar	No	7	34	-	OSD
		Plot No. 96-97	No	14	72	-	OSD
8	I G/N Ward	Anna Nagar	Yes	1,634	8,170	-	S
		Kunte Nagar	Yes	1,196	5,980	-	S
		Muslim Nagar	Yes	755	3,775	-	S
		Indira Nagar (K.H.R.D.)	Yes	251	1,255	-	S
		Indira Nagar	Yes	750	3,750	-	S
		Akg Nagar	Yes	499	2,500	-	S
		K.K. Nagar	Yes	378	1,890	-	S
		Shopping Centre	Yes	21	105	-	S
		Nawab Nagar	Yes	259	1,295	-	S
		Tilak Nagar	Yes	11	55	-	S
		Old R.P.	Yes	101	505	-	S
		New R.P.	Yes	19	95	-	S
		Gani Garaj	Yes	199	1,000	-	S
		Kamala Nagar	Yes	572	2,860	-	S
		New Kamala Nagar	Yes	25	125	-	S
		Azad Nagar	Yes	114	550	-	S
		Ramabai Nagar	Yes	274	1,370	-	S
		Siddharth Nagar	Yes	204	1,020	-	S
		Walmiki Nagar	Yes	255	1,275	-	S
		Dr. Ambedkar Nagar	Yes	824	4,120	-	S
		Anand Nagar	Yes	68	340	-	S
		Nityanand Nagar	Yes	43	215	-	S
		Milind And Bhim Nagar	Yes	572	2,860	-	S
		Mukund Nagar A.	Yes	2,020	10,100	-	S
		Naik Nagar	Yes	508	2,440	-	S
		Prem Nagar	Yes	70	350	-	S
		New Naik Nagar	Yes	71	355	-	S
		Shashtri Nagar	Yes	902	4,510	-	S
		Khambadevi Nagar	Yes	650	3,250	-	S
		Khambadevi R. Plot	Yes	185	925	-	S
		Indira Qureshi	Yes	403	2,015	-	S
		Mukund Nagar C.	Yes	725	3,625	-	S
		Rewa Fort	Yes	70	350	-	S
		Mukund Nagar E.	Yes	34	170	-	S

- VII -(Contd.)
in Slums, 1999

Number of latrines				Method of disposal of night soil	No. of tap points/public hydrants installed for supply of protected water	Electricity connections			Serial number
Private			Community			Domestic	Road lighting (points)	Others	
water borne	service	others							
9	10	11	12	13	14	15	16	17	1
-	-	-	24	S	1	15	-	-	
-	-	-	18	S	117	260	-	-	
-	-	-	-	S	5	71	-	-	
-	-	-	-	S	-	1	-	-	
-	-	-	-	S	-	2	-	-	
-	-	-	2	S	1	1	-	-	
-	-	-	2	S	1	12	-	-	
-	-	-	10	S	81	1,628	-	-	8
-	-	-	8	S	69	1,191	-	-	
-	-	-	7	S	37	250	-	-	
-	-	-	2	S	12	248	-	-	
-	-	-	7	S	37	725	-	-	
-	-	-	4	S	25	480	-	-	
-	-	-	3	S	18	370	-	-	
-	-	-	2	S	1	17	-	-	
-	-	-	2	S	12	241	-	-	
-	-	-	-	S	1	8	-	-	
-	-	-	1	S	5	100	-	-	
-	-	-	-	S	1	17	-	-	
-	-	-	2	S	10	182	-	-	
-	-	-	5	S	28	570	-	-	
-	-	-	1	S	1	20	-	-	
-	-	-	1	S	5	110	-	-	
-	-	-	2	S	10	260	-	-	
-	-	-	2	S	10	200	-	-	
-	-	-	2	S	11	251	-	-	
-	-	-	8	S	40	820	-	-	
-	-	-	1	S	3	60	-	-	
-	-	-	1	S	2	40	-	-	
-	-	-	5	S	28	560	-	-	
-	-	-	20	S	101	1,890	-	-	
-	-	-	5	S	25	500	-	-	
-	-	-	2	S	3	65	-	-	
-	-	-	2	S	3	70	-	-	
-	-	-	9	S	45	806	-	-	
-	-	-	6	S	30	640	-	-	
-	-	-	1	S	10	174	-	-	
-	-	-	4	S	20	400	-	-	
-	-	-	7	S	35	700	-	-	
-	-	-	1	S	3	70	-	-	
-	-	-	1	S	1	30	-	-	

STATEMENT
Civic and other amenities

Serial number	Class and name of town	Name of the slum	Is it notified	No. of households (approximate)	Population of the Slum (approximate)	Paved roads (in kilometers)	System of sewerage
1	2	3	4	5	6	7	8
8	I G/N Ward	Laxmi Baug	Yes	414	2,070	-	S
		A/4 Kala Killa	Yes	986	4,930	-	S
		Social Nagar A.	Yes	788	3,940	-	S
		Social Nagar C.	Yes	241	1,205	-	S
		Social Nagar D.	Yes	216	1,080	-	S
		Social Nagar New Plot	Yes	242	1,210	-	S
		Social Nagar B.	Yes	632	3,160	-	S
		B.J. Nagar	Yes	358	1,790	-	S
		A/3 Kala Killa	Yes	362	1,810	-	S
		A/2 Shiv Shankar	Yes	693	3,465	-	S
		Shivshankar D.	Yes	78	3,020	-	S
		Mahim Causeway	Yes	89	445	-	S
		Parking Plot	Yes	133	665	-	S
		N.P. Chawl	Yes	28	140	-	S
		Ramshyam Wadi	Yes	321	1,600	-	S
		N.M. Show Room	Yes	148	740	-	S
		Welkar Wadi	Yes	30	150	-	S
		Padri Wadi	Yes	74	370	-	S
		Tulaskar Wadi	Yes	0	0	-	S
		School Plot	Yes	151	755	-	S
		Dr. B.A. Nagar	Yes	1,306	6,530	-	S
		Jalan Wadi	Yes	27	135	-	S
		Jai Bhawani	Yes	80	400	-	S
		M.L. Crossing A.	Yes	906	4,530	-	S
		M.L. Crossing B.	Yes	461	2,335	-	S
		I.G.C. Chawl	Yes	82	410	-	S
		Chamda Bazar	Yes	262	131	-	S
		Shettye Wadi	Yes	21	165	-	S
		Subhash Nagar	Yes	413	2,065	-	S
		Balaji Nagar	Yes	456	2,280	-	S
		Shivshakti Nagar	Yes	277	1,350	-	S
		New Ganesh Nagar	Yes	133	665	-	S
		Dhorwada	Yes	1,111	5,555	-	S
		Gandhi Nagar K/E	Yes	130	650	-	S
		Subhash Nagar K/E	Yes	285	1,425	-	S
		Shahid Bhagat Singh	Yes	64	320	-	S
		Kumbhar Wada	Yes	95	475	-	S
		V.O.C. Chawl	Yes	322	1,610	-	S
		K.N. Nagar	Yes	526	2,630	-	S
		Saibaba Nagar	Yes	1,451	7,255	-	S

- VII - (Contd.)
in Slums, 1999

Number of latrines				Method of disposal of night soil	No. of tap points/public hydrants installed for supply of protected water	Electricity connections			Serial number
Private			Community			Domestic	Road lighting (points)	Others	
water borne	service	others							
9	10	11	12	13	14	15	16	17	1
-	-	-	4	S	20	401	-	-	8
-	-	-	9	S	45	972	-	-	
-	-	-	7	S	35	770	-	-	
-	-	-	2	S	10	240	-	-	
-	-	-	10	S	10	210	-	-	
-	-	-	12	S	10	238	-	-	
-	-	-	6	S	30	630	-	-	
-	-	-	3	S	15	351	-	-	
-	-	-	3	S	15	360	-	-	
-	-	-	6	S	30	680	-	-	
-	-	-	1	S	3	70	-	-	
-	-	-	1	S	4	80	-	-	
-	-	-	1	S	5	120	-	-	
-	-	-	3	S	1	20	-	-	
-	-	-	2	S	15	300	-	-	
-	-	-	1	S	6	140	-	-	
-	-	-	1	S	1	25	-	-	
-	-	-	7	S	4	70	-	-	
-	-	-	-	S	-	-	-	-	
-	-	-	1	S	6	142	-	-	
-	-	-	13	S	65	1,260	-	-	
-	-	-	1	S	1	20	-	-	
-	-	-	1	S	4	73	-	-	
-	-	-	9	S	45	900	-	-	
-	-	-	4	S	20	450	-	-	
-	-	-	2	S	4	80	-	-	
-	-	-	13	S	13	260	-	-	
-	-	-	1	S	1	20	-	-	
-	-	-	4	S	20	401	-	-	
-	-	-	1	S	21	402	-	-	
-	-	-	20	S	12	260	-	-	
-	-	-	10	S	7	127	-	-	
-	-	-	11	S	50	990	-	-	
-	-	-	13	S	6	128	-	-	
-	-	-	28	S	10	270	-	-	
-	-	-	2	S	3	60	-	-	
-	-	-	2	S	4	87	-	-	
-	-	-	30	S	12	320	-	-	
-	-	-	25	S	35	522	-	-	
-	-	-	14	S	55	1,397	-	-	

STATEMENT
Civic and other amenities

Serial number	Class and name of town	Name of the slum	Is it notified	No. of households (approximate)	Population of the Slum (approximate)	Paved roads (in kilometers)	System of sewerage
1	2	3	4	5	6	7	8
9	I G/S Ward	Prem Nagar Siddharth Nagar	Yes	1,712	8,560	-	S
		Kasturba Gandhi Nagar	Yes	262	1,310	-	S
		Sadanand Wadi D.F.	Yes	55	275	-	S
		Worli Bus Depot	Yes	111	556	-	S
		Ganesh Nagar	Yes	78	390	-	S
		Adarsh Nagar	Yes	302	1,510	-	S
		Opposite Secseria Mill	Yes	87	435	-	S
		Gulabachi Wadi	Yes	12	60	-	S
		Mahakali Nagar	Yes	9	45	-	S
		Jaihind Patra Shed	Yes	9	45	-	S
		Arvind Nagar	Yes	71	355	-	S
		Udyog Nagar	Yes	448	2,240	-	S
		Behind Sadhana Mill Depot	Yes	48	240	-	S
		Ramghar Sewa Mandal	Yes	260	1,300	-	S
		Vijay Nagar	Yes	241	1,205	-	S
		Marwadi Chawl	Yes	13	65	-	S
		Laxmidas Wadi	Yes	55	275	-	S
		Land Between Nehru Nagar	Yes	49	150	-	S
		Yadav Wadi	Yes	9	45	-	S
		Amar Nagar	Yes	113	565	-	S
		Shrikrishna Nagar	Yes	22	110	-	S
		Ramdev Nagar	Yes	438	2,190	-	S
		Subhash Nagar	Yes	349	1,745	-	S
		Nehru Nagar	Yes	700	3,500	-	S
		Shriram Nagar	Yes	172	860	-	S
		Shastri Nagar	Yes	245	1,225	-	S
		Shivsena Nagar	Yes	163	815	-	S
		Satya Wadi	Yes	229	1,145	-	S
		Gandhi Nagar	Yes	442	2,210	-	S
		Madras Wadi	Yes	386	1,930	-	S
		Swami Vivekananda Nagar	Yes	551	2,755	-	S
		Anand Nagar	Yes	416	2,080	-	S
		Janata Colony	Yes	66	330	-	S
		Gopal Nagar	Yes	565	2,825	-	S
		Maya Nagar (Left Side)	Yes	72	360	-	S
		Maya Nagar	Yes	186	930	-	S
		Bhim Nagar (Worli)	Yes	162	810	-	S
		Hanuman Nagar	Yes	99	495	-	S

**- VII - (Contd.)
in Slums, 1999**

Number of latrines				Method of disposal of night soil	No. of tap points/public hydrants installed for supply of protected water	Electricity connections			Serial number
Private		Community	water borne			Domestic	Road lighting (points)	Others	
10	11			12	9				14
-	-	-	-	S	115	1,507	-	-	9
-	-	-	-	S	22	210	-	-	
-	-	-	-	S	4	50	-	-	
-	-	-	-	S	10	101	-	-	
-	-	-	-	S	7	60	-	-	
-	-	-	-	S	27	250	-	-	
-	-	-	-	S	7	80	-	-	
-	-	-	-	S	-	12	-	-	
-	-	-	-	S	-	6	-	-	
-	-	-	-	S	-	6	-	-	
-	-	-	-	S	6	55	-	-	
-	-	-	-	S	40	402	-	-	
-	-	-	-	S	4	40	-	-	
-	-	-	-	S	23	207	-	-	
-	-	-	-	S	22	230	-	-	
-	-	-	-	S	1	10	-	-	
-	-	-	-	S	4	50	-	-	
-	-	-	-	S	4	41	-	-	
-	-	-	-	S	1	6	-	-	
-	-	-	-	S	10	99	-	-	
-	-	-	-	S	1	10	-	-	
-	-	-	-	S	39	410	-	-	
-	-	-	-	S	31	310	-	-	
-	-	-	-	S	60	570	-	-	
-	-	-	-	S	15	161	-	-	
-	-	-	-	S	22	210	-	-	
-	-	-	-	S	15	160	-	-	
-	-	-	-	S	20	200	-	-	
-	-	-	-	S	40	434	-	-	
-	-	-	-	S	35	360	-	-	
-	-	-	-	S	50	451	-	-	
-	-	-	-	S	40	341	-	-	
-	-	-	-	S	5	60	-	-	
-	-	-	-	S	50	467	-	-	
-	-	-	-	S	6	70	-	-	
-	-	-	-	S	9	181	-	-	
-	-	-	-	S	9	150	-	-	
-	-	-	-	S	4	70	-	-	

STATEMENT
Civic and other amenities

Serial number	Class and name of town	Name of the slum	Is it notified	No. of households (approximate)	Population of the Slum (approximate)	Paved roads (in kilometers)	System of sewerage
1	2	3	4	5	6	7	8
9	I G/S Ward	Shapurji Palanji Wadi	Yes	89	445	-	S
		Shivaji Nagar	Yes	150	750	-	S
		Shivaji Nagar Tekadi	Yes	153	765	-	S
		Uttar					
		Gulfadevi	Yes	328	1,640	-	S
		Markandeshwar Temple	Yes	83	415	-	S
		Kamgar Nagar No.1	Yes	531	2,655	-	S
		Janata Bhim Nagar	Yes	103	515	-	S
		Jarimari Temple	Yes	95	475	-	S
		Anna Nagar	Yes	128	640	-	S
		Mata Ramabai Ambedkar Nagar	Yes	666	3,330	-	S
		Worli Hill Slope	Yes	77	385	-	S
		Hanuman Nagar No.3	Yes	17	85	-	S
		Sadanand Wadi P.D.	Yes	31	155	-	S
		Vir Jijamata Nagar	Yes	739	3,695	-	S
		V.P. Stadium	Yes	588	2,940	-	S
		Ganesh Nagar 'D' Committee	Yes	43	215	-	S
		Indira Nagar / Ganesh Nagar 'C'	Yes	142	710	-	S
		Sane Guruji 'B' Committee	Yes	404	2,020	-	S
		Shiv Shakti Nagar	Yes	19	95	-	S
		Rajiv Nagar (Haji Ali)	Yes	37	185	-	S
		Sai Dham Zopadpatti (Worli)	Yes	31	155	-	S
		Ramdeo Nagar Rahivasi Sangh	Yes	3	15	-	S
		Bhaiyasaheb Ambedkar Nagar	Yes	41	205	-	S
		Kamgar Nagar No.2	Yes	626	3,130	-	S
		Rajiv Nagar	Yes	12	60	-	S
		New Nariyal Wadi	Yes	38	190	-	S
		Om Dattaji Nagar	Yes	226	1,130	-	S
		Ganesh Nagar 'D' Committee (1985)	Yes	115	575	-	S
		Mariamamma Nagar	Yes	89	450	-	S
		Bharat Nagar	Yes	42	210	-	S
		Saibaba Nagar (1985)	Yes	256	1,280	-	S
		Tilak Nagar	Yes	467	2,335	-	S
		Drying Ground	Yes	44	220	-	S

**- VII - (Contd.)
in Slums, 1999**

Number of latrines				Method of disposal of night soil	No. of tap points/public hydrants installed for supply of protected water	Electricity connections			Serial number
Private			Community			Domestic	Road lighting (points)	Others	
water borne	service	others							
9	10	11	12	13	14	15	16	17	1
-	-	-	-	S	5	140	-	-	9
-	-	-	-	S	10	160	-	-	
-	-	-	-	S	11	80	-	-	
-	-	-	-	S	30	531	-	-	
-	-	-	-	S	6	103	-	-	
-	-	-	-	S	51	-	-	-	
-	-	-	-	S	9	-	-	-	
-	-	-	-	S	8	90	-	-	
-	-	-	-	S	10	121	-	-	
-	-	-	-	S	60	602	-	-	
-	-	-	-	S	7	70	-	-	
-	-	-	-	S	-	15	-	-	
-	-	-	-	S	3	30	-	-	
-	-	-	-	S	73	712	-	-	
-	-	-	-	S	56	568	-	-	
-	-	-	-	S	3	40	-	-	
-	-	-	-	S	10	140	-	-	
-	-	-	-	S	35	395	-	-	
-	-	-	-	S	2	16	-	-	
-	-	-	-	S	4	34	-	-	
-	-	-	-	S	3	30	-	-	
-	-	-	-	S	-	-	-	-	
-	-	-	-	S	2	35	-	-	
-	-	-	-	S	59	621	-	-	
-	-	-	-	S	1	8	-	-	
-	-	-	-	S	3	35	-	-	
-	-	-	-	S	20	215	-	-	
-	-	-	-	S	15	110	-	-	
-	-	-	-	S	6	76	-	-	
-	-	-	-	S	3	39	-	-	
-	-	-	-	S	24	250	-	-	
-	-	-	-	S	40	460	-	-	
-	-	-	-	S	4	40	-	-	

STATEMENT
Civic and other amenities

Serial number	Class and name of town	Name of the slum	Is it notified	No. of households (approximate)	Population of the Slum (approximate)	Paved roads (in kilometers)	System of sewerage
1	2	3	4	5	6	7	8
10	I H/W Ward	Shastri Nagar, Maharashtra Nagar	No	2,238	10,510	0.5	S
		Qureshi Nagar	Yes	402	2,112	0.5	S
		Madam Wadi & Jamate Jamoria Colony	No	606	2,957	1.0	S
		J.J. Colony And Indira Nagar	No	1,121	5,901	0.6	S
		Lal Mati Zopadpatti	No	837	3,979	0.5	S
		Chinchpokli	Yes	313	1,506	0.4	S
		Rajaram Wadi	No	187	687	0.4	S
		Nityand Nagar	No	448	1,941	0.5	S
		Pimpaleshwar Wadi					
		Pimpaleshwar Wadi	No	458	1,910	0.6	S
		Rane Chawl, Pawar Chawl To Jaffababa Colony	No	1,739	7,081	1.0	S
		Ambedkar Nagar	No	838	3,249	1.0	S
		Mahel Singh Compound	No	181	653	0.5	S
		Pali Pathar	No	802	2,736	1.5	S
		Hanuman Nagar	No	963	3,246	1.5	S
		Pyari Nagar	No	682	2,570	1.5	S
		Adarsh Nagar D'Mello Coumpound	No	895	2,540	0.5	S
		Chimabai Koliwada	No	562	2,009	1.5	S
		Gajdhar Bandh Khar Danda	No	14,319	58,165	2.5	S
		Gajdhar Bandh Khar	Yes	149	716	0.5	S
		Hasnabad Lane (Sweeper Colony)	No	547	3,057	1.0	S
		Pereirawadi (Pali)	No	169	687	1.0	S
		Juna Khar	No	636	1,728	1.0	S
		Pereirawadi 15Th & 16Th Road	No	212	317	0.5	S
		Narli Agripada Om Kacharnath Mandal	No	437	1,975	0.5	S
		Navjeevan Zopadpatti	No	452	2,178	0.5	S
		Murgam Chawl	No	86	359	0.5	S
		Bhimwada Khoturdi	No	1,247	4,628	1.5	S
		Mitra Mandal Lane	No	1,071	3,940	1.5	S
		Garodia Estate	No	511	2,001	1.0	S
		Sai Seva Sangh	No	648	2,695	1.0	S

**- VII - (Contd.)
in Slums, 1999**

Number of latrines				Method of disposal of night soil	No. of tap points/public hydrants installed for supply of protected water	Electricity connections			Serial number
Private		Community	water borne			Domestic	Road lighting (points)	Others	
service	others			12	13				14
5	-	-	6	ST	105	10	21	-	10
-	-	-	1	ST	4	4	4	-	
4	-	-	3	ST	20	2	10	-	
1	-	-	4	ST	45	2	20	-	
-	-	-	2	ST	30	2	10	-	
-	-	-	2	ST	13	3	11	-	
-	-	-	2	ST	7	2	8	-	
3	-	-	2	ST	18	2	12	-	
-	-	-	2	ST	15	2	9	-	
2	-	-	4	ST	52	3	9	-	
-	-	-	3	ST	27	4	24	-	
-	-	-	2	ST	7	2	11	-	
-	-	-	3	ST	26	2	6	-	
-	-	-	5	ST	39	2	13	-	
-	-	-	3	ST	23	2	9	-	
-	-	-	4	ST	30	2	16	-	
-	-	-	3	ST	18	3	9	-	
10	-	-	10	ST	409	10	22	-	
-	-	-	2	ST	6	2	16	-	
-	-	-	2	ST	19	2	6	-	
-	-	-	2	ST	6	1	3	-	
-	-	-	3	ST	20	3	11	-	
-	-	-	2	ST	8	1	6	-	
2	-	-	3	ST	15	2	11	-	
3	-	-	3	ST	16	2	11	-	
-	-	-	2	ST	3	1	2	-	
-	-	-	5	ST	40	4	16	-	
-	-	-	5	ST	30	3	15	-	
2	-	-	2	ST	18	3	5	-	
-	-	-	3	ST	21	2	11	-	

STATEMENT
Civic and other amenities

Serial number	Class and name of town	Name of the slum	Is it notified	No. of households (approximate)	Population of the Slum (approximate)	Paved roads (in kilometers)	System of sewerage
1	2	3	4	5	6	7	8
		Shastri Nagar (Chunepatt)	No	2,539	12,516	2.5	S
		Daulat Nagar	No	529	2,441	1.0	S
11	I H/E Ward	Nav Pada	Yes	3,429	15,510	4.0	S
		Beharam Pada	Yes	8,888	31,507	5.0	S
		Kher Wadi	No	4,379	18,426	4.0	S
		Dnyaneshwar Nagar	Yes	6,442	29,543	3.0	S
		Maharashtra Nagar	Yes	3,000	13,000	2.0	S
		Ambedkar Nagar	Yes	2,003	8,690	2.0	S
		Bharat Nagar	Yes	10,320	48,809	8.0	S
		Prabhat Colony	Yes	530	2,665	1.0	S
		Zaku Club	Yes	240	1,230	1.0	S
		Zaku Club	Yes	65	325	0.5	S
		Vishram Baug	Yes	136	1,430	1.0	S
		Junction Of Western	Yes	10	50	-	S
		China Baug	Yes	20	100	-	S
		Jaihind Nagar	Yes	27	27	-	S
		Teen Bungalow	Yes	60	310	1.0	S
		272 Tenaments	Yes	58	140	0.5	S
		Shastri Nagar	Yes	130	650	1.0	S
		Golibar	Yes	4,300	18,000	3.0	S
		Gaondevi	Yes	3,010	12,000	2.0	S
		Makadwala Compound	No	6,250	30,010	3.0	S
12	I K/E Ward	Janata Colony	Yes	10,500	63,000	5.0	OSD
13	I K/W Ward	Nehru Nagar	No	8,000	40,000	2.0	S
		Anand Nagar	Yes	4,500	25,000	10.0	S
		Kranti Nagar	No	2,400	12,000	5.0	S
		Indira Magar	No	1,500	8,000	4.0	S
		Prem Nagar	Yes	4,000	20,000	1.0	S
14	I P/S Ward	Gavdevi Vasahat	Yes	945	4,725	0.5	S/OSD
		Kamani Sadgaon	Yes	468	2,340	5.0	S/OSD
		Chincholi	Yes	1,006	5,000	1.0	S/OSD
15	I P/N Ward	Valnai Colony	Yes	2,264	11,400	5.0	S
		Kapil Vastu	Yes	220	1,100	0.5	S
		Muthu Mariamman	Yes	975	6,310	4.0	S
		Mahakali Vasahat	Yes	1,150	5,750	2.0	S
		Malvani Squatters Colony	Yes	401	2,810	0.5	S
		Dindoshi	Yes	3,070	15,350	10.0	S

**- VII - (Contd.)
in Slums, 1999**

Number of latrines				Method of disposal of night soil	No. of tap points/public hydrants installed for supply of protected water	Electricity connections			Serial number
Private		Community	water borne			Domestic	Road lighting (points)	Others	
9	10			11	12	13	14	15	16
-	-	-	8	ST	80	6	28	-	
-	-	-	2	ST	16	2	9	-	
-	-	-	2	ST	-	-	-	-	11
-	-	-	4	ST	-	-	-	-	
-	-	-	2	ST	-	-	-	-	
-	-	-	2	ST	-	-	-	-	
-	-	-	3	ST	-	-	-	-	
-	-	-	2	ST	-	-	-	-	
-	-	-	5	ST	-	-	-	-	
-	-	-	1	ST	-	-	-	-	
-	-	-	-	ST	-	-	-	-	
-	-	-	-	ST	-	-	-	-	
-	-	-	1	ST	-	-	-	-	
-	-	-	-	ST	-	-	-	-	
-	-	-	-	ST	-	-	-	-	
-	-	-	-	ST	-	-	-	-	
-	-	-	-	ST	-	-	-	-	
-	-	-	-	ST	-	-	-	-	
-	-	-	-	ST	-	-	-	-	
-	-	-	2	ST	-	-	-	-	
-	-	-	3	ST	-	-	-	-	
-	-	-	3	ST	-	-	-	-	
-	-	-	650	ST	10,000	-	-	-	12
-	-	-	70	S	400	7,000	8	-	13
-	-	-	150	S	225	4,000	40	-	
-	-	-	70	S	120	2,000	10	-	
-	-	-	25	S	75	1,500	8	-	
-	-	-	120	S	200	2,500	10	-	
-	-	-	30	S/ST	47	945	25	-	14
-	-	-	50	S/ST	23	468	40	-	
-	-	-	50	S/ST	50	1,006	20	-	
-	-	-	10	ST	75	2,000	10	-	15
-	-	-	12	ST	11	220	3	-	
-	-	-	5	ST	40	800	6	-	
-	-	-	10	ST	60	1,150	5	-	
-	-	-	10	ST	20	400	4	-	
-	-	-	12	ST	153	3,070	15	-	

STATEMENT
Civic and other amenities

Serial number	Class and name of town	Name of the slum	Is it notified	No. of households (approximate)	Population of the Slum (approximate)	Paved roads (in kilometers)	System of sewerage
1	2	3	4	5	6	7	8
16	I R/S Ward	Poisar Village	Yes	11,226	51,914	5.0	S/OSD
		Sriram Nagar	No	1,730	8,127	3.0	S/OSD
		Ganesh Nagar	No	131	593	1.0	S/OSD
		Ashok Nagar	No	753	3,649	2.0	S/OSD
		Janata Nagar	No	1,248	5,714	2.0	S/OSD
		Narshipada	No	2,506	13,248	3.0	S/OSD
		Janupada	No	831	4,087	3.0	S/OSD
		Hanuman Nagar	No	11,760	55,000	6.0	S/OSD
		Damu Nagar	No	5,852	27,125	4.0	S/OSD
		Charkop Gaon	No	443	1,845	1.0	S/OSD
		Babrekar Nagar	No	4,119	19,089	4.0	S/OSD
		Adarsh Nagar	No	2,884	13,318	1.0	S/OSD
		Mahaveer Nagar	No	2,640	12,104	3.0	S/OSD
		Islam Compound	No	1,940	11,125	1.0	S/OSD
		Gandhi Nagar	No	2,041	10,710	2.0	S/OSD
		Ganesh Nagar	No	8,204	41,896	2.0	S/OSD
		Sai Nagar (Powels Land)	Yes	765	3,686	2.0	S/OSD
		Parekh Nagar	No	1,020	5,171	1.0	S/OSD
		Tulaskar Wadi	No	2,699	12,505	1.0	S/OSD
		Subhash Lane	No	336	1,193	1.5	S/OSD
		Shantilal Modi Road	No	269	1,196	1.0	S/OSD
		Shankar Galli	No	1,058	4,769	1.0	S/OSD
		Paras Nagar	No	103	407	1.5	S/OSD
Irani Wadi	No	2,764	13,508	2.0	S/OSD		
Laljipada	No	2,125	9,949	2.0	S/OSD		
17	I R/C Ward	Gauri Nagar, Gorai Behind Yogi Nagar	Yes	135	830	1.0	OSD
		Naitodi Gaon,Eksar	Yes	345	1,389	1.5	OSD
		Adarsh Nagar	Yes	260	1,125	2.0	OSD
		Nutan Nagar	Yes	355	1,338	1.5	OSD
		Barbhatgaon	Yes	287	648	1.5	OSD
		Kasturi Park Zopadpatti	Yes	878	3,131	6.0	OSD
		Barbhatgaon	Yes	571	1,211	3.0	OSD
		Shivaji Nagar	Yes	822	3,511	4.5	OSD
		Ganesh Nagar	Yes	645	2,266	2.0	OSD
		Ambedkar Nagar	Yes	224	714	3.0	OSD
		Vaziragaon	Yes	733	2,181	2.0	OSD
		Keni Wadi	Yes	167	552	0.5	OSD
		Bhim Nagar	Yes	1,187	4,291	16.5	OSD
		Don Bosco Zopadpatti	Yes	295	446	0.5	OSD
Keni Wadi	Yes	182	540	0.5	OSD		

- VII - (Contd.)
in Slums, 1999

Number of latrines				Method of disposal of night soil	No. of tap points/public hydrants installed for supply of protected water	Electricity connections			Serial number
Private			Community			Domestic	Road lighting (points)	Others	
water borne	service	others							
9	10	11	12	13	14	15	16	17	1
5	-	-	-	ST	2	9,510	25	1,716	16
2	-	-	-	ST	2	1,650	20	-	
1	-	-	-	ST	4	125	15	-	
2	-	-	-	ST	2	740	30	-	
2	-	-	-	ST	1	1,180	9	-	
4	-	-	-	ST	3	2,470	40	-	
2	-	-	-	ST	2	795	25	-	
6	-	-	-	ST	6	9,200	60	-	
2	-	-	-	ST	2	5,700	-	-	
2	-	-	-	ST	2	414	6	-	
4	-	-	-	ST	7	4,100	12	-	
1	-	-	-	ST	2	2,800	84	-	
5	-	-	-	ST	4	2,580	60	-	
2	-	-	-	ST	5	1,870	110	-	
4	-	-	-	ST	6	1,960	81	-	
4	-	-	-	ST	7	7,000	1,200	-	
2	-	-	-	ST	2	610	155	-	
1	-	-	-	ST	2	1,020	70	-	
1	-	-	-	ST	2	2,400	200	-	
1	-	-	-	ST	2	270	40	-	
-	-	-	-	ST	2	250	20	-	
2	-	-	-	ST	1	800	300	-	
1	-	-	-	ST	1	80	23	-	
3	-	-	-	ST	3	400	350	-	
3	-	-	-	ST	4	1,900	225	-	
-	-	-	10	S	2	25	11	-	17
2	-	-	20	S	8	70	15	-	
-	-	-	20	S	10	47	8	-	
-	-	-	24	S	12	76	10	-	
-	-	-	10	S	4	60	7	-	
-	-	-	30	S	12	185	29	-	
-	-	-	15	S	20	115	12	-	
-	-	-	30	S	12	166	23	-	
-	-	-	20	S	8	121	22	-	
-	-	-	13	S	4	46	7	-	
66	-	-	56	S	8	145	10	-	
-	-	-	12	S	1	33	2	-	
-	-	-	144	S	17	231	24	-	
-	-	-	8	S	1	52	3	-	
-	-	-	8	S	1	32	3	-	

STATEMENT
Civic and other amenities

Serial number	Class and name of town	Name of the slum	Is it notified	No. of households (approximate)	Population of the Slum (approximate)	Paved roads (in kilometers)	System of sewerage
1	2	3	4	5	6	7	8
17	I R/C Ward	Sai Dham Zopadpatti	Yes	372	1,291	2.5	OSD
		Near Kedarnath Society	No	120	355	0.5	OSD
		Sai Dham Zopadpatti	Yes	272	678	1.5	OSD
		Chikkuwadi Zopadpatti	Yes	520	1,023	2.3	OSD
		Shimpoli Gaon	Yes	653	1,770	4.0	OSD
		Barsapada	Yes	267	624	1.0	OSD
		Manthanpada	Yes	1,569	4,618	7.5	OSD
		Saibaba Nagar	Yes	506	1,780	3.0	OSD
		Dhanbharg Nagar, Yogi Nagar	Yes	162	651	0.8	OSD
		Yogi Nagar, Near Nala	Yes	163	519	0.8	OSD
		Eksar Road, Yogi Nagar X Road	Yes	185	563	0.5	OSD
		Near Durga Dairy, Eksar Road	Yes	143	600	0.8	OSD
		Eksar Road Society, Maratha Bank	Yes	167	551	0.5	OSD
		Near Laxmi Narayan Temple, Eksar Talav	Yes	174	570	0.5	OSD
		Devki Nagar Near St. Lawrence School	Yes	108	365	0.5	OSD
		Gavdevi Mandir, Maharashtra Mutton Shop	Yes	167	566	0.5	OSD
		Mhatra House, Eksar Road	Yes	171	467	0.5	OSD
		Devki Nagar	Yes	139	361	0.5	OSD
		Devki Nagar Near Eksar Road	Yes	153	558	0.5	OSD
		Mhatra House	Yes	100	356	0.5	OSD
		Govind Nagar Near Nala	Yes	169	666	0.5	OSD
		Near Kabarsthan	Yes	150	627	0.5	OSD
		Eksar Dongri	Yes	145	598	1.5	OSD
		Saibaba Nagar Eksar Dongri	Yes	162	599	3.0	OSD
		Vikrant Nagar Near Dongri	Yes	166	657	2.0	OSD
		Near Sudha Nivas Opp. Borewell	Yes	263	656	2.0	OSD
		Mangulal Kacchi Eksar Dongri	Yes	147	642	1.0	OSD
		Mohan Society	Yes	146	672	1.0	OSD

**- VII - (Contd.)
in Slums, 1999**

Number of latrines				Method of disposal of night soil	No. of tap points/public hydrants installed for supply of protected water	Electricity connections			Serial number
Private			Community			Domestic	Road lighting (points)	Others	
water borne	service	others							
9	10	11	12	13	14	15	16	17	1
-	-	-	36	S	5	73	7	-	17
-	-	-	12	S	2	30	3	-	
-	-	-	20	S	4	60	4	-	
-	-	-	30	S	3	102	8	-	
-	-	-	40	S	8	134	9	-	
-	-	-	10	S	4	50	8	-	
-	-	-	50	S	23	297	40	-	
-	-	-	20	S	9	98	12	-	
4	-	-	5	S	4	162	2	-	
-	-	-	5	S	3	163	7	-	
12	-	-	5	S	7	185	7	-	
-	-	-	10	S	4	143	2	-	
8	-	-	5	S	6	167	4	-	
-	-	-	15	S	4	169	7	-	
-	-	-	5	S	1	90	5	-	
18	-	-	4	S	4	167	2	-	
20	-	-	8	S	4	171	2	-	
-	-	-	4	S	2	135	2	-	
-	-	-	4	S	2	150	4	-	
2	-	-	4	S	4	100	2	-	
-	-	-	6	S	4	160	4	-	
-	-	-	6	S	2	144	7	-	
-	-	-	8	S	4	136	2	-	
-	-	-	12	S	5	160	3	-	
-	-	-	8	S	6	161	3	-	
2	-	-	6	S	8	255	1	-	
-	-	-	8	S	2	137	1	-	
-	-	-	6	S	4	140	7	-	

STATEMENT
Civic and other amenities

Serial number	Class and name of town	Name of the slum	Is it notified	No. of households (approximate)	Population of the Slum (approximate)	Paved roads (in kilometers)	System of sewerage
1	2	3	4	5	6	7	8
17	I R/C Ward	Opp. Kabarsthan	Yes	155	645	1.0	OSD
		Komal Tank, Devidas Lane	Yes	192	662	0.3	OSD
		Nutan Nagar Chandamarthi Lane	Yes	244	359	0.5	OSD
		Nutan Nagar Mukarji Garden	Yes	168	564	2.0	OSD
		Pawar Kishanchi Ramjichi	Yes	149	609	2.0	OSD
		Near Roshan Nagar, Ramdeo Pande	Yes	147	596	2.0	OSD
		Opp. Jivanprabha Adarsh Nagar	Yes	166	665	2.0	OSD
		Sanjay Nagar	Yes	140	583	2.0	OSD
		Nehru Nagar	Yes	505	2,296	7.0	OSD
		Daulat Nagar	Yes	717	2,816	8.0	--
		Santosh Nagar	Yes	557	1,945	7.0	OSD
		Daulat Nagar	Yes	328	1,036	5.0	--
		Sukarwadi	Yes	1,840	6,424	22.0	OSD
		Kasturba Road No.8,9	Yes	1,986	5,884	19.5	--
		Kasturba Road No.6,7	Yes	1,164	3,257	13.0	--
		Mhatre Wadi	Yes	270	1,205	4.0	OSD
		Balu Mestri Chawl	Yes	265	1,044	4.0	OSD
		Khodabhat Chawl	Yes	315	1,133	4.0	OSD
		Parsi Chawl	Yes	162	550	0.5	--
		Zainuddin Compound	Yes	167	578	0.5	--
		Pande Chawl	Yes	138	555	1.0	--
		Chougule Wadi	Yes	1,412	4,259	11.5	OSD
		Kasturba 2					
		Rai Dongri	Yes	219	459	1.0	OSD
		Khanderao Dongri	Yes	200	557	1.0	OSD
		Patil Wadi	Yes	170	577	2.0	OSD
		Khanderao Dongri	Yes	319	1,226	4.0	--
		Rai Dongri	Yes	2,122	7,666	24.3	OSD
		Rajendra Nagar	Yes	2,462	9,532	23.5	OSD
		Bhima Nagar	Yes	325	1,049	3.0	OSD
		Kajupada, Sawarpada, Hanuman Tekdi	Yes	3,062	9,221	25.0	OSD
		Sawarpada Abhinav Nagar	Yes	3,241	10,914	26.0	OSD
		Back Side Of Abhinav Nagar	Yes	240	589	1.5	OSD

- VII - (Contd.)
in Slums, 1999

Number of latrines				Method of disposal of night soil	No. of tap points/public hydrants installed for supply of protected water	Electricity connections			Serial number
Private			Community			Domestic	Road lighting (points)	Others	
water borne	service	others							
9	10	11	12	13	14	15	16	17	1
-	-	-	4	S	2	149	5	-	17
-	-	-	11	S	6	180	3	-	
-	-	-	8	S	6	232	2	-	
-	-	-	4	S	4	158	3	-	
-	-	-	6	S	2	142	5	-	
-	-	-	4	S	2	145	4	-	
-	-	-	8	S	3	142	4	-	
-	-	-	5	S	6	137	7	-	
-	-	-	25	S	17	491	17	-	
-	-	-	40	S	25	709	27	-	
-	-	-	20	S	15	549	21	-	
-	-	-	10	S	10	324	12	-	
-	-	-	85	S	58	1,827	28	-	
-	-	-	70	S	46	1,984	40	-	
-	-	-	45	S	35	1,162	25	-	
-	-	-	15	S	8	269	9	-	
-	-	-	10	S	8	264	4	-	
-	-	-	20	S	10	315	9	-	
-	-	-	5	S	5	160	5	-	
-	-	-	5	S	5	165	2	-	
-	-	-	8	S	4	137	5	-	
-	-	-	49	S	53	1,408	38	-	
-	-	-	10	S	8	217	4	-	
-	-	-	5	S	8	200	7	-	
-	-	-	15	S	6	170	2	-	
-	-	-	10	S	10	318	9	-	
-	-	-	82	S	72	2,121	37	-	
-	-	-	120	S	77	2,457	56	-	
-	-	-	10	S	12	324	12	-	
-	-	-	180	S	52	2,428	100	-	
-	-	-	195	S	61	2,933	60	-	
-	-	-	10	S	2	205	7	-	

STATEMENT
Civic and other amenities

Serial number	Class and name of town	Name of the slum	Is it notified	No. of households (approximate)	Population of the Slum (approximate)	Paved roads (in kilometers)	System of sewerage
1	2	3	4	5	6	7	8
17	I R/C Ward	Shrikrishna Nagar, Kajupada	Yes	263	554	1.0	OSD
		Back Side Of Abhinav Nagar	Yes	1,360	3,109	10.0	OSD
		Kulip Wadi, Devi Pada	Yes	2,499	8,882	23.0	OSD
		Devi Pada	Yes	6,880	24,317	37.0	OSD
		Devi Pada, Opp. Gulmohar Society	Yes	1,709	6,566	18.0	OSD
		Tamil Wasti, Ganesh Nagar Opp. Dhiraj	Yes	1,122	3,594	9.5	OSD
		Jivala Pada	Yes	782	1,426	7.5	OSD
18	I R/N Ward	Ambavadi	Yes	614	2,919	1.5	OSD
		Ambavadi Near School	Yes	261	1,248	1.5	OSD
		Ambavadi Sainath Nagar	Yes	259	1,103	1.0	OSD
		Shanti Nagar	Yes	2,858	13,330	1.5	OSD
		Yadav Nagar	Yes	118	553	1.0	OSD
		Sainath Nagar	No	1,238	5,142	1.0	OSD
		Mhatre Wadi	Yes	137	589	0.5	OSD
		Balaji Nagar	Yes	428	2,006	0.5	OSD
		Balaji N.K. Tower	Yes	279	1,264	0.5	OSD
		Shivneri Nagar	Yes	147	629	0.5	OSD
		Sambhaji Nagar	Yes	395	1,597	0.5	OSD
		Desai Wadi	Yes	271	1,153	0.5	OSD
		Indira Nagar	Yes	269	1,119	1.0	OSD
		Dahisar M.K.T.	Yes	145	614	1.0	OSD
		Dahisar Gaonthan	Yes	516	2,140	0.5	OSD
		Bharwad Compound	Yes	495	2,327	1.5	OSD
		Vagdevi Nagar	Yes	17,494	3,882	1.0	OSD
		Gharthan Pada	Yes	7,359	32,793	1.0	OSD
		Kokni Pada	Yes	2,032	9,188	2.0	OSD
		Ganesh Nagar	Yes	8,582	2,572	2.0	OSD
		Ashokvan	Yes	291	1,193	2.0	OSD
		Ketki Pada	Yes	8,591	29,170	3.0	OSD
		Shanti Nagar	Yes	136	582	3.0	OSD
		Sainath Nagar	No	878	3,662	2.0	OSD
		Panchashil Nagar	Yes	1,498	6,951	1.5	OSD
		Shivaji Nagar	Yes	1,794	7,991	2.0	OSD
Navagaon	Yes	1,341	5,644	2.5	OSD		
Azad Nagar	No	985	4,346	1.0	OSD		
Ganpat Patil	No	2,378	9,112	2.0	OSD		
Sainath Nagar (Near Rly.)	No	139	626	1.0	OSD		

**- VII - (Contd.)
in Slums, 1999**

Number of latrines				Method of disposal of night soil	No. of tap points/public hydrants installed for supply of protected water	Electricity connections			Serial number
Private			Community			Domestic	Road lighting (points)	Others	
water borne	service	others							
9	10	11	12	13	14	15	16	17	1
-	-	-	10	S	2	230	7	-	17
-	-	-	70	S	23	1,074	43	-	
-	-	-	80	S	43	2,200	50	-	
-	-	-	220	S	123	6,032	110	-	
-	-	-	55	S	30	1,495	54	-	
-	-	-	35	S	22	1,025	80	-	
-	-	-	25	S	5	665	100	-	
-	-	-	2	S	41	402	10	-	18
-	-	-	1	S	20	230	14	-	
-	-	-	1	S	19	232	14	-	
-	-	-	6	S	187	1,710	10	-	
-	-	-	1	S	7	54	10	-	
-	-	-	3	S	82	712	15	-	
-	-	-	1	S	8	60	10	-	
-	-	-	1	ST	27	202	10	-	
-	-	-	1	S	18	203	10	-	
-	-	-	1	S	10	65	10	-	
-	-	-	1	S	46	270	16	-	
-	-	-	1	S	21	235	10	-	
-	-	-	1	S	20	232	10	-	
-	-	-	1	S	9	65	10	-	
-	-	-	3	S	30	253	15	-	
-	-	-	1	S	22	495	18	-	
-	-	-	32	ST	1,100	9,750	30	-	
-	-	-	23	ST	490	4,060	15	-	
-	-	-	5	S	136	1,110	25	-	
-	-	-	15	S	570	4,802	10	-	
-	-	-	1	S	12	77	20	-	
-	-	-	23	S	570	4,303	20	-	
-	-	-	1	S	6	42	20	-	
-	-	-	2	S	49	375	20	-	
-	-	-	3	S	95	760	20	-	
-	-	-	4	S	103	799	10	-	
-	-	-	3	S	90	660	10	-	
-	-	-	2	S	60	450	10	-	
-	-	-	5	S	150	926	30	-	
-	-	-	1	S	8	95	10	-	

STATEMENT
Civic and other amenities

Serial number	Class and name of town	Name of the slum	Is it notified	No. of households (approximate)	Population of the Slum (approximate)	Paved roads (in kilometers)	System of sewerage
1	2	3	4	5	6	7	8
19	I L Ward	Khajoori Bhatti	Yes	600	3,000	0.8	OSD
		Nagoba Chowk	Yes	236	1,178	0.9	OSD
		Swadeshi Mill Chawl	Yes	174	978	0.8	OSD
		Dongar Chawl	Yes	244	1,220	0.6	OSD
		Chalke Chawl, Ambe Mata Nagar, Varadkar Chawl	Yes	235	1,175	0.5	OSD
		Chawan Chawl To 10 No. Vachanalaya.	Yes	243	1,215	0.3	OSD
		Shivgarjana To Shakar Pawar Chawl	Yes	120	605	0.2	OSD
		Dagdu Pawar To Shakar Pawar Chawl	Yes	255	1,275	0.3	OSD
		Azad Galli	Yes	380	2,800	0.2	OSD
		Patil Galli	Yes	120	1,200	0.1	OSD
		Chafe Galli	Yes	475	2,700	0.2	OSD
		Gurudatta Co-Op. Hsg Society.	Yes	700	3,200	0.1	OSD
		Kurla Station Rd., N.M.Road, S.G. Marg, Dugal Chawl, New Model Cinema	Yes	778	3,892	1.2	OSD
		Kurmara Chawl, Sodiwala Chawl, Wadiya Road, Belgrana Road, Subhash Nagar	Yes	987	4,931	1.8	OSD
		Kurla Station Road, Patrachawl, Abdulla Mansion, Vijay Mansion, Wadiya Road, Near Kurla Bhabha Hospital	Yes	698	3,487	1.1	OSD
		Dr. Ambedkar Chowk, Tin Nal Area, Hanuman Lane, Asuwala Lane, S.M. Marg, Takiyaward	Yes	896	4,479	0.8	OSD
		Dattaguru Seva Mandal, Dongar Chawl, Ambika Seve Mandal, S.M.Marg, Takiya Ward Kurla.	Yes	497	2,483	0.6	OSD
		Gol Building Santoshi Mata Temple, Behind Police Station Area & Ramesh Kadar Lane, Jumma Masjid Lane Sainath Chawl.	Yes	763	3,814	0.2	OSD

- VII - (Contd.)
in Slums, 1999

Number of latrines				Method of disposal of night soil	No. of tap points/public hydrants installed for supply of protected water	Electricity connections			Serial number
Private			Community			Domestic	Road lighting (points)	Others	
water borne	service	others							
9	10	11	12	13	14	15	16	17	1
-	-	-	120	ST	150	-	12	-	19
-	-	-	48	ST	60	-	5	-	
-	-	-	35	ST	42	-	4	-	
-	-	-	49	ST	61	-	5	-	
-	-	-	48	ST	60	-	5	-	
-	-	-	50	ST	60	-	5	-	
-	-	-	24	ST	30	-	4	-	
-	-	-	55	ST	62	-	6	-	
-	-	-	76	ST	95	-	3	-	
-	-	-	24	ST	30	-	10	-	
-	-	-	95	ST	118	-	14	-	
-	-	-	140	ST	175	-	-	-	
-	-	-	155	ST	195	-	16	-	
-	-	-	200	ST	245	-	20	-	
-	-	-	140	ST	175	-	14	-	
-	-	-	180	ST	220	-	18	-	
-	-	-	100	ST	125	-	10	-	
-	-	-	152	ST	190	-	16	-	

STATEMENT
Civic and other amenities

Serial number	Class and name of town	Name of the slum	Is it notified	No. of households (approximate)	Population of the Slum (approximate)	Paved roads (in kilometers)	System of sewerage
1	2	3	4	5	6	7	8
19	I L Ward	Takyaward Market Area, Sainath Mandir, Ahilya & Trimurti Mitra Mandal	Yes	496	2,476	0.1	OSD
		Khatu Lane, Behind S. Mandir, Baburao More Chawl	Yes	1,173	5,869	0.2	OSD
		Match Factory Lane, Jaitubai Chawl, Kazi Seth Chawl	Yes	763	3,814	0.2	OSD
		LBS Marg, Hari Masjid Maharashtra Chawl,	Yes	837	4,186	0.3	OSD
		LBS Road, Still Compound, Sainath Nagar	Yes	1,317	6,587	0.2	OSD
		Indira Nagar Zopadpatti, LBS Marg.	Yes	1,188	5,942	0.1	OSD
		Halav Bridge	Yes	1,200	6,000	0.1	OSD
		Hall Road	Yes	1,196	5,980	0.2	OSD
		Bharat Nagar	Yes	703	3,515	0.2	OSD
		Madhura Sheth Chawl	Yes	724	3,620	0.2	OSD
		Amar Nagar	Yes	596	2,980	0.2	OSD
		Naupada	Yes	1,052	5,260	0.2	OSD
		Ambedkar Nagar	Yes	542	2,710	0.1	OSD
		Milind Nagar	Yes	1,093	5,465	0.2	OSD
		Christian Gaon	Yes	1,224	6,120	0.3	OSD
		Narayan Nagar	Yes	1,598	7,990	0.3	OSD
		Gurunanak Nagar	Yes	548	2,740	0.1	OSD
		Bakasheth Chawl	Yes	130	650	0.2	OSD
		Panchshil Nagar	Yes	50	300	0.2	OSD
		Varsha Ad. Nagar	Yes	750	4,800	0.3	OSD
		Jagruti Nagar	Yes	500	3,000	0.2	OSD
		Mawal Maratha	Yes	460	2,739	0.1	OSD
		N.N. Bldg., 77	Yes	25	125	0.1	OSD
		Samata Nagar	Yes	38	190	0.1	OSD
		B.E.S.T. Quarters	Yes	7	35	0.1	OSD
		Patel Quarters	Yes	19	95	0.1	OSD
		Dadamiya Quarters	Yes	341	1,703	0.2	OSD
		Gulati Quarters	Yes	396	1,980	0.1	OSD
		Chandivali Quarters	Yes	240	1,196	0.2	OSD
		Kranti Nagar	Yes	225	1,075	0.3	OSD
		Tansist Camp	Yes	495	1,900	0.2	OSD
		Maheshwar Nagar	Yes	66	300	0.1	OSD
		Hanuman Nagar	Yes	474	3,065	0.2	OSD

- VII - (Contd.)
in Slums, 1999

Number of latrines				Method of disposal of night soil	No. of tap points/public hydrants installed for supply of protected water	Electricity connections			Serial number
Private			Community			Domestic	Road lighting (points)	Others	
water borne	service	others							
9	10	11	12	13	14	15	16	17	1
-	-	-	100	ST	124	-	10	-	19
-	-	-	235	ST	290	-	24	-	
-	-	-	155	ST	190	-	15	-	
-	-	-	165	ST	210	-	17	-	
-	-	-	265	ST	330	-	26	-	
-	-	-	240	ST	297	-	24	-	
-	-	-	240	ST	300	-	24	-	
-	-	-	240	ST	300	-	24	-	
-	-	-	140	ST	175	-	14	-	
-	-	-	145	ST	180	-	15	-	
-	-	-	120	ST	150	-	12	-	
-	-	-	210	ST	260	-	22	-	
-	-	-	108	ST	135	-	10	-	
-	-	-	218	ST	270	-	22	-	
-	-	-	240	ST	310	-	25	-	
-	-	-	320	ST	300	-	32	-	
-	-	-	110	ST	135	-	11	-	
-	-	-	26	ST	32	-	2	-	
-	-	-	10	ST	12	-	-	-	
-	-	-	150	ST	188	-	15	-	
-	-	-	100	ST	125	-	10	-	
-	-	-	92	ST	115	-	9	-	
-	-	-	5	ST	6	-	-	-	
-	-	-	8	ST	10	-	-	-	
-	-	-	1	ST	2	-	-	-	
-	-	-	4	ST	4	-	-	-	
-	-	-	70	ST	85	-	8	-	
-	-	-	80	ST	100	-	5	-	
-	-	-	50	ST	60	-	5	-	
-	-	-	45	ST	55	-	5	-	
-	-	-	99	ST	122	-	10	-	
-	-	-	14	ST	15	-	2	-	
-	-	-	95	ST	118	-	10	-	

STATEMENT
Civic and other amenities

Serial number	Class and name of town	Name of the slum	Is it notified	No. of households (approximate)	Population of the Slum (approximate)	Paved roads (in kilometers)	System of sewerage
1	2	3	4	5	6	7	8
19	I L Ward	Santoshi Mata Nagar Seva Mandal	Yes	172	792	0.1	OSD
		Ambika Nagar	Yes	335	1,546	0.1	OSD
		Shivraj Mandal	Yes	430	2,123	0.1	OSD
		Amrapali Sable Nagar	Yes	280	1,335	0.3	OSD
		Bhaiya Chawl, Opp Kurla Terminus	Yes	210	2,261	0.1	OSD
		Vijay Nagar	Yes	134	804	0.1	OSD
		Rajiv Gandhi Nagar	Yes	38	203	0.1	OSD
		Mohmad Jamal Chawl	Yes	278	2,133	0.1	OSD
		Sambhaji Chowk	Yes	1,240	6,200	0.2	OSD
		Tanaji Chowk	Yes	120	600	0.1	OSD
		Shrikrishna Chowk	Yes	240	1,200	0.1	OSD
		Shivaji Chowk	Yes	1,040	5,200	0.2	OSD
		Mahananda Nagar	Yes	523	2,614	0.1	OSD
		Gafurkhan Estate	Yes	744	3,718	0.1	OSD
		Ambedkar Nagar	Yes	290	1,452	0.1	OSD
		Yellappa Chawl To Gulzar Society	Yes	500	2,500	0.1	OSD
		Vijay Nagar To Jaitunbi Apartment	Yes	860	4,000	0.4	OSD
		Subhash Nagar To Arabi Mohalla	Yes	550	2,750	0.3	OSD
		Undawalla Compound To Shivaji Nagar	Yes	750	3,750	0.3	OSD
		Nayshi Manshi Quarters	Yes	175	875	0.1	OSD
		Manubhai Quarters	Yes	190	950	0.1	OSD
		Kranti Nagar	Yes	68	340	0.1	OSD
		Varsha Nagar	Yes	38	190	0.1	OSD
		Bhupendra Shah	Yes	36	180	0.2	OSD
		D'Souza Chawl	Yes	8	40	0.1	OSD
		India Nagar	Yes	25	125	0.2	OSD
		Uday Nagar	Yes	620	3,098	0.2	OSD
		Ambedkar Nagar	Yes	653	3,215	0.3	OSD
		Kalyani Nagar	Yes	1,399	6,997	0.8	OSD
		Shree Nagar	Yes	709	3,545	0.3	OSD
		Kairani Road	Yes	859	4,295	0.3	OSD
		Raju Nagar	Yes	392	1,960	0.3	OSD
		Yadav Nagar	Yes	688	3,440	0.7	OSD
		Bharat Nagar	Yes	1,086	5,430	0.1	OSD
		Durga Mandir Road	Yes	543	2,718	0.8	OSD
		Tarabai Nagar	Yes	1,087	5,436	0.9	OSD

- VII - (Contd.)
in Slums, 1999

Number of latrines				Method of disposal of night soil	No. of tap points/public hydrants installed for supply of protected water	Electricity connections			Serial number
Private			Community			Domestic	Road lighting (points)	Others	
water borne	service	others							
9	10	11	12	13	14	15	16	17	1
-	-	-	35	ST	42	-	3	-	19
-	-	-	67	ST	82	-	7	-	
-	-	-	85	ST	106	-	8	-	
-	-	-	55	ST	70	-	5	-	
-	-	-	42	ST	50	-	4	-	
-	-	-	28	ST	33	-	4	-	
-	-	-	8	ST	10	-	-	-	
-	-	-	55	ST	70	-	6	-	
-	-	-	248	ST	310	-	25	-	
-	-	-	24	ST	30	-	2	-	
-	-	-	48	ST	60	-	5	-	
-	-	-	208	ST	260	-	20	-	
-	-	-	105	ST	130	-	10	-	
-	-	-	150	ST	186	-	14	-	
-	-	-	60	ST	72	-	6	-	
-	-	-	100	ST	125	-	10	-	
-	-	-	160	ST	200	-	18	-	
-	-	-	110	ST	136	-	11	-	
-	-	-	150	ST	186	-	15	-	
-	-	-	35	ST	42	-	4	-	
-	-	-	38	ST	46	-	1	-	
-	-	-	15	ST	17	-	-	-	
-	-	-	8	ST	10	-	-	-	
-	-	-	7	ST	9	-	-	-	
-	-	-	1	ST	2	-	-	-	
-	-	-	5	ST	5	-	-	-	
-	-	-	124	ST	155	-	12	-	
-	-	-	130	ST	162	-	13	-	
-	-	-	280	ST	350	-	28	-	
-	-	-	140	ST	176	-	14	-	
-	-	-	170	ST	214	-	18	-	
-	-	-	80	ST	98	-	8	-	
-	-	-	138	ST	172	-	14	-	
-	-	-	218	ST	270	-	22	-	
-	-	-	110	ST	135	-	11	-	
-	-	-	215	ST	270	-	22	-	

STATEMENT
Civic and other amenities

Serial number	Class and name of town	Name of the slum	Is it notified	No. of households (approximate)	Population of the Slum (approximate)	Paved roads (in kilometers)	System of sewerage
1	2	3	4	5	6	7	8
19	I L Ward	Raja Shivaji Nagar	Yes	543	2,718	0.4	OSD
		Shiv Shakti Nagar	Yes	648	3,240	0.3	OSD
		Deepchand Chawl	Yes	330	1,650	0.3	OSD
		Anant Chawl	Yes	690	3,451	0.5	OSD
		Prem Nagar	Yes	262	1,311	0.2	OSD
		Murugan Wadi	Yes	438	2,192	0.3	OSD
		Karuna Nagar	Yes	522	2,612	0.3	OSD
		Madhura Swami Nagar	Yes	445	2,224	0.2	OSD
		S.M. Chawl No. 123 To 133 And 107 To 119	Yes	550	1,500	0.1	OSD
		Urmiya Kawaji Chawl Near Rly. Stn.	Yes	120	600	0.1	OSD
		Chouwkhamba Near Rly. Stn.	Yes	120	600	0.1	OSD
		Gaikar Chawl, Masjid Compound Chawl, Khanolkar Niwas, Siddhiki Chawl	Yes	300	2,000	0.2	OSD
		Durgamata Nagar, Patra Chawl, Jai Maharashtra Nagar Dhobi Ghat Rangari Chawl	Yes	369	2,993	0.3	OSD
		Radha Niwas, H.K. Daruwala Chawl, Tadipitta, Korpe Chawl, Sawant Chawl.	Yes	350	3,500	0.4	OSD
		Rahul Nagar No.1	Yes	297	2,500	0.3	OSD
		Rahul Nagar No.2	Yes	270	1,485	0.3	OSD
		Chikaliwadi Zopadpatti	Yes	200	2,500	0.2	OSD
		Priyadarshani Zopadpatti	Yes	250	2,000	0.3	OSD
		Mahatma Phule Nagar	Yes	400	3,000	0.2	OSD
		Ghasewala Compound	Yes	340	1,700	0.2	OSD
		K.K. Tiwari Compound	Yes	162	811	0.1	OSD
		Nava Yuvak Mitra Mandal	Yes	320	1,600	0.1	OSD
		Hanuman Chawl	Yes	40	200	0.1	OSD
		Janata Housing Society Chawl	Yes	120	600	0.1	OSD
		Singath Society Chawl	Yes	120	600	0.1	OSD
		Aradhana Society Chawl	Yes	31	155	0.1	OSD
		Yashawanth Nagar	Yes	121	603	0.2	OSD
		Jai Maharashtra Society Chawl	Yes	56	280	0.2	OSD

- VII - (Contd.)
in Slums, 1999

Number of latrines				Method of disposal of night soil	No. of tap points/public hydrants installed for supply of protected water	Electricity connections			Serial number
Private			Community			Domestic	Road lighting (points)	Others	
water borne	service	others							
9	10	11	12	13	14	15	16	17	1
-	-	-	110	ST	135	-	11	-	19
-	-	-	130	ST	162	-	13	-	
-	-	-	66	ST	82	-	6	-	
-	-	-	138	ST	172	-	14	-	
-	-	-	50	ST	65	-	5	-	
-	-	-	88	ST	109	-	8	-	
-	-	-	105	ST	130	-	10	-	
-	-	-	90	ST	110	-	9	-	
-	-	-	110	ST	137	-	11	-	
-	-	-	24	ST	30	-	3	-	
-	-	-	24	ST	30	-	3	-	
-	-	-	60	ST	75	-	6	-	
-	-	-	75	ST	90	-	7	-	
-	-	-	70	ST	87	-	7	-	
-	-	-	60	ST	75	-	5	-	
-	-	-	55	ST	66	-	5	-	
-	-	-	40	ST	50	-	3	-	
-	-	-	50	ST	60	-	8	-	
-	-	-	80	ST	100	-	8	-	
-	-	-	70	ST	85	-	7	-	
-	-	-	32	ST	40	-	3	-	
-	-	-	65	ST	80	-	6	-	
-	-	-	8	ST	10	-	-	-	
-	-	-	25	ST	30	-	2	-	
-	-	-	25	ST	29	-	2	-	
-	-	-	7	ST	7	-	-	-	
-	-	-	25	ST	30	-	2	-	
-	-	-	12	ST	14	-	-	-	

STATEMENT
Civic and other amenities

Serial number	Class and name of town	Name of the slum	Is it notified	No. of households (approximate)	Population of the Slum (approximate)	Paved roads (in kilometers)	System of sewerage
1	2	3	4	5	6	7	8
19	I L Ward	Sri Kiran Society	Yes	492	2,466	0.2	OSD
		Jai Bharat Housing Society Chawl	Yes	200	1,000	0.1	OSD
		Baban Yadav Chawl	Yes	400	2,000	0.1	OSD
		Doshi Estate	Yes	200	1,000	0.1	OSD
		Jai Ambe Society	Yes	200	1,000	0.1	OSD
		Azad Chawl	Yes	100	500	0.2	OSD
		Shiv Shakti Chawl	Yes	160	800	0.2	OSD
		Nityanand Society Chawl	Yes	40	200	0.1	OSD
		Nagarik Vikas Mandal	Yes	202	1,009	0.2	OSD
		Nava Yuvak Mitra Mandal	Yes	110	550	0.1	OSD
		Zakirabai Nicholas David Chawl	Yes	580	2,900	0.1	OSD
		Ranubai Shinde Chawl	Yes	560	2,800	0.1	OSD
		Sahyadri Nagar	Yes	280	1,400	0.1	OSD
		Sanjay Nagar 1	Yes	240	1,200	0.1	OSD
		Sena Nagar	Yes	480	2,400	0.1	OSD
		Hanuman Nagar	Yes	500	2,500	0.1	OSD
		Sanjay Nagar 2	Yes	320	1,600	0.1	OSD
		Sanjay Nagar Shafi Baba Chowk	Yes	460	2,296	0.2	OSD
		Narayan Nagar Congress Office	Yes	280	1,400	0.2	OSD
		Narayan Nagar Indira Society	Yes	272	1,360	0.3	OSD
		Ashok Nagar	Yes	180	900	0.3	OSD
		Sunderbaug Indira Nagar	Yes	580	2,900	0.4	OSD
		Sunderbaug (Doshi Estate)	Yes	580	2,900	0.5	OSD
		Gobanshah Nagar	Yes	180	900	0.3	OSD
		Imamwada Chawk	Yes	252	1,260	0.4	OSD
		Gobanshah Dargah	Yes	440	2,200	0.1	OSD
		Samata Nagar (Gurunanak Nagar)	Yes	90	450	0.2	OSD
Sanjay Nagar Hill(Momin Pura)	Yes	580	2,900	0.3	OSD		
Sanjay Nagar (Dr. Ohal)	Yes	520	2,800	0.1	OSD		
Buddha Parna Kutti	Yes	700	3,500	0.2	OSD		
Ashok Nagar	Yes	700	3,500	0.1	OSD		
Ambika Nagar	Yes	1,590	7,950	0.2	OSD		
Panchasheel Nagar	Yes	800	4,000	0.2	OSD		

- VII - (Contd.)
in Slums, 1999

Number of latrines				Method of disposal of night soil	No. of tap points/public hydrants installed for supply of protected water	Electricity connections			Serial number
Private			Community			Domestic	Road lighting (points)	Others	
water borne	service	others							
9	10	11	12	13	14	15	16	17	1
-	-	-	100	ST	123	-	10	-	19
-	-	-	40	ST	50	-	4	-	
-	-	-	80	ST	100	-	8	-	
-	-	-	40	ST	50	-	4	-	
-	-	-	40	ST	50	-	4	-	
-	-	-	20	ST	25	-	2	-	
-	-	-	32	ST	40	-	3	-	
-	-	-	8	ST	10	-	-	-	
-	-	-	40	ST	50	-	4	-	
-	-	-	22	ST	27	-	2	-	
-	-	-	115	ST	145	-	10	-	
-	-	-	110	ST	140	-	11	-	
-	-	-	56	ST	70	-	5	-	
-	-	-	48	ST	60	-	5	-	
-	-	-	96	ST	120	-	10	-	
-	-	-	100	ST	125	-	10	-	
-	-	-	64	ST	80	-	6	-	
-	-	-	92	ST	115	-	10	-	
-	-	-	56	ST	70	-	5	-	
-	-	-	55	ST	68	-	5	-	
-	-	-	36	ST	45	-	3	-	
-	-	-	116	ST	145	-	11	-	
-	-	-	116	ST	145	-	11	-	
-	-	-	36	ST	45	-	4	-	
-	-	-	50	ST	63	-	5	-	
-	-	-	88	ST	110	-	8	-	
-	-	-	18	ST	22	-	1	-	
-	-	-	116	ST	145	-	10	-	
-	-	-	105	ST	130	-	10	-	
-	-	-	140	ST	175	-	13	-	
-	-	-	140	ST	175	-	14	-	
-	-	-	310	ST	396	-	30	-	
-	-	-	160	ST	200	-	16	-	

STATEMENT
Civic and other amenities

Serial number	Class and name of town	Name of the slum	Is it notified	No. of households (approximate)	Population of the Slum (approximate)	Paved roads (in kilometers)	System of sewerage
1	2	3	4	5	6	7	8
19	I L Ward	Shingre Wadi	Yes	800	4,000	0.2	OSD
		Almeda Baug	Yes	240	1,200	0.1	OSD
		K.B.Modi Chawl	Yes	400	2,000	0.1	OSD
		L.B.S. Marg	Yes	360	1,800	0.5	OSD
		Hanuman Chawl	Yes	760	3,800	0.2	OSD
		Turde Wadi	Yes	460	200	0.2	OSD
		Wadia Estate	Yes	400	2,000	0.3	OSD
		Sahayog Nagar	Yes	507	2,535	0.2	OSD
		Sandesh Nagar	Yes	2,336	11,680	0.2	OSD
		Dargah Chawl, Gandhi Chawl	Yes	450	2,250	0.3	OSD
		Martin & Berel Parera Compound	Yes	500	2,500	0.2	OSD
		Kranti Nagar	Yes	2,259	11,295	0.5	OSD
		Agri Samaj, Vijay	Yes	784	3,920	0.3	OSD
		Rahivasi Sangh, Milan Nagar	Yes	0	0	-	-
		Burmashel Zopadpatti, Alidada Estate, Shramik Nagar	Yes	2,155	10,775	1.3	OSD
		Babu Ratik Chawl, Haji Namdar Chawl	Yes	2,674	13,370	1.2	OSD
		Sunahalla Baba (Hill) Rafik Estate	Yes	2,106	10,542	1.1	OSD
		Chistiya Masjid	Yes	2,607	13,038	1.0	OSD
		Takshshila Nagar	Yes	2,664	13,321	0.9	OSD
		Ambedkar Nagar	Yes	260	1,300	0.3	OSD
		Tanaji Nagar	Yes	934	4,670	0.2	OSD
		Shanti Nagar	Yes	705	3,525	0.3	OSD
		Bharat Coal Compound	Yes	188	938	0.1	OSD
		Shastri Nagar	Yes	770	3,850	0.4	OSD
		Gandhi Nagar	Yes	763	3,815	0.3	OSD
		Shamshuddin Nagar	Yes	965	4,825	0.2	OSD
		Muslim Society To Ekta Chawl	Yes	900	4,500	0.4	OSD
		Dr. Vishwas To Anna Chawl	Yes	300	1,500	0.7	OSD
		Babamiyan Chawl To Janseva Chawl	Yes	1,000	5,000	0.6	OSD
		Indira Nagar To Azad Chawl	Yes	500	2,500	0.4	OSD
		Subhash Nagar	Yes	1,690	8,450	0.3	OSD

- VII - (Contd.)
in Slums, 1999

Number of latrines				Method of disposal of night soil	No. of tap points/public hydrants installed for supply of protected water	Electricity connections			Serial number
Private			Community			Domestic	Road lighting (points)	Others	
water borne	service	others							
9	10	11	12	13	14	15	16	17	1
-	-	-	160	ST	200	-	16	-	19
-	-	-	48	ST	60	-	5	-	
-	-	-	80	ST	100	-	8	-	
-	-	-	70	ST	90	-	7	-	
-	-	-	150	ST	190	-	15	-	
-	-	-	80	ST	100	-	9	-	
-	-	-	80	ST	100	-	8	-	
-	-	-	100	ST	125	-	10	-	
-	-	-	465	ST	584	-	48	-	
-	-	-	90	ST	112	-	9	-	
-	-	-	100	ST	125	-	10	-	
-	-	-	450	ST	565	-	45	-	
-	-	-	156	ST	196	-	16	-	
-	-	-	-	-	-	-	-	-	
-	-	-	430	ST	538	-	44	-	
-	-	-	535	ST	668	-	53	-	
-	-	-	420	ST	527	-	53	-	
-	-	-	520	ST	650	-	52	-	
-	-	-	532	ST	666	-	53	-	
-	-	-	52	ST	65	-	5	-	
-	-	-	185	ST	233	-	18	-	
-	-	-	140	ST	175	-	14	-	
-	-	-	38	ST	47	-	3	-	
-	-	-	154	ST	190	-	15	-	
-	-	-	150	ST	190	-	15	-	
-	-	-	190	ST	240	-	20	-	
-	-	-	180	ST	225	-	18	-	
-	-	-	60	ST	75	-	6	-	
-	-	-	200	ST	250	-	20	-	
-	-	-	100	ST	125	-	10	-	
-	-	-	340	ST	422	-	33	-	

STATEMENT
Civic and other amenities

Serial number	Class and name of town	Name of the slum	Is it notified	No. of households (approximate)	Population of the Slum (approximate)	Paved roads (in kilometers)	System of sewerage
1	2	3	4	5	6	7	8
19	I L Ward	Hanuman Tekdi	Yes	1,080	5,402	0.1	OSD
		Datta Nagar	Yes	522	2,613	0.2	OSD
		Bharat Society, Ran Joshi Maidan	Yes	551	2,755	0.2	OSD
		Somaiyya Quarry	Yes	454	2,269	0.2	OSD
		Ganesh Nagar	Yes	1,223	6,115	1.2	OSD
		Khairani Compound	Yes	273	1,367	0.2	OSD
		Bhim Nagar	Yes	325	1,627	0.3	OSD
		Mumtaj Compound	Yes	844	4,217	0.2	OSD
		Aziz Estate	Yes	465	2,327	0.2	OSD
		Ladev Gomes Compound	Yes	664	3,319	0.2	OSD
		Perera Wadi	Yes	723	3,616	0.2	OSD
		Jambheli Pada	Yes	597	2,986	0.2	OSD
		Ganesh Chawl	Yes	276	1,380	0.1	OSD
		Mukundrao Ambedkar Nagar	Yes	1,850	9,100	0.3	OSD
		Shivaji Nagar	Yes	1,170	6,064	0.2	OSD
		Milind Nagar	Yes	511	2,523	0.1	OSD
		Khadi No. 3	Yes	2,412	12,339	0.6	OSD
		Bhim Nagar	Yes	561	3,805	0.2	OSD
		Sundar Baug	Yes	906	6,503	0.2	OSD
		Prabhat Nagar	Yes	427	2,135	0.1	OSD
		Yadav Nagar	Yes	50	251	0.1	OSD
		Tilak Nagar	Yes	679	5,395	0.1	OSD
		Ashok Nagar	Yes	1,481	8,405	0.2	OSD
		Govind Nagar	Yes	121	655	0.1	OSD
		Walmiki Nagar	Yes	105	1,020	0.1	OSD
		Santoshi Mata Nagar	Yes	372	1,590	0.2	OSD
		Netaji Nagar	Yes	528	2,640	0.2	OSD
		Krishna Nagar	Yes	255	1,275	0.1	OSD
		Satya Nagar	Yes	350	1,750	0.1	OSD
		L.B.S. Nagar	Yes	829	3,236	0.1	OSD
		Tilak Nagar	Yes	352	1,631	0.1	OSD
		Mahatma Phule Nagar	Yes	406	2,064	0.1	OSD
		Buddha Colony	Yes	2,022	10,122	0.3	OSD
		Makadwala Compound	Yes	603	3,019	0.1	OSD
		Gazi Nagar	Yes	463	2,317	0.1	OSD
		Gurudatta Nagar	Yes	222	1,113	0.0	OSD
		Kamgar Nagar	Yes	359	1,794	0.1	OSD
		Masrani Lane	Yes	423	2,117	0.1	OSD
		Gaurishankar Nagar	Yes	283	1,416	0.1	OSD
		Fitwala Compound	Yes	843	4,214	0.1	OSD

- VII - (Contd.)
in Slums, 1999

Number of latrines				Method of disposal of night soil	No. of tap points/public hydrants installed for supply of protected water	Electricity connections			Serial number
Private			Community			Domestic	Road lighting (points)	Others	
water borne	service	others							
9	10	11	12	13	14	15	16	17	1
-	-	-	215	ST	270	-	21	-	19
-	-	-	105	ST	130	-	10	-	
-	-	-	105	ST	136	-	11	-	
-	-	-	90	ST	112	-	9	-	
-	-	-	245	ST	305	-	24	-	
-	-	-	55	ST	68	-	5	-	
-	-	-	65	ST	80	-	6	-	
-	-	-	170	ST	210	-	16	-	
-	-	-	95	ST	115	-	9	-	
-	-	-	132	ST	166	-	13	-	
-	-	-	145	ST	180	-	14	-	
-	-	-	120	ST	149	-	12	-	
-	-	-	55	ST	69	-	6	-	
-	-	-	370	ST	460	-	38	-	
-	-	-	234	ST	290	-	23	-	
-	-	-	100	ST	127	-	10	-	
-	-	-	450	ST	603	-	50	-	
-	-	-	112	ST	140	-	11	-	
-	-	-	180	ST	225	-	18	-	
-	-	-	85	ST	105	-	8	-	
-	-	-	10	ST	12	-	-	-	
-	-	-	135	ST	170	-	13	-	
-	-	-	296	ST	370	-	30	-	
-	-	-	25	ST	30	-	2	-	
-	-	-	21	ST	26	-	2	-	
-	-	-	75	ST	93	-	7	-	
-	-	-	105	ST	132	-	11	-	
-	-	-	50	ST	63	-	5	-	
-	-	-	70	ST	87	-	7	-	
-	-	-	165	ST	207	-	16	-	
-	-	-	70	ST	88	-	8	-	
-	-	-	80	ST	100	-	8	-	
-	-	-	404	ST	505	-	40	-	
-	-	-	120	ST	150	-	12	-	
-	-	-	92	ST	115	-	9	-	
-	-	-	45	ST	55	-	4	-	
-	-	-	72	ST	89	-	7	-	
-	-	-	85	ST	105	-	8	-	
-	-	-	57	ST	70	-	6	-	
-	-	-	168	ST	210	-	16	-	

STATEMENT
Civic and other amenities

Serial number	Class and name of town	Name of the slum	Is it notified	No. of households (approximate)	Population of the Slum (approximate)	Paved roads (in kilometers)	System of sewerage
1	2	3	4	5	6	7	8
19	I L Ward	Kranti Nagar	Yes	420	2,100	0.1	OSD
		Haroon Compound	Yes	237	1,186	0.1	OSD
		Bhartiya Nagar	Yes	1,006	5,033	0.7	OSD
		Achanak Nagar	Yes	449	2,229	0.1	OSD
		Sharma Compound	Yes	360	1,800	0.1	OSD
		Vinoba Bhawe Nagar	Yes	1,043	5,217	0.3	OSD
		Hanuman Nagar	Yes	302	1,514	0.1	OSD
		Harj Masjid	Yes	420	2,100	0.2	OSD
		Sarang Chawl	Yes	582	2,911	0.2	OSD
		Bhalekar Wadi	Yes	160	800	0.1	OSD
		Jai Santoshi Mata Nagar	Yes	123	614	0.1	OSD
		Shanti Nagar	Yes	320	1,603	0.1	OSD
		Ramdas Chowk	Yes	443	2,216	0.1	OSD
20	I M/W Ward	Arvind Patil Wadi	Yes	675	3,400	0.1	OSD
		Adarsh Nagar Vashi Naka	Yes	240	1,300	0.9	OSD
		Amirbaug Chembur Cts 771	Yes	110	600	0.0	OSD
		Bhai Bhai Nagar, Chembur	Yes	62	350	0.0	OSD
		Balish Sheth Wadi	Yes	28	150	-	OSD
		Borla Ghatla Village	Yes	265	1,400	0.1	OSD
		Chembur Marrali Gaon	Yes	260	1,350	0.1	OSD
		Collector Colony, Chembur	Yes	365	1,800	0.1	OSD
		Ghatla Gauthan, Chembur	Yes	68	350	0.1	OSD
		Highway Pipe Line, Chembur	Yes	400	1,620	0.1	OSD
		Janata Market, Chembur	Yes	118	480	0.0	OSD
		Kashinath Patil Wadi Borla Ghatla	Yes	620	3,300	0.4	OSD
		Labour Camp, Chembur	Yes	228	1,150	-	--
		Mahatma Phule Nagar	Yes	118	600	0.0	OSD
		Marvali Church,	Yes	48	300	0.0	OSD
		Mukti Nagar, Chembur	Yes	147	900	0.0	OSD
Municipal Labour Camp	Yes	122	750	0.1	OSD		
Nagesh Patil Wadi	Yes	1,550	8,350	0.1	OSD		
Navjivan Society, Chembur	Yes	210	1,080	0.1	OSD		
Peslain Sagar, Chembur	Yes	558	3,420	0.1	OSD		

- VII - (Contd.)
in Slums, 1999

Number of latrines				Method of disposal of night soil	No. of tap points/public hydrants installed for supply of protected water	Electricity connections			Serial number
Private			Community			Domestic	Road lighting (points)	Others	
water borne	service	others							
9	10	11	12	13	14	15	16	17	1
-	-	-	85	ST	105	-	8	-	19
-	-	-	48	ST	59	-	4	-	
-	-	-	201	ST	250	-	20	-	
-	-	-	90	ST	112	-	8	-	
-	-	-	72	ST	90	-	7	-	
-	-	-	208	ST	260	-	20	-	
-	-	-	60	ST	75	-	6	-	
-	-	-	84	ST	105	-	8	-	
-	-	-	116	ST	145	-	11	-	
-	-	-	32	ST	40	-	4	-	
-	-	-	25	ST	30	-	2	-	
-	-	-	65	ST	80	-	6	-	
-	-	-	89	ST	110	-	9	-	
15	-	-	98	ST	-	-	-	-	20
4	-	-	50	ST	-	-	-	-	
3	-	-	20	ST	5	-	3	-	
2	-	-	10	ST	2	-	-	-	
-	-	-	-	ST	-	-	-	-	
4	-	-	45	ST	-	-	-	-	
4	-	-	50	ST	-	-	-	-	
4	-	-	85	ST	8	-	-	-	
2	-	-	10	ST	2	-	-	-	
5	-	-	55	ST	8	-	-	-	
3	-	-	15	ST	5	-	-	-	
8	-	-	475	ST	20	-	-	-	
4	-	-	40	ST	8	-	-	-	
3	-	-	15	--	-	-	-	-	
2	-	-	6	ST	2	-	-	-	
4	-	-	22	ST	6	-	-	-	
3	-	-	5	ST	2	-	-	-	
20	-	-	110	ST	60	-	-	-	
4	-	-	30	ST	10	-	-	-	
6	-	-	130	ST	25	3	-	-	

STATEMENT
Civic and other amenities

Serial number	Class and name of town	Name of the slum	Is it notified	No. of households (approximate)	Population of the Slum (approximate)	Paved roads (in kilometers)	System of sewerage
1	2	3	4	5	6	7	8
20	I M/W Ward	Ram Tekdi, Chembur	Yes	185	980	1.1	OSD
		Reti Bunder, Chembur	Yes	135	700	0.1	OSD
		Saibaba Nagar, Chembur	Yes	2,000	10,320	17.4	OSD
		Samrat Ashok Nagar, Chembur	Yes	495	1,540	0.1	OSD
		Shahji Nagar, Chembur	Yes	390	1,980	0.2	OSD
		Shankar Mandir, Chembur	Yes	320	1,630	0.0	OSD
		Shell Colony, Chembur	Yes	100	510	0.0	OSD
		Shramjivi Nagar, Chembur	Yes	132	780	0.0	OSD
		Sidharth Nagar, Chembur	Yes	1,840	9,400	1.1	OSD
		Suman Nagar, Chembur	Yes	110	560	0.0	OSD
		Tembe Nagar, Chembur	Yes	92	480	0.0	OSD
		Tank Land, Chembur	Yes	300	1,500	0.1	OSD
		Tilak Nagar, Chembur	Yes	198	840	6.0	OSD
		21	I M/E Ward	Sunder Nagar	Yes	236	1,200
Ganesh Wadi	Yes			567	2,270	0.2	OSD
Patil Wadi & Shivneri	Yes			541	2,153	0.2	OSD
Borbadevi, Ashok Nagar, Govandi Gaon, Babusheth Wadi	Yes			3,125	15,628	1.7	OSD
Tatanagar, Gautam Nagar, Bhim Wadi, Bhujbal Wadi	Yes			1,997	10,000	1.2	OSD
Zakir Husain Nagar, Transit Camp, Indira Nagar(Ayodya)	Yes			1,989	9,984	1.5	OSD
Azad Nagar, Shastri Nagar,Sahyadri Nagar	Yes			2,000	10,000	2.1	OSD
Om Ganesh Nagar, Kasturba Nagar	Yes			1,998	9,100	1.2	OSD
Bharat Nagar, Wadhwal, Prabhuddha Nagar	Yes			2,110	10,500	2.3	OSD
Ram Nagar, Sharai Wadi	Yes			1,900	9,500	0.6	OSD
Gavan Pada, Shankar Dev,Prayag Nagar, Vishnu Nagar,Sharai Wadi	Yes			2,600	13,000	2.8	OSD
Nagababa Nagar, Rahul Nagar, Ashok Nagar, Ajit Baug	Yes			2,100	11,000	1.4	OSD
Shivaji Nagar	Yes			9,957	49,786	1.9	OSD

**- VII - (Contd.)
in Slums, 1999**

Number of latrines				Method of disposal of night soil	No. of tap points/public hydrants installed for supply of protected water	Electricity connections			Serial number
Private			Community			Domestic	Road lighting (points)	Others	
water borne	service	others							
9	10	11	12	13	14	15	16	17	1
3	-	-	20	ST	10	-	-	-	20
3	-	-	15	ST	6	-	-	-	
25	-	-	300	ST	90	-	-	-	
6	-	-	40	ST	15	-	-	-	
5	-	-	55	ST	18	-	-	-	
4	-	-	40	ST	15	-	-	-	
2	-	-	8	ST	4	-	-	-	
3	-	-	10	ST	4	-	-	-	
25	-	-	40	ST	21	-	-	-	
3	-	-	10	ST	-	-	-	-	
3	-	-	8	ST	3	-	-	-	
4	-	-	35	ST	12	-	-	-	
4	-	-	10	ST	10	-	-	-	
-	-	-	48	ST	30	220	8	-	21
-	-	-	76	ST	60	515	10	-	
-	-	-	70	ST	55	480	12	-	
-	-	-	240	ST	210	2,825	50	-	
-	-	-	180	ST	140	1,810	40	-	
-	-	-	170	ST	120	1,890	30	-	
-	-	-	175	ST	95	1,880	35	-	
-	-	-	160	ST	80	1,780	30	-	
-	-	-	155	ST	105	1,920	42	-	
-	-	-	145	ST	95	1,820	20	-	
-	-	-	160	ST	140	2,450	45	-	
-	-	-	180	ST	100	1,935	35	-	
-	-	-	340	ST	270	9,070	170	-	

STATEMENT
Civic and other amenities

Serial number	Class and name of town	Name of the slum	Is it notified	No. of households (approximate)	Population of the Slum (approximate)	Paved roads (in kilometers)	System of sewerage
1	2	3	4	5	6	7	8
21	I M/E Ward	Saibaba Zopadi	Yes	2,410	10,207	1.0	OSD
		Subhash Nagar	Yes	2,400	10,200	1.0	OSD
		Gaikawad Nagar	Yes	2,000	10,000	1.1	OSD
		Bhaiyasaheb Nagar, Adarsh Nagar, Kamgar Vasahat, Indira Nagar (Nimonia Baug)	Yes	1,970	10,000	0.9	OSD
		Nimoni Baug, Datta Nagar, New Nimoni Baug	Yes	2,031	9,000	0.8	OSD
		Buddha Nagar	Yes	2,203	11,000	0.6	OSD
		New Gautam Nagar	Yes	2,400	12,000	0.8	OSD
		Kamala Raman	Yes	2,610	13,500	1.2	OSD
		Umar Khadi	Yes	2,209	10,029	1.1	OSD
		Ramanmama	Yes	2,200	11,000	0.9	OSD
		Sanjay Nagar	Yes	2,587	13,000	1.3	OSD
		Shashtri Nagar	Yes	2,100	10,000	1.5	OSD
		Kamalabai Zopadi	Yes	2,600	13,000	0.9	OSD
		Lotus Colony	Yes	3,200	16,000	0.8	OSD
		Durga Seva, Gajanan Colony	Yes	2,200	10,000	0.9	OSD
		Raphique Nagar	Yes	2,260	13,000	1.2	OSD
		Maharashtra Nagar No.1&2	Yes	2,260	13,000	1.8	OSD
		Mahatma Phule Nagar No.1&2	Yes	2,250	13,000	0.9	OSD
		Bharat Nagar,Ambedkar Nagar,Jyotirling Nagar, Chiku Wadi	Yes	2,490	12,500	0.8	OSD
		Sathe Nagar, Chikal Wadi	Yes	3,200	16,000	1.3	OSD
Sonapur,Jaihind Nagar, Transit Camp	Yes	2,400	12,000	1.8	OSD		
Mandala	Yes	400	2,000	1.1	OSD		
Payali Pada	Yes	600	3,000	1.0	OSD		
Turbhe	Yes	600	3,000	0.9	OSD		
Cheeta Camp	Yes	7,164	42,987	4.4	OSD		
Panjara Pol	Yes	3,707	18,535	2.8	OSD		
22	I N Ward	Janata Colony	No	882	4,311	0.6	S/OSD
		Patel Chowk	Yes	326	1,584	0.3	S/OSD
		S. Phule Nagar	No	1,132	6,953	-	S/OSD
		Shastri Nagar	Yes	465	2,156	-	S/OSD
		Gurunanak Nagar	No	279	1,295	-	S/OSD
		Sanjay Gandhi	No	620	2,748	0.3	S/OSD

- VII - (Contd.)
in Slums, 1999

Number of latrines				Method of disposal of night soil	No. of tap points/public hydrants installed for supply of protected water	Electricity connections			Serial number
Private			Community			Domestic	Road lighting (points)	Others	
water borne	service	others							
9	10	11	12	13	14	15	16	17	1
-	-	-	150	ST	75	2,240	40	-	21
-	-	-	170	ST	80	2,235	35	-	
-	-	-	160	ST	65	1,930	30	-	
-	-	-	155	ST	105	1,830	30	-	
-	-	-	125	ST	90	1,925	25	-	
-	-	-	175	ST	60	2,135	35	-	
-	-	-	180	ST	65	2,230	30	-	
-	-	-	185	ST	80	2,440	40	-	
-	-	-	160	ST	70	2,185	35	-	
-	-	-	162	ST	85	2,145	45	-	
-	-	-	184	ST	90	2,350	35	-	
-	-	-	140	ST	60	1,930	30	-	
-	-	-	172	ST	70	2,432	32	-	
-	-	-	185	ST	105	3,050	50	-	
-	-	-	130	ST	80	2,125	25	-	
-	-	-	140	ST	90	2,030	30	-	
-	-	-	145	ST	84	2,028	28	-	
-	-	-	150	ST	90	2,125	25	-	
-	-	-	130	ST	75	2,240	40	-	
-	-	-	190	ST	110	2,845	45	-	
-	-	-	140	ST	280	2,255	60	-	
-	-	-	40	ST	45	380	20	-	
-	-	-	46	ST	50	589	21	-	
-	-	-	48	ST	48	590	20	-	
-	-	-	320	ST	320	6,550	155	-	
-	-	-	260	ST	295	3,105	105	-	
-	-	-	35	S/ST	70	754	30	35	22
-	-	-	10	S/ST	26	289	12	13	
-	-	-	45	S/ST	88	975	40	45	
-	-	-	20	S/ST	36	402	17	18	
-	-	-	10	S/ST	22	250	10	11	
-	-	-	25	S/ST	49	539	22	24	

STATEMENT
Civic and other amenities

Serial number	Class and name of town	Name of the slum	Is it notified	No. of households (approximate)	Population of the Slum (approximate)	Paved roads (in kilometers)	System of sewerage
1	2	3	4	5	6	7	8
22	I N Ward	Transit Camp	No	684	2,978	0.6	S/OSD
		Ramabai Colony	Yes	7,092	38,493	2.7	S/OSD
		Ambedkar Nagar	No	1,335	6,468	0.8	S/OSD
		Mohan Nagar	No	108	562	0.1	S/OSD
		G.S. Wadi	Yes	1,367	6,356	0.4	S/OSD
		Kamraj Nagar	Yes	5,714	25,429	-	S/OSD
		Saibaba Nagar	No	991	4,426	0.3	S/OSD
		Kirol Village	Yes	1,099	5,853	1.0	S/OSD
		Priyadarshini	No	148	772	0.2	S/OSD
		Khalai Village	Yes	974	4,555	1.2	S/OSD
		Nityand Nagar	No	3,472	17,237	1.1	S/OSD
		Akbarlala Compound	No	552	3,443	0.3	S/OSD
		Ambedkar Nagar	Yes	643	3,518	0.6	S/OSD
		Azad Nagar	Yes	3,153	17,202	0.9	S/OSD
		Kaju Tekdi	No	2,247	11,440	0.8	S/OSD
		Chirag Nagar	No	1,722	9,322	1.4	S/OSD
		Parshi Wadi	Yes	2,751	14,580	1.0	S/OSD
		Jagruti Nagar	No	1,567	8,048	-	S/OSD
		Dayasagar	No	1,185	5,261	0.5	S/OSD
		Gangawadi	No	1,503	7,007	0.2	S/OSD
		Altaf Nagar	No	2,152	11,100	0.2	S/OSD
		Indira Nagar	No	2,196	9,977	0.7	S/OSD
		Shanti Nagar	No	822	3,962	0.4	S/OSD
		Kaju Pada	No	3,351	15,934	0.8	S/OSD
		Siddarth Nagar	No	995	4,404	0.2	S/OSD
		Jawharbhai	No	1,287	6,040	-	S/OSD
		Katodipada	No	861	4,185	0.4	S/OSD
		New Katodipada	No	653	2,919	0.2	S/OSD
		Ram Nagar	Yes	1,465	7,156	-	S/OSD
		Bhim Nagar	Yes	2,046	9,105	0.9	S/OSD
		Golibar Road	Yes	671	3,039	0.6	S/OSD
		Ramji Nagar	Yes	1,159	4,967	0.3	S/OSD
		Bhatwadi	Yes	1,687	8,067	1.2	S/OSD
		Asalfa Village	Yes	3,324	17,127	1.0	S/OSD
		Panther Nagar	No	442	1,910	-	S/OSD
		Laxmi Nagar	Yes	1,258	5,770	1.6	S/OSD
		Transit Camp	No	254	1,114	0.8	S/OSD
		Laxmibaug	No	653	3,139	0.7	S/OSD
		Vikhroligaon	No	775	3,449	1.0	S/OSD
		Gautam Nagar	No	842	4,136	0.2	S/OSD
		Park Site	Yes	1,492	3,756	1.8	S/OSD
		Ambika Nagar	No	287	1,567	0.4	S/OSD

- VII - (Contd.)
in Slums, 1999

Number of latrines				Method of disposal of night soil	No. of tap points/public hydrants installed for supply of protected water	Electricity connections			Serial number
Private			Community			Domestic	Road lighting (points)	Others	
water borne	service	others							
9	10	11	12	13	14	15	16	17	1
-	-	-	25	S/ST	54	592	24	-	22
-	-	-	265	S/ST	553	6,075	246	283	
-	-	-	50	S/ST	105	1,152	46	53	
-	-	-	5	S/ST	10	102	4	4	
-	-	-	50	S/ST	110	1,176	48	54	
-	-	-	215	S/ST	440	4,892	198	228	
-	-	-	40	S/ST	80	855	35	39	
-	-	-	40	S/ST	87	952	38	43	
-	-	-	5	S/ST	14	142	5	5	
-	-	-	35	S/ST	16	842	34	38	
-	-	-	130	S/ST	169	2,980	120	138	
-	-	-	20	S/ST	52	482	19	22	
-	-	-	25	S/ST	52	558	22	25	
-	-	-	120	S/ST	251	2,709	108	126	
-	-	-	85	S/ST	182	1,931	77	89	
-	-	-	65	S/ST	134	1,480	59	68	
-	-	-	105	S/ST	210	2,359	95	110	
-	-	-	60	S/ST	120	1,348	54	62	
-	-	-	45	S/ST	90	1,022	41	47	
-	-	-	55	S/ST	115	1,295	52	60	
-	-	-	80	S/ST	164	1,848	74	86	
-	-	-	85	S/ST	170	1,886	76	87	
-	-	-	30	S/ST	63	712	29	32	
-	-	-	125	S/ST	257	2,874	116	134	
-	-	-	40	S/ST	76	862	34	39	
-	-	-	50	S/ST	98	1,108	44	51	
-	-	-	30	S/ST	66	742	29	34	
-	-	-	25	S/ST	53	566	22	26	
-	-	-	55	S/ST	112	1,260	51	58	
-	-	-	75	S/ST	159	1,759	71	81	
-	-	-	25	S/ST	51	584	23	26	
-	-	-	45	S/ST	88	997	40	46	
-	-	-	60	S/ST	134	1,449	58	67	
-	-	-	125	S/ST	254	2,851	115	133	
-	-	-	15	S/ST	34	388	15	17	
-	-	-	50	S/ST	96	1,078	43	50	
-	-	-	10	S/ST	31	227	9	-	
-	-	-	25	S/ST	50	568	22	26	
-	-	-	30	S/ST	61	669	26	31	
-	-	-	30	S/ST	64	732	29	33	
-	-	-	55	S/ST	116	1,283	51	59	
-	-	-	10	S/ST	22	254	9	11	

STATEMENT
Civic and other amenities

Serial number	Class and name of town	Name of the slum	Is it notified	No. of households (approximate)	Population of the Slum (approximate)	Paved roads (in kilometers)	System of sewerage
1	2	3	4	5	6	7	8
22	I N Ward	Yashwant Nagar	No	310	1,752	0.9	S/OSD
		Nagbaba Nagar	No	275	1,174	0.5	S/OSD
		Ambedkar Society	Yes	1,307	6,041	0.2	S/OSD
		Raigad Vibhag	No	939	4,244	-	S/OSD
		Anand Gad	No	1,739	8,462	0.7	S/OSD
		Saibaba Nagar	Yes	362	1,908	0.3	S/OSD
		Subhash Nagar	No	107	508	0.2	S/OSD
		Shastri Nagar	Yes	120	599	0.2	S/OSD
		Varsha Nagar	No	4,000	17,195	0.6	S/OSD
		Sanjay Gandhi	Yes	854	3,930	-	S/OSD
		Sainath Nagar	No	7,201	33,568	1.9	S/OSD
23	I S Ward	Phugawala Compound	No	1,024	4,608	0.5	OSD
		Shiv Nagar	No	1,112	5,004	0.5	OSD
		Kokan Nagar	No	939	4,225	1.0	OSD
		Bagave Compound	No	821	3,694	0.1	OSD
		Utkarsha Nagar	No	676	3,042	0.1	OSD
		Samarth Nagar	No	884	3,978	0.2	OSD
		Sahyadri Nagar	No	1,086	5,973	0.3	OSD
		Buddha Nagar	No	1,200	6,000	0.1	OSD
		Jamid Nagar	No	1,662	7,479	0.2	OSD
		Pratap Nagar	No	1,149	5,170	0.5	OSD
		Farid Nagar	No	1,451	6,520	0.8	OSD
		Kamble Compound	No	1,722	8,610	0.8	OSD
		Santoshi Mata Nagar	No	738	4,010	0.4	OSD
		Shivaji Nagar	No	473	2,690	0.5	OSD
		T.N-5-B-8A	No	857	4,287	2.0	OSD
		Nepali Chawl To Laxmibai Chawl	No	412	2,062	0.1	OSD
		T.N-5-B	No	505	2,527	0.1	OSD
		T.N.3	No	785	3,931	0.2	OSD
		Rajiv Gandhi Nagar, Walmiki Nagar	No	434	3,863	0.3	OSD
		Bharat Nagar To Laxmi Estate	No	709	2,729	0.4	OSD
		Ramwadi Shopping	No	674	3,368	0.5	OSD
Khandoba Chawl To Rambhajan	No	939	4,697	0.5	OSD		
Railway Track Platform No.1	No	110	462	0.4	OSD		
Ashok Nagar	No	376	2,308	0.6	OSD		
Nehru Nagar	No	114	541	0.6	OSD		

- VII - (Contd.)
in Slums, 1999

Number of latrines				Method of disposal of night soil	No. of tap points/public hydrants installed for supply of protected water	Electricity connections			Serial number
Private			Community			Domestic	Road lighting (points)	Others	
water borne	service	others							
9	10	11	12	13	14	15	16	17	1
-	-	-	20	S/ST	25	269	10	12	22
-	-	-	10	S/ST	26	245	10	11	
-	-	-	50	S/ST	110	1,124	45	52	
-	-	-	35	S/ST	81	812	32	37	
-	-	-	65	S/ST	132	1,492	60	69	
-	-	-	15	S/ST	28	310	12	14	
-	-	-	5	S/ST	18	97	4	4	
-	-	-	5	S/ST	14	116	5	5	
-	-	-	150	S/ST	306	3,428	138	160	
-	-	-	30	S/ST	65	736	30	34	
-	-	-	270	S/ST	554	6,159	248	288	
-	-	-	84	ST	84	818	8	-	23
-	-	-	52	ST	92	605	1	-	
-	-	-	80	ST	78	908	33	-	
-	-	-	82	ST	68	805	17	-	
-	-	-	60	ST	56	649	19	-	
-	-	-	79	ST	73	845	14	-	
-	-	-	99	ST	90	1,023	21	-	
-	-	-	85	ST	104	897	17	-	
-	-	-	93	ST	138	1,330	28	-	
-	-	-	86	ST	96	1,020	26	-	
-	-	-	108	ST	121	1,170	29	-	
-	-	-	80	ST	143	1,320	28	-	
-	-	-	40	ST	71	470	8	-	
-	-	-	38	ST	44	242	4	-	
-	-	-	707	ST	84	782	66	-	
-	-	-	28	ST	38	318	5	-	
-	-	-	485	ST	49	465	21	-	
-	-	-	735	ST	74	710	37	-	
-	-	-	28	ST	30	235	17	-	
-	-	-	44	ST	61	474	26	-	
-	-	-	56	ST	35	560	23	-	
-	-	-	60	ST	32	690	12	-	
-	-	-	8	ST	16	15	4	-	
-	-	-	16	ST	9	150	13	-	
-	-	-	4	ST	7	10	2	-	

STATEMENT
Civic and other amenities

Serial number	Class and name of town	Name of the slum	Is it notified	No. of households (approximate)	Population of the Slum (approximate)	Paved roads (in kilometers)	System of sewerage
1	2	3	4	5	6	7	8
23	I S Ward	Ambedkar Nagar	No	390	1,952	0.7	OSD
		Indira Nagar	No	226	1,130	0.8	OSD
		Tagor Nagar No. 1, 2, 3 & 8B	Yes	1,788	9,255	0.8	OSD
		Sanjay Gandhi Nagar To Ambedkar Nagar	No	796	3,980	0.6	OSD
		Gautam Nagar	No	469	2,346	0.7	OSD
		Masjid Chawl	No	842	4,213	0.6	OSD
		Tagor Nagar No.6	No	245	1,223	0.5	OSD
		Navjeevan Nagar	No	674	3,338	0.6	OSD
		Navjeevan Nagar To Bhavani Chowk	No	782	3,909	0.6	OSD
		Samsudhin Chawl, Shivshankar, Masjid Chawl	No	892	4,461	0.7	OSD
		Madan Catlej	No	693	2,484	0.7	OSD
		Patkar Compound	No	712	2,690	0.8	OSD
		Ambedkar Nagar	No	695	2,880	0.8	OSD
		Azad Nagar	No	588	1,909	0.7	OSD
		Idd Bhatti	No	36	172	0.9	OSD
		Prakash Nagar	No	613	2,554	0.6	OSD
		Rajeev Gandhi Nagar	No	789	1,814	0.7	OSD
		Sonapur	No	790	2,359	0.6	OSD
		Tulshet Pada	No	160	913	0.5	OSD
		Milind Nagar	No	161	805	0.6	OSD
		Ambewadi	No	503	1,431	0.5	OSD
		Govind Nagar	No	456	2,009	0.5	OSD
		Gautam Nagar	No	552	2,212	0.6	OSD
		Satan Wadi	No	418	1,612	0.6	OSD
		Jayshankar Nagar	No	740	2,431	0.6	OSD
		Trimurti Nagar	No	791	2,592	0.7	OSD
		Waghoba Wadi	No	690	2,270	0.6	OSD
		Khindipada	No	737	2,601	0.8	OSD
		Khadan	No	639	2,712	0.6	OSD
		Rajaramwadi	No	835	2,490	0.8	OSD
		Anthoni Chawl	No	491	1,907	0.6	OSD
		Tembhi Pada	No	509	2,121	0.5	OSD
		G.D. Road	No	452	2,083	0.5	OSD
		Gurakhar Hut	No	512	1,520	0.6	OSD
		Shriram Pada	No	671	3,358	0.6	OSD
		Gayatri Sahaul	No	293	1,551	0.7	OSD
		Maroda Hill	No	640	2,012	0.8	OSD

- VII - (Contd.)
in Slums, 1999

Number of latrines				Method of disposal of night soil	No. of tap points/public hydrants installed for supply of protected water	Electricity connections			Serial number
Private			Community			Domestic	Road lighting (points)	Others	
water borne	service	others							
9	10	11	12	13	14	15	16	17	1
-	-	-	12	ST	8	90	9	-	23
-	-	-	8	ST	5	60	2	-	
-	-	-	1,588	ST	158	1,490	278	-	
-	-	-	60	ST	20	480	10	-	
-	-	-	-	ST	5	220	-	-	
-	-	-	14	ST	18	410	15	-	
-	-	-	215	ST	24	195	34	-	
-	-	-	16	ST	35	554	24	-	
-	-	-	12	ST	62	610	3	-	
-	-	-	12	ST	65	520	14	-	
-	-	-	45	ST	63	593	12	-	
-	-	-	12	ST	72	602	17	-	
-	-	-	20	ST	65	511	11	-	
-	-	-	10	ST	58	544	14	-	
-	-	-	-	ST	3	22	7	-	
-	-	-	20	ST	63	415	16	-	
-	-	-	20	ST	78	520	8	-	
-	-	-	20	O	79	495	36	-	
-	-	-	10	O	18	140	31	-	
-	-	-	10	O	16	98	12	-	
-	-	-	10	O	50	351	8	-	
-	-	-	10	ST	45	353	16	-	
-	-	-	10	ST	55	438	19	-	
-	-	-	-	ST	48	380	20	-	
-	-	-	20	ST	71	512	17	-	
-	-	-	18	ST	72	576	17	-	
-	-	-	24	ST	61	535	22	-	
-	-	-	20	ST	77	570	24	-	
-	-	-	-	ST	69	580	8	-	
-	-	-	20	ST	85	540	16	-	
-	-	-	40	ST	41	391	8	-	
-	-	-	55	ST	59	476	17	-	
-	-	-	10	ST	42	330	21	-	
-	-	-	-	ST	52	345	6	-	
-	-	-	20	ST	61	490	12	-	
-	-	-	10	ST	23	250	8	-	
-	-	-	-	ST	64	480	7	-	

STATEMENT
Civic and other amenities

Serial number	Class and name of town	Name of the slum	Is it notified	No. of households (approximate)	Population of the Slum (approximate)	Paved roads (in kilometers)	System of sewerage
1	2	3	4	5	6	7	8
23	I S Ward	Jaibhim Nagar	No	669	2,121	0.8	OSD
		Nehru Nagar	No	1,040	4,752	0.9	OSD
		Mirashi Nagar	No	812	2,882	0.8	OSD
		Karve Nagar	No	193	520	0.7	OSD
		Indira Nagar	No	1,193	5,843	0.8	OSD
		Ganesh Wadi	No	432	2,385	0.8	OSD
		Machi Market	No	241	889	0.6	OSD
		Shastri Nagar	No	713	3,444	0.7	OSD
		Sambhaji Nagar	No	469	2,139	0.8	OSD
		Ekvira Nagar	No	501	2,552	0.8	OSD
		Nutan Nagar	No	414	1,862	0.7	OSD
		Shivkrupa Nagar	No	1,058	4,330	0.6	OSD
		Sai Nagar	No	695	3,299	0.7	OSD
		Ram Nagar	No	647	3,105	0.6	OSD
		Gomes Colony	No	95	530	0.8	OSD
		Devedi Colony	No	300	1,105	0.8	OSD
		Ashok Nagar	No	1,313	6,002	0.6	OSD
		Prem Nagar	No	340	1,655	0.8	OSD
		Varchi Pakhadi	No	360	1,880	0.9	OSD
		Cghs Colony (Z.P.)	No	100	432	0.6	OSD
		Ambedkar Nagar	No	460	2,085	0.1	OSD
		Rukhmini Nagar	No	305	1,100	0.2	OSD
		Chatrapati Nagar	No	180	925	0.2	OSD
		Dhobi Ghat	No	292	1,354	0.5	OSD
		Hanuman Galli	No	710	3,610	0.5	OSD
		Sarvoday Nagar	No	1,508	6,032	0.6	OSD
		Ganesh Nagar	No	763	3,815	0.6	OSD
		Kaju Tekadi	No	1,793	5,921	0.8	OSD
		Datta Wadi	No	463	1,944	0.7	OSD
		Anand Nagar	No	831	3,748	0.8	OSD
		Hardas Nagar	No	1,342	6,904	0.5	OSD
		Sai Hill	No	1,016	4,572	0.9	OSD
		Hanuman Nagar	No	3,637	18,182	0.8	OSD
		Parulekar Colony	No	377	1,887	0.8	OSD
		Utkarsha Nagar	No	737	3,316	0.9	OSD
		Sai Vihar	No	1,073	4,828	0.6	OSD
		Draksha Bag	No	605	2,404	0.2	OSD
		Bhatti Pada	No	2,003	6,995	0.5	OSD
		Mhatre House	No	162	955	1.8	OSD
		Juvekar Marg	No	400	938	0.9	OSD
		Tata Nagar	No	312	1,020	0.1	OSD
		Mashi Koli Samaj	No	580	2,150	0.2	OSD

- VII - (Contd.)
in Slums, 1999

Number of latrines				Method of disposal of night soil	No. of tap points/public hydrants installed for supply of protected water	Electricity connections			Serial number
Private			Community			Domestic	Road lighting (points)	Others	
water borne	service	others							
9	10	11	12	13	14	15	16	17	1
-	-	-	10	ST	69	498	11	-	23
-	-	-	150	ST	87	1,032	39	-	
-	-	-	72	ST	68	805	12	-	
-	-	-	3	ST	8	193	2	-	
-	-	-	116	ST	95	1,150	41	-	
-	-	-	37	ST	36	410	22	-	
-	-	-	20	ST	20	180	11	-	
-	-	-	58	ST	68	608	34	-	
-	-	-	35	ST	43	380	15	-	
-	-	-	36	ST	30	360	19	-	
-	-	-	46	ST	49	408	12	-	
-	-	-	89	ST	88	1,018	41	-	
-	-	-	86	ST	60	658	50	-	
-	-	-	48	ST	46	523	15	-	
-	-	-	14	ST	18	90	8	-	
-	-	-	28	ST	33	285	5	-	
-	-	-	110	ST	102	1,053	56	-	
-	-	-	25	ST	32	248	14	-	
-	-	-	26	ST	31	295	7	-	
-	-	-	6	ST	10	48	4	-	
-	-	-	30	ST	28	260	12	-	
-	-	-	15	ST	22	267	9	-	
-	-	-	19	ST	22	158	11	-	
-	-	-	20	ST	19	152	11	-	
-	-	-	12	ST	49	370	16	-	
-	-	-	140	ST	135	1,458	17	-	
-	-	-	84	ST	70	722	10	-	
-	-	-	88	ST	125	1,290	22	-	
-	-	-	38	ST	34	429	17	-	
-	-	-	74	ST	65	814	12	-	
-	-	-	138	ST	148	1,291	32	-	
-	-	-	91	ST	87	985	25	-	
-	-	-	181	ST	145	3,196	38	-	
-	-	-	19	ST	25	260	12	-	
-	-	-	22	ST	49	714	19	-	
-	-	-	87	ST	55	1,011	12	-	
-	-	-	40	ST	30	590	13	-	
-	-	-	140	ST	133	1,975	40	-	
-	-	-	24	ST	11	155	4	-	
-	-	-	23	ST	32	390	9	-	
-	-	-	12	ST	10	173	7	-	
-	-	-	24	ST	8	317	11	-	

STATEMENT
Civic and other amenities

Serial number	Class and name of town	Name of the slum	Is it notified	No. of households (approximate)	Population of the Slum (approximate)	Paved roads (in kilometers)	System of sewerage
1	2	3	4	5	6	7	8
23	I S Ward	Ambe Nagar	No	25	125	0.3	OSD
		Shyam / Chamunde Nagar	No	300	985	0.5	OSD
		Mishra Nagar	No	390	1,900	0.6	OSD
		Shrikrishna Nagar	No	530	1,938	0.6	OSD
		Bhandur Gauthan	No	480	1,925	0.8	OSD
		Siddhivinayak Gaon	No	922	2,610	0.6	OSD
		Subhash Nagar	No	675	3,400	0.5	OSD
		Rajdeep Nagar	No	280	1,560	0.4	OSD
		Govinda / Samarth Nagar	No	152	780	0.6	OSD
		Saibag	No	240	1,075	0.5	OSD
		Manbai Wadi	No	130	600	0.3	OSD
		Paradhi / Chinchpada	No	210	734	0.2	OSD
		Kharvi Chawl	No	70	210	0.2	OSD
		Patil Estate	No	112	457	0.2	OSD
		Papermint Chawl	No	170	672	0.1	OSD
		Motibai Wadi	No	310	775	0.1	OSD
		Bhatti Pada	No	200	1,670	0.3	OSD
		Kinni Wadi	No	152	450	0.3	OSD
		Vaity Sadan	No	180	609	0.3	OSD
		Jagdish Nagar	No	130	320	0.2	OSD
		Sunita Estate	No	175	540	0.3	OSD
		Tarasing Compound	No	32	126	0.3	OSD
		Punjabi Patra Chawl	No	310	1,310	0.3	OSD
		Ratnadeep Colony	No	422	1,700	0.3	OSD
		Pande Chawl	No	170	760	0.3	OSD
		Anandi Niwas	No	140	320	0.3	OSD
		Bhim Nagar	No	70	311	0.4	OSD
		Anand Estate	No	362	1,509	0.3	OSD
		Jain Estate	No	388	1,159	0.3	OSD
		Kakade Niwas	No	435	1,612	0.4	OSD
		Janata Market	No	362	1,918	0.4	OSD
		Mangatram Z.P.	No	102	400	0.5	OSD
		Chandra Nagar	No	216	1,212	0.6	OSD
		Walmiki Nagar	No	470	3,304	0.6	OSD
		Kashi Nagar	No	200	1,240	0.5	OSD
		Patil Wadi	No	201	1,180	0.5	OSD
		Mithagar / Airol Bridge	No	11	32	0.6	OSD
		Hanuman Nagar Z.P.	No	213	960	4.0	OSD
		Dyaneshwar Nagar	No	144	648	0.1	OSD
		Jai Bhim Nagar	No	288	1,296	0.2	OSD
		Indira Vikas Z.P.	No	192	864	0.2	OSD
		Shiv Chaya	No	241	1,080	0.2	OSD

- VII - (Contd.)
in Slums, 1999

Number of latrines				Method of disposal of night soil	No. of tap points/public hydrants installed for supply of protected water	Electricity connections			Serial number
Private			Community			Domestic	Road lighting (points)	Others	
water borne	service	others							
9	10	11	12	13	14	15	16	17	1
-	-	-	-	O	-	3	-	-	23
-	-	-	-	O	-	-	11	-	
-	-	-	6	ST	18	264	5	-	
-	-	-	20	ST	55	514	10	-	
-	-	-	38	ST	10	410	24	-	
-	-	-	50	ST	76	853	12	-	
-	-	-	44	ST	62	593	10	-	
-	-	-	44	ST	46	276	14	-	
-	-	-	26	ST	27	142	5	-	
-	-	-	36	ST	19	220	4	-	
-	-	-	15	ST	16	126	3	-	
-	-	-	12	ST	4	168	8	-	
-	-	-	9	ST	14	63	6	-	
-	-	-	12	ST	19	112	3	-	
-	-	-	12	ST	5	170	4	-	
-	-	-	8	ST	14	241	3	-	
-	-	-	41	ST	11	183	15	-	
-	-	-	8	ST	4	88	7	-	
-	-	-	14	ST	19	154	8	-	
-	-	-	8	ST	12	126	6	-	
-	-	-	13	ST	16	172	5	-	
-	-	-	4	ST	4	30	6	-	
-	-	-	32	ST	36	284	18	-	
-	-	-	34	ST	48	410	7	-	
-	-	-	15	ST	20	163	4	-	
-	-	-	8	ST	16	138	4	-	
-	-	-	6	ST	5	45	5	-	
-	-	-	37	ST	32	326	6	-	
-	-	-	28	ST	35	360	7	-	
-	-	-	40	ST	50	425	4	-	
-	-	-	48	ST	25	318	14	-	
-	-	-	8	ST	6	68	5	-	
-	-	-	23	ST	18	212	5	-	
-	-	-	16	ST	9	226	8	-	
-	-	-	-	ST	4	73	-	-	
-	-	-	29	ST	20	200	4	-	
-	-	-	-	ST	-	8	3	-	
-	-	-	6	ST	14	180	5	-	
-	-	-	-	ST	8	73	-	-	
-	-	-	8	ST	11	151	2	-	
-	-	-	12	ST	5	93	-	-	
-	-	-	-	O	-	75	-	-	

STATEMENT
Civic and other amenities

Serial number	Class and name of town	Name of the slum	Is it notified	No. of households (approximate)	Population of the Slum (approximate)	Paved roads (in kilometers)	System of sewerage
1	2	3	4	5	6	7	8
23	I S Ward	Gokul Nagar	No	53	240	0.3	OSD
		Transit Camp	No	328	1,388	0.3	OSD
		Daji Z.P.	No	42	192	0.3	OSD
		Ambedkar Nagar Z.P.	No	39	176	0.3	OSD
		Ramabai Nagar	No	2,248	10,118	2.6	OSD
		Ram Nagar	No	2,296	9,187	0.7	OSD
		Tanaji Wadi	No	2,070	8,280	0.7	OSD
		Gaondevi Tekdi	No	1,894	8,523	0.8	OSD
		Shivaji Nagar	No	874	3,933	0.4	OSD
		Nardas Nagar	No	519	2,336	0.2	OSD
		Tembi Pada	No	2,157	9,708	0.3	OSD
		Lokmany a Nagar	No	746	3,353	0.3	OSD
		Morarji Nagar	No	281	1,125	6.5	OSD
		Kailash Nagar	No	120	475	0.4	OSD
		Gautam Nagar	No	1,512	7,560	0.6	OSD
		Jaibhim Nagar	No	825	3,420	0.6	OSD
		Gaondevi	No	165	825	0.6	OSD
		Pathanwadi	No	1,015	5,067	0.6	OSD
		Best Nagar	No	225	895	0.6	OSD
		Phule Nagar	No	545	2,650	0.6	OSD
		Paspolis Miti	No	816	3,251	0.6	OSD
		Tekadipada Niti	No	330	1,323	0.6	OSD
		Dargha	No	112	560	0.7	OSD
		Kultan Pada	No	30	146	1.0	OSD
		Bhanshila	No	31	126	1.5	OSD
		Milind Nagar	No	1,008	5,040	1.6	OSD
		I.I.T. Phule Nagar	No	1,287	6,435	2.0	OSD
		Sai Bangada	No	95	425	3.0	OSD
		Chandan Nagar	No	310	1,520	4.3	OSD
		Surya Nagar	No	4,531	22,500	0.4	OSD
		Gautham Nagar	No	305	1,525	0.2	OSD
		Hari Om Nagar	No	314	1,421	-	OSD
		Indira Nagar	No	300	1,524	-	OSD
		Gokhale Nagar	No	302	1,527	-	OSD
		Ramabai Nagar	No	301	1,526	-	OSD
		Tirandaj Village	No	302	1,521	0.2	OSD
		Sainath Nagar	No	301	1,520	0.3	OSD
		Morarji Nagar	No	734	3,675	0.5	OSD
		Hanuman Road	No	400	2,095	-	OSD
		Chaitanya Nagar	No	425	2,140	-	OSD
		Pawar Wadi	No	960	4,930	0.2	OSD
		Hiranandani Slum	No	705	3,670	0.1	OSD

- VII - (Contd.)
in Slums, 1999

Number of latrines				Method of disposal of night soil	No. of tap points/public hydrants installed for supply of protected water	Electricity connections			Serial number
Private			Community			Domestic	Road lighting (points)	Others	
water borne	service	others							
9	10	11	12	13	14	15	16	17	1
-	-	-	-	O	-	6	-	-	23
-	-	-	15	ST	30	318	12	-	
-	-	-	-	ST	3	10	2	-	
-	-	-	-	ST	2	21	-	-	
-	-	-	100	ST	85	1,135	12	-	
-	-	-	85	ST	90	1,315	4	-	
-	-	-	84	ST	97	1,532	12	-	
-	-	-	98	ST	102	1,675	4	-	
-	-	-	95	ST	58	814	25	-	
-	-	-	59	ST	34	501	12	-	
-	-	-	120	ST	120	2,120	15	-	
-	-	-	83	ST	49	710	12	-	
-	-	-	15	ST	19	198	15	-	
-	-	-	20	ST	10	86	10	-	
-	-	-	-	O	83	786	3	-	
-	-	-	10	O	52	350	6	-	
-	-	-	9	O	14	118	3	-	
-	-	-	30	O	72	688	6	-	
-	-	-	15	O	32	148	2	-	
-	-	-	10	O	27	432	5	-	
-	-	-	40	O	93	685	15	-	
-	-	-	10	O	21	150	4	-	
-	-	-	25	O	7	76	6	-	
-	-	-	-	O	5	10	-	-	
-	-	-	5	O	5	6	2	-	
-	-	-	3	O	52	550	20	-	
-	-	-	6	O	69	490	10	-	
-	-	-	-	O	5	25	2	-	
-	-	-	32	O	3	46	5	-	
-	-	-	312	O	375	1,800	36	-	
-	-	-	12	O	3	62	2	-	
-	-	-	16	O	2	53	3	-	
-	-	-	16	O	15	66	2	-	
-	-	-	12	O	2	56	3	-	
-	-	-	16	ST	3	60	8	-	
-	-	-	38	ST	125	145	12	-	
-	-	-	36	ST	55	245	4	-	
-	-	-	16	ST	16	360	6	-	
-	-	-	26	ST	10	175	6	-	
150	-	-	16	ST	4	310	8	-	
-	-	-	141	ST	89	915	10	-	
-	-	-	-	ST	2	10	8	-	

STATEMENT
Civic and other amenities

Serial number	Class and name of town	Name of the slum	Is it notified	No. of households (approximate)	Population of the Slum (approximate)	Paved roads (in kilometers)	System of sewerage
1	2	3	4	5	6	7	8
24	I T Ward	Sonar Chawl	Yes	100	486	0.1	OSD
		Sainath Nagar	No	194	857	0.0	OSD
		Shramik Nagar	Yes	55	275	0.0	OSD
		Bhoir Nagar	Yes	18	78	0.1	OSD
		Azad Nagar	Yes	373	2,680	0.0	OSD
		Pandu Patil Chawl	Yes	42	198	0.0	OSD
		Pandu Patil Chawl	Yes	35	165	0.0	OSD
		Indira Nagar No.1	No	949	4,280	0.0	OSD
		Indira Nagar No.2	No	852	3,779	0.0	OSD
		Indira Nagar No.3	No	1,011	4,743	0.0	OSD
		Ambika Nagar	Yes	93	458	0.0	OSD
		Shanti Nagar	Yes	120	435	0.1	OSD
		Datta Pada	Yes	45	196	0.1	OSD
		Ramgad No.1	No	1,109	5,445	0.1	OSD
		Ramgad No.2	No	1,189	5,658	0.1	OSD
		Shalpadevi Sadan	Yes	250	1,190	0.1	OSD
		Gandhi Nagar	Yes	64	350	0.1	OSD
		Ramabai Pada	Yes	200	890	0.0	OSD
		Narmadadevi Pada	Yes	95	440	0.1	OSD
		Kadam Pada	Yes	124	627	0.0	OSD
		Panekar Chawl	Yes	90	435	0.1	OSD
		Mehara Nagar	Yes	100	487	0.1	OSD
		Ghati Pada	Yes	505	2,271	4.1	OSD
		Uday Nagar	Yes	125	585	0.1	OSD
		Ganesh Nagar	Yes	105	489	0.0	OSD
		Ashok Nagar	Yes	120	534	0.0	OSD
		Ram Mandir	Yes	75	285	0.1	OSD
		Laxmibai Chawl	Yes	40	185	0.0	OSD
		Vikram Glass	Yes	85	387	0.1	OSD
		Awachit Wadi	Yes	35	180	0.0	OSD
		Vijay Nagar	Yes	672	3,167	0.0	OSD
		Navaghar Pada	Yes	451	1,966	0.0	OSD
		Mulund Check Naka	Yes	120	548	0.1	OSD
		Shastri Nagar (Pipe Line)	Yes	271	1,281	0.0	OSD
Harijan Colony	Yes	100	438	0.1	OSD		
Roshanlal Patra Chawl	Yes	375	1,626	0.1	OSD		
Mithaghar Road	No	134	539	0.1	OSD		
Rahul Nagar	Yes	111	574	0.0	OSD		
New Rahul Nagar	Yes	103	534	0.0	OSD		
Ganesh Pada	Yes	89	452	0.0	OSD		
Amar Nagar	No	1,150	5,250	0.1	OSD		
Kindi Pada	No	45	215	0.1	OSD		

**- VII - (Contd.)
in Slums, 1999**

Number of latrines				Method of disposal of night soil	No. of tap points/public hydrants installed for supply of protected water	Electricity connections			Serial number
Private			Community			Domestic	Road lighting (points)	Others	
water borne	service	others							
9	10	11	12	13	14	15	16	17	1
-	-	-	1	ST	4	90	2	-	24
-	-	-	-	ST	1	150	-	-	
-	-	-	1	ST	7	38	2	-	
-	-	-	-	ST	15	10	-	-	
-	-	-	1	ST	25	30	4	-	
-	-	-	1	ST	40	40	-	-	
-	-	-	1	ST	40	30	-	-	
-	-	-	1	ST	60	700	3	-	
-	-	-	1	ST	80	650	3	-	
-	-	-	1	ST	90	800	5	-	
-	-	-	1	ST	21	80	4	-	
-	-	-	-	ST	8	90	2	-	
-	-	-	-	ST	-	30	-	-	
-	-	-	1	ST	62	885	3	-	
-	-	-	1	ST	64	900	4	-	
-	-	-	1	ST	56	198	3	-	
-	-	-	-	ST	10	50	-	-	
-	-	-	-	ST	-	150	3	-	
-	-	-	1	ST	5	90	1	-	
-	-	-	2	ST	7	100	3	-	
-	-	-	-	ST	-	70	-	-	
-	-	-	-	ST	4	80	-	-	
-	-	-	2	ST	20	455	6	-	
-	-	-	1	ST	11	100	5	-	
-	-	-	1	ST	4	80	-	-	
-	-	-	-	ST	28	90	4	-	
-	-	-	-	ST	-	55	-	-	
-	-	-	-	ST	3	30	-	-	
-	-	-	-	ST	-	65	-	-	
-	-	-	-	ST	2	30	2	-	
-	-	-	2	ST	29	500	5	-	
-	-	-	2	ST	-	400	7	-	
-	-	-	2	ST	7	90	5	-	
-	-	-	2	ST	3	225	4	-	
-	-	-	1	ST	8	80	-	-	
-	-	-	2	ST	60	300	5	-	
-	-	-	-	ST	60	110	-	-	
-	-	-	1	ST	10	70	3	-	
-	-	-	1	ST	9	80	3	-	
-	-	-	1	ST	10	60	-	-	
-	-	-	2	ST	120	850	10	-	
-	-	-	1	ST	-	25	2	-	

STATEMENT
Civic and other amenities

Serial number	Class and name of town	Name of the slum	Is it notified	No. of households (approximate)	Population of the Slum (approximate)	Paved roads (in kilometers)	System of sewerage
1	2	3	4	5	6	7	8
24	I T Ward	Ambedkar Nagar	No	248	1,313	0.0	OSD
		Azad Nagar	Yes	430	1,691	0.0	OSD
		Bhim Gad	Yes	45	210	0.0	OSD
		Keshav Pada	Yes	315	1,471	0.1	OSD
		Rohidas Nagar	Yes	30	145	0.1	OSD
		Vittal Nagar	Yes	285	1,386	0.2	OSD
		Gawani Pada	Yes	523	2,545	0.1	OSD
		Vidhapati Nagar	Yes	22	98	0.0	OSD
		Moti Nagar	Yes	200	945	0.0	OSD
		Veer Sambhaji Nagar	Yes	850	3,850	0.1	OSD
		Sanjay Gandhi Nagar	No	200	4,050	0.0	OSD
		Bhim Wadi	Yes	248	1,097	0.0	OSD
		Gautham Nagar	Yes	264	1,152	0.0	OSD
		Sita Nagar	Yes	100	465	0.1	OSD
		Vishawa Shanti Nagar	No	180	850	0.0	OSD
		Hande Wadi	Yes	80	365	0.0	OSD
		Panchasheel Nagar	Yes	250	1,200	0.1	OSD
		Ambedkar Nagar	No	426	1,817	0.1	OSD
		Nilkautha Nagar	Yes	350	1,585	0.1	OSD
		Nal Pada	Yes	100	423	0.0	OSD
		Punjabi Chawl	Yes	200	938	0.0	OSD
		Indira Colony	Yes	357	1,501	0.0	OSD
		Vijay Nagar	No	208	953	0.0	OSD
		Shastri Nagar	Yes	460	2,160	0.1	OSD
		Panikar Chawl	Yes	90	421	0.1	OSD
		Nehru Nagar	Yes	50	225	0.0	OSD
		Siddharth Nagar	Yes	700	3,250	0.1	OSD
		Naik Wadi	Yes	160	750	0.1	OSD
		Isham Para	Yes	50	215	0.1	OSD
		Janata Vikas Nagar	Yes	600	2,865	0.0	OSD
		Dhotre Chawl	Yes	117	588	0.0	OSD
		Ramabai Pada	Yes	77	379	0.0	OSD
		Walmiki Nagar	No	130	470	0.0	OSD
		Hanuman Pada	Yes	1,726	8,301	0.1	OSD
		Shivaji Tekdi	Yes	119	633	0.1	OSD
		Shankar Tekdi	Yes	733	3,064	0.1	OSD
		Panchasheel Nagar	Yes	388	1,693	0.2	OSD
		Sainath Wadi	Yes	104	519	0.1	OSD

- VII - (Contd.)
in Slums, 1999

Number of latrines				Method of disposal of night soil	No. of tap points/public hydrants installed for supply of protected water	Electricity connections			Serial number
Private			Community			Domestic	Road lighting (points)	Others	
water borne	service	others							
9	10	11	12	13	14	15	16	17	1
-	-	-	-	ST	35	198	-	-	24
-	-	-	2	ST	30	300	3	-	
-	-	-	1	ST	-	35	2	-	
-	-	-	1	ST	31	275	5	-	
-	-	-	1	ST	27	20	3	-	
-	-	-	1	ST	5	215	5	-	
-	-	-	1	ST	22	445	5	-	
-	-	-	2	ST	5	15	3	-	
-	-	-	1	ST	6	160	-	-	
-	-	-	-	ST	23	650	7	-	
-	-	-	2	ST	26	150	3	-	
-	-	-	-	ST	18	200	5	-	
-	-	-	2	ST	36	215	2	-	
-	-	-	2	ST	7	80	2	-	
-	-	-	1	ST	18	145	4	-	
-	-	-	1	ST	20	65	2	-	
-	-	-	1	ST	8	220	6	-	
-	-	-	1	ST	-	350	-	-	
-	-	-	1	ST	12	280	5	-	
-	-	-	1	ST	1	85	3	-	
-	-	-	1	ST	2	185	2	-	
-	-	-	1	ST	3	291	2	-	
-	-	-	1	ST	7	180	8	-	
-	-	-	1	ST	9	360	3	-	
-	-	-	1	ST	6	65	1	-	
-	-	-	-	ST	3	-	-	-	
-	-	-	1	ST	-	585	7	-	
-	-	-	1	ST	-	120	4	-	
-	-	-	-	ST	8	40	-	-	
-	-	-	2	ST	56	500	10	-	
-	-	-	-	ST	-	90	-	-	
-	-	-	1	ST	8	60	2	-	
-	-	-	1	ST	15	120	3	-	
-	-	-	2	ST	12	1,500	12	-	
-	-	-	1	ST	18	80	2	-	
-	-	-	2	ST	4	585	5	-	
-	-	-	1	ST	30	280	4	-	
-	-	-	1	ST	13	80	1	-	

APPENDIX TO TOWN DIRECTORY
TOWNS SHOWING THEIR OUTGROWTH WITH POPULATION

Serial number	Name of the town with location codes	Population of core town	Outgrowth	Population of outgrowth
1	2	3	4	5

There is no outgrowth in this district; hence the information is ' Nil '.

PART B
PRIMARY CENSUS ABSTRACT

Brief note on Primary Census Abstract

The first census of the third millennium and twenty first century the Census of India, 2001 was the 14th continuous and uninterrupted Indian census since 1872. Thus, 2001 Census will provide data on population and its characteristics marking transition from one century and millennium to another.

The gigantic operation of Population Enumeration (considered by many to be the single largest and complex peace time administrative exercise in the world) was made possible due to the door to door universal canvassing of the Household Schedule by about 2 million enumerators and supervisors covering 593 districts, 5,463 sub-districts, 5,161 towns and 638,588 villages. The comprehensive Household Schedule which replaced the individual slip had three parts and two sides A and B. Part I contained the Location Particulars; Part II related to the Individual Particulars and Part III contained questions for Household engaged in Cultivation/Plantation. The part II of the Household Schedule had 39 columns and 23 questions all of which were universally canvassed and no sampling was resorted to during enumeration.

Data Processing

A quantum leap was made in the technology front while processing the Census 2001 data both for Houselisting and Population Enumeration. The Census schedules for both the phases were scanned through high speed scanners in fifteen data centers across the country and hand-written data from the schedules were converted into digitized form through Intelligent Character Reading (ICR) software for creation of ASCII records for further processing. The designing and formatting of the Household Schedule had to be done very carefully using specialized software so as to ensure uniformity, which was an essential prerequisite for scanning. The selection of appropriate state-of-art technology in data processing has made it possible to produce all the Houselisting as well as Population Enumeration tables on full count basis for the first time in the history of Census. For Census

2001, about 202 million schedules consisting of about 1,028 million records were scanned and processed within a span of only 10 months starting October, 2002.

Task Force on Quality Assurance

After the data is processed, it is expedient on the part of the data producing agency to satisfy itself about its quality before putting the same in public domain. This has to be done mainly through the process of internal consistency, comparison with similar data in the past and also through validation with likewise data if available, from external sources. Quite often the local knowledge and perception has to be brought into play to understand both the existing and the new emerging trends of population distribution and characteristics. The other very important aspect of the data quality is to ensure complete coverage of all geographical areas especially for the population enumeration phase where the data is disseminated right up to the village level in the rural areas and the ward level in the urban areas. Thus ensuring the complete coverage and correct geographical linkage of each enumeration block was one of the major planks of the quality control, specially for small area population statistics.

A very comprehensive check and edit mechanism was put in place to objectively examine the preliminary Census 2001 Population Enumeration results and finally clear them for use. The responsibility of the final clearance of data was with the Task Force on Quality Assurance (TFQA), headed by the Registrar General and Census Commissioner, India. The other members of the TFQA were the Heads and senior officers of the Census Division, Data Processing Division, Map Division, Demography Division and Social Studies Division. The Directors of Census Operations were co-opted as members whenever the TFQA discussed the data for their States/Union territories. The Directors and their senior officers were required to make detailed presentations of data for their own state both in respect to the

quality and the coverage and only after the full possible cleared.

There has been a major departure in Census 2001 from the past in respect of the procedure followed for finalization of the Scheduled Castes and the Scheduled Tribes population. In the earlier censuses, the total Scheduled Castes and Scheduled Tribes populations were finalized at the time of the manual compilation of the Primary Census Abstracts (PCA) at the Regional Tabulation Offices which were specially set up for this purpose. The individual Scheduled Castes and the Scheduled Tribes population for each state was finalized much later based on manual coding done by the coders. In 2001 Census, each individual Scheduled Caste and the Scheduled Tribe have been coded directly on the computers by the Data Entry Operators through a process known as Computer Assisted Coding (CAC) and taken up along with the processing of PCA data. The CAC process involves pulling down, from the relevant dictionary of the Scheduled Castes and the Scheduled Tribes, on the computer screen and coding from the dictionary by referring to the image of the specific individual entry in the Household Schedule appearing on the screen. The CAC of the response on Religion wherever required, was also undertaken along with the processing of PCA. This is because the Scheduled Castes status had to be determined in relation to the religion of the individual. Two Special Task Forces, one on Religion and the other on Scheduled Castes/Scheduled Tribes were constituted for scrutiny and appropriate classification of these responses.

The main task of the Special Task Force on Religion was to appropriately merge or group the new responses encountered and code it into the appropriate religious community based on available literature and local knowledge. The Special Task Force on Scheduled Castes and Scheduled Tribes examined the different Scheduled Castes and Scheduled Tribes entries encountered and classified these into appropriate category of the Scheduled Castes or the Scheduled Tribes principally based on the Presidential Notification and the available literature. Thus a very systematic and scientific mechanism was operationalised to firm up the individual religion and the individual Scheduled Castes/Tribes returns. The Scheduled Castes and the Scheduled Tribes population in 2001 Census, is thus being finalized by aggregating the population data for individual

Scheduled Castes and the Scheduled Tribes at appropriate geographical levels.

The entire work relating to the data validation and scrutiny was completed by all the States/Union Territories under the overall supervision and monitoring of the Census Division of the Office of the Registrar General, India with active cooperation and support of the Social Studies Division, Data Processing Division, Data Dissemination Division and Map Division.

Primary Census Abstract

The Primary Census Abstract which is yet another important publication of 2001 Census gives basic information on Area, Total Households, Total population, Scheduled Castes, Scheduled Tribes population, Population in the age group 0-6, Literates, Main workers and Marginal workers classified by the four broad industrial categories, namely, (i) Cultivators, (ii) Agricultural labourers, (iii) Household Industry Workers, and (iv) Other workers and also Non-workers. The characteristics of the Total Population includes Scheduled Castes, Scheduled Tribes, Institutional and Houseless population and are presented by sex and rural-urban residence. This data is presented at different levels, namely, India, States/Union territories, Districts and Cities, Urban Agglomerations (Population 1,00,000 and above) in three different tables. In addition, the Appendix of said publication provides Houseless and Institutional Households and their population by residence and sex for 2001 for India, State and Union territory.

Apart from the India and State/Union Territory volumes for Primary Census Abstract, the District Census Handbook contains District Primary Census Abstract, Appendix to District Primary Census Abstract, Primary Census Abstract for Scheduled Castes, Primary Census Abstract for Scheduled Tribes, Village Primary Census Abstract and Urban Primary Census Abstract of the concerned district in the state.

It was for the first time at the 1981 Census that the Primary Census Abstract (PCA) was brought out for the Scheduled Castes and the Scheduled Tribes separately on the pattern of General Primary Census Abstract. This practice was continued in 1991 also. In the 1961 and 1971 Censuses, such data were made available in Table C-VIII-Social and Cultural table and to some extent in the series 'Special Tables for Scheduled Castes/Scheduled Tribes'.

The format of Primary Census Abstract has been restructured slightly in the 2001 Census as compared to that of 1991 Census. The nine-fold industrial classification of main workers given in the Primary Census Abstract of 1991 Census has been discontinued and its place, four-fold industrial classification of both 'main workers' and 'marginal workers' are included. In 1981 census only main workers were presented in to four categories. One of the novel features of the primary census abstract of 1991 census was the presentation of data of the

population of age group 0-6 is continued in 2001 Census also. This will help the data users in better analysis and understanding of this literacy data.

Level of presentation in District Census Handbooks:

The Primary Census Abstract data in different PCAs are presented at different levels. The level of presentation of Primary Census Abstracts are as under:

Name of the Primary Census Abstract	Level of presentation
1. District Primary Census Abstract	District/CD Block/UA/City/Town
2. Primary Census Abstract for Scheduled Castes	District/CD Block/Town
3. Primary Census Abstract for Scheduled Tribes	District/CD Block/Town
4. Village Primary Census Abstract	CD Block/Village wise
5. Urban Primary Census Abstract	Town/Ward level

The PCA Data for villages was presented CD Block wise for the first time in 1991 Census. This practice is continued in 2001 Census also. The data for each CD Block is presented both for rural and urban areas separately. All the villages within the CD Block constitute the rural portion and the Census Towns and Outgrowths are shown under the urban portion of the CD Block. In case a CD Block is spread over two or more districts, than portion which falls within the district is presented, the data pertaining to remaining portion of the CD Block is presented in the concerned District Census Handbook. The data in the Urban Primary Census Abstract for each town as well as for town with outgrowths in the district are presented. The data for all the wards and the outgrowths of the town(s) are also presented separately below the concerned town(s).

The District Primary Census Abstract is presented in 59 columns. The Primary Census Abstract for Scheduled Castes and Primary Census Abstract for Scheduled Tribes are presented in 52 columns. The Village Primary Census Abstract and Urban Primary Census Abstract are presented in 58 columns.

The concepts and definitions used in the column heading are explained under the sub heading 'Census Concepts' in the Analytical Note. The term 'Total Population' includes the Scheduled Castes, the Scheduled Tribes, the Institutional and the Houseless populations. The explanation regarding area figures

presented at various level in the Primary Census Abstracts are as follows:

Area Figures

The area figures supplied by local revenue authorities of the district in respect of tahsils, Police Stations and by the local bodies in respect of towns are given in square kilometres. The area figures of the villages supplied by the Tahsildars in acres have been converted and shown in hectares. The area figures of the CD Block is the total of the village areas coming under each CD Block. The area figures for the district are the same as adopted by the Surveyor General of India to maintain uniformity at the national level. The total area figures of all the tahsils/CD Blocks within the district may not tally with area figures of the district because former represents land use area only. Similarly, the total of all the villages may not tally with the entire rural of Police Station/Tahsil. The difference may be due to the fact that while the area covered by hills, forests and rivers etc, have been accounted in the Tahsils and P.S. level the same may not be covered under the area of the villages. Apart from this it may also differ due to varying methods of computation adopted at different levels.

An appendix to District Primary Census Abstract has also been furnished showing urban enumeration block-wise particulars on Total Population, the Scheduled Castes Population and the Scheduled Tribes Population for each town.

DISTRICT PRIMARY

Location code number	District/CD Block/U.A./City/Town	Total/Rural/Urban	Area of Town/Ward in square kilometre	Number of households	Total population (including institutional and houseless population)			Population in the age-group 0-6		
					Persons	Males	Females	Persons	Males	Females
1	2	3	4	5	6	7	8	9	10	11
22	Mumbai (Suburban)	Total	446.0	1,838,426	8,640,419	4,741,720	3,898,699	1,024,700	532,988	491,712
		Rural	-	-	-	-	-	-	-	-
		Urban	446.0	1,838,426	8,640,419	4,741,720	3,898,699	1,024,700	532,988	491,712
	URBAN									
42201000	Greater Mumbai (M Corp.) (Part)	Urban	446.0	1,838,426	8,640,419	4,741,720	3,898,699	1,024,700	532,988	491,712
50010000	Greater Mumbai UA	Urban	1,135.1	3,522,358	16,434,386	9,021,789	7,412,597	1,938,677	1,010,038	928,639
	1) Constituents of Mumbai and Mumbai (Suburban) district	Urban	603.0*	2,515,589	11,978,450	6,619,966	5,358,484	1,364,423	709,777	654,646
50010100	a) Greater Mumbai M.Corp.	Urban	603.0*	2,515,589	11,978,450	6,619,966	5,358,484	1,364,423	709,777	654,646
23	Mumbai	Urban	157.0	677,163	3,338,031	1,878,246	1,459,785	339,723	176,789	162,934
22	Mumbai (Suburban)	Urban	446.0	1,838,426	8,640,419	4,741,720	3,898,699	1,024,700	532,988	491,712
	2) Constituents of Thane district	Urban	532.1	1,006,769	4,455,936	2,401,823	2,054,113	574,254	300,261	273,993
50010300	(b) Thane (M Corp.)	Urban	128.2	283,567	1,262,551	675,147	587,404	161,698	84,334	77,364
50010500	(c) Kalyan-Dombivli (M Corp.)	Urban	104.6	275,932	1,193,512	633,508	560,004	144,097	75,256	68,841
50010600	(d) Ulhasnagar (M Corp.)	Urban	13.0	99,152	473,731	251,888	221,843	60,743	32,145	28,598
50010700	(e) Ambarnath (M Cl)	Urban	38.0	44,348	203,804	107,325	96,479	27,587	14,337	13,250
50010800	(f) Badlapur (M Cl)	Urban	36.1	22,756	97,948	51,859	46,089	12,465	6,432	6,033
50010200	(g) Mira-Bhayandar (M Cl)	Urban	79.4	117,276	520,388	286,391	233,997	68,919	36,268	32,651
50010400	(h) Navi Mumbai (M Corp.)	Urban	132.9	163,738	704,002	395,705	308,297	98,745	51,489	47,256

* Surveyor General, India

CENSUS ABSTRACT

Scheduled Castes population			Scheduled Tribes population			Literates			Total/ Rural/ Urban	District/CD Block/U.A./City/ Town
Persons	Males	Females	Persons	Males	Females	Persons	Males	Females		
12	13	14	15	16	17	18	19	20	3	2
401,569	211,010	190,559	70,454	37,335	33,119	6,617,264	3,853,376	2,763,888	Total	Mumbai (Suburban)
-	-	-	-	-	-	-	-	-	Rural	
401,569	211,010	190,559	70,454	37,335	33,119	6,617,264	3,853,376	2,763,888	Urban	URBAN
401,569	211,010	190,559	70,454	37,335	33,119	6,617,264	3,853,376	2,763,888	Urban	Greater Mumbai (M Corp.) (Part)
842,672	440,142	402,530	180,835	95,201	85,634	12,618,302	7,332,060	5,286,242	Urban	Greater Mumbai UA
585,038	305,821	279,217	91,120	48,522	42,598	9,207,877	5,388,552	3,819,325	Urban	1) Constituents of Mumbai and Mumbai (Suburban) district
585,038	305,821	279,217	91,120	48,522	42,598	9,207,877	5,388,552	3,819,325	Urban	a) Greater Mumbai M.Corp.
183,469	94,811	88,658	20,666	11,187	9,479	2,590,613	1,535,176	1,055,437	Urban	Mumbai
401,569	211,010	190,559	70,454	37,335	33,119	6,617,264	3,853,376	2,763,888	Urban	Mumbai (Suburban)
257,634	134,321	123,313	89,715	46,679	43,036	3,410,425	1,943,508	1,466,917	Urban	2) Constituents of Thane district
57,584	30,117	27,467	31,134	16,111	15,023	973,195	551,086	422,109	Urban	(b) Thane (M Corp.)
68,976	35,617	33,359	24,753	12,914	11,839	944,745	525,907	418,838	Urban	(c) Kalyan-Dombivli (M Corp.)
53,397	27,837	25,560	3,533	1,847	1,686	352,871	199,047	153,824	Urban	(d) Ulhasnagar (M Corp.)
22,081	11,436	10,645	7,849	4,044	3,805	147,121	83,447	63,674	Urban	(e) Ambarnath (M Cl)
5,507	2,835	2,672	4,841	2,481	2,360	73,936	41,254	32,682	Urban	(f) Badlapur (M Cl)
5,935	3,147	2,788	6,629	3,450	3,179	402,490	231,236	171,254	Urban	(g) Mira-Bhayandar (M Cl)
44,154	23,332	20,822	10,976	5,832	5,144	516,067	311,531	204,536	Urban	(h) Navi Mumbai (M Corp.)

DISTRICT PRIMARY

Location code number	District/CD Block/U.A./City/ Town	Total/ Rural/ Urban	Illiterates			Total workers			Main workers		
			Persons	Males	Females	Persons	Males	Females	Persons	Males	Females
1	2	3	21	22	23	24	25	26	27	28	29
22	Mumbai (Suburban)	Total	2,023,155	888,344	1,134,811	3,152,509	2,653,135	499,374	2,971,039	2,524,384	446,655
		Rural	-	-	-	-	-	-	-	-	-
		Urban	2,023,155	888,344	1,134,811	3,152,509	2,653,135	499,374	2,971,039	2,524,384	446,655
URBAN											
42201000	Greater Mumbai (M Corp.) (Part)	Urban	2,023,155	888,344	1,134,811	3,152,509	2,653,135	499,374	2,971,039	2,524,384	446,655
50010000	Greater Mumbai UA	Urban	3,816,084	1,689,729	2,126,355	6,007,840	5,071,120	936,720	5,673,633	4,839,441	834,192
	1) Constituents of Mumbai and Mumbai (Suburban) district	Urban	2,770,573	1,231,414	1,539,159	4,464,248	3,764,550	699,698	4,221,749	3,593,040	628,709
50010100	a) Greater Mumbai M.Corp.	Urban	2,770,573	1,231,414	1,539,159	4,464,248	3,764,550	699,698	4,221,749	3,593,040	628,709
23	Mumbai	Urban	747,418	343,070	404,348	1,311,739	1,111,415	200,324	1,250,710	1,068,656	182,054
22	Mumbai (Suburban)	Urban	2,023,155	888,344	1,134,811	3,152,509	2,653,135	499,374	2,971,039	2,524,384	446,655
	2) Constituents of Thane district	Urban	1,045,511	458,315	587,196	1,543,592	1,306,570	237,022	1,451,884	1,246,401	205,483
50010300	(b) Thane (M Corp.)	Urban	289,356	124,061	165,295	419,827	352,799	67,028	393,643	334,504	59,139
50010500	(c) Kalyan-Dombivli (M Corp.)	Urban	248,767	107,601	141,166	403,577	334,813	68,764	381,539	320,895	60,644
50010600	(d) Ulhasnagar (M Corp.)	Urban	120,860	52,841	68,019	155,791	136,420	19,371	145,770	129,615	16,155
50010700	(e) Ambarnath (M Cl)	Urban	56,683	23,878	32,805	66,533	54,852	11,681	59,544	50,284	9,260
50010800	(f) Badlapur (M Cl)	Urban	24,012	10,605	13,407	34,014	27,917	6,097	32,129	26,785	5,344
50010200	(g) Mira-Bhayandar (M Cl)	Urban	117,898	55,155	62,743	193,158	167,847	25,311	185,934	163,676	22,258
50010400	(h) Navi Mumbai (M Corp.)	Urban	187,935	84,174	103,761	270,692	231,922	38,770	253,325	220,642	32,683

CENSUS ABSTRACT -(Contd.)

Industrial category of main workers														Total/ Rural/ Urban	District/CD Block/U.A./City/ Town
Cultivators			Agricultural labourers			Household industry workers			Other workers						
Persons	Males	Females	Persons	Males	Females	Persons	Males	Females	Persons	Males	Females	Urban			
30	31	32	33	34	35	36	37	38	39	40	41	3	2		
2,658	1,803	855	2,234	1,631	603	78,448	57,373	21,075	2,887,699	2,463,577	424,122	Total	Mumbai (Suburban)		
-	-	-	-	-	-	-	-	-	-	-	-	Rural			
2,658	1,803	855	2,234	1,631	603	78,448	57,373	21,075	2,887,699	2,463,577	424,122	Urban			
												URBAN			
2,658	1,803	855	2,234	1,631	603	78,448	57,373	21,075	2,887,699	2,463,577	424,122	Urban	Greater Mumbai (M Corp.) (Part)		
11,523	8,335	3,188	6,471	4,573	1,898	140,463	100,385	40,078	5,515,176	4,726,148	789,028	Urban	Greater Mumbai UA		
3,947	2,650	1,297	2,970	2,160	810	113,764	83,035	30,729	4,101,068	3,505,195	595,873	Urban	1) Constituents of Mumbai and Mumbai (Suburban) district		
3,947	2,650	1,297	2,970	2,160	810	113,764	83,035	30,729	4,101,068	3,505,195	595,873	Urban	a) Greater Mumbai M.Corp.		
1,289	847	442	736	529	207	35,316	25,662	9,654	1,213,369	1,041,618	171,751	Urban	Mumbai		
2,658	1,803	855	2,234	1,631	603	78,448	57,373	21,075	2,887,699	2,463,577	424,122	Urban	Mumbai (Suburban)		
7,576	5,685	1,891	3,501	2,413	1,088	26,699	17,350	9,349	1,414,108	1,220,953	193,155	Urban	2) Constituents of Thane district		
1,595	1,177	418	680	526	154	7,676	5,276	2,400	383,692	327,525	56,167	Urban	(b) Thane (M Corp.)		
3,504	2,690	814	930	638	292	7,171	4,415	2,756	369,934	313,152	56,782	Urban	(c) Kalyan-Dombivli (M Corp.)		
115	83	32	104	82	22	4,753	2,949	1,804	140,798	126,501	14,297	Urban	(d) Ulhasnagar (M Corp.)		
209	154	55	281	184	97	1,182	751	431	57,872	49,195	8,677	Urban	(e) Ambarnath (M Cl)		
784	593	191	973	610	363	487	320	167	29,885	25,262	4,623	Urban	(f) Badlapur (M Cl)		
251	162	89	345	243	102	3,032	2,023	1,009	182,306	161,248	21,058	Urban	(g) Mira-Bhayandar (M Cl)		
1,118	826	292	188	130	58	2,398	1,616	782	249,621	218,070	31,551	Urban	(h) Navi Mumbai (M Corp.)		

DISTRICT PRIMARY

Location code number	District/CD Block/U.A./City/ Town	Total/ Rural/ Urban	Industrial category of								
			Marginal workers			Cultivators			Agricultural labourers		
			Persons	Males	Females	Persons	Males	Females	Persons	Males	Females
1	2	3	42	43	44	45	46	47	48	49	50
22	Mumbai (Suburban)	Total	181,470	128,751	52,719	324	181	143	481	265	216
		Rural	-	-	-	-	-	-	-	-	-
		Urban	181,470	128,751	52,719	324	181	143	481	265	216
	URBAN										
42201000	Greater Mumbai (M Corp.) (Part)	Urban	181,470	128,751	52,719	324	181	143	481	265	216
50010000	Greater Mumbai UA	Urban	334,207	231,679	102,528	3,772	1,835	1,937	3,565	1,709	1,856
	1) Constituents of Mumbai and Mumbai (Suburban) district	Urban	242,499	171,510	70,989	467	258	209	716	423	293
50010100	a) Greater Mumbai M.Corp.	Urban	242,499	171,510	70,989	467	258	209	716	423	293
23	Mumbai	Urban	61,029	42,759	18,270	143	77	66	235	158	77
22	Mumbai (Suburban)	Urban	181,470	128,751	52,719	324	181	143	481	265	216
	2) Constituents of Thane district	Urban	91,708	60,169	31,539	3,305	1,577	1,728	2,849	1,286	1,563
50010300	(b) Thane (M Corp.)	Urban	26,184	18,295	7,889	954	486	468	338	186	152
50010500	(c) Kalyan-Dombivli (M Corp.)	Urban	22,038	13,918	8,120	1,530	721	809	1,130	501	629
50010600	(d) Ulhasnagar (M Corp.)	Urban	10,021	6,805	3,216	14	10	4	34	21	13
50010700	(e) Ambarnath (M Cl)	Urban	6,989	4,568	2,421	112	34	78	131	49	82
50010800	(f) Badlapur (M Cl)	Urban	1,885	1,132	753	97	47	50	299	126	173
50010200	(g) Mira-Bhayandar (M Cl)	Urban	7,224	4,171	3,053	65	38	27	440	202	238
50010400	(h) Navi Mumbai (M Corp.)	Urban	17,367	11,280	6,087	533	241	292	477	201	276

PRIMARY CENSUS ABSTRACT

CENSUS ABSTRACT -(Contd.)

marginal workers											
Household industry workers			Other workers			Non-workers			Total/ Rural/ Urban	District/CD Block/U.A./City/ Town	Location code number
Persons	Males	Females	Persons	Males	Females	Persons	Males	Females			
51	52	53	54	55	56	57	58	59	3	2	1
16,598	5,293	11,305	164,067	123,012	41,055	5,487,910	2,088,585	3,399,325	Total	Mumbai (Suburban)	22
-	-	-	-	-	-	-	-	-	Rural		
16,598	5,293	11,305	164,067	123,012	41,055	5,487,910	2,088,585	3,399,325	Urban		
										URBAN	
16,598	5,293	11,305	164,067	123,012	41,055	5,487,910	2,088,585	3,399,325	Urban	Greater Mumbai (M Corp.) (Part)	42201000
30,505	9,606	20,899	296,365	218,529	77,836	10,426,546	3,950,669	6,475,877	Urban	Greater Mumbai UA	50010000
22,578	7,467	15,111	218,738	163,362	55,376	7,514,202	2,855,416	4,658,786	Urban	1) Constituents of Mumbai and Mumbai (Suburban) district	
22,578	7,467	15,111	218,738	163,362	55,376	7,514,202	2,855,416	4,658,786	Urban	a) Greater Mumbai M.Corp.	50010100
5,980	2,174	3,806	54,671	40,350	14,321	2,026,292	766,831	1,259,461	Urban	Mumbai	23
16,598	5,293	11,305	164,067	123,012	41,055	5,487,910	2,088,585	3,399,325	Urban	Mumbai (Suburban)	22
7,927	2,139	5,788	77,627	55,167	22,460	2,912,344	1,095,253	1,817,091	Urban	2) Constituents of Thane district	
2,140	685	1,455	22,752	16,938	5,814	842,724	322,348	520,376	Urban	(b) Thane (M Corp.)	50010300
2,089	537	1,552	17,289	12,159	5,130	789,935	298,695	491,240	Urban	(c) Kalyan-Dombivli (M Corp.)	50010500
1,346	324	1,022	8,627	6,450	2,177	317,940	115,468	202,472	Urban	(d) Ulhasnagar (M Corp.)	50010600
514	194	320	6,232	4,291	1,941	137,271	52,473	84,798	Urban	(e) Ambarnath (M Cl)	50010700
156	43	113	1,333	916	417	63,934	23,942	39,992	Urban	(f) Badlapur (M Cl)	50010800
576	124	452	6,143	3,807	2,336	327,230	118,544	208,686	Urban	(g) Mira-Bhayandar (M Cl)	50010200
1,106	232	874	15,251	10,606	4,645	433,310	163,783	269,527	Urban	(h) Navi Mumbai (M Corp.)	50010400

APPENDIX TO DISTRICT PRIMARY CENSUS ABSTRACT

TOTAL, SCHEDULED CASTES AND SCHEDULED TRIBES POPULATION - URBAN BLOCK WISE

Location Code	Name of town	Name of ward	Boundaries of urban block/ EB number	Total population	Scheduled Castes population	Scheduled Tribes population
1	2	3	4	5	6	7
42201000	Greater Mumbai (M Corp.) (Part)	Ward No. 1043	EB No. 62	838	21	-
42201000	Greater Mumbai (M Corp.) (Part)	Ward No. 1043	EB No. 63	722	-	21
42201000	Greater Mumbai (M Corp.) (Part)	Ward No. 1043	EB No. 64	757	-	-
42201000	Greater Mumbai (M Corp.) (Part)	Ward No. 1043	EB No. 65	721	-	-
42201000	Greater Mumbai (M Corp.) (Part)	Ward No. 1043	EB No. 66	626	-	-
42201000	Greater Mumbai (M Corp.) (Part)	Ward No. 1043	EB No. 67	668	-	8
42201000	Greater Mumbai (M Corp.) (Part)	Ward No. 1043	EB No. 68	620	10	-
42201000	Greater Mumbai (M Corp.) (Part)	Ward No. 1043	EB No. 69	552	32	32
42201000	Greater Mumbai (M Corp.) (Part)	Ward No. 1043	EB No. 70	617	64	-
42201000	Greater Mumbai (M Corp.) (Part)	Ward No. 1043	EB No. 71	745	16	-
42201000	Greater Mumbai (M Corp.) (Part)	Ward No. 1043	EB No. 72	658	-	-
42201000	Greater Mumbai (M Corp.) (Part)	Ward No. 1043	EB No. 73	613	19	-
42201000	Greater Mumbai (M Corp.) (Part)	Ward No. 1043	EB No. 74	684	34	-
42201000	Greater Mumbai (M Corp.) (Part)	Ward No. 1043	EB No. 75	655	7	-
42201000	Greater Mumbai (M Corp.) (Part)	Ward No. 1043	EB No. 76	624	30	-
42201000	Greater Mumbai (M Corp.) (Part)	Ward No. 1043	EB No. 77	654	-	-
42201000	Greater Mumbai (M Corp.) (Part)	Ward No. 1043	EB No. 78	628	5	8
42201000	Greater Mumbai (M Corp.) (Part)	Ward No. 1043	EB No. 79	671	10	8
42201000	Greater Mumbai (M Corp.) (Part)	Ward No. 1043	EB No. 80	578	74	-
42201000	Greater Mumbai (M Corp.) (Part)	Ward No. 1043	EB No. 81	693	5	-
42201000	Greater Mumbai (M Corp.) (Part)	Ward No. 1043	EB No. 82	646	9	-
42201000	Greater Mumbai (M Corp.) (Part)	Ward No. 1043	EB No. 83	535	-	-
42201000	Greater Mumbai (M Corp.) (Part)	Ward No. 1043	EB No. 84	422	2	-
42201000	Greater Mumbai (M Corp.) (Part)	Ward No. 1043	EB No. 85	579	76	-
42201000	Greater Mumbai (M Corp.) (Part)	Ward No. 1043	EB No. 86	327	70	-
42201000	Greater Mumbai (M Corp.) (Part)	Ward No. 1043	EB No. 87	563	3	-
42201000	Greater Mumbai (M Corp.) (Part)	Ward No. 1043	EB No. 88	614	-	-
42201000	Greater Mumbai (M Corp.) (Part)	Ward No. 1043	EB No. 89	663	25	5
42201000	Greater Mumbai (M Corp.) (Part)	Ward No. 1043	EB No. 90	712	25	-
42201000	Greater Mumbai (M Corp.) (Part)	Ward No. 1043	EB No. 91	671	-	-
42201000	Greater Mumbai (M Corp.) (Part)	Ward No. 1043	EB No. 92	600	10	-
42201000	Greater Mumbai (M Corp.) (Part)	Ward No. 1043	EB No. 93	562	3	-
42201000	Greater Mumbai (M Corp.) (Part)	Ward No. 1043	EB No. 94	489	-	-
42201000	Greater Mumbai (M Corp.) (Part)	Ward No. 1043	EB No. 95	565	124	-
42201000	Greater Mumbai (M Corp.) (Part)	Ward No. 1043	EB No. 96	634	9	-
42201000	Greater Mumbai (M Corp.) (Part)	Ward No. 1043	EB No. 97	738	12	-
42201000	Greater Mumbai (M Corp.) (Part)	Ward No. 1043	EB No. 98	750	20	-
42201000	Greater Mumbai (M Corp.) (Part)	Ward No. 1043	EB No. 99	548	16	8
42201000	Greater Mumbai (M Corp.) (Part)	Ward No. 1043	EB No. 100	515	21	-
42201000	Greater Mumbai (M Corp.) (Part)	Ward No. 1043	EB No. 101	639	-	-
42201000	Greater Mumbai (M Corp.) (Part)	Ward No. 1043	EB No. 102	466	21	-
42201000	Greater Mumbai (M Corp.) (Part)	Ward No. 1043	EB No. 103	595	70	8
42201000	Greater Mumbai (M Corp.) (Part)	Ward No. 1043	EB No. 104	609	46	-
42201000	Greater Mumbai (M Corp.) (Part)	Ward No. 1043	EB No. 105	600	41	8
42201000	Greater Mumbai (M Corp.) (Part)	Ward No. 1043	EB No. 106	664	82	-
42201000	Greater Mumbai (M Corp.) (Part)	Ward No. 1043	EB No. 107	667	14	-

APPENDIX TO DISTRICT PRIMARY CENSUS ABSTRACT -(Contd.)

TOTAL, SCHEDULED CASTES AND SCHEDULED TRIBES POPULATION - URBAN BLOCK WISE

Location Code	Name of town	Name of ward	Boundaries of urban block/ EB number	Total population	Scheduled Castes population	Scheduled Tribes population
1	2	3	4	5	6	7
42201000	Greater Mumbai (M Corp.) (Part)	Ward No. 1043	EB No. 108	666	1	-
42201000	Greater Mumbai (M Corp.) (Part)	Ward No. 1043	EB No. 109	648	-	-
42201000	Greater Mumbai (M Corp.) (Part)	Ward No. 1043	EB No. 110	523	-	-
42201000	Greater Mumbai (M Corp.) (Part)	Ward No. 1043	EB No. 111	711	-	-
42201000	Greater Mumbai (M Corp.) (Part)	Ward No. 1043	EB No. 112	741	7	-
42201000	Greater Mumbai (M Corp.) (Part)	Ward No. 1043	EB No. 113	573	7	-
42201000	Greater Mumbai (M Corp.) (Part)	Ward No. 1043	EB No. 114	580	23	-
42201000	Greater Mumbai (M Corp.) (Part)	Ward No. 1043	EB No. 115	525	-	-
42201000	Greater Mumbai (M Corp.) (Part)	Ward No. 1043	EB No. 116	568	9	-
42201000	Greater Mumbai (M Corp.) (Part)	Ward No. 1043	EB No. 117	542	13	-
42201000	Greater Mumbai (M Corp.) (Part)	Ward No. 1043	EB No. 118	548	3	-
42201000	Greater Mumbai (M Corp.) (Part)	Ward No. 1043	EB No. 119	470	-	-
42201000	Greater Mumbai (M Corp.) (Part)	Ward No. 1043	EB No. 120	690	44	-
42201000	Greater Mumbai (M Corp.) (Part)	Ward No. 1043	EB No. 121	643	-	-
42201000	Greater Mumbai (M Corp.) (Part)	Ward No. 1043	EB No. 122	656	36	-
42201000	Greater Mumbai (M Corp.) (Part)	Ward No. 1043	EB No. 123	444	-	-
42201000	Greater Mumbai (M Corp.) (Part)	Ward No. 1043	EB No. 124	695	-	-
42201000	Greater Mumbai (M Corp.) (Part)	Ward No. 1043	EB No. 125	581	-	-
42201000	Greater Mumbai (M Corp.) (Part)	Ward No. 1043	EB No. 126	619	18	-
42201000	Greater Mumbai (M Corp.) (Part)	Ward No. 1043	EB No. 127	398	-	-
42201000	Greater Mumbai (M Corp.) (Part)	Ward No. 1043	EB No. 128	476	8	-
42201000	Greater Mumbai (M Corp.) (Part)	Ward No. 1043	EB No. 129	662	328	-
42201000	Greater Mumbai (M Corp.) (Part)	Ward No. 1043	EB No. 130	710	52	-
42201000	Greater Mumbai (M Corp.) (Part)	Ward No. 1043	EB No. 131	640	78	4
42201000	Greater Mumbai (M Corp.) (Part)	Ward No. 1043	EB No. 132	630	-	-
42201000	Greater Mumbai (M Corp.) (Part)	Ward No. 1043	EB No. 133	738	-	-
42201000	Greater Mumbai (M Corp.) (Part)	Ward No. 1043	EB No. 134	679	-	-
42201000	Greater Mumbai (M Corp.) (Part)	Ward No. 1043	EB No. 135	708	47	-
42201000	Greater Mumbai (M Corp.) (Part)	Ward No. 1043	EB No. 136	845	13	-
42201000	Greater Mumbai (M Corp.) (Part)	Ward No. 1043	EB No. 137	524	63	7
42201000	Greater Mumbai (M Corp.) (Part)	Ward No. 1043	EB No. 138	571	13	-
42201000	Greater Mumbai (M Corp.) (Part)	Ward No. 1043	EB No. 139	615	52	9
42201000	Greater Mumbai (M Corp.) (Part)	Ward No. 1043	EB No. 140	788	25	3
42201000	Greater Mumbai (M Corp.) (Part)	Ward No. 1043	EB No. 141	535	45	-
42201000	Greater Mumbai (M Corp.) (Part)	Ward No. 1043	EB No. 142	558	10	-
42201000	Greater Mumbai (M Corp.) (Part)	Ward No. 1043	EB No. 143	575	7	-
42201000	Greater Mumbai (M Corp.) (Part)	Ward No. 1043	EB No. 144	445	14	-
42201000	Greater Mumbai (M Corp.) (Part)	Ward No. 1043	EB No. 145	712	37	5
42201000	Greater Mumbai (M Corp.) (Part)	Ward No. 1043	EB No. 146	568	5	-
42201000	Greater Mumbai (M Corp.) (Part)	Ward No. 1043	EB No. 147	663	-	-
42201000	Greater Mumbai (M Corp.) (Part)	Ward No. 1043	EB No. 148	586	11	-
42201000	Greater Mumbai (M Corp.) (Part)	Ward No. 1043	EB No. 149	410	-	-
42201000	Greater Mumbai (M Corp.) (Part)	Ward No. 1043	EB No. 150	634	15	9
42201000	Greater Mumbai (M Corp.) (Part)	Ward No. 1043	EB No. 151	673	9	19
42201000	Greater Mumbai (M Corp.) (Part)	Ward No. 1043	EB No. 152	615	16	-
42201000	Greater Mumbai (M Corp.) (Part)	Ward No. 1043	EB No. 153	629	36	-

APPENDIX TO DISTRICT PRIMARY CENSUS ABSTRACT -(Contd.)

TOTAL, SCHEDULED CASTES AND SCHEDULED TRIBES POPULATION - URBAN BLOCK WISE

Location Code	Name of town	Name of ward	Boundaries of urban block/ EB number	Total population	Scheduled Castes population	Scheduled Tribes population
1	2	3	4	5	6	7
42201000	Greater Mumbai (M Corp.) (Part)	Ward No. 1043	EB No. 154	700	30	-
42201000	Greater Mumbai (M Corp.) (Part)	Ward No. 1043	EB No. 155	708	35	12
42201000	Greater Mumbai (M Corp.) (Part)	Ward No. 1043	EB No. 156	576	20	-
42201000	Greater Mumbai (M Corp.) (Part)	Ward No. 1043	EB No. 157	558	3	-
42201000	Greater Mumbai (M Corp.) (Part)	Ward No. 1043	EB No. 158	406	7	-
42201000	Greater Mumbai (M Corp.) (Part)	Ward No. 1043	EB No. 159	858	29	-
42201000	Greater Mumbai (M Corp.) (Part)	Ward No. 1043	EB No. 160	573	46	-
42201000	Greater Mumbai (M Corp.) (Part)	Ward No. 1043	EB No. 161	558	22	-
42201000	Greater Mumbai (M Corp.) (Part)	Ward No. 1043	EB No. 162	526	5	-
42201000	Greater Mumbai (M Corp.) (Part)	Ward No. 1043	EB No. 163	403	8	-
42201000	Greater Mumbai (M Corp.) (Part)	Ward No. 1043	EB No. 164	380	12	-
42201000	Greater Mumbai (M Corp.) (Part)	Ward No. 1043	EB No. 165	694	112	15
42201000	Greater Mumbai (M Corp.) (Part)	Ward No. 1043	EB No. 166	637	18	-
42201000	Greater Mumbai (M Corp.) (Part)	Ward No. 1043	EB No. 167	716	171	5
42201000	Greater Mumbai (M Corp.) (Part)	Ward No. 1043	EB No. 168	722	108	11
42201000	Greater Mumbai (M Corp.) (Part)	Ward No. 1043	EB No. 169	660	150	3
42201000	Greater Mumbai (M Corp.) (Part)	Ward No. 1043	EB No. 170	744	493	-
42201000	Greater Mumbai (M Corp.) (Part)	Ward No. 1043	EB No. 171	643	223	-
42201000	Greater Mumbai (M Corp.) (Part)	Ward No. 1043	EB No. 172	626	90	10
42201000	Greater Mumbai (M Corp.) (Part)	Ward No. 1043	EB No. 173	503	2	-
42201000	Greater Mumbai (M Corp.) (Part)	Ward No. 1043	EB No. 174	701	198	5
42201000	Greater Mumbai (M Corp.) (Part)	Ward No. 1043	EB No. 175	578	21	4
42201000	Greater Mumbai (M Corp.) (Part)	Ward No. 1043	EB No. 176	640	19	-
42201000	Greater Mumbai (M Corp.) (Part)	Ward No. 1043	EB No. 177	658	21	-
42201000	Greater Mumbai (M Corp.) (Part)	Ward No. 1043	EB No. 178	666	113	1
42201000	Greater Mumbai (M Corp.) (Part)	Ward No. 1043	EB No. 179	636	-	-
42201000	Greater Mumbai (M Corp.) (Part)	Ward No. 1043	EB No. 180	565	88	-
42201000	Greater Mumbai (M Corp.) (Part)	Ward No. 1043	EB No. 181	631	-	-
42201000	Greater Mumbai (M Corp.) (Part)	Ward No. 1043	EB No. 182	560	-	-
42201000	Greater Mumbai (M Corp.) (Part)	Ward No. 1043	EB No. 183	560	-	-
42201000	Greater Mumbai (M Corp.) (Part)	Ward No. 1043	EB No. 184	496	71	-
42201000	Greater Mumbai (M Corp.) (Part)	Ward No. 1043	EB No. 185	816	68	-
42201000	Greater Mumbai (M Corp.) (Part)	Ward No. 1043	EB No. 186	779	28	-
42201000	Greater Mumbai (M Corp.) (Part)	Ward No. 1043	EB No. 187	443	56	-
42201000	Greater Mumbai (M Corp.) (Part)	Ward No. 1043	EB No. 188	685	36	-
42201000	Greater Mumbai (M Corp.) (Part)	Ward No. 1043	EB No. 189	620	-	-
42201000	Greater Mumbai (M Corp.) (Part)	Ward No. 1043	EB No. 190	600	-	2
42201000	Greater Mumbai (M Corp.) (Part)	Ward No. 1043	EB No. 191	438	20	-
42201000	Greater Mumbai (M Corp.) (Part)	Ward No. 1043	EB No. 192	592	32	-
42201000	Greater Mumbai (M Corp.) (Part)	Ward No. 1043	EB No. 193	698	70	19
42201000	Greater Mumbai (M Corp.) (Part)	Ward No. 1043	EB No. 194	613	35	-
42201000	Greater Mumbai (M Corp.) (Part)	Ward No. 1043	EB No. 195	743	24	-
42201000	Greater Mumbai (M Corp.) (Part)	Ward No. 1043	EB No. 196	537	86	-
42201000	Greater Mumbai (M Corp.) (Part)	Ward No. 1043	EB No. 197	686	62	2
42201000	Greater Mumbai (M Corp.) (Part)	Ward No. 1043	EB No. 198	560	12	-
42201000	Greater Mumbai (M Corp.) (Part)	Ward No. 1043	EB No. 199	609	92	35

APPENDIX TO DISTRICT PRIMARY CENSUS ABSTRACT -(Contd.)

TOTAL, SCHEDULED CASTES AND SCHEDULED TRIBES POPULATION - URBAN BLOCK WISE

Location Code	Name of town	Name of ward	Boundaries of urban block/ EB number	Total population	Scheduled Castes population	Scheduled Tribes population
1	2	3	4	5	6	7
42201000	Greater Mumbai (M Corp.) (Part)	Ward No. 1043	EB No. 200	340	34	24
42201000	Greater Mumbai (M Corp.) (Part)	Ward No. 1043	EB No. 201	747	-	4
42201000	Greater Mumbai (M Corp.) (Part)	Ward No. 1043	EB No. 202	572	9	7
42201000	Greater Mumbai (M Corp.) (Part)	Ward No. 1043	EB No. 203	745	-	-
42201000	Greater Mumbai (M Corp.) (Part)	Ward No. 1043	EB No. 204	686	10	-
42201000	Greater Mumbai (M Corp.) (Part)	Ward No. 1043	EB No. 205	705	-	-
42201000	Greater Mumbai (M Corp.) (Part)	Ward No. 1043	EB No. 206	583	-	-
42201000	Greater Mumbai (M Corp.) (Part)	Ward No. 1043	EB No. 207	731	67	-
42201000	Greater Mumbai (M Corp.) (Part)	Ward No. 1043	EB No. 208	614	81	-
42201000	Greater Mumbai (M Corp.) (Part)	Ward No. 1043	EB No. 209	630	51	-
42201000	Greater Mumbai (M Corp.) (Part)	Ward No. 1043	EB No. 210	471	48	-
42201000	Greater Mumbai (M Corp.) (Part)	Ward No. 1043	EB No. 211	295	16	-
42201000	Greater Mumbai (M Corp.) (Part)	Ward No. 1043	EB No. 212	502	-	-
42201000	Greater Mumbai (M Corp.) (Part)	Ward No. 1043	EB No. 213	631	20	-
42201000	Greater Mumbai (M Corp.) (Part)	Ward No. 1043	EB No. 214	489	-	-
42201000	Greater Mumbai (M Corp.) (Part)	Ward No. 1043	EB No. 215	600	2	-
42201000	Greater Mumbai (M Corp.) (Part)	Ward No. 1043	EB No. 216	573	6	-
42201000	Greater Mumbai (M Corp.) (Part)	Ward No. 1043	EB No. 217	845	38	18
42201000	Greater Mumbai (M Corp.) (Part)	Ward No. 1043	EB No. 218	506	7	-
42201000	Greater Mumbai (M Corp.) (Part)	Ward No. 1043	EB No. 219	824	-	-
42201000	Greater Mumbai (M Corp.) (Part)	Ward No. 1043	EB No. 220	532	-	-
42201000	Greater Mumbai (M Corp.) (Part)	Ward No. 1043	EB No. 221	631	-	-
42201000	Greater Mumbai (M Corp.) (Part)	Ward No. 1043	EB No. 222	442	-	-
42201000	Greater Mumbai (M Corp.) (Part)	Ward No. 1043	EB No. 223	801	-	-
42201000	Greater Mumbai (M Corp.) (Part)	Ward No. 1043	EB No. 224	754	5	-
42201000	Greater Mumbai (M Corp.) (Part)	Ward No. 1043	EB No. 225	604	-	-
42201000	Greater Mumbai (M Corp.) (Part)	Ward No. 1043	EB No. 226	728	7	-
42201000	Greater Mumbai (M Corp.) (Part)	Ward No. 1043	EB No. 227	469	7	-
42201000	Greater Mumbai (M Corp.) (Part)	Ward No. 1043	EB No. 228	817	4	-
42201000	Greater Mumbai (M Corp.) (Part)	Ward No. 1043	EB No. 229	337	-	-
42201000	Greater Mumbai (M Corp.) (Part)	Ward No. 1043	EB No. 230	326	-	-
42201000	Greater Mumbai (M Corp.) (Part)	Ward No. 1043	EB No. 231	768	21	-
42201000	Greater Mumbai (M Corp.) (Part)	Ward No. 1043	EB No. 232	669	-	-
42201000	Greater Mumbai (M Corp.) (Part)	Ward No. 1043	EB No. 233	624	4	-
42201000	Greater Mumbai (M Corp.) (Part)	Ward No. 1043	EB No. 234	559	12	-
42201000	Greater Mumbai (M Corp.) (Part)	Ward No. 1043	EB No. 235	360	-	-
42201000	Greater Mumbai (M Corp.) (Part)	Ward No. 1043	EB No. 236	584	-	-
42201000	Greater Mumbai (M Corp.) (Part)	Ward No. 1043	EB No. 237	668	-	-
42201000	Greater Mumbai (M Corp.) (Part)	Ward No. 1043	EB No. 238	569	4	-
42201000	Greater Mumbai (M Corp.) (Part)	Ward No. 1043	EB No. 239	834	12	-
42201000	Greater Mumbai (M Corp.) (Part)	Ward No. 1043	EB No. 240	795	19	-
42201000	Greater Mumbai (M Corp.) (Part)	Ward No. 1043	EB No. 241	510	-	-
42201000	Greater Mumbai (M Corp.) (Part)	Ward No. 1043	EB No. 242	727	10	-
42201000	Greater Mumbai (M Corp.) (Part)	Ward No. 1043	EB No. 243	641	-	-
42201000	Greater Mumbai (M Corp.) (Part)	Ward No. 1043	EB No. 244	627	25	-
42201000	Greater Mumbai (M Corp.) (Part)	Ward No. 1043	EB No. 245	618	16	-

APPENDIX TO DISTRICT PRIMARY CENSUS ABSTRACT -(Contd.)

TOTAL, SCHEDULED CASTES AND SCHEDULED TRIBES POPULATION - URBAN BLOCK WISE

Location Code	Name of town	Name of ward	Boundaries of urban block/ EB number	Total population	Scheduled Castes population	Scheduled Tribes population
1	2	3	4	5	6	7
42201000	Greater Mumbai (M Corp.) (Part)	Ward No. 1043	EB No. 246	620	11	5
42201000	Greater Mumbai (M Corp.) (Part)	Ward No. 1043	EB No. 247	686	8	-
42201000	Greater Mumbai (M Corp.) (Part)	Ward No. 1043	EB No. 248	696	10	-
42201000	Greater Mumbai (M Corp.) (Part)	Ward No. 1043	EB No. 249	890	-	-
42201000	Greater Mumbai (M Corp.) (Part)	Ward No. 1043	EB No. 250	742	21	-
42201000	Greater Mumbai (M Corp.) (Part)	Ward No. 1043	EB No. 251	772	20	-
42201000	Greater Mumbai (M Corp.) (Part)	Ward No. 1043	EB No. 252	682	127	3
42201000	Greater Mumbai (M Corp.) (Part)	Ward No. 1043	EB No. 253	559	43	-
42201000	Greater Mumbai (M Corp.) (Part)	Ward No. 1043	EB No. 254	744	101	-
42201000	Greater Mumbai (M Corp.) (Part)	Ward No. 1043	EB No. 255	677	80	3
42201000	Greater Mumbai (M Corp.) (Part)	Ward No. 1043	EB No. 256	600	31	-
42201000	Greater Mumbai (M Corp.) (Part)	Ward No. 1043	EB No. 257	612	120	-
42201000	Greater Mumbai (M Corp.) (Part)	Ward No. 1043	EB No. 258	589	13	-
42201000	Greater Mumbai (M Corp.) (Part)	Ward No. 1043	EB No. 259	811	40	-
42201000	Greater Mumbai (M Corp.) (Part)	Ward No. 1043	EB No. 260	733	-	-
42201000	Greater Mumbai (M Corp.) (Part)	Ward No. 1043	EB No. 261	665	-	-
42201000	Greater Mumbai (M Corp.) (Part)	Ward No. 1043	EB No. 262	659	43	4
42201000	Greater Mumbai (M Corp.) (Part)	Ward No. 1043	EB No. 263	591	-	-
42201000	Greater Mumbai (M Corp.) (Part)	Ward No. 1043	EB No. 264	547	-	-
42201000	Greater Mumbai (M Corp.) (Part)	Ward No. 1043	EB No. 265	464	12	-
42201000	Greater Mumbai (M Corp.) (Part)	Ward No. 1043	EB No. 266	568	-	-
42201000	Greater Mumbai (M Corp.) (Part)	Ward No. 1043	EB No. 267	525	-	-
42201000	Greater Mumbai (M Corp.) (Part)	Ward No. 1045	EB No. 26	531	-	-
42201000	Greater Mumbai (M Corp.) (Part)	Ward No. 1045	EB No. 27	542	10	-
42201000	Greater Mumbai (M Corp.) (Part)	Ward No. 1045	EB No. 28	656	25	-
42201000	Greater Mumbai (M Corp.) (Part)	Ward No. 1045	EB No. 29	718	11	-
42201000	Greater Mumbai (M Corp.) (Part)	Ward No. 1045	EB No. 30	509	4	-
42201000	Greater Mumbai (M Corp.) (Part)	Ward No. 1045	EB No. 31	707	-	-
42201000	Greater Mumbai (M Corp.) (Part)	Ward No. 1045	EB No. 32	668	6	-
42201000	Greater Mumbai (M Corp.) (Part)	Ward No. 1045	EB No. 33	689	23	-
42201000	Greater Mumbai (M Corp.) (Part)	Ward No. 1045	EB No. 34	591	13	-
42201000	Greater Mumbai (M Corp.) (Part)	Ward No. 1045	EB No. 35	497	11	-
42201000	Greater Mumbai (M Corp.) (Part)	Ward No. 1045	EB No. 36	565	49	3
42201000	Greater Mumbai (M Corp.) (Part)	Ward No. 1045	EB No. 37	606	-	-
42201000	Greater Mumbai (M Corp.) (Part)	Ward No. 1045	EB No. 38	479	10	-
42201000	Greater Mumbai (M Corp.) (Part)	Ward No. 1045	EB No. 39	454	2	-
42201000	Greater Mumbai (M Corp.) (Part)	Ward No. 1045	EB No. 40	606	13	-
42201000	Greater Mumbai (M Corp.) (Part)	Ward No. 1045	EB No. 41	718	8	-
42201000	Greater Mumbai (M Corp.) (Part)	Ward No. 1045	EB No. 42	672	9	-
42201000	Greater Mumbai (M Corp.) (Part)	Ward No. 1045	EB No. 43	625	39	4
42201000	Greater Mumbai (M Corp.) (Part)	Ward No. 1045	EB No. 44	728	114	-
42201000	Greater Mumbai (M Corp.) (Part)	Ward No. 1045	EB No. 45	564	-	-
42201000	Greater Mumbai (M Corp.) (Part)	Ward No. 1045	EB No. 46	588	-	-
42201000	Greater Mumbai (M Corp.) (Part)	Ward No. 1045	EB No. 47	626	-	-
42201000	Greater Mumbai (M Corp.) (Part)	Ward No. 1045	EB No. 48	611	-	-
42201000	Greater Mumbai (M Corp.) (Part)	Ward No. 1045	EB No. 49	682	-	-

APPENDIX TO DISTRICT PRIMARY CENSUS ABSTRACT -(Contd.)
TOTAL, SCHEDULED CASTES AND SCHEDULED TRIBES POPULATION - URBAN BLOCK WISE

Location Code	Name of town	Name of ward	Boundaries of urban block/ EB number	Total population	Scheduled Castes population	Scheduled Tribes population
1	2	3	4	5	6	7
42201000	Greater Mumbai (M Corp.) (Part)	Ward No. 1045	EB No. 50	522	-	-
42201000	Greater Mumbai (M Corp.) (Part)	Ward No. 1045	EB No. 51	663	-	-
42201000	Greater Mumbai (M Corp.) (Part)	Ward No. 1045	EB No. 52	558	-	-
42201000	Greater Mumbai (M Corp.) (Part)	Ward No. 1045	EB No. 53	533	-	-
42201000	Greater Mumbai (M Corp.) (Part)	Ward No. 1045	EB No. 54	518	-	-
42201000	Greater Mumbai (M Corp.) (Part)	Ward No. 1045	EB No. 55	556	-	-
42201000	Greater Mumbai (M Corp.) (Part)	Ward No. 1045	EB No. 56	622	-	-
42201000	Greater Mumbai (M Corp.) (Part)	Ward No. 1045	EB No. 57	569	4	-
42201000	Greater Mumbai (M Corp.) (Part)	Ward No. 1045	EB No. 58	525	-	-
42201000	Greater Mumbai (M Corp.) (Part)	Ward No. 1045	EB No. 59	490	-	-
42201000	Greater Mumbai (M Corp.) (Part)	Ward No. 1045	EB No. 60	531	-	-
42201000	Greater Mumbai (M Corp.) (Part)	Ward No. 1045	EB No. 61	551	-	-
42201000	Greater Mumbai (M Corp.) (Part)	Ward No. 1045	EB No. 62	601	-	-
42201000	Greater Mumbai (M Corp.) (Part)	Ward No. 1045	EB No. 63	506	-	-
42201000	Greater Mumbai (M Corp.) (Part)	Ward No. 1045	EB No. 64	520	-	-
42201000	Greater Mumbai (M Corp.) (Part)	Ward No. 1045	EB No. 65	579	-	-
42201000	Greater Mumbai (M Corp.) (Part)	Ward No. 1045	EB No. 66	541	-	-
42201000	Greater Mumbai (M Corp.) (Part)	Ward No. 1045	EB No. 67	544	5	-
42201000	Greater Mumbai (M Corp.) (Part)	Ward No. 1045	EB No. 68	470	-	-
42201000	Greater Mumbai (M Corp.) (Part)	Ward No. 1045	EB No. 69	571	-	-
42201000	Greater Mumbai (M Corp.) (Part)	Ward No. 1045	EB No. 70	419	26	-
42201000	Greater Mumbai (M Corp.) (Part)	Ward No. 1045	EB No. 71	669	-	-
42201000	Greater Mumbai (M Corp.) (Part)	Ward No. 1045	EB No. 72	661	-	-
42201000	Greater Mumbai (M Corp.) (Part)	Ward No. 1045	EB No. 73	604	-	-
42201000	Greater Mumbai (M Corp.) (Part)	Ward No. 1045	EB No. 74	589	-	-
42201000	Greater Mumbai (M Corp.) (Part)	Ward No. 1045	EB No. 75	471	-	-
42201000	Greater Mumbai (M Corp.) (Part)	Ward No. 1045	EB No. 76	397	-	-
42201000	Greater Mumbai (M Corp.) (Part)	Ward No. 1045	EB No. 77	580	-	-
42201000	Greater Mumbai (M Corp.) (Part)	Ward No. 1045	EB No. 78	571	-	-
42201000	Greater Mumbai (M Corp.) (Part)	Ward No. 1045	EB No. 79	524	-	-
42201000	Greater Mumbai (M Corp.) (Part)	Ward No. 1045	EB No. 80	608	-	-
42201000	Greater Mumbai (M Corp.) (Part)	Ward No. 1045	EB No. 81	697	-	-
42201000	Greater Mumbai (M Corp.) (Part)	Ward No. 1045	EB No. 82	383	-	-
42201000	Greater Mumbai (M Corp.) (Part)	Ward No. 1045	EB No. 83	777	-	4
42201000	Greater Mumbai (M Corp.) (Part)	Ward No. 1045	EB No. 84	731	-	-
42201000	Greater Mumbai (M Corp.) (Part)	Ward No. 1045	EB No. 85	716	-	-
42201000	Greater Mumbai (M Corp.) (Part)	Ward No. 1045	EB No. 86	658	-	-
42201000	Greater Mumbai (M Corp.) (Part)	Ward No. 1045	EB No. 87	558	-	-
42201000	Greater Mumbai (M Corp.) (Part)	Ward No. 1045	EB No. 88	597	-	-
42201000	Greater Mumbai (M Corp.) (Part)	Ward No. 1045	EB No. 89	628	3	-
42201000	Greater Mumbai (M Corp.) (Part)	Ward No. 1045	EB No. 90	588	-	-
42201000	Greater Mumbai (M Corp.) (Part)	Ward No. 1045	EB No. 91	559	-	-
42201000	Greater Mumbai (M Corp.) (Part)	Ward No. 1045	EB No. 92	532	-	-
42201000	Greater Mumbai (M Corp.) (Part)	Ward No. 1045	EB No. 93	611	-	-
42201000	Greater Mumbai (M Corp.) (Part)	Ward No. 1045	EB No. 94	657	-	-
42201000	Greater Mumbai (M Corp.) (Part)	Ward No. 1045	EB No. 95	665	-	-

APPENDIX TO DISTRICT PRIMARY CENSUS ABSTRACT -(Contd.)

TOTAL, SCHEDULED CASTES AND SCHEDULED TRIBES POPULATION - URBAN BLOCK WISE

Location Code	Name of town	Name of ward	Boundaries of urban block/ EB number	Total population	Scheduled Castes population	Scheduled Tribes population
1	2	3	4	5	6	7
42201000	Greater Mumbai (M Corp.) (Part)	Ward No. 1045	EB No. 96	679	-	-
42201000	Greater Mumbai (M Corp.) (Part)	Ward No. 1045	EB No. 97	661	-	-
42201000	Greater Mumbai (M Corp.) (Part)	Ward No. 1045	EB No. 98	613	-	-
42201000	Greater Mumbai (M Corp.) (Part)	Ward No. 1045	EB No. 99	602	-	-
42201000	Greater Mumbai (M Corp.) (Part)	Ward No. 1045	EB No. 100	647	-	-
42201000	Greater Mumbai (M Corp.) (Part)	Ward No. 1045	EB No. 101	380	-	-
42201000	Greater Mumbai (M Corp.) (Part)	Ward No. 1045	EB No. 102	530	-	-
42201000	Greater Mumbai (M Corp.) (Part)	Ward No. 1045	EB No. 103	482	14	-
42201000	Greater Mumbai (M Corp.) (Part)	Ward No. 1045	EB No. 104	522	-	-
42201000	Greater Mumbai (M Corp.) (Part)	Ward No. 1045	EB No. 105	653	9	-
42201000	Greater Mumbai (M Corp.) (Part)	Ward No. 1045	EB No. 106	490	-	-
42201000	Greater Mumbai (M Corp.) (Part)	Ward No. 1045	EB No. 107	557	-	-
42201000	Greater Mumbai (M Corp.) (Part)	Ward No. 1045	EB No. 108	670	13	-
42201000	Greater Mumbai (M Corp.) (Part)	Ward No. 1045	EB No. 109	628	8	-
42201000	Greater Mumbai (M Corp.) (Part)	Ward No. 1045	EB No. 110	659	-	-
42201000	Greater Mumbai (M Corp.) (Part)	Ward No. 1045	EB No. 111	589	13	-
42201000	Greater Mumbai (M Corp.) (Part)	Ward No. 1045	EB No. 112	572	1	-
42201000	Greater Mumbai (M Corp.) (Part)	Ward No. 1045	EB No. 113	620	-	-
42201000	Greater Mumbai (M Corp.) (Part)	Ward No. 1045	EB No. 114	642	-	-
42201000	Greater Mumbai (M Corp.) (Part)	Ward No. 1045	EB No. 115	501	-	-
42201000	Greater Mumbai (M Corp.) (Part)	Ward No. 1045	EB No. 116	486	-	-
42201000	Greater Mumbai (M Corp.) (Part)	Ward No. 1045	EB No. 117	659	-	-
42201000	Greater Mumbai (M Corp.) (Part)	Ward No. 1045	EB No. 118	512	2	-
42201000	Greater Mumbai (M Corp.) (Part)	Ward No. 1045	EB No. 119	629	12	-
42201000	Greater Mumbai (M Corp.) (Part)	Ward No. 1045	EB No. 120	389	18	-
42201000	Greater Mumbai (M Corp.) (Part)	Ward No. 1045	EB No. 121	625	-	-
42201000	Greater Mumbai (M Corp.) (Part)	Ward No. 1045	EB No. 122	363	-	-
42201000	Greater Mumbai (M Corp.) (Part)	Ward No. 1045	EB No. 123	456	175	-
42201000	Greater Mumbai (M Corp.) (Part)	Ward No. 1045	EB No. 124	560	140	25
42201000	Greater Mumbai (M Corp.) (Part)	Ward No. 1045	EB No. 125	571	215	4
42201000	Greater Mumbai (M Corp.) (Part)	Ward No. 1045	EB No. 126	502	234	2
42201000	Greater Mumbai (M Corp.) (Part)	Ward No. 1045	EB No. 127	482	344	-
42201000	Greater Mumbai (M Corp.) (Part)	Ward No. 1045	EB No. 128	590	284	-
42201000	Greater Mumbai (M Corp.) (Part)	Ward No. 1045	EB No. 129	418	324	-
42201000	Greater Mumbai (M Corp.) (Part)	Ward No. 1045	EB No. 130	493	187	-
42201000	Greater Mumbai (M Corp.) (Part)	Ward No. 1045	EB No. 131	471	65	-
42201000	Greater Mumbai (M Corp.) (Part)	Ward No. 1045	EB No. 132	556	180	-
42201000	Greater Mumbai (M Corp.) (Part)	Ward No. 1045	EB No. 133	470	-	-
42201000	Greater Mumbai (M Corp.) (Part)	Ward No. 1045	EB No. 134	389	273	-
42201000	Greater Mumbai (M Corp.) (Part)	Ward No. 1045	EB No. 135	622	263	-
42201000	Greater Mumbai (M Corp.) (Part)	Ward No. 1045	EB No. 136	491	242	6
42201000	Greater Mumbai (M Corp.) (Part)	Ward No. 1045	EB No. 137	468	191	9
42201000	Greater Mumbai (M Corp.) (Part)	Ward No. 1045	EB No. 138	558	285	2
42201000	Greater Mumbai (M Corp.) (Part)	Ward No. 1045	EB No. 139	314	159	6
42201000	Greater Mumbai (M Corp.) (Part)	Ward No. 1045	EB No. 140	340	149	-
42201000	Greater Mumbai (M Corp.) (Part)	Ward No. 1045	EB No. 141	393	255	-

APPENDIX TO DISTRICT PRIMARY CENSUS ABSTRACT -(Contd.)
TOTAL, SCHEDULED CASTES AND SCHEDULED TRIBES POPULATION - URBAN BLOCK WISE

Location Code	Name of town	Name of ward	Boundaries of urban block/ EB number	Total population	Scheduled Castes population	Scheduled Tribes population
1	2	3	4	5	6	7
42201000	Greater Mumbai (M Corp.) (Part)	Ward No. 1045	EB No. 142	387	240	-
42201000	Greater Mumbai (M Corp.) (Part)	Ward No. 1045	EB No. 143	490	15	-
42201000	Greater Mumbai (M Corp.) (Part)	Ward No. 1045	EB No. 144	641	14	-
42201000	Greater Mumbai (M Corp.) (Part)	Ward No. 1045	EB No. 145	514	122	-
42201000	Greater Mumbai (M Corp.) (Part)	Ward No. 1045	EB No. 146	612	28	-
42201000	Greater Mumbai (M Corp.) (Part)	Ward No. 1045	EB No. 147	311	36	-
42201000	Greater Mumbai (M Corp.) (Part)	Ward No. 1045	EB No. 148	525	89	6
42201000	Greater Mumbai (M Corp.) (Part)	Ward No. 1045	EB No. 149	562	-	-
42201000	Greater Mumbai (M Corp.) (Part)	Ward No. 1045	EB No. 150	596	-	-
42201000	Greater Mumbai (M Corp.) (Part)	Ward No. 1045	EB No. 151	627	18	9
42201000	Greater Mumbai (M Corp.) (Part)	Ward No. 1045	EB No. 152	579	31	4
42201000	Greater Mumbai (M Corp.) (Part)	Ward No. 1045	EB No. 153	482	23	-
42201000	Greater Mumbai (M Corp.) (Part)	Ward No. 1045	EB No. 154	494	74	12
42201000	Greater Mumbai (M Corp.) (Part)	Ward No. 1045	EB No. 155	566	77	12
42201000	Greater Mumbai (M Corp.) (Part)	Ward No. 1045	EB No. 156	414	64	-
42201000	Greater Mumbai (M Corp.) (Part)	Ward No. 1045	EB No. 157	536	37	-
42201000	Greater Mumbai (M Corp.) (Part)	Ward No. 1045	EB No. 158	516	37	18
42201000	Greater Mumbai (M Corp.) (Part)	Ward No. 1045	EB No. 159	517	27	-
42201000	Greater Mumbai (M Corp.) (Part)	Ward No. 1045	EB No. 160	539	47	35
42201000	Greater Mumbai (M Corp.) (Part)	Ward No. 1045	EB No. 161	537	66	15
42201000	Greater Mumbai (M Corp.) (Part)	Ward No. 1045	EB No. 162	577	22	3
42201000	Greater Mumbai (M Corp.) (Part)	Ward No. 1045	EB No. 163	651	48	17
42201000	Greater Mumbai (M Corp.) (Part)	Ward No. 1045	EB No. 164	566	17	-
42201000	Greater Mumbai (M Corp.) (Part)	Ward No. 1045	EB No. 165	504	20	-
42201000	Greater Mumbai (M Corp.) (Part)	Ward No. 1045	EB No. 166	515	19	-
42201000	Greater Mumbai (M Corp.) (Part)	Ward No. 1045	EB No. 167	492	10	-
42201000	Greater Mumbai (M Corp.) (Part)	Ward No. 1045	EB No. 168	662	18	6
42201000	Greater Mumbai (M Corp.) (Part)	Ward No. 1045	EB No. 169	597	115	8
42201000	Greater Mumbai (M Corp.) (Part)	Ward No. 1045	EB No. 170	617	-	-
42201000	Greater Mumbai (M Corp.) (Part)	Ward No. 1045	EB No. 171	718	43	3
42201000	Greater Mumbai (M Corp.) (Part)	Ward No. 1045	EB No. 172	541	24	-
42201000	Greater Mumbai (M Corp.) (Part)	Ward No. 1045	EB No. 173	596	37	-
42201000	Greater Mumbai (M Corp.) (Part)	Ward No. 1045	EB No. 174	526	23	26
42201000	Greater Mumbai (M Corp.) (Part)	Ward No. 1045	EB No. 175	531	62	21
42201000	Greater Mumbai (M Corp.) (Part)	Ward No. 1045	EB No. 176	477	41	25
42201000	Greater Mumbai (M Corp.) (Part)	Ward No. 1045	EB No. 177	591	21	14
42201000	Greater Mumbai (M Corp.) (Part)	Ward No. 1045	EB No. 178	505	55	13
42201000	Greater Mumbai (M Corp.) (Part)	Ward No. 1045	EB No. 179	576	49	9
42201000	Greater Mumbai (M Corp.) (Part)	Ward No. 1045	EB No. 180	581	36	-
42201000	Greater Mumbai (M Corp.) (Part)	Ward No. 1045	EB No. 181	481	47	-
42201000	Greater Mumbai (M Corp.) (Part)	Ward No. 1045	EB No. 182	437	49	-
42201000	Greater Mumbai (M Corp.) (Part)	Ward No. 1045	EB No. 183	526	28	-
42201000	Greater Mumbai (M Corp.) (Part)	Ward No. 1045	EB No. 184	583	74	18
42201000	Greater Mumbai (M Corp.) (Part)	Ward No. 1045	EB No. 185	545	127	12
42201000	Greater Mumbai (M Corp.) (Part)	Ward No. 1045	EB No. 186	496	131	7
42201000	Greater Mumbai (M Corp.) (Part)	Ward No. 1045	EB No. 187	514	50	20

APPENDIX TO DISTRICT PRIMARY CENSUS ABSTRACT -(Contd.)

TOTAL, SCHEDULED CASTES AND SCHEDULED TRIBES POPULATION - URBAN BLOCK WISE

Location Code	Name of town	Name of ward	Boundaries of urban block/ EB number	Total population	Scheduled Castes population	Scheduled Tribes population
1	2	3	4	5	6	7
42201000	Greater Mumbai (M Corp.) (Part)	Ward No. 1045	EB No. 188	471	31	4
42201000	Greater Mumbai (M Corp.) (Part)	Ward No. 1045	EB No. 189	422	20	5
42201000	Greater Mumbai (M Corp.) (Part)	Ward No. 1045	EB No. 190	614	72	12
42201000	Greater Mumbai (M Corp.) (Part)	Ward No. 1045	EB No. 191	467	45	7
42201000	Greater Mumbai (M Corp.) (Part)	Ward No. 1045	EB No. 192	444	45	5
42201000	Greater Mumbai (M Corp.) (Part)	Ward No. 1045	EB No. 193	362	39	4
42201000	Greater Mumbai (M Corp.) (Part)	Ward No. 1045	EB No. 194	409	61	4
42201000	Greater Mumbai (M Corp.) (Part)	Ward No. 1045	EB No. 195	433	32	12
42201000	Greater Mumbai (M Corp.) (Part)	Ward No. 1045	EB No. 196	400	23	5
42201000	Greater Mumbai (M Corp.) (Part)	Ward No. 1045	EB No. 197	525	24	-
42201000	Greater Mumbai (M Corp.) (Part)	Ward No. 1045	EB No. 198	654	75	-
42201000	Greater Mumbai (M Corp.) (Part)	Ward No. 1045	EB No. 199	564	134	-
42201000	Greater Mumbai (M Corp.) (Part)	Ward No. 1045	EB No. 200	441	57	-
42201000	Greater Mumbai (M Corp.) (Part)	Ward No. 1045	EB No. 201	468	31	-
42201000	Greater Mumbai (M Corp.) (Part)	Ward No. 1045	EB No. 202	508	96	-
42201000	Greater Mumbai (M Corp.) (Part)	Ward No. 1045	EB No. 203	358	18	-
42201000	Greater Mumbai (M Corp.) (Part)	Ward No. 1045	EB No. 204	606	62	8
42201000	Greater Mumbai (M Corp.) (Part)	Ward No. 1045	EB No. 205	532	6	-
42201000	Greater Mumbai (M Corp.) (Part)	Ward No. 1045	EB No. 206	501	45	-
42201000	Greater Mumbai (M Corp.) (Part)	Ward No. 1045	EB No. 207	701	30	-
42201000	Greater Mumbai (M Corp.) (Part)	Ward No. 1045	EB No. 208	566	41	-
42201000	Greater Mumbai (M Corp.) (Part)	Ward No. 1045	EB No. 209	590	26	-
42201000	Greater Mumbai (M Corp.) (Part)	Ward No. 1045	EB No. 210	723	66	21
42201000	Greater Mumbai (M Corp.) (Part)	Ward No. 1045	EB No. 211	560	46	5
42201000	Greater Mumbai (M Corp.) (Part)	Ward No. 1045	EB No. 212	461	-	-
42201000	Greater Mumbai (M Corp.) (Part)	Ward No. 1045	EB No. 213	556	23	21
42201000	Greater Mumbai (M Corp.) (Part)	Ward No. 1045	EB No. 214	478	-	-
42201000	Greater Mumbai (M Corp.) (Part)	Ward No. 1045	EB No. 215	514	-	-
42201000	Greater Mumbai (M Corp.) (Part)	Ward No. 1045	EB No. 216	610	23	5
42201000	Greater Mumbai (M Corp.) (Part)	Ward No. 1045	EB No. 217	509	7	-
42201000	Greater Mumbai (M Corp.) (Part)	Ward No. 1045	EB No. 218	602	27	77
42201000	Greater Mumbai (M Corp.) (Part)	Ward No. 1045	EB No. 219	594	3	-
42201000	Greater Mumbai (M Corp.) (Part)	Ward No. 1045	EB No. 220	526	-	-
42201000	Greater Mumbai (M Corp.) (Part)	Ward No. 1045	EB No. 221	616	25	-
42201000	Greater Mumbai (M Corp.) (Part)	Ward No. 1045	EB No. 222	641	20	-
42201000	Greater Mumbai (M Corp.) (Part)	Ward No. 1045	EB No. 223	585	32	3
42201000	Greater Mumbai (M Corp.) (Part)	Ward No. 1045	EB No. 224	511	56	73
42201000	Greater Mumbai (M Corp.) (Part)	Ward No. 1045	EB No. 225	486	15	9
42201000	Greater Mumbai (M Corp.) (Part)	Ward No. 1045	EB No. 226	582	14	-
42201000	Greater Mumbai (M Corp.) (Part)	Ward No. 1045	EB No. 227	564	14	4
42201000	Greater Mumbai (M Corp.) (Part)	Ward No. 1045	EB No. 228	517	7	-
42201000	Greater Mumbai (M Corp.) (Part)	Ward No. 1045	EB No. 229	542	10	-
42201000	Greater Mumbai (M Corp.) (Part)	Ward No. 1045	EB No. 230	463	3	3
42201000	Greater Mumbai (M Corp.) (Part)	Ward No. 1045	EB No. 231	516	12	-
42201000	Greater Mumbai (M Corp.) (Part)	Ward No. 1045	EB No. 232	744	27	-
42201000	Greater Mumbai (M Corp.) (Part)	Ward No. 1045	EB No. 233	737	130	-

APPENDIX TO DISTRICT PRIMARY CENSUS ABSTRACT -(Contd.)

TOTAL, SCHEDULED CASTES AND SCHEDULED TRIBES POPULATION - URBAN BLOCK WISE

Location Code	Name of town	Name of ward	Boundaries of urban block/ EB number	Total population	Scheduled Castes population	Scheduled Tribes population
1	2	3	4	5	6	7
42201000	Greater Mumbai (M Corp.) (Part)	Ward No. 1045	EB No. 234	502	26	-
42201000	Greater Mumbai (M Corp.) (Part)	Ward No. 1045	EB No. 235	526	-	-
42201000	Greater Mumbai (M Corp.) (Part)	Ward No. 1045	EB No. 236	507	-	-
42201000	Greater Mumbai (M Corp.) (Part)	Ward No. 1045	EB No. 237	666	1	-
42201000	Greater Mumbai (M Corp.) (Part)	Ward No. 1045	EB No. 238	483	29	9
42201000	Greater Mumbai (M Corp.) (Part)	Ward No. 1045	EB No. 239	491	59	-
42201000	Greater Mumbai (M Corp.) (Part)	Ward No. 1045	EB No. 240	458	369	-
42201000	Greater Mumbai (M Corp.) (Part)	Ward No. 1045	EB No. 241	595	501	-
42201000	Greater Mumbai (M Corp.) (Part)	Ward No. 1045	EB No. 242	609	521	-
42201000	Greater Mumbai (M Corp.) (Part)	Ward No. 1045	EB No. 243	672	583	-
42201000	Greater Mumbai (M Corp.) (Part)	Ward No. 1045	EB No. 244	576	445	-
42201000	Greater Mumbai (M Corp.) (Part)	Ward No. 1045	EB No. 245	420	193	23
42201000	Greater Mumbai (M Corp.) (Part)	Ward No. 1045	EB No. 246	498	53	-
42201000	Greater Mumbai (M Corp.) (Part)	Ward No. 1045	EB No. 247	468	15	8
42201000	Greater Mumbai (M Corp.) (Part)	Ward No. 1045	EB No. 248	524	-	-
42201000	Greater Mumbai (M Corp.) (Part)	Ward No. 1045	EB No. 249	537	-	-
42201000	Greater Mumbai (M Corp.) (Part)	Ward No. 1045	EB No. 250	562	-	-
42201000	Greater Mumbai (M Corp.) (Part)	Ward No. 1045	EB No. 251	617	-	-
42201000	Greater Mumbai (M Corp.) (Part)	Ward No. 1045	EB No. 252	423	4	3
42201000	Greater Mumbai (M Corp.) (Part)	Ward No. 1045	EB No. 253	556	-	-
42201000	Greater Mumbai (M Corp.) (Part)	Ward No. 1045	EB No. 254	563	-	-
42201000	Greater Mumbai (M Corp.) (Part)	Ward No. 1045	EB No. 255	491	-	-
42201000	Greater Mumbai (M Corp.) (Part)	Ward No. 1045	EB No. 256	520	-	-
42201000	Greater Mumbai (M Corp.) (Part)	Ward No. 1045	EB No. 257	660	44	-
42201000	Greater Mumbai (M Corp.) (Part)	Ward No. 1045	EB No. 258	630	-	-
42201000	Greater Mumbai (M Corp.) (Part)	Ward No. 1045	EB No. 259	476	-	-
42201000	Greater Mumbai (M Corp.) (Part)	Ward No. 1045	EB No. 260	570	-	-
42201000	Greater Mumbai (M Corp.) (Part)	Ward No. 1045	EB No. 261	536	-	-
42201000	Greater Mumbai (M Corp.) (Part)	Ward No. 1045	EB No. 262	561	-	-
42201000	Greater Mumbai (M Corp.) (Part)	Ward No. 1045	EB No. 263	540	-	-
42201000	Greater Mumbai (M Corp.) (Part)	Ward No. 1045	EB No. 264	596	-	-
42201000	Greater Mumbai (M Corp.) (Part)	Ward No. 1045	EB No. 265	608	-	-
42201000	Greater Mumbai (M Corp.) (Part)	Ward No. 1045	EB No. 266	613	-	-
42201000	Greater Mumbai (M Corp.) (Part)	Ward No. 1045	EB No. 267	656	-	-
42201000	Greater Mumbai (M Corp.) (Part)	Ward No. 1045	EB No. 268	605	6	-
42201000	Greater Mumbai (M Corp.) (Part)	Ward No. 1045	EB No. 269	582	7	-
42201000	Greater Mumbai (M Corp.) (Part)	Ward No. 1045	EB No. 270	524	-	-
42201000	Greater Mumbai (M Corp.) (Part)	Ward No. 1045	EB No. 271	563	4	-
42201000	Greater Mumbai (M Corp.) (Part)	Ward No. 1045	EB No. 272	835	33	-
42201000	Greater Mumbai (M Corp.) (Part)	Ward No. 1045	EB No. 273	561	14	-
42201000	Greater Mumbai (M Corp.) (Part)	Ward No. 1045	EB No. 274	510	-	-
42201000	Greater Mumbai (M Corp.) (Part)	Ward No. 1045	EB No. 275	413	9	-
42201000	Greater Mumbai (M Corp.) (Part)	Ward No. 1045	EB No. 276	485	9	-
42201000	Greater Mumbai (M Corp.) (Part)	Ward No. 1045	EB No. 277	612	20	6
42201000	Greater Mumbai (M Corp.) (Part)	Ward No. 1045	EB No. 278	555	16	-
42201000	Greater Mumbai (M Corp.) (Part)	Ward No. 1045	EB No. 279	459	13	-

APPENDIX TO DISTRICT PRIMARY CENSUS ABSTRACT -(Contd.)

TOTAL, SCHEDULED CASTES AND SCHEDULED TRIBES POPULATION - URBAN BLOCK WISE

Location Code	Name of town	Name of ward	Boundaries of urban block/ EB number	Total population	Scheduled Castes population	Scheduled Tribes population
1	2	3	4	5	6	7
42201000	Greater Mumbai (M Corp.) (Part)	Ward No. 1045	EB No. 280	547	1	5
42201000	Greater Mumbai (M Corp.) (Part)	Ward No. 1045	EB No. 281	446	-	-
42201000	Greater Mumbai (M Corp.) (Part)	Ward No. 1045	EB No. 282	606	26	-
42201000	Greater Mumbai (M Corp.) (Part)	Ward No. 1045	EB No. 283	526	15	-
42201000	Greater Mumbai (M Corp.) (Part)	Ward No. 1045	EB No. 284	587	13	-
42201000	Greater Mumbai (M Corp.) (Part)	Ward No. 1045	EB No. 285	514	10	-
42201000	Greater Mumbai (M Corp.) (Part)	Ward No. 1045	EB No. 286	497	-	-
42201000	Greater Mumbai (M Corp.) (Part)	Ward No. 1045	EB No. 287	491	6	-
42201000	Greater Mumbai (M Corp.) (Part)	Ward No. 1045	EB No. 288	685	168	-
42201000	Greater Mumbai (M Corp.) (Part)	Ward No. 1045	EB No. 289	569	236	16
42201000	Greater Mumbai (M Corp.) (Part)	Ward No. 1045	EB No. 290	614	267	4
42201000	Greater Mumbai (M Corp.) (Part)	Ward No. 1045	EB No. 291	420	136	-
42201000	Greater Mumbai (M Corp.) (Part)	Ward No. 1045	EB No. 292	555	241	-
42201000	Greater Mumbai (M Corp.) (Part)	Ward No. 1045	EB No. 293	455	-	-
42201000	Greater Mumbai (M Corp.) (Part)	Ward No. 1045	EB No. 294	566	96	-
42201000	Greater Mumbai (M Corp.) (Part)	Ward No. 1045	EB No. 295	566	-	-
42201000	Greater Mumbai (M Corp.) (Part)	Ward No. 1045	EB No. 296	573	36	-
42201000	Greater Mumbai (M Corp.) (Part)	Ward No. 1045	EB No. 297	432	-	-
42201000	Greater Mumbai (M Corp.) (Part)	Ward No. 1045	EB No. 298	305	12	2
42201000	Greater Mumbai (M Corp.) (Part)	Ward No. 1045	EB No. 299	647	28	-
42201000	Greater Mumbai (M Corp.) (Part)	Ward No. 1045	EB No. 300	625	21	-
42201000	Greater Mumbai (M Corp.) (Part)	Ward No. 1045	EB No. 301	578	75	-
42201000	Greater Mumbai (M Corp.) (Part)	Ward No. 1045	EB No. 302	682	-	9
42201000	Greater Mumbai (M Corp.) (Part)	Ward No. 1045	EB No. 303	516	-	-
42201000	Greater Mumbai (M Corp.) (Part)	Ward No. 1045	EB No. 304	653	-	-
42201000	Greater Mumbai (M Corp.) (Part)	Ward No. 1045	EB No. 305	732	-	-
42201000	Greater Mumbai (M Corp.) (Part)	Ward No. 1045	EB No. 306	577	-	-
42201000	Greater Mumbai (M Corp.) (Part)	Ward No. 1045	EB No. 307	472	-	6
42201000	Greater Mumbai (M Corp.) (Part)	Ward No. 1045	EB No. 308	519	3	12
42201000	Greater Mumbai (M Corp.) (Part)	Ward No. 1045	EB No. 309	584	18	8
42201000	Greater Mumbai (M Corp.) (Part)	Ward No. 1045	EB No. 310	517	-	-
42201000	Greater Mumbai (M Corp.) (Part)	Ward No. 1045	EB No. 311	555	-	-
42201000	Greater Mumbai (M Corp.) (Part)	Ward No. 1045	EB No. 312	536	-	-
42201000	Greater Mumbai (M Corp.) (Part)	Ward No. 1045	EB No. 313	498	-	-
42201000	Greater Mumbai (M Corp.) (Part)	Ward No. 1045	EB No. 314	498	-	-
42201000	Greater Mumbai (M Corp.) (Part)	Ward No. 1045	EB No. 315	450	-	-
42201000	Greater Mumbai (M Corp.) (Part)	Ward No. 1045	EB No. 316	638	-	-
42201000	Greater Mumbai (M Corp.) (Part)	Ward No. 1045	EB No. 317	568	-	-
42201000	Greater Mumbai (M Corp.) (Part)	Ward No. 1045	EB No. 318	432	-	-
42201000	Greater Mumbai (M Corp.) (Part)	Ward No. 1045	EB No. 319	474	-	-
42201000	Greater Mumbai (M Corp.) (Part)	Ward No. 1045	EB No. 320	639	-	-
42201000	Greater Mumbai (M Corp.) (Part)	Ward No. 1045	EB No. 321	566	-	-
42201000	Greater Mumbai (M Corp.) (Part)	Ward No. 1045	EB No. 322	527	-	-
42201000	Greater Mumbai (M Corp.) (Part)	Ward No. 1045	EB No. 323	438	-	-
42201000	Greater Mumbai (M Corp.) (Part)	Ward No. 1045	EB No. 324	647	-	-
42201000	Greater Mumbai (M Corp.) (Part)	Ward No. 1045	EB No. 325	511	-	-

APPENDIX TO DISTRICT PRIMARY CENSUS ABSTRACT -(Contd.)
TOTAL, SCHEDULED CASTES AND SCHEDULED TRIBES POPULATION - URBAN BLOCK WISE

Location Code	Name of town	Name of ward	Boundaries of urban block/ EB number	Total population	Scheduled Castes population	Scheduled Tribes population
1	2	3	4	5	6	7
42201000	Greater Mumbai (M Corp.) (Part)	Ward No. 1045	EB No. 326	474	-	3
42201000	Greater Mumbai (M Corp.) (Part)	Ward No. 1045	EB No. 327	555	-	-
42201000	Greater Mumbai (M Corp.) (Part)	Ward No. 1045	EB No. 328	550	-	-
42201000	Greater Mumbai (M Corp.) (Part)	Ward No. 1045	EB No. 329	536	-	-
42201000	Greater Mumbai (M Corp.) (Part)	Ward No. 1045	EB No. 330	617	26	-
42201000	Greater Mumbai (M Corp.) (Part)	Ward No. 1045	EB No. 331	624	-	-
42201000	Greater Mumbai (M Corp.) (Part)	Ward No. 1045	EB No. 332	575	-	-
42201000	Greater Mumbai (M Corp.) (Part)	Ward No. 1045	EB No. 333	468	-	-
42201000	Greater Mumbai (M Corp.) (Part)	Ward No. 1045	EB No. 334	502	-	-
42201000	Greater Mumbai (M Corp.) (Part)	Ward No. 1045	EB No. 335	593	28	-
42201000	Greater Mumbai (M Corp.) (Part)	Ward No. 1045	EB No. 336	525	-	-
42201000	Greater Mumbai (M Corp.) (Part)	Ward No. 1045	EB No. 337	597	12	-
42201000	Greater Mumbai (M Corp.) (Part)	Ward No. 1045	EB No. 338	494	-	-
42201000	Greater Mumbai (M Corp.) (Part)	Ward No. 1045	EB No. 339	477	-	-
42201000	Greater Mumbai (M Corp.) (Part)	Ward No. 1045	EB No. 340	578	17	-
42201000	Greater Mumbai (M Corp.) (Part)	Ward No. 1045	EB No. 341	513	6	-
42201000	Greater Mumbai (M Corp.) (Part)	Ward No. 1045	EB No. 342	489	-	-
42201000	Greater Mumbai (M Corp.) (Part)	Ward No. 1045	EB No. 343	490	-	-
42201000	Greater Mumbai (M Corp.) (Part)	Ward No. 1045	EB No. 344	564	-	-
42201000	Greater Mumbai (M Corp.) (Part)	Ward No. 1045	EB No. 345	489	-	-
42201000	Greater Mumbai (M Corp.) (Part)	Ward No. 1045	EB No. 346	482	-	-
42201000	Greater Mumbai (M Corp.) (Part)	Ward No. 1045	EB No. 347	506	-	3
42201000	Greater Mumbai (M Corp.) (Part)	Ward No. 1045	EB No. 348	310	23	6
42201000	Greater Mumbai (M Corp.) (Part)	Ward No. 1045	EB No. 349	65	-	-
42201000	Greater Mumbai (M Corp.) (Part)	Ward No. 1045	EB No. 350	307	-	-
42201000	Greater Mumbai (M Corp.) (Part)	Ward No. 1045	EB No. 351	290	-	-
42201000	Greater Mumbai (M Corp.) (Part)	Ward No. 1045	EB No. 352	298	104	-
42201000	Greater Mumbai (M Corp.) (Part)	Ward No. 1045	EB No. 353	306	-	-
42201000	Greater Mumbai (M Corp.) (Part)	Ward No. 1045	EB No. 354	448	57	-
42201000	Greater Mumbai (M Corp.) (Part)	Ward No. 1045	EB No. 3101	198	4	-
42201000	Greater Mumbai (M Corp.) (Part)	Ward No. 1048	EB No. 1	594	9	-
42201000	Greater Mumbai (M Corp.) (Part)	Ward No. 1048	EB No. 2	689	-	-
42201000	Greater Mumbai (M Corp.) (Part)	Ward No. 1048	EB No. 3	486	-	-
42201000	Greater Mumbai (M Corp.) (Part)	Ward No. 1048	EB No. 4	488	-	-
42201000	Greater Mumbai (M Corp.) (Part)	Ward No. 1048	EB No. 5	523	17	-
42201000	Greater Mumbai (M Corp.) (Part)	Ward No. 1048	EB No. 6	491	-	1
42201000	Greater Mumbai (M Corp.) (Part)	Ward No. 1048	EB No. 7	321	-	-
42201000	Greater Mumbai (M Corp.) (Part)	Ward No. 1048	EB No. 8	357	-	-
42201000	Greater Mumbai (M Corp.) (Part)	Ward No. 1048	EB No. 9	360	-	-
42201000	Greater Mumbai (M Corp.) (Part)	Ward No. 1048	EB No. 10	246	-	-
42201000	Greater Mumbai (M Corp.) (Part)	Ward No. 1048	EB No. 11	420	-	-
42201000	Greater Mumbai (M Corp.) (Part)	Ward No. 1048	EB No. 12	384	-	-
42201000	Greater Mumbai (M Corp.) (Part)	Ward No. 1048	EB No. 13	563	-	4
42201000	Greater Mumbai (M Corp.) (Part)	Ward No. 1048	EB No. 14	521	-	-
42201000	Greater Mumbai (M Corp.) (Part)	Ward No. 1048	EB No. 15	648	-	-
42201000	Greater Mumbai (M Corp.) (Part)	Ward No. 1048	EB No. 16	603	1	-

APPENDIX TO DISTRICT PRIMARY CENSUS ABSTRACT -(Contd.)

TOTAL, SCHEDULED CASTES AND SCHEDULED TRIBES POPULATION - URBAN BLOCK WISE

Location Code	Name of town	Name of ward	Boundaries of urban block/ EB number	Total population	Scheduled Castes population	Scheduled Tribes population
1	2	3	4	5	6	7
42201000	Greater Mumbai (M Corp.) (Part)	Ward No. 1048	EB No. 17	588	-	-
42201000	Greater Mumbai (M Corp.) (Part)	Ward No. 1048	EB No. 18	585	10	-
42201000	Greater Mumbai (M Corp.) (Part)	Ward No. 1048	EB No. 19	534	-	8
42201000	Greater Mumbai (M Corp.) (Part)	Ward No. 1048	EB No. 20	635	-	-
42201000	Greater Mumbai (M Corp.) (Part)	Ward No. 1048	EB No. 21	674	4	-
42201000	Greater Mumbai (M Corp.) (Part)	Ward No. 1048	EB No. 22	613	-	-
42201000	Greater Mumbai (M Corp.) (Part)	Ward No. 1048	EB No. 23	583	-	-
42201000	Greater Mumbai (M Corp.) (Part)	Ward No. 1048	EB No. 24	569	10	-
42201000	Greater Mumbai (M Corp.) (Part)	Ward No. 1048	EB No. 25	514	10	-
42201000	Greater Mumbai (M Corp.) (Part)	Ward No. 1048	EB No. 26	627	-	-
42201000	Greater Mumbai (M Corp.) (Part)	Ward No. 1048	EB No. 27	577	9	-
42201000	Greater Mumbai (M Corp.) (Part)	Ward No. 1048	EB No. 28	677	4	-
42201000	Greater Mumbai (M Corp.) (Part)	Ward No. 1048	EB No. 29	649	14	27
42201000	Greater Mumbai (M Corp.) (Part)	Ward No. 1048	EB No. 30	574	9	21
42201000	Greater Mumbai (M Corp.) (Part)	Ward No. 1048	EB No. 31	586	5	-
42201000	Greater Mumbai (M Corp.) (Part)	Ward No. 1048	EB No. 32	586	17	-
42201000	Greater Mumbai (M Corp.) (Part)	Ward No. 1048	EB No. 33	540	3	-
42201000	Greater Mumbai (M Corp.) (Part)	Ward No. 1048	EB No. 34	597	-	-
42201000	Greater Mumbai (M Corp.) (Part)	Ward No. 1048	EB No. 35	605	33	-
42201000	Greater Mumbai (M Corp.) (Part)	Ward No. 1048	EB No. 36	568	6	-
42201000	Greater Mumbai (M Corp.) (Part)	Ward No. 1048	EB No. 37	546	-	-
42201000	Greater Mumbai (M Corp.) (Part)	Ward No. 1048	EB No. 38	559	6	-
42201000	Greater Mumbai (M Corp.) (Part)	Ward No. 1048	EB No. 39	548	7	-
42201000	Greater Mumbai (M Corp.) (Part)	Ward No. 1048	EB No. 40	530	-	-
42201000	Greater Mumbai (M Corp.) (Part)	Ward No. 1048	EB No. 41	580	-	-
42201000	Greater Mumbai (M Corp.) (Part)	Ward No. 1048	EB No. 42	597	-	-
42201000	Greater Mumbai (M Corp.) (Part)	Ward No. 1048	EB No. 43	579	4	-
42201000	Greater Mumbai (M Corp.) (Part)	Ward No. 1048	EB No. 44	537	109	-
42201000	Greater Mumbai (M Corp.) (Part)	Ward No. 1048	EB No. 45	601	-	-
42201000	Greater Mumbai (M Corp.) (Part)	Ward No. 1048	EB No. 46	551	-	-
42201000	Greater Mumbai (M Corp.) (Part)	Ward No. 1048	EB No. 47	761	-	20
42201000	Greater Mumbai (M Corp.) (Part)	Ward No. 1048	EB No. 48	652	-	-
42201000	Greater Mumbai (M Corp.) (Part)	Ward No. 1048	EB No. 49	588	7	-
42201000	Greater Mumbai (M Corp.) (Part)	Ward No. 1048	EB No. 50	560	-	3
42201000	Greater Mumbai (M Corp.) (Part)	Ward No. 1048	EB No. 51	566	-	-
42201000	Greater Mumbai (M Corp.) (Part)	Ward No. 1048	EB No. 52	537	-	-
42201000	Greater Mumbai (M Corp.) (Part)	Ward No. 1048	EB No. 53	491	-	-
42201000	Greater Mumbai (M Corp.) (Part)	Ward No. 1048	EB No. 54	567	-	-
42201000	Greater Mumbai (M Corp.) (Part)	Ward No. 1048	EB No. 55	614	-	-
42201000	Greater Mumbai (M Corp.) (Part)	Ward No. 1048	EB No. 56	544	-	-
42201000	Greater Mumbai (M Corp.) (Part)	Ward No. 1048	EB No. 57	658	-	-
42201000	Greater Mumbai (M Corp.) (Part)	Ward No. 1048	EB No. 58	535	7	-
42201000	Greater Mumbai (M Corp.) (Part)	Ward No. 1048	EB No. 59	623	-	-
42201000	Greater Mumbai (M Corp.) (Part)	Ward No. 1048	EB No. 60	546	-	-
42201000	Greater Mumbai (M Corp.) (Part)	Ward No. 1048	EB No. 61	543	-	-
42201000	Greater Mumbai (M Corp.) (Part)	Ward No. 1048	EB No. 62	561	-	-

APPENDIX TO DISTRICT PRIMARY CENSUS ABSTRACT -(Contd.)
TOTAL, SCHEDULED CASTES AND SCHEDULED TRIBES POPULATION - URBAN BLOCK WISE

Location Code	Name of town	Name of ward	Boundaries of urban block/ EB number	Total population	Scheduled Castes population	Scheduled Tribes population
1	2	3	4	5	6	7
42201000	Greater Mumbai (M Corp.) (Part)	Ward No. 1048	EB No. 63	471	-	-
42201000	Greater Mumbai (M Corp.) (Part)	Ward No. 1048	EB No. 64	457	-	-
42201000	Greater Mumbai (M Corp.) (Part)	Ward No. 1048	EB No. 65	572	-	-
42201000	Greater Mumbai (M Corp.) (Part)	Ward No. 1048	EB No. 66	446	-	-
42201000	Greater Mumbai (M Corp.) (Part)	Ward No. 1048	EB No. 67	514	-	-
42201000	Greater Mumbai (M Corp.) (Part)	Ward No. 1048	EB No. 68	587	-	-
42201000	Greater Mumbai (M Corp.) (Part)	Ward No. 1048	EB No. 69	356	-	-
42201000	Greater Mumbai (M Corp.) (Part)	Ward No. 1048	EB No. 70	414	-	-
42201000	Greater Mumbai (M Corp.) (Part)	Ward No. 1048	EB No. 71	387	-	-
42201000	Greater Mumbai (M Corp.) (Part)	Ward No. 1048	EB No. 72	532	23	5
42201000	Greater Mumbai (M Corp.) (Part)	Ward No. 1048	EB No. 73	489	10	-
42201000	Greater Mumbai (M Corp.) (Part)	Ward No. 1048	EB No. 74	430	-	-
42201000	Greater Mumbai (M Corp.) (Part)	Ward No. 1048	EB No. 75	428	5	-
42201000	Greater Mumbai (M Corp.) (Part)	Ward No. 1048	EB No. 76	577	56	5
42201000	Greater Mumbai (M Corp.) (Part)	Ward No. 1048	EB No. 77	550	34	5
42201000	Greater Mumbai (M Corp.) (Part)	Ward No. 1048	EB No. 78	610	2	-
42201000	Greater Mumbai (M Corp.) (Part)	Ward No. 1048	EB No. 79	535	-	-
42201000	Greater Mumbai (M Corp.) (Part)	Ward No. 1048	EB No. 80	685	5	-
42201000	Greater Mumbai (M Corp.) (Part)	Ward No. 1048	EB No. 81	680	72	-
42201000	Greater Mumbai (M Corp.) (Part)	Ward No. 1048	EB No. 82	624	4	-
42201000	Greater Mumbai (M Corp.) (Part)	Ward No. 1048	EB No. 83	595	5	-
42201000	Greater Mumbai (M Corp.) (Part)	Ward No. 1048	EB No. 84	632	6	-
42201000	Greater Mumbai (M Corp.) (Part)	Ward No. 1048	EB No. 85	596	-	-
42201000	Greater Mumbai (M Corp.) (Part)	Ward No. 1048	EB No. 86	704	20	-
42201000	Greater Mumbai (M Corp.) (Part)	Ward No. 1048	EB No. 87	419	1	-
42201000	Greater Mumbai (M Corp.) (Part)	Ward No. 1048	EB No. 88	507	25	-
42201000	Greater Mumbai (M Corp.) (Part)	Ward No. 1048	EB No. 89	658	26	-
42201000	Greater Mumbai (M Corp.) (Part)	Ward No. 1048	EB No. 90	692	8	-
42201000	Greater Mumbai (M Corp.) (Part)	Ward No. 1048	EB No. 91	643	4	-
42201000	Greater Mumbai (M Corp.) (Part)	Ward No. 1048	EB No. 92	763	24	-
42201000	Greater Mumbai (M Corp.) (Part)	Ward No. 1048	EB No. 93	565	5	-
42201000	Greater Mumbai (M Corp.) (Part)	Ward No. 1048	EB No. 94	772	6	-
42201000	Greater Mumbai (M Corp.) (Part)	Ward No. 1048	EB No. 95	574	2	-
42201000	Greater Mumbai (M Corp.) (Part)	Ward No. 1048	EB No. 96	478	-	-
42201000	Greater Mumbai (M Corp.) (Part)	Ward No. 1048	EB No. 97	790	63	26
42201000	Greater Mumbai (M Corp.) (Part)	Ward No. 1048	EB No. 98	726	-	-
42201000	Greater Mumbai (M Corp.) (Part)	Ward No. 1048	EB No. 99	704	-	-
42201000	Greater Mumbai (M Corp.) (Part)	Ward No. 1048	EB No. 100	663	5	7
42201000	Greater Mumbai (M Corp.) (Part)	Ward No. 1048	EB No. 101	516	11	-
42201000	Greater Mumbai (M Corp.) (Part)	Ward No. 1048	EB No. 102	592	10	-
42201000	Greater Mumbai (M Corp.) (Part)	Ward No. 1048	EB No. 103	457	-	-
42201000	Greater Mumbai (M Corp.) (Part)	Ward No. 1048	EB No. 104	444	-	-
42201000	Greater Mumbai (M Corp.) (Part)	Ward No. 1048	EB No. 105	539	31	-
42201000	Greater Mumbai (M Corp.) (Part)	Ward No. 1048	EB No. 106	548	-	-
42201000	Greater Mumbai (M Corp.) (Part)	Ward No. 1048	EB No. 107	658	10	-
42201000	Greater Mumbai (M Corp.) (Part)	Ward No. 1048	EB No. 108	577	-	-

APPENDIX TO DISTRICT PRIMARY CENSUS ABSTRACT -(Contd.)

TOTAL, SCHEDULED CASTES AND SCHEDULED TRIBES POPULATION - URBAN BLOCK WISE

Location Code	Name of town	Name of ward	Boundaries of urban block/ EB number	Total population	Scheduled Castes population	Scheduled Tribes population
1	2	3	4	5	6	7
42201000	Greater Mumbai (M Corp.) (Part)	Ward No. 1048	EB No. 109	555	4	-
42201000	Greater Mumbai (M Corp.) (Part)	Ward No. 1048	EB No. 110	513	29	-
42201000	Greater Mumbai (M Corp.) (Part)	Ward No. 1048	EB No. 111	585	-	-
42201000	Greater Mumbai (M Corp.) (Part)	Ward No. 1048	EB No. 112	518	1	-
42201000	Greater Mumbai (M Corp.) (Part)	Ward No. 1048	EB No. 113	539	-	-
42201000	Greater Mumbai (M Corp.) (Part)	Ward No. 1048	EB No. 114	397	-	-
42201000	Greater Mumbai (M Corp.) (Part)	Ward No. 1048	EB No. 115	438	-	-
42201000	Greater Mumbai (M Corp.) (Part)	Ward No. 1048	EB No. 116	578	1	-
42201000	Greater Mumbai (M Corp.) (Part)	Ward No. 1048	EB No. 117	550	-	-
42201000	Greater Mumbai (M Corp.) (Part)	Ward No. 1048	EB No. 118	635	6	-
42201000	Greater Mumbai (M Corp.) (Part)	Ward No. 1048	EB No. 119	638	-	-
42201000	Greater Mumbai (M Corp.) (Part)	Ward No. 1048	EB No. 120	581	-	-
42201000	Greater Mumbai (M Corp.) (Part)	Ward No. 1048	EB No. 121	556	-	-
42201000	Greater Mumbai (M Corp.) (Part)	Ward No. 1048	EB No. 122	550	-	-
42201000	Greater Mumbai (M Corp.) (Part)	Ward No. 1048	EB No. 123	523	-	-
42201000	Greater Mumbai (M Corp.) (Part)	Ward No. 1048	EB No. 124	473	8	-
42201000	Greater Mumbai (M Corp.) (Part)	Ward No. 1048	EB No. 125	501	11	6
42201000	Greater Mumbai (M Corp.) (Part)	Ward No. 1048	EB No. 126	430	7	6
42201000	Greater Mumbai (M Corp.) (Part)	Ward No. 1048	EB No. 127	437	-	-
42201000	Greater Mumbai (M Corp.) (Part)	Ward No. 1048	EB No. 128	493	10	9
42201000	Greater Mumbai (M Corp.) (Part)	Ward No. 1048	EB No. 129	676	17	13
42201000	Greater Mumbai (M Corp.) (Part)	Ward No. 1048	EB No. 130	571	-	-
42201000	Greater Mumbai (M Corp.) (Part)	Ward No. 1048	EB No. 131	590	13	-
42201000	Greater Mumbai (M Corp.) (Part)	Ward No. 1048	EB No. 132	478	12	-
42201000	Greater Mumbai (M Corp.) (Part)	Ward No. 1048	EB No. 133	657	53	4
42201000	Greater Mumbai (M Corp.) (Part)	Ward No. 1048	EB No. 134	650	40	25
42201000	Greater Mumbai (M Corp.) (Part)	Ward No. 1048	EB No. 135	569	84	21
42201000	Greater Mumbai (M Corp.) (Part)	Ward No. 1048	EB No. 136	558	8	-
42201000	Greater Mumbai (M Corp.) (Part)	Ward No. 1048	EB No. 137	289	13	4
42201000	Greater Mumbai (M Corp.) (Part)	Ward No. 1048	EB No. 138	870	35	5
42201000	Greater Mumbai (M Corp.) (Part)	Ward No. 1048	EB No. 139	481	141	18
42201000	Greater Mumbai (M Corp.) (Part)	Ward No. 1048	EB No. 140	546	119	12
42201000	Greater Mumbai (M Corp.) (Part)	Ward No. 1048	EB No. 141	496	10	-
42201000	Greater Mumbai (M Corp.) (Part)	Ward No. 1048	EB No. 142	548	53	-
42201000	Greater Mumbai (M Corp.) (Part)	Ward No. 1048	EB No. 143	537	-	-
42201000	Greater Mumbai (M Corp.) (Part)	Ward No. 1048	EB No. 144	422	5	-
42201000	Greater Mumbai (M Corp.) (Part)	Ward No. 1048	EB No. 145	630	9	-
42201000	Greater Mumbai (M Corp.) (Part)	Ward No. 1048	EB No. 146	571	-	-
42201000	Greater Mumbai (M Corp.) (Part)	Ward No. 1048	EB No. 147	477	-	8
42201000	Greater Mumbai (M Corp.) (Part)	Ward No. 1048	EB No. 148	701	-	-
42201000	Greater Mumbai (M Corp.) (Part)	Ward No. 1048	EB No. 149	613	-	-
42201000	Greater Mumbai (M Corp.) (Part)	Ward No. 1048	EB No. 150	538	5	-
42201000	Greater Mumbai (M Corp.) (Part)	Ward No. 1048	EB No. 151	565	18	-
42201000	Greater Mumbai (M Corp.) (Part)	Ward No. 1048	EB No. 152	541	-	-
42201000	Greater Mumbai (M Corp.) (Part)	Ward No. 1048	EB No. 153	356	9	-
42201000	Greater Mumbai (M Corp.) (Part)	Ward No. 1048	EB No. 154	451	-	-

APPENDIX TO DISTRICT PRIMARY CENSUS ABSTRACT -(Contd.)

TOTAL, SCHEDULED CASTES AND SCHEDULED TRIBES POPULATION - URBAN BLOCK WISE

Location Code	Name of town	Name of ward	Boundaries of urban block/ EB number	Total population	Scheduled Castes population	Scheduled Tribes population
1	2	3	4	5	6	7
42201000	Greater Mumbai (M Corp.) (Part)	Ward No. 1048	EB No. 155	494	7	-
42201000	Greater Mumbai (M Corp.) (Part)	Ward No. 1048	EB No. 156	470	-	-
42201000	Greater Mumbai (M Corp.) (Part)	Ward No. 1048	EB No. 157	580	-	-
42201000	Greater Mumbai (M Corp.) (Part)	Ward No. 1048	EB No. 158	541	76	-
42201000	Greater Mumbai (M Corp.) (Part)	Ward No. 1048	EB No. 159	504	12	5
42201000	Greater Mumbai (M Corp.) (Part)	Ward No. 1048	EB No. 160	639	18	-
42201000	Greater Mumbai (M Corp.) (Part)	Ward No. 1048	EB No. 161	559	-	-
42201000	Greater Mumbai (M Corp.) (Part)	Ward No. 1048	EB No. 162	694	5	-
42201000	Greater Mumbai (M Corp.) (Part)	Ward No. 1048	EB No. 163	597	6	-
42201000	Greater Mumbai (M Corp.) (Part)	Ward No. 1048	EB No. 164	661	14	-
42201000	Greater Mumbai (M Corp.) (Part)	Ward No. 1048	EB No. 165	701	22	-
42201000	Greater Mumbai (M Corp.) (Part)	Ward No. 1048	EB No. 166	665	244	-
42201000	Greater Mumbai (M Corp.) (Part)	Ward No. 1048	EB No. 167	504	-	-
42201000	Greater Mumbai (M Corp.) (Part)	Ward No. 1048	EB No. 168	202	-	-
42201000	Greater Mumbai (M Corp.) (Part)	Ward No. 1048	EB No. 169	293	4	-
42201000	Greater Mumbai (M Corp.) (Part)	Ward No. 1048	EB No. 170	510	-	-
42201000	Greater Mumbai (M Corp.) (Part)	Ward No. 1048	EB No. 171	700	6	7
42201000	Greater Mumbai (M Corp.) (Part)	Ward No. 1048	EB No. 172	618	2	5
42201000	Greater Mumbai (M Corp.) (Part)	Ward No. 1048	EB No. 173	643	-	-
42201000	Greater Mumbai (M Corp.) (Part)	Ward No. 1048	EB No. 174	616	2	-
42201000	Greater Mumbai (M Corp.) (Part)	Ward No. 1048	EB No. 175	616	-	-
42201000	Greater Mumbai (M Corp.) (Part)	Ward No. 1048	EB No. 176	510	20	-
42201000	Greater Mumbai (M Corp.) (Part)	Ward No. 1048	EB No. 177	636	-	-
42201000	Greater Mumbai (M Corp.) (Part)	Ward No. 1048	EB No. 178	361	7	-
42201000	Greater Mumbai (M Corp.) (Part)	Ward No. 1048	EB No. 179	601	63	-
42201000	Greater Mumbai (M Corp.) (Part)	Ward No. 1048	EB No. 180	597	4	-
42201000	Greater Mumbai (M Corp.) (Part)	Ward No. 1048	EB No. 181	597	111	6
42201000	Greater Mumbai (M Corp.) (Part)	Ward No. 1048	EB No. 182	341	-	-
42201000	Greater Mumbai (M Corp.) (Part)	Ward No. 1048	EB No. 183	539	-	-
42201000	Greater Mumbai (M Corp.) (Part)	Ward No. 1048	EB No. 184	518	-	-
42201000	Greater Mumbai (M Corp.) (Part)	Ward No. 1048	EB No. 185	584	-	-
42201000	Greater Mumbai (M Corp.) (Part)	Ward No. 1048	EB No. 186	462	1	-
42201000	Greater Mumbai (M Corp.) (Part)	Ward No. 1048	EB No. 187	714	-	-
42201000	Greater Mumbai (M Corp.) (Part)	Ward No. 1048	EB No. 188	541	-	-
42201000	Greater Mumbai (M Corp.) (Part)	Ward No. 1048	EB No. 189	549	154	-
42201000	Greater Mumbai (M Corp.) (Part)	Ward No. 1048	EB No. 190	622	226	-
42201000	Greater Mumbai (M Corp.) (Part)	Ward No. 1048	EB No. 191	661	49	-
42201000	Greater Mumbai (M Corp.) (Part)	Ward No. 1048	EB No. 192	474	238	14
42201000	Greater Mumbai (M Corp.) (Part)	Ward No. 1048	EB No. 193	711	38	-
42201000	Greater Mumbai (M Corp.) (Part)	Ward No. 1048	EB No. 194	481	15	2
42201000	Greater Mumbai (M Corp.) (Part)	Ward No. 1048	EB No. 195	482	-	-
42201000	Greater Mumbai (M Corp.) (Part)	Ward No. 1048	EB No. 196	652	4	-
42201000	Greater Mumbai (M Corp.) (Part)	Ward No. 1048	EB No. 197	643	24	60
42201000	Greater Mumbai (M Corp.) (Part)	Ward No. 1048	EB No. 198	483	-	12
42201000	Greater Mumbai (M Corp.) (Part)	Ward No. 1048	EB No. 199	504	20	-
42201000	Greater Mumbai (M Corp.) (Part)	Ward No. 1048	EB No. 200	625	-	12

APPENDIX TO DISTRICT PRIMARY CENSUS ABSTRACT -(Contd.)

TOTAL, SCHEDULED CASTES AND SCHEDULED TRIBES POPULATION - URBAN BLOCK WISE

Location Code	Name of town	Name of ward	Boundaries of urban block/ EB number	Total population	Scheduled Castes population	Scheduled Tribes population
1	2	3	4	5	6	7
42201000	Greater Mumbai (M Corp.) (Part)	Ward No. 1048	EB No. 201	425	-	-
42201000	Greater Mumbai (M Corp.) (Part)	Ward No. 1048	EB No. 202	714	7	-
42201000	Greater Mumbai (M Corp.) (Part)	Ward No. 1048	EB No. 203	548	37	2
42201000	Greater Mumbai (M Corp.) (Part)	Ward No. 1048	EB No. 204	663	76	6
42201000	Greater Mumbai (M Corp.) (Part)	Ward No. 1048	EB No. 205	521	10	9
42201000	Greater Mumbai (M Corp.) (Part)	Ward No. 1048	EB No. 206	426	12	-
42201000	Greater Mumbai (M Corp.) (Part)	Ward No. 1048	EB No. 207	330	2	-
42201000	Greater Mumbai (M Corp.) (Part)	Ward No. 1048	EB No. 208	597	13	6
42201000	Greater Mumbai (M Corp.) (Part)	Ward No. 1048	EB No. 209	467	11	-
42201000	Greater Mumbai (M Corp.) (Part)	Ward No. 1048	EB No. 210	668	112	9
42201000	Greater Mumbai (M Corp.) (Part)	Ward No. 1048	EB No. 211	632	126	-
42201000	Greater Mumbai (M Corp.) (Part)	Ward No. 1048	EB No. 212	536	-	-
42201000	Greater Mumbai (M Corp.) (Part)	Ward No. 1048	EB No. 213	587	-	-
42201000	Greater Mumbai (M Corp.) (Part)	Ward No. 1048	EB No. 214	540	4	-
42201000	Greater Mumbai (M Corp.) (Part)	Ward No. 1048	EB No. 215	536	9	-
42201000	Greater Mumbai (M Corp.) (Part)	Ward No. 1048	EB No. 216	629	-	-
42201000	Greater Mumbai (M Corp.) (Part)	Ward No. 1048	EB No. 217	683	17	12
42201000	Greater Mumbai (M Corp.) (Part)	Ward No. 1048	EB No. 218	474	3	-
42201000	Greater Mumbai (M Corp.) (Part)	Ward No. 1048	EB No. 219	494	-	-
42201000	Greater Mumbai (M Corp.) (Part)	Ward No. 1048	EB No. 220	550	8	-
42201000	Greater Mumbai (M Corp.) (Part)	Ward No. 1048	EB No. 221	574	89	-
42201000	Greater Mumbai (M Corp.) (Part)	Ward No. 1048	EB No. 222	666	146	-
42201000	Greater Mumbai (M Corp.) (Part)	Ward No. 1048	EB No. 223	621	101	-
42201000	Greater Mumbai (M Corp.) (Part)	Ward No. 1048	EB No. 224	521	40	-
42201000	Greater Mumbai (M Corp.) (Part)	Ward No. 1048	EB No. 225	428	34	21
42201000	Greater Mumbai (M Corp.) (Part)	Ward No. 1048	EB No. 226	517	42	20
42201000	Greater Mumbai (M Corp.) (Part)	Ward No. 1048	EB No. 227	439	6	-
42201000	Greater Mumbai (M Corp.) (Part)	Ward No. 1048	EB No. 228	497	47	6
42201000	Greater Mumbai (M Corp.) (Part)	Ward No. 1048	EB No. 229	508	8	-
42201000	Greater Mumbai (M Corp.) (Part)	Ward No. 1048	EB No. 230	365	5	-
42201000	Greater Mumbai (M Corp.) (Part)	Ward No. 1048	EB No. 231	403	-	3
42201000	Greater Mumbai (M Corp.) (Part)	Ward No. 1048	EB No. 232	407	-	-
42201000	Greater Mumbai (M Corp.) (Part)	Ward No. 1048	EB No. 233	460	20	-
42201000	Greater Mumbai (M Corp.) (Part)	Ward No. 1048	EB No. 234	652	6	-
42201000	Greater Mumbai (M Corp.) (Part)	Ward No. 1048	EB No. 235	588	-	-
42201000	Greater Mumbai (M Corp.) (Part)	Ward No. 1048	EB No. 236	570	-	-
42201000	Greater Mumbai (M Corp.) (Part)	Ward No. 1048	EB No. 237	602	13	-
42201000	Greater Mumbai (M Corp.) (Part)	Ward No. 1048	EB No. 238	679	3	-
42201000	Greater Mumbai (M Corp.) (Part)	Ward No. 1048	EB No. 239	662	-	-
42201000	Greater Mumbai (M Corp.) (Part)	Ward No. 1048	EB No. 240	631	-	-
42201000	Greater Mumbai (M Corp.) (Part)	Ward No. 1048	EB No. 241	636	4	-
42201000	Greater Mumbai (M Corp.) (Part)	Ward No. 1048	EB No. 242	528	-	9
42201000	Greater Mumbai (M Corp.) (Part)	Ward No. 1048	EB No. 243	555	22	-
42201000	Greater Mumbai (M Corp.) (Part)	Ward No. 1048	EB No. 244	505	-	-
42201000	Greater Mumbai (M Corp.) (Part)	Ward No. 1048	EB No. 245	561	4	-
42201000	Greater Mumbai (M Corp.) (Part)	Ward No. 1048	EB No. 246	494	-	-

APPENDIX TO DISTRICT PRIMARY CENSUS ABSTRACT -(Contd.)

TOTAL, SCHEDULED CASTES AND SCHEDULED TRIBES POPULATION - URBAN BLOCK WISE

Location Code	Name of town	Name of ward	Boundaries of urban block/ EB number	Total population	Scheduled Castes population	Scheduled Tribes population
1	2	3	4	5	6	7
42201000	Greater Mumbai (M Corp.) (Part)	Ward No. 1048	EB No. 247	482	16	-
42201000	Greater Mumbai (M Corp.) (Part)	Ward No. 1048	EB No. 248	539	4	-
42201000	Greater Mumbai (M Corp.) (Part)	Ward No. 1048	EB No. 249	567	11	19
42201000	Greater Mumbai (M Corp.) (Part)	Ward No. 1048	EB No. 250	561	-	-
42201000	Greater Mumbai (M Corp.) (Part)	Ward No. 1048	EB No. 251	569	1	-
42201000	Greater Mumbai (M Corp.) (Part)	Ward No. 1048	EB No. 252	636	7	-
42201000	Greater Mumbai (M Corp.) (Part)	Ward No. 1048	EB No. 253	663	-	-
42201000	Greater Mumbai (M Corp.) (Part)	Ward No. 1048	EB No. 254	661	6	-
42201000	Greater Mumbai (M Corp.) (Part)	Ward No. 1048	EB No. 255	622	11	-
42201000	Greater Mumbai (M Corp.) (Part)	Ward No. 1048	EB No. 256	598	-	-
42201000	Greater Mumbai (M Corp.) (Part)	Ward No. 1048	EB No. 257	720	46	6
42201000	Greater Mumbai (M Corp.) (Part)	Ward No. 1048	EB No. 258	626	49	-
42201000	Greater Mumbai (M Corp.) (Part)	Ward No. 1048	EB No. 259	620	10	6
42201000	Greater Mumbai (M Corp.) (Part)	Ward No. 1048	EB No. 260	652	43	17
42201000	Greater Mumbai (M Corp.) (Part)	Ward No. 1048	EB No. 261	658	86	21
42201000	Greater Mumbai (M Corp.) (Part)	Ward No. 1048	EB No. 262	553	6	-
42201000	Greater Mumbai (M Corp.) (Part)	Ward No. 1048	EB No. 263	624	25	-
42201000	Greater Mumbai (M Corp.) (Part)	Ward No. 1048	EB No. 264	532	2	-
42201000	Greater Mumbai (M Corp.) (Part)	Ward No. 1048	EB No. 265	662	14	2
42201000	Greater Mumbai (M Corp.) (Part)	Ward No. 1048	EB No. 266	620	27	-
42201000	Greater Mumbai (M Corp.) (Part)	Ward No. 1048	EB No. 267	598	-	4
42201000	Greater Mumbai (M Corp.) (Part)	Ward No. 1048	EB No. 268	531	-	20
42201000	Greater Mumbai (M Corp.) (Part)	Ward No. 1048	EB No. 269	684	21	-
42201000	Greater Mumbai (M Corp.) (Part)	Ward No. 1048	EB No. 270	686	-	-
42201000	Greater Mumbai (M Corp.) (Part)	Ward No. 1048	EB No. 271	704	-	-
42201000	Greater Mumbai (M Corp.) (Part)	Ward No. 1048	EB No. 272	443	4	-
42201000	Greater Mumbai (M Corp.) (Part)	Ward No. 1048	EB No. 273	754	17	-
42201000	Greater Mumbai (M Corp.) (Part)	Ward No. 1048	EB No. 274	481	-	-
42201000	Greater Mumbai (M Corp.) (Part)	Ward No. 1048	EB No. 275	414	-	-
42201000	Greater Mumbai (M Corp.) (Part)	Ward No. 1048	EB No. 276	498	-	-
42201000	Greater Mumbai (M Corp.) (Part)	Ward No. 1048	EB No. 277	614	-	-
42201000	Greater Mumbai (M Corp.) (Part)	Ward No. 1048	EB No. 278	503	5	-
42201000	Greater Mumbai (M Corp.) (Part)	Ward No. 1048	EB No. 279	580	-	-
42201000	Greater Mumbai (M Corp.) (Part)	Ward No. 1048	EB No. 280	649	-	-
42201000	Greater Mumbai (M Corp.) (Part)	Ward No. 1048	EB No. 281	528	5	-
42201000	Greater Mumbai (M Corp.) (Part)	Ward No. 1048	EB No. 282	529	57	9
42201000	Greater Mumbai (M Corp.) (Part)	Ward No. 1048	EB No. 283	458	50	-
42201000	Greater Mumbai (M Corp.) (Part)	Ward No. 1048	EB No. 284	602	110	4
42201000	Greater Mumbai (M Corp.) (Part)	Ward No. 1048	EB No. 285	604	42	10
42201000	Greater Mumbai (M Corp.) (Part)	Ward No. 1048	EB No. 286	591	-	-
42201000	Greater Mumbai (M Corp.) (Part)	Ward No. 1048	EB No. 287	666	7	5
42201000	Greater Mumbai (M Corp.) (Part)	Ward No. 1048	EB No. 288	629	73	4
42201000	Greater Mumbai (M Corp.) (Part)	Ward No. 1048	EB No. 289	420	87	-
42201000	Greater Mumbai (M Corp.) (Part)	Ward No. 1048	EB No. 290	515	65	2
42201000	Greater Mumbai (M Corp.) (Part)	Ward No. 1048	EB No. 291	479	48	-
42201000	Greater Mumbai (M Corp.) (Part)	Ward No. 1048	EB No. 292	386	49	4

APPENDIX TO DISTRICT PRIMARY CENSUS ABSTRACT -(Contd.)

TOTAL, SCHEDULED CASTES AND SCHEDULED TRIBES POPULATION - URBAN BLOCK WISE

Location Code	Name of town	Name of ward	Boundaries of urban block/ EB number	Total population	Scheduled Castes population	Scheduled Tribes population
1	2	3	4	5	6	7
42201000	Greater Mumbai (M Corp.) (Part)	Ward No. 1048	EB No. 293	490	42	10
42201000	Greater Mumbai (M Corp.) (Part)	Ward No. 1048	EB No. 294	359	32	4
42201000	Greater Mumbai (M Corp.) (Part)	Ward No. 1048	EB No. 295	455	45	22
42201000	Greater Mumbai (M Corp.) (Part)	Ward No. 1048	EB No. 296	364	-	-
42201000	Greater Mumbai (M Corp.) (Part)	Ward No. 1048	EB No. 297	521	-	-
42201000	Greater Mumbai (M Corp.) (Part)	Ward No. 1048	EB No. 298	857	267	3
42201000	Greater Mumbai (M Corp.) (Part)	Ward No. 1048	EB No. 299	462	61	-
42201000	Greater Mumbai (M Corp.) (Part)	Ward No. 1048	EB No. 300	619	40	-
42201000	Greater Mumbai (M Corp.) (Part)	Ward No. 1048	EB No. 301	618	26	-
42201000	Greater Mumbai (M Corp.) (Part)	Ward No. 1048	EB No. 302	590	-	-
42201000	Greater Mumbai (M Corp.) (Part)	Ward No. 1048	EB No. 303	558	3	-
42201000	Greater Mumbai (M Corp.) (Part)	Ward No. 1048	EB No. 304	503	18	-
42201000	Greater Mumbai (M Corp.) (Part)	Ward No. 1048	EB No. 305	423	-	-
42201000	Greater Mumbai (M Corp.) (Part)	Ward No. 1048	EB No. 306	480	9	-
42201000	Greater Mumbai (M Corp.) (Part)	Ward No. 1048	EB No. 307	496	-	-
42201000	Greater Mumbai (M Corp.) (Part)	Ward No. 1048	EB No. 308	539	12	-
42201000	Greater Mumbai (M Corp.) (Part)	Ward No. 1048	EB No. 309	460	-	1
42201000	Greater Mumbai (M Corp.) (Part)	Ward No. 1048	EB No. 310	516	-	-
42201000	Greater Mumbai (M Corp.) (Part)	Ward No. 1048	EB No. 311	621	9	-
42201000	Greater Mumbai (M Corp.) (Part)	Ward No. 1048	EB No. 312	652	-	-
42201000	Greater Mumbai (M Corp.) (Part)	Ward No. 1048	EB No. 313	602	-	3
42201000	Greater Mumbai (M Corp.) (Part)	Ward No. 1048	EB No. 314	531	87	-
42201000	Greater Mumbai (M Corp.) (Part)	Ward No. 1048	EB No. 315	554	20	-
42201000	Greater Mumbai (M Corp.) (Part)	Ward No. 1048	EB No. 316	532	8	-
42201000	Greater Mumbai (M Corp.) (Part)	Ward No. 1048	EB No. 317	523	-	-
42201000	Greater Mumbai (M Corp.) (Part)	Ward No. 1048	EB No. 318	496	-	-
42201000	Greater Mumbai (M Corp.) (Part)	Ward No. 1048	EB No. 319	441	-	-
42201000	Greater Mumbai (M Corp.) (Part)	Ward No. 1048	EB No. 320	507	32	-
42201000	Greater Mumbai (M Corp.) (Part)	Ward No. 1048	EB No. 321	471	27	-
42201000	Greater Mumbai (M Corp.) (Part)	Ward No. 1048	EB No. 322	660	-	-
42201000	Greater Mumbai (M Corp.) (Part)	Ward No. 1048	EB No. 323	513	-	-
42201000	Greater Mumbai (M Corp.) (Part)	Ward No. 1048	EB No. 324	448	-	-
42201000	Greater Mumbai (M Corp.) (Part)	Ward No. 1048	EB No. 325	595	155	-
42201000	Greater Mumbai (M Corp.) (Part)	Ward No. 1048	EB No. 326	802	23	9
42201000	Greater Mumbai (M Corp.) (Part)	Ward No. 1048	EB No. 327	569	-	-
42201000	Greater Mumbai (M Corp.) (Part)	Ward No. 1048	EB No. 328	602	22	9
42201000	Greater Mumbai (M Corp.) (Part)	Ward No. 1048	EB No. 329	604	14	3
42201000	Greater Mumbai (M Corp.) (Part)	Ward No. 1048	EB No. 330	587	15	-
42201000	Greater Mumbai (M Corp.) (Part)	Ward No. 1048	EB No. 331	513	26	-
42201000	Greater Mumbai (M Corp.) (Part)	Ward No. 1048	EB No. 332	583	-	-
42201000	Greater Mumbai (M Corp.) (Part)	Ward No. 1048	EB No. 333	640	-	-
42201000	Greater Mumbai (M Corp.) (Part)	Ward No. 1048	EB No. 334	578	-	-
42201000	Greater Mumbai (M Corp.) (Part)	Ward No. 1048	EB No. 335	693	14	-
42201000	Greater Mumbai (M Corp.) (Part)	Ward No. 1048	EB No. 336	486	19	-
42201000	Greater Mumbai (M Corp.) (Part)	Ward No. 1048	EB No. 337	675	18	-
42201000	Greater Mumbai (M Corp.) (Part)	Ward No. 1048	EB No. 338	691	11	-

APPENDIX TO DISTRICT PRIMARY CENSUS ABSTRACT -(Contd.)
TOTAL, SCHEDULED CASTES AND SCHEDULED TRIBES POPULATION - URBAN BLOCK WISE

Location Code	Name of town	Name of ward	Boundaries of urban block/ EB number	Total population	Scheduled Castes population	Scheduled Tribes population
1	2	3	4	5	6	7
42201000	Greater Mumbai (M Corp.) (Part)	Ward No. 1048	EB No. 339	555	20	-
42201000	Greater Mumbai (M Corp.) (Part)	Ward No. 1048	EB No. 340	552	16	-
42201000	Greater Mumbai (M Corp.) (Part)	Ward No. 1048	EB No. 341	549	12	-
42201000	Greater Mumbai (M Corp.) (Part)	Ward No. 1048	EB No. 342	632	-	-
42201000	Greater Mumbai (M Corp.) (Part)	Ward No. 1048	EB No. 343	666	25	4
42201000	Greater Mumbai (M Corp.) (Part)	Ward No. 1048	EB No. 344	582	3	-
42201000	Greater Mumbai (M Corp.) (Part)	Ward No. 1048	EB No. 345	460	19	-
42201000	Greater Mumbai (M Corp.) (Part)	Ward No. 1048	EB No. 346	601	16	-
42201000	Greater Mumbai (M Corp.) (Part)	Ward No. 1048	EB No. 347	510	17	-
42201000	Greater Mumbai (M Corp.) (Part)	Ward No. 1048	EB No. 348	592	-	-
42201000	Greater Mumbai (M Corp.) (Part)	Ward No. 1048	EB No. 349	553	-	-
42201000	Greater Mumbai (M Corp.) (Part)	Ward No. 1048	EB No. 350	649	-	-
42201000	Greater Mumbai (M Corp.) (Part)	Ward No. 1048	EB No. 351	661	-	-
42201000	Greater Mumbai (M Corp.) (Part)	Ward No. 1048	EB No. 352	669	-	-
42201000	Greater Mumbai (M Corp.) (Part)	Ward No. 1048	EB No. 353	654	8	-
42201000	Greater Mumbai (M Corp.) (Part)	Ward No. 1048	EB No. 354	624	15	-
42201000	Greater Mumbai (M Corp.) (Part)	Ward No. 1048	EB No. 355	669	-	-
42201000	Greater Mumbai (M Corp.) (Part)	Ward No. 1048	EB No. 356	645	7	-
42201000	Greater Mumbai (M Corp.) (Part)	Ward No. 1048	EB No. 357	626	16	-
42201000	Greater Mumbai (M Corp.) (Part)	Ward No. 1048	EB No. 358	602	9	-
42201000	Greater Mumbai (M Corp.) (Part)	Ward No. 1048	EB No. 359	683	47	-
42201000	Greater Mumbai (M Corp.) (Part)	Ward No. 1048	EB No. 360	551	11	6
42201000	Greater Mumbai (M Corp.) (Part)	Ward No. 1048	EB No. 361	614	11	-
42201000	Greater Mumbai (M Corp.) (Part)	Ward No. 1048	EB No. 362	570	-	-
42201000	Greater Mumbai (M Corp.) (Part)	Ward No. 1048	EB No. 363	553	37	-
42201000	Greater Mumbai (M Corp.) (Part)	Ward No. 1048	EB No. 364	620	-	-
42201000	Greater Mumbai (M Corp.) (Part)	Ward No. 1048	EB No. 365	550	2	-
42201000	Greater Mumbai (M Corp.) (Part)	Ward No. 1048	EB No. 366	548	5	-
42201000	Greater Mumbai (M Corp.) (Part)	Ward No. 1048	EB No. 367	604	13	-
42201000	Greater Mumbai (M Corp.) (Part)	Ward No. 1048	EB No. 368	572	16	-
42201000	Greater Mumbai (M Corp.) (Part)	Ward No. 1048	EB No. 369	758	16	12
42201000	Greater Mumbai (M Corp.) (Part)	Ward No. 1048	EB No. 370	693	31	-
42201000	Greater Mumbai (M Corp.) (Part)	Ward No. 1048	EB No. 371	785	74	-
42201000	Greater Mumbai (M Corp.) (Part)	Ward No. 1048	EB No. 372	543	22	-
42201000	Greater Mumbai (M Corp.) (Part)	Ward No. 1048	EB No. 373	627	-	-
42201000	Greater Mumbai (M Corp.) (Part)	Ward No. 1048	EB No. 374	688	-	-
42201000	Greater Mumbai (M Corp.) (Part)	Ward No. 1048	EB No. 375	578	-	-
42201000	Greater Mumbai (M Corp.) (Part)	Ward No. 1048	EB No. 376	534	-	-
42201000	Greater Mumbai (M Corp.) (Part)	Ward No. 1048	EB No. 377	564	11	-
42201000	Greater Mumbai (M Corp.) (Part)	Ward No. 1048	EB No. 378	578	-	-
42201000	Greater Mumbai (M Corp.) (Part)	Ward No. 1048	EB No. 379	582	-	-
42201000	Greater Mumbai (M Corp.) (Part)	Ward No. 1048	EB No. 380	533	19	10
42201000	Greater Mumbai (M Corp.) (Part)	Ward No. 1048	EB No. 381	535	71	3
42201000	Greater Mumbai (M Corp.) (Part)	Ward No. 1048	EB No. 382	513	-	32
42201000	Greater Mumbai (M Corp.) (Part)	Ward No. 1048	EB No. 383	590	13	-
42201000	Greater Mumbai (M Corp.) (Part)	Ward No. 1048	EB No. 384	627	143	2

APPENDIX TO DISTRICT PRIMARY CENSUS ABSTRACT -(Contd.)

TOTAL, SCHEDULED CASTES AND SCHEDULED TRIBES POPULATION - URBAN BLOCK WISE

Location Code	Name of town	Name of ward	Boundaries of urban block/ EB number	Total population	Scheduled Castes population	Scheduled Tribes population
1	2	3	4	5	6	7
42201000	Greater Mumbai (M Corp.) (Part)	Ward No. 1048	EB No. 385	738	59	-
42201000	Greater Mumbai (M Corp.) (Part)	Ward No. 1048	EB No. 386	678	25	6
42201000	Greater Mumbai (M Corp.) (Part)	Ward No. 1048	EB No. 387	603	88	-
42201000	Greater Mumbai (M Corp.) (Part)	Ward No. 1048	EB No. 388	623	139	-
42201000	Greater Mumbai (M Corp.) (Part)	Ward No. 1048	EB No. 389	640	139	-
42201000	Greater Mumbai (M Corp.) (Part)	Ward No. 1048	EB No. 390	579	25	-
42201000	Greater Mumbai (M Corp.) (Part)	Ward No. 1048	EB No. 391	556	20	-
42201000	Greater Mumbai (M Corp.) (Part)	Ward No. 1048	EB No. 392	692	106	-
42201000	Greater Mumbai (M Corp.) (Part)	Ward No. 1048	EB No. 393	687	82	10
42201000	Greater Mumbai (M Corp.) (Part)	Ward No. 1048	EB No. 394	741	65	-
42201000	Greater Mumbai (M Corp.) (Part)	Ward No. 1048	EB No. 395	543	-	-
42201000	Greater Mumbai (M Corp.) (Part)	Ward No. 1048	EB No. 396	557	-	-
42201000	Greater Mumbai (M Corp.) (Part)	Ward No. 1048	EB No. 397	609	-	-
42201000	Greater Mumbai (M Corp.) (Part)	Ward No. 1048	EB No. 398	708	-	-
42201000	Greater Mumbai (M Corp.) (Part)	Ward No. 1048	EB No. 399	614	67	-
42201000	Greater Mumbai (M Corp.) (Part)	Ward No. 1048	EB No. 400	572	-	-
42201000	Greater Mumbai (M Corp.) (Part)	Ward No. 1048	EB No. 401	520	18	4
42201000	Greater Mumbai (M Corp.) (Part)	Ward No. 1048	EB No. 402	621	50	-
42201000	Greater Mumbai (M Corp.) (Part)	Ward No. 1048	EB No. 403	612	8	-
42201000	Greater Mumbai (M Corp.) (Part)	Ward No. 1048	EB No. 404	541	33	-
42201000	Greater Mumbai (M Corp.) (Part)	Ward No. 1048	EB No. 405	864	50	-
42201000	Greater Mumbai (M Corp.) (Part)	Ward No. 1048	EB No. 406	793	45	-
42201000	Greater Mumbai (M Corp.) (Part)	Ward No. 1048	EB No. 407	589	6	11
42201000	Greater Mumbai (M Corp.) (Part)	Ward No. 1048	EB No. 408	646	23	-
42201000	Greater Mumbai (M Corp.) (Part)	Ward No. 1048	EB No. 409	706	18	-
42201000	Greater Mumbai (M Corp.) (Part)	Ward No. 1048	EB No. 410	510	18	3
42201000	Greater Mumbai (M Corp.) (Part)	Ward No. 1048	EB No. 411	626	20	-
42201000	Greater Mumbai (M Corp.) (Part)	Ward No. 1048	EB No. 412	779	94	39
42201000	Greater Mumbai (M Corp.) (Part)	Ward No. 1048	EB No. 413	352	134	-
42201000	Greater Mumbai (M Corp.) (Part)	Ward No. 1048	EB No. 414	562	17	-
42201000	Greater Mumbai (M Corp.) (Part)	Ward No. 1048	EB No. 415	661	38	-
42201000	Greater Mumbai (M Corp.) (Part)	Ward No. 1048	EB No. 416	664	70	-
42201000	Greater Mumbai (M Corp.) (Part)	Ward No. 1048	EB No. 417	559	53	-
42201000	Greater Mumbai (M Corp.) (Part)	Ward No. 1048	EB No. 418	607	62	-
42201000	Greater Mumbai (M Corp.) (Part)	Ward No. 1048	EB No. 419	526	-	-
42201000	Greater Mumbai (M Corp.) (Part)	Ward No. 1048	EB No. 420	651	40	-
42201000	Greater Mumbai (M Corp.) (Part)	Ward No. 1048	EB No. 421	622	45	45
42201000	Greater Mumbai (M Corp.) (Part)	Ward No. 1048	EB No. 422	572	23	-
42201000	Greater Mumbai (M Corp.) (Part)	Ward No. 1048	EB No. 423	587	39	-
42201000	Greater Mumbai (M Corp.) (Part)	Ward No. 1048	EB No. 424	578	8	-
42201000	Greater Mumbai (M Corp.) (Part)	Ward No. 1048	EB No. 425	585	49	-
42201000	Greater Mumbai (M Corp.) (Part)	Ward No. 1048	EB No. 426	751	17	-
42201000	Greater Mumbai (M Corp.) (Part)	Ward No. 1048	EB No. 427	588	99	-
42201000	Greater Mumbai (M Corp.) (Part)	Ward No. 1048	EB No. 428	610	28	-
42201000	Greater Mumbai (M Corp.) (Part)	Ward No. 1048	EB No. 429	603	51	-
42201000	Greater Mumbai (M Corp.) (Part)	Ward No. 1048	EB No. 430	603	46	-

APPENDIX TO DISTRICT PRIMARY CENSUS ABSTRACT -(Contd.)

TOTAL, SCHEDULED CASTES AND SCHEDULED TRIBES POPULATION - URBAN BLOCK WISE

Location Code	Name of town	Name of ward	Boundaries of urban block/ EB number	Total population	Scheduled Castes population	Scheduled Tribes population
1	2	3	4	5	6	7
42201000	Greater Mumbai (M Corp.) (Part)	Ward No. 1048	EB No. 431	528	37	13
42201000	Greater Mumbai (M Corp.) (Part)	Ward No. 1048	EB No. 432	395	30	10
42201000	Greater Mumbai (M Corp.) (Part)	Ward No. 1048	EB No. 433	603	14	5
42201000	Greater Mumbai (M Corp.) (Part)	Ward No. 1048	EB No. 434	460	5	-
42201000	Greater Mumbai (M Corp.) (Part)	Ward No. 1048	EB No. 435	686	-	-
42201000	Greater Mumbai (M Corp.) (Part)	Ward No. 1048	EB No. 436	515	11	-
42201000	Greater Mumbai (M Corp.) (Part)	Ward No. 1048	EB No. 437	527	14	-
42201000	Greater Mumbai (M Corp.) (Part)	Ward No. 1048	EB No. 438	475	30	10
42201000	Greater Mumbai (M Corp.) (Part)	Ward No. 1048	EB No. 439	572	-	-
42201000	Greater Mumbai (M Corp.) (Part)	Ward No. 1048	EB No. 440	620	-	-
42201000	Greater Mumbai (M Corp.) (Part)	Ward No. 1048	EB No. 441	624	19	9
42201000	Greater Mumbai (M Corp.) (Part)	Ward No. 1048	EB No. 442	508	25	-
42201000	Greater Mumbai (M Corp.) (Part)	Ward No. 1048	EB No. 443	636	-	-
42201000	Greater Mumbai (M Corp.) (Part)	Ward No. 1048	EB No. 444	639	-	-
42201000	Greater Mumbai (M Corp.) (Part)	Ward No. 1048	EB No. 445	696	7	-
42201000	Greater Mumbai (M Corp.) (Part)	Ward No. 1048	EB No. 446	681	9	10
42201000	Greater Mumbai (M Corp.) (Part)	Ward No. 1048	EB No. 447	617	-	-
42201000	Greater Mumbai (M Corp.) (Part)	Ward No. 1048	EB No. 448	599	26	8
42201000	Greater Mumbai (M Corp.) (Part)	Ward No. 1048	EB No. 449	627	32	7
42201000	Greater Mumbai (M Corp.) (Part)	Ward No. 1048	EB No. 450	578	11	-
42201000	Greater Mumbai (M Corp.) (Part)	Ward No. 1048	EB No. 451	669	22	-
42201000	Greater Mumbai (M Corp.) (Part)	Ward No. 1048	EB No. 452	554	26	15
42201000	Greater Mumbai (M Corp.) (Part)	Ward No. 1048	EB No. 453	614	5	-
42201000	Greater Mumbai (M Corp.) (Part)	Ward No. 1048	EB No. 454	661	13	-
42201000	Greater Mumbai (M Corp.) (Part)	Ward No. 1048	EB No. 455	638	12	-
42201000	Greater Mumbai (M Corp.) (Part)	Ward No. 1048	EB No. 456	582	56	-
42201000	Greater Mumbai (M Corp.) (Part)	Ward No. 1048	EB No. 457	282	10	-
42201000	Greater Mumbai (M Corp.) (Part)	Ward No. 1048	EB No. 458	750	-	-
42201000	Greater Mumbai (M Corp.) (Part)	Ward No. 1048	EB No. 459	598	19	-
42201000	Greater Mumbai (M Corp.) (Part)	Ward No. 1048	EB No. 460	417	29	6
42201000	Greater Mumbai (M Corp.) (Part)	Ward No. 1048	EB No. 461	438	42	-
42201000	Greater Mumbai (M Corp.) (Part)	Ward No. 1048	EB No. 462	610	27	12
42201000	Greater Mumbai (M Corp.) (Part)	Ward No. 1048	EB No. 463	431	9	21
42201000	Greater Mumbai (M Corp.) (Part)	Ward No. 1048	EB No. 464	568	-	-
42201000	Greater Mumbai (M Corp.) (Part)	Ward No. 1048	EB No. 465	729	-	19
42201000	Greater Mumbai (M Corp.) (Part)	Ward No. 1048	EB No. 466	551	6	-
42201000	Greater Mumbai (M Corp.) (Part)	Ward No. 1048	EB No. 467	736	-	-
42201000	Greater Mumbai (M Corp.) (Part)	Ward No. 1048	EB No. 468	531	-	-
42201000	Greater Mumbai (M Corp.) (Part)	Ward No. 1048	EB No. 469	453	-	-
42201000	Greater Mumbai (M Corp.) (Part)	Ward No. 1048	EB No. 470	496	-	-
42201000	Greater Mumbai (M Corp.) (Part)	Ward No. 1048	EB No. 471	638	-	-
42201000	Greater Mumbai (M Corp.) (Part)	Ward No. 1048	EB No. 472	610	11	-
42201000	Greater Mumbai (M Corp.) (Part)	Ward No. 1048	EB No. 473	586	-	-
42201000	Greater Mumbai (M Corp.) (Part)	Ward No. 1048	EB No. 474	358	-	-
42201000	Greater Mumbai (M Corp.) (Part)	Ward No. 1048	EB No. 475	583	-	-
42201000	Greater Mumbai (M Corp.) (Part)	Ward No. 1048	EB No. 476	329	-	-

APPENDIX TO DISTRICT PRIMARY CENSUS ABSTRACT -(Contd.)

TOTAL, SCHEDULED CASTES AND SCHEDULED TRIBES POPULATION - URBAN BLOCK WISE

Location Code	Name of town	Name of ward	Boundaries of urban block/ EB number	Total population	Scheduled Castes population	Scheduled Tribes population
1	2	3	4	5	6	7
42201000	Greater Mumbai (M Corp.) (Part)	Ward No. 1048	EB No. 477	543	41	7
42201000	Greater Mumbai (M Corp.) (Part)	Ward No. 1048	EB No. 478	246	9	11
42201000	Greater Mumbai (M Corp.) (Part)	Ward No. 1048	EB No. 479	344	13	-
42201000	Greater Mumbai (M Corp.) (Part)	Ward No. 1048	EB No. 480	500	-	-
42201000	Greater Mumbai (M Corp.) (Part)	Ward No. 1048	EB No. 481	585	-	-
42201000	Greater Mumbai (M Corp.) (Part)	Ward No. 1048	EB No. 482	506	-	-
42201000	Greater Mumbai (M Corp.) (Part)	Ward No. 1048	EB No. 483	322	-	-
42201000	Greater Mumbai (M Corp.) (Part)	Ward No. 1139	EB No. 1	603	14	-
42201000	Greater Mumbai (M Corp.) (Part)	Ward No. 1139	EB No. 2	634	14	-
42201000	Greater Mumbai (M Corp.) (Part)	Ward No. 1139	EB No. 3	632	13	-
42201000	Greater Mumbai (M Corp.) (Part)	Ward No. 1139	EB No. 4	515	7	-
42201000	Greater Mumbai (M Corp.) (Part)	Ward No. 1139	EB No. 5	621	6	-
42201000	Greater Mumbai (M Corp.) (Part)	Ward No. 1139	EB No. 6	714	-	-
42201000	Greater Mumbai (M Corp.) (Part)	Ward No. 1139	EB No. 7	594	-	-
42201000	Greater Mumbai (M Corp.) (Part)	Ward No. 1139	EB No. 8	614	-	-
42201000	Greater Mumbai (M Corp.) (Part)	Ward No. 1139	EB No. 9	589	-	-
42201000	Greater Mumbai (M Corp.) (Part)	Ward No. 1139	EB No. 10	602	-	-
42201000	Greater Mumbai (M Corp.) (Part)	Ward No. 1139	EB No. 11	685	6	-
42201000	Greater Mumbai (M Corp.) (Part)	Ward No. 1139	EB No. 12	666	-	-
42201000	Greater Mumbai (M Corp.) (Part)	Ward No. 1139	EB No. 13	694	-	-
42201000	Greater Mumbai (M Corp.) (Part)	Ward No. 1139	EB No. 14	632	-	-
42201000	Greater Mumbai (M Corp.) (Part)	Ward No. 1139	EB No. 15	611	-	-
42201000	Greater Mumbai (M Corp.) (Part)	Ward No. 1139	EB No. 16	709	3	9
42201000	Greater Mumbai (M Corp.) (Part)	Ward No. 1139	EB No. 17	598	-	-
42201000	Greater Mumbai (M Corp.) (Part)	Ward No. 1139	EB No. 18	495	-	-
42201000	Greater Mumbai (M Corp.) (Part)	Ward No. 1139	EB No. 19	710	-	-
42201000	Greater Mumbai (M Corp.) (Part)	Ward No. 1139	EB No. 20	484	-	-
42201000	Greater Mumbai (M Corp.) (Part)	Ward No. 1139	EB No. 21	610	-	1
42201000	Greater Mumbai (M Corp.) (Part)	Ward No. 1139	EB No. 22	608	23	-
42201000	Greater Mumbai (M Corp.) (Part)	Ward No. 1139	EB No. 23	624	19	-
42201000	Greater Mumbai (M Corp.) (Part)	Ward No. 1139	EB No. 24	642	5	-
42201000	Greater Mumbai (M Corp.) (Part)	Ward No. 1139	EB No. 25	686	2	-
42201000	Greater Mumbai (M Corp.) (Part)	Ward No. 1139	EB No. 26	546	27	-
42201000	Greater Mumbai (M Corp.) (Part)	Ward No. 1139	EB No. 27	608	103	-
42201000	Greater Mumbai (M Corp.) (Part)	Ward No. 1139	EB No. 28	694	-	-
42201000	Greater Mumbai (M Corp.) (Part)	Ward No. 1139	EB No. 29	587	-	-
42201000	Greater Mumbai (M Corp.) (Part)	Ward No. 1139	EB No. 30	670	-	-
42201000	Greater Mumbai (M Corp.) (Part)	Ward No. 1139	EB No. 31	683	28	-
42201000	Greater Mumbai (M Corp.) (Part)	Ward No. 1139	EB No. 32	547	-	-
42201000	Greater Mumbai (M Corp.) (Part)	Ward No. 1139	EB No. 33	589	-	-
42201000	Greater Mumbai (M Corp.) (Part)	Ward No. 1139	EB No. 34	692	-	-
42201000	Greater Mumbai (M Corp.) (Part)	Ward No. 1139	EB No. 35	454	-	-
42201000	Greater Mumbai (M Corp.) (Part)	Ward No. 1139	EB No. 36	618	-	-
42201000	Greater Mumbai (M Corp.) (Part)	Ward No. 1139	EB No. 37	663	-	-
42201000	Greater Mumbai (M Corp.) (Part)	Ward No. 1139	EB No. 38	599	-	-

APPENDIX TO DISTRICT PRIMARY CENSUS ABSTRACT -(Contd.)

TOTAL, SCHEDULED CASTES AND SCHEDULED TRIBES POPULATION - URBAN BLOCK WISE

Location Code	Name of town	Name of ward	Boundaries of urban block/ EB number	Total population	Scheduled Castes population	Scheduled Tribes population
1	2	3	4	5	6	7
42201000	Greater Mumbai (M Corp.) (Part)	Ward No. 1139	EB No. 39	604	-	-
42201000	Greater Mumbai (M Corp.) (Part)	Ward No. 1139	EB No. 40	634	-	-
42201000	Greater Mumbai (M Corp.) (Part)	Ward No. 1139	EB No. 41	497	-	-
42201000	Greater Mumbai (M Corp.) (Part)	Ward No. 1139	EB No. 42	574	-	-
42201000	Greater Mumbai (M Corp.) (Part)	Ward No. 1139	EB No. 43	571	-	-
42201000	Greater Mumbai (M Corp.) (Part)	Ward No. 1139	EB No. 44	549	-	-
42201000	Greater Mumbai (M Corp.) (Part)	Ward No. 1139	EB No. 45	660	7	-
42201000	Greater Mumbai (M Corp.) (Part)	Ward No. 1139	EB No. 46	484	21	-
42201000	Greater Mumbai (M Corp.) (Part)	Ward No. 1139	EB No. 47	528	-	-
42201000	Greater Mumbai (M Corp.) (Part)	Ward No. 1139	EB No. 48	581	-	-
42201000	Greater Mumbai (M Corp.) (Part)	Ward No. 1139	EB No. 49	590	-	-
42201000	Greater Mumbai (M Corp.) (Part)	Ward No. 1139	EB No. 50	648	6	2
42201000	Greater Mumbai (M Corp.) (Part)	Ward No. 1139	EB No. 51	681	-	-
42201000	Greater Mumbai (M Corp.) (Part)	Ward No. 1139	EB No. 52	613	-	-
42201000	Greater Mumbai (M Corp.) (Part)	Ward No. 1139	EB No. 53	674	8	-
42201000	Greater Mumbai (M Corp.) (Part)	Ward No. 1139	EB No. 54	644	-	-
42201000	Greater Mumbai (M Corp.) (Part)	Ward No. 1139	EB No. 55	614	-	-
42201000	Greater Mumbai (M Corp.) (Part)	Ward No. 1139	EB No. 56	837	9	-
42201000	Greater Mumbai (M Corp.) (Part)	Ward No. 1139	EB No. 57	531	5	-
42201000	Greater Mumbai (M Corp.) (Part)	Ward No. 1139	EB No. 58	630	-	-
42201000	Greater Mumbai (M Corp.) (Part)	Ward No. 1139	EB No. 59	779	-	-
42201000	Greater Mumbai (M Corp.) (Part)	Ward No. 1139	EB No. 60	669	-	-
42201000	Greater Mumbai (M Corp.) (Part)	Ward No. 1139	EB No. 61	741	-	-
42201000	Greater Mumbai (M Corp.) (Part)	Ward No. 1139	EB No. 62	646	-	-
42201000	Greater Mumbai (M Corp.) (Part)	Ward No. 1139	EB No. 63	548	10	-
42201000	Greater Mumbai (M Corp.) (Part)	Ward No. 1139	EB No. 64	426	7	-
42201000	Greater Mumbai (M Corp.) (Part)	Ward No. 1139	EB No. 65	388	-	-
42201000	Greater Mumbai (M Corp.) (Part)	Ward No. 1139	EB No. 66	434	-	8
42201000	Greater Mumbai (M Corp.) (Part)	Ward No. 1139	EB No. 67	487	-	45
42201000	Greater Mumbai (M Corp.) (Part)	Ward No. 1139	EB No. 68	464	142	-
42201000	Greater Mumbai (M Corp.) (Part)	Ward No. 1139	EB No. 69	599	-	-
42201000	Greater Mumbai (M Corp.) (Part)	Ward No. 1139	EB No. 70	509	44	-
42201000	Greater Mumbai (M Corp.) (Part)	Ward No. 1139	EB No. 71	542	-	-
42201000	Greater Mumbai (M Corp.) (Part)	Ward No. 1139	EB No. 72	479	-	-
42201000	Greater Mumbai (M Corp.) (Part)	Ward No. 1140	EB No. 1	658	17	-
42201000	Greater Mumbai (M Corp.) (Part)	Ward No. 1140	EB No. 2	479	-	-
42201000	Greater Mumbai (M Corp.) (Part)	Ward No. 1140	EB No. 3	585	-	-
42201000	Greater Mumbai (M Corp.) (Part)	Ward No. 1140	EB No. 4	472	-	-
42201000	Greater Mumbai (M Corp.) (Part)	Ward No. 1140	EB No. 5	448	-	-
42201000	Greater Mumbai (M Corp.) (Part)	Ward No. 1140	EB No. 6	597	-	-
42201000	Greater Mumbai (M Corp.) (Part)	Ward No. 1140	EB No. 7	575	-	-
42201000	Greater Mumbai (M Corp.) (Part)	Ward No. 1140	EB No. 8	578	-	-
42201000	Greater Mumbai (M Corp.) (Part)	Ward No. 1140	EB No. 9	605	5	-
42201000	Greater Mumbai (M Corp.) (Part)	Ward No. 1140	EB No. 10	538	4	-
42201000	Greater Mumbai (M Corp.) (Part)	Ward No. 1140	EB No. 11	493	-	-
42201000	Greater Mumbai (M Corp.) (Part)	Ward No. 1140	EB No. 12	625	9	-

APPENDIX TO DISTRICT PRIMARY CENSUS ABSTRACT -(Contd.)

TOTAL, SCHEDULED CASTES AND SCHEDULED TRIBES POPULATION - URBAN BLOCK WISE

Location Code	Name of town	Name of ward	Boundaries of urban block/ EB number	Total population	Scheduled Castes population	Scheduled Tribes population
1	2	3	4	5	6	7
42201000	Greater Mumbai (M Corp.) (Part)	Ward No. 1140	EB No. 13	616	-	-
42201000	Greater Mumbai (M Corp.) (Part)	Ward No. 1140	EB No. 14	475	-	-
42201000	Greater Mumbai (M Corp.) (Part)	Ward No. 1140	EB No. 15	335	-	-
42201000	Greater Mumbai (M Corp.) (Part)	Ward No. 1140	EB No. 16	568	6	-
42201000	Greater Mumbai (M Corp.) (Part)	Ward No. 1140	EB No. 17	506	-	-
42201000	Greater Mumbai (M Corp.) (Part)	Ward No. 1140	EB No. 18	661	1	-
42201000	Greater Mumbai (M Corp.) (Part)	Ward No. 1140	EB No. 19	468	-	-
42201000	Greater Mumbai (M Corp.) (Part)	Ward No. 1140	EB No. 20	190	-	-
42201000	Greater Mumbai (M Corp.) (Part)	Ward No. 1140	EB No. 21	489	13	-
42201000	Greater Mumbai (M Corp.) (Part)	Ward No. 1140	EB No. 22	530	-	-
42201000	Greater Mumbai (M Corp.) (Part)	Ward No. 1140	EB No. 23	616	15	10
42201000	Greater Mumbai (M Corp.) (Part)	Ward No. 1140	EB No. 24	545	16	2
42201000	Greater Mumbai (M Corp.) (Part)	Ward No. 1140	EB No. 25	584	26	-
42201000	Greater Mumbai (M Corp.) (Part)	Ward No. 1140	EB No. 26	509	-	-
42201000	Greater Mumbai (M Corp.) (Part)	Ward No. 1140	EB No. 27	611	-	-
42201000	Greater Mumbai (M Corp.) (Part)	Ward No. 1140	EB No. 28	630	36	-
42201000	Greater Mumbai (M Corp.) (Part)	Ward No. 1140	EB No. 29	604	-	1
42201000	Greater Mumbai (M Corp.) (Part)	Ward No. 1140	EB No. 30	622	-	-
42201000	Greater Mumbai (M Corp.) (Part)	Ward No. 1140	EB No. 31	573	9	-
42201000	Greater Mumbai (M Corp.) (Part)	Ward No. 1140	EB No. 32	541	-	-
42201000	Greater Mumbai (M Corp.) (Part)	Ward No. 1140	EB No. 33	451	9	-
42201000	Greater Mumbai (M Corp.) (Part)	Ward No. 1140	EB No. 34	434	67	-
42201000	Greater Mumbai (M Corp.) (Part)	Ward No. 1140	EB No. 35	584	2	8
42201000	Greater Mumbai (M Corp.) (Part)	Ward No. 1140	EB No. 36	469	-	-
42201000	Greater Mumbai (M Corp.) (Part)	Ward No. 1140	EB No. 37	454	-	-
42201000	Greater Mumbai (M Corp.) (Part)	Ward No. 1140	EB No. 38	452	-	-
42201000	Greater Mumbai (M Corp.) (Part)	Ward No. 1140	EB No. 39	525	-	-
42201000	Greater Mumbai (M Corp.) (Part)	Ward No. 1140	EB No. 40	539	-	-
42201000	Greater Mumbai (M Corp.) (Part)	Ward No. 1140	EB No. 41	484	-	-
42201000	Greater Mumbai (M Corp.) (Part)	Ward No. 1140	EB No. 42	461	-	-
42201000	Greater Mumbai (M Corp.) (Part)	Ward No. 1140	EB No. 43	546	3	-
42201000	Greater Mumbai (M Corp.) (Part)	Ward No. 1140	EB No. 44	556	-	-
42201000	Greater Mumbai (M Corp.) (Part)	Ward No. 1140	EB No. 45	456	-	-
42201000	Greater Mumbai (M Corp.) (Part)	Ward No. 1140	EB No. 46	459	-	-
42201000	Greater Mumbai (M Corp.) (Part)	Ward No. 1140	EB No. 47	529	-	-
42201000	Greater Mumbai (M Corp.) (Part)	Ward No. 1140	EB No. 48	547	-	1
42201000	Greater Mumbai (M Corp.) (Part)	Ward No. 1140	EB No. 49	458	-	-
42201000	Greater Mumbai (M Corp.) (Part)	Ward No. 1140	EB No. 50	344	18	-
42201000	Greater Mumbai (M Corp.) (Part)	Ward No. 1140	EB No. 51	478	2	-
42201000	Greater Mumbai (M Corp.) (Part)	Ward No. 1140	EB No. 52	517	1	-
42201000	Greater Mumbai (M Corp.) (Part)	Ward No. 1140	EB No. 53	599	-	-
42201000	Greater Mumbai (M Corp.) (Part)	Ward No. 1140	EB No. 54	500	-	-
42201000	Greater Mumbai (M Corp.) (Part)	Ward No. 1140	EB No. 55	584	-	-
42201000	Greater Mumbai (M Corp.) (Part)	Ward No. 1140	EB No. 56	886	-	-
42201000	Greater Mumbai (M Corp.) (Part)	Ward No. 1140	EB No. 57	528	-	-
42201000	Greater Mumbai (M Corp.) (Part)	Ward No. 1140	EB No. 58	588	17	-

APPENDIX TO DISTRICT PRIMARY CENSUS ABSTRACT -(Contd.)

TOTAL, SCHEDULED CASTES AND SCHEDULED TRIBES POPULATION - URBAN BLOCK WISE

Location Code	Name of town	Name of ward	Boundaries of urban block/ EB number	Total population	Scheduled Castes population	Scheduled Tribes population
1	2	3	4	5	6	7
42201000	Greater Mumbai (M Corp.) (Part)	Ward No. 1140	EB No. 59	687	-	-
42201000	Greater Mumbai (M Corp.) (Part)	Ward No. 1140	EB No. 60	506	-	-
42201000	Greater Mumbai (M Corp.) (Part)	Ward No. 1140	EB No. 61	557	24	-
42201000	Greater Mumbai (M Corp.) (Part)	Ward No. 1140	EB No. 62	454	-	-
42201000	Greater Mumbai (M Corp.) (Part)	Ward No. 1140	EB No. 63	695	3	50
42201000	Greater Mumbai (M Corp.) (Part)	Ward No. 1140	EB No. 64	762	25	-
42201000	Greater Mumbai (M Corp.) (Part)	Ward No. 1140	EB No. 65	603	17	-
42201000	Greater Mumbai (M Corp.) (Part)	Ward No. 1140	EB No. 66	593	56	-
42201000	Greater Mumbai (M Corp.) (Part)	Ward No. 1140	EB No. 67	608	6	27
42201000	Greater Mumbai (M Corp.) (Part)	Ward No. 1141	EB No. 1	581	7	-
42201000	Greater Mumbai (M Corp.) (Part)	Ward No. 1141	EB No. 2	603	121	-
42201000	Greater Mumbai (M Corp.) (Part)	Ward No. 1141	EB No. 3	632	70	-
42201000	Greater Mumbai (M Corp.) (Part)	Ward No. 1141	EB No. 4	592	216	-
42201000	Greater Mumbai (M Corp.) (Part)	Ward No. 1141	EB No. 5	589	-	-
42201000	Greater Mumbai (M Corp.) (Part)	Ward No. 1141	EB No. 6	713	4	-
42201000	Greater Mumbai (M Corp.) (Part)	Ward No. 1141	EB No. 7	622	13	-
42201000	Greater Mumbai (M Corp.) (Part)	Ward No. 1141	EB No. 8	668	-	-
42201000	Greater Mumbai (M Corp.) (Part)	Ward No. 1141	EB No. 9	672	6	-
42201000	Greater Mumbai (M Corp.) (Part)	Ward No. 1141	EB No. 10	660	49	4
42201000	Greater Mumbai (M Corp.) (Part)	Ward No. 1141	EB No. 11	642	206	-
42201000	Greater Mumbai (M Corp.) (Part)	Ward No. 1141	EB No. 12	707	101	-
42201000	Greater Mumbai (M Corp.) (Part)	Ward No. 1141	EB No. 13	601	155	-
42201000	Greater Mumbai (M Corp.) (Part)	Ward No. 1141	EB No. 14	587	-	-
42201000	Greater Mumbai (M Corp.) (Part)	Ward No. 1141	EB No. 15	725	-	-
42201000	Greater Mumbai (M Corp.) (Part)	Ward No. 1141	EB No. 16	588	-	-
42201000	Greater Mumbai (M Corp.) (Part)	Ward No. 1141	EB No. 17	765	-	-
42201000	Greater Mumbai (M Corp.) (Part)	Ward No. 1141	EB No. 18	615	5	-
42201000	Greater Mumbai (M Corp.) (Part)	Ward No. 1141	EB No. 19	642	-	-
42201000	Greater Mumbai (M Corp.) (Part)	Ward No. 1141	EB No. 20	552	-	-
42201000	Greater Mumbai (M Corp.) (Part)	Ward No. 1141	EB No. 21	483	-	-
42201000	Greater Mumbai (M Corp.) (Part)	Ward No. 1141	EB No. 22	566	-	-
42201000	Greater Mumbai (M Corp.) (Part)	Ward No. 1141	EB No. 23	624	3	-
42201000	Greater Mumbai (M Corp.) (Part)	Ward No. 1141	EB No. 24	573	3	7
42201000	Greater Mumbai (M Corp.) (Part)	Ward No. 1141	EB No. 25	675	9	-
42201000	Greater Mumbai (M Corp.) (Part)	Ward No. 1141	EB No. 26	511	-	-
42201000	Greater Mumbai (M Corp.) (Part)	Ward No. 1141	EB No. 27	479	9	-
42201000	Greater Mumbai (M Corp.) (Part)	Ward No. 1141	EB No. 28	699	15	-
42201000	Greater Mumbai (M Corp.) (Part)	Ward No. 1141	EB No. 29	688	3	-
42201000	Greater Mumbai (M Corp.) (Part)	Ward No. 1141	EB No. 30	728	-	11
42201000	Greater Mumbai (M Corp.) (Part)	Ward No. 1141	EB No. 31	605	-	-
42201000	Greater Mumbai (M Corp.) (Part)	Ward No. 1141	EB No. 32	703	25	1
42201000	Greater Mumbai (M Corp.) (Part)	Ward No. 1141	EB No. 33	565	15	-
42201000	Greater Mumbai (M Corp.) (Part)	Ward No. 1141	EB No. 34	390	-	-
42201000	Greater Mumbai (M Corp.) (Part)	Ward No. 1141	EB No. 35	577	-	-
42201000	Greater Mumbai (M Corp.) (Part)	Ward No. 1141	EB No. 36	614	32	-
42201000	Greater Mumbai (M Corp.) (Part)	Ward No. 1141	EB No. 37	669	25	-

APPENDIX TO DISTRICT PRIMARY CENSUS ABSTRACT -(Contd.)

TOTAL, SCHEDULED CASTES AND SCHEDULED TRIBES POPULATION - URBAN BLOCK WISE

Location Code	Name of town	Name of ward	Boundaries of urban block/ EB number	Total population	Scheduled Castes population	Scheduled Tribes population
1	2	3	4	5	6	7
42201000	Greater Mumbai (M Corp.) (Part)	Ward No. 1141	EB No. 38	598	-	-
42201000	Greater Mumbai (M Corp.) (Part)	Ward No. 1141	EB No. 39	567	5	-
42201000	Greater Mumbai (M Corp.) (Part)	Ward No. 1141	EB No. 40	654	-	-
42201000	Greater Mumbai (M Corp.) (Part)	Ward No. 1141	EB No. 41	559	4	-
42201000	Greater Mumbai (M Corp.) (Part)	Ward No. 1141	EB No. 42	609	7	-
42201000	Greater Mumbai (M Corp.) (Part)	Ward No. 1141	EB No. 43	251	22	-
42201000	Greater Mumbai (M Corp.) (Part)	Ward No. 1141	EB No. 44	546	-	-
42201000	Greater Mumbai (M Corp.) (Part)	Ward No. 1141	EB No. 45	347	38	-
42201000	Greater Mumbai (M Corp.) (Part)	Ward No. 1141	EB No. 46	508	15	-
42201000	Greater Mumbai (M Corp.) (Part)	Ward No. 1141	EB No. 47	510	-	-
42201000	Greater Mumbai (M Corp.) (Part)	Ward No. 1141	EB No. 48	583	-	-
42201000	Greater Mumbai (M Corp.) (Part)	Ward No. 1141	EB No. 49	596	17	6
42201000	Greater Mumbai (M Corp.) (Part)	Ward No. 1141	EB No. 50	627	68	5
42201000	Greater Mumbai (M Corp.) (Part)	Ward No. 1141	EB No. 51	729	41	-
42201000	Greater Mumbai (M Corp.) (Part)	Ward No. 1141	EB No. 52	638	51	-
42201000	Greater Mumbai (M Corp.) (Part)	Ward No. 1141	EB No. 53	547	5	-
42201000	Greater Mumbai (M Corp.) (Part)	Ward No. 1141	EB No. 54	635	-	-
42201000	Greater Mumbai (M Corp.) (Part)	Ward No. 1141	EB No. 55	454	-	-
42201000	Greater Mumbai (M Corp.) (Part)	Ward No. 1141	EB No. 56	541	3	4
42201000	Greater Mumbai (M Corp.) (Part)	Ward No. 1141	EB No. 57	547	-	-
42201000	Greater Mumbai (M Corp.) (Part)	Ward No. 1141	EB No. 58	581	6	3
42201000	Greater Mumbai (M Corp.) (Part)	Ward No. 1141	EB No. 59	591	-	6
42201000	Greater Mumbai (M Corp.) (Part)	Ward No. 1141	EB No. 60	598	-	-
42201000	Greater Mumbai (M Corp.) (Part)	Ward No. 1141	EB No. 61	533	18	-
42201000	Greater Mumbai (M Corp.) (Part)	Ward No. 1141	EB No. 62	698	-	-
42201000	Greater Mumbai (M Corp.) (Part)	Ward No. 1141	EB No. 63	551	-	-
42201000	Greater Mumbai (M Corp.) (Part)	Ward No. 1141	EB No. 64	649	-	-
42201000	Greater Mumbai (M Corp.) (Part)	Ward No. 1141	EB No. 65	595	7	-
42201000	Greater Mumbai (M Corp.) (Part)	Ward No. 1141	EB No. 66	651	-	-
42201000	Greater Mumbai (M Corp.) (Part)	Ward No. 1141	EB No. 67	530	-	-
42201000	Greater Mumbai (M Corp.) (Part)	Ward No. 1141	EB No. 68	625	6	-
42201000	Greater Mumbai (M Corp.) (Part)	Ward No. 1141	EB No. 69	669	-	-
42201000	Greater Mumbai (M Corp.) (Part)	Ward No. 1141	EB No. 70	535	-	2
42201000	Greater Mumbai (M Corp.) (Part)	Ward No. 1141	EB No. 71	508	1	-
42201000	Greater Mumbai (M Corp.) (Part)	Ward No. 1141	EB No. 72	569	-	-
42201000	Greater Mumbai (M Corp.) (Part)	Ward No. 1141	EB No. 73	629	38	-
42201000	Greater Mumbai (M Corp.) (Part)	Ward No. 1141	EB No. 74	529	-	-
42201000	Greater Mumbai (M Corp.) (Part)	Ward No. 1141	EB No. 75	380	-	-
42201000	Greater Mumbai (M Corp.) (Part)	Ward No. 1141	EB No. 76	652	-	-
42201000	Greater Mumbai (M Corp.) (Part)	Ward No. 1141	EB No. 77	648	-	-
42201000	Greater Mumbai (M Corp.) (Part)	Ward No. 1141	EB No. 78	589	-	-
42201000	Greater Mumbai (M Corp.) (Part)	Ward No. 1141	EB No. 79	548	-	-
42201000	Greater Mumbai (M Corp.) (Part)	Ward No. 1141	EB No. 80	601	-	-
42201000	Greater Mumbai (M Corp.) (Part)	Ward No. 1141	EB No. 81	591	-	-
42201000	Greater Mumbai (M Corp.) (Part)	Ward No. 1141	EB No. 82	758	14	-
42201000	Greater Mumbai (M Corp.) (Part)	Ward No. 1141	EB No. 83	617	-	13

APPENDIX TO DISTRICT PRIMARY CENSUS ABSTRACT -(Contd.)

TOTAL, SCHEDULED CASTES AND SCHEDULED TRIBES POPULATION - URBAN BLOCK WISE

Location Code	Name of town	Name of ward	Boundaries of urban block/ EB number	Total population	Scheduled Castes population	Scheduled Tribes population
1	2	3	4	5	6	7
42201000	Greater Mumbai (M Corp.) (Part)	Ward No. 1141	EB No. 84	636	9	-
42201000	Greater Mumbai (M Corp.) (Part)	Ward No. 1141	EB No. 85	628	4	15
42201000	Greater Mumbai (M Corp.) (Part)	Ward No. 1141	EB No. 86	668	-	3
42201000	Greater Mumbai (M Corp.) (Part)	Ward No. 1141	EB No. 87	573	-	9
42201000	Greater Mumbai (M Corp.) (Part)	Ward No. 1141	EB No. 88	640	-	-
42201000	Greater Mumbai (M Corp.) (Part)	Ward No. 1141	EB No. 89	673	20	75
42201000	Greater Mumbai (M Corp.) (Part)	Ward No. 1141	EB No. 90	633	71	-
42201000	Greater Mumbai (M Corp.) (Part)	Ward No. 1142	EB No. 1	684	6	-
42201000	Greater Mumbai (M Corp.) (Part)	Ward No. 1142	EB No. 2	606	-	1
42201000	Greater Mumbai (M Corp.) (Part)	Ward No. 1142	EB No. 3	625	-	-
42201000	Greater Mumbai (M Corp.) (Part)	Ward No. 1142	EB No. 4	652	-	40
42201000	Greater Mumbai (M Corp.) (Part)	Ward No. 1142	EB No. 5	536	8	-
42201000	Greater Mumbai (M Corp.) (Part)	Ward No. 1142	EB No. 6	684	-	-
42201000	Greater Mumbai (M Corp.) (Part)	Ward No. 1142	EB No. 7	664	6	-
42201000	Greater Mumbai (M Corp.) (Part)	Ward No. 1142	EB No. 8	713	26	5
42201000	Greater Mumbai (M Corp.) (Part)	Ward No. 1142	EB No. 9	609	2	-
42201000	Greater Mumbai (M Corp.) (Part)	Ward No. 1142	EB No. 10	685	4	-
42201000	Greater Mumbai (M Corp.) (Part)	Ward No. 1142	EB No. 11	562	-	-
42201000	Greater Mumbai (M Corp.) (Part)	Ward No. 1142	EB No. 12	618	8	-
42201000	Greater Mumbai (M Corp.) (Part)	Ward No. 1142	EB No. 13	595	-	-
42201000	Greater Mumbai (M Corp.) (Part)	Ward No. 1142	EB No. 14	588	8	-
42201000	Greater Mumbai (M Corp.) (Part)	Ward No. 1142	EB No. 15	607	5	-
42201000	Greater Mumbai (M Corp.) (Part)	Ward No. 1142	EB No. 16	538	-	-
42201000	Greater Mumbai (M Corp.) (Part)	Ward No. 1142	EB No. 17	588	-	-
42201000	Greater Mumbai (M Corp.) (Part)	Ward No. 1142	EB No. 18	600	-	-
42201000	Greater Mumbai (M Corp.) (Part)	Ward No. 1142	EB No. 19	575	4	-
42201000	Greater Mumbai (M Corp.) (Part)	Ward No. 1142	EB No. 20	627	7	-
42201000	Greater Mumbai (M Corp.) (Part)	Ward No. 1142	EB No. 21	480	9	-
42201000	Greater Mumbai (M Corp.) (Part)	Ward No. 1142	EB No. 22	614	-	-
42201000	Greater Mumbai (M Corp.) (Part)	Ward No. 1142	EB No. 23	682	48	13
42201000	Greater Mumbai (M Corp.) (Part)	Ward No. 1142	EB No. 24	618	-	-
42201000	Greater Mumbai (M Corp.) (Part)	Ward No. 1142	EB No. 25	632	-	-
42201000	Greater Mumbai (M Corp.) (Part)	Ward No. 1142	EB No. 26	613	-	-
42201000	Greater Mumbai (M Corp.) (Part)	Ward No. 1142	EB No. 27	727	-	-
42201000	Greater Mumbai (M Corp.) (Part)	Ward No. 1142	EB No. 28	667	-	10
42201000	Greater Mumbai (M Corp.) (Part)	Ward No. 1142	EB No. 29	679	-	5
42201000	Greater Mumbai (M Corp.) (Part)	Ward No. 1142	EB No. 30	677	-	-
42201000	Greater Mumbai (M Corp.) (Part)	Ward No. 1142	EB No. 31	679	6	-
42201000	Greater Mumbai (M Corp.) (Part)	Ward No. 1142	EB No. 32	652	35	-
42201000	Greater Mumbai (M Corp.) (Part)	Ward No. 1142	EB No. 33	664	12	5
42201000	Greater Mumbai (M Corp.) (Part)	Ward No. 1142	EB No. 34	654	15	-
42201000	Greater Mumbai (M Corp.) (Part)	Ward No. 1142	EB No. 35	555	4	7
42201000	Greater Mumbai (M Corp.) (Part)	Ward No. 1142	EB No. 36	651	24	5
42201000	Greater Mumbai (M Corp.) (Part)	Ward No. 1142	EB No. 37	664	5	-
42201000	Greater Mumbai (M Corp.) (Part)	Ward No. 1142	EB No. 38	689	-	-
42201000	Greater Mumbai (M Corp.) (Part)	Ward No. 1142	EB No. 39	642	-	-

APPENDIX TO DISTRICT PRIMARY CENSUS ABSTRACT -(Contd.)

TOTAL, SCHEDULED CASTES AND SCHEDULED TRIBES POPULATION - URBAN BLOCK WISE

Location Code	Name of town	Name of ward	Boundaries of urban block/ EB number	Total population	Scheduled Castes population	Scheduled Tribes population
1	2	3	4	5	6	7
42201000	Greater Mumbai (M Corp.) (Part)	Ward No. 1142	EB No. 40	707	-	-
42201000	Greater Mumbai (M Corp.) (Part)	Ward No. 1142	EB No. 41	640	11	-
42201000	Greater Mumbai (M Corp.) (Part)	Ward No. 1142	EB No. 42	647	12	-
42201000	Greater Mumbai (M Corp.) (Part)	Ward No. 1142	EB No. 43	751	-	-
42201000	Greater Mumbai (M Corp.) (Part)	Ward No. 1142	EB No. 44	686	6	-
42201000	Greater Mumbai (M Corp.) (Part)	Ward No. 1142	EB No. 45	674	6	-
42201000	Greater Mumbai (M Corp.) (Part)	Ward No. 1142	EB No. 46	721	-	-
42201000	Greater Mumbai (M Corp.) (Part)	Ward No. 1142	EB No. 47	653	6	-
42201000	Greater Mumbai (M Corp.) (Part)	Ward No. 1142	EB No. 48	692	30	-
42201000	Greater Mumbai (M Corp.) (Part)	Ward No. 1142	EB No. 49	638	7	-
42201000	Greater Mumbai (M Corp.) (Part)	Ward No. 1142	EB No. 50	612	23	-
42201000	Greater Mumbai (M Corp.) (Part)	Ward No. 1142	EB No. 51	696	-	-
42201000	Greater Mumbai (M Corp.) (Part)	Ward No. 1142	EB No. 52	737	4	7
42201000	Greater Mumbai (M Corp.) (Part)	Ward No. 1142	EB No. 53	660	-	-
42201000	Greater Mumbai (M Corp.) (Part)	Ward No. 1142	EB No. 54	705	11	4
42201000	Greater Mumbai (M Corp.) (Part)	Ward No. 1142	EB No. 55	639	10	5
42201000	Greater Mumbai (M Corp.) (Part)	Ward No. 1142	EB No. 56	642	29	28
42201000	Greater Mumbai (M Corp.) (Part)	Ward No. 1142	EB No. 57	602	13	6
42201000	Greater Mumbai (M Corp.) (Part)	Ward No. 1142	EB No. 58	665	5	20
42201000	Greater Mumbai (M Corp.) (Part)	Ward No. 1142	EB No. 59	614	36	88
42201000	Greater Mumbai (M Corp.) (Part)	Ward No. 1142	EB No. 60	588	23	-
42201000	Greater Mumbai (M Corp.) (Part)	Ward No. 1142	EB No. 61	645	-	-
42201000	Greater Mumbai (M Corp.) (Part)	Ward No. 1142	EB No. 62	556	88	13
42201000	Greater Mumbai (M Corp.) (Part)	Ward No. 1142	EB No. 63	485	32	170
42201000	Greater Mumbai (M Corp.) (Part)	Ward No. 1142	EB No. 64	562	32	64
42201000	Greater Mumbai (M Corp.) (Part)	Ward No. 1142	EB No. 65	505	29	101
42201000	Greater Mumbai (M Corp.) (Part)	Ward No. 1142	EB No. 66	563	59	15
42201000	Greater Mumbai (M Corp.) (Part)	Ward No. 1142	EB No. 67	579	5	47
42201000	Greater Mumbai (M Corp.) (Part)	Ward No. 1142	EB No. 68	486	-	48
42201000	Greater Mumbai (M Corp.) (Part)	Ward No. 1142	EB No. 69	578	33	116
42201000	Greater Mumbai (M Corp.) (Part)	Ward No. 1142	EB No. 70	357	15	42
42201000	Greater Mumbai (M Corp.) (Part)	Ward No. 1142	EB No. 71	352	-	6
42201000	Greater Mumbai (M Corp.) (Part)	Ward No. 1142	EB No. 72	647	-	26
42201000	Greater Mumbai (M Corp.) (Part)	Ward No. 1142	EB No. 73	655	6	28
42201000	Greater Mumbai (M Corp.) (Part)	Ward No. 1142	EB No. 74	656	-	4
42201000	Greater Mumbai (M Corp.) (Part)	Ward No. 1142	EB No. 75	687	6	143
42201000	Greater Mumbai (M Corp.) (Part)	Ward No. 1142	EB No. 76	552	6	123
42201000	Greater Mumbai (M Corp.) (Part)	Ward No. 1142	EB No. 77	596	-	37
42201000	Greater Mumbai (M Corp.) (Part)	Ward No. 1142	EB No. 78	586	10	113
42201000	Greater Mumbai (M Corp.) (Part)	Ward No. 1142	EB No. 79	582	2	42
42201000	Greater Mumbai (M Corp.) (Part)	Ward No. 1142	EB No. 80	618	-	5
42201000	Greater Mumbai (M Corp.) (Part)	Ward No. 1142	EB No. 81	567	16	106
42201000	Greater Mumbai (M Corp.) (Part)	Ward No. 1142	EB No. 82	517	13	7
42201000	Greater Mumbai (M Corp.) (Part)	Ward No. 1142	EB No. 83	546	-	12
42201000	Greater Mumbai (M Corp.) (Part)	Ward No. 1142	EB No. 84	439	-	80
42201000	Greater Mumbai (M Corp.) (Part)	Ward No. 1142	EB No. 85	532	-	18

APPENDIX TO DISTRICT PRIMARY CENSUS ABSTRACT -(Contd.)
TOTAL, SCHEDULED CASTES AND SCHEDULED TRIBES POPULATION - URBAN BLOCK WISE

Location Code	Name of town	Name of ward	Boundaries of urban block/ EB number	Total population	Scheduled Castes population	Scheduled Tribes population
1	2	3	4	5	6	7
42201000	Greater Mumbai (M Corp.) (Part)	Ward No. 1142	EB No. 86	539	29	34
42201000	Greater Mumbai (M Corp.) (Part)	Ward No. 1142	EB No. 87	548	22	20
42201000	Greater Mumbai (M Corp.) (Part)	Ward No. 1142	EB No. 88	536	-	-
42201000	Greater Mumbai (M Corp.) (Part)	Ward No. 1143	EB No. 1	588	64	-
42201000	Greater Mumbai (M Corp.) (Part)	Ward No. 1143	EB No. 2	495	32	-
42201000	Greater Mumbai (M Corp.) (Part)	Ward No. 1143	EB No. 3	585	-	-
42201000	Greater Mumbai (M Corp.) (Part)	Ward No. 1143	EB No. 4	652	-	-
42201000	Greater Mumbai (M Corp.) (Part)	Ward No. 1143	EB No. 5	507	1	-
42201000	Greater Mumbai (M Corp.) (Part)	Ward No. 1143	EB No. 6	615	-	-
42201000	Greater Mumbai (M Corp.) (Part)	Ward No. 1143	EB No. 7	625	-	-
42201000	Greater Mumbai (M Corp.) (Part)	Ward No. 1143	EB No. 8	502	-	-
42201000	Greater Mumbai (M Corp.) (Part)	Ward No. 1143	EB No. 9	589	-	-
42201000	Greater Mumbai (M Corp.) (Part)	Ward No. 1143	EB No. 10	549	-	-
42201000	Greater Mumbai (M Corp.) (Part)	Ward No. 1143	EB No. 11	541	-	3
42201000	Greater Mumbai (M Corp.) (Part)	Ward No. 1143	EB No. 12	562	-	-
42201000	Greater Mumbai (M Corp.) (Part)	Ward No. 1143	EB No. 13	451	-	-
42201000	Greater Mumbai (M Corp.) (Part)	Ward No. 1143	EB No. 14	439	-	-
42201000	Greater Mumbai (M Corp.) (Part)	Ward No. 1143	EB No. 15	503	-	-
42201000	Greater Mumbai (M Corp.) (Part)	Ward No. 1143	EB No. 16	434	-	-
42201000	Greater Mumbai (M Corp.) (Part)	Ward No. 1143	EB No. 17	423	-	-
42201000	Greater Mumbai (M Corp.) (Part)	Ward No. 1143	EB No. 18	519	-	-
42201000	Greater Mumbai (M Corp.) (Part)	Ward No. 1143	EB No. 19	410	-	-
42201000	Greater Mumbai (M Corp.) (Part)	Ward No. 1143	EB No. 20	563	-	-
42201000	Greater Mumbai (M Corp.) (Part)	Ward No. 1143	EB No. 21	541	-	-
42201000	Greater Mumbai (M Corp.) (Part)	Ward No. 1143	EB No. 22	454	-	-
42201000	Greater Mumbai (M Corp.) (Part)	Ward No. 1143	EB No. 23	593	1	-
42201000	Greater Mumbai (M Corp.) (Part)	Ward No. 1143	EB No. 24	471	-	4
42201000	Greater Mumbai (M Corp.) (Part)	Ward No. 1143	EB No. 25	432	-	-
42201000	Greater Mumbai (M Corp.) (Part)	Ward No. 1143	EB No. 26	541	3	-
42201000	Greater Mumbai (M Corp.) (Part)	Ward No. 1143	EB No. 27	465	-	-
42201000	Greater Mumbai (M Corp.) (Part)	Ward No. 1143	EB No. 28	456	-	-
42201000	Greater Mumbai (M Corp.) (Part)	Ward No. 1143	EB No. 29	586	2	-
42201000	Greater Mumbai (M Corp.) (Part)	Ward No. 1143	EB No. 30	455	-	-
42201000	Greater Mumbai (M Corp.) (Part)	Ward No. 1143	EB No. 31	715	-	1
42201000	Greater Mumbai (M Corp.) (Part)	Ward No. 1143	EB No. 32	420	171	-
42201000	Greater Mumbai (M Corp.) (Part)	Ward No. 1143	EB No. 33	376	261	-
42201000	Greater Mumbai (M Corp.) (Part)	Ward No. 1143	EB No. 34	569	431	-
42201000	Greater Mumbai (M Corp.) (Part)	Ward No. 1143	EB No. 35	584	38	-
42201000	Greater Mumbai (M Corp.) (Part)	Ward No. 1143	EB No. 36	511	459	-
42201000	Greater Mumbai (M Corp.) (Part)	Ward No. 1143	EB No. 37	418	394	-
42201000	Greater Mumbai (M Corp.) (Part)	Ward No. 1143	EB No. 38	560	197	-
42201000	Greater Mumbai (M Corp.) (Part)	Ward No. 1143	EB No. 39	551	31	-
42201000	Greater Mumbai (M Corp.) (Part)	Ward No. 1143	EB No. 40	583	-	-
42201000	Greater Mumbai (M Corp.) (Part)	Ward No. 1143	EB No. 41	557	-	-
42201000	Greater Mumbai (M Corp.) (Part)	Ward No. 1143	EB No. 42	627	33	-
42201000	Greater Mumbai (M Corp.) (Part)	Ward No. 1143	EB No. 43	611	4	-

APPENDIX TO DISTRICT PRIMARY CENSUS ABSTRACT -(Contd.)

TOTAL, SCHEDULED CASTES AND SCHEDULED TRIBES POPULATION - URBAN BLOCK WISE

Location Code	Name of town	Name of ward	Boundaries of urban block/ EB number	Total population	Scheduled Castes population	Scheduled Tribes population
1	2	3	4	5	6	7
42201000	Greater Mumbai (M Corp.) (Part)	Ward No. 1143	EB No. 44	597	24	12
42201000	Greater Mumbai (M Corp.) (Part)	Ward No. 1143	EB No. 45	560	-	-
42201000	Greater Mumbai (M Corp.) (Part)	Ward No. 1143	EB No. 46	710	-	-
42201000	Greater Mumbai (M Corp.) (Part)	Ward No. 1143	EB No. 47	535	-	-
42201000	Greater Mumbai (M Corp.) (Part)	Ward No. 1143	EB No. 48	559	-	-
42201000	Greater Mumbai (M Corp.) (Part)	Ward No. 1143	EB No. 49	511	17	-
42201000	Greater Mumbai (M Corp.) (Part)	Ward No. 1143	EB No. 50	638	18	-
42201000	Greater Mumbai (M Corp.) (Part)	Ward No. 1143	EB No. 51	584	-	-
42201000	Greater Mumbai (M Corp.) (Part)	Ward No. 1143	EB No. 52	623	6	1
42201000	Greater Mumbai (M Corp.) (Part)	Ward No. 1143	EB No. 53	685	-	-
42201000	Greater Mumbai (M Corp.) (Part)	Ward No. 1143	EB No. 54	728	23	-
42201000	Greater Mumbai (M Corp.) (Part)	Ward No. 1143	EB No. 55	639	23	6
42201000	Greater Mumbai (M Corp.) (Part)	Ward No. 1143	EB No. 56	643	4	7
42201000	Greater Mumbai (M Corp.) (Part)	Ward No. 1143	EB No. 57	644	-	-
42201000	Greater Mumbai (M Corp.) (Part)	Ward No. 1143	EB No. 58	681	18	-
42201000	Greater Mumbai (M Corp.) (Part)	Ward No. 1143	EB No. 59	661	15	-
42201000	Greater Mumbai (M Corp.) (Part)	Ward No. 1143	EB No. 60	493	-	-
42201000	Greater Mumbai (M Corp.) (Part)	Ward No. 1143	EB No. 61	585	-	-
42201000	Greater Mumbai (M Corp.) (Part)	Ward No. 1144	EB No. 1	524	-	-
42201000	Greater Mumbai (M Corp.) (Part)	Ward No. 1144	EB No. 2	538	-	-
42201000	Greater Mumbai (M Corp.) (Part)	Ward No. 1144	EB No. 3	654	-	-
42201000	Greater Mumbai (M Corp.) (Part)	Ward No. 1144	EB No. 4	639	404	-
42201000	Greater Mumbai (M Corp.) (Part)	Ward No. 1144	EB No. 5	559	44	-
42201000	Greater Mumbai (M Corp.) (Part)	Ward No. 1144	EB No. 6	493	-	-
42201000	Greater Mumbai (M Corp.) (Part)	Ward No. 1144	EB No. 7	540	-	-
42201000	Greater Mumbai (M Corp.) (Part)	Ward No. 1144	EB No. 8	443	-	-
42201000	Greater Mumbai (M Corp.) (Part)	Ward No. 1144	EB No. 9	587	7	-
42201000	Greater Mumbai (M Corp.) (Part)	Ward No. 1144	EB No. 10	560	-	-
42201000	Greater Mumbai (M Corp.) (Part)	Ward No. 1144	EB No. 11	664	-	-
42201000	Greater Mumbai (M Corp.) (Part)	Ward No. 1144	EB No. 12	615	10	-
42201000	Greater Mumbai (M Corp.) (Part)	Ward No. 1144	EB No. 13	550	10	-
42201000	Greater Mumbai (M Corp.) (Part)	Ward No. 1144	EB No. 14	442	17	7
42201000	Greater Mumbai (M Corp.) (Part)	Ward No. 1144	EB No. 15	414	-	-
42201000	Greater Mumbai (M Corp.) (Part)	Ward No. 1144	EB No. 16	669	-	-
42201000	Greater Mumbai (M Corp.) (Part)	Ward No. 1144	EB No. 17	595	10	11
42201000	Greater Mumbai (M Corp.) (Part)	Ward No. 1144	EB No. 18	533	-	-
42201000	Greater Mumbai (M Corp.) (Part)	Ward No. 1144	EB No. 19	489	-	-
42201000	Greater Mumbai (M Corp.) (Part)	Ward No. 1144	EB No. 20	573	-	-
42201000	Greater Mumbai (M Corp.) (Part)	Ward No. 1144	EB No. 21	395	-	-
42201000	Greater Mumbai (M Corp.) (Part)	Ward No. 1144	EB No. 22	547	-	-
42201000	Greater Mumbai (M Corp.) (Part)	Ward No. 1144	EB No. 23	473	-	-
42201000	Greater Mumbai (M Corp.) (Part)	Ward No. 1144	EB No. 24	426	-	-
42201000	Greater Mumbai (M Corp.) (Part)	Ward No. 1144	EB No. 25	449	22	-
42201000	Greater Mumbai (M Corp.) (Part)	Ward No. 1144	EB No. 26	806	168	-
42201000	Greater Mumbai (M Corp.) (Part)	Ward No. 1144	EB No. 27	483	12	-
42201000	Greater Mumbai (M Corp.) (Part)	Ward No. 1144	EB No. 28	559	-	-

APPENDIX TO DISTRICT PRIMARY CENSUS ABSTRACT -(Contd.)

TOTAL, SCHEDULED CASTES AND SCHEDULED TRIBES POPULATION - URBAN BLOCK WISE

Location Code	Name of town	Name of ward	Boundaries of urban block/ EB number	Total population	Scheduled Castes population	Scheduled Tribes population
1	2	3	4	5	6	7
42201000	Greater Mumbai (M Corp.) (Part)	Ward No. 1144	EB No. 29	532	-	6
42201000	Greater Mumbai (M Corp.) (Part)	Ward No. 1144	EB No. 30	599	-	-
42201000	Greater Mumbai (M Corp.) (Part)	Ward No. 1144	EB No. 31	450	-	-
42201000	Greater Mumbai (M Corp.) (Part)	Ward No. 1144	EB No. 32	619	-	-
42201000	Greater Mumbai (M Corp.) (Part)	Ward No. 1144	EB No. 33	581	-	-
42201000	Greater Mumbai (M Corp.) (Part)	Ward No. 1144	EB No. 34	521	-	-
42201000	Greater Mumbai (M Corp.) (Part)	Ward No. 1144	EB No. 35	590	-	-
42201000	Greater Mumbai (M Corp.) (Part)	Ward No. 1144	EB No. 36	465	9	-
42201000	Greater Mumbai (M Corp.) (Part)	Ward No. 1144	EB No. 37	667	-	-
42201000	Greater Mumbai (M Corp.) (Part)	Ward No. 1144	EB No. 38	543	-	-
42201000	Greater Mumbai (M Corp.) (Part)	Ward No. 1144	EB No. 39	503	-	-
42201000	Greater Mumbai (M Corp.) (Part)	Ward No. 1144	EB No. 40	396	-	-
42201000	Greater Mumbai (M Corp.) (Part)	Ward No. 1145	EB No. 1	369	-	-
42201000	Greater Mumbai (M Corp.) (Part)	Ward No. 1145	EB No. 2	447	-	-
42201000	Greater Mumbai (M Corp.) (Part)	Ward No. 1145	EB No. 3	565	-	-
42201000	Greater Mumbai (M Corp.) (Part)	Ward No. 1145	EB No. 4	629	-	-
42201000	Greater Mumbai (M Corp.) (Part)	Ward No. 1145	EB No. 5	574	69	26
42201000	Greater Mumbai (M Corp.) (Part)	Ward No. 1145	EB No. 6	615	4	-
42201000	Greater Mumbai (M Corp.) (Part)	Ward No. 1145	EB No. 7	557	31	10
42201000	Greater Mumbai (M Corp.) (Part)	Ward No. 1145	EB No. 8	510	-	-
42201000	Greater Mumbai (M Corp.) (Part)	Ward No. 1145	EB No. 9	427	6	-
42201000	Greater Mumbai (M Corp.) (Part)	Ward No. 1145	EB No. 10	534	-	3
42201000	Greater Mumbai (M Corp.) (Part)	Ward No. 1145	EB No. 11	540	-	-
42201000	Greater Mumbai (M Corp.) (Part)	Ward No. 1145	EB No. 12	602	17	-
42201000	Greater Mumbai (M Corp.) (Part)	Ward No. 1145	EB No. 13	562	-	-
42201000	Greater Mumbai (M Corp.) (Part)	Ward No. 1145	EB No. 14	580	56	1
42201000	Greater Mumbai (M Corp.) (Part)	Ward No. 1145	EB No. 15	622	29	11
42201000	Greater Mumbai (M Corp.) (Part)	Ward No. 1145	EB No. 16	592	5	2
42201000	Greater Mumbai (M Corp.) (Part)	Ward No. 1145	EB No. 17	555	-	-
42201000	Greater Mumbai (M Corp.) (Part)	Ward No. 1145	EB No. 18	535	12	-
42201000	Greater Mumbai (M Corp.) (Part)	Ward No. 1145	EB No. 19	593	-	-
42201000	Greater Mumbai (M Corp.) (Part)	Ward No. 1145	EB No. 20	546	-	-
42201000	Greater Mumbai (M Corp.) (Part)	Ward No. 1145	EB No. 21	788	4	-
42201000	Greater Mumbai (M Corp.) (Part)	Ward No. 1145	EB No. 22	629	-	-
42201000	Greater Mumbai (M Corp.) (Part)	Ward No. 1145	EB No. 23	682	-	-
42201000	Greater Mumbai (M Corp.) (Part)	Ward No. 1145	EB No. 24	686	-	-
42201000	Greater Mumbai (M Corp.) (Part)	Ward No. 1145	EB No. 25	539	5	-
42201000	Greater Mumbai (M Corp.) (Part)	Ward No. 1146	EB No. 1	630	7	-
42201000	Greater Mumbai (M Corp.) (Part)	Ward No. 1146	EB No. 2	610	15	5
42201000	Greater Mumbai (M Corp.) (Part)	Ward No. 1146	EB No. 3	712	-	-
42201000	Greater Mumbai (M Corp.) (Part)	Ward No. 1146	EB No. 4	668	-	4
42201000	Greater Mumbai (M Corp.) (Part)	Ward No. 1146	EB No. 5	553	-	-
42201000	Greater Mumbai (M Corp.) (Part)	Ward No. 1146	EB No. 6	618	8	-
42201000	Greater Mumbai (M Corp.) (Part)	Ward No. 1146	EB No. 7	568	-	-
42201000	Greater Mumbai (M Corp.) (Part)	Ward No. 1146	EB No. 8	608	-	-
42201000	Greater Mumbai (M Corp.) (Part)	Ward No. 1146	EB No. 9	654	8	-

APPENDIX TO DISTRICT PRIMARY CENSUS ABSTRACT -(Contd.)

TOTAL, SCHEDULED CASTES AND SCHEDULED TRIBES POPULATION - URBAN BLOCK WISE

Location Code	Name of town	Name of ward	Boundaries of urban block/ EB number	Total population	Scheduled Castes population	Scheduled Tribes population
1	2	3	4	5	6	7
42201000	Greater Mumbai (M Corp.) (Part)	Ward No. 1146	EB No. 10	645	-	-
42201000	Greater Mumbai (M Corp.) (Part)	Ward No. 1146	EB No. 11	718	65	-
42201000	Greater Mumbai (M Corp.) (Part)	Ward No. 1146	EB No. 12	646	-	-
42201000	Greater Mumbai (M Corp.) (Part)	Ward No. 1146	EB No. 13	619	2	7
42201000	Greater Mumbai (M Corp.) (Part)	Ward No. 1146	EB No. 14	793	-	-
42201000	Greater Mumbai (M Corp.) (Part)	Ward No. 1146	EB No. 15	720	-	-
42201000	Greater Mumbai (M Corp.) (Part)	Ward No. 1146	EB No. 16	723	-	-
42201000	Greater Mumbai (M Corp.) (Part)	Ward No. 1146	EB No. 17	634	-	-
42201000	Greater Mumbai (M Corp.) (Part)	Ward No. 1146	EB No. 18	599	-	-
42201000	Greater Mumbai (M Corp.) (Part)	Ward No. 1146	EB No. 19	686	-	-
42201000	Greater Mumbai (M Corp.) (Part)	Ward No. 1146	EB No. 20	488	-	-
42201000	Greater Mumbai (M Corp.) (Part)	Ward No. 1146	EB No. 21	480	-	-
42201000	Greater Mumbai (M Corp.) (Part)	Ward No. 1146	EB No. 22	636	-	-
42201000	Greater Mumbai (M Corp.) (Part)	Ward No. 1146	EB No. 23	584	-	-
42201000	Greater Mumbai (M Corp.) (Part)	Ward No. 1146	EB No. 24	556	-	-
42201000	Greater Mumbai (M Corp.) (Part)	Ward No. 1146	EB No. 25	596	8	-
42201000	Greater Mumbai (M Corp.) (Part)	Ward No. 1146	EB No. 26	702	13	-
42201000	Greater Mumbai (M Corp.) (Part)	Ward No. 1146	EB No. 27	726	7	-
42201000	Greater Mumbai (M Corp.) (Part)	Ward No. 1146	EB No. 28	601	6	-
42201000	Greater Mumbai (M Corp.) (Part)	Ward No. 1146	EB No. 29	705	-	-
42201000	Greater Mumbai (M Corp.) (Part)	Ward No. 1146	EB No. 30	654	-	-
42201000	Greater Mumbai (M Corp.) (Part)	Ward No. 1146	EB No. 31	643	-	-
42201000	Greater Mumbai (M Corp.) (Part)	Ward No. 1146	EB No. 32	331	4	-
42201000	Greater Mumbai (M Corp.) (Part)	Ward No. 1146	EB No. 33	680	54	-
42201000	Greater Mumbai (M Corp.) (Part)	Ward No. 1146	EB No. 34	676	40	-
42201000	Greater Mumbai (M Corp.) (Part)	Ward No. 1146	EB No. 35	589	-	-
42201000	Greater Mumbai (M Corp.) (Part)	Ward No. 1146	EB No. 36	640	1	-
42201000	Greater Mumbai (M Corp.) (Part)	Ward No. 1146	EB No. 37	637	-	-
42201000	Greater Mumbai (M Corp.) (Part)	Ward No. 1146	EB No. 38	592	-	1
42201000	Greater Mumbai (M Corp.) (Part)	Ward No. 1146	EB No. 39	613	2	-
42201000	Greater Mumbai (M Corp.) (Part)	Ward No. 1146	EB No. 40	701	-	-
42201000	Greater Mumbai (M Corp.) (Part)	Ward No. 1146	EB No. 41	665	-	-
42201000	Greater Mumbai (M Corp.) (Part)	Ward No. 1146	EB No. 42	574	-	-
42201000	Greater Mumbai (M Corp.) (Part)	Ward No. 1146	EB No. 43	587	2	-
42201000	Greater Mumbai (M Corp.) (Part)	Ward No. 1146	EB No. 44	633	-	-
42201000	Greater Mumbai (M Corp.) (Part)	Ward No. 1147	EB No. 1	608	7	-
42201000	Greater Mumbai (M Corp.) (Part)	Ward No. 1147	EB No. 2	581	1	-
42201000	Greater Mumbai (M Corp.) (Part)	Ward No. 1147	EB No. 3	766	-	-
42201000	Greater Mumbai (M Corp.) (Part)	Ward No. 1147	EB No. 4	737	-	-
42201000	Greater Mumbai (M Corp.) (Part)	Ward No. 1147	EB No. 5	644	-	-
42201000	Greater Mumbai (M Corp.) (Part)	Ward No. 1147	EB No. 6	600	-	-
42201000	Greater Mumbai (M Corp.) (Part)	Ward No. 1147	EB No. 7	629	-	-
42201000	Greater Mumbai (M Corp.) (Part)	Ward No. 1147	EB No. 8	468	3	1
42201000	Greater Mumbai (M Corp.) (Part)	Ward No. 1147	EB No. 9	587	-	-
42201000	Greater Mumbai (M Corp.) (Part)	Ward No. 1147	EB No. 10	611	-	-
42201000	Greater Mumbai (M Corp.) (Part)	Ward No. 1147	EB No. 11	672	-	-

APPENDIX TO DISTRICT PRIMARY CENSUS ABSTRACT -(Contd.)
TOTAL, SCHEDULED CASTES AND SCHEDULED TRIBES POPULATION - URBAN BLOCK WISE

Location Code	Name of town	Name of ward	Boundaries of urban block/ EB number	Total population	Scheduled Castes population	Scheduled Tribes population
1	2	3	4	5	6	7
42201000	Greater Mumbai (M Corp.) (Part)	Ward No. 1147	EB No. 12	659	-	-
42201000	Greater Mumbai (M Corp.) (Part)	Ward No. 1147	EB No. 13	655	-	-
42201000	Greater Mumbai (M Corp.) (Part)	Ward No. 1147	EB No. 14	689	3	-
42201000	Greater Mumbai (M Corp.) (Part)	Ward No. 1147	EB No. 15	714	9	-
42201000	Greater Mumbai (M Corp.) (Part)	Ward No. 1147	EB No. 16	582	19	-
42201000	Greater Mumbai (M Corp.) (Part)	Ward No. 1147	EB No. 17	644	-	-
42201000	Greater Mumbai (M Corp.) (Part)	Ward No. 1147	EB No. 18	647	-	-
42201000	Greater Mumbai (M Corp.) (Part)	Ward No. 1147	EB No. 19	643	9	-
42201000	Greater Mumbai (M Corp.) (Part)	Ward No. 1147	EB No. 20	782	10	-
42201000	Greater Mumbai (M Corp.) (Part)	Ward No. 1147	EB No. 21	670	-	1
42201000	Greater Mumbai (M Corp.) (Part)	Ward No. 1147	EB No. 22	667	-	-
42201000	Greater Mumbai (M Corp.) (Part)	Ward No. 1147	EB No. 23	708	-	-
42201000	Greater Mumbai (M Corp.) (Part)	Ward No. 1147	EB No. 24	669	-	-
42201000	Greater Mumbai (M Corp.) (Part)	Ward No. 1147	EB No. 25	583	-	-
42201000	Greater Mumbai (M Corp.) (Part)	Ward No. 1147	EB No. 26	620	-	-
42201000	Greater Mumbai (M Corp.) (Part)	Ward No. 1147	EB No. 27	575	-	-
42201000	Greater Mumbai (M Corp.) (Part)	Ward No. 1147	EB No. 28	541	-	-
42201000	Greater Mumbai (M Corp.) (Part)	Ward No. 1147	EB No. 29	666	14	-
42201000	Greater Mumbai (M Corp.) (Part)	Ward No. 1147	EB No. 30	728	5	-
42201000	Greater Mumbai (M Corp.) (Part)	Ward No. 1147	EB No. 31	661	4	-
42201000	Greater Mumbai (M Corp.) (Part)	Ward No. 1147	EB No. 32	716	6	-
42201000	Greater Mumbai (M Corp.) (Part)	Ward No. 1147	EB No. 33	643	-	4
42201000	Greater Mumbai (M Corp.) (Part)	Ward No. 1147	EB No. 34	584	-	-
42201000	Greater Mumbai (M Corp.) (Part)	Ward No. 1147	EB No. 35	658	12	-
42201000	Greater Mumbai (M Corp.) (Part)	Ward No. 1147	EB No. 36	664	-	-
42201000	Greater Mumbai (M Corp.) (Part)	Ward No. 1147	EB No. 37	633	-	-
42201000	Greater Mumbai (M Corp.) (Part)	Ward No. 1147	EB No. 38	774	1	-
42201000	Greater Mumbai (M Corp.) (Part)	Ward No. 1147	EB No. 39	690	7	-
42201000	Greater Mumbai (M Corp.) (Part)	Ward No. 1147	EB No. 40	554	20	11
42201000	Greater Mumbai (M Corp.) (Part)	Ward No. 1147	EB No. 41	647	-	-
42201000	Greater Mumbai (M Corp.) (Part)	Ward No. 1147	EB No. 42	700	5	-
42201000	Greater Mumbai (M Corp.) (Part)	Ward No. 1147	EB No. 43	668	2	-
42201000	Greater Mumbai (M Corp.) (Part)	Ward No. 1147	EB No. 44	674	3	18
42201000	Greater Mumbai (M Corp.) (Part)	Ward No. 1147	EB No. 45	737	6	-
42201000	Greater Mumbai (M Corp.) (Part)	Ward No. 1147	EB No. 46	746	33	-
42201000	Greater Mumbai (M Corp.) (Part)	Ward No. 1147	EB No. 47	647	-	4
42201000	Greater Mumbai (M Corp.) (Part)	Ward No. 1151	EB No. 150	372	98	-
42201000	Greater Mumbai (M Corp.) (Part)	Ward No. 1151	EB No. 151	561	-	-
42201000	Greater Mumbai (M Corp.) (Part)	Ward No. 1151	EB No. 152	322	-	-
42201000	Greater Mumbai (M Corp.) (Part)	Ward No. 1151	EB No. 153	197	-	-
42201000	Greater Mumbai (M Corp.) (Part)	Ward No. 1151	EB No. 154	658	-	-
42201000	Greater Mumbai (M Corp.) (Part)	Ward No. 1151	EB No. 155	624	-	-
42201000	Greater Mumbai (M Corp.) (Part)	Ward No. 1151	EB No. 156	157	-	-
42201000	Greater Mumbai (M Corp.) (Part)	Ward No. 1151	EB No. 157	455	-	-
42201000	Greater Mumbai (M Corp.) (Part)	Ward No. 1151	EB No. 158	642	1	-
42201000	Greater Mumbai (M Corp.) (Part)	Ward No. 1151	EB No. 159	437	4	-

APPENDIX TO DISTRICT PRIMARY CENSUS ABSTRACT -(Contd.)

TOTAL, SCHEDULED CASTES AND SCHEDULED TRIBES POPULATION - URBAN BLOCK WISE

Location Code	Name of town	Name of ward	Boundaries of urban block/ EB number	Total population	Scheduled Castes population	Scheduled Tribes population
1	2	3	4	5	6	7
42201000	Greater Mumbai (M Corp.) (Part)	Ward No. 1151	EB No. 160	551	-	-
42201000	Greater Mumbai (M Corp.) (Part)	Ward No. 1151	EB No. 161	357	-	-
42201000	Greater Mumbai (M Corp.) (Part)	Ward No. 1151	EB No. 162	363	10	-
42201000	Greater Mumbai (M Corp.) (Part)	Ward No. 1151	EB No. 163	283	-	-
42201000	Greater Mumbai (M Corp.) (Part)	Ward No. 1151	EB No. 164	664	10	57
42201000	Greater Mumbai (M Corp.) (Part)	Ward No. 1151	EB No. 165	645	-	-
42201000	Greater Mumbai (M Corp.) (Part)	Ward No. 1151	EB No. 166	678	-	-
42201000	Greater Mumbai (M Corp.) (Part)	Ward No. 1151	EB No. 167	651	-	-
42201000	Greater Mumbai (M Corp.) (Part)	Ward No. 1151	EB No. 168	544	-	-
42201000	Greater Mumbai (M Corp.) (Part)	Ward No. 1151	EB No. 169	411	5	9
42201000	Greater Mumbai (M Corp.) (Part)	Ward No. 1151	EB No. 170	59	-	-
42201000	Greater Mumbai (M Corp.) (Part)	Ward No. 1151	EB No. 171	460	-	-
42201000	Greater Mumbai (M Corp.) (Part)	Ward No. 1151	EB No. 172	442	-	202
42201000	Greater Mumbai (M Corp.) (Part)	Ward No. 1151	EB No. 173	674	6	-
42201000	Greater Mumbai (M Corp.) (Part)	Ward No. 1151	EB No. 174	683	-	-
42201000	Greater Mumbai (M Corp.) (Part)	Ward No. 1151	EB No. 175	670	-	-
42201000	Greater Mumbai (M Corp.) (Part)	Ward No. 1151	EB No. 176	552	-	-
42201000	Greater Mumbai (M Corp.) (Part)	Ward No. 1151	EB No. 177	501	-	-
42201000	Greater Mumbai (M Corp.) (Part)	Ward No. 1151	EB No. 178	609	-	-
42201000	Greater Mumbai (M Corp.) (Part)	Ward No. 1151	EB No. 179	679	8	-
42201000	Greater Mumbai (M Corp.) (Part)	Ward No. 1151	EB No. 180	660	-	-
42201000	Greater Mumbai (M Corp.) (Part)	Ward No. 1151	EB No. 181	430	2	-
42201000	Greater Mumbai (M Corp.) (Part)	Ward No. 1151	EB No. 182	280	6	-
42201000	Greater Mumbai (M Corp.) (Part)	Ward No. 1151	EB No. 183	238	-	-
42201000	Greater Mumbai (M Corp.) (Part)	Ward No. 1151	EB No. 184	348	12	5
42201000	Greater Mumbai (M Corp.) (Part)	Ward No. 1151	EB No. 185	250	22	-
42201000	Greater Mumbai (M Corp.) (Part)	Ward No. 1151	EB No. 186	510	8	-
42201000	Greater Mumbai (M Corp.) (Part)	Ward No. 1151	EB No. 187	548	15	-
42201000	Greater Mumbai (M Corp.) (Part)	Ward No. 1151	EB No. 188	559	5	-
42201000	Greater Mumbai (M Corp.) (Part)	Ward No. 1151	EB No. 189	320	18	-
42201000	Greater Mumbai (M Corp.) (Part)	Ward No. 1151	EB No. 190	430	-	-
42201000	Greater Mumbai (M Corp.) (Part)	Ward No. 1151	EB No. 192	205	-	-
42201000	Greater Mumbai (M Corp.) (Part)	Ward No. 1151	EB No. 194	660	209	3
42201000	Greater Mumbai (M Corp.) (Part)	Ward No. 1151	EB No. 195	228	164	-
42201000	Greater Mumbai (M Corp.) (Part)	Ward No. 1151	EB No. 196	697	1	-
42201000	Greater Mumbai (M Corp.) (Part)	Ward No. 1151	EB No. 197	568	-	-
42201000	Greater Mumbai (M Corp.) (Part)	Ward No. 1249	EB No. 1	691	-	-
42201000	Greater Mumbai (M Corp.) (Part)	Ward No. 1249	EB No. 2	558	-	-
42201000	Greater Mumbai (M Corp.) (Part)	Ward No. 1249	EB No. 3	562	-	-
42201000	Greater Mumbai (M Corp.) (Part)	Ward No. 1249	EB No. 4	565	-	-
42201000	Greater Mumbai (M Corp.) (Part)	Ward No. 1249	EB No. 5	602	-	-
42201000	Greater Mumbai (M Corp.) (Part)	Ward No. 1249	EB No. 6	555	-	-
42201000	Greater Mumbai (M Corp.) (Part)	Ward No. 1249	EB No. 7	637	-	35
42201000	Greater Mumbai (M Corp.) (Part)	Ward No. 1249	EB No. 8	546	-	-
42201000	Greater Mumbai (M Corp.) (Part)	Ward No. 1249	EB No. 9	537	-	-

APPENDIX TO DISTRICT PRIMARY CENSUS ABSTRACT -(Contd.)

TOTAL, SCHEDULED CASTES AND SCHEDULED TRIBES POPULATION - URBAN BLOCK WISE

Location Code	Name of town	Name of ward	Boundaries of urban block/ EB number	Total population	Scheduled Castes population	Scheduled Tribes population
1	2	3	4	5	6	7
42201000	Greater Mumbai (M Corp.) (Part)	Ward No. 1249	EB No. 10	712	11	-
42201000	Greater Mumbai (M Corp.) (Part)	Ward No. 1249	EB No. 11	643	-	-
42201000	Greater Mumbai (M Corp.) (Part)	Ward No. 1249	EB No. 12	583	-	-
42201000	Greater Mumbai (M Corp.) (Part)	Ward No. 1249	EB No. 13	605	-	-
42201000	Greater Mumbai (M Corp.) (Part)	Ward No. 1249	EB No. 14	739	-	-
42201000	Greater Mumbai (M Corp.) (Part)	Ward No. 1249	EB No. 15	774	-	-
42201000	Greater Mumbai (M Corp.) (Part)	Ward No. 1249	EB No. 16	480	5	-
42201000	Greater Mumbai (M Corp.) (Part)	Ward No. 1249	EB No. 17	671	2	-
42201000	Greater Mumbai (M Corp.) (Part)	Ward No. 1249	EB No. 18	536	-	-
42201000	Greater Mumbai (M Corp.) (Part)	Ward No. 1249	EB No. 19	517	-	-
42201000	Greater Mumbai (M Corp.) (Part)	Ward No. 1249	EB No. 20	792	-	-
42201000	Greater Mumbai (M Corp.) (Part)	Ward No. 1249	EB No. 21	611	18	-
42201000	Greater Mumbai (M Corp.) (Part)	Ward No. 1249	EB No. 22	741	3	-
42201000	Greater Mumbai (M Corp.) (Part)	Ward No. 1249	EB No. 23	589	-	-
42201000	Greater Mumbai (M Corp.) (Part)	Ward No. 1249	EB No. 24	645	49	6
42201000	Greater Mumbai (M Corp.) (Part)	Ward No. 1249	EB No. 25	663	12	8
42201000	Greater Mumbai (M Corp.) (Part)	Ward No. 1249	EB No. 26	761	23	-
42201000	Greater Mumbai (M Corp.) (Part)	Ward No. 1249	EB No. 27	584	-	-
42201000	Greater Mumbai (M Corp.) (Part)	Ward No. 1249	EB No. 28	643	4	12
42201000	Greater Mumbai (M Corp.) (Part)	Ward No. 1249	EB No. 29	681	-	4
42201000	Greater Mumbai (M Corp.) (Part)	Ward No. 1249	EB No. 30	556	-	-
42201000	Greater Mumbai (M Corp.) (Part)	Ward No. 1249	EB No. 31	640	9	-
42201000	Greater Mumbai (M Corp.) (Part)	Ward No. 1249	EB No. 32	589	-	-
42201000	Greater Mumbai (M Corp.) (Part)	Ward No. 1249	EB No. 33	609	-	62
42201000	Greater Mumbai (M Corp.) (Part)	Ward No. 1249	EB No. 34	608	21	26
42201000	Greater Mumbai (M Corp.) (Part)	Ward No. 1249	EB No. 35	566	-	16
42201000	Greater Mumbai (M Corp.) (Part)	Ward No. 1249	EB No. 36	560	9	9
42201000	Greater Mumbai (M Corp.) (Part)	Ward No. 1249	EB No. 37	615	4	-
42201000	Greater Mumbai (M Corp.) (Part)	Ward No. 1249	EB No. 38	684	-	5
42201000	Greater Mumbai (M Corp.) (Part)	Ward No. 1249	EB No. 39	618	4	-
42201000	Greater Mumbai (M Corp.) (Part)	Ward No. 1249	EB No. 40	526	-	-
42201000	Greater Mumbai (M Corp.) (Part)	Ward No. 1249	EB No. 41	602	-	-
42201000	Greater Mumbai (M Corp.) (Part)	Ward No. 1249	EB No. 42	577	2	4
42201000	Greater Mumbai (M Corp.) (Part)	Ward No. 1249	EB No. 43	631	8	-
42201000	Greater Mumbai (M Corp.) (Part)	Ward No. 1249	EB No. 44	570	-	-
42201000	Greater Mumbai (M Corp.) (Part)	Ward No. 1249	EB No. 45	836	-	-
42201000	Greater Mumbai (M Corp.) (Part)	Ward No. 1249	EB No. 46	563	-	-
42201000	Greater Mumbai (M Corp.) (Part)	Ward No. 1249	EB No. 47	650	2	22
42201000	Greater Mumbai (M Corp.) (Part)	Ward No. 1249	EB No. 48	798	-	-
42201000	Greater Mumbai (M Corp.) (Part)	Ward No. 1249	EB No. 49	571	4	-
42201000	Greater Mumbai (M Corp.) (Part)	Ward No. 1249	EB No. 50	589	14	-
42201000	Greater Mumbai (M Corp.) (Part)	Ward No. 1249	EB No. 51	651	-	-
42201000	Greater Mumbai (M Corp.) (Part)	Ward No. 1249	EB No. 52	636	-	-
42201000	Greater Mumbai (M Corp.) (Part)	Ward No. 1249	EB No. 53	598	-	-
42201000	Greater Mumbai (M Corp.) (Part)	Ward No. 1249	EB No. 54	561	-	-
42201000	Greater Mumbai (M Corp.) (Part)	Ward No. 1249	EB No. 55	635	-	-

APPENDIX TO DISTRICT PRIMARY CENSUS ABSTRACT -(Contd.)

TOTAL, SCHEDULED CASTES AND SCHEDULED TRIBES POPULATION - URBAN BLOCK WISE

Location Code	Name of town	Name of ward	Boundaries of urban block/ EB number	Total population	Scheduled Castes population	Scheduled Tribes population
1	2	3	4	5	6	7
42201000	Greater Mumbai (M Corp.) (Part)	Ward No. 1249	EB No. 56	546	-	-
42201000	Greater Mumbai (M Corp.) (Part)	Ward No. 1249	EB No. 57	859	-	-
42201000	Greater Mumbai (M Corp.) (Part)	Ward No. 1249	EB No. 58	516	-	-
42201000	Greater Mumbai (M Corp.) (Part)	Ward No. 1249	EB No. 59	536	-	-
42201000	Greater Mumbai (M Corp.) (Part)	Ward No. 1249	EB No. 60	604	-	-
42201000	Greater Mumbai (M Corp.) (Part)	Ward No. 1249	EB No. 61	697	-	-
42201000	Greater Mumbai (M Corp.) (Part)	Ward No. 1249	EB No. 62	595	-	-
42201000	Greater Mumbai (M Corp.) (Part)	Ward No. 1249	EB No. 63	605	-	-
42201000	Greater Mumbai (M Corp.) (Part)	Ward No. 1249	EB No. 64	571	-	-
42201000	Greater Mumbai (M Corp.) (Part)	Ward No. 1249	EB No. 65	548	-	-
42201000	Greater Mumbai (M Corp.) (Part)	Ward No. 1249	EB No. 66	556	-	8
42201000	Greater Mumbai (M Corp.) (Part)	Ward No. 1249	EB No. 67	503	-	-
42201000	Greater Mumbai (M Corp.) (Part)	Ward No. 1249	EB No. 68	534	-	-
42201000	Greater Mumbai (M Corp.) (Part)	Ward No. 1249	EB No. 69	582	-	-
42201000	Greater Mumbai (M Corp.) (Part)	Ward No. 1249	EB No. 70	590	9	-
42201000	Greater Mumbai (M Corp.) (Part)	Ward No. 1249	EB No. 71	518	-	-
42201000	Greater Mumbai (M Corp.) (Part)	Ward No. 1249	EB No. 72	493	-	-
42201000	Greater Mumbai (M Corp.) (Part)	Ward No. 1249	EB No. 73	654	7	-
42201000	Greater Mumbai (M Corp.) (Part)	Ward No. 1249	EB No. 74	658	-	-
42201000	Greater Mumbai (M Corp.) (Part)	Ward No. 1249	EB No. 75	594	-	-
42201000	Greater Mumbai (M Corp.) (Part)	Ward No. 1249	EB No. 76	593	-	-
42201000	Greater Mumbai (M Corp.) (Part)	Ward No. 1249	EB No. 77	615	3	-
42201000	Greater Mumbai (M Corp.) (Part)	Ward No. 1249	EB No. 78	559	-	-
42201000	Greater Mumbai (M Corp.) (Part)	Ward No. 1249	EB No. 79	491	-	-
42201000	Greater Mumbai (M Corp.) (Part)	Ward No. 1249	EB No. 80	646	-	-
42201000	Greater Mumbai (M Corp.) (Part)	Ward No. 1249	EB No. 81	587	7	-
42201000	Greater Mumbai (M Corp.) (Part)	Ward No. 1249	EB No. 82	540	-	-
42201000	Greater Mumbai (M Corp.) (Part)	Ward No. 1249	EB No. 83	534	-	-
42201000	Greater Mumbai (M Corp.) (Part)	Ward No. 1249	EB No. 84	466	3	-
42201000	Greater Mumbai (M Corp.) (Part)	Ward No. 1249	EB No. 85	586	-	-
42201000	Greater Mumbai (M Corp.) (Part)	Ward No. 1249	EB No. 86	374	-	-
42201000	Greater Mumbai (M Corp.) (Part)	Ward No. 1249	EB No. 87	713	-	-
42201000	Greater Mumbai (M Corp.) (Part)	Ward No. 1249	EB No. 88	562	-	-
42201000	Greater Mumbai (M Corp.) (Part)	Ward No. 1249	EB No. 89	652	-	-
42201000	Greater Mumbai (M Corp.) (Part)	Ward No. 1249	EB No. 90	597	-	-
42201000	Greater Mumbai (M Corp.) (Part)	Ward No. 1249	EB No. 91	593	-	36
42201000	Greater Mumbai (M Corp.) (Part)	Ward No. 1249	EB No. 92	682	-	-
42201000	Greater Mumbai (M Corp.) (Part)	Ward No. 1249	EB No. 93	597	-	-
42201000	Greater Mumbai (M Corp.) (Part)	Ward No. 1249	EB No. 94	542	-	17
42201000	Greater Mumbai (M Corp.) (Part)	Ward No. 1249	EB No. 95	741	-	-
42201000	Greater Mumbai (M Corp.) (Part)	Ward No. 1249	EB No. 96	709	-	-
42201000	Greater Mumbai (M Corp.) (Part)	Ward No. 1249	EB No. 97	660	-	5
42201000	Greater Mumbai (M Corp.) (Part)	Ward No. 1249	EB No. 98	581	-	-
42201000	Greater Mumbai (M Corp.) (Part)	Ward No. 1249	EB No. 99	587	10	-
42201000	Greater Mumbai (M Corp.) (Part)	Ward No. 1249	EB No. 100	588	-	-
42201000	Greater Mumbai (M Corp.) (Part)	Ward No. 1249	EB No. 101	625	-	-

APPENDIX TO DISTRICT PRIMARY CENSUS ABSTRACT -(Contd.)

TOTAL, SCHEDULED CASTES AND SCHEDULED TRIBES POPULATION - URBAN BLOCK WISE

Location Code	Name of town	Name of ward	Boundaries of urban block/ EB number	Total population	Scheduled Castes population	Scheduled Tribes population
1	2	3	4	5	6	7
42201000	Greater Mumbai (M Corp.) (Part)	Ward No. 1249	EB No. 102	624	-	2
42201000	Greater Mumbai (M Corp.) (Part)	Ward No. 1249	EB No. 103	641	-	-
42201000	Greater Mumbai (M Corp.) (Part)	Ward No. 1249	EB No. 104	689	-	-
42201000	Greater Mumbai (M Corp.) (Part)	Ward No. 1249	EB No. 105	615	-	-
42201000	Greater Mumbai (M Corp.) (Part)	Ward No. 1249	EB No. 106	545	-	-
42201000	Greater Mumbai (M Corp.) (Part)	Ward No. 1249	EB No. 107	587	-	-
42201000	Greater Mumbai (M Corp.) (Part)	Ward No. 1249	EB No. 108	572	4	11
42201000	Greater Mumbai (M Corp.) (Part)	Ward No. 1249	EB No. 109	483	-	-
42201000	Greater Mumbai (M Corp.) (Part)	Ward No. 1249	EB No. 110	544	-	-
42201000	Greater Mumbai (M Corp.) (Part)	Ward No. 1249	EB No. 111	287	6	-
42201000	Greater Mumbai (M Corp.) (Part)	Ward No. 1249	EB No. 112	534	44	-
42201000	Greater Mumbai (M Corp.) (Part)	Ward No. 1249	EB No. 113	625	9	-
42201000	Greater Mumbai (M Corp.) (Part)	Ward No. 1249	EB No. 114	522	-	-
42201000	Greater Mumbai (M Corp.) (Part)	Ward No. 1249	EB No. 115	516	-	6
42201000	Greater Mumbai (M Corp.) (Part)	Ward No. 1249	EB No. 116	595	-	-
42201000	Greater Mumbai (M Corp.) (Part)	Ward No. 1249	EB No. 117	451	6	-
42201000	Greater Mumbai (M Corp.) (Part)	Ward No. 1249	EB No. 118	538	-	-
42201000	Greater Mumbai (M Corp.) (Part)	Ward No. 1249	EB No. 119	519	4	-
42201000	Greater Mumbai (M Corp.) (Part)	Ward No. 1249	EB No. 120	456	3	-
42201000	Greater Mumbai (M Corp.) (Part)	Ward No. 1249	EB No. 121	665	19	-
42201000	Greater Mumbai (M Corp.) (Part)	Ward No. 1249	EB No. 122	630	16	6
42201000	Greater Mumbai (M Corp.) (Part)	Ward No. 1249	EB No. 123	643	3	-
42201000	Greater Mumbai (M Corp.) (Part)	Ward No. 1249	EB No. 124	506	-	-
42201000	Greater Mumbai (M Corp.) (Part)	Ward No. 1249	EB No. 125	652	-	-
42201000	Greater Mumbai (M Corp.) (Part)	Ward No. 1249	EB No. 126	693	-	-
42201000	Greater Mumbai (M Corp.) (Part)	Ward No. 1249	EB No. 127	596	8	11
42201000	Greater Mumbai (M Corp.) (Part)	Ward No. 1249	EB No. 128	578	6	-
42201000	Greater Mumbai (M Corp.) (Part)	Ward No. 1249	EB No. 129	550	-	-
42201000	Greater Mumbai (M Corp.) (Part)	Ward No. 1249	EB No. 130	551	-	2
42201000	Greater Mumbai (M Corp.) (Part)	Ward No. 1249	EB No. 131	474	7	-
42201000	Greater Mumbai (M Corp.) (Part)	Ward No. 1249	EB No. 132	559	14	-
42201000	Greater Mumbai (M Corp.) (Part)	Ward No. 1249	EB No. 133	511	511	-
42201000	Greater Mumbai (M Corp.) (Part)	Ward No. 1249	EB No. 134	596	356	-
42201000	Greater Mumbai (M Corp.) (Part)	Ward No. 1249	EB No. 135	656	332	-
42201000	Greater Mumbai (M Corp.) (Part)	Ward No. 1249	EB No. 136	571	-	16
42201000	Greater Mumbai (M Corp.) (Part)	Ward No. 1249	EB No. 137	579	-	-
42201000	Greater Mumbai (M Corp.) (Part)	Ward No. 1249	EB No. 138	553	-	-
42201000	Greater Mumbai (M Corp.) (Part)	Ward No. 1249	EB No. 139	566	-	-
42201000	Greater Mumbai (M Corp.) (Part)	Ward No. 1249	EB No. 140	488	-	-
42201000	Greater Mumbai (M Corp.) (Part)	Ward No. 1249	EB No. 141	494	-	-
42201000	Greater Mumbai (M Corp.) (Part)	Ward No. 1249	EB No. 142	378	-	-
42201000	Greater Mumbai (M Corp.) (Part)	Ward No. 1249	EB No. 143	529	-	-
42201000	Greater Mumbai (M Corp.) (Part)	Ward No. 1249	EB No. 144	642	-	-
42201000	Greater Mumbai (M Corp.) (Part)	Ward No. 1249	EB No. 145	560	-	-
42201000	Greater Mumbai (M Corp.) (Part)	Ward No. 1249	EB No. 146	244	-	-
42201000	Greater Mumbai (M Corp.) (Part)	Ward No. 1249	EB No. 147	446	-	57

APPENDIX TO DISTRICT PRIMARY CENSUS ABSTRACT -(Contd.)

TOTAL, SCHEDULED CASTES AND SCHEDULED TRIBES POPULATION - URBAN BLOCK WISE

Location Code	Name of town	Name of ward	Boundaries of urban block/ EB number	Total population	Scheduled Castes population	Scheduled Tribes population
1	2	3	4	5	6	7
42201000	Greater Mumbai (M Corp.) (Part)	Ward No. 1249	EB No. 148	412	2	12
42201000	Greater Mumbai (M Corp.) (Part)	Ward No. 1249	EB No. 149	652	2	-
42201000	Greater Mumbai (M Corp.) (Part)	Ward No. 1249	EB No. 150	614	-	8
42201000	Greater Mumbai (M Corp.) (Part)	Ward No. 1249	EB No. 151	547	-	-
42201000	Greater Mumbai (M Corp.) (Part)	Ward No. 1249	EB No. 152	504	-	-
42201000	Greater Mumbai (M Corp.) (Part)	Ward No. 1249	EB No. 153	550	31	22
42201000	Greater Mumbai (M Corp.) (Part)	Ward No. 1249	EB No. 154	432	-	25
42201000	Greater Mumbai (M Corp.) (Part)	Ward No. 1249	EB No. 155	537	-	-
42201000	Greater Mumbai (M Corp.) (Part)	Ward No. 1249	EB No. 156	585	-	-
42201000	Greater Mumbai (M Corp.) (Part)	Ward No. 1249	EB No. 157	523	-	-
42201000	Greater Mumbai (M Corp.) (Part)	Ward No. 1249	EB No. 158	663	-	-
42201000	Greater Mumbai (M Corp.) (Part)	Ward No. 1249	EB No. 159	622	-	-
42201000	Greater Mumbai (M Corp.) (Part)	Ward No. 1249	EB No. 160	529	-	6
42201000	Greater Mumbai (M Corp.) (Part)	Ward No. 1249	EB No. 161	630	25	12
42201000	Greater Mumbai (M Corp.) (Part)	Ward No. 1249	EB No. 162	601	81	31
42201000	Greater Mumbai (M Corp.) (Part)	Ward No. 1249	EB No. 163	345	3	15
42201000	Greater Mumbai (M Corp.) (Part)	Ward No. 1249	EB No. 164	541	54	28
42201000	Greater Mumbai (M Corp.) (Part)	Ward No. 1249	EB No. 165	459	12	-
42201000	Greater Mumbai (M Corp.) (Part)	Ward No. 1249	EB No. 166	672	21	-
42201000	Greater Mumbai (M Corp.) (Part)	Ward No. 1249	EB No. 167	639	7	-
42201000	Greater Mumbai (M Corp.) (Part)	Ward No. 1249	EB No. 168	609	14	-
42201000	Greater Mumbai (M Corp.) (Part)	Ward No. 1249	EB No. 169	587	-	-
42201000	Greater Mumbai (M Corp.) (Part)	Ward No. 1249	EB No. 170	577	6	-
42201000	Greater Mumbai (M Corp.) (Part)	Ward No. 1249	EB No. 171	626	-	-
42201000	Greater Mumbai (M Corp.) (Part)	Ward No. 1249	EB No. 172	504	3	-
42201000	Greater Mumbai (M Corp.) (Part)	Ward No. 1249	EB No. 173	475	-	38
42201000	Greater Mumbai (M Corp.) (Part)	Ward No. 1249	EB No. 174	380	-	-
42201000	Greater Mumbai (M Corp.) (Part)	Ward No. 1249	EB No. 175	622	10	5
42201000	Greater Mumbai (M Corp.) (Part)	Ward No. 1249	EB No. 176	641	-	-
42201000	Greater Mumbai (M Corp.) (Part)	Ward No. 1249	EB No. 177	542	-	-
42201000	Greater Mumbai (M Corp.) (Part)	Ward No. 1249	EB No. 178	626	-	-
42201000	Greater Mumbai (M Corp.) (Part)	Ward No. 1249	EB No. 179	586	5	-
42201000	Greater Mumbai (M Corp.) (Part)	Ward No. 1249	EB No. 180	586	14	50
42201000	Greater Mumbai (M Corp.) (Part)	Ward No. 1249	EB No. 181	665	4	-
42201000	Greater Mumbai (M Corp.) (Part)	Ward No. 1249	EB No. 182	545	10	-
42201000	Greater Mumbai (M Corp.) (Part)	Ward No. 1249	EB No. 183	613	6	6
42201000	Greater Mumbai (M Corp.) (Part)	Ward No. 1249	EB No. 184	647	-	-
42201000	Greater Mumbai (M Corp.) (Part)	Ward No. 1249	EB No. 185	500	-	-
42201000	Greater Mumbai (M Corp.) (Part)	Ward No. 1249	EB No. 186	620	58	-
42201000	Greater Mumbai (M Corp.) (Part)	Ward No. 1249	EB No. 187	511	51	35
42201000	Greater Mumbai (M Corp.) (Part)	Ward No. 1249	EB No. 188	601	11	8
42201000	Greater Mumbai (M Corp.) (Part)	Ward No. 1249	EB No. 189	583	50	-
42201000	Greater Mumbai (M Corp.) (Part)	Ward No. 1249	EB No. 190	518	17	4
42201000	Greater Mumbai (M Corp.) (Part)	Ward No. 1249	EB No. 191	435	26	9
42201000	Greater Mumbai (M Corp.) (Part)	Ward No. 1249	EB No. 192	669	12	-
42201000	Greater Mumbai (M Corp.) (Part)	Ward No. 1249	EB No. 193	570	3	-

APPENDIX TO DISTRICT PRIMARY CENSUS ABSTRACT -(Contd.)
TOTAL, SCHEDULED CASTES AND SCHEDULED TRIBES POPULATION - URBAN BLOCK WISE

Location Code	Name of town	Name of ward	Boundaries of urban block/ EB number	Total population	Scheduled Castes population	Scheduled Tribes population
1	2	3	4	5	6	7
42201000	Greater Mumbai (M Corp.) (Part)	Ward No. 1249	EB No. 194	467	-	27
42201000	Greater Mumbai (M Corp.) (Part)	Ward No. 1249	EB No. 195	582	-	-
42201000	Greater Mumbai (M Corp.) (Part)	Ward No. 1249	EB No. 196	548	-	5
42201000	Greater Mumbai (M Corp.) (Part)	Ward No. 1249	EB No. 197	510	-	-
42201000	Greater Mumbai (M Corp.) (Part)	Ward No. 1249	EB No. 198	627	6	-
42201000	Greater Mumbai (M Corp.) (Part)	Ward No. 1249	EB No. 199	568	15	-
42201000	Greater Mumbai (M Corp.) (Part)	Ward No. 1249	EB No. 200	575	-	-
42201000	Greater Mumbai (M Corp.) (Part)	Ward No. 1249	EB No. 201	675	-	11
42201000	Greater Mumbai (M Corp.) (Part)	Ward No. 1249	EB No. 202	614	-	9
42201000	Greater Mumbai (M Corp.) (Part)	Ward No. 1249	EB No. 203	613	-	3
42201000	Greater Mumbai (M Corp.) (Part)	Ward No. 1249	EB No. 204	613	-	-
42201000	Greater Mumbai (M Corp.) (Part)	Ward No. 1249	EB No. 205	706	-	-
42201000	Greater Mumbai (M Corp.) (Part)	Ward No. 1249	EB No. 206	652	6	-
42201000	Greater Mumbai (M Corp.) (Part)	Ward No. 1249	EB No. 207	596	-	-
42201000	Greater Mumbai (M Corp.) (Part)	Ward No. 1249	EB No. 208	700	123	5
42201000	Greater Mumbai (M Corp.) (Part)	Ward No. 1249	EB No. 209	608	22	23
42201000	Greater Mumbai (M Corp.) (Part)	Ward No. 1249	EB No. 210	593	-	-
42201000	Greater Mumbai (M Corp.) (Part)	Ward No. 1249	EB No. 211	636	127	-
42201000	Greater Mumbai (M Corp.) (Part)	Ward No. 1249	EB No. 212	618	191	6
42201000	Greater Mumbai (M Corp.) (Part)	Ward No. 1249	EB No. 213	555	152	-
42201000	Greater Mumbai (M Corp.) (Part)	Ward No. 1249	EB No. 214	589	2	-
42201000	Greater Mumbai (M Corp.) (Part)	Ward No. 1249	EB No. 215	645	7	-
42201000	Greater Mumbai (M Corp.) (Part)	Ward No. 1249	EB No. 216	587	-	-
42201000	Greater Mumbai (M Corp.) (Part)	Ward No. 1249	EB No. 217	577	-	-
42201000	Greater Mumbai (M Corp.) (Part)	Ward No. 1249	EB No. 218	639	52	4
42201000	Greater Mumbai (M Corp.) (Part)	Ward No. 1249	EB No. 219	654	-	7
42201000	Greater Mumbai (M Corp.) (Part)	Ward No. 1249	EB No. 220	646	17	6
42201000	Greater Mumbai (M Corp.) (Part)	Ward No. 1249	EB No. 221	594	91	40
42201000	Greater Mumbai (M Corp.) (Part)	Ward No. 1249	EB No. 222	605	18	30
42201000	Greater Mumbai (M Corp.) (Part)	Ward No. 1249	EB No. 223	628	-	-
42201000	Greater Mumbai (M Corp.) (Part)	Ward No. 1249	EB No. 224	615	123	13
42201000	Greater Mumbai (M Corp.) (Part)	Ward No. 1249	EB No. 225	574	99	17
42201000	Greater Mumbai (M Corp.) (Part)	Ward No. 1249	EB No. 226	654	52	4
42201000	Greater Mumbai (M Corp.) (Part)	Ward No. 1249	EB No. 227	537	-	-
42201000	Greater Mumbai (M Corp.) (Part)	Ward No. 1249	EB No. 228	508	180	77
42201000	Greater Mumbai (M Corp.) (Part)	Ward No. 1249	EB No. 229	618	27	244
42201000	Greater Mumbai (M Corp.) (Part)	Ward No. 1249	EB No. 230	572	1	-
42201000	Greater Mumbai (M Corp.) (Part)	Ward No. 1249	EB No. 231	577	11	-
42201000	Greater Mumbai (M Corp.) (Part)	Ward No. 1249	EB No. 232	646	207	-
42201000	Greater Mumbai (M Corp.) (Part)	Ward No. 1249	EB No. 233	586	137	-
42201000	Greater Mumbai (M Corp.) (Part)	Ward No. 1249	EB No. 234	587	151	-
42201000	Greater Mumbai (M Corp.) (Part)	Ward No. 1249	EB No. 235	406	145	5
42201000	Greater Mumbai (M Corp.) (Part)	Ward No. 1249	EB No. 236	601	14	-
42201000	Greater Mumbai (M Corp.) (Part)	Ward No. 1249	EB No. 237	630	61	12
42201000	Greater Mumbai (M Corp.) (Part)	Ward No. 1249	EB No. 238	611	61	-
42201000	Greater Mumbai (M Corp.) (Part)	Ward No. 1249	EB No. 239	702	70	19

APPENDIX TO DISTRICT PRIMARY CENSUS ABSTRACT -(Contd.)

TOTAL, SCHEDULED CASTES AND SCHEDULED TRIBES POPULATION - URBAN BLOCK WISE

Location Code	Name of town	Name of ward	Boundaries of urban block/ EB number	Total population	Scheduled Castes population	Scheduled Tribes population
1	2	3	4	5	6	7
42201000	Greater Mumbai (M Corp.) (Part)	Ward No. 1249	EB No. 240	566	72	14
42201000	Greater Mumbai (M Corp.) (Part)	Ward No. 1249	EB No. 241	510	48	-
42201000	Greater Mumbai (M Corp.) (Part)	Ward No. 1249	EB No. 242	724	56	31
42201000	Greater Mumbai (M Corp.) (Part)	Ward No. 1249	EB No. 243	631	-	-
42201000	Greater Mumbai (M Corp.) (Part)	Ward No. 1249	EB No. 244	627	10	-
42201000	Greater Mumbai (M Corp.) (Part)	Ward No. 1249	EB No. 245	602	20	-
42201000	Greater Mumbai (M Corp.) (Part)	Ward No. 1249	EB No. 246	508	-	-
42201000	Greater Mumbai (M Corp.) (Part)	Ward No. 1249	EB No. 247	624	256	-
42201000	Greater Mumbai (M Corp.) (Part)	Ward No. 1249	EB No. 248	502	214	-
42201000	Greater Mumbai (M Corp.) (Part)	Ward No. 1249	EB No. 249	503	162	-
42201000	Greater Mumbai (M Corp.) (Part)	Ward No. 1249	EB No. 250	589	261	-
42201000	Greater Mumbai (M Corp.) (Part)	Ward No. 1249	EB No. 251	530	147	5
42201000	Greater Mumbai (M Corp.) (Part)	Ward No. 1249	EB No. 252	583	123	3
42201000	Greater Mumbai (M Corp.) (Part)	Ward No. 1249	EB No. 253	552	7	-
42201000	Greater Mumbai (M Corp.) (Part)	Ward No. 1249	EB No. 254	450	11	-
42201000	Greater Mumbai (M Corp.) (Part)	Ward No. 1249	EB No. 255	390	9	-
42201000	Greater Mumbai (M Corp.) (Part)	Ward No. 1249	EB No. 256	312	-	3
42201000	Greater Mumbai (M Corp.) (Part)	Ward No. 1249	EB No. 257	612	5	3
42201000	Greater Mumbai (M Corp.) (Part)	Ward No. 1249	EB No. 258	581	2	-
42201000	Greater Mumbai (M Corp.) (Part)	Ward No. 1249	EB No. 259	571	6	4
42201000	Greater Mumbai (M Corp.) (Part)	Ward No. 1249	EB No. 260	589	-	-
42201000	Greater Mumbai (M Corp.) (Part)	Ward No. 1249	EB No. 261	642	-	-
42201000	Greater Mumbai (M Corp.) (Part)	Ward No. 1249	EB No. 262	529	45	-
42201000	Greater Mumbai (M Corp.) (Part)	Ward No. 1249	EB No. 263	636	23	-
42201000	Greater Mumbai (M Corp.) (Part)	Ward No. 1249	EB No. 264	577	69	3
42201000	Greater Mumbai (M Corp.) (Part)	Ward No. 1249	EB No. 265	550	18	7
42201000	Greater Mumbai (M Corp.) (Part)	Ward No. 1249	EB No. 266	442	-	-
42201000	Greater Mumbai (M Corp.) (Part)	Ward No. 1249	EB No. 267	538	5	-
42201000	Greater Mumbai (M Corp.) (Part)	Ward No. 1249	EB No. 268	621	110	9
42201000	Greater Mumbai (M Corp.) (Part)	Ward No. 1249	EB No. 269	565	28	57
42201000	Greater Mumbai (M Corp.) (Part)	Ward No. 1249	EB No. 270	473	30	-
42201000	Greater Mumbai (M Corp.) (Part)	Ward No. 1249	EB No. 271	571	18	-
42201000	Greater Mumbai (M Corp.) (Part)	Ward No. 1249	EB No. 272	580	11	-
42201000	Greater Mumbai (M Corp.) (Part)	Ward No. 1249	EB No. 273	550	7	1
42201000	Greater Mumbai (M Corp.) (Part)	Ward No. 1249	EB No. 274	714	30	-
42201000	Greater Mumbai (M Corp.) (Part)	Ward No. 1249	EB No. 275	615	17	-
42201000	Greater Mumbai (M Corp.) (Part)	Ward No. 1249	EB No. 276	616	57	-
42201000	Greater Mumbai (M Corp.) (Part)	Ward No. 1249	EB No. 277	547	33	-
42201000	Greater Mumbai (M Corp.) (Part)	Ward No. 1249	EB No. 278	684	15	-
42201000	Greater Mumbai (M Corp.) (Part)	Ward No. 1249	EB No. 279	518	21	-
42201000	Greater Mumbai (M Corp.) (Part)	Ward No. 1249	EB No. 280	530	-	-
42201000	Greater Mumbai (M Corp.) (Part)	Ward No. 1249	EB No. 281	531	-	2
42201000	Greater Mumbai (M Corp.) (Part)	Ward No. 1249	EB No. 282	517	23	11
42201000	Greater Mumbai (M Corp.) (Part)	Ward No. 1249	EB No. 283	521	-	8
42201000	Greater Mumbai (M Corp.) (Part)	Ward No. 1249	EB No. 284	597	-	-
42201000	Greater Mumbai (M Corp.) (Part)	Ward No. 1249	EB No. 285	645	5	10

APPENDIX TO DISTRICT PRIMARY CENSUS ABSTRACT - (Contd.)

TOTAL, SCHEDULED CASTES AND SCHEDULED TRIBES POPULATION - URBAN BLOCK WISE

Location Code	Name of town	Name of ward	Boundaries of urban block/ EB number	Total population	Scheduled Castes population	Scheduled Tribes population
1	2	3	4	5	6	7
42201000	Greater Mumbai (M Corp.) (Part)	Ward No. 1249	EB No. 286	564	4	-
42201000	Greater Mumbai (M Corp.) (Part)	Ward No. 1249	EB No. 287	587	5	-
42201000	Greater Mumbai (M Corp.) (Part)	Ward No. 1249	EB No. 288	332	8	-
42201000	Greater Mumbai (M Corp.) (Part)	Ward No. 1249	EB No. 289	318	178	-
42201000	Greater Mumbai (M Corp.) (Part)	Ward No. 1249	EB No. 290	504	-	-
42201000	Greater Mumbai (M Corp.) (Part)	Ward No. 1249	EB No. 291	310	-	-
42201000	Greater Mumbai (M Corp.) (Part)	Ward No. 1249	EB No. 292	554	11	119
42201000	Greater Mumbai (M Corp.) (Part)	Ward No. 1255	EB No. 1	522	29	6
42201000	Greater Mumbai (M Corp.) (Part)	Ward No. 1255	EB No. 2	557	1	-
42201000	Greater Mumbai (M Corp.) (Part)	Ward No. 1255	EB No. 3	546	-	-
42201000	Greater Mumbai (M Corp.) (Part)	Ward No. 1255	EB No. 4	619	-	-
42201000	Greater Mumbai (M Corp.) (Part)	Ward No. 1255	EB No. 5	684	-	-
42201000	Greater Mumbai (M Corp.) (Part)	Ward No. 1255	EB No. 6	669	200	-
42201000	Greater Mumbai (M Corp.) (Part)	Ward No. 1255	EB No. 7	662	15	6
42201000	Greater Mumbai (M Corp.) (Part)	Ward No. 1255	EB No. 8	629	-	-
42201000	Greater Mumbai (M Corp.) (Part)	Ward No. 1255	EB No. 9	706	22	-
42201000	Greater Mumbai (M Corp.) (Part)	Ward No. 1255	EB No. 10	651	-	-
42201000	Greater Mumbai (M Corp.) (Part)	Ward No. 1255	EB No. 11	641	-	-
42201000	Greater Mumbai (M Corp.) (Part)	Ward No. 1255	EB No. 12	546	-	-
42201000	Greater Mumbai (M Corp.) (Part)	Ward No. 1255	EB No. 13	570	-	-
42201000	Greater Mumbai (M Corp.) (Part)	Ward No. 1255	EB No. 14	593	32	-
42201000	Greater Mumbai (M Corp.) (Part)	Ward No. 1255	EB No. 15	542	-	-
42201000	Greater Mumbai (M Corp.) (Part)	Ward No. 1255	EB No. 16	558	-	-
42201000	Greater Mumbai (M Corp.) (Part)	Ward No. 1255	EB No. 17	507	8	-
42201000	Greater Mumbai (M Corp.) (Part)	Ward No. 1255	EB No. 18	567	15	-
42201000	Greater Mumbai (M Corp.) (Part)	Ward No. 1255	EB No. 19	551	-	-
42201000	Greater Mumbai (M Corp.) (Part)	Ward No. 1255	EB No. 20	653	9	9
42201000	Greater Mumbai (M Corp.) (Part)	Ward No. 1255	EB No. 21	522	-	5
42201000	Greater Mumbai (M Corp.) (Part)	Ward No. 1255	EB No. 22	723	-	-
42201000	Greater Mumbai (M Corp.) (Part)	Ward No. 1255	EB No. 23	540	-	-
42201000	Greater Mumbai (M Corp.) (Part)	Ward No. 1255	EB No. 24	639	23	14
42201000	Greater Mumbai (M Corp.) (Part)	Ward No. 1255	EB No. 25	544	-	-
42201000	Greater Mumbai (M Corp.) (Part)	Ward No. 1255	EB No. 26	477	-	-
42201000	Greater Mumbai (M Corp.) (Part)	Ward No. 1255	EB No. 27	586	224	-
42201000	Greater Mumbai (M Corp.) (Part)	Ward No. 1255	EB No. 28	428	-	-
42201000	Greater Mumbai (M Corp.) (Part)	Ward No. 1255	EB No. 29	398	-	-
42201000	Greater Mumbai (M Corp.) (Part)	Ward No. 1255	EB No. 30	563	-	-
42201000	Greater Mumbai (M Corp.) (Part)	Ward No. 1255	EB No. 31	675	38	6
42201000	Greater Mumbai (M Corp.) (Part)	Ward No. 1255	EB No. 32	535	25	-
42201000	Greater Mumbai (M Corp.) (Part)	Ward No. 1255	EB No. 33	615	20	-
42201000	Greater Mumbai (M Corp.) (Part)	Ward No. 1255	EB No. 34	619	6	-
42201000	Greater Mumbai (M Corp.) (Part)	Ward No. 1255	EB No. 35	501	-	-
42201000	Greater Mumbai (M Corp.) (Part)	Ward No. 1255	EB No. 36	595	-	-
42201000	Greater Mumbai (M Corp.) (Part)	Ward No. 1255	EB No. 37	553	96	-
42201000	Greater Mumbai (M Corp.) (Part)	Ward No. 1255	EB No. 38	586	108	-
42201000	Greater Mumbai (M Corp.) (Part)	Ward No. 1255	EB No. 39	562	5	-

APPENDIX TO DISTRICT PRIMARY CENSUS ABSTRACT -(Contd.)

TOTAL, SCHEDULED CASTES AND SCHEDULED TRIBES POPULATION - URBAN BLOCK WISE

Location Code	Name of town	Name of ward	Boundaries of urban block/ EB number	Total population	Scheduled Castes population	Scheduled Tribes population
1	2	3	4	5	6	7
42201000	Greater Mumbai (M Corp.) (Part)	Ward No. 1255	EB No. 40	578	23	-
42201000	Greater Mumbai (M Corp.) (Part)	Ward No. 1255	EB No. 41	472	53	-
42201000	Greater Mumbai (M Corp.) (Part)	Ward No. 1255	EB No. 42	485	-	-
42201000	Greater Mumbai (M Corp.) (Part)	Ward No. 1255	EB No. 43	566	-	-
42201000	Greater Mumbai (M Corp.) (Part)	Ward No. 1255	EB No. 44	519	-	-
42201000	Greater Mumbai (M Corp.) (Part)	Ward No. 1255	EB No. 45	587	8	-
42201000	Greater Mumbai (M Corp.) (Part)	Ward No. 1255	EB No. 46	522	-	-
42201000	Greater Mumbai (M Corp.) (Part)	Ward No. 1255	EB No. 47	793	-	-
42201000	Greater Mumbai (M Corp.) (Part)	Ward No. 1255	EB No. 48	646	10	-
42201000	Greater Mumbai (M Corp.) (Part)	Ward No. 1255	EB No. 49	522	-	-
42201000	Greater Mumbai (M Corp.) (Part)	Ward No. 1255	EB No. 50	521	-	-
42201000	Greater Mumbai (M Corp.) (Part)	Ward No. 1255	EB No. 51	505	-	-
42201000	Greater Mumbai (M Corp.) (Part)	Ward No. 1255	EB No. 52	541	-	-
42201000	Greater Mumbai (M Corp.) (Part)	Ward No. 1255	EB No. 53	513	7	-
42201000	Greater Mumbai (M Corp.) (Part)	Ward No. 1255	EB No. 54	565	-	-
42201000	Greater Mumbai (M Corp.) (Part)	Ward No. 1255	EB No. 55	596	-	-
42201000	Greater Mumbai (M Corp.) (Part)	Ward No. 1255	EB No. 56	543	-	-
42201000	Greater Mumbai (M Corp.) (Part)	Ward No. 1255	EB No. 57	499	-	-
42201000	Greater Mumbai (M Corp.) (Part)	Ward No. 1255	EB No. 58	506	-	-
42201000	Greater Mumbai (M Corp.) (Part)	Ward No. 1255	EB No. 59	392	-	-
42201000	Greater Mumbai (M Corp.) (Part)	Ward No. 1255	EB No. 60	308	-	-
42201000	Greater Mumbai (M Corp.) (Part)	Ward No. 1255	EB No. 61	613	15	-
42201000	Greater Mumbai (M Corp.) (Part)	Ward No. 1255	EB No. 62	556	9	-
42201000	Greater Mumbai (M Corp.) (Part)	Ward No. 1255	EB No. 63	590	-	-
42201000	Greater Mumbai (M Corp.) (Part)	Ward No. 1255	EB No. 64	586	-	-
42201000	Greater Mumbai (M Corp.) (Part)	Ward No. 1255	EB No. 65	589	-	-
42201000	Greater Mumbai (M Corp.) (Part)	Ward No. 1255	EB No. 66	656	8	9
42201000	Greater Mumbai (M Corp.) (Part)	Ward No. 1255	EB No. 67	710	-	6
42201000	Greater Mumbai (M Corp.) (Part)	Ward No. 1255	EB No. 68	609	-	16
42201000	Greater Mumbai (M Corp.) (Part)	Ward No. 1255	EB No. 69	509	-	11
42201000	Greater Mumbai (M Corp.) (Part)	Ward No. 1255	EB No. 70	634	-	-
42201000	Greater Mumbai (M Corp.) (Part)	Ward No. 1255	EB No. 71	667	-	-
42201000	Greater Mumbai (M Corp.) (Part)	Ward No. 1255	EB No. 72	529	-	-
42201000	Greater Mumbai (M Corp.) (Part)	Ward No. 1255	EB No. 73	418	12	-
42201000	Greater Mumbai (M Corp.) (Part)	Ward No. 1255	EB No. 74	338	-	-
42201000	Greater Mumbai (M Corp.) (Part)	Ward No. 1255	EB No. 75	571	-	-
42201000	Greater Mumbai (M Corp.) (Part)	Ward No. 1255	EB No. 76	627	3	2
42201000	Greater Mumbai (M Corp.) (Part)	Ward No. 1255	EB No. 77	566	15	-
42201000	Greater Mumbai (M Corp.) (Part)	Ward No. 1255	EB No. 78	450	24	-
42201000	Greater Mumbai (M Corp.) (Part)	Ward No. 1255	EB No. 79	585	-	-
42201000	Greater Mumbai (M Corp.) (Part)	Ward No. 1255	EB No. 80	576	-	-
42201000	Greater Mumbai (M Corp.) (Part)	Ward No. 1255	EB No. 81	667	-	-
42201000	Greater Mumbai (M Corp.) (Part)	Ward No. 1255	EB No. 82	589	-	-
42201000	Greater Mumbai (M Corp.) (Part)	Ward No. 1255	EB No. 83	525	-	-
42201000	Greater Mumbai (M Corp.) (Part)	Ward No. 1255	EB No. 84	581	-	-
42201000	Greater Mumbai (M Corp.) (Part)	Ward No. 1255	EB No. 85	588	-	-

APPENDIX TO DISTRICT PRIMARY CENSUS ABSTRACT -(Contd.)
TOTAL, SCHEDULED CASTES AND SCHEDULED TRIBES POPULATION - URBAN BLOCK WISE

Location Code	Name of town	Name of ward	Boundaries of urban block/ EB number	Total population	Scheduled Castes population	Scheduled Tribes population
1	2	3	4	5	6	7
42201000	Greater Mumbai (M Corp.) (Part)	Ward No. 1255	EB No. 86	498	-	-
42201000	Greater Mumbai (M Corp.) (Part)	Ward No. 1255	EB No. 87	480	-	-
42201000	Greater Mumbai (M Corp.) (Part)	Ward No. 1255	EB No. 88	529	16	-
42201000	Greater Mumbai (M Corp.) (Part)	Ward No. 1255	EB No. 89	591	-	-
42201000	Greater Mumbai (M Corp.) (Part)	Ward No. 1255	EB No. 90	566	-	-
42201000	Greater Mumbai (M Corp.) (Part)	Ward No. 1255	EB No. 91	643	10	-
42201000	Greater Mumbai (M Corp.) (Part)	Ward No. 1255	EB No. 92	632	49	-
42201000	Greater Mumbai (M Corp.) (Part)	Ward No. 1255	EB No. 93	663	29	-
42201000	Greater Mumbai (M Corp.) (Part)	Ward No. 1255	EB No. 94	611	-	-
42201000	Greater Mumbai (M Corp.) (Part)	Ward No. 1255	EB No. 95	570	7	-
42201000	Greater Mumbai (M Corp.) (Part)	Ward No. 1255	EB No. 96	625	26	4
42201000	Greater Mumbai (M Corp.) (Part)	Ward No. 1255	EB No. 97	597	-	-
42201000	Greater Mumbai (M Corp.) (Part)	Ward No. 1255	EB No. 98	521	-	-
42201000	Greater Mumbai (M Corp.) (Part)	Ward No. 1255	EB No. 99	572	8	-
42201000	Greater Mumbai (M Corp.) (Part)	Ward No. 1255	EB No. 100	551	-	-
42201000	Greater Mumbai (M Corp.) (Part)	Ward No. 1255	EB No. 101	552	59	8
42201000	Greater Mumbai (M Corp.) (Part)	Ward No. 1255	EB No. 102	607	100	8
42201000	Greater Mumbai (M Corp.) (Part)	Ward No. 1255	EB No. 103	557	48	-
42201000	Greater Mumbai (M Corp.) (Part)	Ward No. 1255	EB No. 104	564	33	-
42201000	Greater Mumbai (M Corp.) (Part)	Ward No. 1255	EB No. 105	608	10	3
42201000	Greater Mumbai (M Corp.) (Part)	Ward No. 1255	EB No. 106	673	16	-
42201000	Greater Mumbai (M Corp.) (Part)	Ward No. 1255	EB No. 107	491	4	19
42201000	Greater Mumbai (M Corp.) (Part)	Ward No. 1255	EB No. 108	573	-	-
42201000	Greater Mumbai (M Corp.) (Part)	Ward No. 1255	EB No. 109	617	-	4
42201000	Greater Mumbai (M Corp.) (Part)	Ward No. 1255	EB No. 110	500	-	1
42201000	Greater Mumbai (M Corp.) (Part)	Ward No. 1255	EB No. 111	615	-	-
42201000	Greater Mumbai (M Corp.) (Part)	Ward No. 1255	EB No. 112	544	-	-
42201000	Greater Mumbai (M Corp.) (Part)	Ward No. 1255	EB No. 113	560	5	-
42201000	Greater Mumbai (M Corp.) (Part)	Ward No. 1255	EB No. 114	575	-	-
42201000	Greater Mumbai (M Corp.) (Part)	Ward No. 1255	EB No. 115	603	-	5
42201000	Greater Mumbai (M Corp.) (Part)	Ward No. 1255	EB No. 116	578	-	-
42201000	Greater Mumbai (M Corp.) (Part)	Ward No. 1255	EB No. 117	539	-	-
42201000	Greater Mumbai (M Corp.) (Part)	Ward No. 1255	EB No. 118	603	6	-
42201000	Greater Mumbai (M Corp.) (Part)	Ward No. 1255	EB No. 119	535	-	-
42201000	Greater Mumbai (M Corp.) (Part)	Ward No. 1255	EB No. 120	513	-	-
42201000	Greater Mumbai (M Corp.) (Part)	Ward No. 1255	EB No. 121	566	11	10
42201000	Greater Mumbai (M Corp.) (Part)	Ward No. 1255	EB No. 122	626	-	-
42201000	Greater Mumbai (M Corp.) (Part)	Ward No. 1255	EB No. 123	461	-	-
42201000	Greater Mumbai (M Corp.) (Part)	Ward No. 1255	EB No. 124	457	-	-
42201000	Greater Mumbai (M Corp.) (Part)	Ward No. 1255	EB No. 125	462	-	-
42201000	Greater Mumbai (M Corp.) (Part)	Ward No. 1255	EB No. 126	645	-	-
42201000	Greater Mumbai (M Corp.) (Part)	Ward No. 1255	EB No. 127	506	25	-
42201000	Greater Mumbai (M Corp.) (Part)	Ward No. 1255	EB No. 128	617	10	-
42201000	Greater Mumbai (M Corp.) (Part)	Ward No. 1255	EB No. 129	569	56	26
42201000	Greater Mumbai (M Corp.) (Part)	Ward No. 1255	EB No. 130	637	30	4
42201000	Greater Mumbai (M Corp.) (Part)	Ward No. 1255	EB No. 131	608	5	-

APPENDIX TO DISTRICT PRIMARY CENSUS ABSTRACT -(Contd.)

TOTAL, SCHEDULED CASTES AND SCHEDULED TRIBES POPULATION - URBAN BLOCK WISE

Location Code	Name of town	Name of ward	Boundaries of urban block/ EB number	Total population	Scheduled Castes population	Scheduled Tribes population
1	2	3	4	5	6	7
42201000	Greater Mumbai (M Corp.) (Part)	Ward No. 1255	EB No. 132	701	49	5
42201000	Greater Mumbai (M Corp.) (Part)	Ward No. 1255	EB No. 133	589	36	35
42201000	Greater Mumbai (M Corp.) (Part)	Ward No. 1255	EB No. 134	667	-	-
42201000	Greater Mumbai (M Corp.) (Part)	Ward No. 1255	EB No. 135	496	14	-
42201000	Greater Mumbai (M Corp.) (Part)	Ward No. 1255	EB No. 136	310	-	-
42201000	Greater Mumbai (M Corp.) (Part)	Ward No. 1255	EB No. 137	497	-	-
42201000	Greater Mumbai (M Corp.) (Part)	Ward No. 1255	EB No. 138	630	-	-
42201000	Greater Mumbai (M Corp.) (Part)	Ward No. 1255	EB No. 139	540	30	-
42201000	Greater Mumbai (M Corp.) (Part)	Ward No. 1255	EB No. 140	583	5	-
42201000	Greater Mumbai (M Corp.) (Part)	Ward No. 1255	EB No. 141	630	-	-
42201000	Greater Mumbai (M Corp.) (Part)	Ward No. 1255	EB No. 142	562	-	-
42201000	Greater Mumbai (M Corp.) (Part)	Ward No. 1255	EB No. 143	439	-	-
42201000	Greater Mumbai (M Corp.) (Part)	Ward No. 1255	EB No. 144	568	3	-
42201000	Greater Mumbai (M Corp.) (Part)	Ward No. 1255	EB No. 145	524	-	-
42201000	Greater Mumbai (M Corp.) (Part)	Ward No. 1255	EB No. 146	635	-	-
42201000	Greater Mumbai (M Corp.) (Part)	Ward No. 1255	EB No. 147	629	22	-
42201000	Greater Mumbai (M Corp.) (Part)	Ward No. 1255	EB No. 148	507	-	-
42201000	Greater Mumbai (M Corp.) (Part)	Ward No. 1255	EB No. 149	621	-	-
42201000	Greater Mumbai (M Corp.) (Part)	Ward No. 1255	EB No. 150	678	17	-
42201000	Greater Mumbai (M Corp.) (Part)	Ward No. 1255	EB No. 151	702	30	5
42201000	Greater Mumbai (M Corp.) (Part)	Ward No. 1255	EB No. 152	578	-	-
42201000	Greater Mumbai (M Corp.) (Part)	Ward No. 1255	EB No. 153	581	-	-
42201000	Greater Mumbai (M Corp.) (Part)	Ward No. 1255	EB No. 154	642	16	-
42201000	Greater Mumbai (M Corp.) (Part)	Ward No. 1255	EB No. 155	580	5	-
42201000	Greater Mumbai (M Corp.) (Part)	Ward No. 1255	EB No. 156	667	7	-
42201000	Greater Mumbai (M Corp.) (Part)	Ward No. 1255	EB No. 157	567	5	-
42201000	Greater Mumbai (M Corp.) (Part)	Ward No. 1255	EB No. 158	644	-	-
42201000	Greater Mumbai (M Corp.) (Part)	Ward No. 1255	EB No. 159	605	-	-
42201000	Greater Mumbai (M Corp.) (Part)	Ward No. 1255	EB No. 160	588	2	-
42201000	Greater Mumbai (M Corp.) (Part)	Ward No. 1255	EB No. 161	614	65	27
42201000	Greater Mumbai (M Corp.) (Part)	Ward No. 1255	EB No. 162	508	46	-
42201000	Greater Mumbai (M Corp.) (Part)	Ward No. 1255	EB No. 163	617	-	-
42201000	Greater Mumbai (M Corp.) (Part)	Ward No. 1255	EB No. 164	803	6	-
42201000	Greater Mumbai (M Corp.) (Part)	Ward No. 1255	EB No. 165	600	15	3
42201000	Greater Mumbai (M Corp.) (Part)	Ward No. 1255	EB No. 166	905	17	-
42201000	Greater Mumbai (M Corp.) (Part)	Ward No. 1255	EB No. 167	642	22	-
42201000	Greater Mumbai (M Corp.) (Part)	Ward No. 1255	EB No. 168	664	-	16
42201000	Greater Mumbai (M Corp.) (Part)	Ward No. 1255	EB No. 169	635	-	-
42201000	Greater Mumbai (M Corp.) (Part)	Ward No. 1255	EB No. 170	607	-	3
42201000	Greater Mumbai (M Corp.) (Part)	Ward No. 1255	EB No. 171	532	-	-
42201000	Greater Mumbai (M Corp.) (Part)	Ward No. 1255	EB No. 172	540	-	-
42201000	Greater Mumbai (M Corp.) (Part)	Ward No. 1255	EB No. 173	647	-	-
42201000	Greater Mumbai (M Corp.) (Part)	Ward No. 1255	EB No. 174	437	23	6
42201000	Greater Mumbai (M Corp.) (Part)	Ward No. 1255	EB No. 175	495	-	-
42201000	Greater Mumbai (M Corp.) (Part)	Ward No. 1255	EB No. 176	449	28	-
42201000	Greater Mumbai (M Corp.) (Part)	Ward No. 1255	EB No. 177	527	-	3

APPENDIX TO DISTRICT PRIMARY CENSUS ABSTRACT -(Contd.)

TOTAL, SCHEDULED CASTES AND SCHEDULED TRIBES POPULATION - URBAN BLOCK WISE

Location Code	Name of town	Name of ward	Boundaries of urban block/ EB number	Total population	Scheduled Castes population	Scheduled Tribes population
1	2	3	4	5	6	7
42201000	Greater Mumbai (M Corp.) (Part)	Ward No. 1255	EB No. 178	618	7	5
42201000	Greater Mumbai (M Corp.) (Part)	Ward No. 1255	EB No. 179	603	-	-
42201000	Greater Mumbai (M Corp.) (Part)	Ward No. 1255	EB No. 180	341	12	-
42201000	Greater Mumbai (M Corp.) (Part)	Ward No. 1255	EB No. 181	476	5	4
42201000	Greater Mumbai (M Corp.) (Part)	Ward No. 1255	EB No. 182	506	1	-
42201000	Greater Mumbai (M Corp.) (Part)	Ward No. 1255	EB No. 183	511	-	-
42201000	Greater Mumbai (M Corp.) (Part)	Ward No. 1255	EB No. 184	497	-	-
42201000	Greater Mumbai (M Corp.) (Part)	Ward No. 1255	EB No. 185	264	-	-
42201000	Greater Mumbai (M Corp.) (Part)	Ward No. 1255	EB No. 186	605	43	-
42201000	Greater Mumbai (M Corp.) (Part)	Ward No. 1255	EB No. 187	567	46	-
42201000	Greater Mumbai (M Corp.) (Part)	Ward No. 1255	EB No. 188	581	28	-
42201000	Greater Mumbai (M Corp.) (Part)	Ward No. 1255	EB No. 189	543	-	5
42201000	Greater Mumbai (M Corp.) (Part)	Ward No. 1255	EB No. 190	885	-	20
42201000	Greater Mumbai (M Corp.) (Part)	Ward No. 1255	EB No. 191	534	12	-
42201000	Greater Mumbai (M Corp.) (Part)	Ward No. 1255	EB No. 192	447	-	5
42201000	Greater Mumbai (M Corp.) (Part)	Ward No. 1255	EB No. 193	394	-	-
42201000	Greater Mumbai (M Corp.) (Part)	Ward No. 1255	EB No. 194	522	-	-
42201000	Greater Mumbai (M Corp.) (Part)	Ward No. 1255	EB No. 195	445	-	-
42201000	Greater Mumbai (M Corp.) (Part)	Ward No. 1255	EB No. 196	400	-	-
42201000	Greater Mumbai (M Corp.) (Part)	Ward No. 1255	EB No. 197	320	7	-
42201000	Greater Mumbai (M Corp.) (Part)	Ward No. 1255	EB No. 198	427	115	-
42201000	Greater Mumbai (M Corp.) (Part)	Ward No. 1255	EB No. 199	572	8	9
42201000	Greater Mumbai (M Corp.) (Part)	Ward No. 1255	EB No. 200	593	6	-
42201000	Greater Mumbai (M Corp.) (Part)	Ward No. 1255	EB No. 201	546	-	-
42201000	Greater Mumbai (M Corp.) (Part)	Ward No. 1255	EB No. 202	711	-	-
42201000	Greater Mumbai (M Corp.) (Part)	Ward No. 1255	EB No. 203	527	-	-
42201000	Greater Mumbai (M Corp.) (Part)	Ward No. 1255	EB No. 204	625	4	-
42201000	Greater Mumbai (M Corp.) (Part)	Ward No. 1255	EB No. 205	642	58	-
42201000	Greater Mumbai (M Corp.) (Part)	Ward No. 1255	EB No. 206	642	-	4
42201000	Greater Mumbai (M Corp.) (Part)	Ward No. 1255	EB No. 207	699	4	-
42201000	Greater Mumbai (M Corp.) (Part)	Ward No. 1255	EB No. 208	667	-	-
42201000	Greater Mumbai (M Corp.) (Part)	Ward No. 1255	EB No. 209	687	6	-
42201000	Greater Mumbai (M Corp.) (Part)	Ward No. 1255	EB No. 210	709	-	-
42201000	Greater Mumbai (M Corp.) (Part)	Ward No. 1255	EB No. 211	628	-	-
42201000	Greater Mumbai (M Corp.) (Part)	Ward No. 1255	EB No. 212	598	-	-
42201000	Greater Mumbai (M Corp.) (Part)	Ward No. 1255	EB No. 213	580	-	-
42201000	Greater Mumbai (M Corp.) (Part)	Ward No. 1255	EB No. 214	548	-	6
42201000	Greater Mumbai (M Corp.) (Part)	Ward No. 1255	EB No. 215	768	15	-
42201000	Greater Mumbai (M Corp.) (Part)	Ward No. 1255	EB No. 216	709	-	-
42201000	Greater Mumbai (M Corp.) (Part)	Ward No. 1255	EB No. 217	645	-	-
42201000	Greater Mumbai (M Corp.) (Part)	Ward No. 1255	EB No. 218	675	-	-
42201000	Greater Mumbai (M Corp.) (Part)	Ward No. 1255	EB No. 219	585	-	5
42201000	Greater Mumbai (M Corp.) (Part)	Ward No. 1255	EB No. 220	586	-	-
42201000	Greater Mumbai (M Corp.) (Part)	Ward No. 1255	EB No. 221	699	-	15
42201000	Greater Mumbai (M Corp.) (Part)	Ward No. 1255	EB No. 222	566	-	-
42201000	Greater Mumbai (M Corp.) (Part)	Ward No. 1255	EB No. 223	612	-	-

APPENDIX TO DISTRICT PRIMARY CENSUS ABSTRACT -(Contd.)

TOTAL, SCHEDULED CASTES AND SCHEDULED TRIBES POPULATION - URBAN BLOCK WISE

Location Code	Name of town	Name of ward	Boundaries of urban block/ EB number	Total population	Scheduled Castes population	Scheduled Tribes population
1	2	3	4	5	6	7
42201000	Greater Mumbai (M Corp.) (Part)	Ward No. 1255	EB No. 224	603	-	-
42201000	Greater Mumbai (M Corp.) (Part)	Ward No. 1255	EB No. 225	630	11	-
42201000	Greater Mumbai (M Corp.) (Part)	Ward No. 1255	EB No. 226	655	42	3
42201000	Greater Mumbai (M Corp.) (Part)	Ward No. 1255	EB No. 227	624	5	-
42201000	Greater Mumbai (M Corp.) (Part)	Ward No. 1255	EB No. 228	615	-	-
42201000	Greater Mumbai (M Corp.) (Part)	Ward No. 1255	EB No. 229	603	9	-
42201000	Greater Mumbai (M Corp.) (Part)	Ward No. 1255	EB No. 230	647	-	-
42201000	Greater Mumbai (M Corp.) (Part)	Ward No. 1255	EB No. 231	645	16	-
42201000	Greater Mumbai (M Corp.) (Part)	Ward No. 1255	EB No. 232	504	34	-
42201000	Greater Mumbai (M Corp.) (Part)	Ward No. 1255	EB No. 233	632	-	12
42201000	Greater Mumbai (M Corp.) (Part)	Ward No. 1255	EB No. 234	581	4	1
42201000	Greater Mumbai (M Corp.) (Part)	Ward No. 1255	EB No. 235	692	-	-
42201000	Greater Mumbai (M Corp.) (Part)	Ward No. 1255	EB No. 236	548	52	7
42201000	Greater Mumbai (M Corp.) (Part)	Ward No. 1255	EB No. 237	604	72	5
42201000	Greater Mumbai (M Corp.) (Part)	Ward No. 1255	EB No. 238	712	111	38
42201000	Greater Mumbai (M Corp.) (Part)	Ward No. 1255	EB No. 239	619	156	17
42201000	Greater Mumbai (M Corp.) (Part)	Ward No. 1255	EB No. 240	684	114	-
42201000	Greater Mumbai (M Corp.) (Part)	Ward No. 1255	EB No. 241	553	-	-
42201000	Greater Mumbai (M Corp.) (Part)	Ward No. 1255	EB No. 242	521	-	-
42201000	Greater Mumbai (M Corp.) (Part)	Ward No. 1255	EB No. 243	528	5	-
42201000	Greater Mumbai (M Corp.) (Part)	Ward No. 1255	EB No. 244	589	6	-
42201000	Greater Mumbai (M Corp.) (Part)	Ward No. 1255	EB No. 245	593	-	-
42201000	Greater Mumbai (M Corp.) (Part)	Ward No. 1255	EB No. 246	711	2	25
42201000	Greater Mumbai (M Corp.) (Part)	Ward No. 1255	EB No. 247	669	4	13
42201000	Greater Mumbai (M Corp.) (Part)	Ward No. 1255	EB No. 248	666	8	-
42201000	Greater Mumbai (M Corp.) (Part)	Ward No. 1255	EB No. 249	563	-	-
42201000	Greater Mumbai (M Corp.) (Part)	Ward No. 1255	EB No. 250	691	-	-
42201000	Greater Mumbai (M Corp.) (Part)	Ward No. 1255	EB No. 251	687	-	-
42201000	Greater Mumbai (M Corp.) (Part)	Ward No. 1255	EB No. 252	679	30	49
42201000	Greater Mumbai (M Corp.) (Part)	Ward No. 1255	EB No. 253	657	-	1
42201000	Greater Mumbai (M Corp.) (Part)	Ward No. 1255	EB No. 254	652	59	-
42201000	Greater Mumbai (M Corp.) (Part)	Ward No. 1255	EB No. 255	675	30	-
42201000	Greater Mumbai (M Corp.) (Part)	Ward No. 1255	EB No. 256	587	7	-
42201000	Greater Mumbai (M Corp.) (Part)	Ward No. 1255	EB No. 257	641	5	3
42201000	Greater Mumbai (M Corp.) (Part)	Ward No. 1255	EB No. 258	606	1	26
42201000	Greater Mumbai (M Corp.) (Part)	Ward No. 1255	EB No. 259	655	-	-
42201000	Greater Mumbai (M Corp.) (Part)	Ward No. 1255	EB No. 260	639	10	-
42201000	Greater Mumbai (M Corp.) (Part)	Ward No. 1255	EB No. 261	589	-	-
42201000	Greater Mumbai (M Corp.) (Part)	Ward No. 1255	EB No. 262	451	5	-
42201000	Greater Mumbai (M Corp.) (Part)	Ward No. 1255	EB No. 263	582	-	-
42201000	Greater Mumbai (M Corp.) (Part)	Ward No. 1255	EB No. 264	572	-	-
42201000	Greater Mumbai (M Corp.) (Part)	Ward No. 1255	EB No. 265	603	-	-
42201000	Greater Mumbai (M Corp.) (Part)	Ward No. 1255	EB No. 266	565	-	4
42201000	Greater Mumbai (M Corp.) (Part)	Ward No. 1255	EB No. 267	582	-	-
42201000	Greater Mumbai (M Corp.) (Part)	Ward No. 1255	EB No. 268	610	5	-
42201000	Greater Mumbai (M Corp.) (Part)	Ward No. 1255	EB No. 269	501	15	-

APPENDIX TO DISTRICT PRIMARY CENSUS ABSTRACT -(Contd.)

TOTAL, SCHEDULED CASTES AND SCHEDULED TRIBES POPULATION - URBAN BLOCK WISE

Location Code	Name of town	Name of ward	Boundaries of urban block/ EB number	Total population	Scheduled Castes population	Scheduled Tribes population
1	2	3	4	5	6	7
42201000	Greater Mumbai (M Corp.) (Part)	Ward No. 1255	EB No. 270	677	26	1
42201000	Greater Mumbai (M Corp.) (Part)	Ward No. 1255	EB No. 271	639	5	-
42201000	Greater Mumbai (M Corp.) (Part)	Ward No. 1255	EB No. 272	602	-	-
42201000	Greater Mumbai (M Corp.) (Part)	Ward No. 1255	EB No. 273	624	-	-
42201000	Greater Mumbai (M Corp.) (Part)	Ward No. 1255	EB No. 274	635	-	-
42201000	Greater Mumbai (M Corp.) (Part)	Ward No. 1255	EB No. 275	648	-	-
42201000	Greater Mumbai (M Corp.) (Part)	Ward No. 1255	EB No. 276	629	-	-
42201000	Greater Mumbai (M Corp.) (Part)	Ward No. 1255	EB No. 277	718	22	-
42201000	Greater Mumbai (M Corp.) (Part)	Ward No. 1255	EB No. 278	681	-	-
42201000	Greater Mumbai (M Corp.) (Part)	Ward No. 1255	EB No. 279	583	59	-
42201000	Greater Mumbai (M Corp.) (Part)	Ward No. 1255	EB No. 280	623	63	4
42201000	Greater Mumbai (M Corp.) (Part)	Ward No. 1255	EB No. 281	601	33	-
42201000	Greater Mumbai (M Corp.) (Part)	Ward No. 1255	EB No. 282	544	-	-
42201000	Greater Mumbai (M Corp.) (Part)	Ward No. 1255	EB No. 283	498	73	-
42201000	Greater Mumbai (M Corp.) (Part)	Ward No. 1255	EB No. 284	509	6	10
42201000	Greater Mumbai (M Corp.) (Part)	Ward No. 1255	EB No. 285	520	5	1
42201000	Greater Mumbai (M Corp.) (Part)	Ward No. 1255	EB No. 286	408	4	-
42201000	Greater Mumbai (M Corp.) (Part)	Ward No. 1255	EB No. 287	539	-	-
42201000	Greater Mumbai (M Corp.) (Part)	Ward No. 1255	EB No. 288	475	-	-
42201000	Greater Mumbai (M Corp.) (Part)	Ward No. 1255	EB No. 289	539	-	-
42201000	Greater Mumbai (M Corp.) (Part)	Ward No. 1255	EB No. 290	532	24	20
42201000	Greater Mumbai (M Corp.) (Part)	Ward No. 1255	EB No. 291	538	-	-
42201000	Greater Mumbai (M Corp.) (Part)	Ward No. 1255	EB No. 292	504	-	-
42201000	Greater Mumbai (M Corp.) (Part)	Ward No. 1255	EB No. 293	598	-	-
42201000	Greater Mumbai (M Corp.) (Part)	Ward No. 1255	EB No. 294	555	-	-
42201000	Greater Mumbai (M Corp.) (Part)	Ward No. 1255	EB No. 295	643	-	-
42201000	Greater Mumbai (M Corp.) (Part)	Ward No. 1255	EB No. 296	594	19	-
42201000	Greater Mumbai (M Corp.) (Part)	Ward No. 1255	EB No. 297	579	4	-
42201000	Greater Mumbai (M Corp.) (Part)	Ward No. 1255	EB No. 298	625	117	-
42201000	Greater Mumbai (M Corp.) (Part)	Ward No. 1255	EB No. 299	512	57	-
42201000	Greater Mumbai (M Corp.) (Part)	Ward No. 1255	EB No. 300	453	31	3
42201000	Greater Mumbai (M Corp.) (Part)	Ward No. 1255	EB No. 301	518	37	-
42201000	Greater Mumbai (M Corp.) (Part)	Ward No. 1255	EB No. 302	587	10	5
42201000	Greater Mumbai (M Corp.) (Part)	Ward No. 1255	EB No. 303	496	19	7
42201000	Greater Mumbai (M Corp.) (Part)	Ward No. 1255	EB No. 304	468	-	-
42201000	Greater Mumbai (M Corp.) (Part)	Ward No. 1255	EB No. 305	589	2	-
42201000	Greater Mumbai (M Corp.) (Part)	Ward No. 1255	EB No. 306	623	30	-
42201000	Greater Mumbai (M Corp.) (Part)	Ward No. 1255	EB No. 307	392	-	-
42201000	Greater Mumbai (M Corp.) (Part)	Ward No. 1255	EB No. 308	614	31	-
42201000	Greater Mumbai (M Corp.) (Part)	Ward No. 1255	EB No. 309	610	24	-
42201000	Greater Mumbai (M Corp.) (Part)	Ward No. 1255	EB No. 310	631	8	-
42201000	Greater Mumbai (M Corp.) (Part)	Ward No. 1255	EB No. 311	623	-	-
42201000	Greater Mumbai (M Corp.) (Part)	Ward No. 1255	EB No. 312	562	1	-
42201000	Greater Mumbai (M Corp.) (Part)	Ward No. 1255	EB No. 313	508	142	-
42201000	Greater Mumbai (M Corp.) (Part)	Ward No. 1255	EB No. 314	571	36	-
42201000	Greater Mumbai (M Corp.) (Part)	Ward No. 1255	EB No. 315	610	-	-

APPENDIX TO DISTRICT PRIMARY CENSUS ABSTRACT -(Contd.)

TOTAL, SCHEDULED CASTES AND SCHEDULED TRIBES POPULATION - URBAN BLOCK WISE

Location Code	Name of town	Name of ward	Boundaries of urban block/ EB number	Total population	Scheduled Castes population	Scheduled Tribes population
1	2	3	4	5	6	7
42201000	Greater Mumbai (M Corp.) (Part)	Ward No. 1255	EB No. 316	568	-	-
42201000	Greater Mumbai (M Corp.) (Part)	Ward No. 1255	EB No. 317	618	-	-
42201000	Greater Mumbai (M Corp.) (Part)	Ward No. 1255	EB No. 318	607	-	-
42201000	Greater Mumbai (M Corp.) (Part)	Ward No. 1255	EB No. 319	605	-	-
42201000	Greater Mumbai (M Corp.) (Part)	Ward No. 1255	EB No. 320	638	-	-
42201000	Greater Mumbai (M Corp.) (Part)	Ward No. 1255	EB No. 321	537	-	-
42201000	Greater Mumbai (M Corp.) (Part)	Ward No. 1255	EB No. 322	442	-	-
42201000	Greater Mumbai (M Corp.) (Part)	Ward No. 1255	EB No. 323	598	12	4
42201000	Greater Mumbai (M Corp.) (Part)	Ward No. 1255	EB No. 324	605	-	-
42201000	Greater Mumbai (M Corp.) (Part)	Ward No. 1255	EB No. 325	549	-	-
42201000	Greater Mumbai (M Corp.) (Part)	Ward No. 1255	EB No. 326	576	-	-
42201000	Greater Mumbai (M Corp.) (Part)	Ward No. 1255	EB No. 327	520	-	-
42201000	Greater Mumbai (M Corp.) (Part)	Ward No. 1255	EB No. 328	530	20	-
42201000	Greater Mumbai (M Corp.) (Part)	Ward No. 1255	EB No. 329	631	70	-
42201000	Greater Mumbai (M Corp.) (Part)	Ward No. 1255	EB No. 330	620	-	-
42201000	Greater Mumbai (M Corp.) (Part)	Ward No. 1255	EB No. 331	451	22	5
42201000	Greater Mumbai (M Corp.) (Part)	Ward No. 1255	EB No. 332	589	5	-
42201000	Greater Mumbai (M Corp.) (Part)	Ward No. 1255	EB No. 333	580	-	3
42201000	Greater Mumbai (M Corp.) (Part)	Ward No. 1255	EB No. 334	679	-	-
42201000	Greater Mumbai (M Corp.) (Part)	Ward No. 1255	EB No. 335	597	-	-
42201000	Greater Mumbai (M Corp.) (Part)	Ward No. 1255	EB No. 336	414	2	29
42201000	Greater Mumbai (M Corp.) (Part)	Ward No. 1255	EB No. 337	550	-	-
42201000	Greater Mumbai (M Corp.) (Part)	Ward No. 1255	EB No. 338	672	34	4
42201000	Greater Mumbai (M Corp.) (Part)	Ward No. 1255	EB No. 339	604	-	-
42201000	Greater Mumbai (M Corp.) (Part)	Ward No. 1255	EB No. 340	562	-	-
42201000	Greater Mumbai (M Corp.) (Part)	Ward No. 1255	EB No. 341	610	-	-
42201000	Greater Mumbai (M Corp.) (Part)	Ward No. 1255	EB No. 342	511	-	-
42201000	Greater Mumbai (M Corp.) (Part)	Ward No. 1255	EB No. 343	541	-	-
42201000	Greater Mumbai (M Corp.) (Part)	Ward No. 1255	EB No. 344	592	5	-
42201000	Greater Mumbai (M Corp.) (Part)	Ward No. 1255	EB No. 345	496	-	6
42201000	Greater Mumbai (M Corp.) (Part)	Ward No. 1255	EB No. 346	531	-	-
42201000	Greater Mumbai (M Corp.) (Part)	Ward No. 1255	EB No. 347	499	4	-
42201000	Greater Mumbai (M Corp.) (Part)	Ward No. 1255	EB No. 348	438	-	-
42201000	Greater Mumbai (M Corp.) (Part)	Ward No. 1255	EB No. 349	491	-	-
42201000	Greater Mumbai (M Corp.) (Part)	Ward No. 1255	EB No. 350	548	-	-
42201000	Greater Mumbai (M Corp.) (Part)	Ward No. 1255	EB No. 351	519	10	-
42201000	Greater Mumbai (M Corp.) (Part)	Ward No. 1255	EB No. 352	506	5	-
42201000	Greater Mumbai (M Corp.) (Part)	Ward No. 1255	EB No. 353	551	7	-
42201000	Greater Mumbai (M Corp.) (Part)	Ward No. 1255	EB No. 354	611	-	96
42201000	Greater Mumbai (M Corp.) (Part)	Ward No. 1255	EB No. 355	409	-	-
42201000	Greater Mumbai (M Corp.) (Part)	Ward No. 1255	EB No. 356	552	-	-
42201000	Greater Mumbai (M Corp.) (Part)	Ward No. 1255	EB No. 357	537	15	-
42201000	Greater Mumbai (M Corp.) (Part)	Ward No. 1255	EB No. 358	444	-	28
42201000	Greater Mumbai (M Corp.) (Part)	Ward No. 1255	EB No. 359	495	-	-
42201000	Greater Mumbai (M Corp.) (Part)	Ward No. 1255	EB No. 360	491	-	19
42201000	Greater Mumbai (M Corp.) (Part)	Ward No. 1255	EB No. 361	413	-	13

APPENDIX TO DISTRICT PRIMARY CENSUS ABSTRACT -(Contd.)

TOTAL, SCHEDULED CASTES AND SCHEDULED TRIBES POPULATION - URBAN BLOCK WISE

Location Code	Name of town	Name of ward	Boundaries of urban block/ EB number	Total population	Scheduled Castes population	Scheduled Tribes population
1	2	3	4	5	6	7
42201000	Greater Mumbai (M Corp.) (Part)	Ward No. 1255	EB No. 362	610	-	-
42201000	Greater Mumbai (M Corp.) (Part)	Ward No. 1255	EB No. 363	594	51	-
42201000	Greater Mumbai (M Corp.) (Part)	Ward No. 1255	EB No. 364	548	88	-
42201000	Greater Mumbai (M Corp.) (Part)	Ward No. 1255	EB No. 365	558	73	-
42201000	Greater Mumbai (M Corp.) (Part)	Ward No. 1255	EB No. 366	456	40	14
42201000	Greater Mumbai (M Corp.) (Part)	Ward No. 1255	EB No. 367	567	-	-
42201000	Greater Mumbai (M Corp.) (Part)	Ward No. 1255	EB No. 368	594	-	-
42201000	Greater Mumbai (M Corp.) (Part)	Ward No. 1255	EB No. 369	550	-	-
42201000	Greater Mumbai (M Corp.) (Part)	Ward No. 1255	EB No. 370	592	15	-
42201000	Greater Mumbai (M Corp.) (Part)	Ward No. 1255	EB No. 371	483	1	-
42201000	Greater Mumbai (M Corp.) (Part)	Ward No. 1255	EB No. 372	639	-	-
42201000	Greater Mumbai (M Corp.) (Part)	Ward No. 1255	EB No. 373	530	-	-
42201000	Greater Mumbai (M Corp.) (Part)	Ward No. 1255	EB No. 374	615	4	-
42201000	Greater Mumbai (M Corp.) (Part)	Ward No. 1255	EB No. 375	556	-	-
42201000	Greater Mumbai (M Corp.) (Part)	Ward No. 1255	EB No. 376	537	-	-
42201000	Greater Mumbai (M Corp.) (Part)	Ward No. 1255	EB No. 377	492	10	-
42201000	Greater Mumbai (M Corp.) (Part)	Ward No. 1255	EB No. 378	508	4	7
42201000	Greater Mumbai (M Corp.) (Part)	Ward No. 1255	EB No. 379	625	11	24
42201000	Greater Mumbai (M Corp.) (Part)	Ward No. 1255	EB No. 380	577	-	-
42201000	Greater Mumbai (M Corp.) (Part)	Ward No. 1255	EB No. 381	696	-	-
42201000	Greater Mumbai (M Corp.) (Part)	Ward No. 1255	EB No. 382	614	5	-
42201000	Greater Mumbai (M Corp.) (Part)	Ward No. 1255	EB No. 383	547	13	-
42201000	Greater Mumbai (M Corp.) (Part)	Ward No. 1255	EB No. 384	649	17	-
42201000	Greater Mumbai (M Corp.) (Part)	Ward No. 1255	EB No. 385	638	19	26
42201000	Greater Mumbai (M Corp.) (Part)	Ward No. 1255	EB No. 386	547	9	-
42201000	Greater Mumbai (M Corp.) (Part)	Ward No. 1255	EB No. 387	621	41	5
42201000	Greater Mumbai (M Corp.) (Part)	Ward No. 1255	EB No. 388	561	49	-
42201000	Greater Mumbai (M Corp.) (Part)	Ward No. 1255	EB No. 389	346	18	-
42201000	Greater Mumbai (M Corp.) (Part)	Ward No. 1255	EB No. 390	574	110	-
42201000	Greater Mumbai (M Corp.) (Part)	Ward No. 1255	EB No. 391	583	296	-
42201000	Greater Mumbai (M Corp.) (Part)	Ward No. 1255	EB No. 392	518	117	-
42201000	Greater Mumbai (M Corp.) (Part)	Ward No. 1255	EB No. 393	550	12	-
42201000	Greater Mumbai (M Corp.) (Part)	Ward No. 1255	EB No. 394	752	-	5
42201000	Greater Mumbai (M Corp.) (Part)	Ward No. 1255	EB No. 395	547	-	-
42201000	Greater Mumbai (M Corp.) (Part)	Ward No. 1255	EB No. 396	561	19	-
42201000	Greater Mumbai (M Corp.) (Part)	Ward No. 1255	EB No. 397	640	-	-
42201000	Greater Mumbai (M Corp.) (Part)	Ward No. 1255	EB No. 398	635	210	-
42201000	Greater Mumbai (M Corp.) (Part)	Ward No. 1255	EB No. 399	719	94	-
42201000	Greater Mumbai (M Corp.) (Part)	Ward No. 1255	EB No. 400	599	282	-
42201000	Greater Mumbai (M Corp.) (Part)	Ward No. 1255	EB No. 401	501	159	6
42201000	Greater Mumbai (M Corp.) (Part)	Ward No. 1255	EB No. 402	209	68	2
42201000	Greater Mumbai (M Corp.) (Part)	Ward No. 1255	EB No. 403	547	64	8
42201000	Greater Mumbai (M Corp.) (Part)	Ward No. 1255	EB No. 404	598	47	-
42201000	Greater Mumbai (M Corp.) (Part)	Ward No. 1255	EB No. 405	577	7	-
42201000	Greater Mumbai (M Corp.) (Part)	Ward No. 1255	EB No. 406	550	-	-
42201000	Greater Mumbai (M Corp.) (Part)	Ward No. 1255	EB No. 407	555	47	-

APPENDIX TO DISTRICT PRIMARY CENSUS ABSTRACT -(Contd.)

TOTAL, SCHEDULED CASTES AND SCHEDULED TRIBES POPULATION - URBAN BLOCK WISE

Location Code	Name of town	Name of ward	Boundaries of urban block/ EB number	Total population	Scheduled Castes population	Scheduled Tribes population
1	2	3	4	5	6	7
42201000	Greater Mumbai (M Corp.) (Part)	Ward No. 1255	EB No. 408	529	73	-
42201000	Greater Mumbai (M Corp.) (Part)	Ward No. 1255	EB No. 409	485	56	3
42201000	Greater Mumbai (M Corp.) (Part)	Ward No. 1255	EB No. 410	363	10	-
42201000	Greater Mumbai (M Corp.) (Part)	Ward No. 1255	EB No. 411	491	9	-
42201000	Greater Mumbai (M Corp.) (Part)	Ward No. 1255	EB No. 412	537	-	-
42201000	Greater Mumbai (M Corp.) (Part)	Ward No. 1255	EB No. 413	605	73	2
42201000	Greater Mumbai (M Corp.) (Part)	Ward No. 1255	EB No. 414	678	74	28
42201000	Greater Mumbai (M Corp.) (Part)	Ward No. 1255	EB No. 415	562	-	-
42201000	Greater Mumbai (M Corp.) (Part)	Ward No. 1255	EB No. 416	489	25	10
42201000	Greater Mumbai (M Corp.) (Part)	Ward No. 1255	EB No. 417	448	21	-
42201000	Greater Mumbai (M Corp.) (Part)	Ward No. 1255	EB No. 418	373	5	-
42201000	Greater Mumbai (M Corp.) (Part)	Ward No. 1255	EB No. 419	463	3	-
42201000	Greater Mumbai (M Corp.) (Part)	Ward No. 1255	EB No. 420	437	52	-
42201000	Greater Mumbai (M Corp.) (Part)	Ward No. 1255	EB No. 421	359	40	4
42201000	Greater Mumbai (M Corp.) (Part)	Ward No. 1255	EB No. 422	346	11	-
42201000	Greater Mumbai (M Corp.) (Part)	Ward No. 1255	EB No. 423	639	19	-
42201000	Greater Mumbai (M Corp.) (Part)	Ward No. 1255	EB No. 424	562	28	-
42201000	Greater Mumbai (M Corp.) (Part)	Ward No. 1255	EB No. 425	643	10	-
42201000	Greater Mumbai (M Corp.) (Part)	Ward No. 1255	EB No. 426	630	88	43
42201000	Greater Mumbai (M Corp.) (Part)	Ward No. 1255	EB No. 427	429	14	-
42201000	Greater Mumbai (M Corp.) (Part)	Ward No. 1255	EB No. 428	574	158	-
42201000	Greater Mumbai (M Corp.) (Part)	Ward No. 1255	EB No. 429	545	-	6
42201000	Greater Mumbai (M Corp.) (Part)	Ward No. 1255	EB No. 430	543	11	-
42201000	Greater Mumbai (M Corp.) (Part)	Ward No. 1255	EB No. 431	492	9	-
42201000	Greater Mumbai (M Corp.) (Part)	Ward No. 1255	EB No. 432	480	-	-
42201000	Greater Mumbai (M Corp.) (Part)	Ward No. 1255	EB No. 433	854	23	-
42201000	Greater Mumbai (M Corp.) (Part)	Ward No. 1255	EB No. 434	584	-	-
42201000	Greater Mumbai (M Corp.) (Part)	Ward No. 1255	EB No. 435	527	-	-
42201000	Greater Mumbai (M Corp.) (Part)	Ward No. 1255	EB No. 436	692	-	-
42201000	Greater Mumbai (M Corp.) (Part)	Ward No. 1255	EB No. 437	671	46	-
42201000	Greater Mumbai (M Corp.) (Part)	Ward No. 1255	EB No. 438	684	-	-
42201000	Greater Mumbai (M Corp.) (Part)	Ward No. 1255	EB No. 439	616	53	5
42201000	Greater Mumbai (M Corp.) (Part)	Ward No. 1255	EB No. 440	596	-	-
42201000	Greater Mumbai (M Corp.) (Part)	Ward No. 1255	EB No. 441	426	15	-
42201000	Greater Mumbai (M Corp.) (Part)	Ward No. 1255	EB No. 442	542	-	6
42201000	Greater Mumbai (M Corp.) (Part)	Ward No. 1255	EB No. 443	564	43	3
42201000	Greater Mumbai (M Corp.) (Part)	Ward No. 1255	EB No. 444	576	72	9
42201000	Greater Mumbai (M Corp.) (Part)	Ward No. 1255	EB No. 445	615	16	49
42201000	Greater Mumbai (M Corp.) (Part)	Ward No. 1255	EB No. 446	597	19	10
42201000	Greater Mumbai (M Corp.) (Part)	Ward No. 1255	EB No. 447	471	26	8
42201000	Greater Mumbai (M Corp.) (Part)	Ward No. 1255	EB No. 448	453	-	-
42201000	Greater Mumbai (M Corp.) (Part)	Ward No. 1255	EB No. 449	539	-	-
42201000	Greater Mumbai (M Corp.) (Part)	Ward No. 1255	EB No. 450	455	20	-
42201000	Greater Mumbai (M Corp.) (Part)	Ward No. 1255	EB No. 451	512	117	-
42201000	Greater Mumbai (M Corp.) (Part)	Ward No. 1255	EB No. 452	513	-	-
42201000	Greater Mumbai (M Corp.) (Part)	Ward No. 1255	EB No. 453	501	5	1

APPENDIX TO DISTRICT PRIMARY CENSUS ABSTRACT -(Contd.)

TOTAL, SCHEDULED CASTES AND SCHEDULED TRIBES POPULATION - URBAN BLOCK WISE

Location Code	Name of town	Name of ward	Boundaries of urban block/ EB number	Total population	Scheduled Castes population	Scheduled Tribes population
1	2	3	4	5	6	7
42201000	Greater Mumbai (M Corp.) (Part)	Ward No. 1255	EB No. 454	527	-	32
42201000	Greater Mumbai (M Corp.) (Part)	Ward No. 1255	EB No. 455	397	-	-
42201000	Greater Mumbai (M Corp.) (Part)	Ward No. 1255	EB No. 456	622	153	-
42201000	Greater Mumbai (M Corp.) (Part)	Ward No. 1255	EB No. 457	559	195	-
42201000	Greater Mumbai (M Corp.) (Part)	Ward No. 1255	EB No. 458	444	240	13
42201000	Greater Mumbai (M Corp.) (Part)	Ward No. 1255	EB No. 459	463	104	-
42201000	Greater Mumbai (M Corp.) (Part)	Ward No. 1255	EB No. 460	502	192	-
42201000	Greater Mumbai (M Corp.) (Part)	Ward No. 1255	EB No. 461	632	148	4
42201000	Greater Mumbai (M Corp.) (Part)	Ward No. 1255	EB No. 462	566	11	12
42201000	Greater Mumbai (M Corp.) (Part)	Ward No. 1255	EB No. 463	575	23	46
42201000	Greater Mumbai (M Corp.) (Part)	Ward No. 1255	EB No. 464	528	16	267
42201000	Greater Mumbai (M Corp.) (Part)	Ward No. 1255	EB No. 465	588	21	10
42201000	Greater Mumbai (M Corp.) (Part)	Ward No. 1255	EB No. 466	573	24	-
42201000	Greater Mumbai (M Corp.) (Part)	Ward No. 1255	EB No. 467	634	9	-
42201000	Greater Mumbai (M Corp.) (Part)	Ward No. 1255	EB No. 468	601	9	4
42201000	Greater Mumbai (M Corp.) (Part)	Ward No. 1255	EB No. 469	591	43	6
42201000	Greater Mumbai (M Corp.) (Part)	Ward No. 1255	EB No. 470	564	5	-
42201000	Greater Mumbai (M Corp.) (Part)	Ward No. 1255	EB No. 471	597	-	-
42201000	Greater Mumbai (M Corp.) (Part)	Ward No. 1255	EB No. 472	640	-	-
42201000	Greater Mumbai (M Corp.) (Part)	Ward No. 1255	EB No. 473	701	9	-
42201000	Greater Mumbai (M Corp.) (Part)	Ward No. 1255	EB No. 474	610	-	6
42201000	Greater Mumbai (M Corp.) (Part)	Ward No. 1255	EB No. 475	642	-	-
42201000	Greater Mumbai (M Corp.) (Part)	Ward No. 1255	EB No. 476	621	-	-
42201000	Greater Mumbai (M Corp.) (Part)	Ward No. 1255	EB No. 477	883	26	-
42201000	Greater Mumbai (M Corp.) (Part)	Ward No. 1255	EB No. 478	574	5	-
42201000	Greater Mumbai (M Corp.) (Part)	Ward No. 1255	EB No. 479	571	35	15
42201000	Greater Mumbai (M Corp.) (Part)	Ward No. 1255	EB No. 480	653	-	-
42201000	Greater Mumbai (M Corp.) (Part)	Ward No. 1255	EB No. 481	595	-	11
42201000	Greater Mumbai (M Corp.) (Part)	Ward No. 1255	EB No. 482	605	-	-
42201000	Greater Mumbai (M Corp.) (Part)	Ward No. 1255	EB No. 483	637	-	-
42201000	Greater Mumbai (M Corp.) (Part)	Ward No. 1255	EB No. 484	627	-	-
42201000	Greater Mumbai (M Corp.) (Part)	Ward No. 1255	EB No. 485	780	-	-
42201000	Greater Mumbai (M Corp.) (Part)	Ward No. 1255	EB No. 486	652	8	-
42201000	Greater Mumbai (M Corp.) (Part)	Ward No. 1255	EB No. 487	597	-	-
42201000	Greater Mumbai (M Corp.) (Part)	Ward No. 1255	EB No. 488	663	-	-
42201000	Greater Mumbai (M Corp.) (Part)	Ward No. 1255	EB No. 489	556	11	1
42201000	Greater Mumbai (M Corp.) (Part)	Ward No. 1255	EB No. 490	454	5	-
42201000	Greater Mumbai (M Corp.) (Part)	Ward No. 1255	EB No. 491	603	-	5
42201000	Greater Mumbai (M Corp.) (Part)	Ward No. 1255	EB No. 492	515	32	-
42201000	Greater Mumbai (M Corp.) (Part)	Ward No. 1255	EB No. 493	231	8	-
42201000	Greater Mumbai (M Corp.) (Part)	Ward No. 1255	EB No. 494	541	141	27
42201000	Greater Mumbai (M Corp.) (Part)	Ward No. 1255	EB No. 495	649	200	-
42201000	Greater Mumbai (M Corp.) (Part)	Ward No. 1255	EB No. 496	597	36	12
42201000	Greater Mumbai (M Corp.) (Part)	Ward No. 1255	EB No. 497	591	43	47
42201000	Greater Mumbai (M Corp.) (Part)	Ward No. 1255	EB No. 498	528	-	-
42201000	Greater Mumbai (M Corp.) (Part)	Ward No. 1255	EB No. 499	471	5	-

APPENDIX TO DISTRICT PRIMARY CENSUS ABSTRACT -(Contd.)

TOTAL, SCHEDULED CASTES AND SCHEDULED TRIBES POPULATION - URBAN BLOCK WISE

Location Code	Name of town	Name of ward	Boundaries of urban block/ EB number	Total population	Scheduled Castes population	Scheduled Tribes population
1	2	3	4	5	6	7
42201000	Greater Mumbai (M Corp.) (Part)	Ward No. 1255	EB No. 500	558	9	-
42201000	Greater Mumbai (M Corp.) (Part)	Ward No. 1255	EB No. 501	523	9	-
42201000	Greater Mumbai (M Corp.) (Part)	Ward No. 1255	EB No. 502	525	66	4
42201000	Greater Mumbai (M Corp.) (Part)	Ward No. 1255	EB No. 503	519	-	5
42201000	Greater Mumbai (M Corp.) (Part)	Ward No. 1255	EB No. 504	413	-	-
42201000	Greater Mumbai (M Corp.) (Part)	Ward No. 1255	EB No. 505	42	-	-
42201000	Greater Mumbai (M Corp.) (Part)	Ward No. 1255	EB No. 506	55	-	-
42201000	Greater Mumbai (M Corp.) (Part)	Ward No. 1255	EB No. 507	50	-	-
42201000	Greater Mumbai (M Corp.) (Part)	Ward No. 1255	EB No. 508	731	24	39
42201000	Greater Mumbai (M Corp.) (Part)	Ward No. 1255	EB No. 509	660	5	12
42201000	Greater Mumbai (M Corp.) (Part)	Ward No. 1255	EB No. 510	559	6	5
42201000	Greater Mumbai (M Corp.) (Part)	Ward No. 1255	EB No. 511	607	33	-
42201000	Greater Mumbai (M Corp.) (Part)	Ward No. 1255	EB No. 512	535	-	-
42201000	Greater Mumbai (M Corp.) (Part)	Ward No. 1255	EB No. 513	604	-	-
42201000	Greater Mumbai (M Corp.) (Part)	Ward No. 1255	EB No. 514	651	7	-
42201000	Greater Mumbai (M Corp.) (Part)	Ward No. 1255	EB No. 515	567	-	-
42201000	Greater Mumbai (M Corp.) (Part)	Ward No. 1255	EB No. 516	589	-	-
42201000	Greater Mumbai (M Corp.) (Part)	Ward No. 1255	EB No. 517	491	5	-
42201000	Greater Mumbai (M Corp.) (Part)	Ward No. 1255	EB No. 518	585	56	4
42201000	Greater Mumbai (M Corp.) (Part)	Ward No. 1255	EB No. 519	490	8	-
42201000	Greater Mumbai (M Corp.) (Part)	Ward No. 1255	EB No. 520	518	8	-
42201000	Greater Mumbai (M Corp.) (Part)	Ward No. 1255	EB No. 521	651	-	-
42201000	Greater Mumbai (M Corp.) (Part)	Ward No. 1255	EB No. 522	587	3	6
42201000	Greater Mumbai (M Corp.) (Part)	Ward No. 1255	EB No. 523	451	13	18
42201000	Greater Mumbai (M Corp.) (Part)	Ward No. 1255	EB No. 524	490	-	-
42201000	Greater Mumbai (M Corp.) (Part)	Ward No. 1255	EB No. 525	697	5	-
42201000	Greater Mumbai (M Corp.) (Part)	Ward No. 1255	EB No. 526	627	16	30
42201000	Greater Mumbai (M Corp.) (Part)	Ward No. 1255	EB No. 527	671	-	36
42201000	Greater Mumbai (M Corp.) (Part)	Ward No. 1255	EB No. 528	545	21	-
42201000	Greater Mumbai (M Corp.) (Part)	Ward No. 1255	EB No. 529	560	1	-
42201000	Greater Mumbai (M Corp.) (Part)	Ward No. 1255	EB No. 530	573	-	5
42201000	Greater Mumbai (M Corp.) (Part)	Ward No. 1255	EB No. 531	667	8	-
42201000	Greater Mumbai (M Corp.) (Part)	Ward No. 1255	EB No. 532	624	13	-
42201000	Greater Mumbai (M Corp.) (Part)	Ward No. 1255	EB No. 533	497	-	-
42201000	Greater Mumbai (M Corp.) (Part)	Ward No. 1255	EB No. 534	538	-	-
42201000	Greater Mumbai (M Corp.) (Part)	Ward No. 1255	EB No. 535	525	-	-
42201000	Greater Mumbai (M Corp.) (Part)	Ward No. 1255	EB No. 536	284	-	-
42201000	Greater Mumbai (M Corp.) (Part)	Ward No. 1255	EB No. 537	496	11	-
42201000	Greater Mumbai (M Corp.) (Part)	Ward No. 1255	EB No. 538	545	-	-
42201000	Greater Mumbai (M Corp.) (Part)	Ward No. 1255	EB No. 539	451	4	-
42201000	Greater Mumbai (M Corp.) (Part)	Ward No. 1255	EB No. 540	553	18	-
42201000	Greater Mumbai (M Corp.) (Part)	Ward No. 1255	EB No. 541	402	-	-
42201000	Greater Mumbai (M Corp.) (Part)	Ward No. 1255	EB No. 542	381	-	2
42201000	Greater Mumbai (M Corp.) (Part)	Ward No. 1255	EB No. 543	350	4	-
42201000	Greater Mumbai (M Corp.) (Part)	Ward No. 1255	EB No. 544	213	15	-
42201000	Greater Mumbai (M Corp.) (Part)	Ward No. 1255	EB No. 545	579	-	-

APPENDIX TO DISTRICT PRIMARY CENSUS ABSTRACT -(Contd.)

TOTAL, SCHEDULED CASTES AND SCHEDULED TRIBES POPULATION - URBAN BLOCK WISE

Location Code	Name of town	Name of ward	Boundaries of urban block/ EB number	Total population	Scheduled Castes population	Scheduled Tribes population
1	2	3	4	5	6	7
42201000	Greater Mumbai (M Corp.) (Part)	Ward No. 1255	EB No. 546	531	11	-
42201000	Greater Mumbai (M Corp.) (Part)	Ward No. 1255	EB No. 547	579	-	-
42201000	Greater Mumbai (M Corp.) (Part)	Ward No. 1255	EB No. 548	496	13	2
42201000	Greater Mumbai (M Corp.) (Part)	Ward No. 1255	EB No. 549	360	-	-
42201000	Greater Mumbai (M Corp.) (Part)	Ward No. 1255	EB No. 550	574	-	1
42201000	Greater Mumbai (M Corp.) (Part)	Ward No. 1255	EB No. 551	603	8	-
42201000	Greater Mumbai (M Corp.) (Part)	Ward No. 1255	EB No. 552	551	-	-
42201000	Greater Mumbai (M Corp.) (Part)	Ward No. 1255	EB No. 553	643	30	3
42201000	Greater Mumbai (M Corp.) (Part)	Ward No. 1255	EB No. 554	568	32	5
42201000	Greater Mumbai (M Corp.) (Part)	Ward No. 1255	EB No. 555	567	60	23
42201000	Greater Mumbai (M Corp.) (Part)	Ward No. 1255	EB No. 556	551	-	-
42201000	Greater Mumbai (M Corp.) (Part)	Ward No. 1255	EB No. 557	610	7	-
42201000	Greater Mumbai (M Corp.) (Part)	Ward No. 1255	EB No. 558	519	18	-
42201000	Greater Mumbai (M Corp.) (Part)	Ward No. 1255	EB No. 559	606	-	-
42201000	Greater Mumbai (M Corp.) (Part)	Ward No. 1255	EB No. 560	546	-	-
42201000	Greater Mumbai (M Corp.) (Part)	Ward No. 1255	EB No. 561	635	16	-
42201000	Greater Mumbai (M Corp.) (Part)	Ward No. 1255	EB No. 562	529	5	-
42201000	Greater Mumbai (M Corp.) (Part)	Ward No. 1255	EB No. 563	601	2	-
42201000	Greater Mumbai (M Corp.) (Part)	Ward No. 1255	EB No. 564	643	-	-
42201000	Greater Mumbai (M Corp.) (Part)	Ward No. 1255	EB No. 565	692	-	-
42201000	Greater Mumbai (M Corp.) (Part)	Ward No. 1255	EB No. 566	519	-	-
42201000	Greater Mumbai (M Corp.) (Part)	Ward No. 1255	EB No. 567	514	-	-
42201000	Greater Mumbai (M Corp.) (Part)	Ward No. 1255	EB No. 568	526	-	3
42201000	Greater Mumbai (M Corp.) (Part)	Ward No. 1255	EB No. 569	509	-	-
42201000	Greater Mumbai (M Corp.) (Part)	Ward No. 1255	EB No. 570	539	-	-
42201000	Greater Mumbai (M Corp.) (Part)	Ward No. 1255	EB No. 571	542	-	-
42201000	Greater Mumbai (M Corp.) (Part)	Ward No. 1255	EB No. 572	530	-	-
42201000	Greater Mumbai (M Corp.) (Part)	Ward No. 1255	EB No. 573	577	23	-
42201000	Greater Mumbai (M Corp.) (Part)	Ward No. 1255	EB No. 574	481	-	-
42201000	Greater Mumbai (M Corp.) (Part)	Ward No. 1255	EB No. 575	639	4	1
42201000	Greater Mumbai (M Corp.) (Part)	Ward No. 1255	EB No. 576	525	8	-
42201000	Greater Mumbai (M Corp.) (Part)	Ward No. 1255	EB No. 577	613	-	2
42201000	Greater Mumbai (M Corp.) (Part)	Ward No. 1255	EB No. 578	650	10	5
42201000	Greater Mumbai (M Corp.) (Part)	Ward No. 1255	EB No. 579	592	-	-
42201000	Greater Mumbai (M Corp.) (Part)	Ward No. 1255	EB No. 580	655	2	4
42201000	Greater Mumbai (M Corp.) (Part)	Ward No. 1255	EB No. 581	527	-	6
42201000	Greater Mumbai (M Corp.) (Part)	Ward No. 1255	EB No. 582	545	-	-
42201000	Greater Mumbai (M Corp.) (Part)	Ward No. 1255	EB No. 583	485	-	-
42201000	Greater Mumbai (M Corp.) (Part)	Ward No. 1255	EB No. 584	571	4	-
42201000	Greater Mumbai (M Corp.) (Part)	Ward No. 1255	EB No. 585	550	12	24
42201000	Greater Mumbai (M Corp.) (Part)	Ward No. 1255	EB No. 586	638	5	-
42201000	Greater Mumbai (M Corp.) (Part)	Ward No. 1255	EB No. 587	578	-	-
42201000	Greater Mumbai (M Corp.) (Part)	Ward No. 1255	EB No. 588	567	43	-
42201000	Greater Mumbai (M Corp.) (Part)	Ward No. 1255	EB No. 589	635	4	6
42201000	Greater Mumbai (M Corp.) (Part)	Ward No. 1255	EB No. 590	578	3	-
42201000	Greater Mumbai (M Corp.) (Part)	Ward No. 1255	EB No. 591	662	4	-

APPENDIX TO DISTRICT PRIMARY CENSUS ABSTRACT -(Contd.)

TOTAL, SCHEDULED CASTES AND SCHEDULED TRIBES POPULATION - URBAN BLOCK WISE

Location Code	Name of town	Name of ward	Boundaries of urban block/ EB number	Total population	Scheduled Castes population	Scheduled Tribes population
1	2	3	4	5	6	7
42201000	Greater Mumbai (M Corp.) (Part)	Ward No. 1255	EB No. 592	534	-	-
42201000	Greater Mumbai (M Corp.) (Part)	Ward No. 1255	EB No. 593	506	36	6
42201000	Greater Mumbai (M Corp.) (Part)	Ward No. 1255	EB No. 594	508	3	-
42201000	Greater Mumbai (M Corp.) (Part)	Ward No. 1255	EB No. 595	569	-	-
42201000	Greater Mumbai (M Corp.) (Part)	Ward No. 1255	EB No. 596	627	27	5
42201000	Greater Mumbai (M Corp.) (Part)	Ward No. 1255	EB No. 597	653	13	7
42201000	Greater Mumbai (M Corp.) (Part)	Ward No. 1255	EB No. 598	614	14	50
42201000	Greater Mumbai (M Corp.) (Part)	Ward No. 1255	EB No. 599	474	-	69
42201000	Greater Mumbai (M Corp.) (Part)	Ward No. 1255	EB No. 600	628	20	14
42201000	Greater Mumbai (M Corp.) (Part)	Ward No. 1255	EB No. 601	529	10	63
42201000	Greater Mumbai (M Corp.) (Part)	Ward No. 1255	EB No. 602	532	-	-
42201000	Greater Mumbai (M Corp.) (Part)	Ward No. 1255	EB No. 603	600	38	12
42201000	Greater Mumbai (M Corp.) (Part)	Ward No. 1255	EB No. 604	615	16	7
42201000	Greater Mumbai (M Corp.) (Part)	Ward No. 1255	EB No. 605	601	48	-
42201000	Greater Mumbai (M Corp.) (Part)	Ward No. 1255	EB No. 606	638	83	5
42201000	Greater Mumbai (M Corp.) (Part)	Ward No. 1255	EB No. 607	596	21	50
42201000	Greater Mumbai (M Corp.) (Part)	Ward No. 1255	EB No. 608	607	39	94
42201000	Greater Mumbai (M Corp.) (Part)	Ward No. 1255	EB No. 609	594	69	27
42201000	Greater Mumbai (M Corp.) (Part)	Ward No. 1255	EB No. 610	565	15	2
42201000	Greater Mumbai (M Corp.) (Part)	Ward No. 1255	EB No. 611	607	28	-
42201000	Greater Mumbai (M Corp.) (Part)	Ward No. 1255	EB No. 612	479	6	-
42201000	Greater Mumbai (M Corp.) (Part)	Ward No. 1255	EB No. 613	536	30	16
42201000	Greater Mumbai (M Corp.) (Part)	Ward No. 1255	EB No. 614	505	-	-
42201000	Greater Mumbai (M Corp.) (Part)	Ward No. 1255	EB No. 615	482	-	-
42201000	Greater Mumbai (M Corp.) (Part)	Ward No. 1255	EB No. 616	516	-	-
42201000	Greater Mumbai (M Corp.) (Part)	Ward No. 1255	EB No. 617	552	-	-
42201000	Greater Mumbai (M Corp.) (Part)	Ward No. 1255	EB No. 618	596	-	-
42201000	Greater Mumbai (M Corp.) (Part)	Ward No. 1255	EB No. 619	583	-	-
42201000	Greater Mumbai (M Corp.) (Part)	Ward No. 1255	EB No. 620	714	10	5
42201000	Greater Mumbai (M Corp.) (Part)	Ward No. 1255	EB No. 621	566	-	-
42201000	Greater Mumbai (M Corp.) (Part)	Ward No. 1255	EB No. 622	555	-	-
42201000	Greater Mumbai (M Corp.) (Part)	Ward No. 1255	EB No. 623	536	-	-
42201000	Greater Mumbai (M Corp.) (Part)	Ward No. 1255	EB No. 624	494	-	-
42201000	Greater Mumbai (M Corp.) (Part)	Ward No. 1255	EB No. 625	542	10	-
42201000	Greater Mumbai (M Corp.) (Part)	Ward No. 1255	EB No. 626	593	15	4
42201000	Greater Mumbai (M Corp.) (Part)	Ward No. 1255	EB No. 627	578	51	-
42201000	Greater Mumbai (M Corp.) (Part)	Ward No. 1255	EB No. 628	339	-	7
42201000	Greater Mumbai (M Corp.) (Part)	Ward No. 1255	EB No. 629	614	21	5
42201000	Greater Mumbai (M Corp.) (Part)	Ward No. 1255	EB No. 630	574	-	-
42201000	Greater Mumbai (M Corp.) (Part)	Ward No. 1255	EB No. 631	691	26	166
42201000	Greater Mumbai (M Corp.) (Part)	Ward No. 1255	EB No. 632	575	7	-
42201000	Greater Mumbai (M Corp.) (Part)	Ward No. 1255	EB No. 633	718	27	23
42201000	Greater Mumbai (M Corp.) (Part)	Ward No. 1255	EB No. 634	414	-	5
42201000	Greater Mumbai (M Corp.) (Part)	Ward No. 1255	EB No. 635	558	-	-
42201000	Greater Mumbai (M Corp.) (Part)	Ward No. 1255	EB No. 636	641	28	-
42201000	Greater Mumbai (M Corp.) (Part)	Ward No. 1255	EB No. 637	605	-	-

APPENDIX TO DISTRICT PRIMARY CENSUS ABSTRACT -(Contd.)

TOTAL, SCHEDULED CASTES AND SCHEDULED TRIBES POPULATION - URBAN BLOCK WISE

Location Code	Name of town	Name of ward	Boundaries of urban block/ EB number	Total population	Scheduled Castes population	Scheduled Tribes population
1	2	3	4	5	6	7
42201000	Greater Mumbai (M Corp.) (Part)	Ward No. 1255	EB No. 638	523	2	-
42201000	Greater Mumbai (M Corp.) (Part)	Ward No. 1255	EB No. 639	565	-	-
42201000	Greater Mumbai (M Corp.) (Part)	Ward No. 1255	EB No. 640	572	-	-
42201000	Greater Mumbai (M Corp.) (Part)	Ward No. 1255	EB No. 641	568	4	-
42201000	Greater Mumbai (M Corp.) (Part)	Ward No. 1255	EB No. 642	658	-	30
42201000	Greater Mumbai (M Corp.) (Part)	Ward No. 1255	EB No. 643	524	-	-
42201000	Greater Mumbai (M Corp.) (Part)	Ward No. 1255	EB No. 644	510	13	-
42201000	Greater Mumbai (M Corp.) (Part)	Ward No. 1255	EB No. 645	751	-	-
42201000	Greater Mumbai (M Corp.) (Part)	Ward No. 1255	EB No. 646	453	5	-
42201000	Greater Mumbai (M Corp.) (Part)	Ward No. 1255	EB No. 647	499	-	-
42201000	Greater Mumbai (M Corp.) (Part)	Ward No. 1255	EB No. 648	591	-	20
42201000	Greater Mumbai (M Corp.) (Part)	Ward No. 1255	EB No. 649	581	3	49
42201000	Greater Mumbai (M Corp.) (Part)	Ward No. 1255	EB No. 650	568	-	-
42201000	Greater Mumbai (M Corp.) (Part)	Ward No. 1255	EB No. 651	563	-	-
42201000	Greater Mumbai (M Corp.) (Part)	Ward No. 1255	EB No. 652	567	-	-
42201000	Greater Mumbai (M Corp.) (Part)	Ward No. 1255	EB No. 653	527	-	-
42201000	Greater Mumbai (M Corp.) (Part)	Ward No. 1255	EB No. 654	405	-	2
42201000	Greater Mumbai (M Corp.) (Part)	Ward No. 1255	EB No. 655	398	-	-
42201000	Greater Mumbai (M Corp.) (Part)	Ward No. 1255	EB No. 656	492	-	-
42201000	Greater Mumbai (M Corp.) (Part)	Ward No. 1255	EB No. 657	611	23	-
42201000	Greater Mumbai (M Corp.) (Part)	Ward No. 1255	EB No. 658	521	44	-
42201000	Greater Mumbai (M Corp.) (Part)	Ward No. 1255	EB No. 659	566	-	-
42201000	Greater Mumbai (M Corp.) (Part)	Ward No. 1255	EB No. 660	664	57	24
42201000	Greater Mumbai (M Corp.) (Part)	Ward No. 1255	EB No. 661	601	77	-
42201000	Greater Mumbai (M Corp.) (Part)	Ward No. 1255	EB No. 662	655	54	-
42201000	Greater Mumbai (M Corp.) (Part)	Ward No. 1255	EB No. 663	596	55	11
42201000	Greater Mumbai (M Corp.) (Part)	Ward No. 1255	EB No. 664	640	17	-
42201000	Greater Mumbai (M Corp.) (Part)	Ward No. 1255	EB No. 665	536	-	-
42201000	Greater Mumbai (M Corp.) (Part)	Ward No. 1255	EB No. 666	611	56	-
42201000	Greater Mumbai (M Corp.) (Part)	Ward No. 1255	EB No. 667	529	136	-
42201000	Greater Mumbai (M Corp.) (Part)	Ward No. 1255	EB No. 668	568	2	7
42201000	Greater Mumbai (M Corp.) (Part)	Ward No. 1255	EB No. 669	530	76	-
42201000	Greater Mumbai (M Corp.) (Part)	Ward No. 1255	EB No. 670	593	5	-
42201000	Greater Mumbai (M Corp.) (Part)	Ward No. 1255	EB No. 671	648	16	25
42201000	Greater Mumbai (M Corp.) (Part)	Ward No. 1255	EB No. 672	534	-	-
42201000	Greater Mumbai (M Corp.) (Part)	Ward No. 1255	EB No. 673	482	-	-
42201000	Greater Mumbai (M Corp.) (Part)	Ward No. 1255	EB No. 674	474	-	5
42201000	Greater Mumbai (M Corp.) (Part)	Ward No. 1255	EB No. 675	495	5	6
42201000	Greater Mumbai (M Corp.) (Part)	Ward No. 1255	EB No. 676	421	-	-
42201000	Greater Mumbai (M Corp.) (Part)	Ward No. 1255	EB No. 677	228	-	-
42201000	Greater Mumbai (M Corp.) (Part)	Ward No. 1255	EB No. 678	420	-	-
42201000	Greater Mumbai (M Corp.) (Part)	Ward No. 1255	EB No. 679	258	3	158
42201000	Greater Mumbai (M Corp.) (Part)	Ward No. 1255	EB No. 680	364	-	-
42201000	Greater Mumbai (M Corp.) (Part)	Ward No. 1256	EB No. 1	544	12	-
42201000	Greater Mumbai (M Corp.) (Part)	Ward No. 1256	EB No. 2	604	-	-
42201000	Greater Mumbai (M Corp.) (Part)	Ward No. 1256	EB No. 3	608	-	-

APPENDIX TO DISTRICT PRIMARY CENSUS ABSTRACT -(Contd.)

TOTAL, SCHEDULED CASTES AND SCHEDULED TRIBES POPULATION - URBAN BLOCK WISE

Location Code	Name of town	Name of ward	Boundaries of urban block/ EB number	Total population	Scheduled Castes population	Scheduled Tribes population
1	2	3	4	5	6	7
42201000	Greater Mumbai (M Corp.) (Part)	Ward No. 1256	EB No. 4	586	4	-
42201000	Greater Mumbai (M Corp.) (Part)	Ward No. 1256	EB No. 5	597	3	4
42201000	Greater Mumbai (M Corp.) (Part)	Ward No. 1256	EB No. 6	594	14	-
42201000	Greater Mumbai (M Corp.) (Part)	Ward No. 1256	EB No. 7	501	-	-
42201000	Greater Mumbai (M Corp.) (Part)	Ward No. 1256	EB No. 8	591	-	-
42201000	Greater Mumbai (M Corp.) (Part)	Ward No. 1256	EB No. 9	581	-	-
42201000	Greater Mumbai (M Corp.) (Part)	Ward No. 1256	EB No. 10	585	4	-
42201000	Greater Mumbai (M Corp.) (Part)	Ward No. 1256	EB No. 11	555	6	1
42201000	Greater Mumbai (M Corp.) (Part)	Ward No. 1256	EB No. 12	607	10	5
42201000	Greater Mumbai (M Corp.) (Part)	Ward No. 1256	EB No. 13	627	-	-
42201000	Greater Mumbai (M Corp.) (Part)	Ward No. 1256	EB No. 14	598	-	-
42201000	Greater Mumbai (M Corp.) (Part)	Ward No. 1256	EB No. 15	669	6	3
42201000	Greater Mumbai (M Corp.) (Part)	Ward No. 1256	EB No. 16	719	34	18
42201000	Greater Mumbai (M Corp.) (Part)	Ward No. 1256	EB No. 17	581	-	-
42201000	Greater Mumbai (M Corp.) (Part)	Ward No. 1256	EB No. 18	496	4	-
42201000	Greater Mumbai (M Corp.) (Part)	Ward No. 1256	EB No. 19	651	-	-
42201000	Greater Mumbai (M Corp.) (Part)	Ward No. 1256	EB No. 20	619	43	19
42201000	Greater Mumbai (M Corp.) (Part)	Ward No. 1256	EB No. 21	406	18	-
42201000	Greater Mumbai (M Corp.) (Part)	Ward No. 1256	EB No. 22	623	-	-
42201000	Greater Mumbai (M Corp.) (Part)	Ward No. 1256	EB No. 23	565	-	-
42201000	Greater Mumbai (M Corp.) (Part)	Ward No. 1256	EB No. 24	588	6	4
42201000	Greater Mumbai (M Corp.) (Part)	Ward No. 1256	EB No. 25	439	-	-
42201000	Greater Mumbai (M Corp.) (Part)	Ward No. 1256	EB No. 26	502	-	-
42201000	Greater Mumbai (M Corp.) (Part)	Ward No. 1256	EB No. 27	535	7	-
42201000	Greater Mumbai (M Corp.) (Part)	Ward No. 1256	EB No. 28	363	6	-
42201000	Greater Mumbai (M Corp.) (Part)	Ward No. 1256	EB No. 29	590	-	4
42201000	Greater Mumbai (M Corp.) (Part)	Ward No. 1256	EB No. 30	590	-	-
42201000	Greater Mumbai (M Corp.) (Part)	Ward No. 1256	EB No. 31	599	15	-
42201000	Greater Mumbai (M Corp.) (Part)	Ward No. 1256	EB No. 32	595	6	7
42201000	Greater Mumbai (M Corp.) (Part)	Ward No. 1256	EB No. 33	593	21	-
42201000	Greater Mumbai (M Corp.) (Part)	Ward No. 1256	EB No. 34	535	9	-
42201000	Greater Mumbai (M Corp.) (Part)	Ward No. 1256	EB No. 35	572	5	11
42201000	Greater Mumbai (M Corp.) (Part)	Ward No. 1256	EB No. 36	687	54	-
42201000	Greater Mumbai (M Corp.) (Part)	Ward No. 1256	EB No. 37	577	-	-
42201000	Greater Mumbai (M Corp.) (Part)	Ward No. 1256	EB No. 38	509	25	-
42201000	Greater Mumbai (M Corp.) (Part)	Ward No. 1256	EB No. 39	490	20	9
42201000	Greater Mumbai (M Corp.) (Part)	Ward No. 1256	EB No. 40	703	81	-
42201000	Greater Mumbai (M Corp.) (Part)	Ward No. 1256	EB No. 41	631	-	-
42201000	Greater Mumbai (M Corp.) (Part)	Ward No. 1256	EB No. 42	612	5	-
42201000	Greater Mumbai (M Corp.) (Part)	Ward No. 1256	EB No. 43	580	27	-
42201000	Greater Mumbai (M Corp.) (Part)	Ward No. 1256	EB No. 44	658	-	-
42201000	Greater Mumbai (M Corp.) (Part)	Ward No. 1256	EB No. 45	641	27	-
42201000	Greater Mumbai (M Corp.) (Part)	Ward No. 1256	EB No. 46	593	-	-
42201000	Greater Mumbai (M Corp.) (Part)	Ward No. 1256	EB No. 47	636	-	-
42201000	Greater Mumbai (M Corp.) (Part)	Ward No. 1256	EB No. 48	573	-	-
42201000	Greater Mumbai (M Corp.) (Part)	Ward No. 1256	EB No. 49	579	-	-

APPENDIX TO DISTRICT PRIMARY CENSUS ABSTRACT -(Contd.)

TOTAL, SCHEDULED CASTES AND SCHEDULED TRIBES POPULATION - URBAN BLOCK WISE

Location Code	Name of town	Name of ward	Boundaries of urban block/ EB number	Total population	Scheduled Castes population	Scheduled Tribes population
1	2	3	4	5	6	7
42201000	Greater Mumbai (M Corp.) (Part)	Ward No. 1256	EB No. 50	537	3	7
42201000	Greater Mumbai (M Corp.) (Part)	Ward No. 1256	EB No. 51	607	35	6
42201000	Greater Mumbai (M Corp.) (Part)	Ward No. 1256	EB No. 52	695	9	-
42201000	Greater Mumbai (M Corp.) (Part)	Ward No. 1256	EB No. 53	499	43	-
42201000	Greater Mumbai (M Corp.) (Part)	Ward No. 1256	EB No. 54	642	122	-
42201000	Greater Mumbai (M Corp.) (Part)	Ward No. 1256	EB No. 55	612	79	3
42201000	Greater Mumbai (M Corp.) (Part)	Ward No. 1256	EB No. 56	464	5	-
42201000	Greater Mumbai (M Corp.) (Part)	Ward No. 1256	EB No. 57	558	-	-
42201000	Greater Mumbai (M Corp.) (Part)	Ward No. 1256	EB No. 58	580	99	13
42201000	Greater Mumbai (M Corp.) (Part)	Ward No. 1256	EB No. 59	572	5	-
42201000	Greater Mumbai (M Corp.) (Part)	Ward No. 1256	EB No. 60	583	62	-
42201000	Greater Mumbai (M Corp.) (Part)	Ward No. 1256	EB No. 61	362	76	-
42201000	Greater Mumbai (M Corp.) (Part)	Ward No. 1256	EB No. 62	410	107	-
42201000	Greater Mumbai (M Corp.) (Part)	Ward No. 1256	EB No. 63	597	8	4
42201000	Greater Mumbai (M Corp.) (Part)	Ward No. 1256	EB No. 64	196	8	3
42201000	Greater Mumbai (M Corp.) (Part)	Ward No. 1256	EB No. 65	509	5	-
42201000	Greater Mumbai (M Corp.) (Part)	Ward No. 1256	EB No. 66	451	-	-
42201000	Greater Mumbai (M Corp.) (Part)	Ward No. 1256	EB No. 67	526	-	-
42201000	Greater Mumbai (M Corp.) (Part)	Ward No. 1256	EB No. 68	593	8	1
42201000	Greater Mumbai (M Corp.) (Part)	Ward No. 1256	EB No. 69	565	18	-
42201000	Greater Mumbai (M Corp.) (Part)	Ward No. 1256	EB No. 70	566	4	-
42201000	Greater Mumbai (M Corp.) (Part)	Ward No. 1256	EB No. 71	329	-	-
42201000	Greater Mumbai (M Corp.) (Part)	Ward No. 1256	EB No. 72	486	-	-
42201000	Greater Mumbai (M Corp.) (Part)	Ward No. 1256	EB No. 73	624	-	-
42201000	Greater Mumbai (M Corp.) (Part)	Ward No. 1256	EB No. 74	536	-	8
42201000	Greater Mumbai (M Corp.) (Part)	Ward No. 1256	EB No. 75	558	-	-
42201000	Greater Mumbai (M Corp.) (Part)	Ward No. 1256	EB No. 76	543	-	-
42201000	Greater Mumbai (M Corp.) (Part)	Ward No. 1256	EB No. 77	370	-	-
42201000	Greater Mumbai (M Corp.) (Part)	Ward No. 1256	EB No. 78	572	15	-
42201000	Greater Mumbai (M Corp.) (Part)	Ward No. 1256	EB No. 79	599	-	-
42201000	Greater Mumbai (M Corp.) (Part)	Ward No. 1256	EB No. 80	612	66	5
42201000	Greater Mumbai (M Corp.) (Part)	Ward No. 1256	EB No. 81	590	-	-
42201000	Greater Mumbai (M Corp.) (Part)	Ward No. 1256	EB No. 82	548	-	-
42201000	Greater Mumbai (M Corp.) (Part)	Ward No. 1256	EB No. 83	328	-	-
42201000	Greater Mumbai (M Corp.) (Part)	Ward No. 1256	EB No. 84	621	7	-
42201000	Greater Mumbai (M Corp.) (Part)	Ward No. 1256	EB No. 85	580	14	-
42201000	Greater Mumbai (M Corp.) (Part)	Ward No. 1256	EB No. 86	528	-	-
42201000	Greater Mumbai (M Corp.) (Part)	Ward No. 1256	EB No. 87	525	-	-
42201000	Greater Mumbai (M Corp.) (Part)	Ward No. 1256	EB No. 88	628	-	-
42201000	Greater Mumbai (M Corp.) (Part)	Ward No. 1256	EB No. 89	608	5	7
42201000	Greater Mumbai (M Corp.) (Part)	Ward No. 1256	EB No. 90	571	19	7
42201000	Greater Mumbai (M Corp.) (Part)	Ward No. 1256	EB No. 91	627	25	11
42201000	Greater Mumbai (M Corp.) (Part)	Ward No. 1256	EB No. 92	626	62	-
42201000	Greater Mumbai (M Corp.) (Part)	Ward No. 1256	EB No. 93	653	12	14
42201000	Greater Mumbai (M Corp.) (Part)	Ward No. 1256	EB No. 94	611	-	6
42201000	Greater Mumbai (M Corp.) (Part)	Ward No. 1256	EB No. 95	586	-	-

APPENDIX TO DISTRICT PRIMARY CENSUS ABSTRACT -(Contd.)

TOTAL, SCHEDULED CASTES AND SCHEDULED TRIBES POPULATION - URBAN BLOCK WISE

Location Code	Name of town	Name of ward	Boundaries of urban block/ EB number	Total population	Scheduled Castes population	Scheduled Tribes population
1	2	3	4	5	6	7
42201000	Greater Mumbai (M Corp.) (Part)	Ward No. 1256	EB No. 96	599	-	-
42201000	Greater Mumbai (M Corp.) (Part)	Ward No. 1256	EB No. 97	618	8	5
42201000	Greater Mumbai (M Corp.) (Part)	Ward No. 1256	EB No. 98	637	3	-
42201000	Greater Mumbai (M Corp.) (Part)	Ward No. 1256	EB No. 99	620	-	-
42201000	Greater Mumbai (M Corp.) (Part)	Ward No. 1256	EB No. 100	653	-	-
42201000	Greater Mumbai (M Corp.) (Part)	Ward No. 1256	EB No. 101	627	5	15
42201000	Greater Mumbai (M Corp.) (Part)	Ward No. 1256	EB No. 102	652	-	-
42201000	Greater Mumbai (M Corp.) (Part)	Ward No. 1256	EB No. 103	640	9	6
42201000	Greater Mumbai (M Corp.) (Part)	Ward No. 1256	EB No. 104	649	3	2
42201000	Greater Mumbai (M Corp.) (Part)	Ward No. 1256	EB No. 105	593	58	3
42201000	Greater Mumbai (M Corp.) (Part)	Ward No. 1256	EB No. 106	660	5	14
42201000	Greater Mumbai (M Corp.) (Part)	Ward No. 1256	EB No. 107	596	14	-
42201000	Greater Mumbai (M Corp.) (Part)	Ward No. 1256	EB No. 108	652	-	-
42201000	Greater Mumbai (M Corp.) (Part)	Ward No. 1256	EB No. 109	601	-	7
42201000	Greater Mumbai (M Corp.) (Part)	Ward No. 1256	EB No. 110	627	5	-
42201000	Greater Mumbai (M Corp.) (Part)	Ward No. 1256	EB No. 111	640	-	-
42201000	Greater Mumbai (M Corp.) (Part)	Ward No. 1256	EB No. 112	662	-	-
42201000	Greater Mumbai (M Corp.) (Part)	Ward No. 1256	EB No. 113	637	12	-
42201000	Greater Mumbai (M Corp.) (Part)	Ward No. 1256	EB No. 114	693	8	4
42201000	Greater Mumbai (M Corp.) (Part)	Ward No. 1256	EB No. 115	664	48	16
42201000	Greater Mumbai (M Corp.) (Part)	Ward No. 1256	EB No. 116	627	-	5
42201000	Greater Mumbai (M Corp.) (Part)	Ward No. 1256	EB No. 117	631	4	-
42201000	Greater Mumbai (M Corp.) (Part)	Ward No. 1256	EB No. 118	316	10	21
42201000	Greater Mumbai (M Corp.) (Part)	Ward No. 1256	EB No. 119	592	-	-
42201000	Greater Mumbai (M Corp.) (Part)	Ward No. 1256	EB No. 120	572	3	-
42201000	Greater Mumbai (M Corp.) (Part)	Ward No. 1256	EB No. 121	563	-	-
42201000	Greater Mumbai (M Corp.) (Part)	Ward No. 1256	EB No. 122	603	16	-
42201000	Greater Mumbai (M Corp.) (Part)	Ward No. 1256	EB No. 123	552	-	-
42201000	Greater Mumbai (M Corp.) (Part)	Ward No. 1256	EB No. 124	616	33	-
42201000	Greater Mumbai (M Corp.) (Part)	Ward No. 1256	EB No. 125	646	27	-
42201000	Greater Mumbai (M Corp.) (Part)	Ward No. 1256	EB No. 126	602	13	-
42201000	Greater Mumbai (M Corp.) (Part)	Ward No. 1256	EB No. 127	631	-	-
42201000	Greater Mumbai (M Corp.) (Part)	Ward No. 1256	EB No. 128	679	15	-
42201000	Greater Mumbai (M Corp.) (Part)	Ward No. 1256	EB No. 129	605	27	-
42201000	Greater Mumbai (M Corp.) (Part)	Ward No. 1256	EB No. 130	476	2	-
42201000	Greater Mumbai (M Corp.) (Part)	Ward No. 1256	EB No. 131	174	-	-
42201000	Greater Mumbai (M Corp.) (Part)	Ward No. 1256	EB No. 132	597	3	-
42201000	Greater Mumbai (M Corp.) (Part)	Ward No. 1256	EB No. 133	571	-	-
42201000	Greater Mumbai (M Corp.) (Part)	Ward No. 1256	EB No. 134	560	-	-
42201000	Greater Mumbai (M Corp.) (Part)	Ward No. 1256	EB No. 135	540	3	-
42201000	Greater Mumbai (M Corp.) (Part)	Ward No. 1256	EB No. 136	584	16	-
42201000	Greater Mumbai (M Corp.) (Part)	Ward No. 1256	EB No. 137	637	16	-
42201000	Greater Mumbai (M Corp.) (Part)	Ward No. 1256	EB No. 138	658	11	4
42201000	Greater Mumbai (M Corp.) (Part)	Ward No. 1256	EB No. 139	657	11	6
42201000	Greater Mumbai (M Corp.) (Part)	Ward No. 1256	EB No. 140	593	-	4
42201000	Greater Mumbai (M Corp.) (Part)	Ward No. 1256	EB No. 141	633	-	-

APPENDIX TO DISTRICT PRIMARY CENSUS ABSTRACT -(Contd.)
TOTAL, SCHEDULED CASTES AND SCHEDULED TRIBES POPULATION - URBAN BLOCK WISE

Location Code	Name of town	Name of ward	Boundaries of urban block/ EB number	Total population	Scheduled Castes population	Scheduled Tribes population
1	2	3	4	5	6	7
42201000	Greater Mumbai (M Corp.) (Part)	Ward No. 1256	EB No. 142	575	19	7
42201000	Greater Mumbai (M Corp.) (Part)	Ward No. 1256	EB No. 143	518	2	-
42201000	Greater Mumbai (M Corp.) (Part)	Ward No. 1256	EB No. 144	607	45	-
42201000	Greater Mumbai (M Corp.) (Part)	Ward No. 1256	EB No. 145	607	9	-
42201000	Greater Mumbai (M Corp.) (Part)	Ward No. 1256	EB No. 146	593	48	-
42201000	Greater Mumbai (M Corp.) (Part)	Ward No. 1256	EB No. 147	586	25	14
42201000	Greater Mumbai (M Corp.) (Part)	Ward No. 1256	EB No. 148	539	96	6
42201000	Greater Mumbai (M Corp.) (Part)	Ward No. 1256	EB No. 149	641	118	3
42201000	Greater Mumbai (M Corp.) (Part)	Ward No. 1256	EB No. 150	550	497	-
42201000	Greater Mumbai (M Corp.) (Part)	Ward No. 1256	EB No. 151	586	566	-
42201000	Greater Mumbai (M Corp.) (Part)	Ward No. 1256	EB No. 152	526	469	-
42201000	Greater Mumbai (M Corp.) (Part)	Ward No. 1256	EB No. 153	533	49	3
42201000	Greater Mumbai (M Corp.) (Part)	Ward No. 1256	EB No. 154	610	16	-
42201000	Greater Mumbai (M Corp.) (Part)	Ward No. 1256	EB No. 155	678	-	-
42201000	Greater Mumbai (M Corp.) (Part)	Ward No. 1256	EB No. 156	560	-	-
42201000	Greater Mumbai (M Corp.) (Part)	Ward No. 1256	EB No. 157	545	-	-
42201000	Greater Mumbai (M Corp.) (Part)	Ward No. 1256	EB No. 158	579	-	-
42201000	Greater Mumbai (M Corp.) (Part)	Ward No. 1256	EB No. 159	570	-	-
42201000	Greater Mumbai (M Corp.) (Part)	Ward No. 1256	EB No. 160	557	-	-
42201000	Greater Mumbai (M Corp.) (Part)	Ward No. 1256	EB No. 161	721	-	-
42201000	Greater Mumbai (M Corp.) (Part)	Ward No. 1256	EB No. 162	541	-	-
42201000	Greater Mumbai (M Corp.) (Part)	Ward No. 1256	EB No. 163	614	-	-
42201000	Greater Mumbai (M Corp.) (Part)	Ward No. 1256	EB No. 164	568	-	-
42201000	Greater Mumbai (M Corp.) (Part)	Ward No. 1256	EB No. 165	662	-	-
42201000	Greater Mumbai (M Corp.) (Part)	Ward No. 1256	EB No. 166	600	-	-
42201000	Greater Mumbai (M Corp.) (Part)	Ward No. 1256	EB No. 167	693	-	-
42201000	Greater Mumbai (M Corp.) (Part)	Ward No. 1256	EB No. 168	586	-	-
42201000	Greater Mumbai (M Corp.) (Part)	Ward No. 1256	EB No. 169	571	-	-
42201000	Greater Mumbai (M Corp.) (Part)	Ward No. 1256	EB No. 170	627	-	-
42201000	Greater Mumbai (M Corp.) (Part)	Ward No. 1256	EB No. 171	705	2	-
42201000	Greater Mumbai (M Corp.) (Part)	Ward No. 1256	EB No. 172	545	-	-
42201000	Greater Mumbai (M Corp.) (Part)	Ward No. 1256	EB No. 173	631	17	-
42201000	Greater Mumbai (M Corp.) (Part)	Ward No. 1256	EB No. 174	615	2	-
42201000	Greater Mumbai (M Corp.) (Part)	Ward No. 1256	EB No. 175	553	-	-
42201000	Greater Mumbai (M Corp.) (Part)	Ward No. 1256	EB No. 176	627	-	-
42201000	Greater Mumbai (M Corp.) (Part)	Ward No. 1256	EB No. 177	633	-	-
42201000	Greater Mumbai (M Corp.) (Part)	Ward No. 1256	EB No. 178	556	-	-
42201000	Greater Mumbai (M Corp.) (Part)	Ward No. 1256	EB No. 179	624	-	-
42201000	Greater Mumbai (M Corp.) (Part)	Ward No. 1256	EB No. 180	727	8	-
42201000	Greater Mumbai (M Corp.) (Part)	Ward No. 1256	EB No. 181	621	4	-
42201000	Greater Mumbai (M Corp.) (Part)	Ward No. 1256	EB No. 182	634	26	-
42201000	Greater Mumbai (M Corp.) (Part)	Ward No. 1256	EB No. 183	661	19	-
42201000	Greater Mumbai (M Corp.) (Part)	Ward No. 1256	EB No. 184	591	-	-
42201000	Greater Mumbai (M Corp.) (Part)	Ward No. 1256	EB No. 185	581	-	-
42201000	Greater Mumbai (M Corp.) (Part)	Ward No. 1256	EB No. 186	590	24	-
42201000	Greater Mumbai (M Corp.) (Part)	Ward No. 1256	EB No. 187	563	5	-

APPENDIX TO DISTRICT PRIMARY CENSUS ABSTRACT -(Contd.)

TOTAL, SCHEDULED CASTES AND SCHEDULED TRIBES POPULATION - URBAN BLOCK WISE

Location Code	Name of town	Name of ward	Boundaries of urban block/ EB number	Total population	Scheduled Castes population	Scheduled Tribes population
1	2	3	4	5	6	7
42201000	Greater Mumbai (M Corp.) (Part)	Ward No. 1256	EB No. 188	605	-	-
42201000	Greater Mumbai (M Corp.) (Part)	Ward No. 1256	EB No. 189	662	125	-
42201000	Greater Mumbai (M Corp.) (Part)	Ward No. 1256	EB No. 190	514	-	-
42201000	Greater Mumbai (M Corp.) (Part)	Ward No. 1256	EB No. 191	962	-	-
42201000	Greater Mumbai (M Corp.) (Part)	Ward No. 1256	EB No. 192	376	-	-
42201000	Greater Mumbai (M Corp.) (Part)	Ward No. 1256	EB No. 193	568	-	-
42201000	Greater Mumbai (M Corp.) (Part)	Ward No. 1256	EB No. 194	624	-	-
42201000	Greater Mumbai (M Corp.) (Part)	Ward No. 1256	EB No. 195	522	19	1
42201000	Greater Mumbai (M Corp.) (Part)	Ward No. 1256	EB No. 196	718	40	-
42201000	Greater Mumbai (M Corp.) (Part)	Ward No. 1256	EB No. 197	604	-	-
42201000	Greater Mumbai (M Corp.) (Part)	Ward No. 1256	EB No. 198	664	-	-
42201000	Greater Mumbai (M Corp.) (Part)	Ward No. 1256	EB No. 199	552	-	-
42201000	Greater Mumbai (M Corp.) (Part)	Ward No. 1256	EB No. 200	593	-	-
42201000	Greater Mumbai (M Corp.) (Part)	Ward No. 1256	EB No. 201	641	-	-
42201000	Greater Mumbai (M Corp.) (Part)	Ward No. 1256	EB No. 202	583	-	-
42201000	Greater Mumbai (M Corp.) (Part)	Ward No. 1256	EB No. 203	498	-	-
42201000	Greater Mumbai (M Corp.) (Part)	Ward No. 1256	EB No. 204	577	1	-
42201000	Greater Mumbai (M Corp.) (Part)	Ward No. 1256	EB No. 205	647	-	-
42201000	Greater Mumbai (M Corp.) (Part)	Ward No. 1256	EB No. 206	589	-	-
42201000	Greater Mumbai (M Corp.) (Part)	Ward No. 1256	EB No. 207	635	-	-
42201000	Greater Mumbai (M Corp.) (Part)	Ward No. 1256	EB No. 208	469	-	-
42201000	Greater Mumbai (M Corp.) (Part)	Ward No. 1256	EB No. 209	639	25	9
42201000	Greater Mumbai (M Corp.) (Part)	Ward No. 1256	EB No. 210	606	5	27
42201000	Greater Mumbai (M Corp.) (Part)	Ward No. 1256	EB No. 211	521	-	-
42201000	Greater Mumbai (M Corp.) (Part)	Ward No. 1256	EB No. 212	579	-	-
42201000	Greater Mumbai (M Corp.) (Part)	Ward No. 1256	EB No. 213	585	-	-
42201000	Greater Mumbai (M Corp.) (Part)	Ward No. 1256	EB No. 214	541	-	-
42201000	Greater Mumbai (M Corp.) (Part)	Ward No. 1256	EB No. 215	616	-	-
42201000	Greater Mumbai (M Corp.) (Part)	Ward No. 1256	EB No. 216	539	-	4
42201000	Greater Mumbai (M Corp.) (Part)	Ward No. 1256	EB No. 217	510	-	-
42201000	Greater Mumbai (M Corp.) (Part)	Ward No. 1256	EB No. 218	222	30	-
42201000	Greater Mumbai (M Corp.) (Part)	Ward No. 1256	EB No. 219	746	-	-
42201000	Greater Mumbai (M Corp.) (Part)	Ward No. 1256	EB No. 220	619	-	-
42201000	Greater Mumbai (M Corp.) (Part)	Ward No. 1256	EB No. 221	638	-	-
42201000	Greater Mumbai (M Corp.) (Part)	Ward No. 1256	EB No. 222	622	-	-
42201000	Greater Mumbai (M Corp.) (Part)	Ward No. 1256	EB No. 223	527	8	-
42201000	Greater Mumbai (M Corp.) (Part)	Ward No. 1256	EB No. 224	635	19	-
42201000	Greater Mumbai (M Corp.) (Part)	Ward No. 1256	EB No. 225	603	-	-
42201000	Greater Mumbai (M Corp.) (Part)	Ward No. 1256	EB No. 226	640	-	-
42201000	Greater Mumbai (M Corp.) (Part)	Ward No. 1256	EB No. 227	647	16	-
42201000	Greater Mumbai (M Corp.) (Part)	Ward No. 1256	EB No. 228	582	-	-
42201000	Greater Mumbai (M Corp.) (Part)	Ward No. 1256	EB No. 229	613	9	-
42201000	Greater Mumbai (M Corp.) (Part)	Ward No. 1256	EB No. 230	563	4	-
42201000	Greater Mumbai (M Corp.) (Part)	Ward No. 1256	EB No. 231	600	15	-
42201000	Greater Mumbai (M Corp.) (Part)	Ward No. 1256	EB No. 232	648	11	-
42201000	Greater Mumbai (M Corp.) (Part)	Ward No. 1256	EB No. 233	549	-	-

APPENDIX TO DISTRICT PRIMARY CENSUS ABSTRACT -(Contd.)

TOTAL, SCHEDULED CASTES AND SCHEDULED TRIBES POPULATION - URBAN BLOCK WISE

Location Code	Name of town	Name of ward	Boundaries of urban block/ EB number	Total population	Scheduled Castes population	Scheduled Tribes population
1	2	3	4	5	6	7
42201000	Greater Mumbai (M Corp.) (Part)	Ward No. 1256	EB No. 234	510	-	-
42201000	Greater Mumbai (M Corp.) (Part)	Ward No. 1256	EB No. 235	609	-	-
42201000	Greater Mumbai (M Corp.) (Part)	Ward No. 1256	EB No. 236	551	-	-
42201000	Greater Mumbai (M Corp.) (Part)	Ward No. 1256	EB No. 237	657	2	-
42201000	Greater Mumbai (M Corp.) (Part)	Ward No. 1256	EB No. 238	607	-	-
42201000	Greater Mumbai (M Corp.) (Part)	Ward No. 1256	EB No. 239	580	-	-
42201000	Greater Mumbai (M Corp.) (Part)	Ward No. 1256	EB No. 240	603	14	6
42201000	Greater Mumbai (M Corp.) (Part)	Ward No. 1256	EB No. 241	622	2	11
42201000	Greater Mumbai (M Corp.) (Part)	Ward No. 1256	EB No. 242	606	15	-
42201000	Greater Mumbai (M Corp.) (Part)	Ward No. 1256	EB No. 243	524	39	29
42201000	Greater Mumbai (M Corp.) (Part)	Ward No. 1256	EB No. 244	618	3	3
42201000	Greater Mumbai (M Corp.) (Part)	Ward No. 1256	EB No. 245	612	12	-
42201000	Greater Mumbai (M Corp.) (Part)	Ward No. 1256	EB No. 246	552	17	-
42201000	Greater Mumbai (M Corp.) (Part)	Ward No. 1256	EB No. 247	551	20	-
42201000	Greater Mumbai (M Corp.) (Part)	Ward No. 1256	EB No. 248	532	-	-
42201000	Greater Mumbai (M Corp.) (Part)	Ward No. 1256	EB No. 249	614	-	-
42201000	Greater Mumbai (M Corp.) (Part)	Ward No. 1256	EB No. 250	597	-	-
42201000	Greater Mumbai (M Corp.) (Part)	Ward No. 1256	EB No. 251	682	26	6
42201000	Greater Mumbai (M Corp.) (Part)	Ward No. 1256	EB No. 252	563	5	6
42201000	Greater Mumbai (M Corp.) (Part)	Ward No. 1256	EB No. 253	702	5	-
42201000	Greater Mumbai (M Corp.) (Part)	Ward No. 1256	EB No. 254	791	133	3
42201000	Greater Mumbai (M Corp.) (Part)	Ward No. 1256	EB No. 255	708	56	4
42201000	Greater Mumbai (M Corp.) (Part)	Ward No. 1256	EB No. 256	636	83	8
42201000	Greater Mumbai (M Corp.) (Part)	Ward No. 1256	EB No. 257	578	4	-
42201000	Greater Mumbai (M Corp.) (Part)	Ward No. 1256	EB No. 258	627	-	-
42201000	Greater Mumbai (M Corp.) (Part)	Ward No. 1256	EB No. 259	758	-	-
42201000	Greater Mumbai (M Corp.) (Part)	Ward No. 1256	EB No. 260	541	-	-
42201000	Greater Mumbai (M Corp.) (Part)	Ward No. 1256	EB No. 261	711	-	-
42201000	Greater Mumbai (M Corp.) (Part)	Ward No. 1256	EB No. 262	610	-	-
42201000	Greater Mumbai (M Corp.) (Part)	Ward No. 1256	EB No. 263	600	-	-
42201000	Greater Mumbai (M Corp.) (Part)	Ward No. 1256	EB No. 264	737	25	-
42201000	Greater Mumbai (M Corp.) (Part)	Ward No. 1256	EB No. 265	625	-	-
42201000	Greater Mumbai (M Corp.) (Part)	Ward No. 1256	EB No. 266	587	-	-
42201000	Greater Mumbai (M Corp.) (Part)	Ward No. 1256	EB No. 267	592	-	-
42201000	Greater Mumbai (M Corp.) (Part)	Ward No. 1256	EB No. 268	627	-	5
42201000	Greater Mumbai (M Corp.) (Part)	Ward No. 1256	EB No. 269	590	-	7
42201000	Greater Mumbai (M Corp.) (Part)	Ward No. 1256	EB No. 270	477	-	-
42201000	Greater Mumbai (M Corp.) (Part)	Ward No. 1256	EB No. 271	605	13	6
42201000	Greater Mumbai (M Corp.) (Part)	Ward No. 1256	EB No. 272	561	-	-
42201000	Greater Mumbai (M Corp.) (Part)	Ward No. 1256	EB No. 273	606	18	-
42201000	Greater Mumbai (M Corp.) (Part)	Ward No. 1256	EB No. 274	661	7	1
42201000	Greater Mumbai (M Corp.) (Part)	Ward No. 1256	EB No. 275	649	-	-
42201000	Greater Mumbai (M Corp.) (Part)	Ward No. 1256	EB No. 276	658	-	-
42201000	Greater Mumbai (M Corp.) (Part)	Ward No. 1256	EB No. 277	619	-	-
42201000	Greater Mumbai (M Corp.) (Part)	Ward No. 1256	EB No. 278	613	-	-
42201000	Greater Mumbai (M Corp.) (Part)	Ward No. 1256	EB No. 279	574	-	-

APPENDIX TO DISTRICT PRIMARY CENSUS ABSTRACT -(Contd.)

TOTAL, SCHEDULED CASTES AND SCHEDULED TRIBES POPULATION - URBAN BLOCK WISE

Location Code	Name of town	Name of ward	Boundaries of urban block/ EB number	Total population	Scheduled Castes population	Scheduled Tribes population
1	2	3	4	5	6	7
42201000	Greater Mumbai (M Corp.) (Part)	Ward No. 1256	EB No. 280	649	43	-
42201000	Greater Mumbai (M Corp.) (Part)	Ward No. 1256	EB No. 281	620	-	-
42201000	Greater Mumbai (M Corp.) (Part)	Ward No. 1256	EB No. 282	636	-	-
42201000	Greater Mumbai (M Corp.) (Part)	Ward No. 1256	EB No. 283	656	1	-
42201000	Greater Mumbai (M Corp.) (Part)	Ward No. 1256	EB No. 284	685	-	-
42201000	Greater Mumbai (M Corp.) (Part)	Ward No. 1256	EB No. 285	670	6	6
42201000	Greater Mumbai (M Corp.) (Part)	Ward No. 1256	EB No. 286	660	11	-
42201000	Greater Mumbai (M Corp.) (Part)	Ward No. 1256	EB No. 287	551	13	-
42201000	Greater Mumbai (M Corp.) (Part)	Ward No. 1256	EB No. 288	854	-	-
42201000	Greater Mumbai (M Corp.) (Part)	Ward No. 1256	EB No. 289	632	9	15
42201000	Greater Mumbai (M Corp.) (Part)	Ward No. 1256	EB No. 290	668	5	5
42201000	Greater Mumbai (M Corp.) (Part)	Ward No. 1256	EB No. 291	683	-	-
42201000	Greater Mumbai (M Corp.) (Part)	Ward No. 1256	EB No. 292	585	-	-
42201000	Greater Mumbai (M Corp.) (Part)	Ward No. 1256	EB No. 293	654	-	39
42201000	Greater Mumbai (M Corp.) (Part)	Ward No. 1256	EB No. 294	489	1	-
42201000	Greater Mumbai (M Corp.) (Part)	Ward No. 1256	EB No. 295	496	3	-
42201000	Greater Mumbai (M Corp.) (Part)	Ward No. 1256	EB No. 296	542	-	-
42201000	Greater Mumbai (M Corp.) (Part)	Ward No. 1256	EB No. 297	538	-	-
42201000	Greater Mumbai (M Corp.) (Part)	Ward No. 1256	EB No. 298	610	-	-
42201000	Greater Mumbai (M Corp.) (Part)	Ward No. 1256	EB No. 299	525	-	-
42201000	Greater Mumbai (M Corp.) (Part)	Ward No. 1256	EB No. 300	514	26	12
42201000	Greater Mumbai (M Corp.) (Part)	Ward No. 1256	EB No. 301	425	8	-
42201000	Greater Mumbai (M Corp.) (Part)	Ward No. 1256	EB No. 302	597	-	-
42201000	Greater Mumbai (M Corp.) (Part)	Ward No. 1256	EB No. 303	732	8	-
42201000	Greater Mumbai (M Corp.) (Part)	Ward No. 1256	EB No. 304	677	4	28
42201000	Greater Mumbai (M Corp.) (Part)	Ward No. 1256	EB No. 305	559	9	-
42201000	Greater Mumbai (M Corp.) (Part)	Ward No. 1256	EB No. 306	623	13	3
42201000	Greater Mumbai (M Corp.) (Part)	Ward No. 1256	EB No. 307	771	6	-
42201000	Greater Mumbai (M Corp.) (Part)	Ward No. 1256	EB No. 308	660	10	1
42201000	Greater Mumbai (M Corp.) (Part)	Ward No. 1256	EB No. 309	692	-	-
42201000	Greater Mumbai (M Corp.) (Part)	Ward No. 1256	EB No. 310	638	-	-
42201000	Greater Mumbai (M Corp.) (Part)	Ward No. 1256	EB No. 311	628	-	-
42201000	Greater Mumbai (M Corp.) (Part)	Ward No. 1256	EB No. 312	481	-	-
42201000	Greater Mumbai (M Corp.) (Part)	Ward No. 1256	EB No. 313	727	-	-
42201000	Greater Mumbai (M Corp.) (Part)	Ward No. 1256	EB No. 314	632	-	-
42201000	Greater Mumbai (M Corp.) (Part)	Ward No. 1256	EB No. 315	568	184	-
42201000	Greater Mumbai (M Corp.) (Part)	Ward No. 1256	EB No. 316	311	-	-
42201000	Greater Mumbai (M Corp.) (Part)	Ward No. 1256	EB No. 317	218	12	-
42201000	Greater Mumbai (M Corp.) (Part)	Ward No. 1256	EB No. 318	499	14	-
42201000	Greater Mumbai (M Corp.) (Part)	Ward No. 1256	EB No. 319	559	7	-
42201000	Greater Mumbai (M Corp.) (Part)	Ward No. 1256	EB No. 320	584	-	-
42201000	Greater Mumbai (M Corp.) (Part)	Ward No. 1256	EB No. 321	611	-	-
42201000	Greater Mumbai (M Corp.) (Part)	Ward No. 1256	EB No. 322	585	-	-
42201000	Greater Mumbai (M Corp.) (Part)	Ward No. 1256	EB No. 323	594	-	-
42201000	Greater Mumbai (M Corp.) (Part)	Ward No. 1256	EB No. 324	688	-	-
42201000	Greater Mumbai (M Corp.) (Part)	Ward No. 1256	EB No. 325	603	-	1

APPENDIX TO DISTRICT PRIMARY CENSUS ABSTRACT -(Contd.)
TOTAL, SCHEDULED CASTES AND SCHEDULED TRIBES POPULATION - URBAN BLOCK WISE

Location Code	Name of town	Name of ward	Boundaries of urban block/ EB number	Total population	Scheduled Castes population	Scheduled Tribes population
1	2	3	4	5	6	7
42201000	Greater Mumbai (M Corp.) (Part)	Ward No. 1256	EB No. 326	333	-	-
42201000	Greater Mumbai (M Corp.) (Part)	Ward No. 1256	EB No. 327	399	4	-
42201000	Greater Mumbai (M Corp.) (Part)	Ward No. 1256	EB No. 328	461	-	-
42201000	Greater Mumbai (M Corp.) (Part)	Ward No. 1256	EB No. 329	341	-	-
42201000	Greater Mumbai (M Corp.) (Part)	Ward No. 1256	EB No. 330	650	-	-
42201000	Greater Mumbai (M Corp.) (Part)	Ward No. 1256	EB No. 331	463	-	-
42201000	Greater Mumbai (M Corp.) (Part)	Ward No. 1256	EB No. 332	869	-	-
42201000	Greater Mumbai (M Corp.) (Part)	Ward No. 1256	EB No. 333	508	-	-
42201000	Greater Mumbai (M Corp.) (Part)	Ward No. 1256	EB No. 334	437	4	-
42201000	Greater Mumbai (M Corp.) (Part)	Ward No. 1256	EB No. 335	444	-	-
42201000	Greater Mumbai (M Corp.) (Part)	Ward No. 1256	EB No. 336	484	-	-
42201000	Greater Mumbai (M Corp.) (Part)	Ward No. 1256	EB No. 337	492	-	-
42201000	Greater Mumbai (M Corp.) (Part)	Ward No. 1256	EB No. 338	737	-	-
42201000	Greater Mumbai (M Corp.) (Part)	Ward No. 1256	EB No. 339	486	-	-
42201000	Greater Mumbai (M Corp.) (Part)	Ward No. 1256	EB No. 340	530	24	-
42201000	Greater Mumbai (M Corp.) (Part)	Ward No. 1256	EB No. 341	328	-	-
42201000	Greater Mumbai (M Corp.) (Part)	Ward No. 1256	EB No. 342	618	10	-
42201000	Greater Mumbai (M Corp.) (Part)	Ward No. 1256	EB No. 343	564	6	4
42201000	Greater Mumbai (M Corp.) (Part)	Ward No. 1256	EB No. 344	567	19	4
42201000	Greater Mumbai (M Corp.) (Part)	Ward No. 1256	EB No. 345	562	4	-
42201000	Greater Mumbai (M Corp.) (Part)	Ward No. 1256	EB No. 346	569	33	5
42201000	Greater Mumbai (M Corp.) (Part)	Ward No. 1256	EB No. 347	629	20	-
42201000	Greater Mumbai (M Corp.) (Part)	Ward No. 1256	EB No. 348	561	12	-
42201000	Greater Mumbai (M Corp.) (Part)	Ward No. 1256	EB No. 349	648	-	-
42201000	Greater Mumbai (M Corp.) (Part)	Ward No. 1256	EB No. 350	531	-	-
42201000	Greater Mumbai (M Corp.) (Part)	Ward No. 1256	EB No. 351	564	4	10
42201000	Greater Mumbai (M Corp.) (Part)	Ward No. 1256	EB No. 352	556	2	-
42201000	Greater Mumbai (M Corp.) (Part)	Ward No. 1256	EB No. 353	691	-	-
42201000	Greater Mumbai (M Corp.) (Part)	Ward No. 1256	EB No. 354	665	-	-
42201000	Greater Mumbai (M Corp.) (Part)	Ward No. 1256	EB No. 355	603	5	7
42201000	Greater Mumbai (M Corp.) (Part)	Ward No. 1256	EB No. 356	522	-	4
42201000	Greater Mumbai (M Corp.) (Part)	Ward No. 1256	EB No. 357	569	24	14
42201000	Greater Mumbai (M Corp.) (Part)	Ward No. 1256	EB No. 358	620	4	-
42201000	Greater Mumbai (M Corp.) (Part)	Ward No. 1256	EB No. 359	691	24	4
42201000	Greater Mumbai (M Corp.) (Part)	Ward No. 1256	EB No. 360	629	6	-
42201000	Greater Mumbai (M Corp.) (Part)	Ward No. 1256	EB No. 361	576	15	-
42201000	Greater Mumbai (M Corp.) (Part)	Ward No. 1256	EB No. 362	703	5	-
42201000	Greater Mumbai (M Corp.) (Part)	Ward No. 1256	EB No. 363	852	-	-
42201000	Greater Mumbai (M Corp.) (Part)	Ward No. 1256	EB No. 364	666	-	-
42201000	Greater Mumbai (M Corp.) (Part)	Ward No. 1256	EB No. 365	613	15	-
42201000	Greater Mumbai (M Corp.) (Part)	Ward No. 1256	EB No. 366	657	11	-
42201000	Greater Mumbai (M Corp.) (Part)	Ward No. 1256	EB No. 367	658	4	-
42201000	Greater Mumbai (M Corp.) (Part)	Ward No. 1256	EB No. 368	579	5	-
42201000	Greater Mumbai (M Corp.) (Part)	Ward No. 1256	EB No. 369	582	3	-
42201000	Greater Mumbai (M Corp.) (Part)	Ward No. 1256	EB No. 370	597	19	-
42201000	Greater Mumbai (M Corp.) (Part)	Ward No. 1256	EB No. 371	718	-	-

APPENDIX TO DISTRICT PRIMARY CENSUS ABSTRACT -(Contd.)

TOTAL, SCHEDULED CASTES AND SCHEDULED TRIBES POPULATION - URBAN BLOCK WISE

Location Code	Name of town	Name of ward	Boundaries of urban block/ EB number	Total population	Scheduled Castes population	Scheduled Tribes population
1	2	3	4	5	6	7
42201000	Greater Mumbai (M Corp.) (Part)	Ward No. 1256	EB No. 372	603	4	-
42201000	Greater Mumbai (M Corp.) (Part)	Ward No. 1256	EB No. 373	624	-	-
42201000	Greater Mumbai (M Corp.) (Part)	Ward No. 1256	EB No. 374	554	19	-
42201000	Greater Mumbai (M Corp.) (Part)	Ward No. 1256	EB No. 375	688	-	-
42201000	Greater Mumbai (M Corp.) (Part)	Ward No. 1256	EB No. 376	547	25	2
42201000	Greater Mumbai (M Corp.) (Part)	Ward No. 1256	EB No. 377	650	2	5
42201000	Greater Mumbai (M Corp.) (Part)	Ward No. 1256	EB No. 378	498	11	-
42201000	Greater Mumbai (M Corp.) (Part)	Ward No. 1256	EB No. 379	524	-	-
42201000	Greater Mumbai (M Corp.) (Part)	Ward No. 1256	EB No. 380	634	29	3
42201000	Greater Mumbai (M Corp.) (Part)	Ward No. 1256	EB No. 381	554	37	-
42201000	Greater Mumbai (M Corp.) (Part)	Ward No. 1256	EB No. 382	624	43	-
42201000	Greater Mumbai (M Corp.) (Part)	Ward No. 1256	EB No. 383	482	6	-
42201000	Greater Mumbai (M Corp.) (Part)	Ward No. 1256	EB No. 384	638	30	6
42201000	Greater Mumbai (M Corp.) (Part)	Ward No. 1256	EB No. 385	641	59	12
42201000	Greater Mumbai (M Corp.) (Part)	Ward No. 1256	EB No. 386	588	18	23
42201000	Greater Mumbai (M Corp.) (Part)	Ward No. 1256	EB No. 387	395	12	-
42201000	Greater Mumbai (M Corp.) (Part)	Ward No. 1256	EB No. 388	591	31	-
42201000	Greater Mumbai (M Corp.) (Part)	Ward No. 1256	EB No. 389	658	26	-
42201000	Greater Mumbai (M Corp.) (Part)	Ward No. 1256	EB No. 390	547	11	-
42201000	Greater Mumbai (M Corp.) (Part)	Ward No. 1256	EB No. 391	623	33	-
42201000	Greater Mumbai (M Corp.) (Part)	Ward No. 1256	EB No. 392	505	9	-
42201000	Greater Mumbai (M Corp.) (Part)	Ward No. 1256	EB No. 393	488	-	-
42201000	Greater Mumbai (M Corp.) (Part)	Ward No. 1256	EB No. 394	454	5	-
42201000	Greater Mumbai (M Corp.) (Part)	Ward No. 1256	EB No. 395	549	4	-
42201000	Greater Mumbai (M Corp.) (Part)	Ward No. 1256	EB No. 396	519	-	-
42201000	Greater Mumbai (M Corp.) (Part)	Ward No. 1256	EB No. 397	627	-	-
42201000	Greater Mumbai (M Corp.) (Part)	Ward No. 1256	EB No. 398	553	10	-
42201000	Greater Mumbai (M Corp.) (Part)	Ward No. 1256	EB No. 399	613	27	-
42201000	Greater Mumbai (M Corp.) (Part)	Ward No. 1256	EB No. 400	615	14	-
42201000	Greater Mumbai (M Corp.) (Part)	Ward No. 1256	EB No. 401	576	-	-
42201000	Greater Mumbai (M Corp.) (Part)	Ward No. 1256	EB No. 402	555	18	-
42201000	Greater Mumbai (M Corp.) (Part)	Ward No. 1256	EB No. 403	476	-	-
42201000	Greater Mumbai (M Corp.) (Part)	Ward No. 1256	EB No. 404	657	43	47
42201000	Greater Mumbai (M Corp.) (Part)	Ward No. 1256	EB No. 405	503	19	-
42201000	Greater Mumbai (M Corp.) (Part)	Ward No. 1256	EB No. 406	530	-	-
42201000	Greater Mumbai (M Corp.) (Part)	Ward No. 1256	EB No. 407	676	-	-
42201000	Greater Mumbai (M Corp.) (Part)	Ward No. 1256	EB No. 408	622	71	7
42201000	Greater Mumbai (M Corp.) (Part)	Ward No. 1256	EB No. 409	645	59	35
42201000	Greater Mumbai (M Corp.) (Part)	Ward No. 1256	EB No. 410	425	6	4
42201000	Greater Mumbai (M Corp.) (Part)	Ward No. 1256	EB No. 411	473	5	13
42201000	Greater Mumbai (M Corp.) (Part)	Ward No. 1256	EB No. 412	536	11	-
42201000	Greater Mumbai (M Corp.) (Part)	Ward No. 1256	EB No. 413	716	13	-
42201000	Greater Mumbai (M Corp.) (Part)	Ward No. 1256	EB No. 414	674	21	-
42201000	Greater Mumbai (M Corp.) (Part)	Ward No. 1256	EB No. 415	509	19	-
42201000	Greater Mumbai (M Corp.) (Part)	Ward No. 1256	EB No. 416	384	11	-
42201000	Greater Mumbai (M Corp.) (Part)	Ward No. 1256	EB No. 417	579	34	10

APPENDIX TO DISTRICT PRIMARY CENSUS ABSTRACT -(Contd.)

TOTAL, SCHEDULED CASTES AND SCHEDULED TRIBES POPULATION - URBAN BLOCK WISE

Location Code	Name of town	Name of ward	Boundaries of urban block/ EB number	Total population	Scheduled Castes population	Scheduled Tribes population
1	2	3	4	5	6	7
42201000	Greater Mumbai (M Corp.) (Part)	Ward No. 1256	EB No. 418	508	8	-
42201000	Greater Mumbai (M Corp.) (Part)	Ward No. 1256	EB No. 419	492	10	11
42201000	Greater Mumbai (M Corp.) (Part)	Ward No. 1256	EB No. 420	378	-	-
42201000	Greater Mumbai (M Corp.) (Part)	Ward No. 1256	EB No. 421	508	-	-
42201000	Greater Mumbai (M Corp.) (Part)	Ward No. 1256	EB No. 422	503	-	-
42201000	Greater Mumbai (M Corp.) (Part)	Ward No. 1256	EB No. 423	520	8	4
42201000	Greater Mumbai (M Corp.) (Part)	Ward No. 1256	EB No. 424	346	-	-
42201000	Greater Mumbai (M Corp.) (Part)	Ward No. 1256	EB No. 425	460	6	-
42201000	Greater Mumbai (M Corp.) (Part)	Ward No. 1256	EB No. 426	473	-	-
42201000	Greater Mumbai (M Corp.) (Part)	Ward No. 1256	EB No. 427	543	7	-
42201000	Greater Mumbai (M Corp.) (Part)	Ward No. 1256	EB No. 428	539	-	-
42201000	Greater Mumbai (M Corp.) (Part)	Ward No. 1258	EB No. 44	588	5	-
42201000	Greater Mumbai (M Corp.) (Part)	Ward No. 1258	EB No. 45	593	11	-
42201000	Greater Mumbai (M Corp.) (Part)	Ward No. 1258	EB No. 46	637	17	-
42201000	Greater Mumbai (M Corp.) (Part)	Ward No. 1258	EB No. 47	588	13	-
42201000	Greater Mumbai (M Corp.) (Part)	Ward No. 1258	EB No. 48	602	-	-
42201000	Greater Mumbai (M Corp.) (Part)	Ward No. 1258	EB No. 49	598	15	-
42201000	Greater Mumbai (M Corp.) (Part)	Ward No. 1258	EB No. 50	670	20	5
42201000	Greater Mumbai (M Corp.) (Part)	Ward No. 1258	EB No. 51	596	4	-
42201000	Greater Mumbai (M Corp.) (Part)	Ward No. 1258	EB No. 52	663	22	-
42201000	Greater Mumbai (M Corp.) (Part)	Ward No. 1258	EB No. 53	538	27	3
42201000	Greater Mumbai (M Corp.) (Part)	Ward No. 1258	EB No. 54	695	-	-
42201000	Greater Mumbai (M Corp.) (Part)	Ward No. 1258	EB No. 55	647	-	-
42201000	Greater Mumbai (M Corp.) (Part)	Ward No. 1258	EB No. 56	400	6	18
42201000	Greater Mumbai (M Corp.) (Part)	Ward No. 1350	EB No. 1	593	-	-
42201000	Greater Mumbai (M Corp.) (Part)	Ward No. 1350	EB No. 2	511	-	7
42201000	Greater Mumbai (M Corp.) (Part)	Ward No. 1350	EB No. 3	521	-	-
42201000	Greater Mumbai (M Corp.) (Part)	Ward No. 1350	EB No. 4	646	4	29
42201000	Greater Mumbai (M Corp.) (Part)	Ward No. 1350	EB No. 5	637	6	9
42201000	Greater Mumbai (M Corp.) (Part)	Ward No. 1350	EB No. 6	584	6	-
42201000	Greater Mumbai (M Corp.) (Part)	Ward No. 1350	EB No. 7	648	-	-
42201000	Greater Mumbai (M Corp.) (Part)	Ward No. 1350	EB No. 8	568	-	-
42201000	Greater Mumbai (M Corp.) (Part)	Ward No. 1350	EB No. 9	533	-	-
42201000	Greater Mumbai (M Corp.) (Part)	Ward No. 1350	EB No. 10	551	23	-
42201000	Greater Mumbai (M Corp.) (Part)	Ward No. 1350	EB No. 11	606	24	-
42201000	Greater Mumbai (M Corp.) (Part)	Ward No. 1350	EB No. 12	544	6	31
42201000	Greater Mumbai (M Corp.) (Part)	Ward No. 1350	EB No. 13	463	3	-
42201000	Greater Mumbai (M Corp.) (Part)	Ward No. 1350	EB No. 14	481	-	-
42201000	Greater Mumbai (M Corp.) (Part)	Ward No. 1350	EB No. 15	566	-	-
42201000	Greater Mumbai (M Corp.) (Part)	Ward No. 1350	EB No. 16	722	-	-
42201000	Greater Mumbai (M Corp.) (Part)	Ward No. 1350	EB No. 17	350	-	-
42201000	Greater Mumbai (M Corp.) (Part)	Ward No. 1350	EB No. 18	266	-	-
42201000	Greater Mumbai (M Corp.) (Part)	Ward No. 1350	EB No. 19	662	-	-
42201000	Greater Mumbai (M Corp.) (Part)	Ward No. 1350	EB No. 20	499	-	-
42201000	Greater Mumbai (M Corp.) (Part)	Ward No. 1350	EB No. 21	565	-	-

APPENDIX TO DISTRICT PRIMARY CENSUS ABSTRACT -(Contd.)

TOTAL, SCHEDULED CASTES AND SCHEDULED TRIBES POPULATION - URBAN BLOCK WISE

Location Code	Name of town	Name of ward	Boundaries of urban block/ EB number	Total population	Scheduled Castes population	Scheduled Tribes population
1	2	3	4	5	6	7
42201000	Greater Mumbai (M Corp.) (Part)	Ward No. 1350	EB No. 22	530	-	-
42201000	Greater Mumbai (M Corp.) (Part)	Ward No. 1350	EB No. 23	532	-	-
42201000	Greater Mumbai (M Corp.) (Part)	Ward No. 1350	EB No. 24	457	-	-
42201000	Greater Mumbai (M Corp.) (Part)	Ward No. 1350	EB No. 25	545	-	-
42201000	Greater Mumbai (M Corp.) (Part)	Ward No. 1350	EB No. 26	621	-	-
42201000	Greater Mumbai (M Corp.) (Part)	Ward No. 1350	EB No. 27	500	-	-
42201000	Greater Mumbai (M Corp.) (Part)	Ward No. 1350	EB No. 28	577	-	-
42201000	Greater Mumbai (M Corp.) (Part)	Ward No. 1350	EB No. 29	638	-	-
42201000	Greater Mumbai (M Corp.) (Part)	Ward No. 1350	EB No. 30	528	-	-
42201000	Greater Mumbai (M Corp.) (Part)	Ward No. 1350	EB No. 31	579	-	-
42201000	Greater Mumbai (M Corp.) (Part)	Ward No. 1350	EB No. 32	688	-	-
42201000	Greater Mumbai (M Corp.) (Part)	Ward No. 1350	EB No. 33	565	-	1
42201000	Greater Mumbai (M Corp.) (Part)	Ward No. 1350	EB No. 34	594	-	-
42201000	Greater Mumbai (M Corp.) (Part)	Ward No. 1350	EB No. 35	524	-	-
42201000	Greater Mumbai (M Corp.) (Part)	Ward No. 1350	EB No. 36	572	17	-
42201000	Greater Mumbai (M Corp.) (Part)	Ward No. 1350	EB No. 37	570	9	-
42201000	Greater Mumbai (M Corp.) (Part)	Ward No. 1350	EB No. 38	589	-	-
42201000	Greater Mumbai (M Corp.) (Part)	Ward No. 1350	EB No. 39	608	5	-
42201000	Greater Mumbai (M Corp.) (Part)	Ward No. 1350	EB No. 40	581	35	-
42201000	Greater Mumbai (M Corp.) (Part)	Ward No. 1350	EB No. 41	515	-	-
42201000	Greater Mumbai (M Corp.) (Part)	Ward No. 1350	EB No. 42	589	-	-
42201000	Greater Mumbai (M Corp.) (Part)	Ward No. 1350	EB No. 43	540	-	-
42201000	Greater Mumbai (M Corp.) (Part)	Ward No. 1350	EB No. 44	514	-	-
42201000	Greater Mumbai (M Corp.) (Part)	Ward No. 1350	EB No. 45	560	-	-
42201000	Greater Mumbai (M Corp.) (Part)	Ward No. 1350	EB No. 46	553	-	-
42201000	Greater Mumbai (M Corp.) (Part)	Ward No. 1350	EB No. 47	663	9	-
42201000	Greater Mumbai (M Corp.) (Part)	Ward No. 1350	EB No. 48	572	2	-
42201000	Greater Mumbai (M Corp.) (Part)	Ward No. 1350	EB No. 49	498	-	-
42201000	Greater Mumbai (M Corp.) (Part)	Ward No. 1350	EB No. 50	609	8	-
42201000	Greater Mumbai (M Corp.) (Part)	Ward No. 1350	EB No. 51	624	-	-
42201000	Greater Mumbai (M Corp.) (Part)	Ward No. 1350	EB No. 52	449	-	-
42201000	Greater Mumbai (M Corp.) (Part)	Ward No. 1350	EB No. 53	352	-	-
42201000	Greater Mumbai (M Corp.) (Part)	Ward No. 1350	EB No. 54	636	-	-
42201000	Greater Mumbai (M Corp.) (Part)	Ward No. 1350	EB No. 55	691	22	-
42201000	Greater Mumbai (M Corp.) (Part)	Ward No. 1350	EB No. 56	671	165	-
42201000	Greater Mumbai (M Corp.) (Part)	Ward No. 1350	EB No. 57	588	39	-
42201000	Greater Mumbai (M Corp.) (Part)	Ward No. 1350	EB No. 58	571	16	-
42201000	Greater Mumbai (M Corp.) (Part)	Ward No. 1350	EB No. 59	561	-	6
42201000	Greater Mumbai (M Corp.) (Part)	Ward No. 1350	EB No. 60	504	-	-
42201000	Greater Mumbai (M Corp.) (Part)	Ward No. 1350	EB No. 61	603	-	9
42201000	Greater Mumbai (M Corp.) (Part)	Ward No. 1350	EB No. 62	659	-	4
42201000	Greater Mumbai (M Corp.) (Part)	Ward No. 1350	EB No. 63	397	4	-
42201000	Greater Mumbai (M Corp.) (Part)	Ward No. 1350	EB No. 64	473	-	-
42201000	Greater Mumbai (M Corp.) (Part)	Ward No. 1350	EB No. 65	359	-	-
42201000	Greater Mumbai (M Corp.) (Part)	Ward No. 1350	EB No. 66	617	-	-
42201000	Greater Mumbai (M Corp.) (Part)	Ward No. 1350	EB No. 67	617	17	3

APPENDIX TO DISTRICT PRIMARY CENSUS ABSTRACT -(Contd.)

TOTAL, SCHEDULED CASTES AND SCHEDULED TRIBES POPULATION - URBAN BLOCK WISE

Location Code	Name of town	Name of ward	Boundaries of urban block/ EB number	Total population	Scheduled Castes population	Scheduled Tribes population
1	2	3	4	5	6	7
42201000	Greater Mumbai (M Corp.) (Part)	Ward No. 1350	EB No. 68	617	79	12
42201000	Greater Mumbai (M Corp.) (Part)	Ward No. 1350	EB No. 69	509	25	-
42201000	Greater Mumbai (M Corp.) (Part)	Ward No. 1350	EB No. 70	527	-	-
42201000	Greater Mumbai (M Corp.) (Part)	Ward No. 1350	EB No. 71	448	39	-
42201000	Greater Mumbai (M Corp.) (Part)	Ward No. 1350	EB No. 72	801	53	11
42201000	Greater Mumbai (M Corp.) (Part)	Ward No. 1350	EB No. 73	526	-	-
42201000	Greater Mumbai (M Corp.) (Part)	Ward No. 1350	EB No. 74	402	9	17
42201000	Greater Mumbai (M Corp.) (Part)	Ward No. 1350	EB No. 75	325	10	-
42201000	Greater Mumbai (M Corp.) (Part)	Ward No. 1350	EB No. 76	604	-	-
42201000	Greater Mumbai (M Corp.) (Part)	Ward No. 1350	EB No. 77	531	-	-
42201000	Greater Mumbai (M Corp.) (Part)	Ward No. 1350	EB No. 78	601	-	-
42201000	Greater Mumbai (M Corp.) (Part)	Ward No. 1350	EB No. 79	442	9	-
42201000	Greater Mumbai (M Corp.) (Part)	Ward No. 1350	EB No. 80	604	20	9
42201000	Greater Mumbai (M Corp.) (Part)	Ward No. 1350	EB No. 81	502	-	-
42201000	Greater Mumbai (M Corp.) (Part)	Ward No. 1350	EB No. 82	615	6	-
42201000	Greater Mumbai (M Corp.) (Part)	Ward No. 1350	EB No. 83	565	9	-
42201000	Greater Mumbai (M Corp.) (Part)	Ward No. 1350	EB No. 84	503	96	-
42201000	Greater Mumbai (M Corp.) (Part)	Ward No. 1350	EB No. 85	390	-	-
42201000	Greater Mumbai (M Corp.) (Part)	Ward No. 1350	EB No. 86	577	-	-
42201000	Greater Mumbai (M Corp.) (Part)	Ward No. 1350	EB No. 87	532	-	3
42201000	Greater Mumbai (M Corp.) (Part)	Ward No. 1350	EB No. 88	457	2	-
42201000	Greater Mumbai (M Corp.) (Part)	Ward No. 1350	EB No. 89	539	4	-
42201000	Greater Mumbai (M Corp.) (Part)	Ward No. 1350	EB No. 90	588	18	1
42201000	Greater Mumbai (M Corp.) (Part)	Ward No. 1350	EB No. 91	457	-	-
42201000	Greater Mumbai (M Corp.) (Part)	Ward No. 1350	EB No. 92	561	-	-
42201000	Greater Mumbai (M Corp.) (Part)	Ward No. 1350	EB No. 93	451	-	-
42201000	Greater Mumbai (M Corp.) (Part)	Ward No. 1350	EB No. 94	498	-	-
42201000	Greater Mumbai (M Corp.) (Part)	Ward No. 1350	EB No. 95	554	-	-
42201000	Greater Mumbai (M Corp.) (Part)	Ward No. 1350	EB No. 96	424	5	6
42201000	Greater Mumbai (M Corp.) (Part)	Ward No. 1350	EB No. 97	492	-	109
42201000	Greater Mumbai (M Corp.) (Part)	Ward No. 1350	EB No. 98	525	26	116
42201000	Greater Mumbai (M Corp.) (Part)	Ward No. 1350	EB No. 99	559	-	-
42201000	Greater Mumbai (M Corp.) (Part)	Ward No. 1350	EB No. 100	404	-	-
42201000	Greater Mumbai (M Corp.) (Part)	Ward No. 1350	EB No. 101	526	-	-
42201000	Greater Mumbai (M Corp.) (Part)	Ward No. 1350	EB No. 102	513	-	-
42201000	Greater Mumbai (M Corp.) (Part)	Ward No. 1350	EB No. 103	504	5	71
42201000	Greater Mumbai (M Corp.) (Part)	Ward No. 1350	EB No. 104	601	-	-
42201000	Greater Mumbai (M Corp.) (Part)	Ward No. 1350	EB No. 105	531	-	-
42201000	Greater Mumbai (M Corp.) (Part)	Ward No. 1350	EB No. 106	576	-	-
42201000	Greater Mumbai (M Corp.) (Part)	Ward No. 1350	EB No. 107	364	7	-
42201000	Greater Mumbai (M Corp.) (Part)	Ward No. 1350	EB No. 108	324	-	-
42201000	Greater Mumbai (M Corp.) (Part)	Ward No. 1350	EB No. 109	392	-	-
42201000	Greater Mumbai (M Corp.) (Part)	Ward No. 1351	EB No. 1	604	14	4
42201000	Greater Mumbai (M Corp.) (Part)	Ward No. 1351	EB No. 2	543	-	6
42201000	Greater Mumbai (M Corp.) (Part)	Ward No. 1351	EB No. 3	467	-	16
42201000	Greater Mumbai (M Corp.) (Part)	Ward No. 1351	EB No. 4	482	-	-

APPENDIX TO DISTRICT PRIMARY CENSUS ABSTRACT -(Contd.)

TOTAL, SCHEDULED CASTES AND SCHEDULED TRIBES POPULATION - URBAN BLOCK WISE

Location Code	Name of town	Name of ward	Boundaries of urban block/ EB number	Total population	Scheduled Castes population	Scheduled Tribes population
1	2	3	4	5	6	7
42201000	Greater Mumbai (M Corp.) (Part)	Ward No. 1351	EB No. 5	670	-	5
42201000	Greater Mumbai (M Corp.) (Part)	Ward No. 1351	EB No. 6	453	-	-
42201000	Greater Mumbai (M Corp.) (Part)	Ward No. 1351	EB No. 7	452	-	10
42201000	Greater Mumbai (M Corp.) (Part)	Ward No. 1351	EB No. 8	536	-	-
42201000	Greater Mumbai (M Corp.) (Part)	Ward No. 1351	EB No. 9	465	-	-
42201000	Greater Mumbai (M Corp.) (Part)	Ward No. 1351	EB No. 10	644	-	11
42201000	Greater Mumbai (M Corp.) (Part)	Ward No. 1351	EB No. 11	610	9	14
42201000	Greater Mumbai (M Corp.) (Part)	Ward No. 1351	EB No. 12	428	5	-
42201000	Greater Mumbai (M Corp.) (Part)	Ward No. 1351	EB No. 13	455	-	-
42201000	Greater Mumbai (M Corp.) (Part)	Ward No. 1351	EB No. 14	330	-	-
42201000	Greater Mumbai (M Corp.) (Part)	Ward No. 1351	EB No. 15	307	-	-
42201000	Greater Mumbai (M Corp.) (Part)	Ward No. 1351	EB No. 16	254	-	-
42201000	Greater Mumbai (M Corp.) (Part)	Ward No. 1351	EB No. 17	290	13	-
42201000	Greater Mumbai (M Corp.) (Part)	Ward No. 1351	EB No. 18	379	-	-
42201000	Greater Mumbai (M Corp.) (Part)	Ward No. 1351	EB No. 19	474	-	6
42201000	Greater Mumbai (M Corp.) (Part)	Ward No. 1351	EB No. 20	277	-	-
42201000	Greater Mumbai (M Corp.) (Part)	Ward No. 1351	EB No. 21	417	-	-
42201000	Greater Mumbai (M Corp.) (Part)	Ward No. 1351	EB No. 22	558	-	-
42201000	Greater Mumbai (M Corp.) (Part)	Ward No. 1351	EB No. 23	538	-	-
42201000	Greater Mumbai (M Corp.) (Part)	Ward No. 1351	EB No. 24	540	-	-
42201000	Greater Mumbai (M Corp.) (Part)	Ward No. 1351	EB No. 25	556	203	-
42201000	Greater Mumbai (M Corp.) (Part)	Ward No. 1351	EB No. 26	638	94	-
42201000	Greater Mumbai (M Corp.) (Part)	Ward No. 1351	EB No. 27	548	50	-
42201000	Greater Mumbai (M Corp.) (Part)	Ward No. 1351	EB No. 28	515	9	-
42201000	Greater Mumbai (M Corp.) (Part)	Ward No. 1351	EB No. 29	552	-	-
42201000	Greater Mumbai (M Corp.) (Part)	Ward No. 1351	EB No. 30	420	-	-
42201000	Greater Mumbai (M Corp.) (Part)	Ward No. 1351	EB No. 31	528	-	-
42201000	Greater Mumbai (M Corp.) (Part)	Ward No. 1351	EB No. 32	565	-	-
42201000	Greater Mumbai (M Corp.) (Part)	Ward No. 1351	EB No. 33	697	-	-
42201000	Greater Mumbai (M Corp.) (Part)	Ward No. 1351	EB No. 34	590	-	-
42201000	Greater Mumbai (M Corp.) (Part)	Ward No. 1351	EB No. 35	572	-	-
42201000	Greater Mumbai (M Corp.) (Part)	Ward No. 1351	EB No. 36	377	-	-
42201000	Greater Mumbai (M Corp.) (Part)	Ward No. 1351	EB No. 37	524	-	-
42201000	Greater Mumbai (M Corp.) (Part)	Ward No. 1351	EB No. 38	494	-	-
42201000	Greater Mumbai (M Corp.) (Part)	Ward No. 1351	EB No. 39	599	-	-
42201000	Greater Mumbai (M Corp.) (Part)	Ward No. 1351	EB No. 40	784	-	-
42201000	Greater Mumbai (M Corp.) (Part)	Ward No. 1351	EB No. 41	590	4	-
42201000	Greater Mumbai (M Corp.) (Part)	Ward No. 1351	EB No. 42	723	-	-
42201000	Greater Mumbai (M Corp.) (Part)	Ward No. 1351	EB No. 43	568	6	-
42201000	Greater Mumbai (M Corp.) (Part)	Ward No. 1351	EB No. 44	643	34	-
42201000	Greater Mumbai (M Corp.) (Part)	Ward No. 1351	EB No. 45	700	-	-
42201000	Greater Mumbai (M Corp.) (Part)	Ward No. 1351	EB No. 46	712	-	-
42201000	Greater Mumbai (M Corp.) (Part)	Ward No. 1351	EB No. 47	689	2	-
42201000	Greater Mumbai (M Corp.) (Part)	Ward No. 1351	EB No. 48	671	1	-
42201000	Greater Mumbai (M Corp.) (Part)	Ward No. 1351	EB No. 49	683	-	-
42201000	Greater Mumbai (M Corp.) (Part)	Ward No. 1351	EB No. 50	512	13	-

APPENDIX TO DISTRICT PRIMARY CENSUS ABSTRACT -(Contd.)
TOTAL, SCHEDULED CASTES AND SCHEDULED TRIBES POPULATION - URBAN BLOCK WISE

Location Code	Name of town	Name of ward	Boundaries of urban block/ EB number	Total population	Scheduled Castes population	Scheduled Tribes population
1	2	3	4	5	6	7
42201000	Greater Mumbai (M Corp.) (Part)	Ward No. 1351	EB No. 51	735	19	25
42201000	Greater Mumbai (M Corp.) (Part)	Ward No. 1351	EB No. 52	649	9	-
42201000	Greater Mumbai (M Corp.) (Part)	Ward No. 1351	EB No. 53	609	3	-
42201000	Greater Mumbai (M Corp.) (Part)	Ward No. 1351	EB No. 54	551	9	4
42201000	Greater Mumbai (M Corp.) (Part)	Ward No. 1351	EB No. 55	490	4	4
42201000	Greater Mumbai (M Corp.) (Part)	Ward No. 1351	EB No. 56	553	-	-
42201000	Greater Mumbai (M Corp.) (Part)	Ward No. 1351	EB No. 57	529	-	-
42201000	Greater Mumbai (M Corp.) (Part)	Ward No. 1351	EB No. 58	489	-	-
42201000	Greater Mumbai (M Corp.) (Part)	Ward No. 1351	EB No. 59	497	29	-
42201000	Greater Mumbai (M Corp.) (Part)	Ward No. 1351	EB No. 60	598	4	-
42201000	Greater Mumbai (M Corp.) (Part)	Ward No. 1351	EB No. 61	610	2	-
42201000	Greater Mumbai (M Corp.) (Part)	Ward No. 1351	EB No. 62	667	-	-
42201000	Greater Mumbai (M Corp.) (Part)	Ward No. 1351	EB No. 63	522	-	-
42201000	Greater Mumbai (M Corp.) (Part)	Ward No. 1351	EB No. 64	688	-	-
42201000	Greater Mumbai (M Corp.) (Part)	Ward No. 1351	EB No. 65	489	-	5
42201000	Greater Mumbai (M Corp.) (Part)	Ward No. 1351	EB No. 66	673	11	5
42201000	Greater Mumbai (M Corp.) (Part)	Ward No. 1351	EB No. 67	643	-	-
42201000	Greater Mumbai (M Corp.) (Part)	Ward No. 1351	EB No. 68	566	-	-
42201000	Greater Mumbai (M Corp.) (Part)	Ward No. 1351	EB No. 69	631	16	6
42201000	Greater Mumbai (M Corp.) (Part)	Ward No. 1351	EB No. 70	526	4	-
42201000	Greater Mumbai (M Corp.) (Part)	Ward No. 1351	EB No. 71	534	-	-
42201000	Greater Mumbai (M Corp.) (Part)	Ward No. 1351	EB No. 72	509	1	-
42201000	Greater Mumbai (M Corp.) (Part)	Ward No. 1351	EB No. 73	474	-	-
42201000	Greater Mumbai (M Corp.) (Part)	Ward No. 1351	EB No. 74	491	-	-
42201000	Greater Mumbai (M Corp.) (Part)	Ward No. 1351	EB No. 75	481	-	-
42201000	Greater Mumbai (M Corp.) (Part)	Ward No. 1351	EB No. 76	705	6	3
42201000	Greater Mumbai (M Corp.) (Part)	Ward No. 1351	EB No. 77	543	18	4
42201000	Greater Mumbai (M Corp.) (Part)	Ward No. 1351	EB No. 78	555	16	-
42201000	Greater Mumbai (M Corp.) (Part)	Ward No. 1351	EB No. 79	569	23	-
42201000	Greater Mumbai (M Corp.) (Part)	Ward No. 1351	EB No. 80	543	19	-
42201000	Greater Mumbai (M Corp.) (Part)	Ward No. 1351	EB No. 81	513	155	5
42201000	Greater Mumbai (M Corp.) (Part)	Ward No. 1351	EB No. 82	512	7	1
42201000	Greater Mumbai (M Corp.) (Part)	Ward No. 1351	EB No. 83	444	28	-
42201000	Greater Mumbai (M Corp.) (Part)	Ward No. 1351	EB No. 84	745	-	-
42201000	Greater Mumbai (M Corp.) (Part)	Ward No. 1351	EB No. 85	440	102	-
42201000	Greater Mumbai (M Corp.) (Part)	Ward No. 1351	EB No. 86	634	-	-
42201000	Greater Mumbai (M Corp.) (Part)	Ward No. 1351	EB No. 87	668	-	-
42201000	Greater Mumbai (M Corp.) (Part)	Ward No. 1351	EB No. 88	620	5	16
42201000	Greater Mumbai (M Corp.) (Part)	Ward No. 1351	EB No. 89	523	-	-
42201000	Greater Mumbai (M Corp.) (Part)	Ward No. 1351	EB No. 90	591	-	-
42201000	Greater Mumbai (M Corp.) (Part)	Ward No. 1351	EB No. 91	528	11	-
42201000	Greater Mumbai (M Corp.) (Part)	Ward No. 1351	EB No. 92	608	5	-
42201000	Greater Mumbai (M Corp.) (Part)	Ward No. 1351	EB No. 93	354	10	-
42201000	Greater Mumbai (M Corp.) (Part)	Ward No. 1351	EB No. 94	571	45	86
42201000	Greater Mumbai (M Corp.) (Part)	Ward No. 1351	EB No. 95	586	26	32
42201000	Greater Mumbai (M Corp.) (Part)	Ward No. 1351	EB No. 96	502	4	-

APPENDIX TO DISTRICT PRIMARY CENSUS ABSTRACT -(Contd.)

TOTAL, SCHEDULED CASTES AND SCHEDULED TRIBES POPULATION - URBAN BLOCK WISE

Location Code	Name of town	Name of ward	Boundaries of urban block/ EB number	Total population	Scheduled Castes population	Scheduled Tribes population
1	2	3	4	5	6	7
42201000	Greater Mumbai (M Corp.) (Part)	Ward No. 1351	EB No. 97	609	13	-
42201000	Greater Mumbai (M Corp.) (Part)	Ward No. 1351	EB No. 98	628	25	1
42201000	Greater Mumbai (M Corp.) (Part)	Ward No. 1351	EB No. 99	608	26	13
42201000	Greater Mumbai (M Corp.) (Part)	Ward No. 1351	EB No. 100	511	11	-
42201000	Greater Mumbai (M Corp.) (Part)	Ward No. 1351	EB No. 101	554	17	-
42201000	Greater Mumbai (M Corp.) (Part)	Ward No. 1351	EB No. 102	441	-	-
42201000	Greater Mumbai (M Corp.) (Part)	Ward No. 1351	EB No. 103	385	4	-
42201000	Greater Mumbai (M Corp.) (Part)	Ward No. 1351	EB No. 104	255	-	-
42201000	Greater Mumbai (M Corp.) (Part)	Ward No. 1351	EB No. 105	388	-	2
42201000	Greater Mumbai (M Corp.) (Part)	Ward No. 1351	EB No. 106	575	1	-
42201000	Greater Mumbai (M Corp.) (Part)	Ward No. 1351	EB No. 107	564	1	-
42201000	Greater Mumbai (M Corp.) (Part)	Ward No. 1351	EB No. 108	561	-	-
42201000	Greater Mumbai (M Corp.) (Part)	Ward No. 1351	EB No. 109	564	-	-
42201000	Greater Mumbai (M Corp.) (Part)	Ward No. 1351	EB No. 110	527	-	-
42201000	Greater Mumbai (M Corp.) (Part)	Ward No. 1351	EB No. 111	522	-	-
42201000	Greater Mumbai (M Corp.) (Part)	Ward No. 1351	EB No. 112	539	-	-
42201000	Greater Mumbai (M Corp.) (Part)	Ward No. 1351	EB No. 113	596	-	-
42201000	Greater Mumbai (M Corp.) (Part)	Ward No. 1351	EB No. 114	541	-	-
42201000	Greater Mumbai (M Corp.) (Part)	Ward No. 1351	EB No. 115	448	-	-
42201000	Greater Mumbai (M Corp.) (Part)	Ward No. 1351	EB No. 116	493	-	-
42201000	Greater Mumbai (M Corp.) (Part)	Ward No. 1351	EB No. 117	478	18	-
42201000	Greater Mumbai (M Corp.) (Part)	Ward No. 1351	EB No. 118	571	7	1
42201000	Greater Mumbai (M Corp.) (Part)	Ward No. 1351	EB No. 119	502	-	-
42201000	Greater Mumbai (M Corp.) (Part)	Ward No. 1351	EB No. 120	513	-	-
42201000	Greater Mumbai (M Corp.) (Part)	Ward No. 1351	EB No. 121	603	-	-
42201000	Greater Mumbai (M Corp.) (Part)	Ward No. 1351	EB No. 122	532	1	-
42201000	Greater Mumbai (M Corp.) (Part)	Ward No. 1351	EB No. 123	574	1	2
42201000	Greater Mumbai (M Corp.) (Part)	Ward No. 1351	EB No. 124	488	-	-
42201000	Greater Mumbai (M Corp.) (Part)	Ward No. 1351	EB No. 125	423	-	-
42201000	Greater Mumbai (M Corp.) (Part)	Ward No. 1351	EB No. 126	412	-	-
42201000	Greater Mumbai (M Corp.) (Part)	Ward No. 1351	EB No. 127	590	153	-
42201000	Greater Mumbai (M Corp.) (Part)	Ward No. 1351	EB No. 128	547	11	-
42201000	Greater Mumbai (M Corp.) (Part)	Ward No. 1351	EB No. 129	413	6	-
42201000	Greater Mumbai (M Corp.) (Part)	Ward No. 1351	EB No. 130	371	-	-
42201000	Greater Mumbai (M Corp.) (Part)	Ward No. 1351	EB No. 131	504	-	-
42201000	Greater Mumbai (M Corp.) (Part)	Ward No. 1351	EB No. 132	532	11	-
42201000	Greater Mumbai (M Corp.) (Part)	Ward No. 1351	EB No. 133	407	-	-
42201000	Greater Mumbai (M Corp.) (Part)	Ward No. 1351	EB No. 134	349	-	-
42201000	Greater Mumbai (M Corp.) (Part)	Ward No. 1351	EB No. 135	519	-	-
42201000	Greater Mumbai (M Corp.) (Part)	Ward No. 1351	EB No. 136	581	-	-
42201000	Greater Mumbai (M Corp.) (Part)	Ward No. 1351	EB No. 137	629	-	98
42201000	Greater Mumbai (M Corp.) (Part)	Ward No. 1351	EB No. 138	491	4	-
42201000	Greater Mumbai (M Corp.) (Part)	Ward No. 1351	EB No. 139	445	11	12
42201000	Greater Mumbai (M Corp.) (Part)	Ward No. 1351	EB No. 140	442	-	-
42201000	Greater Mumbai (M Corp.) (Part)	Ward No. 1351	EB No. 141	414	-	-
42201000	Greater Mumbai (M Corp.) (Part)	Ward No. 1351	EB No. 142	353	2	-

APPENDIX TO DISTRICT PRIMARY CENSUS ABSTRACT -(Contd.)
TOTAL, SCHEDULED CASTES AND SCHEDULED TRIBES POPULATION - URBAN BLOCK WISE

Location Code	Name of town	Name of ward	Boundaries of urban block/ EB number	Total population	Scheduled Castes population	Scheduled Tribes population
1	2	3	4	5	6	7
42201000	Greater Mumbai (M Corp.) (Part)	Ward No. 1351	EB No. 143	516	1	-
42201000	Greater Mumbai (M Corp.) (Part)	Ward No. 1351	EB No. 144	360	-	-
42201000	Greater Mumbai (M Corp.) (Part)	Ward No. 1351	EB No. 145	388	1	-
42201000	Greater Mumbai (M Corp.) (Part)	Ward No. 1351	EB No. 146	430	-	1
42201000	Greater Mumbai (M Corp.) (Part)	Ward No. 1351	EB No. 147	400	-	-
42201000	Greater Mumbai (M Corp.) (Part)	Ward No. 1352	EB No. 1	663	-	-
42201000	Greater Mumbai (M Corp.) (Part)	Ward No. 1352	EB No. 2	404	13	-
42201000	Greater Mumbai (M Corp.) (Part)	Ward No. 1352	EB No. 3	216	6	-
42201000	Greater Mumbai (M Corp.) (Part)	Ward No. 1352	EB No. 4	431	-	-
42201000	Greater Mumbai (M Corp.) (Part)	Ward No. 1352	EB No. 5	510	54	-
42201000	Greater Mumbai (M Corp.) (Part)	Ward No. 1352	EB No. 6	574	225	-
42201000	Greater Mumbai (M Corp.) (Part)	Ward No. 1352	EB No. 7	591	163	-
42201000	Greater Mumbai (M Corp.) (Part)	Ward No. 1352	EB No. 8	731	15	60
42201000	Greater Mumbai (M Corp.) (Part)	Ward No. 1352	EB No. 9	589	119	5
42201000	Greater Mumbai (M Corp.) (Part)	Ward No. 1352	EB No. 10	634	32	13
42201000	Greater Mumbai (M Corp.) (Part)	Ward No. 1352	EB No. 11	568	64	18
42201000	Greater Mumbai (M Corp.) (Part)	Ward No. 1352	EB No. 12	586	27	6
42201000	Greater Mumbai (M Corp.) (Part)	Ward No. 1352	EB No. 13	541	112	-
42201000	Greater Mumbai (M Corp.) (Part)	Ward No. 1352	EB No. 14	739	29	10
42201000	Greater Mumbai (M Corp.) (Part)	Ward No. 1352	EB No. 15	578	144	-
42201000	Greater Mumbai (M Corp.) (Part)	Ward No. 1352	EB No. 16	614	33	4
42201000	Greater Mumbai (M Corp.) (Part)	Ward No. 1352	EB No. 17	645	35	4
42201000	Greater Mumbai (M Corp.) (Part)	Ward No. 1352	EB No. 18	593	44	18
42201000	Greater Mumbai (M Corp.) (Part)	Ward No. 1352	EB No. 19	679	-	-
42201000	Greater Mumbai (M Corp.) (Part)	Ward No. 1352	EB No. 20	657	71	-
42201000	Greater Mumbai (M Corp.) (Part)	Ward No. 1352	EB No. 21	645	17	-
42201000	Greater Mumbai (M Corp.) (Part)	Ward No. 1352	EB No. 22	515	15	-
42201000	Greater Mumbai (M Corp.) (Part)	Ward No. 1352	EB No. 23	711	47	7
42201000	Greater Mumbai (M Corp.) (Part)	Ward No. 1352	EB No. 24	761	132	4
42201000	Greater Mumbai (M Corp.) (Part)	Ward No. 1352	EB No. 25	645	150	10
42201000	Greater Mumbai (M Corp.) (Part)	Ward No. 1352	EB No. 26	566	43	-
42201000	Greater Mumbai (M Corp.) (Part)	Ward No. 1352	EB No. 27	477	27	-
42201000	Greater Mumbai (M Corp.) (Part)	Ward No. 1352	EB No. 28	566	18	-
42201000	Greater Mumbai (M Corp.) (Part)	Ward No. 1352	EB No. 29	537	41	-
42201000	Greater Mumbai (M Corp.) (Part)	Ward No. 1352	EB No. 30	433	4	-
42201000	Greater Mumbai (M Corp.) (Part)	Ward No. 1352	EB No. 31	586	-	2
42201000	Greater Mumbai (M Corp.) (Part)	Ward No. 1352	EB No. 32	472	26	-
42201000	Greater Mumbai (M Corp.) (Part)	Ward No. 1352	EB No. 33	625	16	15
42201000	Greater Mumbai (M Corp.) (Part)	Ward No. 1352	EB No. 34	537	-	-
42201000	Greater Mumbai (M Corp.) (Part)	Ward No. 1352	EB No. 35	554	-	-
42201000	Greater Mumbai (M Corp.) (Part)	Ward No. 1352	EB No. 36	439	10	-
42201000	Greater Mumbai (M Corp.) (Part)	Ward No. 1352	EB No. 37	509	12	-
42201000	Greater Mumbai (M Corp.) (Part)	Ward No. 1352	EB No. 38	535	19	-
42201000	Greater Mumbai (M Corp.) (Part)	Ward No. 1352	EB No. 39	625	-	-
42201000	Greater Mumbai (M Corp.) (Part)	Ward No. 1352	EB No. 40	614	9	-
42201000	Greater Mumbai (M Corp.) (Part)	Ward No. 1352	EB No. 41	434	-	-

APPENDIX TO DISTRICT PRIMARY CENSUS ABSTRACT -(Contd.)

TOTAL, SCHEDULED CASTES AND SCHEDULED TRIBES POPULATION - URBAN BLOCK WISE

Location Code	Name of town	Name of ward	Boundaries of urban block/ EB number	Total population	Scheduled Castes population	Scheduled Tribes population
1	2	3	4	5	6	7
42201000	Greater Mumbai (M Corp.) (Part)	Ward No. 1352	EB No. 42	540	-	-
42201000	Greater Mumbai (M Corp.) (Part)	Ward No. 1352	EB No. 43	575	-	-
42201000	Greater Mumbai (M Corp.) (Part)	Ward No. 1352	EB No. 44	577	-	-
42201000	Greater Mumbai (M Corp.) (Part)	Ward No. 1352	EB No. 45	493	-	-
42201000	Greater Mumbai (M Corp.) (Part)	Ward No. 1352	EB No. 46	643	-	-
42201000	Greater Mumbai (M Corp.) (Part)	Ward No. 1352	EB No. 47	603	44	-
42201000	Greater Mumbai (M Corp.) (Part)	Ward No. 1352	EB No. 48	482	-	-
42201000	Greater Mumbai (M Corp.) (Part)	Ward No. 1352	EB No. 49	412	-	-
42201000	Greater Mumbai (M Corp.) (Part)	Ward No. 1352	EB No. 50	446	-	-
42201000	Greater Mumbai (M Corp.) (Part)	Ward No. 1352	EB No. 51	369	-	-
42201000	Greater Mumbai (M Corp.) (Part)	Ward No. 1352	EB No. 52	493	-	-
42201000	Greater Mumbai (M Corp.) (Part)	Ward No. 1352	EB No. 53	550	-	-
42201000	Greater Mumbai (M Corp.) (Part)	Ward No. 1352	EB No. 54	555	-	-
42201000	Greater Mumbai (M Corp.) (Part)	Ward No. 1352	EB No. 55	537	6	-
42201000	Greater Mumbai (M Corp.) (Part)	Ward No. 1352	EB No. 56	506	-	-
42201000	Greater Mumbai (M Corp.) (Part)	Ward No. 1352	EB No. 57	488	-	-
42201000	Greater Mumbai (M Corp.) (Part)	Ward No. 1352	EB No. 58	487	12	-
42201000	Greater Mumbai (M Corp.) (Part)	Ward No. 1352	EB No. 59	494	-	-
42201000	Greater Mumbai (M Corp.) (Part)	Ward No. 1352	EB No. 60	423	15	-
42201000	Greater Mumbai (M Corp.) (Part)	Ward No. 1352	EB No. 61	566	-	7
42201000	Greater Mumbai (M Corp.) (Part)	Ward No. 1352	EB No. 62	509	-	4
42201000	Greater Mumbai (M Corp.) (Part)	Ward No. 1352	EB No. 63	513	-	-
42201000	Greater Mumbai (M Corp.) (Part)	Ward No. 1352	EB No. 64	528	-	-
42201000	Greater Mumbai (M Corp.) (Part)	Ward No. 1352	EB No. 65	553	-	3
42201000	Greater Mumbai (M Corp.) (Part)	Ward No. 1352	EB No. 66	444	-	-
42201000	Greater Mumbai (M Corp.) (Part)	Ward No. 1352	EB No. 67	554	-	10
42201000	Greater Mumbai (M Corp.) (Part)	Ward No. 1352	EB No. 68	529	-	7
42201000	Greater Mumbai (M Corp.) (Part)	Ward No. 1352	EB No. 69	542	55	4
42201000	Greater Mumbai (M Corp.) (Part)	Ward No. 1352	EB No. 70	547	-	-
42201000	Greater Mumbai (M Corp.) (Part)	Ward No. 1352	EB No. 71	523	-	-
42201000	Greater Mumbai (M Corp.) (Part)	Ward No. 1352	EB No. 72	473	-	-
42201000	Greater Mumbai (M Corp.) (Part)	Ward No. 1352	EB No. 73	432	-	-
42201000	Greater Mumbai (M Corp.) (Part)	Ward No. 1352	EB No. 74	509	-	-
42201000	Greater Mumbai (M Corp.) (Part)	Ward No. 1352	EB No. 75	651	9	-
42201000	Greater Mumbai (M Corp.) (Part)	Ward No. 1352	EB No. 76	580	-	-
42201000	Greater Mumbai (M Corp.) (Part)	Ward No. 1352	EB No. 77	439	-	-
42201000	Greater Mumbai (M Corp.) (Part)	Ward No. 1352	EB No. 78	421	-	-
42201000	Greater Mumbai (M Corp.) (Part)	Ward No. 1352	EB No. 79	474	-	-
42201000	Greater Mumbai (M Corp.) (Part)	Ward No. 1352	EB No. 80	562	-	-
42201000	Greater Mumbai (M Corp.) (Part)	Ward No. 1352	EB No. 81	602	-	-
42201000	Greater Mumbai (M Corp.) (Part)	Ward No. 1352	EB No. 82	552	-	-
42201000	Greater Mumbai (M Corp.) (Part)	Ward No. 1352	EB No. 83	531	4	11
42201000	Greater Mumbai (M Corp.) (Part)	Ward No. 1352	EB No. 84	598	26	-
42201000	Greater Mumbai (M Corp.) (Part)	Ward No. 1352	EB No. 85	457	-	-
42201000	Greater Mumbai (M Corp.) (Part)	Ward No. 1352	EB No. 86	585	26	-
42201000	Greater Mumbai (M Corp.) (Part)	Ward No. 1352	EB No. 87	599	114	2

APPENDIX TO DISTRICT PRIMARY CENSUS ABSTRACT -(Contd.)
TOTAL, SCHEDULED CASTES AND SCHEDULED TRIBES POPULATION - URBAN BLOCK WISE

Location Code	Name of town	Name of ward	Boundaries of urban block/ EB number	Total population	Scheduled Castes population	Scheduled Tribes population
1	2	3	4	5	6	7
42201000	Greater Mumbai (M Corp.) (Part)	Ward No. 1352	EB No. 88	594	-	-
42201000	Greater Mumbai (M Corp.) (Part)	Ward No. 1352	EB No. 89	346	-	-
42201000	Greater Mumbai (M Corp.) (Part)	Ward No. 1352	EB No. 90	523	-	-
42201000	Greater Mumbai (M Corp.) (Part)	Ward No. 1352	EB No. 91	488	-	-
42201000	Greater Mumbai (M Corp.) (Part)	Ward No. 1352	EB No. 92	608	8	-
42201000	Greater Mumbai (M Corp.) (Part)	Ward No. 1352	EB No. 93	431	-	-
42201000	Greater Mumbai (M Corp.) (Part)	Ward No. 1352	EB No. 94	577	-	-
42201000	Greater Mumbai (M Corp.) (Part)	Ward No. 1352	EB No. 95	499	-	-
42201000	Greater Mumbai (M Corp.) (Part)	Ward No. 1352	EB No. 96	627	-	-
42201000	Greater Mumbai (M Corp.) (Part)	Ward No. 1352	EB No. 97	614	-	-
42201000	Greater Mumbai (M Corp.) (Part)	Ward No. 1352	EB No. 98	647	2	-
42201000	Greater Mumbai (M Corp.) (Part)	Ward No. 1352	EB No. 99	650	-	-
42201000	Greater Mumbai (M Corp.) (Part)	Ward No. 1352	EB No. 100	625	114	-
42201000	Greater Mumbai (M Corp.) (Part)	Ward No. 1352	EB No. 101	657	-	-
42201000	Greater Mumbai (M Corp.) (Part)	Ward No. 1352	EB No. 102	389	-	-
42201000	Greater Mumbai (M Corp.) (Part)	Ward No. 1352	EB No. 103	344	110	-
42201000	Greater Mumbai (M Corp.) (Part)	Ward No. 1352	EB No. 104	386	306	-
42201000	Greater Mumbai (M Corp.) (Part)	Ward No. 1352	EB No. 105	474	167	-
42201000	Greater Mumbai (M Corp.) (Part)	Ward No. 1352	EB No. 106	744	29	-
42201000	Greater Mumbai (M Corp.) (Part)	Ward No. 1352	EB No. 107	668	19	-
42201000	Greater Mumbai (M Corp.) (Part)	Ward No. 1352	EB No. 108	683	-	-
42201000	Greater Mumbai (M Corp.) (Part)	Ward No. 1352	EB No. 109	558	-	-
42201000	Greater Mumbai (M Corp.) (Part)	Ward No. 1352	EB No. 110	561	-	-
42201000	Greater Mumbai (M Corp.) (Part)	Ward No. 1352	EB No. 111	598	-	-
42201000	Greater Mumbai (M Corp.) (Part)	Ward No. 1352	EB No. 112	569	-	-
42201000	Greater Mumbai (M Corp.) (Part)	Ward No. 1352	EB No. 113	581	8	7
42201000	Greater Mumbai (M Corp.) (Part)	Ward No. 1352	EB No. 114	583	-	-
42201000	Greater Mumbai (M Corp.) (Part)	Ward No. 1352	EB No. 115	608	-	-
42201000	Greater Mumbai (M Corp.) (Part)	Ward No. 1352	EB No. 116	553	-	-
42201000	Greater Mumbai (M Corp.) (Part)	Ward No. 1352	EB No. 117	412	-	-
42201000	Greater Mumbai (M Corp.) (Part)	Ward No. 1352	EB No. 118	406	-	-
42201000	Greater Mumbai (M Corp.) (Part)	Ward No. 1352	EB No. 119	543	10	-
42201000	Greater Mumbai (M Corp.) (Part)	Ward No. 1352	EB No. 120	653	-	-
42201000	Greater Mumbai (M Corp.) (Part)	Ward No. 1352	EB No. 121	538	26	-
42201000	Greater Mumbai (M Corp.) (Part)	Ward No. 1352	EB No. 122	516	-	-
42201000	Greater Mumbai (M Corp.) (Part)	Ward No. 1352	EB No. 123	413	-	-
42201000	Greater Mumbai (M Corp.) (Part)	Ward No. 1352	EB No. 124	526	-	-
42201000	Greater Mumbai (M Corp.) (Part)	Ward No. 1352	EB No. 125	601	2	1
42201000	Greater Mumbai (M Corp.) (Part)	Ward No. 1352	EB No. 126	695	2	-
42201000	Greater Mumbai (M Corp.) (Part)	Ward No. 1352	EB No. 127	758	10	-
42201000	Greater Mumbai (M Corp.) (Part)	Ward No. 1352	EB No. 128	620	20	-
42201000	Greater Mumbai (M Corp.) (Part)	Ward No. 1352	EB No. 129	567	29	-
42201000	Greater Mumbai (M Corp.) (Part)	Ward No. 1352	EB No. 130	666	-	-
42201000	Greater Mumbai (M Corp.) (Part)	Ward No. 1352	EB No. 131	702	-	-
42201000	Greater Mumbai (M Corp.) (Part)	Ward No. 1352	EB No. 132	433	-	-
42201000	Greater Mumbai (M Corp.) (Part)	Ward No. 1352	EB No. 133	267	-	-

APPENDIX TO DISTRICT PRIMARY CENSUS ABSTRACT -(Contd.)

TOTAL, SCHEDULED CASTES AND SCHEDULED TRIBES POPULATION - URBAN BLOCK WISE

Location Code	Name of town	Name of ward	Boundaries of urban block/ EB number	Total population	Scheduled Castes population	Scheduled Tribes population
1	2	3	4	5	6	7
42201000	Greater Mumbai (M Corp.) (Part)	Ward No. 1352	EB No. 134	396	1	-
42201000	Greater Mumbai (M Corp.) (Part)	Ward No. 1352	EB No. 135	399	-	-
42201000	Greater Mumbai (M Corp.) (Part)	Ward No. 1352	EB No. 136	421	-	-
42201000	Greater Mumbai (M Corp.) (Part)	Ward No. 1352	EB No. 137	365	-	-
42201000	Greater Mumbai (M Corp.) (Part)	Ward No. 1352	EB No. 138	611	-	-
42201000	Greater Mumbai (M Corp.) (Part)	Ward No. 1352	EB No. 139	562	8	-
42201000	Greater Mumbai (M Corp.) (Part)	Ward No. 1352	EB No. 140	526	-	-
42201000	Greater Mumbai (M Corp.) (Part)	Ward No. 1352	EB No. 141	531	-	-
42201000	Greater Mumbai (M Corp.) (Part)	Ward No. 1352	EB No. 142	424	6	-
42201000	Greater Mumbai (M Corp.) (Part)	Ward No. 1352	EB No. 143	394	-	5
42201000	Greater Mumbai (M Corp.) (Part)	Ward No. 1352	EB No. 144	549	15	-
42201000	Greater Mumbai (M Corp.) (Part)	Ward No. 1352	EB No. 145	503	-	-
42201000	Greater Mumbai (M Corp.) (Part)	Ward No. 1352	EB No. 146	413	-	-
42201000	Greater Mumbai (M Corp.) (Part)	Ward No. 1352	EB No. 147	401	4	-
42201000	Greater Mumbai (M Corp.) (Part)	Ward No. 1352	EB No. 148	456	24	-
42201000	Greater Mumbai (M Corp.) (Part)	Ward No. 1352	EB No. 149	433	-	-
42201000	Greater Mumbai (M Corp.) (Part)	Ward No. 1352	EB No. 150	219	-	-
42201000	Greater Mumbai (M Corp.) (Part)	Ward No. 1352	EB No. 151	487	-	-
42201000	Greater Mumbai (M Corp.) (Part)	Ward No. 1352	EB No. 152	515	-	-
42201000	Greater Mumbai (M Corp.) (Part)	Ward No. 1352	EB No. 153	510	-	-
42201000	Greater Mumbai (M Corp.) (Part)	Ward No. 1352	EB No. 154	729	-	-
42201000	Greater Mumbai (M Corp.) (Part)	Ward No. 1352	EB No. 155	538	-	-
42201000	Greater Mumbai (M Corp.) (Part)	Ward No. 1352	EB No. 156	415	-	-
42201000	Greater Mumbai (M Corp.) (Part)	Ward No. 1352	EB No. 157	496	-	-
42201000	Greater Mumbai (M Corp.) (Part)	Ward No. 1352	EB No. 158	416	-	-
42201000	Greater Mumbai (M Corp.) (Part)	Ward No. 1352	EB No. 159	571	-	-
42201000	Greater Mumbai (M Corp.) (Part)	Ward No. 1352	EB No. 160	486	4	-
42201000	Greater Mumbai (M Corp.) (Part)	Ward No. 1352	EB No. 161	437	-	-
42201000	Greater Mumbai (M Corp.) (Part)	Ward No. 1352	EB No. 162	605	11	-
42201000	Greater Mumbai (M Corp.) (Part)	Ward No. 1352	EB No. 163	589	-	-
42201000	Greater Mumbai (M Corp.) (Part)	Ward No. 1352	EB No. 164	599	-	-
42201000	Greater Mumbai (M Corp.) (Part)	Ward No. 1352	EB No. 165	543	-	-
42201000	Greater Mumbai (M Corp.) (Part)	Ward No. 1352	EB No. 166	517	6	4
42201000	Greater Mumbai (M Corp.) (Part)	Ward No. 1352	EB No. 167	437	-	-
42201000	Greater Mumbai (M Corp.) (Part)	Ward No. 1352	EB No. 168	559	-	-
42201000	Greater Mumbai (M Corp.) (Part)	Ward No. 1352	EB No. 169	498	4	-
42201000	Greater Mumbai (M Corp.) (Part)	Ward No. 1352	EB No. 170	563	11	-
42201000	Greater Mumbai (M Corp.) (Part)	Ward No. 1352	EB No. 171	624	48	-
42201000	Greater Mumbai (M Corp.) (Part)	Ward No. 1352	EB No. 172	605	-	-
42201000	Greater Mumbai (M Corp.) (Part)	Ward No. 1352	EB No. 173	531	42	9
42201000	Greater Mumbai (M Corp.) (Part)	Ward No. 1352	EB No. 174	650	-	-
42201000	Greater Mumbai (M Corp.) (Part)	Ward No. 1352	EB No. 175	577	-	-
42201000	Greater Mumbai (M Corp.) (Part)	Ward No. 1352	EB No. 176	599	44	-
42201000	Greater Mumbai (M Corp.) (Part)	Ward No. 1352	EB No. 177	583	-	-
42201000	Greater Mumbai (M Corp.) (Part)	Ward No. 1352	EB No. 178	586	55	4
42201000	Greater Mumbai (M Corp.) (Part)	Ward No. 1352	EB No. 179	418	-	-

APPENDIX TO DISTRICT PRIMARY CENSUS ABSTRACT -(Contd.)

TOTAL, SCHEDULED CASTES AND SCHEDULED TRIBES POPULATION - URBAN BLOCK WISE

Location Code	Name of town	Name of ward	Boundaries of urban block/ EB number	Total population	Scheduled Castes population	Scheduled Tribes population
1	2	3	4	5	6	7
42201000	Greater Mumbai (M Corp.) (Part)	Ward No. 1352	EB No. 180	516	-	-
42201000	Greater Mumbai (M Corp.) (Part)	Ward No. 1352	EB No. 181	571	6	-
42201000	Greater Mumbai (M Corp.) (Part)	Ward No. 1352	EB No. 182	574	-	-
42201000	Greater Mumbai (M Corp.) (Part)	Ward No. 1352	EB No. 183	665	-	-
42201000	Greater Mumbai (M Corp.) (Part)	Ward No. 1352	EB No. 184	735	5	17
42201000	Greater Mumbai (M Corp.) (Part)	Ward No. 1352	EB No. 185	594	-	28
42201000	Greater Mumbai (M Corp.) (Part)	Ward No. 1352	EB No. 186	558	-	42
42201000	Greater Mumbai (M Corp.) (Part)	Ward No. 1352	EB No. 187	527	-	-
42201000	Greater Mumbai (M Corp.) (Part)	Ward No. 1352	EB No. 188	421	-	-
42201000	Greater Mumbai (M Corp.) (Part)	Ward No. 1352	EB No. 189	348	-	-
42201000	Greater Mumbai (M Corp.) (Part)	Ward No. 1352	EB No. 190	463	-	-
42201000	Greater Mumbai (M Corp.) (Part)	Ward No. 1352	EB No. 191	182	-	-
42201000	Greater Mumbai (M Corp.) (Part)	Ward No. 1352	EB No. 192	324	-	-
42201000	Greater Mumbai (M Corp.) (Part)	Ward No. 1352	EB No. 193	496	-	-
42201000	Greater Mumbai (M Corp.) (Part)	Ward No. 1352	EB No. 194	527	-	-
42201000	Greater Mumbai (M Corp.) (Part)	Ward No. 1352	EB No. 195	538	-	-
42201000	Greater Mumbai (M Corp.) (Part)	Ward No. 1352	EB No. 196	343	-	-
42201000	Greater Mumbai (M Corp.) (Part)	Ward No. 1352	EB No. 197	406	-	-
42201000	Greater Mumbai (M Corp.) (Part)	Ward No. 1352	EB No. 198	353	-	-
42201000	Greater Mumbai (M Corp.) (Part)	Ward No. 1352	EB No. 199	566	-	-
42201000	Greater Mumbai (M Corp.) (Part)	Ward No. 1352	EB No. 200	469	-	-
42201000	Greater Mumbai (M Corp.) (Part)	Ward No. 1352	EB No. 201	587	14	-
42201000	Greater Mumbai (M Corp.) (Part)	Ward No. 1352	EB No. 202	642	-	-
42201000	Greater Mumbai (M Corp.) (Part)	Ward No. 1352	EB No. 203	588	-	-
42201000	Greater Mumbai (M Corp.) (Part)	Ward No. 1352	EB No. 204	519	-	-
42201000	Greater Mumbai (M Corp.) (Part)	Ward No. 1352	EB No. 205	638	7	-
42201000	Greater Mumbai (M Corp.) (Part)	Ward No. 1352	EB No. 206	542	-	-
42201000	Greater Mumbai (M Corp.) (Part)	Ward No. 1352	EB No. 207	458	10	-
42201000	Greater Mumbai (M Corp.) (Part)	Ward No. 1352	EB No. 208	508	60	-
42201000	Greater Mumbai (M Corp.) (Part)	Ward No. 1352	EB No. 209	601	7	-
42201000	Greater Mumbai (M Corp.) (Part)	Ward No. 1352	EB No. 210	566	-	-
42201000	Greater Mumbai (M Corp.) (Part)	Ward No. 1352	EB No. 211	539	11	-
42201000	Greater Mumbai (M Corp.) (Part)	Ward No. 1352	EB No. 212	454	65	4
42201000	Greater Mumbai (M Corp.) (Part)	Ward No. 1352	EB No. 213	353	-	-
42201000	Greater Mumbai (M Corp.) (Part)	Ward No. 1352	EB No. 214	399	-	-
42201000	Greater Mumbai (M Corp.) (Part)	Ward No. 1352	EB No. 215	488	10	-
42201000	Greater Mumbai (M Corp.) (Part)	Ward No. 1352	EB No. 216	548	34	7
42201000	Greater Mumbai (M Corp.) (Part)	Ward No. 1352	EB No. 217	621	-	-
42201000	Greater Mumbai (M Corp.) (Part)	Ward No. 1352	EB No. 218	571	-	-
42201000	Greater Mumbai (M Corp.) (Part)	Ward No. 1352	EB No. 219	589	-	-
42201000	Greater Mumbai (M Corp.) (Part)	Ward No. 1352	EB No. 220	444	-	-
42201000	Greater Mumbai (M Corp.) (Part)	Ward No. 1352	EB No. 221	619	-	2
42201000	Greater Mumbai (M Corp.) (Part)	Ward No. 1352	EB No. 222	522	-	-
42201000	Greater Mumbai (M Corp.) (Part)	Ward No. 1352	EB No. 223	499	12	-
42201000	Greater Mumbai (M Corp.) (Part)	Ward No. 1352	EB No. 224	577	-	-
42201000	Greater Mumbai (M Corp.) (Part)	Ward No. 1352	EB No. 225	622	-	-

APPENDIX TO DISTRICT PRIMARY CENSUS ABSTRACT -(Contd.)

TOTAL, SCHEDULED CASTES AND SCHEDULED TRIBES POPULATION - URBAN BLOCK WISE

Location Code	Name of town	Name of ward	Boundaries of urban block/ EB number	Total population	Scheduled Castes population	Scheduled Tribes population
1	2	3	4	5	6	7
42201000	Greater Mumbai (M Corp.) (Part)	Ward No. 1352	EB No. 226	780	-	1
42201000	Greater Mumbai (M Corp.) (Part)	Ward No. 1352	EB No. 227	581	38	-
42201000	Greater Mumbai (M Corp.) (Part)	Ward No. 1352	EB No. 228	650	16	10
42201000	Greater Mumbai (M Corp.) (Part)	Ward No. 1352	EB No. 229	660	2	-
42201000	Greater Mumbai (M Corp.) (Part)	Ward No. 1352	EB No. 230	582	56	15
42201000	Greater Mumbai (M Corp.) (Part)	Ward No. 1352	EB No. 231	639	-	-
42201000	Greater Mumbai (M Corp.) (Part)	Ward No. 1352	EB No. 232	523	-	-
42201000	Greater Mumbai (M Corp.) (Part)	Ward No. 1352	EB No. 233	463	-	-
42201000	Greater Mumbai (M Corp.) (Part)	Ward No. 1352	EB No. 234	572	-	-
42201000	Greater Mumbai (M Corp.) (Part)	Ward No. 1352	EB No. 235	565	-	-
42201000	Greater Mumbai (M Corp.) (Part)	Ward No. 1352	EB No. 236	533	-	-
42201000	Greater Mumbai (M Corp.) (Part)	Ward No. 1352	EB No. 237	669	-	-
42201000	Greater Mumbai (M Corp.) (Part)	Ward No. 1352	EB No. 238	383	-	-
42201000	Greater Mumbai (M Corp.) (Part)	Ward No. 1352	EB No. 239	603	3	6
42201000	Greater Mumbai (M Corp.) (Part)	Ward No. 1352	EB No. 240	523	2	-
42201000	Greater Mumbai (M Corp.) (Part)	Ward No. 1352	EB No. 241	557	-	-
42201000	Greater Mumbai (M Corp.) (Part)	Ward No. 1352	EB No. 242	591	-	-
42201000	Greater Mumbai (M Corp.) (Part)	Ward No. 1352	EB No. 243	442	-	3
42201000	Greater Mumbai (M Corp.) (Part)	Ward No. 1352	EB No. 244	400	-	-
42201000	Greater Mumbai (M Corp.) (Part)	Ward No. 1352	EB No. 245	417	9	7
42201000	Greater Mumbai (M Corp.) (Part)	Ward No. 1352	EB No. 246	368	-	4
42201000	Greater Mumbai (M Corp.) (Part)	Ward No. 1352	EB No. 247	565	-	-
42201000	Greater Mumbai (M Corp.) (Part)	Ward No. 1352	EB No. 248	440	37	-
42201000	Greater Mumbai (M Corp.) (Part)	Ward No. 1352	EB No. 249	441	14	-
42201000	Greater Mumbai (M Corp.) (Part)	Ward No. 1352	EB No. 250	498	-	-
42201000	Greater Mumbai (M Corp.) (Part)	Ward No. 1352	EB No. 251	506	48	11
42201000	Greater Mumbai (M Corp.) (Part)	Ward No. 1352	EB No. 252	567	77	11
42201000	Greater Mumbai (M Corp.) (Part)	Ward No. 1352	EB No. 253	463	85	8
42201000	Greater Mumbai (M Corp.) (Part)	Ward No. 1352	EB No. 254	351	46	-
42201000	Greater Mumbai (M Corp.) (Part)	Ward No. 1352	EB No. 255	311	48	5
42201000	Greater Mumbai (M Corp.) (Part)	Ward No. 1352	EB No. 256	515	53	-
42201000	Greater Mumbai (M Corp.) (Part)	Ward No. 1352	EB No. 257	477	65	15
42201000	Greater Mumbai (M Corp.) (Part)	Ward No. 1352	EB No. 258	155	19	-
42201000	Greater Mumbai (M Corp.) (Part)	Ward No. 1352	EB No. 259	96	22	-
42201000	Greater Mumbai (M Corp.) (Part)	Ward No. 1352	EB No. 260	82	-	-
42201000	Greater Mumbai (M Corp.) (Part)	Ward No. 1352	EB No. 261	513	21	-
42201000	Greater Mumbai (M Corp.) (Part)	Ward No. 1352	EB No. 262	478	75	-
42201000	Greater Mumbai (M Corp.) (Part)	Ward No. 1352	EB No. 263	545	-	-
42201000	Greater Mumbai (M Corp.) (Part)	Ward No. 1352	EB No. 264	556	108	-
42201000	Greater Mumbai (M Corp.) (Part)	Ward No. 1352	EB No. 265	305	21	-
42201000	Greater Mumbai (M Corp.) (Part)	Ward No. 1352	EB No. 266	529	5	-
42201000	Greater Mumbai (M Corp.) (Part)	Ward No. 1352	EB No. 267	513	-	-
42201000	Greater Mumbai (M Corp.) (Part)	Ward No. 1352	EB No. 268	535	-	-
42201000	Greater Mumbai (M Corp.) (Part)	Ward No. 1352	EB No. 269	819	28	-
42201000	Greater Mumbai (M Corp.) (Part)	Ward No. 1352	EB No. 270	496	16	-
42201000	Greater Mumbai (M Corp.) (Part)	Ward No. 1352	EB No. 271	483	79	13

APPENDIX TO DISTRICT PRIMARY CENSUS ABSTRACT -(Contd.)

TOTAL, SCHEDULED CASTES AND SCHEDULED TRIBES POPULATION - URBAN BLOCK WISE

Location Code	Name of town	Name of ward	Boundaries of urban block/ EB number	Total population	Scheduled Castes population	Scheduled Tribes population
1	2	3	4	5	6	7
42201000	Greater Mumbai (M Corp.) (Part)	Ward No. 1352	EB No. 272	491	-	-
42201000	Greater Mumbai (M Corp.) (Part)	Ward No. 1352	EB No. 273	405	-	-
42201000	Greater Mumbai (M Corp.) (Part)	Ward No. 1352	EB No. 274	388	-	6
42201000	Greater Mumbai (M Corp.) (Part)	Ward No. 1352	EB No. 275	435	-	-
42201000	Greater Mumbai (M Corp.) (Part)	Ward No. 1352	EB No. 276	396	-	-
42201000	Greater Mumbai (M Corp.) (Part)	Ward No. 1352	EB No. 277	314	4	-
42201000	Greater Mumbai (M Corp.) (Part)	Ward No. 1352	EB No. 278	479	-	-
42201000	Greater Mumbai (M Corp.) (Part)	Ward No. 1352	EB No. 279	403	-	-
42201000	Greater Mumbai (M Corp.) (Part)	Ward No. 1352	EB No. 280	505	12	-
42201000	Greater Mumbai (M Corp.) (Part)	Ward No. 1352	EB No. 281	433	-	-
42201000	Greater Mumbai (M Corp.) (Part)	Ward No. 1352	EB No. 282	351	-	-
42201000	Greater Mumbai (M Corp.) (Part)	Ward No. 1352	EB No. 283	360	-	-
42201000	Greater Mumbai (M Corp.) (Part)	Ward No. 1352	EB No. 284	414	16	-
42201000	Greater Mumbai (M Corp.) (Part)	Ward No. 1352	EB No. 285	516	16	11
42201000	Greater Mumbai (M Corp.) (Part)	Ward No. 1352	EB No. 286	427	13	-
42201000	Greater Mumbai (M Corp.) (Part)	Ward No. 1352	EB No. 287	452	-	-
42201000	Greater Mumbai (M Corp.) (Part)	Ward No. 1352	EB No. 288	618	-	-
42201000	Greater Mumbai (M Corp.) (Part)	Ward No. 1352	EB No. 289	376	-	-
42201000	Greater Mumbai (M Corp.) (Part)	Ward No. 1352	EB No. 290	518	-	-
42201000	Greater Mumbai (M Corp.) (Part)	Ward No. 1352	EB No. 291	544	-	12
42201000	Greater Mumbai (M Corp.) (Part)	Ward No. 1352	EB No. 292	567	-	-
42201000	Greater Mumbai (M Corp.) (Part)	Ward No. 1352	EB No. 293	625	-	-
42201000	Greater Mumbai (M Corp.) (Part)	Ward No. 1352	EB No. 294	695	1	-
42201000	Greater Mumbai (M Corp.) (Part)	Ward No. 1352	EB No. 295	428	-	-
42201000	Greater Mumbai (M Corp.) (Part)	Ward No. 1352	EB No. 296	280	5	-
42201000	Greater Mumbai (M Corp.) (Part)	Ward No. 1352	EB No. 297	405	7	-
42201000	Greater Mumbai (M Corp.) (Part)	Ward No. 1352	EB No. 298	526	5	-
42201000	Greater Mumbai (M Corp.) (Part)	Ward No. 1352	EB No. 299	508	1	-
42201000	Greater Mumbai (M Corp.) (Part)	Ward No. 1352	EB No. 300	315	-	-
42201000	Greater Mumbai (M Corp.) (Part)	Ward No. 1352	EB No. 301	364	-	-
42201000	Greater Mumbai (M Corp.) (Part)	Ward No. 1352	EB No. 302	347	20	4
42201000	Greater Mumbai (M Corp.) (Part)	Ward No. 1352	EB No. 303	448	4	-
42201000	Greater Mumbai (M Corp.) (Part)	Ward No. 1352	EB No. 304	554	-	4
42201000	Greater Mumbai (M Corp.) (Part)	Ward No. 1352	EB No. 305	417	-	-
42201000	Greater Mumbai (M Corp.) (Part)	Ward No. 1352	EB No. 306	443	6	-
42201000	Greater Mumbai (M Corp.) (Part)	Ward No. 1352	EB No. 307	407	-	-
42201000	Greater Mumbai (M Corp.) (Part)	Ward No. 1352	EB No. 308	495	-	-
42201000	Greater Mumbai (M Corp.) (Part)	Ward No. 1352	EB No. 309	463	-	-
42201000	Greater Mumbai (M Corp.) (Part)	Ward No. 1352	EB No. 310	319	8	-
42201000	Greater Mumbai (M Corp.) (Part)	Ward No. 1352	EB No. 311	347	-	-
42201000	Greater Mumbai (M Corp.) (Part)	Ward No. 1352	EB No. 312	365	-	-
42201000	Greater Mumbai (M Corp.) (Part)	Ward No. 1352	EB No. 313	406	4	7
42201000	Greater Mumbai (M Corp.) (Part)	Ward No. 1352	EB No. 314	399	-	-
42201000	Greater Mumbai (M Corp.) (Part)	Ward No. 1352	EB No. 315	417	27	9
42201000	Greater Mumbai (M Corp.) (Part)	Ward No. 1352	EB No. 316	503	1	19
42201000	Greater Mumbai (M Corp.) (Part)	Ward No. 1352	EB No. 317	547	4	-

APPENDIX TO DISTRICT PRIMARY CENSUS ABSTRACT -(Contd.)

TOTAL, SCHEDULED CASTES AND SCHEDULED TRIBES POPULATION - URBAN BLOCK WISE

Location Code	Name of town	Name of ward	Boundaries of urban block/ EB number	Total population	Scheduled Castes population	Scheduled Tribes population
1	2	3	4	5	6	7
42201000	Greater Mumbai (M Corp.) (Part)	Ward No. 1352	EB No. 318	479	7	7
42201000	Greater Mumbai (M Corp.) (Part)	Ward No. 1352	EB No. 319	437	16	-
42201000	Greater Mumbai (M Corp.) (Part)	Ward No. 1352	EB No. 320	446	10	3
42201000	Greater Mumbai (M Corp.) (Part)	Ward No. 1352	EB No. 321	506	22	5
42201000	Greater Mumbai (M Corp.) (Part)	Ward No. 1352	EB No. 322	401	3	-
42201000	Greater Mumbai (M Corp.) (Part)	Ward No. 1352	EB No. 323	407	-	-
42201000	Greater Mumbai (M Corp.) (Part)	Ward No. 1352	EB No. 324	478	-	-
42201000	Greater Mumbai (M Corp.) (Part)	Ward No. 1352	EB No. 325	471	4	-
42201000	Greater Mumbai (M Corp.) (Part)	Ward No. 1352	EB No. 326	492	-	-
42201000	Greater Mumbai (M Corp.) (Part)	Ward No. 1352	EB No. 327	538	3	28
42201000	Greater Mumbai (M Corp.) (Part)	Ward No. 1352	EB No. 328	508	2	-
42201000	Greater Mumbai (M Corp.) (Part)	Ward No. 1352	EB No. 329	545	9	1
42201000	Greater Mumbai (M Corp.) (Part)	Ward No. 1352	EB No. 330	879	13	21
42201000	Greater Mumbai (M Corp.) (Part)	Ward No. 1352	EB No. 331	532	-	-
42201000	Greater Mumbai (M Corp.) (Part)	Ward No. 1352	EB No. 332	429	10	-
42201000	Greater Mumbai (M Corp.) (Part)	Ward No. 1352	EB No. 333	552	10	-
42201000	Greater Mumbai (M Corp.) (Part)	Ward No. 1352	EB No. 334	462	32	16
42201000	Greater Mumbai (M Corp.) (Part)	Ward No. 1352	EB No. 335	272	-	-
42201000	Greater Mumbai (M Corp.) (Part)	Ward No. 1352	EB No. 336	360	-	-
42201000	Greater Mumbai (M Corp.) (Part)	Ward No. 1352	EB No. 337	627	36	-
42201000	Greater Mumbai (M Corp.) (Part)	Ward No. 1352	EB No. 338	483	22	-
42201000	Greater Mumbai (M Corp.) (Part)	Ward No. 1352	EB No. 339	535	23	-
42201000	Greater Mumbai (M Corp.) (Part)	Ward No. 1352	EB No. 340	481	8	17
42201000	Greater Mumbai (M Corp.) (Part)	Ward No. 1352	EB No. 341	655	-	-
42201000	Greater Mumbai (M Corp.) (Part)	Ward No. 1352	EB No. 342	605	26	-
42201000	Greater Mumbai (M Corp.) (Part)	Ward No. 1352	EB No. 343	422	28	-
42201000	Greater Mumbai (M Corp.) (Part)	Ward No. 1352	EB No. 344	481	24	-
42201000	Greater Mumbai (M Corp.) (Part)	Ward No. 1352	EB No. 345	399	11	-
42201000	Greater Mumbai (M Corp.) (Part)	Ward No. 1352	EB No. 346	485	13	-
42201000	Greater Mumbai (M Corp.) (Part)	Ward No. 1352	EB No. 347	338	-	-
42201000	Greater Mumbai (M Corp.) (Part)	Ward No. 1352	EB No. 348	426	-	-
42201000	Greater Mumbai (M Corp.) (Part)	Ward No. 1352	EB No. 349	415	-	-
42201000	Greater Mumbai (M Corp.) (Part)	Ward No. 1352	EB No. 350	373	43	5
42201000	Greater Mumbai (M Corp.) (Part)	Ward No. 1352	EB No. 351	443	35	9
42201000	Greater Mumbai (M Corp.) (Part)	Ward No. 1352	EB No. 352	435	38	6
42201000	Greater Mumbai (M Corp.) (Part)	Ward No. 1352	EB No. 353	517	23	-
42201000	Greater Mumbai (M Corp.) (Part)	Ward No. 1352	EB No. 354	575	7	-
42201000	Greater Mumbai (M Corp.) (Part)	Ward No. 1352	EB No. 355	541	43	-
42201000	Greater Mumbai (M Corp.) (Part)	Ward No. 1352	EB No. 356	451	8	-
42201000	Greater Mumbai (M Corp.) (Part)	Ward No. 1352	EB No. 357	529	-	-
42201000	Greater Mumbai (M Corp.) (Part)	Ward No. 1352	EB No. 358	400	11	-
42201000	Greater Mumbai (M Corp.) (Part)	Ward No. 1352	EB No. 359	466	17	8
42201000	Greater Mumbai (M Corp.) (Part)	Ward No. 1352	EB No. 360	546	42	-
42201000	Greater Mumbai (M Corp.) (Part)	Ward No. 1352	EB No. 361	427	7	-
42201000	Greater Mumbai (M Corp.) (Part)	Ward No. 1352	EB No. 362	553	10	-
42201000	Greater Mumbai (M Corp.) (Part)	Ward No. 1352	EB No. 363	463	22	-

APPENDIX TO DISTRICT PRIMARY CENSUS ABSTRACT -(Contd.)

TOTAL, SCHEDULED CASTES AND SCHEDULED TRIBES POPULATION - URBAN BLOCK WISE

Location Code	Name of town	Name of ward	Boundaries of urban block/ EB number	Total population	Scheduled Castes population	Scheduled Tribes population
1	2	3	4	5	6	7
42201000	Greater Mumbai (M Corp.) (Part)	Ward No. 1352	EB No. 364	349	4	-
42201000	Greater Mumbai (M Corp.) (Part)	Ward No. 1352	EB No. 365	462	9	-
42201000	Greater Mumbai (M Corp.) (Part)	Ward No. 1352	EB No. 366	527	13	10
42201000	Greater Mumbai (M Corp.) (Part)	Ward No. 1352	EB No. 367	445	-	-
42201000	Greater Mumbai (M Corp.) (Part)	Ward No. 1352	EB No. 368	280	10	3
42201000	Greater Mumbai (M Corp.) (Part)	Ward No. 1352	EB No. 369	238	-	-
42201000	Greater Mumbai (M Corp.) (Part)	Ward No. 1352	EB No. 370	230	-	-
42201000	Greater Mumbai (M Corp.) (Part)	Ward No. 1352	EB No. 371	445	19	-
42201000	Greater Mumbai (M Corp.) (Part)	Ward No. 1352	EB No. 372	319	6	-
42201000	Greater Mumbai (M Corp.) (Part)	Ward No. 1352	EB No. 373	329	-	-
42201000	Greater Mumbai (M Corp.) (Part)	Ward No. 1352	EB No. 374	405	4	18
42201000	Greater Mumbai (M Corp.) (Part)	Ward No. 1352	EB No. 375	278	-	-
42201000	Greater Mumbai (M Corp.) (Part)	Ward No. 1352	EB No. 376	542	45	-
42201000	Greater Mumbai (M Corp.) (Part)	Ward No. 1352	EB No. 377	227	13	-
42201000	Greater Mumbai (M Corp.) (Part)	Ward No. 1352	EB No. 378	234	12	-
42201000	Greater Mumbai (M Corp.) (Part)	Ward No. 1352	EB No. 379	495	14	-
42201000	Greater Mumbai (M Corp.) (Part)	Ward No. 1352	EB No. 380	397	13	-
42201000	Greater Mumbai (M Corp.) (Part)	Ward No. 1352	EB No. 381	406	8	-
42201000	Greater Mumbai (M Corp.) (Part)	Ward No. 1352	EB No. 382	479	21	-
42201000	Greater Mumbai (M Corp.) (Part)	Ward No. 1352	EB No. 383	396	5	-
42201000	Greater Mumbai (M Corp.) (Part)	Ward No. 1352	EB No. 384	403	-	-
42201000	Greater Mumbai (M Corp.) (Part)	Ward No. 1352	EB No. 385	362	-	-
42201000	Greater Mumbai (M Corp.) (Part)	Ward No. 1352	EB No. 386	435	-	-
42201000	Greater Mumbai (M Corp.) (Part)	Ward No. 1352	EB No. 387	254	6	11
42201000	Greater Mumbai (M Corp.) (Part)	Ward No. 1352	EB No. 388	444	9	-
42201000	Greater Mumbai (M Corp.) (Part)	Ward No. 1352	EB No. 389	422	-	-
42201000	Greater Mumbai (M Corp.) (Part)	Ward No. 1352	EB No. 390	387	9	-
42201000	Greater Mumbai (M Corp.) (Part)	Ward No. 1352	EB No. 391	436	13	2
42201000	Greater Mumbai (M Corp.) (Part)	Ward No. 1352	EB No. 392	461	-	-
42201000	Greater Mumbai (M Corp.) (Part)	Ward No. 1352	EB No. 393	602	-	-
42201000	Greater Mumbai (M Corp.) (Part)	Ward No. 1352	EB No. 394	535	-	-
42201000	Greater Mumbai (M Corp.) (Part)	Ward No. 1352	EB No. 395	537	-	-
42201000	Greater Mumbai (M Corp.) (Part)	Ward No. 1352	EB No. 396	581	-	-
42201000	Greater Mumbai (M Corp.) (Part)	Ward No. 1352	EB No. 397	502	-	-
42201000	Greater Mumbai (M Corp.) (Part)	Ward No. 1352	EB No. 398	569	-	-
42201000	Greater Mumbai (M Corp.) (Part)	Ward No. 1352	EB No. 399	487	-	-
42201000	Greater Mumbai (M Corp.) (Part)	Ward No. 1352	EB No. 400	652	-	-
42201000	Greater Mumbai (M Corp.) (Part)	Ward No. 1352	EB No. 401	450	-	-
42201000	Greater Mumbai (M Corp.) (Part)	Ward No. 1352	EB No. 402	599	4	-
42201000	Greater Mumbai (M Corp.) (Part)	Ward No. 1352	EB No. 403	424	-	-
42201000	Greater Mumbai (M Corp.) (Part)	Ward No. 1352	EB No. 404	392	-	-
42201000	Greater Mumbai (M Corp.) (Part)	Ward No. 1352	EB No. 405	358	-	-
42201000	Greater Mumbai (M Corp.) (Part)	Ward No. 1352	EB No. 406	422	2	-
42201000	Greater Mumbai (M Corp.) (Part)	Ward No. 1352	EB No. 407	532	-	1
42201000	Greater Mumbai (M Corp.) (Part)	Ward No. 1352	EB No. 408	473	10	-
42201000	Greater Mumbai (M Corp.) (Part)	Ward No. 1352	EB No. 409	376	-	-

APPENDIX TO DISTRICT PRIMARY CENSUS ABSTRACT -(Contd.)

TOTAL, SCHEDULED CASTES AND SCHEDULED TRIBES POPULATION - URBAN BLOCK WISE

Location Code	Name of town	Name of ward	Boundaries of urban block/ EB number	Total population	Scheduled Castes population	Scheduled Tribes population
1	2	3	4	5	6	7
42201000	Greater Mumbai (M Corp.) (Part)	Ward No. 1352	EB No. 410	235	5	5
42201000	Greater Mumbai (M Corp.) (Part)	Ward No. 1352	EB No. 411	249	6	-
42201000	Greater Mumbai (M Corp.) (Part)	Ward No. 1352	EB No. 412	389	-	-
42201000	Greater Mumbai (M Corp.) (Part)	Ward No. 1352	EB No. 413	317	-	-
42201000	Greater Mumbai (M Corp.) (Part)	Ward No. 1352	EB No. 414	294	-	-
42201000	Greater Mumbai (M Corp.) (Part)	Ward No. 1352	EB No. 415	515	21	-
42201000	Greater Mumbai (M Corp.) (Part)	Ward No. 1352	EB No. 416	233	4	5
42201000	Greater Mumbai (M Corp.) (Part)	Ward No. 1352	EB No. 417	238	3	-
42201000	Greater Mumbai (M Corp.) (Part)	Ward No. 1352	EB No. 418	440	13	-
42201000	Greater Mumbai (M Corp.) (Part)	Ward No. 1352	EB No. 419	560	2	-
42201000	Greater Mumbai (M Corp.) (Part)	Ward No. 1352	EB No. 420	546	184	-
42201000	Greater Mumbai (M Corp.) (Part)	Ward No. 1352	EB No. 421	737	534	-
42201000	Greater Mumbai (M Corp.) (Part)	Ward No. 1352	EB No. 422	428	-	-
42201000	Greater Mumbai (M Corp.) (Part)	Ward No. 1352	EB No. 423	625	-	-
42201000	Greater Mumbai (M Corp.) (Part)	Ward No. 1352	EB No. 424	430	-	-
42201000	Greater Mumbai (M Corp.) (Part)	Ward No. 1352	EB No. 425	383	3	-
42201000	Greater Mumbai (M Corp.) (Part)	Ward No. 1352	EB No. 426	284	-	-
42201000	Greater Mumbai (M Corp.) (Part)	Ward No. 1352	EB No. 427	399	-	8
42201000	Greater Mumbai (M Corp.) (Part)	Ward No. 1352	EB No. 428	481	-	-
42201000	Greater Mumbai (M Corp.) (Part)	Ward No. 1352	EB No. 429	535	4	7
42201000	Greater Mumbai (M Corp.) (Part)	Ward No. 1352	EB No. 430	490	4	5
42201000	Greater Mumbai (M Corp.) (Part)	Ward No. 1352	EB No. 431	565	-	-
42201000	Greater Mumbai (M Corp.) (Part)	Ward No. 1352	EB No. 432	628	13	-
42201000	Greater Mumbai (M Corp.) (Part)	Ward No. 1352	EB No. 433	479	-	-
42201000	Greater Mumbai (M Corp.) (Part)	Ward No. 1352	EB No. 434	540	-	2
42201000	Greater Mumbai (M Corp.) (Part)	Ward No. 1352	EB No. 435	535	4	-
42201000	Greater Mumbai (M Corp.) (Part)	Ward No. 1352	EB No. 436	436	8	-
42201000	Greater Mumbai (M Corp.) (Part)	Ward No. 1352	EB No. 437	387	4	-
42201000	Greater Mumbai (M Corp.) (Part)	Ward No. 1352	EB No. 438	293	7	-
42201000	Greater Mumbai (M Corp.) (Part)	Ward No. 1352	EB No. 439	387	-	-
42201000	Greater Mumbai (M Corp.) (Part)	Ward No. 1352	EB No. 440	387	-	-
42201000	Greater Mumbai (M Corp.) (Part)	Ward No. 1352	EB No. 441	382	-	-
42201000	Greater Mumbai (M Corp.) (Part)	Ward No. 1352	EB No. 442	404	-	-
42201000	Greater Mumbai (M Corp.) (Part)	Ward No. 1352	EB No. 443	428	-	-
42201000	Greater Mumbai (M Corp.) (Part)	Ward No. 1352	EB No. 444	484	-	-
42201000	Greater Mumbai (M Corp.) (Part)	Ward No. 1352	EB No. 445	472	-	-
42201000	Greater Mumbai (M Corp.) (Part)	Ward No. 1352	EB No. 446	460	-	-
42201000	Greater Mumbai (M Corp.) (Part)	Ward No. 1352	EB No. 447	391	-	-
42201000	Greater Mumbai (M Corp.) (Part)	Ward No. 1352	EB No. 448	351	-	-
42201000	Greater Mumbai (M Corp.) (Part)	Ward No. 1352	EB No. 449	347	-	-
42201000	Greater Mumbai (M Corp.) (Part)	Ward No. 1352	EB No. 450	350	-	1
42201000	Greater Mumbai (M Corp.) (Part)	Ward No. 1352	EB No. 451	435	-	-
42201000	Greater Mumbai (M Corp.) (Part)	Ward No. 1352	EB No. 452	405	1	-
42201000	Greater Mumbai (M Corp.) (Part)	Ward No. 1352	EB No. 453	472	-	-
42201000	Greater Mumbai (M Corp.) (Part)	Ward No. 1352	EB No. 454	477	-	-
42201000	Greater Mumbai (M Corp.) (Part)	Ward No. 1352	EB No. 455	479	-	-

APPENDIX TO DISTRICT PRIMARY CENSUS ABSTRACT -(Contd.)

TOTAL, SCHEDULED CASTES AND SCHEDULED TRIBES POPULATION - URBAN BLOCK WISE

Location Code	Name of town	Name of ward	Boundaries of urban block/ EB number	Total population	Scheduled Castes population	Scheduled Tribes population
1	2	3	4	5	6	7
42201000	Greater Mumbai (M Corp.) (Part)	Ward No. 1352	EB No. 456	463	-	-
42201000	Greater Mumbai (M Corp.) (Part)	Ward No. 1352	EB No. 457	588	-	-
42201000	Greater Mumbai (M Corp.) (Part)	Ward No. 1352	EB No. 458	568	-	-
42201000	Greater Mumbai (M Corp.) (Part)	Ward No. 1352	EB No. 459	555	-	1
42201000	Greater Mumbai (M Corp.) (Part)	Ward No. 1352	EB No. 460	483	-	-
42201000	Greater Mumbai (M Corp.) (Part)	Ward No. 1352	EB No. 461	423	-	-
42201000	Greater Mumbai (M Corp.) (Part)	Ward No. 1352	EB No. 462	336	-	-
42201000	Greater Mumbai (M Corp.) (Part)	Ward No. 1352	EB No. 463	393	-	-
42201000	Greater Mumbai (M Corp.) (Part)	Ward No. 1352	EB No. 464	477	10	-
42201000	Greater Mumbai (M Corp.) (Part)	Ward No. 1352	EB No. 465	471	-	-
42201000	Greater Mumbai (M Corp.) (Part)	Ward No. 1352	EB No. 466	546	2	-
42201000	Greater Mumbai (M Corp.) (Part)	Ward No. 1352	EB No. 467	631	70	20
42201000	Greater Mumbai (M Corp.) (Part)	Ward No. 1352	EB No. 468	469	10	-
42201000	Greater Mumbai (M Corp.) (Part)	Ward No. 1352	EB No. 469	711	-	-
42201000	Greater Mumbai (M Corp.) (Part)	Ward No. 1352	EB No. 470	552	4	8
42201000	Greater Mumbai (M Corp.) (Part)	Ward No. 1352	EB No. 471	470	4	-
42201000	Greater Mumbai (M Corp.) (Part)	Ward No. 1352	EB No. 472	507	-	26
42201000	Greater Mumbai (M Corp.) (Part)	Ward No. 1352	EB No. 473	446	16	28
42201000	Greater Mumbai (M Corp.) (Part)	Ward No. 1352	EB No. 474	564	-	-
42201000	Greater Mumbai (M Corp.) (Part)	Ward No. 1352	EB No. 475	461	6	-
42201000	Greater Mumbai (M Corp.) (Part)	Ward No. 1352	EB No. 476	395	10	-
42201000	Greater Mumbai (M Corp.) (Part)	Ward No. 1352	EB No. 477	374	4	-
42201000	Greater Mumbai (M Corp.) (Part)	Ward No. 1352	EB No. 478	483	23	-
42201000	Greater Mumbai (M Corp.) (Part)	Ward No. 1352	EB No. 479	477	10	-
42201000	Greater Mumbai (M Corp.) (Part)	Ward No. 1352	EB No. 480	490	98	-
42201000	Greater Mumbai (M Corp.) (Part)	Ward No. 1352	EB No. 481	533	124	13
42201000	Greater Mumbai (M Corp.) (Part)	Ward No. 1352	EB No. 482	514	71	-
42201000	Greater Mumbai (M Corp.) (Part)	Ward No. 1352	EB No. 483	486	45	4
42201000	Greater Mumbai (M Corp.) (Part)	Ward No. 1352	EB No. 484	469	14	-
42201000	Greater Mumbai (M Corp.) (Part)	Ward No. 1352	EB No. 485	329	29	-
42201000	Greater Mumbai (M Corp.) (Part)	Ward No. 1352	EB No. 486	468	66	3
42201000	Greater Mumbai (M Corp.) (Part)	Ward No. 1352	EB No. 487	609	58	48
42201000	Greater Mumbai (M Corp.) (Part)	Ward No. 1352	EB No. 488	579	11	62
42201000	Greater Mumbai (M Corp.) (Part)	Ward No. 1352	EB No. 489	522	14	-
42201000	Greater Mumbai (M Corp.) (Part)	Ward No. 1352	EB No. 490	341	-	-
42201000	Greater Mumbai (M Corp.) (Part)	Ward No. 1352	EB No. 491	270	7	3
42201000	Greater Mumbai (M Corp.) (Part)	Ward No. 1352	EB No. 492	438	-	-
42201000	Greater Mumbai (M Corp.) (Part)	Ward No. 1352	EB No. 493	525	24	-
42201000	Greater Mumbai (M Corp.) (Part)	Ward No. 1352	EB No. 494	490	-	-
42201000	Greater Mumbai (M Corp.) (Part)	Ward No. 1352	EB No. 495	608	-	-
42201000	Greater Mumbai (M Corp.) (Part)	Ward No. 1352	EB No. 496	468	-	-
42201000	Greater Mumbai (M Corp.) (Part)	Ward No. 1352	EB No. 497	431	5	-
42201000	Greater Mumbai (M Corp.) (Part)	Ward No. 1352	EB No. 498	479	-	-
42201000	Greater Mumbai (M Corp.) (Part)	Ward No. 1352	EB No. 499	331	1	4
42201000	Greater Mumbai (M Corp.) (Part)	Ward No. 1352	EB No. 500	348	2	1
42201000	Greater Mumbai (M Corp.) (Part)	Ward No. 1352	EB No. 501	482	-	-

APPENDIX TO DISTRICT PRIMARY CENSUS ABSTRACT -(Contd.)

TOTAL, SCHEDULED CASTES AND SCHEDULED TRIBES POPULATION - URBAN BLOCK WISE

Location Code	Name of town	Name of ward	Boundaries of urban block/ EB number	Total population	Scheduled Castes population	Scheduled Tribes population
1	2	3	4	5	6	7
42201000	Greater Mumbai (M Corp.) (Part)	Ward No. 1352	EB No. 502	437	-	1
42201000	Greater Mumbai (M Corp.) (Part)	Ward No. 1352	EB No. 503	637	8	8
42201000	Greater Mumbai (M Corp.) (Part)	Ward No. 1352	EB No. 504	268	-	-
42201000	Greater Mumbai (M Corp.) (Part)	Ward No. 1352	EB No. 505	401	-	-
42201000	Greater Mumbai (M Corp.) (Part)	Ward No. 1352	EB No. 506	352	-	-
42201000	Greater Mumbai (M Corp.) (Part)	Ward No. 1352	EB No. 507	382	-	-
42201000	Greater Mumbai (M Corp.) (Part)	Ward No. 1352	EB No. 508	424	3	-
42201000	Greater Mumbai (M Corp.) (Part)	Ward No. 1352	EB No. 509	376	-	-
42201000	Greater Mumbai (M Corp.) (Part)	Ward No. 1352	EB No. 510	301	-	-
42201000	Greater Mumbai (M Corp.) (Part)	Ward No. 1352	EB No. 511	185	-	-
42201000	Greater Mumbai (M Corp.) (Part)	Ward No. 1352	EB No. 512	525	12	4
42201000	Greater Mumbai (M Corp.) (Part)	Ward No. 1352	EB No. 513	287	-	-
42201000	Greater Mumbai (M Corp.) (Part)	Ward No. 1352	EB No. 514	351	-	-
42201000	Greater Mumbai (M Corp.) (Part)	Ward No. 1352	EB No. 515	466	-	4
42201000	Greater Mumbai (M Corp.) (Part)	Ward No. 1352	EB No. 516	366	5	-
42201000	Greater Mumbai (M Corp.) (Part)	Ward No. 1352	EB No. 517	351	-	4
42201000	Greater Mumbai (M Corp.) (Part)	Ward No. 1352	EB No. 518	364	-	-
42201000	Greater Mumbai (M Corp.) (Part)	Ward No. 1352	EB No. 519	374	-	-
42201000	Greater Mumbai (M Corp.) (Part)	Ward No. 1352	EB No. 520	388	-	-
42201000	Greater Mumbai (M Corp.) (Part)	Ward No. 1352	EB No. 521	166	-	-
42201000	Greater Mumbai (M Corp.) (Part)	Ward No. 1352	EB No. 522	228	-	-
42201000	Greater Mumbai (M Corp.) (Part)	Ward No. 1352	EB No. 523	383	-	-
42201000	Greater Mumbai (M Corp.) (Part)	Ward No. 1352	EB No. 524	371	-	-
42201000	Greater Mumbai (M Corp.) (Part)	Ward No. 1352	EB No. 525	341	-	-
42201000	Greater Mumbai (M Corp.) (Part)	Ward No. 1352	EB No. 526	639	33	-
42201000	Greater Mumbai (M Corp.) (Part)	Ward No. 1352	EB No. 527	416	-	-
42201000	Greater Mumbai (M Corp.) (Part)	Ward No. 1352	EB No. 528	304	-	-
42201000	Greater Mumbai (M Corp.) (Part)	Ward No. 1352	EB No. 529	397	-	-
42201000	Greater Mumbai (M Corp.) (Part)	Ward No. 1352	EB No. 530	333	-	-
42201000	Greater Mumbai (M Corp.) (Part)	Ward No. 1352	EB No. 531	482	-	-
42201000	Greater Mumbai (M Corp.) (Part)	Ward No. 1352	EB No. 532	355	-	-
42201000	Greater Mumbai (M Corp.) (Part)	Ward No. 1352	EB No. 533	281	-	-
42201000	Greater Mumbai (M Corp.) (Part)	Ward No. 1352	EB No. 534	395	-	-
42201000	Greater Mumbai (M Corp.) (Part)	Ward No. 1352	EB No. 535	384	-	-
42201000	Greater Mumbai (M Corp.) (Part)	Ward No. 1352	EB No. 536	412	4	-
42201000	Greater Mumbai (M Corp.) (Part)	Ward No. 1352	EB No. 537	411	-	-
42201000	Greater Mumbai (M Corp.) (Part)	Ward No. 1352	EB No. 538	388	-	-
42201000	Greater Mumbai (M Corp.) (Part)	Ward No. 1352	EB No. 539	463	4	-
42201000	Greater Mumbai (M Corp.) (Part)	Ward No. 1352	EB No. 540	345	-	-
42201000	Greater Mumbai (M Corp.) (Part)	Ward No. 1352	EB No. 541	267	-	-
42201000	Greater Mumbai (M Corp.) (Part)	Ward No. 1352	EB No. 542	358	4	-
42201000	Greater Mumbai (M Corp.) (Part)	Ward No. 1352	EB No. 543	375	3	-
42201000	Greater Mumbai (M Corp.) (Part)	Ward No. 1352	EB No. 544	301	-	-
42201000	Greater Mumbai (M Corp.) (Part)	Ward No. 1352	EB No. 545	420	2	-
42201000	Greater Mumbai (M Corp.) (Part)	Ward No. 1352	EB No. 546	372	-	-
42201000	Greater Mumbai (M Corp.) (Part)	Ward No. 1352	EB No. 547	518	-	-

APPENDIX TO DISTRICT PRIMARY CENSUS ABSTRACT -(Contd.)
TOTAL, SCHEDULED CASTES AND SCHEDULED TRIBES POPULATION - URBAN BLOCK WISE

Location Code	Name of town	Name of ward	Boundaries of urban block/ EB number	Total population	Scheduled Castes population	Scheduled Tribes population
1	2	3	4	5	6	7
42201000	Greater Mumbai (M Corp.) (Part)	Ward No. 1352	EB No. 548	292	8	-
42201000	Greater Mumbai (M Corp.) (Part)	Ward No. 1352	EB No. 549	482	-	-
42201000	Greater Mumbai (M Corp.) (Part)	Ward No. 1352	EB No. 550	377	-	-
42201000	Greater Mumbai (M Corp.) (Part)	Ward No. 1352	EB No. 551	271	-	-
42201000	Greater Mumbai (M Corp.) (Part)	Ward No. 1352	EB No. 552	409	-	-
42201000	Greater Mumbai (M Corp.) (Part)	Ward No. 1352	EB No. 553	390	-	-
42201000	Greater Mumbai (M Corp.) (Part)	Ward No. 1352	EB No. 554	506	257	6
42201000	Greater Mumbai (M Corp.) (Part)	Ward No. 1352	EB No. 555	452	211	73
42201000	Greater Mumbai (M Corp.) (Part)	Ward No. 1352	EB No. 556	461	315	-
42201000	Greater Mumbai (M Corp.) (Part)	Ward No. 1352	EB No. 557	516	190	-
42201000	Greater Mumbai (M Corp.) (Part)	Ward No. 1352	EB No. 558	390	4	-
42201000	Greater Mumbai (M Corp.) (Part)	Ward No. 1352	EB No. 559	469	36	-
42201000	Greater Mumbai (M Corp.) (Part)	Ward No. 1352	EB No. 560	489	140	4
42201000	Greater Mumbai (M Corp.) (Part)	Ward No. 1352	EB No. 561	557	174	36
42201000	Greater Mumbai (M Corp.) (Part)	Ward No. 1352	EB No. 562	390	60	-
42201000	Greater Mumbai (M Corp.) (Part)	Ward No. 1352	EB No. 563	408	128	12
42201000	Greater Mumbai (M Corp.) (Part)	Ward No. 1352	EB No. 564	391	-	-
42201000	Greater Mumbai (M Corp.) (Part)	Ward No. 1352	EB No. 565	437	40	-
42201000	Greater Mumbai (M Corp.) (Part)	Ward No. 1352	EB No. 566	512	75	-
42201000	Greater Mumbai (M Corp.) (Part)	Ward No. 1352	EB No. 567	354	5	-
42201000	Greater Mumbai (M Corp.) (Part)	Ward No. 1352	EB No. 568	388	22	-
42201000	Greater Mumbai (M Corp.) (Part)	Ward No. 1352	EB No. 569	474	5	-
42201000	Greater Mumbai (M Corp.) (Part)	Ward No. 1352	EB No. 570	372	-	-
42201000	Greater Mumbai (M Corp.) (Part)	Ward No. 1352	EB No. 571	412	-	-
42201000	Greater Mumbai (M Corp.) (Part)	Ward No. 1352	EB No. 572	251	-	-
42201000	Greater Mumbai (M Corp.) (Part)	Ward No. 1352	EB No. 573	470	3	-
42201000	Greater Mumbai (M Corp.) (Part)	Ward No. 1352	EB No. 574	434	-	-
42201000	Greater Mumbai (M Corp.) (Part)	Ward No. 1352	EB No. 575	342	4	2
42201000	Greater Mumbai (M Corp.) (Part)	Ward No. 1352	EB No. 576	369	-	-
42201000	Greater Mumbai (M Corp.) (Part)	Ward No. 1352	EB No. 577	314	-	-
42201000	Greater Mumbai (M Corp.) (Part)	Ward No. 1352	EB No. 578	460	-	-
42201000	Greater Mumbai (M Corp.) (Part)	Ward No. 1352	EB No. 579	346	4	-
42201000	Greater Mumbai (M Corp.) (Part)	Ward No. 1352	EB No. 580	386	-	-
42201000	Greater Mumbai (M Corp.) (Part)	Ward No. 1352	EB No. 581	413	-	-
42201000	Greater Mumbai (M Corp.) (Part)	Ward No. 1352	EB No. 582	247	-	-
42201000	Greater Mumbai (M Corp.) (Part)	Ward No. 1352	EB No. 583	228	-	-
42201000	Greater Mumbai (M Corp.) (Part)	Ward No. 1352	EB No. 584	411	-	-
42201000	Greater Mumbai (M Corp.) (Part)	Ward No. 1352	EB No. 585	76	-	-
42201000	Greater Mumbai (M Corp.) (Part)	Ward No. 1352	EB No. 586	72	-	-
42201000	Greater Mumbai (M Corp.) (Part)	Ward No. 1352	EB No. 587	183	-	-
42201000	Greater Mumbai (M Corp.) (Part)	Ward No. 1352	EB No. 588	492	-	-
42201000	Greater Mumbai (M Corp.) (Part)	Ward No. 1352	EB No. 589	448	-	-
42201000	Greater Mumbai (M Corp.) (Part)	Ward No. 1352	EB No. 590	345	-	7
42201000	Greater Mumbai (M Corp.) (Part)	Ward No. 1352	EB No. 591	479	-	-
42201000	Greater Mumbai (M Corp.) (Part)	Ward No. 1352	EB No. 592	469	-	-
42201000	Greater Mumbai (M Corp.) (Part)	Ward No. 1352	EB No. 593	631	1	-

APPENDIX TO DISTRICT PRIMARY CENSUS ABSTRACT -(Contd.)

TOTAL, SCHEDULED CASTES AND SCHEDULED TRIBES POPULATION - URBAN BLOCK WISE

Location Code	Name of town	Name of ward	Boundaries of urban block/ EB number	Total population	Scheduled Castes population	Scheduled Tribes population
1	2	3	4	5	6	7
42201000	Greater Mumbai (M Corp.) (Part)	Ward No. 1352	EB No. 594	578	28	-
42201000	Greater Mumbai (M Corp.) (Part)	Ward No. 1352	EB No. 595	451	-	2
42201000	Greater Mumbai (M Corp.) (Part)	Ward No. 1352	EB No. 596	380	-	-
42201000	Greater Mumbai (M Corp.) (Part)	Ward No. 1352	EB No. 597	382	1	-
42201000	Greater Mumbai (M Corp.) (Part)	Ward No. 1352	EB No. 598	427	21	9
42201000	Greater Mumbai (M Corp.) (Part)	Ward No. 1352	EB No. 599	578	23	8
42201000	Greater Mumbai (M Corp.) (Part)	Ward No. 1352	EB No. 600	318	4	-
42201000	Greater Mumbai (M Corp.) (Part)	Ward No. 1352	EB No. 601	314	5	-
42201000	Greater Mumbai (M Corp.) (Part)	Ward No. 1352	EB No. 602	377	19	-
42201000	Greater Mumbai (M Corp.) (Part)	Ward No. 1352	EB No. 603	408	-	-
42201000	Greater Mumbai (M Corp.) (Part)	Ward No. 1352	EB No. 604	369	4	-
42201000	Greater Mumbai (M Corp.) (Part)	Ward No. 1352	EB No. 605	362	104	-
42201000	Greater Mumbai (M Corp.) (Part)	Ward No. 1352	EB No. 606	421	135	4
42201000	Greater Mumbai (M Corp.) (Part)	Ward No. 1352	EB No. 607	384	63	-
42201000	Greater Mumbai (M Corp.) (Part)	Ward No. 1352	EB No. 608	534	93	-
42201000	Greater Mumbai (M Corp.) (Part)	Ward No. 1352	EB No. 609	498	-	-
42201000	Greater Mumbai (M Corp.) (Part)	Ward No. 1352	EB No. 610	505	-	-
42201000	Greater Mumbai (M Corp.) (Part)	Ward No. 1352	EB No. 611	409	-	-
42201000	Greater Mumbai (M Corp.) (Part)	Ward No. 1352	EB No. 612	444	13	-
42201000	Greater Mumbai (M Corp.) (Part)	Ward No. 1352	EB No. 613	359	-	-
42201000	Greater Mumbai (M Corp.) (Part)	Ward No. 1352	EB No. 614	400	-	-
42201000	Greater Mumbai (M Corp.) (Part)	Ward No. 1352	EB No. 615	346	-	-
42201000	Greater Mumbai (M Corp.) (Part)	Ward No. 1352	EB No. 616	406	13	-
42201000	Greater Mumbai (M Corp.) (Part)	Ward No. 1352	EB No. 617	460	-	-
42201000	Greater Mumbai (M Corp.) (Part)	Ward No. 1352	EB No. 618	475	17	-
42201000	Greater Mumbai (M Corp.) (Part)	Ward No. 1352	EB No. 619	485	6	19
42201000	Greater Mumbai (M Corp.) (Part)	Ward No. 1352	EB No. 620	363	8	-
42201000	Greater Mumbai (M Corp.) (Part)	Ward No. 1352	EB No. 621	381	-	-
42201000	Greater Mumbai (M Corp.) (Part)	Ward No. 1352	EB No. 622	307	9	-
42201000	Greater Mumbai (M Corp.) (Part)	Ward No. 1352	EB No. 623	512	-	-
42201000	Greater Mumbai (M Corp.) (Part)	Ward No. 1352	EB No. 624	439	-	-
42201000	Greater Mumbai (M Corp.) (Part)	Ward No. 1352	EB No. 625	422	-	-
42201000	Greater Mumbai (M Corp.) (Part)	Ward No. 1352	EB No. 626	501	6	9
42201000	Greater Mumbai (M Corp.) (Part)	Ward No. 1352	EB No. 627	374	-	-
42201000	Greater Mumbai (M Corp.) (Part)	Ward No. 1352	EB No. 628	481	8	1
42201000	Greater Mumbai (M Corp.) (Part)	Ward No. 1352	EB No. 629	538	42	-
42201000	Greater Mumbai (M Corp.) (Part)	Ward No. 1352	EB No. 630	437	-	-
42201000	Greater Mumbai (M Corp.) (Part)	Ward No. 1352	EB No. 631	386	10	-
42201000	Greater Mumbai (M Corp.) (Part)	Ward No. 1352	EB No. 632	746	-	-
42201000	Greater Mumbai (M Corp.) (Part)	Ward No. 1352	EB No. 633	436	8	6
42201000	Greater Mumbai (M Corp.) (Part)	Ward No. 1352	EB No. 634	345	13	-
42201000	Greater Mumbai (M Corp.) (Part)	Ward No. 1352	EB No. 635	417	16	-
42201000	Greater Mumbai (M Corp.) (Part)	Ward No. 1352	EB No. 636	360	-	-
42201000	Greater Mumbai (M Corp.) (Part)	Ward No. 1352	EB No. 637	585	-	-
42201000	Greater Mumbai (M Corp.) (Part)	Ward No. 1353	EB No. 1	513	-	-
42201000	Greater Mumbai (M Corp.) (Part)	Ward No. 1353	EB No. 2	505	18	3

APPENDIX TO DISTRICT PRIMARY CENSUS ABSTRACT -(Contd.)

TOTAL, SCHEDULED CASTES AND SCHEDULED TRIBES POPULATION - URBAN BLOCK WISE

Location Code	Name of town	Name of ward	Boundaries of urban block/ EB number	Total population	Scheduled Castes population	Scheduled Tribes population
1	2	3	4	5	6	7
42201000	Greater Mumbai (M Corp.) (Part)	Ward No. 1353	EB No. 3	430	8	4
42201000	Greater Mumbai (M Corp.) (Part)	Ward No. 1353	EB No. 4	538	41	3
42201000	Greater Mumbai (M Corp.) (Part)	Ward No. 1353	EB No. 5	662	6	-
42201000	Greater Mumbai (M Corp.) (Part)	Ward No. 1353	EB No. 6	473	4	-
42201000	Greater Mumbai (M Corp.) (Part)	Ward No. 1353	EB No. 7	486	-	-
42201000	Greater Mumbai (M Corp.) (Part)	Ward No. 1353	EB No. 8	588	-	5
42201000	Greater Mumbai (M Corp.) (Part)	Ward No. 1353	EB No. 9	544	8	-
42201000	Greater Mumbai (M Corp.) (Part)	Ward No. 1353	EB No. 10	532	32	4
42201000	Greater Mumbai (M Corp.) (Part)	Ward No. 1353	EB No. 11	551	-	-
42201000	Greater Mumbai (M Corp.) (Part)	Ward No. 1353	EB No. 12	555	43	7
42201000	Greater Mumbai (M Corp.) (Part)	Ward No. 1353	EB No. 13	555	52	-
42201000	Greater Mumbai (M Corp.) (Part)	Ward No. 1353	EB No. 14	438	19	-
42201000	Greater Mumbai (M Corp.) (Part)	Ward No. 1353	EB No. 15	513	-	-
42201000	Greater Mumbai (M Corp.) (Part)	Ward No. 1353	EB No. 16	587	169	12
42201000	Greater Mumbai (M Corp.) (Part)	Ward No. 1353	EB No. 17	538	22	-
42201000	Greater Mumbai (M Corp.) (Part)	Ward No. 1353	EB No. 18	425	-	-
42201000	Greater Mumbai (M Corp.) (Part)	Ward No. 1353	EB No. 19	417	-	-
42201000	Greater Mumbai (M Corp.) (Part)	Ward No. 1353	EB No. 20	531	-	-
42201000	Greater Mumbai (M Corp.) (Part)	Ward No. 1353	EB No. 21	382	-	-
42201000	Greater Mumbai (M Corp.) (Part)	Ward No. 1353	EB No. 22	441	-	-
42201000	Greater Mumbai (M Corp.) (Part)	Ward No. 1353	EB No. 23	525	-	-
42201000	Greater Mumbai (M Corp.) (Part)	Ward No. 1353	EB No. 24	403	-	-
42201000	Greater Mumbai (M Corp.) (Part)	Ward No. 1353	EB No. 25	495	-	-
42201000	Greater Mumbai (M Corp.) (Part)	Ward No. 1353	EB No. 26	486	-	-
42201000	Greater Mumbai (M Corp.) (Part)	Ward No. 1353	EB No. 27	381	-	-
42201000	Greater Mumbai (M Corp.) (Part)	Ward No. 1353	EB No. 28	379	5	-
42201000	Greater Mumbai (M Corp.) (Part)	Ward No. 1353	EB No. 29	476	-	-
42201000	Greater Mumbai (M Corp.) (Part)	Ward No. 1353	EB No. 30	571	3	-
42201000	Greater Mumbai (M Corp.) (Part)	Ward No. 1353	EB No. 31	365	-	-
42201000	Greater Mumbai (M Corp.) (Part)	Ward No. 1353	EB No. 32	429	-	-
42201000	Greater Mumbai (M Corp.) (Part)	Ward No. 1353	EB No. 33	327	-	-
42201000	Greater Mumbai (M Corp.) (Part)	Ward No. 1353	EB No. 34	609	-	-
42201000	Greater Mumbai (M Corp.) (Part)	Ward No. 1353	EB No. 35	451	9	-
42201000	Greater Mumbai (M Corp.) (Part)	Ward No. 1353	EB No. 36	486	-	-
42201000	Greater Mumbai (M Corp.) (Part)	Ward No. 1353	EB No. 37	418	-	1
42201000	Greater Mumbai (M Corp.) (Part)	Ward No. 1353	EB No. 38	523	29	7
42201000	Greater Mumbai (M Corp.) (Part)	Ward No. 1353	EB No. 39	528	-	4
42201000	Greater Mumbai (M Corp.) (Part)	Ward No. 1353	EB No. 40	391	6	3
42201000	Greater Mumbai (M Corp.) (Part)	Ward No. 1353	EB No. 41	543	-	-
42201000	Greater Mumbai (M Corp.) (Part)	Ward No. 1353	EB No. 42	423	53	11
42201000	Greater Mumbai (M Corp.) (Part)	Ward No. 1353	EB No. 43	389	-	-
42201000	Greater Mumbai (M Corp.) (Part)	Ward No. 1353	EB No. 44	399	-	-
42201000	Greater Mumbai (M Corp.) (Part)	Ward No. 1353	EB No. 45	563	-	-
42201000	Greater Mumbai (M Corp.) (Part)	Ward No. 1353	EB No. 46	309	-	5
42201000	Greater Mumbai (M Corp.) (Part)	Ward No. 1353	EB No. 47	394	-	3
42201000	Greater Mumbai (M Corp.) (Part)	Ward No. 1353	EB No. 48	280	22	3

APPENDIX TO DISTRICT PRIMARY CENSUS ABSTRACT -(Contd.)

TOTAL, SCHEDULED CASTES AND SCHEDULED TRIBES POPULATION - URBAN BLOCK WISE

Location Code	Name of town	Name of ward	Boundaries of urban block/ EB number	Total population	Scheduled Castes population	Scheduled Tribes population
1	2	3	4	5	6	7
42201000	Greater Mumbai (M Corp.) (Part)	Ward No. 1353	EB No. 49	551	-	-
42201000	Greater Mumbai (M Corp.) (Part)	Ward No. 1353	EB No. 50	463	-	-
42201000	Greater Mumbai (M Corp.) (Part)	Ward No. 1353	EB No. 51	491	-	-
42201000	Greater Mumbai (M Corp.) (Part)	Ward No. 1353	EB No. 52	372	-	-
42201000	Greater Mumbai (M Corp.) (Part)	Ward No. 1353	EB No. 53	417	-	-
42201000	Greater Mumbai (M Corp.) (Part)	Ward No. 1353	EB No. 54	481	20	-
42201000	Greater Mumbai (M Corp.) (Part)	Ward No. 1353	EB No. 55	468	6	-
42201000	Greater Mumbai (M Corp.) (Part)	Ward No. 1353	EB No. 56	611	29	-
42201000	Greater Mumbai (M Corp.) (Part)	Ward No. 1353	EB No. 57	482	5	-
42201000	Greater Mumbai (M Corp.) (Part)	Ward No. 1353	EB No. 58	439	-	-
42201000	Greater Mumbai (M Corp.) (Part)	Ward No. 1353	EB No. 59	448	-	-
42201000	Greater Mumbai (M Corp.) (Part)	Ward No. 1353	EB No. 60	392	-	-
42201000	Greater Mumbai (M Corp.) (Part)	Ward No. 1353	EB No. 61	369	7	-
42201000	Greater Mumbai (M Corp.) (Part)	Ward No. 1353	EB No. 62	374	-	-
42201000	Greater Mumbai (M Corp.) (Part)	Ward No. 1353	EB No. 63	494	-	-
42201000	Greater Mumbai (M Corp.) (Part)	Ward No. 1353	EB No. 64	580	-	-
42201000	Greater Mumbai (M Corp.) (Part)	Ward No. 1353	EB No. 65	463	16	-
42201000	Greater Mumbai (M Corp.) (Part)	Ward No. 1353	EB No. 66	452	-	-
42201000	Greater Mumbai (M Corp.) (Part)	Ward No. 1353	EB No. 67	334	-	-
42201000	Greater Mumbai (M Corp.) (Part)	Ward No. 1353	EB No. 68	375	6	-
42201000	Greater Mumbai (M Corp.) (Part)	Ward No. 1353	EB No. 69	547	2	-
42201000	Greater Mumbai (M Corp.) (Part)	Ward No. 1353	EB No. 70	337	-	-
42201000	Greater Mumbai (M Corp.) (Part)	Ward No. 1353	EB No. 71	450	32	-
42201000	Greater Mumbai (M Corp.) (Part)	Ward No. 1353	EB No. 72	729	10	-
42201000	Greater Mumbai (M Corp.) (Part)	Ward No. 1353	EB No. 73	659	-	-
42201000	Greater Mumbai (M Corp.) (Part)	Ward No. 1353	EB No. 74	612	23	1
42201000	Greater Mumbai (M Corp.) (Part)	Ward No. 1353	EB No. 75	583	4	-
42201000	Greater Mumbai (M Corp.) (Part)	Ward No. 1353	EB No. 76	702	-	-
42201000	Greater Mumbai (M Corp.) (Part)	Ward No. 1353	EB No. 77	385	-	12
42201000	Greater Mumbai (M Corp.) (Part)	Ward No. 1353	EB No. 78	743	16	-
42201000	Greater Mumbai (M Corp.) (Part)	Ward No. 1353	EB No. 79	620	-	31
42201000	Greater Mumbai (M Corp.) (Part)	Ward No. 1353	EB No. 80	491	-	2
42201000	Greater Mumbai (M Corp.) (Part)	Ward No. 1353	EB No. 81	453	-	-
42201000	Greater Mumbai (M Corp.) (Part)	Ward No. 1353	EB No. 82	480	-	-
42201000	Greater Mumbai (M Corp.) (Part)	Ward No. 1353	EB No. 83	293	-	-
42201000	Greater Mumbai (M Corp.) (Part)	Ward No. 1353	EB No. 84	294	-	-
42201000	Greater Mumbai (M Corp.) (Part)	Ward No. 1353	EB No. 85	344	-	-
42201000	Greater Mumbai (M Corp.) (Part)	Ward No. 1353	EB No. 86	453	-	-
42201000	Greater Mumbai (M Corp.) (Part)	Ward No. 1353	EB No. 87	553	-	36
42201000	Greater Mumbai (M Corp.) (Part)	Ward No. 1353	EB No. 88	390	17	30
42201000	Greater Mumbai (M Corp.) (Part)	Ward No. 1353	EB No. 89	673	20	33
42201000	Greater Mumbai (M Corp.) (Part)	Ward No. 1353	EB No. 90	461	16	82
42201000	Greater Mumbai (M Corp.) (Part)	Ward No. 1353	EB No. 91	479	-	-
42201000	Greater Mumbai (M Corp.) (Part)	Ward No. 1353	EB No. 92	549	-	-
42201000	Greater Mumbai (M Corp.) (Part)	Ward No. 1353	EB No. 93	536	-	19
42201000	Greater Mumbai (M Corp.) (Part)	Ward No. 1353	EB No. 94	483	-	17

APPENDIX TO DISTRICT PRIMARY CENSUS ABSTRACT -(Contd.)
TOTAL, SCHEDULED CASTES AND SCHEDULED TRIBES POPULATION - URBAN BLOCK WISE

Location Code	Name of town	Name of ward	Boundaries of urban block/ EB number	Total population	Scheduled Castes population	Scheduled Tribes population
1	2	3	4	5	6	7
42201000	Greater Mumbai (M Corp.) (Part)	Ward No. 1353	EB No. 95	515	-	125
42201000	Greater Mumbai (M Corp.) (Part)	Ward No. 1353	EB No. 96	612	-	189
42201000	Greater Mumbai (M Corp.) (Part)	Ward No. 1353	EB No. 97	588	-	14
42201000	Greater Mumbai (M Corp.) (Part)	Ward No. 1353	EB No. 98	551	-	21
42201000	Greater Mumbai (M Corp.) (Part)	Ward No. 1353	EB No. 99	484	-	-
42201000	Greater Mumbai (M Corp.) (Part)	Ward No. 1353	EB No. 100	514	-	119
42201000	Greater Mumbai (M Corp.) (Part)	Ward No. 1353	EB No. 101	524	-	16
42201000	Greater Mumbai (M Corp.) (Part)	Ward No. 1353	EB No. 102	505	-	124
42201000	Greater Mumbai (M Corp.) (Part)	Ward No. 1353	EB No. 103	496	-	33
42201000	Greater Mumbai (M Corp.) (Part)	Ward No. 1353	EB No. 104	597	11	115
42201000	Greater Mumbai (M Corp.) (Part)	Ward No. 1353	EB No. 105	472	-	15
42201000	Greater Mumbai (M Corp.) (Part)	Ward No. 1353	EB No. 106	503	-	-
42201000	Greater Mumbai (M Corp.) (Part)	Ward No. 1353	EB No. 107	521	2	4
42201000	Greater Mumbai (M Corp.) (Part)	Ward No. 1353	EB No. 108	478	-	-
42201000	Greater Mumbai (M Corp.) (Part)	Ward No. 1353	EB No. 109	377	-	5
42201000	Greater Mumbai (M Corp.) (Part)	Ward No. 1353	EB No. 110	367	-	-
42201000	Greater Mumbai (M Corp.) (Part)	Ward No. 1353	EB No. 111	301	-	-
42201000	Greater Mumbai (M Corp.) (Part)	Ward No. 1353	EB No. 112	325	-	-
42201000	Greater Mumbai (M Corp.) (Part)	Ward No. 1353	EB No. 113	555	-	-
42201000	Greater Mumbai (M Corp.) (Part)	Ward No. 1353	EB No. 114	405	-	-
42201000	Greater Mumbai (M Corp.) (Part)	Ward No. 1353	EB No. 115	452	-	-
42201000	Greater Mumbai (M Corp.) (Part)	Ward No. 1353	EB No. 116	387	4	9
42201000	Greater Mumbai (M Corp.) (Part)	Ward No. 1353	EB No. 117	368	-	-
42201000	Greater Mumbai (M Corp.) (Part)	Ward No. 1353	EB No. 118	523	18	-
42201000	Greater Mumbai (M Corp.) (Part)	Ward No. 1353	EB No. 119	525	19	-
42201000	Greater Mumbai (M Corp.) (Part)	Ward No. 1353	EB No. 120	485	4	-
42201000	Greater Mumbai (M Corp.) (Part)	Ward No. 1353	EB No. 121	454	7	3
42201000	Greater Mumbai (M Corp.) (Part)	Ward No. 1353	EB No. 122	268	-	-
42201000	Greater Mumbai (M Corp.) (Part)	Ward No. 1353	EB No. 123	383	-	-
42201000	Greater Mumbai (M Corp.) (Part)	Ward No. 1353	EB No. 124	319	-	-
42201000	Greater Mumbai (M Corp.) (Part)	Ward No. 1353	EB No. 125	485	28	-
42201000	Greater Mumbai (M Corp.) (Part)	Ward No. 1353	EB No. 126	355	-	-
42201000	Greater Mumbai (M Corp.) (Part)	Ward No. 1353	EB No. 127	425	3	-
42201000	Greater Mumbai (M Corp.) (Part)	Ward No. 1353	EB No. 128	592	-	-
42201000	Greater Mumbai (M Corp.) (Part)	Ward No. 1353	EB No. 129	577	6	-
42201000	Greater Mumbai (M Corp.) (Part)	Ward No. 1353	EB No. 130	437	-	-
42201000	Greater Mumbai (M Corp.) (Part)	Ward No. 1353	EB No. 131	323	2	5
42201000	Greater Mumbai (M Corp.) (Part)	Ward No. 1353	EB No. 132	214	-	-
42201000	Greater Mumbai (M Corp.) (Part)	Ward No. 1353	EB No. 133	234	-	-
42201000	Greater Mumbai (M Corp.) (Part)	Ward No. 1353	EB No. 134	281	-	-
42201000	Greater Mumbai (M Corp.) (Part)	Ward No. 1353	EB No. 135	431	-	-
42201000	Greater Mumbai (M Corp.) (Part)	Ward No. 1353	EB No. 136	430	-	-
42201000	Greater Mumbai (M Corp.) (Part)	Ward No. 1353	EB No. 137	527	-	-
42201000	Greater Mumbai (M Corp.) (Part)	Ward No. 1353	EB No. 138	781	-	-
42201000	Greater Mumbai (M Corp.) (Part)	Ward No. 1353	EB No. 139	726	-	-
42201000	Greater Mumbai (M Corp.) (Part)	Ward No. 1353	EB No. 140	384	4	-

APPENDIX TO DISTRICT PRIMARY CENSUS ABSTRACT -(Contd.)

TOTAL, SCHEDULED CASTES AND SCHEDULED TRIBES POPULATION - URBAN BLOCK WISE

Location Code	Name of town	Name of ward	Boundaries of urban block/ EB number	Total population	Scheduled Castes population	Scheduled Tribes population
1	2	3	4	5	6	7
42201000	Greater Mumbai (M Corp.) (Part)	Ward No. 1353	EB No. 141	488	-	-
42201000	Greater Mumbai (M Corp.) (Part)	Ward No. 1353	EB No. 142	593	10	-
42201000	Greater Mumbai (M Corp.) (Part)	Ward No. 1353	EB No. 143	383	28	-
42201000	Greater Mumbai (M Corp.) (Part)	Ward No. 1353	EB No. 144	600	7	-
42201000	Greater Mumbai (M Corp.) (Part)	Ward No. 1353	EB No. 145	627	5	-
42201000	Greater Mumbai (M Corp.) (Part)	Ward No. 1353	EB No. 146	531	44	5
42201000	Greater Mumbai (M Corp.) (Part)	Ward No. 1353	EB No. 147	380	11	-
42201000	Greater Mumbai (M Corp.) (Part)	Ward No. 1353	EB No. 148	235	-	-
42201000	Greater Mumbai (M Corp.) (Part)	Ward No. 1353	EB No. 149	335	-	-
42201000	Greater Mumbai (M Corp.) (Part)	Ward No. 1353	EB No. 150	279	-	-
42201000	Greater Mumbai (M Corp.) (Part)	Ward No. 1353	EB No. 151	316	-	-
42201000	Greater Mumbai (M Corp.) (Part)	Ward No. 1353	EB No. 152	317	-	-
42201000	Greater Mumbai (M Corp.) (Part)	Ward No. 1353	EB No. 153	371	7	-
42201000	Greater Mumbai (M Corp.) (Part)	Ward No. 1353	EB No. 154	298	-	-
42201000	Greater Mumbai (M Corp.) (Part)	Ward No. 1353	EB No. 155	423	-	-
42201000	Greater Mumbai (M Corp.) (Part)	Ward No. 1353	EB No. 156	407	6	-
42201000	Greater Mumbai (M Corp.) (Part)	Ward No. 1353	EB No. 157	318	5	-
42201000	Greater Mumbai (M Corp.) (Part)	Ward No. 1353	EB No. 158	315	-	-
42201000	Greater Mumbai (M Corp.) (Part)	Ward No. 1353	EB No. 159	551	-	-
42201000	Greater Mumbai (M Corp.) (Part)	Ward No. 1353	EB No. 160	569	11	-
42201000	Greater Mumbai (M Corp.) (Part)	Ward No. 1353	EB No. 161	582	-	-
42201000	Greater Mumbai (M Corp.) (Part)	Ward No. 1353	EB No. 162	503	27	-
42201000	Greater Mumbai (M Corp.) (Part)	Ward No. 1353	EB No. 163	599	9	3
42201000	Greater Mumbai (M Corp.) (Part)	Ward No. 1353	EB No. 164	622	178	-
42201000	Greater Mumbai (M Corp.) (Part)	Ward No. 1353	EB No. 165	602	19	1
42201000	Greater Mumbai (M Corp.) (Part)	Ward No. 1353	EB No. 166	501	41	5
42201000	Greater Mumbai (M Corp.) (Part)	Ward No. 1353	EB No. 167	666	-	-
42201000	Greater Mumbai (M Corp.) (Part)	Ward No. 1353	EB No. 168	530	29	-
42201000	Greater Mumbai (M Corp.) (Part)	Ward No. 1353	EB No. 169	458	-	-
42201000	Greater Mumbai (M Corp.) (Part)	Ward No. 1353	EB No. 170	462	24	-
42201000	Greater Mumbai (M Corp.) (Part)	Ward No. 1353	EB No. 171	334	12	-
42201000	Greater Mumbai (M Corp.) (Part)	Ward No. 1353	EB No. 172	368	-	-
42201000	Greater Mumbai (M Corp.) (Part)	Ward No. 1353	EB No. 173	344	-	-
42201000	Greater Mumbai (M Corp.) (Part)	Ward No. 1353	EB No. 174	351	5	-
42201000	Greater Mumbai (M Corp.) (Part)	Ward No. 1353	EB No. 175	496	4	-
42201000	Greater Mumbai (M Corp.) (Part)	Ward No. 1353	EB No. 176	397	16	2
42201000	Greater Mumbai (M Corp.) (Part)	Ward No. 1353	EB No. 177	545	14	-
42201000	Greater Mumbai (M Corp.) (Part)	Ward No. 1353	EB No. 178	486	-	-
42201000	Greater Mumbai (M Corp.) (Part)	Ward No. 1353	EB No. 179	737	12	238
42201000	Greater Mumbai (M Corp.) (Part)	Ward No. 1353	EB No. 180	498	-	-
42201000	Greater Mumbai (M Corp.) (Part)	Ward No. 1353	EB No. 181	517	-	56
42201000	Greater Mumbai (M Corp.) (Part)	Ward No. 1353	EB No. 182	409	-	56
42201000	Greater Mumbai (M Corp.) (Part)	Ward No. 1353	EB No. 183	510	-	52
42201000	Greater Mumbai (M Corp.) (Part)	Ward No. 1353	EB No. 184	376	14	32
42201000	Greater Mumbai (M Corp.) (Part)	Ward No. 1353	EB No. 185	445	-	-
42201000	Greater Mumbai (M Corp.) (Part)	Ward No. 1353	EB No. 186	509	33	5

APPENDIX TO DISTRICT PRIMARY CENSUS ABSTRACT -(Contd.)

TOTAL, SCHEDULED CASTES AND SCHEDULED TRIBES POPULATION - URBAN BLOCK WISE

Location Code	Name of town	Name of ward	Boundaries of urban block/ EB number	Total population	Scheduled Castes population	Scheduled Tribes population
1	2	3	4	5	6	7
42201000	Greater Mumbai (M Corp.) (Part)	Ward No. 1353	EB No. 187	456	-	-
42201000	Greater Mumbai (M Corp.) (Part)	Ward No. 1353	EB No. 188	405	-	80
42201000	Greater Mumbai (M Corp.) (Part)	Ward No. 1353	EB No. 189	458	-	43
42201000	Greater Mumbai (M Corp.) (Part)	Ward No. 1353	EB No. 190	412	3	9
42201000	Greater Mumbai (M Corp.) (Part)	Ward No. 1353	EB No. 191	390	-	28
42201000	Greater Mumbai (M Corp.) (Part)	Ward No. 1353	EB No. 192	374	-	26
42201000	Greater Mumbai (M Corp.) (Part)	Ward No. 1353	EB No. 193	444	-	56
42201000	Greater Mumbai (M Corp.) (Part)	Ward No. 1353	EB No. 194	523	-	10
42201000	Greater Mumbai (M Corp.) (Part)	Ward No. 1353	EB No. 195	440	1	36
42201000	Greater Mumbai (M Corp.) (Part)	Ward No. 1353	EB No. 196	420	-	-
42201000	Greater Mumbai (M Corp.) (Part)	Ward No. 1353	EB No. 197	382	-	-
42201000	Greater Mumbai (M Corp.) (Part)	Ward No. 1353	EB No. 198	321	9	4
42201000	Greater Mumbai (M Corp.) (Part)	Ward No. 1353	EB No. 199	382	-	-
42201000	Greater Mumbai (M Corp.) (Part)	Ward No. 1353	EB No. 200	271	8	6
42201000	Greater Mumbai (M Corp.) (Part)	Ward No. 1353	EB No. 201	180	1	-
42201000	Greater Mumbai (M Corp.) (Part)	Ward No. 1353	EB No. 202	256	32	-
42201000	Greater Mumbai (M Corp.) (Part)	Ward No. 1353	EB No. 203	510	-	-
42201000	Greater Mumbai (M Corp.) (Part)	Ward No. 1353	EB No. 204	438	5	2
42201000	Greater Mumbai (M Corp.) (Part)	Ward No. 1353	EB No. 205	387	2	-
42201000	Greater Mumbai (M Corp.) (Part)	Ward No. 1353	EB No. 206	302	-	-
42201000	Greater Mumbai (M Corp.) (Part)	Ward No. 1353	EB No. 207	201	12	-
42201000	Greater Mumbai (M Corp.) (Part)	Ward No. 1353	EB No. 208	314	-	-
42201000	Greater Mumbai (M Corp.) (Part)	Ward No. 1353	EB No. 209	617	-	-
42201000	Greater Mumbai (M Corp.) (Part)	Ward No. 1353	EB No. 210	443	-	-
42201000	Greater Mumbai (M Corp.) (Part)	Ward No. 1353	EB No. 211	583	-	-
42201000	Greater Mumbai (M Corp.) (Part)	Ward No. 1353	EB No. 212	234	-	-
42201000	Greater Mumbai (M Corp.) (Part)	Ward No. 1353	EB No. 213	357	3	-
42201000	Greater Mumbai (M Corp.) (Part)	Ward No. 1353	EB No. 214	425	-	-
42201000	Greater Mumbai (M Corp.) (Part)	Ward No. 1353	EB No. 215	420	-	-
42201000	Greater Mumbai (M Corp.) (Part)	Ward No. 1353	EB No. 216	333	-	-
42201000	Greater Mumbai (M Corp.) (Part)	Ward No. 1353	EB No. 217	414	-	-
42201000	Greater Mumbai (M Corp.) (Part)	Ward No. 1353	EB No. 218	319	-	-
42201000	Greater Mumbai (M Corp.) (Part)	Ward No. 1353	EB No. 219	317	-	-
42201000	Greater Mumbai (M Corp.) (Part)	Ward No. 1353	EB No. 220	417	30	5
42201000	Greater Mumbai (M Corp.) (Part)	Ward No. 1353	EB No. 221	452	-	-
42201000	Greater Mumbai (M Corp.) (Part)	Ward No. 1353	EB No. 222	433	-	-
42201000	Greater Mumbai (M Corp.) (Part)	Ward No. 1353	EB No. 223	461	-	-
42201000	Greater Mumbai (M Corp.) (Part)	Ward No. 1353	EB No. 224	479	4	-
42201000	Greater Mumbai (M Corp.) (Part)	Ward No. 1353	EB No. 225	433	-	-
42201000	Greater Mumbai (M Corp.) (Part)	Ward No. 1353	EB No. 226	484	-	-
42201000	Greater Mumbai (M Corp.) (Part)	Ward No. 1353	EB No. 227	657	-	-
42201000	Greater Mumbai (M Corp.) (Part)	Ward No. 1353	EB No. 228	627	-	-
42201000	Greater Mumbai (M Corp.) (Part)	Ward No. 1353	EB No. 229	857	-	6
42201000	Greater Mumbai (M Corp.) (Part)	Ward No. 1354	EB No. 1	562	-	-
42201000	Greater Mumbai (M Corp.) (Part)	Ward No. 1354	EB No. 2	382	147	6
42201000	Greater Mumbai (M Corp.) (Part)	Ward No. 1354	EB No. 3	468	-	34

APPENDIX TO DISTRICT PRIMARY CENSUS ABSTRACT -(Contd.)

TOTAL, SCHEDULED CASTES AND SCHEDULED TRIBES POPULATION - URBAN BLOCK WISE

Location Code	Name of town	Name of ward	Boundaries of urban block/ EB number	Total population	Scheduled Castes population	Scheduled Tribes population
1	2	3	4	5	6	7
42201000	Greater Mumbai (M Corp.) (Part)	Ward No. 1354	EB No. 4	468	21	170
42201000	Greater Mumbai (M Corp.) (Part)	Ward No. 1354	EB No. 5	318	4	82
42201000	Greater Mumbai (M Corp.) (Part)	Ward No. 1354	EB No. 6	457	-	12
42201000	Greater Mumbai (M Corp.) (Part)	Ward No. 1354	EB No. 7	447	-	428
42201000	Greater Mumbai (M Corp.) (Part)	Ward No. 1354	EB No. 8	346	-	56
42201000	Greater Mumbai (M Corp.) (Part)	Ward No. 1354	EB No. 9	679	-	286
42201000	Greater Mumbai (M Corp.) (Part)	Ward No. 1354	EB No. 10	328	5	33
42201000	Greater Mumbai (M Corp.) (Part)	Ward No. 1354	EB No. 11	409	-	-
42201000	Greater Mumbai (M Corp.) (Part)	Ward No. 1354	EB No. 12	404	9	-
42201000	Greater Mumbai (M Corp.) (Part)	Ward No. 1354	EB No. 13	357	-	-
42201000	Greater Mumbai (M Corp.) (Part)	Ward No. 1354	EB No. 14	515	4	31
42201000	Greater Mumbai (M Corp.) (Part)	Ward No. 1354	EB No. 15	598	-	-
42201000	Greater Mumbai (M Corp.) (Part)	Ward No. 1354	EB No. 16	624	-	8
42201000	Greater Mumbai (M Corp.) (Part)	Ward No. 1354	EB No. 17	611	-	-
42201000	Greater Mumbai (M Corp.) (Part)	Ward No. 1354	EB No. 1901	433	16	-
42201000	Greater Mumbai (M Corp.) (Part)	Ward No. 1357	EB No. 1	661	-	-
42201000	Greater Mumbai (M Corp.) (Part)	Ward No. 1357	EB No. 2	173	-	-
42201000	Greater Mumbai (M Corp.) (Part)	Ward No. 1357	EB No. 3	549	8	-
42201000	Greater Mumbai (M Corp.) (Part)	Ward No. 1357	EB No. 4	574	7	-
42201000	Greater Mumbai (M Corp.) (Part)	Ward No. 1357	EB No. 5	499	-	-
42201000	Greater Mumbai (M Corp.) (Part)	Ward No. 1357	EB No. 6	622	-	-
42201000	Greater Mumbai (M Corp.) (Part)	Ward No. 1357	EB No. 7	701	-	-
42201000	Greater Mumbai (M Corp.) (Part)	Ward No. 1357	EB No. 8	639	-	-
42201000	Greater Mumbai (M Corp.) (Part)	Ward No. 1357	EB No. 9	782	-	-
42201000	Greater Mumbai (M Corp.) (Part)	Ward No. 1357	EB No. 10	538	1	3
42201000	Greater Mumbai (M Corp.) (Part)	Ward No. 1357	EB No. 11	488	-	-
42201000	Greater Mumbai (M Corp.) (Part)	Ward No. 1357	EB No. 12	508	-	-
42201000	Greater Mumbai (M Corp.) (Part)	Ward No. 1357	EB No. 13	394	-	-
42201000	Greater Mumbai (M Corp.) (Part)	Ward No. 1357	EB No. 14	590	-	-
42201000	Greater Mumbai (M Corp.) (Part)	Ward No. 1357	EB No. 15	547	-	-
42201000	Greater Mumbai (M Corp.) (Part)	Ward No. 1357	EB No. 16	553	-	-
42201000	Greater Mumbai (M Corp.) (Part)	Ward No. 1357	EB No. 17	605	-	-
42201000	Greater Mumbai (M Corp.) (Part)	Ward No. 1357	EB No. 18	506	9	-
42201000	Greater Mumbai (M Corp.) (Part)	Ward No. 1357	EB No. 19	690	-	-
42201000	Greater Mumbai (M Corp.) (Part)	Ward No. 1357	EB No. 20	563	-	-
42201000	Greater Mumbai (M Corp.) (Part)	Ward No. 1357	EB No. 21	533	4	1
42201000	Greater Mumbai (M Corp.) (Part)	Ward No. 1357	EB No. 22	551	-	-
42201000	Greater Mumbai (M Corp.) (Part)	Ward No. 1357	EB No. 23	600	-	-
42201000	Greater Mumbai (M Corp.) (Part)	Ward No. 1357	EB No. 24	648	-	-
42201000	Greater Mumbai (M Corp.) (Part)	Ward No. 1357	EB No. 25	534	-	-
42201000	Greater Mumbai (M Corp.) (Part)	Ward No. 1357	EB No. 26	507	-	-
42201000	Greater Mumbai (M Corp.) (Part)	Ward No. 1357	EB No. 27	790	-	-
42201000	Greater Mumbai (M Corp.) (Part)	Ward No. 1357	EB No. 28	759	13	18
42201000	Greater Mumbai (M Corp.) (Part)	Ward No. 1357	EB No. 29	715	-	-
42201000	Greater Mumbai (M Corp.) (Part)	Ward No. 1357	EB No. 30	595	-	36
42201000	Greater Mumbai (M Corp.) (Part)	Ward No. 1357	EB No. 31	681	-	-

APPENDIX TO DISTRICT PRIMARY CENSUS ABSTRACT -(Contd.)

TOTAL, SCHEDULED CASTES AND SCHEDULED TRIBES POPULATION - URBAN BLOCK WISE

Location Code	Name of town	Name of ward	Boundaries of urban block/ EB number	Total population	Scheduled Castes population	Scheduled Tribes population
1	2	3	4	5	6	7
42201000	Greater Mumbai (M Corp.) (Part)	Ward No. 1357	EB No. 32	905	-	-
42201000	Greater Mumbai (M Corp.) (Part)	Ward No. 1357	EB No. 33	623	-	-
42201000	Greater Mumbai (M Corp.) (Part)	Ward No. 1357	EB No. 34	710	-	-
42201000	Greater Mumbai (M Corp.) (Part)	Ward No. 1357	EB No. 35	685	-	-
42201000	Greater Mumbai (M Corp.) (Part)	Ward No. 1357	EB No. 36	834	-	-
42201000	Greater Mumbai (M Corp.) (Part)	Ward No. 1357	EB No. 37	719	-	-
42201000	Greater Mumbai (M Corp.) (Part)	Ward No. 1357	EB No. 38	694	-	-
42201000	Greater Mumbai (M Corp.) (Part)	Ward No. 1357	EB No. 39	718	-	-
42201000	Greater Mumbai (M Corp.) (Part)	Ward No. 1357	EB No. 40	680	4	6
42201000	Greater Mumbai (M Corp.) (Part)	Ward No. 1357	EB No. 41	575	13	4
42201000	Greater Mumbai (M Corp.) (Part)	Ward No. 1357	EB No. 42	380	-	-
42201000	Greater Mumbai (M Corp.) (Part)	Ward No. 1357	EB No. 43	241	-	-
42201000	Greater Mumbai (M Corp.) (Part)	Ward No. 1357	EB No. 44	719	-	-
42201000	Greater Mumbai (M Corp.) (Part)	Ward No. 1357	EB No. 45	483	-	-
42201000	Greater Mumbai (M Corp.) (Part)	Ward No. 1357	EB No. 46	340	-	-
42201000	Greater Mumbai (M Corp.) (Part)	Ward No. 1357	EB No. 47	640	14	-
42201000	Greater Mumbai (M Corp.) (Part)	Ward No. 1357	EB No. 48	382	-	-
42201000	Greater Mumbai (M Corp.) (Part)	Ward No. 1357	EB No. 49	313	9	-
42201000	Greater Mumbai (M Corp.) (Part)	Ward No. 1357	EB No. 50	474	3	-
42201000	Greater Mumbai (M Corp.) (Part)	Ward No. 1357	EB No. 51	495	-	7
42201000	Greater Mumbai (M Corp.) (Part)	Ward No. 1357	EB No. 52	409	-	-
42201000	Greater Mumbai (M Corp.) (Part)	Ward No. 1357	EB No. 53	643	-	-
42201000	Greater Mumbai (M Corp.) (Part)	Ward No. 1357	EB No. 54	524	-	-
42201000	Greater Mumbai (M Corp.) (Part)	Ward No. 1357	EB No. 55	525	8	-
42201000	Greater Mumbai (M Corp.) (Part)	Ward No. 1357	EB No. 56	784	18	-
42201000	Greater Mumbai (M Corp.) (Part)	Ward No. 1357	EB No. 57	609	4	-
42201000	Greater Mumbai (M Corp.) (Part)	Ward No. 1357	EB No. 58	559	4	39
42201000	Greater Mumbai (M Corp.) (Part)	Ward No. 1357	EB No. 59	659	42	11
42201000	Greater Mumbai (M Corp.) (Part)	Ward No. 1357	EB No. 60	313	-	-
42201000	Greater Mumbai (M Corp.) (Part)	Ward No. 1357	EB No. 61	480	-	-
42201000	Greater Mumbai (M Corp.) (Part)	Ward No. 1357	EB No. 62	545	46	-
42201000	Greater Mumbai (M Corp.) (Part)	Ward No. 1357	EB No. 63	860	50	-
42201000	Greater Mumbai (M Corp.) (Part)	Ward No. 1357	EB No. 64	606	9	-
42201000	Greater Mumbai (M Corp.) (Part)	Ward No. 1357	EB No. 65	527	8	-
42201000	Greater Mumbai (M Corp.) (Part)	Ward No. 1357	EB No. 66	744	141	-
42201000	Greater Mumbai (M Corp.) (Part)	Ward No. 1357	EB No. 67	494	94	-
42201000	Greater Mumbai (M Corp.) (Part)	Ward No. 1357	EB No. 68	627	4	-
42201000	Greater Mumbai (M Corp.) (Part)	Ward No. 1357	EB No. 69	608	6	-
42201000	Greater Mumbai (M Corp.) (Part)	Ward No. 1357	EB No. 70	674	272	-
42201000	Greater Mumbai (M Corp.) (Part)	Ward No. 1357	EB No. 71	646	44	10
42201000	Greater Mumbai (M Corp.) (Part)	Ward No. 1357	EB No. 72	518	72	-
42201000	Greater Mumbai (M Corp.) (Part)	Ward No. 1357	EB No. 73	525	23	-
42201000	Greater Mumbai (M Corp.) (Part)	Ward No. 1357	EB No. 74	643	16	-
42201000	Greater Mumbai (M Corp.) (Part)	Ward No. 1357	EB No. 75	588	-	-
42201000	Greater Mumbai (M Corp.) (Part)	Ward No. 1357	EB No. 76	597	-	-
42201000	Greater Mumbai (M Corp.) (Part)	Ward No. 1357	EB No. 77	510	1	-

APPENDIX TO DISTRICT PRIMARY CENSUS ABSTRACT -(Contd.)

TOTAL, SCHEDULED CASTES AND SCHEDULED TRIBES POPULATION - URBAN BLOCK WISE

Location Code	Name of town	Name of ward	Boundaries of urban block/ EB number	Total population	Scheduled Castes population	Scheduled Tribes population
1	2	3	4	5	6	7
42201000	Greater Mumbai (M Corp.) (Part)	Ward No. 1357	EB No. 78	455	-	-
42201000	Greater Mumbai (M Corp.) (Part)	Ward No. 1357	EB No. 79	396	-	-
42201000	Greater Mumbai (M Corp.) (Part)	Ward No. 1357	EB No. 80	654	14	-
42201000	Greater Mumbai (M Corp.) (Part)	Ward No. 1357	EB No. 81	559	4	-
42201000	Greater Mumbai (M Corp.) (Part)	Ward No. 1357	EB No. 82	574	28	-
42201000	Greater Mumbai (M Corp.) (Part)	Ward No. 1357	EB No. 83	558	10	-
42201000	Greater Mumbai (M Corp.) (Part)	Ward No. 1357	EB No. 84	484	-	-
42201000	Greater Mumbai (M Corp.) (Part)	Ward No. 1357	EB No. 85	656	84	22
42201000	Greater Mumbai (M Corp.) (Part)	Ward No. 1357	EB No. 86	697	221	-
42201000	Greater Mumbai (M Corp.) (Part)	Ward No. 1357	EB No. 87	636	23	-
42201000	Greater Mumbai (M Corp.) (Part)	Ward No. 1357	EB No. 88	863	51	-
42201000	Greater Mumbai (M Corp.) (Part)	Ward No. 1357	EB No. 89	624	37	4
42201000	Greater Mumbai (M Corp.) (Part)	Ward No. 1357	EB No. 90	794	49	5
42201000	Greater Mumbai (M Corp.) (Part)	Ward No. 1357	EB No. 91	671	48	9
42201000	Greater Mumbai (M Corp.) (Part)	Ward No. 1357	EB No. 92	531	-	-
42201000	Greater Mumbai (M Corp.) (Part)	Ward No. 1357	EB No. 93	581	-	-
42201000	Greater Mumbai (M Corp.) (Part)	Ward No. 1357	EB No. 94	375	44	-
42201000	Greater Mumbai (M Corp.) (Part)	Ward No. 1357	EB No. 95	344	55	-
42201000	Greater Mumbai (M Corp.) (Part)	Ward No. 1357	EB No. 96	449	9	-
42201000	Greater Mumbai (M Corp.) (Part)	Ward No. 1357	EB No. 97	686	26	25
42201000	Greater Mumbai (M Corp.) (Part)	Ward No. 1357	EB No. 98	520	23	-
42201000	Greater Mumbai (M Corp.) (Part)	Ward No. 1357	EB No. 99	480	38	7
42201000	Greater Mumbai (M Corp.) (Part)	Ward No. 1357	EB No. 100	554	36	31
42201000	Greater Mumbai (M Corp.) (Part)	Ward No. 1357	EB No. 101	412	-	-
42201000	Greater Mumbai (M Corp.) (Part)	Ward No. 1357	EB No. 102	453	-	-
42201000	Greater Mumbai (M Corp.) (Part)	Ward No. 1357	EB No. 103	695	16	-
42201000	Greater Mumbai (M Corp.) (Part)	Ward No. 1357	EB No. 104	633	-	18
42201000	Greater Mumbai (M Corp.) (Part)	Ward No. 1357	EB No. 105	468	-	-
42201000	Greater Mumbai (M Corp.) (Part)	Ward No. 1357	EB No. 106	554	10	-
42201000	Greater Mumbai (M Corp.) (Part)	Ward No. 1357	EB No. 107	603	-	-
42201000	Greater Mumbai (M Corp.) (Part)	Ward No. 1357	EB No. 108	452	-	-
42201000	Greater Mumbai (M Corp.) (Part)	Ward No. 1357	EB No. 109	543	-	-
42201000	Greater Mumbai (M Corp.) (Part)	Ward No. 1357	EB No. 110	529	-	10
42201000	Greater Mumbai (M Corp.) (Part)	Ward No. 1357	EB No. 111	494	-	-
42201000	Greater Mumbai (M Corp.) (Part)	Ward No. 1357	EB No. 112	593	13	-
42201000	Greater Mumbai (M Corp.) (Part)	Ward No. 1357	EB No. 113	573	28	-
42201000	Greater Mumbai (M Corp.) (Part)	Ward No. 1357	EB No. 114	451	-	-
42201000	Greater Mumbai (M Corp.) (Part)	Ward No. 1357	EB No. 115	366	-	-
42201000	Greater Mumbai (M Corp.) (Part)	Ward No. 1357	EB No. 116	446	7	-
42201000	Greater Mumbai (M Corp.) (Part)	Ward No. 1357	EB No. 117	534	-	-
42201000	Greater Mumbai (M Corp.) (Part)	Ward No. 1357	EB No. 118	567	-	-
42201000	Greater Mumbai (M Corp.) (Part)	Ward No. 1357	EB No. 119	519	-	-
42201000	Greater Mumbai (M Corp.) (Part)	Ward No. 1357	EB No. 120	446	9	-
42201000	Greater Mumbai (M Corp.) (Part)	Ward No. 1357	EB No. 121	613	16	4
42201000	Greater Mumbai (M Corp.) (Part)	Ward No. 1357	EB No. 122	486	18	-
42201000	Greater Mumbai (M Corp.) (Part)	Ward No. 1357	EB No. 123	650	31	-

APPENDIX TO DISTRICT PRIMARY CENSUS ABSTRACT -(Contd.)

TOTAL, SCHEDULED CASTES AND SCHEDULED TRIBES POPULATION - URBAN BLOCK WISE

Location Code	Name of town	Name of ward	Boundaries of urban block/ EB number	Total population	Scheduled Castes population	Scheduled Tribes population
1	2	3	4	5	6	7
42201000	Greater Mumbai (M Corp.) (Part)	Ward No. 1357	EB No. 124	653	79	2
42201000	Greater Mumbai (M Corp.) (Part)	Ward No. 1357	EB No. 125	588	16	-
42201000	Greater Mumbai (M Corp.) (Part)	Ward No. 1357	EB No. 126	481	9	-
42201000	Greater Mumbai (M Corp.) (Part)	Ward No. 1357	EB No. 127	437	11	-
42201000	Greater Mumbai (M Corp.) (Part)	Ward No. 1357	EB No. 128	583	8	7
42201000	Greater Mumbai (M Corp.) (Part)	Ward No. 1357	EB No. 129	501	12	-
42201000	Greater Mumbai (M Corp.) (Part)	Ward No. 1357	EB No. 130	472	-	-
42201000	Greater Mumbai (M Corp.) (Part)	Ward No. 1357	EB No. 131	481	14	-
42201000	Greater Mumbai (M Corp.) (Part)	Ward No. 1357	EB No. 132	631	28	-
42201000	Greater Mumbai (M Corp.) (Part)	Ward No. 1357	EB No. 133	519	13	-
42201000	Greater Mumbai (M Corp.) (Part)	Ward No. 1357	EB No. 134	751	10	-
42201000	Greater Mumbai (M Corp.) (Part)	Ward No. 1357	EB No. 135	620	-	-
42201000	Greater Mumbai (M Corp.) (Part)	Ward No. 1357	EB No. 136	559	14	-
42201000	Greater Mumbai (M Corp.) (Part)	Ward No. 1357	EB No. 137	620	5	-
42201000	Greater Mumbai (M Corp.) (Part)	Ward No. 1357	EB No. 138	566	11	-
42201000	Greater Mumbai (M Corp.) (Part)	Ward No. 1357	EB No. 139	663	15	-
42201000	Greater Mumbai (M Corp.) (Part)	Ward No. 1357	EB No. 140	623	-	-
42201000	Greater Mumbai (M Corp.) (Part)	Ward No. 1357	EB No. 141	726	-	-
42201000	Greater Mumbai (M Corp.) (Part)	Ward No. 1357	EB No. 142	889	12	5
42201000	Greater Mumbai (M Corp.) (Part)	Ward No. 1357	EB No. 143	547	8	-
42201000	Greater Mumbai (M Corp.) (Part)	Ward No. 1357	EB No. 144	628	13	-
42201000	Greater Mumbai (M Corp.) (Part)	Ward No. 1357	EB No. 145	532	-	-
42201000	Greater Mumbai (M Corp.) (Part)	Ward No. 1357	EB No. 146	558	13	-
42201000	Greater Mumbai (M Corp.) (Part)	Ward No. 1357	EB No. 147	724	4	17
42201000	Greater Mumbai (M Corp.) (Part)	Ward No. 1357	EB No. 148	678	20	-
42201000	Greater Mumbai (M Corp.) (Part)	Ward No. 1357	EB No. 149	653	82	30
42201000	Greater Mumbai (M Corp.) (Part)	Ward No. 1357	EB No. 150	478	9	-
42201000	Greater Mumbai (M Corp.) (Part)	Ward No. 1357	EB No. 151	481	15	-
42201000	Greater Mumbai (M Corp.) (Part)	Ward No. 1357	EB No. 152	620	-	-
42201000	Greater Mumbai (M Corp.) (Part)	Ward No. 1357	EB No. 153	524	-	-
42201000	Greater Mumbai (M Corp.) (Part)	Ward No. 1357	EB No. 154	572	-	-
42201000	Greater Mumbai (M Corp.) (Part)	Ward No. 1357	EB No. 155	441	-	-
42201000	Greater Mumbai (M Corp.) (Part)	Ward No. 1357	EB No. 156	429	-	-
42201000	Greater Mumbai (M Corp.) (Part)	Ward No. 1357	EB No. 157	549	-	-
42201000	Greater Mumbai (M Corp.) (Part)	Ward No. 1357	EB No. 158	554	-	-
42201000	Greater Mumbai (M Corp.) (Part)	Ward No. 1357	EB No. 159	415	-	-
42201000	Greater Mumbai (M Corp.) (Part)	Ward No. 1357	EB No. 160	452	3	-
42201000	Greater Mumbai (M Corp.) (Part)	Ward No. 1357	EB No. 161	493	20	13
42201000	Greater Mumbai (M Corp.) (Part)	Ward No. 1357	EB No. 162	549	-	-
42201000	Greater Mumbai (M Corp.) (Part)	Ward No. 1357	EB No. 163	468	6	-
42201000	Greater Mumbai (M Corp.) (Part)	Ward No. 1357	EB No. 164	469	-	-
42201000	Greater Mumbai (M Corp.) (Part)	Ward No. 1357	EB No. 165	423	-	-
42201000	Greater Mumbai (M Corp.) (Part)	Ward No. 1357	EB No. 166	404	-	-
42201000	Greater Mumbai (M Corp.) (Part)	Ward No. 1357	EB No. 167	523	-	-
42201000	Greater Mumbai (M Corp.) (Part)	Ward No. 1357	EB No. 168	390	-	-
42201000	Greater Mumbai (M Corp.) (Part)	Ward No. 1357	EB No. 169	460	-	-

APPENDIX TO DISTRICT PRIMARY CENSUS ABSTRACT -(Contd.)

TOTAL, SCHEDULED CASTES AND SCHEDULED TRIBES POPULATION - URBAN BLOCK WISE

Location Code	Name of town	Name of ward	Boundaries of urban block/ EB number	Total population	Scheduled Castes population	Scheduled Tribes population
1	2	3	4	5	6	7
42201000	Greater Mumbai (M Corp.) (Part)	Ward No. 1357	EB No. 170	481	-	-
42201000	Greater Mumbai (M Corp.) (Part)	Ward No. 1357	EB No. 171	389	17	-
42201000	Greater Mumbai (M Corp.) (Part)	Ward No. 1357	EB No. 172	399	-	-
42201000	Greater Mumbai (M Corp.) (Part)	Ward No. 1357	EB No. 173	462	6	-
42201000	Greater Mumbai (M Corp.) (Part)	Ward No. 1357	EB No. 174	541	7	4
42201000	Greater Mumbai (M Corp.) (Part)	Ward No. 1357	EB No. 175	687	-	-
42201000	Greater Mumbai (M Corp.) (Part)	Ward No. 1357	EB No. 176	661	-	-
42201000	Greater Mumbai (M Corp.) (Part)	Ward No. 1357	EB No. 177	484	6	-
42201000	Greater Mumbai (M Corp.) (Part)	Ward No. 1357	EB No. 178	330	-	-
42201000	Greater Mumbai (M Corp.) (Part)	Ward No. 1357	EB No. 179	253	-	-
42201000	Greater Mumbai (M Corp.) (Part)	Ward No. 1357	EB No. 180	251	-	-
42201000	Greater Mumbai (M Corp.) (Part)	Ward No. 1357	EB No. 181	460	1	-
42201000	Greater Mumbai (M Corp.) (Part)	Ward No. 1357	EB No. 182	468	-	-
42201000	Greater Mumbai (M Corp.) (Part)	Ward No. 1357	EB No. 183	422	-	-
42201000	Greater Mumbai (M Corp.) (Part)	Ward No. 1357	EB No. 184	497	-	-
42201000	Greater Mumbai (M Corp.) (Part)	Ward No. 1357	EB No. 185	136	-	-
42201000	Greater Mumbai (M Corp.) (Part)	Ward No. 1357	EB No. 186	438	-	-
42201000	Greater Mumbai (M Corp.) (Part)	Ward No. 1357	EB No. 187	391	-	-
42201000	Greater Mumbai (M Corp.) (Part)	Ward No. 1357	EB No. 188	361	-	-
42201000	Greater Mumbai (M Corp.) (Part)	Ward No. 1357	EB No. 189	536	-	-
42201000	Greater Mumbai (M Corp.) (Part)	Ward No. 1357	EB No. 190	698	4	-
42201000	Greater Mumbai (M Corp.) (Part)	Ward No. 1357	EB No. 191	454	29	-
42201000	Greater Mumbai (M Corp.) (Part)	Ward No. 1357	EB No. 192	136	-	-
42201000	Greater Mumbai (M Corp.) (Part)	Ward No. 1357	EB No. 193	381	-	-
42201000	Greater Mumbai (M Corp.) (Part)	Ward No. 1357	EB No. 194	654	-	-
42201000	Greater Mumbai (M Corp.) (Part)	Ward No. 1357	EB No. 195	551	-	-
42201000	Greater Mumbai (M Corp.) (Part)	Ward No. 1357	EB No. 196	394	-	-
42201000	Greater Mumbai (M Corp.) (Part)	Ward No. 1357	EB No. 197	557	-	-
42201000	Greater Mumbai (M Corp.) (Part)	Ward No. 1357	EB No. 198	493	-	-
42201000	Greater Mumbai (M Corp.) (Part)	Ward No. 1357	EB No. 199	622	-	-
42201000	Greater Mumbai (M Corp.) (Part)	Ward No. 1357	EB No. 200	667	150	5
42201000	Greater Mumbai (M Corp.) (Part)	Ward No. 1357	EB No. 201	687	92	-
42201000	Greater Mumbai (M Corp.) (Part)	Ward No. 1357	EB No. 202	765	102	-
42201000	Greater Mumbai (M Corp.) (Part)	Ward No. 1357	EB No. 203	958	9	-
42201000	Greater Mumbai (M Corp.) (Part)	Ward No. 1357	EB No. 204	974	175	-
42201000	Greater Mumbai (M Corp.) (Part)	Ward No. 1357	EB No. 205	636	16	-
42201000	Greater Mumbai (M Corp.) (Part)	Ward No. 1357	EB No. 206	600	2	5
42201000	Greater Mumbai (M Corp.) (Part)	Ward No. 1357	EB No. 207	567	6	-
42201000	Greater Mumbai (M Corp.) (Part)	Ward No. 1357	EB No. 208	621	8	-
42201000	Greater Mumbai (M Corp.) (Part)	Ward No. 1357	EB No. 209	661	-	-
42201000	Greater Mumbai (M Corp.) (Part)	Ward No. 1357	EB No. 210	643	20	11
42201000	Greater Mumbai (M Corp.) (Part)	Ward No. 1357	EB No. 211	995	6	-
42201000	Greater Mumbai (M Corp.) (Part)	Ward No. 1357	EB No. 212	698	13	2
42201000	Greater Mumbai (M Corp.) (Part)	Ward No. 1357	EB No. 213	832	-	-
42201000	Greater Mumbai (M Corp.) (Part)	Ward No. 1357	EB No. 214	817	-	9
42201000	Greater Mumbai (M Corp.) (Part)	Ward No. 1357	EB No. 215	631	2	-

APPENDIX TO DISTRICT PRIMARY CENSUS ABSTRACT -(Contd.)

TOTAL, SCHEDULED CASTES AND SCHEDULED TRIBES POPULATION - URBAN BLOCK WISE

Location Code	Name of town	Name of ward	Boundaries of urban block/ EB number	Total population	Scheduled Castes population	Scheduled Tribes population
1	2	3	4	5	6	7
42201000	Greater Mumbai (M Corp.) (Part)	Ward No. 1357	EB No. 216	699	27	-
42201000	Greater Mumbai (M Corp.) (Part)	Ward No. 1357	EB No. 217	760	-	-
42201000	Greater Mumbai (M Corp.) (Part)	Ward No. 1357	EB No. 218	727	-	-
42201000	Greater Mumbai (M Corp.) (Part)	Ward No. 1357	EB No. 219	637	-	-
42201000	Greater Mumbai (M Corp.) (Part)	Ward No. 1357	EB No. 220	903	22	9
42201000	Greater Mumbai (M Corp.) (Part)	Ward No. 1357	EB No. 221	583	-	-
42201000	Greater Mumbai (M Corp.) (Part)	Ward No. 1357	EB No. 222	778	-	-
42201000	Greater Mumbai (M Corp.) (Part)	Ward No. 1357	EB No. 223	680	-	-
42201000	Greater Mumbai (M Corp.) (Part)	Ward No. 1357	EB No. 224	531	-	-
42201000	Greater Mumbai (M Corp.) (Part)	Ward No. 1357	EB No. 225	815	-	-
42201000	Greater Mumbai (M Corp.) (Part)	Ward No. 1357	EB No. 226	528	-	-
42201000	Greater Mumbai (M Corp.) (Part)	Ward No. 1357	EB No. 227	613	-	-
42201000	Greater Mumbai (M Corp.) (Part)	Ward No. 1357	EB No. 228	799	-	8
42201000	Greater Mumbai (M Corp.) (Part)	Ward No. 1357	EB No. 229	660	13	-
42201000	Greater Mumbai (M Corp.) (Part)	Ward No. 1357	EB No. 230	623	3	-
42201000	Greater Mumbai (M Corp.) (Part)	Ward No. 1357	EB No. 231	734	5	-
42201000	Greater Mumbai (M Corp.) (Part)	Ward No. 1357	EB No. 232	154	-	-
42201000	Greater Mumbai (M Corp.) (Part)	Ward No. 1357	EB No. 233	346	11	-
42201000	Greater Mumbai (M Corp.) (Part)	Ward No. 1357	EB No. 234	218	-	-
42201000	Greater Mumbai (M Corp.) (Part)	Ward No. 1357	EB No. 235	279	-	-
42201000	Greater Mumbai (M Corp.) (Part)	Ward No. 1357	EB No. 236	438	-	-
42201000	Greater Mumbai (M Corp.) (Part)	Ward No. 1357	EB No. 237	609	-	-
42201000	Greater Mumbai (M Corp.) (Part)	Ward No. 1357	EB No. 238	615	9	-
42201000	Greater Mumbai (M Corp.) (Part)	Ward No. 1357	EB No. 239	687	-	-
42201000	Greater Mumbai (M Corp.) (Part)	Ward No. 1357	EB No. 240	650	-	-
42201000	Greater Mumbai (M Corp.) (Part)	Ward No. 1357	EB No. 241	535	-	-
42201000	Greater Mumbai (M Corp.) (Part)	Ward No. 1357	EB No. 242	584	-	-
42201000	Greater Mumbai (M Corp.) (Part)	Ward No. 1357	EB No. 243	604	54	-
42201000	Greater Mumbai (M Corp.) (Part)	Ward No. 1357	EB No. 244	318	-	5
42201000	Greater Mumbai (M Corp.) (Part)	Ward No. 1357	EB No. 245	350	-	8
42201000	Greater Mumbai (M Corp.) (Part)	Ward No. 1357	EB No. 246	750	-	-
42201000	Greater Mumbai (M Corp.) (Part)	Ward No. 1357	EB No. 247	438	-	-
42201000	Greater Mumbai (M Corp.) (Part)	Ward No. 1357	EB No. 248	673	-	-
42201000	Greater Mumbai (M Corp.) (Part)	Ward No. 1357	EB No. 249	590	11	-
42201000	Greater Mumbai (M Corp.) (Part)	Ward No. 1357	EB No. 250	314	-	-
42201000	Greater Mumbai (M Corp.) (Part)	Ward No. 1357	EB No. 251	638	-	-
42201000	Greater Mumbai (M Corp.) (Part)	Ward No. 1357	EB No. 252	549	-	-
42201000	Greater Mumbai (M Corp.) (Part)	Ward No. 1357	EB No. 253	567	-	-
42201000	Greater Mumbai (M Corp.) (Part)	Ward No. 1357	EB No. 254	705	-	-
42201000	Greater Mumbai (M Corp.) (Part)	Ward No. 1357	EB No. 255	728	23	-
42201000	Greater Mumbai (M Corp.) (Part)	Ward No. 1357	EB No. 256	399	-	-
42201000	Greater Mumbai (M Corp.) (Part)	Ward No. 1357	EB No. 257	603	18	-
42201000	Greater Mumbai (M Corp.) (Part)	Ward No. 1357	EB No. 258	435	-	-
42201000	Greater Mumbai (M Corp.) (Part)	Ward No. 1357	EB No. 259	525	-	-
42201000	Greater Mumbai (M Corp.) (Part)	Ward No. 1357	EB No. 260	602	53	15
42201000	Greater Mumbai (M Corp.) (Part)	Ward No. 1357	EB No. 261	608	18	-

APPENDIX TO DISTRICT PRIMARY CENSUS ABSTRACT -(Contd.)

TOTAL, SCHEDULED CASTES AND SCHEDULED TRIBES POPULATION - URBAN BLOCK WISE

Location Code	Name of town	Name of ward	Boundaries of urban block/ EB number	Total population	Scheduled Castes population	Scheduled Tribes population
1	2	3	4	5	6	7
42201000	Greater Mumbai (M Corp.) (Part)	Ward No. 1357	EB No. 262	541	27	-
42201000	Greater Mumbai (M Corp.) (Part)	Ward No. 1357	EB No. 263	585	19	-
42201000	Greater Mumbai (M Corp.) (Part)	Ward No. 1357	EB No. 264	322	-	-
42201000	Greater Mumbai (M Corp.) (Part)	Ward No. 1357	EB No. 265	520	-	-
42201000	Greater Mumbai (M Corp.) (Part)	Ward No. 1458	EB No. 1	540	6	92
42201000	Greater Mumbai (M Corp.) (Part)	Ward No. 1458	EB No. 2	595	12	21
42201000	Greater Mumbai (M Corp.) (Part)	Ward No. 1458	EB No. 3	585	18	-
42201000	Greater Mumbai (M Corp.) (Part)	Ward No. 1458	EB No. 4	244	-	-
42201000	Greater Mumbai (M Corp.) (Part)	Ward No. 1458	EB No. 5	598	-	-
42201000	Greater Mumbai (M Corp.) (Part)	Ward No. 1458	EB No. 6	516	-	-
42201000	Greater Mumbai (M Corp.) (Part)	Ward No. 1458	EB No. 7	707	12	4
42201000	Greater Mumbai (M Corp.) (Part)	Ward No. 1458	EB No. 8	500	-	-
42201000	Greater Mumbai (M Corp.) (Part)	Ward No. 1458	EB No. 9	502	-	-
42201000	Greater Mumbai (M Corp.) (Part)	Ward No. 1458	EB No. 10	184	-	-
42201000	Greater Mumbai (M Corp.) (Part)	Ward No. 1458	EB No. 11	57	-	-
42201000	Greater Mumbai (M Corp.) (Part)	Ward No. 1458	EB No. 12	16	-	-
42201000	Greater Mumbai (M Corp.) (Part)	Ward No. 1458	EB No. 13	66	-	-
42201000	Greater Mumbai (M Corp.) (Part)	Ward No. 1458	EB No. 14	586	8	-
42201000	Greater Mumbai (M Corp.) (Part)	Ward No. 1458	EB No. 15	617	107	-
42201000	Greater Mumbai (M Corp.) (Part)	Ward No. 1458	EB No. 16	425	143	-
42201000	Greater Mumbai (M Corp.) (Part)	Ward No. 1458	EB No. 17	427	-	-
42201000	Greater Mumbai (M Corp.) (Part)	Ward No. 1458	EB No. 18	474	5	-
42201000	Greater Mumbai (M Corp.) (Part)	Ward No. 1458	EB No. 19	386	20	-
42201000	Greater Mumbai (M Corp.) (Part)	Ward No. 1458	EB No. 20	430	51	-
42201000	Greater Mumbai (M Corp.) (Part)	Ward No. 1458	EB No. 21	451	36	-
42201000	Greater Mumbai (M Corp.) (Part)	Ward No. 1458	EB No. 22	507	64	-
42201000	Greater Mumbai (M Corp.) (Part)	Ward No. 1458	EB No. 23	568	161	-
42201000	Greater Mumbai (M Corp.) (Part)	Ward No. 1458	EB No. 24	481	75	5
42201000	Greater Mumbai (M Corp.) (Part)	Ward No. 1458	EB No. 25	633	150	15
42201000	Greater Mumbai (M Corp.) (Part)	Ward No. 1458	EB No. 26	335	-	-
42201000	Greater Mumbai (M Corp.) (Part)	Ward No. 1458	EB No. 27	471	9	-
42201000	Greater Mumbai (M Corp.) (Part)	Ward No. 1458	EB No. 28	516	8	-
42201000	Greater Mumbai (M Corp.) (Part)	Ward No. 1458	EB No. 29	437	-	-
42201000	Greater Mumbai (M Corp.) (Part)	Ward No. 1458	EB No. 30	549	4	-
42201000	Greater Mumbai (M Corp.) (Part)	Ward No. 1458	EB No. 31	443	12	-
42201000	Greater Mumbai (M Corp.) (Part)	Ward No. 1458	EB No. 32	603	62	3
42201000	Greater Mumbai (M Corp.) (Part)	Ward No. 1458	EB No. 33	620	99	-
42201000	Greater Mumbai (M Corp.) (Part)	Ward No. 1458	EB No. 34	612	21	-
42201000	Greater Mumbai (M Corp.) (Part)	Ward No. 1458	EB No. 35	628	6	-
42201000	Greater Mumbai (M Corp.) (Part)	Ward No. 1458	EB No. 36	404	-	-
42201000	Greater Mumbai (M Corp.) (Part)	Ward No. 1458	EB No. 37	244	-	-
42201000	Greater Mumbai (M Corp.) (Part)	Ward No. 1458	EB No. 38	527	-	25
42201000	Greater Mumbai (M Corp.) (Part)	Ward No. 1458	EB No. 39	652	4	-
42201000	Greater Mumbai (M Corp.) (Part)	Ward No. 1458	EB No. 40	177	-	-
42201000	Greater Mumbai (M Corp.) (Part)	Ward No. 1458	EB No. 41	622	-	-

APPENDIX TO DISTRICT PRIMARY CENSUS ABSTRACT -(Contd.)
TOTAL, SCHEDULED CASTES AND SCHEDULED TRIBES POPULATION - URBAN BLOCK WISE

Location Code	Name of town	Name of ward	Boundaries of urban block/ EB number	Total population	Scheduled Castes population	Scheduled Tribes population
1	2	3	4	5	6	7
42201000	Greater Mumbai (M Corp.) (Part)	Ward No. 1458	EB No. 42	414	6	-
42201000	Greater Mumbai (M Corp.) (Part)	Ward No. 1458	EB No. 43	384	-	-
42201000	Greater Mumbai (M Corp.) (Part)	Ward No. 1459	EB No. 1	468	48	-
42201000	Greater Mumbai (M Corp.) (Part)	Ward No. 1459	EB No. 2	373	4	52
42201000	Greater Mumbai (M Corp.) (Part)	Ward No. 1459	EB No. 3	705	43	12
42201000	Greater Mumbai (M Corp.) (Part)	Ward No. 1459	EB No. 4	454	8	7
42201000	Greater Mumbai (M Corp.) (Part)	Ward No. 1459	EB No. 5	302	14	5
42201000	Greater Mumbai (M Corp.) (Part)	Ward No. 1459	EB No. 6	299	-	-
42201000	Greater Mumbai (M Corp.) (Part)	Ward No. 1459	EB No. 7	263	6	-
42201000	Greater Mumbai (M Corp.) (Part)	Ward No. 1459	EB No. 8	232	-	-
42201000	Greater Mumbai (M Corp.) (Part)	Ward No. 1459	EB No. 9	292	4	-
42201000	Greater Mumbai (M Corp.) (Part)	Ward No. 1459	EB No. 10	246	9	-
42201000	Greater Mumbai (M Corp.) (Part)	Ward No. 1459	EB No. 11	417	23	2
42201000	Greater Mumbai (M Corp.) (Part)	Ward No. 1459	EB No. 12	534	18	117
42201000	Greater Mumbai (M Corp.) (Part)	Ward No. 1459	EB No. 13	552	10	31
42201000	Greater Mumbai (M Corp.) (Part)	Ward No. 1459	EB No. 14	454	-	-
42201000	Greater Mumbai (M Corp.) (Part)	Ward No. 1459	EB No. 15	439	5	24
42201000	Greater Mumbai (M Corp.) (Part)	Ward No. 1459	EB No. 16	254	9	7
42201000	Greater Mumbai (M Corp.) (Part)	Ward No. 1459	EB No. 17	596	4	-
42201000	Greater Mumbai (M Corp.) (Part)	Ward No. 1459	EB No. 18	427	-	5
42201000	Greater Mumbai (M Corp.) (Part)	Ward No. 1459	EB No. 19	434	10	13
42201000	Greater Mumbai (M Corp.) (Part)	Ward No. 1459	EB No. 20	267	3	-
42201000	Greater Mumbai (M Corp.) (Part)	Ward No. 1459	EB No. 21	469	8	-
42201000	Greater Mumbai (M Corp.) (Part)	Ward No. 1459	EB No. 22	303	17	7
42201000	Greater Mumbai (M Corp.) (Part)	Ward No. 1459	EB No. 23	488	6	10
42201000	Greater Mumbai (M Corp.) (Part)	Ward No. 1459	EB No. 24	296	30	10
42201000	Greater Mumbai (M Corp.) (Part)	Ward No. 1459	EB No. 25	640	28	20
42201000	Greater Mumbai (M Corp.) (Part)	Ward No. 1459	EB No. 26	407	18	8
42201000	Greater Mumbai (M Corp.) (Part)	Ward No. 1459	EB No. 27	459	47	-
42201000	Greater Mumbai (M Corp.) (Part)	Ward No. 1459	EB No. 28	568	85	12
42201000	Greater Mumbai (M Corp.) (Part)	Ward No. 1459	EB No. 29	430	-	5
42201000	Greater Mumbai (M Corp.) (Part)	Ward No. 1459	EB No. 31	176	25	-
42201000	Greater Mumbai (M Corp.) (Part)	Ward No. 1459	EB No. 32	645	132	10
42201000	Greater Mumbai (M Corp.) (Part)	Ward No. 1459	EB No. 33	452	7	-
42201000	Greater Mumbai (M Corp.) (Part)	Ward No. 1459	EB No. 34	609	17	3
42201000	Greater Mumbai (M Corp.) (Part)	Ward No. 1459	EB No. 35	575	-	-
42201000	Greater Mumbai (M Corp.) (Part)	Ward No. 1459	EB No. 36	633	-	-
42201000	Greater Mumbai (M Corp.) (Part)	Ward No. 1459	EB No. 37	479	-	-
42201000	Greater Mumbai (M Corp.) (Part)	Ward No. 1459	EB No. 38	640	54	-
42201000	Greater Mumbai (M Corp.) (Part)	Ward No. 1459	EB No. 39	613	55	14
42201000	Greater Mumbai (M Corp.) (Part)	Ward No. 1459	EB No. 40	558	5	-
42201000	Greater Mumbai (M Corp.) (Part)	Ward No. 1459	EB No. 41	404	-	-
42201000	Greater Mumbai (M Corp.) (Part)	Ward No. 1459	EB No. 42	406	-	40
42201000	Greater Mumbai (M Corp.) (Part)	Ward No. 1459	EB No. 43	402	-	180
42201000	Greater Mumbai (M Corp.) (Part)	Ward No. 1459	EB No. 44	757	14	102
42201000	Greater Mumbai (M Corp.) (Part)	Ward No. 1459	EB No. 45	625	17	8

APPENDIX TO DISTRICT PRIMARY CENSUS ABSTRACT -(Contd.)

TOTAL, SCHEDULED CASTES AND SCHEDULED TRIBES POPULATION - URBAN BLOCK WISE

Location Code	Name of town	Name of ward	Boundaries of urban block/ EB number	Total population	Scheduled Castes population	Scheduled Tribes population
1	2	3	4	5	6	7
42201000	Greater Mumbai (M Corp.) (Part)	Ward No. 1459	EB No. 46	540	131	-
42201000	Greater Mumbai (M Corp.) (Part)	Ward No. 1459	EB No. 47	447	88	-
42201000	Greater Mumbai (M Corp.) (Part)	Ward No. 1459	EB No. 48	477	28	-
42201000	Greater Mumbai (M Corp.) (Part)	Ward No. 1459	EB No. 49	561	49	-
42201000	Greater Mumbai (M Corp.) (Part)	Ward No. 1459	EB No. 50	785	4	27
42201000	Greater Mumbai (M Corp.) (Part)	Ward No. 1459	EB No. 51	494	52	32
42201000	Greater Mumbai (M Corp.) (Part)	Ward No. 1459	EB No. 52	440	11	8
42201000	Greater Mumbai (M Corp.) (Part)	Ward No. 1459	EB No. 53	522	51	25
42201000	Greater Mumbai (M Corp.) (Part)	Ward No. 1459	EB No. 54	460	-	20
42201000	Greater Mumbai (M Corp.) (Part)	Ward No. 1459	EB No. 55	508	-	32
42201000	Greater Mumbai (M Corp.) (Part)	Ward No. 1459	EB No. 56	472	21	4
42201000	Greater Mumbai (M Corp.) (Part)	Ward No. 1459	EB No. 57	434	-	82
42201000	Greater Mumbai (M Corp.) (Part)	Ward No. 1459	EB No. 58	443	8	34
42201000	Greater Mumbai (M Corp.) (Part)	Ward No. 1459	EB No. 59	557	-	84
42201000	Greater Mumbai (M Corp.) (Part)	Ward No. 1459	EB No. 60	488	24	32
42201000	Greater Mumbai (M Corp.) (Part)	Ward No. 1459	EB No. 61	518	-	73
42201000	Greater Mumbai (M Corp.) (Part)	Ward No. 1459	EB No. 62	636	4	184
42201000	Greater Mumbai (M Corp.) (Part)	Ward No. 1459	EB No. 63	456	12	38
42201000	Greater Mumbai (M Corp.) (Part)	Ward No. 1459	EB No. 64	505	4	167
42201000	Greater Mumbai (M Corp.) (Part)	Ward No. 1459	EB No. 65	550	-	17
42201000	Greater Mumbai (M Corp.) (Part)	Ward No. 1459	EB No. 66	603	23	11
42201000	Greater Mumbai (M Corp.) (Part)	Ward No. 1459	EB No. 67	612	46	15
42201000	Greater Mumbai (M Corp.) (Part)	Ward No. 1459	EB No. 68	624	39	-
42201000	Greater Mumbai (M Corp.) (Part)	Ward No. 1459	EB No. 69	549	-	-
42201000	Greater Mumbai (M Corp.) (Part)	Ward No. 1459	EB No. 70	496	27	-
42201000	Greater Mumbai (M Corp.) (Part)	Ward No. 1459	EB No. 71	521	-	-
42201000	Greater Mumbai (M Corp.) (Part)	Ward No. 1459	EB No. 72	562	7	20
42201000	Greater Mumbai (M Corp.) (Part)	Ward No. 1459	EB No. 73	553	63	7
42201000	Greater Mumbai (M Corp.) (Part)	Ward No. 1459	EB No. 74	731	89	24
42201000	Greater Mumbai (M Corp.) (Part)	Ward No. 1459	EB No. 75	459	38	33
42201000	Greater Mumbai (M Corp.) (Part)	Ward No. 1459	EB No. 76	461	3	5
42201000	Greater Mumbai (M Corp.) (Part)	Ward No. 1459	EB No. 77	469	26	9
42201000	Greater Mumbai (M Corp.) (Part)	Ward No. 1459	EB No. 78	480	-	-
42201000	Greater Mumbai (M Corp.) (Part)	Ward No. 1459	EB No. 79	639	36	10
42201000	Greater Mumbai (M Corp.) (Part)	Ward No. 1459	EB No. 80	653	130	15
42201000	Greater Mumbai (M Corp.) (Part)	Ward No. 1459	EB No. 81	664	-	-
42201000	Greater Mumbai (M Corp.) (Part)	Ward No. 1459	EB No. 82	418	-	-
42201000	Greater Mumbai (M Corp.) (Part)	Ward No. 1459	EB No. 83	593	5	-
42201000	Greater Mumbai (M Corp.) (Part)	Ward No. 1459	EB No. 84	507	71	12
42201000	Greater Mumbai (M Corp.) (Part)	Ward No. 1459	EB No. 85	416	291	-
42201000	Greater Mumbai (M Corp.) (Part)	Ward No. 1459	EB No. 86	596	165	-
42201000	Greater Mumbai (M Corp.) (Part)	Ward No. 1459	EB No. 87	271	6	-
42201000	Greater Mumbai (M Corp.) (Part)	Ward No. 1459	EB No. 88	399	-	235
42201000	Greater Mumbai (M Corp.) (Part)	Ward No. 1459	EB No. 89	547	26	267
42201000	Greater Mumbai (M Corp.) (Part)	Ward No. 1459	EB No. 90	298	12	-
42201000	Greater Mumbai (M Corp.) (Part)	Ward No. 1459	EB No. 91	531	36	-

APPENDIX TO DISTRICT PRIMARY CENSUS ABSTRACT -(Contd.)
TOTAL, SCHEDULED CASTES AND SCHEDULED TRIBES POPULATION - URBAN BLOCK WISE

Location Code	Name of town	Name of ward	Boundaries of urban block/ EB number	Total population	Scheduled Castes population	Scheduled Tribes population
1	2	3	4	5	6	7
42201000	Greater Mumbai (M Corp.) (Part)	Ward No. 1459	EB No. 92	536	33	54
42201000	Greater Mumbai (M Corp.) (Part)	Ward No. 1459	EB No. 93	596	18	43
42201000	Greater Mumbai (M Corp.) (Part)	Ward No. 1459	EB No. 94	574	183	59
42201000	Greater Mumbai (M Corp.) (Part)	Ward No. 1459	EB No. 95	594	195	56
42201000	Greater Mumbai (M Corp.) (Part)	Ward No. 1459	EB No. 96	595	38	132
42201000	Greater Mumbai (M Corp.) (Part)	Ward No. 1459	EB No. 97	622	149	77
42201000	Greater Mumbai (M Corp.) (Part)	Ward No. 1459	EB No. 98	783	29	120
42201000	Greater Mumbai (M Corp.) (Part)	Ward No. 1459	EB No. 99	269	17	9
42201000	Greater Mumbai (M Corp.) (Part)	Ward No. 1459	EB No. 100	568	37	6
42201000	Greater Mumbai (M Corp.) (Part)	Ward No. 1459	EB No. 101	531	-	-
42201000	Greater Mumbai (M Corp.) (Part)	Ward No. 1459	EB No. 102	468	-	97
42201000	Greater Mumbai (M Corp.) (Part)	Ward No. 1459	EB No. 103	546	-	-
42201000	Greater Mumbai (M Corp.) (Part)	Ward No. 1459	EB No. 104	303	-	-
42201000	Greater Mumbai (M Corp.) (Part)	Ward No. 1459	EB No. 105	274	-	-
42201000	Greater Mumbai (M Corp.) (Part)	Ward No. 1459	EB No. 106	372	-	-
42201000	Greater Mumbai (M Corp.) (Part)	Ward No. 1459	EB No. 107	453	-	-
42201000	Greater Mumbai (M Corp.) (Part)	Ward No. 1459	EB No. 108	569	75	-
42201000	Greater Mumbai (M Corp.) (Part)	Ward No. 1459	EB No. 109	669	67	19
42201000	Greater Mumbai (M Corp.) (Part)	Ward No. 1459	EB No. 110	627	25	28
42201000	Greater Mumbai (M Corp.) (Part)	Ward No. 1459	EB No. 111	581	35	5
42201000	Greater Mumbai (M Corp.) (Part)	Ward No. 1459	EB No. 112	618	130	24
42201000	Greater Mumbai (M Corp.) (Part)	Ward No. 1459	EB No. 113	647	162	-
42201000	Greater Mumbai (M Corp.) (Part)	Ward No. 1459	EB No. 114	513	449	-
42201000	Greater Mumbai (M Corp.) (Part)	Ward No. 1459	EB No. 115	303	-	-
42201000	Greater Mumbai (M Corp.) (Part)	Ward No. 1459	EB No. 116	301	-	-
42201000	Greater Mumbai (M Corp.) (Part)	Ward No. 1459	EB No. 117	314	9	3
42201000	Greater Mumbai (M Corp.) (Part)	Ward No. 1459	EB No. 118	325	42	9
42201000	Greater Mumbai (M Corp.) (Part)	Ward No. 1459	EB No. 119	490	5	-
42201000	Greater Mumbai (M Corp.) (Part)	Ward No. 1459	EB No. 120	392	-	-
42201000	Greater Mumbai (M Corp.) (Part)	Ward No. 1459	EB No. 121	167	-	-
42201000	Greater Mumbai (M Corp.) (Part)	Ward No. 1459	EB No. 122	473	-	-
42201000	Greater Mumbai (M Corp.) (Part)	Ward No. 1459	EB No. 123	271	28	12
42201000	Greater Mumbai (M Corp.) (Part)	Ward No. 1459	EB No. 124	444	-	14
42201000	Greater Mumbai (M Corp.) (Part)	Ward No. 1459	EB No. 125	718	-	-
42201000	Greater Mumbai (M Corp.) (Part)	Ward No. 1459	EB No. 126	600	3	3
42201000	Greater Mumbai (M Corp.) (Part)	Ward No. 1459	EB No. 127	422	5	-
42201000	Greater Mumbai (M Corp.) (Part)	Ward No. 1459	EB No. 128	646	17	4
42201000	Greater Mumbai (M Corp.) (Part)	Ward No. 1459	EB No. 129	504	6	-
42201000	Greater Mumbai (M Corp.) (Part)	Ward No. 1459	EB No. 130	579	11	-
42201000	Greater Mumbai (M Corp.) (Part)	Ward No. 1459	EB No. 131	419	11	-
42201000	Greater Mumbai (M Corp.) (Part)	Ward No. 1459	EB No. 132	467	12	13
42201000	Greater Mumbai (M Corp.) (Part)	Ward No. 1459	EB No. 133	538	-	-
42201000	Greater Mumbai (M Corp.) (Part)	Ward No. 1459	EB No. 134	590	-	-
42201000	Greater Mumbai (M Corp.) (Part)	Ward No. 1459	EB No. 135	453	-	-
42201000	Greater Mumbai (M Corp.) (Part)	Ward No. 1459	EB No. 136	528	-	-
42201000	Greater Mumbai (M Corp.) (Part)	Ward No. 1459	EB No. 137	380	-	-

APPENDIX TO DISTRICT PRIMARY CENSUS ABSTRACT -(Contd.)

TOTAL, SCHEDULED CASTES AND SCHEDULED TRIBES POPULATION - URBAN BLOCK WISE

Location Code	Name of town	Name of ward	Boundaries of urban block/ EB number	Total population	Scheduled Castes population	Scheduled Tribes population
1	2	3	4	5	6	7
42201000	Greater Mumbai (M Corp.) (Part)	Ward No. 1459	EB No. 138	510	-	-
42201000	Greater Mumbai (M Corp.) (Part)	Ward No. 1459	EB No. 139	440	-	-
42201000	Greater Mumbai (M Corp.) (Part)	Ward No. 1459	EB No. 140	611	-	7
42201000	Greater Mumbai (M Corp.) (Part)	Ward No. 1459	EB No. 141	548	-	-
42201000	Greater Mumbai (M Corp.) (Part)	Ward No. 1459	EB No. 142	499	25	7
42201000	Greater Mumbai (M Corp.) (Part)	Ward No. 1459	EB No. 143	385	24	-
42201000	Greater Mumbai (M Corp.) (Part)	Ward No. 1459	EB No. 144	134	-	-
42201000	Greater Mumbai (M Corp.) (Part)	Ward No. 1459	EB No. 145	514	28	4
42201000	Greater Mumbai (M Corp.) (Part)	Ward No. 1459	EB No. 146	461	-	-
42201000	Greater Mumbai (M Corp.) (Part)	Ward No. 1459	EB No. 147	563	3	6
42201000	Greater Mumbai (M Corp.) (Part)	Ward No. 1459	EB No. 148	517	10	8
42201000	Greater Mumbai (M Corp.) (Part)	Ward No. 1459	EB No. 149	616	13	-
42201000	Greater Mumbai (M Corp.) (Part)	Ward No. 1459	EB No. 150	721	6	-
42201000	Greater Mumbai (M Corp.) (Part)	Ward No. 1459	EB No. 151	338	6	-
42201000	Greater Mumbai (M Corp.) (Part)	Ward No. 1459	EB No. 152	364	-	-
42201000	Greater Mumbai (M Corp.) (Part)	Ward No. 1459	EB No. 153	619	9	9
42201000	Greater Mumbai (M Corp.) (Part)	Ward No. 1459	EB No. 154	481	-	-
42201000	Greater Mumbai (M Corp.) (Part)	Ward No. 1459	EB No. 155	622	-	-
42201000	Greater Mumbai (M Corp.) (Part)	Ward No. 1459	EB No. 156	429	-	-
42201000	Greater Mumbai (M Corp.) (Part)	Ward No. 1459	EB No. 157	404	-	-
42201000	Greater Mumbai (M Corp.) (Part)	Ward No. 1459	EB No. 158	467	3	4
42201000	Greater Mumbai (M Corp.) (Part)	Ward No. 1459	EB No. 159	532	7	6
42201000	Greater Mumbai (M Corp.) (Part)	Ward No. 1459	EB No. 160	388	6	67
42201000	Greater Mumbai (M Corp.) (Part)	Ward No. 1459	EB No. 161	543	45	-
42201000	Greater Mumbai (M Corp.) (Part)	Ward No. 1459	EB No. 162	557	22	25
42201000	Greater Mumbai (M Corp.) (Part)	Ward No. 1459	EB No. 163	618	-	-
42201000	Greater Mumbai (M Corp.) (Part)	Ward No. 1459	EB No. 164	692	37	10
42201000	Greater Mumbai (M Corp.) (Part)	Ward No. 1459	EB No. 165	708	32	-
42201000	Greater Mumbai (M Corp.) (Part)	Ward No. 1459	EB No. 166	683	-	-
42201000	Greater Mumbai (M Corp.) (Part)	Ward No. 1459	EB No. 167	564	25	11
42201000	Greater Mumbai (M Corp.) (Part)	Ward No. 1459	EB No. 168	519	-	-
42201000	Greater Mumbai (M Corp.) (Part)	Ward No. 1459	EB No. 169	649	12	5
42201000	Greater Mumbai (M Corp.) (Part)	Ward No. 1459	EB No. 170	625	-	16
42201000	Greater Mumbai (M Corp.) (Part)	Ward No. 1459	EB No. 171	456	10	99
42201000	Greater Mumbai (M Corp.) (Part)	Ward No. 1459	EB No. 172	601	-	-
42201000	Greater Mumbai (M Corp.) (Part)	Ward No. 1459	EB No. 173	523	59	14
42201000	Greater Mumbai (M Corp.) (Part)	Ward No. 1459	EB No. 174	512	4	-
42201000	Greater Mumbai (M Corp.) (Part)	Ward No. 1459	EB No. 175	477	-	-
42201000	Greater Mumbai (M Corp.) (Part)	Ward No. 1460	EB No. 1	610	11	-
42201000	Greater Mumbai (M Corp.) (Part)	Ward No. 1460	EB No. 2	642	-	-
42201000	Greater Mumbai (M Corp.) (Part)	Ward No. 1460	EB No. 3	684	-	-
42201000	Greater Mumbai (M Corp.) (Part)	Ward No. 1460	EB No. 4	761	-	6
42201000	Greater Mumbai (M Corp.) (Part)	Ward No. 1460	EB No. 5	592	-	-
42201000	Greater Mumbai (M Corp.) (Part)	Ward No. 1460	EB No. 6	462	-	-
42201000	Greater Mumbai (M Corp.) (Part)	Ward No. 1460	EB No. 7	434	-	-
42201000	Greater Mumbai (M Corp.) (Part)	Ward No. 1460	EB No. 8	567	3	-

APPENDIX TO DISTRICT PRIMARY CENSUS ABSTRACT -(Contd.)
TOTAL, SCHEDULED CASTES AND SCHEDULED TRIBES POPULATION - URBAN BLOCK WISE

Location Code	Name of town	Name of ward	Boundaries of urban block/ EB number	Total population	Scheduled Castes population	Scheduled Tribes population
1	2	3	4	5	6	7
42201000	Greater Mumbai (M Corp.) (Part)	Ward No. 1460	EB No. 9	497	-	-
42201000	Greater Mumbai (M Corp.) (Part)	Ward No. 1460	EB No. 10	615	-	-
42201000	Greater Mumbai (M Corp.) (Part)	Ward No. 1460	EB No. 11	744	-	-
42201000	Greater Mumbai (M Corp.) (Part)	Ward No. 1460	EB No. 12	348	-	-
42201000	Greater Mumbai (M Corp.) (Part)	Ward No. 1460	EB No. 13	355	4	-
42201000	Greater Mumbai (M Corp.) (Part)	Ward No. 1460	EB No. 14	529	25	-
42201000	Greater Mumbai (M Corp.) (Part)	Ward No. 1460	EB No. 15	463	-	-
42201000	Greater Mumbai (M Corp.) (Part)	Ward No. 1460	EB No. 16	517	-	-
42201000	Greater Mumbai (M Corp.) (Part)	Ward No. 1460	EB No. 17	523	-	5
42201000	Greater Mumbai (M Corp.) (Part)	Ward No. 1460	EB No. 18	638	-	-
42201000	Greater Mumbai (M Corp.) (Part)	Ward No. 1460	EB No. 19	536	3	-
42201000	Greater Mumbai (M Corp.) (Part)	Ward No. 1460	EB No. 20	439	-	-
42201000	Greater Mumbai (M Corp.) (Part)	Ward No. 1460	EB No. 21	492	8	-
42201000	Greater Mumbai (M Corp.) (Part)	Ward No. 1460	EB No. 22	407	15	-
42201000	Greater Mumbai (M Corp.) (Part)	Ward No. 1460	EB No. 23	494	-	-
42201000	Greater Mumbai (M Corp.) (Part)	Ward No. 1460	EB No. 24	308	1	4
42201000	Greater Mumbai (M Corp.) (Part)	Ward No. 1460	EB No. 25	460	6	-
42201000	Greater Mumbai (M Corp.) (Part)	Ward No. 1460	EB No. 26	622	-	-
42201000	Greater Mumbai (M Corp.) (Part)	Ward No. 1460	EB No. 27	561	-	-
42201000	Greater Mumbai (M Corp.) (Part)	Ward No. 1460	EB No. 28	251	-	-
42201000	Greater Mumbai (M Corp.) (Part)	Ward No. 1460	EB No. 29	425	-	11
42201000	Greater Mumbai (M Corp.) (Part)	Ward No. 1460	EB No. 30	565	-	-
42201000	Greater Mumbai (M Corp.) (Part)	Ward No. 1460	EB No. 31	422	1	1
42201000	Greater Mumbai (M Corp.) (Part)	Ward No. 1460	EB No. 32	582	4	19
42201000	Greater Mumbai (M Corp.) (Part)	Ward No. 1460	EB No. 33	518	-	-
42201000	Greater Mumbai (M Corp.) (Part)	Ward No. 1460	EB No. 34	543	-	4
42201000	Greater Mumbai (M Corp.) (Part)	Ward No. 1460	EB No. 35	427	-	-
42201000	Greater Mumbai (M Corp.) (Part)	Ward No. 1460	EB No. 36	343	-	-
42201000	Greater Mumbai (M Corp.) (Part)	Ward No. 1460	EB No. 37	706	17	-
42201000	Greater Mumbai (M Corp.) (Part)	Ward No. 1460	EB No. 38	485	-	-
42201000	Greater Mumbai (M Corp.) (Part)	Ward No. 1460	EB No. 39	398	2	5
42201000	Greater Mumbai (M Corp.) (Part)	Ward No. 1460	EB No. 40	302	-	-
42201000	Greater Mumbai (M Corp.) (Part)	Ward No. 1460	EB No. 41	469	-	-
42201000	Greater Mumbai (M Corp.) (Part)	Ward No. 1460	EB No. 42	668	-	-
42201000	Greater Mumbai (M Corp.) (Part)	Ward No. 1460	EB No. 43	403	-	-
42201000	Greater Mumbai (M Corp.) (Part)	Ward No. 1460	EB No. 44	328	23	16
42201000	Greater Mumbai (M Corp.) (Part)	Ward No. 1460	EB No. 45	389	6	-
42201000	Greater Mumbai (M Corp.) (Part)	Ward No. 1460	EB No. 46	670	-	-
42201000	Greater Mumbai (M Corp.) (Part)	Ward No. 1460	EB No. 47	645	14	-
42201000	Greater Mumbai (M Corp.) (Part)	Ward No. 1460	EB No. 48	688	3	-
42201000	Greater Mumbai (M Corp.) (Part)	Ward No. 1460	EB No. 49	325	7	-
42201000	Greater Mumbai (M Corp.) (Part)	Ward No. 1460	EB No. 50	412	7	-
42201000	Greater Mumbai (M Corp.) (Part)	Ward No. 1460	EB No. 51	607	19	-
42201000	Greater Mumbai (M Corp.) (Part)	Ward No. 1460	EB No. 52	664	15	71
42201000	Greater Mumbai (M Corp.) (Part)	Ward No. 1460	EB No. 53	672	5	-
42201000	Greater Mumbai (M Corp.) (Part)	Ward No. 1460	EB No. 54	650	22	27

APPENDIX TO DISTRICT PRIMARY CENSUS ABSTRACT -(Contd.)

TOTAL, SCHEDULED CASTES AND SCHEDULED TRIBES POPULATION - URBAN BLOCK WISE

Location Code	Name of town	Name of ward	Boundaries of urban block/ EB number	Total population	Scheduled Castes population	Scheduled Tribes population
1	2	3	4	5	6	7
42201000	Greater Mumbai (M Corp.) (Part)	Ward No. 1460	EB No. 55	543	-	-
42201000	Greater Mumbai (M Corp.) (Part)	Ward No. 1460	EB No. 56	531	21	4
42201000	Greater Mumbai (M Corp.) (Part)	Ward No. 1460	EB No. 57	604	-	14
42201000	Greater Mumbai (M Corp.) (Part)	Ward No. 1460	EB No. 58	383	-	-
42201000	Greater Mumbai (M Corp.) (Part)	Ward No. 1460	EB No. 59	361	-	-
42201000	Greater Mumbai (M Corp.) (Part)	Ward No. 1460	EB No. 60	458	5	-
42201000	Greater Mumbai (M Corp.) (Part)	Ward No. 1460	EB No. 61	679	11	-
42201000	Greater Mumbai (M Corp.) (Part)	Ward No. 1460	EB No. 62	640	9	6
42201000	Greater Mumbai (M Corp.) (Part)	Ward No. 1460	EB No. 63	381	3	-
42201000	Greater Mumbai (M Corp.) (Part)	Ward No. 1460	EB No. 64	392	-	-
42201000	Greater Mumbai (M Corp.) (Part)	Ward No. 1460	EB No. 65	450	-	23
42201000	Greater Mumbai (M Corp.) (Part)	Ward No. 1460	EB No. 66	260	-	-
42201000	Greater Mumbai (M Corp.) (Part)	Ward No. 1460	EB No. 67	523	15	21
42201000	Greater Mumbai (M Corp.) (Part)	Ward No. 1460	EB No. 68	645	-	-
42201000	Greater Mumbai (M Corp.) (Part)	Ward No. 1460	EB No. 69	479	-	-
42201000	Greater Mumbai (M Corp.) (Part)	Ward No. 1460	EB No. 70	607	-	-
42201000	Greater Mumbai (M Corp.) (Part)	Ward No. 1460	EB No. 71	638	-	-
42201000	Greater Mumbai (M Corp.) (Part)	Ward No. 1460	EB No. 72	537	-	-
42201000	Greater Mumbai (M Corp.) (Part)	Ward No. 1460	EB No. 73	641	-	-
42201000	Greater Mumbai (M Corp.) (Part)	Ward No. 1460	EB No. 74	623	-	-
42201000	Greater Mumbai (M Corp.) (Part)	Ward No. 1460	EB No. 75	654	-	-
42201000	Greater Mumbai (M Corp.) (Part)	Ward No. 1460	EB No. 76	548	-	-
42201000	Greater Mumbai (M Corp.) (Part)	Ward No. 1460	EB No. 77	543	-	-
42201000	Greater Mumbai (M Corp.) (Part)	Ward No. 1460	EB No. 78	389	-	-
42201000	Greater Mumbai (M Corp.) (Part)	Ward No. 1460	EB No. 79	500	-	-
42201000	Greater Mumbai (M Corp.) (Part)	Ward No. 1460	EB No. 80	595	4	-
42201000	Greater Mumbai (M Corp.) (Part)	Ward No. 1460	EB No. 81	463	-	-
42201000	Greater Mumbai (M Corp.) (Part)	Ward No. 1460	EB No. 82	625	-	-
42201000	Greater Mumbai (M Corp.) (Part)	Ward No. 1460	EB No. 83	537	-	-
42201000	Greater Mumbai (M Corp.) (Part)	Ward No. 1460	EB No. 84	610	-	-
42201000	Greater Mumbai (M Corp.) (Part)	Ward No. 1460	EB No. 85	547	-	-
42201000	Greater Mumbai (M Corp.) (Part)	Ward No. 1460	EB No. 86	592	8	-
42201000	Greater Mumbai (M Corp.) (Part)	Ward No. 1460	EB No. 87	529	-	-
42201000	Greater Mumbai (M Corp.) (Part)	Ward No. 1460	EB No. 88	441	21	-
42201000	Greater Mumbai (M Corp.) (Part)	Ward No. 1460	EB No. 89	396	191	-
42201000	Greater Mumbai (M Corp.) (Part)	Ward No. 1460	EB No. 90	438	277	-
42201000	Greater Mumbai (M Corp.) (Part)	Ward No. 1460	EB No. 91	592	93	-
42201000	Greater Mumbai (M Corp.) (Part)	Ward No. 1460	EB No. 92	532	4	-
42201000	Greater Mumbai (M Corp.) (Part)	Ward No. 1460	EB No. 93	635	66	-
42201000	Greater Mumbai (M Corp.) (Part)	Ward No. 1460	EB No. 94	628	4	-
42201000	Greater Mumbai (M Corp.) (Part)	Ward No. 1460	EB No. 95	614	31	9
42201000	Greater Mumbai (M Corp.) (Part)	Ward No. 1460	EB No. 96	633	60	-
42201000	Greater Mumbai (M Corp.) (Part)	Ward No. 1460	EB No. 97	575	4	-
42201000	Greater Mumbai (M Corp.) (Part)	Ward No. 1460	EB No. 98	685	12	-
42201000	Greater Mumbai (M Corp.) (Part)	Ward No. 1460	EB No. 99	583	71	-
42201000	Greater Mumbai (M Corp.) (Part)	Ward No. 1460	EB No. 100	513	5	-

APPENDIX TO DISTRICT PRIMARY CENSUS ABSTRACT -(Contd.)
TOTAL, SCHEDULED CASTES AND SCHEDULED TRIBES POPULATION - URBAN BLOCK WISE

Location Code	Name of town	Name of ward	Boundaries of urban block/ EB number	Total population	Scheduled Castes population	Scheduled Tribes population
1	2	3	4	5	6	7
42201000	Greater Mumbai (M Corp.) (Part)	Ward No. 1460	EB No. 101	592	67	-
42201000	Greater Mumbai (M Corp.) (Part)	Ward No. 1460	EB No. 102	471	21	-
42201000	Greater Mumbai (M Corp.) (Part)	Ward No. 1460	EB No. 103	449	-	-
42201000	Greater Mumbai (M Corp.) (Part)	Ward No. 1460	EB No. 104	450	13	-
42201000	Greater Mumbai (M Corp.) (Part)	Ward No. 1460	EB No. 105	458	33	-
42201000	Greater Mumbai (M Corp.) (Part)	Ward No. 1460	EB No. 106	421	131	24
42201000	Greater Mumbai (M Corp.) (Part)	Ward No. 1460	EB No. 107	480	104	-
42201000	Greater Mumbai (M Corp.) (Part)	Ward No. 1460	EB No. 108	464	5	12
42201000	Greater Mumbai (M Corp.) (Part)	Ward No. 1460	EB No. 109	797	3	4
42201000	Greater Mumbai (M Corp.) (Part)	Ward No. 1460	EB No. 110	569	81	8
42201000	Greater Mumbai (M Corp.) (Part)	Ward No. 1460	EB No. 111	606	10	-
42201000	Greater Mumbai (M Corp.) (Part)	Ward No. 1460	EB No. 112	561	-	-
42201000	Greater Mumbai (M Corp.) (Part)	Ward No. 1460	EB No. 113	509	-	-
42201000	Greater Mumbai (M Corp.) (Part)	Ward No. 1460	EB No. 114	273	-	-
42201000	Greater Mumbai (M Corp.) (Part)	Ward No. 1460	EB No. 115	319	-	-
42201000	Greater Mumbai (M Corp.) (Part)	Ward No. 1460	EB No. 116	666	-	-
42201000	Greater Mumbai (M Corp.) (Part)	Ward No. 1460	EB No. 117	625	-	-
42201000	Greater Mumbai (M Corp.) (Part)	Ward No. 1460	EB No. 118	586	7	27
42201000	Greater Mumbai (M Corp.) (Part)	Ward No. 1460	EB No. 119	566	-	-
42201000	Greater Mumbai (M Corp.) (Part)	Ward No. 1460	EB No. 120	559	-	-
42201000	Greater Mumbai (M Corp.) (Part)	Ward No. 1460	EB No. 121	304	-	4
42201000	Greater Mumbai (M Corp.) (Part)	Ward No. 1460	EB No. 122	430	-	-
42201000	Greater Mumbai (M Corp.) (Part)	Ward No. 1460	EB No. 123	707	-	-
42201000	Greater Mumbai (M Corp.) (Part)	Ward No. 1460	EB No. 124	566	14	-
42201000	Greater Mumbai (M Corp.) (Part)	Ward No. 1460	EB No. 125	397	-	-
42201000	Greater Mumbai (M Corp.) (Part)	Ward No. 1460	EB No. 126	634	-	-
42201000	Greater Mumbai (M Corp.) (Part)	Ward No. 1460	EB No. 127	582	-	-
42201000	Greater Mumbai (M Corp.) (Part)	Ward No. 1460	EB No. 128	505	-	-
42201000	Greater Mumbai (M Corp.) (Part)	Ward No. 1460	EB No. 129	574	-	-
42201000	Greater Mumbai (M Corp.) (Part)	Ward No. 1460	EB No. 130	570	-	-
42201000	Greater Mumbai (M Corp.) (Part)	Ward No. 1460	EB No. 131	537	6	6
42201000	Greater Mumbai (M Corp.) (Part)	Ward No. 1460	EB No. 132	594	13	-
42201000	Greater Mumbai (M Corp.) (Part)	Ward No. 1460	EB No. 133	317	-	-
42201000	Greater Mumbai (M Corp.) (Part)	Ward No. 1460	EB No. 134	258	-	-
42201000	Greater Mumbai (M Corp.) (Part)	Ward No. 1460	EB No. 135	588	-	-
42201000	Greater Mumbai (M Corp.) (Part)	Ward No. 1460	EB No. 136	533	-	-
42201000	Greater Mumbai (M Corp.) (Part)	Ward No. 1460	EB No. 137	565	-	-
42201000	Greater Mumbai (M Corp.) (Part)	Ward No. 1460	EB No. 138	559	-	-
42201000	Greater Mumbai (M Corp.) (Part)	Ward No. 1460	EB No. 139	480	-	-
42201000	Greater Mumbai (M Corp.) (Part)	Ward No. 1460	EB No. 140	433	-	-
42201000	Greater Mumbai (M Corp.) (Part)	Ward No. 1460	EB No. 141	477	-	-
42201000	Greater Mumbai (M Corp.) (Part)	Ward No. 1460	EB No. 142	431	-	-
42201000	Greater Mumbai (M Corp.) (Part)	Ward No. 1460	EB No. 143	589	62	12
42201000	Greater Mumbai (M Corp.) (Part)	Ward No. 1460	EB No. 144	295	-	-
42201000	Greater Mumbai (M Corp.) (Part)	Ward No. 1460	EB No. 145	383	34	8
42201000	Greater Mumbai (M Corp.) (Part)	Ward No. 1460	EB No. 146	496	-	-

APPENDIX TO DISTRICT PRIMARY CENSUS ABSTRACT -(Contd.)

TOTAL, SCHEDULED CASTES AND SCHEDULED TRIBES POPULATION - URBAN BLOCK WISE

Location Code	Name of town	Name of ward	Boundaries of urban block/ EB number	Total population	Scheduled Castes population	Scheduled Tribes population
1	2	3	4	5	6	7
42201000	Greater Mumbai (M Corp.) (Part)	Ward No. 1460	EB No. 147	462	17	-
42201000	Greater Mumbai (M Corp.) (Part)	Ward No. 1460	EB No. 148	467	9	-
42201000	Greater Mumbai (M Corp.) (Part)	Ward No. 1460	EB No. 149	465	24	-
42201000	Greater Mumbai (M Corp.) (Part)	Ward No. 1460	EB No. 150	497	68	-
42201000	Greater Mumbai (M Corp.) (Part)	Ward No. 1460	EB No. 151	491	14	4
42201000	Greater Mumbai (M Corp.) (Part)	Ward No. 1460	EB No. 152	663	75	-
42201000	Greater Mumbai (M Corp.) (Part)	Ward No. 1460	EB No. 153	711	71	16
42201000	Greater Mumbai (M Corp.) (Part)	Ward No. 1460	EB No. 154	756	28	-
42201000	Greater Mumbai (M Corp.) (Part)	Ward No. 1460	EB No. 155	598	31	-
42201000	Greater Mumbai (M Corp.) (Part)	Ward No. 1460	EB No. 156	486	67	2
42201000	Greater Mumbai (M Corp.) (Part)	Ward No. 1460	EB No. 157	581	17	3
42201000	Greater Mumbai (M Corp.) (Part)	Ward No. 1460	EB No. 158	303	20	9
42201000	Greater Mumbai (M Corp.) (Part)	Ward No. 1460	EB No. 159	668	10	10
42201000	Greater Mumbai (M Corp.) (Part)	Ward No. 1460	EB No. 160	606	53	-
42201000	Greater Mumbai (M Corp.) (Part)	Ward No. 1460	EB No. 161	408	9	-
42201000	Greater Mumbai (M Corp.) (Part)	Ward No. 1460	EB No. 162	540	3	-
42201000	Greater Mumbai (M Corp.) (Part)	Ward No. 1460	EB No. 163	455	-	1
42201000	Greater Mumbai (M Corp.) (Part)	Ward No. 1460	EB No. 164	626	17	-
42201000	Greater Mumbai (M Corp.) (Part)	Ward No. 1460	EB No. 165	553	-	-
42201000	Greater Mumbai (M Corp.) (Part)	Ward No. 1460	EB No. 166	455	110	-
42201000	Greater Mumbai (M Corp.) (Part)	Ward No. 1460	EB No. 167	435	49	9
42201000	Greater Mumbai (M Corp.) (Part)	Ward No. 1460	EB No. 168	389	-	-
42201000	Greater Mumbai (M Corp.) (Part)	Ward No. 1460	EB No. 169	499	19	-
42201000	Greater Mumbai (M Corp.) (Part)	Ward No. 1460	EB No. 170	639	3	-
42201000	Greater Mumbai (M Corp.) (Part)	Ward No. 1460	EB No. 171	397	5	-
42201000	Greater Mumbai (M Corp.) (Part)	Ward No. 1460	EB No. 172	453	-	-
42201000	Greater Mumbai (M Corp.) (Part)	Ward No. 1460	EB No. 173	683	-	-
42201000	Greater Mumbai (M Corp.) (Part)	Ward No. 1460	EB No. 174	599	19	-
42201000	Greater Mumbai (M Corp.) (Part)	Ward No. 1460	EB No. 175	676	4	-
42201000	Greater Mumbai (M Corp.) (Part)	Ward No. 1460	EB No. 176	554	-	-
42201000	Greater Mumbai (M Corp.) (Part)	Ward No. 1460	EB No. 177	565	12	6
42201000	Greater Mumbai (M Corp.) (Part)	Ward No. 1460	EB No. 178	598	30	3
42201000	Greater Mumbai (M Corp.) (Part)	Ward No. 1460	EB No. 179	382	6	-
42201000	Greater Mumbai (M Corp.) (Part)	Ward No. 1460	EB No. 180	558	-	-
42201000	Greater Mumbai (M Corp.) (Part)	Ward No. 1460	EB No. 181	736	63	-
42201000	Greater Mumbai (M Corp.) (Part)	Ward No. 1460	EB No. 182	604	55	-
42201000	Greater Mumbai (M Corp.) (Part)	Ward No. 1460	EB No. 183	639	126	2
42201000	Greater Mumbai (M Corp.) (Part)	Ward No. 1460	EB No. 184	430	27	-
42201000	Greater Mumbai (M Corp.) (Part)	Ward No. 1460	EB No. 185	525	11	-
42201000	Greater Mumbai (M Corp.) (Part)	Ward No. 1460	EB No. 186	455	25	-
42201000	Greater Mumbai (M Corp.) (Part)	Ward No. 1460	EB No. 187	737	84	-
42201000	Greater Mumbai (M Corp.) (Part)	Ward No. 1460	EB No. 188	610	34	-
42201000	Greater Mumbai (M Corp.) (Part)	Ward No. 1460	EB No. 189	560	74	6
42201000	Greater Mumbai (M Corp.) (Part)	Ward No. 1460	EB No. 190	465	13	-
42201000	Greater Mumbai (M Corp.) (Part)	Ward No. 1460	EB No. 191	546	45	10
42201000	Greater Mumbai (M Corp.) (Part)	Ward No. 1460	EB No. 192	638	173	-

APPENDIX TO DISTRICT PRIMARY CENSUS ABSTRACT -(Contd.)

TOTAL, SCHEDULED CASTES AND SCHEDULED TRIBES POPULATION - URBAN BLOCK WISE

Location Code	Name of town	Name of ward	Boundaries of urban block/ EB number	Total population	Scheduled Castes population	Scheduled Tribes population
1	2	3	4	5	6	7
42201000	Greater Mumbai (M Corp.) (Part)	Ward No. 1460	EB No. 193	500	5	-
42201000	Greater Mumbai (M Corp.) (Part)	Ward No. 1460	EB No. 194	736	30	-
42201000	Greater Mumbai (M Corp.) (Part)	Ward No. 1460	EB No. 195	567	35	-
42201000	Greater Mumbai (M Corp.) (Part)	Ward No. 1460	EB No. 196	635	76	-
42201000	Greater Mumbai (M Corp.) (Part)	Ward No. 1460	EB No. 197	579	38	4
42201000	Greater Mumbai (M Corp.) (Part)	Ward No. 1460	EB No. 198	564	25	-
42201000	Greater Mumbai (M Corp.) (Part)	Ward No. 1460	EB No. 199	510	55	-
42201000	Greater Mumbai (M Corp.) (Part)	Ward No. 1460	EB No. 200	476	4	-
42201000	Greater Mumbai (M Corp.) (Part)	Ward No. 1460	EB No. 201	475	15	-
42201000	Greater Mumbai (M Corp.) (Part)	Ward No. 1460	EB No. 202	748	2	-
42201000	Greater Mumbai (M Corp.) (Part)	Ward No. 1460	EB No. 203	531	-	-
42201000	Greater Mumbai (M Corp.) (Part)	Ward No. 1460	EB No. 204	490	137	-
42201000	Greater Mumbai (M Corp.) (Part)	Ward No. 1460	EB No. 205	489	12	-
42201000	Greater Mumbai (M Corp.) (Part)	Ward No. 1460	EB No. 206	501	4	-
42201000	Greater Mumbai (M Corp.) (Part)	Ward No. 1460	EB No. 207	531	-	-
42201000	Greater Mumbai (M Corp.) (Part)	Ward No. 1460	EB No. 208	604	22	5
42201000	Greater Mumbai (M Corp.) (Part)	Ward No. 1460	EB No. 209	543	-	-
42201000	Greater Mumbai (M Corp.) (Part)	Ward No. 1460	EB No. 210	449	-	-
42201000	Greater Mumbai (M Corp.) (Part)	Ward No. 1460	EB No. 211	457	17	-
42201000	Greater Mumbai (M Corp.) (Part)	Ward No. 1460	EB No. 212	568	34	-
42201000	Greater Mumbai (M Corp.) (Part)	Ward No. 1460	EB No. 213	451	4	-
42201000	Greater Mumbai (M Corp.) (Part)	Ward No. 1460	EB No. 214	435	-	-
42201000	Greater Mumbai (M Corp.) (Part)	Ward No. 1460	EB No. 215	528	-	-
42201000	Greater Mumbai (M Corp.) (Part)	Ward No. 1460	EB No. 216	539	76	17
42201000	Greater Mumbai (M Corp.) (Part)	Ward No. 1460	EB No. 217	500	26	-
42201000	Greater Mumbai (M Corp.) (Part)	Ward No. 1460	EB No. 218	424	-	-
42201000	Greater Mumbai (M Corp.) (Part)	Ward No. 1460	EB No. 219	427	24	12
42201000	Greater Mumbai (M Corp.) (Part)	Ward No. 1460	EB No. 220	827	13	-
42201000	Greater Mumbai (M Corp.) (Part)	Ward No. 1460	EB No. 221	446	8	13
42201000	Greater Mumbai (M Corp.) (Part)	Ward No. 1460	EB No. 222	593	181	4
42201000	Greater Mumbai (M Corp.) (Part)	Ward No. 1460	EB No. 223	250	42	-
42201000	Greater Mumbai (M Corp.) (Part)	Ward No. 1460	EB No. 224	677	109	-
42201000	Greater Mumbai (M Corp.) (Part)	Ward No. 1460	EB No. 225	606	-	-
42201000	Greater Mumbai (M Corp.) (Part)	Ward No. 1460	EB No. 226	179	41	-
42201000	Greater Mumbai (M Corp.) (Part)	Ward No. 1460	EB No. 227	546	-	-
42201000	Greater Mumbai (M Corp.) (Part)	Ward No. 1460	EB No. 228	611	-	-
42201000	Greater Mumbai (M Corp.) (Part)	Ward No. 1460	EB No. 229	510	55	-
42201000	Greater Mumbai (M Corp.) (Part)	Ward No. 1460	EB No. 230	584	-	-
42201000	Greater Mumbai (M Corp.) (Part)	Ward No. 1460	EB No. 231	356	-	-
42201000	Greater Mumbai (M Corp.) (Part)	Ward No. 1460	EB No. 232	593	153	-
42201000	Greater Mumbai (M Corp.) (Part)	Ward No. 1460	EB No. 233	526	45	-
42201000	Greater Mumbai (M Corp.) (Part)	Ward No. 1460	EB No. 234	533	100	5
42201000	Greater Mumbai (M Corp.) (Part)	Ward No. 1460	EB No. 235	507	170	-
42201000	Greater Mumbai (M Corp.) (Part)	Ward No. 1460	EB No. 236	589	85	-
42201000	Greater Mumbai (M Corp.) (Part)	Ward No. 1460	EB No. 237	580	77	6
42201000	Greater Mumbai (M Corp.) (Part)	Ward No. 1460	EB No. 238	476	97	-

APPENDIX TO DISTRICT PRIMARY CENSUS ABSTRACT -(Contd.)

TOTAL, SCHEDULED CASTES AND SCHEDULED TRIBES POPULATION - URBAN BLOCK WISE

Location Code	Name of town	Name of ward	Boundaries of urban block/ EB number	Total population	Scheduled Castes population	Scheduled Tribes population
1	2	3	4	5	6	7
42201000	Greater Mumbai (M Corp.) (Part)	Ward No. 1460	EB No. 239	505	91	4
42201000	Greater Mumbai (M Corp.) (Part)	Ward No. 1460	EB No. 240	647	78	-
42201000	Greater Mumbai (M Corp.) (Part)	Ward No. 1460	EB No. 241	653	24	7
42201000	Greater Mumbai (M Corp.) (Part)	Ward No. 1460	EB No. 242	659	32	-
42201000	Greater Mumbai (M Corp.) (Part)	Ward No. 1460	EB No. 243	185	-	4
42201000	Greater Mumbai (M Corp.) (Part)	Ward No. 1460	EB No. 244	598	5	-
42201000	Greater Mumbai (M Corp.) (Part)	Ward No. 1460	EB No. 245	613	58	-
42201000	Greater Mumbai (M Corp.) (Part)	Ward No. 1460	EB No. 246	334	10	6
42201000	Greater Mumbai (M Corp.) (Part)	Ward No. 1460	EB No. 247	444	-	-
42201000	Greater Mumbai (M Corp.) (Part)	Ward No. 1460	EB No. 248	350	-	-
42201000	Greater Mumbai (M Corp.) (Part)	Ward No. 1460	EB No. 249	395	-	-
42201000	Greater Mumbai (M Corp.) (Part)	Ward No. 1460	EB No. 250	494	-	-
42201000	Greater Mumbai (M Corp.) (Part)	Ward No. 1460	EB No. 251	502	-	-
42201000	Greater Mumbai (M Corp.) (Part)	Ward No. 1460	EB No. 252	448	-	-
42201000	Greater Mumbai (M Corp.) (Part)	Ward No. 1460	EB No. 253	473	11	6
42201000	Greater Mumbai (M Corp.) (Part)	Ward No. 1460	EB No. 254	494	-	-
42201000	Greater Mumbai (M Corp.) (Part)	Ward No. 1460	EB No. 255	733	36	1
42201000	Greater Mumbai (M Corp.) (Part)	Ward No. 1460	EB No. 256	383	25	5
42201000	Greater Mumbai (M Corp.) (Part)	Ward No. 1460	EB No. 257	516	-	4
42201000	Greater Mumbai (M Corp.) (Part)	Ward No. 1460	EB No. 258	704	-	-
42201000	Greater Mumbai (M Corp.) (Part)	Ward No. 1460	EB No. 259	410	-	-
42201000	Greater Mumbai (M Corp.) (Part)	Ward No. 1460	EB No. 260	170	10	-
42201000	Greater Mumbai (M Corp.) (Part)	Ward No. 1460	EB No. 261	523	-	-
42201000	Greater Mumbai (M Corp.) (Part)	Ward No. 1460	EB No. 262	436	-	-
42201000	Greater Mumbai (M Corp.) (Part)	Ward No. 1460	EB No. 263	567	-	-
42201000	Greater Mumbai (M Corp.) (Part)	Ward No. 1460	EB No. 264	442	-	-
42201000	Greater Mumbai (M Corp.) (Part)	Ward No. 1460	EB No. 265	574	-	-
42201000	Greater Mumbai (M Corp.) (Part)	Ward No. 1460	EB No. 266	622	-	-
42201000	Greater Mumbai (M Corp.) (Part)	Ward No. 1460	EB No. 267	343	18	-
42201000	Greater Mumbai (M Corp.) (Part)	Ward No. 1460	EB No. 268	166	-	-
42201000	Greater Mumbai (M Corp.) (Part)	Ward No. 1460	EB No. 269	477	-	-
42201000	Greater Mumbai (M Corp.) (Part)	Ward No. 1460	EB No. 270	481	-	6
42201000	Greater Mumbai (M Corp.) (Part)	Ward No. 1460	EB No. 271	477	-	-
42201000	Greater Mumbai (M Corp.) (Part)	Ward No. 1460	EB No. 272	567	-	-
42201000	Greater Mumbai (M Corp.) (Part)	Ward No. 1460	EB No. 273	456	-	14
42201000	Greater Mumbai (M Corp.) (Part)	Ward No. 1460	EB No. 274	561	-	-
42201000	Greater Mumbai (M Corp.) (Part)	Ward No. 1460	EB No. 275	504	32	1
42201000	Greater Mumbai (M Corp.) (Part)	Ward No. 1460	EB No. 276	513	22	-
42201000	Greater Mumbai (M Corp.) (Part)	Ward No. 1460	EB No. 277	589	2	-
42201000	Greater Mumbai (M Corp.) (Part)	Ward No. 1460	EB No. 278	582	5	-
42201000	Greater Mumbai (M Corp.) (Part)	Ward No. 1460	EB No. 279	471	-	-
42201000	Greater Mumbai (M Corp.) (Part)	Ward No. 1460	EB No. 280	562	-	5
42201000	Greater Mumbai (M Corp.) (Part)	Ward No. 1460	EB No. 281	549	-	-
42201000	Greater Mumbai (M Corp.) (Part)	Ward No. 1460	EB No. 282	399	10	9
42201000	Greater Mumbai (M Corp.) (Part)	Ward No. 1460	EB No. 283	476	24	4
42201000	Greater Mumbai (M Corp.) (Part)	Ward No. 1460	EB No. 284	625	21	-

APPENDIX TO DISTRICT PRIMARY CENSUS ABSTRACT -(Contd.)

TOTAL, SCHEDULED CASTES AND SCHEDULED TRIBES POPULATION - URBAN BLOCK WISE

Location Code	Name of town	Name of ward	Boundaries of urban block/ EB number	Total population	Scheduled Castes population	Scheduled Tribes population
1	2	3	4	5	6	7
42201000	Greater Mumbai (M Corp.) (Part)	Ward No. 1460	EB No. 285	553	24	5
42201000	Greater Mumbai (M Corp.) (Part)	Ward No. 1460	EB No. 286	644	11	7
42201000	Greater Mumbai (M Corp.) (Part)	Ward No. 1460	EB No. 287	454	26	-
42201000	Greater Mumbai (M Corp.) (Part)	Ward No. 1460	EB No. 288	519	5	-
42201000	Greater Mumbai (M Corp.) (Part)	Ward No. 1460	EB No. 289	583	2	-
42201000	Greater Mumbai (M Corp.) (Part)	Ward No. 1460	EB No. 290	556	-	-
42201000	Greater Mumbai (M Corp.) (Part)	Ward No. 1460	EB No. 291	551	-	-
42201000	Greater Mumbai (M Corp.) (Part)	Ward No. 1460	EB No. 292	504	-	-
42201000	Greater Mumbai (M Corp.) (Part)	Ward No. 1460	EB No. 293	555	-	-
42201000	Greater Mumbai (M Corp.) (Part)	Ward No. 1460	EB No. 294	561	-	-
42201000	Greater Mumbai (M Corp.) (Part)	Ward No. 1460	EB No. 295	537	17	-
42201000	Greater Mumbai (M Corp.) (Part)	Ward No. 1460	EB No. 296	578	11	-
42201000	Greater Mumbai (M Corp.) (Part)	Ward No. 1460	EB No. 297	596	10	-
42201000	Greater Mumbai (M Corp.) (Part)	Ward No. 1460	EB No. 298	457	15	-
42201000	Greater Mumbai (M Corp.) (Part)	Ward No. 1460	EB No. 299	487	17	-
42201000	Greater Mumbai (M Corp.) (Part)	Ward No. 1460	EB No. 300	495	-	-
42201000	Greater Mumbai (M Corp.) (Part)	Ward No. 1460	EB No. 301	586	24	4
42201000	Greater Mumbai (M Corp.) (Part)	Ward No. 1460	EB No. 302	385	53	-
42201000	Greater Mumbai (M Corp.) (Part)	Ward No. 1460	EB No. 303	40	3	13
42201000	Greater Mumbai (M Corp.) (Part)	Ward No. 1460	EB No. 304	164	-	-
42201000	Greater Mumbai (M Corp.) (Part)	Ward No. 1460	EB No. 305	674	9	23
42201000	Greater Mumbai (M Corp.) (Part)	Ward No. 1460	EB No. 306	564	-	-
42201000	Greater Mumbai (M Corp.) (Part)	Ward No. 1460	EB No. 307	608	11	30
42201000	Greater Mumbai (M Corp.) (Part)	Ward No. 1460	EB No. 308	448	-	-
42201000	Greater Mumbai (M Corp.) (Part)	Ward No. 1460	EB No. 309	355	7	-
42201000	Greater Mumbai (M Corp.) (Part)	Ward No. 1460	EB No. 310	438	-	-
42201000	Greater Mumbai (M Corp.) (Part)	Ward No. 1460	EB No. 311	636	150	-
42201000	Greater Mumbai (M Corp.) (Part)	Ward No. 1460	EB No. 312	608	4	3
42201000	Greater Mumbai (M Corp.) (Part)	Ward No. 1460	EB No. 313	434	8	1
42201000	Greater Mumbai (M Corp.) (Part)	Ward No. 1460	EB No. 314	581	8	10
42201000	Greater Mumbai (M Corp.) (Part)	Ward No. 1460	EB No. 315	643	5	-
42201000	Greater Mumbai (M Corp.) (Part)	Ward No. 1460	EB No. 316	492	7	-
42201000	Greater Mumbai (M Corp.) (Part)	Ward No. 1460	EB No. 317	463	-	-
42201000	Greater Mumbai (M Corp.) (Part)	Ward No. 1460	EB No. 318	507	2	8
42201000	Greater Mumbai (M Corp.) (Part)	Ward No. 1460	EB No. 319	487	4	82
42201000	Greater Mumbai (M Corp.) (Part)	Ward No. 1460	EB No. 320	447	-	-
42201000	Greater Mumbai (M Corp.) (Part)	Ward No. 1460	EB No. 321	411	-	7
42201000	Greater Mumbai (M Corp.) (Part)	Ward No. 1460	EB No. 322	477	-	-
42201000	Greater Mumbai (M Corp.) (Part)	Ward No. 1460	EB No. 323	407	7	-
42201000	Greater Mumbai (M Corp.) (Part)	Ward No. 1460	EB No. 324	459	-	-
42201000	Greater Mumbai (M Corp.) (Part)	Ward No. 1460	EB No. 325	491	-	-
42201000	Greater Mumbai (M Corp.) (Part)	Ward No. 1460	EB No. 326	429	-	-
42201000	Greater Mumbai (M Corp.) (Part)	Ward No. 1460	EB No. 327	133	1	1
42201000	Greater Mumbai (M Corp.) (Part)	Ward No. 1460	EB No. 328	592	4	-
42201000	Greater Mumbai (M Corp.) (Part)	Ward No. 1460	EB No. 329	632	62	14
42201000	Greater Mumbai (M Corp.) (Part)	Ward No. 1460	EB No. 330	475	15	-

APPENDIX TO DISTRICT PRIMARY CENSUS ABSTRACT -(Contd.)

TOTAL, SCHEDULED CASTES AND SCHEDULED TRIBES POPULATION - URBAN BLOCK WISE

Location Code	Name of town	Name of ward	Boundaries of urban block/ EB number	Total population	Scheduled Castes population	Scheduled Tribes population
1	2	3	4	5	6	7
42201000	Greater Mumbai (M Corp.) (Part)	Ward No. 1460	EB No. 331	553	5	-
42201000	Greater Mumbai (M Corp.) (Part)	Ward No. 1460	EB No. 332	543	3	-
42201000	Greater Mumbai (M Corp.) (Part)	Ward No. 1460	EB No. 333	479	5	-
42201000	Greater Mumbai (M Corp.) (Part)	Ward No. 1460	EB No. 334	463	-	-
42201000	Greater Mumbai (M Corp.) (Part)	Ward No. 1460	EB No. 335	540	-	-
42201000	Greater Mumbai (M Corp.) (Part)	Ward No. 1460	EB No. 336	328	9	32
42201000	Greater Mumbai (M Corp.) (Part)	Ward No. 1460	EB No. 337	396	25	6
42201000	Greater Mumbai (M Corp.) (Part)	Ward No. 1460	EB No. 338	418	4	-
42201000	Greater Mumbai (M Corp.) (Part)	Ward No. 1460	EB No. 339	504	-	-
42201000	Greater Mumbai (M Corp.) (Part)	Ward No. 1460	EB No. 340	219	9	-
42201000	Greater Mumbai (M Corp.) (Part)	Ward No. 1460	EB No. 341	491	4	-
42201000	Greater Mumbai (M Corp.) (Part)	Ward No. 1460	EB No. 342	471	-	-
42201000	Greater Mumbai (M Corp.) (Part)	Ward No. 1460	EB No. 343	403	-	-
42201000	Greater Mumbai (M Corp.) (Part)	Ward No. 1460	EB No. 344	619	6	1
42201000	Greater Mumbai (M Corp.) (Part)	Ward No. 1460	EB No. 345	444	-	-
42201000	Greater Mumbai (M Corp.) (Part)	Ward No. 1460	EB No. 346	517	-	-
42201000	Greater Mumbai (M Corp.) (Part)	Ward No. 1460	EB No. 347	653	1	4
42201000	Greater Mumbai (M Corp.) (Part)	Ward No. 1460	EB No. 348	588	11	45
42201000	Greater Mumbai (M Corp.) (Part)	Ward No. 1460	EB No. 349	577	-	49
42201000	Greater Mumbai (M Corp.) (Part)	Ward No. 1460	EB No. 350	474	-	38
42201000	Greater Mumbai (M Corp.) (Part)	Ward No. 1460	EB No. 351	631	-	-
42201000	Greater Mumbai (M Corp.) (Part)	Ward No. 1460	EB No. 352	507	-	-
42201000	Greater Mumbai (M Corp.) (Part)	Ward No. 1460	EB No. 353	523	-	-
42201000	Greater Mumbai (M Corp.) (Part)	Ward No. 1460	EB No. 354	391	-	-
42201000	Greater Mumbai (M Corp.) (Part)	Ward No. 1460	EB No. 355	319	-	-
42201000	Greater Mumbai (M Corp.) (Part)	Ward No. 1460	EB No. 356	283	-	23
42201000	Greater Mumbai (M Corp.) (Part)	Ward No. 1460	EB No. 357	588	196	11
42201000	Greater Mumbai (M Corp.) (Part)	Ward No. 1460	EB No. 358	524	-	-
42201000	Greater Mumbai (M Corp.) (Part)	Ward No. 1460	EB No. 359	506	-	-
42201000	Greater Mumbai (M Corp.) (Part)	Ward No. 1460	EB No. 360	580	4	-
42201000	Greater Mumbai (M Corp.) (Part)	Ward No. 1460	EB No. 361	435	-	-
42201000	Greater Mumbai (M Corp.) (Part)	Ward No. 1460	EB No. 362	466	86	-
42201000	Greater Mumbai (M Corp.) (Part)	Ward No. 1460	EB No. 363	527	-	-
42201000	Greater Mumbai (M Corp.) (Part)	Ward No. 1460	EB No. 364	567	-	16
42201000	Greater Mumbai (M Corp.) (Part)	Ward No. 1460	EB No. 365	170	-	5
42201000	Greater Mumbai (M Corp.) (Part)	Ward No. 1460	EB No. 366	307	11	-
42201000	Greater Mumbai (M Corp.) (Part)	Ward No. 1460	EB No. 367	260	-	-
42201000	Greater Mumbai (M Corp.) (Part)	Ward No. 1460	EB No. 368	520	-	-
42201000	Greater Mumbai (M Corp.) (Part)	Ward No. 1460	EB No. 369	460	-	32
42201000	Greater Mumbai (M Corp.) (Part)	Ward No. 1460	EB No. 370	580	-	-
42201000	Greater Mumbai (M Corp.) (Part)	Ward No. 1460	EB No. 371	541	21	3
42201000	Greater Mumbai (M Corp.) (Part)	Ward No. 1460	EB No. 372	429	61	30
42201000	Greater Mumbai (M Corp.) (Part)	Ward No. 1460	EB No. 373	177	4	7
42201000	Greater Mumbai (M Corp.) (Part)	Ward No. 1460	EB No. 374	448	-	13
42201000	Greater Mumbai (M Corp.) (Part)	Ward No. 1460	EB No. 375	735	39	34
42201000	Greater Mumbai (M Corp.) (Part)	Ward No. 1460	EB No. 376	568	3	-

APPENDIX TO DISTRICT PRIMARY CENSUS ABSTRACT -(Contd.)
TOTAL, SCHEDULED CASTES AND SCHEDULED TRIBES POPULATION - URBAN BLOCK WISE

Location Code	Name of town	Name of ward	Boundaries of urban block/ EB number	Total population	Scheduled Castes population	Scheduled Tribes population
1	2	3	4	5	6	7
42201000	Greater Mumbai (M Corp.) (Part)	Ward No. 1460	EB No. 377	642	18	-
42201000	Greater Mumbai (M Corp.) (Part)	Ward No. 1460	EB No. 378	594	17	16
42201000	Greater Mumbai (M Corp.) (Part)	Ward No. 1460	EB No. 379	554	8	13
42201000	Greater Mumbai (M Corp.) (Part)	Ward No. 1460	EB No. 380	538	-	-
42201000	Greater Mumbai (M Corp.) (Part)	Ward No. 1460	EB No. 381	567	-	3
42201000	Greater Mumbai (M Corp.) (Part)	Ward No. 1460	EB No. 382	629	12	2
42201000	Greater Mumbai (M Corp.) (Part)	Ward No. 1460	EB No. 383	559	-	-
42201000	Greater Mumbai (M Corp.) (Part)	Ward No. 1460	EB No. 384	553	7	4
42201000	Greater Mumbai (M Corp.) (Part)	Ward No. 1460	EB No. 385	491	-	-
42201000	Greater Mumbai (M Corp.) (Part)	Ward No. 1460	EB No. 386	519	-	-
42201000	Greater Mumbai (M Corp.) (Part)	Ward No. 1460	EB No. 387	520	4	-
42201000	Greater Mumbai (M Corp.) (Part)	Ward No. 1460	EB No. 388	495	10	-
42201000	Greater Mumbai (M Corp.) (Part)	Ward No. 1460	EB No. 389	613	-	-
42201000	Greater Mumbai (M Corp.) (Part)	Ward No. 1460	EB No. 390	539	-	3
42201000	Greater Mumbai (M Corp.) (Part)	Ward No. 1460	EB No. 391	628	6	-
42201000	Greater Mumbai (M Corp.) (Part)	Ward No. 1460	EB No. 392	480	-	-
42201000	Greater Mumbai (M Corp.) (Part)	Ward No. 1460	EB No. 393	467	-	-
42201000	Greater Mumbai (M Corp.) (Part)	Ward No. 1460	EB No. 394	193	-	-
42201000	Greater Mumbai (M Corp.) (Part)	Ward No. 1460	EB No. 395	372	36	-
42201000	Greater Mumbai (M Corp.) (Part)	Ward No. 1460	EB No. 396	604	-	-
42201000	Greater Mumbai (M Corp.) (Part)	Ward No. 1460	EB No. 397	497	21	-
42201000	Greater Mumbai (M Corp.) (Part)	Ward No. 1460	EB No. 398	547	-	1
42201000	Greater Mumbai (M Corp.) (Part)	Ward No. 1460	EB No. 399	432	32	-
42201000	Greater Mumbai (M Corp.) (Part)	Ward No. 1460	EB No. 400	673	31	-
42201000	Greater Mumbai (M Corp.) (Part)	Ward No. 1460	EB No. 401	636	56	-
42201000	Greater Mumbai (M Corp.) (Part)	Ward No. 1460	EB No. 402	412	14	-
42201000	Greater Mumbai (M Corp.) (Part)	Ward No. 1460	EB No. 403	384	82	1
42201000	Greater Mumbai (M Corp.) (Part)	Ward No. 1460	EB No. 404	626	1	-
42201000	Greater Mumbai (M Corp.) (Part)	Ward No. 1460	EB No. 405	504	71	-
42201000	Greater Mumbai (M Corp.) (Part)	Ward No. 1460	EB No. 406	500	28	-
42201000	Greater Mumbai (M Corp.) (Part)	Ward No. 1460	EB No. 407	420	55	5
42201000	Greater Mumbai (M Corp.) (Part)	Ward No. 1460	EB No. 408	412	-	-
42201000	Greater Mumbai (M Corp.) (Part)	Ward No. 1460	EB No. 409	409	4	3
42201000	Greater Mumbai (M Corp.) (Part)	Ward No. 1460	EB No. 410	505	11	-
42201000	Greater Mumbai (M Corp.) (Part)	Ward No. 1460	EB No. 411	351	5	5
42201000	Greater Mumbai (M Corp.) (Part)	Ward No. 1460	EB No. 412	771	18	6
42201000	Greater Mumbai (M Corp.) (Part)	Ward No. 1460	EB No. 413	663	18	-
42201000	Greater Mumbai (M Corp.) (Part)	Ward No. 1460	EB No. 414	752	-	4
42201000	Greater Mumbai (M Corp.) (Part)	Ward No. 1460	EB No. 415	500	1	-
42201000	Greater Mumbai (M Corp.) (Part)	Ward No. 1460	EB No. 416	647	33	-
42201000	Greater Mumbai (M Corp.) (Part)	Ward No. 1460	EB No. 417	550	-	-
42201000	Greater Mumbai (M Corp.) (Part)	Ward No. 1460	EB No. 418	414	-	-
42201000	Greater Mumbai (M Corp.) (Part)	Ward No. 1460	EB No. 419	500	7	-
42201000	Greater Mumbai (M Corp.) (Part)	Ward No. 1460	EB No. 420	623	103	-
42201000	Greater Mumbai (M Corp.) (Part)	Ward No. 1460	EB No. 421	281	13	-
42201000	Greater Mumbai (M Corp.) (Part)	Ward No. 1460	EB No. 422	318	19	2

APPENDIX TO DISTRICT PRIMARY CENSUS ABSTRACT -(Contd.)

TOTAL, SCHEDULED CASTES AND SCHEDULED TRIBES POPULATION - URBAN BLOCK WISE

Location Code	Name of town	Name of ward	Boundaries of urban block/ EB number	Total population	Scheduled Castes population	Scheduled Tribes population
1	2	3	4	5	6	7
42201000	Greater Mumbai (M Corp.) (Part)	Ward No. 1460	EB No. 423	678	55	-
42201000	Greater Mumbai (M Corp.) (Part)	Ward No. 1460	EB No. 424	630	41	-
42201000	Greater Mumbai (M Corp.) (Part)	Ward No. 1460	EB No. 425	454	5	-
42201000	Greater Mumbai (M Corp.) (Part)	Ward No. 1460	EB No. 426	497	-	-
42201000	Greater Mumbai (M Corp.) (Part)	Ward No. 1460	EB No. 427	425	9	-
42201000	Greater Mumbai (M Corp.) (Part)	Ward No. 1460	EB No. 428	654	-	-
42201000	Greater Mumbai (M Corp.) (Part)	Ward No. 1460	EB No. 429	583	69	-
42201000	Greater Mumbai (M Corp.) (Part)	Ward No. 1460	EB No. 430	507	28	3
42201000	Greater Mumbai (M Corp.) (Part)	Ward No. 1460	EB No. 431	500	-	-
42201000	Greater Mumbai (M Corp.) (Part)	Ward No. 1460	EB No. 432	370	12	-
42201000	Greater Mumbai (M Corp.) (Part)	Ward No. 1460	EB No. 433	591	51	-
42201000	Greater Mumbai (M Corp.) (Part)	Ward No. 1460	EB No. 434	630	-	-
42201000	Greater Mumbai (M Corp.) (Part)	Ward No. 1460	EB No. 435	543	74	5
42201000	Greater Mumbai (M Corp.) (Part)	Ward No. 1460	EB No. 436	489	51	-
42201000	Greater Mumbai (M Corp.) (Part)	Ward No. 1460	EB No. 437	503	134	-
42201000	Greater Mumbai (M Corp.) (Part)	Ward No. 1460	EB No. 438	440	-	-
42201000	Greater Mumbai (M Corp.) (Part)	Ward No. 1460	EB No. 439	437	19	-
42201000	Greater Mumbai (M Corp.) (Part)	Ward No. 1460	EB No. 440	421	31	5
42201000	Greater Mumbai (M Corp.) (Part)	Ward No. 1460	EB No. 441	580	13	-
42201000	Greater Mumbai (M Corp.) (Part)	Ward No. 1460	EB No. 442	673	-	-
42201000	Greater Mumbai (M Corp.) (Part)	Ward No. 1460	EB No. 443	714	26	21
42201000	Greater Mumbai (M Corp.) (Part)	Ward No. 1460	EB No. 444	667	-	-
42201000	Greater Mumbai (M Corp.) (Part)	Ward No. 1460	EB No. 445	568	5	-
42201000	Greater Mumbai (M Corp.) (Part)	Ward No. 1460	EB No. 446	534	4	-
42201000	Greater Mumbai (M Corp.) (Part)	Ward No. 1460	EB No. 447	631	6	333
42201000	Greater Mumbai (M Corp.) (Part)	Ward No. 1460	EB No. 448	680	20	297
42201000	Greater Mumbai (M Corp.) (Part)	Ward No. 1460	EB No. 449	570	5	-
42201000	Greater Mumbai (M Corp.) (Part)	Ward No. 1460	EB No. 450	588	19	-
42201000	Greater Mumbai (M Corp.) (Part)	Ward No. 1460	EB No. 451	612	13	-
42201000	Greater Mumbai (M Corp.) (Part)	Ward No. 1460	EB No. 452	602	6	-
42201000	Greater Mumbai (M Corp.) (Part)	Ward No. 1460	EB No. 453	504	-	-
42201000	Greater Mumbai (M Corp.) (Part)	Ward No. 1460	EB No. 454	385	18	-
42201000	Greater Mumbai (M Corp.) (Part)	Ward No. 1460	EB No. 455	425	-	-
42201000	Greater Mumbai (M Corp.) (Part)	Ward No. 1460	EB No. 456	543	-	-
42201000	Greater Mumbai (M Corp.) (Part)	Ward No. 1460	EB No. 457	515	-	-
42201000	Greater Mumbai (M Corp.) (Part)	Ward No. 1460	EB No. 458	366	-	-
42201000	Greater Mumbai (M Corp.) (Part)	Ward No. 1460	EB No. 459	462	-	-
42201000	Greater Mumbai (M Corp.) (Part)	Ward No. 1460	EB No. 460	676	-	-
42201000	Greater Mumbai (M Corp.) (Part)	Ward No. 1460	EB No. 461	548	-	-
42201000	Greater Mumbai (M Corp.) (Part)	Ward No. 1460	EB No. 462	516	6	-
42201000	Greater Mumbai (M Corp.) (Part)	Ward No. 1460	EB No. 463	339	-	60
42201000	Greater Mumbai (M Corp.) (Part)	Ward No. 1460	EB No. 464	655	8	-
42201000	Greater Mumbai (M Corp.) (Part)	Ward No. 1460	EB No. 465	620	-	-
42201000	Greater Mumbai (M Corp.) (Part)	Ward No. 1460	EB No. 466	299	-	-
42201000	Greater Mumbai (M Corp.) (Part)	Ward No. 1460	EB No. 467	601	6	-
42201000	Greater Mumbai (M Corp.) (Part)	Ward No. 1460	EB No. 468	582	9	2

APPENDIX TO DISTRICT PRIMARY CENSUS ABSTRACT -(Contd.)
TOTAL, SCHEDULED CASTES AND SCHEDULED TRIBES POPULATION - URBAN BLOCK WISE

Location Code	Name of town	Name of ward	Boundaries of urban block/ EB number	Total population	Scheduled Castes population	Scheduled Tribes population
1	2	3	4	5	6	7
42201000	Greater Mumbai (M Corp.) (Part)	Ward No. 1460	EB No. 469	499	16	-
42201000	Greater Mumbai (M Corp.) (Part)	Ward No. 1460	EB No. 470	643	23	-
42201000	Greater Mumbai (M Corp.) (Part)	Ward No. 1460	EB No. 471	520	74	-
42201000	Greater Mumbai (M Corp.) (Part)	Ward No. 1460	EB No. 472	373	-	-
42201000	Greater Mumbai (M Corp.) (Part)	Ward No. 1460	EB No. 473	664	3	17
42201000	Greater Mumbai (M Corp.) (Part)	Ward No. 1460	EB No. 474	758	49	-
42201000	Greater Mumbai (M Corp.) (Part)	Ward No. 1460	EB No. 475	624	35	7
42201000	Greater Mumbai (M Corp.) (Part)	Ward No. 1460	EB No. 476	394	5	4
42201000	Greater Mumbai (M Corp.) (Part)	Ward No. 1460	EB No. 477	660	27	3
42201000	Greater Mumbai (M Corp.) (Part)	Ward No. 1460	EB No. 478	636	44	13
42201000	Greater Mumbai (M Corp.) (Part)	Ward No. 1460	EB No. 479	839	46	6
42201000	Greater Mumbai (M Corp.) (Part)	Ward No. 1460	EB No. 480	925	69	-
42201000	Greater Mumbai (M Corp.) (Part)	Ward No. 1460	EB No. 481	487	-	-
42201000	Greater Mumbai (M Corp.) (Part)	Ward No. 1460	EB No. 482	614	5	-
42201000	Greater Mumbai (M Corp.) (Part)	Ward No. 1460	EB No. 483	699	175	-
42201000	Greater Mumbai (M Corp.) (Part)	Ward No. 1460	EB No. 484	464	52	3
42201000	Greater Mumbai (M Corp.) (Part)	Ward No. 1460	EB No. 485	554	22	-
42201000	Greater Mumbai (M Corp.) (Part)	Ward No. 1460	EB No. 486	395	9	-
42201000	Greater Mumbai (M Corp.) (Part)	Ward No. 1460	EB No. 487	564	21	2
42201000	Greater Mumbai (M Corp.) (Part)	Ward No. 1460	EB No. 488	479	32	68
42201000	Greater Mumbai (M Corp.) (Part)	Ward No. 1460	EB No. 489	362	24	5
42201000	Greater Mumbai (M Corp.) (Part)	Ward No. 1460	EB No. 490	616	29	-
42201000	Greater Mumbai (M Corp.) (Part)	Ward No. 1460	EB No. 491	359	3	18
42201000	Greater Mumbai (M Corp.) (Part)	Ward No. 1460	EB No. 492	456	14	-
42201000	Greater Mumbai (M Corp.) (Part)	Ward No. 1460	EB No. 493	594	42	-
42201000	Greater Mumbai (M Corp.) (Part)	Ward No. 1460	EB No. 494	373	65	-
42201000	Greater Mumbai (M Corp.) (Part)	Ward No. 1460	EB No. 495	382	118	-
42201000	Greater Mumbai (M Corp.) (Part)	Ward No. 1460	EB No. 496	495	72	11
42201000	Greater Mumbai (M Corp.) (Part)	Ward No. 1460	EB No. 497	514	22	12
42201000	Greater Mumbai (M Corp.) (Part)	Ward No. 1460	EB No. 498	351	-	-
42201000	Greater Mumbai (M Corp.) (Part)	Ward No. 1460	EB No. 499	633	-	11
42201000	Greater Mumbai (M Corp.) (Part)	Ward No. 1460	EB No. 500	589	25	5
42201000	Greater Mumbai (M Corp.) (Part)	Ward No. 1460	EB No. 501	461	39	25
42201000	Greater Mumbai (M Corp.) (Part)	Ward No. 1460	EB No. 502	600	19	5
42201000	Greater Mumbai (M Corp.) (Part)	Ward No. 1460	EB No. 503	654	20	-
42201000	Greater Mumbai (M Corp.) (Part)	Ward No. 1460	EB No. 504	486	10	5
42201000	Greater Mumbai (M Corp.) (Part)	Ward No. 1460	EB No. 505	396	-	-
42201000	Greater Mumbai (M Corp.) (Part)	Ward No. 1460	EB No. 506	479	5	-
42201000	Greater Mumbai (M Corp.) (Part)	Ward No. 1460	EB No. 507	371	1	-
42201000	Greater Mumbai (M Corp.) (Part)	Ward No. 1460	EB No. 508	508	-	-
42201000	Greater Mumbai (M Corp.) (Part)	Ward No. 1460	EB No. 509	567	10	-
42201000	Greater Mumbai (M Corp.) (Part)	Ward No. 1460	EB No. 510	599	-	-
42201000	Greater Mumbai (M Corp.) (Part)	Ward No. 1460	EB No. 511	520	-	-
42201000	Greater Mumbai (M Corp.) (Part)	Ward No. 1460	EB No. 512	388	-	-
42201000	Greater Mumbai (M Corp.) (Part)	Ward No. 1460	EB No. 513	551	-	-
42201000	Greater Mumbai (M Corp.) (Part)	Ward No. 1460	EB No. 514	595	-	-

APPENDIX TO DISTRICT PRIMARY CENSUS ABSTRACT -(Contd.)

TOTAL, SCHEDULED CASTES AND SCHEDULED TRIBES POPULATION - URBAN BLOCK WISE

Location Code	Name of town	Name of ward	Boundaries of urban block/ EB number	Total population	Scheduled Castes population	Scheduled Tribes population
1	2	3	4	5	6	7
42201000	Greater Mumbai (M Corp.) (Part)	Ward No. 1460	EB No. 515	573	-	-
42201000	Greater Mumbai (M Corp.) (Part)	Ward No. 1460	EB No. 516	447	-	-
42201000	Greater Mumbai (M Corp.) (Part)	Ward No. 1460	EB No. 517	435	-	-
42201000	Greater Mumbai (M Corp.) (Part)	Ward No. 1460	EB No. 518	465	-	-
42201000	Greater Mumbai (M Corp.) (Part)	Ward No. 1460	EB No. 519	570	-	7
42201000	Greater Mumbai (M Corp.) (Part)	Ward No. 1460	EB No. 520	590	28	-
42201000	Greater Mumbai (M Corp.) (Part)	Ward No. 1460	EB No. 521	587	4	-
42201000	Greater Mumbai (M Corp.) (Part)	Ward No. 1460	EB No. 522	440	4	-
42201000	Greater Mumbai (M Corp.) (Part)	Ward No. 1460	EB No. 523	557	2	-
42201000	Greater Mumbai (M Corp.) (Part)	Ward No. 1460	EB No. 524	556	6	4
42201000	Greater Mumbai (M Corp.) (Part)	Ward No. 1460	EB No. 525	529	37	10
42201000	Greater Mumbai (M Corp.) (Part)	Ward No. 1460	EB No. 526	578	8	-
42201000	Greater Mumbai (M Corp.) (Part)	Ward No. 1460	EB No. 527	556	-	-
42201000	Greater Mumbai (M Corp.) (Part)	Ward No. 1460	EB No. 528	493	-	-
42201000	Greater Mumbai (M Corp.) (Part)	Ward No. 1460	EB No. 529	563	-	-
42201000	Greater Mumbai (M Corp.) (Part)	Ward No. 1460	EB No. 530	629	-	-
42201000	Greater Mumbai (M Corp.) (Part)	Ward No. 1460	EB No. 531	477	-	-
42201000	Greater Mumbai (M Corp.) (Part)	Ward No. 1460	EB No. 532	468	-	-
42201000	Greater Mumbai (M Corp.) (Part)	Ward No. 1460	EB No. 533	544	32	-
42201000	Greater Mumbai (M Corp.) (Part)	Ward No. 1460	EB No. 534	514	46	5
42201000	Greater Mumbai (M Corp.) (Part)	Ward No. 1460	EB No. 535	512	28	-
42201000	Greater Mumbai (M Corp.) (Part)	Ward No. 1460	EB No. 536	563	14	21
42201000	Greater Mumbai (M Corp.) (Part)	Ward No. 1460	EB No. 537	498	-	-
42201000	Greater Mumbai (M Corp.) (Part)	Ward No. 1460	EB No. 538	531	9	-
42201000	Greater Mumbai (M Corp.) (Part)	Ward No. 1460	EB No. 539	580	11	-
42201000	Greater Mumbai (M Corp.) (Part)	Ward No. 1460	EB No. 540	521	16	-
42201000	Greater Mumbai (M Corp.) (Part)	Ward No. 1460	EB No. 541	575	19	18
42201000	Greater Mumbai (M Corp.) (Part)	Ward No. 1460	EB No. 542	517	18	-
42201000	Greater Mumbai (M Corp.) (Part)	Ward No. 1460	EB No. 543	518	236	-
42201000	Greater Mumbai (M Corp.) (Part)	Ward No. 1460	EB No. 544	523	127	-
42201000	Greater Mumbai (M Corp.) (Part)	Ward No. 1460	EB No. 545	653	-	-
42201000	Greater Mumbai (M Corp.) (Part)	Ward No. 1460	EB No. 546	587	-	-
42201000	Greater Mumbai (M Corp.) (Part)	Ward No. 1460	EB No. 547	539	29	-
42201000	Greater Mumbai (M Corp.) (Part)	Ward No. 1460	EB No. 548	567	18	-
42201000	Greater Mumbai (M Corp.) (Part)	Ward No. 1460	EB No. 549	534	16	-
42201000	Greater Mumbai (M Corp.) (Part)	Ward No. 1460	EB No. 550	440	51	9
42201000	Greater Mumbai (M Corp.) (Part)	Ward No. 1460	EB No. 551	488	107	-
42201000	Greater Mumbai (M Corp.) (Part)	Ward No. 1460	EB No. 552	500	-	-
42201000	Greater Mumbai (M Corp.) (Part)	Ward No. 1460	EB No. 553	474	49	-
42201000	Greater Mumbai (M Corp.) (Part)	Ward No. 1460	EB No. 554	657	20	-
42201000	Greater Mumbai (M Corp.) (Part)	Ward No. 1460	EB No. 555	526	27	-
42201000	Greater Mumbai (M Corp.) (Part)	Ward No. 1460	EB No. 556	479	17	-
42201000	Greater Mumbai (M Corp.) (Part)	Ward No. 1460	EB No. 557	372	23	4
42201000	Greater Mumbai (M Corp.) (Part)	Ward No. 1460	EB No. 558	408	-	-
42201000	Greater Mumbai (M Corp.) (Part)	Ward No. 1460	EB No. 559	382	-	-
42201000	Greater Mumbai (M Corp.) (Part)	Ward No. 1460	EB No. 560	458	7	-

APPENDIX TO DISTRICT PRIMARY CENSUS ABSTRACT -(Contd.)

TOTAL, SCHEDULED CASTES AND SCHEDULED TRIBES POPULATION - URBAN BLOCK WISE

Location Code	Name of town	Name of ward	Boundaries of urban block/ EB number	Total population	Scheduled Castes population	Scheduled Tribes population
1	2	3	4	5	6	7
42201000	Greater Mumbai (M Corp.) (Part)	Ward No. 1460	EB No. 561	243	6	7
42201000	Greater Mumbai (M Corp.) (Part)	Ward No. 1460	EB No. 562	249	-	-
42201000	Greater Mumbai (M Corp.) (Part)	Ward No. 1460	EB No. 563	434	-	-
42201000	Greater Mumbai (M Corp.) (Part)	Ward No. 1460	EB No. 564	463	-	-
42201000	Greater Mumbai (M Corp.) (Part)	Ward No. 1460	EB No. 565	510	7	-
42201000	Greater Mumbai (M Corp.) (Part)	Ward No. 1460	EB No. 566	284	-	16
42201000	Greater Mumbai (M Corp.) (Part)	Ward No. 1460	EB No. 567	240	-	-
42201000	Greater Mumbai (M Corp.) (Part)	Ward No. 1460	EB No. 568	518	5	6
42201000	Greater Mumbai (M Corp.) (Part)	Ward No. 1460	EB No. 569	462	-	-
42201000	Greater Mumbai (M Corp.) (Part)	Ward No. 1460	EB No. 570	301	7	-
42201000	Greater Mumbai (M Corp.) (Part)	Ward No. 1460	EB No. 571	383	5	-
42201000	Greater Mumbai (M Corp.) (Part)	Ward No. 1460	EB No. 572	392	-	-
42201000	Greater Mumbai (M Corp.) (Part)	Ward No. 1460	EB No. 573	504	-	27
42201000	Greater Mumbai (M Corp.) (Part)	Ward No. 1460	EB No. 574	426	22	49
42201000	Greater Mumbai (M Corp.) (Part)	Ward No. 1460	EB No. 575	136	6	-
42201000	Greater Mumbai (M Corp.) (Part)	Ward No. 1460	EB No. 576	9	-	-
42201000	Greater Mumbai (M Corp.) (Part)	Ward No. 1460	EB No. 577	388	12	-
42201000	Greater Mumbai (M Corp.) (Part)	Ward No. 1460	EB No. 578	375	36	-
42201000	Greater Mumbai (M Corp.) (Part)	Ward No. 1460	EB No. 579	528	4	-
42201000	Greater Mumbai (M Corp.) (Part)	Ward No. 1460	EB No. 580	513	25	-
42201000	Greater Mumbai (M Corp.) (Part)	Ward No. 1460	EB No. 581	364	-	-
42201000	Greater Mumbai (M Corp.) (Part)	Ward No. 1460	EB No. 582	466	-	-
42201000	Greater Mumbai (M Corp.) (Part)	Ward No. 1460	EB No. 583	463	60	-
42201000	Greater Mumbai (M Corp.) (Part)	Ward No. 1460	EB No. 584	649	36	12
42201000	Greater Mumbai (M Corp.) (Part)	Ward No. 1460	EB No. 585	81	29	-
42201000	Greater Mumbai (M Corp.) (Part)	Ward No. 1463	EB No. 1	540	6	-
42201000	Greater Mumbai (M Corp.) (Part)	Ward No. 1463	EB No. 2	564	-	-
42201000	Greater Mumbai (M Corp.) (Part)	Ward No. 1463	EB No. 3	473	-	-
42201000	Greater Mumbai (M Corp.) (Part)	Ward No. 1463	EB No. 4	501	-	-
42201000	Greater Mumbai (M Corp.) (Part)	Ward No. 1463	EB No. 5	571	7	-
42201000	Greater Mumbai (M Corp.) (Part)	Ward No. 1463	EB No. 6	583	-	-
42201000	Greater Mumbai (M Corp.) (Part)	Ward No. 1463	EB No. 7	617	-	-
42201000	Greater Mumbai (M Corp.) (Part)	Ward No. 1463	EB No. 8	527	-	-
42201000	Greater Mumbai (M Corp.) (Part)	Ward No. 1463	EB No. 9	508	-	4
42201000	Greater Mumbai (M Corp.) (Part)	Ward No. 1463	EB No. 10	484	-	-
42201000	Greater Mumbai (M Corp.) (Part)	Ward No. 1463	EB No. 11	411	-	-
42201000	Greater Mumbai (M Corp.) (Part)	Ward No. 1463	EB No. 12	461	-	-
42201000	Greater Mumbai (M Corp.) (Part)	Ward No. 1463	EB No. 13	503	7	-
42201000	Greater Mumbai (M Corp.) (Part)	Ward No. 1463	EB No. 14	440	-	-
42201000	Greater Mumbai (M Corp.) (Part)	Ward No. 1463	EB No. 15	566	-	8
42201000	Greater Mumbai (M Corp.) (Part)	Ward No. 1463	EB No. 16	436	-	-
42201000	Greater Mumbai (M Corp.) (Part)	Ward No. 1463	EB No. 17	638	-	-
42201000	Greater Mumbai (M Corp.) (Part)	Ward No. 1463	EB No. 18	283	-	-
42201000	Greater Mumbai (M Corp.) (Part)	Ward No. 1463	EB No. 19	498	164	4
42201000	Greater Mumbai (M Corp.) (Part)	Ward No. 1463	EB No. 20	625	-	8
42201000	Greater Mumbai (M Corp.) (Part)	Ward No. 1463	EB No. 21	783	27	1

APPENDIX TO DISTRICT PRIMARY CENSUS ABSTRACT -(Contd.)

TOTAL, SCHEDULED CASTES AND SCHEDULED TRIBES POPULATION - URBAN BLOCK WISE

Location Code	Name of town	Name of ward	Boundaries of urban block/ EB number	Total population	Scheduled Castes population	Scheduled Tribes population
1	2	3	4	5	6	7
42201000	Greater Mumbai (M Corp.) (Part)	Ward No. 1463	EB No. 22	602	-	3
42201000	Greater Mumbai (M Corp.) (Part)	Ward No. 1463	EB No. 23	447	2	-
42201000	Greater Mumbai (M Corp.) (Part)	Ward No. 1463	EB No. 24	490	3	7
42201000	Greater Mumbai (M Corp.) (Part)	Ward No. 1463	EB No. 25	607	4	-
42201000	Greater Mumbai (M Corp.) (Part)	Ward No. 1463	EB No. 26	577	4	-
42201000	Greater Mumbai (M Corp.) (Part)	Ward No. 1463	EB No. 27	666	18	-
42201000	Greater Mumbai (M Corp.) (Part)	Ward No. 1463	EB No. 28	533	6	7
42201000	Greater Mumbai (M Corp.) (Part)	Ward No. 1463	EB No. 29	570	-	-
42201000	Greater Mumbai (M Corp.) (Part)	Ward No. 1463	EB No. 30	562	25	-
42201000	Greater Mumbai (M Corp.) (Part)	Ward No. 1463	EB No. 31	432	-	-
42201000	Greater Mumbai (M Corp.) (Part)	Ward No. 1463	EB No. 32	523	-	6
42201000	Greater Mumbai (M Corp.) (Part)	Ward No. 1463	EB No. 33	511	25	10
42201000	Greater Mumbai (M Corp.) (Part)	Ward No. 1463	EB No. 34	454	-	12
42201000	Greater Mumbai (M Corp.) (Part)	Ward No. 1463	EB No. 35	566	-	-
42201000	Greater Mumbai (M Corp.) (Part)	Ward No. 1463	EB No. 36	544	5	5
42201000	Greater Mumbai (M Corp.) (Part)	Ward No. 1463	EB No. 37	598	-	-
42201000	Greater Mumbai (M Corp.) (Part)	Ward No. 1463	EB No. 38	607	14	-
42201000	Greater Mumbai (M Corp.) (Part)	Ward No. 1463	EB No. 39	581	19	-
42201000	Greater Mumbai (M Corp.) (Part)	Ward No. 1463	EB No. 40	599	-	-
42201000	Greater Mumbai (M Corp.) (Part)	Ward No. 1463	EB No. 41	596	12	-
42201000	Greater Mumbai (M Corp.) (Part)	Ward No. 1463	EB No. 42	656	-	-
42201000	Greater Mumbai (M Corp.) (Part)	Ward No. 1463	EB No. 43	537	44	-
42201000	Greater Mumbai (M Corp.) (Part)	Ward No. 1463	EB No. 44	518	-	-
42201000	Greater Mumbai (M Corp.) (Part)	Ward No. 1463	EB No. 45	532	18	-
42201000	Greater Mumbai (M Corp.) (Part)	Ward No. 1463	EB No. 46	499	-	-
42201000	Greater Mumbai (M Corp.) (Part)	Ward No. 1463	EB No. 47	367	6	-
42201000	Greater Mumbai (M Corp.) (Part)	Ward No. 1463	EB No. 48	488	2	-
42201000	Greater Mumbai (M Corp.) (Part)	Ward No. 1463	EB No. 49	545	7	-
42201000	Greater Mumbai (M Corp.) (Part)	Ward No. 1463	EB No. 50	534	14	-
42201000	Greater Mumbai (M Corp.) (Part)	Ward No. 1463	EB No. 51	528	1	-
42201000	Greater Mumbai (M Corp.) (Part)	Ward No. 1463	EB No. 52	553	15	-
42201000	Greater Mumbai (M Corp.) (Part)	Ward No. 1463	EB No. 53	554	-	4
42201000	Greater Mumbai (M Corp.) (Part)	Ward No. 1463	EB No. 54	644	12	8
42201000	Greater Mumbai (M Corp.) (Part)	Ward No. 1463	EB No. 55	464	-	-
42201000	Greater Mumbai (M Corp.) (Part)	Ward No. 1463	EB No. 56	480	-	-
42201000	Greater Mumbai (M Corp.) (Part)	Ward No. 1463	EB No. 57	641	9	-
42201000	Greater Mumbai (M Corp.) (Part)	Ward No. 1463	EB No. 58	573	6	-
42201000	Greater Mumbai (M Corp.) (Part)	Ward No. 1463	EB No. 59	603	2	-
42201000	Greater Mumbai (M Corp.) (Part)	Ward No. 1463	EB No. 60	452	-	-
42201000	Greater Mumbai (M Corp.) (Part)	Ward No. 1463	EB No. 61	274	-	-
42201000	Greater Mumbai (M Corp.) (Part)	Ward No. 1561	EB No. 1	303	9	28
42201000	Greater Mumbai (M Corp.) (Part)	Ward No. 1561	EB No. 2	372	-	123
42201000	Greater Mumbai (M Corp.) (Part)	Ward No. 1561	EB No. 3	495	6	-
42201000	Greater Mumbai (M Corp.) (Part)	Ward No. 1561	EB No. 4	371	-	-
42201000	Greater Mumbai (M Corp.) (Part)	Ward No. 1561	EB No. 5	318	-	-

APPENDIX TO DISTRICT PRIMARY CENSUS ABSTRACT -(Contd.)
TOTAL, SCHEDULED CASTES AND SCHEDULED TRIBES POPULATION - URBAN BLOCK WISE

Location Code	Name of town	Name of ward	Boundaries of urban block/ EB number	Total population	Scheduled Castes population	Scheduled Tribes population
1	2	3	4	5	6	7
42201000	Greater Mumbai (M Corp.) (Part)	Ward No. 1561	EB No. 6	412	13	59
42201000	Greater Mumbai (M Corp.) (Part)	Ward No. 1561	EB No. 7	292	-	2
42201000	Greater Mumbai (M Corp.) (Part)	Ward No. 1561	EB No. 8	463	104	-
42201000	Greater Mumbai (M Corp.) (Part)	Ward No. 1561	EB No. 9	568	-	4
42201000	Greater Mumbai (M Corp.) (Part)	Ward No. 1561	EB No. 10	566	8	-
42201000	Greater Mumbai (M Corp.) (Part)	Ward No. 1561	EB No. 11	340	8	4
42201000	Greater Mumbai (M Corp.) (Part)	Ward No. 1561	EB No. 12	427	12	-
42201000	Greater Mumbai (M Corp.) (Part)	Ward No. 1561	EB No. 13	457	-	-
42201000	Greater Mumbai (M Corp.) (Part)	Ward No. 1561	EB No. 14	700	10	9
42201000	Greater Mumbai (M Corp.) (Part)	Ward No. 1561	EB No. 15	392	-	12
42201000	Greater Mumbai (M Corp.) (Part)	Ward No. 1561	EB No. 16	338	13	4
42201000	Greater Mumbai (M Corp.) (Part)	Ward No. 1561	EB No. 17	417	12	-
42201000	Greater Mumbai (M Corp.) (Part)	Ward No. 1561	EB No. 18	354	5	64
42201000	Greater Mumbai (M Corp.) (Part)	Ward No. 1561	EB No. 19	504	-	-
42201000	Greater Mumbai (M Corp.) (Part)	Ward No. 1561	EB No. 20	497	-	-
42201000	Greater Mumbai (M Corp.) (Part)	Ward No. 1562	EB No. 1	343	-	-
42201000	Greater Mumbai (M Corp.) (Part)	Ward No. 1562	EB No. 2	292	4	-
42201000	Greater Mumbai (M Corp.) (Part)	Ward No. 1562	EB No. 3	498	-	-
42201000	Greater Mumbai (M Corp.) (Part)	Ward No. 1562	EB No. 4	384	-	4
42201000	Greater Mumbai (M Corp.) (Part)	Ward No. 1562	EB No. 5	359	-	-
42201000	Greater Mumbai (M Corp.) (Part)	Ward No. 1562	EB No. 6	225	-	-
42201000	Greater Mumbai (M Corp.) (Part)	Ward No. 1562	EB No. 7	546	-	-
42201000	Greater Mumbai (M Corp.) (Part)	Ward No. 1562	EB No. 8	573	-	-
42201000	Greater Mumbai (M Corp.) (Part)	Ward No. 1562	EB No. 9	288	-	-
42201000	Greater Mumbai (M Corp.) (Part)	Ward No. 1562	EB No. 10	361	-	-
42201000	Greater Mumbai (M Corp.) (Part)	Ward No. 1562	EB No. 11	366	-	-
42201000	Greater Mumbai (M Corp.) (Part)	Ward No. 1562	EB No. 12	328	-	-
42201000	Greater Mumbai (M Corp.) (Part)	Ward No. 1562	EB No. 13	461	-	-
42201000	Greater Mumbai (M Corp.) (Part)	Ward No. 1562	EB No. 14	304	-	-
42201000	Greater Mumbai (M Corp.) (Part)	Ward No. 1562	EB No. 15	321	-	-
42201000	Greater Mumbai (M Corp.) (Part)	Ward No. 1562	EB No. 16	334	-	-
42201000	Greater Mumbai (M Corp.) (Part)	Ward No. 1562	EB No. 17	648	-	-
42201000	Greater Mumbai (M Corp.) (Part)	Ward No. 1562	EB No. 18	329	-	27
42201000	Greater Mumbai (M Corp.) (Part)	Ward No. 1562	EB No. 19	310	-	-
42201000	Greater Mumbai (M Corp.) (Part)	Ward No. 1562	EB No. 20	382	-	56
42201000	Greater Mumbai (M Corp.) (Part)	Ward No. 1562	EB No. 21	400	-	-
42201000	Greater Mumbai (M Corp.) (Part)	Ward No. 1562	EB No. 22	302	-	-
42201000	Greater Mumbai (M Corp.) (Part)	Ward No. 1562	EB No. 23	416	-	-
42201000	Greater Mumbai (M Corp.) (Part)	Ward No. 1562	EB No. 24	361	-	-
42201000	Greater Mumbai (M Corp.) (Part)	Ward No. 1562	EB No. 25	300	9	-
42201000	Greater Mumbai (M Corp.) (Part)	Ward No. 1562	EB No. 26	400	-	-
42201000	Greater Mumbai (M Corp.) (Part)	Ward No. 1562	EB No. 27	365	-	-
42201000	Greater Mumbai (M Corp.) (Part)	Ward No. 1562	EB No. 28	370	-	-
42201000	Greater Mumbai (M Corp.) (Part)	Ward No. 1562	EB No. 29	382	-	-
42201000	Greater Mumbai (M Corp.) (Part)	Ward No. 1562	EB No. 30	384	-	89
42201000	Greater Mumbai (M Corp.) (Part)	Ward No. 1562	EB No. 31	203	-	3

APPENDIX TO DISTRICT PRIMARY CENSUS ABSTRACT -(Contd.)

TOTAL, SCHEDULED CASTES AND SCHEDULED TRIBES POPULATION - URBAN BLOCK WISE

Location Code	Name of town	Name of ward	Boundaries of urban block/ EB number	Total population	Scheduled Castes population	Scheduled Tribes population
1	2	3	4	5	6	7
42201000	Greater Mumbai (M Corp.) (Part)	Ward No. 1562	EB No. 32	570	4	-
42201000	Greater Mumbai (M Corp.) (Part)	Ward No. 1562	EB No. 33	640	-	-
42201000	Greater Mumbai (M Corp.) (Part)	Ward No. 1562	EB No. 34	400	4	-
42201000	Greater Mumbai (M Corp.) (Part)	Ward No. 1562	EB No. 35	260	-	-
42201000	Greater Mumbai (M Corp.) (Part)	Ward No. 1562	EB No. 36	413	-	-
42201000	Greater Mumbai (M Corp.) (Part)	Ward No. 1562	EB No. 37	407	-	-
42201000	Greater Mumbai (M Corp.) (Part)	Ward No. 1562	EB No. 38	342	-	-
42201000	Greater Mumbai (M Corp.) (Part)	Ward No. 1562	EB No. 39	302	-	-
42201000	Greater Mumbai (M Corp.) (Part)	Ward No. 1562	EB No. 40	506	16	26
42201000	Greater Mumbai (M Corp.) (Part)	Ward No. 1562	EB No. 41	209	28	-
42201000	Greater Mumbai (M Corp.) (Part)	Ward No. 1562	EB No. 42	337	-	-
42201000	Greater Mumbai (M Corp.) (Part)	Ward No. 1562	EB No. 43	462	13	-
42201000	Greater Mumbai (M Corp.) (Part)	Ward No. 1562	EB No. 44	315	-	-
42201000	Greater Mumbai (M Corp.) (Part)	Ward No. 1562	EB No. 45	352	-	-
42201000	Greater Mumbai (M Corp.) (Part)	Ward No. 1562	EB No. 46	358	-	-
42201000	Greater Mumbai (M Corp.) (Part)	Ward No. 1562	EB No. 47	250	-	-
42201000	Greater Mumbai (M Corp.) (Part)	Ward No. 1562	EB No. 48	271	-	4
42201000	Greater Mumbai (M Corp.) (Part)	Ward No. 1562	EB No. 49	322	-	-
42201000	Greater Mumbai (M Corp.) (Part)	Ward No. 1562	EB No. 50	373	2	-
42201000	Greater Mumbai (M Corp.) (Part)	Ward No. 1562	EB No. 51	228	-	-
42201000	Greater Mumbai (M Corp.) (Part)	Ward No. 1562	EB No. 52	646	-	8
42201000	Greater Mumbai (M Corp.) (Part)	Ward No. 1562	EB No. 53	672	5	-
42201000	Greater Mumbai (M Corp.) (Part)	Ward No. 1562	EB No. 54	631	-	5
42201000	Greater Mumbai (M Corp.) (Part)	Ward No. 1562	EB No. 55	669	6	26
42201000	Greater Mumbai (M Corp.) (Part)	Ward No. 1562	EB No. 56	476	-	-
42201000	Greater Mumbai (M Corp.) (Part)	Ward No. 1562	EB No. 57	268	-	-
42201000	Greater Mumbai (M Corp.) (Part)	Ward No. 1562	EB No. 58	303	-	-
42201000	Greater Mumbai (M Corp.) (Part)	Ward No. 1562	EB No. 59	349	-	-
42201000	Greater Mumbai (M Corp.) (Part)	Ward No. 1562	EB No. 60	280	-	-
42201000	Greater Mumbai (M Corp.) (Part)	Ward No. 1562	EB No. 61	372	-	-
42201000	Greater Mumbai (M Corp.) (Part)	Ward No. 1562	EB No. 62	389	-	-
42201000	Greater Mumbai (M Corp.) (Part)	Ward No. 1562	EB No. 63	372	7	-
42201000	Greater Mumbai (M Corp.) (Part)	Ward No. 1562	EB No. 64	324	-	-
42201000	Greater Mumbai (M Corp.) (Part)	Ward No. 1562	EB No. 65	284	19	12
42201000	Greater Mumbai (M Corp.) (Part)	Ward No. 1562	EB No. 66	165	-	-
42201000	Greater Mumbai (M Corp.) (Part)	Ward No. 1562	EB No. 67	502	-	-
42201000	Greater Mumbai (M Corp.) (Part)	Ward No. 1562	EB No. 68	193	-	-
42201000	Greater Mumbai (M Corp.) (Part)	Ward No. 1562	EB No. 69	222	-	-
42201000	Greater Mumbai (M Corp.) (Part)	Ward No. 1562	EB No. 70	374	-	-
42201000	Greater Mumbai (M Corp.) (Part)	Ward No. 1562	EB No. 71	417	-	-
42201000	Greater Mumbai (M Corp.) (Part)	Ward No. 1562	EB No. 72	171	-	-
42201000	Greater Mumbai (M Corp.) (Part)	Ward No. 1562	EB No. 73	242	-	-
42201000	Greater Mumbai (M Corp.) (Part)	Ward No. 1562	EB No. 74	234	-	-
42201000	Greater Mumbai (M Corp.) (Part)	Ward No. 1562	EB No. 75	161	-	-
42201000	Greater Mumbai (M Corp.) (Part)	Ward No. 1562	EB No. 76	300	-	-
42201000	Greater Mumbai (M Corp.) (Part)	Ward No. 1562	EB No. 77	683	-	-

APPENDIX TO DISTRICT PRIMARY CENSUS ABSTRACT -(Contd.)
TOTAL, SCHEDULED CASTES AND SCHEDULED TRIBES POPULATION - URBAN BLOCK WISE

Location Code	Name of town	Name of ward	Boundaries of urban block/ EB number	Total population	Scheduled Castes population	Scheduled Tribes population
1	2	3	4	5	6	7
42201000	Greater Mumbai (M Corp.) (Part)	Ward No. 1562	EB No. 78	593	-	-
42201000	Greater Mumbai (M Corp.) (Part)	Ward No. 1562	EB No. 79	380	10	-
42201000	Greater Mumbai (M Corp.) (Part)	Ward No. 1562	EB No. 80	612	-	-
42201000	Greater Mumbai (M Corp.) (Part)	Ward No. 1562	EB No. 81	511	-	-
42201000	Greater Mumbai (M Corp.) (Part)	Ward No. 1562	EB No. 82	395	5	-
42201000	Greater Mumbai (M Corp.) (Part)	Ward No. 1562	EB No. 83	478	-	6
42201000	Greater Mumbai (M Corp.) (Part)	Ward No. 1562	EB No. 84	331	-	-
42201000	Greater Mumbai (M Corp.) (Part)	Ward No. 1562	EB No. 85	493	4	-
42201000	Greater Mumbai (M Corp.) (Part)	Ward No. 1562	EB No. 86	333	-	-
42201000	Greater Mumbai (M Corp.) (Part)	Ward No. 1562	EB No. 87	378	-	-
42201000	Greater Mumbai (M Corp.) (Part)	Ward No. 1562	EB No. 88	345	-	-
42201000	Greater Mumbai (M Corp.) (Part)	Ward No. 1562	EB No. 89	352	-	-
42201000	Greater Mumbai (M Corp.) (Part)	Ward No. 1562	EB No. 90	603	3	3
42201000	Greater Mumbai (M Corp.) (Part)	Ward No. 1562	EB No. 91	383	-	-
42201000	Greater Mumbai (M Corp.) (Part)	Ward No. 1562	EB No. 92	312	-	-
42201000	Greater Mumbai (M Corp.) (Part)	Ward No. 1562	EB No. 93	283	-	-
42201000	Greater Mumbai (M Corp.) (Part)	Ward No. 1562	EB No. 94	380	4	-
42201000	Greater Mumbai (M Corp.) (Part)	Ward No. 1562	EB No. 95	311	18	-
42201000	Greater Mumbai (M Corp.) (Part)	Ward No. 1562	EB No. 96	309	-	-
42201000	Greater Mumbai (M Corp.) (Part)	Ward No. 1562	EB No. 97	302	-	16
42201000	Greater Mumbai (M Corp.) (Part)	Ward No. 1562	EB No. 98	389	-	-
42201000	Greater Mumbai (M Corp.) (Part)	Ward No. 1562	EB No. 99	353	-	-
42201000	Greater Mumbai (M Corp.) (Part)	Ward No. 1562	EB No. 100	234	-	-
42201000	Greater Mumbai (M Corp.) (Part)	Ward No. 1562	EB No. 101	376	-	2
42201000	Greater Mumbai (M Corp.) (Part)	Ward No. 1562	EB No. 102	624	-	-
42201000	Greater Mumbai (M Corp.) (Part)	Ward No. 1562	EB No. 103	610	-	6
42201000	Greater Mumbai (M Corp.) (Part)	Ward No. 1562	EB No. 104	630	-	-
42201000	Greater Mumbai (M Corp.) (Part)	Ward No. 1562	EB No. 105	456	-	-
42201000	Greater Mumbai (M Corp.) (Part)	Ward No. 1562	EB No. 106	353	-	-
42201000	Greater Mumbai (M Corp.) (Part)	Ward No. 1562	EB No. 107	394	-	-
42201000	Greater Mumbai (M Corp.) (Part)	Ward No. 1562	EB No. 108	483	-	-
42201000	Greater Mumbai (M Corp.) (Part)	Ward No. 1562	EB No. 109	301	-	2
42201000	Greater Mumbai (M Corp.) (Part)	Ward No. 1562	EB No. 110	408	-	-
42201000	Greater Mumbai (M Corp.) (Part)	Ward No. 1562	EB No. 111	448	-	-
42201000	Greater Mumbai (M Corp.) (Part)	Ward No. 1562	EB No. 112	309	-	-
42201000	Greater Mumbai (M Corp.) (Part)	Ward No. 1562	EB No. 113	605	11	-
42201000	Greater Mumbai (M Corp.) (Part)	Ward No. 1562	EB No. 114	301	-	-
42201000	Greater Mumbai (M Corp.) (Part)	Ward No. 1562	EB No. 115	276	14	-
42201000	Greater Mumbai (M Corp.) (Part)	Ward No. 1562	EB No. 116	583	-	-
42201000	Greater Mumbai (M Corp.) (Part)	Ward No. 1562	EB No. 117	267	-	8
42201000	Greater Mumbai (M Corp.) (Part)	Ward No. 1562	EB No. 118	311	-	-
42201000	Greater Mumbai (M Corp.) (Part)	Ward No. 1562	EB No. 119	331	-	-
42201000	Greater Mumbai (M Corp.) (Part)	Ward No. 1562	EB No. 120	272	-	-
42201000	Greater Mumbai (M Corp.) (Part)	Ward No. 1562	EB No. 121	253	-	-
42201000	Greater Mumbai (M Corp.) (Part)	Ward No. 1562	EB No. 122	205	-	-
42201000	Greater Mumbai (M Corp.) (Part)	Ward No. 1562	EB No. 123	644	13	-

APPENDIX TO DISTRICT PRIMARY CENSUS ABSTRACT -(Contd.)

TOTAL, SCHEDULED CASTES AND SCHEDULED TRIBES POPULATION - URBAN BLOCK WISE

Location Code	Name of town	Name of ward	Boundaries of urban block/ EB number	Total population	Scheduled Castes population	Scheduled Tribes population
1	2	3	4	5	6	7
42201000	Greater Mumbai (M Corp.) (Part)	Ward No. 1562	EB No. 124	483	44	-
42201000	Greater Mumbai (M Corp.) (Part)	Ward No. 1562	EB No. 125	483	4	-
42201000	Greater Mumbai (M Corp.) (Part)	Ward No. 1562	EB No. 126	471	-	-
42201000	Greater Mumbai (M Corp.) (Part)	Ward No. 1562	EB No. 127	532	5	7
42201000	Greater Mumbai (M Corp.) (Part)	Ward No. 1562	EB No. 128	236	-	-
42201000	Greater Mumbai (M Corp.) (Part)	Ward No. 1562	EB No. 129	367	-	-
42201000	Greater Mumbai (M Corp.) (Part)	Ward No. 1562	EB No. 130	372	-	-
42201000	Greater Mumbai (M Corp.) (Part)	Ward No. 1562	EB No. 131	278	-	-
42201000	Greater Mumbai (M Corp.) (Part)	Ward No. 1562	EB No. 132	463	-	-
42201000	Greater Mumbai (M Corp.) (Part)	Ward No. 1562	EB No. 133	533	-	-
42201000	Greater Mumbai (M Corp.) (Part)	Ward No. 1562	EB No. 134	354	-	-
42201000	Greater Mumbai (M Corp.) (Part)	Ward No. 1562	EB No. 135	332	-	-
42201000	Greater Mumbai (M Corp.) (Part)	Ward No. 1562	EB No. 136	518	4	4
42201000	Greater Mumbai (M Corp.) (Part)	Ward No. 1562	EB No. 137	617	7	-
42201000	Greater Mumbai (M Corp.) (Part)	Ward No. 1562	EB No. 138	374	16	-
42201000	Greater Mumbai (M Corp.) (Part)	Ward No. 1562	EB No. 139	342	-	-
42201000	Greater Mumbai (M Corp.) (Part)	Ward No. 1562	EB No. 140	339	8	-
42201000	Greater Mumbai (M Corp.) (Part)	Ward No. 1562	EB No. 141	237	-	-
42201000	Greater Mumbai (M Corp.) (Part)	Ward No. 1562	EB No. 142	356	-	-
42201000	Greater Mumbai (M Corp.) (Part)	Ward No. 1562	EB No. 143	267	-	-
42201000	Greater Mumbai (M Corp.) (Part)	Ward No. 1562	EB No. 144	382	-	-
42201000	Greater Mumbai (M Corp.) (Part)	Ward No. 1562	EB No. 145	285	5	-
42201000	Greater Mumbai (M Corp.) (Part)	Ward No. 1562	EB No. 146	580	-	-
42201000	Greater Mumbai (M Corp.) (Part)	Ward No. 1562	EB No. 147	814	5	-
42201000	Greater Mumbai (M Corp.) (Part)	Ward No. 1562	EB No. 148	404	-	-
42201000	Greater Mumbai (M Corp.) (Part)	Ward No. 1562	EB No. 149	498	-	-
42201000	Greater Mumbai (M Corp.) (Part)	Ward No. 1562	EB No. 150	566	-	-
42201000	Greater Mumbai (M Corp.) (Part)	Ward No. 1562	EB No. 151	387	4	-
42201000	Greater Mumbai (M Corp.) (Part)	Ward No. 1562	EB No. 152	488	3	3
42201000	Greater Mumbai (M Corp.) (Part)	Ward No. 1562	EB No. 153	443	-	-
42201000	Greater Mumbai (M Corp.) (Part)	Ward No. 1562	EB No. 154	400	232	-
42201000	Greater Mumbai (M Corp.) (Part)	Ward No. 1562	EB No. 155	367	96	-
42201000	Greater Mumbai (M Corp.) (Part)	Ward No. 1562	EB No. 156	639	12	-
42201000	Greater Mumbai (M Corp.) (Part)	Ward No. 1562	EB No. 157	329	-	-
42201000	Greater Mumbai (M Corp.) (Part)	Ward No. 1562	EB No. 158	267	140	-
42201000	Greater Mumbai (M Corp.) (Part)	Ward No. 1562	EB No. 159	571	5	-
42201000	Greater Mumbai (M Corp.) (Part)	Ward No. 1562	EB No. 160	530	80	-
42201000	Greater Mumbai (M Corp.) (Part)	Ward No. 1562	EB No. 161	565	-	-
42201000	Greater Mumbai (M Corp.) (Part)	Ward No. 1562	EB No. 162	331	-	-
42201000	Greater Mumbai (M Corp.) (Part)	Ward No. 1562	EB No. 163	289	-	-
42201000	Greater Mumbai (M Corp.) (Part)	Ward No. 1562	EB No. 164	491	3	-
42201000	Greater Mumbai (M Corp.) (Part)	Ward No. 1562	EB No. 165	160	-	-
42201000	Greater Mumbai (M Corp.) (Part)	Ward No. 1562	EB No. 166	472	9	-
42201000	Greater Mumbai (M Corp.) (Part)	Ward No. 1562	EB No. 167	301	-	3
42201000	Greater Mumbai (M Corp.) (Part)	Ward No. 1562	EB No. 168	273	-	-
42201000	Greater Mumbai (M Corp.) (Part)	Ward No. 1562	EB No. 169	381	-	-

APPENDIX TO DISTRICT PRIMARY CENSUS ABSTRACT -(Contd.)

TOTAL, SCHEDULED CASTES AND SCHEDULED TRIBES POPULATION - URBAN BLOCK WISE

Location Code	Name of town	Name of ward	Boundaries of urban block/ EB number	Total population	Scheduled Castes population	Scheduled Tribes population
1	2	3	4	5	6	7
42201000	Greater Mumbai (M Corp.) (Part)	Ward No. 1562	EB No. 170	246	-	-
42201000	Greater Mumbai (M Corp.) (Part)	Ward No. 1562	EB No. 171	320	-	-
42201000	Greater Mumbai (M Corp.) (Part)	Ward No. 1562	EB No. 172	271	-	-
42201000	Greater Mumbai (M Corp.) (Part)	Ward No. 1562	EB No. 173	680	-	6
42201000	Greater Mumbai (M Corp.) (Part)	Ward No. 1562	EB No. 174	358	3	-
42201000	Greater Mumbai (M Corp.) (Part)	Ward No. 1562	EB No. 175	413	1	3
42201000	Greater Mumbai (M Corp.) (Part)	Ward No. 1562	EB No. 176	230	-	-
42201000	Greater Mumbai (M Corp.) (Part)	Ward No. 1562	EB No. 177	441	-	-
42201000	Greater Mumbai (M Corp.) (Part)	Ward No. 1562	EB No. 178	356	-	-
42201000	Greater Mumbai (M Corp.) (Part)	Ward No. 1562	EB No. 179	331	3	-
42201000	Greater Mumbai (M Corp.) (Part)	Ward No. 1562	EB No. 180	658	5	-
42201000	Greater Mumbai (M Corp.) (Part)	Ward No. 1562	EB No. 181	598	-	-
42201000	Greater Mumbai (M Corp.) (Part)	Ward No. 1562	EB No. 182	329	3	1
42201000	Greater Mumbai (M Corp.) (Part)	Ward No. 1562	EB No. 183	362	-	-
42201000	Greater Mumbai (M Corp.) (Part)	Ward No. 1562	EB No. 184	602	-	-
42201000	Greater Mumbai (M Corp.) (Part)	Ward No. 1562	EB No. 185	606	-	20
42201000	Greater Mumbai (M Corp.) (Part)	Ward No. 1562	EB No. 186	593	4	18
42201000	Greater Mumbai (M Corp.) (Part)	Ward No. 1562	EB No. 187	658	13	21
42201000	Greater Mumbai (M Corp.) (Part)	Ward No. 1562	EB No. 188	594	5	9
42201000	Greater Mumbai (M Corp.) (Part)	Ward No. 1562	EB No. 189	666	8	15
42201000	Greater Mumbai (M Corp.) (Part)	Ward No. 1562	EB No. 190	652	18	-
42201000	Greater Mumbai (M Corp.) (Part)	Ward No. 1562	EB No. 191	565	5	-
42201000	Greater Mumbai (M Corp.) (Part)	Ward No. 1562	EB No. 192	357	4	13
42201000	Greater Mumbai (M Corp.) (Part)	Ward No. 1562	EB No. 193	324	-	-
42201000	Greater Mumbai (M Corp.) (Part)	Ward No. 1562	EB No. 194	558	-	5
42201000	Greater Mumbai (M Corp.) (Part)	Ward No. 1562	EB No. 195	746	-	-
42201000	Greater Mumbai (M Corp.) (Part)	Ward No. 1562	EB No. 196	537	16	-
42201000	Greater Mumbai (M Corp.) (Part)	Ward No. 1562	EB No. 197	334	12	-
42201000	Greater Mumbai (M Corp.) (Part)	Ward No. 1562	EB No. 198	337	5	-
42201000	Greater Mumbai (M Corp.) (Part)	Ward No. 1562	EB No. 199	616	6	-
42201000	Greater Mumbai (M Corp.) (Part)	Ward No. 1562	EB No. 200	609	-	-
42201000	Greater Mumbai (M Corp.) (Part)	Ward No. 1562	EB No. 201	326	-	1
42201000	Greater Mumbai (M Corp.) (Part)	Ward No. 1562	EB No. 202	411	-	-
42201000	Greater Mumbai (M Corp.) (Part)	Ward No. 1562	EB No. 203	387	20	-
42201000	Greater Mumbai (M Corp.) (Part)	Ward No. 1562	EB No. 204	351	12	6
42201000	Greater Mumbai (M Corp.) (Part)	Ward No. 1562	EB No. 205	526	22	-
42201000	Greater Mumbai (M Corp.) (Part)	Ward No. 1562	EB No. 206	601	-	-
42201000	Greater Mumbai (M Corp.) (Part)	Ward No. 1562	EB No. 207	385	-	48
42201000	Greater Mumbai (M Corp.) (Part)	Ward No. 1562	EB No. 208	373	24	-
42201000	Greater Mumbai (M Corp.) (Part)	Ward No. 1562	EB No. 209	404	5	-
42201000	Greater Mumbai (M Corp.) (Part)	Ward No. 1562	EB No. 210	429	-	13
42201000	Greater Mumbai (M Corp.) (Part)	Ward No. 1562	EB No. 211	603	13	16
42201000	Greater Mumbai (M Corp.) (Part)	Ward No. 1562	EB No. 212	630	-	-
42201000	Greater Mumbai (M Corp.) (Part)	Ward No. 1562	EB No. 213	363	9	-
42201000	Greater Mumbai (M Corp.) (Part)	Ward No. 1562	EB No. 214	428	6	15
42201000	Greater Mumbai (M Corp.) (Part)	Ward No. 1562	EB No. 215	264	-	-

APPENDIX TO DISTRICT PRIMARY CENSUS ABSTRACT -(Contd.)

TOTAL, SCHEDULED CASTES AND SCHEDULED TRIBES POPULATION - URBAN BLOCK WISE

Location Code	Name of town	Name of ward	Boundaries of urban block/ EB number	Total population	Scheduled Castes population	Scheduled Tribes population
1	2	3	4	5	6	7
42201000	Greater Mumbai (M Corp.) (Part)	Ward No. 1562	EB No. 216	561	-	-
42201000	Greater Mumbai (M Corp.) (Part)	Ward No. 1562	EB No. 217	631	-	4
42201000	Greater Mumbai (M Corp.) (Part)	Ward No. 1562	EB No. 218	487	4	-
42201000	Greater Mumbai (M Corp.) (Part)	Ward No. 1562	EB No. 219	410	11	4
42201000	Greater Mumbai (M Corp.) (Part)	Ward No. 1562	EB No. 220	258	-	-
42201000	Greater Mumbai (M Corp.) (Part)	Ward No. 1562	EB No. 221	374	20	2
42201000	Greater Mumbai (M Corp.) (Part)	Ward No. 1562	EB No. 222	417	27	-
42201000	Greater Mumbai (M Corp.) (Part)	Ward No. 1562	EB No. 223	423	-	-
42201000	Greater Mumbai (M Corp.) (Part)	Ward No. 1562	EB No. 224	246	-	-
42201000	Greater Mumbai (M Corp.) (Part)	Ward No. 1562	EB No. 225	508	-	-
42201000	Greater Mumbai (M Corp.) (Part)	Ward No. 1562	EB No. 226	368	-	-
42201000	Greater Mumbai (M Corp.) (Part)	Ward No. 1562	EB No. 227	480	6	5
42201000	Greater Mumbai (M Corp.) (Part)	Ward No. 1562	EB No. 228	297	-	-
42201000	Greater Mumbai (M Corp.) (Part)	Ward No. 1562	EB No. 229	362	-	-
42201000	Greater Mumbai (M Corp.) (Part)	Ward No. 1562	EB No. 230	615	-	-
42201000	Greater Mumbai (M Corp.) (Part)	Ward No. 1562	EB No. 231	369	-	-
42201000	Greater Mumbai (M Corp.) (Part)	Ward No. 1562	EB No. 232	383	-	-
42201000	Greater Mumbai (M Corp.) (Part)	Ward No. 1562	EB No. 233	393	3	-
42201000	Greater Mumbai (M Corp.) (Part)	Ward No. 1562	EB No. 234	424	-	-
42201000	Greater Mumbai (M Corp.) (Part)	Ward No. 1562	EB No. 235	419	3	11
42201000	Greater Mumbai (M Corp.) (Part)	Ward No. 1562	EB No. 236	263	5	-
42201000	Greater Mumbai (M Corp.) (Part)	Ward No. 1562	EB No. 237	430	4	-
42201000	Greater Mumbai (M Corp.) (Part)	Ward No. 1562	EB No. 238	550	-	-
42201000	Greater Mumbai (M Corp.) (Part)	Ward No. 1562	EB No. 240	156	39	-
42201000	Greater Mumbai (M Corp.) (Part)	Ward No. 1562	EB No. 241	348	-	-
42201000	Greater Mumbai (M Corp.) (Part)	Ward No. 1562	EB No. 242	385	41	8
42201000	Greater Mumbai (M Corp.) (Part)	Ward No. 1562	EB No. 243	585	38	11
42201000	Greater Mumbai (M Corp.) (Part)	Ward No. 1562	EB No. 244	617	108	20
42201000	Greater Mumbai (M Corp.) (Part)	Ward No. 1562	EB No. 245	708	62	-
42201000	Greater Mumbai (M Corp.) (Part)	Ward No. 1562	EB No. 246	585	10	-
42201000	Greater Mumbai (M Corp.) (Part)	Ward No. 1562	EB No. 247	646	-	-
42201000	Greater Mumbai (M Corp.) (Part)	Ward No. 1562	EB No. 248	659	140	27
42201000	Greater Mumbai (M Corp.) (Part)	Ward No. 1562	EB No. 249	292	-	-
42201000	Greater Mumbai (M Corp.) (Part)	Ward No. 1562	EB No. 250	363	5	-
42201000	Greater Mumbai (M Corp.) (Part)	Ward No. 1562	EB No. 251	228	-	-
42201000	Greater Mumbai (M Corp.) (Part)	Ward No. 1562	EB No. 252	336	-	-
42201000	Greater Mumbai (M Corp.) (Part)	Ward No. 1562	EB No. 253	388	6	-
42201000	Greater Mumbai (M Corp.) (Part)	Ward No. 1562	EB No. 254	341	-	-
42201000	Greater Mumbai (M Corp.) (Part)	Ward No. 1562	EB No. 255	449	-	-
42201000	Greater Mumbai (M Corp.) (Part)	Ward No. 1562	EB No. 256	491	-	-
42201000	Greater Mumbai (M Corp.) (Part)	Ward No. 1562	EB No. 257	292	-	-
42201000	Greater Mumbai (M Corp.) (Part)	Ward No. 1562	EB No. 258	316	-	-
42201000	Greater Mumbai (M Corp.) (Part)	Ward No. 1562	EB No. 259	313	-	-
42201000	Greater Mumbai (M Corp.) (Part)	Ward No. 1562	EB No. 260	424	-	3
42201000	Greater Mumbai (M Corp.) (Part)	Ward No. 1562	EB No. 261	428	6	5
42201000	Greater Mumbai (M Corp.) (Part)	Ward No. 1562	EB No. 262	403	-	-

APPENDIX TO DISTRICT PRIMARY CENSUS ABSTRACT -(Contd.)
TOTAL, SCHEDULED CASTES AND SCHEDULED TRIBES POPULATION - URBAN BLOCK WISE

Location Code	Name of town	Name of ward	Boundaries of urban block/ EB number	Total population	Scheduled Castes population	Scheduled Tribes population
1	2	3	4	5	6	7
42201000	Greater Mumbai (M Corp.) (Part)	Ward No. 1562	EB No. 263	557	4	7
42201000	Greater Mumbai (M Corp.) (Part)	Ward No. 1562	EB No. 264	590	9	-
42201000	Greater Mumbai (M Corp.) (Part)	Ward No. 1562	EB No. 265	385	-	12
42201000	Greater Mumbai (M Corp.) (Part)	Ward No. 1562	EB No. 266	276	5	-
42201000	Greater Mumbai (M Corp.) (Part)	Ward No. 1562	EB No. 267	354	-	-
42201000	Greater Mumbai (M Corp.) (Part)	Ward No. 1562	EB No. 268	278	-	-
42201000	Greater Mumbai (M Corp.) (Part)	Ward No. 1562	EB No. 269	571	3	-
42201000	Greater Mumbai (M Corp.) (Part)	Ward No. 1562	EB No. 270	332	10	-
42201000	Greater Mumbai (M Corp.) (Part)	Ward No. 1562	EB No. 271	379	2	-
42201000	Greater Mumbai (M Corp.) (Part)	Ward No. 1562	EB No. 272	557	12	7
42201000	Greater Mumbai (M Corp.) (Part)	Ward No. 1562	EB No. 273	616	-	-
42201000	Greater Mumbai (M Corp.) (Part)	Ward No. 1562	EB No. 274	347	-	2
42201000	Greater Mumbai (M Corp.) (Part)	Ward No. 1562	EB No. 275	397	-	-
42201000	Greater Mumbai (M Corp.) (Part)	Ward No. 1562	EB No. 276	585	75	-
42201000	Greater Mumbai (M Corp.) (Part)	Ward No. 1562	EB No. 277	634	19	-
42201000	Greater Mumbai (M Corp.) (Part)	Ward No. 1562	EB No. 278	498	-	-
42201000	Greater Mumbai (M Corp.) (Part)	Ward No. 1562	EB No. 279	558	-	-
42201000	Greater Mumbai (M Corp.) (Part)	Ward No. 1562	EB No. 280	679	8	-
42201000	Greater Mumbai (M Corp.) (Part)	Ward No. 1562	EB No. 281	166	-	-
42201000	Greater Mumbai (M Corp.) (Part)	Ward No. 1562	EB No. 282	424	54	-
42201000	Greater Mumbai (M Corp.) (Part)	Ward No. 1562	EB No. 283	405	8	-
42201000	Greater Mumbai (M Corp.) (Part)	Ward No. 1562	EB No. 284	435	-	-
42201000	Greater Mumbai (M Corp.) (Part)	Ward No. 1562	EB No. 285	567	101	-
42201000	Greater Mumbai (M Corp.) (Part)	Ward No. 1562	EB No. 286	109	-	-
42201000	Greater Mumbai (M Corp.) (Part)	Ward No. 1562	EB No. 287	627	6	-
42201000	Greater Mumbai (M Corp.) (Part)	Ward No. 1562	EB No. 288	389	-	-
42201000	Greater Mumbai (M Corp.) (Part)	Ward No. 1562	EB No. 289	851	394	-
42201000	Greater Mumbai (M Corp.) (Part)	Ward No. 1562	EB No. 290	244	-	-
42201000	Greater Mumbai (M Corp.) (Part)	Ward No. 1562	EB No. 291	442	-	-
42201000	Greater Mumbai (M Corp.) (Part)	Ward No. 1562	EB No. 292	318	-	-
42201000	Greater Mumbai (M Corp.) (Part)	Ward No. 1562	EB No. 293	391	-	-
42201000	Greater Mumbai (M Corp.) (Part)	Ward No. 1562	EB No. 294	523	-	-
42201000	Greater Mumbai (M Corp.) (Part)	Ward No. 1562	EB No. 295	308	-	5
42201000	Greater Mumbai (M Corp.) (Part)	Ward No. 1562	EB No. 296	413	-	-
42201000	Greater Mumbai (M Corp.) (Part)	Ward No. 1562	EB No. 297	513	-	-
42201000	Greater Mumbai (M Corp.) (Part)	Ward No. 1562	EB No. 298	465	-	-
42201000	Greater Mumbai (M Corp.) (Part)	Ward No. 1562	EB No. 299	628	9	-
42201000	Greater Mumbai (M Corp.) (Part)	Ward No. 1562	EB No. 300	665	-	-
42201000	Greater Mumbai (M Corp.) (Part)	Ward No. 1562	EB No. 301	611	45	4
42201000	Greater Mumbai (M Corp.) (Part)	Ward No. 1562	EB No. 302	621	38	5
42201000	Greater Mumbai (M Corp.) (Part)	Ward No. 1562	EB No. 303	611	-	-
42201000	Greater Mumbai (M Corp.) (Part)	Ward No. 1562	EB No. 304	507	-	-
42201000	Greater Mumbai (M Corp.) (Part)	Ward No. 1562	EB No. 305	515	-	-
42201000	Greater Mumbai (M Corp.) (Part)	Ward No. 1562	EB No. 306	489	-	9
42201000	Greater Mumbai (M Corp.) (Part)	Ward No. 1562	EB No. 307	435	-	-
42201000	Greater Mumbai (M Corp.) (Part)	Ward No. 1562	EB No. 308	420	-	-

APPENDIX TO DISTRICT PRIMARY CENSUS ABSTRACT -(Contd.)

TOTAL, SCHEDULED CASTES AND SCHEDULED TRIBES POPULATION - URBAN BLOCK WISE

Location Code	Name of town	Name of ward	Boundaries of urban block/ EB number	Total population	Scheduled Castes population	Scheduled Tribes population
1	2	3	4	5	6	7
42201000	Greater Mumbai (M Corp.) (Part)	Ward No. 1562	EB No. 309	390	-	-
42201000	Greater Mumbai (M Corp.) (Part)	Ward No. 1562	EB No. 310	398	-	-
42201000	Greater Mumbai (M Corp.) (Part)	Ward No. 1562	EB No. 311	332	-	-
42201000	Greater Mumbai (M Corp.) (Part)	Ward No. 1562	EB No. 312	332	4	-
42201000	Greater Mumbai (M Corp.) (Part)	Ward No. 1562	EB No. 313	269	-	-
42201000	Greater Mumbai (M Corp.) (Part)	Ward No. 1562	EB No. 314	326	-	1
42201000	Greater Mumbai (M Corp.) (Part)	Ward No. 1562	EB No. 315	248	-	-
42201000	Greater Mumbai (M Corp.) (Part)	Ward No. 1562	EB No. 316	283	-	-
42201000	Greater Mumbai (M Corp.) (Part)	Ward No. 1562	EB No. 317	289	-	-
42201000	Greater Mumbai (M Corp.) (Part)	Ward No. 1562	EB No. 318	269	-	-
42201000	Greater Mumbai (M Corp.) (Part)	Ward No. 1562	EB No. 319	339	28	3
42201000	Greater Mumbai (M Corp.) (Part)	Ward No. 1562	EB No. 320	221	-	-
42201000	Greater Mumbai (M Corp.) (Part)	Ward No. 1562	EB No. 321	367	-	-
42201000	Greater Mumbai (M Corp.) (Part)	Ward No. 1562	EB No. 322	240	3	-
42201000	Greater Mumbai (M Corp.) (Part)	Ward No. 1562	EB No. 323	429	-	-
42201000	Greater Mumbai (M Corp.) (Part)	Ward No. 1562	EB No. 324	478	-	-
42201000	Greater Mumbai (M Corp.) (Part)	Ward No. 1562	EB No. 325	441	4	-
42201000	Greater Mumbai (M Corp.) (Part)	Ward No. 1562	EB No. 326	388	-	-
42201000	Greater Mumbai (M Corp.) (Part)	Ward No. 1562	EB No. 327	271	-	-
42201000	Greater Mumbai (M Corp.) (Part)	Ward No. 1562	EB No. 328	222	-	-
42201000	Greater Mumbai (M Corp.) (Part)	Ward No. 1562	EB No. 329	514	7	-
42201000	Greater Mumbai (M Corp.) (Part)	Ward No. 1562	EB No. 330	208	-	-
42201000	Greater Mumbai (M Corp.) (Part)	Ward No. 1562	EB No. 331	284	-	-
42201000	Greater Mumbai (M Corp.) (Part)	Ward No. 1562	EB No. 332	600	12	-
42201000	Greater Mumbai (M Corp.) (Part)	Ward No. 1562	EB No. 333	290	-	-
42201000	Greater Mumbai (M Corp.) (Part)	Ward No. 1562	EB No. 334	311	-	-
42201000	Greater Mumbai (M Corp.) (Part)	Ward No. 1562	EB No. 335	458	-	-
42201000	Greater Mumbai (M Corp.) (Part)	Ward No. 1562	EB No. 336	583	3	-
42201000	Greater Mumbai (M Corp.) (Part)	Ward No. 1562	EB No. 337	312	-	-
42201000	Greater Mumbai (M Corp.) (Part)	Ward No. 1562	EB No. 338	153	-	-
42201000	Greater Mumbai (M Corp.) (Part)	Ward No. 1562	EB No. 339	486	5	-
42201000	Greater Mumbai (M Corp.) (Part)	Ward No. 1562	EB No. 340	384	3	1
42201000	Greater Mumbai (M Corp.) (Part)	Ward No. 1562	EB No. 341	459	-	-
42201000	Greater Mumbai (M Corp.) (Part)	Ward No. 1562	EB No. 342	424	-	-
42201000	Greater Mumbai (M Corp.) (Part)	Ward No. 1562	EB No. 343	467	-	-
42201000	Greater Mumbai (M Corp.) (Part)	Ward No. 1562	EB No. 344	277	-	-
42201000	Greater Mumbai (M Corp.) (Part)	Ward No. 1562	EB No. 345	208	-	-
42201000	Greater Mumbai (M Corp.) (Part)	Ward No. 1562	EB No. 346	298	6	-
42201000	Greater Mumbai (M Corp.) (Part)	Ward No. 1562	EB No. 347	244	4	-
42201000	Greater Mumbai (M Corp.) (Part)	Ward No. 1562	EB No. 348	305	-	-
42201000	Greater Mumbai (M Corp.) (Part)	Ward No. 1562	EB No. 349	399	-	-
42201000	Greater Mumbai (M Corp.) (Part)	Ward No. 1562	EB No. 350	583	2	8
42201000	Greater Mumbai (M Corp.) (Part)	Ward No. 1563	EB No. 1	640	3	-
42201000	Greater Mumbai (M Corp.) (Part)	Ward No. 1563	EB No. 2	571	15	2
42201000	Greater Mumbai (M Corp.) (Part)	Ward No. 1563	EB No. 3	369	-	-
42201000	Greater Mumbai (M Corp.) (Part)	Ward No. 1563	EB No. 4	294	-	-

APPENDIX TO DISTRICT PRIMARY CENSUS ABSTRACT -(Contd.)
TOTAL, SCHEDULED CASTES AND SCHEDULED TRIBES POPULATION - URBAN BLOCK WISE

Location Code	Name of town	Name of ward	Boundaries of urban block/ EB number	Total population	Scheduled Castes population	Scheduled Tribes population
1	2	3	4	5	6	7
42201000	Greater Mumbai (M Corp.) (Part)	Ward No. 1563	EB No. 5	663	-	-
42201000	Greater Mumbai (M Corp.) (Part)	Ward No. 1563	EB No. 6	335	-	-
42201000	Greater Mumbai (M Corp.) (Part)	Ward No. 1563	EB No. 7	326	9	-
42201000	Greater Mumbai (M Corp.) (Part)	Ward No. 1563	EB No. 8	251	2	-
42201000	Greater Mumbai (M Corp.) (Part)	Ward No. 1563	EB No. 9	409	-	-
42201000	Greater Mumbai (M Corp.) (Part)	Ward No. 1563	EB No. 10	529	68	-
42201000	Greater Mumbai (M Corp.) (Part)	Ward No. 1563	EB No. 11	327	14	35
42201000	Greater Mumbai (M Corp.) (Part)	Ward No. 1563	EB No. 12	385	5	-
42201000	Greater Mumbai (M Corp.) (Part)	Ward No. 1563	EB No. 13	561	4	-
42201000	Greater Mumbai (M Corp.) (Part)	Ward No. 1563	EB No. 14	452	3	-
42201000	Greater Mumbai (M Corp.) (Part)	Ward No. 1563	EB No. 16	409	6	15
42201000	Greater Mumbai (M Corp.) (Part)	Ward No. 1563	EB No. 17	333	9	-
42201000	Greater Mumbai (M Corp.) (Part)	Ward No. 1563	EB No. 18	585	42	5
42201000	Greater Mumbai (M Corp.) (Part)	Ward No. 1563	EB No. 19	589	-	-
42201000	Greater Mumbai (M Corp.) (Part)	Ward No. 1563	EB No. 20	349	-	7
42201000	Greater Mumbai (M Corp.) (Part)	Ward No. 1563	EB No. 21	266	-	-
42201000	Greater Mumbai (M Corp.) (Part)	Ward No. 1563	EB No. 22	665	49	2
42201000	Greater Mumbai (M Corp.) (Part)	Ward No. 1563	EB No. 23	616	12	23
42201000	Greater Mumbai (M Corp.) (Part)	Ward No. 1563	EB No. 24	385	-	-
42201000	Greater Mumbai (M Corp.) (Part)	Ward No. 1563	EB No. 25	352	-	-
42201000	Greater Mumbai (M Corp.) (Part)	Ward No. 1563	EB No. 26	275	-	-
42201000	Greater Mumbai (M Corp.) (Part)	Ward No. 1563	EB No. 27	332	-	-
42201000	Greater Mumbai (M Corp.) (Part)	Ward No. 1563	EB No. 28	341	-	-
42201000	Greater Mumbai (M Corp.) (Part)	Ward No. 1563	EB No. 29	331	4	-
42201000	Greater Mumbai (M Corp.) (Part)	Ward No. 1563	EB No. 30	623	-	-
42201000	Greater Mumbai (M Corp.) (Part)	Ward No. 1563	EB No. 31	380	-	-
42201000	Greater Mumbai (M Corp.) (Part)	Ward No. 1563	EB No. 32	429	4	5
42201000	Greater Mumbai (M Corp.) (Part)	Ward No. 1563	EB No. 33	298	-	-
42201000	Greater Mumbai (M Corp.) (Part)	Ward No. 1563	EB No. 34	449	6	1
42201000	Greater Mumbai (M Corp.) (Part)	Ward No. 1563	EB No. 35	307	17	-
42201000	Greater Mumbai (M Corp.) (Part)	Ward No. 1563	EB No. 36	383	-	10
42201000	Greater Mumbai (M Corp.) (Part)	Ward No. 1563	EB No. 37	245	7	-
42201000	Greater Mumbai (M Corp.) (Part)	Ward No. 1563	EB No. 38	384	-	-
42201000	Greater Mumbai (M Corp.) (Part)	Ward No. 1563	EB No. 39	359	5	13
42201000	Greater Mumbai (M Corp.) (Part)	Ward No. 1563	EB No. 40	398	-	16
42201000	Greater Mumbai (M Corp.) (Part)	Ward No. 1563	EB No. 41	624	7	-
42201000	Greater Mumbai (M Corp.) (Part)	Ward No. 1563	EB No. 42	381	-	-
42201000	Greater Mumbai (M Corp.) (Part)	Ward No. 1563	EB No. 43	268	-	8
42201000	Greater Mumbai (M Corp.) (Part)	Ward No. 1563	EB No. 44	384	21	-
42201000	Greater Mumbai (M Corp.) (Part)	Ward No. 1563	EB No. 45	387	4	-
42201000	Greater Mumbai (M Corp.) (Part)	Ward No. 1563	EB No. 46	315	-	-
42201000	Greater Mumbai (M Corp.) (Part)	Ward No. 1563	EB No. 47	402	-	7
42201000	Greater Mumbai (M Corp.) (Part)	Ward No. 1563	EB No. 48	360	-	3
42201000	Greater Mumbai (M Corp.) (Part)	Ward No. 1563	EB No. 49	349	3	-
42201000	Greater Mumbai (M Corp.) (Part)	Ward No. 1563	EB No. 50	301	-	-
42201000	Greater Mumbai (M Corp.) (Part)	Ward No. 1563	EB No. 51	403	8	-

APPENDIX TO DISTRICT PRIMARY CENSUS ABSTRACT -(Contd.)

TOTAL, SCHEDULED CASTES AND SCHEDULED TRIBES POPULATION - URBAN BLOCK WISE

Location Code	Name of town	Name of ward	Boundaries of urban block/ EB number	Total population	Scheduled Castes population	Scheduled Tribes population
1	2	3	4	5	6	7
42201000	Greater Mumbai (M Corp.) (Part)	Ward No. 1563	EB No. 52	642	-	-
42201000	Greater Mumbai (M Corp.) (Part)	Ward No. 1563	EB No. 53	440	-	-
42201000	Greater Mumbai (M Corp.) (Part)	Ward No. 1563	EB No. 54	392	-	1
42201000	Greater Mumbai (M Corp.) (Part)	Ward No. 1563	EB No. 55	327	-	-
42201000	Greater Mumbai (M Corp.) (Part)	Ward No. 1563	EB No. 56	414	-	-
42201000	Greater Mumbai (M Corp.) (Part)	Ward No. 1563	EB No. 57	336	-	-
42201000	Greater Mumbai (M Corp.) (Part)	Ward No. 1563	EB No. 58	338	-	-
42201000	Greater Mumbai (M Corp.) (Part)	Ward No. 1563	EB No. 59	438	-	-
42201000	Greater Mumbai (M Corp.) (Part)	Ward No. 1563	EB No. 60	364	4	5
42201000	Greater Mumbai (M Corp.) (Part)	Ward No. 1563	EB No. 61	469	-	-
42201000	Greater Mumbai (M Corp.) (Part)	Ward No. 1563	EB No. 62	435	11	-
42201000	Greater Mumbai (M Corp.) (Part)	Ward No. 1563	EB No. 63	398	4	14
42201000	Greater Mumbai (M Corp.) (Part)	Ward No. 1563	EB No. 64	405	5	6
42201000	Greater Mumbai (M Corp.) (Part)	Ward No. 1563	EB No. 65	419	-	-
42201000	Greater Mumbai (M Corp.) (Part)	Ward No. 1563	EB No. 66	344	7	-
42201000	Greater Mumbai (M Corp.) (Part)	Ward No. 1563	EB No. 69	352	-	31
42201000	Greater Mumbai (M Corp.) (Part)	Ward No. 1563	EB No. 70	340	-	-
42201000	Greater Mumbai (M Corp.) (Part)	Ward No. 1563	EB No. 71	314	-	-
42201000	Greater Mumbai (M Corp.) (Part)	Ward No. 1563	EB No. 72	464	-	-
42201000	Greater Mumbai (M Corp.) (Part)	Ward No. 1563	EB No. 73	398	6	-
42201000	Greater Mumbai (M Corp.) (Part)	Ward No. 1563	EB No. 74	348	-	-
42201000	Greater Mumbai (M Corp.) (Part)	Ward No. 1563	EB No. 75	409	-	23
42201000	Greater Mumbai (M Corp.) (Part)	Ward No. 1563	EB No. 76	278	-	35
42201000	Greater Mumbai (M Corp.) (Part)	Ward No. 1563	EB No. 77	321	-	14
42201000	Greater Mumbai (M Corp.) (Part)	Ward No. 1563	EB No. 78	360	-	-
42201000	Greater Mumbai (M Corp.) (Part)	Ward No. 1563	EB No. 79	577	-	-
42201000	Greater Mumbai (M Corp.) (Part)	Ward No. 1563	EB No. 80	321	-	-
42201000	Greater Mumbai (M Corp.) (Part)	Ward No. 1563	EB No. 81	282	-	-
42201000	Greater Mumbai (M Corp.) (Part)	Ward No. 1563	EB No. 82	342	-	-
42201000	Greater Mumbai (M Corp.) (Part)	Ward No. 1563	EB No. 83	444	15	-
42201000	Greater Mumbai (M Corp.) (Part)	Ward No. 1563	EB No. 84	601	211	3
42201000	Greater Mumbai (M Corp.) (Part)	Ward No. 1563	EB No. 85	489	17	-
42201000	Greater Mumbai (M Corp.) (Part)	Ward No. 1563	EB No. 86	565	92	6
42201000	Greater Mumbai (M Corp.) (Part)	Ward No. 1563	EB No. 87	584	5	-
42201000	Greater Mumbai (M Corp.) (Part)	Ward No. 1563	EB No. 88	520	190	-
42201000	Greater Mumbai (M Corp.) (Part)	Ward No. 1563	EB No. 89	466	4	-
42201000	Greater Mumbai (M Corp.) (Part)	Ward No. 1563	EB No. 90	313	21	4
42201000	Greater Mumbai (M Corp.) (Part)	Ward No. 1563	EB No. 91	231	5	-
42201000	Greater Mumbai (M Corp.) (Part)	Ward No. 1563	EB No. 92	335	-	-
42201000	Greater Mumbai (M Corp.) (Part)	Ward No. 1563	EB No. 93	486	-	-
42201000	Greater Mumbai (M Corp.) (Part)	Ward No. 1563	EB No. 94	603	2	-
42201000	Greater Mumbai (M Corp.) (Part)	Ward No. 1563	EB No. 95	647	-	-
42201000	Greater Mumbai (M Corp.) (Part)	Ward No. 1563	EB No. 96	518	-	-
42201000	Greater Mumbai (M Corp.) (Part)	Ward No. 1563	EB No. 97	447	-	-
42201000	Greater Mumbai (M Corp.) (Part)	Ward No. 1563	EB No. 98	441	-	-
42201000	Greater Mumbai (M Corp.) (Part)	Ward No. 1563	EB No. 99	274	-	-

APPENDIX TO DISTRICT PRIMARY CENSUS ABSTRACT -(Contd.)

TOTAL, SCHEDULED CASTES AND SCHEDULED TRIBES POPULATION - URBAN BLOCK WISE

Location Code	Name of town	Name of ward	Boundaries of urban block/ EB number	Total population	Scheduled Castes population	Scheduled Tribes population
1	2	3	4	5	6	7
42201000	Greater Mumbai (M Corp.) (Part)	Ward No. 1563	EB No. 100	364	5	-
42201000	Greater Mumbai (M Corp.) (Part)	Ward No. 1563	EB No. 101	422	-	-
42201000	Greater Mumbai (M Corp.) (Part)	Ward No. 1563	EB No. 102	474	-	-
42201000	Greater Mumbai (M Corp.) (Part)	Ward No. 1563	EB No. 103	382	-	-
42201000	Greater Mumbai (M Corp.) (Part)	Ward No. 1563	EB No. 104	372	-	-
42201000	Greater Mumbai (M Corp.) (Part)	Ward No. 1563	EB No. 105	311	-	-
42201000	Greater Mumbai (M Corp.) (Part)	Ward No. 1563	EB No. 106	462	-	-
42201000	Greater Mumbai (M Corp.) (Part)	Ward No. 1563	EB No. 107	477	-	-
42201000	Greater Mumbai (M Corp.) (Part)	Ward No. 1563	EB No. 108	535	-	-
42201000	Greater Mumbai (M Corp.) (Part)	Ward No. 1563	EB No. 109	275	-	-
42201000	Greater Mumbai (M Corp.) (Part)	Ward No. 1563	EB No. 110	592	6	40
42201000	Greater Mumbai (M Corp.) (Part)	Ward No. 1563	EB No. 111	511	25	29
42201000	Greater Mumbai (M Corp.) (Part)	Ward No. 1563	EB No. 112	561	34	-
42201000	Greater Mumbai (M Corp.) (Part)	Ward No. 1563	EB No. 113	434	-	-
42201000	Greater Mumbai (M Corp.) (Part)	Ward No. 1563	EB No. 114	288	-	-
42201000	Greater Mumbai (M Corp.) (Part)	Ward No. 1563	EB No. 115	637	29	-
42201000	Greater Mumbai (M Corp.) (Part)	Ward No. 1563	EB No. 116	526	26	-
42201000	Greater Mumbai (M Corp.) (Part)	Ward No. 1563	EB No. 117	553	28	-
42201000	Greater Mumbai (M Corp.) (Part)	Ward No. 1563	EB No. 118	316	15	-
42201000	Greater Mumbai (M Corp.) (Part)	Ward No. 1563	EB No. 119	230	-	-
42201000	Greater Mumbai (M Corp.) (Part)	Ward No. 1563	EB No. 120	448	34	-
42201000	Greater Mumbai (M Corp.) (Part)	Ward No. 1563	EB No. 121	246	-	-
42201000	Greater Mumbai (M Corp.) (Part)	Ward No. 1563	EB No. 122	397	-	4
42201000	Greater Mumbai (M Corp.) (Part)	Ward No. 1563	EB No. 123	581	10	-
42201000	Greater Mumbai (M Corp.) (Part)	Ward No. 1563	EB No. 124	325	10	-
42201000	Greater Mumbai (M Corp.) (Part)	Ward No. 1563	EB No. 125	312	-	-
42201000	Greater Mumbai (M Corp.) (Part)	Ward No. 1563	EB No. 126	550	-	-
42201000	Greater Mumbai (M Corp.) (Part)	Ward No. 1563	EB No. 127	508	14	-
42201000	Greater Mumbai (M Corp.) (Part)	Ward No. 1563	EB No. 128	603	42	-
42201000	Greater Mumbai (M Corp.) (Part)	Ward No. 1563	EB No. 129	299	6	-
42201000	Greater Mumbai (M Corp.) (Part)	Ward No. 1563	EB No. 130	419	55	7
42201000	Greater Mumbai (M Corp.) (Part)	Ward No. 1563	EB No. 131	332	134	-
42201000	Greater Mumbai (M Corp.) (Part)	Ward No. 1563	EB No. 132	371	6	-
42201000	Greater Mumbai (M Corp.) (Part)	Ward No. 1563	EB No. 133	614	-	-
42201000	Greater Mumbai (M Corp.) (Part)	Ward No. 1563	EB No. 134	319	12	4
42201000	Greater Mumbai (M Corp.) (Part)	Ward No. 1563	EB No. 135	270	11	-
42201000	Greater Mumbai (M Corp.) (Part)	Ward No. 1563	EB No. 136	360	15	-
42201000	Greater Mumbai (M Corp.) (Part)	Ward No. 1563	EB No. 137	641	-	-
42201000	Greater Mumbai (M Corp.) (Part)	Ward No. 1563	EB No. 138	643	39	17
42201000	Greater Mumbai (M Corp.) (Part)	Ward No. 1563	EB No. 139	382	32	-
42201000	Greater Mumbai (M Corp.) (Part)	Ward No. 1563	EB No. 140	391	4	-
42201000	Greater Mumbai (M Corp.) (Part)	Ward No. 1563	EB No. 141	350	5	-
42201000	Greater Mumbai (M Corp.) (Part)	Ward No. 1563	EB No. 142	383	14	-
42201000	Greater Mumbai (M Corp.) (Part)	Ward No. 1563	EB No. 143	473	13	7
42201000	Greater Mumbai (M Corp.) (Part)	Ward No. 1563	EB No. 144	291	-	-
42201000	Greater Mumbai (M Corp.) (Part)	Ward No. 1563	EB No. 145	666	40	-

APPENDIX TO DISTRICT PRIMARY CENSUS ABSTRACT -(Contd.)

TOTAL, SCHEDULED CASTES AND SCHEDULED TRIBES POPULATION - URBAN BLOCK WISE

Location Code	Name of town	Name of ward	Boundaries of urban block/ EB number	Total population	Scheduled Castes population	Scheduled Tribes population
1	2	3	4	5	6	7
42201000	Greater Mumbai (M Corp.) (Part)	Ward No. 1563	EB No. 146	409	16	24
42201000	Greater Mumbai (M Corp.) (Part)	Ward No. 1563	EB No. 147	464	9	7
42201000	Greater Mumbai (M Corp.) (Part)	Ward No. 1563	EB No. 148	524	103	-
42201000	Greater Mumbai (M Corp.) (Part)	Ward No. 1563	EB No. 149	357	149	-
42201000	Greater Mumbai (M Corp.) (Part)	Ward No. 1563	EB No. 150	350	7	-
42201000	Greater Mumbai (M Corp.) (Part)	Ward No. 1563	EB No. 151	355	61	-
42201000	Greater Mumbai (M Corp.) (Part)	Ward No. 1563	EB No. 152	357	11	-
42201000	Greater Mumbai (M Corp.) (Part)	Ward No. 1563	EB No. 153	351	18	-
42201000	Greater Mumbai (M Corp.) (Part)	Ward No. 1563	EB No. 154	363	7	-
42201000	Greater Mumbai (M Corp.) (Part)	Ward No. 1563	EB No. 155	374	12	3
42201000	Greater Mumbai (M Corp.) (Part)	Ward No. 1563	EB No. 156	413	5	-
42201000	Greater Mumbai (M Corp.) (Part)	Ward No. 1563	EB No. 157	460	-	-
42201000	Greater Mumbai (M Corp.) (Part)	Ward No. 1563	EB No. 158	294	-	-
42201000	Greater Mumbai (M Corp.) (Part)	Ward No. 1563	EB No. 159	351	14	-
42201000	Greater Mumbai (M Corp.) (Part)	Ward No. 1563	EB No. 160	371	-	-
42201000	Greater Mumbai (M Corp.) (Part)	Ward No. 1563	EB No. 161	312	-	-
42201000	Greater Mumbai (M Corp.) (Part)	Ward No. 1563	EB No. 162	440	42	18
42201000	Greater Mumbai (M Corp.) (Part)	Ward No. 1563	EB No. 163	634	34	-
42201000	Greater Mumbai (M Corp.) (Part)	Ward No. 1563	EB No. 164	354	37	2
42201000	Greater Mumbai (M Corp.) (Part)	Ward No. 1563	EB No. 165	417	19	-
42201000	Greater Mumbai (M Corp.) (Part)	Ward No. 1563	EB No. 166	328	54	-
42201000	Greater Mumbai (M Corp.) (Part)	Ward No. 1563	EB No. 167	405	68	-
42201000	Greater Mumbai (M Corp.) (Part)	Ward No. 1563	EB No. 168	343	38	-
42201000	Greater Mumbai (M Corp.) (Part)	Ward No. 1563	EB No. 169	387	188	6
42201000	Greater Mumbai (M Corp.) (Part)	Ward No. 1563	EB No. 170	556	258	10
42201000	Greater Mumbai (M Corp.) (Part)	Ward No. 1563	EB No. 171	315	17	-
42201000	Greater Mumbai (M Corp.) (Part)	Ward No. 1563	EB No. 172	554	-	10
42201000	Greater Mumbai (M Corp.) (Part)	Ward No. 1563	EB No. 173	576	-	-
42201000	Greater Mumbai (M Corp.) (Part)	Ward No. 1563	EB No. 174	266	-	-
42201000	Greater Mumbai (M Corp.) (Part)	Ward No. 1563	EB No. 175	444	-	10
42201000	Greater Mumbai (M Corp.) (Part)	Ward No. 1563	EB No. 176	623	5	-
42201000	Greater Mumbai (M Corp.) (Part)	Ward No. 1563	EB No. 177	400	-	-
42201000	Greater Mumbai (M Corp.) (Part)	Ward No. 1563	EB No. 178	346	6	-
42201000	Greater Mumbai (M Corp.) (Part)	Ward No. 1563	EB No. 179	338	-	-
42201000	Greater Mumbai (M Corp.) (Part)	Ward No. 1563	EB No. 180	516	-	-
42201000	Greater Mumbai (M Corp.) (Part)	Ward No. 1563	EB No. 181	449	-	-
42201000	Greater Mumbai (M Corp.) (Part)	Ward No. 1563	EB No. 182	384	6	11
42201000	Greater Mumbai (M Corp.) (Part)	Ward No. 1563	EB No. 183	403	12	-
42201000	Greater Mumbai (M Corp.) (Part)	Ward No. 1563	EB No. 184	302	5	-
42201000	Greater Mumbai (M Corp.) (Part)	Ward No. 1563	EB No. 185	358	-	-
42201000	Greater Mumbai (M Corp.) (Part)	Ward No. 1563	EB No. 186	312	-	-
42201000	Greater Mumbai (M Corp.) (Part)	Ward No. 1563	EB No. 187	285	-	-
42201000	Greater Mumbai (M Corp.) (Part)	Ward No. 1563	EB No. 188	352	-	-
42201000	Greater Mumbai (M Corp.) (Part)	Ward No. 1563	EB No. 189	621	-	101
42201000	Greater Mumbai (M Corp.) (Part)	Ward No. 1563	EB No. 190	529	-	-
42201000	Greater Mumbai (M Corp.) (Part)	Ward No. 1563	EB No. 191	318	-	11

APPENDIX TO DISTRICT PRIMARY CENSUS ABSTRACT -(Contd.)
TOTAL, SCHEDULED CASTES AND SCHEDULED TRIBES POPULATION - URBAN BLOCK WISE

Location Code	Name of town	Name of ward	Boundaries of urban block/ EB number	Total population	Scheduled Castes population	Scheduled Tribes population
1	2	3	4	5	6	7
42201000	Greater Mumbai (M Corp.) (Part)	Ward No. 1563	EB No. 192	449	-	-
42201000	Greater Mumbai (M Corp.) (Part)	Ward No. 1563	EB No. 193	477	-	-
42201000	Greater Mumbai (M Corp.) (Part)	Ward No. 1563	EB No. 194	436	10	-
42201000	Greater Mumbai (M Corp.) (Part)	Ward No. 1563	EB No. 195	361	12	1
42201000	Greater Mumbai (M Corp.) (Part)	Ward No. 1563	EB No. 196	380	-	-
42201000	Greater Mumbai (M Corp.) (Part)	Ward No. 1563	EB No. 197	640	27	-
42201000	Greater Mumbai (M Corp.) (Part)	Ward No. 1563	EB No. 198	479	-	-
42201000	Greater Mumbai (M Corp.) (Part)	Ward No. 1563	EB No. 199	521	15	-
42201000	Greater Mumbai (M Corp.) (Part)	Ward No. 1563	EB No. 200	483	61	29
42201000	Greater Mumbai (M Corp.) (Part)	Ward No. 1563	EB No. 201	457	40	16
42201000	Greater Mumbai (M Corp.) (Part)	Ward No. 1563	EB No. 202	532	25	-
42201000	Greater Mumbai (M Corp.) (Part)	Ward No. 1563	EB No. 203	618	-	-
42201000	Greater Mumbai (M Corp.) (Part)	Ward No. 1563	EB No. 204	537	21	4
42201000	Greater Mumbai (M Corp.) (Part)	Ward No. 1563	EB No. 205	298	-	-
42201000	Greater Mumbai (M Corp.) (Part)	Ward No. 1563	EB No. 206	391	-	-
42201000	Greater Mumbai (M Corp.) (Part)	Ward No. 1563	EB No. 207	173	-	-
42201000	Greater Mumbai (M Corp.) (Part)	Ward No. 1563	EB No. 208	505	-	31
42201000	Greater Mumbai (M Corp.) (Part)	Ward No. 1563	EB No. 209	430	-	-
42201000	Greater Mumbai (M Corp.) (Part)	Ward No. 1563	EB No. 210	353	-	-
42201000	Greater Mumbai (M Corp.) (Part)	Ward No. 1563	EB No. 211	548	7	5
42201000	Greater Mumbai (M Corp.) (Part)	Ward No. 1563	EB No. 212	404	-	13
42201000	Greater Mumbai (M Corp.) (Part)	Ward No. 1563	EB No. 213	432	10	-
42201000	Greater Mumbai (M Corp.) (Part)	Ward No. 1563	EB No. 214	565	7	-
42201000	Greater Mumbai (M Corp.) (Part)	Ward No. 1563	EB No. 215	392	8	-
42201000	Greater Mumbai (M Corp.) (Part)	Ward No. 1563	EB No. 216	301	40	-
42201000	Greater Mumbai (M Corp.) (Part)	Ward No. 1563	EB No. 217	498	105	-
42201000	Greater Mumbai (M Corp.) (Part)	Ward No. 1563	EB No. 218	227	32	-
42201000	Greater Mumbai (M Corp.) (Part)	Ward No. 1563	EB No. 219	407	49	-
42201000	Greater Mumbai (M Corp.) (Part)	Ward No. 1563	EB No. 220	299	28	-
42201000	Greater Mumbai (M Corp.) (Part)	Ward No. 1563	EB No. 221	589	4	-
42201000	Greater Mumbai (M Corp.) (Part)	Ward No. 1563	EB No. 222	459	-	-
42201000	Greater Mumbai (M Corp.) (Part)	Ward No. 1563	EB No. 223	406	65	-
42201000	Greater Mumbai (M Corp.) (Part)	Ward No. 1563	EB No. 224	560	7	-
42201000	Greater Mumbai (M Corp.) (Part)	Ward No. 1563	EB No. 225	643	-	-
42201000	Greater Mumbai (M Corp.) (Part)	Ward No. 1563	EB No. 226	393	11	-
42201000	Greater Mumbai (M Corp.) (Part)	Ward No. 1563	EB No. 227	308	17	-
42201000	Greater Mumbai (M Corp.) (Part)	Ward No. 1563	EB No. 228	601	10	-
42201000	Greater Mumbai (M Corp.) (Part)	Ward No. 1563	EB No. 229	657	29	10
42201000	Greater Mumbai (M Corp.) (Part)	Ward No. 1563	EB No. 230	447	-	-
42201000	Greater Mumbai (M Corp.) (Part)	Ward No. 1563	EB No. 231	777	16	-
42201000	Greater Mumbai (M Corp.) (Part)	Ward No. 1563	EB No. 232	367	-	-
42201000	Greater Mumbai (M Corp.) (Part)	Ward No. 1563	EB No. 233	333	14	-
42201000	Greater Mumbai (M Corp.) (Part)	Ward No. 1563	EB No. 234	310	4	-
42201000	Greater Mumbai (M Corp.) (Part)	Ward No. 1563	EB No. 235	435	7	-
42201000	Greater Mumbai (M Corp.) (Part)	Ward No. 1563	EB No. 236	496	-	-
42201000	Greater Mumbai (M Corp.) (Part)	Ward No. 1563	EB No. 237	605	-	-

APPENDIX TO DISTRICT PRIMARY CENSUS ABSTRACT -(Contd.)

TOTAL, SCHEDULED CASTES AND SCHEDULED TRIBES POPULATION - URBAN BLOCK WISE

Location Code	Name of town	Name of ward	Boundaries of urban block/ EB number	Total population	Scheduled Castes population	Scheduled Tribes population
1	2	3	4	5	6	7
42201000	Greater Mumbai (M Corp.) (Part)	Ward No. 1563	EB No. 238	398	-	-
42201000	Greater Mumbai (M Corp.) (Part)	Ward No. 1563	EB No. 239	391	-	-
42201000	Greater Mumbai (M Corp.) (Part)	Ward No. 1563	EB No. 240	367	-	-
42201000	Greater Mumbai (M Corp.) (Part)	Ward No. 1563	EB No. 241	364	-	-
42201000	Greater Mumbai (M Corp.) (Part)	Ward No. 1563	EB No. 242	481	-	-
42201000	Greater Mumbai (M Corp.) (Part)	Ward No. 1563	EB No. 243	216	-	-
42201000	Greater Mumbai (M Corp.) (Part)	Ward No. 1563	EB No. 244	295	21	5
42201000	Greater Mumbai (M Corp.) (Part)	Ward No. 1563	EB No. 245	391	-	-
42201000	Greater Mumbai (M Corp.) (Part)	Ward No. 1563	EB No. 246	230	11	4
42201000	Greater Mumbai (M Corp.) (Part)	Ward No. 1563	EB No. 247	254	-	-
42201000	Greater Mumbai (M Corp.) (Part)	Ward No. 1563	EB No. 248	293	-	-
42201000	Greater Mumbai (M Corp.) (Part)	Ward No. 1563	EB No. 249	304	-	-
42201000	Greater Mumbai (M Corp.) (Part)	Ward No. 1563	EB No. 250	402	-	-
42201000	Greater Mumbai (M Corp.) (Part)	Ward No. 1563	EB No. 251	386	-	-
42201000	Greater Mumbai (M Corp.) (Part)	Ward No. 1563	EB No. 252	241	-	-
42201000	Greater Mumbai (M Corp.) (Part)	Ward No. 1563	EB No. 253	270	-	-
42201000	Greater Mumbai (M Corp.) (Part)	Ward No. 1563	EB No. 254	319	-	-
42201000	Greater Mumbai (M Corp.) (Part)	Ward No. 1563	EB No. 255	365	-	-
42201000	Greater Mumbai (M Corp.) (Part)	Ward No. 1563	EB No. 256	262	-	-
42201000	Greater Mumbai (M Corp.) (Part)	Ward No. 1563	EB No. 257	267	-	-
42201000	Greater Mumbai (M Corp.) (Part)	Ward No. 1563	EB No. 258	338	8	6
42201000	Greater Mumbai (M Corp.) (Part)	Ward No. 1563	EB No. 259	320	-	4
42201000	Greater Mumbai (M Corp.) (Part)	Ward No. 1563	EB No. 260	547	8	-
42201000	Greater Mumbai (M Corp.) (Part)	Ward No. 1563	EB No. 261	450	-	-
42201000	Greater Mumbai (M Corp.) (Part)	Ward No. 1563	EB No. 262	600	49	-
42201000	Greater Mumbai (M Corp.) (Part)	Ward No. 1563	EB No. 263	298	-	-
42201000	Greater Mumbai (M Corp.) (Part)	Ward No. 1563	EB No. 264	355	64	12
42201000	Greater Mumbai (M Corp.) (Part)	Ward No. 1563	EB No. 265	536	33	-
42201000	Greater Mumbai (M Corp.) (Part)	Ward No. 1563	EB No. 266	592	30	-
42201000	Greater Mumbai (M Corp.) (Part)	Ward No. 1563	EB No. 267	251	-	-
42201000	Greater Mumbai (M Corp.) (Part)	Ward No. 1563	EB No. 268	325	5	14
42201000	Greater Mumbai (M Corp.) (Part)	Ward No. 1563	EB No. 269	367	-	6
42201000	Greater Mumbai (M Corp.) (Part)	Ward No. 1563	EB No. 270	354	-	62
42201000	Greater Mumbai (M Corp.) (Part)	Ward No. 1563	EB No. 271	316	-	-
42201000	Greater Mumbai (M Corp.) (Part)	Ward No. 1563	EB No. 272	366	-	-
42201000	Greater Mumbai (M Corp.) (Part)	Ward No. 1563	EB No. 273	615	-	-
42201000	Greater Mumbai (M Corp.) (Part)	Ward No. 1563	EB No. 274	506	-	-
42201000	Greater Mumbai (M Corp.) (Part)	Ward No. 1563	EB No. 275	349	-	6
42201000	Greater Mumbai (M Corp.) (Part)	Ward No. 1563	EB No. 276	318	-	-
42201000	Greater Mumbai (M Corp.) (Part)	Ward No. 1563	EB No. 277	328	4	-
42201000	Greater Mumbai (M Corp.) (Part)	Ward No. 1563	EB No. 278	279	-	-
42201000	Greater Mumbai (M Corp.) (Part)	Ward No. 1563	EB No. 279	432	-	-
42201000	Greater Mumbai (M Corp.) (Part)	Ward No. 1563	EB No. 280	454	-	-
42201000	Greater Mumbai (M Corp.) (Part)	Ward No. 1563	EB No. 281	301	-	-
42201000	Greater Mumbai (M Corp.) (Part)	Ward No. 1563	EB No. 282	330	-	-
42201000	Greater Mumbai (M Corp.) (Part)	Ward No. 1563	EB No. 283	378	-	-

APPENDIX TO DISTRICT PRIMARY CENSUS ABSTRACT -(Contd.)

TOTAL, SCHEDULED CASTES AND SCHEDULED TRIBES POPULATION - URBAN BLOCK WISE

Location Code	Name of town	Name of ward	Boundaries of urban block/ EB number	Total population	Scheduled Castes population	Scheduled Tribes population
1	2	3	4	5	6	7
42201000	Greater Mumbai (M Corp.) (Part)	Ward No. 1563	EB No. 284	303	11	-
42201000	Greater Mumbai (M Corp.) (Part)	Ward No. 1563	EB No. 285	306	-	-
42201000	Greater Mumbai (M Corp.) (Part)	Ward No. 1563	EB No. 286	339	-	-
42201000	Greater Mumbai (M Corp.) (Part)	Ward No. 1563	EB No. 287	365	4	-
42201000	Greater Mumbai (M Corp.) (Part)	Ward No. 1563	EB No. 288	256	-	-
42201000	Greater Mumbai (M Corp.) (Part)	Ward No. 1563	EB No. 289	394	-	-
42201000	Greater Mumbai (M Corp.) (Part)	Ward No. 1563	EB No. 290	526	-	3
42201000	Greater Mumbai (M Corp.) (Part)	Ward No. 1563	EB No. 291	304	-	-
42201000	Greater Mumbai (M Corp.) (Part)	Ward No. 1563	EB No. 292	300	-	-
42201000	Greater Mumbai (M Corp.) (Part)	Ward No. 1563	EB No. 293	390	-	8
42201000	Greater Mumbai (M Corp.) (Part)	Ward No. 1563	EB No. 294	259	-	-
42201000	Greater Mumbai (M Corp.) (Part)	Ward No. 1563	EB No. 295	294	15	17
42201000	Greater Mumbai (M Corp.) (Part)	Ward No. 1563	EB No. 296	291	8	-
42201000	Greater Mumbai (M Corp.) (Part)	Ward No. 1563	EB No. 297	492	15	-
42201000	Greater Mumbai (M Corp.) (Part)	Ward No. 1563	EB No. 298	412	-	-
42201000	Greater Mumbai (M Corp.) (Part)	Ward No. 1563	EB No. 299	254	-	-
42201000	Greater Mumbai (M Corp.) (Part)	Ward No. 1563	EB No. 300	383	-	-
42201000	Greater Mumbai (M Corp.) (Part)	Ward No. 1563	EB No. 301	275	15	-
42201000	Greater Mumbai (M Corp.) (Part)	Ward No. 1563	EB No. 302	405	4	-
42201000	Greater Mumbai (M Corp.) (Part)	Ward No. 1563	EB No. 303	311	-	-
42201000	Greater Mumbai (M Corp.) (Part)	Ward No. 1563	EB No. 304	327	-	-
42201000	Greater Mumbai (M Corp.) (Part)	Ward No. 1563	EB No. 305	413	-	-
42201000	Greater Mumbai (M Corp.) (Part)	Ward No. 1563	EB No. 306	389	-	-
42201000	Greater Mumbai (M Corp.) (Part)	Ward No. 1563	EB No. 307	841	10	-
42201000	Greater Mumbai (M Corp.) (Part)	Ward No. 1563	EB No. 308	656	-	-
42201000	Greater Mumbai (M Corp.) (Part)	Ward No. 1563	EB No. 309	589	4	8
42201000	Greater Mumbai (M Corp.) (Part)	Ward No. 1563	EB No. 310	592	16	4
42201000	Greater Mumbai (M Corp.) (Part)	Ward No. 1563	EB No. 311	583	22	17
42201000	Greater Mumbai (M Corp.) (Part)	Ward No. 1563	EB No. 312	400	8	-
42201000	Greater Mumbai (M Corp.) (Part)	Ward No. 1563	EB No. 1501	654	-	-
42201000	Greater Mumbai (M Corp.) (Part)	Ward No. 1563	EB No. 1502	197	14	-
42201000	Greater Mumbai (M Corp.) (Part)	Ward No. 1563	EB No. 1503	204	-	1
42201000	Greater Mumbai (M Corp.) (Part)	Ward No. 1564	EB No. 1	474	6	22
42201000	Greater Mumbai (M Corp.) (Part)	Ward No. 1564	EB No. 2	704	-	-
42201000	Greater Mumbai (M Corp.) (Part)	Ward No. 1564	EB No. 3	540	-	11
42201000	Greater Mumbai (M Corp.) (Part)	Ward No. 1564	EB No. 4	630	-	27
42201000	Greater Mumbai (M Corp.) (Part)	Ward No. 1564	EB No. 5	529	-	11
42201000	Greater Mumbai (M Corp.) (Part)	Ward No. 1564	EB No. 6	352	4	-
42201000	Greater Mumbai (M Corp.) (Part)	Ward No. 1564	EB No. 7	446	-	-
42201000	Greater Mumbai (M Corp.) (Part)	Ward No. 1564	EB No. 8	273	14	21
42201000	Greater Mumbai (M Corp.) (Part)	Ward No. 1564	EB No. 9	313	25	4
42201000	Greater Mumbai (M Corp.) (Part)	Ward No. 1564	EB No. 10	242	11	7
42201000	Greater Mumbai (M Corp.) (Part)	Ward No. 1564	EB No. 11	607	12	6
42201000	Greater Mumbai (M Corp.) (Part)	Ward No. 1564	EB No. 12	733	32	66
42201000	Greater Mumbai (M Corp.) (Part)	Ward No. 1564	EB No. 13	522	18	-
42201000	Greater Mumbai (M Corp.) (Part)	Ward No. 1564	EB No. 14	654	-	-

APPENDIX TO DISTRICT PRIMARY CENSUS ABSTRACT -(Contd.)

TOTAL, SCHEDULED CASTES AND SCHEDULED TRIBES POPULATION - URBAN BLOCK WISE

Location Code	Name of town	Name of ward	Boundaries of urban block/ EB number	Total population	Scheduled Castes population	Scheduled Tribes population
1	2	3	4	5	6	7
42201000	Greater Mumbai (M Corp.) (Part)	Ward No. 1564	EB No. 15	346	-	-
42201000	Greater Mumbai (M Corp.) (Part)	Ward No. 1564	EB No. 16	395	17	-
42201000	Greater Mumbai (M Corp.) (Part)	Ward No. 1564	EB No. 17	343	-	-
42201000	Greater Mumbai (M Corp.) (Part)	Ward No. 1564	EB No. 18	339	-	-
42201000	Greater Mumbai (M Corp.) (Part)	Ward No. 1564	EB No. 19	655	36	58
42201000	Greater Mumbai (M Corp.) (Part)	Ward No. 1564	EB No. 20	355	-	8
42201000	Greater Mumbai (M Corp.) (Part)	Ward No. 1564	EB No. 21	316	-	-
42201000	Greater Mumbai (M Corp.) (Part)	Ward No. 1564	EB No. 22	341	-	-
42201000	Greater Mumbai (M Corp.) (Part)	Ward No. 1564	EB No. 23	500	6	-
42201000	Greater Mumbai (M Corp.) (Part)	Ward No. 1564	EB No. 24	660	-	-
42201000	Greater Mumbai (M Corp.) (Part)	Ward No. 1564	EB No. 25	722	-	4
42201000	Greater Mumbai (M Corp.) (Part)	Ward No. 1564	EB No. 26	583	17	4
42201000	Greater Mumbai (M Corp.) (Part)	Ward No. 1564	EB No. 27	432	-	-
42201000	Greater Mumbai (M Corp.) (Part)	Ward No. 1564	EB No. 28	412	-	-
42201000	Greater Mumbai (M Corp.) (Part)	Ward No. 1564	EB No. 29	656	9	5
42201000	Greater Mumbai (M Corp.) (Part)	Ward No. 1564	EB No. 30	583	-	42
42201000	Greater Mumbai (M Corp.) (Part)	Ward No. 1564	EB No. 31	369	-	-
42201000	Greater Mumbai (M Corp.) (Part)	Ward No. 1564	EB No. 32	359	5	-
42201000	Greater Mumbai (M Corp.) (Part)	Ward No. 1564	EB No. 33	563	-	-
42201000	Greater Mumbai (M Corp.) (Part)	Ward No. 1564	EB No. 34	610	-	-
42201000	Greater Mumbai (M Corp.) (Part)	Ward No. 1564	EB No. 35	634	-	-
42201000	Greater Mumbai (M Corp.) (Part)	Ward No. 1564	EB No. 36	597	-	-
42201000	Greater Mumbai (M Corp.) (Part)	Ward No. 1564	EB No. 37	328	-	-
42201000	Greater Mumbai (M Corp.) (Part)	Ward No. 1564	EB No. 38	377	-	-
42201000	Greater Mumbai (M Corp.) (Part)	Ward No. 1564	EB No. 39	426	-	-
42201000	Greater Mumbai (M Corp.) (Part)	Ward No. 1564	EB No. 40	355	5	-
42201000	Greater Mumbai (M Corp.) (Part)	Ward No. 1564	EB No. 41	365	-	-
42201000	Greater Mumbai (M Corp.) (Part)	Ward No. 1564	EB No. 42	336	-	6
42201000	Greater Mumbai (M Corp.) (Part)	Ward No. 1564	EB No. 43	361	4	-
42201000	Greater Mumbai (M Corp.) (Part)	Ward No. 1564	EB No. 44	599	-	-
42201000	Greater Mumbai (M Corp.) (Part)	Ward No. 1564	EB No. 45	407	21	27
42201000	Greater Mumbai (M Corp.) (Part)	Ward No. 1564	EB No. 46	288	-	-
42201000	Greater Mumbai (M Corp.) (Part)	Ward No. 1564	EB No. 47	271	-	10
42201000	Greater Mumbai (M Corp.) (Part)	Ward No. 1564	EB No. 48	388	-	6
42201000	Greater Mumbai (M Corp.) (Part)	Ward No. 1564	EB No. 49	666	-	-
42201000	Greater Mumbai (M Corp.) (Part)	Ward No. 1564	EB No. 50	560	9	-
42201000	Greater Mumbai (M Corp.) (Part)	Ward No. 1564	EB No. 51	606	-	-
42201000	Greater Mumbai (M Corp.) (Part)	Ward No. 1564	EB No. 52	606	-	-
42201000	Greater Mumbai (M Corp.) (Part)	Ward No. 1564	EB No. 53	588	-	-
42201000	Greater Mumbai (M Corp.) (Part)	Ward No. 1564	EB No. 54	702	14	8
42201000	Greater Mumbai (M Corp.) (Part)	Ward No. 1564	EB No. 55	608	-	-
42201000	Greater Mumbai (M Corp.) (Part)	Ward No. 1564	EB No. 56	575	6	-
42201000	Greater Mumbai (M Corp.) (Part)	Ward No. 1564	EB No. 57	727	30	-
42201000	Greater Mumbai (M Corp.) (Part)	Ward No. 1564	EB No. 58	609	13	-
42201000	Greater Mumbai (M Corp.) (Part)	Ward No. 1564	EB No. 59	676	9	-
42201000	Greater Mumbai (M Corp.) (Part)	Ward No. 1564	EB No. 60	605	144	-

APPENDIX TO DISTRICT PRIMARY CENSUS ABSTRACT -(Contd.)
TOTAL, SCHEDULED CASTES AND SCHEDULED TRIBES POPULATION - URBAN BLOCK WISE

Location Code	Name of town	Name of ward	Boundaries of urban block/ EB number	Total population	Scheduled Castes population	Scheduled Tribes population
1	2	3	4	5	6	7
42201000	Greater Mumbai (M Corp.) (Part)	Ward No. 1564	EB No. 61	383	6	-
42201000	Greater Mumbai (M Corp.) (Part)	Ward No. 1564	EB No. 62	314	-	-
42201000	Greater Mumbai (M Corp.) (Part)	Ward No. 1564	EB No. 63	398	17	-
42201000	Greater Mumbai (M Corp.) (Part)	Ward No. 1564	EB No. 64	335	14	-
42201000	Greater Mumbai (M Corp.) (Part)	Ward No. 1564	EB No. 65	381	-	-
42201000	Greater Mumbai (M Corp.) (Part)	Ward No. 1564	EB No. 66	312	4	2
42201000	Greater Mumbai (M Corp.) (Part)	Ward No. 1564	EB No. 67	357	18	-
42201000	Greater Mumbai (M Corp.) (Part)	Ward No. 1564	EB No. 68	399	91	-
42201000	Greater Mumbai (M Corp.) (Part)	Ward No. 1564	EB No. 69	282	4	-
42201000	Greater Mumbai (M Corp.) (Part)	Ward No. 1564	EB No. 70	451	19	-
42201000	Greater Mumbai (M Corp.) (Part)	Ward No. 1564	EB No. 71	499	12	-
42201000	Greater Mumbai (M Corp.) (Part)	Ward No. 1564	EB No. 72	370	4	8
42201000	Greater Mumbai (M Corp.) (Part)	Ward No. 1564	EB No. 73	363	-	-
42201000	Greater Mumbai (M Corp.) (Part)	Ward No. 1564	EB No. 74	665	12	-
42201000	Greater Mumbai (M Corp.) (Part)	Ward No. 1564	EB No. 75	621	-	-
42201000	Greater Mumbai (M Corp.) (Part)	Ward No. 1564	EB No. 76	688	12	5
42201000	Greater Mumbai (M Corp.) (Part)	Ward No. 1564	EB No. 77	645	-	-
42201000	Greater Mumbai (M Corp.) (Part)	Ward No. 1564	EB No. 78	654	4	-
42201000	Greater Mumbai (M Corp.) (Part)	Ward No. 1564	EB No. 79	339	-	-
42201000	Greater Mumbai (M Corp.) (Part)	Ward No. 1564	EB No. 80	380	4	11
42201000	Greater Mumbai (M Corp.) (Part)	Ward No. 1564	EB No. 81	587	-	-
42201000	Greater Mumbai (M Corp.) (Part)	Ward No. 1564	EB No. 82	626	4	-
42201000	Greater Mumbai (M Corp.) (Part)	Ward No. 1564	EB No. 83	668	11	11
42201000	Greater Mumbai (M Corp.) (Part)	Ward No. 1564	EB No. 84	600	8	-
42201000	Greater Mumbai (M Corp.) (Part)	Ward No. 1564	EB No. 85	520	11	-
42201000	Greater Mumbai (M Corp.) (Part)	Ward No. 1564	EB No. 86	669	177	-
42201000	Greater Mumbai (M Corp.) (Part)	Ward No. 1564	EB No. 87	670	135	-
42201000	Greater Mumbai (M Corp.) (Part)	Ward No. 1564	EB No. 88	389	4	8
42201000	Greater Mumbai (M Corp.) (Part)	Ward No. 1564	EB No. 89	347	48	62
42201000	Greater Mumbai (M Corp.) (Part)	Ward No. 1564	EB No. 90	588	4	-
42201000	Greater Mumbai (M Corp.) (Part)	Ward No. 1564	EB No. 91	367	15	-
42201000	Greater Mumbai (M Corp.) (Part)	Ward No. 1564	EB No. 92	400	58	1
42201000	Greater Mumbai (M Corp.) (Part)	Ward No. 1564	EB No. 93	413	-	-
42201000	Greater Mumbai (M Corp.) (Part)	Ward No. 1564	EB No. 94	366	-	1
42201000	Greater Mumbai (M Corp.) (Part)	Ward No. 1564	EB No. 95	350	5	-
42201000	Greater Mumbai (M Corp.) (Part)	Ward No. 1564	EB No. 96	310	3	-
42201000	Greater Mumbai (M Corp.) (Part)	Ward No. 1564	EB No. 97	354	-	-
42201000	Greater Mumbai (M Corp.) (Part)	Ward No. 1564	EB No. 98	335	-	4
42201000	Greater Mumbai (M Corp.) (Part)	Ward No. 1564	EB No. 99	715	11	4
42201000	Greater Mumbai (M Corp.) (Part)	Ward No. 1564	EB No. 100	326	-	-
42201000	Greater Mumbai (M Corp.) (Part)	Ward No. 1564	EB No. 101	379	6	21
42201000	Greater Mumbai (M Corp.) (Part)	Ward No. 1564	EB No. 102	391	-	-
42201000	Greater Mumbai (M Corp.) (Part)	Ward No. 1564	EB No. 103	358	5	-
42201000	Greater Mumbai (M Corp.) (Part)	Ward No. 1564	EB No. 104	630	-	-
42201000	Greater Mumbai (M Corp.) (Part)	Ward No. 1564	EB No. 105	312	4	10
42201000	Greater Mumbai (M Corp.) (Part)	Ward No. 1564	EB No. 106	401	-	-

APPENDIX TO DISTRICT PRIMARY CENSUS ABSTRACT -(Contd.)

TOTAL, SCHEDULED CASTES AND SCHEDULED TRIBES POPULATION - URBAN BLOCK WISE

Location Code	Name of town	Name of ward	Boundaries of urban block/ EB number	Total population	Scheduled Castes population	Scheduled Tribes population
1	2	3	4	5	6	7
42201000	Greater Mumbai (M Corp.) (Part)	Ward No. 1564	EB No. 107	419	5	-
42201000	Greater Mumbai (M Corp.) (Part)	Ward No. 1564	EB No. 108	312	8	-
42201000	Greater Mumbai (M Corp.) (Part)	Ward No. 1564	EB No. 109	688	4	-
42201000	Greater Mumbai (M Corp.) (Part)	Ward No. 1564	EB No. 110	387	6	-
42201000	Greater Mumbai (M Corp.) (Part)	Ward No. 1564	EB No. 111	438	9	-
42201000	Greater Mumbai (M Corp.) (Part)	Ward No. 1564	EB No. 112	457	-	-
42201000	Greater Mumbai (M Corp.) (Part)	Ward No. 1564	EB No. 113	350	-	-
42201000	Greater Mumbai (M Corp.) (Part)	Ward No. 1564	EB No. 114	396	-	-
42201000	Greater Mumbai (M Corp.) (Part)	Ward No. 1564	EB No. 115	409	-	68
42201000	Greater Mumbai (M Corp.) (Part)	Ward No. 1564	EB No. 116	363	5	-
42201000	Greater Mumbai (M Corp.) (Part)	Ward No. 1564	EB No. 117	386	20	6
42201000	Greater Mumbai (M Corp.) (Part)	Ward No. 1564	EB No. 118	434	8	-
42201000	Greater Mumbai (M Corp.) (Part)	Ward No. 1564	EB No. 119	373	-	-
42201000	Greater Mumbai (M Corp.) (Part)	Ward No. 1564	EB No. 120	277	-	-
42201000	Greater Mumbai (M Corp.) (Part)	Ward No. 1564	EB No. 121	472	82	12
42201000	Greater Mumbai (M Corp.) (Part)	Ward No. 1564	EB No. 122	339	-	2
42201000	Greater Mumbai (M Corp.) (Part)	Ward No. 1564	EB No. 123	384	-	3
42201000	Greater Mumbai (M Corp.) (Part)	Ward No. 1564	EB No. 124	517	4	-
42201000	Greater Mumbai (M Corp.) (Part)	Ward No. 1564	EB No. 125	249	-	-
42201000	Greater Mumbai (M Corp.) (Part)	Ward No. 1564	EB No. 126	433	-	-
42201000	Greater Mumbai (M Corp.) (Part)	Ward No. 1564	EB No. 127	357	-	-
42201000	Greater Mumbai (M Corp.) (Part)	Ward No. 1564	EB No. 128	345	36	-
42201000	Greater Mumbai (M Corp.) (Part)	Ward No. 1564	EB No. 129	307	6	-
42201000	Greater Mumbai (M Corp.) (Part)	Ward No. 1564	EB No. 130	411	10	-
42201000	Greater Mumbai (M Corp.) (Part)	Ward No. 1564	EB No. 131	362	-	-
42201000	Greater Mumbai (M Corp.) (Part)	Ward No. 1564	EB No. 132	397	-	22
42201000	Greater Mumbai (M Corp.) (Part)	Ward No. 1564	EB No. 133	413	4	-
42201000	Greater Mumbai (M Corp.) (Part)	Ward No. 1564	EB No. 134	419	8	-
42201000	Greater Mumbai (M Corp.) (Part)	Ward No. 1564	EB No. 135	736	34	48
42201000	Greater Mumbai (M Corp.) (Part)	Ward No. 1564	EB No. 136	315	-	-
42201000	Greater Mumbai (M Corp.) (Part)	Ward No. 1564	EB No. 137	354	-	-
42201000	Greater Mumbai (M Corp.) (Part)	Ward No. 1564	EB No. 138	419	33	-
42201000	Greater Mumbai (M Corp.) (Part)	Ward No. 1564	EB No. 139	294	5	-
42201000	Greater Mumbai (M Corp.) (Part)	Ward No. 1564	EB No. 140	335	-	-
42201000	Greater Mumbai (M Corp.) (Part)	Ward No. 1564	EB No. 141	266	-	-
42201000	Greater Mumbai (M Corp.) (Part)	Ward No. 1564	EB No. 142	422	215	-
42201000	Greater Mumbai (M Corp.) (Part)	Ward No. 1564	EB No. 143	555	247	14
42201000	Greater Mumbai (M Corp.) (Part)	Ward No. 1564	EB No. 144	623	5	-
42201000	Greater Mumbai (M Corp.) (Part)	Ward No. 1564	EB No. 145	608	-	-
42201000	Greater Mumbai (M Corp.) (Part)	Ward No. 1564	EB No. 146	573	-	-
42201000	Greater Mumbai (M Corp.) (Part)	Ward No. 1564	EB No. 147	532	-	-
42201000	Greater Mumbai (M Corp.) (Part)	Ward No. 1564	EB No. 148	634	23	-
42201000	Greater Mumbai (M Corp.) (Part)	Ward No. 1564	EB No. 149	316	9	-
42201000	Greater Mumbai (M Corp.) (Part)	Ward No. 1564	EB No. 150	386	11	8
42201000	Greater Mumbai (M Corp.) (Part)	Ward No. 1564	EB No. 151	632	18	8
42201000	Greater Mumbai (M Corp.) (Part)	Ward No. 1564	EB No. 152	366	53	-

APPENDIX TO DISTRICT PRIMARY CENSUS ABSTRACT -(Contd.)

TOTAL, SCHEDULED CASTES AND SCHEDULED TRIBES POPULATION - URBAN BLOCK WISE

Location Code	Name of town	Name of ward	Boundaries of urban block/ EB number	Total population	Scheduled Castes population	Scheduled Tribes population
1	2	3	4	5	6	7
42201000	Greater Mumbai (M Corp.) (Part)	Ward No. 1564	EB No. 153	321	-	-
42201000	Greater Mumbai (M Corp.) (Part)	Ward No. 1564	EB No. 154	360	9	-
42201000	Greater Mumbai (M Corp.) (Part)	Ward No. 1564	EB No. 155	412	-	-
42201000	Greater Mumbai (M Corp.) (Part)	Ward No. 1564	EB No. 156	709	-	-
42201000	Greater Mumbai (M Corp.) (Part)	Ward No. 1564	EB No. 157	761	-	-
42201000	Greater Mumbai (M Corp.) (Part)	Ward No. 1564	EB No. 158	789	22	9
42201000	Greater Mumbai (M Corp.) (Part)	Ward No. 1564	EB No. 159	467	6	-
42201000	Greater Mumbai (M Corp.) (Part)	Ward No. 1564	EB No. 160	334	3	22
42201000	Greater Mumbai (M Corp.) (Part)	Ward No. 1564	EB No. 161	421	77	-
42201000	Greater Mumbai (M Corp.) (Part)	Ward No. 1564	EB No. 162	320	26	9
42201000	Greater Mumbai (M Corp.) (Part)	Ward No. 1564	EB No. 163	375	-	-
42201000	Greater Mumbai (M Corp.) (Part)	Ward No. 1564	EB No. 164	418	-	-
42201000	Greater Mumbai (M Corp.) (Part)	Ward No. 1564	EB No. 165	344	-	-
42201000	Greater Mumbai (M Corp.) (Part)	Ward No. 1564	EB No. 166	307	-	-
42201000	Greater Mumbai (M Corp.) (Part)	Ward No. 1564	EB No. 167	499	-	-
42201000	Greater Mumbai (M Corp.) (Part)	Ward No. 1564	EB No. 168	671	90	-
42201000	Greater Mumbai (M Corp.) (Part)	Ward No. 1564	EB No. 169	437	-	-
42201000	Greater Mumbai (M Corp.) (Part)	Ward No. 1564	EB No. 170	344	-	-
42201000	Greater Mumbai (M Corp.) (Part)	Ward No. 1564	EB No. 171	617	4	-
42201000	Greater Mumbai (M Corp.) (Part)	Ward No. 1564	EB No. 172	305	-	-
42201000	Greater Mumbai (M Corp.) (Part)	Ward No. 1564	EB No. 173	389	-	-
42201000	Greater Mumbai (M Corp.) (Part)	Ward No. 1564	EB No. 174	647	36	38
42201000	Greater Mumbai (M Corp.) (Part)	Ward No. 1564	EB No. 175	322	10	-
42201000	Greater Mumbai (M Corp.) (Part)	Ward No. 1564	EB No. 176	386	-	-
42201000	Greater Mumbai (M Corp.) (Part)	Ward No. 1564	EB No. 177	350	-	-
42201000	Greater Mumbai (M Corp.) (Part)	Ward No. 1564	EB No. 178	482	-	-
42201000	Greater Mumbai (M Corp.) (Part)	Ward No. 1564	EB No. 179	744	30	-
42201000	Greater Mumbai (M Corp.) (Part)	Ward No. 1564	EB No. 180	742	10	-
42201000	Greater Mumbai (M Corp.) (Part)	Ward No. 1564	EB No. 181	731	42	4
42201000	Greater Mumbai (M Corp.) (Part)	Ward No. 1564	EB No. 182	346	11	-
42201000	Greater Mumbai (M Corp.) (Part)	Ward No. 1564	EB No. 183	372	-	-
42201000	Greater Mumbai (M Corp.) (Part)	Ward No. 1564	EB No. 184	333	30	-
42201000	Greater Mumbai (M Corp.) (Part)	Ward No. 1564	EB No. 185	503	198	-
42201000	Greater Mumbai (M Corp.) (Part)	Ward No. 1564	EB No. 186	317	112	-
42201000	Greater Mumbai (M Corp.) (Part)	Ward No. 1564	EB No. 187	444	-	-
42201000	Greater Mumbai (M Corp.) (Part)	Ward No. 1564	EB No. 188	429	128	3
42201000	Greater Mumbai (M Corp.) (Part)	Ward No. 1564	EB No. 189	354	158	-
42201000	Greater Mumbai (M Corp.) (Part)	Ward No. 1564	EB No. 190	447	161	7
42201000	Greater Mumbai (M Corp.) (Part)	Ward No. 1564	EB No. 191	282	120	-
42201000	Greater Mumbai (M Corp.) (Part)	Ward No. 1564	EB No. 192	269	81	3
42201000	Greater Mumbai (M Corp.) (Part)	Ward No. 1564	EB No. 193	384	78	-
42201000	Greater Mumbai (M Corp.) (Part)	Ward No. 1564	EB No. 194	289	28	4
42201000	Greater Mumbai (M Corp.) (Part)	Ward No. 1564	EB No. 195	510	23	-
42201000	Greater Mumbai (M Corp.) (Part)	Ward No. 1564	EB No. 196	376	19	-
42201000	Greater Mumbai (M Corp.) (Part)	Ward No. 1564	EB No. 197	406	13	-
42201000	Greater Mumbai (M Corp.) (Part)	Ward No. 1564	EB No. 198	397	3	-

APPENDIX TO DISTRICT PRIMARY CENSUS ABSTRACT -(Contd.)

TOTAL, SCHEDULED CASTES AND SCHEDULED TRIBES POPULATION - URBAN BLOCK WISE

Location Code	Name of town	Name of ward	Boundaries of urban block/ EB number	Total population	Scheduled Castes population	Scheduled Tribes population
1	2	3	4	5	6	7
42201000	Greater Mumbai (M Corp.) (Part)	Ward No. 1564	EB No. 199	402	72	4
42201000	Greater Mumbai (M Corp.) (Part)	Ward No. 1564	EB No. 200	828	48	70
42201000	Greater Mumbai (M Corp.) (Part)	Ward No. 1564	EB No. 201	376	-	-
42201000	Greater Mumbai (M Corp.) (Part)	Ward No. 1564	EB No. 202	368	-	-
42201000	Greater Mumbai (M Corp.) (Part)	Ward No. 1564	EB No. 203	453	-	-
42201000	Greater Mumbai (M Corp.) (Part)	Ward No. 1564	EB No. 204	484	13	-
42201000	Greater Mumbai (M Corp.) (Part)	Ward No. 1564	EB No. 205	491	-	-
42201000	Greater Mumbai (M Corp.) (Part)	Ward No. 1564	EB No. 206	290	4	-
42201000	Greater Mumbai (M Corp.) (Part)	Ward No. 1564	EB No. 207	637	5	-
42201000	Greater Mumbai (M Corp.) (Part)	Ward No. 1564	EB No. 208	473	-	-
42201000	Greater Mumbai (M Corp.) (Part)	Ward No. 1564	EB No. 209	270	8	-
42201000	Greater Mumbai (M Corp.) (Part)	Ward No. 1564	EB No. 210	322	-	5
42201000	Greater Mumbai (M Corp.) (Part)	Ward No. 1564	EB No. 211	434	-	-
42201000	Greater Mumbai (M Corp.) (Part)	Ward No. 1564	EB No. 212	483	5	-
42201000	Greater Mumbai (M Corp.) (Part)	Ward No. 1564	EB No. 213	335	-	-
42201000	Greater Mumbai (M Corp.) (Part)	Ward No. 1564	EB No. 214	451	-	-
42201000	Greater Mumbai (M Corp.) (Part)	Ward No. 1564	EB No. 215	365	-	-
42201000	Greater Mumbai (M Corp.) (Part)	Ward No. 1564	EB No. 216	512	12	9
42201000	Greater Mumbai (M Corp.) (Part)	Ward No. 1564	EB No. 217	430	-	-
42201000	Greater Mumbai (M Corp.) (Part)	Ward No. 1564	EB No. 218	427	7	-
42201000	Greater Mumbai (M Corp.) (Part)	Ward No. 1564	EB No. 219	490	31	4
42201000	Greater Mumbai (M Corp.) (Part)	Ward No. 1564	EB No. 220	499	-	-
42201000	Greater Mumbai (M Corp.) (Part)	Ward No. 1564	EB No. 221	388	-	-
42201000	Greater Mumbai (M Corp.) (Part)	Ward No. 1564	EB No. 222	432	-	-
42201000	Greater Mumbai (M Corp.) (Part)	Ward No. 1564	EB No. 223	615	-	-
42201000	Greater Mumbai (M Corp.) (Part)	Ward No. 1564	EB No. 224	488	4	3
42201000	Greater Mumbai (M Corp.) (Part)	Ward No. 1564	EB No. 225	450	-	-
42201000	Greater Mumbai (M Corp.) (Part)	Ward No. 1564	EB No. 226	345	-	-
42201000	Greater Mumbai (M Corp.) (Part)	Ward No. 1564	EB No. 227	649	16	6
42201000	Greater Mumbai (M Corp.) (Part)	Ward No. 1564	EB No. 228	451	13	-
42201000	Greater Mumbai (M Corp.) (Part)	Ward No. 1564	EB No. 229	407	51	16
42201000	Greater Mumbai (M Corp.) (Part)	Ward No. 1564	EB No. 230	394	33	-
42201000	Greater Mumbai (M Corp.) (Part)	Ward No. 1564	EB No. 231	634	39	4
42201000	Greater Mumbai (M Corp.) (Part)	Ward No. 1564	EB No. 232	742	3	-
42201000	Greater Mumbai (M Corp.) (Part)	Ward No. 1564	EB No. 233	620	29	2
42201000	Greater Mumbai (M Corp.) (Part)	Ward No. 1564	EB No. 234	494	6	-
42201000	Greater Mumbai (M Corp.) (Part)	Ward No. 1564	EB No. 235	374	3	-
42201000	Greater Mumbai (M Corp.) (Part)	Ward No. 1564	EB No. 236	552	24	-
42201000	Greater Mumbai (M Corp.) (Part)	Ward No. 1564	EB No. 237	240	31	-
42201000	Greater Mumbai (M Corp.) (Part)	Ward No. 1564	EB No. 238	408	19	-
42201000	Greater Mumbai (M Corp.) (Part)	Ward No. 1564	EB No. 239	375	-	-
42201000	Greater Mumbai (M Corp.) (Part)	Ward No. 1564	EB No. 240	464	8	10
42201000	Greater Mumbai (M Corp.) (Part)	Ward No. 1564	EB No. 241	461	-	-
42201000	Greater Mumbai (M Corp.) (Part)	Ward No. 1564	EB No. 242	329	-	-
42201000	Greater Mumbai (M Corp.) (Part)	Ward No. 1564	EB No. 243	434	5	3
42201000	Greater Mumbai (M Corp.) (Part)	Ward No. 1564	EB No. 244	413	-	5

APPENDIX TO DISTRICT PRIMARY CENSUS ABSTRACT -(Contd.)

TOTAL, SCHEDULED CASTES AND SCHEDULED TRIBES POPULATION - URBAN BLOCK WISE

Location Code	Name of town	Name of ward	Boundaries of urban block/ EB number	Total population	Scheduled Castes population	Scheduled Tribes population
1	2	3	4	5	6	7
42201000	Greater Mumbai (M Corp.) (Part)	Ward No. 1564	EB No. 245	397	-	-
42201000	Greater Mumbai (M Corp.) (Part)	Ward No. 1564	EB No. 246	339	-	-
42201000	Greater Mumbai (M Corp.) (Part)	Ward No. 1564	EB No. 247	394	-	-
42201000	Greater Mumbai (M Corp.) (Part)	Ward No. 1564	EB No. 248	457	8	-
42201000	Greater Mumbai (M Corp.) (Part)	Ward No. 1564	EB No. 249	364	-	-
42201000	Greater Mumbai (M Corp.) (Part)	Ward No. 1564	EB No. 250	373	-	-
42201000	Greater Mumbai (M Corp.) (Part)	Ward No. 1564	EB No. 251	281	-	-
42201000	Greater Mumbai (M Corp.) (Part)	Ward No. 1564	EB No. 252	362	-	-
42201000	Greater Mumbai (M Corp.) (Part)	Ward No. 1564	EB No. 253	583	9	6
42201000	Greater Mumbai (M Corp.) (Part)	Ward No. 1564	EB No. 254	382	5	9
42201000	Greater Mumbai (M Corp.) (Part)	Ward No. 1564	EB No. 255	322	-	-
42201000	Greater Mumbai (M Corp.) (Part)	Ward No. 1564	EB No. 256	719	-	-
42201000	Greater Mumbai (M Corp.) (Part)	Ward No. 1564	EB No. 257	544	-	-
42201000	Greater Mumbai (M Corp.) (Part)	Ward No. 1564	EB No. 258	417	-	-
42201000	Greater Mumbai (M Corp.) (Part)	Ward No. 1564	EB No. 259	333	-	-
42201000	Greater Mumbai (M Corp.) (Part)	Ward No. 1564	EB No. 260	317	-	-
42201000	Greater Mumbai (M Corp.) (Part)	Ward No. 1564	EB No. 261	477	-	-
42201000	Greater Mumbai (M Corp.) (Part)	Ward No. 1564	EB No. 262	391	-	-
42201000	Greater Mumbai (M Corp.) (Part)	Ward No. 1564	EB No. 263	350	-	-
42201000	Greater Mumbai (M Corp.) (Part)	Ward No. 1564	EB No. 264	736	4	-
42201000	Greater Mumbai (M Corp.) (Part)	Ward No. 1564	EB No. 265	367	-	-
42201000	Greater Mumbai (M Corp.) (Part)	Ward No. 1564	EB No. 266	405	-	-
42201000	Greater Mumbai (M Corp.) (Part)	Ward No. 1564	EB No. 267	685	7	-
42201000	Greater Mumbai (M Corp.) (Part)	Ward No. 1564	EB No. 268	410	13	-
42201000	Greater Mumbai (M Corp.) (Part)	Ward No. 1564	EB No. 269	319	-	-
42201000	Greater Mumbai (M Corp.) (Part)	Ward No. 1564	EB No. 270	411	5	-
42201000	Greater Mumbai (M Corp.) (Part)	Ward No. 1564	EB No. 271	320	-	-
42201000	Greater Mumbai (M Corp.) (Part)	Ward No. 1564	EB No. 272	622	13	12
42201000	Greater Mumbai (M Corp.) (Part)	Ward No. 1564	EB No. 273	364	-	-
42201000	Greater Mumbai (M Corp.) (Part)	Ward No. 1564	EB No. 274	463	1	4
42201000	Greater Mumbai (M Corp.) (Part)	Ward No. 1564	EB No. 275	352	-	-
42201000	Greater Mumbai (M Corp.) (Part)	Ward No. 1564	EB No. 276	402	-	-
42201000	Greater Mumbai (M Corp.) (Part)	Ward No. 1564	EB No. 277	350	-	5
42201000	Greater Mumbai (M Corp.) (Part)	Ward No. 1564	EB No. 278	378	-	-
42201000	Greater Mumbai (M Corp.) (Part)	Ward No. 1564	EB No. 279	523	1	-
42201000	Greater Mumbai (M Corp.) (Part)	Ward No. 1564	EB No. 280	322	4	-
42201000	Greater Mumbai (M Corp.) (Part)	Ward No. 1564	EB No. 281	440	-	-
42201000	Greater Mumbai (M Corp.) (Part)	Ward No. 1564	EB No. 282	342	8	-
42201000	Greater Mumbai (M Corp.) (Part)	Ward No. 1564	EB No. 283	682	7	-
42201000	Greater Mumbai (M Corp.) (Part)	Ward No. 1564	EB No. 284	698	-	-
42201000	Greater Mumbai (M Corp.) (Part)	Ward No. 1564	EB No. 285	403	-	-
42201000	Greater Mumbai (M Corp.) (Part)	Ward No. 1564	EB No. 286	409	-	-
42201000	Greater Mumbai (M Corp.) (Part)	Ward No. 1564	EB No. 287	320	-	-
42201000	Greater Mumbai (M Corp.) (Part)	Ward No. 1564	EB No. 288	473	-	-
42201000	Greater Mumbai (M Corp.) (Part)	Ward No. 1564	EB No. 289	276	-	-
42201000	Greater Mumbai (M Corp.) (Part)	Ward No. 1564	EB No. 290	355	4	-

APPENDIX TO DISTRICT PRIMARY CENSUS ABSTRACT -(Contd.)

TOTAL, SCHEDULED CASTES AND SCHEDULED TRIBES POPULATION - URBAN BLOCK WISE

Location Code	Name of town	Name of ward	Boundaries of urban block/ EB number	Total population	Scheduled Castes population	Scheduled Tribes population
1	2	3	4	5	6	7
42201000	Greater Mumbai (M Corp.) (Part)	Ward No. 1564	EB No. 291	825	-	-
42201000	Greater Mumbai (M Corp.) (Part)	Ward No. 1564	EB No. 292	263	-	-
42201000	Greater Mumbai (M Corp.) (Part)	Ward No. 1564	EB No. 293	378	4	-
42201000	Greater Mumbai (M Corp.) (Part)	Ward No. 1564	EB No. 294	631	-	-
42201000	Greater Mumbai (M Corp.) (Part)	Ward No. 1564	EB No. 295	441	-	-
42201000	Greater Mumbai (M Corp.) (Part)	Ward No. 1564	EB No. 296	629	161	-
42201000	Greater Mumbai (M Corp.) (Part)	Ward No. 1564	EB No. 297	395	5	-
42201000	Greater Mumbai (M Corp.) (Part)	Ward No. 1564	EB No. 298	336	-	-
42201000	Greater Mumbai (M Corp.) (Part)	Ward No. 1564	EB No. 299	424	15	-
42201000	Greater Mumbai (M Corp.) (Part)	Ward No. 1564	EB No. 300	327	-	-
42201000	Greater Mumbai (M Corp.) (Part)	Ward No. 1564	EB No. 301	400	-	7
42201000	Greater Mumbai (M Corp.) (Part)	Ward No. 1564	EB No. 302	378	-	1
42201000	Greater Mumbai (M Corp.) (Part)	Ward No. 1564	EB No. 303	688	13	9
42201000	Greater Mumbai (M Corp.) (Part)	Ward No. 1564	EB No. 304	704	-	-
42201000	Greater Mumbai (M Corp.) (Part)	Ward No. 1564	EB No. 305	735	10	-
42201000	Greater Mumbai (M Corp.) (Part)	Ward No. 1564	EB No. 306	349	-	-
42201000	Greater Mumbai (M Corp.) (Part)	Ward No. 1564	EB No. 307	290	10	-
42201000	Greater Mumbai (M Corp.) (Part)	Ward No. 1564	EB No. 308	410	-	-
42201000	Greater Mumbai (M Corp.) (Part)	Ward No. 1564	EB No. 309	349	-	-
42201000	Greater Mumbai (M Corp.) (Part)	Ward No. 1564	EB No. 310	357	8	-
42201000	Greater Mumbai (M Corp.) (Part)	Ward No. 1564	EB No. 311	289	18	-
42201000	Greater Mumbai (M Corp.) (Part)	Ward No. 1564	EB No. 312	375	13	-
42201000	Greater Mumbai (M Corp.) (Part)	Ward No. 1564	EB No. 313	394	12	7
42201000	Greater Mumbai (M Corp.) (Part)	Ward No. 1564	EB No. 314	428	-	-
42201000	Greater Mumbai (M Corp.) (Part)	Ward No. 1564	EB No. 315	344	13	-
42201000	Greater Mumbai (M Corp.) (Part)	Ward No. 1564	EB No. 316	384	5	-
42201000	Greater Mumbai (M Corp.) (Part)	Ward No. 1564	EB No. 317	377	-	-
42201000	Greater Mumbai (M Corp.) (Part)	Ward No. 1564	EB No. 318	409	-	-
42201000	Greater Mumbai (M Corp.) (Part)	Ward No. 1564	EB No. 319	381	19	16
42201000	Greater Mumbai (M Corp.) (Part)	Ward No. 1564	EB No. 320	378	5	-
42201000	Greater Mumbai (M Corp.) (Part)	Ward No. 1564	EB No. 321	440	95	-
42201000	Greater Mumbai (M Corp.) (Part)	Ward No. 1564	EB No. 322	595	-	-
42201000	Greater Mumbai (M Corp.) (Part)	Ward No. 1564	EB No. 323	404	-	-
42201000	Greater Mumbai (M Corp.) (Part)	Ward No. 1564	EB No. 324	414	-	4
42201000	Greater Mumbai (M Corp.) (Part)	Ward No. 1564	EB No. 325	430	9	13
42201000	Greater Mumbai (M Corp.) (Part)	Ward No. 1564	EB No. 326	500	-	-
42201000	Greater Mumbai (M Corp.) (Part)	Ward No. 1564	EB No. 327	354	61	5
42201000	Greater Mumbai (M Corp.) (Part)	Ward No. 1564	EB No. 328	347	4	-
42201000	Greater Mumbai (M Corp.) (Part)	Ward No. 1564	EB No. 329	337	15	-
42201000	Greater Mumbai (M Corp.) (Part)	Ward No. 1564	EB No. 330	515	19	-
42201000	Greater Mumbai (M Corp.) (Part)	Ward No. 1564	EB No. 331	597	10	-
42201000	Greater Mumbai (M Corp.) (Part)	Ward No. 1564	EB No. 332	376	8	-
42201000	Greater Mumbai (M Corp.) (Part)	Ward No. 1564	EB No. 333	319	-	4
42201000	Greater Mumbai (M Corp.) (Part)	Ward No. 1564	EB No. 334	429	-	42
42201000	Greater Mumbai (M Corp.) (Part)	Ward No. 1564	EB No. 335	312	16	-
42201000	Greater Mumbai (M Corp.) (Part)	Ward No. 1564	EB No. 336	450	107	2

APPENDIX TO DISTRICT PRIMARY CENSUS ABSTRACT -(Contd.)
TOTAL, SCHEDULED CASTES AND SCHEDULED TRIBES POPULATION - URBAN BLOCK WISE

Location Code	Name of town	Name of ward	Boundaries of urban block/ EB number	Total population	Scheduled Castes population	Scheduled Tribes population
1	2	3	4	5	6	7
42201000	Greater Mumbai (M Corp.) (Part)	Ward No. 1564	EB No. 337	268	-	-
42201000	Greater Mumbai (M Corp.) (Part)	Ward No. 1564	EB No. 338	354	-	-
42201000	Greater Mumbai (M Corp.) (Part)	Ward No. 1564	EB No. 339	322	-	3
42201000	Greater Mumbai (M Corp.) (Part)	Ward No. 1564	EB No. 340	448	-	-
42201000	Greater Mumbai (M Corp.) (Part)	Ward No. 1564	EB No. 341	406	-	-
42201000	Greater Mumbai (M Corp.) (Part)	Ward No. 1564	EB No. 342	408	1	-
42201000	Greater Mumbai (M Corp.) (Part)	Ward No. 1564	EB No. 343	441	-	12
42201000	Greater Mumbai (M Corp.) (Part)	Ward No. 1564	EB No. 344	368	-	-
42201000	Greater Mumbai (M Corp.) (Part)	Ward No. 1564	EB No. 345	457	-	-
42201000	Greater Mumbai (M Corp.) (Part)	Ward No. 1564	EB No. 346	372	16	5
42201000	Greater Mumbai (M Corp.) (Part)	Ward No. 1564	EB No. 347	432	6	-
42201000	Greater Mumbai (M Corp.) (Part)	Ward No. 1564	EB No. 348	749	10	-
42201000	Greater Mumbai (M Corp.) (Part)	Ward No. 1564	EB No. 349	651	32	-
42201000	Greater Mumbai (M Corp.) (Part)	Ward No. 1564	EB No. 350	406	14	-
42201000	Greater Mumbai (M Corp.) (Part)	Ward No. 1564	EB No. 351	409	13	17
42201000	Greater Mumbai (M Corp.) (Part)	Ward No. 1564	EB No. 352	704	6	-
42201000	Greater Mumbai (M Corp.) (Part)	Ward No. 1564	EB No. 353	726	6	-
42201000	Greater Mumbai (M Corp.) (Part)	Ward No. 1564	EB No. 354	743	34	-
42201000	Greater Mumbai (M Corp.) (Part)	Ward No. 1564	EB No. 355	758	2	-
42201000	Greater Mumbai (M Corp.) (Part)	Ward No. 1564	EB No. 356	709	-	-
42201000	Greater Mumbai (M Corp.) (Part)	Ward No. 1564	EB No. 357	697	9	-
42201000	Greater Mumbai (M Corp.) (Part)	Ward No. 1564	EB No. 358	500	31	2
42201000	Greater Mumbai (M Corp.) (Part)	Ward No. 1564	EB No. 359	589	36	-
42201000	Greater Mumbai (M Corp.) (Part)	Ward No. 1564	EB No. 360	881	209	-
42201000	Greater Mumbai (M Corp.) (Part)	Ward No. 1564	EB No. 361	531	-	-
42201000	Greater Mumbai (M Corp.) (Part)	Ward No. 1564	EB No. 362	815	11	-
42201000	Greater Mumbai (M Corp.) (Part)	Ward No. 1564	EB No. 363	467	39	-
42201000	Greater Mumbai (M Corp.) (Part)	Ward No. 1564	EB No. 364	511	16	-
42201000	Greater Mumbai (M Corp.) (Part)	Ward No. 1564	EB No. 365	621	44	8
42201000	Greater Mumbai (M Corp.) (Part)	Ward No. 1564	EB No. 366	593	10	-
42201000	Greater Mumbai (M Corp.) (Part)	Ward No. 1564	EB No. 367	511	17	-
42201000	Greater Mumbai (M Corp.) (Part)	Ward No. 1564	EB No. 368	312	6	-
42201000	Greater Mumbai (M Corp.) (Part)	Ward No. 1564	EB No. 369	526	-	-
42201000	Greater Mumbai (M Corp.) (Part)	Ward No. 1564	EB No. 370	441	-	-
42201000	Greater Mumbai (M Corp.) (Part)	Ward No. 1564	EB No. 371	370	-	-
42201000	Greater Mumbai (M Corp.) (Part)	Ward No. 1564	EB No. 372	533	3	-
42201000	Greater Mumbai (M Corp.) (Part)	Ward No. 1564	EB No. 373	412	-	-
42201000	Greater Mumbai (M Corp.) (Part)	Ward No. 1564	EB No. 374	233	-	-
42201000	Greater Mumbai (M Corp.) (Part)	Ward No. 1564	EB No. 375	195	-	-
42201000	Greater Mumbai (M Corp.) (Part)	Ward No. 1564	EB No. 376	758	24	-
42201000	Greater Mumbai (M Corp.) (Part)	Ward No. 1564	EB No. 377	435	109	3
42201000	Greater Mumbai (M Corp.) (Part)	Ward No. 1564	EB No. 378	354	12	-
42201000	Greater Mumbai (M Corp.) (Part)	Ward No. 1564	EB No. 379	605	17	5
42201000	Greater Mumbai (M Corp.) (Part)	Ward No. 1564	EB No. 380	501	10	-
42201000	Greater Mumbai (M Corp.) (Part)	Ward No. 1564	EB No. 381	443	21	-
42201000	Greater Mumbai (M Corp.) (Part)	Ward No. 1564	EB No. 382	662	5	19

APPENDIX TO DISTRICT PRIMARY CENSUS ABSTRACT -(Contd.)

TOTAL, SCHEDULED CASTES AND SCHEDULED TRIBES POPULATION - URBAN BLOCK WISE

Location Code	Name of town	Name of ward	Boundaries of urban block/ EB number	Total population	Scheduled Castes population	Scheduled Tribes population
1	2	3	4	5	6	7
42201000	Greater Mumbai (M Corp.) (Part)	Ward No. 1564	EB No. 383	642	10	-
42201000	Greater Mumbai (M Corp.) (Part)	Ward No. 1564	EB No. 384	636	-	9
42201000	Greater Mumbai (M Corp.) (Part)	Ward No. 1564	EB No. 385	541	8	-
42201000	Greater Mumbai (M Corp.) (Part)	Ward No. 1564	EB No. 386	606	334	-
42201000	Greater Mumbai (M Corp.) (Part)	Ward No. 1564	EB No. 387	538	50	-
42201000	Greater Mumbai (M Corp.) (Part)	Ward No. 1564	EB No. 388	475	-	-
42201000	Greater Mumbai (M Corp.) (Part)	Ward No. 1564	EB No. 389	529	22	11
42201000	Greater Mumbai (M Corp.) (Part)	Ward No. 1564	EB No. 390	361	5	8
42201000	Greater Mumbai (M Corp.) (Part)	Ward No. 1564	EB No. 391	660	54	-
42201000	Greater Mumbai (M Corp.) (Part)	Ward No. 1564	EB No. 392	352	-	-
42201000	Greater Mumbai (M Corp.) (Part)	Ward No. 1564	EB No. 393	369	5	-
42201000	Greater Mumbai (M Corp.) (Part)	Ward No. 1564	EB No. 394	336	1	-
42201000	Greater Mumbai (M Corp.) (Part)	Ward No. 1564	EB No. 395	347	-	-
42201000	Greater Mumbai (M Corp.) (Part)	Ward No. 1564	EB No. 396	357	5	5
42201000	Greater Mumbai (M Corp.) (Part)	Ward No. 1564	EB No. 397	402	-	-
42201000	Greater Mumbai (M Corp.) (Part)	Ward No. 1564	EB No. 398	804	-	-
42201000	Greater Mumbai (M Corp.) (Part)	Ward No. 1564	EB No. 399	594	20	5
42201000	Greater Mumbai (M Corp.) (Part)	Ward No. 1564	EB No. 400	439	-	7
42201000	Greater Mumbai (M Corp.) (Part)	Ward No. 1564	EB No. 401	597	7	-
42201000	Greater Mumbai (M Corp.) (Part)	Ward No. 1564	EB No. 402	687	5	-
42201000	Greater Mumbai (M Corp.) (Part)	Ward No. 1564	EB No. 403	772	4	-
42201000	Greater Mumbai (M Corp.) (Part)	Ward No. 1564	EB No. 404	336	-	-
42201000	Greater Mumbai (M Corp.) (Part)	Ward No. 1564	EB No. 405	471	-	-
42201000	Greater Mumbai (M Corp.) (Part)	Ward No. 1564	EB No. 406	454	-	12
42201000	Greater Mumbai (M Corp.) (Part)	Ward No. 1564	EB No. 407	681	-	-
42201000	Greater Mumbai (M Corp.) (Part)	Ward No. 1564	EB No. 408	516	-	-
42201000	Greater Mumbai (M Corp.) (Part)	Ward No. 1564	EB No. 409	489	-	-
42201000	Greater Mumbai (M Corp.) (Part)	Ward No. 1564	EB No. 410	364	-	-
42201000	Greater Mumbai (M Corp.) (Part)	Ward No. 1564	EB No. 411	375	11	-
42201000	Greater Mumbai (M Corp.) (Part)	Ward No. 1564	EB No. 412	463	12	-
42201000	Greater Mumbai (M Corp.) (Part)	Ward No. 1564	EB No. 413	325	-	5
42201000	Greater Mumbai (M Corp.) (Part)	Ward No. 1564	EB No. 414	362	-	-
42201000	Greater Mumbai (M Corp.) (Part)	Ward No. 1564	EB No. 415	434	-	15
42201000	Greater Mumbai (M Corp.) (Part)	Ward No. 1564	EB No. 416	332	-	23
42201000	Greater Mumbai (M Corp.) (Part)	Ward No. 1564	EB No. 417	330	13	-
42201000	Greater Mumbai (M Corp.) (Part)	Ward No. 1564	EB No. 418	539	-	-
42201000	Greater Mumbai (M Corp.) (Part)	Ward No. 1564	EB No. 419	399	120	-
42201000	Greater Mumbai (M Corp.) (Part)	Ward No. 1564	EB No. 420	560	-	-
42201000	Greater Mumbai (M Corp.) (Part)	Ward No. 1564	EB No. 421	470	22	-
42201000	Greater Mumbai (M Corp.) (Part)	Ward No. 1564	EB No. 422	543	9	-
42201000	Greater Mumbai (M Corp.) (Part)	Ward No. 1564	EB No. 423	431	-	-
42201000	Greater Mumbai (M Corp.) (Part)	Ward No. 1564	EB No. 424	548	-	3
42201000	Greater Mumbai (M Corp.) (Part)	Ward No. 1564	EB No. 425	525	5	17
42201000	Greater Mumbai (M Corp.) (Part)	Ward No. 1564	EB No. 426	349	-	2
42201000	Greater Mumbai (M Corp.) (Part)	Ward No. 1564	EB No. 427	262	7	5
42201000	Greater Mumbai (M Corp.) (Part)	Ward No. 1564	EB No. 428	393	35	5

APPENDIX TO DISTRICT PRIMARY CENSUS ABSTRACT -(Contd.)

TOTAL, SCHEDULED CASTES AND SCHEDULED TRIBES POPULATION - URBAN BLOCK WISE

Location Code	Name of town	Name of ward	Boundaries of urban block/ EB number	Total population	Scheduled Castes population	Scheduled Tribes population
1	2	3	4	5	6	7
42201000	Greater Mumbai (M Corp.) (Part)	Ward No. 1564	EB No. 429	332	5	5
42201000	Greater Mumbai (M Corp.) (Part)	Ward No. 1564	EB No. 430	325	3	-
42201000	Greater Mumbai (M Corp.) (Part)	Ward No. 1564	EB No. 431	424	12	13
42201000	Greater Mumbai (M Corp.) (Part)	Ward No. 1564	EB No. 432	400	17	5
42201000	Greater Mumbai (M Corp.) (Part)	Ward No. 1564	EB No. 433	475	4	5
42201000	Greater Mumbai (M Corp.) (Part)	Ward No. 1564	EB No. 434	170	-	-
42201000	Greater Mumbai (M Corp.) (Part)	Ward No. 1564	EB No. 435	403	-	-
42201000	Greater Mumbai (M Corp.) (Part)	Ward No. 1564	EB No. 436	534	2	10
42201000	Greater Mumbai (M Corp.) (Part)	Ward No. 1564	EB No. 437	665	14	-
42201000	Greater Mumbai (M Corp.) (Part)	Ward No. 1564	EB No. 438	498	11	-
42201000	Greater Mumbai (M Corp.) (Part)	Ward No. 1564	EB No. 439	477	-	-
42201000	Greater Mumbai (M Corp.) (Part)	Ward No. 1564	EB No. 440	548	-	-
42201000	Greater Mumbai (M Corp.) (Part)	Ward No. 1564	EB No. 441	539	3	-
42201000	Greater Mumbai (M Corp.) (Part)	Ward No. 1564	EB No. 442	389	-	-
42201000	Greater Mumbai (M Corp.) (Part)	Ward No. 1564	EB No. 443	554	115	-
42201000	Greater Mumbai (M Corp.) (Part)	Ward No. 1564	EB No. 444	598	-	-
42201000	Greater Mumbai (M Corp.) (Part)	Ward No. 1564	EB No. 445	644	6	57
42201000	Greater Mumbai (M Corp.) (Part)	Ward No. 1564	EB No. 446	433	1	-
42201000	Greater Mumbai (M Corp.) (Part)	Ward No. 1564	EB No. 447	401	65	17
42201000	Greater Mumbai (M Corp.) (Part)	Ward No. 1564	EB No. 448	327	27	-
42201000	Greater Mumbai (M Corp.) (Part)	Ward No. 1564	EB No. 449	391	14	-
42201000	Greater Mumbai (M Corp.) (Part)	Ward No. 1564	EB No. 450	353	32	-
42201000	Greater Mumbai (M Corp.) (Part)	Ward No. 1564	EB No. 451	347	-	-
42201000	Greater Mumbai (M Corp.) (Part)	Ward No. 1564	EB No. 452	360	4	3
42201000	Greater Mumbai (M Corp.) (Part)	Ward No. 1564	EB No. 453	625	32	-
42201000	Greater Mumbai (M Corp.) (Part)	Ward No. 1564	EB No. 454	146	7	-
42201000	Greater Mumbai (M Corp.) (Part)	Ward No. 1564	EB No. 455	191	4	-
42201000	Greater Mumbai (M Corp.) (Part)	Ward No. 1564	EB No. 456	281	-	-
42201000	Greater Mumbai (M Corp.) (Part)	Ward No. 1564	EB No. 457	397	16	-
42201000	Greater Mumbai (M Corp.) (Part)	Ward No. 1564	EB No. 458	265	20	-
42201000	Greater Mumbai (M Corp.) (Part)	Ward No. 1564	EB No. 459	298	23	-
42201000	Greater Mumbai (M Corp.) (Part)	Ward No. 1564	EB No. 460	345	15	-
42201000	Greater Mumbai (M Corp.) (Part)	Ward No. 1564	EB No. 461	241	13	-
42201000	Greater Mumbai (M Corp.) (Part)	Ward No. 1564	EB No. 462	272	6	-
42201000	Greater Mumbai (M Corp.) (Part)	Ward No. 1564	EB No. 463	264	30	-
42201000	Greater Mumbai (M Corp.) (Part)	Ward No. 1564	EB No. 464	317	24	-
42201000	Greater Mumbai (M Corp.) (Part)	Ward No. 1564	EB No. 465	215	26	-
42201000	Greater Mumbai (M Corp.) (Part)	Ward No. 1564	EB No. 466	724	64	3
42201000	Greater Mumbai (M Corp.) (Part)	Ward No. 1564	EB No. 467	685	11	-
42201000	Greater Mumbai (M Corp.) (Part)	Ward No. 1564	EB No. 468	628	84	22
42201000	Greater Mumbai (M Corp.) (Part)	Ward No. 1564	EB No. 469	618	15	5
42201000	Greater Mumbai (M Corp.) (Part)	Ward No. 1564	EB No. 470	686	15	-
42201000	Greater Mumbai (M Corp.) (Part)	Ward No. 1564	EB No. 471	700	50	-
42201000	Greater Mumbai (M Corp.) (Part)	Ward No. 1564	EB No. 472	409	41	11
42201000	Greater Mumbai (M Corp.) (Part)	Ward No. 1564	EB No. 473	400	121	-
42201000	Greater Mumbai (M Corp.) (Part)	Ward No. 1564	EB No. 474	377	20	-

APPENDIX TO DISTRICT PRIMARY CENSUS ABSTRACT -(Contd.)

TOTAL, SCHEDULED CASTES AND SCHEDULED TRIBES POPULATION - URBAN BLOCK WISE

Location Code	Name of town	Name of ward	Boundaries of urban block/ EB number	Total population	Scheduled Castes population	Scheduled Tribes population
1	2	3	4	5	6	7
42201000	Greater Mumbai (M Corp.) (Part)	Ward No. 1564	EB No. 475	341	47	-
42201000	Greater Mumbai (M Corp.) (Part)	Ward No. 1564	EB No. 476	388	83	2
42201000	Greater Mumbai (M Corp.) (Part)	Ward No. 1564	EB No. 477	332	56	-
42201000	Greater Mumbai (M Corp.) (Part)	Ward No. 1564	EB No. 478	366	-	-
42201000	Greater Mumbai (M Corp.) (Part)	Ward No. 1564	EB No. 479	369	8	-
42201000	Greater Mumbai (M Corp.) (Part)	Ward No. 1564	EB No. 480	299	4	-
42201000	Greater Mumbai (M Corp.) (Part)	Ward No. 1564	EB No. 481	389	17	-
42201000	Greater Mumbai (M Corp.) (Part)	Ward No. 1564	EB No. 482	300	-	-
42201000	Greater Mumbai (M Corp.) (Part)	Ward No. 1564	EB No. 483	384	117	-
42201000	Greater Mumbai (M Corp.) (Part)	Ward No. 1564	EB No. 484	634	105	-
42201000	Greater Mumbai (M Corp.) (Part)	Ward No. 1564	EB No. 485	330	24	-
42201000	Greater Mumbai (M Corp.) (Part)	Ward No. 1564	EB No. 486	599	13	-
42201000	Greater Mumbai (M Corp.) (Part)	Ward No. 1564	EB No. 487	624	99	3
42201000	Greater Mumbai (M Corp.) (Part)	Ward No. 1564	EB No. 488	299	28	-
42201000	Greater Mumbai (M Corp.) (Part)	Ward No. 1564	EB No. 489	406	162	-
42201000	Greater Mumbai (M Corp.) (Part)	Ward No. 1564	EB No. 490	346	19	26
42201000	Greater Mumbai (M Corp.) (Part)	Ward No. 1564	EB No. 491	360	49	12
42201000	Greater Mumbai (M Corp.) (Part)	Ward No. 1564	EB No. 492	652	25	4
42201000	Greater Mumbai (M Corp.) (Part)	Ward No. 1564	EB No. 493	511	45	-
42201000	Greater Mumbai (M Corp.) (Part)	Ward No. 1564	EB No. 494	352	-	-
42201000	Greater Mumbai (M Corp.) (Part)	Ward No. 1564	EB No. 495	308	16	-
42201000	Greater Mumbai (M Corp.) (Part)	Ward No. 1564	EB No. 496	335	15	11
42201000	Greater Mumbai (M Corp.) (Part)	Ward No. 1564	EB No. 497	272	37	-
42201000	Greater Mumbai (M Corp.) (Part)	Ward No. 1564	EB No. 498	684	60	-
42201000	Greater Mumbai (M Corp.) (Part)	Ward No. 1564	EB No. 499	548	105	2
42201000	Greater Mumbai (M Corp.) (Part)	Ward No. 1564	EB No. 500	756	53	-
42201000	Greater Mumbai (M Corp.) (Part)	Ward No. 1564	EB No. 501	357	10	-
42201000	Greater Mumbai (M Corp.) (Part)	Ward No. 1564	EB No. 502	252	7	-
42201000	Greater Mumbai (M Corp.) (Part)	Ward No. 1564	EB No. 503	700	41	4
42201000	Greater Mumbai (M Corp.) (Part)	Ward No. 1564	EB No. 504	320	11	-
42201000	Greater Mumbai (M Corp.) (Part)	Ward No. 1564	EB No. 505	376	17	-
42201000	Greater Mumbai (M Corp.) (Part)	Ward No. 1564	EB No. 506	359	16	3
42201000	Greater Mumbai (M Corp.) (Part)	Ward No. 1564	EB No. 507	259	25	17
42201000	Greater Mumbai (M Corp.) (Part)	Ward No. 1564	EB No. 508	407	7	7
42201000	Greater Mumbai (M Corp.) (Part)	Ward No. 1564	EB No. 509	337	-	-
42201000	Greater Mumbai (M Corp.) (Part)	Ward No. 1564	EB No. 510	668	27	3
42201000	Greater Mumbai (M Corp.) (Part)	Ward No. 1564	EB No. 511	709	-	-
42201000	Greater Mumbai (M Corp.) (Part)	Ward No. 1564	EB No. 512	304	26	-
42201000	Greater Mumbai (M Corp.) (Part)	Ward No. 1564	EB No. 513	291	-	3
42201000	Greater Mumbai (M Corp.) (Part)	Ward No. 1564	EB No. 514	446	19	-
42201000	Greater Mumbai (M Corp.) (Part)	Ward No. 1564	EB No. 515	316	47	-
42201000	Greater Mumbai (M Corp.) (Part)	Ward No. 1564	EB No. 516	393	39	-
42201000	Greater Mumbai (M Corp.) (Part)	Ward No. 1564	EB No. 517	289	56	-
42201000	Greater Mumbai (M Corp.) (Part)	Ward No. 1564	EB No. 518	691	26	2
42201000	Greater Mumbai (M Corp.) (Part)	Ward No. 1564	EB No. 519	673	19	4
42201000	Greater Mumbai (M Corp.) (Part)	Ward No. 1564	EB No. 520	661	10	13

APPENDIX TO DISTRICT PRIMARY CENSUS ABSTRACT -(Contd.)
TOTAL, SCHEDULED CASTES AND SCHEDULED TRIBES POPULATION - URBAN BLOCK WISE

Location Code	Name of town	Name of ward	Boundaries of urban block/ EB number	Total population	Scheduled Castes population	Scheduled Tribes population
1	2	3	4	5	6	7
42201000	Greater Mumbai (M Corp.) (Part)	Ward No. 1564	EB No. 521	445	-	-
42201000	Greater Mumbai (M Corp.) (Part)	Ward No. 1564	EB No. 522	680	-	-
42201000	Greater Mumbai (M Corp.) (Part)	Ward No. 1564	EB No. 523	269	-	-
42201000	Greater Mumbai (M Corp.) (Part)	Ward No. 1564	EB No. 524	428	-	-
42201000	Greater Mumbai (M Corp.) (Part)	Ward No. 1564	EB No. 525	721	83	9
42201000	Greater Mumbai (M Corp.) (Part)	Ward No. 1564	EB No. 526	411	5	23
42201000	Greater Mumbai (M Corp.) (Part)	Ward No. 1564	EB No. 527	412	-	-
42201000	Greater Mumbai (M Corp.) (Part)	Ward No. 1564	EB No. 528	500	6	16
42201000	Greater Mumbai (M Corp.) (Part)	Ward No. 1564	EB No. 529	564	-	-
42201000	Greater Mumbai (M Corp.) (Part)	Ward No. 1564	EB No. 530	272	-	5
42201000	Greater Mumbai (M Corp.) (Part)	Ward No. 1564	EB No. 531	386	10	-
42201000	Greater Mumbai (M Corp.) (Part)	Ward No. 1564	EB No. 532	412	4	4
42201000	Greater Mumbai (M Corp.) (Part)	Ward No. 1564	EB No. 533	455	14	5
42201000	Greater Mumbai (M Corp.) (Part)	Ward No. 1564	EB No. 534	694	10	-
42201000	Greater Mumbai (M Corp.) (Part)	Ward No. 1564	EB No. 535	390	22	-
42201000	Greater Mumbai (M Corp.) (Part)	Ward No. 1564	EB No. 536	329	6	-
42201000	Greater Mumbai (M Corp.) (Part)	Ward No. 1564	EB No. 537	719	15	-
42201000	Greater Mumbai (M Corp.) (Part)	Ward No. 1564	EB No. 538	341	4	-
42201000	Greater Mumbai (M Corp.) (Part)	Ward No. 1564	EB No. 539	330	-	-
42201000	Greater Mumbai (M Corp.) (Part)	Ward No. 1564	EB No. 540	471	41	-
42201000	Greater Mumbai (M Corp.) (Part)	Ward No. 1564	EB No. 541	290	-	-
42201000	Greater Mumbai (M Corp.) (Part)	Ward No. 1564	EB No. 542	362	4	-
42201000	Greater Mumbai (M Corp.) (Part)	Ward No. 1564	EB No. 543	359	31	3
42201000	Greater Mumbai (M Corp.) (Part)	Ward No. 1564	EB No. 544	310	2	-
42201000	Greater Mumbai (M Corp.) (Part)	Ward No. 1564	EB No. 545	412	-	7
42201000	Greater Mumbai (M Corp.) (Part)	Ward No. 1564	EB No. 546	590	35	8
42201000	Greater Mumbai (M Corp.) (Part)	Ward No. 1564	EB No. 547	690	47	-
42201000	Greater Mumbai (M Corp.) (Part)	Ward No. 1564	EB No. 548	605	4	-
42201000	Greater Mumbai (M Corp.) (Part)	Ward No. 1564	EB No. 549	538	-	8
42201000	Greater Mumbai (M Corp.) (Part)	Ward No. 1564	EB No. 550	620	12	-
42201000	Greater Mumbai (M Corp.) (Part)	Ward No. 1564	EB No. 551	605	13	-
42201000	Greater Mumbai (M Corp.) (Part)	Ward No. 1564	EB No. 552	608	-	-
42201000	Greater Mumbai (M Corp.) (Part)	Ward No. 1564	EB No. 553	670	-	-
42201000	Greater Mumbai (M Corp.) (Part)	Ward No. 1564	EB No. 554	683	-	-
42201000	Greater Mumbai (M Corp.) (Part)	Ward No. 1564	EB No. 555	679	21	-
42201000	Greater Mumbai (M Corp.) (Part)	Ward No. 1564	EB No. 556	580	-	-
42201000	Greater Mumbai (M Corp.) (Part)	Ward No. 1564	EB No. 557	620	-	-
42201000	Greater Mumbai (M Corp.) (Part)	Ward No. 1564	EB No. 558	499	-	-
42201000	Greater Mumbai (M Corp.) (Part)	Ward No. 1564	EB No. 559	375	11	3
42201000	Greater Mumbai (M Corp.) (Part)	Ward No. 1564	EB No. 560	311	-	-
42201000	Greater Mumbai (M Corp.) (Part)	Ward No. 1564	EB No. 561	258	-	-
42201000	Greater Mumbai (M Corp.) (Part)	Ward No. 1564	EB No. 562	452	-	-
42201000	Greater Mumbai (M Corp.) (Part)	Ward No. 1564	EB No. 563	227	-	-
42201000	Greater Mumbai (M Corp.) (Part)	Ward No. 1564	EB No. 564	316	7	1
42201000	Greater Mumbai (M Corp.) (Part)	Ward No. 1564	EB No. 565	308	-	-
42201000	Greater Mumbai (M Corp.) (Part)	Ward No. 1564	EB No. 566	673	-	-

APPENDIX TO DISTRICT PRIMARY CENSUS ABSTRACT -(Contd.)

TOTAL, SCHEDULED CASTES AND SCHEDULED TRIBES POPULATION - URBAN BLOCK WISE

Location Code	Name of town	Name of ward	Boundaries of urban block/ EB number	Total population	Scheduled Castes population	Scheduled Tribes population
1	2	3	4	5	6	7
42201000	Greater Mumbai (M Corp.) (Part)	Ward No. 1564	EB No. 567	376	16	-
42201000	Greater Mumbai (M Corp.) (Part)	Ward No. 1564	EB No. 568	409	21	7
42201000	Greater Mumbai (M Corp.) (Part)	Ward No. 1564	EB No. 569	673	-	-
42201000	Greater Mumbai (M Corp.) (Part)	Ward No. 1564	EB No. 570	699	9	-
42201000	Greater Mumbai (M Corp.) (Part)	Ward No. 1564	EB No. 571	758	4	-
42201000	Greater Mumbai (M Corp.) (Part)	Ward No. 1564	EB No. 572	710	-	-
42201000	Greater Mumbai (M Corp.) (Part)	Ward No. 1564	EB No. 573	636	-	-
42201000	Greater Mumbai (M Corp.) (Part)	Ward No. 1564	EB No. 574	678	-	-
42201000	Greater Mumbai (M Corp.) (Part)	Ward No. 1564	EB No. 575	652	2	10
42201000	Greater Mumbai (M Corp.) (Part)	Ward No. 1564	EB No. 576	666	7	-
42201000	Greater Mumbai (M Corp.) (Part)	Ward No. 1564	EB No. 577	598	-	-
42201000	Greater Mumbai (M Corp.) (Part)	Ward No. 1564	EB No. 578	583	10	-
42201000	Greater Mumbai (M Corp.) (Part)	Ward No. 1564	EB No. 579	668	42	-
42201000	Greater Mumbai (M Corp.) (Part)	Ward No. 1564	EB No. 580	584	34	-
42201000	Greater Mumbai (M Corp.) (Part)	Ward No. 1564	EB No. 581	634	15	-
42201000	Greater Mumbai (M Corp.) (Part)	Ward No. 1564	EB No. 582	543	36	-
42201000	Greater Mumbai (M Corp.) (Part)	Ward No. 1564	EB No. 583	428	16	4
42201000	Greater Mumbai (M Corp.) (Part)	Ward No. 1564	EB No. 584	253	-	-
42201000	Greater Mumbai (M Corp.) (Part)	Ward No. 1564	EB No. 585	81	4	-
42201000	Greater Mumbai (M Corp.) (Part)	Ward No. 1564	EB No. 586	332	13	-
42201000	Greater Mumbai (M Corp.) (Part)	Ward No. 1564	EB No. 587	310	-	-
42201000	Greater Mumbai (M Corp.) (Part)	Ward No. 1564	EB No. 588	340	11	-
42201000	Greater Mumbai (M Corp.) (Part)	Ward No. 1564	EB No. 589	353	-	-
42201000	Greater Mumbai (M Corp.) (Part)	Ward No. 1564	EB No. 590	436	28	-
42201000	Greater Mumbai (M Corp.) (Part)	Ward No. 1564	EB No. 591	506	27	-
42201000	Greater Mumbai (M Corp.) (Part)	Ward No. 1564	EB No. 592	266	4	-
42201000	Greater Mumbai (M Corp.) (Part)	Ward No. 1564	EB No. 593	412	17	1
42201000	Greater Mumbai (M Corp.) (Part)	Ward No. 1564	EB No. 594	285	7	10
42201000	Greater Mumbai (M Corp.) (Part)	Ward No. 1564	EB No. 595	523	-	-
42201000	Greater Mumbai (M Corp.) (Part)	Ward No. 1564	EB No. 596	587	3	-
42201000	Greater Mumbai (M Corp.) (Part)	Ward No. 1564	EB No. 597	401	-	-
42201000	Greater Mumbai (M Corp.) (Part)	Ward No. 1564	EB No. 598	576	-	-
42201000	Greater Mumbai (M Corp.) (Part)	Ward No. 1564	EB No. 599	383	64	13
42201000	Greater Mumbai (M Corp.) (Part)	Ward No. 1564	EB No. 600	390	37	-
42201000	Greater Mumbai (M Corp.) (Part)	Ward No. 1564	EB No. 601	370	7	5
42201000	Greater Mumbai (M Corp.) (Part)	Ward No. 1564	EB No. 602	317	12	5
42201000	Greater Mumbai (M Corp.) (Part)	Ward No. 1564	EB No. 603	449	-	-
42201000	Greater Mumbai (M Corp.) (Part)	Ward No. 1564	EB No. 604	404	-	-
42201000	Greater Mumbai (M Corp.) (Part)	Ward No. 1564	EB No. 605	598	7	10
42201000	Greater Mumbai (M Corp.) (Part)	Ward No. 1564	EB No. 606	641	6	3
42201000	Greater Mumbai (M Corp.) (Part)	Ward No. 1564	EB No. 607	439	-	-
42201000	Greater Mumbai (M Corp.) (Part)	Ward No. 1564	EB No. 608	437	3	2
42201000	Greater Mumbai (M Corp.) (Part)	Ward No. 1564	EB No. 609	363	-	-
42201000	Greater Mumbai (M Corp.) (Part)	Ward No. 1564	EB No. 610	369	-	-
42201000	Greater Mumbai (M Corp.) (Part)	Ward No. 1564	EB No. 611	399	30	-
42201000	Greater Mumbai (M Corp.) (Part)	Ward No. 1564	EB No. 612	427	-	-

APPENDIX TO DISTRICT PRIMARY CENSUS ABSTRACT -(Contd.)
TOTAL, SCHEDULED CASTES AND SCHEDULED TRIBES POPULATION - URBAN BLOCK WISE

Location Code	Name of town	Name of ward	Boundaries of urban block/ EB number	Total population	Scheduled Castes population	Scheduled Tribes population
1	2	3	4	5	6	7
42201000	Greater Mumbai (M Corp.) (Part)	Ward No. 1564	EB No. 613	604	4	-
42201000	Greater Mumbai (M Corp.) (Part)	Ward No. 1564	EB No. 614	317	8	4
42201000	Greater Mumbai (M Corp.) (Part)	Ward No. 1564	EB No. 615	445	-	-
42201000	Greater Mumbai (M Corp.) (Part)	Ward No. 1564	EB No. 616	296	-	-
42201000	Greater Mumbai (M Corp.) (Part)	Ward No. 1564	EB No. 617	611	5	8
42201000	Greater Mumbai (M Corp.) (Part)	Ward No. 1564	EB No. 618	382	-	-
42201000	Greater Mumbai (M Corp.) (Part)	Ward No. 1564	EB No. 619	275	51	-
42201000	Greater Mumbai (M Corp.) (Part)	Ward No. 1564	EB No. 620	579	46	-
42201000	Greater Mumbai (M Corp.) (Part)	Ward No. 1564	EB No. 621	572	97	-
42201000	Greater Mumbai (M Corp.) (Part)	Ward No. 1564	EB No. 622	591	106	11
42201000	Greater Mumbai (M Corp.) (Part)	Ward No. 1564	EB No. 623	638	30	12
42201000	Greater Mumbai (M Corp.) (Part)	Ward No. 1564	EB No. 624	325	7	-
42201000	Greater Mumbai (M Corp.) (Part)	Ward No. 1564	EB No. 625	372	18	-
42201000	Greater Mumbai (M Corp.) (Part)	Ward No. 1564	EB No. 626	696	40	-
42201000	Greater Mumbai (M Corp.) (Part)	Ward No. 1564	EB No. 627	665	11	-
42201000	Greater Mumbai (M Corp.) (Part)	Ward No. 1564	EB No. 628	654	43	-
42201000	Greater Mumbai (M Corp.) (Part)	Ward No. 1564	EB No. 629	341	3	-
42201000	Greater Mumbai (M Corp.) (Part)	Ward No. 1564	EB No. 630	345	3	4
42201000	Greater Mumbai (M Corp.) (Part)	Ward No. 1564	EB No. 631	283	9	-
42201000	Greater Mumbai (M Corp.) (Part)	Ward No. 1564	EB No. 632	258	-	-
42201000	Greater Mumbai (M Corp.) (Part)	Ward No. 1564	EB No. 633	385	31	5
42201000	Greater Mumbai (M Corp.) (Part)	Ward No. 1564	EB No. 634	334	11	-
42201000	Greater Mumbai (M Corp.) (Part)	Ward No. 1564	EB No. 635	226	-	-
42201000	Greater Mumbai (M Corp.) (Part)	Ward No. 1564	EB No. 636	500	-	-
42201000	Greater Mumbai (M Corp.) (Part)	Ward No. 1564	EB No. 637	438	-	-
42201000	Greater Mumbai (M Corp.) (Part)	Ward No. 1564	EB No. 638	449	-	-
42201000	Greater Mumbai (M Corp.) (Part)	Ward No. 1564	EB No. 639	391	61	-
42201000	Greater Mumbai (M Corp.) (Part)	Ward No. 1564	EB No. 640	315	15	7
42201000	Greater Mumbai (M Corp.) (Part)	Ward No. 1564	EB No. 641	506	42	26
42201000	Greater Mumbai (M Corp.) (Part)	Ward No. 1564	EB No. 642	444	87	-
42201000	Greater Mumbai (M Corp.) (Part)	Ward No. 1564	EB No. 643	684	16	3
42201000	Greater Mumbai (M Corp.) (Part)	Ward No. 1564	EB No. 644	358	9	-
42201000	Greater Mumbai (M Corp.) (Part)	Ward No. 1564	EB No. 645	443	-	4
42201000	Greater Mumbai (M Corp.) (Part)	Ward No. 1564	EB No. 646	574	7	-
42201000	Greater Mumbai (M Corp.) (Part)	Ward No. 1564	EB No. 647	352	7	5
42201000	Greater Mumbai (M Corp.) (Part)	Ward No. 1564	EB No. 648	380	-	-
42201000	Greater Mumbai (M Corp.) (Part)	Ward No. 1564	EB No. 649	396	62	12
42201000	Greater Mumbai (M Corp.) (Part)	Ward No. 1564	EB No. 650	451	85	-
42201000	Greater Mumbai (M Corp.) (Part)	Ward No. 1564	EB No. 651	419	-	17
42201000	Greater Mumbai (M Corp.) (Part)	Ward No. 1564	EB No. 652	314	-	9
42201000	Greater Mumbai (M Corp.) (Part)	Ward No. 1564	EB No. 653	334	124	-
42201000	Greater Mumbai (M Corp.) (Part)	Ward No. 1564	EB No. 654	301	99	-
42201000	Greater Mumbai (M Corp.) (Part)	Ward No. 1564	EB No. 655	471	11	28
42201000	Greater Mumbai (M Corp.) (Part)	Ward No. 1564	EB No. 656	656	35	13
42201000	Greater Mumbai (M Corp.) (Part)	Ward No. 1564	EB No. 657	543	-	45
42201000	Greater Mumbai (M Corp.) (Part)	Ward No. 1564	EB No. 658	636	-	29

APPENDIX TO DISTRICT PRIMARY CENSUS ABSTRACT -(Contd.)

TOTAL, SCHEDULED CASTES AND SCHEDULED TRIBES POPULATION - URBAN BLOCK WISE

Location Code	Name of town	Name of ward	Boundaries of urban block/ EB number	Total population	Scheduled Castes population	Scheduled Tribes population
1	2	3	4	5	6	7
42201000	Greater Mumbai (M Corp.) (Part)	Ward No. 1564	EB No. 659	478	-	-
42201000	Greater Mumbai (M Corp.) (Part)	Ward No. 1564	EB No. 660	552	10	-
42201000	Greater Mumbai (M Corp.) (Part)	Ward No. 1564	EB No. 661	475	-	7
42201000	Greater Mumbai (M Corp.) (Part)	Ward No. 1564	EB No. 662	403	-	7
42201000	Greater Mumbai (M Corp.) (Part)	Ward No. 1564	EB No. 663	451	4	4
42201000	Greater Mumbai (M Corp.) (Part)	Ward No. 1564	EB No. 664	533	20	5
42201000	Greater Mumbai (M Corp.) (Part)	Ward No. 1564	EB No. 665	511	6	24
42201000	Greater Mumbai (M Corp.) (Part)	Ward No. 1564	EB No. 666	648	7	8
42201000	Greater Mumbai (M Corp.) (Part)	Ward No. 1564	EB No. 667	269	-	-
42201000	Greater Mumbai (M Corp.) (Part)	Ward No. 1564	EB No. 668	591	-	-
42201000	Greater Mumbai (M Corp.) (Part)	Ward No. 1564	EB No. 669	397	-	-
42201000	Greater Mumbai (M Corp.) (Part)	Ward No. 1564	EB No. 670	317	3	-
42201000	Greater Mumbai (M Corp.) (Part)	Ward No. 1564	EB No. 671	546	-	21
42201000	Greater Mumbai (M Corp.) (Part)	Ward No. 1564	EB No. 672	551	-	-
42201000	Greater Mumbai (M Corp.) (Part)	Ward No. 1564	EB No. 673	583	-	-
42201000	Greater Mumbai (M Corp.) (Part)	Ward No. 1564	EB No. 674	637	-	-
42201000	Greater Mumbai (M Corp.) (Part)	Ward No. 1564	EB No. 675	505	-	9
42201000	Greater Mumbai (M Corp.) (Part)	Ward No. 1564	EB No. 676	550	4	-
42201000	Greater Mumbai (M Corp.) (Part)	Ward No. 1564	EB No. 677	618	-	-
42201000	Greater Mumbai (M Corp.) (Part)	Ward No. 1564	EB No. 678	436	-	-
42201000	Greater Mumbai (M Corp.) (Part)	Ward No. 1564	EB No. 679	568	-	-
42201000	Greater Mumbai (M Corp.) (Part)	Ward No. 1564	EB No. 680	330	-	-
42201000	Greater Mumbai (M Corp.) (Part)	Ward No. 1564	EB No. 681	376	-	-
42201000	Greater Mumbai (M Corp.) (Part)	Ward No. 1564	EB No. 682	643	-	-
42201000	Greater Mumbai (M Corp.) (Part)	Ward No. 1564	EB No. 683	238	12	-
42201000	Greater Mumbai (M Corp.) (Part)	Ward No. 1564	EB No. 684	400	2	-
42201000	Greater Mumbai (M Corp.) (Part)	Ward No. 1564	EB No. 685	631	-	-
42201000	Greater Mumbai (M Corp.) (Part)	Ward No. 1564	EB No. 686	620	-	-
42201000	Greater Mumbai (M Corp.) (Part)	Ward No. 1564	EB No. 687	390	5	-
42201000	Greater Mumbai (M Corp.) (Part)	Ward No. 1564	EB No. 688	485	-	-
42201000	Greater Mumbai (M Corp.) (Part)	Ward No. 1564	EB No. 689	134	3	-
42201000	Greater Mumbai (M Corp.) (Part)	Ward No. 1564	EB No. 690	697	-	-
42201000	Greater Mumbai (M Corp.) (Part)	Ward No. 1564	EB No. 691	687	-	5
42201000	Greater Mumbai (M Corp.) (Part)	Ward No. 1564	EB No. 692	471	183	17
42201000	Greater Mumbai (M Corp.) (Part)	Ward No. 1564	EB No. 693	519	237	-
42201000	Greater Mumbai (M Corp.) (Part)	Ward No. 1564	EB No. 694	488	-	-
42201000	Greater Mumbai (M Corp.) (Part)	Ward No. 1564	EB No. 695	457	-	-
42201000	Greater Mumbai (M Corp.) (Part)	Ward No. 1564	EB No. 696	608	23	-
42201000	Greater Mumbai (M Corp.) (Part)	Ward No. 1564	EB No. 697	699	7	-
42201000	Greater Mumbai (M Corp.) (Part)	Ward No. 1564	EB No. 698	647	-	-
42201000	Greater Mumbai (M Corp.) (Part)	Ward No. 1564	EB No. 699	633	3	-
42201000	Greater Mumbai (M Corp.) (Part)	Ward No. 1564	EB No. 700	654	36	25
42201000	Greater Mumbai (M Corp.) (Part)	Ward No. 1564	EB No. 701	577	17	7
42201000	Greater Mumbai (M Corp.) (Part)	Ward No. 1564	EB No. 702	721	68	-
42201000	Greater Mumbai (M Corp.) (Part)	Ward No. 1564	EB No. 703	468	24	-
42201000	Greater Mumbai (M Corp.) (Part)	Ward No. 1565	EB No. 1	420	8	-

APPENDIX TO DISTRICT PRIMARY CENSUS ABSTRACT -(Contd.)

TOTAL, SCHEDULED CASTES AND SCHEDULED TRIBES POPULATION - URBAN BLOCK WISE

Location Code	Name of town	Name of ward	Boundaries of urban block/ EB number	Total population	Scheduled Castes population	Scheduled Tribes population
1	2	3	4	5	6	7
42201000	Greater Mumbai (M Corp.) (Part)	Ward No. 1565	EB No. 2	514	-	-
42201000	Greater Mumbai (M Corp.) (Part)	Ward No. 1565	EB No. 3	245	3	-
42201000	Greater Mumbai (M Corp.) (Part)	Ward No. 1565	EB No. 4	336	6	-
42201000	Greater Mumbai (M Corp.) (Part)	Ward No. 1565	EB No. 5	304	-	4
42201000	Greater Mumbai (M Corp.) (Part)	Ward No. 1565	EB No. 6	580	-	-
42201000	Greater Mumbai (M Corp.) (Part)	Ward No. 1565	EB No. 7	334	5	1
42201000	Greater Mumbai (M Corp.) (Part)	Ward No. 1565	EB No. 8	483	-	-
42201000	Greater Mumbai (M Corp.) (Part)	Ward No. 1565	EB No. 9	420	3	-
42201000	Greater Mumbai (M Corp.) (Part)	Ward No. 1565	EB No. 10	433	-	-
42201000	Greater Mumbai (M Corp.) (Part)	Ward No. 1565	EB No. 11	407	-	8
42201000	Greater Mumbai (M Corp.) (Part)	Ward No. 1565	EB No. 12	421	-	-
42201000	Greater Mumbai (M Corp.) (Part)	Ward No. 1565	EB No. 13	443	5	-
42201000	Greater Mumbai (M Corp.) (Part)	Ward No. 1565	EB No. 14	511	5	-
42201000	Greater Mumbai (M Corp.) (Part)	Ward No. 1565	EB No. 15	363	-	11
42201000	Greater Mumbai (M Corp.) (Part)	Ward No. 1565	EB No. 16	333	-	-
42201000	Greater Mumbai (M Corp.) (Part)	Ward No. 1565	EB No. 17	439	-	-
42201000	Greater Mumbai (M Corp.) (Part)	Ward No. 1565	EB No. 18	633	2	26
42201000	Greater Mumbai (M Corp.) (Part)	Ward No. 1565	EB No. 19	563	6	13
42201000	Greater Mumbai (M Corp.) (Part)	Ward No. 1565	EB No. 20	387	16	3
42201000	Greater Mumbai (M Corp.) (Part)	Ward No. 1565	EB No. 21	498	6	-
42201000	Greater Mumbai (M Corp.) (Part)	Ward No. 1565	EB No. 22	448	5	-
42201000	Greater Mumbai (M Corp.) (Part)	Ward No. 1565	EB No. 23	437	4	-
42201000	Greater Mumbai (M Corp.) (Part)	Ward No. 1565	EB No. 24	451	28	4
42201000	Greater Mumbai (M Corp.) (Part)	Ward No. 1565	EB No. 25	275	7	-
42201000	Greater Mumbai (M Corp.) (Part)	Ward No. 1565	EB No. 26	255	38	-
42201000	Greater Mumbai (M Corp.) (Part)	Ward No. 1565	EB No. 27	292	-	-
42201000	Greater Mumbai (M Corp.) (Part)	Ward No. 1565	EB No. 28	436	-	-
42201000	Greater Mumbai (M Corp.) (Part)	Ward No. 1565	EB No. 29	654	8	-
42201000	Greater Mumbai (M Corp.) (Part)	Ward No. 1565	EB No. 30	360	-	-
42201000	Greater Mumbai (M Corp.) (Part)	Ward No. 1565	EB No. 31	434	10	-
42201000	Greater Mumbai (M Corp.) (Part)	Ward No. 1565	EB No. 32	449	5	-
42201000	Greater Mumbai (M Corp.) (Part)	Ward No. 1565	EB No. 33	319	-	-
42201000	Greater Mumbai (M Corp.) (Part)	Ward No. 1565	EB No. 34	362	-	-
42201000	Greater Mumbai (M Corp.) (Part)	Ward No. 1565	EB No. 35	343	11	-
42201000	Greater Mumbai (M Corp.) (Part)	Ward No. 1565	EB No. 36	377	-	-
42201000	Greater Mumbai (M Corp.) (Part)	Ward No. 1565	EB No. 37	545	12	-
42201000	Greater Mumbai (M Corp.) (Part)	Ward No. 1565	EB No. 38	376	9	-
42201000	Greater Mumbai (M Corp.) (Part)	Ward No. 1565	EB No. 39	324	9	-
42201000	Greater Mumbai (M Corp.) (Part)	Ward No. 1565	EB No. 40	307	5	-
42201000	Greater Mumbai (M Corp.) (Part)	Ward No. 1565	EB No. 41	447	-	-
42201000	Greater Mumbai (M Corp.) (Part)	Ward No. 1565	EB No. 42	474	-	-
42201000	Greater Mumbai (M Corp.) (Part)	Ward No. 1565	EB No. 43	490	-	-
42201000	Greater Mumbai (M Corp.) (Part)	Ward No. 1565	EB No. 44	443	9	-
42201000	Greater Mumbai (M Corp.) (Part)	Ward No. 1565	EB No. 45	439	-	-
42201000	Greater Mumbai (M Corp.) (Part)	Ward No. 1565	EB No. 46	445	-	-
42201000	Greater Mumbai (M Corp.) (Part)	Ward No. 1565	EB No. 47	273	5	-

APPENDIX TO DISTRICT PRIMARY CENSUS ABSTRACT -(Contd.)

TOTAL, SCHEDULED CASTES AND SCHEDULED TRIBES POPULATION - URBAN BLOCK WISE

Location Code	Name of town	Name of ward	Boundaries of urban block/ EB number	Total population	Scheduled Castes population	Scheduled Tribes population
1	2	3	4	5	6	7
42201000	Greater Mumbai (M Corp.) (Part)	Ward No. 1565	EB No. 48	417	-	-
42201000	Greater Mumbai (M Corp.) (Part)	Ward No. 1565	EB No. 49	254	-	-
42201000	Greater Mumbai (M Corp.) (Part)	Ward No. 1565	EB No. 50	207	-	-
42201000	Greater Mumbai (M Corp.) (Part)	Ward No. 1565	EB No. 51	370	-	-
42201000	Greater Mumbai (M Corp.) (Part)	Ward No. 1565	EB No. 52	537	12	-
42201000	Greater Mumbai (M Corp.) (Part)	Ward No. 1565	EB No. 53	622	3	2
42201000	Greater Mumbai (M Corp.) (Part)	Ward No. 1565	EB No. 54	643	8	-
42201000	Greater Mumbai (M Corp.) (Part)	Ward No. 1565	EB No. 55	489	24	-
42201000	Greater Mumbai (M Corp.) (Part)	Ward No. 1565	EB No. 56	439	9	-
42201000	Greater Mumbai (M Corp.) (Part)	Ward No. 1565	EB No. 59	415	-	311
42201000	Greater Mumbai (M Corp.) (Part)	Ward No. 1565	EB No. 60	528	-	-
42201000	Greater Mumbai (M Corp.) (Part)	Ward No. 1565	EB No. 61	508	43	1
42201000	Greater Mumbai (M Corp.) (Part)	Ward No. 1565	EB No. 62	589	-	-
42201000	Greater Mumbai (M Corp.) (Part)	Ward No. 1565	EB No. 63	494	18	-
42201000	Greater Mumbai (M Corp.) (Part)	Ward No. 1565	EB No. 64	623	16	-
42201000	Greater Mumbai (M Corp.) (Part)	Ward No. 1565	EB No. 65	576	18	-
42201000	Greater Mumbai (M Corp.) (Part)	Ward No. 1565	EB No. 66	606	25	7
42201000	Greater Mumbai (M Corp.) (Part)	Ward No. 1565	EB No. 67	621	64	-
42201000	Greater Mumbai (M Corp.) (Part)	Ward No. 1565	EB No. 68	458	3	-
42201000	Greater Mumbai (M Corp.) (Part)	Ward No. 1565	EB No. 69	467	4	-
42201000	Greater Mumbai (M Corp.) (Part)	Ward No. 1565	EB No. 70	397	49	-
42201000	Greater Mumbai (M Corp.) (Part)	Ward No. 1565	EB No. 71	629	-	-
42201000	Greater Mumbai (M Corp.) (Part)	Ward No. 1565	EB No. 72	540	11	-
42201000	Greater Mumbai (M Corp.) (Part)	Ward No. 1565	EB No. 73	468	3	-
42201000	Greater Mumbai (M Corp.) (Part)	Ward No. 1565	EB No. 74	569	30	-
42201000	Greater Mumbai (M Corp.) (Part)	Ward No. 1565	EB No. 75	307	7	-
42201000	Greater Mumbai (M Corp.) (Part)	Ward No. 1565	EB No. 76	349	-	-
42201000	Greater Mumbai (M Corp.) (Part)	Ward No. 1565	EB No. 77	318	5	22
42201000	Greater Mumbai (M Corp.) (Part)	Ward No. 1565	EB No. 78	300	-	-
42201000	Greater Mumbai (M Corp.) (Part)	Ward No. 1565	EB No. 79	363	11	-
42201000	Greater Mumbai (M Corp.) (Part)	Ward No. 1565	EB No. 80	380	4	8
42201000	Greater Mumbai (M Corp.) (Part)	Ward No. 1565	EB No. 81	407	27	3
42201000	Greater Mumbai (M Corp.) (Part)	Ward No. 1565	EB No. 82	323	65	4
42201000	Greater Mumbai (M Corp.) (Part)	Ward No. 1565	EB No. 83	285	5	-
42201000	Greater Mumbai (M Corp.) (Part)	Ward No. 1565	EB No. 84	372	-	-
42201000	Greater Mumbai (M Corp.) (Part)	Ward No. 1565	EB No. 85	333	14	-
42201000	Greater Mumbai (M Corp.) (Part)	Ward No. 1565	EB No. 86	479	18	11
42201000	Greater Mumbai (M Corp.) (Part)	Ward No. 1565	EB No. 87	476	-	-
42201000	Greater Mumbai (M Corp.) (Part)	Ward No. 1565	EB No. 88	509	10	-
42201000	Greater Mumbai (M Corp.) (Part)	Ward No. 1565	EB No. 89	512	6	-
42201000	Greater Mumbai (M Corp.) (Part)	Ward No. 1565	EB No. 90	544	-	-
42201000	Greater Mumbai (M Corp.) (Part)	Ward No. 1565	EB No. 91	449	20	-
42201000	Greater Mumbai (M Corp.) (Part)	Ward No. 1565	EB No. 92	588	17	-
42201000	Greater Mumbai (M Corp.) (Part)	Ward No. 1565	EB No. 93	478	86	-
42201000	Greater Mumbai (M Corp.) (Part)	Ward No. 1565	EB No. 94	531	4	-
42201000	Greater Mumbai (M Corp.) (Part)	Ward No. 1565	EB No. 95	642	-	-

APPENDIX TO DISTRICT PRIMARY CENSUS ABSTRACT -(Contd.)
TOTAL, SCHEDULED CASTES AND SCHEDULED TRIBES POPULATION - URBAN BLOCK WISE

Location Code	Name of town	Name of ward	Boundaries of urban block/ EB number	Total population	Scheduled Castes population	Scheduled Tribes population
1	2	3	4	5	6	7
42201000	Greater Mumbai (M Corp.) (Part)	Ward No. 1565	EB No. 96	568	-	-
42201000	Greater Mumbai (M Corp.) (Part)	Ward No. 1565	EB No. 97	522	-	-
42201000	Greater Mumbai (M Corp.) (Part)	Ward No. 1565	EB No. 98	589	-	-
42201000	Greater Mumbai (M Corp.) (Part)	Ward No. 1565	EB No. 99	597	-	-
42201000	Greater Mumbai (M Corp.) (Part)	Ward No. 1565	EB No. 100	619	5	-
42201000	Greater Mumbai (M Corp.) (Part)	Ward No. 1565	EB No. 101	580	7	-
42201000	Greater Mumbai (M Corp.) (Part)	Ward No. 1565	EB No. 102	665	-	-
42201000	Greater Mumbai (M Corp.) (Part)	Ward No. 1565	EB No. 103	577	-	-
42201000	Greater Mumbai (M Corp.) (Part)	Ward No. 1565	EB No. 104	525	-	-
42201000	Greater Mumbai (M Corp.) (Part)	Ward No. 1565	EB No. 105	616	-	-
42201000	Greater Mumbai (M Corp.) (Part)	Ward No. 1565	EB No. 106	592	-	-
42201000	Greater Mumbai (M Corp.) (Part)	Ward No. 1565	EB No. 107	752	-	-
42201000	Greater Mumbai (M Corp.) (Part)	Ward No. 1565	EB No. 108	635	12	-
42201000	Greater Mumbai (M Corp.) (Part)	Ward No. 1565	EB No. 109	605	-	-
42201000	Greater Mumbai (M Corp.) (Part)	Ward No. 1565	EB No. 110	756	132	-
42201000	Greater Mumbai (M Corp.) (Part)	Ward No. 1565	EB No. 111	619	66	-
42201000	Greater Mumbai (M Corp.) (Part)	Ward No. 1565	EB No. 112	693	32	-
42201000	Greater Mumbai (M Corp.) (Part)	Ward No. 1565	EB No. 113	547	-	-
42201000	Greater Mumbai (M Corp.) (Part)	Ward No. 1565	EB No. 114	462	5	-
42201000	Greater Mumbai (M Corp.) (Part)	Ward No. 1565	EB No. 115	555	6	7
42201000	Greater Mumbai (M Corp.) (Part)	Ward No. 1565	EB No. 116	496	9	3
42201000	Greater Mumbai (M Corp.) (Part)	Ward No. 1565	EB No. 117	661	-	-
42201000	Greater Mumbai (M Corp.) (Part)	Ward No. 1565	EB No. 118	534	-	-
42201000	Greater Mumbai (M Corp.) (Part)	Ward No. 1565	EB No. 119	574	9	3
42201000	Greater Mumbai (M Corp.) (Part)	Ward No. 1565	EB No. 120	546	-	16
42201000	Greater Mumbai (M Corp.) (Part)	Ward No. 1565	EB No. 121	500	24	7
42201000	Greater Mumbai (M Corp.) (Part)	Ward No. 1565	EB No. 122	424	-	-
42201000	Greater Mumbai (M Corp.) (Part)	Ward No. 1565	EB No. 123	405	-	-
42201000	Greater Mumbai (M Corp.) (Part)	Ward No. 1565	EB No. 124	436	6	-
42201000	Greater Mumbai (M Corp.) (Part)	Ward No. 1565	EB No. 125	505	7	27
42201000	Greater Mumbai (M Corp.) (Part)	Ward No. 1565	EB No. 126	576	14	26
42201000	Greater Mumbai (M Corp.) (Part)	Ward No. 1565	EB No. 127	479	4	-
42201000	Greater Mumbai (M Corp.) (Part)	Ward No. 1565	EB No. 128	524	13	-
42201000	Greater Mumbai (M Corp.) (Part)	Ward No. 1565	EB No. 129	531	34	5
42201000	Greater Mumbai (M Corp.) (Part)	Ward No. 1565	EB No. 130	491	7	-
42201000	Greater Mumbai (M Corp.) (Part)	Ward No. 1565	EB No. 131	437	28	-
42201000	Greater Mumbai (M Corp.) (Part)	Ward No. 1565	EB No. 132	565	80	-
42201000	Greater Mumbai (M Corp.) (Part)	Ward No. 1565	EB No. 133	573	27	-
42201000	Greater Mumbai (M Corp.) (Part)	Ward No. 1565	EB No. 134	375	16	-
42201000	Greater Mumbai (M Corp.) (Part)	Ward No. 1565	EB No. 135	368	-	-
42201000	Greater Mumbai (M Corp.) (Part)	Ward No. 1565	EB No. 136	636	-	-
42201000	Greater Mumbai (M Corp.) (Part)	Ward No. 1565	EB No. 137	518	5	-
42201000	Greater Mumbai (M Corp.) (Part)	Ward No. 1565	EB No. 138	445	13	-
42201000	Greater Mumbai (M Corp.) (Part)	Ward No. 1565	EB No. 139	220	46	-
42201000	Greater Mumbai (M Corp.) (Part)	Ward No. 1565	EB No. 140	340	27	-
42201000	Greater Mumbai (M Corp.) (Part)	Ward No. 1565	EB No. 141	492	7	-

APPENDIX TO DISTRICT PRIMARY CENSUS ABSTRACT -(Contd.)

TOTAL, SCHEDULED CASTES AND SCHEDULED TRIBES POPULATION - URBAN BLOCK WISE

Location Code	Name of town	Name of ward	Boundaries of urban block/ EB number	Total population	Scheduled Castes population	Scheduled Tribes population
1	2	3	4	5	6	7
42201000	Greater Mumbai (M Corp.) (Part)	Ward No. 1565	EB No. 142	489	-	-
42201000	Greater Mumbai (M Corp.) (Part)	Ward No. 1565	EB No. 143	314	55	1
42201000	Greater Mumbai (M Corp.) (Part)	Ward No. 1565	EB No. 144	553	50	-
42201000	Greater Mumbai (M Corp.) (Part)	Ward No. 1565	EB No. 145	457	-	-
42201000	Greater Mumbai (M Corp.) (Part)	Ward No. 1565	EB No. 146	450	66	-
42201000	Greater Mumbai (M Corp.) (Part)	Ward No. 1565	EB No. 147	426	11	-
42201000	Greater Mumbai (M Corp.) (Part)	Ward No. 1565	EB No. 148	480	3	-
42201000	Greater Mumbai (M Corp.) (Part)	Ward No. 1565	EB No. 149	609	18	-
42201000	Greater Mumbai (M Corp.) (Part)	Ward No. 1565	EB No. 150	453	42	-
42201000	Greater Mumbai (M Corp.) (Part)	Ward No. 1565	EB No. 151	553	3	5
42201000	Greater Mumbai (M Corp.) (Part)	Ward No. 1565	EB No. 152	619	6	-
42201000	Greater Mumbai (M Corp.) (Part)	Ward No. 1565	EB No. 153	554	30	-
42201000	Greater Mumbai (M Corp.) (Part)	Ward No. 1565	EB No. 154	490	16	-
42201000	Greater Mumbai (M Corp.) (Part)	Ward No. 1565	EB No. 155	500	13	-
42201000	Greater Mumbai (M Corp.) (Part)	Ward No. 1565	EB No. 156	421	4	-
42201000	Greater Mumbai (M Corp.) (Part)	Ward No. 1565	EB No. 157	387	8	-
42201000	Greater Mumbai (M Corp.) (Part)	Ward No. 1565	EB No. 158	426	5	-
42201000	Greater Mumbai (M Corp.) (Part)	Ward No. 1565	EB No. 159	601	193	-
42201000	Greater Mumbai (M Corp.) (Part)	Ward No. 1565	EB No. 160	684	97	91
42201000	Greater Mumbai (M Corp.) (Part)	Ward No. 1565	EB No. 161	520	-	152
42201000	Greater Mumbai (M Corp.) (Part)	Ward No. 1565	EB No. 162	478	11	4
42201000	Greater Mumbai (M Corp.) (Part)	Ward No. 1565	EB No. 163	542	22	-
42201000	Greater Mumbai (M Corp.) (Part)	Ward No. 1565	EB No. 164	572	11	14
42201000	Greater Mumbai (M Corp.) (Part)	Ward No. 1565	EB No. 165	430	13	-
42201000	Greater Mumbai (M Corp.) (Part)	Ward No. 1565	EB No. 166	325	1	-
42201000	Greater Mumbai (M Corp.) (Part)	Ward No. 1565	EB No. 167	386	-	3
42201000	Greater Mumbai (M Corp.) (Part)	Ward No. 1565	EB No. 168	628	-	-
42201000	Greater Mumbai (M Corp.) (Part)	Ward No. 1565	EB No. 169	325	-	-
42201000	Greater Mumbai (M Corp.) (Part)	Ward No. 1565	EB No. 170	383	-	-
42201000	Greater Mumbai (M Corp.) (Part)	Ward No. 1565	EB No. 171	576	-	-
42201000	Greater Mumbai (M Corp.) (Part)	Ward No. 1565	EB No. 172	239	1	5
42201000	Greater Mumbai (M Corp.) (Part)	Ward No. 1565	EB No. 173	567	6	-
42201000	Greater Mumbai (M Corp.) (Part)	Ward No. 1565	EB No. 174	575	-	-
42201000	Greater Mumbai (M Corp.) (Part)	Ward No. 1565	EB No. 175	446	-	-
42201000	Greater Mumbai (M Corp.) (Part)	Ward No. 1565	EB No. 176	433	14	-
42201000	Greater Mumbai (M Corp.) (Part)	Ward No. 1565	EB No. 177	254	-	-
42201000	Greater Mumbai (M Corp.) (Part)	Ward No. 1565	EB No. 178	460	-	-
42201000	Greater Mumbai (M Corp.) (Part)	Ward No. 1565	EB No. 179	514	-	-
42201000	Greater Mumbai (M Corp.) (Part)	Ward No. 1565	EB No. 180	503	4	-
42201000	Greater Mumbai (M Corp.) (Part)	Ward No. 1565	EB No. 181	429	-	-
42201000	Greater Mumbai (M Corp.) (Part)	Ward No. 1565	EB No. 182	645	5	-
42201000	Greater Mumbai (M Corp.) (Part)	Ward No. 1565	EB No. 183	470	34	3
42201000	Greater Mumbai (M Corp.) (Part)	Ward No. 1565	EB No. 184	484	10	4
42201000	Greater Mumbai (M Corp.) (Part)	Ward No. 1565	EB No. 185	414	-	-
42201000	Greater Mumbai (M Corp.) (Part)	Ward No. 1565	EB No. 186	586	7	-
42201000	Greater Mumbai (M Corp.) (Part)	Ward No. 1565	EB No. 187	503	-	-

APPENDIX TO DISTRICT PRIMARY CENSUS ABSTRACT -(Contd.)
TOTAL, SCHEDULED CASTES AND SCHEDULED TRIBES POPULATION - URBAN BLOCK WISE

Location Code	Name of town	Name of ward	Boundaries of urban block/ EB number	Total population	Scheduled Castes population	Scheduled Tribes population
1	2	3	4	5	6	7
42201000	Greater Mumbai (M Corp.) (Part)	Ward No. 1565	EB No. 188	389	-	-
42201000	Greater Mumbai (M Corp.) (Part)	Ward No. 1565	EB No. 189	370	-	-
42201000	Greater Mumbai (M Corp.) (Part)	Ward No. 1565	EB No. 190	438	-	-
42201000	Greater Mumbai (M Corp.) (Part)	Ward No. 1565	EB No. 191	284	-	-
42201000	Greater Mumbai (M Corp.) (Part)	Ward No. 1565	EB No. 192	592	-	-
42201000	Greater Mumbai (M Corp.) (Part)	Ward No. 1565	EB No. 193	525	10	10
42201000	Greater Mumbai (M Corp.) (Part)	Ward No. 1565	EB No. 194	394	-	-
42201000	Greater Mumbai (M Corp.) (Part)	Ward No. 1565	EB No. 195	396	3	-
42201000	Greater Mumbai (M Corp.) (Part)	Ward No. 1565	EB No. 196	392	-	-
42201000	Greater Mumbai (M Corp.) (Part)	Ward No. 1565	EB No. 197	268	-	-
42201000	Greater Mumbai (M Corp.) (Part)	Ward No. 1565	EB No. 198	354	-	-
42201000	Greater Mumbai (M Corp.) (Part)	Ward No. 1565	EB No. 199	489	-	-
42201000	Greater Mumbai (M Corp.) (Part)	Ward No. 1565	EB No. 200	468	-	-
42201000	Greater Mumbai (M Corp.) (Part)	Ward No. 1565	EB No. 201	426	5	15
42201000	Greater Mumbai (M Corp.) (Part)	Ward No. 1565	EB No. 202	413	9	28
42201000	Greater Mumbai (M Corp.) (Part)	Ward No. 1565	EB No. 203	415	-	-
42201000	Greater Mumbai (M Corp.) (Part)	Ward No. 1565	EB No. 204	467	-	-
42201000	Greater Mumbai (M Corp.) (Part)	Ward No. 1565	EB No. 205	455	-	-
42201000	Greater Mumbai (M Corp.) (Part)	Ward No. 1565	EB No. 206	539	-	-
42201000	Greater Mumbai (M Corp.) (Part)	Ward No. 1565	EB No. 207	419	2	-
42201000	Greater Mumbai (M Corp.) (Part)	Ward No. 1565	EB No. 208	129	-	-
42201000	Greater Mumbai (M Corp.) (Part)	Ward No. 1565	EB No. 209	427	-	-
42201000	Greater Mumbai (M Corp.) (Part)	Ward No. 1565	EB No. 210	352	-	-
42201000	Greater Mumbai (M Corp.) (Part)	Ward No. 1565	EB No. 211	673	-	-
42201000	Greater Mumbai (M Corp.) (Part)	Ward No. 1565	EB No. 212	640	-	-
42201000	Greater Mumbai (M Corp.) (Part)	Ward No. 1565	EB No. 213	571	-	-
42201000	Greater Mumbai (M Corp.) (Part)	Ward No. 1565	EB No. 214	399	-	-
42201000	Greater Mumbai (M Corp.) (Part)	Ward No. 1565	EB No. 215	291	4	-
42201000	Greater Mumbai (M Corp.) (Part)	Ward No. 1565	EB No. 216	623	13	-
42201000	Greater Mumbai (M Corp.) (Part)	Ward No. 1565	EB No. 217	544	14	5
42201000	Greater Mumbai (M Corp.) (Part)	Ward No. 1565	EB No. 218	498	12	-
42201000	Greater Mumbai (M Corp.) (Part)	Ward No. 1565	EB No. 219	490	29	-
42201000	Greater Mumbai (M Corp.) (Part)	Ward No. 1565	EB No. 220	371	18	-
42201000	Greater Mumbai (M Corp.) (Part)	Ward No. 1565	EB No. 221	457	50	-
42201000	Greater Mumbai (M Corp.) (Part)	Ward No. 1565	EB No. 222	541	60	12
42201000	Greater Mumbai (M Corp.) (Part)	Ward No. 1565	EB No. 223	418	148	10
42201000	Greater Mumbai (M Corp.) (Part)	Ward No. 1565	EB No. 224	410	35	12
42201000	Greater Mumbai (M Corp.) (Part)	Ward No. 1565	EB No. 225	558	-	-
42201000	Greater Mumbai (M Corp.) (Part)	Ward No. 1565	EB No. 226	533	-	-
42201000	Greater Mumbai (M Corp.) (Part)	Ward No. 1565	EB No. 227	550	-	7
42201000	Greater Mumbai (M Corp.) (Part)	Ward No. 1565	EB No. 228	448	-	-
42201000	Greater Mumbai (M Corp.) (Part)	Ward No. 1565	EB No. 229	462	-	-
42201000	Greater Mumbai (M Corp.) (Part)	Ward No. 1565	EB No. 230	467	11	-
42201000	Greater Mumbai (M Corp.) (Part)	Ward No. 1565	EB No. 231	464	-	-
42201000	Greater Mumbai (M Corp.) (Part)	Ward No. 1565	EB No. 232	535	-	-
42201000	Greater Mumbai (M Corp.) (Part)	Ward No. 1565	EB No. 233	323	-	-

APPENDIX TO DISTRICT PRIMARY CENSUS ABSTRACT -(Contd.)

TOTAL, SCHEDULED CASTES AND SCHEDULED TRIBES POPULATION - URBAN BLOCK WISE

Location Code	Name of town	Name of ward	Boundaries of urban block/ EB number	Total population	Scheduled Castes population	Scheduled Tribes population
1	2	3	4	5	6	7
42201000	Greater Mumbai (M Corp.) (Part)	Ward No. 1565	EB No. 234	536	7	-
42201000	Greater Mumbai (M Corp.) (Part)	Ward No. 1565	EB No. 235	359	-	-
42201000	Greater Mumbai (M Corp.) (Part)	Ward No. 1565	EB No. 236	576	113	-
42201000	Greater Mumbai (M Corp.) (Part)	Ward No. 1565	EB No. 237	453	-	-
42201000	Greater Mumbai (M Corp.) (Part)	Ward No. 1565	EB No. 238	609	53	-
42201000	Greater Mumbai (M Corp.) (Part)	Ward No. 1565	EB No. 239	359	3	-
42201000	Greater Mumbai (M Corp.) (Part)	Ward No. 1565	EB No. 240	533	23	-
42201000	Greater Mumbai (M Corp.) (Part)	Ward No. 1565	EB No. 241	432	-	-
42201000	Greater Mumbai (M Corp.) (Part)	Ward No. 1565	EB No. 242	357	-	-
42201000	Greater Mumbai (M Corp.) (Part)	Ward No. 1565	EB No. 243	587	-	-
42201000	Greater Mumbai (M Corp.) (Part)	Ward No. 1565	EB No. 244	521	-	-
42201000	Greater Mumbai (M Corp.) (Part)	Ward No. 1565	EB No. 245	376	8	-
42201000	Greater Mumbai (M Corp.) (Part)	Ward No. 1565	EB No. 246	407	149	-
42201000	Greater Mumbai (M Corp.) (Part)	Ward No. 1565	EB No. 247	625	10	-
42201000	Greater Mumbai (M Corp.) (Part)	Ward No. 1565	EB No. 248	584	-	-
42201000	Greater Mumbai (M Corp.) (Part)	Ward No. 1565	EB No. 249	468	15	-
42201000	Greater Mumbai (M Corp.) (Part)	Ward No. 1565	EB No. 250	559	23	-
42201000	Greater Mumbai (M Corp.) (Part)	Ward No. 1565	EB No. 251	578	-	-
42201000	Greater Mumbai (M Corp.) (Part)	Ward No. 1565	EB No. 252	494	49	-
42201000	Greater Mumbai (M Corp.) (Part)	Ward No. 1565	EB No. 253	634	10	-
42201000	Greater Mumbai (M Corp.) (Part)	Ward No. 1565	EB No. 254	637	5	-
42201000	Greater Mumbai (M Corp.) (Part)	Ward No. 1565	EB No. 255	608	-	-
42201000	Greater Mumbai (M Corp.) (Part)	Ward No. 1565	EB No. 256	773	43	7
42201000	Greater Mumbai (M Corp.) (Part)	Ward No. 1565	EB No. 257	430	22	-
42201000	Greater Mumbai (M Corp.) (Part)	Ward No. 1565	EB No. 258	505	9	-
42201000	Greater Mumbai (M Corp.) (Part)	Ward No. 1565	EB No. 259	523	7	-
42201000	Greater Mumbai (M Corp.) (Part)	Ward No. 1565	EB No. 260	640	5	-
42201000	Greater Mumbai (M Corp.) (Part)	Ward No. 1565	EB No. 261	573	-	7
42201000	Greater Mumbai (M Corp.) (Part)	Ward No. 1565	EB No. 262	551	4	-
42201000	Greater Mumbai (M Corp.) (Part)	Ward No. 1565	EB No. 263	606	39	-
42201000	Greater Mumbai (M Corp.) (Part)	Ward No. 1565	EB No. 264	562	38	-
42201000	Greater Mumbai (M Corp.) (Part)	Ward No. 1565	EB No. 265	676	132	-
42201000	Greater Mumbai (M Corp.) (Part)	Ward No. 1565	EB No. 266	480	3	-
42201000	Greater Mumbai (M Corp.) (Part)	Ward No. 1565	EB No. 267	712	73	-
42201000	Greater Mumbai (M Corp.) (Part)	Ward No. 1565	EB No. 268	626	6	-
42201000	Greater Mumbai (M Corp.) (Part)	Ward No. 1565	EB No. 269	550	5	-
42201000	Greater Mumbai (M Corp.) (Part)	Ward No. 1565	EB No. 270	670	-	-
42201000	Greater Mumbai (M Corp.) (Part)	Ward No. 1565	EB No. 271	625	24	7
42201000	Greater Mumbai (M Corp.) (Part)	Ward No. 1565	EB No. 272	557	74	-
42201000	Greater Mumbai (M Corp.) (Part)	Ward No. 1565	EB No. 273	641	-	-
42201000	Greater Mumbai (M Corp.) (Part)	Ward No. 1565	EB No. 274	725	-	-
42201000	Greater Mumbai (M Corp.) (Part)	Ward No. 1565	EB No. 275	600	-	-
42201000	Greater Mumbai (M Corp.) (Part)	Ward No. 1565	EB No. 276	578	35	-
42201000	Greater Mumbai (M Corp.) (Part)	Ward No. 1565	EB No. 277	457	10	-
42201000	Greater Mumbai (M Corp.) (Part)	Ward No. 1565	EB No. 278	579	68	-
42201000	Greater Mumbai (M Corp.) (Part)	Ward No. 1565	EB No. 279	453	53	-

APPENDIX TO DISTRICT PRIMARY CENSUS ABSTRACT -(Contd.)

TOTAL, SCHEDULED CASTES AND SCHEDULED TRIBES POPULATION - URBAN BLOCK WISE

Location Code	Name of town	Name of ward	Boundaries of urban block/ EB number	Total population	Scheduled Castes population	Scheduled Tribes population
1	2	3	4	5	6	7
42201000	Greater Mumbai (M Corp.) (Part)	Ward No. 1565	EB No. 280	396	273	-
42201000	Greater Mumbai (M Corp.) (Part)	Ward No. 1565	EB No. 281	576	67	-
42201000	Greater Mumbai (M Corp.) (Part)	Ward No. 1565	EB No. 282	624	3	-
42201000	Greater Mumbai (M Corp.) (Part)	Ward No. 1565	EB No. 283	604	9	-
42201000	Greater Mumbai (M Corp.) (Part)	Ward No. 1565	EB No. 284	554	4	-
42201000	Greater Mumbai (M Corp.) (Part)	Ward No. 1565	EB No. 285	372	9	3
42201000	Greater Mumbai (M Corp.) (Part)	Ward No. 1565	EB No. 286	702	6	-
42201000	Greater Mumbai (M Corp.) (Part)	Ward No. 1565	EB No. 287	508	-	-
42201000	Greater Mumbai (M Corp.) (Part)	Ward No. 1565	EB No. 288	593	6	-
42201000	Greater Mumbai (M Corp.) (Part)	Ward No. 1565	EB No. 289	619	3	-
42201000	Greater Mumbai (M Corp.) (Part)	Ward No. 1565	EB No. 290	610	27	-
42201000	Greater Mumbai (M Corp.) (Part)	Ward No. 1565	EB No. 291	579	8	-
42201000	Greater Mumbai (M Corp.) (Part)	Ward No. 1565	EB No. 292	670	59	-
42201000	Greater Mumbai (M Corp.) (Part)	Ward No. 1565	EB No. 293	706	21	-
42201000	Greater Mumbai (M Corp.) (Part)	Ward No. 1565	EB No. 294	677	6	-
42201000	Greater Mumbai (M Corp.) (Part)	Ward No. 1565	EB No. 295	623	-	-
42201000	Greater Mumbai (M Corp.) (Part)	Ward No. 1565	EB No. 296	580	46	-
42201000	Greater Mumbai (M Corp.) (Part)	Ward No. 1565	EB No. 297	629	-	1
42201000	Greater Mumbai (M Corp.) (Part)	Ward No. 1565	EB No. 298	608	9	-
42201000	Greater Mumbai (M Corp.) (Part)	Ward No. 1565	EB No. 299	633	-	-
42201000	Greater Mumbai (M Corp.) (Part)	Ward No. 1565	EB No. 300	586	-	-
42201000	Greater Mumbai (M Corp.) (Part)	Ward No. 1565	EB No. 301	385	-	-
42201000	Greater Mumbai (M Corp.) (Part)	Ward No. 1565	EB No. 302	670	5	-
42201000	Greater Mumbai (M Corp.) (Part)	Ward No. 1565	EB No. 303	638	4	-
42201000	Greater Mumbai (M Corp.) (Part)	Ward No. 1565	EB No. 304	667	13	3
42201000	Greater Mumbai (M Corp.) (Part)	Ward No. 1565	EB No. 305	573	4	-
42201000	Greater Mumbai (M Corp.) (Part)	Ward No. 1565	EB No. 306	689	41	-
42201000	Greater Mumbai (M Corp.) (Part)	Ward No. 1565	EB No. 307	647	17	-
42201000	Greater Mumbai (M Corp.) (Part)	Ward No. 1565	EB No. 308	569	4	-
42201000	Greater Mumbai (M Corp.) (Part)	Ward No. 1565	EB No. 309	593	-	-
42201000	Greater Mumbai (M Corp.) (Part)	Ward No. 1565	EB No. 310	579	10	-
42201000	Greater Mumbai (M Corp.) (Part)	Ward No. 1565	EB No. 311	644	17	-
42201000	Greater Mumbai (M Corp.) (Part)	Ward No. 1565	EB No. 312	685	-	-
42201000	Greater Mumbai (M Corp.) (Part)	Ward No. 1565	EB No. 313	500	-	-
42201000	Greater Mumbai (M Corp.) (Part)	Ward No. 1565	EB No. 314	396	-	-
42201000	Greater Mumbai (M Corp.) (Part)	Ward No. 1565	EB No. 315	409	-	-
42201000	Greater Mumbai (M Corp.) (Part)	Ward No. 1565	EB No. 316	485	18	-
42201000	Greater Mumbai (M Corp.) (Part)	Ward No. 1565	EB No. 317	415	38	-
42201000	Greater Mumbai (M Corp.) (Part)	Ward No. 1565	EB No. 318	570	15	-
42201000	Greater Mumbai (M Corp.) (Part)	Ward No. 1565	EB No. 319	662	127	-
42201000	Greater Mumbai (M Corp.) (Part)	Ward No. 1565	EB No. 320	657	61	-
42201000	Greater Mumbai (M Corp.) (Part)	Ward No. 1565	EB No. 321	638	12	-
42201000	Greater Mumbai (M Corp.) (Part)	Ward No. 1565	EB No. 322	520	8	-
42201000	Greater Mumbai (M Corp.) (Part)	Ward No. 1565	EB No. 323	567	71	-
42201000	Greater Mumbai (M Corp.) (Part)	Ward No. 1565	EB No. 324	597	4	-
42201000	Greater Mumbai (M Corp.) (Part)	Ward No. 1565	EB No. 325	566	24	25

APPENDIX TO DISTRICT PRIMARY CENSUS ABSTRACT -(Contd.)

TOTAL, SCHEDULED CASTES AND SCHEDULED TRIBES POPULATION - URBAN BLOCK WISE

Location Code	Name of town	Name of ward	Boundaries of urban block/ EB number	Total population	Scheduled Castes population	Scheduled Tribes population
1	2	3	4	5	6	7
42201000	Greater Mumbai (M Corp.) (Part)	Ward No. 1565	EB No. 326	394	49	-
42201000	Greater Mumbai (M Corp.) (Part)	Ward No. 1565	EB No. 327	419	-	-
42201000	Greater Mumbai (M Corp.) (Part)	Ward No. 1565	EB No. 328	292	49	-
42201000	Greater Mumbai (M Corp.) (Part)	Ward No. 1565	EB No. 329	426	5	-
42201000	Greater Mumbai (M Corp.) (Part)	Ward No. 1565	EB No. 330	374	5	-
42201000	Greater Mumbai (M Corp.) (Part)	Ward No. 1565	EB No. 331	429	-	-
42201000	Greater Mumbai (M Corp.) (Part)	Ward No. 1565	EB No. 332	410	-	-
42201000	Greater Mumbai (M Corp.) (Part)	Ward No. 1565	EB No. 333	463	-	3
42201000	Greater Mumbai (M Corp.) (Part)	Ward No. 1565	EB No. 334	357	-	-
42201000	Greater Mumbai (M Corp.) (Part)	Ward No. 1565	EB No. 335	688	-	-
42201000	Greater Mumbai (M Corp.) (Part)	Ward No. 1565	EB No. 336	911	46	58
42201000	Greater Mumbai (M Corp.) (Part)	Ward No. 1565	EB No. 337	675	13	-
42201000	Greater Mumbai (M Corp.) (Part)	Ward No. 1565	EB No. 338	529	-	4
42201000	Greater Mumbai (M Corp.) (Part)	Ward No. 1565	EB No. 339	592	-	-
42201000	Greater Mumbai (M Corp.) (Part)	Ward No. 1565	EB No. 340	544	15	-
42201000	Greater Mumbai (M Corp.) (Part)	Ward No. 1565	EB No. 341	465	12	-
42201000	Greater Mumbai (M Corp.) (Part)	Ward No. 1565	EB No. 342	383	-	-
42201000	Greater Mumbai (M Corp.) (Part)	Ward No. 1565	EB No. 343	471	3	1
42201000	Greater Mumbai (M Corp.) (Part)	Ward No. 1565	EB No. 344	457	2	14
42201000	Greater Mumbai (M Corp.) (Part)	Ward No. 1565	EB No. 345	225	-	-
42201000	Greater Mumbai (M Corp.) (Part)	Ward No. 1565	EB No. 346	596	23	5
42201000	Greater Mumbai (M Corp.) (Part)	Ward No. 1565	EB No. 347	678	-	-
42201000	Greater Mumbai (M Corp.) (Part)	Ward No. 1565	EB No. 348	426	24	-
42201000	Greater Mumbai (M Corp.) (Part)	Ward No. 1565	EB No. 349	557	3	-
42201000	Greater Mumbai (M Corp.) (Part)	Ward No. 1565	EB No. 350	548	55	-
42201000	Greater Mumbai (M Corp.) (Part)	Ward No. 1565	EB No. 351	704	81	7
42201000	Greater Mumbai (M Corp.) (Part)	Ward No. 1565	EB No. 352	624	24	-
42201000	Greater Mumbai (M Corp.) (Part)	Ward No. 1565	EB No. 353	655	55	-
42201000	Greater Mumbai (M Corp.) (Part)	Ward No. 1565	EB No. 354	409	-	-
42201000	Greater Mumbai (M Corp.) (Part)	Ward No. 1565	EB No. 355	365	-	-
42201000	Greater Mumbai (M Corp.) (Part)	Ward No. 1565	EB No. 356	643	-	-
42201000	Greater Mumbai (M Corp.) (Part)	Ward No. 1565	EB No. 357	622	9	-
42201000	Greater Mumbai (M Corp.) (Part)	Ward No. 1565	EB No. 358	568	-	-
42201000	Greater Mumbai (M Corp.) (Part)	Ward No. 1565	EB No. 359	577	-	-
42201000	Greater Mumbai (M Corp.) (Part)	Ward No. 1565	EB No. 360	587	-	-
42201000	Greater Mumbai (M Corp.) (Part)	Ward No. 1565	EB No. 361	249	8	-
42201000	Greater Mumbai (M Corp.) (Part)	Ward No. 1565	EB No. 362	640	20	-
42201000	Greater Mumbai (M Corp.) (Part)	Ward No. 1565	EB No. 363	594	-	-
42201000	Greater Mumbai (M Corp.) (Part)	Ward No. 1565	EB No. 364	391	-	-
42201000	Greater Mumbai (M Corp.) (Part)	Ward No. 1565	EB No. 365	411	21	45
42201000	Greater Mumbai (M Corp.) (Part)	Ward No. 1565	EB No. 366	487	3	-
42201000	Greater Mumbai (M Corp.) (Part)	Ward No. 1565	EB No. 367	519	49	32
42201000	Greater Mumbai (M Corp.) (Part)	Ward No. 1565	EB No. 368	632	16	-
42201000	Greater Mumbai (M Corp.) (Part)	Ward No. 1565	EB No. 369	637	-	-
42201000	Greater Mumbai (M Corp.) (Part)	Ward No. 1565	EB No. 370	582	-	-
42201000	Greater Mumbai (M Corp.) (Part)	Ward No. 1565	EB No. 371	511	-	-

APPENDIX TO DISTRICT PRIMARY CENSUS ABSTRACT -(Contd.)

TOTAL, SCHEDULED CASTES AND SCHEDULED TRIBES POPULATION - URBAN BLOCK WISE

Location Code	Name of town	Name of ward	Boundaries of urban block/ EB number	Total population	Scheduled Castes population	Scheduled Tribes population
1	2	3	4	5	6	7
42201000	Greater Mumbai (M Corp.) (Part)	Ward No. 1565	EB No. 372	384	-	-
42201000	Greater Mumbai (M Corp.) (Part)	Ward No. 1565	EB No. 373	377	-	-
42201000	Greater Mumbai (M Corp.) (Part)	Ward No. 1565	EB No. 374	806	2	-
42201000	Greater Mumbai (M Corp.) (Part)	Ward No. 1565	EB No. 375	652	15	3
42201000	Greater Mumbai (M Corp.) (Part)	Ward No. 1565	EB No. 376	660	-	-
42201000	Greater Mumbai (M Corp.) (Part)	Ward No. 1565	EB No. 377	435	8	8
42201000	Greater Mumbai (M Corp.) (Part)	Ward No. 1565	EB No. 1401	618	5	-
42201000	Greater Mumbai (M Corp.) (Part)	Ward No. 1565	EB No. 1402	589	101	4
42201000	Greater Mumbai (M Corp.) (Part)	Ward No. 1565	EB No. 1403	567	3	-
42201000	Greater Mumbai (M Corp.) (Part)	Ward No. 1566	EB No. 1	281	-	-
42201000	Greater Mumbai (M Corp.) (Part)	Ward No. 1566	EB No. 2	355	-	-
42201000	Greater Mumbai (M Corp.) (Part)	Ward No. 1566	EB No. 3	363	-	-
42201000	Greater Mumbai (M Corp.) (Part)	Ward No. 1566	EB No. 4	326	-	14
42201000	Greater Mumbai (M Corp.) (Part)	Ward No. 1566	EB No. 5	304	-	-
42201000	Greater Mumbai (M Corp.) (Part)	Ward No. 1566	EB No. 6	339	-	6
42201000	Greater Mumbai (M Corp.) (Part)	Ward No. 1566	EB No. 7	384	-	-
42201000	Greater Mumbai (M Corp.) (Part)	Ward No. 1566	EB No. 8	277	-	-
42201000	Greater Mumbai (M Corp.) (Part)	Ward No. 1566	EB No. 9	707	50	-
42201000	Greater Mumbai (M Corp.) (Part)	Ward No. 1566	EB No. 10	425	-	-
42201000	Greater Mumbai (M Corp.) (Part)	Ward No. 1566	EB No. 11	255	-	24
42201000	Greater Mumbai (M Corp.) (Part)	Ward No. 1566	EB No. 12	269	-	124
42201000	Greater Mumbai (M Corp.) (Part)	Ward No. 1566	EB No. 13	318	-	9
42201000	Greater Mumbai (M Corp.) (Part)	Ward No. 1667	EB No. 1	597	12	243
42201000	Greater Mumbai (M Corp.) (Part)	Ward No. 1667	EB No. 2	726	65	178
42201000	Greater Mumbai (M Corp.) (Part)	Ward No. 1667	EB No. 3	522	28	-
42201000	Greater Mumbai (M Corp.) (Part)	Ward No. 1667	EB No. 4	395	4	-
42201000	Greater Mumbai (M Corp.) (Part)	Ward No. 1667	EB No. 5	318	8	-
42201000	Greater Mumbai (M Corp.) (Part)	Ward No. 1667	EB No. 6	462	4	-
42201000	Greater Mumbai (M Corp.) (Part)	Ward No. 1667	EB No. 7	429	4	-
42201000	Greater Mumbai (M Corp.) (Part)	Ward No. 1667	EB No. 8	430	27	-
42201000	Greater Mumbai (M Corp.) (Part)	Ward No. 1667	EB No. 9	627	34	14
42201000	Greater Mumbai (M Corp.) (Part)	Ward No. 1667	EB No. 10	447	4	-
42201000	Greater Mumbai (M Corp.) (Part)	Ward No. 1667	EB No. 11	612	44	4
42201000	Greater Mumbai (M Corp.) (Part)	Ward No. 1667	EB No. 12	567	80	-
42201000	Greater Mumbai (M Corp.) (Part)	Ward No. 1667	EB No. 13	696	35	6
42201000	Greater Mumbai (M Corp.) (Part)	Ward No. 1667	EB No. 14	554	10	5
42201000	Greater Mumbai (M Corp.) (Part)	Ward No. 1667	EB No. 15	609	51	7
42201000	Greater Mumbai (M Corp.) (Part)	Ward No. 1667	EB No. 16	581	22	5
42201000	Greater Mumbai (M Corp.) (Part)	Ward No. 1667	EB No. 17	526	15	-
42201000	Greater Mumbai (M Corp.) (Part)	Ward No. 1667	EB No. 18	667	42	2
42201000	Greater Mumbai (M Corp.) (Part)	Ward No. 1667	EB No. 19	503	-	-
42201000	Greater Mumbai (M Corp.) (Part)	Ward No. 1667	EB No. 20	594	20	3
42201000	Greater Mumbai (M Corp.) (Part)	Ward No. 1667	EB No. 21	573	-	-
42201000	Greater Mumbai (M Corp.) (Part)	Ward No. 1667	EB No. 22	542	12	-
42201000	Greater Mumbai (M Corp.) (Part)	Ward No. 1667	EB No. 23	531	5	4

APPENDIX TO DISTRICT PRIMARY CENSUS ABSTRACT -(Contd.)

TOTAL, SCHEDULED CASTES AND SCHEDULED TRIBES POPULATION - URBAN BLOCK WISE

Location Code	Name of town	Name of ward	Boundaries of urban block/ EB number	Total population	Scheduled Castes population	Scheduled Tribes population
1	2	3	4	5	6	7
42201000	Greater Mumbai (M Corp.) (Part)	Ward No. 1667	EB No. 24	622	41	-
42201000	Greater Mumbai (M Corp.) (Part)	Ward No. 1667	EB No. 25	564	23	4
42201000	Greater Mumbai (M Corp.) (Part)	Ward No. 1667	EB No. 26	624	-	-
42201000	Greater Mumbai (M Corp.) (Part)	Ward No. 1667	EB No. 27	527	-	-
42201000	Greater Mumbai (M Corp.) (Part)	Ward No. 1667	EB No. 28	614	-	-
42201000	Greater Mumbai (M Corp.) (Part)	Ward No. 1667	EB No. 29	456	4	8
42201000	Greater Mumbai (M Corp.) (Part)	Ward No. 1667	EB No. 30	391	14	-
42201000	Greater Mumbai (M Corp.) (Part)	Ward No. 1667	EB No. 31	390	8	-
42201000	Greater Mumbai (M Corp.) (Part)	Ward No. 1667	EB No. 32	544	78	-
42201000	Greater Mumbai (M Corp.) (Part)	Ward No. 1667	EB No. 33	561	18	-
42201000	Greater Mumbai (M Corp.) (Part)	Ward No. 1667	EB No. 34	553	13	-
42201000	Greater Mumbai (M Corp.) (Part)	Ward No. 1667	EB No. 35	550	-	-
42201000	Greater Mumbai (M Corp.) (Part)	Ward No. 1667	EB No. 36	631	-	-
42201000	Greater Mumbai (M Corp.) (Part)	Ward No. 1667	EB No. 37	450	38	5
42201000	Greater Mumbai (M Corp.) (Part)	Ward No. 1667	EB No. 38	462	5	-
42201000	Greater Mumbai (M Corp.) (Part)	Ward No. 1667	EB No. 39	582	52	-
42201000	Greater Mumbai (M Corp.) (Part)	Ward No. 1667	EB No. 40	536	47	-
42201000	Greater Mumbai (M Corp.) (Part)	Ward No. 1667	EB No. 41	539	28	5
42201000	Greater Mumbai (M Corp.) (Part)	Ward No. 1667	EB No. 42	649	25	-
42201000	Greater Mumbai (M Corp.) (Part)	Ward No. 1667	EB No. 43	576	94	-
42201000	Greater Mumbai (M Corp.) (Part)	Ward No. 1667	EB No. 44	615	31	13
42201000	Greater Mumbai (M Corp.) (Part)	Ward No. 1667	EB No. 45	653	39	6
42201000	Greater Mumbai (M Corp.) (Part)	Ward No. 1667	EB No. 46	479	36	-
42201000	Greater Mumbai (M Corp.) (Part)	Ward No. 1667	EB No. 47	583	43	5
42201000	Greater Mumbai (M Corp.) (Part)	Ward No. 1667	EB No. 48	561	19	7
42201000	Greater Mumbai (M Corp.) (Part)	Ward No. 1667	EB No. 49	558	58	-
42201000	Greater Mumbai (M Corp.) (Part)	Ward No. 1667	EB No. 50	416	12	-
42201000	Greater Mumbai (M Corp.) (Part)	Ward No. 1667	EB No. 51	558	43	-
42201000	Greater Mumbai (M Corp.) (Part)	Ward No. 1667	EB No. 52	717	-	-
42201000	Greater Mumbai (M Corp.) (Part)	Ward No. 1667	EB No. 53	545	4	-
42201000	Greater Mumbai (M Corp.) (Part)	Ward No. 1667	EB No. 54	532	34	-
42201000	Greater Mumbai (M Corp.) (Part)	Ward No. 1667	EB No. 55	681	27	13
42201000	Greater Mumbai (M Corp.) (Part)	Ward No. 1667	EB No. 56	585	31	-
42201000	Greater Mumbai (M Corp.) (Part)	Ward No. 1667	EB No. 57	567	4	3
42201000	Greater Mumbai (M Corp.) (Part)	Ward No. 1667	EB No. 58	584	20	-
42201000	Greater Mumbai (M Corp.) (Part)	Ward No. 1667	EB No. 59	660	27	3
42201000	Greater Mumbai (M Corp.) (Part)	Ward No. 1667	EB No. 60	558	23	6
42201000	Greater Mumbai (M Corp.) (Part)	Ward No. 1667	EB No. 61	587	-	-
42201000	Greater Mumbai (M Corp.) (Part)	Ward No. 1667	EB No. 62	604	11	-
42201000	Greater Mumbai (M Corp.) (Part)	Ward No. 1667	EB No. 63	642	-	-
42201000	Greater Mumbai (M Corp.) (Part)	Ward No. 1667	EB No. 64	823	10	-
42201000	Greater Mumbai (M Corp.) (Part)	Ward No. 1667	EB No. 65	834	7	-
42201000	Greater Mumbai (M Corp.) (Part)	Ward No. 1667	EB No. 66	517	-	-
42201000	Greater Mumbai (M Corp.) (Part)	Ward No. 1667	EB No. 67	560	7	3
42201000	Greater Mumbai (M Corp.) (Part)	Ward No. 1667	EB No. 68	601	3	-
42201000	Greater Mumbai (M Corp.) (Part)	Ward No. 1667	EB No. 69	275	-	-

APPENDIX TO DISTRICT PRIMARY CENSUS ABSTRACT -(Contd.)
TOTAL, SCHEDULED CASTES AND SCHEDULED TRIBES POPULATION - URBAN BLOCK WISE

Location Code	Name of town	Name of ward	Boundaries of urban block/ EB number	Total population	Scheduled Castes population	Scheduled Tribes population
1	2	3	4	5	6	7
42201000	Greater Mumbai (M Corp.) (Part)	Ward No. 1667	EB No. 71	239	34	10
42201000	Greater Mumbai (M Corp.) (Part)	Ward No. 1667	EB No. 72	598	9	-
42201000	Greater Mumbai (M Corp.) (Part)	Ward No. 1667	EB No. 73	335	-	-
42201000	Greater Mumbai (M Corp.) (Part)	Ward No. 1667	EB No. 74	699	14	11
42201000	Greater Mumbai (M Corp.) (Part)	Ward No. 1667	EB No. 75	412	3	4
42201000	Greater Mumbai (M Corp.) (Part)	Ward No. 1667	EB No. 76	446	8	5
42201000	Greater Mumbai (M Corp.) (Part)	Ward No. 1667	EB No. 77	559	5	11
42201000	Greater Mumbai (M Corp.) (Part)	Ward No. 1667	EB No. 78	522	18	-
42201000	Greater Mumbai (M Corp.) (Part)	Ward No. 1667	EB No. 79	580	39	-
42201000	Greater Mumbai (M Corp.) (Part)	Ward No. 1667	EB No. 80	718	1	8
42201000	Greater Mumbai (M Corp.) (Part)	Ward No. 1667	EB No. 81	563	10	4
42201000	Greater Mumbai (M Corp.) (Part)	Ward No. 1667	EB No. 82	210	11	-
42201000	Greater Mumbai (M Corp.) (Part)	Ward No. 1667	EB No. 83	181	76	-
42201000	Greater Mumbai (M Corp.) (Part)	Ward No. 1667	EB No. 84	723	-	-
42201000	Greater Mumbai (M Corp.) (Part)	Ward No. 1667	EB No. 85	635	-	-
42201000	Greater Mumbai (M Corp.) (Part)	Ward No. 1667	EB No. 86	779	16	-
42201000	Greater Mumbai (M Corp.) (Part)	Ward No. 1667	EB No. 87	694	16	-
42201000	Greater Mumbai (M Corp.) (Part)	Ward No. 1667	EB No. 88	487	-	-
42201000	Greater Mumbai (M Corp.) (Part)	Ward No. 1667	EB No. 89	636	82	8
42201000	Greater Mumbai (M Corp.) (Part)	Ward No. 1667	EB No. 90	547	10	-
42201000	Greater Mumbai (M Corp.) (Part)	Ward No. 1667	EB No. 91	636	34	31
42201000	Greater Mumbai (M Corp.) (Part)	Ward No. 1667	EB No. 92	575	-	-
42201000	Greater Mumbai (M Corp.) (Part)	Ward No. 1667	EB No. 93	648	17	-
42201000	Greater Mumbai (M Corp.) (Part)	Ward No. 1667	EB No. 94	771	58	-
42201000	Greater Mumbai (M Corp.) (Part)	Ward No. 1667	EB No. 95	724	29	-
42201000	Greater Mumbai (M Corp.) (Part)	Ward No. 1667	EB No. 96	596	4	5
42201000	Greater Mumbai (M Corp.) (Part)	Ward No. 1667	EB No. 97	663	-	-
42201000	Greater Mumbai (M Corp.) (Part)	Ward No. 1667	EB No. 98	620	34	-
42201000	Greater Mumbai (M Corp.) (Part)	Ward No. 1667	EB No. 99	612	29	35
42201000	Greater Mumbai (M Corp.) (Part)	Ward No. 1667	EB No. 100	549	-	-
42201000	Greater Mumbai (M Corp.) (Part)	Ward No. 1667	EB No. 101	595	-	-
42201000	Greater Mumbai (M Corp.) (Part)	Ward No. 1667	EB No. 102	672	63	-
42201000	Greater Mumbai (M Corp.) (Part)	Ward No. 1667	EB No. 103	684	-	-
42201000	Greater Mumbai (M Corp.) (Part)	Ward No. 1667	EB No. 104	670	75	-
42201000	Greater Mumbai (M Corp.) (Part)	Ward No. 1667	EB No. 105	688	-	2
42201000	Greater Mumbai (M Corp.) (Part)	Ward No. 1667	EB No. 106	658	110	33
42201000	Greater Mumbai (M Corp.) (Part)	Ward No. 1667	EB No. 107	589	21	8
42201000	Greater Mumbai (M Corp.) (Part)	Ward No. 1667	EB No. 108	633	154	15
42201000	Greater Mumbai (M Corp.) (Part)	Ward No. 1667	EB No. 109	593	49	-
42201000	Greater Mumbai (M Corp.) (Part)	Ward No. 1667	EB No. 110	477	-	8
42201000	Greater Mumbai (M Corp.) (Part)	Ward No. 1667	EB No. 111	978	10	-
42201000	Greater Mumbai (M Corp.) (Part)	Ward No. 1667	EB No. 112	612	68	-
42201000	Greater Mumbai (M Corp.) (Part)	Ward No. 1667	EB No. 113	348	-	4
42201000	Greater Mumbai (M Corp.) (Part)	Ward No. 1667	EB No. 114	373	15	-
42201000	Greater Mumbai (M Corp.) (Part)	Ward No. 1667	EB No. 115	726	14	-
42201000	Greater Mumbai (M Corp.) (Part)	Ward No. 1667	EB No. 116	635	25	-

APPENDIX TO DISTRICT PRIMARY CENSUS ABSTRACT -(Contd.)

TOTAL, SCHEDULED CASTES AND SCHEDULED TRIBES POPULATION - URBAN BLOCK WISE

Location Code	Name of town	Name of ward	Boundaries of urban block/ EB number	Total population	Scheduled Castes population	Scheduled Tribes population
1	2	3	4	5	6	7
42201000	Greater Mumbai (M Corp.) (Part)	Ward No. 1667	EB No. 117	485	6	-
42201000	Greater Mumbai (M Corp.) (Part)	Ward No. 1667	EB No. 118	526	13	6
42201000	Greater Mumbai (M Corp.) (Part)	Ward No. 1667	EB No. 119	232	-	-
42201000	Greater Mumbai (M Corp.) (Part)	Ward No. 1667	EB No. 120	733	17	12
42201000	Greater Mumbai (M Corp.) (Part)	Ward No. 1667	EB No. 121	63	-	7
42201000	Greater Mumbai (M Corp.) (Part)	Ward No. 1667	EB No. 122	67	-	-
42201000	Greater Mumbai (M Corp.) (Part)	Ward No. 1667	EB No. 123	20	-	-
42201000	Greater Mumbai (M Corp.) (Part)	Ward No. 1667	EB No. 124	18	-	-
42201000	Greater Mumbai (M Corp.) (Part)	Ward No. 1667	EB No. 125	18	-	-
42201000	Greater Mumbai (M Corp.) (Part)	Ward No. 1667	EB No. 126	18	-	2
42201000	Greater Mumbai (M Corp.) (Part)	Ward No. 1667	EB No. 127	14	-	2
42201000	Greater Mumbai (M Corp.) (Part)	Ward No. 1667	EB No. 128	23	-	-
42201000	Greater Mumbai (M Corp.) (Part)	Ward No. 1667	EB No. 129	19	-	-
42201000	Greater Mumbai (M Corp.) (Part)	Ward No. 1667	EB No. 130	20	-	-
42201000	Greater Mumbai (M Corp.) (Part)	Ward No. 1667	EB No. 131	300	-	-
42201000	Greater Mumbai (M Corp.) (Part)	Ward No. 1667	EB No. 132	576	25	-
42201000	Greater Mumbai (M Corp.) (Part)	Ward No. 1667	EB No. 133	572	-	-
42201000	Greater Mumbai (M Corp.) (Part)	Ward No. 1667	EB No. 134	552	-	-
42201000	Greater Mumbai (M Corp.) (Part)	Ward No. 1667	EB No. 135	570	16	-
42201000	Greater Mumbai (M Corp.) (Part)	Ward No. 1667	EB No. 136	548	-	-
42201000	Greater Mumbai (M Corp.) (Part)	Ward No. 1667	EB No. 137	590	-	-
42201000	Greater Mumbai (M Corp.) (Part)	Ward No. 1667	EB No. 138	545	6	-
42201000	Greater Mumbai (M Corp.) (Part)	Ward No. 1667	EB No. 139	583	-	-
42201000	Greater Mumbai (M Corp.) (Part)	Ward No. 1667	EB No. 140	543	10	-
42201000	Greater Mumbai (M Corp.) (Part)	Ward No. 1667	EB No. 141	614	26	9
42201000	Greater Mumbai (M Corp.) (Part)	Ward No. 1667	EB No. 142	523	8	-
42201000	Greater Mumbai (M Corp.) (Part)	Ward No. 1667	EB No. 143	278	7	-
42201000	Greater Mumbai (M Corp.) (Part)	Ward No. 1667	EB No. 144	414	-	-
42201000	Greater Mumbai (M Corp.) (Part)	Ward No. 1667	EB No. 145	572	-	15
42201000	Greater Mumbai (M Corp.) (Part)	Ward No. 1667	EB No. 146	559	12	8
42201000	Greater Mumbai (M Corp.) (Part)	Ward No. 1667	EB No. 147	495	-	-
42201000	Greater Mumbai (M Corp.) (Part)	Ward No. 1667	EB No. 148	539	-	13
42201000	Greater Mumbai (M Corp.) (Part)	Ward No. 1667	EB No. 149	644	6	-
42201000	Greater Mumbai (M Corp.) (Part)	Ward No. 1667	EB No. 150	187	6	-
42201000	Greater Mumbai (M Corp.) (Part)	Ward No. 1667	EB No. 151	520	7	-
42201000	Greater Mumbai (M Corp.) (Part)	Ward No. 1667	EB No. 152	605	9	7
42201000	Greater Mumbai (M Corp.) (Part)	Ward No. 1667	EB No. 153	607	33	28
42201000	Greater Mumbai (M Corp.) (Part)	Ward No. 1667	EB No. 154	538	4	-
42201000	Greater Mumbai (M Corp.) (Part)	Ward No. 1667	EB No. 155	530	-	10
42201000	Greater Mumbai (M Corp.) (Part)	Ward No. 1667	EB No. 156	498	13	6
42201000	Greater Mumbai (M Corp.) (Part)	Ward No. 1667	EB No. 157	584	-	-
42201000	Greater Mumbai (M Corp.) (Part)	Ward No. 1667	EB No. 158	606	41	48
42201000	Greater Mumbai (M Corp.) (Part)	Ward No. 1667	EB No. 159	645	16	48
42201000	Greater Mumbai (M Corp.) (Part)	Ward No. 1667	EB No. 160	574	33	17
42201000	Greater Mumbai (M Corp.) (Part)	Ward No. 1667	EB No. 161	611	9	38
42201000	Greater Mumbai (M Corp.) (Part)	Ward No. 1667	EB No. 162	669	22	-

APPENDIX TO DISTRICT PRIMARY CENSUS ABSTRACT -(Contd.)

TOTAL, SCHEDULED CASTES AND SCHEDULED TRIBES POPULATION - URBAN BLOCK WISE

Location Code	Name of town	Name of ward	Boundaries of urban block/ EB number	Total population	Scheduled Castes population	Scheduled Tribes population
1	2	3	4	5	6	7
42201000	Greater Mumbai (M Corp.) (Part)	Ward No. 1667	EB No. 163	638	7	13
42201000	Greater Mumbai (M Corp.) (Part)	Ward No. 1667	EB No. 164	649	4	65
42201000	Greater Mumbai (M Corp.) (Part)	Ward No. 1667	EB No. 165	611	14	65
42201000	Greater Mumbai (M Corp.) (Part)	Ward No. 1667	EB No. 166	524	14	31
42201000	Greater Mumbai (M Corp.) (Part)	Ward No. 1667	EB No. 167	618	2	42
42201000	Greater Mumbai (M Corp.) (Part)	Ward No. 1667	EB No. 168	245	-	-
42201000	Greater Mumbai (M Corp.) (Part)	Ward No. 1667	EB No. 169	674	-	-
42201000	Greater Mumbai (M Corp.) (Part)	Ward No. 1667	EB No. 170	347	-	-
42201000	Greater Mumbai (M Corp.) (Part)	Ward No. 1667	EB No. 171	636	4	-
42201000	Greater Mumbai (M Corp.) (Part)	Ward No. 1667	EB No. 172	438	3	5
42201000	Greater Mumbai (M Corp.) (Part)	Ward No. 1667	EB No. 173	616	25	-
42201000	Greater Mumbai (M Corp.) (Part)	Ward No. 1667	EB No. 174	448	8	-
42201000	Greater Mumbai (M Corp.) (Part)	Ward No. 1667	EB No. 175	342	9	-
42201000	Greater Mumbai (M Corp.) (Part)	Ward No. 1667	EB No. 176	458	3	-
42201000	Greater Mumbai (M Corp.) (Part)	Ward No. 1667	EB No. 177	144	4	-
42201000	Greater Mumbai (M Corp.) (Part)	Ward No. 1667	EB No. 178	539	-	-
42201000	Greater Mumbai (M Corp.) (Part)	Ward No. 1667	EB No. 179	574	-	7
42201000	Greater Mumbai (M Corp.) (Part)	Ward No. 1667	EB No. 180	408	5	-
42201000	Greater Mumbai (M Corp.) (Part)	Ward No. 1667	EB No. 181	279	-	-
42201000	Greater Mumbai (M Corp.) (Part)	Ward No. 1667	EB No. 182	134	-	-
42201000	Greater Mumbai (M Corp.) (Part)	Ward No. 1667	EB No. 183	186	14	26
42201000	Greater Mumbai (M Corp.) (Part)	Ward No. 1667	EB No. 184	527	8	-
42201000	Greater Mumbai (M Corp.) (Part)	Ward No. 1667	EB No. 185	502	7	3
42201000	Greater Mumbai (M Corp.) (Part)	Ward No. 1667	EB No. 186	625	4	-
42201000	Greater Mumbai (M Corp.) (Part)	Ward No. 1667	EB No. 187	546	-	-
42201000	Greater Mumbai (M Corp.) (Part)	Ward No. 1667	EB No. 188	506	-	-
42201000	Greater Mumbai (M Corp.) (Part)	Ward No. 1667	EB No. 189	274	-	-
42201000	Greater Mumbai (M Corp.) (Part)	Ward No. 1667	EB No. 190	590	-	-
42201000	Greater Mumbai (M Corp.) (Part)	Ward No. 1667	EB No. 191	339	3	4
42201000	Greater Mumbai (M Corp.) (Part)	Ward No. 1667	EB No. 192	247	-	-
42201000	Greater Mumbai (M Corp.) (Part)	Ward No. 1667	EB No. 193	279	-	-
42201000	Greater Mumbai (M Corp.) (Part)	Ward No. 1667	EB No. 194	453	-	-
42201000	Greater Mumbai (M Corp.) (Part)	Ward No. 1667	EB No. 195	369	4	-
42201000	Greater Mumbai (M Corp.) (Part)	Ward No. 1667	EB No. 196	138	5	-
42201000	Greater Mumbai (M Corp.) (Part)	Ward No. 1667	EB No. 197	517	-	-
42201000	Greater Mumbai (M Corp.) (Part)	Ward No. 1667	EB No. 198	602	-	19
42201000	Greater Mumbai (M Corp.) (Part)	Ward No. 1667	EB No. 199	369	54	9
42201000	Greater Mumbai (M Corp.) (Part)	Ward No. 1667	EB No. 200	485	33	13
42201000	Greater Mumbai (M Corp.) (Part)	Ward No. 1667	EB No. 201	420	-	-
42201000	Greater Mumbai (M Corp.) (Part)	Ward No. 1667	EB No. 202	669	20	11
42201000	Greater Mumbai (M Corp.) (Part)	Ward No. 1667	EB No. 203	576	21	-
42201000	Greater Mumbai (M Corp.) (Part)	Ward No. 1667	EB No. 204	575	4	-
42201000	Greater Mumbai (M Corp.) (Part)	Ward No. 1667	EB No. 205	433	9	-
42201000	Greater Mumbai (M Corp.) (Part)	Ward No. 1667	EB No. 206	431	-	-
42201000	Greater Mumbai (M Corp.) (Part)	Ward No. 1667	EB No. 207	548	9	-
42201000	Greater Mumbai (M Corp.) (Part)	Ward No. 1667	EB No. 208	426	4	-

APPENDIX TO DISTRICT PRIMARY CENSUS ABSTRACT -(Contd.)

TOTAL, SCHEDULED CASTES AND SCHEDULED TRIBES POPULATION - URBAN BLOCK WISE

Location Code	Name of town	Name of ward	Boundaries of urban block/ EB number	Total population	Scheduled Castes population	Scheduled Tribes population
1	2	3	4	5	6	7
42201000	Greater Mumbai (M Corp.) (Part)	Ward No. 1667	EB No. 209	390	-	6
42201000	Greater Mumbai (M Corp.) (Part)	Ward No. 1667	EB No. 210	418	18	-
42201000	Greater Mumbai (M Corp.) (Part)	Ward No. 1667	EB No. 211	314	9	5
42201000	Greater Mumbai (M Corp.) (Part)	Ward No. 1667	EB No. 212	725	53	-
42201000	Greater Mumbai (M Corp.) (Part)	Ward No. 1667	EB No. 213	752	-	-
42201000	Greater Mumbai (M Corp.) (Part)	Ward No. 1667	EB No. 214	642	6	-
42201000	Greater Mumbai (M Corp.) (Part)	Ward No. 1667	EB No. 215	675	29	-
42201000	Greater Mumbai (M Corp.) (Part)	Ward No. 1667	EB No. 216	654	61	-
42201000	Greater Mumbai (M Corp.) (Part)	Ward No. 1667	EB No. 217	844	40	-
42201000	Greater Mumbai (M Corp.) (Part)	Ward No. 1667	EB No. 218	670	56	11
42201000	Greater Mumbai (M Corp.) (Part)	Ward No. 1667	EB No. 219	491	45	2
42201000	Greater Mumbai (M Corp.) (Part)	Ward No. 1667	EB No. 220	672	-	-
42201000	Greater Mumbai (M Corp.) (Part)	Ward No. 1667	EB No. 221	711	-	-
42201000	Greater Mumbai (M Corp.) (Part)	Ward No. 1667	EB No. 222	524	6	19
42201000	Greater Mumbai (M Corp.) (Part)	Ward No. 1667	EB No. 223	567	-	2
42201000	Greater Mumbai (M Corp.) (Part)	Ward No. 1667	EB No. 224	607	-	-
42201000	Greater Mumbai (M Corp.) (Part)	Ward No. 1667	EB No. 225	572	-	-
42201000	Greater Mumbai (M Corp.) (Part)	Ward No. 1667	EB No. 226	540	-	-
42201000	Greater Mumbai (M Corp.) (Part)	Ward No. 1667	EB No. 227	657	14	-
42201000	Greater Mumbai (M Corp.) (Part)	Ward No. 1667	EB No. 228	468	-	-
42201000	Greater Mumbai (M Corp.) (Part)	Ward No. 1667	EB No. 229	484	35	-
42201000	Greater Mumbai (M Corp.) (Part)	Ward No. 1667	EB No. 230	516	-	-
42201000	Greater Mumbai (M Corp.) (Part)	Ward No. 1667	EB No. 231	719	-	-
42201000	Greater Mumbai (M Corp.) (Part)	Ward No. 1667	EB No. 232	509	-	-
42201000	Greater Mumbai (M Corp.) (Part)	Ward No. 1667	EB No. 233	529	6	-
42201000	Greater Mumbai (M Corp.) (Part)	Ward No. 1667	EB No. 234	438	-	-
42201000	Greater Mumbai (M Corp.) (Part)	Ward No. 1667	EB No. 235	541	-	-
42201000	Greater Mumbai (M Corp.) (Part)	Ward No. 1667	EB No. 236	650	-	-
42201000	Greater Mumbai (M Corp.) (Part)	Ward No. 1667	EB No. 237	396	-	-
42201000	Greater Mumbai (M Corp.) (Part)	Ward No. 1667	EB No. 238	553	9	-
42201000	Greater Mumbai (M Corp.) (Part)	Ward No. 1667	EB No. 239	473	92	6
42201000	Greater Mumbai (M Corp.) (Part)	Ward No. 1667	EB No. 240	634	-	-
42201000	Greater Mumbai (M Corp.) (Part)	Ward No. 1667	EB No. 241	645	25	5
42201000	Greater Mumbai (M Corp.) (Part)	Ward No. 1667	EB No. 242	571	-	-
42201000	Greater Mumbai (M Corp.) (Part)	Ward No. 1667	EB No. 243	633	-	-
42201000	Greater Mumbai (M Corp.) (Part)	Ward No. 1667	EB No. 244	682	85	5
42201000	Greater Mumbai (M Corp.) (Part)	Ward No. 1667	EB No. 245	700	79	29
42201000	Greater Mumbai (M Corp.) (Part)	Ward No. 1667	EB No. 246	649	3	-
42201000	Greater Mumbai (M Corp.) (Part)	Ward No. 1667	EB No. 247	516	-	-
42201000	Greater Mumbai (M Corp.) (Part)	Ward No. 1667	EB No. 248	580	-	-
42201000	Greater Mumbai (M Corp.) (Part)	Ward No. 1667	EB No. 249	751	-	1
42201000	Greater Mumbai (M Corp.) (Part)	Ward No. 1667	EB No. 250	556	-	-
42201000	Greater Mumbai (M Corp.) (Part)	Ward No. 1667	EB No. 251	444	-	-
42201000	Greater Mumbai (M Corp.) (Part)	Ward No. 1667	EB No. 252	451	30	-
42201000	Greater Mumbai (M Corp.) (Part)	Ward No. 1667	EB No. 253	373	37	12
42201000	Greater Mumbai (M Corp.) (Part)	Ward No. 1667	EB No. 254	439	-	-

APPENDIX TO DISTRICT PRIMARY CENSUS ABSTRACT -(Contd.)

TOTAL, SCHEDULED CASTES AND SCHEDULED TRIBES POPULATION - URBAN BLOCK WISE

Location Code	Name of town	Name of ward	Boundaries of urban block/ EB number	Total population	Scheduled Castes population	Scheduled Tribes population
1	2	3	4	5	6	7
42201000	Greater Mumbai (M Corp.) (Part)	Ward No. 1667	EB No. 255	472	-	-
42201000	Greater Mumbai (M Corp.) (Part)	Ward No. 1667	EB No. 256	362	-	-
42201000	Greater Mumbai (M Corp.) (Part)	Ward No. 1667	EB No. 257	665	39	-
42201000	Greater Mumbai (M Corp.) (Part)	Ward No. 1667	EB No. 258	587	-	-
42201000	Greater Mumbai (M Corp.) (Part)	Ward No. 1667	EB No. 259	628	26	-
42201000	Greater Mumbai (M Corp.) (Part)	Ward No. 1667	EB No. 260	688	20	-
42201000	Greater Mumbai (M Corp.) (Part)	Ward No. 1667	EB No. 261	558	33	-
42201000	Greater Mumbai (M Corp.) (Part)	Ward No. 1667	EB No. 262	678	5	12
42201000	Greater Mumbai (M Corp.) (Part)	Ward No. 1667	EB No. 263	736	7	-
42201000	Greater Mumbai (M Corp.) (Part)	Ward No. 1667	EB No. 264	671	49	5
42201000	Greater Mumbai (M Corp.) (Part)	Ward No. 1667	EB No. 265	535	-	-
42201000	Greater Mumbai (M Corp.) (Part)	Ward No. 1667	EB No. 266	562	-	-
42201000	Greater Mumbai (M Corp.) (Part)	Ward No. 1667	EB No. 267	486	2	-
42201000	Greater Mumbai (M Corp.) (Part)	Ward No. 1667	EB No. 268	528	6	-
42201000	Greater Mumbai (M Corp.) (Part)	Ward No. 1667	EB No. 269	538	5	-
42201000	Greater Mumbai (M Corp.) (Part)	Ward No. 1667	EB No. 270	602	18	-
42201000	Greater Mumbai (M Corp.) (Part)	Ward No. 1667	EB No. 271	582	-	-
42201000	Greater Mumbai (M Corp.) (Part)	Ward No. 1667	EB No. 272	596	-	-
42201000	Greater Mumbai (M Corp.) (Part)	Ward No. 1667	EB No. 273	594	-	9
42201000	Greater Mumbai (M Corp.) (Part)	Ward No. 1667	EB No. 274	599	-	-
42201000	Greater Mumbai (M Corp.) (Part)	Ward No. 1667	EB No. 275	558	16	-
42201000	Greater Mumbai (M Corp.) (Part)	Ward No. 1667	EB No. 276	580	-	-
42201000	Greater Mumbai (M Corp.) (Part)	Ward No. 1667	EB No. 277	666	5	-
42201000	Greater Mumbai (M Corp.) (Part)	Ward No. 1667	EB No. 278	620	17	8
42201000	Greater Mumbai (M Corp.) (Part)	Ward No. 1667	EB No. 279	690	-	-
42201000	Greater Mumbai (M Corp.) (Part)	Ward No. 1667	EB No. 280	589	-	-
42201000	Greater Mumbai (M Corp.) (Part)	Ward No. 1667	EB No. 281	685	1	5
42201000	Greater Mumbai (M Corp.) (Part)	Ward No. 1667	EB No. 282	532	164	-
42201000	Greater Mumbai (M Corp.) (Part)	Ward No. 1667	EB No. 283	672	66	9
42201000	Greater Mumbai (M Corp.) (Part)	Ward No. 1667	EB No. 284	594	95	12
42201000	Greater Mumbai (M Corp.) (Part)	Ward No. 1667	EB No. 285	479	-	-
42201000	Greater Mumbai (M Corp.) (Part)	Ward No. 1667	EB No. 286	506	68	9
42201000	Greater Mumbai (M Corp.) (Part)	Ward No. 1667	EB No. 287	538	16	21
42201000	Greater Mumbai (M Corp.) (Part)	Ward No. 1667	EB No. 288	685	12	10
42201000	Greater Mumbai (M Corp.) (Part)	Ward No. 1667	EB No. 289	652	20	17
42201000	Greater Mumbai (M Corp.) (Part)	Ward No. 1667	EB No. 290	808	99	-
42201000	Greater Mumbai (M Corp.) (Part)	Ward No. 1667	EB No. 291	545	18	-
42201000	Greater Mumbai (M Corp.) (Part)	Ward No. 1667	EB No. 292	578	29	-
42201000	Greater Mumbai (M Corp.) (Part)	Ward No. 1667	EB No. 293	663	41	-
42201000	Greater Mumbai (M Corp.) (Part)	Ward No. 1667	EB No. 294	572	4	-
42201000	Greater Mumbai (M Corp.) (Part)	Ward No. 1667	EB No. 295	660	19	-
42201000	Greater Mumbai (M Corp.) (Part)	Ward No. 1667	EB No. 296	583	-	-
42201000	Greater Mumbai (M Corp.) (Part)	Ward No. 1667	EB No. 297	615	22	15
42201000	Greater Mumbai (M Corp.) (Part)	Ward No. 1667	EB No. 298	591	57	10
42201000	Greater Mumbai (M Corp.) (Part)	Ward No. 1667	EB No. 299	630	33	-
42201000	Greater Mumbai (M Corp.) (Part)	Ward No. 1667	EB No. 300	724	63	-

APPENDIX TO DISTRICT PRIMARY CENSUS ABSTRACT -(Contd.)

TOTAL, SCHEDULED CASTES AND SCHEDULED TRIBES POPULATION - URBAN BLOCK WISE

Location Code	Name of town	Name of ward	Boundaries of urban block/ EB number	Total population	Scheduled Castes population	Scheduled Tribes population
1	2	3	4	5	6	7
42201000	Greater Mumbai (M Corp.) (Part)	Ward No. 1667	EB No. 301	585	49	-
42201000	Greater Mumbai (M Corp.) (Part)	Ward No. 1667	EB No. 302	544	10	-
42201000	Greater Mumbai (M Corp.) (Part)	Ward No. 1667	EB No. 303	709	18	-
42201000	Greater Mumbai (M Corp.) (Part)	Ward No. 1667	EB No. 304	529	-	-
42201000	Greater Mumbai (M Corp.) (Part)	Ward No. 1667	EB No. 305	553	-	-
42201000	Greater Mumbai (M Corp.) (Part)	Ward No. 1667	EB No. 306	751	-	-
42201000	Greater Mumbai (M Corp.) (Part)	Ward No. 1667	EB No. 307	1,030	58	-
42201000	Greater Mumbai (M Corp.) (Part)	Ward No. 1667	EB No. 308	634	-	-
42201000	Greater Mumbai (M Corp.) (Part)	Ward No. 1667	EB No. 309	654	-	-
42201000	Greater Mumbai (M Corp.) (Part)	Ward No. 1667	EB No. 310	619	6	-
42201000	Greater Mumbai (M Corp.) (Part)	Ward No. 1667	EB No. 311	626	22	2
42201000	Greater Mumbai (M Corp.) (Part)	Ward No. 1667	EB No. 312	715	20	-
42201000	Greater Mumbai (M Corp.) (Part)	Ward No. 1667	EB No. 313	641	62	4
42201000	Greater Mumbai (M Corp.) (Part)	Ward No. 1667	EB No. 314	688	1	5
42201000	Greater Mumbai (M Corp.) (Part)	Ward No. 1667	EB No. 315	581	2	-
42201000	Greater Mumbai (M Corp.) (Part)	Ward No. 1667	EB No. 316	569	18	-
42201000	Greater Mumbai (M Corp.) (Part)	Ward No. 1667	EB No. 317	505	-	-
42201000	Greater Mumbai (M Corp.) (Part)	Ward No. 1667	EB No. 318	525	3	-
42201000	Greater Mumbai (M Corp.) (Part)	Ward No. 1667	EB No. 319	582	-	-
42201000	Greater Mumbai (M Corp.) (Part)	Ward No. 1667	EB No. 320	467	-	-
42201000	Greater Mumbai (M Corp.) (Part)	Ward No. 1667	EB No. 321	596	-	18
42201000	Greater Mumbai (M Corp.) (Part)	Ward No. 1667	EB No. 322	573	4	-
42201000	Greater Mumbai (M Corp.) (Part)	Ward No. 1667	EB No. 323	594	4	-
42201000	Greater Mumbai (M Corp.) (Part)	Ward No. 1667	EB No. 324	659	-	-
42201000	Greater Mumbai (M Corp.) (Part)	Ward No. 1667	EB No. 325	488	8	-
42201000	Greater Mumbai (M Corp.) (Part)	Ward No. 1667	EB No. 326	519	2	-
42201000	Greater Mumbai (M Corp.) (Part)	Ward No. 1667	EB No. 327	370	4	-
42201000	Greater Mumbai (M Corp.) (Part)	Ward No. 1667	EB No. 328	504	6	-
42201000	Greater Mumbai (M Corp.) (Part)	Ward No. 1667	EB No. 329	529	31	11
42201000	Greater Mumbai (M Corp.) (Part)	Ward No. 1667	EB No. 330	478	57	-
42201000	Greater Mumbai (M Corp.) (Part)	Ward No. 1667	EB No. 331	520	251	-
42201000	Greater Mumbai (M Corp.) (Part)	Ward No. 1667	EB No. 332	578	369	-
42201000	Greater Mumbai (M Corp.) (Part)	Ward No. 1667	EB No. 333	592	211	63
42201000	Greater Mumbai (M Corp.) (Part)	Ward No. 1667	EB No. 334	625	-	9
42201000	Greater Mumbai (M Corp.) (Part)	Ward No. 1667	EB No. 335	606	-	9
42201000	Greater Mumbai (M Corp.) (Part)	Ward No. 1667	EB No. 336	720	153	65
42201000	Greater Mumbai (M Corp.) (Part)	Ward No. 1667	EB No. 337	726	7	-
42201000	Greater Mumbai (M Corp.) (Part)	Ward No. 1667	EB No. 338	601	-	2
42201000	Greater Mumbai (M Corp.) (Part)	Ward No. 1667	EB No. 339	507	16	-
42201000	Greater Mumbai (M Corp.) (Part)	Ward No. 1667	EB No. 340	618	7	23
42201000	Greater Mumbai (M Corp.) (Part)	Ward No. 1667	EB No. 341	662	-	25
42201000	Greater Mumbai (M Corp.) (Part)	Ward No. 1667	EB No. 342	644	-	-
42201000	Greater Mumbai (M Corp.) (Part)	Ward No. 1667	EB No. 343	534	-	5
42201000	Greater Mumbai (M Corp.) (Part)	Ward No. 1667	EB No. 344	575	20	-
42201000	Greater Mumbai (M Corp.) (Part)	Ward No. 1667	EB No. 345	648	5	-
42201000	Greater Mumbai (M Corp.) (Part)	Ward No. 1667	EB No. 346	1,085	10	-

APPENDIX TO DISTRICT PRIMARY CENSUS ABSTRACT -(Contd.)
TOTAL, SCHEDULED CASTES AND SCHEDULED TRIBES POPULATION - URBAN BLOCK WISE

Location Code	Name of town	Name of ward	Boundaries of urban block/ EB number	Total population	Scheduled Castes population	Scheduled Tribes population
1	2	3	4	5	6	7
42201000	Greater Mumbai (M Corp.) (Part)	Ward No. 1667	EB No. 347	703	48	2
42201000	Greater Mumbai (M Corp.) (Part)	Ward No. 1667	EB No. 348	656	-	-
42201000	Greater Mumbai (M Corp.) (Part)	Ward No. 1667	EB No. 349	643	1	5
42201000	Greater Mumbai (M Corp.) (Part)	Ward No. 1667	EB No. 350	638	13	6
42201000	Greater Mumbai (M Corp.) (Part)	Ward No. 1667	EB No. 351	582	2	7
42201000	Greater Mumbai (M Corp.) (Part)	Ward No. 1667	EB No. 352	332	-	-
42201000	Greater Mumbai (M Corp.) (Part)	Ward No. 1667	EB No. 353	531	-	-
42201000	Greater Mumbai (M Corp.) (Part)	Ward No. 1667	EB No. 354	595	-	-
42201000	Greater Mumbai (M Corp.) (Part)	Ward No. 1667	EB No. 355	1,031	-	-
42201000	Greater Mumbai (M Corp.) (Part)	Ward No. 1667	EB No. 356	590	-	-
42201000	Greater Mumbai (M Corp.) (Part)	Ward No. 1667	EB No. 357	730	16	-
42201000	Greater Mumbai (M Corp.) (Part)	Ward No. 1667	EB No. 358	635	30	-
42201000	Greater Mumbai (M Corp.) (Part)	Ward No. 1667	EB No. 359	689	55	9
42201000	Greater Mumbai (M Corp.) (Part)	Ward No. 1667	EB No. 360	600	95	2
42201000	Greater Mumbai (M Corp.) (Part)	Ward No. 1667	EB No. 361	604	-	-
42201000	Greater Mumbai (M Corp.) (Part)	Ward No. 1667	EB No. 362	663	4	-
42201000	Greater Mumbai (M Corp.) (Part)	Ward No. 1667	EB No. 363	650	-	-
42201000	Greater Mumbai (M Corp.) (Part)	Ward No. 1667	EB No. 364	666	8	8
42201000	Greater Mumbai (M Corp.) (Part)	Ward No. 1667	EB No. 365	729	4	-
42201000	Greater Mumbai (M Corp.) (Part)	Ward No. 1667	EB No. 366	583	-	-
42201000	Greater Mumbai (M Corp.) (Part)	Ward No. 1667	EB No. 367	437	-	6
42201000	Greater Mumbai (M Corp.) (Part)	Ward No. 1667	EB No. 368	589	5	-
42201000	Greater Mumbai (M Corp.) (Part)	Ward No. 1667	EB No. 369	443	-	9
42201000	Greater Mumbai (M Corp.) (Part)	Ward No. 1667	EB No. 370	503	-	-
42201000	Greater Mumbai (M Corp.) (Part)	Ward No. 1667	EB No. 371	554	-	-
42201000	Greater Mumbai (M Corp.) (Part)	Ward No. 1667	EB No. 372	604	-	-
42201000	Greater Mumbai (M Corp.) (Part)	Ward No. 1667	EB No. 373	674	-	-
42201000	Greater Mumbai (M Corp.) (Part)	Ward No. 1667	EB No. 374	584	-	-
42201000	Greater Mumbai (M Corp.) (Part)	Ward No. 1667	EB No. 375	617	-	11
42201000	Greater Mumbai (M Corp.) (Part)	Ward No. 1667	EB No. 376	583	-	10
42201000	Greater Mumbai (M Corp.) (Part)	Ward No. 1667	EB No. 377	566	16	20
42201000	Greater Mumbai (M Corp.) (Part)	Ward No. 1667	EB No. 378	550	-	-
42201000	Greater Mumbai (M Corp.) (Part)	Ward No. 1667	EB No. 379	526	3	26
42201000	Greater Mumbai (M Corp.) (Part)	Ward No. 1667	EB No. 380	610	-	-
42201000	Greater Mumbai (M Corp.) (Part)	Ward No. 1667	EB No. 381	531	-	-
42201000	Greater Mumbai (M Corp.) (Part)	Ward No. 1667	EB No. 382	601	6	-
42201000	Greater Mumbai (M Corp.) (Part)	Ward No. 1667	EB No. 383	600	-	-
42201000	Greater Mumbai (M Corp.) (Part)	Ward No. 1667	EB No. 384	647	-	-
42201000	Greater Mumbai (M Corp.) (Part)	Ward No. 1667	EB No. 385	357	-	-
42201000	Greater Mumbai (M Corp.) (Part)	Ward No. 1667	EB No. 386	460	-	-
42201000	Greater Mumbai (M Corp.) (Part)	Ward No. 1667	EB No. 387	530	-	-
42201000	Greater Mumbai (M Corp.) (Part)	Ward No. 1667	EB No. 388	645	-	-
42201000	Greater Mumbai (M Corp.) (Part)	Ward No. 1667	EB No. 389	664	-	-
42201000	Greater Mumbai (M Corp.) (Part)	Ward No. 1667	EB No. 390	479	-	-
42201000	Greater Mumbai (M Corp.) (Part)	Ward No. 1667	EB No. 391	643	7	1
42201000	Greater Mumbai (M Corp.) (Part)	Ward No. 1667	EB No. 392	613	-	-

APPENDIX TO DISTRICT PRIMARY CENSUS ABSTRACT -(Contd.)

TOTAL, SCHEDULED CASTES AND SCHEDULED TRIBES POPULATION - URBAN BLOCK WISE

Location Code	Name of town	Name of ward	Boundaries of urban block/ EB number	Total population	Scheduled Castes population	Scheduled Tribes population
1	2	3	4	5	6	7
42201000	Greater Mumbai (M Corp.) (Part)	Ward No. 1667	EB No. 393	564	-	-
42201000	Greater Mumbai (M Corp.) (Part)	Ward No. 1667	EB No. 394	519	-	12
42201000	Greater Mumbai (M Corp.) (Part)	Ward No. 1667	EB No. 395	476	-	-
42201000	Greater Mumbai (M Corp.) (Part)	Ward No. 1667	EB No. 396	507	-	-
42201000	Greater Mumbai (M Corp.) (Part)	Ward No. 1667	EB No. 397	574	-	-
42201000	Greater Mumbai (M Corp.) (Part)	Ward No. 1667	EB No. 398	619	-	-
42201000	Greater Mumbai (M Corp.) (Part)	Ward No. 1667	EB No. 399	252	-	-
42201000	Greater Mumbai (M Corp.) (Part)	Ward No. 1667	EB No. 400	400	-	-
42201000	Greater Mumbai (M Corp.) (Part)	Ward No. 1667	EB No. 401	464	-	-
42201000	Greater Mumbai (M Corp.) (Part)	Ward No. 1667	EB No. 402	610	-	16
42201000	Greater Mumbai (M Corp.) (Part)	Ward No. 1667	EB No. 403	606	-	206
42201000	Greater Mumbai (M Corp.) (Part)	Ward No. 1667	EB No. 404	599	-	-
42201000	Greater Mumbai (M Corp.) (Part)	Ward No. 1667	EB No. 405	558	-	-
42201000	Greater Mumbai (M Corp.) (Part)	Ward No. 1667	EB No. 406	525	-	-
42201000	Greater Mumbai (M Corp.) (Part)	Ward No. 1667	EB No. 407	552	-	-
42201000	Greater Mumbai (M Corp.) (Part)	Ward No. 1667	EB No. 408	478	-	-
42201000	Greater Mumbai (M Corp.) (Part)	Ward No. 1667	EB No. 409	565	-	-
42201000	Greater Mumbai (M Corp.) (Part)	Ward No. 1667	EB No. 410	626	-	-
42201000	Greater Mumbai (M Corp.) (Part)	Ward No. 1667	EB No. 411	525	-	-
42201000	Greater Mumbai (M Corp.) (Part)	Ward No. 1667	EB No. 412	560	7	-
42201000	Greater Mumbai (M Corp.) (Part)	Ward No. 1667	EB No. 413	590	4	-
42201000	Greater Mumbai (M Corp.) (Part)	Ward No. 1667	EB No. 414	595	4	-
42201000	Greater Mumbai (M Corp.) (Part)	Ward No. 1667	EB No. 415	565	-	-
42201000	Greater Mumbai (M Corp.) (Part)	Ward No. 1667	EB No. 416	592	-	-
42201000	Greater Mumbai (M Corp.) (Part)	Ward No. 1667	EB No. 417	533	-	-
42201000	Greater Mumbai (M Corp.) (Part)	Ward No. 1667	EB No. 418	529	-	-
42201000	Greater Mumbai (M Corp.) (Part)	Ward No. 1667	EB No. 419	474	-	-
42201000	Greater Mumbai (M Corp.) (Part)	Ward No. 1667	EB No. 420	553	-	-
42201000	Greater Mumbai (M Corp.) (Part)	Ward No. 1667	EB No. 421	575	-	-
42201000	Greater Mumbai (M Corp.) (Part)	Ward No. 1667	EB No. 422	411	-	-
42201000	Greater Mumbai (M Corp.) (Part)	Ward No. 1667	EB No. 423	286	-	-
42201000	Greater Mumbai (M Corp.) (Part)	Ward No. 1667	EB No. 424	675	-	-
42201000	Greater Mumbai (M Corp.) (Part)	Ward No. 1667	EB No. 425	602	-	-
42201000	Greater Mumbai (M Corp.) (Part)	Ward No. 1667	EB No. 426	571	-	-
42201000	Greater Mumbai (M Corp.) (Part)	Ward No. 1667	EB No. 427	608	-	-
42201000	Greater Mumbai (M Corp.) (Part)	Ward No. 1667	EB No. 428	610	-	-
42201000	Greater Mumbai (M Corp.) (Part)	Ward No. 1667	EB No. 429	459	-	-
42201000	Greater Mumbai (M Corp.) (Part)	Ward No. 1667	EB No. 430	515	-	-
42201000	Greater Mumbai (M Corp.) (Part)	Ward No. 1667	EB No. 431	576	1	-
42201000	Greater Mumbai (M Corp.) (Part)	Ward No. 1667	EB No. 432	554	18	54
42201000	Greater Mumbai (M Corp.) (Part)	Ward No. 1667	EB No. 433	527	11	-
42201000	Greater Mumbai (M Corp.) (Part)	Ward No. 1667	EB No. 434	621	-	-
42201000	Greater Mumbai (M Corp.) (Part)	Ward No. 1667	EB No. 435	536	-	-
42201000	Greater Mumbai (M Corp.) (Part)	Ward No. 1667	EB No. 436	529	-	-
42201000	Greater Mumbai (M Corp.) (Part)	Ward No. 1667	EB No. 437	444	-	-
42201000	Greater Mumbai (M Corp.) (Part)	Ward No. 1667	EB No. 438	541	-	-

APPENDIX TO DISTRICT PRIMARY CENSUS ABSTRACT -(Contd.)
TOTAL, SCHEDULED CASTES AND SCHEDULED TRIBES POPULATION - URBAN BLOCK WISE

Location Code	Name of town	Name of ward	Boundaries of urban block/ EB number	Total population	Scheduled Castes population	Scheduled Tribes population
1	2	3	4	5	6	7
42201000	Greater Mumbai (M Corp.) (Part)	Ward No. 1667	EB No. 439	624	-	6
42201000	Greater Mumbai (M Corp.) (Part)	Ward No. 1667	EB No. 440	553	-	-
42201000	Greater Mumbai (M Corp.) (Part)	Ward No. 1667	EB No. 441	617	-	7
42201000	Greater Mumbai (M Corp.) (Part)	Ward No. 1667	EB No. 442	451	-	-
42201000	Greater Mumbai (M Corp.) (Part)	Ward No. 1667	EB No. 443	480	-	-
42201000	Greater Mumbai (M Corp.) (Part)	Ward No. 1667	EB No. 444	435	-	-
42201000	Greater Mumbai (M Corp.) (Part)	Ward No. 1667	EB No. 445	334	-	-
42201000	Greater Mumbai (M Corp.) (Part)	Ward No. 1667	EB No. 446	514	21	-
42201000	Greater Mumbai (M Corp.) (Part)	Ward No. 1667	EB No. 447	448	-	-
42201000	Greater Mumbai (M Corp.) (Part)	Ward No. 1667	EB No. 448	416	-	-
42201000	Greater Mumbai (M Corp.) (Part)	Ward No. 1667	EB No. 449	216	2	11
42201000	Greater Mumbai (M Corp.) (Part)	Ward No. 1667	EB No. 450	495	-	-
42201000	Greater Mumbai (M Corp.) (Part)	Ward No. 1667	EB No. 451	552	-	-
42201000	Greater Mumbai (M Corp.) (Part)	Ward No. 1667	EB No. 452	430	-	-
42201000	Greater Mumbai (M Corp.) (Part)	Ward No. 1667	EB No. 453	528	-	-
42201000	Greater Mumbai (M Corp.) (Part)	Ward No. 1667	EB No. 454	463	-	-
42201000	Greater Mumbai (M Corp.) (Part)	Ward No. 1667	EB No. 455	513	-	-
42201000	Greater Mumbai (M Corp.) (Part)	Ward No. 1667	EB No. 456	466	-	-
42201000	Greater Mumbai (M Corp.) (Part)	Ward No. 1667	EB No. 457	465	-	6
42201000	Greater Mumbai (M Corp.) (Part)	Ward No. 1667	EB No. 458	474	-	-
42201000	Greater Mumbai (M Corp.) (Part)	Ward No. 1667	EB No. 459	504	20	-
42201000	Greater Mumbai (M Corp.) (Part)	Ward No. 1667	EB No. 460	407	-	34
42201000	Greater Mumbai (M Corp.) (Part)	Ward No. 1667	EB No. 461	742	-	-
42201000	Greater Mumbai (M Corp.) (Part)	Ward No. 1667	EB No. 462	582	-	-
42201000	Greater Mumbai (M Corp.) (Part)	Ward No. 1667	EB No. 463	543	54	-
42201000	Greater Mumbai (M Corp.) (Part)	Ward No. 1667	EB No. 464	485	4	-
42201000	Greater Mumbai (M Corp.) (Part)	Ward No. 1667	EB No. 465	538	7	-
42201000	Greater Mumbai (M Corp.) (Part)	Ward No. 1667	EB No. 466	409	-	-
42201000	Greater Mumbai (M Corp.) (Part)	Ward No. 1667	EB No. 467	308	-	-
42201000	Greater Mumbai (M Corp.) (Part)	Ward No. 1667	EB No. 468	557	11	-
42201000	Greater Mumbai (M Corp.) (Part)	Ward No. 1667	EB No. 469	633	4	-
42201000	Greater Mumbai (M Corp.) (Part)	Ward No. 1667	EB No. 470	706	6	15
42201000	Greater Mumbai (M Corp.) (Part)	Ward No. 1667	EB No. 471	673	4	-
42201000	Greater Mumbai (M Corp.) (Part)	Ward No. 1667	EB No. 472	651	12	-
42201000	Greater Mumbai (M Corp.) (Part)	Ward No. 1667	EB No. 473	531	-	-
42201000	Greater Mumbai (M Corp.) (Part)	Ward No. 1667	EB No. 474	675	-	-
42201000	Greater Mumbai (M Corp.) (Part)	Ward No. 1667	EB No. 475	523	23	-
42201000	Greater Mumbai (M Corp.) (Part)	Ward No. 1667	EB No. 476	566	4	13
42201000	Greater Mumbai (M Corp.) (Part)	Ward No. 1667	EB No. 477	593	10	4
42201000	Greater Mumbai (M Corp.) (Part)	Ward No. 1667	EB No. 478	615	4	-
42201000	Greater Mumbai (M Corp.) (Part)	Ward No. 1667	EB No. 479	613	24	-
42201000	Greater Mumbai (M Corp.) (Part)	Ward No. 1667	EB No. 480	583	-	-
42201000	Greater Mumbai (M Corp.) (Part)	Ward No. 1667	EB No. 481	228	-	-
42201000	Greater Mumbai (M Corp.) (Part)	Ward No. 1667	EB No. 482	355	-	-
42201000	Greater Mumbai (M Corp.) (Part)	Ward No. 1667	EB No. 483	625	-	-
42201000	Greater Mumbai (M Corp.) (Part)	Ward No. 1667	EB No. 484	316	-	-

APPENDIX TO DISTRICT PRIMARY CENSUS ABSTRACT -(Contd.)

TOTAL, SCHEDULED CASTES AND SCHEDULED TRIBES POPULATION - URBAN BLOCK WISE

Location Code	Name of town	Name of ward	Boundaries of urban block/ EB number	Total population	Scheduled Castes population	Scheduled Tribes population
1	2	3	4	5	6	7
42201000	Greater Mumbai (M Corp.) (Part)	Ward No. 1667	EB No. 485	328	-	-
42201000	Greater Mumbai (M Corp.) (Part)	Ward No. 1667	EB No. 486	710	62	-
42201000	Greater Mumbai (M Corp.) (Part)	Ward No. 1667	EB No. 487	740	-	2
42201000	Greater Mumbai (M Corp.) (Part)	Ward No. 1667	EB No. 488	595	-	5
42201000	Greater Mumbai (M Corp.) (Part)	Ward No. 1667	EB No. 489	456	-	-
42201000	Greater Mumbai (M Corp.) (Part)	Ward No. 1667	EB No. 490	588	-	-
42201000	Greater Mumbai (M Corp.) (Part)	Ward No. 1667	EB No. 491	418	-	-
42201000	Greater Mumbai (M Corp.) (Part)	Ward No. 1667	EB No. 492	270	-	-
42201000	Greater Mumbai (M Corp.) (Part)	Ward No. 1667	EB No. 493	648	-	5
42201000	Greater Mumbai (M Corp.) (Part)	Ward No. 1667	EB No. 494	375	-	-
42201000	Greater Mumbai (M Corp.) (Part)	Ward No. 1667	EB No. 495	337	-	-
42201000	Greater Mumbai (M Corp.) (Part)	Ward No. 1667	EB No. 496	696	-	6
42201000	Greater Mumbai (M Corp.) (Part)	Ward No. 1667	EB No. 497	615	1	-
42201000	Greater Mumbai (M Corp.) (Part)	Ward No. 1667	EB No. 498	574	-	-
42201000	Greater Mumbai (M Corp.) (Part)	Ward No. 1667	EB No. 499	603	-	-
42201000	Greater Mumbai (M Corp.) (Part)	Ward No. 1667	EB No. 500	547	7	-
42201000	Greater Mumbai (M Corp.) (Part)	Ward No. 1667	EB No. 501	642	-	-
42201000	Greater Mumbai (M Corp.) (Part)	Ward No. 1667	EB No. 502	598	13	3
42201000	Greater Mumbai (M Corp.) (Part)	Ward No. 1667	EB No. 503	587	-	-
42201000	Greater Mumbai (M Corp.) (Part)	Ward No. 1667	EB No. 504	576	-	-
42201000	Greater Mumbai (M Corp.) (Part)	Ward No. 1667	EB No. 505	272	-	-
42201000	Greater Mumbai (M Corp.) (Part)	Ward No. 1667	EB No. 506	397	21	-
42201000	Greater Mumbai (M Corp.) (Part)	Ward No. 1667	EB No. 507	588	14	6
42201000	Greater Mumbai (M Corp.) (Part)	Ward No. 1667	EB No. 508	478	12	-
42201000	Greater Mumbai (M Corp.) (Part)	Ward No. 1667	EB No. 509	607	113	17
42201000	Greater Mumbai (M Corp.) (Part)	Ward No. 1667	EB No. 510	700	-	-
42201000	Greater Mumbai (M Corp.) (Part)	Ward No. 1667	EB No. 511	654	4	-
42201000	Greater Mumbai (M Corp.) (Part)	Ward No. 1667	EB No. 512	651	4	-
42201000	Greater Mumbai (M Corp.) (Part)	Ward No. 1667	EB No. 513	652	-	-
42201000	Greater Mumbai (M Corp.) (Part)	Ward No. 1667	EB No. 514	368	-	-
42201000	Greater Mumbai (M Corp.) (Part)	Ward No. 1667	EB No. 515	472	6	-
42201000	Greater Mumbai (M Corp.) (Part)	Ward No. 1667	EB No. 516	824	-	-
42201000	Greater Mumbai (M Corp.) (Part)	Ward No. 1667	EB No. 517	485	-	-
42201000	Greater Mumbai (M Corp.) (Part)	Ward No. 1667	EB No. 518	582	-	-
42201000	Greater Mumbai (M Corp.) (Part)	Ward No. 1667	EB No. 519	676	-	-
42201000	Greater Mumbai (M Corp.) (Part)	Ward No. 1667	EB No. 520	497	2	-
42201000	Greater Mumbai (M Corp.) (Part)	Ward No. 1667	EB No. 521	536	19	-
42201000	Greater Mumbai (M Corp.) (Part)	Ward No. 1667	EB No. 522	561	-	-
42201000	Greater Mumbai (M Corp.) (Part)	Ward No. 1667	EB No. 523	561	94	9
42201000	Greater Mumbai (M Corp.) (Part)	Ward No. 1667	EB No. 524	588	25	10
42201000	Greater Mumbai (M Corp.) (Part)	Ward No. 1667	EB No. 525	508	23	4
42201000	Greater Mumbai (M Corp.) (Part)	Ward No. 1667	EB No. 526	442	7	-
42201000	Greater Mumbai (M Corp.) (Part)	Ward No. 1667	EB No. 527	348	10	12
42201000	Greater Mumbai (M Corp.) (Part)	Ward No. 1667	EB No. 528	464	12	-
42201000	Greater Mumbai (M Corp.) (Part)	Ward No. 1667	EB No. 529	561	32	-
42201000	Greater Mumbai (M Corp.) (Part)	Ward No. 1667	EB No. 530	338	3	-

APPENDIX TO DISTRICT PRIMARY CENSUS ABSTRACT -(Contd.)
TOTAL, SCHEDULED CASTES AND SCHEDULED TRIBES POPULATION - URBAN BLOCK WISE

Location Code	Name of town	Name of ward	Boundaries of urban block/ EB number	Total population	Scheduled Castes population	Scheduled Tribes population
1	2	3	4	5	6	7
42201000	Greater Mumbai (M Corp.) (Part)	Ward No. 1667	EB No. 531	623	9	-
42201000	Greater Mumbai (M Corp.) (Part)	Ward No. 1667	EB No. 532	536	-	-
42201000	Greater Mumbai (M Corp.) (Part)	Ward No. 1667	EB No. 533	299	-	-
42201000	Greater Mumbai (M Corp.) (Part)	Ward No. 1667	EB No. 534	432	-	-
42201000	Greater Mumbai (M Corp.) (Part)	Ward No. 1667	EB No. 535	348	-	4
42201000	Greater Mumbai (M Corp.) (Part)	Ward No. 1667	EB No. 536	281	7	3
42201000	Greater Mumbai (M Corp.) (Part)	Ward No. 1667	EB No. 537	403	9	-
42201000	Greater Mumbai (M Corp.) (Part)	Ward No. 1667	EB No. 538	483	-	-
42201000	Greater Mumbai (M Corp.) (Part)	Ward No. 1667	EB No. 539	582	17	10
42201000	Greater Mumbai (M Corp.) (Part)	Ward No. 1667	EB No. 540	620	19	9
42201000	Greater Mumbai (M Corp.) (Part)	Ward No. 1667	EB No. 541	590	20	8
42201000	Greater Mumbai (M Corp.) (Part)	Ward No. 1667	EB No. 542	597	74	28
42201000	Greater Mumbai (M Corp.) (Part)	Ward No. 1667	EB No. 543	481	13	-
42201000	Greater Mumbai (M Corp.) (Part)	Ward No. 1667	EB No. 544	324	-	-
42201000	Greater Mumbai (M Corp.) (Part)	Ward No. 1667	EB No. 545	302	11	-
42201000	Greater Mumbai (M Corp.) (Part)	Ward No. 1667	EB No. 546	541	39	3
42201000	Greater Mumbai (M Corp.) (Part)	Ward No. 1667	EB No. 547	762	5	5
42201000	Greater Mumbai (M Corp.) (Part)	Ward No. 1667	EB No. 548	632	58	12
42201000	Greater Mumbai (M Corp.) (Part)	Ward No. 1667	EB No. 549	647	-	-
42201000	Greater Mumbai (M Corp.) (Part)	Ward No. 1667	EB No. 550	499	39	-
42201000	Greater Mumbai (M Corp.) (Part)	Ward No. 1667	EB No. 551	549	-	-
42201000	Greater Mumbai (M Corp.) (Part)	Ward No. 1667	EB No. 552	685	30	-
42201000	Greater Mumbai (M Corp.) (Part)	Ward No. 1667	EB No. 553	631	34	-
42201000	Greater Mumbai (M Corp.) (Part)	Ward No. 1667	EB No. 554	496	43	6
42201000	Greater Mumbai (M Corp.) (Part)	Ward No. 1667	EB No. 555	536	63	-
42201000	Greater Mumbai (M Corp.) (Part)	Ward No. 1668	EB No. 1	432	4	-
42201000	Greater Mumbai (M Corp.) (Part)	Ward No. 1668	EB No. 2	500	-	-
42201000	Greater Mumbai (M Corp.) (Part)	Ward No. 1668	EB No. 3	515	-	-
42201000	Greater Mumbai (M Corp.) (Part)	Ward No. 1668	EB No. 4	420	-	-
42201000	Greater Mumbai (M Corp.) (Part)	Ward No. 1668	EB No. 5	519	11	-
42201000	Greater Mumbai (M Corp.) (Part)	Ward No. 1668	EB No. 6	389	-	-
42201000	Greater Mumbai (M Corp.) (Part)	Ward No. 1668	EB No. 7	452	-	-
42201000	Greater Mumbai (M Corp.) (Part)	Ward No. 1668	EB No. 8	434	9	4
42201000	Greater Mumbai (M Corp.) (Part)	Ward No. 1668	EB No. 9	471	2	3
42201000	Greater Mumbai (M Corp.) (Part)	Ward No. 1668	EB No. 10	343	-	-
42201000	Greater Mumbai (M Corp.) (Part)	Ward No. 1668	EB No. 11	185	-	-
42201000	Greater Mumbai (M Corp.) (Part)	Ward No. 1668	EB No. 12	438	11	-
42201000	Greater Mumbai (M Corp.) (Part)	Ward No. 1668	EB No. 13	365	-	-
42201000	Greater Mumbai (M Corp.) (Part)	Ward No. 1668	EB No. 14	260	-	-
42201000	Greater Mumbai (M Corp.) (Part)	Ward No. 1668	EB No. 15	604	2	44
42201000	Greater Mumbai (M Corp.) (Part)	Ward No. 1668	EB No. 16	495	9	-
42201000	Greater Mumbai (M Corp.) (Part)	Ward No. 1668	EB No. 17	838	3	5
42201000	Greater Mumbai (M Corp.) (Part)	Ward No. 1668	EB No. 18	640	4	-
42201000	Greater Mumbai (M Corp.) (Part)	Ward No. 1668	EB No. 19	556	25	15
42201000	Greater Mumbai (M Corp.) (Part)	Ward No. 1668	EB No. 20	481	21	12
42201000	Greater Mumbai (M Corp.) (Part)	Ward No. 1668	EB No. 21	494	24	25

APPENDIX TO DISTRICT PRIMARY CENSUS ABSTRACT -(Contd.)

TOTAL, SCHEDULED CASTES AND SCHEDULED TRIBES POPULATION - URBAN BLOCK WISE

Location Code	Name of town	Name of ward	Boundaries of urban block/ EB number	Total population	Scheduled Castes population	Scheduled Tribes population
1	2	3	4	5	6	7
42201000	Greater Mumbai (M Corp.) (Part)	Ward No. 1668	EB No. 22	426	-	-
42201000	Greater Mumbai (M Corp.) (Part)	Ward No. 1668	EB No. 23	508	-	-
42201000	Greater Mumbai (M Corp.) (Part)	Ward No. 1668	EB No. 24	502	-	-
42201000	Greater Mumbai (M Corp.) (Part)	Ward No. 1668	EB No. 25	442	-	4
42201000	Greater Mumbai (M Corp.) (Part)	Ward No. 1668	EB No. 26	533	9	-
42201000	Greater Mumbai (M Corp.) (Part)	Ward No. 1668	EB No. 27	542	4	7
42201000	Greater Mumbai (M Corp.) (Part)	Ward No. 1668	EB No. 28	377	10	3
42201000	Greater Mumbai (M Corp.) (Part)	Ward No. 1668	EB No. 29	520	-	-
42201000	Greater Mumbai (M Corp.) (Part)	Ward No. 1668	EB No. 30	542	18	14
42201000	Greater Mumbai (M Corp.) (Part)	Ward No. 1668	EB No. 31	520	18	4
42201000	Greater Mumbai (M Corp.) (Part)	Ward No. 1668	EB No. 32	466	5	-
42201000	Greater Mumbai (M Corp.) (Part)	Ward No. 1668	EB No. 33	460	-	-
42201000	Greater Mumbai (M Corp.) (Part)	Ward No. 1668	EB No. 34	548	13	4
42201000	Greater Mumbai (M Corp.) (Part)	Ward No. 1668	EB No. 35	543	2	7
42201000	Greater Mumbai (M Corp.) (Part)	Ward No. 1668	EB No. 36	349	-	-
42201000	Greater Mumbai (M Corp.) (Part)	Ward No. 1668	EB No. 37	517	-	-
42201000	Greater Mumbai (M Corp.) (Part)	Ward No. 1668	EB No. 38	400	-	-
42201000	Greater Mumbai (M Corp.) (Part)	Ward No. 1668	EB No. 39	459	7	-
42201000	Greater Mumbai (M Corp.) (Part)	Ward No. 1668	EB No. 40	404	3	-
42201000	Greater Mumbai (M Corp.) (Part)	Ward No. 1668	EB No. 41	595	29	4
42201000	Greater Mumbai (M Corp.) (Part)	Ward No. 1668	EB No. 42	872	-	-
42201000	Greater Mumbai (M Corp.) (Part)	Ward No. 1668	EB No. 43	584	73	8
42201000	Greater Mumbai (M Corp.) (Part)	Ward No. 1668	EB No. 44	642	86	8
42201000	Greater Mumbai (M Corp.) (Part)	Ward No. 1668	EB No. 45	630	214	4
42201000	Greater Mumbai (M Corp.) (Part)	Ward No. 1668	EB No. 46	611	49	4
42201000	Greater Mumbai (M Corp.) (Part)	Ward No. 1668	EB No. 47	588	7	-
42201000	Greater Mumbai (M Corp.) (Part)	Ward No. 1668	EB No. 48	435	54	-
42201000	Greater Mumbai (M Corp.) (Part)	Ward No. 1668	EB No. 49	586	39	-
42201000	Greater Mumbai (M Corp.) (Part)	Ward No. 1668	EB No. 50	609	20	-
42201000	Greater Mumbai (M Corp.) (Part)	Ward No. 1668	EB No. 51	488	33	4
42201000	Greater Mumbai (M Corp.) (Part)	Ward No. 1668	EB No. 52	759	12	26
42201000	Greater Mumbai (M Corp.) (Part)	Ward No. 1668	EB No. 53	831	14	3
42201000	Greater Mumbai (M Corp.) (Part)	Ward No. 1668	EB No. 54	410	-	-
42201000	Greater Mumbai (M Corp.) (Part)	Ward No. 1668	EB No. 55	589	-	-
42201000	Greater Mumbai (M Corp.) (Part)	Ward No. 1668	EB No. 56	595	27	6
42201000	Greater Mumbai (M Corp.) (Part)	Ward No. 1668	EB No. 57	662	6	-
42201000	Greater Mumbai (M Corp.) (Part)	Ward No. 1668	EB No. 58	644	-	-
42201000	Greater Mumbai (M Corp.) (Part)	Ward No. 1668	EB No. 59	560	5	1
42201000	Greater Mumbai (M Corp.) (Part)	Ward No. 1668	EB No. 60	537	-	-
42201000	Greater Mumbai (M Corp.) (Part)	Ward No. 1668	EB No. 61	495	17	-
42201000	Greater Mumbai (M Corp.) (Part)	Ward No. 1668	EB No. 62	419	-	-
42201000	Greater Mumbai (M Corp.) (Part)	Ward No. 1668	EB No. 63	588	-	-
42201000	Greater Mumbai (M Corp.) (Part)	Ward No. 1668	EB No. 64	417	-	-
42201000	Greater Mumbai (M Corp.) (Part)	Ward No. 1668	EB No. 65	639	37	4
42201000	Greater Mumbai (M Corp.) (Part)	Ward No. 1668	EB No. 66	654	-	-
42201000	Greater Mumbai (M Corp.) (Part)	Ward No. 1668	EB No. 67	670	18	-

APPENDIX TO DISTRICT PRIMARY CENSUS ABSTRACT -(Contd.)
TOTAL, SCHEDULED CASTES AND SCHEDULED TRIBES POPULATION - URBAN BLOCK WISE

Location Code	Name of town	Name of ward	Boundaries of urban block/ EB number	Total population	Scheduled Castes population	Scheduled Tribes population
1	2	3	4	5	6	7
42201000	Greater Mumbai (M Corp.) (Part)	Ward No. 1668	EB No. 68	623	5	3
42201000	Greater Mumbai (M Corp.) (Part)	Ward No. 1668	EB No. 69	537	7	-
42201000	Greater Mumbai (M Corp.) (Part)	Ward No. 1668	EB No. 70	631	4	-
42201000	Greater Mumbai (M Corp.) (Part)	Ward No. 1668	EB No. 71	713	-	-
42201000	Greater Mumbai (M Corp.) (Part)	Ward No. 1668	EB No. 72	473	-	-
42201000	Greater Mumbai (M Corp.) (Part)	Ward No. 1668	EB No. 73	630	-	-
42201000	Greater Mumbai (M Corp.) (Part)	Ward No. 1668	EB No. 74	552	-	-
42201000	Greater Mumbai (M Corp.) (Part)	Ward No. 1668	EB No. 75	663	-	4
42201000	Greater Mumbai (M Corp.) (Part)	Ward No. 1668	EB No. 76	741	15	-
42201000	Greater Mumbai (M Corp.) (Part)	Ward No. 1668	EB No. 77	333	-	-
42201000	Greater Mumbai (M Corp.) (Part)	Ward No. 1668	EB No. 78	382	6	-
42201000	Greater Mumbai (M Corp.) (Part)	Ward No. 1668	EB No. 79	301	21	-
42201000	Greater Mumbai (M Corp.) (Part)	Ward No. 1668	EB No. 80	285	7	-
42201000	Greater Mumbai (M Corp.) (Part)	Ward No. 1668	EB No. 81	570	12	-
42201000	Greater Mumbai (M Corp.) (Part)	Ward No. 1668	EB No. 82	588	5	-
42201000	Greater Mumbai (M Corp.) (Part)	Ward No. 1668	EB No. 83	618	-	-
42201000	Greater Mumbai (M Corp.) (Part)	Ward No. 1668	EB No. 84	624	18	-
42201000	Greater Mumbai (M Corp.) (Part)	Ward No. 1668	EB No. 85	673	34	-
42201000	Greater Mumbai (M Corp.) (Part)	Ward No. 1668	EB No. 86	631	14	-
42201000	Greater Mumbai (M Corp.) (Part)	Ward No. 1668	EB No. 87	850	-	-
42201000	Greater Mumbai (M Corp.) (Part)	Ward No. 1668	EB No. 88	534	-	-
42201000	Greater Mumbai (M Corp.) (Part)	Ward No. 1668	EB No. 89	629	-	18
42201000	Greater Mumbai (M Corp.) (Part)	Ward No. 1668	EB No. 90	581	-	-
42201000	Greater Mumbai (M Corp.) (Part)	Ward No. 1668	EB No. 91	551	-	-
42201000	Greater Mumbai (M Corp.) (Part)	Ward No. 1668	EB No. 92	593	2	-
42201000	Greater Mumbai (M Corp.) (Part)	Ward No. 1668	EB No. 93	534	8	-
42201000	Greater Mumbai (M Corp.) (Part)	Ward No. 1668	EB No. 94	582	-	3
42201000	Greater Mumbai (M Corp.) (Part)	Ward No. 1668	EB No. 95	627	-	-
42201000	Greater Mumbai (M Corp.) (Part)	Ward No. 1668	EB No. 96	686	4	-
42201000	Greater Mumbai (M Corp.) (Part)	Ward No. 1668	EB No. 97	535	33	-
42201000	Greater Mumbai (M Corp.) (Part)	Ward No. 1668	EB No. 98	445	10	2
42201000	Greater Mumbai (M Corp.) (Part)	Ward No. 1668	EB No. 99	435	-	-
42201000	Greater Mumbai (M Corp.) (Part)	Ward No. 1668	EB No. 100	651	22	3
42201000	Greater Mumbai (M Corp.) (Part)	Ward No. 1668	EB No. 101	665	-	-
42201000	Greater Mumbai (M Corp.) (Part)	Ward No. 1668	EB No. 102	669	-	-
42201000	Greater Mumbai (M Corp.) (Part)	Ward No. 1668	EB No. 103	578	10	-
42201000	Greater Mumbai (M Corp.) (Part)	Ward No. 1668	EB No. 104	263	-	-
42201000	Greater Mumbai (M Corp.) (Part)	Ward No. 1668	EB No. 105	434	-	-
42201000	Greater Mumbai (M Corp.) (Part)	Ward No. 1668	EB No. 106	561	-	-
42201000	Greater Mumbai (M Corp.) (Part)	Ward No. 1668	EB No. 107	514	-	-
42201000	Greater Mumbai (M Corp.) (Part)	Ward No. 1668	EB No. 108	596	-	-
42201000	Greater Mumbai (M Corp.) (Part)	Ward No. 1668	EB No. 109	569	-	-
42201000	Greater Mumbai (M Corp.) (Part)	Ward No. 1668	EB No. 110	574	6	-
42201000	Greater Mumbai (M Corp.) (Part)	Ward No. 1668	EB No. 111	614	-	-
42201000	Greater Mumbai (M Corp.) (Part)	Ward No. 1668	EB No. 112	612	-	-
42201000	Greater Mumbai (M Corp.) (Part)	Ward No. 1668	EB No. 113	629	-	-

APPENDIX TO DISTRICT PRIMARY CENSUS ABSTRACT -(Contd.)

TOTAL, SCHEDULED CASTES AND SCHEDULED TRIBES POPULATION - URBAN BLOCK WISE

Location Code	Name of town	Name of ward	Boundaries of urban block/ EB number	Total population	Scheduled Castes population	Scheduled Tribes population
1	2	3	4	5	6	7
42201000	Greater Mumbai (M Corp.) (Part)	Ward No. 1668	EB No. 114	600	-	-
42201000	Greater Mumbai (M Corp.) (Part)	Ward No. 1668	EB No. 115	603	-	-
42201000	Greater Mumbai (M Corp.) (Part)	Ward No. 1668	EB No. 116	637	-	16
42201000	Greater Mumbai (M Corp.) (Part)	Ward No. 1668	EB No. 117	548	-	-
42201000	Greater Mumbai (M Corp.) (Part)	Ward No. 1668	EB No. 118	556	-	-
42201000	Greater Mumbai (M Corp.) (Part)	Ward No. 1668	EB No. 119	383	-	-
42201000	Greater Mumbai (M Corp.) (Part)	Ward No. 1668	EB No. 120	485	-	-
42201000	Greater Mumbai (M Corp.) (Part)	Ward No. 1668	EB No. 121	544	-	-
42201000	Greater Mumbai (M Corp.) (Part)	Ward No. 1668	EB No. 122	538	-	3
42201000	Greater Mumbai (M Corp.) (Part)	Ward No. 1668	EB No. 123	563	9	3
42201000	Greater Mumbai (M Corp.) (Part)	Ward No. 1668	EB No. 124	535	-	-
42201000	Greater Mumbai (M Corp.) (Part)	Ward No. 1668	EB No. 125	589	22	34
42201000	Greater Mumbai (M Corp.) (Part)	Ward No. 1668	EB No. 126	638	-	3
42201000	Greater Mumbai (M Corp.) (Part)	Ward No. 1668	EB No. 127	555	-	-
42201000	Greater Mumbai (M Corp.) (Part)	Ward No. 1668	EB No. 128	536	-	-
42201000	Greater Mumbai (M Corp.) (Part)	Ward No. 1668	EB No. 129	609	-	7
42201000	Greater Mumbai (M Corp.) (Part)	Ward No. 1668	EB No. 130	550	16	-
42201000	Greater Mumbai (M Corp.) (Part)	Ward No. 1668	EB No. 131	611	22	9
42201000	Greater Mumbai (M Corp.) (Part)	Ward No. 1668	EB No. 132	604	8	16
42201000	Greater Mumbai (M Corp.) (Part)	Ward No. 1668	EB No. 133	597	-	9
42201000	Greater Mumbai (M Corp.) (Part)	Ward No. 1668	EB No. 134	468	2	-
42201000	Greater Mumbai (M Corp.) (Part)	Ward No. 1668	EB No. 135	692	24	-
42201000	Greater Mumbai (M Corp.) (Part)	Ward No. 1668	EB No. 136	527	4	8
42201000	Greater Mumbai (M Corp.) (Part)	Ward No. 1668	EB No. 137	686	14	125
42201000	Greater Mumbai (M Corp.) (Part)	Ward No. 1668	EB No. 138	578	11	-
42201000	Greater Mumbai (M Corp.) (Part)	Ward No. 1668	EB No. 139	612	31	8
42201000	Greater Mumbai (M Corp.) (Part)	Ward No. 1668	EB No. 140	497	-	-
42201000	Greater Mumbai (M Corp.) (Part)	Ward No. 1668	EB No. 141	565	39	1
42201000	Greater Mumbai (M Corp.) (Part)	Ward No. 1668	EB No. 142	493	4	-
42201000	Greater Mumbai (M Corp.) (Part)	Ward No. 1668	EB No. 143	622	6	-
42201000	Greater Mumbai (M Corp.) (Part)	Ward No. 1668	EB No. 144	565	-	-
42201000	Greater Mumbai (M Corp.) (Part)	Ward No. 1668	EB No. 145	619	47	-
42201000	Greater Mumbai (M Corp.) (Part)	Ward No. 1668	EB No. 146	525	52	-
42201000	Greater Mumbai (M Corp.) (Part)	Ward No. 1668	EB No. 147	503	42	-
42201000	Greater Mumbai (M Corp.) (Part)	Ward No. 1668	EB No. 148	575	30	4
42201000	Greater Mumbai (M Corp.) (Part)	Ward No. 1668	EB No. 149	570	16	-
42201000	Greater Mumbai (M Corp.) (Part)	Ward No. 1668	EB No. 150	567	17	4
42201000	Greater Mumbai (M Corp.) (Part)	Ward No. 1668	EB No. 151	620	-	-
42201000	Greater Mumbai (M Corp.) (Part)	Ward No. 1668	EB No. 152	364	-	-
42201000	Greater Mumbai (M Corp.) (Part)	Ward No. 1668	EB No. 153	275	3	-
42201000	Greater Mumbai (M Corp.) (Part)	Ward No. 1668	EB No. 154	542	32	4
42201000	Greater Mumbai (M Corp.) (Part)	Ward No. 1668	EB No. 155	573	12	-
42201000	Greater Mumbai (M Corp.) (Part)	Ward No. 1668	EB No. 156	540	44	-
42201000	Greater Mumbai (M Corp.) (Part)	Ward No. 1668	EB No. 157	545	5	-
42201000	Greater Mumbai (M Corp.) (Part)	Ward No. 1668	EB No. 158	580	10	-
42201000	Greater Mumbai (M Corp.) (Part)	Ward No. 1668	EB No. 159	477	34	-

APPENDIX TO DISTRICT PRIMARY CENSUS ABSTRACT -(Contd.)
TOTAL, SCHEDULED CASTES AND SCHEDULED TRIBES POPULATION - URBAN BLOCK WISE

Location Code	Name of town	Name of ward	Boundaries of urban block/ EB number	Total population	Scheduled Castes population	Scheduled Tribes population
1	2	3	4	5	6	7
42201000	Greater Mumbai (M Corp.) (Part)	Ward No. 1668	EB No. 160	602	2	-
42201000	Greater Mumbai (M Corp.) (Part)	Ward No. 1668	EB No. 161	504	-	-
42201000	Greater Mumbai (M Corp.) (Part)	Ward No. 1668	EB No. 162	632	4	-
42201000	Greater Mumbai (M Corp.) (Part)	Ward No. 1668	EB No. 163	514	-	-
42201000	Greater Mumbai (M Corp.) (Part)	Ward No. 1668	EB No. 164	460	9	-
42201000	Greater Mumbai (M Corp.) (Part)	Ward No. 1668	EB No. 165	528	-	-
42201000	Greater Mumbai (M Corp.) (Part)	Ward No. 1668	EB No. 166	614	-	-
42201000	Greater Mumbai (M Corp.) (Part)	Ward No. 1668	EB No. 167	457	17	-
42201000	Greater Mumbai (M Corp.) (Part)	Ward No. 1668	EB No. 168	644	-	-
42201000	Greater Mumbai (M Corp.) (Part)	Ward No. 1668	EB No. 169	396	-	-
42201000	Greater Mumbai (M Corp.) (Part)	Ward No. 1668	EB No. 170	460	-	-
42201000	Greater Mumbai (M Corp.) (Part)	Ward No. 1668	EB No. 171	494	-	-
42201000	Greater Mumbai (M Corp.) (Part)	Ward No. 1668	EB No. 172	527	-	-
42201000	Greater Mumbai (M Corp.) (Part)	Ward No. 1668	EB No. 173	597	6	-
42201000	Greater Mumbai (M Corp.) (Part)	Ward No. 1668	EB No. 174	590	-	-
42201000	Greater Mumbai (M Corp.) (Part)	Ward No. 1668	EB No. 175	394	-	-
42201000	Greater Mumbai (M Corp.) (Part)	Ward No. 1668	EB No. 176	495	-	-
42201000	Greater Mumbai (M Corp.) (Part)	Ward No. 1668	EB No. 177	640	10	-
42201000	Greater Mumbai (M Corp.) (Part)	Ward No. 1668	EB No. 178	462	5	-
42201000	Greater Mumbai (M Corp.) (Part)	Ward No. 1668	EB No. 179	411	7	3
42201000	Greater Mumbai (M Corp.) (Part)	Ward No. 1668	EB No. 180	448	-	51
42201000	Greater Mumbai (M Corp.) (Part)	Ward No. 1668	EB No. 181	411	-	22
42201000	Greater Mumbai (M Corp.) (Part)	Ward No. 1668	EB No. 182	335	-	-
42201000	Greater Mumbai (M Corp.) (Part)	Ward No. 1668	EB No. 183	506	12	7
42201000	Greater Mumbai (M Corp.) (Part)	Ward No. 1668	EB No. 184	370	-	-
42201000	Greater Mumbai (M Corp.) (Part)	Ward No. 1668	EB No. 185	428	17	2
42201000	Greater Mumbai (M Corp.) (Part)	Ward No. 1668	EB No. 186	505	11	-
42201000	Greater Mumbai (M Corp.) (Part)	Ward No. 1668	EB No. 187	561	-	-
42201000	Greater Mumbai (M Corp.) (Part)	Ward No. 1668	EB No. 188	533	-	-
42201000	Greater Mumbai (M Corp.) (Part)	Ward No. 1668	EB No. 189	587	-	-
42201000	Greater Mumbai (M Corp.) (Part)	Ward No. 1668	EB No. 190	442	11	5
42201000	Greater Mumbai (M Corp.) (Part)	Ward No. 1668	EB No. 191	472	-	5
42201000	Greater Mumbai (M Corp.) (Part)	Ward No. 1668	EB No. 192	476	-	-
42201000	Greater Mumbai (M Corp.) (Part)	Ward No. 1668	EB No. 193	497	3	-
42201000	Greater Mumbai (M Corp.) (Part)	Ward No. 1668	EB No. 194	573	15	-
42201000	Greater Mumbai (M Corp.) (Part)	Ward No. 1668	EB No. 195	371	-	-
42201000	Greater Mumbai (M Corp.) (Part)	Ward No. 1668	EB No. 196	281	-	-
42201000	Greater Mumbai (M Corp.) (Part)	Ward No. 1668	EB No. 197	530	1	-
42201000	Greater Mumbai (M Corp.) (Part)	Ward No. 1668	EB No. 198	298	6	5
42201000	Greater Mumbai (M Corp.) (Part)	Ward No. 1668	EB No. 199	204	8	-
42201000	Greater Mumbai (M Corp.) (Part)	Ward No. 1668	EB No. 200	519	160	28
42201000	Greater Mumbai (M Corp.) (Part)	Ward No. 1668	EB No. 201	556	133	7
42201000	Greater Mumbai (M Corp.) (Part)	Ward No. 1668	EB No. 202	696	213	4
42201000	Greater Mumbai (M Corp.) (Part)	Ward No. 1668	EB No. 203	445	13	1
42201000	Greater Mumbai (M Corp.) (Part)	Ward No. 1668	EB No. 204	532	5	-
42201000	Greater Mumbai (M Corp.) (Part)	Ward No. 1668	EB No. 205	567	-	-

APPENDIX TO DISTRICT PRIMARY CENSUS ABSTRACT -(Contd.)

TOTAL, SCHEDULED CASTES AND SCHEDULED TRIBES POPULATION - URBAN BLOCK WISE

Location Code	Name of town	Name of ward	Boundaries of urban block/ EB number	Total population	Scheduled Castes population	Scheduled Tribes population
1	2	3	4	5	6	7
42201000	Greater Mumbai (M Corp.) (Part)	Ward No. 1668	EB No. 206	439	82	-
42201000	Greater Mumbai (M Corp.) (Part)	Ward No. 1668	EB No. 207	565	66	4
42201000	Greater Mumbai (M Corp.) (Part)	Ward No. 1668	EB No. 208	572	-	-
42201000	Greater Mumbai (M Corp.) (Part)	Ward No. 1668	EB No. 209	687	30	4
42201000	Greater Mumbai (M Corp.) (Part)	Ward No. 1668	EB No. 210	693	-	4
42201000	Greater Mumbai (M Corp.) (Part)	Ward No. 1668	EB No. 211	786	39	35
42201000	Greater Mumbai (M Corp.) (Part)	Ward No. 1668	EB No. 212	647	76	18
42201000	Greater Mumbai (M Corp.) (Part)	Ward No. 1668	EB No. 213	568	26	-
42201000	Greater Mumbai (M Corp.) (Part)	Ward No. 1668	EB No. 214	586	14	83
42201000	Greater Mumbai (M Corp.) (Part)	Ward No. 1668	EB No. 215	616	21	-
42201000	Greater Mumbai (M Corp.) (Part)	Ward No. 1668	EB No. 216	547	25	58
42201000	Greater Mumbai (M Corp.) (Part)	Ward No. 1668	EB No. 217	545	5	33
42201000	Greater Mumbai (M Corp.) (Part)	Ward No. 1668	EB No. 218	631	29	-
42201000	Greater Mumbai (M Corp.) (Part)	Ward No. 1668	EB No. 219	594	-	-
42201000	Greater Mumbai (M Corp.) (Part)	Ward No. 1668	EB No. 220	557	68	22
42201000	Greater Mumbai (M Corp.) (Part)	Ward No. 1668	EB No. 221	543	27	5
42201000	Greater Mumbai (M Corp.) (Part)	Ward No. 1668	EB No. 222	624	-	-
42201000	Greater Mumbai (M Corp.) (Part)	Ward No. 1668	EB No. 223	628	63	20
42201000	Greater Mumbai (M Corp.) (Part)	Ward No. 1668	EB No. 224	666	-	-
42201000	Greater Mumbai (M Corp.) (Part)	Ward No. 1668	EB No. 225	720	22	-
42201000	Greater Mumbai (M Corp.) (Part)	Ward No. 1668	EB No. 226	599	-	-
42201000	Greater Mumbai (M Corp.) (Part)	Ward No. 1668	EB No. 227	559	18	9
42201000	Greater Mumbai (M Corp.) (Part)	Ward No. 1668	EB No. 228	615	52	94
42201000	Greater Mumbai (M Corp.) (Part)	Ward No. 1668	EB No. 229	573	-	-
42201000	Greater Mumbai (M Corp.) (Part)	Ward No. 1668	EB No. 230	541	41	4
42201000	Greater Mumbai (M Corp.) (Part)	Ward No. 1668	EB No. 231	579	80	13
42201000	Greater Mumbai (M Corp.) (Part)	Ward No. 1668	EB No. 232	572	26	-
42201000	Greater Mumbai (M Corp.) (Part)	Ward No. 1668	EB No. 233	672	4	-
42201000	Greater Mumbai (M Corp.) (Part)	Ward No. 1668	EB No. 234	645	42	-
42201000	Greater Mumbai (M Corp.) (Part)	Ward No. 1668	EB No. 235	591	21	-
42201000	Greater Mumbai (M Corp.) (Part)	Ward No. 1668	EB No. 236	583	240	-
42201000	Greater Mumbai (M Corp.) (Part)	Ward No. 1668	EB No. 237	844	125	-
42201000	Greater Mumbai (M Corp.) (Part)	Ward No. 1668	EB No. 238	563	67	-
42201000	Greater Mumbai (M Corp.) (Part)	Ward No. 1668	EB No. 239	581	23	-
42201000	Greater Mumbai (M Corp.) (Part)	Ward No. 1668	EB No. 240	595	26	13
42201000	Greater Mumbai (M Corp.) (Part)	Ward No. 1668	EB No. 241	399	-	-
42201000	Greater Mumbai (M Corp.) (Part)	Ward No. 1668	EB No. 242	552	21	-
42201000	Greater Mumbai (M Corp.) (Part)	Ward No. 1668	EB No. 243	572	43	3
42201000	Greater Mumbai (M Corp.) (Part)	Ward No. 1668	EB No. 244	559	-	-
42201000	Greater Mumbai (M Corp.) (Part)	Ward No. 1668	EB No. 245	579	-	-
42201000	Greater Mumbai (M Corp.) (Part)	Ward No. 1668	EB No. 246	625	26	-
42201000	Greater Mumbai (M Corp.) (Part)	Ward No. 1668	EB No. 247	682	27	-
42201000	Greater Mumbai (M Corp.) (Part)	Ward No. 1668	EB No. 248	514	33	14
42201000	Greater Mumbai (M Corp.) (Part)	Ward No. 1668	EB No. 249	532	2	-
42201000	Greater Mumbai (M Corp.) (Part)	Ward No. 1668	EB No. 250	585	35	-
42201000	Greater Mumbai (M Corp.) (Part)	Ward No. 1668	EB No. 251	676	46	5

APPENDIX TO DISTRICT PRIMARY CENSUS ABSTRACT -(Contd.)

TOTAL, SCHEDULED CASTES AND SCHEDULED TRIBES POPULATION - URBAN BLOCK WISE

Location Code	Name of town	Name of ward	Boundaries of urban block/ EB number	Total population	Scheduled Castes population	Scheduled Tribes population
1	2	3	4	5	6	7
42201000	Greater Mumbai (M Corp.) (Part)	Ward No. 1668	EB No. 252	612	31	-
42201000	Greater Mumbai (M Corp.) (Part)	Ward No. 1668	EB No. 253	569	18	-
42201000	Greater Mumbai (M Corp.) (Part)	Ward No. 1668	EB No. 254	588	38	7
42201000	Greater Mumbai (M Corp.) (Part)	Ward No. 1668	EB No. 255	442	45	-
42201000	Greater Mumbai (M Corp.) (Part)	Ward No. 1668	EB No. 256	583	33	5
42201000	Greater Mumbai (M Corp.) (Part)	Ward No. 1668	EB No. 257	526	23	-
42201000	Greater Mumbai (M Corp.) (Part)	Ward No. 1668	EB No. 258	503	14	7
42201000	Greater Mumbai (M Corp.) (Part)	Ward No. 1668	EB No. 259	170	33	7
42201000	Greater Mumbai (M Corp.) (Part)	Ward No. 1668	EB No. 260	452	3	-
42201000	Greater Mumbai (M Corp.) (Part)	Ward No. 1668	EB No. 261	268	-	-
42201000	Greater Mumbai (M Corp.) (Part)	Ward No. 1668	EB No. 262	288	16	-
42201000	Greater Mumbai (M Corp.) (Part)	Ward No. 1668	EB No. 263	534	-	-
42201000	Greater Mumbai (M Corp.) (Part)	Ward No. 1668	EB No. 264	553	2	8
42201000	Greater Mumbai (M Corp.) (Part)	Ward No. 1668	EB No. 265	639	40	11
42201000	Greater Mumbai (M Corp.) (Part)	Ward No. 1668	EB No. 266	664	53	13
42201000	Greater Mumbai (M Corp.) (Part)	Ward No. 1668	EB No. 267	594	-	-
42201000	Greater Mumbai (M Corp.) (Part)	Ward No. 1668	EB No. 268	652	-	-
42201000	Greater Mumbai (M Corp.) (Part)	Ward No. 1668	EB No. 269	563	36	8
42201000	Greater Mumbai (M Corp.) (Part)	Ward No. 1668	EB No. 270	343	6	-
42201000	Greater Mumbai (M Corp.) (Part)	Ward No. 1668	EB No. 271	336	6	-
42201000	Greater Mumbai (M Corp.) (Part)	Ward No. 1668	EB No. 272	512	23	-
42201000	Greater Mumbai (M Corp.) (Part)	Ward No. 1668	EB No. 273	619	-	6
42201000	Greater Mumbai (M Corp.) (Part)	Ward No. 1668	EB No. 274	619	-	-
42201000	Greater Mumbai (M Corp.) (Part)	Ward No. 1668	EB No. 275	651	36	12
42201000	Greater Mumbai (M Corp.) (Part)	Ward No. 1668	EB No. 276	661	68	-
42201000	Greater Mumbai (M Corp.) (Part)	Ward No. 1668	EB No. 277	613	-	-
42201000	Greater Mumbai (M Corp.) (Part)	Ward No. 1668	EB No. 278	664	40	14
42201000	Greater Mumbai (M Corp.) (Part)	Ward No. 1668	EB No. 279	521	7	-
42201000	Greater Mumbai (M Corp.) (Part)	Ward No. 1668	EB No. 280	550	-	-
42201000	Greater Mumbai (M Corp.) (Part)	Ward No. 1668	EB No. 281	795	13	17
42201000	Greater Mumbai (M Corp.) (Part)	Ward No. 1668	EB No. 282	126	-	-
42201000	Greater Mumbai (M Corp.) (Part)	Ward No. 1668	EB No. 283	906	100	27
42201000	Greater Mumbai (M Corp.) (Part)	Ward No. 1668	EB No. 284	343	-	-
42201000	Greater Mumbai (M Corp.) (Part)	Ward No. 1668	EB No. 285	368	3	5
42201000	Greater Mumbai (M Corp.) (Part)	Ward No. 1668	EB No. 286	1,103	31	22
42201000	Greater Mumbai (M Corp.) (Part)	Ward No. 1668	EB No. 287	618	27	-
42201000	Greater Mumbai (M Corp.) (Part)	Ward No. 1668	EB No. 288	662	34	56
42201000	Greater Mumbai (M Corp.) (Part)	Ward No. 1668	EB No. 289	760	37	-
42201000	Greater Mumbai (M Corp.) (Part)	Ward No. 1668	EB No. 290	747	37	-
42201000	Greater Mumbai (M Corp.) (Part)	Ward No. 1668	EB No. 291	637	32	1
42201000	Greater Mumbai (M Corp.) (Part)	Ward No. 1668	EB No. 292	535	51	-
42201000	Greater Mumbai (M Corp.) (Part)	Ward No. 1668	EB No. 293	524	9	-
42201000	Greater Mumbai (M Corp.) (Part)	Ward No. 1668	EB No. 294	632	13	5
42201000	Greater Mumbai (M Corp.) (Part)	Ward No. 1668	EB No. 295	624	46	2
42201000	Greater Mumbai (M Corp.) (Part)	Ward No. 1668	EB No. 296	644	-	-
42201000	Greater Mumbai (M Corp.) (Part)	Ward No. 1668	EB No. 297	708	7	27

APPENDIX TO DISTRICT PRIMARY CENSUS ABSTRACT -(Contd.)

TOTAL, SCHEDULED CASTES AND SCHEDULED TRIBES POPULATION - URBAN BLOCK WISE

Location Code	Name of town	Name of ward	Boundaries of urban block/ EB number	Total population	Scheduled Castes population	Scheduled Tribes population
1	2	3	4	5	6	7
42201000	Greater Mumbai (M Corp.) (Part)	Ward No. 1668	EB No. 298	584	10	-
42201000	Greater Mumbai (M Corp.) (Part)	Ward No. 1668	EB No. 299	515	-	-
42201000	Greater Mumbai (M Corp.) (Part)	Ward No. 1668	EB No. 300	665	42	-
42201000	Greater Mumbai (M Corp.) (Part)	Ward No. 1668	EB No. 301	764	5	-
42201000	Greater Mumbai (M Corp.) (Part)	Ward No. 1668	EB No. 302	793	18	-
42201000	Greater Mumbai (M Corp.) (Part)	Ward No. 1668	EB No. 303	667	21	3
42201000	Greater Mumbai (M Corp.) (Part)	Ward No. 1668	EB No. 304	564	14	-
42201000	Greater Mumbai (M Corp.) (Part)	Ward No. 1668	EB No. 305	736	-	-
42201000	Greater Mumbai (M Corp.) (Part)	Ward No. 1668	EB No. 306	502	-	5
42201000	Greater Mumbai (M Corp.) (Part)	Ward No. 1668	EB No. 307	771	36	51
42201000	Greater Mumbai (M Corp.) (Part)	Ward No. 1668	EB No. 308	582	-	4
42201000	Greater Mumbai (M Corp.) (Part)	Ward No. 1668	EB No. 309	492	30	-
42201000	Greater Mumbai (M Corp.) (Part)	Ward No. 1668	EB No. 310	615	168	3
42201000	Greater Mumbai (M Corp.) (Part)	Ward No. 1668	EB No. 311	803	366	15
42201000	Greater Mumbai (M Corp.) (Part)	Ward No. 1668	EB No. 312	858	53	5
42201000	Greater Mumbai (M Corp.) (Part)	Ward No. 1668	EB No. 313	682	94	-
42201000	Greater Mumbai (M Corp.) (Part)	Ward No. 1668	EB No. 314	737	97	-
42201000	Greater Mumbai (M Corp.) (Part)	Ward No. 1668	EB No. 315	625	53	8
42201000	Greater Mumbai (M Corp.) (Part)	Ward No. 1668	EB No. 316	670	103	18
42201000	Greater Mumbai (M Corp.) (Part)	Ward No. 1668	EB No. 317	677	18	-
42201000	Greater Mumbai (M Corp.) (Part)	Ward No. 1668	EB No. 318	606	53	-
42201000	Greater Mumbai (M Corp.) (Part)	Ward No. 1668	EB No. 319	639	-	-
42201000	Greater Mumbai (M Corp.) (Part)	Ward No. 1668	EB No. 320	421	4	5
42201000	Greater Mumbai (M Corp.) (Part)	Ward No. 1668	EB No. 339	534	-	-
42201000	Greater Mumbai (M Corp.) (Part)	Ward No. 1668	EB No. 340	514	4	-
42201000	Greater Mumbai (M Corp.) (Part)	Ward No. 1668	EB No. 341	494	4	-
42201000	Greater Mumbai (M Corp.) (Part)	Ward No. 1668	EB No. 342	383	11	6
42201000	Greater Mumbai (M Corp.) (Part)	Ward No. 1668	EB No. 343	396	4	-
42201000	Greater Mumbai (M Corp.) (Part)	Ward No. 1668	EB No. 344	544	7	-
42201000	Greater Mumbai (M Corp.) (Part)	Ward No. 1668	EB No. 345	528	1	-
42201000	Greater Mumbai (M Corp.) (Part)	Ward No. 1668	EB No. 346	548	-	-
42201000	Greater Mumbai (M Corp.) (Part)	Ward No. 1668	EB No. 347	309	4	-
42201000	Greater Mumbai (M Corp.) (Part)	Ward No. 1668	EB No. 348	372	3	4
42201000	Greater Mumbai (M Corp.) (Part)	Ward No. 1668	EB No. 349	684	19	12
42201000	Greater Mumbai (M Corp.) (Part)	Ward No. 1668	EB No. 350	679	78	4
42201000	Greater Mumbai (M Corp.) (Part)	Ward No. 1668	EB No. 351	545	-	4
42201000	Greater Mumbai (M Corp.) (Part)	Ward No. 1668	EB No. 352	563	-	-
42201000	Greater Mumbai (M Corp.) (Part)	Ward No. 1668	EB No. 353	510	2	-
42201000	Greater Mumbai (M Corp.) (Part)	Ward No. 1668	EB No. 354	440	-	-
42201000	Greater Mumbai (M Corp.) (Part)	Ward No. 1668	EB No. 355	57	-	-
42201000	Greater Mumbai (M Corp.) (Part)	Ward No. 1668	EB No. 356	194	-	-
42201000	Greater Mumbai (M Corp.) (Part)	Ward No. 1668	EB No. 357	594	33	6
42201000	Greater Mumbai (M Corp.) (Part)	Ward No. 1668	EB No. 358	704	11	-
42201000	Greater Mumbai (M Corp.) (Part)	Ward No. 1668	EB No. 359	511	5	6
42201000	Greater Mumbai (M Corp.) (Part)	Ward No. 1668	EB No. 360	545	-	-
42201000	Greater Mumbai (M Corp.) (Part)	Ward No. 1668	EB No. 361	451	5	-

APPENDIX TO DISTRICT PRIMARY CENSUS ABSTRACT -(Contd.)
TOTAL, SCHEDULED CASTES AND SCHEDULED TRIBES POPULATION - URBAN BLOCK WISE

Location Code	Name of town	Name of ward	Boundaries of urban block/ EB number	Total population	Scheduled Castes population	Scheduled Tribes population
1	2	3	4	5	6	7
42201000	Greater Mumbai (M Corp.) (Part)	Ward No. 1668	EB No. 362	565	-	-
42201000	Greater Mumbai (M Corp.) (Part)	Ward No. 1668	EB No. 363	752	19	-
42201000	Greater Mumbai (M Corp.) (Part)	Ward No. 1668	EB No. 364	666	-	-
42201000	Greater Mumbai (M Corp.) (Part)	Ward No. 1668	EB No. 365	473	-	-
42201000	Greater Mumbai (M Corp.) (Part)	Ward No. 1668	EB No. 366	448	15	-
42201000	Greater Mumbai (M Corp.) (Part)	Ward No. 1668	EB No. 367	573	6	-
42201000	Greater Mumbai (M Corp.) (Part)	Ward No. 1668	EB No. 368	571	77	-
42201000	Greater Mumbai (M Corp.) (Part)	Ward No. 1668	EB No. 369	379	11	-
42201000	Greater Mumbai (M Corp.) (Part)	Ward No. 1668	EB No. 370	474	-	2
42201000	Greater Mumbai (M Corp.) (Part)	Ward No. 1668	EB No. 371	547	17	-
42201000	Greater Mumbai (M Corp.) (Part)	Ward No. 1668	EB No. 372	734	6	11
42201000	Greater Mumbai (M Corp.) (Part)	Ward No. 1668	EB No. 373	718	21	18
42201000	Greater Mumbai (M Corp.) (Part)	Ward No. 1668	EB No. 374	373	-	-
42201000	Greater Mumbai (M Corp.) (Part)	Ward No. 1668	EB No. 375	591	5	28
42201000	Greater Mumbai (M Corp.) (Part)	Ward No. 1668	EB No. 376	664	-	-
42201000	Greater Mumbai (M Corp.) (Part)	Ward No. 1668	EB No. 377	608	19	-
42201000	Greater Mumbai (M Corp.) (Part)	Ward No. 1668	EB No. 378	698	49	4
42201000	Greater Mumbai (M Corp.) (Part)	Ward No. 1668	EB No. 379	462	-	-
42201000	Greater Mumbai (M Corp.) (Part)	Ward No. 1668	EB No. 380	461	35	6
42201000	Greater Mumbai (M Corp.) (Part)	Ward No. 1668	EB No. 381	466	6	15
42201000	Greater Mumbai (M Corp.) (Part)	Ward No. 1668	EB No. 382	425	123	-
42201000	Greater Mumbai (M Corp.) (Part)	Ward No. 1668	EB No. 383	591	9	-
42201000	Greater Mumbai (M Corp.) (Part)	Ward No. 1668	EB No. 384	676	10	-
42201000	Greater Mumbai (M Corp.) (Part)	Ward No. 1668	EB No. 385	581	-	41
42201000	Greater Mumbai (M Corp.) (Part)	Ward No. 1668	EB No. 386	613	10	7
42201000	Greater Mumbai (M Corp.) (Part)	Ward No. 1668	EB No. 387	584	231	-
42201000	Greater Mumbai (M Corp.) (Part)	Ward No. 1668	EB No. 388	610	87	-
42201000	Greater Mumbai (M Corp.) (Part)	Ward No. 1668	EB No. 389	518	97	-
42201000	Greater Mumbai (M Corp.) (Part)	Ward No. 1668	EB No. 390	588	22	7
42201000	Greater Mumbai (M Corp.) (Part)	Ward No. 1668	EB No. 391	536	75	35
42201000	Greater Mumbai (M Corp.) (Part)	Ward No. 1668	EB No. 392	664	-	-
42201000	Greater Mumbai (M Corp.) (Part)	Ward No. 1668	EB No. 393	475	-	-
42201000	Greater Mumbai (M Corp.) (Part)	Ward No. 1668	EB No. 394	651	75	-
42201000	Greater Mumbai (M Corp.) (Part)	Ward No. 1668	EB No. 395	562	12	63
42201000	Greater Mumbai (M Corp.) (Part)	Ward No. 1668	EB No. 396	733	25	6
42201000	Greater Mumbai (M Corp.) (Part)	Ward No. 1668	EB No. 397	576	-	-
42201000	Greater Mumbai (M Corp.) (Part)	Ward No. 1668	EB No. 398	586	27	-
42201000	Greater Mumbai (M Corp.) (Part)	Ward No. 1668	EB No. 399	531	-	-
42201000	Greater Mumbai (M Corp.) (Part)	Ward No. 1668	EB No. 400	444	-	-
42201000	Greater Mumbai (M Corp.) (Part)	Ward No. 1668	EB No. 401	364	-	-
42201000	Greater Mumbai (M Corp.) (Part)	Ward No. 1668	EB No. 402	475	3	-
42201000	Greater Mumbai (M Corp.) (Part)	Ward No. 1668	EB No. 403	458	-	-
42201000	Greater Mumbai (M Corp.) (Part)	Ward No. 1668	EB No. 404	242	-	-
42201000	Greater Mumbai (M Corp.) (Part)	Ward No. 1668	EB No. 405	323	7	-
42201000	Greater Mumbai (M Corp.) (Part)	Ward No. 1668	EB No. 406	321	-	-
42201000	Greater Mumbai (M Corp.) (Part)	Ward No. 1668	EB No. 407	283	-	-

APPENDIX TO DISTRICT PRIMARY CENSUS ABSTRACT -(Contd.)

TOTAL, SCHEDULED CASTES AND SCHEDULED TRIBES POPULATION - URBAN BLOCK WISE

Location Code	Name of town	Name of ward	Boundaries of urban block/ EB number	Total population	Scheduled Castes population	Scheduled Tribes population
1	2	3	4	5	6	7
42201000	Greater Mumbai (M Corp.) (Part)	Ward No. 1668	EB No. 408	218	-	-
42201000	Greater Mumbai (M Corp.) (Part)	Ward No. 1668	EB No. 409	317	-	-
42201000	Greater Mumbai (M Corp.) (Part)	Ward No. 1668	EB No. 410	444	-	-
42201000	Greater Mumbai (M Corp.) (Part)	Ward No. 1668	EB No. 411	541	-	-
42201000	Greater Mumbai (M Corp.) (Part)	Ward No. 1668	EB No. 412	509	-	-
42201000	Greater Mumbai (M Corp.) (Part)	Ward No. 1668	EB No. 413	452	-	-
42201000	Greater Mumbai (M Corp.) (Part)	Ward No. 1668	EB No. 414	373	6	-
42201000	Greater Mumbai (M Corp.) (Part)	Ward No. 1668	EB No. 415	604	118	-
42201000	Greater Mumbai (M Corp.) (Part)	Ward No. 1668	EB No. 416	341	-	-
42201000	Greater Mumbai (M Corp.) (Part)	Ward No. 1668	EB No. 417	306	8	4
42201000	Greater Mumbai (M Corp.) (Part)	Ward No. 1668	EB No. 418	514	-	-
42201000	Greater Mumbai (M Corp.) (Part)	Ward No. 1668	EB No. 419	78	8	-
42201000	Greater Mumbai (M Corp.) (Part)	Ward No. 1668	EB No. 420	86	-	-
42201000	Greater Mumbai (M Corp.) (Part)	Ward No. 1668	EB No. 421	267	-	-
42201000	Greater Mumbai (M Corp.) (Part)	Ward No. 1668	EB No. 422	477	2	-
42201000	Greater Mumbai (M Corp.) (Part)	Ward No. 1668	EB No. 423	183	-	4
42201000	Greater Mumbai (M Corp.) (Part)	Ward No. 1668	EB No. 424	643	75	12
42201000	Greater Mumbai (M Corp.) (Part)	Ward No. 1668	EB No. 425	605	107	-
42201000	Greater Mumbai (M Corp.) (Part)	Ward No. 1668	EB No. 426	545	59	-
42201000	Greater Mumbai (M Corp.) (Part)	Ward No. 1668	EB No. 427	587	44	-
42201000	Greater Mumbai (M Corp.) (Part)	Ward No. 1668	EB No. 428	633	30	-
42201000	Greater Mumbai (M Corp.) (Part)	Ward No. 1668	EB No. 429	598	2	5
42201000	Greater Mumbai (M Corp.) (Part)	Ward No. 1668	EB No. 430	369	-	8
42201000	Greater Mumbai (M Corp.) (Part)	Ward No. 1668	EB No. 431	664	35	14
42201000	Greater Mumbai (M Corp.) (Part)	Ward No. 1668	EB No. 432	181	-	-
42201000	Greater Mumbai (M Corp.) (Part)	Ward No. 1668	EB No. 433	591	2	10
42201000	Greater Mumbai (M Corp.) (Part)	Ward No. 1668	EB No. 434	711	-	-
42201000	Greater Mumbai (M Corp.) (Part)	Ward No. 1668	EB No. 435	494	-	-
42201000	Greater Mumbai (M Corp.) (Part)	Ward No. 1668	EB No. 436	563	39	-
42201000	Greater Mumbai (M Corp.) (Part)	Ward No. 1668	EB No. 437	640	35	10
42201000	Greater Mumbai (M Corp.) (Part)	Ward No. 1668	EB No. 438	518	9	-
42201000	Greater Mumbai (M Corp.) (Part)	Ward No. 1668	EB No. 439	676	14	-
42201000	Greater Mumbai (M Corp.) (Part)	Ward No. 1668	EB No. 440	746	-	-
42201000	Greater Mumbai (M Corp.) (Part)	Ward No. 1668	EB No. 441	632	-	-
42201000	Greater Mumbai (M Corp.) (Part)	Ward No. 1668	EB No. 442	583	-	-
42201000	Greater Mumbai (M Corp.) (Part)	Ward No. 1668	EB No. 443	698	-	-
42201000	Greater Mumbai (M Corp.) (Part)	Ward No. 1668	EB No. 444	480	25	5
42201000	Greater Mumbai (M Corp.) (Part)	Ward No. 1668	EB No. 445	420	13	3
42201000	Greater Mumbai (M Corp.) (Part)	Ward No. 1668	EB No. 446	441	-	-
42201000	Greater Mumbai (M Corp.) (Part)	Ward No. 1668	EB No. 447	675	222	6
42201000	Greater Mumbai (M Corp.) (Part)	Ward No. 1668	EB No. 448	370	41	4
42201000	Greater Mumbai (M Corp.) (Part)	Ward No. 1668	EB No. 449	348	-	-
42201000	Greater Mumbai (M Corp.) (Part)	Ward No. 1668	EB No. 450	699	30	48
42201000	Greater Mumbai (M Corp.) (Part)	Ward No. 1668	EB No. 451	544	3	29
42201000	Greater Mumbai (M Corp.) (Part)	Ward No. 1668	EB No. 452	658	20	11
42201000	Greater Mumbai (M Corp.) (Part)	Ward No. 1668	EB No. 453	680	51	11

APPENDIX TO DISTRICT PRIMARY CENSUS ABSTRACT -(Contd.)

TOTAL, SCHEDULED CASTES AND SCHEDULED TRIBES POPULATION - URBAN BLOCK WISE

Location Code	Name of town	Name of ward	Boundaries of urban block/ EB number	Total population	Scheduled Castes population	Scheduled Tribes population
1	2	3	4	5	6	7
42201000	Greater Mumbai (M Corp.) (Part)	Ward No. 1668	EB No. 454	628	9	6
42201000	Greater Mumbai (M Corp.) (Part)	Ward No. 1668	EB No. 455	1,832	104	62
42201000	Greater Mumbai (M Corp.) (Part)	Ward No. 1668	EB No. 456	600	3	-
42201000	Greater Mumbai (M Corp.) (Part)	Ward No. 1668	EB No. 457	576	169	-
42201000	Greater Mumbai (M Corp.) (Part)	Ward No. 1668	EB No. 458	638	28	-
42201000	Greater Mumbai (M Corp.) (Part)	Ward No. 1668	EB No. 459	572	-	-
42201000	Greater Mumbai (M Corp.) (Part)	Ward No. 1668	EB No. 460	545	-	-
42201000	Greater Mumbai (M Corp.) (Part)	Ward No. 1668	EB No. 461	719	4	16
42201000	Greater Mumbai (M Corp.) (Part)	Ward No. 1668	EB No. 462	550	-	-
42201000	Greater Mumbai (M Corp.) (Part)	Ward No. 1668	EB No. 463	557	55	-
42201000	Greater Mumbai (M Corp.) (Part)	Ward No. 1668	EB No. 464	584	6	12
42201000	Greater Mumbai (M Corp.) (Part)	Ward No. 1668	EB No. 465	607	12	-
42201000	Greater Mumbai (M Corp.) (Part)	Ward No. 1668	EB No. 466	746	91	26
42201000	Greater Mumbai (M Corp.) (Part)	Ward No. 1668	EB No. 467	620	132	-
42201000	Greater Mumbai (M Corp.) (Part)	Ward No. 1668	EB No. 468	685	30	20
42201000	Greater Mumbai (M Corp.) (Part)	Ward No. 1668	EB No. 469	688	5	-
42201000	Greater Mumbai (M Corp.) (Part)	Ward No. 1668	EB No. 470	628	-	-
42201000	Greater Mumbai (M Corp.) (Part)	Ward No. 1668	EB No. 471	594	59	-
42201000	Greater Mumbai (M Corp.) (Part)	Ward No. 1668	EB No. 472	666	76	-
42201000	Greater Mumbai (M Corp.) (Part)	Ward No. 1668	EB No. 473	534	22	-
42201000	Greater Mumbai (M Corp.) (Part)	Ward No. 1668	EB No. 474	596	97	-
42201000	Greater Mumbai (M Corp.) (Part)	Ward No. 1668	EB No. 475	558	55	14
42201000	Greater Mumbai (M Corp.) (Part)	Ward No. 1668	EB No. 476	507	16	-
42201000	Greater Mumbai (M Corp.) (Part)	Ward No. 1668	EB No. 477	722	7	21
42201000	Greater Mumbai (M Corp.) (Part)	Ward No. 1668	EB No. 478	566	49	-
42201000	Greater Mumbai (M Corp.) (Part)	Ward No. 1668	EB No. 479	650	23	-
42201000	Greater Mumbai (M Corp.) (Part)	Ward No. 1668	EB No. 480	614	56	-
42201000	Greater Mumbai (M Corp.) (Part)	Ward No. 1668	EB No. 481	632	27	-
42201000	Greater Mumbai (M Corp.) (Part)	Ward No. 1668	EB No. 482	572	-	-
42201000	Greater Mumbai (M Corp.) (Part)	Ward No. 1668	EB No. 483	660	125	-
42201000	Greater Mumbai (M Corp.) (Part)	Ward No. 1668	EB No. 484	647	14	-
42201000	Greater Mumbai (M Corp.) (Part)	Ward No. 1668	EB No. 485	643	17	-
42201000	Greater Mumbai (M Corp.) (Part)	Ward No. 1668	EB No. 486	640	15	7
42201000	Greater Mumbai (M Corp.) (Part)	Ward No. 1668	EB No. 487	583	-	-
42201000	Greater Mumbai (M Corp.) (Part)	Ward No. 1668	EB No. 488	663	5	19
42201000	Greater Mumbai (M Corp.) (Part)	Ward No. 1668	EB No. 489	683	12	-
42201000	Greater Mumbai (M Corp.) (Part)	Ward No. 1668	EB No. 490	629	15	-
42201000	Greater Mumbai (M Corp.) (Part)	Ward No. 1668	EB No. 491	704	175	4
42201000	Greater Mumbai (M Corp.) (Part)	Ward No. 1668	EB No. 492	671	23	-
42201000	Greater Mumbai (M Corp.) (Part)	Ward No. 1668	EB No. 493	584	26	-
42201000	Greater Mumbai (M Corp.) (Part)	Ward No. 1668	EB No. 494	651	10	-
42201000	Greater Mumbai (M Corp.) (Part)	Ward No. 1668	EB No. 495	830	3	-
42201000	Greater Mumbai (M Corp.) (Part)	Ward No. 1668	EB No. 496	672	-	-
42201000	Greater Mumbai (M Corp.) (Part)	Ward No. 1668	EB No. 497	642	15	-
42201000	Greater Mumbai (M Corp.) (Part)	Ward No. 1668	EB No. 498	801	6	9
42201000	Greater Mumbai (M Corp.) (Part)	Ward No. 1668	EB No. 499	456	6	1

APPENDIX TO DISTRICT PRIMARY CENSUS ABSTRACT -(Contd.)

TOTAL, SCHEDULED CASTES AND SCHEDULED TRIBES POPULATION - URBAN BLOCK WISE

Location Code	Name of town	Name of ward	Boundaries of urban block/ EB number	Total population	Scheduled Castes population	Scheduled Tribes population
1	2	3	4	5	6	7
42201000	Greater Mumbai (M Corp.) (Part)	Ward No. 1668	EB No. 500	764	123	2
42201000	Greater Mumbai (M Corp.) (Part)	Ward No. 1668	EB No. 501	703	16	-
42201000	Greater Mumbai (M Corp.) (Part)	Ward No. 1668	EB No. 502	720	144	-
42201000	Greater Mumbai (M Corp.) (Part)	Ward No. 1668	EB No. 503	710	77	12
42201000	Greater Mumbai (M Corp.) (Part)	Ward No. 1668	EB No. 504	576	74	15
42201000	Greater Mumbai (M Corp.) (Part)	Ward No. 1668	EB No. 505	857	64	18
42201000	Greater Mumbai (M Corp.) (Part)	Ward No. 1668	EB No. 506	524	44	-
42201000	Greater Mumbai (M Corp.) (Part)	Ward No. 1668	EB No. 507	322	48	10
42201000	Greater Mumbai (M Corp.) (Part)	Ward No. 1668	EB No. 508	463	11	-
42201000	Greater Mumbai (M Corp.) (Part)	Ward No. 1668	EB No. 509	510	28	6
42201000	Greater Mumbai (M Corp.) (Part)	Ward No. 1668	EB No. 510	679	14	-
42201000	Greater Mumbai (M Corp.) (Part)	Ward No. 1668	EB No. 511	1,020	48	-
42201000	Greater Mumbai (M Corp.) (Part)	Ward No. 1668	EB No. 512	1,093	57	-
42201000	Greater Mumbai (M Corp.) (Part)	Ward No. 1668	EB No. 513	709	26	2
42201000	Greater Mumbai (M Corp.) (Part)	Ward No. 1668	EB No. 514	1,093	85	5
42201000	Greater Mumbai (M Corp.) (Part)	Ward No. 1668	EB No. 515	1,017	176	16
42201000	Greater Mumbai (M Corp.) (Part)	Ward No. 1668	EB No. 516	985	29	-
42201000	Greater Mumbai (M Corp.) (Part)	Ward No. 1668	EB No. 517	1,173	40	7
42201000	Greater Mumbai (M Corp.) (Part)	Ward No. 1668	EB No. 518	1,285	45	-
42201000	Greater Mumbai (M Corp.) (Part)	Ward No. 1668	EB No. 519	1,312	15	-
42201000	Greater Mumbai (M Corp.) (Part)	Ward No. 1668	EB No. 520	1,080	10	-
42201000	Greater Mumbai (M Corp.) (Part)	Ward No. 1668	EB No. 521	891	42	15
42201000	Greater Mumbai (M Corp.) (Part)	Ward No. 1668	EB No. 522	1,368	95	-
42201000	Greater Mumbai (M Corp.) (Part)	Ward No. 1668	EB No. 523	839	47	-
42201000	Greater Mumbai (M Corp.) (Part)	Ward No. 1668	EB No. 524	1,056	220	21
42201000	Greater Mumbai (M Corp.) (Part)	Ward No. 1668	EB No. 525	752	17	11
42201000	Greater Mumbai (M Corp.) (Part)	Ward No. 1769	EB No. 1	521	8	-
42201000	Greater Mumbai (M Corp.) (Part)	Ward No. 1769	EB No. 2	600	14	5
42201000	Greater Mumbai (M Corp.) (Part)	Ward No. 1769	EB No. 3	513	18	4
42201000	Greater Mumbai (M Corp.) (Part)	Ward No. 1769	EB No. 4	572	25	2
42201000	Greater Mumbai (M Corp.) (Part)	Ward No. 1769	EB No. 5	448	9	1
42201000	Greater Mumbai (M Corp.) (Part)	Ward No. 1769	EB No. 6	420	13	7
42201000	Greater Mumbai (M Corp.) (Part)	Ward No. 1769	EB No. 7	522	33	-
42201000	Greater Mumbai (M Corp.) (Part)	Ward No. 1769	EB No. 8	519	10	-
42201000	Greater Mumbai (M Corp.) (Part)	Ward No. 1769	EB No. 9	573	-	-
42201000	Greater Mumbai (M Corp.) (Part)	Ward No. 1769	EB No. 10	589	10	3
42201000	Greater Mumbai (M Corp.) (Part)	Ward No. 1769	EB No. 11	511	75	55
42201000	Greater Mumbai (M Corp.) (Part)	Ward No. 1769	EB No. 12	619	12	-
42201000	Greater Mumbai (M Corp.) (Part)	Ward No. 1769	EB No. 13	608	12	-
42201000	Greater Mumbai (M Corp.) (Part)	Ward No. 1769	EB No. 14	548	3	-
42201000	Greater Mumbai (M Corp.) (Part)	Ward No. 1769	EB No. 15	591	-	-
42201000	Greater Mumbai (M Corp.) (Part)	Ward No. 1769	EB No. 16	595	9	1
42201000	Greater Mumbai (M Corp.) (Part)	Ward No. 1769	EB No. 17	509	9	-
42201000	Greater Mumbai (M Corp.) (Part)	Ward No. 1769	EB No. 18	500	6	-
42201000	Greater Mumbai (M Corp.) (Part)	Ward No. 1769	EB No. 19	575	13	-

APPENDIX TO DISTRICT PRIMARY CENSUS ABSTRACT -(Contd.)

TOTAL, SCHEDULED CASTES AND SCHEDULED TRIBES POPULATION - URBAN BLOCK WISE

Location Code	Name of town	Name of ward	Boundaries of urban block/ EB number	Total population	Scheduled Castes population	Scheduled Tribes population
1	2	3	4	5	6	7
42201000	Greater Mumbai (M Corp.) (Part)	Ward No. 1769	EB No. 20	509	34	4
42201000	Greater Mumbai (M Corp.) (Part)	Ward No. 1769	EB No. 21	466	45	-
42201000	Greater Mumbai (M Corp.) (Part)	Ward No. 1769	EB No. 22	466	13	50
42201000	Greater Mumbai (M Corp.) (Part)	Ward No. 1769	EB No. 23	372	23	101
42201000	Greater Mumbai (M Corp.) (Part)	Ward No. 1769	EB No. 24	483	7	-
42201000	Greater Mumbai (M Corp.) (Part)	Ward No. 1769	EB No. 25	293	11	5
42201000	Greater Mumbai (M Corp.) (Part)	Ward No. 1769	EB No. 26	590	33	17
42201000	Greater Mumbai (M Corp.) (Part)	Ward No. 1769	EB No. 27	201	21	30
42201000	Greater Mumbai (M Corp.) (Part)	Ward No. 1769	EB No. 28	606	5	12
42201000	Greater Mumbai (M Corp.) (Part)	Ward No. 1769	EB No. 29	562	8	9
42201000	Greater Mumbai (M Corp.) (Part)	Ward No. 1769	EB No. 30	513	7	-
42201000	Greater Mumbai (M Corp.) (Part)	Ward No. 1769	EB No. 31	608	35	-
42201000	Greater Mumbai (M Corp.) (Part)	Ward No. 1769	EB No. 32	536	-	-
42201000	Greater Mumbai (M Corp.) (Part)	Ward No. 1769	EB No. 33	608	-	-
42201000	Greater Mumbai (M Corp.) (Part)	Ward No. 1769	EB No. 34	618	-	-
42201000	Greater Mumbai (M Corp.) (Part)	Ward No. 1769	EB No. 35	421	-	-
42201000	Greater Mumbai (M Corp.) (Part)	Ward No. 1769	EB No. 36	469	-	-
42201000	Greater Mumbai (M Corp.) (Part)	Ward No. 1769	EB No. 37	638	-	-
42201000	Greater Mumbai (M Corp.) (Part)	Ward No. 1769	EB No. 38	484	-	-
42201000	Greater Mumbai (M Corp.) (Part)	Ward No. 1769	EB No. 39	517	-	-
42201000	Greater Mumbai (M Corp.) (Part)	Ward No. 1769	EB No. 40	535	-	-
42201000	Greater Mumbai (M Corp.) (Part)	Ward No. 1769	EB No. 41	516	4	-
42201000	Greater Mumbai (M Corp.) (Part)	Ward No. 1769	EB No. 42	550	-	-
42201000	Greater Mumbai (M Corp.) (Part)	Ward No. 1769	EB No. 43	484	-	-
42201000	Greater Mumbai (M Corp.) (Part)	Ward No. 1769	EB No. 44	564	10	4
42201000	Greater Mumbai (M Corp.) (Part)	Ward No. 1769	EB No. 45	500	-	-
42201000	Greater Mumbai (M Corp.) (Part)	Ward No. 1769	EB No. 46	550	5	-
42201000	Greater Mumbai (M Corp.) (Part)	Ward No. 1769	EB No. 47	498	-	1
42201000	Greater Mumbai (M Corp.) (Part)	Ward No. 1769	EB No. 48	646	-	-
42201000	Greater Mumbai (M Corp.) (Part)	Ward No. 1769	EB No. 49	493	5	-
42201000	Greater Mumbai (M Corp.) (Part)	Ward No. 1769	EB No. 50	546	43	34
42201000	Greater Mumbai (M Corp.) (Part)	Ward No. 1769	EB No. 51	529	21	-
42201000	Greater Mumbai (M Corp.) (Part)	Ward No. 1769	EB No. 52	566	3	-
42201000	Greater Mumbai (M Corp.) (Part)	Ward No. 1769	EB No. 53	640	-	11
42201000	Greater Mumbai (M Corp.) (Part)	Ward No. 1769	EB No. 54	635	30	-
42201000	Greater Mumbai (M Corp.) (Part)	Ward No. 1769	EB No. 55	531	-	31
42201000	Greater Mumbai (M Corp.) (Part)	Ward No. 1769	EB No. 56	309	126	5
42201000	Greater Mumbai (M Corp.) (Part)	Ward No. 1769	EB No. 57	768	43	-
42201000	Greater Mumbai (M Corp.) (Part)	Ward No. 1769	EB No. 58	784	20	-
42201000	Greater Mumbai (M Corp.) (Part)	Ward No. 1769	EB No. 59	629	-	-
42201000	Greater Mumbai (M Corp.) (Part)	Ward No. 1769	EB No. 60	524	1	-
42201000	Greater Mumbai (M Corp.) (Part)	Ward No. 1769	EB No. 61	519	-	-
42201000	Greater Mumbai (M Corp.) (Part)	Ward No. 1769	EB No. 62	536	11	-
42201000	Greater Mumbai (M Corp.) (Part)	Ward No. 1769	EB No. 63	540	6	5
42201000	Greater Mumbai (M Corp.) (Part)	Ward No. 1769	EB No. 64	516	21	-
42201000	Greater Mumbai (M Corp.) (Part)	Ward No. 1769	EB No. 65	587	4	-

APPENDIX TO DISTRICT PRIMARY CENSUS ABSTRACT -(Contd.)

TOTAL, SCHEDULED CASTES AND SCHEDULED TRIBES POPULATION - URBAN BLOCK WISE

Location Code	Name of town	Name of ward	Boundaries of urban block/ EB number	Total population	Scheduled Castes population	Scheduled Tribes population
1	2	3	4	5	6	7
42201000	Greater Mumbai (M Corp.) (Part)	Ward No. 1769	EB No. 66	396	-	-
42201000	Greater Mumbai (M Corp.) (Part)	Ward No. 1769	EB No. 67	451	-	2
42201000	Greater Mumbai (M Corp.) (Part)	Ward No. 1769	EB No. 68	341	-	-
42201000	Greater Mumbai (M Corp.) (Part)	Ward No. 1769	EB No. 69	499	3	-
42201000	Greater Mumbai (M Corp.) (Part)	Ward No. 1769	EB No. 70	355	-	-
42201000	Greater Mumbai (M Corp.) (Part)	Ward No. 1769	EB No. 71	149	-	-
42201000	Greater Mumbai (M Corp.) (Part)	Ward No. 1769	EB No. 72	395	34	14
42201000	Greater Mumbai (M Corp.) (Part)	Ward No. 1769	EB No. 73	404	-	-
42201000	Greater Mumbai (M Corp.) (Part)	Ward No. 1769	EB No. 74	435	-	1
42201000	Greater Mumbai (M Corp.) (Part)	Ward No. 1769	EB No. 75	490	-	3
42201000	Greater Mumbai (M Corp.) (Part)	Ward No. 1769	EB No. 76	547	1	-
42201000	Greater Mumbai (M Corp.) (Part)	Ward No. 1769	EB No. 77	275	-	-
42201000	Greater Mumbai (M Corp.) (Part)	Ward No. 1769	EB No. 78	520	-	-
42201000	Greater Mumbai (M Corp.) (Part)	Ward No. 1769	EB No. 79	470	-	-
42201000	Greater Mumbai (M Corp.) (Part)	Ward No. 1769	EB No. 80	414	-	-
42201000	Greater Mumbai (M Corp.) (Part)	Ward No. 1769	EB No. 81	561	210	-
42201000	Greater Mumbai (M Corp.) (Part)	Ward No. 1769	EB No. 82	533	89	-
42201000	Greater Mumbai (M Corp.) (Part)	Ward No. 1769	EB No. 83	716	108	14
42201000	Greater Mumbai (M Corp.) (Part)	Ward No. 1769	EB No. 84	773	33	-
42201000	Greater Mumbai (M Corp.) (Part)	Ward No. 1769	EB No. 85	499	14	-
42201000	Greater Mumbai (M Corp.) (Part)	Ward No. 1769	EB No. 86	649	5	-
42201000	Greater Mumbai (M Corp.) (Part)	Ward No. 1769	EB No. 87	386	-	-
42201000	Greater Mumbai (M Corp.) (Part)	Ward No. 1769	EB No. 88	492	-	-
42201000	Greater Mumbai (M Corp.) (Part)	Ward No. 1769	EB No. 89	494	-	5
42201000	Greater Mumbai (M Corp.) (Part)	Ward No. 1769	EB No. 90	665	-	-
42201000	Greater Mumbai (M Corp.) (Part)	Ward No. 1769	EB No. 91	530	-	-
42201000	Greater Mumbai (M Corp.) (Part)	Ward No. 1769	EB No. 92	517	-	4
42201000	Greater Mumbai (M Corp.) (Part)	Ward No. 1769	EB No. 93	458	-	-
42201000	Greater Mumbai (M Corp.) (Part)	Ward No. 1769	EB No. 94	476	3	-
42201000	Greater Mumbai (M Corp.) (Part)	Ward No. 1769	EB No. 95	488	-	-
42201000	Greater Mumbai (M Corp.) (Part)	Ward No. 1769	EB No. 96	244	-	-
42201000	Greater Mumbai (M Corp.) (Part)	Ward No. 1769	EB No. 97	572	-	-
42201000	Greater Mumbai (M Corp.) (Part)	Ward No. 1769	EB No. 98	467	-	-
42201000	Greater Mumbai (M Corp.) (Part)	Ward No. 1769	EB No. 99	503	-	12
42201000	Greater Mumbai (M Corp.) (Part)	Ward No. 1769	EB No. 100	543	-	-
42201000	Greater Mumbai (M Corp.) (Part)	Ward No. 1769	EB No. 101	453	18	-
42201000	Greater Mumbai (M Corp.) (Part)	Ward No. 1769	EB No. 102	514	-	-
42201000	Greater Mumbai (M Corp.) (Part)	Ward No. 1769	EB No. 103	497	-	-
42201000	Greater Mumbai (M Corp.) (Part)	Ward No. 1769	EB No. 104	326	-	4
42201000	Greater Mumbai (M Corp.) (Part)	Ward No. 1769	EB No. 105	345	5	-
42201000	Greater Mumbai (M Corp.) (Part)	Ward No. 1769	EB No. 106	397	7	-
42201000	Greater Mumbai (M Corp.) (Part)	Ward No. 1769	EB No. 107	589	-	-
42201000	Greater Mumbai (M Corp.) (Part)	Ward No. 1769	EB No. 108	444	-	-
42201000	Greater Mumbai (M Corp.) (Part)	Ward No. 1769	EB No. 109	572	-	-
42201000	Greater Mumbai (M Corp.) (Part)	Ward No. 1769	EB No. 110	521	-	-
42201000	Greater Mumbai (M Corp.) (Part)	Ward No. 1769	EB No. 111	363	-	-

APPENDIX TO DISTRICT PRIMARY CENSUS ABSTRACT -(Contd.)

TOTAL, SCHEDULED CASTES AND SCHEDULED TRIBES POPULATION - URBAN BLOCK WISE

Location Code	Name of town	Name of ward	Boundaries of urban block/ EB number	Total population	Scheduled Castes population	Scheduled Tribes population
1	2	3	4	5	6	7
42201000	Greater Mumbai (M Corp.) (Part)	Ward No. 1769	EB No. 112	511	9	69
42201000	Greater Mumbai (M Corp.) (Part)	Ward No. 1769	EB No. 113	494	-	-
42201000	Greater Mumbai (M Corp.) (Part)	Ward No. 1769	EB No. 114	201	-	-
42201000	Greater Mumbai (M Corp.) (Part)	Ward No. 1769	EB No. 115	448	8	-
42201000	Greater Mumbai (M Corp.) (Part)	Ward No. 1769	EB No. 116	618	10	-
42201000	Greater Mumbai (M Corp.) (Part)	Ward No. 1769	EB No. 117	487	23	-
42201000	Greater Mumbai (M Corp.) (Part)	Ward No. 1769	EB No. 118	540	-	-
42201000	Greater Mumbai (M Corp.) (Part)	Ward No. 1769	EB No. 119	567	-	3
42201000	Greater Mumbai (M Corp.) (Part)	Ward No. 1769	EB No. 120	499	-	24
42201000	Greater Mumbai (M Corp.) (Part)	Ward No. 1769	EB No. 121	585	19	-
42201000	Greater Mumbai (M Corp.) (Part)	Ward No. 1769	EB No. 122	551	-	-
42201000	Greater Mumbai (M Corp.) (Part)	Ward No. 1769	EB No. 123	146	2	-
42201000	Greater Mumbai (M Corp.) (Part)	Ward No. 1769	EB No. 124	461	-	-
42201000	Greater Mumbai (M Corp.) (Part)	Ward No. 1769	EB No. 125	314	-	-
42201000	Greater Mumbai (M Corp.) (Part)	Ward No. 1769	EB No. 126	459	-	-
42201000	Greater Mumbai (M Corp.) (Part)	Ward No. 1769	EB No. 127	341	-	-
42201000	Greater Mumbai (M Corp.) (Part)	Ward No. 1769	EB No. 128	660	50	-
42201000	Greater Mumbai (M Corp.) (Part)	Ward No. 1769	EB No. 129	533	3	9
42201000	Greater Mumbai (M Corp.) (Part)	Ward No. 1769	EB No. 130	556	7	5
42201000	Greater Mumbai (M Corp.) (Part)	Ward No. 1769	EB No. 131	557	35	8
42201000	Greater Mumbai (M Corp.) (Part)	Ward No. 1769	EB No. 132	580	5	-
42201000	Greater Mumbai (M Corp.) (Part)	Ward No. 1769	EB No. 133	576	18	5
42201000	Greater Mumbai (M Corp.) (Part)	Ward No. 1769	EB No. 134	589	38	5
42201000	Greater Mumbai (M Corp.) (Part)	Ward No. 1769	EB No. 135	564	-	4
42201000	Greater Mumbai (M Corp.) (Part)	Ward No. 1769	EB No. 137	526	134	92
42201000	Greater Mumbai (M Corp.) (Part)	Ward No. 1769	EB No. 138	417	105	-
42201000	Greater Mumbai (M Corp.) (Part)	Ward No. 1769	EB No. 139	567	33	-
42201000	Greater Mumbai (M Corp.) (Part)	Ward No. 1769	EB No. 140	631	4	-
42201000	Greater Mumbai (M Corp.) (Part)	Ward No. 1769	EB No. 141	601	5	1
42201000	Greater Mumbai (M Corp.) (Part)	Ward No. 1769	EB No. 142	588	-	-
42201000	Greater Mumbai (M Corp.) (Part)	Ward No. 1769	EB No. 143	573	-	6
42201000	Greater Mumbai (M Corp.) (Part)	Ward No. 1769	EB No. 144	566	-	19
42201000	Greater Mumbai (M Corp.) (Part)	Ward No. 1769	EB No. 145	484	-	-
42201000	Greater Mumbai (M Corp.) (Part)	Ward No. 1769	EB No. 146	535	7	-
42201000	Greater Mumbai (M Corp.) (Part)	Ward No. 1769	EB No. 147	470	16	7
42201000	Greater Mumbai (M Corp.) (Part)	Ward No. 1769	EB No. 148	228	-	-
42201000	Greater Mumbai (M Corp.) (Part)	Ward No. 1769	EB No. 149	508	21	9
42201000	Greater Mumbai (M Corp.) (Part)	Ward No. 1769	EB No. 150	458	15	-
42201000	Greater Mumbai (M Corp.) (Part)	Ward No. 1769	EB No. 151	629	17	-
42201000	Greater Mumbai (M Corp.) (Part)	Ward No. 1769	EB No. 152	485	10	-
42201000	Greater Mumbai (M Corp.) (Part)	Ward No. 1769	EB No. 153	508	4	7
42201000	Greater Mumbai (M Corp.) (Part)	Ward No. 1769	EB No. 154	512	-	24
42201000	Greater Mumbai (M Corp.) (Part)	Ward No. 1769	EB No. 155	575	-	43
42201000	Greater Mumbai (M Corp.) (Part)	Ward No. 1769	EB No. 156	503	2	-
42201000	Greater Mumbai (M Corp.) (Part)	Ward No. 1769	EB No. 157	520	-	-
42201000	Greater Mumbai (M Corp.) (Part)	Ward No. 1769	EB No. 158	504	-	5

APPENDIX TO DISTRICT PRIMARY CENSUS ABSTRACT -(Contd.)

TOTAL, SCHEDULED CASTES AND SCHEDULED TRIBES POPULATION - URBAN BLOCK WISE

Location Code	Name of town	Name of ward	Boundaries of urban block/ EB number	Total population	Scheduled Castes population	Scheduled Tribes population
1	2	3	4	5	6	7
42201000	Greater Mumbai (M Corp.) (Part)	Ward No. 1769	EB No. 159	468	-	-
42201000	Greater Mumbai (M Corp.) (Part)	Ward No. 1769	EB No. 160	430	-	-
42201000	Greater Mumbai (M Corp.) (Part)	Ward No. 1769	EB No. 161	287	-	-
42201000	Greater Mumbai (M Corp.) (Part)	Ward No. 1769	EB No. 162	468	140	4
42201000	Greater Mumbai (M Corp.) (Part)	Ward No. 1769	EB No. 163	322	30	5
42201000	Greater Mumbai (M Corp.) (Part)	Ward No. 1769	EB No. 164	380	4	-
42201000	Greater Mumbai (M Corp.) (Part)	Ward No. 1769	EB No. 165	398	12	3
42201000	Greater Mumbai (M Corp.) (Part)	Ward No. 1769	EB No. 166	516	28	-
42201000	Greater Mumbai (M Corp.) (Part)	Ward No. 1769	EB No. 167	467	10	5
42201000	Greater Mumbai (M Corp.) (Part)	Ward No. 1769	EB No. 168	581	36	4
42201000	Greater Mumbai (M Corp.) (Part)	Ward No. 1769	EB No. 169	391	-	-
42201000	Greater Mumbai (M Corp.) (Part)	Ward No. 1769	EB No. 170	537	3	-
42201000	Greater Mumbai (M Corp.) (Part)	Ward No. 1769	EB No. 171	557	19	15
42201000	Greater Mumbai (M Corp.) (Part)	Ward No. 1769	EB No. 172	292	16	4
42201000	Greater Mumbai (M Corp.) (Part)	Ward No. 1769	EB No. 173	609	49	2
42201000	Greater Mumbai (M Corp.) (Part)	Ward No. 1769	EB No. 174	572	32	-
42201000	Greater Mumbai (M Corp.) (Part)	Ward No. 1769	EB No. 175	582	35	-
42201000	Greater Mumbai (M Corp.) (Part)	Ward No. 1769	EB No. 176	550	31	11
42201000	Greater Mumbai (M Corp.) (Part)	Ward No. 1769	EB No. 177	571	20	-
42201000	Greater Mumbai (M Corp.) (Part)	Ward No. 1769	EB No. 178	397	-	4
42201000	Greater Mumbai (M Corp.) (Part)	Ward No. 1769	EB No. 179	607	68	-
42201000	Greater Mumbai (M Corp.) (Part)	Ward No. 1769	EB No. 180	564	41	6
42201000	Greater Mumbai (M Corp.) (Part)	Ward No. 1769	EB No. 181	498	4	-
42201000	Greater Mumbai (M Corp.) (Part)	Ward No. 1769	EB No. 182	558	33	11
42201000	Greater Mumbai (M Corp.) (Part)	Ward No. 1769	EB No. 183	662	11	4
42201000	Greater Mumbai (M Corp.) (Part)	Ward No. 1769	EB No. 184	587	34	13
42201000	Greater Mumbai (M Corp.) (Part)	Ward No. 1769	EB No. 185	544	15	-
42201000	Greater Mumbai (M Corp.) (Part)	Ward No. 1769	EB No. 186	534	13	9
42201000	Greater Mumbai (M Corp.) (Part)	Ward No. 1769	EB No. 187	620	80	4
42201000	Greater Mumbai (M Corp.) (Part)	Ward No. 1769	EB No. 188	535	50	-
42201000	Greater Mumbai (M Corp.) (Part)	Ward No. 1769	EB No. 189	364	5	-
42201000	Greater Mumbai (M Corp.) (Part)	Ward No. 1769	EB No. 190	519	-	-
42201000	Greater Mumbai (M Corp.) (Part)	Ward No. 1769	EB No. 191	648	184	9
42201000	Greater Mumbai (M Corp.) (Part)	Ward No. 1769	EB No. 192	570	18	-
42201000	Greater Mumbai (M Corp.) (Part)	Ward No. 1769	EB No. 193	519	-	-
42201000	Greater Mumbai (M Corp.) (Part)	Ward No. 1769	EB No. 194	568	67	1
42201000	Greater Mumbai (M Corp.) (Part)	Ward No. 1769	EB No. 195	544	40	18
42201000	Greater Mumbai (M Corp.) (Part)	Ward No. 1769	EB No. 196	616	41	-
42201000	Greater Mumbai (M Corp.) (Part)	Ward No. 1769	EB No. 197	562	35	-
42201000	Greater Mumbai (M Corp.) (Part)	Ward No. 1769	EB No. 198	564	44	-
42201000	Greater Mumbai (M Corp.) (Part)	Ward No. 1769	EB No. 199	591	54	-
42201000	Greater Mumbai (M Corp.) (Part)	Ward No. 1769	EB No. 200	461	51	-
42201000	Greater Mumbai (M Corp.) (Part)	Ward No. 1769	EB No. 201	513	20	-
42201000	Greater Mumbai (M Corp.) (Part)	Ward No. 1769	EB No. 202	549	13	-
42201000	Greater Mumbai (M Corp.) (Part)	Ward No. 1769	EB No. 203	357	22	1
42201000	Greater Mumbai (M Corp.) (Part)	Ward No. 1769	EB No. 204	384	6	-

APPENDIX TO DISTRICT PRIMARY CENSUS ABSTRACT -(Contd.)

TOTAL, SCHEDULED CASTES AND SCHEDULED TRIBES POPULATION - URBAN BLOCK WISE

Location Code	Name of town	Name of ward	Boundaries of urban block/ EB number	Total population	Scheduled Castes population	Scheduled Tribes population
1	2	3	4	5	6	7
42201000	Greater Mumbai (M Corp.) (Part)	Ward No. 1769	EB No. 205	581	13	5
42201000	Greater Mumbai (M Corp.) (Part)	Ward No. 1769	EB No. 206	470	-	-
42201000	Greater Mumbai (M Corp.) (Part)	Ward No. 1769	EB No. 207	526	30	-
42201000	Greater Mumbai (M Corp.) (Part)	Ward No. 1769	EB No. 208	482	25	-
42201000	Greater Mumbai (M Corp.) (Part)	Ward No. 1769	EB No. 209	531	48	5
42201000	Greater Mumbai (M Corp.) (Part)	Ward No. 1769	EB No. 210	356	11	2
42201000	Greater Mumbai (M Corp.) (Part)	Ward No. 1769	EB No. 211	284	-	-
42201000	Greater Mumbai (M Corp.) (Part)	Ward No. 1769	EB No. 212	489	63	3
42201000	Greater Mumbai (M Corp.) (Part)	Ward No. 1769	EB No. 213	287	3	-
42201000	Greater Mumbai (M Corp.) (Part)	Ward No. 1769	EB No. 214	662	-	-
42201000	Greater Mumbai (M Corp.) (Part)	Ward No. 1769	EB No. 215	572	16	-
42201000	Greater Mumbai (M Corp.) (Part)	Ward No. 1769	EB No. 216	398	-	4
42201000	Greater Mumbai (M Corp.) (Part)	Ward No. 1769	EB No. 217	447	6	5
42201000	Greater Mumbai (M Corp.) (Part)	Ward No. 1769	EB No. 218	601	-	5
42201000	Greater Mumbai (M Corp.) (Part)	Ward No. 1769	EB No. 219	533	31	-
42201000	Greater Mumbai (M Corp.) (Part)	Ward No. 1769	EB No. 220	554	27	-
42201000	Greater Mumbai (M Corp.) (Part)	Ward No. 1769	EB No. 221	603	25	-
42201000	Greater Mumbai (M Corp.) (Part)	Ward No. 1769	EB No. 222	501	24	-
42201000	Greater Mumbai (M Corp.) (Part)	Ward No. 1769	EB No. 223	557	15	4
42201000	Greater Mumbai (M Corp.) (Part)	Ward No. 1769	EB No. 224	529	3	-
42201000	Greater Mumbai (M Corp.) (Part)	Ward No. 1769	EB No. 225	550	31	2
42201000	Greater Mumbai (M Corp.) (Part)	Ward No. 1769	EB No. 226	461	15	-
42201000	Greater Mumbai (M Corp.) (Part)	Ward No. 1769	EB No. 227	513	38	11
42201000	Greater Mumbai (M Corp.) (Part)	Ward No. 1769	EB No. 228	540	30	-
42201000	Greater Mumbai (M Corp.) (Part)	Ward No. 1769	EB No. 229	517	46	5
42201000	Greater Mumbai (M Corp.) (Part)	Ward No. 1769	EB No. 230	642	16	9
42201000	Greater Mumbai (M Corp.) (Part)	Ward No. 1769	EB No. 231	525	14	-
42201000	Greater Mumbai (M Corp.) (Part)	Ward No. 1769	EB No. 232	586	29	-
42201000	Greater Mumbai (M Corp.) (Part)	Ward No. 1769	EB No. 233	538	12	5
42201000	Greater Mumbai (M Corp.) (Part)	Ward No. 1769	EB No. 234	616	14	-
42201000	Greater Mumbai (M Corp.) (Part)	Ward No. 1769	EB No. 235	523	55	-
42201000	Greater Mumbai (M Corp.) (Part)	Ward No. 1769	EB No. 236	581	47	1
42201000	Greater Mumbai (M Corp.) (Part)	Ward No. 1769	EB No. 237	572	17	-
42201000	Greater Mumbai (M Corp.) (Part)	Ward No. 1769	EB No. 238	571	62	4
42201000	Greater Mumbai (M Corp.) (Part)	Ward No. 1769	EB No. 239	599	62	-
42201000	Greater Mumbai (M Corp.) (Part)	Ward No. 1769	EB No. 240	423	21	-
42201000	Greater Mumbai (M Corp.) (Part)	Ward No. 1769	EB No. 241	512	-	-
42201000	Greater Mumbai (M Corp.) (Part)	Ward No. 1769	EB No. 242	438	-	-
42201000	Greater Mumbai (M Corp.) (Part)	Ward No. 1769	EB No. 243	515	4	-
42201000	Greater Mumbai (M Corp.) (Part)	Ward No. 1769	EB No. 244	399	-	5
42201000	Greater Mumbai (M Corp.) (Part)	Ward No. 1769	EB No. 245	603	7	-
42201000	Greater Mumbai (M Corp.) (Part)	Ward No. 1769	EB No. 246	465	17	7
42201000	Greater Mumbai (M Corp.) (Part)	Ward No. 1769	EB No. 247	459	53	-
42201000	Greater Mumbai (M Corp.) (Part)	Ward No. 1769	EB No. 248	560	12	-
42201000	Greater Mumbai (M Corp.) (Part)	Ward No. 1769	EB No. 249	587	31	15
42201000	Greater Mumbai (M Corp.) (Part)	Ward No. 1769	EB No. 250	553	65	-

APPENDIX TO DISTRICT PRIMARY CENSUS ABSTRACT -(Contd.)

TOTAL, SCHEDULED CASTES AND SCHEDULED TRIBES POPULATION - URBAN BLOCK WISE

Location Code	Name of town	Name of ward	Boundaries of urban block/ EB number	Total population	Scheduled Castes population	Scheduled Tribes population
1	2	3	4	5	6	7
42201000	Greater Mumbai (M Corp.) (Part)	Ward No. 1769	EB No. 251	567	25	-
42201000	Greater Mumbai (M Corp.) (Part)	Ward No. 1769	EB No. 252	486	37	-
42201000	Greater Mumbai (M Corp.) (Part)	Ward No. 1769	EB No. 253	447	40	-
42201000	Greater Mumbai (M Corp.) (Part)	Ward No. 1769	EB No. 254	525	32	4
42201000	Greater Mumbai (M Corp.) (Part)	Ward No. 1769	EB No. 255	503	14	-
42201000	Greater Mumbai (M Corp.) (Part)	Ward No. 1769	EB No. 256	549	16	-
42201000	Greater Mumbai (M Corp.) (Part)	Ward No. 1769	EB No. 257	732	56	-
42201000	Greater Mumbai (M Corp.) (Part)	Ward No. 1769	EB No. 258	548	17	12
42201000	Greater Mumbai (M Corp.) (Part)	Ward No. 1769	EB No. 259	432	26	-
42201000	Greater Mumbai (M Corp.) (Part)	Ward No. 1769	EB No. 260	600	47	20
42201000	Greater Mumbai (M Corp.) (Part)	Ward No. 1769	EB No. 261	563	89	11
42201000	Greater Mumbai (M Corp.) (Part)	Ward No. 1769	EB No. 262	497	28	6
42201000	Greater Mumbai (M Corp.) (Part)	Ward No. 1769	EB No. 263	300	6	-
42201000	Greater Mumbai (M Corp.) (Part)	Ward No. 1769	EB No. 264	631	62	-
42201000	Greater Mumbai (M Corp.) (Part)	Ward No. 1769	EB No. 265	289	41	-
42201000	Greater Mumbai (M Corp.) (Part)	Ward No. 1769	EB No. 266	319	7	-
42201000	Greater Mumbai (M Corp.) (Part)	Ward No. 1769	EB No. 267	414	5	-
42201000	Greater Mumbai (M Corp.) (Part)	Ward No. 1769	EB No. 268	367	16	-
42201000	Greater Mumbai (M Corp.) (Part)	Ward No. 1769	EB No. 269	592	59	7
42201000	Greater Mumbai (M Corp.) (Part)	Ward No. 1769	EB No. 270	661	20	5
42201000	Greater Mumbai (M Corp.) (Part)	Ward No. 1769	EB No. 271	592	37	14
42201000	Greater Mumbai (M Corp.) (Part)	Ward No. 1769	EB No. 272	628	29	4
42201000	Greater Mumbai (M Corp.) (Part)	Ward No. 1769	EB No. 273	636	35	-
42201000	Greater Mumbai (M Corp.) (Part)	Ward No. 1769	EB No. 274	513	30	-
42201000	Greater Mumbai (M Corp.) (Part)	Ward No. 1769	EB No. 275	517	26	-
42201000	Greater Mumbai (M Corp.) (Part)	Ward No. 1769	EB No. 276	619	60	2
42201000	Greater Mumbai (M Corp.) (Part)	Ward No. 1769	EB No. 277	607	-	-
42201000	Greater Mumbai (M Corp.) (Part)	Ward No. 1769	EB No. 278	548	28	9
42201000	Greater Mumbai (M Corp.) (Part)	Ward No. 1769	EB No. 279	659	31	-
42201000	Greater Mumbai (M Corp.) (Part)	Ward No. 1769	EB No. 280	574	40	5
42201000	Greater Mumbai (M Corp.) (Part)	Ward No. 1769	EB No. 281	542	49	-
42201000	Greater Mumbai (M Corp.) (Part)	Ward No. 1769	EB No. 282	648	31	-
42201000	Greater Mumbai (M Corp.) (Part)	Ward No. 1769	EB No. 283	626	25	-
42201000	Greater Mumbai (M Corp.) (Part)	Ward No. 1769	EB No. 284	580	10	-
42201000	Greater Mumbai (M Corp.) (Part)	Ward No. 1769	EB No. 285	534	21	-
42201000	Greater Mumbai (M Corp.) (Part)	Ward No. 1769	EB No. 286	568	35	-
42201000	Greater Mumbai (M Corp.) (Part)	Ward No. 1769	EB No. 287	554	29	-
42201000	Greater Mumbai (M Corp.) (Part)	Ward No. 1769	EB No. 288	503	21	-
42201000	Greater Mumbai (M Corp.) (Part)	Ward No. 1769	EB No. 289	471	1	-
42201000	Greater Mumbai (M Corp.) (Part)	Ward No. 1769	EB No. 290	501	50	-
42201000	Greater Mumbai (M Corp.) (Part)	Ward No. 1769	EB No. 291	537	40	-
42201000	Greater Mumbai (M Corp.) (Part)	Ward No. 1769	EB No. 292	494	-	-
42201000	Greater Mumbai (M Corp.) (Part)	Ward No. 1769	EB No. 293	413	27	-
42201000	Greater Mumbai (M Corp.) (Part)	Ward No. 1769	EB No. 294	535	35	9
42201000	Greater Mumbai (M Corp.) (Part)	Ward No. 1769	EB No. 295	582	14	-
42201000	Greater Mumbai (M Corp.) (Part)	Ward No. 1769	EB No. 296	527	34	-

APPENDIX TO DISTRICT PRIMARY CENSUS ABSTRACT -(Contd.)

TOTAL, SCHEDULED CASTES AND SCHEDULED TRIBES POPULATION - URBAN BLOCK WISE

Location Code	Name of town	Name of ward	Boundaries of urban block/ EB number	Total population	Scheduled Castes population	Scheduled Tribes population
1	2	3	4	5	6	7
42201000	Greater Mumbai (M Corp.) (Part)	Ward No. 1769	EB No. 297	646	16	-
42201000	Greater Mumbai (M Corp.) (Part)	Ward No. 1769	EB No. 298	513	-	-
42201000	Greater Mumbai (M Corp.) (Part)	Ward No. 1769	EB No. 299	380	46	-
42201000	Greater Mumbai (M Corp.) (Part)	Ward No. 1769	EB No. 300	617	32	-
42201000	Greater Mumbai (M Corp.) (Part)	Ward No. 1769	EB No. 301	657	7	-
42201000	Greater Mumbai (M Corp.) (Part)	Ward No. 1769	EB No. 302	538	19	4
42201000	Greater Mumbai (M Corp.) (Part)	Ward No. 1769	EB No. 303	610	54	-
42201000	Greater Mumbai (M Corp.) (Part)	Ward No. 1769	EB No. 304	628	39	10
42201000	Greater Mumbai (M Corp.) (Part)	Ward No. 1769	EB No. 305	554	27	1
42201000	Greater Mumbai (M Corp.) (Part)	Ward No. 1769	EB No. 306	523	20	5
42201000	Greater Mumbai (M Corp.) (Part)	Ward No. 1769	EB No. 307	345	6	-
42201000	Greater Mumbai (M Corp.) (Part)	Ward No. 1769	EB No. 308	291	13	-
42201000	Greater Mumbai (M Corp.) (Part)	Ward No. 1769	EB No. 309	485	15	-
42201000	Greater Mumbai (M Corp.) (Part)	Ward No. 1769	EB No. 310	590	-	7
42201000	Greater Mumbai (M Corp.) (Part)	Ward No. 1769	EB No. 311	578	28	-
42201000	Greater Mumbai (M Corp.) (Part)	Ward No. 1769	EB No. 312	587	30	-
42201000	Greater Mumbai (M Corp.) (Part)	Ward No. 1769	EB No. 313	603	24	-
42201000	Greater Mumbai (M Corp.) (Part)	Ward No. 1769	EB No. 314	641	50	4
42201000	Greater Mumbai (M Corp.) (Part)	Ward No. 1769	EB No. 315	498	16	19
42201000	Greater Mumbai (M Corp.) (Part)	Ward No. 1769	EB No. 316	571	37	15
42201000	Greater Mumbai (M Corp.) (Part)	Ward No. 1769	EB No. 317	620	-	10
42201000	Greater Mumbai (M Corp.) (Part)	Ward No. 1769	EB No. 318	681	7	-
42201000	Greater Mumbai (M Corp.) (Part)	Ward No. 1769	EB No. 319	563	22	-
42201000	Greater Mumbai (M Corp.) (Part)	Ward No. 1769	EB No. 320	582	56	-
42201000	Greater Mumbai (M Corp.) (Part)	Ward No. 1769	EB No. 321	532	-	-
42201000	Greater Mumbai (M Corp.) (Part)	Ward No. 1769	EB No. 322	557	23	-
42201000	Greater Mumbai (M Corp.) (Part)	Ward No. 1769	EB No. 323	360	19	8
42201000	Greater Mumbai (M Corp.) (Part)	Ward No. 1769	EB No. 324	595	15	-
42201000	Greater Mumbai (M Corp.) (Part)	Ward No. 1769	EB No. 325	665	52	-
42201000	Greater Mumbai (M Corp.) (Part)	Ward No. 1769	EB No. 326	601	63	3
42201000	Greater Mumbai (M Corp.) (Part)	Ward No. 1769	EB No. 327	635	63	8
42201000	Greater Mumbai (M Corp.) (Part)	Ward No. 1769	EB No. 328	572	24	5
42201000	Greater Mumbai (M Corp.) (Part)	Ward No. 1769	EB No. 329	549	16	10
42201000	Greater Mumbai (M Corp.) (Part)	Ward No. 1769	EB No. 330	594	35	-
42201000	Greater Mumbai (M Corp.) (Part)	Ward No. 1769	EB No. 331	542	17	-
42201000	Greater Mumbai (M Corp.) (Part)	Ward No. 1769	EB No. 332	542	-	-
42201000	Greater Mumbai (M Corp.) (Part)	Ward No. 1769	EB No. 333	609	10	9
42201000	Greater Mumbai (M Corp.) (Part)	Ward No. 1769	EB No. 334	453	18	-
42201000	Greater Mumbai (M Corp.) (Part)	Ward No. 1769	EB No. 335	509	20	4
42201000	Greater Mumbai (M Corp.) (Part)	Ward No. 1769	EB No. 336	596	83	2
42201000	Greater Mumbai (M Corp.) (Part)	Ward No. 1769	EB No. 337	586	3	-
42201000	Greater Mumbai (M Corp.) (Part)	Ward No. 1769	EB No. 338	630	31	-
42201000	Greater Mumbai (M Corp.) (Part)	Ward No. 1769	EB No. 339	477	9	-
42201000	Greater Mumbai (M Corp.) (Part)	Ward No. 1769	EB No. 340	422	54	-
42201000	Greater Mumbai (M Corp.) (Part)	Ward No. 1769	EB No. 341	491	26	3
42201000	Greater Mumbai (M Corp.) (Part)	Ward No. 1769	EB No. 342	577	52	9

APPENDIX TO DISTRICT PRIMARY CENSUS ABSTRACT -(Contd.)

TOTAL, SCHEDULED CASTES AND SCHEDULED TRIBES POPULATION - URBAN BLOCK WISE

Location Code	Name of town	Name of ward	Boundaries of urban block/ EB number	Total population	Scheduled Castes population	Scheduled Tribes population
1	2	3	4	5	6	7
42201000	Greater Mumbai (M Corp.) (Part)	Ward No. 1769	EB No. 343	432	40	-
42201000	Greater Mumbai (M Corp.) (Part)	Ward No. 1769	EB No. 344	546	37	-
42201000	Greater Mumbai (M Corp.) (Part)	Ward No. 1769	EB No. 345	574	12	-
42201000	Greater Mumbai (M Corp.) (Part)	Ward No. 1769	EB No. 346	698	40	3
42201000	Greater Mumbai (M Corp.) (Part)	Ward No. 1769	EB No. 347	592	15	-
42201000	Greater Mumbai (M Corp.) (Part)	Ward No. 1769	EB No. 348	666	-	-
42201000	Greater Mumbai (M Corp.) (Part)	Ward No. 1769	EB No. 349	408	9	-
42201000	Greater Mumbai (M Corp.) (Part)	Ward No. 1769	EB No. 350	570	9	3
42201000	Greater Mumbai (M Corp.) (Part)	Ward No. 1769	EB No. 351	393	9	-
42201000	Greater Mumbai (M Corp.) (Part)	Ward No. 1769	EB No. 352	445	-	9
42201000	Greater Mumbai (M Corp.) (Part)	Ward No. 1769	EB No. 353	468	9	3
42201000	Greater Mumbai (M Corp.) (Part)	Ward No. 1769	EB No. 354	580	19	4
42201000	Greater Mumbai (M Corp.) (Part)	Ward No. 1769	EB No. 355	436	16	-
42201000	Greater Mumbai (M Corp.) (Part)	Ward No. 1769	EB No. 356	345	8	-
42201000	Greater Mumbai (M Corp.) (Part)	Ward No. 1769	EB No. 357	371	-	-
42201000	Greater Mumbai (M Corp.) (Part)	Ward No. 1769	EB No. 358	367	9	8
42201000	Greater Mumbai (M Corp.) (Part)	Ward No. 1769	EB No. 359	563	-	-
42201000	Greater Mumbai (M Corp.) (Part)	Ward No. 1769	EB No. 360	464	-	5
42201000	Greater Mumbai (M Corp.) (Part)	Ward No. 1769	EB No. 361	201	-	-
42201000	Greater Mumbai (M Corp.) (Part)	Ward No. 1769	EB No. 362	432	3	-
42201000	Greater Mumbai (M Corp.) (Part)	Ward No. 1769	EB No. 363	223	5	-
42201000	Greater Mumbai (M Corp.) (Part)	Ward No. 1769	EB No. 364	384	9	-
42201000	Greater Mumbai (M Corp.) (Part)	Ward No. 1769	EB No. 365	532	-	6
42201000	Greater Mumbai (M Corp.) (Part)	Ward No. 1769	EB No. 366	549	13	18
42201000	Greater Mumbai (M Corp.) (Part)	Ward No. 1769	EB No. 367	503	11	-
42201000	Greater Mumbai (M Corp.) (Part)	Ward No. 1769	EB No. 368	499	7	3
42201000	Greater Mumbai (M Corp.) (Part)	Ward No. 1769	EB No. 369	211	7	9
42201000	Greater Mumbai (M Corp.) (Part)	Ward No. 1769	EB No. 370	294	4	-
42201000	Greater Mumbai (M Corp.) (Part)	Ward No. 1769	EB No. 371	489	30	7
42201000	Greater Mumbai (M Corp.) (Part)	Ward No. 1769	EB No. 372	492	5	1
42201000	Greater Mumbai (M Corp.) (Part)	Ward No. 1769	EB No. 373	501	-	16
42201000	Greater Mumbai (M Corp.) (Part)	Ward No. 1769	EB No. 374	605	11	-
42201000	Greater Mumbai (M Corp.) (Part)	Ward No. 1769	EB No. 375	571	3	8
42201000	Greater Mumbai (M Corp.) (Part)	Ward No. 1769	EB No. 376	287	24	-
42201000	Greater Mumbai (M Corp.) (Part)	Ward No. 1769	EB No. 377	222	-	-
42201000	Greater Mumbai (M Corp.) (Part)	Ward No. 1769	EB No. 378	498	-	8
42201000	Greater Mumbai (M Corp.) (Part)	Ward No. 1769	EB No. 379	421	2	9
42201000	Greater Mumbai (M Corp.) (Part)	Ward No. 1769	EB No. 380	476	11	23
42201000	Greater Mumbai (M Corp.) (Part)	Ward No. 1769	EB No. 381	527	4	-
42201000	Greater Mumbai (M Corp.) (Part)	Ward No. 1769	EB No. 382	605	-	-
42201000	Greater Mumbai (M Corp.) (Part)	Ward No. 1769	EB No. 383	536	4	-
42201000	Greater Mumbai (M Corp.) (Part)	Ward No. 1769	EB No. 384	667	-	-
42201000	Greater Mumbai (M Corp.) (Part)	Ward No. 1769	EB No. 385	546	6	6
42201000	Greater Mumbai (M Corp.) (Part)	Ward No. 1769	EB No. 386	583	4	-
42201000	Greater Mumbai (M Corp.) (Part)	Ward No. 1769	EB No. 387	605	4	-
42201000	Greater Mumbai (M Corp.) (Part)	Ward No. 1769	EB No. 388	434	19	8

APPENDIX TO DISTRICT PRIMARY CENSUS ABSTRACT -(Contd.)
TOTAL, SCHEDULED CASTES AND SCHEDULED TRIBES POPULATION - URBAN BLOCK WISE

Location Code	Name of town	Name of ward	Boundaries of urban block/ EB number	Total population	Scheduled Castes population	Scheduled Tribes population
1	2	3	4	5	6	7
42201000	Greater Mumbai (M Corp.) (Part)	Ward No. 1769	EB No. 389	394	-	39
42201000	Greater Mumbai (M Corp.) (Part)	Ward No. 1769	EB No. 390	586	38	39
42201000	Greater Mumbai (M Corp.) (Part)	Ward No. 1769	EB No. 391	509	-	-
42201000	Greater Mumbai (M Corp.) (Part)	Ward No. 1769	EB No. 392	514	4	5
42201000	Greater Mumbai (M Corp.) (Part)	Ward No. 1769	EB No. 393	503	10	-
42201000	Greater Mumbai (M Corp.) (Part)	Ward No. 1769	EB No. 394	559	57	-
42201000	Greater Mumbai (M Corp.) (Part)	Ward No. 1769	EB No. 395	484	-	-
42201000	Greater Mumbai (M Corp.) (Part)	Ward No. 1769	EB No. 396	530	11	-
42201000	Greater Mumbai (M Corp.) (Part)	Ward No. 1769	EB No. 397	545	-	-
42201000	Greater Mumbai (M Corp.) (Part)	Ward No. 1769	EB No. 398	500	-	-
42201000	Greater Mumbai (M Corp.) (Part)	Ward No. 1769	EB No. 399	559	-	-
42201000	Greater Mumbai (M Corp.) (Part)	Ward No. 1769	EB No. 400	189	-	-
42201000	Greater Mumbai (M Corp.) (Part)	Ward No. 1769	EB No. 401	642	7	75
42201000	Greater Mumbai (M Corp.) (Part)	Ward No. 1769	EB No. 402	690	-	4
42201000	Greater Mumbai (M Corp.) (Part)	Ward No. 1769	EB No. 403	504	9	23
42201000	Greater Mumbai (M Corp.) (Part)	Ward No. 1769	EB No. 404	362	-	-
42201000	Greater Mumbai (M Corp.) (Part)	Ward No. 1769	EB No. 405	666	8	5
42201000	Greater Mumbai (M Corp.) (Part)	Ward No. 1769	EB No. 406	586	7	3
42201000	Greater Mumbai (M Corp.) (Part)	Ward No. 1769	EB No. 407	489	-	-
42201000	Greater Mumbai (M Corp.) (Part)	Ward No. 1769	EB No. 408	650	-	-
42201000	Greater Mumbai (M Corp.) (Part)	Ward No. 1769	EB No. 409	349	-	-
42201000	Greater Mumbai (M Corp.) (Part)	Ward No. 1769	EB No. 410	735	-	-
42201000	Greater Mumbai (M Corp.) (Part)	Ward No. 1769	EB No. 411	488	-	-
42201000	Greater Mumbai (M Corp.) (Part)	Ward No. 1769	EB No. 412	454	5	21
42201000	Greater Mumbai (M Corp.) (Part)	Ward No. 1769	EB No. 413	621	7	-
42201000	Greater Mumbai (M Corp.) (Part)	Ward No. 1769	EB No. 414	621	-	-
42201000	Greater Mumbai (M Corp.) (Part)	Ward No. 1769	EB No. 415	314	-	3
42201000	Greater Mumbai (M Corp.) (Part)	Ward No. 1769	EB No. 416	676	17	2
42201000	Greater Mumbai (M Corp.) (Part)	Ward No. 1769	EB No. 417	428	9	-
42201000	Greater Mumbai (M Corp.) (Part)	Ward No. 1769	EB No. 418	287	-	-
42201000	Greater Mumbai (M Corp.) (Part)	Ward No. 1769	EB No. 419	436	-	-
42201000	Greater Mumbai (M Corp.) (Part)	Ward No. 1769	EB No. 420	156	-	-
42201000	Greater Mumbai (M Corp.) (Part)	Ward No. 1769	EB No. 421	596	4	28
42201000	Greater Mumbai (M Corp.) (Part)	Ward No. 1769	EB No. 422	564	19	-
42201000	Greater Mumbai (M Corp.) (Part)	Ward No. 1769	EB No. 423	628	12	56
42201000	Greater Mumbai (M Corp.) (Part)	Ward No. 1769	EB No. 424	670	5	10
42201000	Greater Mumbai (M Corp.) (Part)	Ward No. 1769	EB No. 425	622	-	-
42201000	Greater Mumbai (M Corp.) (Part)	Ward No. 1769	EB No. 426	623	43	-
42201000	Greater Mumbai (M Corp.) (Part)	Ward No. 1769	EB No. 427	525	-	-
42201000	Greater Mumbai (M Corp.) (Part)	Ward No. 1769	EB No. 428	650	15	-
42201000	Greater Mumbai (M Corp.) (Part)	Ward No. 1769	EB No. 429	573	-	-
42201000	Greater Mumbai (M Corp.) (Part)	Ward No. 1769	EB No. 430	633	-	6
42201000	Greater Mumbai (M Corp.) (Part)	Ward No. 1769	EB No. 431	522	-	24
42201000	Greater Mumbai (M Corp.) (Part)	Ward No. 1769	EB No. 432	588	-	-
42201000	Greater Mumbai (M Corp.) (Part)	Ward No. 1769	EB No. 433	563	-	12
42201000	Greater Mumbai (M Corp.) (Part)	Ward No. 1769	EB No. 434	494	-	-

APPENDIX TO DISTRICT PRIMARY CENSUS ABSTRACT -(Contd.)

TOTAL, SCHEDULED CASTES AND SCHEDULED TRIBES POPULATION - URBAN BLOCK WISE

Location Code	Name of town	Name of ward	Boundaries of urban block/ EB number	Total population	Scheduled Castes population	Scheduled Tribes population
1	2	3	4	5	6	7
42201000	Greater Mumbai (M Corp.) (Part)	Ward No. 1769	EB No. 435	523	-	-
42201000	Greater Mumbai (M Corp.) (Part)	Ward No. 1769	EB No. 436	566	-	-
42201000	Greater Mumbai (M Corp.) (Part)	Ward No. 1769	EB No. 437	569	-	-
42201000	Greater Mumbai (M Corp.) (Part)	Ward No. 1769	EB No. 438	522	1	-
42201000	Greater Mumbai (M Corp.) (Part)	Ward No. 1769	EB No. 439	483	4	-
42201000	Greater Mumbai (M Corp.) (Part)	Ward No. 1769	EB No. 440	586	-	-
42201000	Greater Mumbai (M Corp.) (Part)	Ward No. 1769	EB No. 441	422	6	-
42201000	Greater Mumbai (M Corp.) (Part)	Ward No. 1769	EB No. 442	602	-	-
42201000	Greater Mumbai (M Corp.) (Part)	Ward No. 1769	EB No. 443	636	12	-
42201000	Greater Mumbai (M Corp.) (Part)	Ward No. 1769	EB No. 444	596	9	-
42201000	Greater Mumbai (M Corp.) (Part)	Ward No. 1769	EB No. 445	474	11	25
42201000	Greater Mumbai (M Corp.) (Part)	Ward No. 1769	EB No. 446	555	9	15
42201000	Greater Mumbai (M Corp.) (Part)	Ward No. 1769	EB No. 447	554	13	-
42201000	Greater Mumbai (M Corp.) (Part)	Ward No. 1769	EB No. 448	618	-	-
42201000	Greater Mumbai (M Corp.) (Part)	Ward No. 1769	EB No. 449	480	-	-
42201000	Greater Mumbai (M Corp.) (Part)	Ward No. 1769	EB No. 450	565	-	-
42201000	Greater Mumbai (M Corp.) (Part)	Ward No. 1769	EB No. 451	615	-	-
42201000	Greater Mumbai (M Corp.) (Part)	Ward No. 1769	EB No. 452	556	10	-
42201000	Greater Mumbai (M Corp.) (Part)	Ward No. 1769	EB No. 453	591	-	-
42201000	Greater Mumbai (M Corp.) (Part)	Ward No. 1769	EB No. 454	604	-	-
42201000	Greater Mumbai (M Corp.) (Part)	Ward No. 1769	EB No. 455	521	-	-
42201000	Greater Mumbai (M Corp.) (Part)	Ward No. 1769	EB No. 456	454	-	-
42201000	Greater Mumbai (M Corp.) (Part)	Ward No. 1769	EB No. 457	614	-	-
42201000	Greater Mumbai (M Corp.) (Part)	Ward No. 1769	EB No. 458	713	24	-
42201000	Greater Mumbai (M Corp.) (Part)	Ward No. 1769	EB No. 459	624	-	-
42201000	Greater Mumbai (M Corp.) (Part)	Ward No. 1769	EB No. 460	491	-	-
42201000	Greater Mumbai (M Corp.) (Part)	Ward No. 1769	EB No. 461	544	-	-
42201000	Greater Mumbai (M Corp.) (Part)	Ward No. 1769	EB No. 462	610	20	7
42201000	Greater Mumbai (M Corp.) (Part)	Ward No. 1769	EB No. 463	503	4	-
42201000	Greater Mumbai (M Corp.) (Part)	Ward No. 1769	EB No. 464	498	-	-
42201000	Greater Mumbai (M Corp.) (Part)	Ward No. 1769	EB No. 465	528	7	-
42201000	Greater Mumbai (M Corp.) (Part)	Ward No. 1769	EB No. 466	622	3	-
42201000	Greater Mumbai (M Corp.) (Part)	Ward No. 1769	EB No. 467	554	-	4
42201000	Greater Mumbai (M Corp.) (Part)	Ward No. 1769	EB No. 468	481	-	-
42201000	Greater Mumbai (M Corp.) (Part)	Ward No. 1769	EB No. 469	234	-	-
42201000	Greater Mumbai (M Corp.) (Part)	Ward No. 1769	EB No. 470	223	-	-
42201000	Greater Mumbai (M Corp.) (Part)	Ward No. 1769	EB No. 471	577	-	-
42201000	Greater Mumbai (M Corp.) (Part)	Ward No. 1769	EB No. 472	633	-	-
42201000	Greater Mumbai (M Corp.) (Part)	Ward No. 1769	EB No. 473	487	4	-
42201000	Greater Mumbai (M Corp.) (Part)	Ward No. 1769	EB No. 474	637	63	4
42201000	Greater Mumbai (M Corp.) (Part)	Ward No. 1769	EB No. 475	659	-	8
42201000	Greater Mumbai (M Corp.) (Part)	Ward No. 1769	EB No. 476	589	6	-
42201000	Greater Mumbai (M Corp.) (Part)	Ward No. 1769	EB No. 477	497	5	-
42201000	Greater Mumbai (M Corp.) (Part)	Ward No. 1769	EB No. 478	506	-	-
42201000	Greater Mumbai (M Corp.) (Part)	Ward No. 1769	EB No. 479	591	-	3
42201000	Greater Mumbai (M Corp.) (Part)	Ward No. 1769	EB No. 480	606	-	-

APPENDIX TO DISTRICT PRIMARY CENSUS ABSTRACT -(Contd.)

TOTAL, SCHEDULED CASTES AND SCHEDULED TRIBES POPULATION - URBAN BLOCK WISE

Location Code	Name of town	Name of ward	Boundaries of urban block/ EB number	Total population	Scheduled Castes population	Scheduled Tribes population
1	2	3	4	5	6	7
42201000	Greater Mumbai (M Corp.) (Part)	Ward No. 1769	EB No. 481	569	-	-
42201000	Greater Mumbai (M Corp.) (Part)	Ward No. 1769	EB No. 482	451	-	-
42201000	Greater Mumbai (M Corp.) (Part)	Ward No. 1769	EB No. 483	610	-	-
42201000	Greater Mumbai (M Corp.) (Part)	Ward No. 1769	EB No. 484	726	9	1
42201000	Greater Mumbai (M Corp.) (Part)	Ward No. 1769	EB No. 485	567	-	-
42201000	Greater Mumbai (M Corp.) (Part)	Ward No. 1769	EB No. 486	618	-	-
42201000	Greater Mumbai (M Corp.) (Part)	Ward No. 1769	EB No. 487	508	-	-
42201000	Greater Mumbai (M Corp.) (Part)	Ward No. 1769	EB No. 488	610	10	-
42201000	Greater Mumbai (M Corp.) (Part)	Ward No. 1769	EB No. 489	464	-	-
42201000	Greater Mumbai (M Corp.) (Part)	Ward No. 1769	EB No. 490	512	-	-
42201000	Greater Mumbai (M Corp.) (Part)	Ward No. 1769	EB No. 491	553	-	-
42201000	Greater Mumbai (M Corp.) (Part)	Ward No. 1769	EB No. 492	516	-	3
42201000	Greater Mumbai (M Corp.) (Part)	Ward No. 1769	EB No. 493	440	4	41
42201000	Greater Mumbai (M Corp.) (Part)	Ward No. 1769	EB No. 494	725	-	12
42201000	Greater Mumbai (M Corp.) (Part)	Ward No. 1769	EB No. 495	552	-	-
42201000	Greater Mumbai (M Corp.) (Part)	Ward No. 1769	EB No. 496	612	-	-
42201000	Greater Mumbai (M Corp.) (Part)	Ward No. 1769	EB No. 497	484	12	-
42201000	Greater Mumbai (M Corp.) (Part)	Ward No. 1769	EB No. 498	296	-	-
42201000	Greater Mumbai (M Corp.) (Part)	Ward No. 1770	EB No. 1	563	-	-
42201000	Greater Mumbai (M Corp.) (Part)	Ward No. 1770	EB No. 2	526	29	13
42201000	Greater Mumbai (M Corp.) (Part)	Ward No. 1770	EB No. 3	497	-	-
42201000	Greater Mumbai (M Corp.) (Part)	Ward No. 1770	EB No. 4	596	7	4
42201000	Greater Mumbai (M Corp.) (Part)	Ward No. 1770	EB No. 5	473	-	-
42201000	Greater Mumbai (M Corp.) (Part)	Ward No. 1770	EB No. 6	562	-	-
42201000	Greater Mumbai (M Corp.) (Part)	Ward No. 1770	EB No. 7	553	-	5
42201000	Greater Mumbai (M Corp.) (Part)	Ward No. 1770	EB No. 8	534	3	-
42201000	Greater Mumbai (M Corp.) (Part)	Ward No. 1770	EB No. 9	624	17	26
42201000	Greater Mumbai (M Corp.) (Part)	Ward No. 1770	EB No. 10	614	-	18
42201000	Greater Mumbai (M Corp.) (Part)	Ward No. 1770	EB No. 11	560	-	-
42201000	Greater Mumbai (M Corp.) (Part)	Ward No. 1770	EB No. 12	307	-	-
42201000	Greater Mumbai (M Corp.) (Part)	Ward No. 1770	EB No. 13	353	9	-
42201000	Greater Mumbai (M Corp.) (Part)	Ward No. 1770	EB No. 14	672	5	-
42201000	Greater Mumbai (M Corp.) (Part)	Ward No. 1770	EB No. 15	477	22	4
42201000	Greater Mumbai (M Corp.) (Part)	Ward No. 1770	EB No. 16	445	-	-
42201000	Greater Mumbai (M Corp.) (Part)	Ward No. 1770	EB No. 17	490	-	-
42201000	Greater Mumbai (M Corp.) (Part)	Ward No. 1770	EB No. 18	325	-	4
42201000	Greater Mumbai (M Corp.) (Part)	Ward No. 1770	EB No. 19	527	-	-
42201000	Greater Mumbai (M Corp.) (Part)	Ward No. 1770	EB No. 20	584	2	-
42201000	Greater Mumbai (M Corp.) (Part)	Ward No. 1770	EB No. 21	298	-	31
42201000	Greater Mumbai (M Corp.) (Part)	Ward No. 1770	EB No. 22	536	-	-
42201000	Greater Mumbai (M Corp.) (Part)	Ward No. 1770	EB No. 23	632	9	7
42201000	Greater Mumbai (M Corp.) (Part)	Ward No. 1770	EB No. 24	574	4	11
42201000	Greater Mumbai (M Corp.) (Part)	Ward No. 1770	EB No. 25	613	16	-
42201000	Greater Mumbai (M Corp.) (Part)	Ward No. 1770	EB No. 26	651	49	9
42201000	Greater Mumbai (M Corp.) (Part)	Ward No. 1770	EB No. 27	633	300	112
42201000	Greater Mumbai (M Corp.) (Part)	Ward No. 1770	EB No. 28	673	13	-

APPENDIX TO DISTRICT PRIMARY CENSUS ABSTRACT -(Contd.)

TOTAL, SCHEDULED CASTES AND SCHEDULED TRIBES POPULATION - URBAN BLOCK WISE

Location Code	Name of town	Name of ward	Boundaries of urban block/ EB number	Total population	Scheduled Castes population	Scheduled Tribes population
1	2	3	4	5	6	7
42201000	Greater Mumbai (M Corp.) (Part)	Ward No. 1770	EB No. 29	597	153	6
42201000	Greater Mumbai (M Corp.) (Part)	Ward No. 1770	EB No. 30	720	36	9
42201000	Greater Mumbai (M Corp.) (Part)	Ward No. 1770	EB No. 31	606	-	4
42201000	Greater Mumbai (M Corp.) (Part)	Ward No. 1770	EB No. 32	605	-	9
42201000	Greater Mumbai (M Corp.) (Part)	Ward No. 1770	EB No. 33	570	20	106
42201000	Greater Mumbai (M Corp.) (Part)	Ward No. 1770	EB No. 34	608	-	-
42201000	Greater Mumbai (M Corp.) (Part)	Ward No. 1770	EB No. 35	653	-	-
42201000	Greater Mumbai (M Corp.) (Part)	Ward No. 1770	EB No. 36	479	-	-
42201000	Greater Mumbai (M Corp.) (Part)	Ward No. 1770	EB No. 37	603	-	131
42201000	Greater Mumbai (M Corp.) (Part)	Ward No. 1770	EB No. 38	514	7	78
42201000	Greater Mumbai (M Corp.) (Part)	Ward No. 1770	EB No. 39	623	13	-
42201000	Greater Mumbai (M Corp.) (Part)	Ward No. 1770	EB No. 40	566	-	-
42201000	Greater Mumbai (M Corp.) (Part)	Ward No. 1770	EB No. 41	675	4	-
42201000	Greater Mumbai (M Corp.) (Part)	Ward No. 1770	EB No. 42	524	3	-
42201000	Greater Mumbai (M Corp.) (Part)	Ward No. 1770	EB No. 43	588	13	3
42201000	Greater Mumbai (M Corp.) (Part)	Ward No. 1770	EB No. 44	615	24	9
42201000	Greater Mumbai (M Corp.) (Part)	Ward No. 1770	EB No. 45	629	-	-
42201000	Greater Mumbai (M Corp.) (Part)	Ward No. 1770	EB No. 46	638	-	2
42201000	Greater Mumbai (M Corp.) (Part)	Ward No. 1770	EB No. 47	551	30	9
42201000	Greater Mumbai (M Corp.) (Part)	Ward No. 1770	EB No. 48	493	-	8
42201000	Greater Mumbai (M Corp.) (Part)	Ward No. 1770	EB No. 49	557	4	-
42201000	Greater Mumbai (M Corp.) (Part)	Ward No. 1770	EB No. 50	470	-	-
42201000	Greater Mumbai (M Corp.) (Part)	Ward No. 1770	EB No. 51	563	5	-
42201000	Greater Mumbai (M Corp.) (Part)	Ward No. 1770	EB No. 52	363	19	-
42201000	Greater Mumbai (M Corp.) (Part)	Ward No. 1770	EB No. 53	312	-	-
42201000	Greater Mumbai (M Corp.) (Part)	Ward No. 1770	EB No. 54	497	-	-
42201000	Greater Mumbai (M Corp.) (Part)	Ward No. 1770	EB No. 55	499	-	-
42201000	Greater Mumbai (M Corp.) (Part)	Ward No. 1770	EB No. 56	538	-	-
42201000	Greater Mumbai (M Corp.) (Part)	Ward No. 1770	EB No. 57	425	-	-
42201000	Greater Mumbai (M Corp.) (Part)	Ward No. 1770	EB No. 58	512	-	-
42201000	Greater Mumbai (M Corp.) (Part)	Ward No. 1770	EB No. 59	508	2	-
42201000	Greater Mumbai (M Corp.) (Part)	Ward No. 1770	EB No. 60	600	5	-
42201000	Greater Mumbai (M Corp.) (Part)	Ward No. 1770	EB No. 61	563	6	-
42201000	Greater Mumbai (M Corp.) (Part)	Ward No. 1770	EB No. 62	477	-	-
42201000	Greater Mumbai (M Corp.) (Part)	Ward No. 1770	EB No. 63	517	-	-
42201000	Greater Mumbai (M Corp.) (Part)	Ward No. 1770	EB No. 64	573	5	6
42201000	Greater Mumbai (M Corp.) (Part)	Ward No. 1770	EB No. 65	356	-	4
42201000	Greater Mumbai (M Corp.) (Part)	Ward No. 1770	EB No. 66	543	3	-
42201000	Greater Mumbai (M Corp.) (Part)	Ward No. 1770	EB No. 67	527	6	4
42201000	Greater Mumbai (M Corp.) (Part)	Ward No. 1770	EB No. 68	512	-	-
42201000	Greater Mumbai (M Corp.) (Part)	Ward No. 1770	EB No. 69	472	19	-
42201000	Greater Mumbai (M Corp.) (Part)	Ward No. 1770	EB No. 70	569	-	-
42201000	Greater Mumbai (M Corp.) (Part)	Ward No. 1770	EB No. 71	579	-	-
42201000	Greater Mumbai (M Corp.) (Part)	Ward No. 1770	EB No. 72	352	6	-
42201000	Greater Mumbai (M Corp.) (Part)	Ward No. 1770	EB No. 73	512	-	-
42201000	Greater Mumbai (M Corp.) (Part)	Ward No. 1770	EB No. 74	515	-	-

APPENDIX TO DISTRICT PRIMARY CENSUS ABSTRACT -(Contd.)
TOTAL, SCHEDULED CASTES AND SCHEDULED TRIBES POPULATION - URBAN BLOCK WISE

Location Code	Name of town	Name of ward	Boundaries of urban block/ EB number	Total population	Scheduled Castes population	Scheduled Tribes population
1	2	3	4	5	6	7
42201000	Greater Mumbai (M Corp.) (Part)	Ward No. 1770	EB No. 75	475	4	-
42201000	Greater Mumbai (M Corp.) (Part)	Ward No. 1770	EB No. 76	459	-	-
42201000	Greater Mumbai (M Corp.) (Part)	Ward No. 1770	EB No. 77	389	-	2
42201000	Greater Mumbai (M Corp.) (Part)	Ward No. 1770	EB No. 78	388	12	-
42201000	Greater Mumbai (M Corp.) (Part)	Ward No. 1770	EB No. 79	509	-	-
42201000	Greater Mumbai (M Corp.) (Part)	Ward No. 1770	EB No. 80	669	-	-
42201000	Greater Mumbai (M Corp.) (Part)	Ward No. 1770	EB No. 81	573	6	4
42201000	Greater Mumbai (M Corp.) (Part)	Ward No. 1770	EB No. 82	576	-	3
42201000	Greater Mumbai (M Corp.) (Part)	Ward No. 1770	EB No. 83	490	-	10
42201000	Greater Mumbai (M Corp.) (Part)	Ward No. 1770	EB No. 84	524	-	-
42201000	Greater Mumbai (M Corp.) (Part)	Ward No. 1770	EB No. 85	535	-	-
42201000	Greater Mumbai (M Corp.) (Part)	Ward No. 1770	EB No. 86	464	-	-
42201000	Greater Mumbai (M Corp.) (Part)	Ward No. 1770	EB No. 87	405	-	-
42201000	Greater Mumbai (M Corp.) (Part)	Ward No. 1770	EB No. 88	463	26	5
42201000	Greater Mumbai (M Corp.) (Part)	Ward No. 1770	EB No. 89	597	7	-
42201000	Greater Mumbai (M Corp.) (Part)	Ward No. 1770	EB No. 90	386	10	-
42201000	Greater Mumbai (M Corp.) (Part)	Ward No. 1770	EB No. 91	322	-	-
42201000	Greater Mumbai (M Corp.) (Part)	Ward No. 1770	EB No. 92	542	5	20
42201000	Greater Mumbai (M Corp.) (Part)	Ward No. 1770	EB No. 93	577	98	-
42201000	Greater Mumbai (M Corp.) (Part)	Ward No. 1770	EB No. 94	690	3	-
42201000	Greater Mumbai (M Corp.) (Part)	Ward No. 1770	EB No. 95	702	15	51
42201000	Greater Mumbai (M Corp.) (Part)	Ward No. 1770	EB No. 96	490	9	-
42201000	Greater Mumbai (M Corp.) (Part)	Ward No. 1770	EB No. 97	646	-	-
42201000	Greater Mumbai (M Corp.) (Part)	Ward No. 1770	EB No. 98	427	-	-
42201000	Greater Mumbai (M Corp.) (Part)	Ward No. 1770	EB No. 99	591	-	-
42201000	Greater Mumbai (M Corp.) (Part)	Ward No. 1770	EB No. 100	283	-	-
42201000	Greater Mumbai (M Corp.) (Part)	Ward No. 1770	EB No. 101	494	7	-
42201000	Greater Mumbai (M Corp.) (Part)	Ward No. 1770	EB No. 102	505	9	-
42201000	Greater Mumbai (M Corp.) (Part)	Ward No. 1770	EB No. 103	495	-	-
42201000	Greater Mumbai (M Corp.) (Part)	Ward No. 1770	EB No. 104	519	-	-
42201000	Greater Mumbai (M Corp.) (Part)	Ward No. 1770	EB No. 105	566	-	-
42201000	Greater Mumbai (M Corp.) (Part)	Ward No. 1770	EB No. 106	624	-	14
42201000	Greater Mumbai (M Corp.) (Part)	Ward No. 1770	EB No. 107	484	-	-
42201000	Greater Mumbai (M Corp.) (Part)	Ward No. 1770	EB No. 108	467	-	-
42201000	Greater Mumbai (M Corp.) (Part)	Ward No. 1770	EB No. 109	431	-	-
42201000	Greater Mumbai (M Corp.) (Part)	Ward No. 1770	EB No. 110	450	-	6
42201000	Greater Mumbai (M Corp.) (Part)	Ward No. 1770	EB No. 111	471	-	-
42201000	Greater Mumbai (M Corp.) (Part)	Ward No. 1770	EB No. 112	595	-	7
42201000	Greater Mumbai (M Corp.) (Part)	Ward No. 1770	EB No. 113	602	-	1
42201000	Greater Mumbai (M Corp.) (Part)	Ward No. 1771	EB No. 1	516	-	12
42201000	Greater Mumbai (M Corp.) (Part)	Ward No. 1771	EB No. 2	633	7	175
42201000	Greater Mumbai (M Corp.) (Part)	Ward No. 1771	EB No. 3	512	15	36
42201000	Greater Mumbai (M Corp.) (Part)	Ward No. 1771	EB No. 4	262	2	166
42201000	Greater Mumbai (M Corp.) (Part)	Ward No. 1771	EB No. 5	299	-	9
42201000	Greater Mumbai (M Corp.) (Part)	Ward No. 1771	EB No. 6	556	-	1
42201000	Greater Mumbai (M Corp.) (Part)	Ward No. 1771	EB No. 7	402	2	106

APPENDIX TO DISTRICT PRIMARY CENSUS ABSTRACT -(Contd.)

TOTAL, SCHEDULED CASTES AND SCHEDULED TRIBES POPULATION - URBAN BLOCK WISE

Location Code	Name of town	Name of ward	Boundaries of urban block/ EB number	Total population	Scheduled Castes population	Scheduled Tribes population
1	2	3	4	5	6	7
42201000	Greater Mumbai (M Corp.) (Part)	Ward No. 1771	EB No. 8	791	-	-
42201000	Greater Mumbai (M Corp.) (Part)	Ward No. 1771	EB No. 9	468	-	3
42201000	Greater Mumbai (M Corp.) (Part)	Ward No. 1771	EB No. 10	510	10	-
42201000	Greater Mumbai (M Corp.) (Part)	Ward No. 1772	EB No. 1	430	-	-
42201000	Greater Mumbai (M Corp.) (Part)	Ward No. 1772	EB No. 2	588	-	-
42201000	Greater Mumbai (M Corp.) (Part)	Ward No. 1772	EB No. 3	161	-	-
42201000	Greater Mumbai (M Corp.) (Part)	Ward No. 1772	EB No. 4	513	6	-
42201000	Greater Mumbai (M Corp.) (Part)	Ward No. 1772	EB No. 5	496	-	-
42201000	Greater Mumbai (M Corp.) (Part)	Ward No. 1772	EB No. 6	521	21	-
42201000	Greater Mumbai (M Corp.) (Part)	Ward No. 1772	EB No. 7	600	7	-
42201000	Greater Mumbai (M Corp.) (Part)	Ward No. 1772	EB No. 8	453	43	10
42201000	Greater Mumbai (M Corp.) (Part)	Ward No. 1772	EB No. 9	461	2	12
42201000	Greater Mumbai (M Corp.) (Part)	Ward No. 1772	EB No. 10	474	-	-
42201000	Greater Mumbai (M Corp.) (Part)	Ward No. 1772	EB No. 11	451	15	-
42201000	Greater Mumbai (M Corp.) (Part)	Ward No. 1772	EB No. 12	634	-	-
42201000	Greater Mumbai (M Corp.) (Part)	Ward No. 1772	EB No. 13	601	-	-
42201000	Greater Mumbai (M Corp.) (Part)	Ward No. 1772	EB No. 14	466	25	9
42201000	Greater Mumbai (M Corp.) (Part)	Ward No. 1772	EB No. 15	165	27	-
42201000	Greater Mumbai (M Corp.) (Part)	Ward No. 1772	EB No. 16	526	-	-
42201000	Greater Mumbai (M Corp.) (Part)	Ward No. 1772	EB No. 17	565	-	-
42201000	Greater Mumbai (M Corp.) (Part)	Ward No. 1772	EB No. 18	589	14	-
42201000	Greater Mumbai (M Corp.) (Part)	Ward No. 1772	EB No. 19	583	-	-
42201000	Greater Mumbai (M Corp.) (Part)	Ward No. 1772	EB No. 20	495	-	-
42201000	Greater Mumbai (M Corp.) (Part)	Ward No. 1772	EB No. 21	462	-	-
42201000	Greater Mumbai (M Corp.) (Part)	Ward No. 1772	EB No. 22	596	-	-
42201000	Greater Mumbai (M Corp.) (Part)	Ward No. 1772	EB No. 23	510	-	-
42201000	Greater Mumbai (M Corp.) (Part)	Ward No. 1772	EB No. 24	617	-	-
42201000	Greater Mumbai (M Corp.) (Part)	Ward No. 1772	EB No. 25	505	-	-
42201000	Greater Mumbai (M Corp.) (Part)	Ward No. 1772	EB No. 26	325	-	-
42201000	Greater Mumbai (M Corp.) (Part)	Ward No. 1772	EB No. 27	403	-	-
42201000	Greater Mumbai (M Corp.) (Part)	Ward No. 1772	EB No. 28	504	-	-
42201000	Greater Mumbai (M Corp.) (Part)	Ward No. 1772	EB No. 29	435	-	-
42201000	Greater Mumbai (M Corp.) (Part)	Ward No. 1772	EB No. 30	537	-	-
42201000	Greater Mumbai (M Corp.) (Part)	Ward No. 1772	EB No. 31	432	13	-
42201000	Greater Mumbai (M Corp.) (Part)	Ward No. 1772	EB No. 32	275	-	-
42201000	Greater Mumbai (M Corp.) (Part)	Ward No. 1772	EB No. 33	553	22	38
42201000	Greater Mumbai (M Corp.) (Part)	Ward No. 1772	EB No. 34	378	-	10
42201000	Greater Mumbai (M Corp.) (Part)	Ward No. 1772	EB No. 35	627	59	3
42201000	Greater Mumbai (M Corp.) (Part)	Ward No. 1772	EB No. 36	497	-	-
42201000	Greater Mumbai (M Corp.) (Part)	Ward No. 1772	EB No. 37	538	13	-
42201000	Greater Mumbai (M Corp.) (Part)	Ward No. 1772	EB No. 38	523	10	6
42201000	Greater Mumbai (M Corp.) (Part)	Ward No. 1772	EB No. 39	812	46	-
42201000	Greater Mumbai (M Corp.) (Part)	Ward No. 1772	EB No. 40	742	10	-
42201000	Greater Mumbai (M Corp.) (Part)	Ward No. 1772	EB No. 41	629	34	23
42201000	Greater Mumbai (M Corp.) (Part)	Ward No. 1772	EB No. 42	1,006	611	-
42201000	Greater Mumbai (M Corp.) (Part)	Ward No. 1772	EB No. 43	731	24	-

APPENDIX TO DISTRICT PRIMARY CENSUS ABSTRACT -(Contd.)
TOTAL, SCHEDULED CASTES AND SCHEDULED TRIBES POPULATION - URBAN BLOCK WISE

Location Code	Name of town	Name of ward	Boundaries of urban block/ EB number	Total population	Scheduled Castes population	Scheduled Tribes population
1	2	3	4	5	6	7
42201000	Greater Mumbai (M Corp.) (Part)	Ward No. 1772	EB No. 44	692	18	7
42201000	Greater Mumbai (M Corp.) (Part)	Ward No. 1772	EB No. 45	510	5	-
42201000	Greater Mumbai (M Corp.) (Part)	Ward No. 1772	EB No. 46	307	-	4
42201000	Greater Mumbai (M Corp.) (Part)	Ward No. 1772	EB No. 47	517	10	-
42201000	Greater Mumbai (M Corp.) (Part)	Ward No. 1772	EB No. 48	540	5	-
42201000	Greater Mumbai (M Corp.) (Part)	Ward No. 1772	EB No. 49	375	-	-
42201000	Greater Mumbai (M Corp.) (Part)	Ward No. 1772	EB No. 50	526	4	-
42201000	Greater Mumbai (M Corp.) (Part)	Ward No. 1772	EB No. 51	547	39	-
42201000	Greater Mumbai (M Corp.) (Part)	Ward No. 1772	EB No. 52	575	-	-
42201000	Greater Mumbai (M Corp.) (Part)	Ward No. 1772	EB No. 53	532	7	-
42201000	Greater Mumbai (M Corp.) (Part)	Ward No. 1772	EB No. 54	463	15	-
42201000	Greater Mumbai (M Corp.) (Part)	Ward No. 1772	EB No. 55	514	8	-
42201000	Greater Mumbai (M Corp.) (Part)	Ward No. 1772	EB No. 56	541	-	-
42201000	Greater Mumbai (M Corp.) (Part)	Ward No. 1772	EB No. 57	447	-	-
42201000	Greater Mumbai (M Corp.) (Part)	Ward No. 1772	EB No. 58	540	36	-
42201000	Greater Mumbai (M Corp.) (Part)	Ward No. 1772	EB No. 59	574	6	28
42201000	Greater Mumbai (M Corp.) (Part)	Ward No. 1772	EB No. 60	510	5	-
42201000	Greater Mumbai (M Corp.) (Part)	Ward No. 1772	EB No. 61	453	28	-
42201000	Greater Mumbai (M Corp.) (Part)	Ward No. 1772	EB No. 62	529	-	-
42201000	Greater Mumbai (M Corp.) (Part)	Ward No. 1772	EB No. 63	183	12	5
42201000	Greater Mumbai (M Corp.) (Part)	Ward No. 1772	EB No. 64	547	-	-
42201000	Greater Mumbai (M Corp.) (Part)	Ward No. 1772	EB No. 65	528	-	-
42201000	Greater Mumbai (M Corp.) (Part)	Ward No. 1772	EB No. 66	565	5	-
42201000	Greater Mumbai (M Corp.) (Part)	Ward No. 1772	EB No. 67	622	3	11
42201000	Greater Mumbai (M Corp.) (Part)	Ward No. 1772	EB No. 68	412	-	9
42201000	Greater Mumbai (M Corp.) (Part)	Ward No. 1772	EB No. 69	568	-	-
42201000	Greater Mumbai (M Corp.) (Part)	Ward No. 1772	EB No. 70	363	-	-
42201000	Greater Mumbai (M Corp.) (Part)	Ward No. 1772	EB No. 71	521	4	5
42201000	Greater Mumbai (M Corp.) (Part)	Ward No. 1772	EB No. 72	511	-	-
42201000	Greater Mumbai (M Corp.) (Part)	Ward No. 1772	EB No. 73	458	15	12
42201000	Greater Mumbai (M Corp.) (Part)	Ward No. 1772	EB No. 74	471	-	-
42201000	Greater Mumbai (M Corp.) (Part)	Ward No. 1772	EB No. 75	591	-	-
42201000	Greater Mumbai (M Corp.) (Part)	Ward No. 1772	EB No. 76	599	-	1
42201000	Greater Mumbai (M Corp.) (Part)	Ward No. 1772	EB No. 77	474	10	-
42201000	Greater Mumbai (M Corp.) (Part)	Ward No. 1772	EB No. 78	531	6	-
42201000	Greater Mumbai (M Corp.) (Part)	Ward No. 1772	EB No. 79	830	38	4
42201000	Greater Mumbai (M Corp.) (Part)	Ward No. 1772	EB No. 80	560	-	-
42201000	Greater Mumbai (M Corp.) (Part)	Ward No. 1772	EB No. 81	483	-	-
42201000	Greater Mumbai (M Corp.) (Part)	Ward No. 1772	EB No. 82	539	19	5
42201000	Greater Mumbai (M Corp.) (Part)	Ward No. 1772	EB No. 83	538	-	-
42201000	Greater Mumbai (M Corp.) (Part)	Ward No. 1772	EB No. 84	527	11	-
42201000	Greater Mumbai (M Corp.) (Part)	Ward No. 1772	EB No. 85	521	7	-
42201000	Greater Mumbai (M Corp.) (Part)	Ward No. 1772	EB No. 86	482	13	-
42201000	Greater Mumbai (M Corp.) (Part)	Ward No. 1772	EB No. 87	563	23	-
42201000	Greater Mumbai (M Corp.) (Part)	Ward No. 1772	EB No. 88	460	6	-
42201000	Greater Mumbai (M Corp.) (Part)	Ward No. 1772	EB No. 89	537	-	-

APPENDIX TO DISTRICT PRIMARY CENSUS ABSTRACT -(Contd.)

TOTAL, SCHEDULED CASTES AND SCHEDULED TRIBES POPULATION - URBAN BLOCK WISE

Location Code	Name of town	Name of ward	Boundaries of urban block/ EB number	Total population	Scheduled Castes population	Scheduled Tribes population
1	2	3	4	5	6	7
42201000	Greater Mumbai (M Corp.) (Part)	Ward No. 1772	EB No. 90	458	11	-
42201000	Greater Mumbai (M Corp.) (Part)	Ward No. 1772	EB No. 91	510	-	-
42201000	Greater Mumbai (M Corp.) (Part)	Ward No. 1772	EB No. 92	611	50	-
42201000	Greater Mumbai (M Corp.) (Part)	Ward No. 1772	EB No. 93	543	32	4
42201000	Greater Mumbai (M Corp.) (Part)	Ward No. 1772	EB No. 94	572	55	-
42201000	Greater Mumbai (M Corp.) (Part)	Ward No. 1772	EB No. 95	554	-	-
42201000	Greater Mumbai (M Corp.) (Part)	Ward No. 1772	EB No. 96	520	11	-
42201000	Greater Mumbai (M Corp.) (Part)	Ward No. 1772	EB No. 97	528	-	-
42201000	Greater Mumbai (M Corp.) (Part)	Ward No. 1772	EB No. 98	552	70	2
42201000	Greater Mumbai (M Corp.) (Part)	Ward No. 1772	EB No. 99	534	-	-
42201000	Greater Mumbai (M Corp.) (Part)	Ward No. 1772	EB No. 100	497	-	-
42201000	Greater Mumbai (M Corp.) (Part)	Ward No. 1772	EB No. 101	535	-	-
42201000	Greater Mumbai (M Corp.) (Part)	Ward No. 1772	EB No. 102	540	44	-
42201000	Greater Mumbai (M Corp.) (Part)	Ward No. 1772	EB No. 103	559	136	-
42201000	Greater Mumbai (M Corp.) (Part)	Ward No. 1772	EB No. 104	638	76	-
42201000	Greater Mumbai (M Corp.) (Part)	Ward No. 1772	EB No. 105	639	179	25
42201000	Greater Mumbai (M Corp.) (Part)	Ward No. 1772	EB No. 106	576	47	2
42201000	Greater Mumbai (M Corp.) (Part)	Ward No. 1772	EB No. 107	435	6	-
42201000	Greater Mumbai (M Corp.) (Part)	Ward No. 1772	EB No. 108	86	7	-
42201000	Greater Mumbai (M Corp.) (Part)	Ward No. 1772	EB No. 109	454	32	-
42201000	Greater Mumbai (M Corp.) (Part)	Ward No. 1772	EB No. 110	521	40	-
42201000	Greater Mumbai (M Corp.) (Part)	Ward No. 1772	EB No. 111	495	23	-
42201000	Greater Mumbai (M Corp.) (Part)	Ward No. 1772	EB No. 112	582	9	10
42201000	Greater Mumbai (M Corp.) (Part)	Ward No. 1772	EB No. 113	548	40	-
42201000	Greater Mumbai (M Corp.) (Part)	Ward No. 1772	EB No. 114	410	37	-
42201000	Greater Mumbai (M Corp.) (Part)	Ward No. 1772	EB No. 115	231	19	-
42201000	Greater Mumbai (M Corp.) (Part)	Ward No. 1772	EB No. 116	478	10	33
42201000	Greater Mumbai (M Corp.) (Part)	Ward No. 1772	EB No. 117	611	21	-
42201000	Greater Mumbai (M Corp.) (Part)	Ward No. 1772	EB No. 118	536	10	-
42201000	Greater Mumbai (M Corp.) (Part)	Ward No. 1772	EB No. 119	617	-	-
42201000	Greater Mumbai (M Corp.) (Part)	Ward No. 1772	EB No. 120	579	27	-
42201000	Greater Mumbai (M Corp.) (Part)	Ward No. 1772	EB No. 121	603	88	-
42201000	Greater Mumbai (M Corp.) (Part)	Ward No. 1772	EB No. 122	612	148	-
42201000	Greater Mumbai (M Corp.) (Part)	Ward No. 1772	EB No. 123	540	25	-
42201000	Greater Mumbai (M Corp.) (Part)	Ward No. 1772	EB No. 124	574	-	-
42201000	Greater Mumbai (M Corp.) (Part)	Ward No. 1772	EB No. 125	626	4	-
42201000	Greater Mumbai (M Corp.) (Part)	Ward No. 1772	EB No. 126	624	115	-
42201000	Greater Mumbai (M Corp.) (Part)	Ward No. 1772	EB No. 127	371	47	-
42201000	Greater Mumbai (M Corp.) (Part)	Ward No. 1772	EB No. 128	585	138	-
42201000	Greater Mumbai (M Corp.) (Part)	Ward No. 1772	EB No. 129	397	20	-
42201000	Greater Mumbai (M Corp.) (Part)	Ward No. 1772	EB No. 130	538	4	-
42201000	Greater Mumbai (M Corp.) (Part)	Ward No. 1772	EB No. 131	522	-	10
42201000	Greater Mumbai (M Corp.) (Part)	Ward No. 1772	EB No. 132	526	-	6
42201000	Greater Mumbai (M Corp.) (Part)	Ward No. 1772	EB No. 133	499	-	-
42201000	Greater Mumbai (M Corp.) (Part)	Ward No. 1772	EB No. 134	588	-	-
42201000	Greater Mumbai (M Corp.) (Part)	Ward No. 1772	EB No. 135	444	47	5

APPENDIX TO DISTRICT PRIMARY CENSUS ABSTRACT -(Contd.)
TOTAL, SCHEDULED CASTES AND SCHEDULED TRIBES POPULATION - URBAN BLOCK WISE

Location Code	Name of town	Name of ward	Boundaries of urban block/ EB number	Total population	Scheduled Castes population	Scheduled Tribes population
1	2	3	4	5	6	7
42201000	Greater Mumbai (M Corp.) (Part)	Ward No. 1772	EB No. 136	554	-	-
42201000	Greater Mumbai (M Corp.) (Part)	Ward No. 1772	EB No. 137	467	9	2
42201000	Greater Mumbai (M Corp.) (Part)	Ward No. 1772	EB No. 138	560	27	4
42201000	Greater Mumbai (M Corp.) (Part)	Ward No. 1772	EB No. 139	605	11	-
42201000	Greater Mumbai (M Corp.) (Part)	Ward No. 1772	EB No. 140	530	-	8
42201000	Greater Mumbai (M Corp.) (Part)	Ward No. 1772	EB No. 141	548	-	-
42201000	Greater Mumbai (M Corp.) (Part)	Ward No. 1772	EB No. 142	539	19	-
42201000	Greater Mumbai (M Corp.) (Part)	Ward No. 1772	EB No. 143	326	5	-
42201000	Greater Mumbai (M Corp.) (Part)	Ward No. 1772	EB No. 144	570	33	17
42201000	Greater Mumbai (M Corp.) (Part)	Ward No. 1772	EB No. 145	491	8	3
42201000	Greater Mumbai (M Corp.) (Part)	Ward No. 1772	EB No. 146	537	-	-
42201000	Greater Mumbai (M Corp.) (Part)	Ward No. 1772	EB No. 147	535	12	-
42201000	Greater Mumbai (M Corp.) (Part)	Ward No. 1772	EB No. 148	533	-	-
42201000	Greater Mumbai (M Corp.) (Part)	Ward No. 1772	EB No. 149	275	7	-
42201000	Greater Mumbai (M Corp.) (Part)	Ward No. 1772	EB No. 150	297	7	3
42201000	Greater Mumbai (M Corp.) (Part)	Ward No. 1772	EB No. 151	367	10	-
42201000	Greater Mumbai (M Corp.) (Part)	Ward No. 1772	EB No. 152	671	2	3
42201000	Greater Mumbai (M Corp.) (Part)	Ward No. 1772	EB No. 153	511	24	-
42201000	Greater Mumbai (M Corp.) (Part)	Ward No. 1772	EB No. 154	604	17	-
42201000	Greater Mumbai (M Corp.) (Part)	Ward No. 1772	EB No. 155	722	107	-
42201000	Greater Mumbai (M Corp.) (Part)	Ward No. 1772	EB No. 156	508	39	-
42201000	Greater Mumbai (M Corp.) (Part)	Ward No. 1772	EB No. 157	700	54	5
42201000	Greater Mumbai (M Corp.) (Part)	Ward No. 1772	EB No. 158	561	-	-
42201000	Greater Mumbai (M Corp.) (Part)	Ward No. 1772	EB No. 159	547	26	-
42201000	Greater Mumbai (M Corp.) (Part)	Ward No. 1772	EB No. 160	529	39	-
42201000	Greater Mumbai (M Corp.) (Part)	Ward No. 1772	EB No. 161	577	93	-
42201000	Greater Mumbai (M Corp.) (Part)	Ward No. 1772	EB No. 162	489	12	-
42201000	Greater Mumbai (M Corp.) (Part)	Ward No. 1772	EB No. 163	545	20	-
42201000	Greater Mumbai (M Corp.) (Part)	Ward No. 1772	EB No. 164	566	15	-
42201000	Greater Mumbai (M Corp.) (Part)	Ward No. 1772	EB No. 165	570	-	-
42201000	Greater Mumbai (M Corp.) (Part)	Ward No. 1772	EB No. 166	568	8	-
42201000	Greater Mumbai (M Corp.) (Part)	Ward No. 1772	EB No. 167	609	21	7
42201000	Greater Mumbai (M Corp.) (Part)	Ward No. 1772	EB No. 168	444	-	-
42201000	Greater Mumbai (M Corp.) (Part)	Ward No. 1772	EB No. 169	532	39	18
42201000	Greater Mumbai (M Corp.) (Part)	Ward No. 1772	EB No. 170	452	14	-
42201000	Greater Mumbai (M Corp.) (Part)	Ward No. 1772	EB No. 171	297	-	-
42201000	Greater Mumbai (M Corp.) (Part)	Ward No. 1772	EB No. 172	246	4	-
42201000	Greater Mumbai (M Corp.) (Part)	Ward No. 1772	EB No. 173	566	-	-
42201000	Greater Mumbai (M Corp.) (Part)	Ward No. 1772	EB No. 174	657	1	24
42201000	Greater Mumbai (M Corp.) (Part)	Ward No. 1772	EB No. 175	386	13	34
42201000	Greater Mumbai (M Corp.) (Part)	Ward No. 1772	EB No. 176	252	-	-
42201000	Greater Mumbai (M Corp.) (Part)	Ward No. 1772	EB No. 177	262	-	-
42201000	Greater Mumbai (M Corp.) (Part)	Ward No. 1772	EB No. 178	646	-	-
42201000	Greater Mumbai (M Corp.) (Part)	Ward No. 1772	EB No. 179	255	-	-
42201000	Greater Mumbai (M Corp.) (Part)	Ward No. 1773	EB No. 1	665	6	-
42201000	Greater Mumbai (M Corp.) (Part)	Ward No. 1773	EB No. 2	556	25	-

APPENDIX TO DISTRICT PRIMARY CENSUS ABSTRACT -(Contd.)

TOTAL, SCHEDULED CASTES AND SCHEDULED TRIBES POPULATION - URBAN BLOCK WISE

Location Code	Name of town	Name of ward	Boundaries of urban block/ EB number	Total population	Scheduled Castes population	Scheduled Tribes population
1	2	3	4	5	6	7
42201000	Greater Mumbai (M Corp.) (Part)	Ward No. 1773	EB No. 3	628	28	-
42201000	Greater Mumbai (M Corp.) (Part)	Ward No. 1773	EB No. 4	443	9	-
42201000	Greater Mumbai (M Corp.) (Part)	Ward No. 1773	EB No. 5	413	15	-
42201000	Greater Mumbai (M Corp.) (Part)	Ward No. 1773	EB No. 6	532	14	18
42201000	Greater Mumbai (M Corp.) (Part)	Ward No. 1773	EB No. 7	625	5	-
42201000	Greater Mumbai (M Corp.) (Part)	Ward No. 1773	EB No. 8	601	-	-
42201000	Greater Mumbai (M Corp.) (Part)	Ward No. 1773	EB No. 9	569	-	-
42201000	Greater Mumbai (M Corp.) (Part)	Ward No. 1773	EB No. 10	548	-	-
42201000	Greater Mumbai (M Corp.) (Part)	Ward No. 1773	EB No. 11	379	20	-
42201000	Greater Mumbai (M Corp.) (Part)	Ward No. 1773	EB No. 12	476	-	-
42201000	Greater Mumbai (M Corp.) (Part)	Ward No. 1773	EB No. 13	391	4	-
42201000	Greater Mumbai (M Corp.) (Part)	Ward No. 1773	EB No. 14	431	-	-
42201000	Greater Mumbai (M Corp.) (Part)	Ward No. 1773	EB No. 15	597	23	-
42201000	Greater Mumbai (M Corp.) (Part)	Ward No. 1773	EB No. 16	634	30	-
42201000	Greater Mumbai (M Corp.) (Part)	Ward No. 1773	EB No. 17	705	5	8
42201000	Greater Mumbai (M Corp.) (Part)	Ward No. 1773	EB No. 18	566	10	-
42201000	Greater Mumbai (M Corp.) (Part)	Ward No. 1773	EB No. 19	646	78	3
42201000	Greater Mumbai (M Corp.) (Part)	Ward No. 1773	EB No. 20	840	6	34
42201000	Greater Mumbai (M Corp.) (Part)	Ward No. 1773	EB No. 21	719	4	-
42201000	Greater Mumbai (M Corp.) (Part)	Ward No. 1773	EB No. 22	597	-	-
42201000	Greater Mumbai (M Corp.) (Part)	Ward No. 1773	EB No. 23	627	81	25
42201000	Greater Mumbai (M Corp.) (Part)	Ward No. 1773	EB No. 24	658	16	-
42201000	Greater Mumbai (M Corp.) (Part)	Ward No. 1773	EB No. 25	636	-	-
42201000	Greater Mumbai (M Corp.) (Part)	Ward No. 1773	EB No. 26	695	40	-
42201000	Greater Mumbai (M Corp.) (Part)	Ward No. 1773	EB No. 27	485	19	20
42201000	Greater Mumbai (M Corp.) (Part)	Ward No. 1773	EB No. 28	566	31	6
42201000	Greater Mumbai (M Corp.) (Part)	Ward No. 1773	EB No. 29	688	10	-
42201000	Greater Mumbai (M Corp.) (Part)	Ward No. 1773	EB No. 30	629	13	10
42201000	Greater Mumbai (M Corp.) (Part)	Ward No. 1773	EB No. 31	666	11	4
42201000	Greater Mumbai (M Corp.) (Part)	Ward No. 1773	EB No. 32	605	11	-
42201000	Greater Mumbai (M Corp.) (Part)	Ward No. 1773	EB No. 33	543	17	1
42201000	Greater Mumbai (M Corp.) (Part)	Ward No. 1773	EB No. 34	627	45	24
42201000	Greater Mumbai (M Corp.) (Part)	Ward No. 1773	EB No. 35	731	6	-
42201000	Greater Mumbai (M Corp.) (Part)	Ward No. 1773	EB No. 36	532	4	67
42201000	Greater Mumbai (M Corp.) (Part)	Ward No. 1773	EB No. 37	600	-	-
42201000	Greater Mumbai (M Corp.) (Part)	Ward No. 1773	EB No. 38	587	24	-
42201000	Greater Mumbai (M Corp.) (Part)	Ward No. 1773	EB No. 39	565	53	12
42201000	Greater Mumbai (M Corp.) (Part)	Ward No. 1773	EB No. 40	672	22	8
42201000	Greater Mumbai (M Corp.) (Part)	Ward No. 1773	EB No. 41	664	22	18
42201000	Greater Mumbai (M Corp.) (Part)	Ward No. 1773	EB No. 42	599	42	16
42201000	Greater Mumbai (M Corp.) (Part)	Ward No. 1773	EB No. 43	617	24	3
42201000	Greater Mumbai (M Corp.) (Part)	Ward No. 1773	EB No. 44	667	2	5
42201000	Greater Mumbai (M Corp.) (Part)	Ward No. 1773	EB No. 45	627	29	-
42201000	Greater Mumbai (M Corp.) (Part)	Ward No. 1773	EB No. 46	657	21	8
42201000	Greater Mumbai (M Corp.) (Part)	Ward No. 1773	EB No. 47	574	20	16
42201000	Greater Mumbai (M Corp.) (Part)	Ward No. 1773	EB No. 48	599	-	-

APPENDIX TO DISTRICT PRIMARY CENSUS ABSTRACT -(Contd.)

TOTAL, SCHEDULED CASTES AND SCHEDULED TRIBES POPULATION - URBAN BLOCK WISE

Location Code	Name of town	Name of ward	Boundaries of urban block/ EB number	Total population	Scheduled Castes population	Scheduled Tribes population
1	2	3	4	5	6	7
42201000	Greater Mumbai (M Corp.) (Part)	Ward No. 1773	EB No. 49	676	6	30
42201000	Greater Mumbai (M Corp.) (Part)	Ward No. 1773	EB No. 50	547	21	19
42201000	Greater Mumbai (M Corp.) (Part)	Ward No. 1773	EB No. 51	625	15	20
42201000	Greater Mumbai (M Corp.) (Part)	Ward No. 1773	EB No. 52	380	-	-
42201000	Greater Mumbai (M Corp.) (Part)	Ward No. 1773	EB No. 53	505	34	5
42201000	Greater Mumbai (M Corp.) (Part)	Ward No. 1773	EB No. 54	648	4	-
42201000	Greater Mumbai (M Corp.) (Part)	Ward No. 1773	EB No. 55	593	-	-
42201000	Greater Mumbai (M Corp.) (Part)	Ward No. 1773	EB No. 56	622	16	-
42201000	Greater Mumbai (M Corp.) (Part)	Ward No. 1773	EB No. 57	619	10	8
42201000	Greater Mumbai (M Corp.) (Part)	Ward No. 1773	EB No. 58	481	11	-
42201000	Greater Mumbai (M Corp.) (Part)	Ward No. 1773	EB No. 59	404	12	13
42201000	Greater Mumbai (M Corp.) (Part)	Ward No. 1773	EB No. 60	596	47	67
42201000	Greater Mumbai (M Corp.) (Part)	Ward No. 1773	EB No. 61	657	-	-
42201000	Greater Mumbai (M Corp.) (Part)	Ward No. 1773	EB No. 62	641	62	32
42201000	Greater Mumbai (M Corp.) (Part)	Ward No. 1773	EB No. 63	636	6	5
42201000	Greater Mumbai (M Corp.) (Part)	Ward No. 1773	EB No. 64	222	-	9
42201000	Greater Mumbai (M Corp.) (Part)	Ward No. 1773	EB No. 65	489	16	39
42201000	Greater Mumbai (M Corp.) (Part)	Ward No. 1773	EB No. 66	213	54	96
42201000	Greater Mumbai (M Corp.) (Part)	Ward No. 1773	EB No. 67	378	43	205
42201000	Greater Mumbai (M Corp.) (Part)	Ward No. 1773	EB No. 68	481	41	5
42201000	Greater Mumbai (M Corp.) (Part)	Ward No. 1773	EB No. 69	582	19	50
42201000	Greater Mumbai (M Corp.) (Part)	Ward No. 1773	EB No. 70	536	25	162
42201000	Greater Mumbai (M Corp.) (Part)	Ward No. 1773	EB No. 71	346	19	71
42201000	Greater Mumbai (M Corp.) (Part)	Ward No. 1773	EB No. 72	537	6	-
42201000	Greater Mumbai (M Corp.) (Part)	Ward No. 1773	EB No. 73	444	9	-
42201000	Greater Mumbai (M Corp.) (Part)	Ward No. 1773	EB No. 74	512	-	-
42201000	Greater Mumbai (M Corp.) (Part)	Ward No. 1773	EB No. 75	365	1	-
42201000	Greater Mumbai (M Corp.) (Part)	Ward No. 1773	EB No. 76	262	2	-
42201000	Greater Mumbai (M Corp.) (Part)	Ward No. 1773	EB No. 77	266	-	-
42201000	Greater Mumbai (M Corp.) (Part)	Ward No. 1773	EB No. 78	139	-	-
42201000	Greater Mumbai (M Corp.) (Part)	Ward No. 1773	EB No. 79	285	18	-
42201000	Greater Mumbai (M Corp.) (Part)	Ward No. 1773	EB No. 80	31	-	-
42201000	Greater Mumbai (M Corp.) (Part)	Ward No. 1773	EB No. 81	381	5	-
42201000	Greater Mumbai (M Corp.) (Part)	Ward No. 1773	EB No. 82	531	-	-
42201000	Greater Mumbai (M Corp.) (Part)	Ward No. 1773	EB No. 83	363	5	-
42201000	Greater Mumbai (M Corp.) (Part)	Ward No. 1773	EB No. 84	324	5	-
42201000	Greater Mumbai (M Corp.) (Part)	Ward No. 1773	EB No. 85	397	-	-
42201000	Greater Mumbai (M Corp.) (Part)	Ward No. 1773	EB No. 86	471	12	-
42201000	Greater Mumbai (M Corp.) (Part)	Ward No. 1773	EB No. 87	480	19	-
42201000	Greater Mumbai (M Corp.) (Part)	Ward No. 1773	EB No. 88	413	-	-
42201000	Greater Mumbai (M Corp.) (Part)	Ward No. 1773	EB No. 89	587	30	91
42201000	Greater Mumbai (M Corp.) (Part)	Ward No. 1773	EB No. 90	535	27	24
42201000	Greater Mumbai (M Corp.) (Part)	Ward No. 1773	EB No. 91	559	95	-
42201000	Greater Mumbai (M Corp.) (Part)	Ward No. 1773	EB No. 92	712	25	-
42201000	Greater Mumbai (M Corp.) (Part)	Ward No. 1773	EB No. 93	715	38	52
42201000	Greater Mumbai (M Corp.) (Part)	Ward No. 1773	EB No. 94	485	22	-

APPENDIX TO DISTRICT PRIMARY CENSUS ABSTRACT -(Contd.)

TOTAL, SCHEDULED CASTES AND SCHEDULED TRIBES POPULATION - URBAN BLOCK WISE

Location Code	Name of town	Name of ward	Boundaries of urban block/ EB number	Total population	Scheduled Castes population	Scheduled Tribes population
1	2	3	4	5	6	7
42201000	Greater Mumbai (M Corp.) (Part)	Ward No. 1773	EB No. 95	512	102	-
42201000	Greater Mumbai (M Corp.) (Part)	Ward No. 1773	EB No. 96	688	75	-
42201000	Greater Mumbai (M Corp.) (Part)	Ward No. 1773	EB No. 97	650	5	-
42201000	Greater Mumbai (M Corp.) (Part)	Ward No. 1773	EB No. 98	546	20	4
42201000	Greater Mumbai (M Corp.) (Part)	Ward No. 1773	EB No. 99	674	65	4
42201000	Greater Mumbai (M Corp.) (Part)	Ward No. 1773	EB No. 100	640	40	-
42201000	Greater Mumbai (M Corp.) (Part)	Ward No. 1773	EB No. 101	605	75	18
42201000	Greater Mumbai (M Corp.) (Part)	Ward No. 1773	EB No. 102	612	38	-
42201000	Greater Mumbai (M Corp.) (Part)	Ward No. 1773	EB No. 103	553	6	-
42201000	Greater Mumbai (M Corp.) (Part)	Ward No. 1773	EB No. 104	574	8	-
42201000	Greater Mumbai (M Corp.) (Part)	Ward No. 1773	EB No. 105	649	-	-
42201000	Greater Mumbai (M Corp.) (Part)	Ward No. 1773	EB No. 106	535	20	-
42201000	Greater Mumbai (M Corp.) (Part)	Ward No. 1773	EB No. 107	589	29	-
42201000	Greater Mumbai (M Corp.) (Part)	Ward No. 1773	EB No. 108	637	77	6
42201000	Greater Mumbai (M Corp.) (Part)	Ward No. 1773	EB No. 109	633	15	-
42201000	Greater Mumbai (M Corp.) (Part)	Ward No. 1773	EB No. 110	580	18	-
42201000	Greater Mumbai (M Corp.) (Part)	Ward No. 1773	EB No. 111	711	238	-
42201000	Greater Mumbai (M Corp.) (Part)	Ward No. 1773	EB No. 112	632	101	-
42201000	Greater Mumbai (M Corp.) (Part)	Ward No. 1773	EB No. 113	537	44	-
42201000	Greater Mumbai (M Corp.) (Part)	Ward No. 1773	EB No. 114	557	105	-
42201000	Greater Mumbai (M Corp.) (Part)	Ward No. 1773	EB No. 115	527	-	-
42201000	Greater Mumbai (M Corp.) (Part)	Ward No. 1773	EB No. 116	453	22	3
42201000	Greater Mumbai (M Corp.) (Part)	Ward No. 1773	EB No. 117	542	106	25
42201000	Greater Mumbai (M Corp.) (Part)	Ward No. 1773	EB No. 118	412	10	5
42201000	Greater Mumbai (M Corp.) (Part)	Ward No. 1773	EB No. 119	116	-	-
42201000	Greater Mumbai (M Corp.) (Part)	Ward No. 1773	EB No. 120	190	-	-
42201000	Greater Mumbai (M Corp.) (Part)	Ward No. 1773	EB No. 121	572	9	-
42201000	Greater Mumbai (M Corp.) (Part)	Ward No. 1773	EB No. 122	500	-	-
42201000	Greater Mumbai (M Corp.) (Part)	Ward No. 1773	EB No. 123	543	-	-
42201000	Greater Mumbai (M Corp.) (Part)	Ward No. 1773	EB No. 124	569	4	-
42201000	Greater Mumbai (M Corp.) (Part)	Ward No. 1773	EB No. 125	530	5	-
42201000	Greater Mumbai (M Corp.) (Part)	Ward No. 1773	EB No. 126	582	-	-
42201000	Greater Mumbai (M Corp.) (Part)	Ward No. 1773	EB No. 127	708	-	-
42201000	Greater Mumbai (M Corp.) (Part)	Ward No. 1773	EB No. 128	522	5	-
42201000	Greater Mumbai (M Corp.) (Part)	Ward No. 1773	EB No. 129	675	38	5
42201000	Greater Mumbai (M Corp.) (Part)	Ward No. 1773	EB No. 130	637	27	-
42201000	Greater Mumbai (M Corp.) (Part)	Ward No. 1773	EB No. 131	598	49	-
42201000	Greater Mumbai (M Corp.) (Part)	Ward No. 1773	EB No. 132	493	137	-
42201000	Greater Mumbai (M Corp.) (Part)	Ward No. 1773	EB No. 133	326	-	6
42201000	Greater Mumbai (M Corp.) (Part)	Ward No. 1773	EB No. 134	558	44	15
42201000	Greater Mumbai (M Corp.) (Part)	Ward No. 1773	EB No. 135	517	143	14
42201000	Greater Mumbai (M Corp.) (Part)	Ward No. 1773	EB No. 136	572	84	1
42201000	Greater Mumbai (M Corp.) (Part)	Ward No. 1773	EB No. 137	584	48	12
42201000	Greater Mumbai (M Corp.) (Part)	Ward No. 1773	EB No. 138	583	19	-
42201000	Greater Mumbai (M Corp.) (Part)	Ward No. 1773	EB No. 139	627	34	11
42201000	Greater Mumbai (M Corp.) (Part)	Ward No. 1773	EB No. 140	595	18	11

APPENDIX TO DISTRICT PRIMARY CENSUS ABSTRACT -(Contd.)

TOTAL, SCHEDULED CASTES AND SCHEDULED TRIBES POPULATION - URBAN BLOCK WISE

Location Code	Name of town	Name of ward	Boundaries of urban block/ EB number	Total population	Scheduled Castes population	Scheduled Tribes population
1	2	3	4	5	6	7
42201000	Greater Mumbai (M Corp.) (Part)	Ward No. 1773	EB No. 141	674	22	6
42201000	Greater Mumbai (M Corp.) (Part)	Ward No. 1773	EB No. 142	691	40	-
42201000	Greater Mumbai (M Corp.) (Part)	Ward No. 1773	EB No. 143	583	17	-
42201000	Greater Mumbai (M Corp.) (Part)	Ward No. 1773	EB No. 144	645	38	4
42201000	Greater Mumbai (M Corp.) (Part)	Ward No. 1773	EB No. 145	602	13	25
42201000	Greater Mumbai (M Corp.) (Part)	Ward No. 1773	EB No. 146	671	32	5
42201000	Greater Mumbai (M Corp.) (Part)	Ward No. 1773	EB No. 147	524	29	7
42201000	Greater Mumbai (M Corp.) (Part)	Ward No. 1773	EB No. 148	559	87	-
42201000	Greater Mumbai (M Corp.) (Part)	Ward No. 1773	EB No. 149	504	37	21
42201000	Greater Mumbai (M Corp.) (Part)	Ward No. 1773	EB No. 150	498	25	-
42201000	Greater Mumbai (M Corp.) (Part)	Ward No. 1773	EB No. 151	558	2	-
42201000	Greater Mumbai (M Corp.) (Part)	Ward No. 1773	EB No. 152	445	8	-
42201000	Greater Mumbai (M Corp.) (Part)	Ward No. 1773	EB No. 153	541	62	4
42201000	Greater Mumbai (M Corp.) (Part)	Ward No. 1773	EB No. 154	571	16	-
42201000	Greater Mumbai (M Corp.) (Part)	Ward No. 1773	EB No. 155	503	21	-
42201000	Greater Mumbai (M Corp.) (Part)	Ward No. 1773	EB No. 156	571	14	-
42201000	Greater Mumbai (M Corp.) (Part)	Ward No. 1773	EB No. 157	488	38	-
42201000	Greater Mumbai (M Corp.) (Part)	Ward No. 1773	EB No. 158	385	16	-
42201000	Greater Mumbai (M Corp.) (Part)	Ward No. 1773	EB No. 159	577	68	3
42201000	Greater Mumbai (M Corp.) (Part)	Ward No. 1773	EB No. 160	730	49	-
42201000	Greater Mumbai (M Corp.) (Part)	Ward No. 1773	EB No. 161	574	25	13
42201000	Greater Mumbai (M Corp.) (Part)	Ward No. 1773	EB No. 162	829	12	46
42201000	Greater Mumbai (M Corp.) (Part)	Ward No. 1773	EB No. 163	649	9	3
42201000	Greater Mumbai (M Corp.) (Part)	Ward No. 1773	EB No. 164	615	38	-
42201000	Greater Mumbai (M Corp.) (Part)	Ward No. 1773	EB No. 165	365	-	6
42201000	Greater Mumbai (M Corp.) (Part)	Ward No. 1773	EB No. 166	234	-	-
42201000	Greater Mumbai (M Corp.) (Part)	Ward No. 1773	EB No. 167	527	-	17
42201000	Greater Mumbai (M Corp.) (Part)	Ward No. 1773	EB No. 168	380	-	4
42201000	Greater Mumbai (M Corp.) (Part)	Ward No. 1773	EB No. 169	533	-	-
42201000	Greater Mumbai (M Corp.) (Part)	Ward No. 1773	EB No. 170	475	-	-
42201000	Greater Mumbai (M Corp.) (Part)	Ward No. 1773	EB No. 171	410	-	-
42201000	Greater Mumbai (M Corp.) (Part)	Ward No. 1773	EB No. 172	561	31	-
42201000	Greater Mumbai (M Corp.) (Part)	Ward No. 1773	EB No. 173	555	116	-
42201000	Greater Mumbai (M Corp.) (Part)	Ward No. 1773	EB No. 174	520	13	-
42201000	Greater Mumbai (M Corp.) (Part)	Ward No. 1773	EB No. 175	608	10	8
42201000	Greater Mumbai (M Corp.) (Part)	Ward No. 1773	EB No. 176	512	4	55
42201000	Greater Mumbai (M Corp.) (Part)	Ward No. 1773	EB No. 177	329	-	-
42201000	Greater Mumbai (M Corp.) (Part)	Ward No. 1773	EB No. 178	389	18	-
42201000	Greater Mumbai (M Corp.) (Part)	Ward No. 1773	EB No. 179	334	8	4
42201000	Greater Mumbai (M Corp.) (Part)	Ward No. 1773	EB No. 180	462	18	62
42201000	Greater Mumbai (M Corp.) (Part)	Ward No. 1773	EB No. 181	481	116	-
42201000	Greater Mumbai (M Corp.) (Part)	Ward No. 1773	EB No. 182	496	112	36
42201000	Greater Mumbai (M Corp.) (Part)	Ward No. 1773	EB No. 183	449	4	15
42201000	Greater Mumbai (M Corp.) (Part)	Ward No. 1870	EB No. 114	509	5	-
42201000	Greater Mumbai (M Corp.) (Part)	Ward No. 1870	EB No. 115	707	4	-

APPENDIX TO DISTRICT PRIMARY CENSUS ABSTRACT -(Contd.)

TOTAL, SCHEDULED CASTES AND SCHEDULED TRIBES POPULATION - URBAN BLOCK WISE

Location Code	Name of town	Name of ward	Boundaries of urban block/ EB number	Total population	Scheduled Castes population	Scheduled Tribes population
1	2	3	4	5	6	7
42201000	Greater Mumbai (M Corp.) (Part)	Ward No. 1870	EB No. 116	476	-	-
42201000	Greater Mumbai (M Corp.) (Part)	Ward No. 1870	EB No. 117	621	-	-
42201000	Greater Mumbai (M Corp.) (Part)	Ward No. 1870	EB No. 118	735	-	59
42201000	Greater Mumbai (M Corp.) (Part)	Ward No. 1870	EB No. 119	648	16	27
42201000	Greater Mumbai (M Corp.) (Part)	Ward No. 1870	EB No. 120	502	7	-
42201000	Greater Mumbai (M Corp.) (Part)	Ward No. 1870	EB No. 121	556	-	-
42201000	Greater Mumbai (M Corp.) (Part)	Ward No. 1870	EB No. 122	632	-	-
42201000	Greater Mumbai (M Corp.) (Part)	Ward No. 1870	EB No. 123	463	-	24
42201000	Greater Mumbai (M Corp.) (Part)	Ward No. 1870	EB No. 124	505	56	-
42201000	Greater Mumbai (M Corp.) (Part)	Ward No. 1870	EB No. 125	732	17	-
42201000	Greater Mumbai (M Corp.) (Part)	Ward No. 1870	EB No. 126	510	-	-
42201000	Greater Mumbai (M Corp.) (Part)	Ward No. 1870	EB No. 127	490	-	8
42201000	Greater Mumbai (M Corp.) (Part)	Ward No. 1870	EB No. 128	477	-	-
42201000	Greater Mumbai (M Corp.) (Part)	Ward No. 1870	EB No. 129	494	-	-
42201000	Greater Mumbai (M Corp.) (Part)	Ward No. 1870	EB No. 130	597	7	-
42201000	Greater Mumbai (M Corp.) (Part)	Ward No. 1870	EB No. 131	493	-	-
42201000	Greater Mumbai (M Corp.) (Part)	Ward No. 1870	EB No. 132	533	2	-
42201000	Greater Mumbai (M Corp.) (Part)	Ward No. 1870	EB No. 133	666	-	-
42201000	Greater Mumbai (M Corp.) (Part)	Ward No. 1870	EB No. 134	807	18	-
42201000	Greater Mumbai (M Corp.) (Part)	Ward No. 1870	EB No. 135	748	-	5
42201000	Greater Mumbai (M Corp.) (Part)	Ward No. 1870	EB No. 136	647	7	15
42201000	Greater Mumbai (M Corp.) (Part)	Ward No. 1870	EB No. 137	701	4	-
42201000	Greater Mumbai (M Corp.) (Part)	Ward No. 1870	EB No. 138	565	-	-
42201000	Greater Mumbai (M Corp.) (Part)	Ward No. 1870	EB No. 139	569	-	-
42201000	Greater Mumbai (M Corp.) (Part)	Ward No. 1870	EB No. 140	989	-	-
42201000	Greater Mumbai (M Corp.) (Part)	Ward No. 1870	EB No. 141	1,109	19	-
42201000	Greater Mumbai (M Corp.) (Part)	Ward No. 1870	EB No. 142	693	100	162
42201000	Greater Mumbai (M Corp.) (Part)	Ward No. 1870	EB No. 143	583	-	-
42201000	Greater Mumbai (M Corp.) (Part)	Ward No. 1870	EB No. 144	629	-	-
42201000	Greater Mumbai (M Corp.) (Part)	Ward No. 1870	EB No. 145	480	-	-
42201000	Greater Mumbai (M Corp.) (Part)	Ward No. 1870	EB No. 146	615	37	24
42201000	Greater Mumbai (M Corp.) (Part)	Ward No. 1870	EB No. 147	455	-	-
42201000	Greater Mumbai (M Corp.) (Part)	Ward No. 1870	EB No. 148	399	-	-
42201000	Greater Mumbai (M Corp.) (Part)	Ward No. 1870	EB No. 149	578	-	-
42201000	Greater Mumbai (M Corp.) (Part)	Ward No. 1870	EB No. 150	637	30	-
42201000	Greater Mumbai (M Corp.) (Part)	Ward No. 1870	EB No. 151	674	61	-
42201000	Greater Mumbai (M Corp.) (Part)	Ward No. 1870	EB No. 152	473	10	4
42201000	Greater Mumbai (M Corp.) (Part)	Ward No. 1870	EB No. 153	460	74	5
42201000	Greater Mumbai (M Corp.) (Part)	Ward No. 1870	EB No. 154	571	52	-
42201000	Greater Mumbai (M Corp.) (Part)	Ward No. 1870	EB No. 155	381	-	-
42201000	Greater Mumbai (M Corp.) (Part)	Ward No. 1870	EB No. 156	665	-	-
42201000	Greater Mumbai (M Corp.) (Part)	Ward No. 1870	EB No. 157	538	-	-
42201000	Greater Mumbai (M Corp.) (Part)	Ward No. 1870	EB No. 158	334	4	-
42201000	Greater Mumbai (M Corp.) (Part)	Ward No. 1870	EB No. 159	361	-	-
42201000	Greater Mumbai (M Corp.) (Part)	Ward No. 1870	EB No. 160	284	-	-
42201000	Greater Mumbai (M Corp.) (Part)	Ward No. 1870	EB No. 161	238	-	-

APPENDIX TO DISTRICT PRIMARY CENSUS ABSTRACT -(Contd.)

TOTAL, SCHEDULED CASTES AND SCHEDULED TRIBES POPULATION - URBAN BLOCK WISE

Location Code	Name of town	Name of ward	Boundaries of urban block/ EB number	Total population	Scheduled Castes population	Scheduled Tribes population
1	2	3	4	5	6	7
42201000	Greater Mumbai (M Corp.) (Part)	Ward No. 1870	EB No. 162	349	-	-
42201000	Greater Mumbai (M Corp.) (Part)	Ward No. 1870	EB No. 163	359	-	-
42201000	Greater Mumbai (M Corp.) (Part)	Ward No. 1870	EB No. 164	316	-	-
42201000	Greater Mumbai (M Corp.) (Part)	Ward No. 1870	EB No. 165	353	-	3
42201000	Greater Mumbai (M Corp.) (Part)	Ward No. 1870	EB No. 166	309	-	-
42201000	Greater Mumbai (M Corp.) (Part)	Ward No. 1870	EB No. 167	353	13	6
42201000	Greater Mumbai (M Corp.) (Part)	Ward No. 1870	EB No. 168	365	7	64
42201000	Greater Mumbai (M Corp.) (Part)	Ward No. 1870	EB No. 169	403	-	-
42201000	Greater Mumbai (M Corp.) (Part)	Ward No. 1870	EB No. 170	299	-	-
42201000	Greater Mumbai (M Corp.) (Part)	Ward No. 1870	EB No. 171	355	1	-
42201000	Greater Mumbai (M Corp.) (Part)	Ward No. 1870	EB No. 172	354	-	-
42201000	Greater Mumbai (M Corp.) (Part)	Ward No. 1870	EB No. 173	427	-	-
42201000	Greater Mumbai (M Corp.) (Part)	Ward No. 1870	EB No. 174	418	-	-
42201000	Greater Mumbai (M Corp.) (Part)	Ward No. 1870	EB No. 175	385	-	-
42201000	Greater Mumbai (M Corp.) (Part)	Ward No. 1870	EB No. 176	292	-	-
42201000	Greater Mumbai (M Corp.) (Part)	Ward No. 1870	EB No. 177	362	-	-
42201000	Greater Mumbai (M Corp.) (Part)	Ward No. 1870	EB No. 178	370	-	-
42201000	Greater Mumbai (M Corp.) (Part)	Ward No. 1870	EB No. 179	250	-	-
42201000	Greater Mumbai (M Corp.) (Part)	Ward No. 1870	EB No. 180	379	-	-
42201000	Greater Mumbai (M Corp.) (Part)	Ward No. 1870	EB No. 181	334	-	-
42201000	Greater Mumbai (M Corp.) (Part)	Ward No. 1870	EB No. 182	365	8	-
42201000	Greater Mumbai (M Corp.) (Part)	Ward No. 1870	EB No. 183	350	-	-
42201000	Greater Mumbai (M Corp.) (Part)	Ward No. 1870	EB No. 184	303	-	-
42201000	Greater Mumbai (M Corp.) (Part)	Ward No. 1870	EB No. 185	393	21	15
42201000	Greater Mumbai (M Corp.) (Part)	Ward No. 1870	EB No. 186	347	-	-
42201000	Greater Mumbai (M Corp.) (Part)	Ward No. 1870	EB No. 187	235	-	-
42201000	Greater Mumbai (M Corp.) (Part)	Ward No. 1870	EB No. 188	548	7	5
42201000	Greater Mumbai (M Corp.) (Part)	Ward No. 1870	EB No. 189	309	8	-
42201000	Greater Mumbai (M Corp.) (Part)	Ward No. 1870	EB No. 190	407	-	-
42201000	Greater Mumbai (M Corp.) (Part)	Ward No. 1870	EB No. 191	339	-	-
42201000	Greater Mumbai (M Corp.) (Part)	Ward No. 1870	EB No. 192	544	7	-
42201000	Greater Mumbai (M Corp.) (Part)	Ward No. 1870	EB No. 193	381	-	-
42201000	Greater Mumbai (M Corp.) (Part)	Ward No. 1870	EB No. 194	357	-	5
42201000	Greater Mumbai (M Corp.) (Part)	Ward No. 1870	EB No. 195	340	-	2
42201000	Greater Mumbai (M Corp.) (Part)	Ward No. 1870	EB No. 196	418	-	-
42201000	Greater Mumbai (M Corp.) (Part)	Ward No. 1870	EB No. 197	385	8	-
42201000	Greater Mumbai (M Corp.) (Part)	Ward No. 1870	EB No. 198	620	-	-
42201000	Greater Mumbai (M Corp.) (Part)	Ward No. 1870	EB No. 199	697	31	9
42201000	Greater Mumbai (M Corp.) (Part)	Ward No. 1870	EB No. 200	626	15	-
42201000	Greater Mumbai (M Corp.) (Part)	Ward No. 1870	EB No. 201	533	33	-
42201000	Greater Mumbai (M Corp.) (Part)	Ward No. 1870	EB No. 202	539	6	-
42201000	Greater Mumbai (M Corp.) (Part)	Ward No. 1870	EB No. 203	501	7	1
42201000	Greater Mumbai (M Corp.) (Part)	Ward No. 1870	EB No. 204	558	-	-
42201000	Greater Mumbai (M Corp.) (Part)	Ward No. 1870	EB No. 205	544	21	4
42201000	Greater Mumbai (M Corp.) (Part)	Ward No. 1870	EB No. 206	622	116	-
42201000	Greater Mumbai (M Corp.) (Part)	Ward No. 1870	EB No. 207	631	108	4

APPENDIX TO DISTRICT PRIMARY CENSUS ABSTRACT -(Contd.)

TOTAL, SCHEDULED CASTES AND SCHEDULED TRIBES POPULATION - URBAN BLOCK WISE

Location Code	Name of town	Name of ward	Boundaries of urban block/ EB number	Total population	Scheduled Castes population	Scheduled Tribes population
1	2	3	4	5	6	7
42201000	Greater Mumbai (M Corp.) (Part)	Ward No. 1870	EB No. 208	441	5	-
42201000	Greater Mumbai (M Corp.) (Part)	Ward No. 1870	EB No. 209	626	-	-
42201000	Greater Mumbai (M Corp.) (Part)	Ward No. 1870	EB No. 210	558	-	-
42201000	Greater Mumbai (M Corp.) (Part)	Ward No. 1870	EB No. 211	395	-	-
42201000	Greater Mumbai (M Corp.) (Part)	Ward No. 1870	EB No. 212	320	-	-
42201000	Greater Mumbai (M Corp.) (Part)	Ward No. 1870	EB No. 213	421	4	-
42201000	Greater Mumbai (M Corp.) (Part)	Ward No. 1870	EB No. 214	410	-	-
42201000	Greater Mumbai (M Corp.) (Part)	Ward No. 1870	EB No. 215	380	-	-
42201000	Greater Mumbai (M Corp.) (Part)	Ward No. 1870	EB No. 216	525	6	18
42201000	Greater Mumbai (M Corp.) (Part)	Ward No. 1870	EB No. 217	603	3	7
42201000	Greater Mumbai (M Corp.) (Part)	Ward No. 1870	EB No. 218	625	-	-
42201000	Greater Mumbai (M Corp.) (Part)	Ward No. 1870	EB No. 219	611	-	5
42201000	Greater Mumbai (M Corp.) (Part)	Ward No. 1870	EB No. 220	455	-	-
42201000	Greater Mumbai (M Corp.) (Part)	Ward No. 1870	EB No. 221	605	6	-
42201000	Greater Mumbai (M Corp.) (Part)	Ward No. 1870	EB No. 222	536	-	-
42201000	Greater Mumbai (M Corp.) (Part)	Ward No. 1870	EB No. 223	636	7	-
42201000	Greater Mumbai (M Corp.) (Part)	Ward No. 1870	EB No. 224	532	23	-
42201000	Greater Mumbai (M Corp.) (Part)	Ward No. 1870	EB No. 225	621	16	9
42201000	Greater Mumbai (M Corp.) (Part)	Ward No. 1870	EB No. 226	633	19	10
42201000	Greater Mumbai (M Corp.) (Part)	Ward No. 1870	EB No. 227	655	2	-
42201000	Greater Mumbai (M Corp.) (Part)	Ward No. 1870	EB No. 228	666	30	1
42201000	Greater Mumbai (M Corp.) (Part)	Ward No. 1870	EB No. 229	612	57	-
42201000	Greater Mumbai (M Corp.) (Part)	Ward No. 1870	EB No. 230	607	6	-
42201000	Greater Mumbai (M Corp.) (Part)	Ward No. 1870	EB No. 231	618	8	-
42201000	Greater Mumbai (M Corp.) (Part)	Ward No. 1870	EB No. 232	496	5	5
42201000	Greater Mumbai (M Corp.) (Part)	Ward No. 1870	EB No. 233	725	42	5
42201000	Greater Mumbai (M Corp.) (Part)	Ward No. 1870	EB No. 234	603	83	-
42201000	Greater Mumbai (M Corp.) (Part)	Ward No. 1870	EB No. 235	526	19	-
42201000	Greater Mumbai (M Corp.) (Part)	Ward No. 1870	EB No. 236	666	52	11
42201000	Greater Mumbai (M Corp.) (Part)	Ward No. 1870	EB No. 237	561	-	17
42201000	Greater Mumbai (M Corp.) (Part)	Ward No. 1870	EB No. 238	590	49	-
42201000	Greater Mumbai (M Corp.) (Part)	Ward No. 1870	EB No. 239	562	8	87
42201000	Greater Mumbai (M Corp.) (Part)	Ward No. 1870	EB No. 240	451	9	-
42201000	Greater Mumbai (M Corp.) (Part)	Ward No. 1870	EB No. 241	547	16	134
42201000	Greater Mumbai (M Corp.) (Part)	Ward No. 1870	EB No. 242	616	-	5
42201000	Greater Mumbai (M Corp.) (Part)	Ward No. 1870	EB No. 243	464	119	33
42201000	Greater Mumbai (M Corp.) (Part)	Ward No. 1870	EB No. 244	628	-	-
42201000	Greater Mumbai (M Corp.) (Part)	Ward No. 1870	EB No. 245	597	16	30
42201000	Greater Mumbai (M Corp.) (Part)	Ward No. 1870	EB No. 246	566	-	26
42201000	Greater Mumbai (M Corp.) (Part)	Ward No. 1870	EB No. 247	608	11	-
42201000	Greater Mumbai (M Corp.) (Part)	Ward No. 1870	EB No. 248	727	4	3
42201000	Greater Mumbai (M Corp.) (Part)	Ward No. 1870	EB No. 249	507	-	24
42201000	Greater Mumbai (M Corp.) (Part)	Ward No. 1870	EB No. 250	654	15	4
42201000	Greater Mumbai (M Corp.) (Part)	Ward No. 1870	EB No. 251	408	11	7
42201000	Greater Mumbai (M Corp.) (Part)	Ward No. 1870	EB No. 252	594	-	-
42201000	Greater Mumbai (M Corp.) (Part)	Ward No. 1870	EB No. 253	674	13	5

APPENDIX TO DISTRICT PRIMARY CENSUS ABSTRACT -(Contd.)

TOTAL, SCHEDULED CASTES AND SCHEDULED TRIBES POPULATION - URBAN BLOCK WISE

Location Code	Name of town	Name of ward	Boundaries of urban block/ EB number	Total population	Scheduled Castes population	Scheduled Tribes population
1	2	3	4	5	6	7
42201000	Greater Mumbai (M Corp.) (Part)	Ward No. 1870	EB No. 254	629	24	13
42201000	Greater Mumbai (M Corp.) (Part)	Ward No. 1870	EB No. 255	386	16	3
42201000	Greater Mumbai (M Corp.) (Part)	Ward No. 1870	EB No. 256	597	35	14
42201000	Greater Mumbai (M Corp.) (Part)	Ward No. 1870	EB No. 257	612	1	-
42201000	Greater Mumbai (M Corp.) (Part)	Ward No. 1870	EB No. 258	694	172	51
42201000	Greater Mumbai (M Corp.) (Part)	Ward No. 1870	EB No. 259	631	59	-
42201000	Greater Mumbai (M Corp.) (Part)	Ward No. 1870	EB No. 260	379	-	-
42201000	Greater Mumbai (M Corp.) (Part)	Ward No. 1870	EB No. 261	555	11	-
42201000	Greater Mumbai (M Corp.) (Part)	Ward No. 1870	EB No. 262	702	3	-
42201000	Greater Mumbai (M Corp.) (Part)	Ward No. 1870	EB No. 263	602	-	-
42201000	Greater Mumbai (M Corp.) (Part)	Ward No. 1870	EB No. 264	616	30	14
42201000	Greater Mumbai (M Corp.) (Part)	Ward No. 1870	EB No. 265	559	44	14
42201000	Greater Mumbai (M Corp.) (Part)	Ward No. 1870	EB No. 266	781	24	13
42201000	Greater Mumbai (M Corp.) (Part)	Ward No. 1870	EB No. 267	636	34	6
42201000	Greater Mumbai (M Corp.) (Part)	Ward No. 1870	EB No. 268	558	-	-
42201000	Greater Mumbai (M Corp.) (Part)	Ward No. 1870	EB No. 269	677	4	-
42201000	Greater Mumbai (M Corp.) (Part)	Ward No. 1870	EB No. 270	615	43	4
42201000	Greater Mumbai (M Corp.) (Part)	Ward No. 1870	EB No. 271	575	-	-
42201000	Greater Mumbai (M Corp.) (Part)	Ward No. 1870	EB No. 272	399	-	-
42201000	Greater Mumbai (M Corp.) (Part)	Ward No. 1870	EB No. 273	644	12	-
42201000	Greater Mumbai (M Corp.) (Part)	Ward No. 1870	EB No. 274	545	-	-
42201000	Greater Mumbai (M Corp.) (Part)	Ward No. 1870	EB No. 275	683	22	-
42201000	Greater Mumbai (M Corp.) (Part)	Ward No. 1870	EB No. 276	590	11	-
42201000	Greater Mumbai (M Corp.) (Part)	Ward No. 1870	EB No. 277	440	-	-
42201000	Greater Mumbai (M Corp.) (Part)	Ward No. 1870	EB No. 278	828	31	-
42201000	Greater Mumbai (M Corp.) (Part)	Ward No. 1870	EB No. 279	586	6	-
42201000	Greater Mumbai (M Corp.) (Part)	Ward No. 1870	EB No. 280	358	-	-
42201000	Greater Mumbai (M Corp.) (Part)	Ward No. 1870	EB No. 281	475	25	-
42201000	Greater Mumbai (M Corp.) (Part)	Ward No. 1870	EB No. 282	547	3	-
42201000	Greater Mumbai (M Corp.) (Part)	Ward No. 1870	EB No. 283	596	10	4
42201000	Greater Mumbai (M Corp.) (Part)	Ward No. 1873	EB No. 184	412	-	-
42201000	Greater Mumbai (M Corp.) (Part)	Ward No. 1873	EB No. 185	580	-	-
42201000	Greater Mumbai (M Corp.) (Part)	Ward No. 1873	EB No. 186	600	-	-
42201000	Greater Mumbai (M Corp.) (Part)	Ward No. 1873	EB No. 187	649	43	-
42201000	Greater Mumbai (M Corp.) (Part)	Ward No. 1873	EB No. 188	498	-	4
42201000	Greater Mumbai (M Corp.) (Part)	Ward No. 1873	EB No. 189	733	4	-
42201000	Greater Mumbai (M Corp.) (Part)	Ward No. 1873	EB No. 190	505	-	-
42201000	Greater Mumbai (M Corp.) (Part)	Ward No. 1873	EB No. 191	664	13	-
42201000	Greater Mumbai (M Corp.) (Part)	Ward No. 1873	EB No. 192	602	4	-
42201000	Greater Mumbai (M Corp.) (Part)	Ward No. 1873	EB No. 193	554	3	-
42201000	Greater Mumbai (M Corp.) (Part)	Ward No. 1873	EB No. 194	558	5	-
42201000	Greater Mumbai (M Corp.) (Part)	Ward No. 1873	EB No. 195	585	15	4
42201000	Greater Mumbai (M Corp.) (Part)	Ward No. 1873	EB No. 196	653	-	-
42201000	Greater Mumbai (M Corp.) (Part)	Ward No. 1873	EB No. 197	587	-	2
42201000	Greater Mumbai (M Corp.) (Part)	Ward No. 1873	EB No. 198	591	8	25
42201000	Greater Mumbai (M Corp.) (Part)	Ward No. 1873	EB No. 199	672	-	-

APPENDIX TO DISTRICT PRIMARY CENSUS ABSTRACT -(Contd.)

TOTAL, SCHEDULED CASTES AND SCHEDULED TRIBES POPULATION - URBAN BLOCK WISE

Location Code	Name of town	Name of ward	Boundaries of urban block/ EB number	Total population	Scheduled Castes population	Scheduled Tribes population
1	2	3	4	5	6	7
42201000	Greater Mumbai (M Corp.) (Part)	Ward No. 1873	EB No. 200	957	9	-
42201000	Greater Mumbai (M Corp.) (Part)	Ward No. 1873	EB No. 201	457	-	-
42201000	Greater Mumbai (M Corp.) (Part)	Ward No. 1873	EB No. 202	703	5	-
42201000	Greater Mumbai (M Corp.) (Part)	Ward No. 1873	EB No. 203	747	9	-
42201000	Greater Mumbai (M Corp.) (Part)	Ward No. 1873	EB No. 204	674	6	11
42201000	Greater Mumbai (M Corp.) (Part)	Ward No. 1873	EB No. 205	744	7	-
42201000	Greater Mumbai (M Corp.) (Part)	Ward No. 1873	EB No. 206	614	11	-
42201000	Greater Mumbai (M Corp.) (Part)	Ward No. 1873	EB No. 207	611	4	-
42201000	Greater Mumbai (M Corp.) (Part)	Ward No. 1873	EB No. 208	680	-	-
42201000	Greater Mumbai (M Corp.) (Part)	Ward No. 1873	EB No. 209	663	-	-
42201000	Greater Mumbai (M Corp.) (Part)	Ward No. 1873	EB No. 210	779	-	-
42201000	Greater Mumbai (M Corp.) (Part)	Ward No. 1873	EB No. 211	1,105	4	-
42201000	Greater Mumbai (M Corp.) (Part)	Ward No. 1873	EB No. 212	662	25	17
42201000	Greater Mumbai (M Corp.) (Part)	Ward No. 1873	EB No. 213	689	-	-
42201000	Greater Mumbai (M Corp.) (Part)	Ward No. 1873	EB No. 214	519	-	-
42201000	Greater Mumbai (M Corp.) (Part)	Ward No. 1873	EB No. 215	517	-	-
42201000	Greater Mumbai (M Corp.) (Part)	Ward No. 1873	EB No. 216	624	21	13
42201000	Greater Mumbai (M Corp.) (Part)	Ward No. 1873	EB No. 217	614	11	14
42201000	Greater Mumbai (M Corp.) (Part)	Ward No. 1873	EB No. 218	647	-	-
42201000	Greater Mumbai (M Corp.) (Part)	Ward No. 1873	EB No. 219	618	-	-
42201000	Greater Mumbai (M Corp.) (Part)	Ward No. 1873	EB No. 220	758	10	3
42201000	Greater Mumbai (M Corp.) (Part)	Ward No. 1873	EB No. 221	506	7	3
42201000	Greater Mumbai (M Corp.) (Part)	Ward No. 1873	EB No. 222	589	-	-
42201000	Greater Mumbai (M Corp.) (Part)	Ward No. 1873	EB No. 223	651	12	22
42201000	Greater Mumbai (M Corp.) (Part)	Ward No. 1873	EB No. 224	569	-	-
42201000	Greater Mumbai (M Corp.) (Part)	Ward No. 1873	EB No. 225	630	2	-
42201000	Greater Mumbai (M Corp.) (Part)	Ward No. 1873	EB No. 226	598	5	25
42201000	Greater Mumbai (M Corp.) (Part)	Ward No. 1873	EB No. 227	567	18	-
42201000	Greater Mumbai (M Corp.) (Part)	Ward No. 1873	EB No. 228	679	5	-
42201000	Greater Mumbai (M Corp.) (Part)	Ward No. 1873	EB No. 229	485	-	-
42201000	Greater Mumbai (M Corp.) (Part)	Ward No. 1873	EB No. 230	551	-	-
42201000	Greater Mumbai (M Corp.) (Part)	Ward No. 1873	EB No. 231	714	-	-
42201000	Greater Mumbai (M Corp.) (Part)	Ward No. 1873	EB No. 232	732	-	3
42201000	Greater Mumbai (M Corp.) (Part)	Ward No. 1873	EB No. 233	760	13	-
42201000	Greater Mumbai (M Corp.) (Part)	Ward No. 1873	EB No. 234	635	3	-
42201000	Greater Mumbai (M Corp.) (Part)	Ward No. 1873	EB No. 235	639	3	26
42201000	Greater Mumbai (M Corp.) (Part)	Ward No. 1873	EB No. 236	519	-	-
42201000	Greater Mumbai (M Corp.) (Part)	Ward No. 1873	EB No. 237	591	7	-
42201000	Greater Mumbai (M Corp.) (Part)	Ward No. 1873	EB No. 238	630	23	-
42201000	Greater Mumbai (M Corp.) (Part)	Ward No. 1873	EB No. 239	774	-	-
42201000	Greater Mumbai (M Corp.) (Part)	Ward No. 1873	EB No. 240	455	1	-
42201000	Greater Mumbai (M Corp.) (Part)	Ward No. 1873	EB No. 241	496	7	-
42201000	Greater Mumbai (M Corp.) (Part)	Ward No. 1873	EB No. 242	466	2	-
42201000	Greater Mumbai (M Corp.) (Part)	Ward No. 1873	EB No. 243	597	-	-
42201000	Greater Mumbai (M Corp.) (Part)	Ward No. 1873	EB No. 244	538	11	-
42201000	Greater Mumbai (M Corp.) (Part)	Ward No. 1873	EB No. 245	632	37	17

APPENDIX TO DISTRICT PRIMARY CENSUS ABSTRACT -(Contd.)
TOTAL, SCHEDULED CASTES AND SCHEDULED TRIBES POPULATION - URBAN BLOCK WISE

Location Code	Name of town	Name of ward	Boundaries of urban block/ EB number	Total population	Scheduled Castes population	Scheduled Tribes population
1	2	3	4	5	6	7
42201000	Greater Mumbai (M Corp.) (Part)	Ward No. 1873	EB No. 246	673	52	30
42201000	Greater Mumbai (M Corp.) (Part)	Ward No. 1873	EB No. 247	631	23	-
42201000	Greater Mumbai (M Corp.) (Part)	Ward No. 1873	EB No. 248	596	298	-
42201000	Greater Mumbai (M Corp.) (Part)	Ward No. 1873	EB No. 249	454	57	-
42201000	Greater Mumbai (M Corp.) (Part)	Ward No. 1873	EB No. 250	563	26	-
42201000	Greater Mumbai (M Corp.) (Part)	Ward No. 1873	EB No. 251	574	45	13
42201000	Greater Mumbai (M Corp.) (Part)	Ward No. 1873	EB No. 252	452	34	-
42201000	Greater Mumbai (M Corp.) (Part)	Ward No. 1873	EB No. 253	584	146	6
42201000	Greater Mumbai (M Corp.) (Part)	Ward No. 1873	EB No. 254	670	53	-
42201000	Greater Mumbai (M Corp.) (Part)	Ward No. 1873	EB No. 255	736	-	-
42201000	Greater Mumbai (M Corp.) (Part)	Ward No. 1873	EB No. 256	553	-	-
42201000	Greater Mumbai (M Corp.) (Part)	Ward No. 1873	EB No. 257	602	-	6
42201000	Greater Mumbai (M Corp.) (Part)	Ward No. 1873	EB No. 258	562	-	-
42201000	Greater Mumbai (M Corp.) (Part)	Ward No. 1873	EB No. 259	495	20	-
42201000	Greater Mumbai (M Corp.) (Part)	Ward No. 1873	EB No. 260	489	40	24
42201000	Greater Mumbai (M Corp.) (Part)	Ward No. 1873	EB No. 261	578	10	-
42201000	Greater Mumbai (M Corp.) (Part)	Ward No. 1873	EB No. 262	663	-	-
42201000	Greater Mumbai (M Corp.) (Part)	Ward No. 1873	EB No. 263	545	-	-
42201000	Greater Mumbai (M Corp.) (Part)	Ward No. 1873	EB No. 264	541	-	-
42201000	Greater Mumbai (M Corp.) (Part)	Ward No. 1873	EB No. 265	394	-	-
42201000	Greater Mumbai (M Corp.) (Part)	Ward No. 1873	EB No. 266	553	29	-
42201000	Greater Mumbai (M Corp.) (Part)	Ward No. 1873	EB No. 267	639	-	-
42201000	Greater Mumbai (M Corp.) (Part)	Ward No. 1873	EB No. 268	536	24	-
42201000	Greater Mumbai (M Corp.) (Part)	Ward No. 1873	EB No. 269	586	25	-
42201000	Greater Mumbai (M Corp.) (Part)	Ward No. 1873	EB No. 270	358	-	9
42201000	Greater Mumbai (M Corp.) (Part)	Ward No. 1873	EB No. 271	457	12	-
42201000	Greater Mumbai (M Corp.) (Part)	Ward No. 1873	EB No. 272	456	-	-
42201000	Greater Mumbai (M Corp.) (Part)	Ward No. 1873	EB No. 273	631	28	13
42201000	Greater Mumbai (M Corp.) (Part)	Ward No. 1873	EB No. 274	595	-	45
42201000	Greater Mumbai (M Corp.) (Part)	Ward No. 1873	EB No. 275	580	14	-
42201000	Greater Mumbai (M Corp.) (Part)	Ward No. 1873	EB No. 276	472	19	-
42201000	Greater Mumbai (M Corp.) (Part)	Ward No. 1873	EB No. 277	766	-	23
42201000	Greater Mumbai (M Corp.) (Part)	Ward No. 1873	EB No. 278	632	-	8
42201000	Greater Mumbai (M Corp.) (Part)	Ward No. 1873	EB No. 279	580	6	-
42201000	Greater Mumbai (M Corp.) (Part)	Ward No. 1873	EB No. 280	674	-	-
42201000	Greater Mumbai (M Corp.) (Part)	Ward No. 1873	EB No. 281	561	6	-
42201000	Greater Mumbai (M Corp.) (Part)	Ward No. 1873	EB No. 282	705	-	-
42201000	Greater Mumbai (M Corp.) (Part)	Ward No. 1873	EB No. 283	577	36	16
42201000	Greater Mumbai (M Corp.) (Part)	Ward No. 1873	EB No. 284	769	-	-
42201000	Greater Mumbai (M Corp.) (Part)	Ward No. 1873	EB No. 285	766	-	-
42201000	Greater Mumbai (M Corp.) (Part)	Ward No. 1873	EB No. 286	686	-	-
42201000	Greater Mumbai (M Corp.) (Part)	Ward No. 1873	EB No. 287	646	-	-
42201000	Greater Mumbai (M Corp.) (Part)	Ward No. 1873	EB No. 288	650	4	13
42201000	Greater Mumbai (M Corp.) (Part)	Ward No. 1873	EB No. 289	616	-	12
42201000	Greater Mumbai (M Corp.) (Part)	Ward No. 1873	EB No. 290	620	55	14
42201000	Greater Mumbai (M Corp.) (Part)	Ward No. 1873	EB No. 291	810	-	-

APPENDIX TO DISTRICT PRIMARY CENSUS ABSTRACT -(Contd.)

TOTAL, SCHEDULED CASTES AND SCHEDULED TRIBES POPULATION - URBAN BLOCK WISE

Location Code	Name of town	Name of ward	Boundaries of urban block/ EB number	Total population	Scheduled Castes population	Scheduled Tribes population
1	2	3	4	5	6	7
42201000	Greater Mumbai (M Corp.) (Part)	Ward No. 1873	EB No. 292	665	13	-
42201000	Greater Mumbai (M Corp.) (Part)	Ward No. 1873	EB No. 293	603	5	2
42201000	Greater Mumbai (M Corp.) (Part)	Ward No. 1873	EB No. 294	655	-	-
42201000	Greater Mumbai (M Corp.) (Part)	Ward No. 1873	EB No. 295	639	4	-
42201000	Greater Mumbai (M Corp.) (Part)	Ward No. 1873	EB No. 296	673	-	-
42201000	Greater Mumbai (M Corp.) (Part)	Ward No. 1873	EB No. 297	551	-	40
42201000	Greater Mumbai (M Corp.) (Part)	Ward No. 1873	EB No. 298	643	-	5
42201000	Greater Mumbai (M Corp.) (Part)	Ward No. 1873	EB No. 299	588	-	-
42201000	Greater Mumbai (M Corp.) (Part)	Ward No. 1873	EB No. 300	554	12	-
42201000	Greater Mumbai (M Corp.) (Part)	Ward No. 1873	EB No. 301	669	8	19
42201000	Greater Mumbai (M Corp.) (Part)	Ward No. 1873	EB No. 302	540	-	-
42201000	Greater Mumbai (M Corp.) (Part)	Ward No. 1873	EB No. 303	457	5	-
42201000	Greater Mumbai (M Corp.) (Part)	Ward No. 1873	EB No. 304	696	13	-
42201000	Greater Mumbai (M Corp.) (Part)	Ward No. 1873	EB No. 305	761	-	-
42201000	Greater Mumbai (M Corp.) (Part)	Ward No. 1873	EB No. 306	619	-	-
42201000	Greater Mumbai (M Corp.) (Part)	Ward No. 1873	EB No. 307	541	-	-
42201000	Greater Mumbai (M Corp.) (Part)	Ward No. 1873	EB No. 308	606	-	-
42201000	Greater Mumbai (M Corp.) (Part)	Ward No. 1873	EB No. 309	573	-	-
42201000	Greater Mumbai (M Corp.) (Part)	Ward No. 1873	EB No. 310	564	-	-
42201000	Greater Mumbai (M Corp.) (Part)	Ward No. 1873	EB No. 311	657	4	-
42201000	Greater Mumbai (M Corp.) (Part)	Ward No. 1873	EB No. 312	670	4	-
42201000	Greater Mumbai (M Corp.) (Part)	Ward No. 1873	EB No. 313	637	8	5
42201000	Greater Mumbai (M Corp.) (Part)	Ward No. 1873	EB No. 314	736	21	-
42201000	Greater Mumbai (M Corp.) (Part)	Ward No. 1873	EB No. 315	503	-	-
42201000	Greater Mumbai (M Corp.) (Part)	Ward No. 1873	EB No. 316	663	-	-
42201000	Greater Mumbai (M Corp.) (Part)	Ward No. 1873	EB No. 317	623	-	13
42201000	Greater Mumbai (M Corp.) (Part)	Ward No. 1873	EB No. 318	551	54	-
42201000	Greater Mumbai (M Corp.) (Part)	Ward No. 1873	EB No. 319	399	-	-
42201000	Greater Mumbai (M Corp.) (Part)	Ward No. 1873	EB No. 320	384	20	-
42201000	Greater Mumbai (M Corp.) (Part)	Ward No. 1873	EB No. 321	567	12	-
42201000	Greater Mumbai (M Corp.) (Part)	Ward No. 1873	EB No. 322	410	-	-
42201000	Greater Mumbai (M Corp.) (Part)	Ward No. 1873	EB No. 323	487	9	-
42201000	Greater Mumbai (M Corp.) (Part)	Ward No. 1873	EB No. 324	483	5	16
42201000	Greater Mumbai (M Corp.) (Part)	Ward No. 1873	EB No. 325	530	48	12
42201000	Greater Mumbai (M Corp.) (Part)	Ward No. 1873	EB No. 326	444	-	-
42201000	Greater Mumbai (M Corp.) (Part)	Ward No. 1873	EB No. 327	648	2	-
42201000	Greater Mumbai (M Corp.) (Part)	Ward No. 1873	EB No. 328	545	14	-
42201000	Greater Mumbai (M Corp.) (Part)	Ward No. 1873	EB No. 329	491	11	-
42201000	Greater Mumbai (M Corp.) (Part)	Ward No. 1873	EB No. 330	510	4	-
42201000	Greater Mumbai (M Corp.) (Part)	Ward No. 1873	EB No. 331	382	6	-
42201000	Greater Mumbai (M Corp.) (Part)	Ward No. 1873	EB No. 332	490	24	-
42201000	Greater Mumbai (M Corp.) (Part)	Ward No. 1873	EB No. 333	413	4	-
42201000	Greater Mumbai (M Corp.) (Part)	Ward No. 1873	EB No. 334	497	1	-
42201000	Greater Mumbai (M Corp.) (Part)	Ward No. 1873	EB No. 335	523	-	4
42201000	Greater Mumbai (M Corp.) (Part)	Ward No. 1873	EB No. 336	593	16	4
42201000	Greater Mumbai (M Corp.) (Part)	Ward No. 1873	EB No. 337	563	-	-

APPENDIX TO DISTRICT PRIMARY CENSUS ABSTRACT -(Contd.)

TOTAL, SCHEDULED CASTES AND SCHEDULED TRIBES POPULATION - URBAN BLOCK WISE

Location Code	Name of town	Name of ward	Boundaries of urban block/ EB number	Total population	Scheduled Castes population	Scheduled Tribes population
1	2	3	4	5	6	7
42201000	Greater Mumbai (M Corp.) (Part)	Ward No. 1873	EB No. 338	562	6	-
42201000	Greater Mumbai (M Corp.) (Part)	Ward No. 1873	EB No. 339	439	-	-
42201000	Greater Mumbai (M Corp.) (Part)	Ward No. 1873	EB No. 340	583	8	-
42201000	Greater Mumbai (M Corp.) (Part)	Ward No. 1873	EB No. 341	639	-	-
42201000	Greater Mumbai (M Corp.) (Part)	Ward No. 1873	EB No. 342	571	9	-
42201000	Greater Mumbai (M Corp.) (Part)	Ward No. 1873	EB No. 343	680	-	-
42201000	Greater Mumbai (M Corp.) (Part)	Ward No. 1873	EB No. 344	511	2	-
42201000	Greater Mumbai (M Corp.) (Part)	Ward No. 1873	EB No. 345	643	8	-
42201000	Greater Mumbai (M Corp.) (Part)	Ward No. 1873	EB No. 346	504	11	-
42201000	Greater Mumbai (M Corp.) (Part)	Ward No. 1873	EB No. 347	603	-	-
42201000	Greater Mumbai (M Corp.) (Part)	Ward No. 1873	EB No. 348	350	-	3
42201000	Greater Mumbai (M Corp.) (Part)	Ward No. 1873	EB No. 349	598	8	6
42201000	Greater Mumbai (M Corp.) (Part)	Ward No. 1873	EB No. 350	966	40	-
42201000	Greater Mumbai (M Corp.) (Part)	Ward No. 1873	EB No. 351	579	31	-
42201000	Greater Mumbai (M Corp.) (Part)	Ward No. 1873	EB No. 352	580	15	5
42201000	Greater Mumbai (M Corp.) (Part)	Ward No. 1873	EB No. 353	583	-	4
42201000	Greater Mumbai (M Corp.) (Part)	Ward No. 1873	EB No. 354	545	-	43
42201000	Greater Mumbai (M Corp.) (Part)	Ward No. 1873	EB No. 355	574	76	16
42201000	Greater Mumbai (M Corp.) (Part)	Ward No. 1873	EB No. 356	456	12	21
42201000	Greater Mumbai (M Corp.) (Part)	Ward No. 1873	EB No. 357	537	9	-
42201000	Greater Mumbai (M Corp.) (Part)	Ward No. 1873	EB No. 358	544	2	-
42201000	Greater Mumbai (M Corp.) (Part)	Ward No. 1873	EB No. 359	619	16	4
42201000	Greater Mumbai (M Corp.) (Part)	Ward No. 1873	EB No. 360	605	5	14
42201000	Greater Mumbai (M Corp.) (Part)	Ward No. 1873	EB No. 361	666	3	3
42201000	Greater Mumbai (M Corp.) (Part)	Ward No. 1873	EB No. 362	588	6	10
42201000	Greater Mumbai (M Corp.) (Part)	Ward No. 1873	EB No. 363	720	10	5
42201000	Greater Mumbai (M Corp.) (Part)	Ward No. 1873	EB No. 364	636	9	-
42201000	Greater Mumbai (M Corp.) (Part)	Ward No. 1873	EB No. 365	748	29	-
42201000	Greater Mumbai (M Corp.) (Part)	Ward No. 1873	EB No. 366	558	36	34
42201000	Greater Mumbai (M Corp.) (Part)	Ward No. 1873	EB No. 367	649	17	-
42201000	Greater Mumbai (M Corp.) (Part)	Ward No. 1873	EB No. 368	686	2	4
42201000	Greater Mumbai (M Corp.) (Part)	Ward No. 1873	EB No. 369	668	8	21
42201000	Greater Mumbai (M Corp.) (Part)	Ward No. 1873	EB No. 370	660	62	21
42201000	Greater Mumbai (M Corp.) (Part)	Ward No. 1873	EB No. 371	646	-	-
42201000	Greater Mumbai (M Corp.) (Part)	Ward No. 1873	EB No. 372	651	10	17
42201000	Greater Mumbai (M Corp.) (Part)	Ward No. 1873	EB No. 373	624	16	15
42201000	Greater Mumbai (M Corp.) (Part)	Ward No. 1873	EB No. 374	479	-	-
42201000	Greater Mumbai (M Corp.) (Part)	Ward No. 1873	EB No. 375	613	-	2
42201000	Greater Mumbai (M Corp.) (Part)	Ward No. 1873	EB No. 376	660	5	44
42201000	Greater Mumbai (M Corp.) (Part)	Ward No. 1873	EB No. 377	597	-	6
42201000	Greater Mumbai (M Corp.) (Part)	Ward No. 1873	EB No. 378	616	5	7
42201000	Greater Mumbai (M Corp.) (Part)	Ward No. 1873	EB No. 379	617	10	44
42201000	Greater Mumbai (M Corp.) (Part)	Ward No. 1873	EB No. 380	720	-	11
42201000	Greater Mumbai (M Corp.) (Part)	Ward No. 1873	EB No. 381	633	-	11
42201000	Greater Mumbai (M Corp.) (Part)	Ward No. 1873	EB No. 382	591	-	13
42201000	Greater Mumbai (M Corp.) (Part)	Ward No. 1873	EB No. 383	678	-	-

APPENDIX TO DISTRICT PRIMARY CENSUS ABSTRACT -(Contd.)

TOTAL, SCHEDULED CASTES AND SCHEDULED TRIBES POPULATION - URBAN BLOCK WISE

Location Code	Name of town	Name of ward	Boundaries of urban block/ EB number	Total population	Scheduled Castes population	Scheduled Tribes population
1	2	3	4	5	6	7
42201000	Greater Mumbai (M Corp.) (Part)	Ward No. 1873	EB No. 384	656	20	-
42201000	Greater Mumbai (M Corp.) (Part)	Ward No. 1873	EB No. 385	796	7	14
42201000	Greater Mumbai (M Corp.) (Part)	Ward No. 1873	EB No. 386	579	25	29
42201000	Greater Mumbai (M Corp.) (Part)	Ward No. 1873	EB No. 387	570	4	-
42201000	Greater Mumbai (M Corp.) (Part)	Ward No. 1873	EB No. 388	640	4	-
42201000	Greater Mumbai (M Corp.) (Part)	Ward No. 1873	EB No. 389	577	-	-
42201000	Greater Mumbai (M Corp.) (Part)	Ward No. 1873	EB No. 390	598	-	-
42201000	Greater Mumbai (M Corp.) (Part)	Ward No. 1873	EB No. 391	558	10	15
42201000	Greater Mumbai (M Corp.) (Part)	Ward No. 1873	EB No. 392	570	-	-
42201000	Greater Mumbai (M Corp.) (Part)	Ward No. 1873	EB No. 393	597	4	-
42201000	Greater Mumbai (M Corp.) (Part)	Ward No. 1873	EB No. 394	437	4	-
42201000	Greater Mumbai (M Corp.) (Part)	Ward No. 1873	EB No. 395	620	-	-
42201000	Greater Mumbai (M Corp.) (Part)	Ward No. 1873	EB No. 396	448	-	-
42201000	Greater Mumbai (M Corp.) (Part)	Ward No. 1873	EB No. 397	412	7	4
42201000	Greater Mumbai (M Corp.) (Part)	Ward No. 1873	EB No. 398	594	19	7
42201000	Greater Mumbai (M Corp.) (Part)	Ward No. 1873	EB No. 399	562	-	7
42201000	Greater Mumbai (M Corp.) (Part)	Ward No. 1873	EB No. 400	550	8	4
42201000	Greater Mumbai (M Corp.) (Part)	Ward No. 1873	EB No. 401	611	13	11
42201000	Greater Mumbai (M Corp.) (Part)	Ward No. 1873	EB No. 402	450	-	5
42201000	Greater Mumbai (M Corp.) (Part)	Ward No. 1873	EB No. 403	586	-	-
42201000	Greater Mumbai (M Corp.) (Part)	Ward No. 1873	EB No. 404	471	5	-
42201000	Greater Mumbai (M Corp.) (Part)	Ward No. 1873	EB No. 405	581	7	-
42201000	Greater Mumbai (M Corp.) (Part)	Ward No. 1874	EB No. 1	514	5	-
42201000	Greater Mumbai (M Corp.) (Part)	Ward No. 1874	EB No. 2	583	5	10
42201000	Greater Mumbai (M Corp.) (Part)	Ward No. 1874	EB No. 3	557	5	-
42201000	Greater Mumbai (M Corp.) (Part)	Ward No. 1874	EB No. 4	594	-	-
42201000	Greater Mumbai (M Corp.) (Part)	Ward No. 1874	EB No. 5	567	-	-
42201000	Greater Mumbai (M Corp.) (Part)	Ward No. 1874	EB No. 6	565	-	-
42201000	Greater Mumbai (M Corp.) (Part)	Ward No. 1874	EB No. 7	544	37	-
42201000	Greater Mumbai (M Corp.) (Part)	Ward No. 1874	EB No. 8	566	-	-
42201000	Greater Mumbai (M Corp.) (Part)	Ward No. 1874	EB No. 9	623	13	19
42201000	Greater Mumbai (M Corp.) (Part)	Ward No. 1874	EB No. 10	621	23	-
42201000	Greater Mumbai (M Corp.) (Part)	Ward No. 1874	EB No. 11	604	12	-
42201000	Greater Mumbai (M Corp.) (Part)	Ward No. 1874	EB No. 12	552	3	-
42201000	Greater Mumbai (M Corp.) (Part)	Ward No. 1874	EB No. 13	506	7	-
42201000	Greater Mumbai (M Corp.) (Part)	Ward No. 1874	EB No. 14	669	7	5
42201000	Greater Mumbai (M Corp.) (Part)	Ward No. 1874	EB No. 15	589	13	2
42201000	Greater Mumbai (M Corp.) (Part)	Ward No. 1874	EB No. 16	637	4	27
42201000	Greater Mumbai (M Corp.) (Part)	Ward No. 1874	EB No. 17	610	21	-
42201000	Greater Mumbai (M Corp.) (Part)	Ward No. 1874	EB No. 18	636	8	36
42201000	Greater Mumbai (M Corp.) (Part)	Ward No. 1874	EB No. 19	715	-	11
42201000	Greater Mumbai (M Corp.) (Part)	Ward No. 1874	EB No. 20	573	2	-
42201000	Greater Mumbai (M Corp.) (Part)	Ward No. 1874	EB No. 21	396	-	-
42201000	Greater Mumbai (M Corp.) (Part)	Ward No. 1874	EB No. 22	679	6	-
42201000	Greater Mumbai (M Corp.) (Part)	Ward No. 1874	EB No. 23	542	18	8
42201000	Greater Mumbai (M Corp.) (Part)	Ward No. 1874	EB No. 24	532	-	-

APPENDIX TO DISTRICT PRIMARY CENSUS ABSTRACT -(Contd.)

TOTAL, SCHEDULED CASTES AND SCHEDULED TRIBES POPULATION - URBAN BLOCK WISE

Location Code	Name of town	Name of ward	Boundaries of urban block/ EB number	Total population	Scheduled Castes population	Scheduled Tribes population
1	2	3	4	5	6	7
42201000	Greater Mumbai (M Corp.) (Part)	Ward No. 1874	EB No. 25	665	-	-
42201000	Greater Mumbai (M Corp.) (Part)	Ward No. 1874	EB No. 26	551	5	12
42201000	Greater Mumbai (M Corp.) (Part)	Ward No. 1874	EB No. 27	435	-	-
42201000	Greater Mumbai (M Corp.) (Part)	Ward No. 1874	EB No. 28	570	7	5
42201000	Greater Mumbai (M Corp.) (Part)	Ward No. 1874	EB No. 29	533	8	14
42201000	Greater Mumbai (M Corp.) (Part)	Ward No. 1874	EB No. 30	581	3	93
42201000	Greater Mumbai (M Corp.) (Part)	Ward No. 1874	EB No. 31	681	40	51
42201000	Greater Mumbai (M Corp.) (Part)	Ward No. 1874	EB No. 32	483	15	-
42201000	Greater Mumbai (M Corp.) (Part)	Ward No. 1874	EB No. 33	640	26	1
42201000	Greater Mumbai (M Corp.) (Part)	Ward No. 1874	EB No. 34	583	26	3
42201000	Greater Mumbai (M Corp.) (Part)	Ward No. 1874	EB No. 35	592	13	-
42201000	Greater Mumbai (M Corp.) (Part)	Ward No. 1874	EB No. 36	525	8	-
42201000	Greater Mumbai (M Corp.) (Part)	Ward No. 1874	EB No. 37	658	12	-
42201000	Greater Mumbai (M Corp.) (Part)	Ward No. 1874	EB No. 38	562	-	-
42201000	Greater Mumbai (M Corp.) (Part)	Ward No. 1874	EB No. 39	600	-	-
42201000	Greater Mumbai (M Corp.) (Part)	Ward No. 1874	EB No. 40	732	-	-
42201000	Greater Mumbai (M Corp.) (Part)	Ward No. 1874	EB No. 41	576	4	-
42201000	Greater Mumbai (M Corp.) (Part)	Ward No. 1874	EB No. 42	1,061	39	6
42201000	Greater Mumbai (M Corp.) (Part)	Ward No. 1874	EB No. 43	519	30	-
42201000	Greater Mumbai (M Corp.) (Part)	Ward No. 1874	EB No. 44	681	62	-
42201000	Greater Mumbai (M Corp.) (Part)	Ward No. 1874	EB No. 45	640	97	27
42201000	Greater Mumbai (M Corp.) (Part)	Ward No. 1874	EB No. 46	711	50	2
42201000	Greater Mumbai (M Corp.) (Part)	Ward No. 1874	EB No. 47	622	19	-
42201000	Greater Mumbai (M Corp.) (Part)	Ward No. 1874	EB No. 48	610	18	-
42201000	Greater Mumbai (M Corp.) (Part)	Ward No. 1874	EB No. 49	638	-	-
42201000	Greater Mumbai (M Corp.) (Part)	Ward No. 1874	EB No. 50	493	-	-
42201000	Greater Mumbai (M Corp.) (Part)	Ward No. 1874	EB No. 51	795	68	16
42201000	Greater Mumbai (M Corp.) (Part)	Ward No. 1874	EB No. 52	561	239	-
42201000	Greater Mumbai (M Corp.) (Part)	Ward No. 1874	EB No. 53	599	-	-
42201000	Greater Mumbai (M Corp.) (Part)	Ward No. 1874	EB No. 54	650	-	-
42201000	Greater Mumbai (M Corp.) (Part)	Ward No. 1874	EB No. 55	555	5	-
42201000	Greater Mumbai (M Corp.) (Part)	Ward No. 1874	EB No. 56	650	9	4
42201000	Greater Mumbai (M Corp.) (Part)	Ward No. 1874	EB No. 57	635	4	-
42201000	Greater Mumbai (M Corp.) (Part)	Ward No. 1874	EB No. 58	611	20	-
42201000	Greater Mumbai (M Corp.) (Part)	Ward No. 1874	EB No. 59	533	35	-
42201000	Greater Mumbai (M Corp.) (Part)	Ward No. 1874	EB No. 60	475	4	-
42201000	Greater Mumbai (M Corp.) (Part)	Ward No. 1874	EB No. 61	571	34	-
42201000	Greater Mumbai (M Corp.) (Part)	Ward No. 1874	EB No. 62	572	16	-
42201000	Greater Mumbai (M Corp.) (Part)	Ward No. 1874	EB No. 63	473	75	11
42201000	Greater Mumbai (M Corp.) (Part)	Ward No. 1874	EB No. 64	791	94	-
42201000	Greater Mumbai (M Corp.) (Part)	Ward No. 1874	EB No. 65	483	-	-
42201000	Greater Mumbai (M Corp.) (Part)	Ward No. 1874	EB No. 66	597	-	-
42201000	Greater Mumbai (M Corp.) (Part)	Ward No. 1874	EB No. 67	552	-	-
42201000	Greater Mumbai (M Corp.) (Part)	Ward No. 1874	EB No. 68	470	104	-
42201000	Greater Mumbai (M Corp.) (Part)	Ward No. 1874	EB No. 69	596	6	-
42201000	Greater Mumbai (M Corp.) (Part)	Ward No. 1874	EB No. 70	479	-	-

APPENDIX TO DISTRICT PRIMARY CENSUS ABSTRACT -(Contd.)

TOTAL, SCHEDULED CASTES AND SCHEDULED TRIBES POPULATION - URBAN BLOCK WISE

Location Code	Name of town	Name of ward	Boundaries of urban block/ EB number	Total population	Scheduled Castes population	Scheduled Tribes population
1	2	3	4	5	6	7
42201000	Greater Mumbai (M Corp.) (Part)	Ward No. 1874	EB No. 71	572	28	-
42201000	Greater Mumbai (M Corp.) (Part)	Ward No. 1874	EB No. 72	514	-	-
42201000	Greater Mumbai (M Corp.) (Part)	Ward No. 1874	EB No. 73	572	31	-
42201000	Greater Mumbai (M Corp.) (Part)	Ward No. 1874	EB No. 74	492	15	-
42201000	Greater Mumbai (M Corp.) (Part)	Ward No. 1874	EB No. 75	622	26	-
42201000	Greater Mumbai (M Corp.) (Part)	Ward No. 1874	EB No. 76	687	131	23
42201000	Greater Mumbai (M Corp.) (Part)	Ward No. 1874	EB No. 77	477	-	-
42201000	Greater Mumbai (M Corp.) (Part)	Ward No. 1874	EB No. 78	556	68	42
42201000	Greater Mumbai (M Corp.) (Part)	Ward No. 1874	EB No. 79	601	21	6
42201000	Greater Mumbai (M Corp.) (Part)	Ward No. 1874	EB No. 80	435	52	-
42201000	Greater Mumbai (M Corp.) (Part)	Ward No. 1874	EB No. 81	619	79	-
42201000	Greater Mumbai (M Corp.) (Part)	Ward No. 1874	EB No. 82	549	141	53
42201000	Greater Mumbai (M Corp.) (Part)	Ward No. 1874	EB No. 83	453	28	-
42201000	Greater Mumbai (M Corp.) (Part)	Ward No. 1874	EB No. 84	499	57	4
42201000	Greater Mumbai (M Corp.) (Part)	Ward No. 1874	EB No. 85	452	88	-
42201000	Greater Mumbai (M Corp.) (Part)	Ward No. 1874	EB No. 86	552	77	25
42201000	Greater Mumbai (M Corp.) (Part)	Ward No. 1874	EB No. 87	463	-	-
42201000	Greater Mumbai (M Corp.) (Part)	Ward No. 1874	EB No. 88	725	12	3
42201000	Greater Mumbai (M Corp.) (Part)	Ward No. 1874	EB No. 89	480	-	-
42201000	Greater Mumbai (M Corp.) (Part)	Ward No. 1874	EB No. 90	562	-	-
42201000	Greater Mumbai (M Corp.) (Part)	Ward No. 1874	EB No. 91	652	-	-
42201000	Greater Mumbai (M Corp.) (Part)	Ward No. 1874	EB No. 92	576	-	-
42201000	Greater Mumbai (M Corp.) (Part)	Ward No. 1874	EB No. 93	619	17	-
42201000	Greater Mumbai (M Corp.) (Part)	Ward No. 1874	EB No. 94	553	-	-
42201000	Greater Mumbai (M Corp.) (Part)	Ward No. 1874	EB No. 95	696	-	-
42201000	Greater Mumbai (M Corp.) (Part)	Ward No. 1874	EB No. 96	614	-	-
42201000	Greater Mumbai (M Corp.) (Part)	Ward No. 1874	EB No. 97	531	-	-
42201000	Greater Mumbai (M Corp.) (Part)	Ward No. 1874	EB No. 98	569	1	-
42201000	Greater Mumbai (M Corp.) (Part)	Ward No. 1874	EB No. 99	482	18	6
42201000	Greater Mumbai (M Corp.) (Part)	Ward No. 1874	EB No. 100	554	-	-
42201000	Greater Mumbai (M Corp.) (Part)	Ward No. 1874	EB No. 101	477	-	-
42201000	Greater Mumbai (M Corp.) (Part)	Ward No. 1874	EB No. 102	433	-	-
42201000	Greater Mumbai (M Corp.) (Part)	Ward No. 1874	EB No. 103	415	-	-
42201000	Greater Mumbai (M Corp.) (Part)	Ward No. 1874	EB No. 104	546	-	-
42201000	Greater Mumbai (M Corp.) (Part)	Ward No. 1874	EB No. 105	659	77	5
42201000	Greater Mumbai (M Corp.) (Part)	Ward No. 1874	EB No. 106	717	8	11
42201000	Greater Mumbai (M Corp.) (Part)	Ward No. 1874	EB No. 107	653	49	-
42201000	Greater Mumbai (M Corp.) (Part)	Ward No. 1874	EB No. 108	638	35	-
42201000	Greater Mumbai (M Corp.) (Part)	Ward No. 1874	EB No. 109	498	-	-
42201000	Greater Mumbai (M Corp.) (Part)	Ward No. 1874	EB No. 110	605	13	-
42201000	Greater Mumbai (M Corp.) (Part)	Ward No. 1874	EB No. 111	462	93	49
42201000	Greater Mumbai (M Corp.) (Part)	Ward No. 1874	EB No. 112	516	-	-
42201000	Greater Mumbai (M Corp.) (Part)	Ward No. 1874	EB No. 113	505	-	-
42201000	Greater Mumbai (M Corp.) (Part)	Ward No. 1874	EB No. 114	481	-	-
42201000	Greater Mumbai (M Corp.) (Part)	Ward No. 1874	EB No. 115	626	-	-
42201000	Greater Mumbai (M Corp.) (Part)	Ward No. 1874	EB No. 116	586	-	-

APPENDIX TO DISTRICT PRIMARY CENSUS ABSTRACT -(Contd.)

TOTAL, SCHEDULED CASTES AND SCHEDULED TRIBES POPULATION - URBAN BLOCK WISE

Location Code	Name of town	Name of ward	Boundaries of urban block/ EB number	Total population	Scheduled Castes population	Scheduled Tribes population
1	2	3	4	5	6	7
42201000	Greater Mumbai (M Corp.) (Part)	Ward No. 1874	EB No. 117	610	-	-
42201000	Greater Mumbai (M Corp.) (Part)	Ward No. 1874	EB No. 118	573	-	-
42201000	Greater Mumbai (M Corp.) (Part)	Ward No. 1874	EB No. 119	712	22	-
42201000	Greater Mumbai (M Corp.) (Part)	Ward No. 1874	EB No. 120	532	54	7
42201000	Greater Mumbai (M Corp.) (Part)	Ward No. 1874	EB No. 121	501	-	-
42201000	Greater Mumbai (M Corp.) (Part)	Ward No. 1874	EB No. 122	571	4	-
42201000	Greater Mumbai (M Corp.) (Part)	Ward No. 1874	EB No. 123	544	12	-
42201000	Greater Mumbai (M Corp.) (Part)	Ward No. 1874	EB No. 124	531	4	-
42201000	Greater Mumbai (M Corp.) (Part)	Ward No. 1874	EB No. 125	472	7	6
42201000	Greater Mumbai (M Corp.) (Part)	Ward No. 1874	EB No. 126	595	17	5
42201000	Greater Mumbai (M Corp.) (Part)	Ward No. 1874	EB No. 127	530	-	22
42201000	Greater Mumbai (M Corp.) (Part)	Ward No. 1874	EB No. 128	612	-	-
42201000	Greater Mumbai (M Corp.) (Part)	Ward No. 1874	EB No. 129	612	-	6
42201000	Greater Mumbai (M Corp.) (Part)	Ward No. 1874	EB No. 130	776	-	-
42201000	Greater Mumbai (M Corp.) (Part)	Ward No. 1874	EB No. 131	666	-	-
42201000	Greater Mumbai (M Corp.) (Part)	Ward No. 1874	EB No. 132	598	5	-
42201000	Greater Mumbai (M Corp.) (Part)	Ward No. 1874	EB No. 133	519	26	43
42201000	Greater Mumbai (M Corp.) (Part)	Ward No. 1874	EB No. 134	527	5	72
42201000	Greater Mumbai (M Corp.) (Part)	Ward No. 1874	EB No. 135	453	-	-
42201000	Greater Mumbai (M Corp.) (Part)	Ward No. 1874	EB No. 136	620	20	-
42201000	Greater Mumbai (M Corp.) (Part)	Ward No. 1874	EB No. 137	567	9	6
42201000	Greater Mumbai (M Corp.) (Part)	Ward No. 1874	EB No. 138	580	-	-
42201000	Greater Mumbai (M Corp.) (Part)	Ward No. 1874	EB No. 139	569	-	-
42201000	Greater Mumbai (M Corp.) (Part)	Ward No. 1874	EB No. 140	544	-	-
42201000	Greater Mumbai (M Corp.) (Part)	Ward No. 1874	EB No. 141	527	4	-
42201000	Greater Mumbai (M Corp.) (Part)	Ward No. 1874	EB No. 142	590	-	26
42201000	Greater Mumbai (M Corp.) (Part)	Ward No. 1874	EB No. 143	534	-	-
42201000	Greater Mumbai (M Corp.) (Part)	Ward No. 1874	EB No. 144	504	12	-
42201000	Greater Mumbai (M Corp.) (Part)	Ward No. 1874	EB No. 145	568	4	-
42201000	Greater Mumbai (M Corp.) (Part)	Ward No. 1874	EB No. 146	457	-	-
42201000	Greater Mumbai (M Corp.) (Part)	Ward No. 1874	EB No. 147	538	-	-
42201000	Greater Mumbai (M Corp.) (Part)	Ward No. 1874	EB No. 148	515	-	-
42201000	Greater Mumbai (M Corp.) (Part)	Ward No. 1874	EB No. 149	471	-	-
42201000	Greater Mumbai (M Corp.) (Part)	Ward No. 1874	EB No. 150	482	4	20
42201000	Greater Mumbai (M Corp.) (Part)	Ward No. 1874	EB No. 151	451	5	-
42201000	Greater Mumbai (M Corp.) (Part)	Ward No. 1874	EB No. 152	475	8	-
42201000	Greater Mumbai (M Corp.) (Part)	Ward No. 1874	EB No. 153	622	-	-
42201000	Greater Mumbai (M Corp.) (Part)	Ward No. 1874	EB No. 154	527	5	-
42201000	Greater Mumbai (M Corp.) (Part)	Ward No. 1874	EB No. 155	516	9	19
42201000	Greater Mumbai (M Corp.) (Part)	Ward No. 1874	EB No. 156	598	8	14
42201000	Greater Mumbai (M Corp.) (Part)	Ward No. 1874	EB No. 157	553	11	-
42201000	Greater Mumbai (M Corp.) (Part)	Ward No. 1874	EB No. 158	557	5	17
42201000	Greater Mumbai (M Corp.) (Part)	Ward No. 1874	EB No. 159	707	20	-
42201000	Greater Mumbai (M Corp.) (Part)	Ward No. 1874	EB No. 160	584	-	6
42201000	Greater Mumbai (M Corp.) (Part)	Ward No. 1874	EB No. 161	554	-	11
42201000	Greater Mumbai (M Corp.) (Part)	Ward No. 1874	EB No. 162	508	8	-

APPENDIX TO DISTRICT PRIMARY CENSUS ABSTRACT -(Contd.)

TOTAL, SCHEDULED CASTES AND SCHEDULED TRIBES POPULATION - URBAN BLOCK WISE

Location Code	Name of town	Name of ward	Boundaries of urban block/ EB number	Total population	Scheduled Castes population	Scheduled Tribes population
1	2	3	4	5	6	7
42201000	Greater Mumbai (M Corp.) (Part)	Ward No. 1874	EB No. 163	673	-	-
42201000	Greater Mumbai (M Corp.) (Part)	Ward No. 1874	EB No. 164	563	-	-
42201000	Greater Mumbai (M Corp.) (Part)	Ward No. 1874	EB No. 165	630	-	12
42201000	Greater Mumbai (M Corp.) (Part)	Ward No. 1874	EB No. 166	615	-	-
42201000	Greater Mumbai (M Corp.) (Part)	Ward No. 1874	EB No. 167	589	-	-
42201000	Greater Mumbai (M Corp.) (Part)	Ward No. 1874	EB No. 168	548	-	-
42201000	Greater Mumbai (M Corp.) (Part)	Ward No. 1874	EB No. 169	671	3	-
42201000	Greater Mumbai (M Corp.) (Part)	Ward No. 1874	EB No. 170	606	21	-
42201000	Greater Mumbai (M Corp.) (Part)	Ward No. 1874	EB No. 171	684	-	-
42201000	Greater Mumbai (M Corp.) (Part)	Ward No. 1874	EB No. 172	670	5	6
42201000	Greater Mumbai (M Corp.) (Part)	Ward No. 1874	EB No. 173	569	5	1
42201000	Greater Mumbai (M Corp.) (Part)	Ward No. 1874	EB No. 174	499	16	-
42201000	Greater Mumbai (M Corp.) (Part)	Ward No. 1874	EB No. 175	478	6	-
42201000	Greater Mumbai (M Corp.) (Part)	Ward No. 1874	EB No. 176	607	9	17
42201000	Greater Mumbai (M Corp.) (Part)	Ward No. 1874	EB No. 177	522	30	12
42201000	Greater Mumbai (M Corp.) (Part)	Ward No. 1874	EB No. 178	532	12	-
42201000	Greater Mumbai (M Corp.) (Part)	Ward No. 1874	EB No. 179	544	9	-
42201000	Greater Mumbai (M Corp.) (Part)	Ward No. 1874	EB No. 181	562	-	-
42201000	Greater Mumbai (M Corp.) (Part)	Ward No. 1874	EB No. 182	586	18	21
42201000	Greater Mumbai (M Corp.) (Part)	Ward No. 1874	EB No. 183	630	-	-
42201000	Greater Mumbai (M Corp.) (Part)	Ward No. 1874	EB No. 184	564	-	-
42201000	Greater Mumbai (M Corp.) (Part)	Ward No. 1874	EB No. 185	570	-	4
42201000	Greater Mumbai (M Corp.) (Part)	Ward No. 1874	EB No. 186	570	-	-
42201000	Greater Mumbai (M Corp.) (Part)	Ward No. 1874	EB No. 187	497	4	4
42201000	Greater Mumbai (M Corp.) (Part)	Ward No. 1874	EB No. 188	602	-	-
42201000	Greater Mumbai (M Corp.) (Part)	Ward No. 1874	EB No. 189	548	-	-
42201000	Greater Mumbai (M Corp.) (Part)	Ward No. 1874	EB No. 190	571	28	10
42201000	Greater Mumbai (M Corp.) (Part)	Ward No. 1874	EB No. 191	463	17	-
42201000	Greater Mumbai (M Corp.) (Part)	Ward No. 1874	EB No. 192	380	10	-
42201000	Greater Mumbai (M Corp.) (Part)	Ward No. 1874	EB No. 193	573	-	-
42201000	Greater Mumbai (M Corp.) (Part)	Ward No. 1874	EB No. 194	251	12	7
42201000	Greater Mumbai (M Corp.) (Part)	Ward No. 1874	EB No. 195	459	6	-
42201000	Greater Mumbai (M Corp.) (Part)	Ward No. 1874	EB No. 196	583	10	-
42201000	Greater Mumbai (M Corp.) (Part)	Ward No. 1874	EB No. 197	572	36	4
42201000	Greater Mumbai (M Corp.) (Part)	Ward No. 1874	EB No. 198	788	10	10
42201000	Greater Mumbai (M Corp.) (Part)	Ward No. 1874	EB No. 199	283	-	-
42201000	Greater Mumbai (M Corp.) (Part)	Ward No. 1874	EB No. 200	372	4	-
42201000	Greater Mumbai (M Corp.) (Part)	Ward No. 1874	EB No. 201	555	8	-
42201000	Greater Mumbai (M Corp.) (Part)	Ward No. 1874	EB No. 202	391	-	-
42201000	Greater Mumbai (M Corp.) (Part)	Ward No. 1874	EB No. 203	600	10	-
42201000	Greater Mumbai (M Corp.) (Part)	Ward No. 1874	EB No. 204	538	31	47
42201000	Greater Mumbai (M Corp.) (Part)	Ward No. 1874	EB No. 205	551	12	-
42201000	Greater Mumbai (M Corp.) (Part)	Ward No. 1874	EB No. 206	463	-	-
42201000	Greater Mumbai (M Corp.) (Part)	Ward No. 1874	EB No. 207	484	-	-
42201000	Greater Mumbai (M Corp.) (Part)	Ward No. 1874	EB No. 208	576	-	-
42201000	Greater Mumbai (M Corp.) (Part)	Ward No. 1874	EB No. 209	522	-	-

APPENDIX TO DISTRICT PRIMARY CENSUS ABSTRACT -(Contd.)

TOTAL, SCHEDULED CASTES AND SCHEDULED TRIBES POPULATION - URBAN BLOCK WISE

Location Code	Name of town	Name of ward	Boundaries of urban block/ EB number	Total population	Scheduled Castes population	Scheduled Tribes population
1	2	3	4	5	6	7
42201000	Greater Mumbai (M Corp.) (Part)	Ward No. 1874	EB No. 210	579	-	-
42201000	Greater Mumbai (M Corp.) (Part)	Ward No. 1874	EB No. 211	628	-	10
42201000	Greater Mumbai (M Corp.) (Part)	Ward No. 1874	EB No. 212	525	25	21
42201000	Greater Mumbai (M Corp.) (Part)	Ward No. 1874	EB No. 213	665	-	10
42201000	Greater Mumbai (M Corp.) (Part)	Ward No. 1874	EB No. 214	512	-	81
42201000	Greater Mumbai (M Corp.) (Part)	Ward No. 1874	EB No. 215	438	10	1
42201000	Greater Mumbai (M Corp.) (Part)	Ward No. 1874	EB No. 216	254	-	-
42201000	Greater Mumbai (M Corp.) (Part)	Ward No. 1874	EB No. 217	414	-	-
42201000	Greater Mumbai (M Corp.) (Part)	Ward No. 1874	EB No. 218	399	13	3
42201000	Greater Mumbai (M Corp.) (Part)	Ward No. 1874	EB No. 220	355	-	-
42201000	Greater Mumbai (M Corp.) (Part)	Ward No. 1874	EB No. 221	511	12	-
42201000	Greater Mumbai (M Corp.) (Part)	Ward No. 1874	EB No. 222	550	18	4
42201000	Greater Mumbai (M Corp.) (Part)	Ward No. 1874	EB No. 223	398	-	-
42201000	Greater Mumbai (M Corp.) (Part)	Ward No. 1874	EB No. 224	519	-	-
42201000	Greater Mumbai (M Corp.) (Part)	Ward No. 1874	EB No. 225	638	12	3
42201000	Greater Mumbai (M Corp.) (Part)	Ward No. 1874	EB No. 226	471	-	1
42201000	Greater Mumbai (M Corp.) (Part)	Ward No. 1874	EB No. 227	513	32	3
42201000	Greater Mumbai (M Corp.) (Part)	Ward No. 1874	EB No. 228	606	53	44
42201000	Greater Mumbai (M Corp.) (Part)	Ward No. 1874	EB No. 229	578	-	5
42201000	Greater Mumbai (M Corp.) (Part)	Ward No. 1874	EB No. 230	633	12	29
42201000	Greater Mumbai (M Corp.) (Part)	Ward No. 1874	EB No. 231	529	-	-
42201000	Greater Mumbai (M Corp.) (Part)	Ward No. 1874	EB No. 232	633	43	47
42201000	Greater Mumbai (M Corp.) (Part)	Ward No. 1874	EB No. 233	486	-	-
42201000	Greater Mumbai (M Corp.) (Part)	Ward No. 1874	EB No. 234	574	-	-
42201000	Greater Mumbai (M Corp.) (Part)	Ward No. 1874	EB No. 235	492	4	-
42201000	Greater Mumbai (M Corp.) (Part)	Ward No. 1874	EB No. 236	476	-	-
42201000	Greater Mumbai (M Corp.) (Part)	Ward No. 1874	EB No. 237	508	-	-
42201000	Greater Mumbai (M Corp.) (Part)	Ward No. 1874	EB No. 238	633	13	-
42201000	Greater Mumbai (M Corp.) (Part)	Ward No. 1874	EB No. 239	585	-	-
42201000	Greater Mumbai (M Corp.) (Part)	Ward No. 1874	EB No. 240	599	-	-
42201000	Greater Mumbai (M Corp.) (Part)	Ward No. 1874	EB No. 241	516	5	-
42201000	Greater Mumbai (M Corp.) (Part)	Ward No. 1874	EB No. 242	718	3	-
42201000	Greater Mumbai (M Corp.) (Part)	Ward No. 1874	EB No. 243	526	-	-
42201000	Greater Mumbai (M Corp.) (Part)	Ward No. 1874	EB No. 244	659	4	5
42201000	Greater Mumbai (M Corp.) (Part)	Ward No. 1874	EB No. 245	565	7	-
42201000	Greater Mumbai (M Corp.) (Part)	Ward No. 1874	EB No. 246	552	-	-
42201000	Greater Mumbai (M Corp.) (Part)	Ward No. 1874	EB No. 247	579	-	-
42201000	Greater Mumbai (M Corp.) (Part)	Ward No. 1874	EB No. 248	574	-	-
42201000	Greater Mumbai (M Corp.) (Part)	Ward No. 1874	EB No. 249	534	-	-
42201000	Greater Mumbai (M Corp.) (Part)	Ward No. 1874	EB No. 250	546	4	23
42201000	Greater Mumbai (M Corp.) (Part)	Ward No. 1874	EB No. 251	549	10	4
42201000	Greater Mumbai (M Corp.) (Part)	Ward No. 1874	EB No. 252	484	-	-
42201000	Greater Mumbai (M Corp.) (Part)	Ward No. 1874	EB No. 253	1,112	76	7
42201000	Greater Mumbai (M Corp.) (Part)	Ward No. 1975	EB No. 1	615	-	-
42201000	Greater Mumbai (M Corp.) (Part)	Ward No. 1975	EB No. 2	371	23	-

APPENDIX TO DISTRICT PRIMARY CENSUS ABSTRACT -(Contd.)

TOTAL, SCHEDULED CASTES AND SCHEDULED TRIBES POPULATION - URBAN BLOCK WISE

Location Code	Name of town	Name of ward	Boundaries of urban block/ EB number	Total population	Scheduled Castes population	Scheduled Tribes population
1	2	3	4	5	6	7
42201000	Greater Mumbai (M Corp.) (Part)	Ward No. 1975	EB No. 3	597	-	-
42201000	Greater Mumbai (M Corp.) (Part)	Ward No. 1975	EB No. 4	629	-	-
42201000	Greater Mumbai (M Corp.) (Part)	Ward No. 1975	EB No. 5	386	-	-
42201000	Greater Mumbai (M Corp.) (Part)	Ward No. 1975	EB No. 6	695	-	-
42201000	Greater Mumbai (M Corp.) (Part)	Ward No. 1975	EB No. 7	587	-	12
42201000	Greater Mumbai (M Corp.) (Part)	Ward No. 1975	EB No. 8	514	-	7
42201000	Greater Mumbai (M Corp.) (Part)	Ward No. 1975	EB No. 9	510	9	-
42201000	Greater Mumbai (M Corp.) (Part)	Ward No. 1975	EB No. 10	329	5	-
42201000	Greater Mumbai (M Corp.) (Part)	Ward No. 1975	EB No. 11	552	-	-
42201000	Greater Mumbai (M Corp.) (Part)	Ward No. 1975	EB No. 12	408	-	-
42201000	Greater Mumbai (M Corp.) (Part)	Ward No. 1975	EB No. 13	645	-	-
42201000	Greater Mumbai (M Corp.) (Part)	Ward No. 1975	EB No. 14	604	-	-
42201000	Greater Mumbai (M Corp.) (Part)	Ward No. 1975	EB No. 15	440	27	7
42201000	Greater Mumbai (M Corp.) (Part)	Ward No. 1975	EB No. 16	591	5	-
42201000	Greater Mumbai (M Corp.) (Part)	Ward No. 1975	EB No. 17	368	-	-
42201000	Greater Mumbai (M Corp.) (Part)	Ward No. 1975	EB No. 18	554	-	-
42201000	Greater Mumbai (M Corp.) (Part)	Ward No. 1975	EB No. 19	385	-	-
42201000	Greater Mumbai (M Corp.) (Part)	Ward No. 1975	EB No. 20	423	1	-
42201000	Greater Mumbai (M Corp.) (Part)	Ward No. 1975	EB No. 21	619	21	-
42201000	Greater Mumbai (M Corp.) (Part)	Ward No. 1975	EB No. 22	540	35	30
42201000	Greater Mumbai (M Corp.) (Part)	Ward No. 1975	EB No. 23	604	3	-
42201000	Greater Mumbai (M Corp.) (Part)	Ward No. 1975	EB No. 24	584	58	-
42201000	Greater Mumbai (M Corp.) (Part)	Ward No. 1975	EB No. 25	543	71	-
42201000	Greater Mumbai (M Corp.) (Part)	Ward No. 1975	EB No. 26	576	25	-
42201000	Greater Mumbai (M Corp.) (Part)	Ward No. 1975	EB No. 27	670	-	-
42201000	Greater Mumbai (M Corp.) (Part)	Ward No. 1975	EB No. 28	843	20	-
42201000	Greater Mumbai (M Corp.) (Part)	Ward No. 1975	EB No. 29	603	-	-
42201000	Greater Mumbai (M Corp.) (Part)	Ward No. 1975	EB No. 30	627	24	-
42201000	Greater Mumbai (M Corp.) (Part)	Ward No. 1975	EB No. 31	554	-	-
42201000	Greater Mumbai (M Corp.) (Part)	Ward No. 1975	EB No. 32	577	107	3
42201000	Greater Mumbai (M Corp.) (Part)	Ward No. 1975	EB No. 33	391	62	-
42201000	Greater Mumbai (M Corp.) (Part)	Ward No. 1975	EB No. 34	342	-	-
42201000	Greater Mumbai (M Corp.) (Part)	Ward No. 1975	EB No. 35	308	-	-
42201000	Greater Mumbai (M Corp.) (Part)	Ward No. 1975	EB No. 36	652	84	5
42201000	Greater Mumbai (M Corp.) (Part)	Ward No. 1975	EB No. 37	587	-	-
42201000	Greater Mumbai (M Corp.) (Part)	Ward No. 1975	EB No. 38	581	61	-
42201000	Greater Mumbai (M Corp.) (Part)	Ward No. 1975	EB No. 39	605	8	-
42201000	Greater Mumbai (M Corp.) (Part)	Ward No. 1975	EB No. 40	613	-	-
42201000	Greater Mumbai (M Corp.) (Part)	Ward No. 1975	EB No. 41	486	-	-
42201000	Greater Mumbai (M Corp.) (Part)	Ward No. 1975	EB No. 42	714	-	-
42201000	Greater Mumbai (M Corp.) (Part)	Ward No. 1975	EB No. 43	666	-	-
42201000	Greater Mumbai (M Corp.) (Part)	Ward No. 1975	EB No. 44	456	-	-
42201000	Greater Mumbai (M Corp.) (Part)	Ward No. 1975	EB No. 45	509	-	-
42201000	Greater Mumbai (M Corp.) (Part)	Ward No. 1975	EB No. 46	354	-	-
42201000	Greater Mumbai (M Corp.) (Part)	Ward No. 1975	EB No. 47	482	6	-
42201000	Greater Mumbai (M Corp.) (Part)	Ward No. 1975	EB No. 48	463	22	-

APPENDIX TO DISTRICT PRIMARY CENSUS ABSTRACT -(Contd.)

TOTAL, SCHEDULED CASTES AND SCHEDULED TRIBES POPULATION - URBAN BLOCK WISE

Location Code	Name of town	Name of ward	Boundaries of urban block/ EB number	Total population	Scheduled Castes population	Scheduled Tribes population
1	2	3	4	5	6	7
42201000	Greater Mumbai (M Corp.) (Part)	Ward No. 1975	EB No. 49	652	-	-
42201000	Greater Mumbai (M Corp.) (Part)	Ward No. 1975	EB No. 50	672	5	-
42201000	Greater Mumbai (M Corp.) (Part)	Ward No. 1975	EB No. 51	681	6	-
42201000	Greater Mumbai (M Corp.) (Part)	Ward No. 1975	EB No. 52	695	-	-
42201000	Greater Mumbai (M Corp.) (Part)	Ward No. 1975	EB No. 53	837	-	-
42201000	Greater Mumbai (M Corp.) (Part)	Ward No. 1975	EB No. 54	614	-	-
42201000	Greater Mumbai (M Corp.) (Part)	Ward No. 1975	EB No. 55	584	9	-
42201000	Greater Mumbai (M Corp.) (Part)	Ward No. 1975	EB No. 56	612	118	-
42201000	Greater Mumbai (M Corp.) (Part)	Ward No. 1975	EB No. 57	578	69	-
42201000	Greater Mumbai (M Corp.) (Part)	Ward No. 1975	EB No. 58	635	54	-
42201000	Greater Mumbai (M Corp.) (Part)	Ward No. 1975	EB No. 59	555	154	-
42201000	Greater Mumbai (M Corp.) (Part)	Ward No. 1975	EB No. 60	647	114	1
42201000	Greater Mumbai (M Corp.) (Part)	Ward No. 1975	EB No. 61	429	84	-
42201000	Greater Mumbai (M Corp.) (Part)	Ward No. 1975	EB No. 62	447	70	-
42201000	Greater Mumbai (M Corp.) (Part)	Ward No. 1975	EB No. 63	607	119	-
42201000	Greater Mumbai (M Corp.) (Part)	Ward No. 1975	EB No. 64	568	68	-
42201000	Greater Mumbai (M Corp.) (Part)	Ward No. 1975	EB No. 65	619	112	-
42201000	Greater Mumbai (M Corp.) (Part)	Ward No. 1975	EB No. 66	627	51	4
42201000	Greater Mumbai (M Corp.) (Part)	Ward No. 1975	EB No. 67	593	77	-
42201000	Greater Mumbai (M Corp.) (Part)	Ward No. 1975	EB No. 68	351	80	-
42201000	Greater Mumbai (M Corp.) (Part)	Ward No. 1975	EB No. 69	369	23	-
42201000	Greater Mumbai (M Corp.) (Part)	Ward No. 1975	EB No. 70	460	22	8
42201000	Greater Mumbai (M Corp.) (Part)	Ward No. 1975	EB No. 71	382	22	-
42201000	Greater Mumbai (M Corp.) (Part)	Ward No. 1975	EB No. 72	426	5	-
42201000	Greater Mumbai (M Corp.) (Part)	Ward No. 1975	EB No. 73	614	63	-
42201000	Greater Mumbai (M Corp.) (Part)	Ward No. 1975	EB No. 74	555	57	-
42201000	Greater Mumbai (M Corp.) (Part)	Ward No. 1975	EB No. 75	485	86	-
42201000	Greater Mumbai (M Corp.) (Part)	Ward No. 1975	EB No. 76	423	6	-
42201000	Greater Mumbai (M Corp.) (Part)	Ward No. 1975	EB No. 77	677	91	19
42201000	Greater Mumbai (M Corp.) (Part)	Ward No. 1975	EB No. 78	557	66	-
42201000	Greater Mumbai (M Corp.) (Part)	Ward No. 1975	EB No. 79	552	41	-
42201000	Greater Mumbai (M Corp.) (Part)	Ward No. 1975	EB No. 80	560	-	-
42201000	Greater Mumbai (M Corp.) (Part)	Ward No. 1975	EB No. 81	705	59	20
42201000	Greater Mumbai (M Corp.) (Part)	Ward No. 1975	EB No. 82	755	110	-
42201000	Greater Mumbai (M Corp.) (Part)	Ward No. 1975	EB No. 83	823	133	14
42201000	Greater Mumbai (M Corp.) (Part)	Ward No. 1975	EB No. 84	520	31	-
42201000	Greater Mumbai (M Corp.) (Part)	Ward No. 1975	EB No. 85	545	50	-
42201000	Greater Mumbai (M Corp.) (Part)	Ward No. 1975	EB No. 86	582	35	-
42201000	Greater Mumbai (M Corp.) (Part)	Ward No. 1975	EB No. 87	631	16	-
42201000	Greater Mumbai (M Corp.) (Part)	Ward No. 1975	EB No. 88	555	7	-
42201000	Greater Mumbai (M Corp.) (Part)	Ward No. 1975	EB No. 89	554	-	-
42201000	Greater Mumbai (M Corp.) (Part)	Ward No. 1975	EB No. 90	660	35	-
42201000	Greater Mumbai (M Corp.) (Part)	Ward No. 1975	EB No. 91	685	43	-
42201000	Greater Mumbai (M Corp.) (Part)	Ward No. 1975	EB No. 92	493	-	-
42201000	Greater Mumbai (M Corp.) (Part)	Ward No. 1975	EB No. 93	560	-	-
42201000	Greater Mumbai (M Corp.) (Part)	Ward No. 1975	EB No. 94	687	13	-

APPENDIX TO DISTRICT PRIMARY CENSUS ABSTRACT -(Contd.)

TOTAL, SCHEDULED CASTES AND SCHEDULED TRIBES POPULATION - URBAN BLOCK WISE

Location Code	Name of town	Name of ward	Boundaries of urban block/ EB number	Total population	Scheduled Castes population	Scheduled Tribes population
1	2	3	4	5	6	7
42201000	Greater Mumbai (M Corp.) (Part)	Ward No. 1975	EB No. 95	541	10	-
42201000	Greater Mumbai (M Corp.) (Part)	Ward No. 1975	EB No. 96	631	68	1
42201000	Greater Mumbai (M Corp.) (Part)	Ward No. 1975	EB No. 97	575	43	-
42201000	Greater Mumbai (M Corp.) (Part)	Ward No. 1975	EB No. 98	484	6	-
42201000	Greater Mumbai (M Corp.) (Part)	Ward No. 1975	EB No. 99	381	-	-
42201000	Greater Mumbai (M Corp.) (Part)	Ward No. 1975	EB No. 100	583	298	3
42201000	Greater Mumbai (M Corp.) (Part)	Ward No. 1975	EB No. 101	576	58	7
42201000	Greater Mumbai (M Corp.) (Part)	Ward No. 1975	EB No. 102	557	125	-
42201000	Greater Mumbai (M Corp.) (Part)	Ward No. 1975	EB No. 103	574	42	10
42201000	Greater Mumbai (M Corp.) (Part)	Ward No. 1975	EB No. 104	663	20	-
42201000	Greater Mumbai (M Corp.) (Part)	Ward No. 1975	EB No. 105	663	20	-
42201000	Greater Mumbai (M Corp.) (Part)	Ward No. 1975	EB No. 106	614	53	-
42201000	Greater Mumbai (M Corp.) (Part)	Ward No. 1975	EB No. 107	634	-	-
42201000	Greater Mumbai (M Corp.) (Part)	Ward No. 1975	EB No. 108	520	6	-
42201000	Greater Mumbai (M Corp.) (Part)	Ward No. 1975	EB No. 109	514	89	-
42201000	Greater Mumbai (M Corp.) (Part)	Ward No. 1975	EB No. 110	512	101	-
42201000	Greater Mumbai (M Corp.) (Part)	Ward No. 1975	EB No. 111	628	20	-
42201000	Greater Mumbai (M Corp.) (Part)	Ward No. 1975	EB No. 112	516	14	-
42201000	Greater Mumbai (M Corp.) (Part)	Ward No. 1975	EB No. 113	468	2	-
42201000	Greater Mumbai (M Corp.) (Part)	Ward No. 1975	EB No. 114	598	-	-
42201000	Greater Mumbai (M Corp.) (Part)	Ward No. 1975	EB No. 115	545	35	-
42201000	Greater Mumbai (M Corp.) (Part)	Ward No. 1975	EB No. 116	496	41	8
42201000	Greater Mumbai (M Corp.) (Part)	Ward No. 1975	EB No. 117	561	-	-
42201000	Greater Mumbai (M Corp.) (Part)	Ward No. 1975	EB No. 118	609	-	-
42201000	Greater Mumbai (M Corp.) (Part)	Ward No. 1975	EB No. 119	809	-	-
42201000	Greater Mumbai (M Corp.) (Part)	Ward No. 1975	EB No. 120	654	4	-
42201000	Greater Mumbai (M Corp.) (Part)	Ward No. 1975	EB No. 121	658	2	-
42201000	Greater Mumbai (M Corp.) (Part)	Ward No. 1975	EB No. 122	718	-	-
42201000	Greater Mumbai (M Corp.) (Part)	Ward No. 1975	EB No. 123	701	-	-
42201000	Greater Mumbai (M Corp.) (Part)	Ward No. 1975	EB No. 124	432	-	-
42201000	Greater Mumbai (M Corp.) (Part)	Ward No. 1975	EB No. 125	380	-	-
42201000	Greater Mumbai (M Corp.) (Part)	Ward No. 1975	EB No. 126	553	11	1
42201000	Greater Mumbai (M Corp.) (Part)	Ward No. 1975	EB No. 127	328	7	-
42201000	Greater Mumbai (M Corp.) (Part)	Ward No. 1975	EB No. 128	848	54	-
42201000	Greater Mumbai (M Corp.) (Part)	Ward No. 1975	EB No. 129	1,017	48	-
42201000	Greater Mumbai (M Corp.) (Part)	Ward No. 1975	EB No. 130	782	-	-
42201000	Greater Mumbai (M Corp.) (Part)	Ward No. 1975	EB No. 131	562	-	-
42201000	Greater Mumbai (M Corp.) (Part)	Ward No. 1975	EB No. 132	723	-	-
42201000	Greater Mumbai (M Corp.) (Part)	Ward No. 1975	EB No. 133	647	-	-
42201000	Greater Mumbai (M Corp.) (Part)	Ward No. 1975	EB No. 134	338	-	-
42201000	Greater Mumbai (M Corp.) (Part)	Ward No. 1975	EB No. 135	809	23	-
42201000	Greater Mumbai (M Corp.) (Part)	Ward No. 1975	EB No. 136	602	300	-
42201000	Greater Mumbai (M Corp.) (Part)	Ward No. 1975	EB No. 137	799	85	-
42201000	Greater Mumbai (M Corp.) (Part)	Ward No. 1975	EB No. 138	532	310	10
42201000	Greater Mumbai (M Corp.) (Part)	Ward No. 1975	EB No. 139	718	255	-
42201000	Greater Mumbai (M Corp.) (Part)	Ward No. 1975	EB No. 140	826	194	-

APPENDIX TO DISTRICT PRIMARY CENSUS ABSTRACT -(Contd.)

TOTAL, SCHEDULED CASTES AND SCHEDULED TRIBES POPULATION - URBAN BLOCK WISE

Location Code	Name of town	Name of ward	Boundaries of urban block/ EB number	Total population	Scheduled Castes population	Scheduled Tribes population
1	2	3	4	5	6	7
42201000	Greater Mumbai (M Corp.) (Part)	Ward No. 1975	EB No. 141	614	84	5
42201000	Greater Mumbai (M Corp.) (Part)	Ward No. 1975	EB No. 142	686	170	1
42201000	Greater Mumbai (M Corp.) (Part)	Ward No. 1975	EB No. 143	941	205	-
42201000	Greater Mumbai (M Corp.) (Part)	Ward No. 1975	EB No. 144	804	-	-
42201000	Greater Mumbai (M Corp.) (Part)	Ward No. 1975	EB No. 145	696	-	-
42201000	Greater Mumbai (M Corp.) (Part)	Ward No. 1975	EB No. 146	580	-	-
42201000	Greater Mumbai (M Corp.) (Part)	Ward No. 1975	EB No. 147	620	-	-
42201000	Greater Mumbai (M Corp.) (Part)	Ward No. 1975	EB No. 148	685	19	-
42201000	Greater Mumbai (M Corp.) (Part)	Ward No. 1975	EB No. 149	637	-	-
42201000	Greater Mumbai (M Corp.) (Part)	Ward No. 1975	EB No. 150	598	4	-
42201000	Greater Mumbai (M Corp.) (Part)	Ward No. 1975	EB No. 151	720	-	-
42201000	Greater Mumbai (M Corp.) (Part)	Ward No. 1975	EB No. 152	623	-	-
42201000	Greater Mumbai (M Corp.) (Part)	Ward No. 1975	EB No. 153	444	3	-
42201000	Greater Mumbai (M Corp.) (Part)	Ward No. 1975	EB No. 154	589	-	-
42201000	Greater Mumbai (M Corp.) (Part)	Ward No. 1975	EB No. 155	679	-	-
42201000	Greater Mumbai (M Corp.) (Part)	Ward No. 1975	EB No. 156	604	40	-
42201000	Greater Mumbai (M Corp.) (Part)	Ward No. 1975	EB No. 157	549	-	1
42201000	Greater Mumbai (M Corp.) (Part)	Ward No. 1975	EB No. 158	629	30	-
42201000	Greater Mumbai (M Corp.) (Part)	Ward No. 1975	EB No. 159	594	5	-
42201000	Greater Mumbai (M Corp.) (Part)	Ward No. 1975	EB No. 160	633	11	-
42201000	Greater Mumbai (M Corp.) (Part)	Ward No. 1975	EB No. 161	603	39	6
42201000	Greater Mumbai (M Corp.) (Part)	Ward No. 1975	EB No. 162	539	14	-
42201000	Greater Mumbai (M Corp.) (Part)	Ward No. 1975	EB No. 163	745	42	-
42201000	Greater Mumbai (M Corp.) (Part)	Ward No. 1975	EB No. 164	585	22	-
42201000	Greater Mumbai (M Corp.) (Part)	Ward No. 1975	EB No. 165	651	30	-
42201000	Greater Mumbai (M Corp.) (Part)	Ward No. 1975	EB No. 166	655	9	-
42201000	Greater Mumbai (M Corp.) (Part)	Ward No. 1975	EB No. 167	882	-	-
42201000	Greater Mumbai (M Corp.) (Part)	Ward No. 1975	EB No. 168	665	22	24
42201000	Greater Mumbai (M Corp.) (Part)	Ward No. 1975	EB No. 169	673	11	3
42201000	Greater Mumbai (M Corp.) (Part)	Ward No. 1975	EB No. 170	770	10	-
42201000	Greater Mumbai (M Corp.) (Part)	Ward No. 1975	EB No. 171	571	9	-
42201000	Greater Mumbai (M Corp.) (Part)	Ward No. 1975	EB No. 172	699	69	-
42201000	Greater Mumbai (M Corp.) (Part)	Ward No. 1975	EB No. 173	641	-	1
42201000	Greater Mumbai (M Corp.) (Part)	Ward No. 1975	EB No. 174	585	-	-
42201000	Greater Mumbai (M Corp.) (Part)	Ward No. 1975	EB No. 175	755	32	11
42201000	Greater Mumbai (M Corp.) (Part)	Ward No. 1975	EB No. 176	703	-	-
42201000	Greater Mumbai (M Corp.) (Part)	Ward No. 1975	EB No. 177	756	19	4
42201000	Greater Mumbai (M Corp.) (Part)	Ward No. 1975	EB No. 178	597	-	-
42201000	Greater Mumbai (M Corp.) (Part)	Ward No. 1975	EB No. 179	655	-	-
42201000	Greater Mumbai (M Corp.) (Part)	Ward No. 1975	EB No. 180	644	7	-
42201000	Greater Mumbai (M Corp.) (Part)	Ward No. 1975	EB No. 181	842	30	7
42201000	Greater Mumbai (M Corp.) (Part)	Ward No. 1975	EB No. 182	666	69	-
42201000	Greater Mumbai (M Corp.) (Part)	Ward No. 1975	EB No. 183	697	48	-
42201000	Greater Mumbai (M Corp.) (Part)	Ward No. 1975	EB No. 184	714	84	-
42201000	Greater Mumbai (M Corp.) (Part)	Ward No. 1975	EB No. 185	590	-	-
42201000	Greater Mumbai (M Corp.) (Part)	Ward No. 1975	EB No. 186	627	-	-

APPENDIX TO DISTRICT PRIMARY CENSUS ABSTRACT -(Contd.)

TOTAL, SCHEDULED CASTES AND SCHEDULED TRIBES POPULATION - URBAN BLOCK WISE

Location Code	Name of town	Name of ward	Boundaries of urban block/ EB number	Total population	Scheduled Castes population	Scheduled Tribes population
1	2	3	4	5	6	7
42201000	Greater Mumbai (M Corp.) (Part)	Ward No. 1975	EB No. 187	606	-	-
42201000	Greater Mumbai (M Corp.) (Part)	Ward No. 1975	EB No. 188	642	-	-
42201000	Greater Mumbai (M Corp.) (Part)	Ward No. 1975	EB No. 189	717	23	-
42201000	Greater Mumbai (M Corp.) (Part)	Ward No. 1975	EB No. 190	514	13	11
42201000	Greater Mumbai (M Corp.) (Part)	Ward No. 1975	EB No. 191	629	18	-
42201000	Greater Mumbai (M Corp.) (Part)	Ward No. 1975	EB No. 192	577	-	-
42201000	Greater Mumbai (M Corp.) (Part)	Ward No. 1975	EB No. 193	575	20	-
42201000	Greater Mumbai (M Corp.) (Part)	Ward No. 1975	EB No. 194	480	-	-
42201000	Greater Mumbai (M Corp.) (Part)	Ward No. 1975	EB No. 195	688	-	-
42201000	Greater Mumbai (M Corp.) (Part)	Ward No. 1975	EB No. 196	537	-	-
42201000	Greater Mumbai (M Corp.) (Part)	Ward No. 1975	EB No. 197	692	-	-
42201000	Greater Mumbai (M Corp.) (Part)	Ward No. 1975	EB No. 198	683	-	-
42201000	Greater Mumbai (M Corp.) (Part)	Ward No. 1975	EB No. 199	449	-	1
42201000	Greater Mumbai (M Corp.) (Part)	Ward No. 1975	EB No. 200	347	-	-
42201000	Greater Mumbai (M Corp.) (Part)	Ward No. 1975	EB No. 201	871	-	-
42201000	Greater Mumbai (M Corp.) (Part)	Ward No. 1975	EB No. 202	688	-	-
42201000	Greater Mumbai (M Corp.) (Part)	Ward No. 1975	EB No. 203	625	4	-
42201000	Greater Mumbai (M Corp.) (Part)	Ward No. 1975	EB No. 204	574	-	-
42201000	Greater Mumbai (M Corp.) (Part)	Ward No. 1975	EB No. 205	505	53	31
42201000	Greater Mumbai (M Corp.) (Part)	Ward No. 1975	EB No. 206	491	24	33
42201000	Greater Mumbai (M Corp.) (Part)	Ward No. 1975	EB No. 207	521	4	-
42201000	Greater Mumbai (M Corp.) (Part)	Ward No. 1975	EB No. 208	488	-	-
42201000	Greater Mumbai (M Corp.) (Part)	Ward No. 1975	EB No. 209	782	134	-
42201000	Greater Mumbai (M Corp.) (Part)	Ward No. 1975	EB No. 210	530	83	-
42201000	Greater Mumbai (M Corp.) (Part)	Ward No. 1975	EB No. 211	618	16	-
42201000	Greater Mumbai (M Corp.) (Part)	Ward No. 1975	EB No. 212	608	107	5
42201000	Greater Mumbai (M Corp.) (Part)	Ward No. 1975	EB No. 213	636	65	-
42201000	Greater Mumbai (M Corp.) (Part)	Ward No. 1975	EB No. 214	601	9	-
42201000	Greater Mumbai (M Corp.) (Part)	Ward No. 1975	EB No. 215	432	47	-
42201000	Greater Mumbai (M Corp.) (Part)	Ward No. 1975	EB No. 216	676	22	-
42201000	Greater Mumbai (M Corp.) (Part)	Ward No. 1975	EB No. 217	662	-	-
42201000	Greater Mumbai (M Corp.) (Part)	Ward No. 1975	EB No. 218	545	-	-
42201000	Greater Mumbai (M Corp.) (Part)	Ward No. 1975	EB No. 219	674	41	-
42201000	Greater Mumbai (M Corp.) (Part)	Ward No. 1975	EB No. 220	520	4	-
42201000	Greater Mumbai (M Corp.) (Part)	Ward No. 1975	EB No. 221	570	57	4
42201000	Greater Mumbai (M Corp.) (Part)	Ward No. 1975	EB No. 222	572	38	-
42201000	Greater Mumbai (M Corp.) (Part)	Ward No. 1975	EB No. 223	637	62	-
42201000	Greater Mumbai (M Corp.) (Part)	Ward No. 1975	EB No. 224	522	-	-
42201000	Greater Mumbai (M Corp.) (Part)	Ward No. 1975	EB No. 225	487	-	-
42201000	Greater Mumbai (M Corp.) (Part)	Ward No. 1975	EB No. 226	405	-	-
42201000	Greater Mumbai (M Corp.) (Part)	Ward No. 1975	EB No. 227	624	-	-
42201000	Greater Mumbai (M Corp.) (Part)	Ward No. 1975	EB No. 228	791	-	-
42201000	Greater Mumbai (M Corp.) (Part)	Ward No. 1975	EB No. 229	597	-	-
42201000	Greater Mumbai (M Corp.) (Part)	Ward No. 1975	EB No. 230	710	-	-
42201000	Greater Mumbai (M Corp.) (Part)	Ward No. 1975	EB No. 231	483	-	-
42201000	Greater Mumbai (M Corp.) (Part)	Ward No. 1975	EB No. 232	804	-	-

APPENDIX TO DISTRICT PRIMARY CENSUS ABSTRACT -(Contd.)

TOTAL, SCHEDULED CASTES AND SCHEDULED TRIBES POPULATION - URBAN BLOCK WISE

Location Code	Name of town	Name of ward	Boundaries of urban block/ EB number	Total population	Scheduled Castes population	Scheduled Tribes population
1	2	3	4	5	6	7
42201000	Greater Mumbai (M Corp.) (Part)	Ward No. 1975	EB No. 233	537	-	-
42201000	Greater Mumbai (M Corp.) (Part)	Ward No. 1975	EB No. 234	772	-	-
42201000	Greater Mumbai (M Corp.) (Part)	Ward No. 1975	EB No. 235	638	12	-
42201000	Greater Mumbai (M Corp.) (Part)	Ward No. 1975	EB No. 236	641	-	-
42201000	Greater Mumbai (M Corp.) (Part)	Ward No. 1975	EB No. 237	480	-	-
42201000	Greater Mumbai (M Corp.) (Part)	Ward No. 1975	EB No. 238	427	-	-
42201000	Greater Mumbai (M Corp.) (Part)	Ward No. 1975	EB No. 239	532	1	1
42201000	Greater Mumbai (M Corp.) (Part)	Ward No. 1975	EB No. 240	477	48	3
42201000	Greater Mumbai (M Corp.) (Part)	Ward No. 1976	EB No. 1	580	6	-
42201000	Greater Mumbai (M Corp.) (Part)	Ward No. 1976	EB No. 2	817	1	-
42201000	Greater Mumbai (M Corp.) (Part)	Ward No. 1976	EB No. 3	627	26	11
42201000	Greater Mumbai (M Corp.) (Part)	Ward No. 1976	EB No. 4	817	9	-
42201000	Greater Mumbai (M Corp.) (Part)	Ward No. 1976	EB No. 5	819	17	-
42201000	Greater Mumbai (M Corp.) (Part)	Ward No. 1976	EB No. 6	635	28	-
42201000	Greater Mumbai (M Corp.) (Part)	Ward No. 1976	EB No. 7	599	98	-
42201000	Greater Mumbai (M Corp.) (Part)	Ward No. 1976	EB No. 8	689	-	-
42201000	Greater Mumbai (M Corp.) (Part)	Ward No. 1976	EB No. 9	565	46	5
42201000	Greater Mumbai (M Corp.) (Part)	Ward No. 1976	EB No. 10	770	73	-
42201000	Greater Mumbai (M Corp.) (Part)	Ward No. 1976	EB No. 11	601	14	5
42201000	Greater Mumbai (M Corp.) (Part)	Ward No. 1976	EB No. 12	696	168	-
42201000	Greater Mumbai (M Corp.) (Part)	Ward No. 1976	EB No. 13	726	33	-
42201000	Greater Mumbai (M Corp.) (Part)	Ward No. 1976	EB No. 14	606	8	-
42201000	Greater Mumbai (M Corp.) (Part)	Ward No. 1976	EB No. 15	703	26	-
42201000	Greater Mumbai (M Corp.) (Part)	Ward No. 1976	EB No. 16	668	-	-
42201000	Greater Mumbai (M Corp.) (Part)	Ward No. 1976	EB No. 17	434	22	-
42201000	Greater Mumbai (M Corp.) (Part)	Ward No. 1976	EB No. 18	511	18	-
42201000	Greater Mumbai (M Corp.) (Part)	Ward No. 1976	EB No. 19	483	-	-
42201000	Greater Mumbai (M Corp.) (Part)	Ward No. 1976	EB No. 20	474	30	-
42201000	Greater Mumbai (M Corp.) (Part)	Ward No. 1976	EB No. 21	401	20	-
42201000	Greater Mumbai (M Corp.) (Part)	Ward No. 1976	EB No. 22	700	41	-
42201000	Greater Mumbai (M Corp.) (Part)	Ward No. 1976	EB No. 23	540	29	-
42201000	Greater Mumbai (M Corp.) (Part)	Ward No. 1976	EB No. 24	624	-	-
42201000	Greater Mumbai (M Corp.) (Part)	Ward No. 1976	EB No. 25	506	-	-
42201000	Greater Mumbai (M Corp.) (Part)	Ward No. 1976	EB No. 26	511	77	-
42201000	Greater Mumbai (M Corp.) (Part)	Ward No. 1976	EB No. 27	490	-	10
42201000	Greater Mumbai (M Corp.) (Part)	Ward No. 1976	EB No. 28	576	143	6
42201000	Greater Mumbai (M Corp.) (Part)	Ward No. 1976	EB No. 29	482	4	-
42201000	Greater Mumbai (M Corp.) (Part)	Ward No. 1976	EB No. 30	420	-	-
42201000	Greater Mumbai (M Corp.) (Part)	Ward No. 1976	EB No. 31	420	8	-
42201000	Greater Mumbai (M Corp.) (Part)	Ward No. 1976	EB No. 32	590	31	-
42201000	Greater Mumbai (M Corp.) (Part)	Ward No. 1976	EB No. 33	696	47	-
42201000	Greater Mumbai (M Corp.) (Part)	Ward No. 1976	EB No. 34	490	27	52
42201000	Greater Mumbai (M Corp.) (Part)	Ward No. 1976	EB No. 35	552	-	12
42201000	Greater Mumbai (M Corp.) (Part)	Ward No. 1976	EB No. 36	481	-	-
42201000	Greater Mumbai (M Corp.) (Part)	Ward No. 1976	EB No. 37	452	4	-
42201000	Greater Mumbai (M Corp.) (Part)	Ward No. 1976	EB No. 38	367	29	1

APPENDIX TO DISTRICT PRIMARY CENSUS ABSTRACT -(Contd.)

TOTAL, SCHEDULED CASTES AND SCHEDULED TRIBES POPULATION - URBAN BLOCK WISE

Location Code	Name of town	Name of ward	Boundaries of urban block/ EB number	Total population	Scheduled Castes population	Scheduled Tribes population
1	2	3	4	5	6	7
42201000	Greater Mumbai (M Corp.) (Part)	Ward No. 1977	EB No. 1	609	36	-
42201000	Greater Mumbai (M Corp.) (Part)	Ward No. 1977	EB No. 2	560	43	2
42201000	Greater Mumbai (M Corp.) (Part)	Ward No. 1977	EB No. 3	641	135	-
42201000	Greater Mumbai (M Corp.) (Part)	Ward No. 1977	EB No. 4	591	-	-
42201000	Greater Mumbai (M Corp.) (Part)	Ward No. 1977	EB No. 5	541	95	-
42201000	Greater Mumbai (M Corp.) (Part)	Ward No. 1977	EB No. 6	523	94	-
42201000	Greater Mumbai (M Corp.) (Part)	Ward No. 1977	EB No. 7	487	26	2
42201000	Greater Mumbai (M Corp.) (Part)	Ward No. 1977	EB No. 8	508	14	-
42201000	Greater Mumbai (M Corp.) (Part)	Ward No. 1977	EB No. 9	425	56	4
42201000	Greater Mumbai (M Corp.) (Part)	Ward No. 1977	EB No. 10	416	127	10
42201000	Greater Mumbai (M Corp.) (Part)	Ward No. 1977	EB No. 11	542	45	-
42201000	Greater Mumbai (M Corp.) (Part)	Ward No. 1977	EB No. 12	589	-	-
42201000	Greater Mumbai (M Corp.) (Part)	Ward No. 1977	EB No. 13	473	17	-
42201000	Greater Mumbai (M Corp.) (Part)	Ward No. 1977	EB No. 14	598	58	-
42201000	Greater Mumbai (M Corp.) (Part)	Ward No. 1977	EB No. 15	488	16	-
42201000	Greater Mumbai (M Corp.) (Part)	Ward No. 1977	EB No. 16	529	29	-
42201000	Greater Mumbai (M Corp.) (Part)	Ward No. 1977	EB No. 17	464	11	-
42201000	Greater Mumbai (M Corp.) (Part)	Ward No. 1977	EB No. 18	408	95	12
42201000	Greater Mumbai (M Corp.) (Part)	Ward No. 1977	EB No. 19	493	44	-
42201000	Greater Mumbai (M Corp.) (Part)	Ward No. 1977	EB No. 20	486	22	14
42201000	Greater Mumbai (M Corp.) (Part)	Ward No. 1977	EB No. 21	406	82	2
42201000	Greater Mumbai (M Corp.) (Part)	Ward No. 1977	EB No. 22	644	35	-
42201000	Greater Mumbai (M Corp.) (Part)	Ward No. 1977	EB No. 23	280	26	-
42201000	Greater Mumbai (M Corp.) (Part)	Ward No. 1977	EB No. 24	494	25	10
42201000	Greater Mumbai (M Corp.) (Part)	Ward No. 1977	EB No. 25	524	40	-
42201000	Greater Mumbai (M Corp.) (Part)	Ward No. 1977	EB No. 26	586	56	5
42201000	Greater Mumbai (M Corp.) (Part)	Ward No. 1977	EB No. 27	596	17	9
42201000	Greater Mumbai (M Corp.) (Part)	Ward No. 1977	EB No. 28	649	43	-
42201000	Greater Mumbai (M Corp.) (Part)	Ward No. 1977	EB No. 29	620	30	4
42201000	Greater Mumbai (M Corp.) (Part)	Ward No. 1977	EB No. 30	643	16	-
42201000	Greater Mumbai (M Corp.) (Part)	Ward No. 1977	EB No. 31	542	-	-
42201000	Greater Mumbai (M Corp.) (Part)	Ward No. 1977	EB No. 32	541	118	14
42201000	Greater Mumbai (M Corp.) (Part)	Ward No. 1977	EB No. 33	493	50	-
42201000	Greater Mumbai (M Corp.) (Part)	Ward No. 1977	EB No. 34	601	42	-
42201000	Greater Mumbai (M Corp.) (Part)	Ward No. 1977	EB No. 35	587	-	-
42201000	Greater Mumbai (M Corp.) (Part)	Ward No. 1977	EB No. 36	551	-	-
42201000	Greater Mumbai (M Corp.) (Part)	Ward No. 1977	EB No. 37	672	94	-
42201000	Greater Mumbai (M Corp.) (Part)	Ward No. 1977	EB No. 38	518	35	5
42201000	Greater Mumbai (M Corp.) (Part)	Ward No. 1977	EB No. 39	537	24	-
42201000	Greater Mumbai (M Corp.) (Part)	Ward No. 1977	EB No. 40	531	61	-
42201000	Greater Mumbai (M Corp.) (Part)	Ward No. 1977	EB No. 41	591	65	-
42201000	Greater Mumbai (M Corp.) (Part)	Ward No. 1977	EB No. 42	558	11	-
42201000	Greater Mumbai (M Corp.) (Part)	Ward No. 1977	EB No. 43	534	61	-
42201000	Greater Mumbai (M Corp.) (Part)	Ward No. 1977	EB No. 44	556	72	3
42201000	Greater Mumbai (M Corp.) (Part)	Ward No. 1977	EB No. 45	582	147	-
42201000	Greater Mumbai (M Corp.) (Part)	Ward No. 1977	EB No. 46	564	25	4

APPENDIX TO DISTRICT PRIMARY CENSUS ABSTRACT -(Contd.)
TOTAL, SCHEDULED CASTES AND SCHEDULED TRIBES POPULATION - URBAN BLOCK WISE

Location Code	Name of town	Name of ward	Boundaries of urban block/ EB number	Total population	Scheduled Castes population	Scheduled Tribes population
1	2	3	4	5	6	7
42201000	Greater Mumbai (M Corp.) (Part)	Ward No. 1977	EB No. 47	688	73	15
42201000	Greater Mumbai (M Corp.) (Part)	Ward No. 1977	EB No. 48	675	66	6
42201000	Greater Mumbai (M Corp.) (Part)	Ward No. 1977	EB No. 49	598	23	5
42201000	Greater Mumbai (M Corp.) (Part)	Ward No. 1977	EB No. 50	592	27	-
42201000	Greater Mumbai (M Corp.) (Part)	Ward No. 1977	EB No. 51	612	37	-
42201000	Greater Mumbai (M Corp.) (Part)	Ward No. 1977	EB No. 52	585	53	3
42201000	Greater Mumbai (M Corp.) (Part)	Ward No. 1977	EB No. 53	569	48	5
42201000	Greater Mumbai (M Corp.) (Part)	Ward No. 1977	EB No. 54	547	22	-
42201000	Greater Mumbai (M Corp.) (Part)	Ward No. 1977	EB No. 55	596	4	-
42201000	Greater Mumbai (M Corp.) (Part)	Ward No. 1977	EB No. 56	597	54	-
42201000	Greater Mumbai (M Corp.) (Part)	Ward No. 1977	EB No. 57	537	138	-
42201000	Greater Mumbai (M Corp.) (Part)	Ward No. 1977	EB No. 58	671	36	-
42201000	Greater Mumbai (M Corp.) (Part)	Ward No. 1977	EB No. 59	673	56	-
42201000	Greater Mumbai (M Corp.) (Part)	Ward No. 1977	EB No. 60	524	143	-
42201000	Greater Mumbai (M Corp.) (Part)	Ward No. 1977	EB No. 61	695	-	-
42201000	Greater Mumbai (M Corp.) (Part)	Ward No. 1977	EB No. 62	450	20	-
42201000	Greater Mumbai (M Corp.) (Part)	Ward No. 1977	EB No. 63	450	20	6
42201000	Greater Mumbai (M Corp.) (Part)	Ward No. 1977	EB No. 64	569	7	-
42201000	Greater Mumbai (M Corp.) (Part)	Ward No. 1977	EB No. 65	614	42	-
42201000	Greater Mumbai (M Corp.) (Part)	Ward No. 1977	EB No. 66	385	-	-
42201000	Greater Mumbai (M Corp.) (Part)	Ward No. 1977	EB No. 67	435	-	-
42201000	Greater Mumbai (M Corp.) (Part)	Ward No. 1977	EB No. 68	634	-	-
42201000	Greater Mumbai (M Corp.) (Part)	Ward No. 1977	EB No. 69	421	-	-
42201000	Greater Mumbai (M Corp.) (Part)	Ward No. 1977	EB No. 70	443	-	-
42201000	Greater Mumbai (M Corp.) (Part)	Ward No. 1977	EB No. 71	494	11	-
42201000	Greater Mumbai (M Corp.) (Part)	Ward No. 1977	EB No. 72	301	26	-
42201000	Greater Mumbai (M Corp.) (Part)	Ward No. 1977	EB No. 73	705	11	-
42201000	Greater Mumbai (M Corp.) (Part)	Ward No. 1977	EB No. 74	602	-	-
42201000	Greater Mumbai (M Corp.) (Part)	Ward No. 1977	EB No. 75	586	6	-
42201000	Greater Mumbai (M Corp.) (Part)	Ward No. 1977	EB No. 76	442	7	-
42201000	Greater Mumbai (M Corp.) (Part)	Ward No. 1977	EB No. 77	278	-	-
42201000	Greater Mumbai (M Corp.) (Part)	Ward No. 1977	EB No. 78	471	-	-
42201000	Greater Mumbai (M Corp.) (Part)	Ward No. 1977	EB No. 79	577	169	-
42201000	Greater Mumbai (M Corp.) (Part)	Ward No. 1977	EB No. 80	542	69	-
42201000	Greater Mumbai (M Corp.) (Part)	Ward No. 1977	EB No. 81	703	178	14
42201000	Greater Mumbai (M Corp.) (Part)	Ward No. 1977	EB No. 82	423	20	-
42201000	Greater Mumbai (M Corp.) (Part)	Ward No. 1977	EB No. 83	512	-	-
42201000	Greater Mumbai (M Corp.) (Part)	Ward No. 1977	EB No. 84	786	113	10
42201000	Greater Mumbai (M Corp.) (Part)	Ward No. 1977	EB No. 85	511	99	6
42201000	Greater Mumbai (M Corp.) (Part)	Ward No. 1977	EB No. 86	562	43	11
42201000	Greater Mumbai (M Corp.) (Part)	Ward No. 1977	EB No. 87	539	24	-
42201000	Greater Mumbai (M Corp.) (Part)	Ward No. 1977	EB No. 88	568	12	-
42201000	Greater Mumbai (M Corp.) (Part)	Ward No. 1977	EB No. 89	597	4	-
42201000	Greater Mumbai (M Corp.) (Part)	Ward No. 1977	EB No. 90	536	-	-
42201000	Greater Mumbai (M Corp.) (Part)	Ward No. 1977	EB No. 91	585	71	13
42201000	Greater Mumbai (M Corp.) (Part)	Ward No. 1977	EB No. 92	485	16	-

APPENDIX TO DISTRICT PRIMARY CENSUS ABSTRACT -(Contd.)

TOTAL, SCHEDULED CASTES AND SCHEDULED TRIBES POPULATION - URBAN BLOCK WISE

Location Code	Name of town	Name of ward	Boundaries of urban block/ EB number	Total population	Scheduled Castes population	Scheduled Tribes population
1	2	3	4	5	6	7
42201000	Greater Mumbai (M Corp.) (Part)	Ward No. 1977	EB No. 93	547	248	-
42201000	Greater Mumbai (M Corp.) (Part)	Ward No. 1977	EB No. 94	691	108	5
42201000	Greater Mumbai (M Corp.) (Part)	Ward No. 1977	EB No. 95	561	-	4
42201000	Greater Mumbai (M Corp.) (Part)	Ward No. 1977	EB No. 96	614	293	3
42201000	Greater Mumbai (M Corp.) (Part)	Ward No. 1977	EB No. 97	564	208	10
42201000	Greater Mumbai (M Corp.) (Part)	Ward No. 1977	EB No. 98	562	234	-
42201000	Greater Mumbai (M Corp.) (Part)	Ward No. 1977	EB No. 99	565	142	-
42201000	Greater Mumbai (M Corp.) (Part)	Ward No. 1977	EB No. 100	567	66	-
42201000	Greater Mumbai (M Corp.) (Part)	Ward No. 1977	EB No. 101	548	46	-
42201000	Greater Mumbai (M Corp.) (Part)	Ward No. 1977	EB No. 102	638	48	-
42201000	Greater Mumbai (M Corp.) (Part)	Ward No. 1977	EB No. 103	514	9	-
42201000	Greater Mumbai (M Corp.) (Part)	Ward No. 1977	EB No. 104	632	44	-
42201000	Greater Mumbai (M Corp.) (Part)	Ward No. 1977	EB No. 105	652	50	6
42201000	Greater Mumbai (M Corp.) (Part)	Ward No. 1977	EB No. 106	592	-	-
42201000	Greater Mumbai (M Corp.) (Part)	Ward No. 1977	EB No. 107	540	-	-
42201000	Greater Mumbai (M Corp.) (Part)	Ward No. 1977	EB No. 108	674	70	10
42201000	Greater Mumbai (M Corp.) (Part)	Ward No. 1977	EB No. 109	529	45	7
42201000	Greater Mumbai (M Corp.) (Part)	Ward No. 1977	EB No. 110	621	27	2
42201000	Greater Mumbai (M Corp.) (Part)	Ward No. 1977	EB No. 111	594	31	3
42201000	Greater Mumbai (M Corp.) (Part)	Ward No. 1977	EB No. 112	763	-	-
42201000	Greater Mumbai (M Corp.) (Part)	Ward No. 1977	EB No. 113	710	44	15
42201000	Greater Mumbai (M Corp.) (Part)	Ward No. 1977	EB No. 114	621	18	-
42201000	Greater Mumbai (M Corp.) (Part)	Ward No. 1977	EB No. 115	534	17	-
42201000	Greater Mumbai (M Corp.) (Part)	Ward No. 1977	EB No. 116	636	194	-
42201000	Greater Mumbai (M Corp.) (Part)	Ward No. 1977	EB No. 117	426	45	-
42201000	Greater Mumbai (M Corp.) (Part)	Ward No. 1977	EB No. 118	606	71	4
42201000	Greater Mumbai (M Corp.) (Part)	Ward No. 1977	EB No. 119	564	28	-
42201000	Greater Mumbai (M Corp.) (Part)	Ward No. 1977	EB No. 120	606	34	-
42201000	Greater Mumbai (M Corp.) (Part)	Ward No. 1977	EB No. 121	579	-	-
42201000	Greater Mumbai (M Corp.) (Part)	Ward No. 1977	EB No. 122	542	59	-
42201000	Greater Mumbai (M Corp.) (Part)	Ward No. 1977	EB No. 123	670	60	-
42201000	Greater Mumbai (M Corp.) (Part)	Ward No. 1977	EB No. 124	680	45	-
42201000	Greater Mumbai (M Corp.) (Part)	Ward No. 1977	EB No. 125	492	19	-
42201000	Greater Mumbai (M Corp.) (Part)	Ward No. 1977	EB No. 126	547	58	-
42201000	Greater Mumbai (M Corp.) (Part)	Ward No. 1977	EB No. 127	315	12	-
42201000	Greater Mumbai (M Corp.) (Part)	Ward No. 1977	EB No. 128	561	1	-
42201000	Greater Mumbai (M Corp.) (Part)	Ward No. 1977	EB No. 129	543	15	-
42201000	Greater Mumbai (M Corp.) (Part)	Ward No. 1977	EB No. 130	561	29	-
42201000	Greater Mumbai (M Corp.) (Part)	Ward No. 1977	EB No. 131	607	-	-
42201000	Greater Mumbai (M Corp.) (Part)	Ward No. 1977	EB No. 132	440	-	-
42201000	Greater Mumbai (M Corp.) (Part)	Ward No. 1977	EB No. 133	672	101	-
42201000	Greater Mumbai (M Corp.) (Part)	Ward No. 1977	EB No. 134	539	28	2
42201000	Greater Mumbai (M Corp.) (Part)	Ward No. 1977	EB No. 135	614	5	-
42201000	Greater Mumbai (M Corp.) (Part)	Ward No. 1977	EB No. 136	469	1	-
42201000	Greater Mumbai (M Corp.) (Part)	Ward No. 1977	EB No. 137	595	15	-
42201000	Greater Mumbai (M Corp.) (Part)	Ward No. 1977	EB No. 138	585	25	-

APPENDIX TO DISTRICT PRIMARY CENSUS ABSTRACT -(Contd.)

TOTAL, SCHEDULED CASTES AND SCHEDULED TRIBES POPULATION - URBAN BLOCK WISE

Location Code	Name of town	Name of ward	Boundaries of urban block/ EB number	Total population	Scheduled Castes population	Scheduled Tribes population
1	2	3	4	5	6	7
42201000	Greater Mumbai (M Corp.) (Part)	Ward No. 1977	EB No. 139	427	-	-
42201000	Greater Mumbai (M Corp.) (Part)	Ward No. 1977	EB No. 140	733	-	-
42201000	Greater Mumbai (M Corp.) (Part)	Ward No. 1977	EB No. 141	613	-	-
42201000	Greater Mumbai (M Corp.) (Part)	Ward No. 1977	EB No. 142	475	-	-
42201000	Greater Mumbai (M Corp.) (Part)	Ward No. 1977	EB No. 143	724	-	-
42201000	Greater Mumbai (M Corp.) (Part)	Ward No. 1977	EB No. 144	541	-	-
42201000	Greater Mumbai (M Corp.) (Part)	Ward No. 1977	EB No. 145	670	4	-
42201000	Greater Mumbai (M Corp.) (Part)	Ward No. 1977	EB No. 146	511	-	-
42201000	Greater Mumbai (M Corp.) (Part)	Ward No. 1977	EB No. 147	592	-	-
42201000	Greater Mumbai (M Corp.) (Part)	Ward No. 1977	EB No. 148	600	-	-
42201000	Greater Mumbai (M Corp.) (Part)	Ward No. 1977	EB No. 149	589	-	-
42201000	Greater Mumbai (M Corp.) (Part)	Ward No. 1977	EB No. 150	674	-	-
42201000	Greater Mumbai (M Corp.) (Part)	Ward No. 1977	EB No. 151	675	-	-
42201000	Greater Mumbai (M Corp.) (Part)	Ward No. 1977	EB No. 152	540	-	-
42201000	Greater Mumbai (M Corp.) (Part)	Ward No. 1977	EB No. 153	684	-	-
42201000	Greater Mumbai (M Corp.) (Part)	Ward No. 1977	EB No. 154	541	-	-
42201000	Greater Mumbai (M Corp.) (Part)	Ward No. 1977	EB No. 155	581	-	-
42201000	Greater Mumbai (M Corp.) (Part)	Ward No. 1977	EB No. 156	558	-	-
42201000	Greater Mumbai (M Corp.) (Part)	Ward No. 1977	EB No. 157	578	-	-
42201000	Greater Mumbai (M Corp.) (Part)	Ward No. 1977	EB No. 158	651	-	-
42201000	Greater Mumbai (M Corp.) (Part)	Ward No. 1977	EB No. 159	662	-	-
42201000	Greater Mumbai (M Corp.) (Part)	Ward No. 1977	EB No. 160	649	-	-
42201000	Greater Mumbai (M Corp.) (Part)	Ward No. 1977	EB No. 161	666	25	-
42201000	Greater Mumbai (M Corp.) (Part)	Ward No. 1977	EB No. 162	507	30	-
42201000	Greater Mumbai (M Corp.) (Part)	Ward No. 1977	EB No. 163	565	-	-
42201000	Greater Mumbai (M Corp.) (Part)	Ward No. 1977	EB No. 164	490	-	-
42201000	Greater Mumbai (M Corp.) (Part)	Ward No. 1977	EB No. 165	706	-	-
42201000	Greater Mumbai (M Corp.) (Part)	Ward No. 1977	EB No. 166	565	-	-
42201000	Greater Mumbai (M Corp.) (Part)	Ward No. 1977	EB No. 167	619	-	-
42201000	Greater Mumbai (M Corp.) (Part)	Ward No. 1977	EB No. 168	539	-	-
42201000	Greater Mumbai (M Corp.) (Part)	Ward No. 1977	EB No. 169	482	-	-
42201000	Greater Mumbai (M Corp.) (Part)	Ward No. 1977	EB No. 170	651	7	-
42201000	Greater Mumbai (M Corp.) (Part)	Ward No. 1977	EB No. 171	486	6	-
42201000	Greater Mumbai (M Corp.) (Part)	Ward No. 1977	EB No. 172	548	-	-
42201000	Greater Mumbai (M Corp.) (Part)	Ward No. 1977	EB No. 173	535	5	-
42201000	Greater Mumbai (M Corp.) (Part)	Ward No. 1977	EB No. 174	536	30	-
42201000	Greater Mumbai (M Corp.) (Part)	Ward No. 1977	EB No. 175	562	20	-
42201000	Greater Mumbai (M Corp.) (Part)	Ward No. 1977	EB No. 176	476	44	8
42201000	Greater Mumbai (M Corp.) (Part)	Ward No. 1977	EB No. 177	435	27	3
42201000	Greater Mumbai (M Corp.) (Part)	Ward No. 1977	EB No. 178	645	5	-
42201000	Greater Mumbai (M Corp.) (Part)	Ward No. 1977	EB No. 179	526	4	51
42201000	Greater Mumbai (M Corp.) (Part)	Ward No. 1977	EB No. 180	527	-	-
42201000	Greater Mumbai (M Corp.) (Part)	Ward No. 1977	EB No. 181	426	6	-
42201000	Greater Mumbai (M Corp.) (Part)	Ward No. 1977	EB No. 182	690	48	3
42201000	Greater Mumbai (M Corp.) (Part)	Ward No. 1977	EB No. 183	748	23	5
42201000	Greater Mumbai (M Corp.) (Part)	Ward No. 1977	EB No. 184	718	2	7

APPENDIX TO DISTRICT PRIMARY CENSUS ABSTRACT -(Contd.)

TOTAL, SCHEDULED CASTES AND SCHEDULED TRIBES POPULATION - URBAN BLOCK WISE

Location Code	Name of town	Name of ward	Boundaries of urban block/ EB number	Total population	Scheduled Castes population	Scheduled Tribes population
1	2	3	4	5	6	7
42201000	Greater Mumbai (M Corp.) (Part)	Ward No. 1977	EB No. 185	498	13	-
42201000	Greater Mumbai (M Corp.) (Part)	Ward No. 1977	EB No. 186	506	-	-
42201000	Greater Mumbai (M Corp.) (Part)	Ward No. 1977	EB No. 187	411	18	-
42201000	Greater Mumbai (M Corp.) (Part)	Ward No. 1977	EB No. 188	648	5	-
42201000	Greater Mumbai (M Corp.) (Part)	Ward No. 1977	EB No. 189	662	4	8
42201000	Greater Mumbai (M Corp.) (Part)	Ward No. 1977	EB No. 190	450	16	-
42201000	Greater Mumbai (M Corp.) (Part)	Ward No. 1977	EB No. 191	487	-	34
42201000	Greater Mumbai (M Corp.) (Part)	Ward No. 1977	EB No. 192	541	-	5
42201000	Greater Mumbai (M Corp.) (Part)	Ward No. 1977	EB No. 193	394	4	6
42201000	Greater Mumbai (M Corp.) (Part)	Ward No. 1977	EB No. 194	500	-	-
42201000	Greater Mumbai (M Corp.) (Part)	Ward No. 1977	EB No. 195	488	-	-
42201000	Greater Mumbai (M Corp.) (Part)	Ward No. 1977	EB No. 196	480	8	-
42201000	Greater Mumbai (M Corp.) (Part)	Ward No. 1977	EB No. 197	477	16	-
42201000	Greater Mumbai (M Corp.) (Part)	Ward No. 1977	EB No. 198	534	18	-
42201000	Greater Mumbai (M Corp.) (Part)	Ward No. 1977	EB No. 199	524	33	-
42201000	Greater Mumbai (M Corp.) (Part)	Ward No. 1977	EB No. 200	333	67	-
42201000	Greater Mumbai (M Corp.) (Part)	Ward No. 1977	EB No. 201	508	-	-
42201000	Greater Mumbai (M Corp.) (Part)	Ward No. 1977	EB No. 202	549	12	-
42201000	Greater Mumbai (M Corp.) (Part)	Ward No. 1977	EB No. 203	588	-	9
42201000	Greater Mumbai (M Corp.) (Part)	Ward No. 1977	EB No. 204	542	-	-
42201000	Greater Mumbai (M Corp.) (Part)	Ward No. 1977	EB No. 205	582	199	-
42201000	Greater Mumbai (M Corp.) (Part)	Ward No. 1977	EB No. 206	618	53	-
42201000	Greater Mumbai (M Corp.) (Part)	Ward No. 1977	EB No. 207	607	1	-
42201000	Greater Mumbai (M Corp.) (Part)	Ward No. 1977	EB No. 208	419	6	21
42201000	Greater Mumbai (M Corp.) (Part)	Ward No. 1977	EB No. 209	508	12	-
42201000	Greater Mumbai (M Corp.) (Part)	Ward No. 1977	EB No. 210	546	-	9
42201000	Greater Mumbai (M Corp.) (Part)	Ward No. 1977	EB No. 211	502	40	-
42201000	Greater Mumbai (M Corp.) (Part)	Ward No. 1977	EB No. 212	351	8	-
42201000	Greater Mumbai (M Corp.) (Part)	Ward No. 1977	EB No. 213	589	111	-
42201000	Greater Mumbai (M Corp.) (Part)	Ward No. 1977	EB No. 214	596	33	-
42201000	Greater Mumbai (M Corp.) (Part)	Ward No. 1977	EB No. 215	832	116	-
42201000	Greater Mumbai (M Corp.) (Part)	Ward No. 1977	EB No. 216	585	10	-
42201000	Greater Mumbai (M Corp.) (Part)	Ward No. 1977	EB No. 217	711	-	-
42201000	Greater Mumbai (M Corp.) (Part)	Ward No. 1977	EB No. 218	651	-	-
42201000	Greater Mumbai (M Corp.) (Part)	Ward No. 1977	EB No. 219	628	7	-
42201000	Greater Mumbai (M Corp.) (Part)	Ward No. 1977	EB No. 220	551	-	-
42201000	Greater Mumbai (M Corp.) (Part)	Ward No. 1977	EB No. 221	580	-	-
42201000	Greater Mumbai (M Corp.) (Part)	Ward No. 1977	EB No. 222	732	-	-
42201000	Greater Mumbai (M Corp.) (Part)	Ward No. 1977	EB No. 223	604	7	-
42201000	Greater Mumbai (M Corp.) (Part)	Ward No. 1977	EB No. 224	490	-	3
42201000	Greater Mumbai (M Corp.) (Part)	Ward No. 1977	EB No. 225	681	7	-
42201000	Greater Mumbai (M Corp.) (Part)	Ward No. 1977	EB No. 226	626	-	-
42201000	Greater Mumbai (M Corp.) (Part)	Ward No. 1977	EB No. 227	493	-	-
42201000	Greater Mumbai (M Corp.) (Part)	Ward No. 1977	EB No. 228	684	-	-
42201000	Greater Mumbai (M Corp.) (Part)	Ward No. 1977	EB No. 229	541	-	-
42201000	Greater Mumbai (M Corp.) (Part)	Ward No. 1977	EB No. 230	719	-	-

APPENDIX TO DISTRICT PRIMARY CENSUS ABSTRACT -(Contd.)

TOTAL, SCHEDULED CASTES AND SCHEDULED TRIBES POPULATION - URBAN BLOCK WISE

Location Code	Name of town	Name of ward	Boundaries of urban block/ EB number	Total population	Scheduled Castes population	Scheduled Tribes population
1	2	3	4	5	6	7
42201000	Greater Mumbai (M Corp.) (Part)	Ward No. 1977	EB No. 231	444	29	-
42201000	Greater Mumbai (M Corp.) (Part)	Ward No. 1977	EB No. 232	657	-	-
42201000	Greater Mumbai (M Corp.) (Part)	Ward No. 1977	EB No. 233	576	2	-
42201000	Greater Mumbai (M Corp.) (Part)	Ward No. 1977	EB No. 234	536	-	-
42201000	Greater Mumbai (M Corp.) (Part)	Ward No. 1977	EB No. 235	421	-	-
42201000	Greater Mumbai (M Corp.) (Part)	Ward No. 1977	EB No. 236	491	-	-
42201000	Greater Mumbai (M Corp.) (Part)	Ward No. 1977	EB No. 237	655	-	-
42201000	Greater Mumbai (M Corp.) (Part)	Ward No. 1977	EB No. 238	612	-	-
42201000	Greater Mumbai (M Corp.) (Part)	Ward No. 1977	EB No. 239	397	-	-
42201000	Greater Mumbai (M Corp.) (Part)	Ward No. 1977	EB No. 240	519	-	-
42201000	Greater Mumbai (M Corp.) (Part)	Ward No. 1977	EB No. 241	445	-	-
42201000	Greater Mumbai (M Corp.) (Part)	Ward No. 1977	EB No. 242	572	-	-
42201000	Greater Mumbai (M Corp.) (Part)	Ward No. 1977	EB No. 243	514	-	-
42201000	Greater Mumbai (M Corp.) (Part)	Ward No. 1977	EB No. 244	627	-	-
42201000	Greater Mumbai (M Corp.) (Part)	Ward No. 1977	EB No. 245	599	-	-
42201000	Greater Mumbai (M Corp.) (Part)	Ward No. 1977	EB No. 246	395	-	-
42201000	Greater Mumbai (M Corp.) (Part)	Ward No. 1977	EB No. 247	565	3	-
42201000	Greater Mumbai (M Corp.) (Part)	Ward No. 1977	EB No. 248	457	14	-
42201000	Greater Mumbai (M Corp.) (Part)	Ward No. 1977	EB No. 249	484	84	-
42201000	Greater Mumbai (M Corp.) (Part)	Ward No. 1977	EB No. 250	546	51	-
42201000	Greater Mumbai (M Corp.) (Part)	Ward No. 1977	EB No. 251	544	4	-
42201000	Greater Mumbai (M Corp.) (Part)	Ward No. 1977	EB No. 252	522	13	-
42201000	Greater Mumbai (M Corp.) (Part)	Ward No. 1977	EB No. 253	566	-	-
42201000	Greater Mumbai (M Corp.) (Part)	Ward No. 1977	EB No. 254	539	-	-
42201000	Greater Mumbai (M Corp.) (Part)	Ward No. 1977	EB No. 255	479	-	10
42201000	Greater Mumbai (M Corp.) (Part)	Ward No. 1977	EB No. 256	569	-	-
42201000	Greater Mumbai (M Corp.) (Part)	Ward No. 1977	EB No. 257	599	5	-
42201000	Greater Mumbai (M Corp.) (Part)	Ward No. 1977	EB No. 258	527	-	-
42201000	Greater Mumbai (M Corp.) (Part)	Ward No. 1977	EB No. 259	563	10	-
42201000	Greater Mumbai (M Corp.) (Part)	Ward No. 1977	EB No. 260	278	-	-
42201000	Greater Mumbai (M Corp.) (Part)	Ward No. 1977	EB No. 261	348	-	-
42201000	Greater Mumbai (M Corp.) (Part)	Ward No. 1977	EB No. 262	521	5	-
42201000	Greater Mumbai (M Corp.) (Part)	Ward No. 1977	EB No. 263	555	25	1
42201000	Greater Mumbai (M Corp.) (Part)	Ward No. 1977	EB No. 264	567	3	-
42201000	Greater Mumbai (M Corp.) (Part)	Ward No. 1977	EB No. 265	564	5	-
42201000	Greater Mumbai (M Corp.) (Part)	Ward No. 1977	EB No. 266	414	-	-
42201000	Greater Mumbai (M Corp.) (Part)	Ward No. 1977	EB No. 267	595	9	7
42201000	Greater Mumbai (M Corp.) (Part)	Ward No. 1977	EB No. 268	374	3	-
42201000	Greater Mumbai (M Corp.) (Part)	Ward No. 1977	EB No. 269	367	-	-
42201000	Greater Mumbai (M Corp.) (Part)	Ward No. 1977	EB No. 270	562	40	-
42201000	Greater Mumbai (M Corp.) (Part)	Ward No. 1977	EB No. 271	510	34	-
42201000	Greater Mumbai (M Corp.) (Part)	Ward No. 1977	EB No. 272	604	349	5
42201000	Greater Mumbai (M Corp.) (Part)	Ward No. 1977	EB No. 273	637	280	-
42201000	Greater Mumbai (M Corp.) (Part)	Ward No. 1977	EB No. 274	529	69	-
42201000	Greater Mumbai (M Corp.) (Part)	Ward No. 1977	EB No. 275	445	-	-
42201000	Greater Mumbai (M Corp.) (Part)	Ward No. 1977	EB No. 276	641	45	1

APPENDIX TO DISTRICT PRIMARY CENSUS ABSTRACT -(Contd.)

TOTAL, SCHEDULED CASTES AND SCHEDULED TRIBES POPULATION - URBAN BLOCK WISE

Location Code	Name of town	Name of ward	Boundaries of urban block/ EB number	Total population	Scheduled Castes population	Scheduled Tribes population
1	2	3	4	5	6	7
42201000	Greater Mumbai (M Corp.) (Part)	Ward No. 1977	EB No. 277	865	49	-
42201000	Greater Mumbai (M Corp.) (Part)	Ward No. 1977	EB No. 278	551	19	-
42201000	Greater Mumbai (M Corp.) (Part)	Ward No. 1977	EB No. 279	709	38	-
42201000	Greater Mumbai (M Corp.) (Part)	Ward No. 1977	EB No. 280	609	38	-
42201000	Greater Mumbai (M Corp.) (Part)	Ward No. 1977	EB No. 281	591	53	-
42201000	Greater Mumbai (M Corp.) (Part)	Ward No. 1977	EB No. 282	603	23	-
42201000	Greater Mumbai (M Corp.) (Part)	Ward No. 1977	EB No. 283	548	13	-
42201000	Greater Mumbai (M Corp.) (Part)	Ward No. 1977	EB No. 284	549	82	-
42201000	Greater Mumbai (M Corp.) (Part)	Ward No. 1977	EB No. 285	646	-	-
42201000	Greater Mumbai (M Corp.) (Part)	Ward No. 1977	EB No. 286	521	-	6
42201000	Greater Mumbai (M Corp.) (Part)	Ward No. 1977	EB No. 287	315	-	-
42201000	Greater Mumbai (M Corp.) (Part)	Ward No. 1977	EB No. 288	398	18	-
42201000	Greater Mumbai (M Corp.) (Part)	Ward No. 1977	EB No. 289	694	44	-
42201000	Greater Mumbai (M Corp.) (Part)	Ward No. 1977	EB No. 290	292	4	-
42201000	Greater Mumbai (M Corp.) (Part)	Ward No. 1977	EB No. 291	365	-	6
42201000	Greater Mumbai (M Corp.) (Part)	Ward No. 1977	EB No. 292	732	392	39
42201000	Greater Mumbai (M Corp.) (Part)	Ward No. 1977	EB No. 293	174	36	-
42201000	Greater Mumbai (M Corp.) (Part)	Ward No. 1977	EB No. 294	435	55	-
42201000	Greater Mumbai (M Corp.) (Part)	Ward No. 1978	EB No. 1	526	2	-
42201000	Greater Mumbai (M Corp.) (Part)	Ward No. 1978	EB No. 2	622	18	104
42201000	Greater Mumbai (M Corp.) (Part)	Ward No. 1978	EB No. 3	683	24	-
42201000	Greater Mumbai (M Corp.) (Part)	Ward No. 1978	EB No. 4	603	-	-
42201000	Greater Mumbai (M Corp.) (Part)	Ward No. 1978	EB No. 5	531	-	-
42201000	Greater Mumbai (M Corp.) (Part)	Ward No. 1978	EB No. 6	421	-	-
42201000	Greater Mumbai (M Corp.) (Part)	Ward No. 1978	EB No. 7	339	-	-
42201000	Greater Mumbai (M Corp.) (Part)	Ward No. 1978	EB No. 8	573	-	-
42201000	Greater Mumbai (M Corp.) (Part)	Ward No. 1978	EB No. 9	327	-	-
42201000	Greater Mumbai (M Corp.) (Part)	Ward No. 1978	EB No. 10	443	-	-
42201000	Greater Mumbai (M Corp.) (Part)	Ward No. 1978	EB No. 11	627	-	-
42201000	Greater Mumbai (M Corp.) (Part)	Ward No. 1978	EB No. 12	611	-	-
42201000	Greater Mumbai (M Corp.) (Part)	Ward No. 1978	EB No. 13	604	5	-
42201000	Greater Mumbai (M Corp.) (Part)	Ward No. 1978	EB No. 14	428	-	-
42201000	Greater Mumbai (M Corp.) (Part)	Ward No. 1978	EB No. 15	424	-	-
42201000	Greater Mumbai (M Corp.) (Part)	Ward No. 1978	EB No. 16	534	-	-
42201000	Greater Mumbai (M Corp.) (Part)	Ward No. 1978	EB No. 17	523	-	-
42201000	Greater Mumbai (M Corp.) (Part)	Ward No. 1978	EB No. 18	552	-	-
42201000	Greater Mumbai (M Corp.) (Part)	Ward No. 1978	EB No. 19	490	8	6
42201000	Greater Mumbai (M Corp.) (Part)	Ward No. 1978	EB No. 20	533	-	-
42201000	Greater Mumbai (M Corp.) (Part)	Ward No. 1978	EB No. 21	679	-	-
42201000	Greater Mumbai (M Corp.) (Part)	Ward No. 1978	EB No. 22	437	4	7
42201000	Greater Mumbai (M Corp.) (Part)	Ward No. 1978	EB No. 23	492	-	-
42201000	Greater Mumbai (M Corp.) (Part)	Ward No. 1978	EB No. 24	419	6	-
42201000	Greater Mumbai (M Corp.) (Part)	Ward No. 1978	EB No. 25	415	7	-
42201000	Greater Mumbai (M Corp.) (Part)	Ward No. 1978	EB No. 26	518	4	-
42201000	Greater Mumbai (M Corp.) (Part)	Ward No. 1978	EB No. 27	441	10	-
42201000	Greater Mumbai (M Corp.) (Part)	Ward No. 1978	EB No. 28	696	13	14

APPENDIX TO DISTRICT PRIMARY CENSUS ABSTRACT -(Contd.)
TOTAL, SCHEDULED CASTES AND SCHEDULED TRIBES POPULATION - URBAN BLOCK WISE

Location Code	Name of town	Name of ward	Boundaries of urban block/ EB number	Total population	Scheduled Castes population	Scheduled Tribes population
1	2	3	4	5	6	7
42201000	Greater Mumbai (M Corp.) (Part)	Ward No. 1978	EB No. 29	662	5	10
42201000	Greater Mumbai (M Corp.) (Part)	Ward No. 1978	EB No. 30	539	-	-
42201000	Greater Mumbai (M Corp.) (Part)	Ward No. 1978	EB No. 31	560	3	-
42201000	Greater Mumbai (M Corp.) (Part)	Ward No. 1978	EB No. 32	566	-	-
42201000	Greater Mumbai (M Corp.) (Part)	Ward No. 1978	EB No. 33	528	10	-
42201000	Greater Mumbai (M Corp.) (Part)	Ward No. 1978	EB No. 34	552	22	1
42201000	Greater Mumbai (M Corp.) (Part)	Ward No. 1978	EB No. 35	554	-	-
42201000	Greater Mumbai (M Corp.) (Part)	Ward No. 1978	EB No. 36	585	1	-
42201000	Greater Mumbai (M Corp.) (Part)	Ward No. 1978	EB No. 37	560	-	-
42201000	Greater Mumbai (M Corp.) (Part)	Ward No. 1978	EB No. 38	542	-	-
42201000	Greater Mumbai (M Corp.) (Part)	Ward No. 1978	EB No. 39	493	5	8
42201000	Greater Mumbai (M Corp.) (Part)	Ward No. 1978	EB No. 40	485	-	4
42201000	Greater Mumbai (M Corp.) (Part)	Ward No. 1978	EB No. 41	481	-	-
42201000	Greater Mumbai (M Corp.) (Part)	Ward No. 1978	EB No. 42	537	22	7
42201000	Greater Mumbai (M Corp.) (Part)	Ward No. 1978	EB No. 43	595	5	-
42201000	Greater Mumbai (M Corp.) (Part)	Ward No. 1978	EB No. 44	643	-	-
42201000	Greater Mumbai (M Corp.) (Part)	Ward No. 1978	EB No. 45	512	-	-
42201000	Greater Mumbai (M Corp.) (Part)	Ward No. 1978	EB No. 46	504	-	-
42201000	Greater Mumbai (M Corp.) (Part)	Ward No. 1978	EB No. 47	579	4	-
42201000	Greater Mumbai (M Corp.) (Part)	Ward No. 1978	EB No. 48	314	12	-
42201000	Greater Mumbai (M Corp.) (Part)	Ward No. 1978	EB No. 49	609	27	-
42201000	Greater Mumbai (M Corp.) (Part)	Ward No. 1978	EB No. 50	545	-	-
42201000	Greater Mumbai (M Corp.) (Part)	Ward No. 1978	EB No. 51	578	90	6
42201000	Greater Mumbai (M Corp.) (Part)	Ward No. 1978	EB No. 52	520	-	11
42201000	Greater Mumbai (M Corp.) (Part)	Ward No. 1978	EB No. 53	496	72	-
42201000	Greater Mumbai (M Corp.) (Part)	Ward No. 1978	EB No. 54	463	-	-
42201000	Greater Mumbai (M Corp.) (Part)	Ward No. 1978	EB No. 55	474	27	-
42201000	Greater Mumbai (M Corp.) (Part)	Ward No. 1978	EB No. 56	590	-	-
42201000	Greater Mumbai (M Corp.) (Part)	Ward No. 1978	EB No. 57	669	-	-
42201000	Greater Mumbai (M Corp.) (Part)	Ward No. 1978	EB No. 58	591	42	-
42201000	Greater Mumbai (M Corp.) (Part)	Ward No. 1978	EB No. 59	611	6	-
42201000	Greater Mumbai (M Corp.) (Part)	Ward No. 1978	EB No. 60	639	155	25
42201000	Greater Mumbai (M Corp.) (Part)	Ward No. 1978	EB No. 61	478	75	16
42201000	Greater Mumbai (M Corp.) (Part)	Ward No. 1978	EB No. 62	476	12	-
42201000	Greater Mumbai (M Corp.) (Part)	Ward No. 1978	EB No. 63	570	34	19
42201000	Greater Mumbai (M Corp.) (Part)	Ward No. 1978	EB No. 64	637	27	5
42201000	Greater Mumbai (M Corp.) (Part)	Ward No. 1978	EB No. 65	517	7	-
42201000	Greater Mumbai (M Corp.) (Part)	Ward No. 1978	EB No. 66	319	-	-
42201000	Greater Mumbai (M Corp.) (Part)	Ward No. 1978	EB No. 67	437	18	-
42201000	Greater Mumbai (M Corp.) (Part)	Ward No. 1978	EB No. 68	591	2	26
42201000	Greater Mumbai (M Corp.) (Part)	Ward No. 1978	EB No. 69	646	8	-
42201000	Greater Mumbai (M Corp.) (Part)	Ward No. 1978	EB No. 70	584	-	-
42201000	Greater Mumbai (M Corp.) (Part)	Ward No. 1978	EB No. 71	414	27	-
42201000	Greater Mumbai (M Corp.) (Part)	Ward No. 1978	EB No. 72	533	34	-
42201000	Greater Mumbai (M Corp.) (Part)	Ward No. 1978	EB No. 73	423	64	-
42201000	Greater Mumbai (M Corp.) (Part)	Ward No. 1978	EB No. 74	553	52	4

APPENDIX TO DISTRICT PRIMARY CENSUS ABSTRACT -(Contd.)

TOTAL, SCHEDULED CASTES AND SCHEDULED TRIBES POPULATION - URBAN BLOCK WISE

Location Code	Name of town	Name of ward	Boundaries of urban block/ EB number	Total population	Scheduled Castes population	Scheduled Tribes population
1	2	3	4	5	6	7
42201000	Greater Mumbai (M Corp.) (Part)	Ward No. 1978	EB No. 75	589	108	21
42201000	Greater Mumbai (M Corp.) (Part)	Ward No. 1978	EB No. 76	604	93	-
42201000	Greater Mumbai (M Corp.) (Part)	Ward No. 1978	EB No. 77	804	58	12
42201000	Greater Mumbai (M Corp.) (Part)	Ward No. 1978	EB No. 78	401	162	39
42201000	Greater Mumbai (M Corp.) (Part)	Ward No. 1978	EB No. 79	532	-	-
42201000	Greater Mumbai (M Corp.) (Part)	Ward No. 1978	EB No. 80	265	-	-
42201000	Greater Mumbai (M Corp.) (Part)	Ward No. 1978	EB No. 81	402	9	-
42201000	Greater Mumbai (M Corp.) (Part)	Ward No. 1978	EB No. 82	439	-	-
42201000	Greater Mumbai (M Corp.) (Part)	Ward No. 1978	EB No. 83	576	97	-
42201000	Greater Mumbai (M Corp.) (Part)	Ward No. 1978	EB No. 84	378	56	8
42201000	Greater Mumbai (M Corp.) (Part)	Ward No. 1978	EB No. 85	436	67	5
42201000	Greater Mumbai (M Corp.) (Part)	Ward No. 1978	EB No. 86	585	49	-
42201000	Greater Mumbai (M Corp.) (Part)	Ward No. 1978	EB No. 87	531	71	-
42201000	Greater Mumbai (M Corp.) (Part)	Ward No. 1978	EB No. 88	417	69	-
42201000	Greater Mumbai (M Corp.) (Part)	Ward No. 1978	EB No. 89	486	21	-
42201000	Greater Mumbai (M Corp.) (Part)	Ward No. 1978	EB No. 90	397	10	-
42201000	Greater Mumbai (M Corp.) (Part)	Ward No. 1978	EB No. 91	339	15	2
42201000	Greater Mumbai (M Corp.) (Part)	Ward No. 1978	EB No. 92	413	-	-
42201000	Greater Mumbai (M Corp.) (Part)	Ward No. 1978	EB No. 93	633	4	-
42201000	Greater Mumbai (M Corp.) (Part)	Ward No. 1978	EB No. 94	527	5	-
42201000	Greater Mumbai (M Corp.) (Part)	Ward No. 1978	EB No. 95	594	51	3
42201000	Greater Mumbai (M Corp.) (Part)	Ward No. 1978	EB No. 96	520	4	-
42201000	Greater Mumbai (M Corp.) (Part)	Ward No. 1978	EB No. 97	519	6	-
42201000	Greater Mumbai (M Corp.) (Part)	Ward No. 1978	EB No. 98	598	22	-
42201000	Greater Mumbai (M Corp.) (Part)	Ward No. 1978	EB No. 99	604	32	-
42201000	Greater Mumbai (M Corp.) (Part)	Ward No. 1978	EB No. 100	597	-	-
42201000	Greater Mumbai (M Corp.) (Part)	Ward No. 1978	EB No. 101	601	16	-
42201000	Greater Mumbai (M Corp.) (Part)	Ward No. 1978	EB No. 102	534	42	15
42201000	Greater Mumbai (M Corp.) (Part)	Ward No. 1978	EB No. 103	658	16	3
42201000	Greater Mumbai (M Corp.) (Part)	Ward No. 1978	EB No. 104	668	52	-
42201000	Greater Mumbai (M Corp.) (Part)	Ward No. 1978	EB No. 105	547	7	-
42201000	Greater Mumbai (M Corp.) (Part)	Ward No. 1978	EB No. 106	536	26	-
42201000	Greater Mumbai (M Corp.) (Part)	Ward No. 1978	EB No. 107	631	53	-
42201000	Greater Mumbai (M Corp.) (Part)	Ward No. 1978	EB No. 108	607	-	-
42201000	Greater Mumbai (M Corp.) (Part)	Ward No. 1978	EB No. 109	659	85	7
42201000	Greater Mumbai (M Corp.) (Part)	Ward No. 1978	EB No. 110	715	80	-
42201000	Greater Mumbai (M Corp.) (Part)	Ward No. 1978	EB No. 111	586	86	-
42201000	Greater Mumbai (M Corp.) (Part)	Ward No. 1978	EB No. 112	566	88	-
42201000	Greater Mumbai (M Corp.) (Part)	Ward No. 1978	EB No. 113	694	111	-
42201000	Greater Mumbai (M Corp.) (Part)	Ward No. 1978	EB No. 114	666	69	-
42201000	Greater Mumbai (M Corp.) (Part)	Ward No. 1978	EB No. 115	645	96	-
42201000	Greater Mumbai (M Corp.) (Part)	Ward No. 1978	EB No. 116	553	221	4
42201000	Greater Mumbai (M Corp.) (Part)	Ward No. 1978	EB No. 117	463	140	-
42201000	Greater Mumbai (M Corp.) (Part)	Ward No. 1978	EB No. 118	547	45	6
42201000	Greater Mumbai (M Corp.) (Part)	Ward No. 1978	EB No. 119	647	18	-
42201000	Greater Mumbai (M Corp.) (Part)	Ward No. 1978	EB No. 120	598	75	13

APPENDIX TO DISTRICT PRIMARY CENSUS ABSTRACT -(Contd.)

TOTAL, SCHEDULED CASTES AND SCHEDULED TRIBES POPULATION - URBAN BLOCK WISE

Location Code	Name of town	Name of ward	Boundaries of urban block/ EB number	Total population	Scheduled Castes population	Scheduled Tribes population
1	2	3	4	5	6	7
42201000	Greater Mumbai (M Corp.) (Part)	Ward No. 1978	EB No. 121	626	186	14
42201000	Greater Mumbai (M Corp.) (Part)	Ward No. 1978	EB No. 122	647	85	-
42201000	Greater Mumbai (M Corp.) (Part)	Ward No. 1978	EB No. 123	692	-	-
42201000	Greater Mumbai (M Corp.) (Part)	Ward No. 1978	EB No. 124	731	22	-
42201000	Greater Mumbai (M Corp.) (Part)	Ward No. 1978	EB No. 125	555	53	-
42201000	Greater Mumbai (M Corp.) (Part)	Ward No. 1978	EB No. 126	551	47	-
42201000	Greater Mumbai (M Corp.) (Part)	Ward No. 1978	EB No. 127	446	-	-
42201000	Greater Mumbai (M Corp.) (Part)	Ward No. 1978	EB No. 128	528	105	15
42201000	Greater Mumbai (M Corp.) (Part)	Ward No. 1978	EB No. 129	485	40	-
42201000	Greater Mumbai (M Corp.) (Part)	Ward No. 1978	EB No. 130	554	122	201
42201000	Greater Mumbai (M Corp.) (Part)	Ward No. 1978	EB No. 131	631	168	11
42201000	Greater Mumbai (M Corp.) (Part)	Ward No. 1978	EB No. 132	518	16	-
42201000	Greater Mumbai (M Corp.) (Part)	Ward No. 1978	EB No. 133	531	19	-
42201000	Greater Mumbai (M Corp.) (Part)	Ward No. 1978	EB No. 134	540	24	-
42201000	Greater Mumbai (M Corp.) (Part)	Ward No. 1978	EB No. 135	630	47	-
42201000	Greater Mumbai (M Corp.) (Part)	Ward No. 1978	EB No. 136	508	-	-
42201000	Greater Mumbai (M Corp.) (Part)	Ward No. 1978	EB No. 137	570	65	-
42201000	Greater Mumbai (M Corp.) (Part)	Ward No. 1978	EB No. 138	624	50	-
42201000	Greater Mumbai (M Corp.) (Part)	Ward No. 1978	EB No. 139	586	-	-
42201000	Greater Mumbai (M Corp.) (Part)	Ward No. 1978	EB No. 140	475	-	-
42201000	Greater Mumbai (M Corp.) (Part)	Ward No. 1978	EB No. 141	703	-	-
42201000	Greater Mumbai (M Corp.) (Part)	Ward No. 1978	EB No. 142	589	5	-
42201000	Greater Mumbai (M Corp.) (Part)	Ward No. 1978	EB No. 143	508	15	-
42201000	Greater Mumbai (M Corp.) (Part)	Ward No. 1978	EB No. 144	620	-	-
42201000	Greater Mumbai (M Corp.) (Part)	Ward No. 1978	EB No. 145	634	4	-
42201000	Greater Mumbai (M Corp.) (Part)	Ward No. 1978	EB No. 146	593	8	-
42201000	Greater Mumbai (M Corp.) (Part)	Ward No. 1978	EB No. 147	575	-	-
42201000	Greater Mumbai (M Corp.) (Part)	Ward No. 1978	EB No. 148	628	-	-
42201000	Greater Mumbai (M Corp.) (Part)	Ward No. 1978	EB No. 149	505	-	-
42201000	Greater Mumbai (M Corp.) (Part)	Ward No. 1978	EB No. 150	575	31	-
42201000	Greater Mumbai (M Corp.) (Part)	Ward No. 1978	EB No. 151	692	55	-
42201000	Greater Mumbai (M Corp.) (Part)	Ward No. 1978	EB No. 152	649	128	38
42201000	Greater Mumbai (M Corp.) (Part)	Ward No. 1978	EB No. 153	618	44	13
42201000	Greater Mumbai (M Corp.) (Part)	Ward No. 1978	EB No. 154	618	40	8
42201000	Greater Mumbai (M Corp.) (Part)	Ward No. 1978	EB No. 155	564	-	-
42201000	Greater Mumbai (M Corp.) (Part)	Ward No. 1978	EB No. 156	533	53	-
42201000	Greater Mumbai (M Corp.) (Part)	Ward No. 1978	EB No. 157	531	23	11
42201000	Greater Mumbai (M Corp.) (Part)	Ward No. 1978	EB No. 158	549	29	12
42201000	Greater Mumbai (M Corp.) (Part)	Ward No. 1978	EB No. 159	572	48	34
42201000	Greater Mumbai (M Corp.) (Part)	Ward No. 1978	EB No. 160	555	27	-
42201000	Greater Mumbai (M Corp.) (Part)	Ward No. 1978	EB No. 161	600	24	-
42201000	Greater Mumbai (M Corp.) (Part)	Ward No. 1978	EB No. 162	630	16	-
42201000	Greater Mumbai (M Corp.) (Part)	Ward No. 1978	EB No. 163	484	-	-
42201000	Greater Mumbai (M Corp.) (Part)	Ward No. 1978	EB No. 164	655	4	-
42201000	Greater Mumbai (M Corp.) (Part)	Ward No. 1978	EB No. 165	594	91	-
42201000	Greater Mumbai (M Corp.) (Part)	Ward No. 1978	EB No. 166	584	52	-

APPENDIX TO DISTRICT PRIMARY CENSUS ABSTRACT -(Contd.)

TOTAL, SCHEDULED CASTES AND SCHEDULED TRIBES POPULATION - URBAN BLOCK WISE

Location Code	Name of town	Name of ward	Boundaries of urban block/ EB number	Total population	Scheduled Castes population	Scheduled Tribes population
1	2	3	4	5	6	7
42201000	Greater Mumbai (M Corp.) (Part)	Ward No. 1978	EB No. 167	558	23	-
42201000	Greater Mumbai (M Corp.) (Part)	Ward No. 1978	EB No. 168	530	5	5
42201000	Greater Mumbai (M Corp.) (Part)	Ward No. 1978	EB No. 169	549	-	-
42201000	Greater Mumbai (M Corp.) (Part)	Ward No. 1978	EB No. 170	608	25	-
42201000	Greater Mumbai (M Corp.) (Part)	Ward No. 1978	EB No. 171	550	-	-
42201000	Greater Mumbai (M Corp.) (Part)	Ward No. 1978	EB No. 172	643	-	-
42201000	Greater Mumbai (M Corp.) (Part)	Ward No. 1978	EB No. 173	694	7	-
42201000	Greater Mumbai (M Corp.) (Part)	Ward No. 1978	EB No. 174	628	16	12
42201000	Greater Mumbai (M Corp.) (Part)	Ward No. 1978	EB No. 175	534	4	-
42201000	Greater Mumbai (M Corp.) (Part)	Ward No. 1978	EB No. 176	526	6	-
42201000	Greater Mumbai (M Corp.) (Part)	Ward No. 1978	EB No. 177	529	45	-
42201000	Greater Mumbai (M Corp.) (Part)	Ward No. 1978	EB No. 178	593	41	-
42201000	Greater Mumbai (M Corp.) (Part)	Ward No. 1978	EB No. 179	563	60	4
42201000	Greater Mumbai (M Corp.) (Part)	Ward No. 1978	EB No. 180	591	206	-
42201000	Greater Mumbai (M Corp.) (Part)	Ward No. 1978	EB No. 181	520	54	3
42201000	Greater Mumbai (M Corp.) (Part)	Ward No. 1978	EB No. 182	557	33	-
42201000	Greater Mumbai (M Corp.) (Part)	Ward No. 1978	EB No. 183	561	11	-
42201000	Greater Mumbai (M Corp.) (Part)	Ward No. 1978	EB No. 184	543	9	-
42201000	Greater Mumbai (M Corp.) (Part)	Ward No. 1978	EB No. 185	611	-	-
42201000	Greater Mumbai (M Corp.) (Part)	Ward No. 1978	EB No. 186	561	1	-
42201000	Greater Mumbai (M Corp.) (Part)	Ward No. 1978	EB No. 187	637	11	3
42201000	Greater Mumbai (M Corp.) (Part)	Ward No. 1978	EB No. 188	613	-	-
42201000	Greater Mumbai (M Corp.) (Part)	Ward No. 1978	EB No. 189	601	32	-
42201000	Greater Mumbai (M Corp.) (Part)	Ward No. 1978	EB No. 190	579	15	-
42201000	Greater Mumbai (M Corp.) (Part)	Ward No. 1978	EB No. 191	614	-	-
42201000	Greater Mumbai (M Corp.) (Part)	Ward No. 1978	EB No. 192	560	2	-
42201000	Greater Mumbai (M Corp.) (Part)	Ward No. 1978	EB No. 193	574	3	6
42201000	Greater Mumbai (M Corp.) (Part)	Ward No. 1978	EB No. 194	569	8	-
42201000	Greater Mumbai (M Corp.) (Part)	Ward No. 1978	EB No. 195	503	9	6
42201000	Greater Mumbai (M Corp.) (Part)	Ward No. 1978	EB No. 196	524	17	-
42201000	Greater Mumbai (M Corp.) (Part)	Ward No. 1978	EB No. 197	560	-	-
42201000	Greater Mumbai (M Corp.) (Part)	Ward No. 1978	EB No. 198	597	-	-
42201000	Greater Mumbai (M Corp.) (Part)	Ward No. 1978	EB No. 199	598	-	-
42201000	Greater Mumbai (M Corp.) (Part)	Ward No. 1978	EB No. 200	591	-	-
42201000	Greater Mumbai (M Corp.) (Part)	Ward No. 1978	EB No. 201	659	-	-
42201000	Greater Mumbai (M Corp.) (Part)	Ward No. 1978	EB No. 202	537	18	-
42201000	Greater Mumbai (M Corp.) (Part)	Ward No. 1978	EB No. 203	537	20	-
42201000	Greater Mumbai (M Corp.) (Part)	Ward No. 1978	EB No. 204	670	11	-
42201000	Greater Mumbai (M Corp.) (Part)	Ward No. 1978	EB No. 205	650	-	-
42201000	Greater Mumbai (M Corp.) (Part)	Ward No. 1978	EB No. 206	571	3	-
42201000	Greater Mumbai (M Corp.) (Part)	Ward No. 1978	EB No. 207	142	-	32
42201000	Greater Mumbai (M Corp.) (Part)	Ward No. 1978	EB No. 208	17	-	-
42201000	Greater Mumbai (M Corp.) (Part)	Ward No. 1978	EB No. 209	146	-	-
42201000	Greater Mumbai (M Corp.) (Part)	Ward No. 1978	EB No. 210	134	-	6
42201000	Greater Mumbai (M Corp.) (Part)	Ward No. 1978	EB No. 211	502	49	10
42201000	Greater Mumbai (M Corp.) (Part)	Ward No. 1978	EB No. 212	559	39	19

APPENDIX TO DISTRICT PRIMARY CENSUS ABSTRACT -(Contd.)

TOTAL, SCHEDULED CASTES AND SCHEDULED TRIBES POPULATION - URBAN BLOCK WISE

Location Code	Name of town	Name of ward	Boundaries of urban block/ EB number	Total population	Scheduled Castes population	Scheduled Tribes population
1	2	3	4	5	6	7
42201000	Greater Mumbai (M Corp.) (Part)	Ward No. 1978	EB No. 213	280	7	4
42201000	Greater Mumbai (M Corp.) (Part)	Ward No. 1978	EB No. 214	351	23	5
42201000	Greater Mumbai (M Corp.) (Part)	Ward No. 1978	EB No. 215	355	89	-
42201000	Greater Mumbai (M Corp.) (Part)	Ward No. 1978	EB No. 216	429	204	-
42201000	Greater Mumbai (M Corp.) (Part)	Ward No. 1978	EB No. 217	681	18	20
42201000	Greater Mumbai (M Corp.) (Part)	Ward No. 1978	EB No. 218	655	-	-
42201000	Greater Mumbai (M Corp.) (Part)	Ward No. 1978	EB No. 219	32	-	-
42201000	Greater Mumbai (M Corp.) (Part)	Ward No. 1978	EB No. 220	513	18	-
42201000	Greater Mumbai (M Corp.) (Part)	Ward No. 1978	EB No. 221	562	41	-
42201000	Greater Mumbai (M Corp.) (Part)	Ward No. 1978	EB No. 222	440	64	-
42201000	Greater Mumbai (M Corp.) (Part)	Ward No. 1978	EB No. 223	700	15	-
42201000	Greater Mumbai (M Corp.) (Part)	Ward No. 1978	EB No. 224	572	3	-
42201000	Greater Mumbai (M Corp.) (Part)	Ward No. 1978	EB No. 225	671	-	-
42201000	Greater Mumbai (M Corp.) (Part)	Ward No. 1978	EB No. 226	717	11	-
42201000	Greater Mumbai (M Corp.) (Part)	Ward No. 1978	EB No. 227	640	-	-
42201000	Greater Mumbai (M Corp.) (Part)	Ward No. 1978	EB No. 228	623	47	22
42201000	Greater Mumbai (M Corp.) (Part)	Ward No. 1978	EB No. 229	618	13	-
42201000	Greater Mumbai (M Corp.) (Part)	Ward No. 1978	EB No. 230	656	-	-
42201000	Greater Mumbai (M Corp.) (Part)	Ward No. 1978	EB No. 231	595	-	-
42201000	Greater Mumbai (M Corp.) (Part)	Ward No. 1978	EB No. 232	613	-	-
42201000	Greater Mumbai (M Corp.) (Part)	Ward No. 1978	EB No. 233	594	12	-
42201000	Greater Mumbai (M Corp.) (Part)	Ward No. 1978	EB No. 234	499	-	-
42201000	Greater Mumbai (M Corp.) (Part)	Ward No. 1978	EB No. 235	542	-	-
42201000	Greater Mumbai (M Corp.) (Part)	Ward No. 1978	EB No. 236	409	27	-
42201000	Greater Mumbai (M Corp.) (Part)	Ward No. 1978	EB No. 237	395	-	-
42201000	Greater Mumbai (M Corp.) (Part)	Ward No. 1978	EB No. 238	439	-	-
42201000	Greater Mumbai (M Corp.) (Part)	Ward No. 1978	EB No. 239	444	-	-
42201000	Greater Mumbai (M Corp.) (Part)	Ward No. 1978	EB No. 240	509	1	-
42201000	Greater Mumbai (M Corp.) (Part)	Ward No. 1978	EB No. 241	492	-	-
42201000	Greater Mumbai (M Corp.) (Part)	Ward No. 1978	EB No. 242	412	-	3
42201000	Greater Mumbai (M Corp.) (Part)	Ward No. 1978	EB No. 243	486	-	-
42201000	Greater Mumbai (M Corp.) (Part)	Ward No. 1978	EB No. 244	435	46	-
42201000	Greater Mumbai (M Corp.) (Part)	Ward No. 1978	EB No. 245	281	2	-
42201000	Greater Mumbai (M Corp.) (Part)	Ward No. 1978	EB No. 246	623	-	-
42201000	Greater Mumbai (M Corp.) (Part)	Ward No. 1978	EB No. 247	567	-	-
42201000	Greater Mumbai (M Corp.) (Part)	Ward No. 1978	EB No. 248	530	-	-
42201000	Greater Mumbai (M Corp.) (Part)	Ward No. 1978	EB No. 249	608	-	-
42201000	Greater Mumbai (M Corp.) (Part)	Ward No. 1978	EB No. 250	568	-	-
42201000	Greater Mumbai (M Corp.) (Part)	Ward No. 1978	EB No. 251	553	-	-
42201000	Greater Mumbai (M Corp.) (Part)	Ward No. 1978	EB No. 252	536	-	-
42201000	Greater Mumbai (M Corp.) (Part)	Ward No. 1978	EB No. 253	432	15	-
42201000	Greater Mumbai (M Corp.) (Part)	Ward No. 1978	EB No. 254	421	-	-
42201000	Greater Mumbai (M Corp.) (Part)	Ward No. 1978	EB No. 255	554	-	-
42201000	Greater Mumbai (M Corp.) (Part)	Ward No. 1978	EB No. 256	652	8	-
42201000	Greater Mumbai (M Corp.) (Part)	Ward No. 1978	EB No. 257	525	-	-
42201000	Greater Mumbai (M Corp.) (Part)	Ward No. 1978	EB No. 258	638	-	-

APPENDIX TO DISTRICT PRIMARY CENSUS ABSTRACT -(Contd.)

TOTAL, SCHEDULED CASTES AND SCHEDULED TRIBES POPULATION - URBAN BLOCK WISE

Location Code	Name of town	Name of ward	Boundaries of urban block/ EB number	Total population	Scheduled Castes population	Scheduled Tribes population
1	2	3	4	5	6	7
42201000	Greater Mumbai (M Corp.) (Part)	Ward No. 1978	EB No. 259	573	-	-
42201000	Greater Mumbai (M Corp.) (Part)	Ward No. 1978	EB No. 260	562	23	-
42201000	Greater Mumbai (M Corp.) (Part)	Ward No. 1978	EB No. 261	583	15	-
42201000	Greater Mumbai (M Corp.) (Part)	Ward No. 1978	EB No. 262	573	-	-
42201000	Greater Mumbai (M Corp.) (Part)	Ward No. 1978	EB No. 263	659	-	-
42201000	Greater Mumbai (M Corp.) (Part)	Ward No. 1978	EB No. 264	576	48	-
42201000	Greater Mumbai (M Corp.) (Part)	Ward No. 1978	EB No. 265	650	-	-
42201000	Greater Mumbai (M Corp.) (Part)	Ward No. 1978	EB No. 266	541	-	-
42201000	Greater Mumbai (M Corp.) (Part)	Ward No. 1978	EB No. 267	625	-	-
42201000	Greater Mumbai (M Corp.) (Part)	Ward No. 1978	EB No. 268	556	31	-
42201000	Greater Mumbai (M Corp.) (Part)	Ward No. 1978	EB No. 269	620	-	-
42201000	Greater Mumbai (M Corp.) (Part)	Ward No. 1978	EB No. 270	490	-	-
42201000	Greater Mumbai (M Corp.) (Part)	Ward No. 1978	EB No. 271	554	8	-
42201000	Greater Mumbai (M Corp.) (Part)	Ward No. 1978	EB No. 272	477	-	-
42201000	Greater Mumbai (M Corp.) (Part)	Ward No. 1978	EB No. 273	558	-	-
42201000	Greater Mumbai (M Corp.) (Part)	Ward No. 1978	EB No. 274	633	4	-
42201000	Greater Mumbai (M Corp.) (Part)	Ward No. 1978	EB No. 275	542	-	-
42201000	Greater Mumbai (M Corp.) (Part)	Ward No. 1978	EB No. 276	495	-	-
42201000	Greater Mumbai (M Corp.) (Part)	Ward No. 1978	EB No. 277	527	-	-
42201000	Greater Mumbai (M Corp.) (Part)	Ward No. 1978	EB No. 278	593	-	-
42201000	Greater Mumbai (M Corp.) (Part)	Ward No. 1978	EB No. 279	504	-	-
42201000	Greater Mumbai (M Corp.) (Part)	Ward No. 1978	EB No. 280	438	-	-
42201000	Greater Mumbai (M Corp.) (Part)	Ward No. 1978	EB No. 281	446	16	-
42201000	Greater Mumbai (M Corp.) (Part)	Ward No. 1978	EB No. 282	555	8	-
42201000	Greater Mumbai (M Corp.) (Part)	Ward No. 1978	EB No. 283	529	6	-
42201000	Greater Mumbai (M Corp.) (Part)	Ward No. 1978	EB No. 284	609	73	-
42201000	Greater Mumbai (M Corp.) (Part)	Ward No. 1978	EB No. 285	561	-	-
42201000	Greater Mumbai (M Corp.) (Part)	Ward No. 1978	EB No. 286	490	-	-
42201000	Greater Mumbai (M Corp.) (Part)	Ward No. 1978	EB No. 287	532	37	-
42201000	Greater Mumbai (M Corp.) (Part)	Ward No. 1978	EB No. 288	470	73	39
42201000	Greater Mumbai (M Corp.) (Part)	Ward No. 1978	EB No. 289	531	77	2
42201000	Greater Mumbai (M Corp.) (Part)	Ward No. 1978	EB No. 290	565	83	-
42201000	Greater Mumbai (M Corp.) (Part)	Ward No. 1978	EB No. 291	482	4	-
42201000	Greater Mumbai (M Corp.) (Part)	Ward No. 1978	EB No. 292	603	12	30
42201000	Greater Mumbai (M Corp.) (Part)	Ward No. 1978	EB No. 293	692	5	-
42201000	Greater Mumbai (M Corp.) (Part)	Ward No. 1978	EB No. 294	641	5	-
42201000	Greater Mumbai (M Corp.) (Part)	Ward No. 1978	EB No. 295	601	-	-
42201000	Greater Mumbai (M Corp.) (Part)	Ward No. 1978	EB No. 296	685	15	-
42201000	Greater Mumbai (M Corp.) (Part)	Ward No. 1978	EB No. 297	665	88	1
42201000	Greater Mumbai (M Corp.) (Part)	Ward No. 1978	EB No. 298	570	43	18
42201000	Greater Mumbai (M Corp.) (Part)	Ward No. 1978	EB No. 299	523	14	13
42201000	Greater Mumbai (M Corp.) (Part)	Ward No. 1978	EB No. 300	415	18	-
42201000	Greater Mumbai (M Corp.) (Part)	Ward No. 1978	EB No. 301	583	82	-
42201000	Greater Mumbai (M Corp.) (Part)	Ward No. 1978	EB No. 302	448	235	-
42201000	Greater Mumbai (M Corp.) (Part)	Ward No. 1978	EB No. 303	637	318	-
42201000	Greater Mumbai (M Corp.) (Part)	Ward No. 1978	EB No. 304	552	310	-

APPENDIX TO DISTRICT PRIMARY CENSUS ABSTRACT -(Contd.)

TOTAL, SCHEDULED CASTES AND SCHEDULED TRIBES POPULATION - URBAN BLOCK WISE

Location Code	Name of town	Name of ward	Boundaries of urban block/ EB number	Total population	Scheduled Castes population	Scheduled Tribes population
1	2	3	4	5	6	7
42201000	Greater Mumbai (M Corp.) (Part)	Ward No. 1978	EB No. 305	679	-	-
42201000	Greater Mumbai (M Corp.) (Part)	Ward No. 1978	EB No. 306	526	17	-
42201000	Greater Mumbai (M Corp.) (Part)	Ward No. 1978	EB No. 307	616	28	-
42201000	Greater Mumbai (M Corp.) (Part)	Ward No. 1978	EB No. 308	612	77	-
42201000	Greater Mumbai (M Corp.) (Part)	Ward No. 1978	EB No. 309	619	132	17
42201000	Greater Mumbai (M Corp.) (Part)	Ward No. 1978	EB No. 310	458	23	-
42201000	Greater Mumbai (M Corp.) (Part)	Ward No. 1978	EB No. 311	358	-	-
42201000	Greater Mumbai (M Corp.) (Part)	Ward No. 1978	EB No. 312	593	77	-
42201000	Greater Mumbai (M Corp.) (Part)	Ward No. 1978	EB No. 313	519	23	-
42201000	Greater Mumbai (M Corp.) (Part)	Ward No. 1978	EB No. 314	500	-	-
42201000	Greater Mumbai (M Corp.) (Part)	Ward No. 1978	EB No. 315	613	-	-
42201000	Greater Mumbai (M Corp.) (Part)	Ward No. 1978	EB No. 316	509	6	-
42201000	Greater Mumbai (M Corp.) (Part)	Ward No. 1978	EB No. 317	449	-	-
42201000	Greater Mumbai (M Corp.) (Part)	Ward No. 1978	EB No. 318	552	7	-
42201000	Greater Mumbai (M Corp.) (Part)	Ward No. 1978	EB No. 319	589	13	-
42201000	Greater Mumbai (M Corp.) (Part)	Ward No. 1978	EB No. 320	518	31	-
42201000	Greater Mumbai (M Corp.) (Part)	Ward No. 1978	EB No. 321	661	135	5
42201000	Greater Mumbai (M Corp.) (Part)	Ward No. 1978	EB No. 322	479	-	-
42201000	Greater Mumbai (M Corp.) (Part)	Ward No. 1978	EB No. 323	468	-	-
42201000	Greater Mumbai (M Corp.) (Part)	Ward No. 1978	EB No. 324	493	-	-
42201000	Greater Mumbai (M Corp.) (Part)	Ward No. 1978	EB No. 325	505	-	-
42201000	Greater Mumbai (M Corp.) (Part)	Ward No. 1978	EB No. 326	632	10	-
42201000	Greater Mumbai (M Corp.) (Part)	Ward No. 1978	EB No. 327	531	11	-
42201000	Greater Mumbai (M Corp.) (Part)	Ward No. 1978	EB No. 328	529	93	-
42201000	Greater Mumbai (M Corp.) (Part)	Ward No. 1978	EB No. 329	470	87	-
42201000	Greater Mumbai (M Corp.) (Part)	Ward No. 1978	EB No. 330	532	4	-
42201000	Greater Mumbai (M Corp.) (Part)	Ward No. 1978	EB No. 331	574	186	-
42201000	Greater Mumbai (M Corp.) (Part)	Ward No. 1978	EB No. 332	448	117	-
42201000	Greater Mumbai (M Corp.) (Part)	Ward No. 1978	EB No. 333	572	-	-
42201000	Greater Mumbai (M Corp.) (Part)	Ward No. 1978	EB No. 334	480	20	-
42201000	Greater Mumbai (M Corp.) (Part)	Ward No. 1978	EB No. 335	533	12	-
42201000	Greater Mumbai (M Corp.) (Part)	Ward No. 1978	EB No. 336	499	-	7
42201000	Greater Mumbai (M Corp.) (Part)	Ward No. 1978	EB No. 337	426	67	-
42201000	Greater Mumbai (M Corp.) (Part)	Ward No. 1978	EB No. 338	434	10	-
42201000	Greater Mumbai (M Corp.) (Part)	Ward No. 1978	EB No. 339	485	-	-
42201000	Greater Mumbai (M Corp.) (Part)	Ward No. 1978	EB No. 340	421	-	-
42201000	Greater Mumbai (M Corp.) (Part)	Ward No. 1978	EB No. 341	460	27	-
42201000	Greater Mumbai (M Corp.) (Part)	Ward No. 1978	EB No. 342	544	2	-
42201000	Greater Mumbai (M Corp.) (Part)	Ward No. 1978	EB No. 343	610	23	2
42201000	Greater Mumbai (M Corp.) (Part)	Ward No. 1978	EB No. 344	511	177	-
42201000	Greater Mumbai (M Corp.) (Part)	Ward No. 1978	EB No. 345	570	-	-
42201000	Greater Mumbai (M Corp.) (Part)	Ward No. 1978	EB No. 346	541	11	11
42201000	Greater Mumbai (M Corp.) (Part)	Ward No. 1978	EB No. 347	499	6	-
42201000	Greater Mumbai (M Corp.) (Part)	Ward No. 1978	EB No. 348	426	-	-
42201000	Greater Mumbai (M Corp.) (Part)	Ward No. 1978	EB No. 349	558	10	10
42201000	Greater Mumbai (M Corp.) (Part)	Ward No. 1978	EB No. 350	475	30	7

APPENDIX TO DISTRICT PRIMARY CENSUS ABSTRACT -(Contd.)

TOTAL, SCHEDULED CASTES AND SCHEDULED TRIBES POPULATION - URBAN BLOCK WISE

Location Code	Name of town	Name of ward	Boundaries of urban block/ EB number	Total population	Scheduled Castes population	Scheduled Tribes population
1	2	3	4	5	6	7
42201000	Greater Mumbai (M Corp.) (Part)	Ward No. 1978	EB No. 351	481	-	-
42201000	Greater Mumbai (M Corp.) (Part)	Ward No. 1978	EB No. 352	431	65	-
42201000	Greater Mumbai (M Corp.) (Part)	Ward No. 1978	EB No. 353	563	10	6
42201000	Greater Mumbai (M Corp.) (Part)	Ward No. 1978	EB No. 354	540	32	6
42201000	Greater Mumbai (M Corp.) (Part)	Ward No. 1978	EB No. 355	538	-	-
42201000	Greater Mumbai (M Corp.) (Part)	Ward No. 1978	EB No. 356	540	-	-
42201000	Greater Mumbai (M Corp.) (Part)	Ward No. 1978	EB No. 357	620	-	-
42201000	Greater Mumbai (M Corp.) (Part)	Ward No. 1978	EB No. 358	691	5	-
42201000	Greater Mumbai (M Corp.) (Part)	Ward No. 1978	EB No. 359	703	-	6
42201000	Greater Mumbai (M Corp.) (Part)	Ward No. 1978	EB No. 360	622	-	-
42201000	Greater Mumbai (M Corp.) (Part)	Ward No. 1978	EB No. 361	566	16	-
42201000	Greater Mumbai (M Corp.) (Part)	Ward No. 1978	EB No. 362	692	4	4
42201000	Greater Mumbai (M Corp.) (Part)	Ward No. 1978	EB No. 363	684	19	-
42201000	Greater Mumbai (M Corp.) (Part)	Ward No. 1978	EB No. 364	719	40	21
42201000	Greater Mumbai (M Corp.) (Part)	Ward No. 1978	EB No. 365	711	59	7
42201000	Greater Mumbai (M Corp.) (Part)	Ward No. 1978	EB No. 366	687	16	-
42201000	Greater Mumbai (M Corp.) (Part)	Ward No. 1978	EB No. 367	615	1	1
42201000	Greater Mumbai (M Corp.) (Part)	Ward No. 1978	EB No. 368	725	-	-
42201000	Greater Mumbai (M Corp.) (Part)	Ward No. 1978	EB No. 369	471	-	-
42201000	Greater Mumbai (M Corp.) (Part)	Ward No. 1978	EB No. 370	537	8	-
42201000	Greater Mumbai (M Corp.) (Part)	Ward No. 1978	EB No. 371	696	-	-
42201000	Greater Mumbai (M Corp.) (Part)	Ward No. 1978	EB No. 372	533	127	-
42201000	Greater Mumbai (M Corp.) (Part)	Ward No. 1978	EB No. 373	745	16	-
42201000	Greater Mumbai (M Corp.) (Part)	Ward No. 1978	EB No. 374	320	-	-
42201000	Greater Mumbai (M Corp.) (Part)	Ward No. 1978	EB No. 375	748	9	4
42201000	Greater Mumbai (M Corp.) (Part)	Ward No. 1978	EB No. 376	660	12	-
42201000	Greater Mumbai (M Corp.) (Part)	Ward No. 1978	EB No. 377	496	20	-
42201000	Greater Mumbai (M Corp.) (Part)	Ward No. 1978	EB No. 378	659	26	-
42201000	Greater Mumbai (M Corp.) (Part)	Ward No. 1978	EB No. 379	695	35	8
42201000	Greater Mumbai (M Corp.) (Part)	Ward No. 1978	EB No. 380	759	37	-
42201000	Greater Mumbai (M Corp.) (Part)	Ward No. 1978	EB No. 381	683	-	-
42201000	Greater Mumbai (M Corp.) (Part)	Ward No. 1978	EB No. 382	663	-	-
42201000	Greater Mumbai (M Corp.) (Part)	Ward No. 1978	EB No. 383	673	-	-
42201000	Greater Mumbai (M Corp.) (Part)	Ward No. 1978	EB No. 384	590	-	-
42201000	Greater Mumbai (M Corp.) (Part)	Ward No. 1978	EB No. 385	602	-	-
42201000	Greater Mumbai (M Corp.) (Part)	Ward No. 1978	EB No. 386	590	-	-
42201000	Greater Mumbai (M Corp.) (Part)	Ward No. 1978	EB No. 387	643	78	-
42201000	Greater Mumbai (M Corp.) (Part)	Ward No. 1978	EB No. 388	645	57	-
42201000	Greater Mumbai (M Corp.) (Part)	Ward No. 1978	EB No. 389	589	8	4
42201000	Greater Mumbai (M Corp.) (Part)	Ward No. 1978	EB No. 390	600	-	1
42201000	Greater Mumbai (M Corp.) (Part)	Ward No. 1978	EB No. 391	566	-	3
42201000	Greater Mumbai (M Corp.) (Part)	Ward No. 1978	EB No. 392	558	-	-
42201000	Greater Mumbai (M Corp.) (Part)	Ward No. 1978	EB No. 393	570	-	-
42201000	Greater Mumbai (M Corp.) (Part)	Ward No. 1978	EB No. 394	583	-	20
42201000	Greater Mumbai (M Corp.) (Part)	Ward No. 1978	EB No. 395	524	-	-
42201000	Greater Mumbai (M Corp.) (Part)	Ward No. 1978	EB No. 396	628	-	-

APPENDIX TO DISTRICT PRIMARY CENSUS ABSTRACT -(Contd.)
TOTAL, SCHEDULED CASTES AND SCHEDULED TRIBES POPULATION - URBAN BLOCK WISE

Location Code	Name of town	Name of ward	Boundaries of urban block/ EB number	Total population	Scheduled Castes population	Scheduled Tribes population
1	2	3	4	5	6	7
42201000	Greater Mumbai (M Corp.) (Part)	Ward No. 1978	EB No. 397	659	19	6
42201000	Greater Mumbai (M Corp.) (Part)	Ward No. 1978	EB No. 398	692	-	-
42201000	Greater Mumbai (M Corp.) (Part)	Ward No. 1978	EB No. 399	660	9	-
42201000	Greater Mumbai (M Corp.) (Part)	Ward No. 1978	EB No. 400	487	-	9
42201000	Greater Mumbai (M Corp.) (Part)	Ward No. 1978	EB No. 401	540	-	-
42201000	Greater Mumbai (M Corp.) (Part)	Ward No. 1978	EB No. 402	569	-	-
42201000	Greater Mumbai (M Corp.) (Part)	Ward No. 1978	EB No. 403	672	15	-
42201000	Greater Mumbai (M Corp.) (Part)	Ward No. 1978	EB No. 404	730	-	-
42201000	Greater Mumbai (M Corp.) (Part)	Ward No. 1978	EB No. 405	596	4	-
42201000	Greater Mumbai (M Corp.) (Part)	Ward No. 1978	EB No. 406	478	16	5
42201000	Greater Mumbai (M Corp.) (Part)	Ward No. 1978	EB No. 407	482	9	-
42201000	Greater Mumbai (M Corp.) (Part)	Ward No. 1978	EB No. 408	758	-	-
42201000	Greater Mumbai (M Corp.) (Part)	Ward No. 1978	EB No. 409	680	9	-
42201000	Greater Mumbai (M Corp.) (Part)	Ward No. 1978	EB No. 410	484	-	7
42201000	Greater Mumbai (M Corp.) (Part)	Ward No. 1978	EB No. 411	132	-	-
42201000	Greater Mumbai (M Corp.) (Part)	Ward No. 1978	EB No. 412	567	-	-
42201000	Greater Mumbai (M Corp.) (Part)	Ward No. 1978	EB No. 413	589	-	4
42201000	Greater Mumbai (M Corp.) (Part)	Ward No. 1978	EB No. 414	544	4	-
42201000	Greater Mumbai (M Corp.) (Part)	Ward No. 1978	EB No. 415	579	32	-
42201000	Greater Mumbai (M Corp.) (Part)	Ward No. 1978	EB No. 416	569	13	4
42201000	Greater Mumbai (M Corp.) (Part)	Ward No. 1978	EB No. 417	607	36	-
42201000	Greater Mumbai (M Corp.) (Part)	Ward No. 1978	EB No. 418	488	30	-
42201000	Greater Mumbai (M Corp.) (Part)	Ward No. 1978	EB No. 419	622	16	1
42201000	Greater Mumbai (M Corp.) (Part)	Ward No. 1978	EB No. 420	500	14	-
42201000	Greater Mumbai (M Corp.) (Part)	Ward No. 1978	EB No. 421	574	19	-
42201000	Greater Mumbai (M Corp.) (Part)	Ward No. 1978	EB No. 422	623	6	5
42201000	Greater Mumbai (M Corp.) (Part)	Ward No. 1978	EB No. 423	477	5	-
42201000	Greater Mumbai (M Corp.) (Part)	Ward No. 1978	EB No. 424	493	-	5
42201000	Greater Mumbai (M Corp.) (Part)	Ward No. 1978	EB No. 425	542	23	26
42201000	Greater Mumbai (M Corp.) (Part)	Ward No. 1978	EB No. 426	571	-	-
42201000	Greater Mumbai (M Corp.) (Part)	Ward No. 1978	EB No. 427	487	4	5
42201000	Greater Mumbai (M Corp.) (Part)	Ward No. 1978	EB No. 428	582	4	-
42201000	Greater Mumbai (M Corp.) (Part)	Ward No. 1978	EB No. 429	535	4	8
42201000	Greater Mumbai (M Corp.) (Part)	Ward No. 1978	EB No. 430	595	-	-
42201000	Greater Mumbai (M Corp.) (Part)	Ward No. 1978	EB No. 431	396	-	-
42201000	Greater Mumbai (M Corp.) (Part)	Ward No. 1978	EB No. 432	510	18	-
42201000	Greater Mumbai (M Corp.) (Part)	Ward No. 1978	EB No. 433	449	-	-
42201000	Greater Mumbai (M Corp.) (Part)	Ward No. 1978	EB No. 434	523	6	-
42201000	Greater Mumbai (M Corp.) (Part)	Ward No. 1978	EB No. 435	608	-	-
42201000	Greater Mumbai (M Corp.) (Part)	Ward No. 1978	EB No. 436	475	-	-
42201000	Greater Mumbai (M Corp.) (Part)	Ward No. 1978	EB No. 437	639	19	-
42201000	Greater Mumbai (M Corp.) (Part)	Ward No. 1978	EB No. 438	535	-	-
42201000	Greater Mumbai (M Corp.) (Part)	Ward No. 1978	EB No. 439	558	8	-
42201000	Greater Mumbai (M Corp.) (Part)	Ward No. 1978	EB No. 440	851	-	-
42201000	Greater Mumbai (M Corp.) (Part)	Ward No. 1978	EB No. 441	440	29	-
42201000	Greater Mumbai (M Corp.) (Part)	Ward No. 1978	EB No. 442	440	206	5

APPENDIX TO DISTRICT PRIMARY CENSUS ABSTRACT -(Contd.)

TOTAL, SCHEDULED CASTES AND SCHEDULED TRIBES POPULATION - URBAN BLOCK WISE

Location Code	Name of town	Name of ward	Boundaries of urban block/ EB number	Total population	Scheduled Castes population	Scheduled Tribes population
1	2	3	4	5	6	7
42201000	Greater Mumbai (M Corp.) (Part)	Ward No. 1978	EB No. 443	483	145	6
42201000	Greater Mumbai (M Corp.) (Part)	Ward No. 1978	EB No. 444	274	31	6
42201000	Greater Mumbai (M Corp.) (Part)	Ward No. 1978	EB No. 445	442	115	-
42201000	Greater Mumbai (M Corp.) (Part)	Ward No. 1978	EB No. 446	538	190	-
42201000	Greater Mumbai (M Corp.) (Part)	Ward No. 1978	EB No. 447	495	62	-
42201000	Greater Mumbai (M Corp.) (Part)	Ward No. 1978	EB No. 448	476	119	-
42201000	Greater Mumbai (M Corp.) (Part)	Ward No. 1978	EB No. 449	418	221	-
42201000	Greater Mumbai (M Corp.) (Part)	Ward No. 1978	EB No. 450	225	24	4
42201000	Greater Mumbai (M Corp.) (Part)	Ward No. 1978	EB No. 451	5	-	-
42201000	Greater Mumbai (M Corp.) (Part)	Ward No. 1978	EB No. 452	446	9	14
42201000	Greater Mumbai (M Corp.) (Part)	Ward No. 1978	EB No. 453	89	-	-
42201000	Greater Mumbai (M Corp.) (Part)	Ward No. 1978	EB No. 454	215	27	-
42201000	Greater Mumbai (M Corp.) (Part)	Ward No. 1978	EB No. 455	300	57	-
42201000	Greater Mumbai (M Corp.) (Part)	Ward No. 1978	EB No. 456	466	35	17
42201000	Greater Mumbai (M Corp.) (Part)	Ward No. 1978	EB No. 457	421	64	-
42201000	Greater Mumbai (M Corp.) (Part)	Ward No. 1978	EB No. 458	401	23	2
42201000	Greater Mumbai (M Corp.) (Part)	Ward No. 1978	EB No. 459	341	7	-
42201000	Greater Mumbai (M Corp.) (Part)	Ward No. 1978	EB No. 460	627	5	-
42201000	Greater Mumbai (M Corp.) (Part)	Ward No. 1978	EB No. 461	557	34	-
42201000	Greater Mumbai (M Corp.) (Part)	Ward No. 1978	EB No. 462	896	11	-
42201000	Greater Mumbai (M Corp.) (Part)	Ward No. 1978	EB No. 463	521	105	5
42201000	Greater Mumbai (M Corp.) (Part)	Ward No. 1978	EB No. 464	591	66	-
42201000	Greater Mumbai (M Corp.) (Part)	Ward No. 1978	EB No. 465	473	56	7
42201000	Greater Mumbai (M Corp.) (Part)	Ward No. 1978	EB No. 466	607	9	-
42201000	Greater Mumbai (M Corp.) (Part)	Ward No. 1978	EB No. 467	784	14	-
42201000	Greater Mumbai (M Corp.) (Part)	Ward No. 1978	EB No. 468	762	56	2
42201000	Greater Mumbai (M Corp.) (Part)	Ward No. 1978	EB No. 469	578	47	31
42201000	Greater Mumbai (M Corp.) (Part)	Ward No. 1978	EB No. 470	522	73	-
42201000	Greater Mumbai (M Corp.) (Part)	Ward No. 1978	EB No. 471	655	128	5
42201000	Greater Mumbai (M Corp.) (Part)	Ward No. 1978	EB No. 472	580	8	18
42201000	Greater Mumbai (M Corp.) (Part)	Ward No. 1978	EB No. 473	584	2	52
42201000	Greater Mumbai (M Corp.) (Part)	Ward No. 1978	EB No. 474	718	-	134
42201000	Greater Mumbai (M Corp.) (Part)	Ward No. 1978	EB No. 475	406	21	17
42201000	Greater Mumbai (M Corp.) (Part)	Ward No. 1978	EB No. 476	435	65	5
42201000	Greater Mumbai (M Corp.) (Part)	Ward No. 1978	EB No. 477	496	10	-
42201000	Greater Mumbai (M Corp.) (Part)	Ward No. 1978	EB No. 478	584	137	5
42201000	Greater Mumbai (M Corp.) (Part)	Ward No. 1978	EB No. 479	703	23	-
42201000	Greater Mumbai (M Corp.) (Part)	Ward No. 1978	EB No. 480	653	91	-
42201000	Greater Mumbai (M Corp.) (Part)	Ward No. 1978	EB No. 481	661	85	-
42201000	Greater Mumbai (M Corp.) (Part)	Ward No. 1978	EB No. 482	576	38	-
42201000	Greater Mumbai (M Corp.) (Part)	Ward No. 1978	EB No. 483	592	63	5
42201000	Greater Mumbai (M Corp.) (Part)	Ward No. 1978	EB No. 484	564	23	22
42201000	Greater Mumbai (M Corp.) (Part)	Ward No. 1978	EB No. 485	509	5	2
42201000	Greater Mumbai (M Corp.) (Part)	Ward No. 1978	EB No. 486	495	12	18
42201000	Greater Mumbai (M Corp.) (Part)	Ward No. 1978	EB No. 487	397	-	45
42201000	Greater Mumbai (M Corp.) (Part)	Ward No. 1978	EB No. 488	576	4	-

APPENDIX TO DISTRICT PRIMARY CENSUS ABSTRACT -(Contd.)

TOTAL, SCHEDULED CASTES AND SCHEDULED TRIBES POPULATION - URBAN BLOCK WISE

Location Code	Name of town	Name of ward	Boundaries of urban block/ EB number	Total population	Scheduled Castes population	Scheduled Tribes population
1	2	3	4	5	6	7
42201000	Greater Mumbai (M Corp.) (Part)	Ward No. 1978	EB No. 489	499	5	-
42201000	Greater Mumbai (M Corp.) (Part)	Ward No. 1978	EB No. 490	419	29	13
42201000	Greater Mumbai (M Corp.) (Part)	Ward No. 1978	EB No. 491	206	-	-
42201000	Greater Mumbai (M Corp.) (Part)	Ward No. 1978	EB No. 492	191	5	-
42201000	Greater Mumbai (M Corp.) (Part)	Ward No. 1978	EB No. 493	416	34	-
42201000	Greater Mumbai (M Corp.) (Part)	Ward No. 1978	EB No. 494	616	82	-
42201000	Greater Mumbai (M Corp.) (Part)	Ward No. 1978	EB No. 495	570	74	16
42201000	Greater Mumbai (M Corp.) (Part)	Ward No. 1978	EB No. 496	470	194	-
42201000	Greater Mumbai (M Corp.) (Part)	Ward No. 1978	EB No. 497	613	55	-
42201000	Greater Mumbai (M Corp.) (Part)	Ward No. 1978	EB No. 498	545	7	-
42201000	Greater Mumbai (M Corp.) (Part)	Ward No. 1978	EB No. 499	513	87	-
42201000	Greater Mumbai (M Corp.) (Part)	Ward No. 1978	EB No. 500	566	71	-
42201000	Greater Mumbai (M Corp.) (Part)	Ward No. 1978	EB No. 501	448	16	-
42201000	Greater Mumbai (M Corp.) (Part)	Ward No. 1978	EB No. 502	683	29	4
42201000	Greater Mumbai (M Corp.) (Part)	Ward No. 1978	EB No. 503	450	8	5
42201000	Greater Mumbai (M Corp.) (Part)	Ward No. 1978	EB No. 504	496	5	-
42201000	Greater Mumbai (M Corp.) (Part)	Ward No. 1978	EB No. 505	335	33	-
42201000	Greater Mumbai (M Corp.) (Part)	Ward No. 1978	EB No. 506	370	-	3
42201000	Greater Mumbai (M Corp.) (Part)	Ward No. 1978	EB No. 507	286	-	-
42201000	Greater Mumbai (M Corp.) (Part)	Ward No. 1978	EB No. 508	366	-	-
42201000	Greater Mumbai (M Corp.) (Part)	Ward No. 1978	EB No. 509	399	20	-
42201000	Greater Mumbai (M Corp.) (Part)	Ward No. 1978	EB No. 510	501	-	-
42201000	Greater Mumbai (M Corp.) (Part)	Ward No. 1978	EB No. 511	640	52	4
42201000	Greater Mumbai (M Corp.) (Part)	Ward No. 1978	EB No. 512	606	41	-
42201000	Greater Mumbai (M Corp.) (Part)	Ward No. 1978	EB No. 513	487	169	-
42201000	Greater Mumbai (M Corp.) (Part)	Ward No. 1978	EB No. 514	582	-	-
42201000	Greater Mumbai (M Corp.) (Part)	Ward No. 1978	EB No. 515	509	18	10
42201000	Greater Mumbai (M Corp.) (Part)	Ward No. 1978	EB No. 516	521	30	-
42201000	Greater Mumbai (M Corp.) (Part)	Ward No. 1978	EB No. 517	426	71	-
42201000	Greater Mumbai (M Corp.) (Part)	Ward No. 1978	EB No. 518	501	90	-
42201000	Greater Mumbai (M Corp.) (Part)	Ward No. 1978	EB No. 519	567	-	-
42201000	Greater Mumbai (M Corp.) (Part)	Ward No. 1978	EB No. 520	558	57	6
42201000	Greater Mumbai (M Corp.) (Part)	Ward No. 1978	EB No. 521	266	3	2
42201000	Greater Mumbai (M Corp.) (Part)	Ward No. 1978	EB No. 522	736	4	4
42201000	Greater Mumbai (M Corp.) (Part)	Ward No. 1978	EB No. 523	451	-	-
42201000	Greater Mumbai (M Corp.) (Part)	Ward No. 1978	EB No. 524	251	4	-
42201000	Greater Mumbai (M Corp.) (Part)	Ward No. 1978	EB No. 525	625	-	-
42201000	Greater Mumbai (M Corp.) (Part)	Ward No. 1978	EB No. 526	549	16	6
42201000	Greater Mumbai (M Corp.) (Part)	Ward No. 1978	EB No. 527	587	24	-
42201000	Greater Mumbai (M Corp.) (Part)	Ward No. 1978	EB No. 528	562	42	3
42201000	Greater Mumbai (M Corp.) (Part)	Ward No. 1978	EB No. 529	582	14	-
42201000	Greater Mumbai (M Corp.) (Part)	Ward No. 1978	EB No. 530	596	12	-
42201000	Greater Mumbai (M Corp.) (Part)	Ward No. 1978	EB No. 531	652	28	2
42201000	Greater Mumbai (M Corp.) (Part)	Ward No. 1978	EB No. 532	587	62	5
42201000	Greater Mumbai (M Corp.) (Part)	Ward No. 1978	EB No. 533	534	-	-
42201000	Greater Mumbai (M Corp.) (Part)	Ward No. 1978	EB No. 534	516	29	14

APPENDIX TO DISTRICT PRIMARY CENSUS ABSTRACT -(Contd.)

TOTAL, SCHEDULED CASTES AND SCHEDULED TRIBES POPULATION - URBAN BLOCK WISE

Location Code	Name of town	Name of ward	Boundaries of urban block/ EB number	Total population	Scheduled Castes population	Scheduled Tribes population
1	2	3	4	5	6	7
42201000	Greater Mumbai (M Corp.) (Part)	Ward No. 1978	EB No. 535	591	115	4
42201000	Greater Mumbai (M Corp.) (Part)	Ward No. 1978	EB No. 536	592	64	19
42201000	Greater Mumbai (M Corp.) (Part)	Ward No. 1978	EB No. 537	647	50	-
42201000	Greater Mumbai (M Corp.) (Part)	Ward No. 1978	EB No. 538	503	-	13
42201000	Greater Mumbai (M Corp.) (Part)	Ward No. 1978	EB No. 539	554	-	-
42201000	Greater Mumbai (M Corp.) (Part)	Ward No. 1978	EB No. 540	370	-	-
42201000	Greater Mumbai (M Corp.) (Part)	Ward No. 1978	EB No. 541	663	3	-
42201000	Greater Mumbai (M Corp.) (Part)	Ward No. 1978	EB No. 542	519	4	-
42201000	Greater Mumbai (M Corp.) (Part)	Ward No. 1978	EB No. 543	616	4	3
42201000	Greater Mumbai (M Corp.) (Part)	Ward No. 1978	EB No. 544	535	-	-
42201000	Greater Mumbai (M Corp.) (Part)	Ward No. 1978	EB No. 545	615	-	-
42201000	Greater Mumbai (M Corp.) (Part)	Ward No. 1978	EB No. 546	518	-	-
42201000	Greater Mumbai (M Corp.) (Part)	Ward No. 1978	EB No. 547	750	-	-
42201000	Greater Mumbai (M Corp.) (Part)	Ward No. 1978	EB No. 548	508	-	-
42201000	Greater Mumbai (M Corp.) (Part)	Ward No. 1978	EB No. 549	552	-	-
42201000	Greater Mumbai (M Corp.) (Part)	Ward No. 1978	EB No. 550	624	5	-
42201000	Greater Mumbai (M Corp.) (Part)	Ward No. 1978	EB No. 551	711	25	-
42201000	Greater Mumbai (M Corp.) (Part)	Ward No. 1978	EB No. 552	645	8	-
42201000	Greater Mumbai (M Corp.) (Part)	Ward No. 1978	EB No. 553	616	13	-
42201000	Greater Mumbai (M Corp.) (Part)	Ward No. 1978	EB No. 554	609	54	-
42201000	Greater Mumbai (M Corp.) (Part)	Ward No. 1978	EB No. 555	506	-	-
42201000	Greater Mumbai (M Corp.) (Part)	Ward No. 1978	EB No. 556	527	10	-
42201000	Greater Mumbai (M Corp.) (Part)	Ward No. 1978	EB No. 557	536	-	-
42201000	Greater Mumbai (M Corp.) (Part)	Ward No. 1978	EB No. 558	661	-	-
42201000	Greater Mumbai (M Corp.) (Part)	Ward No. 1978	EB No. 559	588	-	-
42201000	Greater Mumbai (M Corp.) (Part)	Ward No. 1978	EB No. 560	507	-	-
42201000	Greater Mumbai (M Corp.) (Part)	Ward No. 1978	EB No. 561	431	-	-
42201000	Greater Mumbai (M Corp.) (Part)	Ward No. 1978	EB No. 562	262	-	-
42201000	Greater Mumbai (M Corp.) (Part)	Ward No. 1978	EB No. 563	459	5	3
42201000	Greater Mumbai (M Corp.) (Part)	Ward No. 1978	EB No. 564	582	-	-
42201000	Greater Mumbai (M Corp.) (Part)	Ward No. 1978	EB No. 565	799	17	-
42201000	Greater Mumbai (M Corp.) (Part)	Ward No. 1978	EB No. 566	548	4	-
42201000	Greater Mumbai (M Corp.) (Part)	Ward No. 1978	EB No. 567	542	88	-
42201000	Greater Mumbai (M Corp.) (Part)	Ward No. 1978	EB No. 568	720	6	-
42201000	Greater Mumbai (M Corp.) (Part)	Ward No. 1978	EB No. 569	478	180	2
42201000	Greater Mumbai (M Corp.) (Part)	Ward No. 1978	EB No. 570	650	-	-
42201000	Greater Mumbai (M Corp.) (Part)	Ward No. 1978	EB No. 571	633	21	-
42201000	Greater Mumbai (M Corp.) (Part)	Ward No. 1978	EB No. 572	582	26	-
42201000	Greater Mumbai (M Corp.) (Part)	Ward No. 1978	EB No. 573	603	64	-
42201000	Greater Mumbai (M Corp.) (Part)	Ward No. 1978	EB No. 574	546	91	-
42201000	Greater Mumbai (M Corp.) (Part)	Ward No. 1978	EB No. 575	561	-	-
42201000	Greater Mumbai (M Corp.) (Part)	Ward No. 1978	EB No. 576	566	9	-
42201000	Greater Mumbai (M Corp.) (Part)	Ward No. 1978	EB No. 577	505	-	-
42201000	Greater Mumbai (M Corp.) (Part)	Ward No. 1978	EB No. 578	649	8	-
42201000	Greater Mumbai (M Corp.) (Part)	Ward No. 1978	EB No. 579	565	3	-
42201000	Greater Mumbai (M Corp.) (Part)	Ward No. 1978	EB No. 580	627	-	-

APPENDIX TO DISTRICT PRIMARY CENSUS ABSTRACT -(Contd.)
TOTAL, SCHEDULED CASTES AND SCHEDULED TRIBES POPULATION - URBAN BLOCK WISE

Location Code	Name of town	Name of ward	Boundaries of urban block/ EB number	Total population	Scheduled Castes population	Scheduled Tribes population
1	2	3	4	5	6	7
42201000	Greater Mumbai (M Corp.) (Part)	Ward No. 1978	EB No. 581	802	54	-
42201000	Greater Mumbai (M Corp.) (Part)	Ward No. 1978	EB No. 582	449	-	-
42201000	Greater Mumbai (M Corp.) (Part)	Ward No. 1978	EB No. 583	413	4	-
42201000	Greater Mumbai (M Corp.) (Part)	Ward No. 1978	EB No. 584	509	1	-
42201000	Greater Mumbai (M Corp.) (Part)	Ward No. 1978	EB No. 585	426	-	11
42201000	Greater Mumbai (M Corp.) (Part)	Ward No. 1978	EB No. 586	619	18	-
42201000	Greater Mumbai (M Corp.) (Part)	Ward No. 1978	EB No. 587	614	12	1
42201000	Greater Mumbai (M Corp.) (Part)	Ward No. 1978	EB No. 588	481	132	5
42201000	Greater Mumbai (M Corp.) (Part)	Ward No. 1978	EB No. 589	653	35	-
42201000	Greater Mumbai (M Corp.) (Part)	Ward No. 1978	EB No. 590	587	74	12
42201000	Greater Mumbai (M Corp.) (Part)	Ward No. 1978	EB No. 591	518	14	9
42201000	Greater Mumbai (M Corp.) (Part)	Ward No. 1978	EB No. 592	423	14	-
42201000	Greater Mumbai (M Corp.) (Part)	Ward No. 1978	EB No. 593	581	72	3
42201000	Greater Mumbai (M Corp.) (Part)	Ward No. 1978	EB No. 594	545	37	-
42201000	Greater Mumbai (M Corp.) (Part)	Ward No. 1978	EB No. 595	554	52	7
42201000	Greater Mumbai (M Corp.) (Part)	Ward No. 1978	EB No. 596	547	27	4
42201000	Greater Mumbai (M Corp.) (Part)	Ward No. 1978	EB No. 597	559	40	-
42201000	Greater Mumbai (M Corp.) (Part)	Ward No. 1978	EB No. 598	534	58	-
42201000	Greater Mumbai (M Corp.) (Part)	Ward No. 1978	EB No. 599	489	51	-
42201000	Greater Mumbai (M Corp.) (Part)	Ward No. 1978	EB No. 600	614	127	-
42201000	Greater Mumbai (M Corp.) (Part)	Ward No. 1978	EB No. 601	675	50	-
42201000	Greater Mumbai (M Corp.) (Part)	Ward No. 1978	EB No. 602	630	72	-
42201000	Greater Mumbai (M Corp.) (Part)	Ward No. 1978	EB No. 603	472	101	-
42201000	Greater Mumbai (M Corp.) (Part)	Ward No. 1978	EB No. 604	638	74	-
42201000	Greater Mumbai (M Corp.) (Part)	Ward No. 1978	EB No. 605	562	54	-
42201000	Greater Mumbai (M Corp.) (Part)	Ward No. 1978	EB No. 606	586	12	12
42201000	Greater Mumbai (M Corp.) (Part)	Ward No. 1978	EB No. 607	586	-	-
42201000	Greater Mumbai (M Corp.) (Part)	Ward No. 1978	EB No. 608	558	13	-
42201000	Greater Mumbai (M Corp.) (Part)	Ward No. 1978	EB No. 609	711	18	-
42201000	Greater Mumbai (M Corp.) (Part)	Ward No. 1978	EB No. 610	606	9	5
42201000	Greater Mumbai (M Corp.) (Part)	Ward No. 1978	EB No. 611	530	23	5
42201000	Greater Mumbai (M Corp.) (Part)	Ward No. 1978	EB No. 612	477	12	-
42201000	Greater Mumbai (M Corp.) (Part)	Ward No. 1978	EB No. 613	585	20	-
42201000	Greater Mumbai (M Corp.) (Part)	Ward No. 1978	EB No. 614	546	63	-
42201000	Greater Mumbai (M Corp.) (Part)	Ward No. 1978	EB No. 615	275	20	-
42201000	Greater Mumbai (M Corp.) (Part)	Ward No. 1978	EB No. 616	540	-	-
42201000	Greater Mumbai (M Corp.) (Part)	Ward No. 1978	EB No. 617	520	68	5
42201000	Greater Mumbai (M Corp.) (Part)	Ward No. 1978	EB No. 618	528	29	6
42201000	Greater Mumbai (M Corp.) (Part)	Ward No. 1978	EB No. 619	522	22	-
42201000	Greater Mumbai (M Corp.) (Part)	Ward No. 1978	EB No. 620	506	-	-
42201000	Greater Mumbai (M Corp.) (Part)	Ward No. 1978	EB No. 621	361	-	-
42201000	Greater Mumbai (M Corp.) (Part)	Ward No. 1978	EB No. 622	585	25	-
42201000	Greater Mumbai (M Corp.) (Part)	Ward No. 1978	EB No. 623	507	11	-
42201000	Greater Mumbai (M Corp.) (Part)	Ward No. 1978	EB No. 624	526	39	-
42201000	Greater Mumbai (M Corp.) (Part)	Ward No. 1978	EB No. 625	555	55	12
42201000	Greater Mumbai (M Corp.) (Part)	Ward No. 1978	EB No. 626	523	44	-

APPENDIX TO DISTRICT PRIMARY CENSUS ABSTRACT -(Contd.)

TOTAL, SCHEDULED CASTES AND SCHEDULED TRIBES POPULATION - URBAN BLOCK WISE

Location Code	Name of town	Name of ward	Boundaries of urban block/ EB number	Total population	Scheduled Castes population	Scheduled Tribes population
1	2	3	4	5	6	7
42201000	Greater Mumbai (M Corp.) (Part)	Ward No. 1978	EB No. 627	462	95	5
42201000	Greater Mumbai (M Corp.) (Part)	Ward No. 1978	EB No. 628	513	-	-
42201000	Greater Mumbai (M Corp.) (Part)	Ward No. 1978	EB No. 629	526	45	-
42201000	Greater Mumbai (M Corp.) (Part)	Ward No. 1978	EB No. 630	454	51	-
42201000	Greater Mumbai (M Corp.) (Part)	Ward No. 1978	EB No. 631	477	-	-
42201000	Greater Mumbai (M Corp.) (Part)	Ward No. 1978	EB No. 632	514	29	-
42201000	Greater Mumbai (M Corp.) (Part)	Ward No. 1978	EB No. 633	566	42	-
42201000	Greater Mumbai (M Corp.) (Part)	Ward No. 1978	EB No. 634	517	36	-
42201000	Greater Mumbai (M Corp.) (Part)	Ward No. 1978	EB No. 635	521	55	-
42201000	Greater Mumbai (M Corp.) (Part)	Ward No. 1978	EB No. 636	551	43	4
42201000	Greater Mumbai (M Corp.) (Part)	Ward No. 1978	EB No. 637	588	21	-
42201000	Greater Mumbai (M Corp.) (Part)	Ward No. 1978	EB No. 638	475	19	-
42201000	Greater Mumbai (M Corp.) (Part)	Ward No. 1978	EB No. 639	412	-	-
42201000	Greater Mumbai (M Corp.) (Part)	Ward No. 1978	EB No. 640	672	8	-
42201000	Greater Mumbai (M Corp.) (Part)	Ward No. 1978	EB No. 641	567	13	-
42201000	Greater Mumbai (M Corp.) (Part)	Ward No. 1978	EB No. 642	605	5	-
42201000	Greater Mumbai (M Corp.) (Part)	Ward No. 1978	EB No. 643	785	5	-
42201000	Greater Mumbai (M Corp.) (Part)	Ward No. 1978	EB No. 644	564	-	-
42201000	Greater Mumbai (M Corp.) (Part)	Ward No. 1978	EB No. 645	500	-	-
42201000	Greater Mumbai (M Corp.) (Part)	Ward No. 1978	EB No. 646	419	-	-
42201000	Greater Mumbai (M Corp.) (Part)	Ward No. 1978	EB No. 647	390	5	-
42201000	Greater Mumbai (M Corp.) (Part)	Ward No. 1978	EB No. 648	377	-	-
42201000	Greater Mumbai (M Corp.) (Part)	Ward No. 1978	EB No. 649	474	-	-
42201000	Greater Mumbai (M Corp.) (Part)	Ward No. 1978	EB No. 650	470	4	-
42201000	Greater Mumbai (M Corp.) (Part)	Ward No. 1978	EB No. 651	569	52	5
42201000	Greater Mumbai (M Corp.) (Part)	Ward No. 1978	EB No. 652	420	7	-
42201000	Greater Mumbai (M Corp.) (Part)	Ward No. 1978	EB No. 653	369	10	-
42201000	Greater Mumbai (M Corp.) (Part)	Ward No. 1978	EB No. 654	465	-	-
42201000	Greater Mumbai (M Corp.) (Part)	Ward No. 1978	EB No. 655	272	3	-
42201000	Greater Mumbai (M Corp.) (Part)	Ward No. 1978	EB No. 656	621	-	-
42201000	Greater Mumbai (M Corp.) (Part)	Ward No. 1978	EB No. 657	674	15	-
42201000	Greater Mumbai (M Corp.) (Part)	Ward No. 1978	EB No. 658	610	28	-
42201000	Greater Mumbai (M Corp.) (Part)	Ward No. 1978	EB No. 659	515	11	-
42201000	Greater Mumbai (M Corp.) (Part)	Ward No. 1978	EB No. 660	459	24	-
42201000	Greater Mumbai (M Corp.) (Part)	Ward No. 1978	EB No. 661	518	-	-
42201000	Greater Mumbai (M Corp.) (Part)	Ward No. 1978	EB No. 662	575	11	18
42201000	Greater Mumbai (M Corp.) (Part)	Ward No. 1978	EB No. 663	594	19	10
42201000	Greater Mumbai (M Corp.) (Part)	Ward No. 1978	EB No. 664	691	-	-
42201000	Greater Mumbai (M Corp.) (Part)	Ward No. 1978	EB No. 665	502	-	-
42201000	Greater Mumbai (M Corp.) (Part)	Ward No. 1978	EB No. 666	595	91	-
42201000	Greater Mumbai (M Corp.) (Part)	Ward No. 1978	EB No. 667	591	19	-
42201000	Greater Mumbai (M Corp.) (Part)	Ward No. 1978	EB No. 668	553	34	37
42201000	Greater Mumbai (M Corp.) (Part)	Ward No. 1978	EB No. 669	655	52	23
42201000	Greater Mumbai (M Corp.) (Part)	Ward No. 1978	EB No. 670	594	-	41
42201000	Greater Mumbai (M Corp.) (Part)	Ward No. 1978	EB No. 671	555	3	7
42201000	Greater Mumbai (M Corp.) (Part)	Ward No. 1978	EB No. 672	607	-	-

APPENDIX TO DISTRICT PRIMARY CENSUS ABSTRACT -(Contd.)

TOTAL, SCHEDULED CASTES AND SCHEDULED TRIBES POPULATION - URBAN BLOCK WISE

Location Code	Name of town	Name of ward	Boundaries of urban block/ EB number	Total population	Scheduled Castes population	Scheduled Tribes population
1	2	3	4	5	6	7
42201000	Greater Mumbai (M Corp.) (Part)	Ward No. 1978	EB No. 673	580	29	-
42201000	Greater Mumbai (M Corp.) (Part)	Ward No. 1978	EB No. 674	645	4	-
42201000	Greater Mumbai (M Corp.) (Part)	Ward No. 1978	EB No. 675	588	-	-
42201000	Greater Mumbai (M Corp.) (Part)	Ward No. 1978	EB No. 676	541	-	-
42201000	Greater Mumbai (M Corp.) (Part)	Ward No. 1978	EB No. 677	348	22	-
42201000	Greater Mumbai (M Corp.) (Part)	Ward No. 1978	EB No. 678	239	5	11
42201000	Greater Mumbai (M Corp.) (Part)	Ward No. 1978	EB No. 679	510	3	-
42201000	Greater Mumbai (M Corp.) (Part)	Ward No. 1978	EB No. 680	550	6	-
42201000	Greater Mumbai (M Corp.) (Part)	Ward No. 1978	EB No. 681	463	-	-
42201000	Greater Mumbai (M Corp.) (Part)	Ward No. 1978	EB No. 682	408	-	-
42201000	Greater Mumbai (M Corp.) (Part)	Ward No. 1978	EB No. 683	433	-	-
42201000	Greater Mumbai (M Corp.) (Part)	Ward No. 1978	EB No. 684	501	-	4
42201000	Greater Mumbai (M Corp.) (Part)	Ward No. 1978	EB No. 685	510	-	-
42201000	Greater Mumbai (M Corp.) (Part)	Ward No. 1978	EB No. 686	544	-	-
42201000	Greater Mumbai (M Corp.) (Part)	Ward No. 1978	EB No. 687	325	11	6
42201000	Greater Mumbai (M Corp.) (Part)	Ward No. 1978	EB No. 688	395	-	-
42201000	Greater Mumbai (M Corp.) (Part)	Ward No. 1978	EB No. 689	661	4	-
42201000	Greater Mumbai (M Corp.) (Part)	Ward No. 1978	EB No. 690	608	16	12
42201000	Greater Mumbai (M Corp.) (Part)	Ward No. 1978	EB No. 691	684	-	-
42201000	Greater Mumbai (M Corp.) (Part)	Ward No. 1978	EB No. 692	781	3	-
42201000	Greater Mumbai (M Corp.) (Part)	Ward No. 1978	EB No. 693	540	-	-
42201000	Greater Mumbai (M Corp.) (Part)	Ward No. 1978	EB No. 694	567	-	-
42201000	Greater Mumbai (M Corp.) (Part)	Ward No. 1978	EB No. 695	519	16	-
42201000	Greater Mumbai (M Corp.) (Part)	Ward No. 1978	EB No. 696	757	6	2
42201000	Greater Mumbai (M Corp.) (Part)	Ward No. 1978	EB No. 697	491	-	-
42201000	Greater Mumbai (M Corp.) (Part)	Ward No. 1978	EB No. 698	346	-	-
42201000	Greater Mumbai (M Corp.) (Part)	Ward No. 1978	EB No. 699	488	1	1
42201000	Greater Mumbai (M Corp.) (Part)	Ward No. 1978	EB No. 700	555	5	-
42201000	Greater Mumbai (M Corp.) (Part)	Ward No. 1978	EB No. 701	397	-	-
42201000	Greater Mumbai (M Corp.) (Part)	Ward No. 1978	EB No. 702	657	-	-
42201000	Greater Mumbai (M Corp.) (Part)	Ward No. 1978	EB No. 703	593	10	-
42201000	Greater Mumbai (M Corp.) (Part)	Ward No. 1978	EB No. 704	318	-	-
42201000	Greater Mumbai (M Corp.) (Part)	Ward No. 1978	EB No. 705	665	-	8
42201000	Greater Mumbai (M Corp.) (Part)	Ward No. 1978	EB No. 706	634	-	-
42201000	Greater Mumbai (M Corp.) (Part)	Ward No. 1978	EB No. 707	527	63	-
42201000	Greater Mumbai (M Corp.) (Part)	Ward No. 1978	EB No. 708	495	-	-
42201000	Greater Mumbai (M Corp.) (Part)	Ward No. 1978	EB No. 709	474	33	-
42201000	Greater Mumbai (M Corp.) (Part)	Ward No. 1978	EB No. 710	440	-	-
42201000	Greater Mumbai (M Corp.) (Part)	Ward No. 1978	EB No. 711	576	1	-
42201000	Greater Mumbai (M Corp.) (Part)	Ward No. 1978	EB No. 712	477	-	-
42201000	Greater Mumbai (M Corp.) (Part)	Ward No. 1978	EB No. 713	491	-	2
42201000	Greater Mumbai (M Corp.) (Part)	Ward No. 1978	EB No. 714	498	-	-
42201000	Greater Mumbai (M Corp.) (Part)	Ward No. 1978	EB No. 715	570	1	5
42201000	Greater Mumbai (M Corp.) (Part)	Ward No. 1978	EB No. 716	497	4	-
42201000	Greater Mumbai (M Corp.) (Part)	Ward No. 1978	EB No. 717	461	10	-
42201000	Greater Mumbai (M Corp.) (Part)	Ward No. 1978	EB No. 718	512	7	-

APPENDIX TO DISTRICT PRIMARY CENSUS ABSTRACT -(Contd.)

TOTAL, SCHEDULED CASTES AND SCHEDULED TRIBES POPULATION - URBAN BLOCK WISE

Location Code	Name of town	Name of ward	Boundaries of urban block/ EB number	Total population	Scheduled Castes population	Scheduled Tribes population
1	2	3	4	5	6	7
42201000	Greater Mumbai (M Corp.) (Part)	Ward No. 1978	EB No. 719	503	9	19
42201000	Greater Mumbai (M Corp.) (Part)	Ward No. 1978	EB No. 720	451	7	27
42201000	Greater Mumbai (M Corp.) (Part)	Ward No. 1978	EB No. 721	490	31	-
42201000	Greater Mumbai (M Corp.) (Part)	Ward No. 1978	EB No. 722	252	-	-
42201000	Greater Mumbai (M Corp.) (Part)	Ward No. 1978	EB No. 723	450	-	-
42201000	Greater Mumbai (M Corp.) (Part)	Ward No. 1978	EB No. 724	583	18	-
42201000	Greater Mumbai (M Corp.) (Part)	Ward No. 1978	EB No. 725	560	44	-
42201000	Greater Mumbai (M Corp.) (Part)	Ward No. 1978	EB No. 726	485	2	-
42201000	Greater Mumbai (M Corp.) (Part)	Ward No. 1978	EB No. 727	514	27	-
42201000	Greater Mumbai (M Corp.) (Part)	Ward No. 1978	EB No. 728	555	33	-
42201000	Greater Mumbai (M Corp.) (Part)	Ward No. 1978	EB No. 729	500	-	9
42201000	Greater Mumbai (M Corp.) (Part)	Ward No. 1978	EB No. 730	547	3	10
42201000	Greater Mumbai (M Corp.) (Part)	Ward No. 1978	EB No. 731	469	69	3
42201000	Greater Mumbai (M Corp.) (Part)	Ward No. 1978	EB No. 732	527	5	-
42201000	Greater Mumbai (M Corp.) (Part)	Ward No. 1978	EB No. 733	418	-	-
42201000	Greater Mumbai (M Corp.) (Part)	Ward No. 1978	EB No. 734	527	5	-
42201000	Greater Mumbai (M Corp.) (Part)	Ward No. 1978	EB No. 735	487	10	-
42201000	Greater Mumbai (M Corp.) (Part)	Ward No. 1978	EB No. 736	508	15	12
42201000	Greater Mumbai (M Corp.) (Part)	Ward No. 1978	EB No. 737	419	14	-
42201000	Greater Mumbai (M Corp.) (Part)	Ward No. 1978	EB No. 738	634	61	5
42201000	Greater Mumbai (M Corp.) (Part)	Ward No. 1978	EB No. 739	220	-	-
42201000	Greater Mumbai (M Corp.) (Part)	Ward No. 1978	EB No. 740	429	-	-
42201000	Greater Mumbai (M Corp.) (Part)	Ward No. 1978	EB No. 741	435	34	-
42201000	Greater Mumbai (M Corp.) (Part)	Ward No. 1978	EB No. 742	340	-	-
42201000	Greater Mumbai (M Corp.) (Part)	Ward No. 1978	EB No. 743	280	2	-
42201000	Greater Mumbai (M Corp.) (Part)	Ward No. 1978	EB No. 744	525	4	-
42201000	Greater Mumbai (M Corp.) (Part)	Ward No. 1978	EB No. 745	500	17	-
42201000	Greater Mumbai (M Corp.) (Part)	Ward No. 1978	EB No. 746	570	3	-
42201000	Greater Mumbai (M Corp.) (Part)	Ward No. 1978	EB No. 747	548	13	-
42201000	Greater Mumbai (M Corp.) (Part)	Ward No. 1978	EB No. 748	649	17	14
42201000	Greater Mumbai (M Corp.) (Part)	Ward No. 1978	EB No. 749	697	24	8
42201000	Greater Mumbai (M Corp.) (Part)	Ward No. 1978	EB No. 750	704	5	-
42201000	Greater Mumbai (M Corp.) (Part)	Ward No. 1978	EB No. 751	533	-	-
42201000	Greater Mumbai (M Corp.) (Part)	Ward No. 1978	EB No. 752	556	22	5
42201000	Greater Mumbai (M Corp.) (Part)	Ward No. 1978	EB No. 753	388	-	-
42201000	Greater Mumbai (M Corp.) (Part)	Ward No. 1978	EB No. 754	339	-	-
42201000	Greater Mumbai (M Corp.) (Part)	Ward No. 1978	EB No. 755	773	3	-
42201000	Greater Mumbai (M Corp.) (Part)	Ward No. 1978	EB No. 756	473	-	-
42201000	Greater Mumbai (M Corp.) (Part)	Ward No. 1978	EB No. 757	493	5	12
42201000	Greater Mumbai (M Corp.) (Part)	Ward No. 1978	EB No. 758	476	5	-
42201000	Greater Mumbai (M Corp.) (Part)	Ward No. 1978	EB No. 759	622	-	-
42201000	Greater Mumbai (M Corp.) (Part)	Ward No. 1978	EB No. 760	546	9	-
42201000	Greater Mumbai (M Corp.) (Part)	Ward No. 1978	EB No. 761	550	-	-
42201000	Greater Mumbai (M Corp.) (Part)	Ward No. 1978	EB No. 762	595	10	4
42201000	Greater Mumbai (M Corp.) (Part)	Ward No. 1978	EB No. 763	604	-	-
42201000	Greater Mumbai (M Corp.) (Part)	Ward No. 1978	EB No. 764	568	-	-

APPENDIX TO DISTRICT PRIMARY CENSUS ABSTRACT -(Contd.)
TOTAL, SCHEDULED CASTES AND SCHEDULED TRIBES POPULATION - URBAN BLOCK WISE

Location Code	Name of town	Name of ward	Boundaries of urban block/ EB number	Total population	Scheduled Castes population	Scheduled Tribes population
1	2	3	4	5	6	7
42201000	Greater Mumbai (M Corp.) (Part)	Ward No. 1978	EB No. 765	654	-	-
42201000	Greater Mumbai (M Corp.) (Part)	Ward No. 1978	EB No. 766	881	473	-
42201000	Greater Mumbai (M Corp.) (Part)	Ward No. 1978	EB No. 767	755	-	-
42201000	Greater Mumbai (M Corp.) (Part)	Ward No. 1978	EB No. 768	608	-	-
42201000	Greater Mumbai (M Corp.) (Part)	Ward No. 1978	EB No. 769	435	25	-
42201000	Greater Mumbai (M Corp.) (Part)	Ward No. 1978	EB No. 770	533	-	-
42201000	Greater Mumbai (M Corp.) (Part)	Ward No. 1978	EB No. 771	558	6	-
42201000	Greater Mumbai (M Corp.) (Part)	Ward No. 1978	EB No. 772	455	11	-
42201000	Greater Mumbai (M Corp.) (Part)	Ward No. 1978	EB No. 773	563	-	-
42201000	Greater Mumbai (M Corp.) (Part)	Ward No. 1978	EB No. 774	612	-	6
42201000	Greater Mumbai (M Corp.) (Part)	Ward No. 1978	EB No. 775	567	-	-
42201000	Greater Mumbai (M Corp.) (Part)	Ward No. 1978	EB No. 776	436	-	-
42201000	Greater Mumbai (M Corp.) (Part)	Ward No. 1978	EB No. 777	616	-	-
42201000	Greater Mumbai (M Corp.) (Part)	Ward No. 1978	EB No. 778	726	21	10
42201000	Greater Mumbai (M Corp.) (Part)	Ward No. 1978	EB No. 779	446	-	-
42201000	Greater Mumbai (M Corp.) (Part)	Ward No. 1978	EB No. 780	511	3	-
42201000	Greater Mumbai (M Corp.) (Part)	Ward No. 1978	EB No. 781	597	8	-
42201000	Greater Mumbai (M Corp.) (Part)	Ward No. 1978	EB No. 782	531	-	-
42201000	Greater Mumbai (M Corp.) (Part)	Ward No. 1978	EB No. 783	611	-	-
42201000	Greater Mumbai (M Corp.) (Part)	Ward No. 1978	EB No. 784	591	31	-
42201000	Greater Mumbai (M Corp.) (Part)	Ward No. 1978	EB No. 785	623	1	14
42201000	Greater Mumbai (M Corp.) (Part)	Ward No. 1978	EB No. 786	421	-	-
42201000	Greater Mumbai (M Corp.) (Part)	Ward No. 1978	EB No. 787	457	7	-
42201000	Greater Mumbai (M Corp.) (Part)	Ward No. 1978	EB No. 788	490	15	-
42201000	Greater Mumbai (M Corp.) (Part)	Ward No. 1978	EB No. 789	255	1	1
42201000	Greater Mumbai (M Corp.) (Part)	Ward No. 1978	EB No. 790	530	33	-
42201000	Greater Mumbai (M Corp.) (Part)	Ward No. 1978	EB No. 791	504	28	4
42201000	Greater Mumbai (M Corp.) (Part)	Ward No. 1978	EB No. 792	303	-	-
42201000	Greater Mumbai (M Corp.) (Part)	Ward No. 1978	EB No. 793	453	-	-
42201000	Greater Mumbai (M Corp.) (Part)	Ward No. 1978	EB No. 794	317	21	2
42201000	Greater Mumbai (M Corp.) (Part)	Ward No. 1978	EB No. 795	293	-	-
42201000	Greater Mumbai (M Corp.) (Part)	Ward No. 1978	EB No. 796	426	7	1
42201000	Greater Mumbai (M Corp.) (Part)	Ward No. 1978	EB No. 797	265	-	-
42201000	Greater Mumbai (M Corp.) (Part)	Ward No. 1978	EB No. 798	597	-	-
42201000	Greater Mumbai (M Corp.) (Part)	Ward No. 1978	EB No. 799	62	-	-
42201000	Greater Mumbai (M Corp.) (Part)	Ward No. 1978	EB No. 800	649	16	-
42201000	Greater Mumbai (M Corp.) (Part)	Ward No. 1978	EB No. 801	675	-	-
42201000	Greater Mumbai (M Corp.) (Part)	Ward No. 1978	EB No. 802	682	101	5
42201000	Greater Mumbai (M Corp.) (Part)	Ward No. 1978	EB No. 803	651	64	-
42201000	Greater Mumbai (M Corp.) (Part)	Ward No. 1978	EB No. 804	675	52	-
42201000	Greater Mumbai (M Corp.) (Part)	Ward No. 1978	EB No. 805	605	18	-
42201000	Greater Mumbai (M Corp.) (Part)	Ward No. 1978	EB No. 806	456	1	-
42201000	Greater Mumbai (M Corp.) (Part)	Ward No. 1978	EB No. 807	789	15	5
42201000	Greater Mumbai (M Corp.) (Part)	Ward No. 1978	EB No. 808	650	13	-
42201000	Greater Mumbai (M Corp.) (Part)	Ward No. 1978	EB No. 809	616	52	-
42201000	Greater Mumbai (M Corp.) (Part)	Ward No. 1978	EB No. 810	705	138	5

APPENDIX TO DISTRICT PRIMARY CENSUS ABSTRACT -(Contd.)

TOTAL, SCHEDULED CASTES AND SCHEDULED TRIBES POPULATION - URBAN BLOCK WISE

Location Code	Name of town	Name of ward	Boundaries of urban block/ EB number	Total population	Scheduled Castes population	Scheduled Tribes population
1	2	3	4	5	6	7
42201000	Greater Mumbai (M Corp.) (Part)	Ward No. 1978	EB No. 811	718	77	8
42201000	Greater Mumbai (M Corp.) (Part)	Ward No. 1978	EB No. 812	677	50	7
42201000	Greater Mumbai (M Corp.) (Part)	Ward No. 1978	EB No. 813	607	45	78
42201000	Greater Mumbai (M Corp.) (Part)	Ward No. 1978	EB No. 814	639	31	8
42201000	Greater Mumbai (M Corp.) (Part)	Ward No. 1978	EB No. 815	672	32	14
42201000	Greater Mumbai (M Corp.) (Part)	Ward No. 1978	EB No. 816	595	5	-
42201000	Greater Mumbai (M Corp.) (Part)	Ward No. 1978	EB No. 817	651	37	-
42201000	Greater Mumbai (M Corp.) (Part)	Ward No. 1978	EB No. 818	451	61	-
42201000	Greater Mumbai (M Corp.) (Part)	Ward No. 1978	EB No. 819	332	39	-
42201000	Greater Mumbai (M Corp.) (Part)	Ward No. 1978	EB No. 820	25	-	11
42201000	Greater Mumbai (M Corp.) (Part)	Ward No. 1978	EB No. 821	540	29	31
42201000	Greater Mumbai (M Corp.) (Part)	Ward No. 1978	EB No. 822	315	-	-
42201000	Greater Mumbai (M Corp.) (Part)	Ward No. 1978	EB No. 823	543	13	6
42201000	Greater Mumbai (M Corp.) (Part)	Ward No. 1978	EB No. 824	566	58	-
42201000	Greater Mumbai (M Corp.) (Part)	Ward No. 1978	EB No. 825	574	187	-
42201000	Greater Mumbai (M Corp.) (Part)	Ward No. 1978	EB No. 826	642	276	5
42201000	Greater Mumbai (M Corp.) (Part)	Ward No. 1978	EB No. 827	260	2	-
42201000	Greater Mumbai (M Corp.) (Part)	Ward No. 1978	EB No. 828	516	15	-
42201000	Greater Mumbai (M Corp.) (Part)	Ward No. 1978	EB No. 829	519	9	-
42201000	Greater Mumbai (M Corp.) (Part)	Ward No. 1978	EB No. 830	494	-	-
42201000	Greater Mumbai (M Corp.) (Part)	Ward No. 1978	EB No. 831	533	-	-
42201000	Greater Mumbai (M Corp.) (Part)	Ward No. 1978	EB No. 832	553	167	-
42201000	Greater Mumbai (M Corp.) (Part)	Ward No. 1978	EB No. 833	448	1	-
42201000	Greater Mumbai (M Corp.) (Part)	Ward No. 1978	EB No. 834	613	-	-
42201000	Greater Mumbai (M Corp.) (Part)	Ward No. 1978	EB No. 835	244	5	5
42201000	Greater Mumbai (M Corp.) (Part)	Ward No. 1978	EB No. 836	430	-	-
42201000	Greater Mumbai (M Corp.) (Part)	Ward No. 1978	EB No. 837	180	-	-
42201000	Greater Mumbai (M Corp.) (Part)	Ward No. 2079	EB No. 618	428	6	-
42201000	Greater Mumbai (M Corp.) (Part)	Ward No. 2079	EB No. 619	502	-	-
42201000	Greater Mumbai (M Corp.) (Part)	Ward No. 2079	EB No. 620	525	5	-
42201000	Greater Mumbai (M Corp.) (Part)	Ward No. 2079	EB No. 621	568	16	-
42201000	Greater Mumbai (M Corp.) (Part)	Ward No. 2079	EB No. 622	535	113	16
42201000	Greater Mumbai (M Corp.) (Part)	Ward No. 2079	EB No. 623	553	87	6
42201000	Greater Mumbai (M Corp.) (Part)	Ward No. 2079	EB No. 624	638	53	-
42201000	Greater Mumbai (M Corp.) (Part)	Ward No. 2079	EB No. 625	719	60	-
42201000	Greater Mumbai (M Corp.) (Part)	Ward No. 2079	EB No. 626	529	137	-
42201000	Greater Mumbai (M Corp.) (Part)	Ward No. 2079	EB No. 627	642	228	-
42201000	Greater Mumbai (M Corp.) (Part)	Ward No. 2079	EB No. 628	600	11	5
42201000	Greater Mumbai (M Corp.) (Part)	Ward No. 2079	EB No. 629	639	-	-
42201000	Greater Mumbai (M Corp.) (Part)	Ward No. 2079	EB No. 630	651	44	3
42201000	Greater Mumbai (M Corp.) (Part)	Ward No. 2079	EB No. 631	671	-	-
42201000	Greater Mumbai (M Corp.) (Part)	Ward No. 2079	EB No. 632	643	90	10
42201000	Greater Mumbai (M Corp.) (Part)	Ward No. 2079	EB No. 633	621	104	-
42201000	Greater Mumbai (M Corp.) (Part)	Ward No. 2079	EB No. 634	558	-	-
42201000	Greater Mumbai (M Corp.) (Part)	Ward No. 2079	EB No. 635	566	-	-

APPENDIX TO DISTRICT PRIMARY CENSUS ABSTRACT -(Contd.)
TOTAL, SCHEDULED CASTES AND SCHEDULED TRIBES POPULATION - URBAN BLOCK WISE

Location Code	Name of town	Name of ward	Boundaries of urban block/ EB number	Total population	Scheduled Castes population	Scheduled Tribes population
1	2	3	4	5	6	7
42201000	Greater Mumbai (M Corp.) (Part)	Ward No. 2079	EB No. 636	549	-	-
42201000	Greater Mumbai (M Corp.) (Part)	Ward No. 2079	EB No. 637	478	15	-
42201000	Greater Mumbai (M Corp.) (Part)	Ward No. 2079	EB No. 638	391	-	-
42201000	Greater Mumbai (M Corp.) (Part)	Ward No. 2079	EB No. 639	835	126	-
42201000	Greater Mumbai (M Corp.) (Part)	Ward No. 2079	EB No. 640	682	115	-
42201000	Greater Mumbai (M Corp.) (Part)	Ward No. 2079	EB No. 641	694	58	-
42201000	Greater Mumbai (M Corp.) (Part)	Ward No. 2079	EB No. 642	577	53	-
42201000	Greater Mumbai (M Corp.) (Part)	Ward No. 2079	EB No. 643	627	152	17
42201000	Greater Mumbai (M Corp.) (Part)	Ward No. 2079	EB No. 644	537	59	-
42201000	Greater Mumbai (M Corp.) (Part)	Ward No. 2079	EB No. 645	579	-	-
42201000	Greater Mumbai (M Corp.) (Part)	Ward No. 2079	EB No. 646	578	102	-
42201000	Greater Mumbai (M Corp.) (Part)	Ward No. 2079	EB No. 647	524	66	6
42201000	Greater Mumbai (M Corp.) (Part)	Ward No. 2079	EB No. 648	623	132	-
42201000	Greater Mumbai (M Corp.) (Part)	Ward No. 2079	EB No. 649	661	144	17
42201000	Greater Mumbai (M Corp.) (Part)	Ward No. 2079	EB No. 650	617	64	-
42201000	Greater Mumbai (M Corp.) (Part)	Ward No. 2079	EB No. 651	619	99	-
42201000	Greater Mumbai (M Corp.) (Part)	Ward No. 2079	EB No. 652	592	54	5
42201000	Greater Mumbai (M Corp.) (Part)	Ward No. 2079	EB No. 653	592	26	-
42201000	Greater Mumbai (M Corp.) (Part)	Ward No. 2079	EB No. 654	619	79	-
42201000	Greater Mumbai (M Corp.) (Part)	Ward No. 2079	EB No. 655	873	201	-
42201000	Greater Mumbai (M Corp.) (Part)	Ward No. 2079	EB No. 656	685	102	-
42201000	Greater Mumbai (M Corp.) (Part)	Ward No. 2079	EB No. 657	722	36	-
42201000	Greater Mumbai (M Corp.) (Part)	Ward No. 2079	EB No. 658	463	126	-
42201000	Greater Mumbai (M Corp.) (Part)	Ward No. 2079	EB No. 659	580	86	-
42201000	Greater Mumbai (M Corp.) (Part)	Ward No. 2079	EB No. 660	566	19	-
42201000	Greater Mumbai (M Corp.) (Part)	Ward No. 2079	EB No. 661	651	88	35
42201000	Greater Mumbai (M Corp.) (Part)	Ward No. 2079	EB No. 662	586	130	4
42201000	Greater Mumbai (M Corp.) (Part)	Ward No. 2079	EB No. 663	493	301	7
42201000	Greater Mumbai (M Corp.) (Part)	Ward No. 2079	EB No. 664	557	216	12
42201000	Greater Mumbai (M Corp.) (Part)	Ward No. 2079	EB No. 665	584	48	-
42201000	Greater Mumbai (M Corp.) (Part)	Ward No. 2079	EB No. 666	648	143	-
42201000	Greater Mumbai (M Corp.) (Part)	Ward No. 2079	EB No. 667	462	229	-
42201000	Greater Mumbai (M Corp.) (Part)	Ward No. 2079	EB No. 668	607	4	2
42201000	Greater Mumbai (M Corp.) (Part)	Ward No. 2079	EB No. 669	516	8	-
42201000	Greater Mumbai (M Corp.) (Part)	Ward No. 2079	EB No. 670	433	16	7
42201000	Greater Mumbai (M Corp.) (Part)	Ward No. 2079	EB No. 671	549	40	-
42201000	Greater Mumbai (M Corp.) (Part)	Ward No. 2079	EB No. 672	547	14	-
42201000	Greater Mumbai (M Corp.) (Part)	Ward No. 2079	EB No. 673	579	26	-
42201000	Greater Mumbai (M Corp.) (Part)	Ward No. 2079	EB No. 674	549	211	-
42201000	Greater Mumbai (M Corp.) (Part)	Ward No. 2079	EB No. 675	324	69	7
42201000	Greater Mumbai (M Corp.) (Part)	Ward No. 2079	EB No. 676	563	88	-
42201000	Greater Mumbai (M Corp.) (Part)	Ward No. 2079	EB No. 677	675	333	-
42201000	Greater Mumbai (M Corp.) (Part)	Ward No. 2079	EB No. 678	618	52	-
42201000	Greater Mumbai (M Corp.) (Part)	Ward No. 2079	EB No. 679	702	362	3
42201000	Greater Mumbai (M Corp.) (Part)	Ward No. 2079	EB No. 680	493	172	-
42201000	Greater Mumbai (M Corp.) (Part)	Ward No. 2079	EB No. 681	237	-	-

APPENDIX TO DISTRICT PRIMARY CENSUS ABSTRACT -(Contd.)

TOTAL, SCHEDULED CASTES AND SCHEDULED TRIBES POPULATION - URBAN BLOCK WISE

Location Code	Name of town	Name of ward	Boundaries of urban block/ EB number	Total population	Scheduled Castes population	Scheduled Tribes population
1	2	3	4	5	6	7
42201000	Greater Mumbai (M Corp.) (Part)	Ward No. 2079	EB No. 682	231	86	-
42201000	Greater Mumbai (M Corp.) (Part)	Ward No. 2079	EB No. 683	526	214	-
42201000	Greater Mumbai (M Corp.) (Part)	Ward No. 2079	EB No. 684	569	213	7
42201000	Greater Mumbai (M Corp.) (Part)	Ward No. 2079	EB No. 685	688	91	-
42201000	Greater Mumbai (M Corp.) (Part)	Ward No. 2079	EB No. 686	642	92	7
42201000	Greater Mumbai (M Corp.) (Part)	Ward No. 2079	EB No. 687	251	141	8
42201000	Greater Mumbai (M Corp.) (Part)	Ward No. 2079	EB No. 688	528	9	-
42201000	Greater Mumbai (M Corp.) (Part)	Ward No. 2079	EB No. 689	552	23	-
42201000	Greater Mumbai (M Corp.) (Part)	Ward No. 2079	EB No. 690	418	36	10
42201000	Greater Mumbai (M Corp.) (Part)	Ward No. 2080	EB No. 1	496	17	19
42201000	Greater Mumbai (M Corp.) (Part)	Ward No. 2080	EB No. 2	438	-	-
42201000	Greater Mumbai (M Corp.) (Part)	Ward No. 2080	EB No. 3	534	9	-
42201000	Greater Mumbai (M Corp.) (Part)	Ward No. 2080	EB No. 4	494	14	-
42201000	Greater Mumbai (M Corp.) (Part)	Ward No. 2080	EB No. 5	591	66	28
42201000	Greater Mumbai (M Corp.) (Part)	Ward No. 2080	EB No. 6	585	4	5
42201000	Greater Mumbai (M Corp.) (Part)	Ward No. 2080	EB No. 7	596	-	-
42201000	Greater Mumbai (M Corp.) (Part)	Ward No. 2080	EB No. 8	293	11	-
42201000	Greater Mumbai (M Corp.) (Part)	Ward No. 2080	EB No. 9	547	-	-
42201000	Greater Mumbai (M Corp.) (Part)	Ward No. 2080	EB No. 10	509	57	-
42201000	Greater Mumbai (M Corp.) (Part)	Ward No. 2080	EB No. 11	398	-	-
42201000	Greater Mumbai (M Corp.) (Part)	Ward No. 2080	EB No. 12	458	89	-
42201000	Greater Mumbai (M Corp.) (Part)	Ward No. 2080	EB No. 13	401	-	-
42201000	Greater Mumbai (M Corp.) (Part)	Ward No. 2080	EB No. 14	541	74	-
42201000	Greater Mumbai (M Corp.) (Part)	Ward No. 2080	EB No. 15	418	69	-
42201000	Greater Mumbai (M Corp.) (Part)	Ward No. 2080	EB No. 16	595	31	-
42201000	Greater Mumbai (M Corp.) (Part)	Ward No. 2080	EB No. 17	497	102	-
42201000	Greater Mumbai (M Corp.) (Part)	Ward No. 2080	EB No. 18	547	349	-
42201000	Greater Mumbai (M Corp.) (Part)	Ward No. 2080	EB No. 19	534	294	33
42201000	Greater Mumbai (M Corp.) (Part)	Ward No. 2080	EB No. 20	529	100	-
42201000	Greater Mumbai (M Corp.) (Part)	Ward No. 2080	EB No. 21	541	121	-
42201000	Greater Mumbai (M Corp.) (Part)	Ward No. 2080	EB No. 22	526	10	-
42201000	Greater Mumbai (M Corp.) (Part)	Ward No. 2080	EB No. 23	558	6	-
42201000	Greater Mumbai (M Corp.) (Part)	Ward No. 2080	EB No. 24	521	-	-
42201000	Greater Mumbai (M Corp.) (Part)	Ward No. 2080	EB No. 25	396	97	-
42201000	Greater Mumbai (M Corp.) (Part)	Ward No. 2080	EB No. 26	448	31	2
42201000	Greater Mumbai (M Corp.) (Part)	Ward No. 2080	EB No. 27	410	26	-
42201000	Greater Mumbai (M Corp.) (Part)	Ward No. 2080	EB No. 28	553	-	-
42201000	Greater Mumbai (M Corp.) (Part)	Ward No. 2080	EB No. 29	506	30	-
42201000	Greater Mumbai (M Corp.) (Part)	Ward No. 2080	EB No. 30	576	24	22
42201000	Greater Mumbai (M Corp.) (Part)	Ward No. 2080	EB No. 31	405	232	-
42201000	Greater Mumbai (M Corp.) (Part)	Ward No. 2080	EB No. 32	387	26	-
42201000	Greater Mumbai (M Corp.) (Part)	Ward No. 2080	EB No. 33	472	13	-
42201000	Greater Mumbai (M Corp.) (Part)	Ward No. 2080	EB No. 34	429	17	-
42201000	Greater Mumbai (M Corp.) (Part)	Ward No. 2080	EB No. 35	757	72	-
42201000	Greater Mumbai (M Corp.) (Part)	Ward No. 2080	EB No. 36	492	28	-
42201000	Greater Mumbai (M Corp.) (Part)	Ward No. 2080	EB No. 37	531	161	-

APPENDIX TO DISTRICT PRIMARY CENSUS ABSTRACT -(Contd.)

TOTAL, SCHEDULED CASTES AND SCHEDULED TRIBES POPULATION - URBAN BLOCK WISE

Location Code	Name of town	Name of ward	Boundaries of urban block/ EB number	Total population	Scheduled Castes population	Scheduled Tribes population
1	2	3	4	5	6	7
42201000	Greater Mumbai (M Corp.) (Part)	Ward No. 2080	EB No. 38	554	33	-
42201000	Greater Mumbai (M Corp.) (Part)	Ward No. 2080	EB No. 39	559	31	6
42201000	Greater Mumbai (M Corp.) (Part)	Ward No. 2080	EB No. 40	606	128	-
42201000	Greater Mumbai (M Corp.) (Part)	Ward No. 2080	EB No. 41	573	44	6
42201000	Greater Mumbai (M Corp.) (Part)	Ward No. 2080	EB No. 42	529	90	-
42201000	Greater Mumbai (M Corp.) (Part)	Ward No. 2080	EB No. 43	537	71	-
42201000	Greater Mumbai (M Corp.) (Part)	Ward No. 2080	EB No. 44	542	46	-
42201000	Greater Mumbai (M Corp.) (Part)	Ward No. 2080	EB No. 45	620	55	-
42201000	Greater Mumbai (M Corp.) (Part)	Ward No. 2080	EB No. 46	627	41	-
42201000	Greater Mumbai (M Corp.) (Part)	Ward No. 2080	EB No. 47	657	64	5
42201000	Greater Mumbai (M Corp.) (Part)	Ward No. 2080	EB No. 48	390	8	-
42201000	Greater Mumbai (M Corp.) (Part)	Ward No. 2080	EB No. 49	760	13	-
42201000	Greater Mumbai (M Corp.) (Part)	Ward No. 2080	EB No. 50	717	-	-
42201000	Greater Mumbai (M Corp.) (Part)	Ward No. 2080	EB No. 51	557	21	4
42201000	Greater Mumbai (M Corp.) (Part)	Ward No. 2080	EB No. 52	577	240	-
42201000	Greater Mumbai (M Corp.) (Part)	Ward No. 2080	EB No. 53	608	-	-
42201000	Greater Mumbai (M Corp.) (Part)	Ward No. 2080	EB No. 54	524	9	-
42201000	Greater Mumbai (M Corp.) (Part)	Ward No. 2080	EB No. 55	538	85	7
42201000	Greater Mumbai (M Corp.) (Part)	Ward No. 2080	EB No. 56	609	84	42
42201000	Greater Mumbai (M Corp.) (Part)	Ward No. 2080	EB No. 57	721	214	37
42201000	Greater Mumbai (M Corp.) (Part)	Ward No. 2080	EB No. 58	428	10	-
42201000	Greater Mumbai (M Corp.) (Part)	Ward No. 2080	EB No. 59	96	-	-
42201000	Greater Mumbai (M Corp.) (Part)	Ward No. 2080	EB No. 60	660	20	-
42201000	Greater Mumbai (M Corp.) (Part)	Ward No. 2080	EB No. 61	578	128	-
42201000	Greater Mumbai (M Corp.) (Part)	Ward No. 2080	EB No. 62	671	67	-
42201000	Greater Mumbai (M Corp.) (Part)	Ward No. 2080	EB No. 63	452	5	-
42201000	Greater Mumbai (M Corp.) (Part)	Ward No. 2080	EB No. 64	462	4	-
42201000	Greater Mumbai (M Corp.) (Part)	Ward No. 2080	EB No. 65	281	-	-
42201000	Greater Mumbai (M Corp.) (Part)	Ward No. 2080	EB No. 66	496	-	-
42201000	Greater Mumbai (M Corp.) (Part)	Ward No. 2080	EB No. 67	549	4	-
42201000	Greater Mumbai (M Corp.) (Part)	Ward No. 2080	EB No. 68	541	40	1
42201000	Greater Mumbai (M Corp.) (Part)	Ward No. 2080	EB No. 69	644	139	-
42201000	Greater Mumbai (M Corp.) (Part)	Ward No. 2080	EB No. 70	431	-	-
42201000	Greater Mumbai (M Corp.) (Part)	Ward No. 2080	EB No. 71	427	18	-
42201000	Greater Mumbai (M Corp.) (Part)	Ward No. 2080	EB No. 72	288	-	-
42201000	Greater Mumbai (M Corp.) (Part)	Ward No. 2080	EB No. 73	575	21	-
42201000	Greater Mumbai (M Corp.) (Part)	Ward No. 2080	EB No. 74	456	-	-
42201000	Greater Mumbai (M Corp.) (Part)	Ward No. 2080	EB No. 75	510	37	-
42201000	Greater Mumbai (M Corp.) (Part)	Ward No. 2080	EB No. 76	380	25	-
42201000	Greater Mumbai (M Corp.) (Part)	Ward No. 2080	EB No. 77	508	69	-
42201000	Greater Mumbai (M Corp.) (Part)	Ward No. 2080	EB No. 78	445	37	10
42201000	Greater Mumbai (M Corp.) (Part)	Ward No. 2080	EB No. 79	697	430	-
42201000	Greater Mumbai (M Corp.) (Part)	Ward No. 2080	EB No. 80	605	436	-
42201000	Greater Mumbai (M Corp.) (Part)	Ward No. 2080	EB No. 81	636	303	-
42201000	Greater Mumbai (M Corp.) (Part)	Ward No. 2080	EB No. 82	446	289	-
42201000	Greater Mumbai (M Corp.) (Part)	Ward No. 2080	EB No. 83	619	254	14

APPENDIX TO DISTRICT PRIMARY CENSUS ABSTRACT -(Contd.)

TOTAL, SCHEDULED CASTES AND SCHEDULED TRIBES POPULATION - URBAN BLOCK WISE

Location Code	Name of town	Name of ward	Boundaries of urban block/ EB number	Total population	Scheduled Castes population	Scheduled Tribes population
1	2	3	4	5	6	7
42201000	Greater Mumbai (M Corp.) (Part)	Ward No. 2080	EB No. 84	325	5	-
42201000	Greater Mumbai (M Corp.) (Part)	Ward No. 2080	EB No. 85	431	-	-
42201000	Greater Mumbai (M Corp.) (Part)	Ward No. 2080	EB No. 86	565	76	-
42201000	Greater Mumbai (M Corp.) (Part)	Ward No. 2080	EB No. 87	480	7	-
42201000	Greater Mumbai (M Corp.) (Part)	Ward No. 2080	EB No. 88	530	70	4
42201000	Greater Mumbai (M Corp.) (Part)	Ward No. 2080	EB No. 89	462	82	-
42201000	Greater Mumbai (M Corp.) (Part)	Ward No. 2080	EB No. 90	514	67	-
42201000	Greater Mumbai (M Corp.) (Part)	Ward No. 2080	EB No. 91	301	106	-
42201000	Greater Mumbai (M Corp.) (Part)	Ward No. 2080	EB No. 92	694	278	-
42201000	Greater Mumbai (M Corp.) (Part)	Ward No. 2080	EB No. 93	595	268	-
42201000	Greater Mumbai (M Corp.) (Part)	Ward No. 2080	EB No. 94	612	340	-
42201000	Greater Mumbai (M Corp.) (Part)	Ward No. 2080	EB No. 95	490	203	-
42201000	Greater Mumbai (M Corp.) (Part)	Ward No. 2080	EB No. 96	578	333	-
42201000	Greater Mumbai (M Corp.) (Part)	Ward No. 2080	EB No. 97	686	583	-
42201000	Greater Mumbai (M Corp.) (Part)	Ward No. 2080	EB No. 98	426	334	-
42201000	Greater Mumbai (M Corp.) (Part)	Ward No. 2080	EB No. 99	338	51	10
42201000	Greater Mumbai (M Corp.) (Part)	Ward No. 2080	EB No. 100	588	-	-
42201000	Greater Mumbai (M Corp.) (Part)	Ward No. 2080	EB No. 101	557	20	-
42201000	Greater Mumbai (M Corp.) (Part)	Ward No. 2080	EB No. 102	628	-	-
42201000	Greater Mumbai (M Corp.) (Part)	Ward No. 2080	EB No. 103	448	13	-
42201000	Greater Mumbai (M Corp.) (Part)	Ward No. 2080	EB No. 104	640	10	-
42201000	Greater Mumbai (M Corp.) (Part)	Ward No. 2080	EB No. 105	700	2	-
42201000	Greater Mumbai (M Corp.) (Part)	Ward No. 2080	EB No. 106	587	4	-
42201000	Greater Mumbai (M Corp.) (Part)	Ward No. 2080	EB No. 107	509	31	-
42201000	Greater Mumbai (M Corp.) (Part)	Ward No. 2080	EB No. 108	627	294	5
42201000	Greater Mumbai (M Corp.) (Part)	Ward No. 2080	EB No. 109	690	-	-
42201000	Greater Mumbai (M Corp.) (Part)	Ward No. 2080	EB No. 110	713	28	-
42201000	Greater Mumbai (M Corp.) (Part)	Ward No. 2080	EB No. 111	448	135	-
42201000	Greater Mumbai (M Corp.) (Part)	Ward No. 2080	EB No. 112	978	171	-
42201000	Greater Mumbai (M Corp.) (Part)	Ward No. 2080	EB No. 113	567	57	-
42201000	Greater Mumbai (M Corp.) (Part)	Ward No. 2080	EB No. 114	354	14	-
42201000	Greater Mumbai (M Corp.) (Part)	Ward No. 2080	EB No. 115	608	55	1
42201000	Greater Mumbai (M Corp.) (Part)	Ward No. 2080	EB No. 116	697	119	8
42201000	Greater Mumbai (M Corp.) (Part)	Ward No. 2080	EB No. 117	481	107	-
42201000	Greater Mumbai (M Corp.) (Part)	Ward No. 2080	EB No. 118	756	76	-
42201000	Greater Mumbai (M Corp.) (Part)	Ward No. 2080	EB No. 119	369	4	-
42201000	Greater Mumbai (M Corp.) (Part)	Ward No. 2080	EB No. 120	572	38	-
42201000	Greater Mumbai (M Corp.) (Part)	Ward No. 2080	EB No. 121	563	16	-
42201000	Greater Mumbai (M Corp.) (Part)	Ward No. 2080	EB No. 122	488	65	4
42201000	Greater Mumbai (M Corp.) (Part)	Ward No. 2080	EB No. 123	755	238	-
42201000	Greater Mumbai (M Corp.) (Part)	Ward No. 2080	EB No. 124	709	94	-
42201000	Greater Mumbai (M Corp.) (Part)	Ward No. 2080	EB No. 125	584	9	-
42201000	Greater Mumbai (M Corp.) (Part)	Ward No. 2080	EB No. 126	637	27	-
42201000	Greater Mumbai (M Corp.) (Part)	Ward No. 2080	EB No. 127	611	-	-
42201000	Greater Mumbai (M Corp.) (Part)	Ward No. 2080	EB No. 128	657	71	56
42201000	Greater Mumbai (M Corp.) (Part)	Ward No. 2080	EB No. 129	593	10	9

APPENDIX TO DISTRICT PRIMARY CENSUS ABSTRACT -(Contd.)
TOTAL, SCHEDULED CASTES AND SCHEDULED TRIBES POPULATION - URBAN BLOCK WISE

Location Code	Name of town	Name of ward	Boundaries of urban block/ EB number	Total population	Scheduled Castes population	Scheduled Tribes population
1	2	3	4	5	6	7
42201000	Greater Mumbai (M Corp.) (Part)	Ward No. 2080	EB No. 130	397	-	-
42201000	Greater Mumbai (M Corp.) (Part)	Ward No. 2080	EB No. 131	657	3	7
42201000	Greater Mumbai (M Corp.) (Part)	Ward No. 2080	EB No. 132	555	15	-
42201000	Greater Mumbai (M Corp.) (Part)	Ward No. 2080	EB No. 133	677	22	-
42201000	Greater Mumbai (M Corp.) (Part)	Ward No. 2080	EB No. 134	699	52	-
42201000	Greater Mumbai (M Corp.) (Part)	Ward No. 2080	EB No. 135	608	24	-
42201000	Greater Mumbai (M Corp.) (Part)	Ward No. 2080	EB No. 136	631	27	-
42201000	Greater Mumbai (M Corp.) (Part)	Ward No. 2080	EB No. 137	538	12	-
42201000	Greater Mumbai (M Corp.) (Part)	Ward No. 2080	EB No. 138	552	47	10
42201000	Greater Mumbai (M Corp.) (Part)	Ward No. 2080	EB No. 139	625	35	-
42201000	Greater Mumbai (M Corp.) (Part)	Ward No. 2080	EB No. 140	674	3	-
42201000	Greater Mumbai (M Corp.) (Part)	Ward No. 2080	EB No. 141	549	176	-
42201000	Greater Mumbai (M Corp.) (Part)	Ward No. 2080	EB No. 142	683	93	-
42201000	Greater Mumbai (M Corp.) (Part)	Ward No. 2080	EB No. 143	478	12	-
42201000	Greater Mumbai (M Corp.) (Part)	Ward No. 2080	EB No. 144	517	-	-
42201000	Greater Mumbai (M Corp.) (Part)	Ward No. 2080	EB No. 145	563	-	-
42201000	Greater Mumbai (M Corp.) (Part)	Ward No. 2080	EB No. 146	508	23	-
42201000	Greater Mumbai (M Corp.) (Part)	Ward No. 2080	EB No. 147	570	148	6
42201000	Greater Mumbai (M Corp.) (Part)	Ward No. 2080	EB No. 148	562	21	-
42201000	Greater Mumbai (M Corp.) (Part)	Ward No. 2080	EB No. 149	510	-	12
42201000	Greater Mumbai (M Corp.) (Part)	Ward No. 2080	EB No. 150	523	13	-
42201000	Greater Mumbai (M Corp.) (Part)	Ward No. 2080	EB No. 151	583	7	-
42201000	Greater Mumbai (M Corp.) (Part)	Ward No. 2080	EB No. 152	638	42	37
42201000	Greater Mumbai (M Corp.) (Part)	Ward No. 2080	EB No. 153	553	19	-
42201000	Greater Mumbai (M Corp.) (Part)	Ward No. 2080	EB No. 154	481	12	-
42201000	Greater Mumbai (M Corp.) (Part)	Ward No. 2080	EB No. 155	468	-	-
42201000	Greater Mumbai (M Corp.) (Part)	Ward No. 2080	EB No. 156	377	22	-
42201000	Greater Mumbai (M Corp.) (Part)	Ward No. 2080	EB No. 157	617	10	1
42201000	Greater Mumbai (M Corp.) (Part)	Ward No. 2080	EB No. 158	595	103	-
42201000	Greater Mumbai (M Corp.) (Part)	Ward No. 2080	EB No. 159	562	76	-
42201000	Greater Mumbai (M Corp.) (Part)	Ward No. 2080	EB No. 160	542	134	-
42201000	Greater Mumbai (M Corp.) (Part)	Ward No. 2080	EB No. 161	591	28	9
42201000	Greater Mumbai (M Corp.) (Part)	Ward No. 2080	EB No. 162	572	36	87
42201000	Greater Mumbai (M Corp.) (Part)	Ward No. 2080	EB No. 163	568	42	-
42201000	Greater Mumbai (M Corp.) (Part)	Ward No. 2080	EB No. 164	557	38	-
42201000	Greater Mumbai (M Corp.) (Part)	Ward No. 2080	EB No. 165	531	151	6
42201000	Greater Mumbai (M Corp.) (Part)	Ward No. 2080	EB No. 166	305	37	-
42201000	Greater Mumbai (M Corp.) (Part)	Ward No. 2080	EB No. 167	665	-	-
42201000	Greater Mumbai (M Corp.) (Part)	Ward No. 2080	EB No. 168	660	-	-
42201000	Greater Mumbai (M Corp.) (Part)	Ward No. 2080	EB No. 169	611	-	-
42201000	Greater Mumbai (M Corp.) (Part)	Ward No. 2080	EB No. 170	687	6	1
42201000	Greater Mumbai (M Corp.) (Part)	Ward No. 2080	EB No. 171	672	-	-
42201000	Greater Mumbai (M Corp.) (Part)	Ward No. 2080	EB No. 172	765	-	-
42201000	Greater Mumbai (M Corp.) (Part)	Ward No. 2080	EB No. 173	682	-	12
42201000	Greater Mumbai (M Corp.) (Part)	Ward No. 2080	EB No. 174	242	10	-
42201000	Greater Mumbai (M Corp.) (Part)	Ward No. 2080	EB No. 175	710	17	-

APPENDIX TO DISTRICT PRIMARY CENSUS ABSTRACT -(Contd.)

TOTAL, SCHEDULED CASTES AND SCHEDULED TRIBES POPULATION - URBAN BLOCK WISE

Location Code	Name of town	Name of ward	Boundaries of urban block/ EB number	Total population	Scheduled Castes population	Scheduled Tribes population
1	2	3	4	5	6	7
42201000	Greater Mumbai (M Corp.) (Part)	Ward No. 2080	EB No. 176	577	49	-
42201000	Greater Mumbai (M Corp.) (Part)	Ward No. 2080	EB No. 177	670	-	-
42201000	Greater Mumbai (M Corp.) (Part)	Ward No. 2080	EB No. 178	464	26	-
42201000	Greater Mumbai (M Corp.) (Part)	Ward No. 2080	EB No. 179	634	-	-
42201000	Greater Mumbai (M Corp.) (Part)	Ward No. 2080	EB No. 180	748	39	-
42201000	Greater Mumbai (M Corp.) (Part)	Ward No. 2080	EB No. 181	669	-	-
42201000	Greater Mumbai (M Corp.) (Part)	Ward No. 2080	EB No. 182	629	-	-
42201000	Greater Mumbai (M Corp.) (Part)	Ward No. 2080	EB No. 183	717	-	-
42201000	Greater Mumbai (M Corp.) (Part)	Ward No. 2080	EB No. 184	589	-	-
42201000	Greater Mumbai (M Corp.) (Part)	Ward No. 2080	EB No. 185	265	-	-
42201000	Greater Mumbai (M Corp.) (Part)	Ward No. 2080	EB No. 186	517	23	-
42201000	Greater Mumbai (M Corp.) (Part)	Ward No. 2080	EB No. 187	595	-	-
42201000	Greater Mumbai (M Corp.) (Part)	Ward No. 2080	EB No. 188	635	-	-
42201000	Greater Mumbai (M Corp.) (Part)	Ward No. 2080	EB No. 189	610	46	-
42201000	Greater Mumbai (M Corp.) (Part)	Ward No. 2080	EB No. 190	552	9	-
42201000	Greater Mumbai (M Corp.) (Part)	Ward No. 2080	EB No. 191	626	7	-
42201000	Greater Mumbai (M Corp.) (Part)	Ward No. 2080	EB No. 192	516	4	-
42201000	Greater Mumbai (M Corp.) (Part)	Ward No. 2080	EB No. 193	590	-	-
42201000	Greater Mumbai (M Corp.) (Part)	Ward No. 2080	EB No. 194	477	-	-
42201000	Greater Mumbai (M Corp.) (Part)	Ward No. 2080	EB No. 195	518	-	-
42201000	Greater Mumbai (M Corp.) (Part)	Ward No. 2080	EB No. 196	690	16	-
42201000	Greater Mumbai (M Corp.) (Part)	Ward No. 2080	EB No. 197	548	13	-
42201000	Greater Mumbai (M Corp.) (Part)	Ward No. 2080	EB No. 198	254	5	-
42201000	Greater Mumbai (M Corp.) (Part)	Ward No. 2080	EB No. 199	628	11	-
42201000	Greater Mumbai (M Corp.) (Part)	Ward No. 2080	EB No. 200	540	-	-
42201000	Greater Mumbai (M Corp.) (Part)	Ward No. 2080	EB No. 201	536	-	-
42201000	Greater Mumbai (M Corp.) (Part)	Ward No. 2080	EB No. 202	648	8	-
42201000	Greater Mumbai (M Corp.) (Part)	Ward No. 2080	EB No. 203	566	-	-
42201000	Greater Mumbai (M Corp.) (Part)	Ward No. 2080	EB No. 204	546	-	-
42201000	Greater Mumbai (M Corp.) (Part)	Ward No. 2080	EB No. 205	763	8	-
42201000	Greater Mumbai (M Corp.) (Part)	Ward No. 2080	EB No. 206	718	-	-
42201000	Greater Mumbai (M Corp.) (Part)	Ward No. 2080	EB No. 207	562	26	-
42201000	Greater Mumbai (M Corp.) (Part)	Ward No. 2080	EB No. 208	656	-	-
42201000	Greater Mumbai (M Corp.) (Part)	Ward No. 2080	EB No. 209	642	9	1
42201000	Greater Mumbai (M Corp.) (Part)	Ward No. 2080	EB No. 210	680	11	-
42201000	Greater Mumbai (M Corp.) (Part)	Ward No. 2080	EB No. 211	594	16	5
42201000	Greater Mumbai (M Corp.) (Part)	Ward No. 2080	EB No. 212	534	9	-
42201000	Greater Mumbai (M Corp.) (Part)	Ward No. 2080	EB No. 213	570	75	-
42201000	Greater Mumbai (M Corp.) (Part)	Ward No. 2080	EB No. 214	565	14	-
42201000	Greater Mumbai (M Corp.) (Part)	Ward No. 2080	EB No. 215	613	-	-
42201000	Greater Mumbai (M Corp.) (Part)	Ward No. 2080	EB No. 216	497	27	-
42201000	Greater Mumbai (M Corp.) (Part)	Ward No. 2080	EB No. 217	727	12	5
42201000	Greater Mumbai (M Corp.) (Part)	Ward No. 2080	EB No. 218	943	-	-
42201000	Greater Mumbai (M Corp.) (Part)	Ward No. 2080	EB No. 219	620	-	4
42201000	Greater Mumbai (M Corp.) (Part)	Ward No. 2080	EB No. 220	805	27	13
42201000	Greater Mumbai (M Corp.) (Part)	Ward No. 2080	EB No. 221	597	9	-

APPENDIX TO DISTRICT PRIMARY CENSUS ABSTRACT -(Contd.)
TOTAL, SCHEDULED CASTES AND SCHEDULED TRIBES POPULATION - URBAN BLOCK WISE

Location Code	Name of town	Name of ward	Boundaries of urban block/ EB number	Total population	Scheduled Castes population	Scheduled Tribes population
1	2	3	4	5	6	7
42201000	Greater Mumbai (M Corp.) (Part)	Ward No. 2080	EB No. 222	415	-	-
42201000	Greater Mumbai (M Corp.) (Part)	Ward No. 2080	EB No. 223	685	-	-
42201000	Greater Mumbai (M Corp.) (Part)	Ward No. 2080	EB No. 224	723	13	-
42201000	Greater Mumbai (M Corp.) (Part)	Ward No. 2080	EB No. 225	638	-	-
42201000	Greater Mumbai (M Corp.) (Part)	Ward No. 2080	EB No. 226	576	4	-
42201000	Greater Mumbai (M Corp.) (Part)	Ward No. 2080	EB No. 227	707	-	-
42201000	Greater Mumbai (M Corp.) (Part)	Ward No. 2080	EB No. 228	618	-	-
42201000	Greater Mumbai (M Corp.) (Part)	Ward No. 2080	EB No. 229	487	-	-
42201000	Greater Mumbai (M Corp.) (Part)	Ward No. 2080	EB No. 230	839	6	-
42201000	Greater Mumbai (M Corp.) (Part)	Ward No. 2080	EB No. 231	425	2	-
42201000	Greater Mumbai (M Corp.) (Part)	Ward No. 2080	EB No. 232	617	63	6
42201000	Greater Mumbai (M Corp.) (Part)	Ward No. 2080	EB No. 233	591	16	-
42201000	Greater Mumbai (M Corp.) (Part)	Ward No. 2080	EB No. 234	587	14	-
42201000	Greater Mumbai (M Corp.) (Part)	Ward No. 2080	EB No. 235	494	-	-
42201000	Greater Mumbai (M Corp.) (Part)	Ward No. 2080	EB No. 236	315	-	-
42201000	Greater Mumbai (M Corp.) (Part)	Ward No. 2080	EB No. 237	354	-	-
42201000	Greater Mumbai (M Corp.) (Part)	Ward No. 2080	EB No. 238	572	-	-
42201000	Greater Mumbai (M Corp.) (Part)	Ward No. 2080	EB No. 239	585	-	-
42201000	Greater Mumbai (M Corp.) (Part)	Ward No. 2080	EB No. 240	654	10	-
42201000	Greater Mumbai (M Corp.) (Part)	Ward No. 2080	EB No. 241	607	16	-
42201000	Greater Mumbai (M Corp.) (Part)	Ward No. 2080	EB No. 242	639	-	-
42201000	Greater Mumbai (M Corp.) (Part)	Ward No. 2080	EB No. 243	578	-	-
42201000	Greater Mumbai (M Corp.) (Part)	Ward No. 2080	EB No. 244	783	-	-
42201000	Greater Mumbai (M Corp.) (Part)	Ward No. 2080	EB No. 245	389	-	-
42201000	Greater Mumbai (M Corp.) (Part)	Ward No. 2080	EB No. 246	610	20	-
42201000	Greater Mumbai (M Corp.) (Part)	Ward No. 2080	EB No. 247	423	8	-
42201000	Greater Mumbai (M Corp.) (Part)	Ward No. 2080	EB No. 248	511	14	4
42201000	Greater Mumbai (M Corp.) (Part)	Ward No. 2080	EB No. 249	682	-	-
42201000	Greater Mumbai (M Corp.) (Part)	Ward No. 2080	EB No. 250	587	-	4
42201000	Greater Mumbai (M Corp.) (Part)	Ward No. 2080	EB No. 251	642	4	-
42201000	Greater Mumbai (M Corp.) (Part)	Ward No. 2080	EB No. 252	618	14	-
42201000	Greater Mumbai (M Corp.) (Part)	Ward No. 2080	EB No. 253	592	31	7
42201000	Greater Mumbai (M Corp.) (Part)	Ward No. 2080	EB No. 254	669	4	-
42201000	Greater Mumbai (M Corp.) (Part)	Ward No. 2080	EB No. 255	482	9	-
42201000	Greater Mumbai (M Corp.) (Part)	Ward No. 2080	EB No. 256	613	-	-
42201000	Greater Mumbai (M Corp.) (Part)	Ward No. 2080	EB No. 257	480	7	-
42201000	Greater Mumbai (M Corp.) (Part)	Ward No. 2080	EB No. 258	623	20	1
42201000	Greater Mumbai (M Corp.) (Part)	Ward No. 2080	EB No. 259	614	12	10
42201000	Greater Mumbai (M Corp.) (Part)	Ward No. 2080	EB No. 260	770	-	-
42201000	Greater Mumbai (M Corp.) (Part)	Ward No. 2080	EB No. 261	729	14	-
42201000	Greater Mumbai (M Corp.) (Part)	Ward No. 2080	EB No. 262	599	-	-
42201000	Greater Mumbai (M Corp.) (Part)	Ward No. 2080	EB No. 263	616	17	-
42201000	Greater Mumbai (M Corp.) (Part)	Ward No. 2080	EB No. 264	656	36	-
42201000	Greater Mumbai (M Corp.) (Part)	Ward No. 2080	EB No. 265	589	26	-
42201000	Greater Mumbai (M Corp.) (Part)	Ward No. 2080	EB No. 266	642	1	-
42201000	Greater Mumbai (M Corp.) (Part)	Ward No. 2080	EB No. 267	500	14	-

APPENDIX TO DISTRICT PRIMARY CENSUS ABSTRACT -(Contd.)

TOTAL, SCHEDULED CASTES AND SCHEDULED TRIBES POPULATION - URBAN BLOCK WISE

Location Code	Name of town	Name of ward	Boundaries of urban block/ EB number	Total population	Scheduled Castes population	Scheduled Tribes population
1	2	3	4	5	6	7
42201000	Greater Mumbai (M Corp.) (Part)	Ward No. 2080	EB No. 268	541	-	-
42201000	Greater Mumbai (M Corp.) (Part)	Ward No. 2080	EB No. 269	559	-	-
42201000	Greater Mumbai (M Corp.) (Part)	Ward No. 2080	EB No. 270	728	21	-
42201000	Greater Mumbai (M Corp.) (Part)	Ward No. 2080	EB No. 271	637	31	-
42201000	Greater Mumbai (M Corp.) (Part)	Ward No. 2080	EB No. 272	694	-	4
42201000	Greater Mumbai (M Corp.) (Part)	Ward No. 2080	EB No. 273	544	11	-
42201000	Greater Mumbai (M Corp.) (Part)	Ward No. 2080	EB No. 274	495	15	-
42201000	Greater Mumbai (M Corp.) (Part)	Ward No. 2080	EB No. 275	592	27	11
42201000	Greater Mumbai (M Corp.) (Part)	Ward No. 2080	EB No. 276	591	10	-
42201000	Greater Mumbai (M Corp.) (Part)	Ward No. 2080	EB No. 277	541	-	-
42201000	Greater Mumbai (M Corp.) (Part)	Ward No. 2080	EB No. 278	448	-	-
42201000	Greater Mumbai (M Corp.) (Part)	Ward No. 2080	EB No. 279	696	50	-
42201000	Greater Mumbai (M Corp.) (Part)	Ward No. 2080	EB No. 280	502	10	4
42201000	Greater Mumbai (M Corp.) (Part)	Ward No. 2080	EB No. 281	624	12	-
42201000	Greater Mumbai (M Corp.) (Part)	Ward No. 2080	EB No. 282	580	27	-
42201000	Greater Mumbai (M Corp.) (Part)	Ward No. 2080	EB No. 283	391	1	-
42201000	Greater Mumbai (M Corp.) (Part)	Ward No. 2080	EB No. 284	512	4	-
42201000	Greater Mumbai (M Corp.) (Part)	Ward No. 2080	EB No. 285	650	206	4
42201000	Greater Mumbai (M Corp.) (Part)	Ward No. 2080	EB No. 286	685	57	-
42201000	Greater Mumbai (M Corp.) (Part)	Ward No. 2080	EB No. 287	611	37	-
42201000	Greater Mumbai (M Corp.) (Part)	Ward No. 2080	EB No. 288	589	18	-
42201000	Greater Mumbai (M Corp.) (Part)	Ward No. 2080	EB No. 289	551	34	-
42201000	Greater Mumbai (M Corp.) (Part)	Ward No. 2080	EB No. 290	486	11	-
42201000	Greater Mumbai (M Corp.) (Part)	Ward No. 2080	EB No. 291	585	1	-
42201000	Greater Mumbai (M Corp.) (Part)	Ward No. 2080	EB No. 292	549	40	-
42201000	Greater Mumbai (M Corp.) (Part)	Ward No. 2080	EB No. 293	629	14	13
42201000	Greater Mumbai (M Corp.) (Part)	Ward No. 2080	EB No. 294	697	32	12
42201000	Greater Mumbai (M Corp.) (Part)	Ward No. 2080	EB No. 295	688	56	-
42201000	Greater Mumbai (M Corp.) (Part)	Ward No. 2080	EB No. 296	593	174	5
42201000	Greater Mumbai (M Corp.) (Part)	Ward No. 2080	EB No. 297	415	43	-
42201000	Greater Mumbai (M Corp.) (Part)	Ward No. 2080	EB No. 298	666	197	-
42201000	Greater Mumbai (M Corp.) (Part)	Ward No. 2080	EB No. 299	585	80	3
42201000	Greater Mumbai (M Corp.) (Part)	Ward No. 2080	EB No. 300	514	36	-
42201000	Greater Mumbai (M Corp.) (Part)	Ward No. 2080	EB No. 301	740	6	-
42201000	Greater Mumbai (M Corp.) (Part)	Ward No. 2080	EB No. 302	565	-	8
42201000	Greater Mumbai (M Corp.) (Part)	Ward No. 2080	EB No. 303	571	6	-
42201000	Greater Mumbai (M Corp.) (Part)	Ward No. 2080	EB No. 304	543	6	-
42201000	Greater Mumbai (M Corp.) (Part)	Ward No. 2080	EB No. 305	517	-	-
42201000	Greater Mumbai (M Corp.) (Part)	Ward No. 2080	EB No. 306	674	-	-
42201000	Greater Mumbai (M Corp.) (Part)	Ward No. 2080	EB No. 307	697	-	-
42201000	Greater Mumbai (M Corp.) (Part)	Ward No. 2080	EB No. 308	486	-	-
42201000	Greater Mumbai (M Corp.) (Part)	Ward No. 2080	EB No. 309	456	-	-
42201000	Greater Mumbai (M Corp.) (Part)	Ward No. 2080	EB No. 310	607	3	-
42201000	Greater Mumbai (M Corp.) (Part)	Ward No. 2080	EB No. 311	567	14	-
42201000	Greater Mumbai (M Corp.) (Part)	Ward No. 2080	EB No. 312	556	7	-
42201000	Greater Mumbai (M Corp.) (Part)	Ward No. 2080	EB No. 313	654	-	-

APPENDIX TO DISTRICT PRIMARY CENSUS ABSTRACT -(Contd.)
TOTAL, SCHEDULED CASTES AND SCHEDULED TRIBES POPULATION - URBAN BLOCK WISE

Location Code	Name of town	Name of ward	Boundaries of urban block/ EB number	Total population	Scheduled Castes population	Scheduled Tribes population
1	2	3	4	5	6	7
42201000	Greater Mumbai (M Corp.) (Part)	Ward No. 2080	EB No. 314	628	-	-
42201000	Greater Mumbai (M Corp.) (Part)	Ward No. 2080	EB No. 315	832	20	-
42201000	Greater Mumbai (M Corp.) (Part)	Ward No. 2080	EB No. 316	651	-	-
42201000	Greater Mumbai (M Corp.) (Part)	Ward No. 2080	EB No. 317	825	-	-
42201000	Greater Mumbai (M Corp.) (Part)	Ward No. 2080	EB No. 318	577	-	-
42201000	Greater Mumbai (M Corp.) (Part)	Ward No. 2080	EB No. 319	560	-	-
42201000	Greater Mumbai (M Corp.) (Part)	Ward No. 2080	EB No. 320	629	17	-
42201000	Greater Mumbai (M Corp.) (Part)	Ward No. 2080	EB No. 321	578	9	-
42201000	Greater Mumbai (M Corp.) (Part)	Ward No. 2080	EB No. 322	632	-	-
42201000	Greater Mumbai (M Corp.) (Part)	Ward No. 2080	EB No. 323	598	-	-
42201000	Greater Mumbai (M Corp.) (Part)	Ward No. 2080	EB No. 324	609	-	-
42201000	Greater Mumbai (M Corp.) (Part)	Ward No. 2080	EB No. 325	523	15	-
42201000	Greater Mumbai (M Corp.) (Part)	Ward No. 2080	EB No. 326	506	57	-
42201000	Greater Mumbai (M Corp.) (Part)	Ward No. 2080	EB No. 327	561	37	3
42201000	Greater Mumbai (M Corp.) (Part)	Ward No. 2080	EB No. 328	515	14	-
42201000	Greater Mumbai (M Corp.) (Part)	Ward No. 2080	EB No. 329	686	1	-
42201000	Greater Mumbai (M Corp.) (Part)	Ward No. 2080	EB No. 330	617	6	-
42201000	Greater Mumbai (M Corp.) (Part)	Ward No. 2080	EB No. 331	529	45	-
42201000	Greater Mumbai (M Corp.) (Part)	Ward No. 2080	EB No. 332	369	24	-
42201000	Greater Mumbai (M Corp.) (Part)	Ward No. 2080	EB No. 333	524	16	-
42201000	Greater Mumbai (M Corp.) (Part)	Ward No. 2080	EB No. 334	631	6	-
42201000	Greater Mumbai (M Corp.) (Part)	Ward No. 2080	EB No. 335	539	-	-
42201000	Greater Mumbai (M Corp.) (Part)	Ward No. 2080	EB No. 336	501	12	-
42201000	Greater Mumbai (M Corp.) (Part)	Ward No. 2080	EB No. 337	705	-	-
42201000	Greater Mumbai (M Corp.) (Part)	Ward No. 2080	EB No. 338	747	6	-
42201000	Greater Mumbai (M Corp.) (Part)	Ward No. 2080	EB No. 339	459	-	-
42201000	Greater Mumbai (M Corp.) (Part)	Ward No. 2080	EB No. 340	618	-	-
42201000	Greater Mumbai (M Corp.) (Part)	Ward No. 2080	EB No. 341	549	-	-
42201000	Greater Mumbai (M Corp.) (Part)	Ward No. 2080	EB No. 342	626	-	-
42201000	Greater Mumbai (M Corp.) (Part)	Ward No. 2080	EB No. 343	556	-	-
42201000	Greater Mumbai (M Corp.) (Part)	Ward No. 2080	EB No. 344	634	-	-
42201000	Greater Mumbai (M Corp.) (Part)	Ward No. 2080	EB No. 345	550	-	-
42201000	Greater Mumbai (M Corp.) (Part)	Ward No. 2080	EB No. 346	684	4	-
42201000	Greater Mumbai (M Corp.) (Part)	Ward No. 2080	EB No. 347	821	-	-
42201000	Greater Mumbai (M Corp.) (Part)	Ward No. 2080	EB No. 348	651	-	-
42201000	Greater Mumbai (M Corp.) (Part)	Ward No. 2080	EB No. 349	609	-	-
42201000	Greater Mumbai (M Corp.) (Part)	Ward No. 2080	EB No. 350	623	-	-
42201000	Greater Mumbai (M Corp.) (Part)	Ward No. 2080	EB No. 351	509	-	-
42201000	Greater Mumbai (M Corp.) (Part)	Ward No. 2080	EB No. 352	477	-	-
42201000	Greater Mumbai (M Corp.) (Part)	Ward No. 2080	EB No. 353	516	-	-
42201000	Greater Mumbai (M Corp.) (Part)	Ward No. 2080	EB No. 354	529	-	-
42201000	Greater Mumbai (M Corp.) (Part)	Ward No. 2080	EB No. 355	474	-	-
42201000	Greater Mumbai (M Corp.) (Part)	Ward No. 2080	EB No. 356	597	-	-
42201000	Greater Mumbai (M Corp.) (Part)	Ward No. 2080	EB No. 357	647	37	-
42201000	Greater Mumbai (M Corp.) (Part)	Ward No. 2080	EB No. 358	552	-	-
42201000	Greater Mumbai (M Corp.) (Part)	Ward No. 2080	EB No. 359	661	7	-

APPENDIX TO DISTRICT PRIMARY CENSUS ABSTRACT -(Contd.)

TOTAL, SCHEDULED CASTES AND SCHEDULED TRIBES POPULATION - URBAN BLOCK WISE

Location Code	Name of town	Name of ward	Boundaries of urban block/ EB number	Total population	Scheduled Castes population	Scheduled Tribes population
1	2	3	4	5	6	7
42201000	Greater Mumbai (M Corp.) (Part)	Ward No. 2080	EB No. 360	714	-	-
42201000	Greater Mumbai (M Corp.) (Part)	Ward No. 2080	EB No. 361	615	4	-
42201000	Greater Mumbai (M Corp.) (Part)	Ward No. 2080	EB No. 362	614	-	-
42201000	Greater Mumbai (M Corp.) (Part)	Ward No. 2080	EB No. 363	663	-	-
42201000	Greater Mumbai (M Corp.) (Part)	Ward No. 2080	EB No. 364	705	7	20
42201000	Greater Mumbai (M Corp.) (Part)	Ward No. 2080	EB No. 365	605	-	-
42201000	Greater Mumbai (M Corp.) (Part)	Ward No. 2080	EB No. 366	582	-	-
42201000	Greater Mumbai (M Corp.) (Part)	Ward No. 2080	EB No. 367	639	-	-
42201000	Greater Mumbai (M Corp.) (Part)	Ward No. 2080	EB No. 368	599	-	-
42201000	Greater Mumbai (M Corp.) (Part)	Ward No. 2080	EB No. 369	586	-	-
42201000	Greater Mumbai (M Corp.) (Part)	Ward No. 2080	EB No. 370	522	-	-
42201000	Greater Mumbai (M Corp.) (Part)	Ward No. 2080	EB No. 371	608	7	-
42201000	Greater Mumbai (M Corp.) (Part)	Ward No. 2080	EB No. 372	691	-	-
42201000	Greater Mumbai (M Corp.) (Part)	Ward No. 2080	EB No. 373	609	6	5
42201000	Greater Mumbai (M Corp.) (Part)	Ward No. 2080	EB No. 374	659	11	-
42201000	Greater Mumbai (M Corp.) (Part)	Ward No. 2080	EB No. 375	507	-	-
42201000	Greater Mumbai (M Corp.) (Part)	Ward No. 2080	EB No. 376	524	-	-
42201000	Greater Mumbai (M Corp.) (Part)	Ward No. 2080	EB No. 377	580	-	-
42201000	Greater Mumbai (M Corp.) (Part)	Ward No. 2080	EB No. 378	511	-	-
42201000	Greater Mumbai (M Corp.) (Part)	Ward No. 2080	EB No. 379	618	-	-
42201000	Greater Mumbai (M Corp.) (Part)	Ward No. 2080	EB No. 380	551	-	-
42201000	Greater Mumbai (M Corp.) (Part)	Ward No. 2080	EB No. 381	609	-	-
42201000	Greater Mumbai (M Corp.) (Part)	Ward No. 2080	EB No. 382	530	30	-
42201000	Greater Mumbai (M Corp.) (Part)	Ward No. 2080	EB No. 383	520	12	-
42201000	Greater Mumbai (M Corp.) (Part)	Ward No. 2080	EB No. 384	638	-	-
42201000	Greater Mumbai (M Corp.) (Part)	Ward No. 2080	EB No. 385	661	5	-
42201000	Greater Mumbai (M Corp.) (Part)	Ward No. 2080	EB No. 386	573	5	-
42201000	Greater Mumbai (M Corp.) (Part)	Ward No. 2080	EB No. 387	640	-	-
42201000	Greater Mumbai (M Corp.) (Part)	Ward No. 2080	EB No. 388	528	-	-
42201000	Greater Mumbai (M Corp.) (Part)	Ward No. 2080	EB No. 389	416	-	-
42201000	Greater Mumbai (M Corp.) (Part)	Ward No. 2080	EB No. 390	460	-	-
42201000	Greater Mumbai (M Corp.) (Part)	Ward No. 2080	EB No. 391	532	-	-
42201000	Greater Mumbai (M Corp.) (Part)	Ward No. 2080	EB No. 392	544	-	-
42201000	Greater Mumbai (M Corp.) (Part)	Ward No. 2080	EB No. 393	523	-	-
42201000	Greater Mumbai (M Corp.) (Part)	Ward No. 2080	EB No. 394	341	-	6
42201000	Greater Mumbai (M Corp.) (Part)	Ward No. 2080	EB No. 395	544	-	8
42201000	Greater Mumbai (M Corp.) (Part)	Ward No. 2080	EB No. 396	635	10	-
42201000	Greater Mumbai (M Corp.) (Part)	Ward No. 2080	EB No. 397	536	-	-
42201000	Greater Mumbai (M Corp.) (Part)	Ward No. 2080	EB No. 398	564	5	-
42201000	Greater Mumbai (M Corp.) (Part)	Ward No. 2080	EB No. 399	713	59	5
42201000	Greater Mumbai (M Corp.) (Part)	Ward No. 2080	EB No. 400	593	12	2
42201000	Greater Mumbai (M Corp.) (Part)	Ward No. 2080	EB No. 401	518	1	-
42201000	Greater Mumbai (M Corp.) (Part)	Ward No. 2080	EB No. 402	549	-	-
42201000	Greater Mumbai (M Corp.) (Part)	Ward No. 2080	EB No. 403	572	14	-
42201000	Greater Mumbai (M Corp.) (Part)	Ward No. 2080	EB No. 404	543	79	-
42201000	Greater Mumbai (M Corp.) (Part)	Ward No. 2080	EB No. 405	469	-	-

APPENDIX TO DISTRICT PRIMARY CENSUS ABSTRACT -(Contd.)
TOTAL, SCHEDULED CASTES AND SCHEDULED TRIBES POPULATION - URBAN BLOCK WISE

Location Code	Name of town	Name of ward	Boundaries of urban block/ EB number	Total population	Scheduled Castes population	Scheduled Tribes population
1	2	3	4	5	6	7
42201000	Greater Mumbai (M Corp.) (Part)	Ward No. 2080	EB No. 406	506	4	-
42201000	Greater Mumbai (M Corp.) (Part)	Ward No. 2080	EB No. 407	621	-	-
42201000	Greater Mumbai (M Corp.) (Part)	Ward No. 2080	EB No. 408	592	-	-
42201000	Greater Mumbai (M Corp.) (Part)	Ward No. 2080	EB No. 409	794	75	-
42201000	Greater Mumbai (M Corp.) (Part)	Ward No. 2080	EB No. 410	596	-	-
42201000	Greater Mumbai (M Corp.) (Part)	Ward No. 2080	EB No. 411	652	-	-
42201000	Greater Mumbai (M Corp.) (Part)	Ward No. 2080	EB No. 412	737	-	-
42201000	Greater Mumbai (M Corp.) (Part)	Ward No. 2080	EB No. 413	671	9	-
42201000	Greater Mumbai (M Corp.) (Part)	Ward No. 2080	EB No. 414	578	55	5
42201000	Greater Mumbai (M Corp.) (Part)	Ward No. 2080	EB No. 415	525	5	-
42201000	Greater Mumbai (M Corp.) (Part)	Ward No. 2080	EB No. 416	503	20	-
42201000	Greater Mumbai (M Corp.) (Part)	Ward No. 2080	EB No. 417	433	9	-
42201000	Greater Mumbai (M Corp.) (Part)	Ward No. 2080	EB No. 418	557	-	-
42201000	Greater Mumbai (M Corp.) (Part)	Ward No. 2080	EB No. 419	729	11	-
42201000	Greater Mumbai (M Corp.) (Part)	Ward No. 2080	EB No. 420	645	-	-
42201000	Greater Mumbai (M Corp.) (Part)	Ward No. 2080	EB No. 421	544	5	-
42201000	Greater Mumbai (M Corp.) (Part)	Ward No. 2080	EB No. 422	571	29	-
42201000	Greater Mumbai (M Corp.) (Part)	Ward No. 2080	EB No. 423	692	10	-
42201000	Greater Mumbai (M Corp.) (Part)	Ward No. 2080	EB No. 424	575	53	-
42201000	Greater Mumbai (M Corp.) (Part)	Ward No. 2080	EB No. 425	658	35	5
42201000	Greater Mumbai (M Corp.) (Part)	Ward No. 2080	EB No. 426	493	26	-
42201000	Greater Mumbai (M Corp.) (Part)	Ward No. 2080	EB No. 427	285	60	-
42201000	Greater Mumbai (M Corp.) (Part)	Ward No. 2080	EB No. 428	600	58	-
42201000	Greater Mumbai (M Corp.) (Part)	Ward No. 2080	EB No. 429	578	2	4
42201000	Greater Mumbai (M Corp.) (Part)	Ward No. 2080	EB No. 430	510	20	-
42201000	Greater Mumbai (M Corp.) (Part)	Ward No. 2080	EB No. 431	597	79	-
42201000	Greater Mumbai (M Corp.) (Part)	Ward No. 2080	EB No. 432	649	47	-
42201000	Greater Mumbai (M Corp.) (Part)	Ward No. 2080	EB No. 433	602	11	-
42201000	Greater Mumbai (M Corp.) (Part)	Ward No. 2080	EB No. 434	653	11	3
42201000	Greater Mumbai (M Corp.) (Part)	Ward No. 2080	EB No. 435	632	63	51
42201000	Greater Mumbai (M Corp.) (Part)	Ward No. 2080	EB No. 436	541	37	97
42201000	Greater Mumbai (M Corp.) (Part)	Ward No. 2080	EB No. 437	622	35	10
42201000	Greater Mumbai (M Corp.) (Part)	Ward No. 2080	EB No. 438	604	29	-
42201000	Greater Mumbai (M Corp.) (Part)	Ward No. 2080	EB No. 439	527	26	-
42201000	Greater Mumbai (M Corp.) (Part)	Ward No. 2080	EB No. 440	559	-	-
42201000	Greater Mumbai (M Corp.) (Part)	Ward No. 2080	EB No. 441	554	11	-
42201000	Greater Mumbai (M Corp.) (Part)	Ward No. 2080	EB No. 442	721	156	-
42201000	Greater Mumbai (M Corp.) (Part)	Ward No. 2080	EB No. 443	581	78	-
42201000	Greater Mumbai (M Corp.) (Part)	Ward No. 2080	EB No. 444	464	-	-
42201000	Greater Mumbai (M Corp.) (Part)	Ward No. 2080	EB No. 445	605	-	-
42201000	Greater Mumbai (M Corp.) (Part)	Ward No. 2080	EB No. 446	540	-	-
42201000	Greater Mumbai (M Corp.) (Part)	Ward No. 2080	EB No. 447	534	-	-
42201000	Greater Mumbai (M Corp.) (Part)	Ward No. 2080	EB No. 448	550	6	3
42201000	Greater Mumbai (M Corp.) (Part)	Ward No. 2080	EB No. 449	615	41	-
42201000	Greater Mumbai (M Corp.) (Part)	Ward No. 2080	EB No. 450	498	11	24
42201000	Greater Mumbai (M Corp.) (Part)	Ward No. 2080	EB No. 451	507	-	-

APPENDIX TO DISTRICT PRIMARY CENSUS ABSTRACT -(Contd.)

TOTAL, SCHEDULED CASTES AND SCHEDULED TRIBES POPULATION - URBAN BLOCK WISE

Location Code	Name of town	Name of ward	Boundaries of urban block/ EB number	Total population	Scheduled Castes population	Scheduled Tribes population
1	2	3	4	5	6	7
42201000	Greater Mumbai (M Corp.) (Part)	Ward No. 2080	EB No. 452	367	10	-
42201000	Greater Mumbai (M Corp.) (Part)	Ward No. 2080	EB No. 453	684	-	-
42201000	Greater Mumbai (M Corp.) (Part)	Ward No. 2080	EB No. 454	696	-	-
42201000	Greater Mumbai (M Corp.) (Part)	Ward No. 2080	EB No. 455	642	2	8
42201000	Greater Mumbai (M Corp.) (Part)	Ward No. 2080	EB No. 456	772	19	6
42201000	Greater Mumbai (M Corp.) (Part)	Ward No. 2080	EB No. 457	731	-	-
42201000	Greater Mumbai (M Corp.) (Part)	Ward No. 2080	EB No. 458	563	12	-
42201000	Greater Mumbai (M Corp.) (Part)	Ward No. 2080	EB No. 459	662	12	-
42201000	Greater Mumbai (M Corp.) (Part)	Ward No. 2080	EB No. 460	631	8	-
42201000	Greater Mumbai (M Corp.) (Part)	Ward No. 2080	EB No. 461	576	4	-
42201000	Greater Mumbai (M Corp.) (Part)	Ward No. 2080	EB No. 462	516	-	-
42201000	Greater Mumbai (M Corp.) (Part)	Ward No. 2080	EB No. 463	550	-	-
42201000	Greater Mumbai (M Corp.) (Part)	Ward No. 2080	EB No. 464	575	6	-
42201000	Greater Mumbai (M Corp.) (Part)	Ward No. 2080	EB No. 465	625	13	-
42201000	Greater Mumbai (M Corp.) (Part)	Ward No. 2080	EB No. 466	553	-	-
42201000	Greater Mumbai (M Corp.) (Part)	Ward No. 2080	EB No. 467	578	-	-
42201000	Greater Mumbai (M Corp.) (Part)	Ward No. 2080	EB No. 468	642	6	-
42201000	Greater Mumbai (M Corp.) (Part)	Ward No. 2080	EB No. 469	609	-	-
42201000	Greater Mumbai (M Corp.) (Part)	Ward No. 2080	EB No. 470	723	-	-
42201000	Greater Mumbai (M Corp.) (Part)	Ward No. 2080	EB No. 471	547	14	-
42201000	Greater Mumbai (M Corp.) (Part)	Ward No. 2080	EB No. 472	512	-	-
42201000	Greater Mumbai (M Corp.) (Part)	Ward No. 2080	EB No. 473	664	21	-
42201000	Greater Mumbai (M Corp.) (Part)	Ward No. 2080	EB No. 474	597	10	-
42201000	Greater Mumbai (M Corp.) (Part)	Ward No. 2080	EB No. 475	595	-	-
42201000	Greater Mumbai (M Corp.) (Part)	Ward No. 2080	EB No. 476	459	9	-
42201000	Greater Mumbai (M Corp.) (Part)	Ward No. 2080	EB No. 477	627	5	-
42201000	Greater Mumbai (M Corp.) (Part)	Ward No. 2080	EB No. 478	446	-	-
42201000	Greater Mumbai (M Corp.) (Part)	Ward No. 2080	EB No. 479	589	-	-
42201000	Greater Mumbai (M Corp.) (Part)	Ward No. 2080	EB No. 480	587	-	-
42201000	Greater Mumbai (M Corp.) (Part)	Ward No. 2080	EB No. 481	537	-	-
42201000	Greater Mumbai (M Corp.) (Part)	Ward No. 2080	EB No. 482	582	-	-
42201000	Greater Mumbai (M Corp.) (Part)	Ward No. 2080	EB No. 483	565	-	-
42201000	Greater Mumbai (M Corp.) (Part)	Ward No. 2080	EB No. 484	638	-	-
42201000	Greater Mumbai (M Corp.) (Part)	Ward No. 2080	EB No. 485	655	-	-
42201000	Greater Mumbai (M Corp.) (Part)	Ward No. 2080	EB No. 486	465	-	-
42201000	Greater Mumbai (M Corp.) (Part)	Ward No. 2080	EB No. 487	576	-	-
42201000	Greater Mumbai (M Corp.) (Part)	Ward No. 2080	EB No. 488	618	-	-
42201000	Greater Mumbai (M Corp.) (Part)	Ward No. 2080	EB No. 489	546	4	4
42201000	Greater Mumbai (M Corp.) (Part)	Ward No. 2080	EB No. 490	504	5	-
42201000	Greater Mumbai (M Corp.) (Part)	Ward No. 2080	EB No. 491	943	8	-
42201000	Greater Mumbai (M Corp.) (Part)	Ward No. 2080	EB No. 492	463	-	-
42201000	Greater Mumbai (M Corp.) (Part)	Ward No. 2080	EB No. 493	758	-	-
42201000	Greater Mumbai (M Corp.) (Part)	Ward No. 2080	EB No. 494	689	6	-
42201000	Greater Mumbai (M Corp.) (Part)	Ward No. 2080	EB No. 495	308	7	-
42201000	Greater Mumbai (M Corp.) (Part)	Ward No. 2080	EB No. 496	526	5	-
42201000	Greater Mumbai (M Corp.) (Part)	Ward No. 2080	EB No. 497	533	5	-

APPENDIX TO DISTRICT PRIMARY CENSUS ABSTRACT -(Contd.)
TOTAL, SCHEDULED CASTES AND SCHEDULED TRIBES POPULATION - URBAN BLOCK WISE

Location Code	Name of town	Name of ward	Boundaries of urban block/ EB number	Total population	Scheduled Castes population	Scheduled Tribes population
1	2	3	4	5	6	7
42201000	Greater Mumbai (M Corp.) (Part)	Ward No. 2080	EB No. 498	610	21	-
42201000	Greater Mumbai (M Corp.) (Part)	Ward No. 2080	EB No. 499	584	12	-
42201000	Greater Mumbai (M Corp.) (Part)	Ward No. 2080	EB No. 500	567	-	-
42201000	Greater Mumbai (M Corp.) (Part)	Ward No. 2080	EB No. 501	365	-	-
42201000	Greater Mumbai (M Corp.) (Part)	Ward No. 2080	EB No. 502	516	-	-
42201000	Greater Mumbai (M Corp.) (Part)	Ward No. 2080	EB No. 503	572	-	-
42201000	Greater Mumbai (M Corp.) (Part)	Ward No. 2080	EB No. 504	613	-	-
42201000	Greater Mumbai (M Corp.) (Part)	Ward No. 2080	EB No. 505	537	-	-
42201000	Greater Mumbai (M Corp.) (Part)	Ward No. 2080	EB No. 506	734	-	-
42201000	Greater Mumbai (M Corp.) (Part)	Ward No. 2080	EB No. 507	602	-	-
42201000	Greater Mumbai (M Corp.) (Part)	Ward No. 2080	EB No. 508	337	-	-
42201000	Greater Mumbai (M Corp.) (Part)	Ward No. 2080	EB No. 509	614	-	-
42201000	Greater Mumbai (M Corp.) (Part)	Ward No. 2080	EB No. 510	761	-	-
42201000	Greater Mumbai (M Corp.) (Part)	Ward No. 2080	EB No. 511	723	11	-
42201000	Greater Mumbai (M Corp.) (Part)	Ward No. 2080	EB No. 512	632	-	-
42201000	Greater Mumbai (M Corp.) (Part)	Ward No. 2080	EB No. 513	591	-	-
42201000	Greater Mumbai (M Corp.) (Part)	Ward No. 2080	EB No. 514	696	-	-
42201000	Greater Mumbai (M Corp.) (Part)	Ward No. 2080	EB No. 515	686	-	-
42201000	Greater Mumbai (M Corp.) (Part)	Ward No. 2080	EB No. 516	739	-	-
42201000	Greater Mumbai (M Corp.) (Part)	Ward No. 2080	EB No. 517	553	12	-
42201000	Greater Mumbai (M Corp.) (Part)	Ward No. 2080	EB No. 518	621	57	-
42201000	Greater Mumbai (M Corp.) (Part)	Ward No. 2080	EB No. 519	542	1	-
42201000	Greater Mumbai (M Corp.) (Part)	Ward No. 2080	EB No. 520	552	-	-
42201000	Greater Mumbai (M Corp.) (Part)	Ward No. 2080	EB No. 521	561	-	-
42201000	Greater Mumbai (M Corp.) (Part)	Ward No. 2080	EB No. 522	455	-	-
42201000	Greater Mumbai (M Corp.) (Part)	Ward No. 2080	EB No. 523	479	3	-
42201000	Greater Mumbai (M Corp.) (Part)	Ward No. 2080	EB No. 524	514	23	7
42201000	Greater Mumbai (M Corp.) (Part)	Ward No. 2080	EB No. 525	600	29	4
42201000	Greater Mumbai (M Corp.) (Part)	Ward No. 2080	EB No. 526	562	-	-
42201000	Greater Mumbai (M Corp.) (Part)	Ward No. 2080	EB No. 527	562	27	1
42201000	Greater Mumbai (M Corp.) (Part)	Ward No. 2080	EB No. 528	579	27	-
42201000	Greater Mumbai (M Corp.) (Part)	Ward No. 2080	EB No. 529	626	53	-
42201000	Greater Mumbai (M Corp.) (Part)	Ward No. 2080	EB No. 530	519	79	3
42201000	Greater Mumbai (M Corp.) (Part)	Ward No. 2080	EB No. 531	637	43	-
42201000	Greater Mumbai (M Corp.) (Part)	Ward No. 2080	EB No. 532	556	31	-
42201000	Greater Mumbai (M Corp.) (Part)	Ward No. 2080	EB No. 533	545	21	9
42201000	Greater Mumbai (M Corp.) (Part)	Ward No. 2080	EB No. 534	545	188	-
42201000	Greater Mumbai (M Corp.) (Part)	Ward No. 2080	EB No. 535	581	8	7
42201000	Greater Mumbai (M Corp.) (Part)	Ward No. 2080	EB No. 536	323	23	9
42201000	Greater Mumbai (M Corp.) (Part)	Ward No. 2080	EB No. 537	554	38	10
42201000	Greater Mumbai (M Corp.) (Part)	Ward No. 2080	EB No. 538	579	15	2
42201000	Greater Mumbai (M Corp.) (Part)	Ward No. 2080	EB No. 539	656	-	7
42201000	Greater Mumbai (M Corp.) (Part)	Ward No. 2080	EB No. 540	627	14	-
42201000	Greater Mumbai (M Corp.) (Part)	Ward No. 2080	EB No. 541	741	21	5
42201000	Greater Mumbai (M Corp.) (Part)	Ward No. 2080	EB No. 542	641	-	-
42201000	Greater Mumbai (M Corp.) (Part)	Ward No. 2080	EB No. 543	560	4	-

APPENDIX TO DISTRICT PRIMARY CENSUS ABSTRACT -(Contd.)

TOTAL, SCHEDULED CASTES AND SCHEDULED TRIBES POPULATION - URBAN BLOCK WISE

Location Code	Name of town	Name of ward	Boundaries of urban block/ EB number	Total population	Scheduled Castes population	Scheduled Tribes population
1	2	3	4	5	6	7
42201000	Greater Mumbai (M Corp.) (Part)	Ward No. 2080	EB No. 544	713	22	-
42201000	Greater Mumbai (M Corp.) (Part)	Ward No. 2080	EB No. 545	546	-	-
42201000	Greater Mumbai (M Corp.) (Part)	Ward No. 2080	EB No. 546	610	81	-
42201000	Greater Mumbai (M Corp.) (Part)	Ward No. 2080	EB No. 547	487	-	-
42201000	Greater Mumbai (M Corp.) (Part)	Ward No. 2080	EB No. 548	327	-	-
42201000	Greater Mumbai (M Corp.) (Part)	Ward No. 2080	EB No. 549	398	13	-
42201000	Greater Mumbai (M Corp.) (Part)	Ward No. 2080	EB No. 550	720	60	-
42201000	Greater Mumbai (M Corp.) (Part)	Ward No. 2080	EB No. 551	536	8	-
42201000	Greater Mumbai (M Corp.) (Part)	Ward No. 2080	EB No. 552	580	12	-
42201000	Greater Mumbai (M Corp.) (Part)	Ward No. 2080	EB No. 553	502	199	-
42201000	Greater Mumbai (M Corp.) (Part)	Ward No. 2080	EB No. 554	652	4	-
42201000	Greater Mumbai (M Corp.) (Part)	Ward No. 2080	EB No. 555	507	-	-
42201000	Greater Mumbai (M Corp.) (Part)	Ward No. 2080	EB No. 556	531	-	-
42201000	Greater Mumbai (M Corp.) (Part)	Ward No. 2080	EB No. 557	745	36	3
42201000	Greater Mumbai (M Corp.) (Part)	Ward No. 2080	EB No. 558	550	-	-
42201000	Greater Mumbai (M Corp.) (Part)	Ward No. 2080	EB No. 559	542	-	-
42201000	Greater Mumbai (M Corp.) (Part)	Ward No. 2080	EB No. 560	807	53	-
42201000	Greater Mumbai (M Corp.) (Part)	Ward No. 2080	EB No. 561	673	11	4
42201000	Greater Mumbai (M Corp.) (Part)	Ward No. 2080	EB No. 562	632	-	-
42201000	Greater Mumbai (M Corp.) (Part)	Ward No. 2080	EB No. 563	639	6	-
42201000	Greater Mumbai (M Corp.) (Part)	Ward No. 2080	EB No. 564	693	17	-
42201000	Greater Mumbai (M Corp.) (Part)	Ward No. 2080	EB No. 565	432	12	-
42201000	Greater Mumbai (M Corp.) (Part)	Ward No. 2080	EB No. 566	429	4	-
42201000	Greater Mumbai (M Corp.) (Part)	Ward No. 2080	EB No. 567	302	12	7
42201000	Greater Mumbai (M Corp.) (Part)	Ward No. 2080	EB No. 568	588	5	4
42201000	Greater Mumbai (M Corp.) (Part)	Ward No. 2080	EB No. 569	671	-	-
42201000	Greater Mumbai (M Corp.) (Part)	Ward No. 2080	EB No. 570	521	21	7
42201000	Greater Mumbai (M Corp.) (Part)	Ward No. 2080	EB No. 571	644	70	7
42201000	Greater Mumbai (M Corp.) (Part)	Ward No. 2080	EB No. 572	672	157	3
42201000	Greater Mumbai (M Corp.) (Part)	Ward No. 2080	EB No. 573	735	76	5
42201000	Greater Mumbai (M Corp.) (Part)	Ward No. 2080	EB No. 574	693	18	-
42201000	Greater Mumbai (M Corp.) (Part)	Ward No. 2080	EB No. 575	1,047	57	6
42201000	Greater Mumbai (M Corp.) (Part)	Ward No. 2080	EB No. 576	598	35	-
42201000	Greater Mumbai (M Corp.) (Part)	Ward No. 2080	EB No. 577	799	47	-
42201000	Greater Mumbai (M Corp.) (Part)	Ward No. 2080	EB No. 578	693	28	7
42201000	Greater Mumbai (M Corp.) (Part)	Ward No. 2080	EB No. 579	574	4	-
42201000	Greater Mumbai (M Corp.) (Part)	Ward No. 2080	EB No. 580	731	102	-
42201000	Greater Mumbai (M Corp.) (Part)	Ward No. 2080	EB No. 581	658	118	15
42201000	Greater Mumbai (M Corp.) (Part)	Ward No. 2080	EB No. 582	546	26	8
42201000	Greater Mumbai (M Corp.) (Part)	Ward No. 2080	EB No. 583	621	60	25
42201000	Greater Mumbai (M Corp.) (Part)	Ward No. 2080	EB No. 584	323	-	1
42201000	Greater Mumbai (M Corp.) (Part)	Ward No. 2080	EB No. 585	460	89	8
42201000	Greater Mumbai (M Corp.) (Part)	Ward No. 2080	EB No. 586	682	63	-
42201000	Greater Mumbai (M Corp.) (Part)	Ward No. 2080	EB No. 587	586	14	-
42201000	Greater Mumbai (M Corp.) (Part)	Ward No. 2080	EB No. 588	696	-	-
42201000	Greater Mumbai (M Corp.) (Part)	Ward No. 2080	EB No. 589	553	52	-

APPENDIX TO DISTRICT PRIMARY CENSUS ABSTRACT -(Contd.)
TOTAL, SCHEDULED CASTES AND SCHEDULED TRIBES POPULATION - URBAN BLOCK WISE

Location Code	Name of town	Name of ward	Boundaries of urban block/ EB number	Total population	Scheduled Castes population	Scheduled Tribes population
1	2	3	4	5	6	7
42201000	Greater Mumbai (M Corp.) (Part)	Ward No. 2080	EB No. 590	592	6	-
42201000	Greater Mumbai (M Corp.) (Part)	Ward No. 2080	EB No. 591	534	-	2
42201000	Greater Mumbai (M Corp.) (Part)	Ward No. 2080	EB No. 592	805	14	-
42201000	Greater Mumbai (M Corp.) (Part)	Ward No. 2080	EB No. 593	640	-	-
42201000	Greater Mumbai (M Corp.) (Part)	Ward No. 2080	EB No. 594	594	14	-
42201000	Greater Mumbai (M Corp.) (Part)	Ward No. 2080	EB No. 595	610	25	-
42201000	Greater Mumbai (M Corp.) (Part)	Ward No. 2080	EB No. 596	678	7	-
42201000	Greater Mumbai (M Corp.) (Part)	Ward No. 2080	EB No. 597	537	-	-
42201000	Greater Mumbai (M Corp.) (Part)	Ward No. 2080	EB No. 598	647	9	-
42201000	Greater Mumbai (M Corp.) (Part)	Ward No. 2080	EB No. 599	460	-	-
42201000	Greater Mumbai (M Corp.) (Part)	Ward No. 2080	EB No. 600	639	16	25
42201000	Greater Mumbai (M Corp.) (Part)	Ward No. 2080	EB No. 601	617	35	5
42201000	Greater Mumbai (M Corp.) (Part)	Ward No. 2080	EB No. 602	621	43	-
42201000	Greater Mumbai (M Corp.) (Part)	Ward No. 2080	EB No. 603	583	36	-
42201000	Greater Mumbai (M Corp.) (Part)	Ward No. 2080	EB No. 604	710	11	44
42201000	Greater Mumbai (M Corp.) (Part)	Ward No. 2080	EB No. 605	752	8	-
42201000	Greater Mumbai (M Corp.) (Part)	Ward No. 2080	EB No. 606	586	39	-
42201000	Greater Mumbai (M Corp.) (Part)	Ward No. 2080	EB No. 607	591	21	6
42201000	Greater Mumbai (M Corp.) (Part)	Ward No. 2080	EB No. 608	788	13	-
42201000	Greater Mumbai (M Corp.) (Part)	Ward No. 2080	EB No. 609	687	12	-
42201000	Greater Mumbai (M Corp.) (Part)	Ward No. 2080	EB No. 610	616	41	4
42201000	Greater Mumbai (M Corp.) (Part)	Ward No. 2080	EB No. 611	697	66	-
42201000	Greater Mumbai (M Corp.) (Part)	Ward No. 2080	EB No. 612	686	39	3
42201000	Greater Mumbai (M Corp.) (Part)	Ward No. 2080	EB No. 613	536	173	-
42201000	Greater Mumbai (M Corp.) (Part)	Ward No. 2080	EB No. 614	530	43	-
42201000	Greater Mumbai (M Corp.) (Part)	Ward No. 2080	EB No. 615	659	80	-
42201000	Greater Mumbai (M Corp.) (Part)	Ward No. 2080	EB No. 616	539	25	4
42201000	Greater Mumbai (M Corp.) (Part)	Ward No. 2080	EB No. 617	485	28	22
42201000	Greater Mumbai (M Corp.) (Part)	Ward No. 2080	EB No. 618	557	4	6
42201000	Greater Mumbai (M Corp.) (Part)	Ward No. 2080	EB No. 619	436	-	-
42201000	Greater Mumbai (M Corp.) (Part)	Ward No. 2080	EB No. 620	775	87	26
42201000	Greater Mumbai (M Corp.) (Part)	Ward No. 2080	EB No. 621	495	41	3
42201000	Greater Mumbai (M Corp.) (Part)	Ward No. 2080	EB No. 622	453	44	4
42201000	Greater Mumbai (M Corp.) (Part)	Ward No. 2080	EB No. 623	605	4	-
42201000	Greater Mumbai (M Corp.) (Part)	Ward No. 2080	EB No. 624	625	83	17
42201000	Greater Mumbai (M Corp.) (Part)	Ward No. 2080	EB No. 625	557	43	-
42201000	Greater Mumbai (M Corp.) (Part)	Ward No. 2080	EB No. 626	617	104	5
42201000	Greater Mumbai (M Corp.) (Part)	Ward No. 2080	EB No. 627	640	160	29
42201000	Greater Mumbai (M Corp.) (Part)	Ward No. 2080	EB No. 628	570	-	-
42201000	Greater Mumbai (M Corp.) (Part)	Ward No. 2080	EB No. 629	510	12	-
42201000	Greater Mumbai (M Corp.) (Part)	Ward No. 2080	EB No. 630	361	32	-
42201000	Greater Mumbai (M Corp.) (Part)	Ward No. 2080	EB No. 631	674	123	-
42201000	Greater Mumbai (M Corp.) (Part)	Ward No. 2080	EB No. 632	530	208	-
42201000	Greater Mumbai (M Corp.) (Part)	Ward No. 2080	EB No. 633	515	235	6
42201000	Greater Mumbai (M Corp.) (Part)	Ward No. 2080	EB No. 634	376	68	-
42201000	Greater Mumbai (M Corp.) (Part)	Ward No. 2080	EB No. 635	545	70	4

APPENDIX TO DISTRICT PRIMARY CENSUS ABSTRACT -(Contd.)

TOTAL, SCHEDULED CASTES AND SCHEDULED TRIBES POPULATION - URBAN BLOCK WISE

Location Code	Name of town	Name of ward	Boundaries of urban block/ EB number	Total population	Scheduled Castes population	Scheduled Tribes population
1	2	3	4	5	6	7
42201000	Greater Mumbai (M Corp.) (Part)	Ward No. 2080	EB No. 636	585	72	5
42201000	Greater Mumbai (M Corp.) (Part)	Ward No. 2080	EB No. 637	699	-	-
42201000	Greater Mumbai (M Corp.) (Part)	Ward No. 2080	EB No. 638	599	-	-
42201000	Greater Mumbai (M Corp.) (Part)	Ward No. 2080	EB No. 639	639	-	-
42201000	Greater Mumbai (M Corp.) (Part)	Ward No. 2080	EB No. 640	698	-	-
42201000	Greater Mumbai (M Corp.) (Part)	Ward No. 2080	EB No. 641	640	-	-
42201000	Greater Mumbai (M Corp.) (Part)	Ward No. 2080	EB No. 642	666	-	-
42201000	Greater Mumbai (M Corp.) (Part)	Ward No. 2080	EB No. 643	589	-	-
42201000	Greater Mumbai (M Corp.) (Part)	Ward No. 2080	EB No. 644	579	15	-
42201000	Greater Mumbai (M Corp.) (Part)	Ward No. 2080	EB No. 645	581	6	7
42201000	Greater Mumbai (M Corp.) (Part)	Ward No. 2080	EB No. 646	716	-	-
42201000	Greater Mumbai (M Corp.) (Part)	Ward No. 2080	EB No. 647	685	-	-
42201000	Greater Mumbai (M Corp.) (Part)	Ward No. 2080	EB No. 648	639	13	-
42201000	Greater Mumbai (M Corp.) (Part)	Ward No. 2080	EB No. 649	645	-	-
42201000	Greater Mumbai (M Corp.) (Part)	Ward No. 2080	EB No. 650	588	-	-
42201000	Greater Mumbai (M Corp.) (Part)	Ward No. 2080	EB No. 651	501	-	-
42201000	Greater Mumbai (M Corp.) (Part)	Ward No. 2080	EB No. 652	499	-	-
42201000	Greater Mumbai (M Corp.) (Part)	Ward No. 2080	EB No. 653	572	-	-
42201000	Greater Mumbai (M Corp.) (Part)	Ward No. 2080	EB No. 654	526	-	-
42201000	Greater Mumbai (M Corp.) (Part)	Ward No. 2080	EB No. 655	595	-	-
42201000	Greater Mumbai (M Corp.) (Part)	Ward No. 2080	EB No. 656	629	-	-
42201000	Greater Mumbai (M Corp.) (Part)	Ward No. 2080	EB No. 657	637	-	-
42201000	Greater Mumbai (M Corp.) (Part)	Ward No. 2080	EB No. 658	649	2	-
42201000	Greater Mumbai (M Corp.) (Part)	Ward No. 2080	EB No. 659	767	-	-
42201000	Greater Mumbai (M Corp.) (Part)	Ward No. 2080	EB No. 660	655	-	-
42201000	Greater Mumbai (M Corp.) (Part)	Ward No. 2080	EB No. 661	658	6	-
42201000	Greater Mumbai (M Corp.) (Part)	Ward No. 2080	EB No. 662	609	-	-
42201000	Greater Mumbai (M Corp.) (Part)	Ward No. 2080	EB No. 663	652	-	-
42201000	Greater Mumbai (M Corp.) (Part)	Ward No. 2080	EB No. 664	681	12	-
42201000	Greater Mumbai (M Corp.) (Part)	Ward No. 2080	EB No. 665	531	5	-
42201000	Greater Mumbai (M Corp.) (Part)	Ward No. 2080	EB No. 666	687	-	-
42201000	Greater Mumbai (M Corp.) (Part)	Ward No. 2080	EB No. 667	686	-	-
42201000	Greater Mumbai (M Corp.) (Part)	Ward No. 2080	EB No. 668	588	-	-
42201000	Greater Mumbai (M Corp.) (Part)	Ward No. 2080	EB No. 669	584	-	-
42201000	Greater Mumbai (M Corp.) (Part)	Ward No. 2080	EB No. 670	585	-	-
42201000	Greater Mumbai (M Corp.) (Part)	Ward No. 2080	EB No. 671	691	-	18
42201000	Greater Mumbai (M Corp.) (Part)	Ward No. 2080	EB No. 672	640	12	-
42201000	Greater Mumbai (M Corp.) (Part)	Ward No. 2080	EB No. 673	628	1	-
42201000	Greater Mumbai (M Corp.) (Part)	Ward No. 2080	EB No. 674	664	106	-
42201000	Greater Mumbai (M Corp.) (Part)	Ward No. 2080	EB No. 675	676	8	-
42201000	Greater Mumbai (M Corp.) (Part)	Ward No. 2080	EB No. 676	984	-	-
42201000	Greater Mumbai (M Corp.) (Part)	Ward No. 2080	EB No. 677	670	20	-
42201000	Greater Mumbai (M Corp.) (Part)	Ward No. 2080	EB No. 678	716	226	-
42201000	Greater Mumbai (M Corp.) (Part)	Ward No. 2080	EB No. 679	641	8	-
42201000	Greater Mumbai (M Corp.) (Part)	Ward No. 2080	EB No. 680	583	-	-
42201000	Greater Mumbai (M Corp.) (Part)	Ward No. 2080	EB No. 681	668	-	-

APPENDIX TO DISTRICT PRIMARY CENSUS ABSTRACT -(Contd.)
TOTAL, SCHEDULED CASTES AND SCHEDULED TRIBES POPULATION - URBAN BLOCK WISE

Location Code	Name of town	Name of ward	Boundaries of urban block/ EB number	Total population	Scheduled Castes population	Scheduled Tribes population
1	2	3	4	5	6	7
42201000	Greater Mumbai (M Corp.) (Part)	Ward No. 2080	EB No. 682	598	-	-
42201000	Greater Mumbai (M Corp.) (Part)	Ward No. 2080	EB No. 683	613	-	-
42201000	Greater Mumbai (M Corp.) (Part)	Ward No. 2080	EB No. 684	554	-	-
42201000	Greater Mumbai (M Corp.) (Part)	Ward No. 2080	EB No. 685	687	6	-
42201000	Greater Mumbai (M Corp.) (Part)	Ward No. 2080	EB No. 686	605	9	-
42201000	Greater Mumbai (M Corp.) (Part)	Ward No. 2080	EB No. 687	744	-	-
42201000	Greater Mumbai (M Corp.) (Part)	Ward No. 2080	EB No. 688	696	10	-
42201000	Greater Mumbai (M Corp.) (Part)	Ward No. 2080	EB No. 689	712	-	-
42201000	Greater Mumbai (M Corp.) (Part)	Ward No. 2080	EB No. 690	877	4	-
42201000	Greater Mumbai (M Corp.) (Part)	Ward No. 2080	EB No. 691	745	-	-
42201000	Greater Mumbai (M Corp.) (Part)	Ward No. 2080	EB No. 692	744	8	-
42201000	Greater Mumbai (M Corp.) (Part)	Ward No. 2080	EB No. 693	529	126	-
42201000	Greater Mumbai (M Corp.) (Part)	Ward No. 2080	EB No. 694	584	24	39
42201000	Greater Mumbai (M Corp.) (Part)	Ward No. 2080	EB No. 695	631	-	24
42201000	Greater Mumbai (M Corp.) (Part)	Ward No. 2080	EB No. 696	725	18	430
42201000	Greater Mumbai (M Corp.) (Part)	Ward No. 2080	EB No. 697	599	8	334
42201000	Greater Mumbai (M Corp.) (Part)	Ward No. 2080	EB No. 698	655	21	78
42201000	Greater Mumbai (M Corp.) (Part)	Ward No. 2080	EB No. 699	603	-	259
42201000	Greater Mumbai (M Corp.) (Part)	Ward No. 2080	EB No. 700	487	1	136
42201000	Greater Mumbai (M Corp.) (Part)	Ward No. 2080	EB No. 701	507	12	143
42201000	Greater Mumbai (M Corp.) (Part)	Ward No. 2080	EB No. 702	873	17	-
42201000	Greater Mumbai (M Corp.) (Part)	Ward No. 2080	EB No. 703	908	-	-
42201000	Greater Mumbai (M Corp.) (Part)	Ward No. 2080	EB No. 704	583	7	-
42201000	Greater Mumbai (M Corp.) (Part)	Ward No. 2080	EB No. 705	630	-	-
42201000	Greater Mumbai (M Corp.) (Part)	Ward No. 2080	EB No. 706	683	109	-
42201000	Greater Mumbai (M Corp.) (Part)	Ward No. 2080	EB No. 707	660	261	-
42201000	Greater Mumbai (M Corp.) (Part)	Ward No. 2080	EB No. 708	403	91	-
42201000	Greater Mumbai (M Corp.) (Part)	Ward No. 2080	EB No. 709	489	10	-
42201000	Greater Mumbai (M Corp.) (Part)	Ward No. 2080	EB No. 710	595	-	-
42201000	Greater Mumbai (M Corp.) (Part)	Ward No. 2080	EB No. 711	648	7	-
42201000	Greater Mumbai (M Corp.) (Part)	Ward No. 2080	EB No. 712	653	7	6
42201000	Greater Mumbai (M Corp.) (Part)	Ward No. 2080	EB No. 713	600	-	-
42201000	Greater Mumbai (M Corp.) (Part)	Ward No. 2080	EB No. 714	571	-	-
42201000	Greater Mumbai (M Corp.) (Part)	Ward No. 2080	EB No. 715	706	5	-
42201000	Greater Mumbai (M Corp.) (Part)	Ward No. 2080	EB No. 716	616	14	-
42201000	Greater Mumbai (M Corp.) (Part)	Ward No. 2080	EB No. 717	593	35	7
42201000	Greater Mumbai (M Corp.) (Part)	Ward No. 2080	EB No. 718	696	9	-
42201000	Greater Mumbai (M Corp.) (Part)	Ward No. 2080	EB No. 719	695	6	8
42201000	Greater Mumbai (M Corp.) (Part)	Ward No. 2080	EB No. 720	686	-	-
42201000	Greater Mumbai (M Corp.) (Part)	Ward No. 2080	EB No. 721	689	6	-
42201000	Greater Mumbai (M Corp.) (Part)	Ward No. 2080	EB No. 722	647	-	-
42201000	Greater Mumbai (M Corp.) (Part)	Ward No. 2080	EB No. 723	473	-	-
42201000	Greater Mumbai (M Corp.) (Part)	Ward No. 2080	EB No. 724	610	2	-
42201000	Greater Mumbai (M Corp.) (Part)	Ward No. 2080	EB No. 725	651	-	4
42201000	Greater Mumbai (M Corp.) (Part)	Ward No. 2080	EB No. 726	629	26	-
42201000	Greater Mumbai (M Corp.) (Part)	Ward No. 2080	EB No. 727	551	12	5

APPENDIX TO DISTRICT PRIMARY CENSUS ABSTRACT -(Contd.)

TOTAL, SCHEDULED CASTES AND SCHEDULED TRIBES POPULATION - URBAN BLOCK WISE

Location Code	Name of town	Name of ward	Boundaries of urban block/ EB number	Total population	Scheduled Castes population	Scheduled Tribes population
1	2	3	4	5	6	7
42201000	Greater Mumbai (M Corp.) (Part)	Ward No. 2080	EB No. 728	665	19	-
42201000	Greater Mumbai (M Corp.) (Part)	Ward No. 2080	EB No. 729	643	6	-
42201000	Greater Mumbai (M Corp.) (Part)	Ward No. 2080	EB No. 730	669	16	11
42201000	Greater Mumbai (M Corp.) (Part)	Ward No. 2080	EB No. 731	427	-	4
42201000	Greater Mumbai (M Corp.) (Part)	Ward No. 2080	EB No. 732	343	25	5
42201000	Greater Mumbai (M Corp.) (Part)	Ward No. 2080	EB No. 733	582	79	11
42201000	Greater Mumbai (M Corp.) (Part)	Ward No. 2080	EB No. 734	764	27	25
42201000	Greater Mumbai (M Corp.) (Part)	Ward No. 2080	EB No. 735	480	55	5
42201000	Greater Mumbai (M Corp.) (Part)	Ward No. 2080	EB No. 736	606	51	26
42201000	Greater Mumbai (M Corp.) (Part)	Ward No. 2080	EB No. 737	606	50	4
42201000	Greater Mumbai (M Corp.) (Part)	Ward No. 2080	EB No. 738	307	45	3
42201000	Greater Mumbai (M Corp.) (Part)	Ward No. 2080	EB No. 739	626	-	-
42201000	Greater Mumbai (M Corp.) (Part)	Ward No. 2080	EB No. 740	545	8	5
42201000	Greater Mumbai (M Corp.) (Part)	Ward No. 2080	EB No. 741	660	12	6
42201000	Greater Mumbai (M Corp.) (Part)	Ward No. 2080	EB No. 742	606	-	-
42201000	Greater Mumbai (M Corp.) (Part)	Ward No. 2080	EB No. 743	524	7	-
42201000	Greater Mumbai (M Corp.) (Part)	Ward No. 2080	EB No. 744	677	-	-
42201000	Greater Mumbai (M Corp.) (Part)	Ward No. 2080	EB No. 745	569	-	-
42201000	Greater Mumbai (M Corp.) (Part)	Ward No. 2080	EB No. 746	645	-	-
42201000	Greater Mumbai (M Corp.) (Part)	Ward No. 2080	EB No. 747	448	-	4
42201000	Greater Mumbai (M Corp.) (Part)	Ward No. 2080	EB No. 748	487	-	-
42201000	Greater Mumbai (M Corp.) (Part)	Ward No. 2080	EB No. 749	785	-	7
42201000	Greater Mumbai (M Corp.) (Part)	Ward No. 2080	EB No. 750	594	4	-
42201000	Greater Mumbai (M Corp.) (Part)	Ward No. 2080	EB No. 751	418	-	4
42201000	Greater Mumbai (M Corp.) (Part)	Ward No. 2080	EB No. 752	318	5	-
42201000	Greater Mumbai (M Corp.) (Part)	Ward No. 2080	EB No. 753	341	28	6
42201000	Greater Mumbai (M Corp.) (Part)	Ward No. 2080	EB No. 754	668	73	11
42201000	Greater Mumbai (M Corp.) (Part)	Ward No. 2080	EB No. 755	750	61	-
42201000	Greater Mumbai (M Corp.) (Part)	Ward No. 2080	EB No. 756	544	13	16
42201000	Greater Mumbai (M Corp.) (Part)	Ward No. 2080	EB No. 757	674	115	3
42201000	Greater Mumbai (M Corp.) (Part)	Ward No. 2080	EB No. 758	595	36	14
42201000	Greater Mumbai (M Corp.) (Part)	Ward No. 2080	EB No. 759	644	73	19
42201000	Greater Mumbai (M Corp.) (Part)	Ward No. 2080	EB No. 760	644	28	9
42201000	Greater Mumbai (M Corp.) (Part)	Ward No. 2080	EB No. 761	575	48	39
42201000	Greater Mumbai (M Corp.) (Part)	Ward No. 2080	EB No. 762	644	88	31
42201000	Greater Mumbai (M Corp.) (Part)	Ward No. 2080	EB No. 763	624	29	8
42201000	Greater Mumbai (M Corp.) (Part)	Ward No. 2080	EB No. 764	529	21	9
42201000	Greater Mumbai (M Corp.) (Part)	Ward No. 2080	EB No. 765	607	34	35
42201000	Greater Mumbai (M Corp.) (Part)	Ward No. 2080	EB No. 766	573	89	-
42201000	Greater Mumbai (M Corp.) (Part)	Ward No. 2080	EB No. 767	518	-	-
42201000	Greater Mumbai (M Corp.) (Part)	Ward No. 2080	EB No. 768	688	28	-
42201000	Greater Mumbai (M Corp.) (Part)	Ward No. 2080	EB No. 769	585	28	14
42201000	Greater Mumbai (M Corp.) (Part)	Ward No. 2080	EB No. 770	622	45	-
42201000	Greater Mumbai (M Corp.) (Part)	Ward No. 2080	EB No. 771	622	20	6
42201000	Greater Mumbai (M Corp.) (Part)	Ward No. 2080	EB No. 772	473	52	15
42201000	Greater Mumbai (M Corp.) (Part)	Ward No. 2080	EB No. 774	621	5	6

APPENDIX TO DISTRICT PRIMARY CENSUS ABSTRACT -(Contd.)

TOTAL, SCHEDULED CASTES AND SCHEDULED TRIBES POPULATION - URBAN BLOCK WISE

Location Code	Name of town	Name of ward	Boundaries of urban block/ EB number	Total population	Scheduled Castes population	Scheduled Tribes population
1	2	3	4	5	6	7
42201000	Greater Mumbai (M Corp.) (Part)	Ward No. 2080	EB No. 775	593	12	7
42201000	Greater Mumbai (M Corp.) (Part)	Ward No. 2080	EB No. 776	575	73	-
42201000	Greater Mumbai (M Corp.) (Part)	Ward No. 2080	EB No. 777	550	17	-
42201000	Greater Mumbai (M Corp.) (Part)	Ward No. 2080	EB No. 778	560	46	-
42201000	Greater Mumbai (M Corp.) (Part)	Ward No. 2080	EB No. 779	547	20	9
42201000	Greater Mumbai (M Corp.) (Part)	Ward No. 2080	EB No. 780	568	70	13
42201000	Greater Mumbai (M Corp.) (Part)	Ward No. 2080	EB No. 781	615	50	13
42201000	Greater Mumbai (M Corp.) (Part)	Ward No. 2080	EB No. 782	526	45	7
42201000	Greater Mumbai (M Corp.) (Part)	Ward No. 2080	EB No. 783	555	44	8
42201000	Greater Mumbai (M Corp.) (Part)	Ward No. 2080	EB No. 784	676	84	4
42201000	Greater Mumbai (M Corp.) (Part)	Ward No. 2080	EB No. 785	738	113	23
42201000	Greater Mumbai (M Corp.) (Part)	Ward No. 2080	EB No. 786	376	52	28
42201000	Greater Mumbai (M Corp.) (Part)	Ward No. 2080	EB No. 787	586	7	4
42201000	Greater Mumbai (M Corp.) (Part)	Ward No. 2080	EB No. 788	674	49	5
42201000	Greater Mumbai (M Corp.) (Part)	Ward No. 2080	EB No. 789	505	54	7
42201000	Greater Mumbai (M Corp.) (Part)	Ward No. 2080	EB No. 790	556	83	5
42201000	Greater Mumbai (M Corp.) (Part)	Ward No. 2080	EB No. 791	556	19	-
42201000	Greater Mumbai (M Corp.) (Part)	Ward No. 2080	EB No. 792	461	18	-
42201000	Greater Mumbai (M Corp.) (Part)	Ward No. 2080	EB No. 793	850	139	66
42201000	Greater Mumbai (M Corp.) (Part)	Ward No. 2080	EB No. 794	651	32	8
42201000	Greater Mumbai (M Corp.) (Part)	Ward No. 2080	EB No. 795	700	7	-
42201000	Greater Mumbai (M Corp.) (Part)	Ward No. 2080	EB No. 796	491	4	-
42201000	Greater Mumbai (M Corp.) (Part)	Ward No. 2080	EB No. 797	696	-	-
42201000	Greater Mumbai (M Corp.) (Part)	Ward No. 2080	EB No. 798	245	-	-
42201000	Greater Mumbai (M Corp.) (Part)	Ward No. 2080	EB No. 799	484	-	-
42201000	Greater Mumbai (M Corp.) (Part)	Ward No. 2080	EB No. 800	527	147	-
42201000	Greater Mumbai (M Corp.) (Part)	Ward No. 2080	EB No. 801	602	89	-
42201000	Greater Mumbai (M Corp.) (Part)	Ward No. 2080	EB No. 802	488	19	4
42201000	Greater Mumbai (M Corp.) (Part)	Ward No. 2080	EB No. 803	550	123	-
42201000	Greater Mumbai (M Corp.) (Part)	Ward No. 2080	EB No. 804	593	106	-
42201000	Greater Mumbai (M Corp.) (Part)	Ward No. 2080	EB No. 805	504	39	-
42201000	Greater Mumbai (M Corp.) (Part)	Ward No. 2080	EB No. 806	1,109	137	5
42201000	Greater Mumbai (M Corp.) (Part)	Ward No. 2080	EB No. 807	492	14	4
42201000	Greater Mumbai (M Corp.) (Part)	Ward No. 2080	EB No. 808	479	11	2
42201000	Greater Mumbai (M Corp.) (Part)	Ward No. 2080	EB No. 809	549	-	95
42201000	Greater Mumbai (M Corp.) (Part)	Ward No. 2080	EB No. 810	541	5	80
42201000	Greater Mumbai (M Corp.) (Part)	Ward No. 2080	EB No. 811	852	74	-
42201000	Greater Mumbai (M Corp.) (Part)	Ward No. 2080	EB No. 812	604	8	-
42201000	Greater Mumbai (M Corp.) (Part)	Ward No. 2080	EB No. 813	494	-	-
42201000	Greater Mumbai (M Corp.) (Part)	Ward No. 2080	EB No. 814	536	4	12
42201000	Greater Mumbai (M Corp.) (Part)	Ward No. 2080	EB No. 815	516	8	-
42201000	Greater Mumbai (M Corp.) (Part)	Ward No. 2080	EB No. 816	424	18	3
42201000	Greater Mumbai (M Corp.) (Part)	Ward No. 2080	EB No. 817	486	-	-
42201000	Greater Mumbai (M Corp.) (Part)	Ward No. 2080	EB No. 818	571	-	-
42201000	Greater Mumbai (M Corp.) (Part)	Ward No. 2080	EB No. 819	574	52	-
42201000	Greater Mumbai (M Corp.) (Part)	Ward No. 2080	EB No. 820	722	20	20

APPENDIX TO DISTRICT PRIMARY CENSUS ABSTRACT -(Contd.)

TOTAL, SCHEDULED CASTES AND SCHEDULED TRIBES POPULATION - URBAN BLOCK WISE

Location Code	Name of town	Name of ward	Boundaries of urban block/ EB number	Total population	Scheduled Castes population	Scheduled Tribes population
1	2	3	4	5	6	7
42201000	Greater Mumbai (M Corp.) (Part)	Ward No. 2080	EB No. 821	747	34	10
42201000	Greater Mumbai (M Corp.) (Part)	Ward No. 2080	EB No. 822	562	6	-
42201000	Greater Mumbai (M Corp.) (Part)	Ward No. 2080	EB No. 823	571	10	-
42201000	Greater Mumbai (M Corp.) (Part)	Ward No. 2080	EB No. 824	568	14	5
42201000	Greater Mumbai (M Corp.) (Part)	Ward No. 2080	EB No. 825	848	6	33
42201000	Greater Mumbai (M Corp.) (Part)	Ward No. 2080	EB No. 826	710	14	9
42201000	Greater Mumbai (M Corp.) (Part)	Ward No. 2080	EB No. 827	524	41	-
42201000	Greater Mumbai (M Corp.) (Part)	Ward No. 2080	EB No. 828	584	7	-
42201000	Greater Mumbai (M Corp.) (Part)	Ward No. 2080	EB No. 829	515	74	-
42201000	Greater Mumbai (M Corp.) (Part)	Ward No. 2080	EB No. 830	589	28	8
42201000	Greater Mumbai (M Corp.) (Part)	Ward No. 2080	EB No. 831	354	-	-
42201000	Greater Mumbai (M Corp.) (Part)	Ward No. 2080	EB No. 832	475	22	4
42201000	Greater Mumbai (M Corp.) (Part)	Ward No. 2080	EB No. 833	700	14	77
42201000	Greater Mumbai (M Corp.) (Part)	Ward No. 2080	EB No. 834	697	-	44
42201000	Greater Mumbai (M Corp.) (Part)	Ward No. 2080	EB No. 835	675	18	48
42201000	Greater Mumbai (M Corp.) (Part)	Ward No. 2080	EB No. 836	477	-	13
42201000	Greater Mumbai (M Corp.) (Part)	Ward No. 2080	EB No. 837	470	-	-
42201000	Greater Mumbai (M Corp.) (Part)	Ward No. 2080	EB No. 838	477	-	-
42201000	Greater Mumbai (M Corp.) (Part)	Ward No. 2080	EB No. 839	506	-	-
42201000	Greater Mumbai (M Corp.) (Part)	Ward No. 2080	EB No. 840	505	-	-
42201000	Greater Mumbai (M Corp.) (Part)	Ward No. 2080	EB No. 841	561	-	-
42201000	Greater Mumbai (M Corp.) (Part)	Ward No. 2080	EB No. 842	609	13	-
42201000	Greater Mumbai (M Corp.) (Part)	Ward No. 2080	EB No. 843	642	-	-
42201000	Greater Mumbai (M Corp.) (Part)	Ward No. 2080	EB No. 844	570	-	-
42201000	Greater Mumbai (M Corp.) (Part)	Ward No. 2080	EB No. 845	728	-	-
42201000	Greater Mumbai (M Corp.) (Part)	Ward No. 2080	EB No. 846	696	26	3
42201000	Greater Mumbai (M Corp.) (Part)	Ward No. 2080	EB No. 847	658	54	-
42201000	Greater Mumbai (M Corp.) (Part)	Ward No. 2080	EB No. 848	667	66	4
42201000	Greater Mumbai (M Corp.) (Part)	Ward No. 2080	EB No. 849	632	16	-
42201000	Greater Mumbai (M Corp.) (Part)	Ward No. 2080	EB No. 850	556	12	-
42201000	Greater Mumbai (M Corp.) (Part)	Ward No. 2080	EB No. 851	383	-	-
42201000	Greater Mumbai (M Corp.) (Part)	Ward No. 2080	EB No. 852	399	12	-
42201000	Greater Mumbai (M Corp.) (Part)	Ward No. 2080	EB No. 853	644	334	5
42201000	Greater Mumbai (M Corp.) (Part)	Ward No. 2080	EB No. 854	540	171	-
42201000	Greater Mumbai (M Corp.) (Part)	Ward No. 2080	EB No. 855	515	121	-
42201000	Greater Mumbai (M Corp.) (Part)	Ward No. 2080	EB No. 856	647	382	-
42201000	Greater Mumbai (M Corp.) (Part)	Ward No. 2080	EB No. 857	566	388	-
42201000	Greater Mumbai (M Corp.) (Part)	Ward No. 2080	EB No. 858	556	212	7
42201000	Greater Mumbai (M Corp.) (Part)	Ward No. 2080	EB No. 859	510	5	-
42201000	Greater Mumbai (M Corp.) (Part)	Ward No. 2080	EB No. 860	581	44	28
42201000	Greater Mumbai (M Corp.) (Part)	Ward No. 2080	EB No. 861	604	5	-
42201000	Greater Mumbai (M Corp.) (Part)	Ward No. 2080	EB No. 862	489	12	8
42201000	Greater Mumbai (M Corp.) (Part)	Ward No. 2080	EB No. 863	415	150	11
42201000	Greater Mumbai (M Corp.) (Part)	Ward No. 2080	EB No. 864	362	6	-
42201000	Greater Mumbai (M Corp.) (Part)	Ward No. 2080	EB No. 865	600	21	-
42201000	Greater Mumbai (M Corp.) (Part)	Ward No. 2080	EB No. 866	709	114	14

APPENDIX TO DISTRICT PRIMARY CENSUS ABSTRACT -(Contd.)

TOTAL, SCHEDULED CASTES AND SCHEDULED TRIBES POPULATION - URBAN BLOCK WISE

Location Code	Name of town	Name of ward	Boundaries of urban block/ EB number	Total population	Scheduled Castes population	Scheduled Tribes population
1	2	3	4	5	6	7
42201000	Greater Mumbai (M Corp.) (Part)	Ward No. 2080	EB No. 867	586	8	3
42201000	Greater Mumbai (M Corp.) (Part)	Ward No. 2080	EB No. 868	427	60	-
42201000	Greater Mumbai (M Corp.) (Part)	Ward No. 2080	EB No. 869	501	-	-
42201000	Greater Mumbai (M Corp.) (Part)	Ward No. 2080	EB No. 870	645	3	-
42201000	Greater Mumbai (M Corp.) (Part)	Ward No. 2080	EB No. 871	624	36	6
42201000	Greater Mumbai (M Corp.) (Part)	Ward No. 2080	EB No. 872	657	83	-
42201000	Greater Mumbai (M Corp.) (Part)	Ward No. 2080	EB No. 873	632	24	-
42201000	Greater Mumbai (M Corp.) (Part)	Ward No. 2080	EB No. 874	398	26	11
42201000	Greater Mumbai (M Corp.) (Part)	Ward No. 2080	EB No. 875	504	64	3
42201000	Greater Mumbai (M Corp.) (Part)	Ward No. 2080	EB No. 876	481	37	3
42201000	Greater Mumbai (M Corp.) (Part)	Ward No. 2080	EB No. 877	614	-	-
42201000	Greater Mumbai (M Corp.) (Part)	Ward No. 2080	EB No. 878	481	-	-
42201000	Greater Mumbai (M Corp.) (Part)	Ward No. 2080	EB No. 879	619	12	-
42201000	Greater Mumbai (M Corp.) (Part)	Ward No. 2080	EB No. 880	666	-	2
42201000	Greater Mumbai (M Corp.) (Part)	Ward No. 2080	EB No. 881	459	-	-
42201000	Greater Mumbai (M Corp.) (Part)	Ward No. 2080	EB No. 882	564	14	-
42201000	Greater Mumbai (M Corp.) (Part)	Ward No. 2080	EB No. 883	599	24	9
42201000	Greater Mumbai (M Corp.) (Part)	Ward No. 2080	EB No. 884	546	18	2
42201000	Greater Mumbai (M Corp.) (Part)	Ward No. 2080	EB No. 885	546	21	-
42201000	Greater Mumbai (M Corp.) (Part)	Ward No. 2080	EB No. 886	486	-	8
42201000	Greater Mumbai (M Corp.) (Part)	Ward No. 2080	EB No. 887	574	8	5
42201000	Greater Mumbai (M Corp.) (Part)	Ward No. 2080	EB No. 888	344	10	-
42201000	Greater Mumbai (M Corp.) (Part)	Ward No. 2080	EB No. 889	286	-	-
42201000	Greater Mumbai (M Corp.) (Part)	Ward No. 2080	EB No. 890	604	5	29
42201000	Greater Mumbai (M Corp.) (Part)	Ward No. 2080	EB No. 891	607	96	-
42201000	Greater Mumbai (M Corp.) (Part)	Ward No. 2080	EB No. 892	573	9	43
42201000	Greater Mumbai (M Corp.) (Part)	Ward No. 2080	EB No. 893	298	47	-
42201000	Greater Mumbai (M Corp.) (Part)	Ward No. 2080	EB No. 894	578	5	-
42201000	Greater Mumbai (M Corp.) (Part)	Ward No. 2080	EB No. 895	746	10	-
42201000	Greater Mumbai (M Corp.) (Part)	Ward No. 2080	EB No. 896	534	-	-
42201000	Greater Mumbai (M Corp.) (Part)	Ward No. 2080	EB No. 897	645	7	-
42201000	Greater Mumbai (M Corp.) (Part)	Ward No. 2080	EB No. 898	505	-	-
42201000	Greater Mumbai (M Corp.) (Part)	Ward No. 2080	EB No. 899	538	14	-
42201000	Greater Mumbai (M Corp.) (Part)	Ward No. 2080	EB No. 900	630	50	-
42201000	Greater Mumbai (M Corp.) (Part)	Ward No. 2080	EB No. 901	294	-	6
42201000	Greater Mumbai (M Corp.) (Part)	Ward No. 2080	EB No. 902	494	-	-
42201000	Greater Mumbai (M Corp.) (Part)	Ward No. 2080	EB No. 903	582	-	-
42201000	Greater Mumbai (M Corp.) (Part)	Ward No. 2080	EB No. 904	610	27	-
42201000	Greater Mumbai (M Corp.) (Part)	Ward No. 2080	EB No. 905	570	-	-
42201000	Greater Mumbai (M Corp.) (Part)	Ward No. 2080	EB No. 906	610	-	-
42201000	Greater Mumbai (M Corp.) (Part)	Ward No. 2080	EB No. 907	569	1	-
42201000	Greater Mumbai (M Corp.) (Part)	Ward No. 2080	EB No. 908	672	-	-
42201000	Greater Mumbai (M Corp.) (Part)	Ward No. 2080	EB No. 909	580	-	-
42201000	Greater Mumbai (M Corp.) (Part)	Ward No. 2080	EB No. 910	631	12	-
42201000	Greater Mumbai (M Corp.) (Part)	Ward No. 2080	EB No. 911	730	4	-
42201000	Greater Mumbai (M Corp.) (Part)	Ward No. 2080	EB No. 912	656	286	16

APPENDIX TO DISTRICT PRIMARY CENSUS ABSTRACT -(Contd.)

TOTAL, SCHEDULED CASTES AND SCHEDULED TRIBES POPULATION - URBAN BLOCK WISE

Location Code	Name of town	Name of ward	Boundaries of urban block/ EB number	Total population	Scheduled Castes population	Scheduled Tribes population
1	2	3	4	5	6	7
42201000	Greater Mumbai (M Corp.) (Part)	Ward No. 2080	EB No. 913	616	305	-
42201000	Greater Mumbai (M Corp.) (Part)	Ward No. 2080	EB No. 914	584	24	-
42201000	Greater Mumbai (M Corp.) (Part)	Ward No. 2080	EB No. 915	646	100	-
42201000	Greater Mumbai (M Corp.) (Part)	Ward No. 2080	EB No. 916	605	198	-
42201000	Greater Mumbai (M Corp.) (Part)	Ward No. 2080	EB No. 917	451	8	-
42201000	Greater Mumbai (M Corp.) (Part)	Ward No. 2080	EB No. 918	273	82	-
42201000	Greater Mumbai (M Corp.) (Part)	Ward No. 2080	EB No. 919	607	85	7
42201000	Greater Mumbai (M Corp.) (Part)	Ward No. 2080	EB No. 920	577	145	-
42201000	Greater Mumbai (M Corp.) (Part)	Ward No. 2080	EB No. 921	593	206	5
42201000	Greater Mumbai (M Corp.) (Part)	Ward No. 2080	EB No. 922	628	60	-
42201000	Greater Mumbai (M Corp.) (Part)	Ward No. 2080	EB No. 923	562	237	-
42201000	Greater Mumbai (M Corp.) (Part)	Ward No. 2080	EB No. 924	596	129	-
42201000	Greater Mumbai (M Corp.) (Part)	Ward No. 2080	EB No. 925	471	128	6
42201000	Greater Mumbai (M Corp.) (Part)	Ward No. 2080	EB No. 926	537	33	-
42201000	Greater Mumbai (M Corp.) (Part)	Ward No. 2080	EB No. 927	641	145	-
42201000	Greater Mumbai (M Corp.) (Part)	Ward No. 2080	EB No. 928	599	137	-
42201000	Greater Mumbai (M Corp.) (Part)	Ward No. 2080	EB No. 929	597	78	9
42201000	Greater Mumbai (M Corp.) (Part)	Ward No. 2080	EB No. 930	571	94	-
42201000	Greater Mumbai (M Corp.) (Part)	Ward No. 2080	EB No. 931	684	150	2
42201000	Greater Mumbai (M Corp.) (Part)	Ward No. 2080	EB No. 932	667	85	-
42201000	Greater Mumbai (M Corp.) (Part)	Ward No. 2080	EB No. 933	591	9	4
42201000	Greater Mumbai (M Corp.) (Part)	Ward No. 2080	EB No. 934	640	81	-
42201000	Greater Mumbai (M Corp.) (Part)	Ward No. 2080	EB No. 935	575	35	-
42201000	Greater Mumbai (M Corp.) (Part)	Ward No. 2080	EB No. 936	635	11	-
42201000	Greater Mumbai (M Corp.) (Part)	Ward No. 2080	EB No. 937	620	3	-
42201000	Greater Mumbai (M Corp.) (Part)	Ward No. 2080	EB No. 938	535	126	25
42201000	Greater Mumbai (M Corp.) (Part)	Ward No. 2080	EB No. 939	548	164	4
42201000	Greater Mumbai (M Corp.) (Part)	Ward No. 2080	EB No. 940	530	66	-
42201000	Greater Mumbai (M Corp.) (Part)	Ward No. 2080	EB No. 941	501	9	3
42201000	Greater Mumbai (M Corp.) (Part)	Ward No. 2080	EB No. 942	532	-	-
42201000	Greater Mumbai (M Corp.) (Part)	Ward No. 2080	EB No. 943	595	53	19
42201000	Greater Mumbai (M Corp.) (Part)	Ward No. 2080	EB No. 944	560	7	6
42201000	Greater Mumbai (M Corp.) (Part)	Ward No. 2080	EB No. 945	620	13	-
42201000	Greater Mumbai (M Corp.) (Part)	Ward No. 2080	EB No. 946	537	45	18
42201000	Greater Mumbai (M Corp.) (Part)	Ward No. 2080	EB No. 947	578	15	-
42201000	Greater Mumbai (M Corp.) (Part)	Ward No. 2080	EB No. 948	480	10	-
42201000	Greater Mumbai (M Corp.) (Part)	Ward No. 2080	EB No. 949	730	53	-
42201000	Greater Mumbai (M Corp.) (Part)	Ward No. 2080	EB No. 950	444	2	-
42201000	Greater Mumbai (M Corp.) (Part)	Ward No. 2080	EB No. 951	579	12	16
42201000	Greater Mumbai (M Corp.) (Part)	Ward No. 2080	EB No. 952	665	17	-
42201000	Greater Mumbai (M Corp.) (Part)	Ward No. 2080	EB No. 953	555	37	-
42201000	Greater Mumbai (M Corp.) (Part)	Ward No. 2080	EB No. 954	670	78	-
42201000	Greater Mumbai (M Corp.) (Part)	Ward No. 2080	EB No. 955	664	69	14
42201000	Greater Mumbai (M Corp.) (Part)	Ward No. 2080	EB No. 956	679	46	6
42201000	Greater Mumbai (M Corp.) (Part)	Ward No. 2080	EB No. 957	393	15	18
42201000	Greater Mumbai (M Corp.) (Part)	Ward No. 2080	EB No. 958	302	1	-

APPENDIX TO DISTRICT PRIMARY CENSUS ABSTRACT -(Contd.)
TOTAL, SCHEDULED CASTES AND SCHEDULED TRIBES POPULATION - URBAN BLOCK WISE

Location Code	Name of town	Name of ward	Boundaries of urban block/ EB number	Total population	Scheduled Castes population	Scheduled Tribes population
1	2	3	4	5	6	7
42201000	Greater Mumbai (M Corp.) (Part)	Ward No. 2080	EB No. 959	536	40	-
42201000	Greater Mumbai (M Corp.) (Part)	Ward No. 2080	EB No. 960	555	167	27
42201000	Greater Mumbai (M Corp.) (Part)	Ward No. 2080	EB No. 961	506	126	-
42201000	Greater Mumbai (M Corp.) (Part)	Ward No. 2080	EB No. 962	580	8	15
42201000	Greater Mumbai (M Corp.) (Part)	Ward No. 2080	EB No. 963	568	36	-
42201000	Greater Mumbai (M Corp.) (Part)	Ward No. 2080	EB No. 964	469	15	-
42201000	Greater Mumbai (M Corp.) (Part)	Ward No. 2080	EB No. 965	502	44	-
42201000	Greater Mumbai (M Corp.) (Part)	Ward No. 2080	EB No. 966	623	82	-
42201000	Greater Mumbai (M Corp.) (Part)	Ward No. 2080	EB No. 967	599	126	-
42201000	Greater Mumbai (M Corp.) (Part)	Ward No. 2080	EB No. 968	623	108	-
42201000	Greater Mumbai (M Corp.) (Part)	Ward No. 2080	EB No. 969	637	195	7
42201000	Greater Mumbai (M Corp.) (Part)	Ward No. 2080	EB No. 970	505	56	-
42201000	Greater Mumbai (M Corp.) (Part)	Ward No. 2080	EB No. 971	577	319	19
42201000	Greater Mumbai (M Corp.) (Part)	Ward No. 2080	EB No. 972	620	-	-
42201000	Greater Mumbai (M Corp.) (Part)	Ward No. 2080	EB No. 973	575	179	-
42201000	Greater Mumbai (M Corp.) (Part)	Ward No. 2080	EB No. 974	530	211	5
42201000	Greater Mumbai (M Corp.) (Part)	Ward No. 2080	EB No. 975	508	67	-
42201000	Greater Mumbai (M Corp.) (Part)	Ward No. 2080	EB No. 976	524	8	-
42201000	Greater Mumbai (M Corp.) (Part)	Ward No. 2080	EB No. 977	492	6	-
42201000	Greater Mumbai (M Corp.) (Part)	Ward No. 2080	EB No. 978	572	45	-
42201000	Greater Mumbai (M Corp.) (Part)	Ward No. 2080	EB No. 979	562	95	-
42201000	Greater Mumbai (M Corp.) (Part)	Ward No. 2080	EB No. 980	623	33	-
42201000	Greater Mumbai (M Corp.) (Part)	Ward No. 2080	EB No. 981	629	82	-
42201000	Greater Mumbai (M Corp.) (Part)	Ward No. 2080	EB No. 982	630	90	12
42201000	Greater Mumbai (M Corp.) (Part)	Ward No. 2080	EB No. 983	379	50	5
42201000	Greater Mumbai (M Corp.) (Part)	Ward No. 2080	EB No. 984	680	30	4
42201000	Greater Mumbai (M Corp.) (Part)	Ward No. 2080	EB No. 985	386	74	-
42201000	Greater Mumbai (M Corp.) (Part)	Ward No. 2080	EB No. 986	456	149	6
42201000	Greater Mumbai (M Corp.) (Part)	Ward No. 2080	EB No. 987	511	7	-
42201000	Greater Mumbai (M Corp.) (Part)	Ward No. 2080	EB No. 988	509	4	-
42201000	Greater Mumbai (M Corp.) (Part)	Ward No. 2080	EB No. 989	607	76	-
42201000	Greater Mumbai (M Corp.) (Part)	Ward No. 2080	EB No. 990	439	79	-
42201000	Greater Mumbai (M Corp.) (Part)	Ward No. 2080	EB No. 991	622	7	23
42201000	Greater Mumbai (M Corp.) (Part)	Ward No. 2080	EB No. 992	696	84	34
42201000	Greater Mumbai (M Corp.) (Part)	Ward No. 2080	EB No. 993	476	-	-
42201000	Greater Mumbai (M Corp.) (Part)	Ward No. 2080	EB No. 994	581	80	-
42201000	Greater Mumbai (M Corp.) (Part)	Ward No. 2080	EB No. 995	567	93	-
42201000	Greater Mumbai (M Corp.) (Part)	Ward No. 2080	EB No. 996	378	48	-
42201000	Greater Mumbai (M Corp.) (Part)	Ward No. 2080	EB No. 997	426	137	-
42201000	Greater Mumbai (M Corp.) (Part)	Ward No. 2080	EB No. 998	338	49	19
42201000	Greater Mumbai (M Corp.) (Part)	Ward No. 2080	EB No. 999	357	5	1
42201000	Greater Mumbai (M Corp.) (Part)	Ward No. 2080	EB No. 1000	437	24	3
42201000	Greater Mumbai (M Corp.) (Part)	Ward No. 2080	EB No. 1001	470	53	-
42201000	Greater Mumbai (M Corp.) (Part)	Ward No. 2080	EB No. 1002	627	30	-
42201000	Greater Mumbai (M Corp.) (Part)	Ward No. 2080	EB No. 1003	326	-	11
42201000	Greater Mumbai (M Corp.) (Part)	Ward No. 2080	EB No. 1004	486	15	2

APPENDIX TO DISTRICT PRIMARY CENSUS ABSTRACT -(Contd.)

TOTAL, SCHEDULED CASTES AND SCHEDULED TRIBES POPULATION - URBAN BLOCK WISE

Location Code	Name of town	Name of ward	Boundaries of urban block/ EB number	Total population	Scheduled Castes population	Scheduled Tribes population
1	2	3	4	5	6	7
42201000	Greater Mumbai (M Corp.) (Part)	Ward No. 2080	EB No. 1005	278	-	4
42201000	Greater Mumbai (M Corp.) (Part)	Ward No. 2080	EB No. 1006	649	64	-
42201000	Greater Mumbai (M Corp.) (Part)	Ward No. 2080	EB No. 1007	478	-	-
42201000	Greater Mumbai (M Corp.) (Part)	Ward No. 2080	EB No. 1008	756	63	-
42201000	Greater Mumbai (M Corp.) (Part)	Ward No. 2080	EB No. 1009	467	39	-
42201000	Greater Mumbai (M Corp.) (Part)	Ward No. 2080	EB No. 1010	547	69	8
42201000	Greater Mumbai (M Corp.) (Part)	Ward No. 2080	EB No. 1011	514	191	13
42201000	Greater Mumbai (M Corp.) (Part)	Ward No. 2080	EB No. 1012	369	73	-
42201000	Greater Mumbai (M Corp.) (Part)	Ward No. 2080	EB No. 1013	323	48	-
42201000	Greater Mumbai (M Corp.) (Part)	Ward No. 2080	EB No. 1014	358	35	-
42201000	Greater Mumbai (M Corp.) (Part)	Ward No. 2080	EB No. 1015	528	38	-
42201000	Greater Mumbai (M Corp.) (Part)	Ward No. 2080	EB No. 1016	533	50	-
42201000	Greater Mumbai (M Corp.) (Part)	Ward No. 2080	EB No. 1017	669	199	-
42201000	Greater Mumbai (M Corp.) (Part)	Ward No. 2080	EB No. 1018	507	79	-
42201000	Greater Mumbai (M Corp.) (Part)	Ward No. 2080	EB No. 1019	516	100	1
42201000	Greater Mumbai (M Corp.) (Part)	Ward No. 2080	EB No. 1020	366	70	-
42201000	Greater Mumbai (M Corp.) (Part)	Ward No. 2080	EB No. 1021	571	38	6
42201000	Greater Mumbai (M Corp.) (Part)	Ward No. 2080	EB No. 1022	441	123	5
42201000	Greater Mumbai (M Corp.) (Part)	Ward No. 2080	EB No. 1023	598	108	11
42201000	Greater Mumbai (M Corp.) (Part)	Ward No. 2080	EB No. 1024	586	73	-
42201000	Greater Mumbai (M Corp.) (Part)	Ward No. 2080	EB No. 1025	411	20	-
42201000	Greater Mumbai (M Corp.) (Part)	Ward No. 2080	EB No. 1026	416	-	-
42201000	Greater Mumbai (M Corp.) (Part)	Ward No. 2080	EB No. 1027	899	193	-
42201000	Greater Mumbai (M Corp.) (Part)	Ward No. 2080	EB No. 1028	502	5	-
42201000	Greater Mumbai (M Corp.) (Part)	Ward No. 2080	EB No. 1029	452	26	-
42201000	Greater Mumbai (M Corp.) (Part)	Ward No. 2080	EB No. 1030	595	-	3
42201000	Greater Mumbai (M Corp.) (Part)	Ward No. 2080	EB No. 1031	461	21	13
42201000	Greater Mumbai (M Corp.) (Part)	Ward No. 2080	EB No. 1032	174	19	15
42201000	Greater Mumbai (M Corp.) (Part)	Ward No. 2080	EB No. 1033	472	4	-
42201000	Greater Mumbai (M Corp.) (Part)	Ward No. 2080	EB No. 1034	445	31	-
42201000	Greater Mumbai (M Corp.) (Part)	Ward No. 2080	EB No. 1035	553	74	9
42201000	Greater Mumbai (M Corp.) (Part)	Ward No. 2080	EB No. 1036	494	81	6
42201000	Greater Mumbai (M Corp.) (Part)	Ward No. 2080	EB No. 1037	526	45	79
42201000	Greater Mumbai (M Corp.) (Part)	Ward No. 2080	EB No. 1038	661	71	29
42201000	Greater Mumbai (M Corp.) (Part)	Ward No. 2080	EB No. 1039	585	30	4
42201000	Greater Mumbai (M Corp.) (Part)	Ward No. 2080	EB No. 1040	386	2	12
42201000	Greater Mumbai (M Corp.) (Part)	Ward No. 2080	EB No. 1041	415	18	36
42201000	Greater Mumbai (M Corp.) (Part)	Ward No. 2080	EB No. 1042	483	21	3
42201000	Greater Mumbai (M Corp.) (Part)	Ward No. 2080	EB No. 1043	537	46	-
42201000	Greater Mumbai (M Corp.) (Part)	Ward No. 2080	EB No. 1044	619	36	8
42201000	Greater Mumbai (M Corp.) (Part)	Ward No. 2080	EB No. 1045	513	45	-
42201000	Greater Mumbai (M Corp.) (Part)	Ward No. 2080	EB No. 1046	386	-	-
42201000	Greater Mumbai (M Corp.) (Part)	Ward No. 2080	EB No. 1047	568	22	-
42201000	Greater Mumbai (M Corp.) (Part)	Ward No. 2080	EB No. 1048	568	-	-
42201000	Greater Mumbai (M Corp.) (Part)	Ward No. 2080	EB No. 1049	449	43	-
42201000	Greater Mumbai (M Corp.) (Part)	Ward No. 2080	EB No. 1050	580	82	8

APPENDIX TO DISTRICT PRIMARY CENSUS ABSTRACT -(Contd.)
TOTAL, SCHEDULED CASTES AND SCHEDULED TRIBES POPULATION - URBAN BLOCK WISE

Location Code	Name of town	Name of ward	Boundaries of urban block/ EB number	Total population	Scheduled Castes population	Scheduled Tribes population
1	2	3	4	5	6	7
42201000	Greater Mumbai (M Corp.) (Part)	Ward No. 2080	EB No. 1051	929	155	4
42201000	Greater Mumbai (M Corp.) (Part)	Ward No. 2080	EB No. 1052	518	11	-
42201000	Greater Mumbai (M Corp.) (Part)	Ward No. 2080	EB No. 1053	602	55	4
42201000	Greater Mumbai (M Corp.) (Part)	Ward No. 2080	EB No. 1054	705	50	-
42201000	Greater Mumbai (M Corp.) (Part)	Ward No. 2080	EB No. 1055	465	28	-
42201000	Greater Mumbai (M Corp.) (Part)	Ward No. 2080	EB No. 1056	646	3	-
42201000	Greater Mumbai (M Corp.) (Part)	Ward No. 2080	EB No. 1057	480	109	-
42201000	Greater Mumbai (M Corp.) (Part)	Ward No. 2080	EB No. 1190	576	46	-
42201000	Greater Mumbai (M Corp.) (Part)	Ward No. 2080	EB No. 1191	580	84	-
42201000	Greater Mumbai (M Corp.) (Part)	Ward No. 2080	EB No. 1192	507	42	-
42201000	Greater Mumbai (M Corp.) (Part)	Ward No. 2080	EB No. 1193	487	112	-
42201000	Greater Mumbai (M Corp.) (Part)	Ward No. 2080	EB No. 1194	584	28	-
42201000	Greater Mumbai (M Corp.) (Part)	Ward No. 2080	EB No. 1195	535	106	7
42201000	Greater Mumbai (M Corp.) (Part)	Ward No. 2080	EB No. 1196	766	5	-
42201000	Greater Mumbai (M Corp.) (Part)	Ward No. 2080	EB No. 1197	537	108	5
42201000	Greater Mumbai (M Corp.) (Part)	Ward No. 2080	EB No. 1198	456	66	-
42201000	Greater Mumbai (M Corp.) (Part)	Ward No. 2080	EB No. 1199	443	40	5
42201000	Greater Mumbai (M Corp.) (Part)	Ward No. 2080	EB No. 1200	556	10	-
42201000	Greater Mumbai (M Corp.) (Part)	Ward No. 2080	EB No. 1201	449	5	-
42201000	Greater Mumbai (M Corp.) (Part)	Ward No. 2080	EB No. 1202	294	31	-
42201000	Greater Mumbai (M Corp.) (Part)	Ward No. 2080	EB No. 1203	303	-	-
42201000	Greater Mumbai (M Corp.) (Part)	Ward No. 2080	EB No. 1204	593	43	-
42201000	Greater Mumbai (M Corp.) (Part)	Ward No. 2080	EB No. 1205	572	66	-
42201000	Greater Mumbai (M Corp.) (Part)	Ward No. 2080	EB No. 1206	611	64	-
42201000	Greater Mumbai (M Corp.) (Part)	Ward No. 2080	EB No. 1207	547	53	-
42201000	Greater Mumbai (M Corp.) (Part)	Ward No. 2080	EB No. 1208	601	58	5
42201000	Greater Mumbai (M Corp.) (Part)	Ward No. 2080	EB No. 1209	689	93	-
42201000	Greater Mumbai (M Corp.) (Part)	Ward No. 2080	EB No. 1210	534	44	-
42201000	Greater Mumbai (M Corp.) (Part)	Ward No. 2080	EB No. 1211	509	13	-
42201000	Greater Mumbai (M Corp.) (Part)	Ward No. 2080	EB No. 1212	445	4	-
42201000	Greater Mumbai (M Corp.) (Part)	Ward No. 2080	EB No. 1213	429	11	9
42201000	Greater Mumbai (M Corp.) (Part)	Ward No. 2080	EB No. 1214	752	6	-
42201000	Greater Mumbai (M Corp.) (Part)	Ward No. 2080	EB No. 1215	624	-	-
42201000	Greater Mumbai (M Corp.) (Part)	Ward No. 2080	EB No. 1216	751	-	6
42201000	Greater Mumbai (M Corp.) (Part)	Ward No. 2080	EB No. 1217	770	14	-
42201000	Greater Mumbai (M Corp.) (Part)	Ward No. 2080	EB No. 1218	341	16	-
42201000	Greater Mumbai (M Corp.) (Part)	Ward No. 2080	EB No. 1219	592	3	-
42201000	Greater Mumbai (M Corp.) (Part)	Ward No. 2080	EB No. 1220	643	7	-
42201000	Greater Mumbai (M Corp.) (Part)	Ward No. 2080	EB No. 1221	522	4	5
42201000	Greater Mumbai (M Corp.) (Part)	Ward No. 2080	EB No. 1222	595	-	-
42201000	Greater Mumbai (M Corp.) (Part)	Ward No. 2080	EB No. 1223	656	-	-
42201000	Greater Mumbai (M Corp.) (Part)	Ward No. 2080	EB No. 1224	693	-	-
42201000	Greater Mumbai (M Corp.) (Part)	Ward No. 2080	EB No. 1225	678	10	-
42201000	Greater Mumbai (M Corp.) (Part)	Ward No. 2080	EB No. 1226	328	21	1
42201000	Greater Mumbai (M Corp.) (Part)	Ward No. 2080	EB No. 1227	561	4	-
42201000	Greater Mumbai (M Corp.) (Part)	Ward No. 2080	EB No. 1228	665	15	-

APPENDIX TO DISTRICT PRIMARY CENSUS ABSTRACT -(Contd.)

TOTAL, SCHEDULED CASTES AND SCHEDULED TRIBES POPULATION - URBAN BLOCK WISE

Location Code	Name of town	Name of ward	Boundaries of urban block/ EB number	Total population	Scheduled Castes population	Scheduled Tribes population
1	2	3	4	5	6	7
42201000	Greater Mumbai (M Corp.) (Part)	Ward No. 2080	EB No. 1229	568	82	6
42201000	Greater Mumbai (M Corp.) (Part)	Ward No. 2080	EB No. 1230	568	17	7
42201000	Greater Mumbai (M Corp.) (Part)	Ward No. 2080	EB No. 1231	552	77	-
42201000	Greater Mumbai (M Corp.) (Part)	Ward No. 2080	EB No. 3301	601	19	5
42201000	Greater Mumbai (M Corp.) (Part)	Ward No. 2080	EB No. 3302	488	5	-
42201000	Greater Mumbai (M Corp.) (Part)	Ward No. 2179	EB No. 1	350	19	-
42201000	Greater Mumbai (M Corp.) (Part)	Ward No. 2179	EB No. 2	598	20	-
42201000	Greater Mumbai (M Corp.) (Part)	Ward No. 2179	EB No. 3	622	35	-
42201000	Greater Mumbai (M Corp.) (Part)	Ward No. 2179	EB No. 4	551	-	-
42201000	Greater Mumbai (M Corp.) (Part)	Ward No. 2179	EB No. 5	567	-	-
42201000	Greater Mumbai (M Corp.) (Part)	Ward No. 2179	EB No. 6	576	14	4
42201000	Greater Mumbai (M Corp.) (Part)	Ward No. 2179	EB No. 7	522	3	-
42201000	Greater Mumbai (M Corp.) (Part)	Ward No. 2179	EB No. 8	548	-	-
42201000	Greater Mumbai (M Corp.) (Part)	Ward No. 2179	EB No. 9	569	13	-
42201000	Greater Mumbai (M Corp.) (Part)	Ward No. 2179	EB No. 10	509	30	6
42201000	Greater Mumbai (M Corp.) (Part)	Ward No. 2179	EB No. 11	450	36	-
42201000	Greater Mumbai (M Corp.) (Part)	Ward No. 2179	EB No. 12	622	38	4
42201000	Greater Mumbai (M Corp.) (Part)	Ward No. 2179	EB No. 13	551	9	-
42201000	Greater Mumbai (M Corp.) (Part)	Ward No. 2179	EB No. 14	419	15	-
42201000	Greater Mumbai (M Corp.) (Part)	Ward No. 2179	EB No. 15	552	12	15
42201000	Greater Mumbai (M Corp.) (Part)	Ward No. 2179	EB No. 16	517	7	4
42201000	Greater Mumbai (M Corp.) (Part)	Ward No. 2179	EB No. 17	636	60	4
42201000	Greater Mumbai (M Corp.) (Part)	Ward No. 2179	EB No. 18	610	3	-
42201000	Greater Mumbai (M Corp.) (Part)	Ward No. 2179	EB No. 19	569	12	-
42201000	Greater Mumbai (M Corp.) (Part)	Ward No. 2179	EB No. 20	572	3	-
42201000	Greater Mumbai (M Corp.) (Part)	Ward No. 2179	EB No. 21	625	-	-
42201000	Greater Mumbai (M Corp.) (Part)	Ward No. 2179	EB No. 22	614	15	3
42201000	Greater Mumbai (M Corp.) (Part)	Ward No. 2179	EB No. 23	583	66	-
42201000	Greater Mumbai (M Corp.) (Part)	Ward No. 2179	EB No. 24	366	26	-
42201000	Greater Mumbai (M Corp.) (Part)	Ward No. 2179	EB No. 25	506	18	4
42201000	Greater Mumbai (M Corp.) (Part)	Ward No. 2179	EB No. 26	531	17	-
42201000	Greater Mumbai (M Corp.) (Part)	Ward No. 2179	EB No. 27	531	42	16
42201000	Greater Mumbai (M Corp.) (Part)	Ward No. 2179	EB No. 28	570	-	-
42201000	Greater Mumbai (M Corp.) (Part)	Ward No. 2179	EB No. 29	633	58	2
42201000	Greater Mumbai (M Corp.) (Part)	Ward No. 2179	EB No. 30	551	6	-
42201000	Greater Mumbai (M Corp.) (Part)	Ward No. 2179	EB No. 31	610	15	-
42201000	Greater Mumbai (M Corp.) (Part)	Ward No. 2179	EB No. 32	590	18	-
42201000	Greater Mumbai (M Corp.) (Part)	Ward No. 2179	EB No. 33	561	12	-
42201000	Greater Mumbai (M Corp.) (Part)	Ward No. 2179	EB No. 34	580	16	-
42201000	Greater Mumbai (M Corp.) (Part)	Ward No. 2179	EB No. 35	349	9	-
42201000	Greater Mumbai (M Corp.) (Part)	Ward No. 2179	EB No. 36	460	37	-
42201000	Greater Mumbai (M Corp.) (Part)	Ward No. 2179	EB No. 37	570	50	18
42201000	Greater Mumbai (M Corp.) (Part)	Ward No. 2179	EB No. 38	605	69	5
42201000	Greater Mumbai (M Corp.) (Part)	Ward No. 2179	EB No. 39	575	288	-
42201000	Greater Mumbai (M Corp.) (Part)	Ward No. 2179	EB No. 40	567	-	-

APPENDIX TO DISTRICT PRIMARY CENSUS ABSTRACT -(Contd.)
TOTAL, SCHEDULED CASTES AND SCHEDULED TRIBES POPULATION - URBAN BLOCK WISE

Location Code	Name of town	Name of ward	Boundaries of urban block/ EB number	Total population	Scheduled Castes population	Scheduled Tribes population
1	2	3	4	5	6	7
42201000	Greater Mumbai (M Corp.) (Part)	Ward No. 2179	EB No. 41	590	20	6
42201000	Greater Mumbai (M Corp.) (Part)	Ward No. 2179	EB No. 42	563	-	-
42201000	Greater Mumbai (M Corp.) (Part)	Ward No. 2179	EB No. 43	479	12	-
42201000	Greater Mumbai (M Corp.) (Part)	Ward No. 2179	EB No. 44	410	28	-
42201000	Greater Mumbai (M Corp.) (Part)	Ward No. 2179	EB No. 45	567	70	-
42201000	Greater Mumbai (M Corp.) (Part)	Ward No. 2179	EB No. 46	526	34	6
42201000	Greater Mumbai (M Corp.) (Part)	Ward No. 2179	EB No. 47	571	39	-
42201000	Greater Mumbai (M Corp.) (Part)	Ward No. 2179	EB No. 48	501	16	1
42201000	Greater Mumbai (M Corp.) (Part)	Ward No. 2179	EB No. 49	605	13	-
42201000	Greater Mumbai (M Corp.) (Part)	Ward No. 2179	EB No. 50	579	119	-
42201000	Greater Mumbai (M Corp.) (Part)	Ward No. 2179	EB No. 51	591	13	-
42201000	Greater Mumbai (M Corp.) (Part)	Ward No. 2179	EB No. 52	311	12	-
42201000	Greater Mumbai (M Corp.) (Part)	Ward No. 2179	EB No. 53	392	12	-
42201000	Greater Mumbai (M Corp.) (Part)	Ward No. 2179	EB No. 54	520	-	5
42201000	Greater Mumbai (M Corp.) (Part)	Ward No. 2179	EB No. 55	518	27	-
42201000	Greater Mumbai (M Corp.) (Part)	Ward No. 2179	EB No. 56	577	47	4
42201000	Greater Mumbai (M Corp.) (Part)	Ward No. 2179	EB No. 57	659	28	-
42201000	Greater Mumbai (M Corp.) (Part)	Ward No. 2179	EB No. 58	1,278	85	-
42201000	Greater Mumbai (M Corp.) (Part)	Ward No. 2179	EB No. 59	607	92	-
42201000	Greater Mumbai (M Corp.) (Part)	Ward No. 2179	EB No. 60	628	74	-
42201000	Greater Mumbai (M Corp.) (Part)	Ward No. 2179	EB No. 61	677	254	-
42201000	Greater Mumbai (M Corp.) (Part)	Ward No. 2179	EB No. 62	657	130	-
42201000	Greater Mumbai (M Corp.) (Part)	Ward No. 2179	EB No. 63	540	10	-
42201000	Greater Mumbai (M Corp.) (Part)	Ward No. 2179	EB No. 64	568	120	3
42201000	Greater Mumbai (M Corp.) (Part)	Ward No. 2179	EB No. 65	659	113	4
42201000	Greater Mumbai (M Corp.) (Part)	Ward No. 2179	EB No. 66	659	55	17
42201000	Greater Mumbai (M Corp.) (Part)	Ward No. 2179	EB No. 67	638	31	-
42201000	Greater Mumbai (M Corp.) (Part)	Ward No. 2179	EB No. 68	647	25	-
42201000	Greater Mumbai (M Corp.) (Part)	Ward No. 2179	EB No. 69	581	-	-
42201000	Greater Mumbai (M Corp.) (Part)	Ward No. 2179	EB No. 70	443	31	-
42201000	Greater Mumbai (M Corp.) (Part)	Ward No. 2179	EB No. 71	546	24	-
42201000	Greater Mumbai (M Corp.) (Part)	Ward No. 2179	EB No. 72	521	-	-
42201000	Greater Mumbai (M Corp.) (Part)	Ward No. 2179	EB No. 73	599	-	-
42201000	Greater Mumbai (M Corp.) (Part)	Ward No. 2179	EB No. 74	585	38	-
42201000	Greater Mumbai (M Corp.) (Part)	Ward No. 2179	EB No. 75	709	89	12
42201000	Greater Mumbai (M Corp.) (Part)	Ward No. 2179	EB No. 76	606	-	27
42201000	Greater Mumbai (M Corp.) (Part)	Ward No. 2179	EB No. 77	647	26	-
42201000	Greater Mumbai (M Corp.) (Part)	Ward No. 2179	EB No. 78	601	-	-
42201000	Greater Mumbai (M Corp.) (Part)	Ward No. 2179	EB No. 79	545	7	-
42201000	Greater Mumbai (M Corp.) (Part)	Ward No. 2179	EB No. 80	564	5	-
42201000	Greater Mumbai (M Corp.) (Part)	Ward No. 2179	EB No. 81	503	8	-
42201000	Greater Mumbai (M Corp.) (Part)	Ward No. 2179	EB No. 82	596	73	-
42201000	Greater Mumbai (M Corp.) (Part)	Ward No. 2179	EB No. 83	630	-	-
42201000	Greater Mumbai (M Corp.) (Part)	Ward No. 2179	EB No. 84	552	4	2
42201000	Greater Mumbai (M Corp.) (Part)	Ward No. 2179	EB No. 85	497	9	-
42201000	Greater Mumbai (M Corp.) (Part)	Ward No. 2179	EB No. 86	344	-	-

APPENDIX TO DISTRICT PRIMARY CENSUS ABSTRACT -(Contd.)

TOTAL, SCHEDULED CASTES AND SCHEDULED TRIBES POPULATION - URBAN BLOCK WISE

Location Code	Name of town	Name of ward	Boundaries of urban block/ EB number	Total population	Scheduled Castes population	Scheduled Tribes population
1	2	3	4	5	6	7
42201000	Greater Mumbai (M Corp.) (Part)	Ward No. 2179	EB No. 87	388	17	22
42201000	Greater Mumbai (M Corp.) (Part)	Ward No. 2179	EB No. 88	499	8	-
42201000	Greater Mumbai (M Corp.) (Part)	Ward No. 2179	EB No. 89	529	-	-
42201000	Greater Mumbai (M Corp.) (Part)	Ward No. 2179	EB No. 90	586	31	-
42201000	Greater Mumbai (M Corp.) (Part)	Ward No. 2179	EB No. 91	448	32	-
42201000	Greater Mumbai (M Corp.) (Part)	Ward No. 2179	EB No. 92	515	56	-
42201000	Greater Mumbai (M Corp.) (Part)	Ward No. 2179	EB No. 93	590	98	7
42201000	Greater Mumbai (M Corp.) (Part)	Ward No. 2179	EB No. 94	573	73	-
42201000	Greater Mumbai (M Corp.) (Part)	Ward No. 2179	EB No. 95	590	51	-
42201000	Greater Mumbai (M Corp.) (Part)	Ward No. 2179	EB No. 96	471	25	-
42201000	Greater Mumbai (M Corp.) (Part)	Ward No. 2179	EB No. 97	239	-	-
42201000	Greater Mumbai (M Corp.) (Part)	Ward No. 2179	EB No. 98	587	86	5
42201000	Greater Mumbai (M Corp.) (Part)	Ward No. 2179	EB No. 99	625	43	-
42201000	Greater Mumbai (M Corp.) (Part)	Ward No. 2179	EB No. 100	596	137	11
42201000	Greater Mumbai (M Corp.) (Part)	Ward No. 2179	EB No. 101	582	41	4
42201000	Greater Mumbai (M Corp.) (Part)	Ward No. 2179	EB No. 102	688	76	-
42201000	Greater Mumbai (M Corp.) (Part)	Ward No. 2179	EB No. 103	587	70	4
42201000	Greater Mumbai (M Corp.) (Part)	Ward No. 2179	EB No. 104	729	62	-
42201000	Greater Mumbai (M Corp.) (Part)	Ward No. 2179	EB No. 105	656	86	-
42201000	Greater Mumbai (M Corp.) (Part)	Ward No. 2179	EB No. 106	631	40	12
42201000	Greater Mumbai (M Corp.) (Part)	Ward No. 2179	EB No. 107	588	53	-
42201000	Greater Mumbai (M Corp.) (Part)	Ward No. 2179	EB No. 108	625	25	-
42201000	Greater Mumbai (M Corp.) (Part)	Ward No. 2179	EB No. 109	578	94	-
42201000	Greater Mumbai (M Corp.) (Part)	Ward No. 2179	EB No. 110	551	12	9
42201000	Greater Mumbai (M Corp.) (Part)	Ward No. 2179	EB No. 111	534	73	16
42201000	Greater Mumbai (M Corp.) (Part)	Ward No. 2179	EB No. 112	577	135	33
42201000	Greater Mumbai (M Corp.) (Part)	Ward No. 2179	EB No. 113	520	-	-
42201000	Greater Mumbai (M Corp.) (Part)	Ward No. 2179	EB No. 114	482	-	-
42201000	Greater Mumbai (M Corp.) (Part)	Ward No. 2179	EB No. 115	596	-	-
42201000	Greater Mumbai (M Corp.) (Part)	Ward No. 2179	EB No. 116	633	-	-
42201000	Greater Mumbai (M Corp.) (Part)	Ward No. 2179	EB No. 117	600	-	-
42201000	Greater Mumbai (M Corp.) (Part)	Ward No. 2179	EB No. 118	605	122	-
42201000	Greater Mumbai (M Corp.) (Part)	Ward No. 2179	EB No. 119	488	-	-
42201000	Greater Mumbai (M Corp.) (Part)	Ward No. 2179	EB No. 120	567	-	-
42201000	Greater Mumbai (M Corp.) (Part)	Ward No. 2179	EB No. 121	546	-	-
42201000	Greater Mumbai (M Corp.) (Part)	Ward No. 2179	EB No. 122	566	-	-
42201000	Greater Mumbai (M Corp.) (Part)	Ward No. 2179	EB No. 123	574	-	-
42201000	Greater Mumbai (M Corp.) (Part)	Ward No. 2179	EB No. 124	536	-	-
42201000	Greater Mumbai (M Corp.) (Part)	Ward No. 2179	EB No. 125	323	-	-
42201000	Greater Mumbai (M Corp.) (Part)	Ward No. 2179	EB No. 126	291	-	-
42201000	Greater Mumbai (M Corp.) (Part)	Ward No. 2179	EB No. 127	500	10	-
42201000	Greater Mumbai (M Corp.) (Part)	Ward No. 2179	EB No. 128	566	-	-
42201000	Greater Mumbai (M Corp.) (Part)	Ward No. 2179	EB No. 129	421	-	-
42201000	Greater Mumbai (M Corp.) (Part)	Ward No. 2179	EB No. 130	552	-	-
42201000	Greater Mumbai (M Corp.) (Part)	Ward No. 2179	EB No. 131	529	-	-
42201000	Greater Mumbai (M Corp.) (Part)	Ward No. 2179	EB No. 132	500	-	-

APPENDIX TO DISTRICT PRIMARY CENSUS ABSTRACT -(Contd.)

TOTAL, SCHEDULED CASTES AND SCHEDULED TRIBES POPULATION - URBAN BLOCK WISE

Location Code	Name of town	Name of ward	Boundaries of urban block/ EB number	Total population	Scheduled Castes population	Scheduled Tribes population
1	2	3	4	5	6	7
42201000	Greater Mumbai (M Corp.) (Part)	Ward No. 2179	EB No. 133	448	29	-
42201000	Greater Mumbai (M Corp.) (Part)	Ward No. 2179	EB No. 134	485	-	-
42201000	Greater Mumbai (M Corp.) (Part)	Ward No. 2179	EB No. 135	404	32	5
42201000	Greater Mumbai (M Corp.) (Part)	Ward No. 2179	EB No. 136	397	-	5
42201000	Greater Mumbai (M Corp.) (Part)	Ward No. 2179	EB No. 137	576	103	-
42201000	Greater Mumbai (M Corp.) (Part)	Ward No. 2179	EB No. 138	541	280	3
42201000	Greater Mumbai (M Corp.) (Part)	Ward No. 2179	EB No. 139	517	-	-
42201000	Greater Mumbai (M Corp.) (Part)	Ward No. 2179	EB No. 140	591	52	-
42201000	Greater Mumbai (M Corp.) (Part)	Ward No. 2179	EB No. 141	541	14	-
42201000	Greater Mumbai (M Corp.) (Part)	Ward No. 2179	EB No. 142	589	21	-
42201000	Greater Mumbai (M Corp.) (Part)	Ward No. 2179	EB No. 143	563	22	-
42201000	Greater Mumbai (M Corp.) (Part)	Ward No. 2179	EB No. 144	538	15	1
42201000	Greater Mumbai (M Corp.) (Part)	Ward No. 2179	EB No. 145	617	6	-
42201000	Greater Mumbai (M Corp.) (Part)	Ward No. 2179	EB No. 146	560	27	-
42201000	Greater Mumbai (M Corp.) (Part)	Ward No. 2179	EB No. 147	639	32	13
42201000	Greater Mumbai (M Corp.) (Part)	Ward No. 2179	EB No. 148	591	17	-
42201000	Greater Mumbai (M Corp.) (Part)	Ward No. 2179	EB No. 149	552	2	-
42201000	Greater Mumbai (M Corp.) (Part)	Ward No. 2179	EB No. 150	569	22	-
42201000	Greater Mumbai (M Corp.) (Part)	Ward No. 2179	EB No. 151	431	-	-
42201000	Greater Mumbai (M Corp.) (Part)	Ward No. 2179	EB No. 152	380	22	35
42201000	Greater Mumbai (M Corp.) (Part)	Ward No. 2179	EB No. 153	555	5	-
42201000	Greater Mumbai (M Corp.) (Part)	Ward No. 2179	EB No. 154	575	-	1
42201000	Greater Mumbai (M Corp.) (Part)	Ward No. 2179	EB No. 155	515	-	-
42201000	Greater Mumbai (M Corp.) (Part)	Ward No. 2179	EB No. 156	552	-	-
42201000	Greater Mumbai (M Corp.) (Part)	Ward No. 2179	EB No. 157	564	-	-
42201000	Greater Mumbai (M Corp.) (Part)	Ward No. 2179	EB No. 158	406	-	-
42201000	Greater Mumbai (M Corp.) (Part)	Ward No. 2179	EB No. 159	253	-	-
42201000	Greater Mumbai (M Corp.) (Part)	Ward No. 2179	EB No. 160	596	-	-
42201000	Greater Mumbai (M Corp.) (Part)	Ward No. 2179	EB No. 161	539	-	-
42201000	Greater Mumbai (M Corp.) (Part)	Ward No. 2179	EB No. 162	558	10	-
42201000	Greater Mumbai (M Corp.) (Part)	Ward No. 2179	EB No. 163	607	-	-
42201000	Greater Mumbai (M Corp.) (Part)	Ward No. 2179	EB No. 164	518	30	4
42201000	Greater Mumbai (M Corp.) (Part)	Ward No. 2179	EB No. 165	410	50	31
42201000	Greater Mumbai (M Corp.) (Part)	Ward No. 2179	EB No. 166	483	166	36
42201000	Greater Mumbai (M Corp.) (Part)	Ward No. 2179	EB No. 167	366	39	12
42201000	Greater Mumbai (M Corp.) (Part)	Ward No. 2179	EB No. 168	418	-	-
42201000	Greater Mumbai (M Corp.) (Part)	Ward No. 2179	EB No. 169	590	-	3
42201000	Greater Mumbai (M Corp.) (Part)	Ward No. 2179	EB No. 170	535	14	-
42201000	Greater Mumbai (M Corp.) (Part)	Ward No. 2179	EB No. 171	535	5	2
42201000	Greater Mumbai (M Corp.) (Part)	Ward No. 2179	EB No. 172	455	20	-
42201000	Greater Mumbai (M Corp.) (Part)	Ward No. 2179	EB No. 173	600	-	8
42201000	Greater Mumbai (M Corp.) (Part)	Ward No. 2179	EB No. 174	523	11	5
42201000	Greater Mumbai (M Corp.) (Part)	Ward No. 2179	EB No. 175	371	-	-
42201000	Greater Mumbai (M Corp.) (Part)	Ward No. 2179	EB No. 176	423	19	-
42201000	Greater Mumbai (M Corp.) (Part)	Ward No. 2179	EB No. 177	462	4	-
42201000	Greater Mumbai (M Corp.) (Part)	Ward No. 2179	EB No. 178	581	26	-

APPENDIX TO DISTRICT PRIMARY CENSUS ABSTRACT -(Contd.)

TOTAL, SCHEDULED CASTES AND SCHEDULED TRIBES POPULATION - URBAN BLOCK WISE

Location Code	Name of town	Name of ward	Boundaries of urban block/ EB number	Total population	Scheduled Castes population	Scheduled Tribes population
1	2	3	4	5	6	7
42201000	Greater Mumbai (M Corp.) (Part)	Ward No. 2179	EB No. 179	552	4	-
42201000	Greater Mumbai (M Corp.) (Part)	Ward No. 2179	EB No. 180	398	-	-
42201000	Greater Mumbai (M Corp.) (Part)	Ward No. 2179	EB No. 181	315	-	-
42201000	Greater Mumbai (M Corp.) (Part)	Ward No. 2179	EB No. 182	456	-	-
42201000	Greater Mumbai (M Corp.) (Part)	Ward No. 2179	EB No. 183	522	12	-
42201000	Greater Mumbai (M Corp.) (Part)	Ward No. 2179	EB No. 184	733	14	-
42201000	Greater Mumbai (M Corp.) (Part)	Ward No. 2179	EB No. 185	535	-	-
42201000	Greater Mumbai (M Corp.) (Part)	Ward No. 2179	EB No. 186	577	-	-
42201000	Greater Mumbai (M Corp.) (Part)	Ward No. 2179	EB No. 187	747	-	-
42201000	Greater Mumbai (M Corp.) (Part)	Ward No. 2179	EB No. 188	628	14	-
42201000	Greater Mumbai (M Corp.) (Part)	Ward No. 2179	EB No. 189	663	57	-
42201000	Greater Mumbai (M Corp.) (Part)	Ward No. 2179	EB No. 190	700	5	-
42201000	Greater Mumbai (M Corp.) (Part)	Ward No. 2179	EB No. 191	624	72	5
42201000	Greater Mumbai (M Corp.) (Part)	Ward No. 2179	EB No. 192	710	151	-
42201000	Greater Mumbai (M Corp.) (Part)	Ward No. 2179	EB No. 193	640	87	-
42201000	Greater Mumbai (M Corp.) (Part)	Ward No. 2179	EB No. 194	673	20	-
42201000	Greater Mumbai (M Corp.) (Part)	Ward No. 2179	EB No. 195	671	7	4
42201000	Greater Mumbai (M Corp.) (Part)	Ward No. 2179	EB No. 196	619	30	4
42201000	Greater Mumbai (M Corp.) (Part)	Ward No. 2179	EB No. 197	614	36	4
42201000	Greater Mumbai (M Corp.) (Part)	Ward No. 2179	EB No. 198	618	44	8
42201000	Greater Mumbai (M Corp.) (Part)	Ward No. 2179	EB No. 199	599	9	-
42201000	Greater Mumbai (M Corp.) (Part)	Ward No. 2179	EB No. 200	722	-	-
42201000	Greater Mumbai (M Corp.) (Part)	Ward No. 2179	EB No. 201	662	15	5
42201000	Greater Mumbai (M Corp.) (Part)	Ward No. 2179	EB No. 202	679	14	-
42201000	Greater Mumbai (M Corp.) (Part)	Ward No. 2179	EB No. 203	463	30	-
42201000	Greater Mumbai (M Corp.) (Part)	Ward No. 2179	EB No. 204	530	13	-
42201000	Greater Mumbai (M Corp.) (Part)	Ward No. 2179	EB No. 205	611	38	-
42201000	Greater Mumbai (M Corp.) (Part)	Ward No. 2179	EB No. 206	486	36	-
42201000	Greater Mumbai (M Corp.) (Part)	Ward No. 2179	EB No. 207	577	18	8
42201000	Greater Mumbai (M Corp.) (Part)	Ward No. 2179	EB No. 208	603	41	-
42201000	Greater Mumbai (M Corp.) (Part)	Ward No. 2179	EB No. 209	561	5	-
42201000	Greater Mumbai (M Corp.) (Part)	Ward No. 2179	EB No. 210	657	11	-
42201000	Greater Mumbai (M Corp.) (Part)	Ward No. 2179	EB No. 211	600	4	-
42201000	Greater Mumbai (M Corp.) (Part)	Ward No. 2179	EB No. 212	538	-	-
42201000	Greater Mumbai (M Corp.) (Part)	Ward No. 2179	EB No. 213	584	8	-
42201000	Greater Mumbai (M Corp.) (Part)	Ward No. 2179	EB No. 214	606	7	-
42201000	Greater Mumbai (M Corp.) (Part)	Ward No. 2179	EB No. 215	633	17	-
42201000	Greater Mumbai (M Corp.) (Part)	Ward No. 2179	EB No. 216	612	37	-
42201000	Greater Mumbai (M Corp.) (Part)	Ward No. 2179	EB No. 217	571	26	6
42201000	Greater Mumbai (M Corp.) (Part)	Ward No. 2179	EB No. 218	625	30	-
42201000	Greater Mumbai (M Corp.) (Part)	Ward No. 2179	EB No. 219	535	-	-
42201000	Greater Mumbai (M Corp.) (Part)	Ward No. 2179	EB No. 220	572	6	2
42201000	Greater Mumbai (M Corp.) (Part)	Ward No. 2179	EB No. 221	674	73	-
42201000	Greater Mumbai (M Corp.) (Part)	Ward No. 2179	EB No. 222	579	166	-
42201000	Greater Mumbai (M Corp.) (Part)	Ward No. 2179	EB No. 223	593	68	-
42201000	Greater Mumbai (M Corp.) (Part)	Ward No. 2179	EB No. 224	508	8	-

APPENDIX TO DISTRICT PRIMARY CENSUS ABSTRACT -(Contd.)

TOTAL, SCHEDULED CASTES AND SCHEDULED TRIBES POPULATION - URBAN BLOCK WISE

Location Code	Name of town	Name of ward	Boundaries of urban block/ EB number	Total population	Scheduled Castes population	Scheduled Tribes population
1	2	3	4	5	6	7
42201000	Greater Mumbai (M Corp.) (Part)	Ward No. 2179	EB No. 225	710	27	-
42201000	Greater Mumbai (M Corp.) (Part)	Ward No. 2179	EB No. 226	609	-	-
42201000	Greater Mumbai (M Corp.) (Part)	Ward No. 2179	EB No. 227	531	22	-
42201000	Greater Mumbai (M Corp.) (Part)	Ward No. 2179	EB No. 228	521	-	-
42201000	Greater Mumbai (M Corp.) (Part)	Ward No. 2179	EB No. 229	563	-	4
42201000	Greater Mumbai (M Corp.) (Part)	Ward No. 2179	EB No. 230	545	-	-
42201000	Greater Mumbai (M Corp.) (Part)	Ward No. 2179	EB No. 231	564	9	-
42201000	Greater Mumbai (M Corp.) (Part)	Ward No. 2179	EB No. 232	565	-	3
42201000	Greater Mumbai (M Corp.) (Part)	Ward No. 2179	EB No. 233	608	80	6
42201000	Greater Mumbai (M Corp.) (Part)	Ward No. 2179	EB No. 234	654	16	15
42201000	Greater Mumbai (M Corp.) (Part)	Ward No. 2179	EB No. 235	401	-	-
42201000	Greater Mumbai (M Corp.) (Part)	Ward No. 2179	EB No. 236	351	-	-
42201000	Greater Mumbai (M Corp.) (Part)	Ward No. 2179	EB No. 237	637	-	-
42201000	Greater Mumbai (M Corp.) (Part)	Ward No. 2179	EB No. 238	668	28	-
42201000	Greater Mumbai (M Corp.) (Part)	Ward No. 2179	EB No. 239	693	13	-
42201000	Greater Mumbai (M Corp.) (Part)	Ward No. 2179	EB No. 240	576	17	3
42201000	Greater Mumbai (M Corp.) (Part)	Ward No. 2179	EB No. 241	625	2	-
42201000	Greater Mumbai (M Corp.) (Part)	Ward No. 2179	EB No. 242	675	-	-
42201000	Greater Mumbai (M Corp.) (Part)	Ward No. 2179	EB No. 243	865	12	-
42201000	Greater Mumbai (M Corp.) (Part)	Ward No. 2179	EB No. 244	694	-	-
42201000	Greater Mumbai (M Corp.) (Part)	Ward No. 2179	EB No. 245	515	-	-
42201000	Greater Mumbai (M Corp.) (Part)	Ward No. 2179	EB No. 246	440	-	-
42201000	Greater Mumbai (M Corp.) (Part)	Ward No. 2179	EB No. 247	398	-	-
42201000	Greater Mumbai (M Corp.) (Part)	Ward No. 2179	EB No. 248	496	270	-
42201000	Greater Mumbai (M Corp.) (Part)	Ward No. 2179	EB No. 249	431	76	-
42201000	Greater Mumbai (M Corp.) (Part)	Ward No. 2179	EB No. 250	291	52	-
42201000	Greater Mumbai (M Corp.) (Part)	Ward No. 2179	EB No. 251	610	33	-
42201000	Greater Mumbai (M Corp.) (Part)	Ward No. 2179	EB No. 252	694	45	7
42201000	Greater Mumbai (M Corp.) (Part)	Ward No. 2179	EB No. 253	564	7	5
42201000	Greater Mumbai (M Corp.) (Part)	Ward No. 2179	EB No. 254	679	37	3
42201000	Greater Mumbai (M Corp.) (Part)	Ward No. 2179	EB No. 255	646	39	9
42201000	Greater Mumbai (M Corp.) (Part)	Ward No. 2179	EB No. 256	645	33	-
42201000	Greater Mumbai (M Corp.) (Part)	Ward No. 2179	EB No. 257	644	33	8
42201000	Greater Mumbai (M Corp.) (Part)	Ward No. 2179	EB No. 258	322	29	-
42201000	Greater Mumbai (M Corp.) (Part)	Ward No. 2179	EB No. 259	604	7	-
42201000	Greater Mumbai (M Corp.) (Part)	Ward No. 2179	EB No. 260	511	54	13
42201000	Greater Mumbai (M Corp.) (Part)	Ward No. 2179	EB No. 261	569	110	3
42201000	Greater Mumbai (M Corp.) (Part)	Ward No. 2179	EB No. 262	592	185	-
42201000	Greater Mumbai (M Corp.) (Part)	Ward No. 2179	EB No. 263	569	444	-
42201000	Greater Mumbai (M Corp.) (Part)	Ward No. 2179	EB No. 264	503	445	-
42201000	Greater Mumbai (M Corp.) (Part)	Ward No. 2179	EB No. 265	407	34	-
42201000	Greater Mumbai (M Corp.) (Part)	Ward No. 2179	EB No. 266	228	-	-
42201000	Greater Mumbai (M Corp.) (Part)	Ward No. 2179	EB No. 267	375	-	-
42201000	Greater Mumbai (M Corp.) (Part)	Ward No. 2179	EB No. 268	558	-	-
42201000	Greater Mumbai (M Corp.) (Part)	Ward No. 2179	EB No. 269	528	-	-
42201000	Greater Mumbai (M Corp.) (Part)	Ward No. 2179	EB No. 270	433	-	-

APPENDIX TO DISTRICT PRIMARY CENSUS ABSTRACT -(Contd.)

TOTAL, SCHEDULED CASTES AND SCHEDULED TRIBES POPULATION - URBAN BLOCK WISE

Location Code	Name of town	Name of ward	Boundaries of urban block/ EB number	Total population	Scheduled Castes population	Scheduled Tribes population
1	2	3	4	5	6	7
42201000	Greater Mumbai (M Corp.) (Part)	Ward No. 2179	EB No. 271	501	-	-
42201000	Greater Mumbai (M Corp.) (Part)	Ward No. 2179	EB No. 272	506	15	-
42201000	Greater Mumbai (M Corp.) (Part)	Ward No. 2179	EB No. 273	571	-	-
42201000	Greater Mumbai (M Corp.) (Part)	Ward No. 2179	EB No. 274	548	-	-
42201000	Greater Mumbai (M Corp.) (Part)	Ward No. 2179	EB No. 275	159	3	1
42201000	Greater Mumbai (M Corp.) (Part)	Ward No. 2179	EB No. 276	412	-	-
42201000	Greater Mumbai (M Corp.) (Part)	Ward No. 2179	EB No. 277	655	-	-
42201000	Greater Mumbai (M Corp.) (Part)	Ward No. 2179	EB No. 278	662	-	-
42201000	Greater Mumbai (M Corp.) (Part)	Ward No. 2179	EB No. 279	318	3	-
42201000	Greater Mumbai (M Corp.) (Part)	Ward No. 2179	EB No. 280	551	-	5
42201000	Greater Mumbai (M Corp.) (Part)	Ward No. 2179	EB No. 281	543	61	-
42201000	Greater Mumbai (M Corp.) (Part)	Ward No. 2179	EB No. 282	594	5	6
42201000	Greater Mumbai (M Corp.) (Part)	Ward No. 2179	EB No. 283	580	15	4
42201000	Greater Mumbai (M Corp.) (Part)	Ward No. 2179	EB No. 284	532	-	-
42201000	Greater Mumbai (M Corp.) (Part)	Ward No. 2179	EB No. 285	462	-	-
42201000	Greater Mumbai (M Corp.) (Part)	Ward No. 2179	EB No. 286	505	15	-
42201000	Greater Mumbai (M Corp.) (Part)	Ward No. 2179	EB No. 287	593	170	-
42201000	Greater Mumbai (M Corp.) (Part)	Ward No. 2179	EB No. 288	540	59	12
42201000	Greater Mumbai (M Corp.) (Part)	Ward No. 2179	EB No. 289	522	-	-
42201000	Greater Mumbai (M Corp.) (Part)	Ward No. 2179	EB No. 290	517	1	-
42201000	Greater Mumbai (M Corp.) (Part)	Ward No. 2179	EB No. 291	544	5	-
42201000	Greater Mumbai (M Corp.) (Part)	Ward No. 2179	EB No. 292	568	4	-
42201000	Greater Mumbai (M Corp.) (Part)	Ward No. 2179	EB No. 293	577	7	-
42201000	Greater Mumbai (M Corp.) (Part)	Ward No. 2179	EB No. 294	550	12	-
42201000	Greater Mumbai (M Corp.) (Part)	Ward No. 2179	EB No. 295	644	-	-
42201000	Greater Mumbai (M Corp.) (Part)	Ward No. 2179	EB No. 296	559	99	-
42201000	Greater Mumbai (M Corp.) (Part)	Ward No. 2179	EB No. 297	639	-	-
42201000	Greater Mumbai (M Corp.) (Part)	Ward No. 2179	EB No. 298	505	20	-
42201000	Greater Mumbai (M Corp.) (Part)	Ward No. 2179	EB No. 299	637	17	-
42201000	Greater Mumbai (M Corp.) (Part)	Ward No. 2179	EB No. 300	557	-	-
42201000	Greater Mumbai (M Corp.) (Part)	Ward No. 2179	EB No. 301	549	157	-
42201000	Greater Mumbai (M Corp.) (Part)	Ward No. 2179	EB No. 302	308	5	-
42201000	Greater Mumbai (M Corp.) (Part)	Ward No. 2179	EB No. 303	546	4	-
42201000	Greater Mumbai (M Corp.) (Part)	Ward No. 2179	EB No. 304	420	-	-
42201000	Greater Mumbai (M Corp.) (Part)	Ward No. 2179	EB No. 305	544	18	13
42201000	Greater Mumbai (M Corp.) (Part)	Ward No. 2179	EB No. 306	486	-	-
42201000	Greater Mumbai (M Corp.) (Part)	Ward No. 2179	EB No. 307	526	-	-
42201000	Greater Mumbai (M Corp.) (Part)	Ward No. 2179	EB No. 308	500	77	-
42201000	Greater Mumbai (M Corp.) (Part)	Ward No. 2179	EB No. 309	495	169	13
42201000	Greater Mumbai (M Corp.) (Part)	Ward No. 2179	EB No. 310	557	144	8
42201000	Greater Mumbai (M Corp.) (Part)	Ward No. 2179	EB No. 311	527	15	-
42201000	Greater Mumbai (M Corp.) (Part)	Ward No. 2179	EB No. 312	611	50	6
42201000	Greater Mumbai (M Corp.) (Part)	Ward No. 2179	EB No. 313	464	10	-
42201000	Greater Mumbai (M Corp.) (Part)	Ward No. 2179	EB No. 314	442	49	-
42201000	Greater Mumbai (M Corp.) (Part)	Ward No. 2179	EB No. 315	544	-	8
42201000	Greater Mumbai (M Corp.) (Part)	Ward No. 2179	EB No. 316	606	145	7

APPENDIX TO DISTRICT PRIMARY CENSUS ABSTRACT -(Contd.)

TOTAL, SCHEDULED CASTES AND SCHEDULED TRIBES POPULATION - URBAN BLOCK WISE

Location Code	Name of town	Name of ward	Boundaries of urban block/ EB number	Total population	Scheduled Castes population	Scheduled Tribes population
1	2	3	4	5	6	7
42201000	Greater Mumbai (M Corp.) (Part)	Ward No. 2179	EB No. 317	699	115	14
42201000	Greater Mumbai (M Corp.) (Part)	Ward No. 2179	EB No. 318	624	41	-
42201000	Greater Mumbai (M Corp.) (Part)	Ward No. 2179	EB No. 319	628	52	-
42201000	Greater Mumbai (M Corp.) (Part)	Ward No. 2179	EB No. 320	701	-	-
42201000	Greater Mumbai (M Corp.) (Part)	Ward No. 2179	EB No. 321	435	35	-
42201000	Greater Mumbai (M Corp.) (Part)	Ward No. 2179	EB No. 322	525	-	-
42201000	Greater Mumbai (M Corp.) (Part)	Ward No. 2179	EB No. 323	474	67	-
42201000	Greater Mumbai (M Corp.) (Part)	Ward No. 2179	EB No. 324	512	171	6
42201000	Greater Mumbai (M Corp.) (Part)	Ward No. 2179	EB No. 325	522	156	-
42201000	Greater Mumbai (M Corp.) (Part)	Ward No. 2179	EB No. 326	563	138	-
42201000	Greater Mumbai (M Corp.) (Part)	Ward No. 2179	EB No. 327	528	104	6
42201000	Greater Mumbai (M Corp.) (Part)	Ward No. 2179	EB No. 328	604	242	-
42201000	Greater Mumbai (M Corp.) (Part)	Ward No. 2179	EB No. 329	640	290	-
42201000	Greater Mumbai (M Corp.) (Part)	Ward No. 2179	EB No. 330	605	-	-
42201000	Greater Mumbai (M Corp.) (Part)	Ward No. 2179	EB No. 331	671	64	-
42201000	Greater Mumbai (M Corp.) (Part)	Ward No. 2179	EB No. 332	520	152	-
42201000	Greater Mumbai (M Corp.) (Part)	Ward No. 2179	EB No. 333	565	64	5
42201000	Greater Mumbai (M Corp.) (Part)	Ward No. 2179	EB No. 334	365	-	-
42201000	Greater Mumbai (M Corp.) (Part)	Ward No. 2179	EB No. 335	692	6	-
42201000	Greater Mumbai (M Corp.) (Part)	Ward No. 2179	EB No. 336	419	-	-
42201000	Greater Mumbai (M Corp.) (Part)	Ward No. 2179	EB No. 337	435	5	-
42201000	Greater Mumbai (M Corp.) (Part)	Ward No. 2179	EB No. 338	611	-	-
42201000	Greater Mumbai (M Corp.) (Part)	Ward No. 2179	EB No. 339	519	-	-
42201000	Greater Mumbai (M Corp.) (Part)	Ward No. 2179	EB No. 340	531	3	-
42201000	Greater Mumbai (M Corp.) (Part)	Ward No. 2179	EB No. 341	524	201	-
42201000	Greater Mumbai (M Corp.) (Part)	Ward No. 2179	EB No. 342	651	132	4
42201000	Greater Mumbai (M Corp.) (Part)	Ward No. 2179	EB No. 343	519	41	-
42201000	Greater Mumbai (M Corp.) (Part)	Ward No. 2179	EB No. 344	543	11	-
42201000	Greater Mumbai (M Corp.) (Part)	Ward No. 2179	EB No. 345	653	223	-
42201000	Greater Mumbai (M Corp.) (Part)	Ward No. 2179	EB No. 346	593	375	-
42201000	Greater Mumbai (M Corp.) (Part)	Ward No. 2179	EB No. 347	521	327	-
42201000	Greater Mumbai (M Corp.) (Part)	Ward No. 2179	EB No. 348	619	405	-
42201000	Greater Mumbai (M Corp.) (Part)	Ward No. 2179	EB No. 349	279	27	-
42201000	Greater Mumbai (M Corp.) (Part)	Ward No. 2179	EB No. 350	566	64	5
42201000	Greater Mumbai (M Corp.) (Part)	Ward No. 2179	EB No. 351	655	49	-
42201000	Greater Mumbai (M Corp.) (Part)	Ward No. 2179	EB No. 352	586	43	-
42201000	Greater Mumbai (M Corp.) (Part)	Ward No. 2179	EB No. 353	599	513	-
42201000	Greater Mumbai (M Corp.) (Part)	Ward No. 2179	EB No. 354	547	107	-
42201000	Greater Mumbai (M Corp.) (Part)	Ward No. 2179	EB No. 355	569	139	-
42201000	Greater Mumbai (M Corp.) (Part)	Ward No. 2179	EB No. 356	572	209	-
42201000	Greater Mumbai (M Corp.) (Part)	Ward No. 2179	EB No. 357	610	357	-
42201000	Greater Mumbai (M Corp.) (Part)	Ward No. 2179	EB No. 358	604	101	-
42201000	Greater Mumbai (M Corp.) (Part)	Ward No. 2179	EB No. 359	615	480	-
42201000	Greater Mumbai (M Corp.) (Part)	Ward No. 2179	EB No. 360	603	293	-
42201000	Greater Mumbai (M Corp.) (Part)	Ward No. 2179	EB No. 361	574	206	-
42201000	Greater Mumbai (M Corp.) (Part)	Ward No. 2179	EB No. 362	573	296	-

APPENDIX TO DISTRICT PRIMARY CENSUS ABSTRACT -(Contd.)

TOTAL, SCHEDULED CASTES AND SCHEDULED TRIBES POPULATION - URBAN BLOCK WISE

Location Code	Name of town	Name of ward	Boundaries of urban block/ EB number	Total population	Scheduled Castes population	Scheduled Tribes population
1	2	3	4	5	6	7
42201000	Greater Mumbai (M Corp.) (Part)	Ward No. 2179	EB No. 363	578	362	-
42201000	Greater Mumbai (M Corp.) (Part)	Ward No. 2179	EB No. 364	567	169	-
42201000	Greater Mumbai (M Corp.) (Part)	Ward No. 2179	EB No. 365	488	4	-
42201000	Greater Mumbai (M Corp.) (Part)	Ward No. 2179	EB No. 366	632	70	-
42201000	Greater Mumbai (M Corp.) (Part)	Ward No. 2179	EB No. 367	610	104	6
42201000	Greater Mumbai (M Corp.) (Part)	Ward No. 2179	EB No. 368	570	59	16
42201000	Greater Mumbai (M Corp.) (Part)	Ward No. 2179	EB No. 369	500	70	-
42201000	Greater Mumbai (M Corp.) (Part)	Ward No. 2179	EB No. 370	532	449	-
42201000	Greater Mumbai (M Corp.) (Part)	Ward No. 2179	EB No. 371	624	263	-
42201000	Greater Mumbai (M Corp.) (Part)	Ward No. 2179	EB No. 372	559	77	-
42201000	Greater Mumbai (M Corp.) (Part)	Ward No. 2179	EB No. 373	580	76	-
42201000	Greater Mumbai (M Corp.) (Part)	Ward No. 2179	EB No. 374	674	147	-
42201000	Greater Mumbai (M Corp.) (Part)	Ward No. 2179	EB No. 375	499	366	-
42201000	Greater Mumbai (M Corp.) (Part)	Ward No. 2179	EB No. 376	673	58	-
42201000	Greater Mumbai (M Corp.) (Part)	Ward No. 2179	EB No. 377	785	22	36
42201000	Greater Mumbai (M Corp.) (Part)	Ward No. 2179	EB No. 378	515	27	23
42201000	Greater Mumbai (M Corp.) (Part)	Ward No. 2179	EB No. 379	667	51	-
42201000	Greater Mumbai (M Corp.) (Part)	Ward No. 2179	EB No. 380	520	21	10
42201000	Greater Mumbai (M Corp.) (Part)	Ward No. 2179	EB No. 381	415	2	-
42201000	Greater Mumbai (M Corp.) (Part)	Ward No. 2179	EB No. 382	669	12	-
42201000	Greater Mumbai (M Corp.) (Part)	Ward No. 2179	EB No. 383	656	2	-
42201000	Greater Mumbai (M Corp.) (Part)	Ward No. 2179	EB No. 384	568	22	-
42201000	Greater Mumbai (M Corp.) (Part)	Ward No. 2179	EB No. 385	485	-	-
42201000	Greater Mumbai (M Corp.) (Part)	Ward No. 2179	EB No. 386	574	-	-
42201000	Greater Mumbai (M Corp.) (Part)	Ward No. 2179	EB No. 387	544	6	-
42201000	Greater Mumbai (M Corp.) (Part)	Ward No. 2179	EB No. 388	359	-	2
42201000	Greater Mumbai (M Corp.) (Part)	Ward No. 2179	EB No. 389	330	-	-
42201000	Greater Mumbai (M Corp.) (Part)	Ward No. 2179	EB No. 390	593	-	-
42201000	Greater Mumbai (M Corp.) (Part)	Ward No. 2179	EB No. 391	596	12	10
42201000	Greater Mumbai (M Corp.) (Part)	Ward No. 2179	EB No. 392	610	22	9
42201000	Greater Mumbai (M Corp.) (Part)	Ward No. 2179	EB No. 393	431	1	-
42201000	Greater Mumbai (M Corp.) (Part)	Ward No. 2179	EB No. 394	566	157	-
42201000	Greater Mumbai (M Corp.) (Part)	Ward No. 2179	EB No. 395	632	80	-
42201000	Greater Mumbai (M Corp.) (Part)	Ward No. 2179	EB No. 396	552	40	-
42201000	Greater Mumbai (M Corp.) (Part)	Ward No. 2179	EB No. 397	561	36	-
42201000	Greater Mumbai (M Corp.) (Part)	Ward No. 2179	EB No. 398	640	40	19
42201000	Greater Mumbai (M Corp.) (Part)	Ward No. 2179	EB No. 399	375	227	4
42201000	Greater Mumbai (M Corp.) (Part)	Ward No. 2179	EB No. 400	542	7	-
42201000	Greater Mumbai (M Corp.) (Part)	Ward No. 2179	EB No. 401	494	16	-
42201000	Greater Mumbai (M Corp.) (Part)	Ward No. 2179	EB No. 402	530	27	-
42201000	Greater Mumbai (M Corp.) (Part)	Ward No. 2179	EB No. 403	607	154	8
42201000	Greater Mumbai (M Corp.) (Part)	Ward No. 2179	EB No. 404	626	254	-
42201000	Greater Mumbai (M Corp.) (Part)	Ward No. 2179	EB No. 405	441	259	-
42201000	Greater Mumbai (M Corp.) (Part)	Ward No. 2179	EB No. 406	361	136	4
42201000	Greater Mumbai (M Corp.) (Part)	Ward No. 2179	EB No. 407	564	10	-
42201000	Greater Mumbai (M Corp.) (Part)	Ward No. 2179	EB No. 408	681	38	4

APPENDIX TO DISTRICT PRIMARY CENSUS ABSTRACT -(Contd.)
TOTAL, SCHEDULED CASTES AND SCHEDULED TRIBES POPULATION - URBAN BLOCK WISE

Location Code	Name of town	Name of ward	Boundaries of urban block/ EB number	Total population	Scheduled Castes population	Scheduled Tribes population
1	2	3	4	5	6	7
42201000	Greater Mumbai (M Corp.) (Part)	Ward No. 2179	EB No. 409	718	-	4
42201000	Greater Mumbai (M Corp.) (Part)	Ward No. 2179	EB No. 410	760	30	-
42201000	Greater Mumbai (M Corp.) (Part)	Ward No. 2179	EB No. 411	671	35	7
42201000	Greater Mumbai (M Corp.) (Part)	Ward No. 2179	EB No. 412	552	47	7
42201000	Greater Mumbai (M Corp.) (Part)	Ward No. 2179	EB No. 413	498	73	-
42201000	Greater Mumbai (M Corp.) (Part)	Ward No. 2179	EB No. 414	397	9	-
42201000	Greater Mumbai (M Corp.) (Part)	Ward No. 2179	EB No. 415	316	43	-
42201000	Greater Mumbai (M Corp.) (Part)	Ward No. 2179	EB No. 416	386	29	-
42201000	Greater Mumbai (M Corp.) (Part)	Ward No. 2179	EB No. 417	398	14	5
42201000	Greater Mumbai (M Corp.) (Part)	Ward No. 2179	EB No. 418	675	13	-
42201000	Greater Mumbai (M Corp.) (Part)	Ward No. 2179	EB No. 419	373	-	-
42201000	Greater Mumbai (M Corp.) (Part)	Ward No. 2179	EB No. 420	329	-	-
42201000	Greater Mumbai (M Corp.) (Part)	Ward No. 2179	EB No. 421	646	31	-
42201000	Greater Mumbai (M Corp.) (Part)	Ward No. 2179	EB No. 422	550	141	-
42201000	Greater Mumbai (M Corp.) (Part)	Ward No. 2179	EB No. 423	550	55	-
42201000	Greater Mumbai (M Corp.) (Part)	Ward No. 2179	EB No. 424	551	71	-
42201000	Greater Mumbai (M Corp.) (Part)	Ward No. 2179	EB No. 425	406	45	-
42201000	Greater Mumbai (M Corp.) (Part)	Ward No. 2179	EB No. 426	551	70	7
42201000	Greater Mumbai (M Corp.) (Part)	Ward No. 2179	EB No. 427	654	127	-
42201000	Greater Mumbai (M Corp.) (Part)	Ward No. 2179	EB No. 428	634	72	9
42201000	Greater Mumbai (M Corp.) (Part)	Ward No. 2179	EB No. 429	536	52	-
42201000	Greater Mumbai (M Corp.) (Part)	Ward No. 2179	EB No. 430	545	3	-
42201000	Greater Mumbai (M Corp.) (Part)	Ward No. 2179	EB No. 431	545	17	-
42201000	Greater Mumbai (M Corp.) (Part)	Ward No. 2179	EB No. 432	594	81	-
42201000	Greater Mumbai (M Corp.) (Part)	Ward No. 2179	EB No. 433	389	45	-
42201000	Greater Mumbai (M Corp.) (Part)	Ward No. 2179	EB No. 434	501	14	-
42201000	Greater Mumbai (M Corp.) (Part)	Ward No. 2179	EB No. 435	603	366	42
42201000	Greater Mumbai (M Corp.) (Part)	Ward No. 2179	EB No. 436	617	36	-
42201000	Greater Mumbai (M Corp.) (Part)	Ward No. 2179	EB No. 437	589	147	-
42201000	Greater Mumbai (M Corp.) (Part)	Ward No. 2179	EB No. 438	556	28	-
42201000	Greater Mumbai (M Corp.) (Part)	Ward No. 2179	EB No. 439	576	30	-
42201000	Greater Mumbai (M Corp.) (Part)	Ward No. 2179	EB No. 440	632	80	-
42201000	Greater Mumbai (M Corp.) (Part)	Ward No. 2179	EB No. 441	624	60	-
42201000	Greater Mumbai (M Corp.) (Part)	Ward No. 2179	EB No. 442	777	68	10
42201000	Greater Mumbai (M Corp.) (Part)	Ward No. 2179	EB No. 443	680	55	17
42201000	Greater Mumbai (M Corp.) (Part)	Ward No. 2179	EB No. 444	633	20	-
42201000	Greater Mumbai (M Corp.) (Part)	Ward No. 2179	EB No. 445	651	16	-
42201000	Greater Mumbai (M Corp.) (Part)	Ward No. 2179	EB No. 446	585	27	10
42201000	Greater Mumbai (M Corp.) (Part)	Ward No. 2179	EB No. 447	351	22	-
42201000	Greater Mumbai (M Corp.) (Part)	Ward No. 2179	EB No. 448	712	13	-
42201000	Greater Mumbai (M Corp.) (Part)	Ward No. 2179	EB No. 449	573	97	-
42201000	Greater Mumbai (M Corp.) (Part)	Ward No. 2179	EB No. 450	566	26	-
42201000	Greater Mumbai (M Corp.) (Part)	Ward No. 2179	EB No. 451	740	194	3
42201000	Greater Mumbai (M Corp.) (Part)	Ward No. 2179	EB No. 452	687	241	1
42201000	Greater Mumbai (M Corp.) (Part)	Ward No. 2179	EB No. 453	687	368	-
42201000	Greater Mumbai (M Corp.) (Part)	Ward No. 2179	EB No. 454	622	53	-

APPENDIX TO DISTRICT PRIMARY CENSUS ABSTRACT -(Contd.)

TOTAL, SCHEDULED CASTES AND SCHEDULED TRIBES POPULATION - URBAN BLOCK WISE

Location Code	Name of town	Name of ward	Boundaries of urban block/ EB number	Total population	Scheduled Castes population	Scheduled Tribes population
1	2	3	4	5	6	7
42201000	Greater Mumbai (M Corp.) (Part)	Ward No. 2179	EB No. 455	531	149	-
42201000	Greater Mumbai (M Corp.) (Part)	Ward No. 2179	EB No. 456	541	97	-
42201000	Greater Mumbai (M Corp.) (Part)	Ward No. 2179	EB No. 457	562	-	-
42201000	Greater Mumbai (M Corp.) (Part)	Ward No. 2179	EB No. 458	574	21	-
42201000	Greater Mumbai (M Corp.) (Part)	Ward No. 2179	EB No. 459	588	-	-
42201000	Greater Mumbai (M Corp.) (Part)	Ward No. 2179	EB No. 460	527	2	-
42201000	Greater Mumbai (M Corp.) (Part)	Ward No. 2179	EB No. 461	619	17	9
42201000	Greater Mumbai (M Corp.) (Part)	Ward No. 2179	EB No. 462	550	-	4
42201000	Greater Mumbai (M Corp.) (Part)	Ward No. 2179	EB No. 463	596	-	-
42201000	Greater Mumbai (M Corp.) (Part)	Ward No. 2179	EB No. 464	552	4	-
42201000	Greater Mumbai (M Corp.) (Part)	Ward No. 2179	EB No. 465	531	-	-
42201000	Greater Mumbai (M Corp.) (Part)	Ward No. 2179	EB No. 466	720	-	-
42201000	Greater Mumbai (M Corp.) (Part)	Ward No. 2179	EB No. 467	525	-	-
42201000	Greater Mumbai (M Corp.) (Part)	Ward No. 2179	EB No. 468	516	-	-
42201000	Greater Mumbai (M Corp.) (Part)	Ward No. 2179	EB No. 469	374	4	-
42201000	Greater Mumbai (M Corp.) (Part)	Ward No. 2179	EB No. 470	503	10	-
42201000	Greater Mumbai (M Corp.) (Part)	Ward No. 2179	EB No. 471	352	12	-
42201000	Greater Mumbai (M Corp.) (Part)	Ward No. 2179	EB No. 472	510	5	-
42201000	Greater Mumbai (M Corp.) (Part)	Ward No. 2179	EB No. 473	503	4	8
42201000	Greater Mumbai (M Corp.) (Part)	Ward No. 2179	EB No. 474	485	-	-
42201000	Greater Mumbai (M Corp.) (Part)	Ward No. 2179	EB No. 475	487	3	-
42201000	Greater Mumbai (M Corp.) (Part)	Ward No. 2179	EB No. 476	542	211	-
42201000	Greater Mumbai (M Corp.) (Part)	Ward No. 2179	EB No. 477	484	438	-
42201000	Greater Mumbai (M Corp.) (Part)	Ward No. 2179	EB No. 478	495	18	10
42201000	Greater Mumbai (M Corp.) (Part)	Ward No. 2179	EB No. 479	562	37	-
42201000	Greater Mumbai (M Corp.) (Part)	Ward No. 2179	EB No. 480	558	17	-
42201000	Greater Mumbai (M Corp.) (Part)	Ward No. 2179	EB No. 481	566	48	5
42201000	Greater Mumbai (M Corp.) (Part)	Ward No. 2179	EB No. 482	575	12	-
42201000	Greater Mumbai (M Corp.) (Part)	Ward No. 2179	EB No. 483	666	72	3
42201000	Greater Mumbai (M Corp.) (Part)	Ward No. 2179	EB No. 484	671	32	-
42201000	Greater Mumbai (M Corp.) (Part)	Ward No. 2179	EB No. 485	622	136	7
42201000	Greater Mumbai (M Corp.) (Part)	Ward No. 2179	EB No. 486	649	-	-
42201000	Greater Mumbai (M Corp.) (Part)	Ward No. 2179	EB No. 487	589	30	-
42201000	Greater Mumbai (M Corp.) (Part)	Ward No. 2179	EB No. 488	637	140	24
42201000	Greater Mumbai (M Corp.) (Part)	Ward No. 2179	EB No. 489	609	51	15
42201000	Greater Mumbai (M Corp.) (Part)	Ward No. 2179	EB No. 490	643	77	2
42201000	Greater Mumbai (M Corp.) (Part)	Ward No. 2179	EB No. 491	652	37	1
42201000	Greater Mumbai (M Corp.) (Part)	Ward No. 2179	EB No. 492	618	75	-
42201000	Greater Mumbai (M Corp.) (Part)	Ward No. 2179	EB No. 493	417	20	3
42201000	Greater Mumbai (M Corp.) (Part)	Ward No. 2179	EB No. 494	653	93	-
42201000	Greater Mumbai (M Corp.) (Part)	Ward No. 2179	EB No. 495	663	12	-
42201000	Greater Mumbai (M Corp.) (Part)	Ward No. 2179	EB No. 496	634	29	-
42201000	Greater Mumbai (M Corp.) (Part)	Ward No. 2179	EB No. 497	514	25	-
42201000	Greater Mumbai (M Corp.) (Part)	Ward No. 2179	EB No. 498	590	-	-
42201000	Greater Mumbai (M Corp.) (Part)	Ward No. 2179	EB No. 499	462	25	16
42201000	Greater Mumbai (M Corp.) (Part)	Ward No. 2179	EB No. 500	140	-	-

APPENDIX TO DISTRICT PRIMARY CENSUS ABSTRACT -(Contd.)

TOTAL, SCHEDULED CASTES AND SCHEDULED TRIBES POPULATION - URBAN BLOCK WISE

Location Code	Name of town	Name of ward	Boundaries of urban block/ EB number	Total population	Scheduled Castes population	Scheduled Tribes population
1	2	3	4	5	6	7
42201000	Greater Mumbai (M Corp.) (Part)	Ward No. 2179	EB No. 501	517	14	-
42201000	Greater Mumbai (M Corp.) (Part)	Ward No. 2179	EB No. 502	592	61	-
42201000	Greater Mumbai (M Corp.) (Part)	Ward No. 2179	EB No. 503	493	2	-
42201000	Greater Mumbai (M Corp.) (Part)	Ward No. 2179	EB No. 504	459	-	11
42201000	Greater Mumbai (M Corp.) (Part)	Ward No. 2179	EB No. 505	274	-	2
42201000	Greater Mumbai (M Corp.) (Part)	Ward No. 2179	EB No. 506	216	-	-
42201000	Greater Mumbai (M Corp.) (Part)	Ward No. 2179	EB No. 507	571	-	-
42201000	Greater Mumbai (M Corp.) (Part)	Ward No. 2179	EB No. 508	652	-	-
42201000	Greater Mumbai (M Corp.) (Part)	Ward No. 2179	EB No. 509	476	22	-
42201000	Greater Mumbai (M Corp.) (Part)	Ward No. 2179	EB No. 510	551	20	-
42201000	Greater Mumbai (M Corp.) (Part)	Ward No. 2179	EB No. 511	639	178	2
42201000	Greater Mumbai (M Corp.) (Part)	Ward No. 2179	EB No. 512	589	43	-
42201000	Greater Mumbai (M Corp.) (Part)	Ward No. 2179	EB No. 513	590	142	13
42201000	Greater Mumbai (M Corp.) (Part)	Ward No. 2179	EB No. 514	468	27	14
42201000	Greater Mumbai (M Corp.) (Part)	Ward No. 2179	EB No. 515	187	15	-
42201000	Greater Mumbai (M Corp.) (Part)	Ward No. 2179	EB No. 516	540	-	-
42201000	Greater Mumbai (M Corp.) (Part)	Ward No. 2179	EB No. 517	581	-	-
42201000	Greater Mumbai (M Corp.) (Part)	Ward No. 2179	EB No. 518	538	34	-
42201000	Greater Mumbai (M Corp.) (Part)	Ward No. 2179	EB No. 519	549	-	-
42201000	Greater Mumbai (M Corp.) (Part)	Ward No. 2179	EB No. 520	504	97	-
42201000	Greater Mumbai (M Corp.) (Part)	Ward No. 2179	EB No. 521	323	42	-
42201000	Greater Mumbai (M Corp.) (Part)	Ward No. 2179	EB No. 522	570	110	-
42201000	Greater Mumbai (M Corp.) (Part)	Ward No. 2179	EB No. 523	657	14	14
42201000	Greater Mumbai (M Corp.) (Part)	Ward No. 2179	EB No. 524	609	161	-
42201000	Greater Mumbai (M Corp.) (Part)	Ward No. 2179	EB No. 525	586	124	-
42201000	Greater Mumbai (M Corp.) (Part)	Ward No. 2179	EB No. 526	669	89	-
42201000	Greater Mumbai (M Corp.) (Part)	Ward No. 2179	EB No. 527	597	36	-
42201000	Greater Mumbai (M Corp.) (Part)	Ward No. 2179	EB No. 528	468	5	-
42201000	Greater Mumbai (M Corp.) (Part)	Ward No. 2179	EB No. 529	324	-	-
42201000	Greater Mumbai (M Corp.) (Part)	Ward No. 2179	EB No. 530	560	40	-
42201000	Greater Mumbai (M Corp.) (Part)	Ward No. 2179	EB No. 531	660	216	-
42201000	Greater Mumbai (M Corp.) (Part)	Ward No. 2179	EB No. 532	651	240	-
42201000	Greater Mumbai (M Corp.) (Part)	Ward No. 2179	EB No. 533	189	39	5
42201000	Greater Mumbai (M Corp.) (Part)	Ward No. 2179	EB No. 534	563	292	-
42201000	Greater Mumbai (M Corp.) (Part)	Ward No. 2179	EB No. 535	576	-	-
42201000	Greater Mumbai (M Corp.) (Part)	Ward No. 2179	EB No. 536	663	364	-
42201000	Greater Mumbai (M Corp.) (Part)	Ward No. 2179	EB No. 537	647	478	-
42201000	Greater Mumbai (M Corp.) (Part)	Ward No. 2179	EB No. 538	800	654	-
42201000	Greater Mumbai (M Corp.) (Part)	Ward No. 2179	EB No. 539	610	452	-
42201000	Greater Mumbai (M Corp.) (Part)	Ward No. 2179	EB No. 540	390	176	-
42201000	Greater Mumbai (M Corp.) (Part)	Ward No. 2179	EB No. 541	281	-	-
42201000	Greater Mumbai (M Corp.) (Part)	Ward No. 2179	EB No. 542	579	517	-
42201000	Greater Mumbai (M Corp.) (Part)	Ward No. 2179	EB No. 543	583	499	-
42201000	Greater Mumbai (M Corp.) (Part)	Ward No. 2179	EB No. 544	645	589	-
42201000	Greater Mumbai (M Corp.) (Part)	Ward No. 2179	EB No. 545	575	502	-
42201000	Greater Mumbai (M Corp.) (Part)	Ward No. 2179	EB No. 546	639	549	-

APPENDIX TO DISTRICT PRIMARY CENSUS ABSTRACT -(Contd.)

TOTAL, SCHEDULED CASTES AND SCHEDULED TRIBES POPULATION - URBAN BLOCK WISE

Location Code	Name of town	Name of ward	Boundaries of urban block/ EB number	Total population	Scheduled Castes population	Scheduled Tribes population
1	2	3	4	5	6	7
42201000	Greater Mumbai (M Corp.) (Part)	Ward No. 2179	EB No. 547	530	492	-
42201000	Greater Mumbai (M Corp.) (Part)	Ward No. 2179	EB No. 548	585	536	-
42201000	Greater Mumbai (M Corp.) (Part)	Ward No. 2179	EB No. 549	619	572	-
42201000	Greater Mumbai (M Corp.) (Part)	Ward No. 2179	EB No. 550	524	468	-
42201000	Greater Mumbai (M Corp.) (Part)	Ward No. 2179	EB No. 551	586	558	-
42201000	Greater Mumbai (M Corp.) (Part)	Ward No. 2179	EB No. 552	642	637	-
42201000	Greater Mumbai (M Corp.) (Part)	Ward No. 2179	EB No. 553	598	540	-
42201000	Greater Mumbai (M Corp.) (Part)	Ward No. 2179	EB No. 554	686	641	-
42201000	Greater Mumbai (M Corp.) (Part)	Ward No. 2179	EB No. 555	354	343	-
42201000	Greater Mumbai (M Corp.) (Part)	Ward No. 2179	EB No. 556	675	347	-
42201000	Greater Mumbai (M Corp.) (Part)	Ward No. 2179	EB No. 557	606	518	-
42201000	Greater Mumbai (M Corp.) (Part)	Ward No. 2179	EB No. 558	553	392	-
42201000	Greater Mumbai (M Corp.) (Part)	Ward No. 2179	EB No. 559	679	638	-
42201000	Greater Mumbai (M Corp.) (Part)	Ward No. 2179	EB No. 560	699	640	-
42201000	Greater Mumbai (M Corp.) (Part)	Ward No. 2179	EB No. 561	388	314	7
42201000	Greater Mumbai (M Corp.) (Part)	Ward No. 2179	EB No. 562	573	498	-
42201000	Greater Mumbai (M Corp.) (Part)	Ward No. 2179	EB No. 563	604	530	-
42201000	Greater Mumbai (M Corp.) (Part)	Ward No. 2179	EB No. 564	658	623	4
42201000	Greater Mumbai (M Corp.) (Part)	Ward No. 2179	EB No. 565	635	166	4
42201000	Greater Mumbai (M Corp.) (Part)	Ward No. 2179	EB No. 566	800	32	-
42201000	Greater Mumbai (M Corp.) (Part)	Ward No. 2179	EB No. 567	608	-	-
42201000	Greater Mumbai (M Corp.) (Part)	Ward No. 2179	EB No. 568	549	400	-
42201000	Greater Mumbai (M Corp.) (Part)	Ward No. 2179	EB No. 569	536	450	-
42201000	Greater Mumbai (M Corp.) (Part)	Ward No. 2179	EB No. 570	253	93	-
42201000	Greater Mumbai (M Corp.) (Part)	Ward No. 2179	EB No. 571	704	533	8
42201000	Greater Mumbai (M Corp.) (Part)	Ward No. 2179	EB No. 572	718	487	-
42201000	Greater Mumbai (M Corp.) (Part)	Ward No. 2179	EB No. 573	492	359	-
42201000	Greater Mumbai (M Corp.) (Part)	Ward No. 2179	EB No. 574	519	3	-
42201000	Greater Mumbai (M Corp.) (Part)	Ward No. 2179	EB No. 575	520	24	-
42201000	Greater Mumbai (M Corp.) (Part)	Ward No. 2179	EB No. 576	537	-	-
42201000	Greater Mumbai (M Corp.) (Part)	Ward No. 2179	EB No. 577	526	25	-
42201000	Greater Mumbai (M Corp.) (Part)	Ward No. 2179	EB No. 578	569	25	-
42201000	Greater Mumbai (M Corp.) (Part)	Ward No. 2179	EB No. 579	574	88	8
42201000	Greater Mumbai (M Corp.) (Part)	Ward No. 2179	EB No. 580	554	18	1
42201000	Greater Mumbai (M Corp.) (Part)	Ward No. 2179	EB No. 581	507	17	-
42201000	Greater Mumbai (M Corp.) (Part)	Ward No. 2179	EB No. 582	574	53	-
42201000	Greater Mumbai (M Corp.) (Part)	Ward No. 2179	EB No. 583	609	25	-
42201000	Greater Mumbai (M Corp.) (Part)	Ward No. 2179	EB No. 584	642	121	-
42201000	Greater Mumbai (M Corp.) (Part)	Ward No. 2179	EB No. 585	593	144	-
42201000	Greater Mumbai (M Corp.) (Part)	Ward No. 2179	EB No. 586	624	378	-
42201000	Greater Mumbai (M Corp.) (Part)	Ward No. 2179	EB No. 587	517	26	-
42201000	Greater Mumbai (M Corp.) (Part)	Ward No. 2179	EB No. 588	389	161	-
42201000	Greater Mumbai (M Corp.) (Part)	Ward No. 2179	EB No. 589	285	24	-
42201000	Greater Mumbai (M Corp.) (Part)	Ward No. 2179	EB No. 590	733	41	-
42201000	Greater Mumbai (M Corp.) (Part)	Ward No. 2179	EB No. 591	551	195	-
42201000	Greater Mumbai (M Corp.) (Part)	Ward No. 2179	EB No. 592	485	196	-

APPENDIX TO DISTRICT PRIMARY CENSUS ABSTRACT -(Contd.)

TOTAL, SCHEDULED CASTES AND SCHEDULED TRIBES POPULATION - URBAN BLOCK WISE

Location Code	Name of town	Name of ward	Boundaries of urban block/ EB number	Total population	Scheduled Castes population	Scheduled Tribes population
1	2	3	4	5	6	7
42201000	Greater Mumbai (M Corp.) (Part)	Ward No. 2179	EB No. 593	655	183	-
42201000	Greater Mumbai (M Corp.) (Part)	Ward No. 2179	EB No. 594	489	67	-
42201000	Greater Mumbai (M Corp.) (Part)	Ward No. 2179	EB No. 595	395	88	-
42201000	Greater Mumbai (M Corp.) (Part)	Ward No. 2179	EB No. 596	334	89	-
42201000	Greater Mumbai (M Corp.) (Part)	Ward No. 2179	EB No. 597	541	103	-
42201000	Greater Mumbai (M Corp.) (Part)	Ward No. 2179	EB No. 598	561	185	2
42201000	Greater Mumbai (M Corp.) (Part)	Ward No. 2179	EB No. 599	637	172	9
42201000	Greater Mumbai (M Corp.) (Part)	Ward No. 2179	EB No. 600	577	112	-
42201000	Greater Mumbai (M Corp.) (Part)	Ward No. 2179	EB No. 601	519	50	-
42201000	Greater Mumbai (M Corp.) (Part)	Ward No. 2179	EB No. 602	735	117	-
42201000	Greater Mumbai (M Corp.) (Part)	Ward No. 2179	EB No. 603	476	40	-
42201000	Greater Mumbai (M Corp.) (Part)	Ward No. 2179	EB No. 604	763	83	11
42201000	Greater Mumbai (M Corp.) (Part)	Ward No. 2179	EB No. 605	627	135	24
42201000	Greater Mumbai (M Corp.) (Part)	Ward No. 2179	EB No. 606	428	198	-
42201000	Greater Mumbai (M Corp.) (Part)	Ward No. 2179	EB No. 607	661	201	29
42201000	Greater Mumbai (M Corp.) (Part)	Ward No. 2179	EB No. 608	697	382	14
42201000	Greater Mumbai (M Corp.) (Part)	Ward No. 2179	EB No. 609	732	187	-
42201000	Greater Mumbai (M Corp.) (Part)	Ward No. 2179	EB No. 610	546	334	11
42201000	Greater Mumbai (M Corp.) (Part)	Ward No. 2179	EB No. 611	499	247	-
42201000	Greater Mumbai (M Corp.) (Part)	Ward No. 2179	EB No. 612	730	392	-
42201000	Greater Mumbai (M Corp.) (Part)	Ward No. 2179	EB No. 613	497	306	-
42201000	Greater Mumbai (M Corp.) (Part)	Ward No. 2179	EB No. 614	527	266	1
42201000	Greater Mumbai (M Corp.) (Part)	Ward No. 2179	EB No. 615	618	174	-
42201000	Greater Mumbai (M Corp.) (Part)	Ward No. 2179	EB No. 616	611	-	-
42201000	Greater Mumbai (M Corp.) (Part)	Ward No. 2179	EB No. 617	621	88	-
42201000	Greater Mumbai (M Corp.) (Part)	Ward No. 2179	EB No. 691	433	88	-
42201000	Greater Mumbai (M Corp.) (Part)	Ward No. 2179	EB No. 692	682	265	-
42201000	Greater Mumbai (M Corp.) (Part)	Ward No. 2179	EB No. 693	431	88	-
42201000	Greater Mumbai (M Corp.) (Part)	Ward No. 2179	EB No. 694	196	9	-
42201000	Greater Mumbai (M Corp.) (Part)	Ward No. 2180	EB No. 1058	373	-	-
42201000	Greater Mumbai (M Corp.) (Part)	Ward No. 2180	EB No. 1059	593	-	-
42201000	Greater Mumbai (M Corp.) (Part)	Ward No. 2180	EB No. 1060	555	3	-
42201000	Greater Mumbai (M Corp.) (Part)	Ward No. 2180	EB No. 1061	656	-	14
42201000	Greater Mumbai (M Corp.) (Part)	Ward No. 2180	EB No. 1062	569	28	10
42201000	Greater Mumbai (M Corp.) (Part)	Ward No. 2180	EB No. 1063	491	-	-
42201000	Greater Mumbai (M Corp.) (Part)	Ward No. 2180	EB No. 1064	423	-	-
42201000	Greater Mumbai (M Corp.) (Part)	Ward No. 2180	EB No. 1065	468	-	17
42201000	Greater Mumbai (M Corp.) (Part)	Ward No. 2180	EB No. 1066	598	8	12
42201000	Greater Mumbai (M Corp.) (Part)	Ward No. 2180	EB No. 1067	598	10	63
42201000	Greater Mumbai (M Corp.) (Part)	Ward No. 2180	EB No. 1068	469	-	61
42201000	Greater Mumbai (M Corp.) (Part)	Ward No. 2180	EB No. 1069	606	-	160
42201000	Greater Mumbai (M Corp.) (Part)	Ward No. 2180	EB No. 1070	475	-	16
42201000	Greater Mumbai (M Corp.) (Part)	Ward No. 2180	EB No. 1071	468	21	63
42201000	Greater Mumbai (M Corp.) (Part)	Ward No. 2180	EB No. 1072	528	-	-
42201000	Greater Mumbai (M Corp.) (Part)	Ward No. 2180	EB No. 1073	574	-	10
42201000	Greater Mumbai (M Corp.) (Part)	Ward No. 2180	EB No. 1074	443	11	-

APPENDIX TO DISTRICT PRIMARY CENSUS ABSTRACT -(Contd.)

TOTAL, SCHEDULED CASTES AND SCHEDULED TRIBES POPULATION - URBAN BLOCK WISE

Location Code	Name of town	Name of ward	Boundaries of urban block/ EB number	Total population	Scheduled Castes population	Scheduled Tribes population
1	2	3	4	5	6	7
42201000	Greater Mumbai (M Corp.) (Part)	Ward No. 2180	EB No. 1075	569	-	-
42201000	Greater Mumbai (M Corp.) (Part)	Ward No. 2180	EB No. 1076	497	-	-
42201000	Greater Mumbai (M Corp.) (Part)	Ward No. 2180	EB No. 1077	515	96	20
42201000	Greater Mumbai (M Corp.) (Part)	Ward No. 2180	EB No. 1078	467	157	-
42201000	Greater Mumbai (M Corp.) (Part)	Ward No. 2180	EB No. 1079	641	60	8
42201000	Greater Mumbai (M Corp.) (Part)	Ward No. 2180	EB No. 1080	576	-	-
42201000	Greater Mumbai (M Corp.) (Part)	Ward No. 2180	EB No. 1081	626	5	6
42201000	Greater Mumbai (M Corp.) (Part)	Ward No. 2180	EB No. 1082	577	9	8
42201000	Greater Mumbai (M Corp.) (Part)	Ward No. 2180	EB No. 1083	606	9	14
42201000	Greater Mumbai (M Corp.) (Part)	Ward No. 2180	EB No. 1084	339	20	5
42201000	Greater Mumbai (M Corp.) (Part)	Ward No. 2180	EB No. 1085	462	15	6
42201000	Greater Mumbai (M Corp.) (Part)	Ward No. 2180	EB No. 1086	417	35	35
42201000	Greater Mumbai (M Corp.) (Part)	Ward No. 2180	EB No. 1087	506	36	10
42201000	Greater Mumbai (M Corp.) (Part)	Ward No. 2180	EB No. 1088	527	13	2
42201000	Greater Mumbai (M Corp.) (Part)	Ward No. 2180	EB No. 1089	545	3	-
42201000	Greater Mumbai (M Corp.) (Part)	Ward No. 2180	EB No. 1090	518	-	-
42201000	Greater Mumbai (M Corp.) (Part)	Ward No. 2180	EB No. 1091	497	-	-
42201000	Greater Mumbai (M Corp.) (Part)	Ward No. 2180	EB No. 1092	574	121	-
42201000	Greater Mumbai (M Corp.) (Part)	Ward No. 2180	EB No. 1093	350	-	-
42201000	Greater Mumbai (M Corp.) (Part)	Ward No. 2180	EB No. 1094	545	97	-
42201000	Greater Mumbai (M Corp.) (Part)	Ward No. 2180	EB No. 1095	529	94	-
42201000	Greater Mumbai (M Corp.) (Part)	Ward No. 2180	EB No. 1096	505	85	-
42201000	Greater Mumbai (M Corp.) (Part)	Ward No. 2180	EB No. 1097	501	57	27
42201000	Greater Mumbai (M Corp.) (Part)	Ward No. 2180	EB No. 1098	468	11	34
42201000	Greater Mumbai (M Corp.) (Part)	Ward No. 2180	EB No. 1099	477	11	7
42201000	Greater Mumbai (M Corp.) (Part)	Ward No. 2180	EB No. 1100	551	94	26
42201000	Greater Mumbai (M Corp.) (Part)	Ward No. 2180	EB No. 1101	284	52	-
42201000	Greater Mumbai (M Corp.) (Part)	Ward No. 2180	EB No. 1102	483	-	6
42201000	Greater Mumbai (M Corp.) (Part)	Ward No. 2180	EB No. 1103	553	88	10
42201000	Greater Mumbai (M Corp.) (Part)	Ward No. 2180	EB No. 1104	487	29	27
42201000	Greater Mumbai (M Corp.) (Part)	Ward No. 2180	EB No. 1105	566	-	-
42201000	Greater Mumbai (M Corp.) (Part)	Ward No. 2180	EB No. 1106	597	-	-
42201000	Greater Mumbai (M Corp.) (Part)	Ward No. 2180	EB No. 1107	620	27	-
42201000	Greater Mumbai (M Corp.) (Part)	Ward No. 2180	EB No. 1108	511	49	-
42201000	Greater Mumbai (M Corp.) (Part)	Ward No. 2180	EB No. 1109	569	16	-
42201000	Greater Mumbai (M Corp.) (Part)	Ward No. 2180	EB No. 1110	473	38	-
42201000	Greater Mumbai (M Corp.) (Part)	Ward No. 2180	EB No. 1111	518	39	-
42201000	Greater Mumbai (M Corp.) (Part)	Ward No. 2180	EB No. 1112	571	8	-
42201000	Greater Mumbai (M Corp.) (Part)	Ward No. 2180	EB No. 1113	492	21	-
42201000	Greater Mumbai (M Corp.) (Part)	Ward No. 2180	EB No. 1114	528	-	-
42201000	Greater Mumbai (M Corp.) (Part)	Ward No. 2180	EB No. 1115	562	19	10
42201000	Greater Mumbai (M Corp.) (Part)	Ward No. 2180	EB No. 1116	421	31	1
42201000	Greater Mumbai (M Corp.) (Part)	Ward No. 2180	EB No. 1117	437	5	-
42201000	Greater Mumbai (M Corp.) (Part)	Ward No. 2180	EB No. 1118	555	30	-
42201000	Greater Mumbai (M Corp.) (Part)	Ward No. 2180	EB No. 1119	473	4	-
42201000	Greater Mumbai (M Corp.) (Part)	Ward No. 2180	EB No. 1120	538	115	-

APPENDIX TO DISTRICT PRIMARY CENSUS ABSTRACT -(Contd.)

TOTAL, SCHEDULED CASTES AND SCHEDULED TRIBES POPULATION - URBAN BLOCK WISE

Location Code	Name of town	Name of ward	Boundaries of urban block/ EB number	Total population	Scheduled Castes population	Scheduled Tribes population
1	2	3	4	5	6	7
42201000	Greater Mumbai (M Corp.) (Part)	Ward No. 2180	EB No. 1121	491	122	-
42201000	Greater Mumbai (M Corp.) (Part)	Ward No. 2180	EB No. 1122	569	16	-
42201000	Greater Mumbai (M Corp.) (Part)	Ward No. 2180	EB No. 1123	538	9	-
42201000	Greater Mumbai (M Corp.) (Part)	Ward No. 2180	EB No. 1124	744	327	13
42201000	Greater Mumbai (M Corp.) (Part)	Ward No. 2180	EB No. 1125	567	371	3
42201000	Greater Mumbai (M Corp.) (Part)	Ward No. 2180	EB No. 1126	458	105	75
42201000	Greater Mumbai (M Corp.) (Part)	Ward No. 2180	EB No. 1127	385	15	-
42201000	Greater Mumbai (M Corp.) (Part)	Ward No. 2180	EB No. 1128	507	102	-
42201000	Greater Mumbai (M Corp.) (Part)	Ward No. 2180	EB No. 1129	583	5	-
42201000	Greater Mumbai (M Corp.) (Part)	Ward No. 2180	EB No. 1130	639	29	-
42201000	Greater Mumbai (M Corp.) (Part)	Ward No. 2180	EB No. 1131	387	-	-
42201000	Greater Mumbai (M Corp.) (Part)	Ward No. 2180	EB No. 1132	456	5	-
42201000	Greater Mumbai (M Corp.) (Part)	Ward No. 2180	EB No. 1133	388	-	-
42201000	Greater Mumbai (M Corp.) (Part)	Ward No. 2180	EB No. 1134	480	-	-
42201000	Greater Mumbai (M Corp.) (Part)	Ward No. 2180	EB No. 1135	434	-	-
42201000	Greater Mumbai (M Corp.) (Part)	Ward No. 2180	EB No. 1136	505	-	-
42201000	Greater Mumbai (M Corp.) (Part)	Ward No. 2180	EB No. 1137	516	31	-
42201000	Greater Mumbai (M Corp.) (Part)	Ward No. 2180	EB No. 1138	547	191	-
42201000	Greater Mumbai (M Corp.) (Part)	Ward No. 2180	EB No. 1139	550	-	-
42201000	Greater Mumbai (M Corp.) (Part)	Ward No. 2180	EB No. 1140	481	9	-
42201000	Greater Mumbai (M Corp.) (Part)	Ward No. 2180	EB No. 1141	468	-	-
42201000	Greater Mumbai (M Corp.) (Part)	Ward No. 2180	EB No. 1142	556	81	-
42201000	Greater Mumbai (M Corp.) (Part)	Ward No. 2180	EB No. 1143	636	147	20
42201000	Greater Mumbai (M Corp.) (Part)	Ward No. 2180	EB No. 1144	604	12	-
42201000	Greater Mumbai (M Corp.) (Part)	Ward No. 2180	EB No. 1145	646	113	-
42201000	Greater Mumbai (M Corp.) (Part)	Ward No. 2180	EB No. 1146	628	62	9
42201000	Greater Mumbai (M Corp.) (Part)	Ward No. 2180	EB No. 1147	545	17	-
42201000	Greater Mumbai (M Corp.) (Part)	Ward No. 2180	EB No. 1148	631	-	43
42201000	Greater Mumbai (M Corp.) (Part)	Ward No. 2180	EB No. 1149	477	-	-
42201000	Greater Mumbai (M Corp.) (Part)	Ward No. 2180	EB No. 1150	556	6	-
42201000	Greater Mumbai (M Corp.) (Part)	Ward No. 2180	EB No. 1151	652	4	-
42201000	Greater Mumbai (M Corp.) (Part)	Ward No. 2180	EB No. 1152	539	-	-
42201000	Greater Mumbai (M Corp.) (Part)	Ward No. 2180	EB No. 1153	503	3	-
42201000	Greater Mumbai (M Corp.) (Part)	Ward No. 2180	EB No. 1154	431	12	-
42201000	Greater Mumbai (M Corp.) (Part)	Ward No. 2180	EB No. 1155	519	116	-
42201000	Greater Mumbai (M Corp.) (Part)	Ward No. 2180	EB No. 1156	546	240	9
42201000	Greater Mumbai (M Corp.) (Part)	Ward No. 2180	EB No. 1157	634	137	8
42201000	Greater Mumbai (M Corp.) (Part)	Ward No. 2180	EB No. 1158	569	86	12
42201000	Greater Mumbai (M Corp.) (Part)	Ward No. 2180	EB No. 1159	528	62	-
42201000	Greater Mumbai (M Corp.) (Part)	Ward No. 2180	EB No. 1160	551	8	-
42201000	Greater Mumbai (M Corp.) (Part)	Ward No. 2180	EB No. 1161	562	29	12
42201000	Greater Mumbai (M Corp.) (Part)	Ward No. 2180	EB No. 1162	502	10	-
42201000	Greater Mumbai (M Corp.) (Part)	Ward No. 2180	EB No. 1163	452	-	-
42201000	Greater Mumbai (M Corp.) (Part)	Ward No. 2180	EB No. 1164	270	19	-
42201000	Greater Mumbai (M Corp.) (Part)	Ward No. 2180	EB No. 1165	534	29	10
42201000	Greater Mumbai (M Corp.) (Part)	Ward No. 2180	EB No. 1166	536	11	-

APPENDIX TO DISTRICT PRIMARY CENSUS ABSTRACT -(Contd.)

TOTAL, SCHEDULED CASTES AND SCHEDULED TRIBES POPULATION - URBAN BLOCK WISE

Location Code	Name of town	Name of ward	Boundaries of urban block/ EB number	Total population	Scheduled Castes population	Scheduled Tribes population
1	2	3	4	5	6	7
42201000	Greater Mumbai (M Corp.) (Part)	Ward No. 2180	EB No. 1167	558	4	-
42201000	Greater Mumbai (M Corp.) (Part)	Ward No. 2180	EB No. 1168	488	28	-
42201000	Greater Mumbai (M Corp.) (Part)	Ward No. 2180	EB No. 1169	547	10	-
42201000	Greater Mumbai (M Corp.) (Part)	Ward No. 2180	EB No. 1170	533	9	-
42201000	Greater Mumbai (M Corp.) (Part)	Ward No. 2180	EB No. 1171	530	8	4
42201000	Greater Mumbai (M Corp.) (Part)	Ward No. 2180	EB No. 1172	695	9	-
42201000	Greater Mumbai (M Corp.) (Part)	Ward No. 2180	EB No. 1173	599	-	-
42201000	Greater Mumbai (M Corp.) (Part)	Ward No. 2180	EB No. 1174	488	46	-
42201000	Greater Mumbai (M Corp.) (Part)	Ward No. 2180	EB No. 1175	616	54	-
42201000	Greater Mumbai (M Corp.) (Part)	Ward No. 2180	EB No. 1176	615	5	-
42201000	Greater Mumbai (M Corp.) (Part)	Ward No. 2180	EB No. 1177	588	-	16
42201000	Greater Mumbai (M Corp.) (Part)	Ward No. 2180	EB No. 1178	702	74	4
42201000	Greater Mumbai (M Corp.) (Part)	Ward No. 2180	EB No. 1179	555	114	-
42201000	Greater Mumbai (M Corp.) (Part)	Ward No. 2180	EB No. 1180	543	130	9
42201000	Greater Mumbai (M Corp.) (Part)	Ward No. 2180	EB No. 1181	511	43	11
42201000	Greater Mumbai (M Corp.) (Part)	Ward No. 2180	EB No. 1182	545	-	-
42201000	Greater Mumbai (M Corp.) (Part)	Ward No. 2180	EB No. 1183	541	19	-
42201000	Greater Mumbai (M Corp.) (Part)	Ward No. 2180	EB No. 1184	620	24	25
42201000	Greater Mumbai (M Corp.) (Part)	Ward No. 2180	EB No. 1185	574	20	-
42201000	Greater Mumbai (M Corp.) (Part)	Ward No. 2180	EB No. 1186	303	6	-
42201000	Greater Mumbai (M Corp.) (Part)	Ward No. 2180	EB No. 1187	594	91	4
42201000	Greater Mumbai (M Corp.) (Part)	Ward No. 2180	EB No. 1188	593	36	-
42201000	Greater Mumbai (M Corp.) (Part)	Ward No. 2180	EB No. 1189	137	-	-
42201000	Greater Mumbai (M Corp.) (Part)	Ward No. 2180	EB No. 1232	448	9	-
42201000	Greater Mumbai (M Corp.) (Part)	Ward No. 2180	EB No. 1233	369	-	-
42201000	Greater Mumbai (M Corp.) (Part)	Ward No. 2180	EB No. 3301	280	-	-
42201000	Greater Mumbai (M Corp.) (Part)	Ward No. 2281	EB No. 1	664	1	5
42201000	Greater Mumbai (M Corp.) (Part)	Ward No. 2281	EB No. 2	647	24	5
42201000	Greater Mumbai (M Corp.) (Part)	Ward No. 2281	EB No. 3	677	-	52
42201000	Greater Mumbai (M Corp.) (Part)	Ward No. 2281	EB No. 4	616	-	30
42201000	Greater Mumbai (M Corp.) (Part)	Ward No. 2281	EB No. 5	671	69	9
42201000	Greater Mumbai (M Corp.) (Part)	Ward No. 2281	EB No. 6	607	4	18
42201000	Greater Mumbai (M Corp.) (Part)	Ward No. 2281	EB No. 7	532	60	-
42201000	Greater Mumbai (M Corp.) (Part)	Ward No. 2281	EB No. 8	407	102	6
42201000	Greater Mumbai (M Corp.) (Part)	Ward No. 2281	EB No. 9	739	42	-
42201000	Greater Mumbai (M Corp.) (Part)	Ward No. 2281	EB No. 10	700	-	7
42201000	Greater Mumbai (M Corp.) (Part)	Ward No. 2281	EB No. 11	664	11	56
42201000	Greater Mumbai (M Corp.) (Part)	Ward No. 2281	EB No. 12	705	93	7
42201000	Greater Mumbai (M Corp.) (Part)	Ward No. 2281	EB No. 13	709	22	14
42201000	Greater Mumbai (M Corp.) (Part)	Ward No. 2281	EB No. 14	643	-	-
42201000	Greater Mumbai (M Corp.) (Part)	Ward No. 2281	EB No. 15	569	-	-
42201000	Greater Mumbai (M Corp.) (Part)	Ward No. 2281	EB No. 16	453	6	-
42201000	Greater Mumbai (M Corp.) (Part)	Ward No. 2281	EB No. 17	491	9	-
42201000	Greater Mumbai (M Corp.) (Part)	Ward No. 2281	EB No. 18	669	7	3
42201000	Greater Mumbai (M Corp.) (Part)	Ward No. 2281	EB No. 19	636	12	-

APPENDIX TO DISTRICT PRIMARY CENSUS ABSTRACT -(Contd.)

TOTAL, SCHEDULED CASTES AND SCHEDULED TRIBES POPULATION - URBAN BLOCK WISE

Location Code	Name of town	Name of ward	Boundaries of urban block/ EB number	Total population	Scheduled Castes population	Scheduled Tribes population
1	2	3	4	5	6	7
42201000	Greater Mumbai (M Corp.) (Part)	Ward No. 2281	EB No. 20	570	-	-
42201000	Greater Mumbai (M Corp.) (Part)	Ward No. 2281	EB No. 21	694	22	-
42201000	Greater Mumbai (M Corp.) (Part)	Ward No. 2281	EB No. 22	514	100	10
42201000	Greater Mumbai (M Corp.) (Part)	Ward No. 2281	EB No. 23	705	66	35
42201000	Greater Mumbai (M Corp.) (Part)	Ward No. 2281	EB No. 24	630	4	-
42201000	Greater Mumbai (M Corp.) (Part)	Ward No. 2281	EB No. 25	579	39	-
42201000	Greater Mumbai (M Corp.) (Part)	Ward No. 2281	EB No. 26	638	44	-
42201000	Greater Mumbai (M Corp.) (Part)	Ward No. 2281	EB No. 27	602	40	6
42201000	Greater Mumbai (M Corp.) (Part)	Ward No. 2281	EB No. 28	683	34	18
42201000	Greater Mumbai (M Corp.) (Part)	Ward No. 2281	EB No. 29	652	121	-
42201000	Greater Mumbai (M Corp.) (Part)	Ward No. 2281	EB No. 30	591	154	4
42201000	Greater Mumbai (M Corp.) (Part)	Ward No. 2281	EB No. 31	698	186	17
42201000	Greater Mumbai (M Corp.) (Part)	Ward No. 2281	EB No. 32	698	36	-
42201000	Greater Mumbai (M Corp.) (Part)	Ward No. 2281	EB No. 33	750	3	-
42201000	Greater Mumbai (M Corp.) (Part)	Ward No. 2281	EB No. 34	715	13	9
42201000	Greater Mumbai (M Corp.) (Part)	Ward No. 2281	EB No. 35	638	5	-
42201000	Greater Mumbai (M Corp.) (Part)	Ward No. 2281	EB No. 36	649	-	-
42201000	Greater Mumbai (M Corp.) (Part)	Ward No. 2281	EB No. 37	648	141	-
42201000	Greater Mumbai (M Corp.) (Part)	Ward No. 2281	EB No. 38	505	161	-
42201000	Greater Mumbai (M Corp.) (Part)	Ward No. 2281	EB No. 39	656	431	5
42201000	Greater Mumbai (M Corp.) (Part)	Ward No. 2281	EB No. 40	660	250	19
42201000	Greater Mumbai (M Corp.) (Part)	Ward No. 2281	EB No. 41	645	17	-
42201000	Greater Mumbai (M Corp.) (Part)	Ward No. 2281	EB No. 42	539	45	-
42201000	Greater Mumbai (M Corp.) (Part)	Ward No. 2281	EB No. 43	643	165	-
42201000	Greater Mumbai (M Corp.) (Part)	Ward No. 2281	EB No. 44	686	186	-
42201000	Greater Mumbai (M Corp.) (Part)	Ward No. 2281	EB No. 45	608	39	-
42201000	Greater Mumbai (M Corp.) (Part)	Ward No. 2281	EB No. 46	629	205	-
42201000	Greater Mumbai (M Corp.) (Part)	Ward No. 2281	EB No. 47	639	238	4
42201000	Greater Mumbai (M Corp.) (Part)	Ward No. 2281	EB No. 48	740	46	-
42201000	Greater Mumbai (M Corp.) (Part)	Ward No. 2281	EB No. 49	623	7	-
42201000	Greater Mumbai (M Corp.) (Part)	Ward No. 2281	EB No. 50	659	26	-
42201000	Greater Mumbai (M Corp.) (Part)	Ward No. 2281	EB No. 51	805	72	1
42201000	Greater Mumbai (M Corp.) (Part)	Ward No. 2281	EB No. 52	672	64	-
42201000	Greater Mumbai (M Corp.) (Part)	Ward No. 2281	EB No. 53	575	-	-
42201000	Greater Mumbai (M Corp.) (Part)	Ward No. 2281	EB No. 54	691	6	-
42201000	Greater Mumbai (M Corp.) (Part)	Ward No. 2281	EB No. 55	626	-	-
42201000	Greater Mumbai (M Corp.) (Part)	Ward No. 2281	EB No. 56	738	33	-
42201000	Greater Mumbai (M Corp.) (Part)	Ward No. 2281	EB No. 57	669	227	-
42201000	Greater Mumbai (M Corp.) (Part)	Ward No. 2281	EB No. 58	654	307	-
42201000	Greater Mumbai (M Corp.) (Part)	Ward No. 2281	EB No. 59	725	54	4
42201000	Greater Mumbai (M Corp.) (Part)	Ward No. 2281	EB No. 60	695	13	-
42201000	Greater Mumbai (M Corp.) (Part)	Ward No. 2281	EB No. 61	645	11	-
42201000	Greater Mumbai (M Corp.) (Part)	Ward No. 2281	EB No. 62	550	-	-
42201000	Greater Mumbai (M Corp.) (Part)	Ward No. 2281	EB No. 63	521	-	-
42201000	Greater Mumbai (M Corp.) (Part)	Ward No. 2281	EB No. 64	715	-	-
42201000	Greater Mumbai (M Corp.) (Part)	Ward No. 2281	EB No. 65	953	8	3

APPENDIX TO DISTRICT PRIMARY CENSUS ABSTRACT -(Contd.)

TOTAL, SCHEDULED CASTES AND SCHEDULED TRIBES POPULATION - URBAN BLOCK WISE

Location Code	Name of town	Name of ward	Boundaries of urban block/ EB number	Total population	Scheduled Castes population	Scheduled Tribes population
1	2	3	4	5	6	7
42201000	Greater Mumbai (M Corp.) (Part)	Ward No. 2281	EB No. 66	449	39	-
42201000	Greater Mumbai (M Corp.) (Part)	Ward No. 2281	EB No. 67	676	-	-
42201000	Greater Mumbai (M Corp.) (Part)	Ward No. 2281	EB No. 68	615	4	4
42201000	Greater Mumbai (M Corp.) (Part)	Ward No. 2281	EB No. 69	685	-	30
42201000	Greater Mumbai (M Corp.) (Part)	Ward No. 2281	EB No. 70	632	-	-
42201000	Greater Mumbai (M Corp.) (Part)	Ward No. 2281	EB No. 71	632	-	-
42201000	Greater Mumbai (M Corp.) (Part)	Ward No. 2281	EB No. 72	617	-	-
42201000	Greater Mumbai (M Corp.) (Part)	Ward No. 2281	EB No. 73	625	1	-
42201000	Greater Mumbai (M Corp.) (Part)	Ward No. 2281	EB No. 74	598	-	-
42201000	Greater Mumbai (M Corp.) (Part)	Ward No. 2281	EB No. 75	744	-	-
42201000	Greater Mumbai (M Corp.) (Part)	Ward No. 2281	EB No. 76	548	1	-
42201000	Greater Mumbai (M Corp.) (Part)	Ward No. 2281	EB No. 77	505	84	19
42201000	Greater Mumbai (M Corp.) (Part)	Ward No. 2281	EB No. 78	682	11	12
42201000	Greater Mumbai (M Corp.) (Part)	Ward No. 2281	EB No. 79	622	-	-
42201000	Greater Mumbai (M Corp.) (Part)	Ward No. 2281	EB No. 80	597	1	-
42201000	Greater Mumbai (M Corp.) (Part)	Ward No. 2281	EB No. 81	551	3	-
42201000	Greater Mumbai (M Corp.) (Part)	Ward No. 2281	EB No. 82	640	-	-
42201000	Greater Mumbai (M Corp.) (Part)	Ward No. 2281	EB No. 83	609	3	-
42201000	Greater Mumbai (M Corp.) (Part)	Ward No. 2281	EB No. 84	541	-	-
42201000	Greater Mumbai (M Corp.) (Part)	Ward No. 2281	EB No. 85	768	356	-
42201000	Greater Mumbai (M Corp.) (Part)	Ward No. 2281	EB No. 86	527	100	-
42201000	Greater Mumbai (M Corp.) (Part)	Ward No. 2281	EB No. 87	654	101	-
42201000	Greater Mumbai (M Corp.) (Part)	Ward No. 2281	EB No. 88	623	229	-
42201000	Greater Mumbai (M Corp.) (Part)	Ward No. 2281	EB No. 89	591	16	-
42201000	Greater Mumbai (M Corp.) (Part)	Ward No. 2281	EB No. 90	545	238	-
42201000	Greater Mumbai (M Corp.) (Part)	Ward No. 2281	EB No. 91	624	135	7
42201000	Greater Mumbai (M Corp.) (Part)	Ward No. 2281	EB No. 92	539	-	-
42201000	Greater Mumbai (M Corp.) (Part)	Ward No. 2281	EB No. 93	808	73	11
42201000	Greater Mumbai (M Corp.) (Part)	Ward No. 2281	EB No. 94	589	22	7
42201000	Greater Mumbai (M Corp.) (Part)	Ward No. 2281	EB No. 95	658	16	-
42201000	Greater Mumbai (M Corp.) (Part)	Ward No. 2281	EB No. 96	545	29	-
42201000	Greater Mumbai (M Corp.) (Part)	Ward No. 2281	EB No. 97	658	-	-
42201000	Greater Mumbai (M Corp.) (Part)	Ward No. 2281	EB No. 98	671	-	-
42201000	Greater Mumbai (M Corp.) (Part)	Ward No. 2281	EB No. 99	693	145	51
42201000	Greater Mumbai (M Corp.) (Part)	Ward No. 2281	EB No. 100	237	35	-
42201000	Greater Mumbai (M Corp.) (Part)	Ward No. 2281	EB No. 101	619	-	-
42201000	Greater Mumbai (M Corp.) (Part)	Ward No. 2281	EB No. 102	705	2	-
42201000	Greater Mumbai (M Corp.) (Part)	Ward No. 2281	EB No. 103	711	-	-
42201000	Greater Mumbai (M Corp.) (Part)	Ward No. 2281	EB No. 104	556	-	-
42201000	Greater Mumbai (M Corp.) (Part)	Ward No. 2281	EB No. 105	619	-	-
42201000	Greater Mumbai (M Corp.) (Part)	Ward No. 2281	EB No. 106	659	1	-
42201000	Greater Mumbai (M Corp.) (Part)	Ward No. 2281	EB No. 107	634	-	-
42201000	Greater Mumbai (M Corp.) (Part)	Ward No. 2281	EB No. 108	697	-	-
42201000	Greater Mumbai (M Corp.) (Part)	Ward No. 2281	EB No. 109	673	-	-
42201000	Greater Mumbai (M Corp.) (Part)	Ward No. 2281	EB No. 110	683	-	31
42201000	Greater Mumbai (M Corp.) (Part)	Ward No. 2281	EB No. 111	623	-	-

APPENDIX TO DISTRICT PRIMARY CENSUS ABSTRACT - (Contd.)

TOTAL, SCHEDULED CASTES AND SCHEDULED TRIBES POPULATION - URBAN BLOCK WISE

Location Code	Name of town	Name of ward	Boundaries of urban block/ EB number	Total population	Scheduled Castes population	Scheduled Tribes population
1	2	3	4	5	6	7
42201000	Greater Mumbai (M Corp.) (Part)	Ward No. 2281	EB No. 112	728	-	-
42201000	Greater Mumbai (M Corp.) (Part)	Ward No. 2281	EB No. 113	530	-	-
42201000	Greater Mumbai (M Corp.) (Part)	Ward No. 2281	EB No. 114	663	-	-
42201000	Greater Mumbai (M Corp.) (Part)	Ward No. 2281	EB No. 115	616	-	-
42201000	Greater Mumbai (M Corp.) (Part)	Ward No. 2281	EB No. 116	680	1	-
42201000	Greater Mumbai (M Corp.) (Part)	Ward No. 2281	EB No. 117	674	9	3
42201000	Greater Mumbai (M Corp.) (Part)	Ward No. 2281	EB No. 118	699	-	5
42201000	Greater Mumbai (M Corp.) (Part)	Ward No. 2281	EB No. 119	661	-	-
42201000	Greater Mumbai (M Corp.) (Part)	Ward No. 2281	EB No. 120	736	-	-
42201000	Greater Mumbai (M Corp.) (Part)	Ward No. 2281	EB No. 121	618	-	-
42201000	Greater Mumbai (M Corp.) (Part)	Ward No. 2281	EB No. 122	615	-	-
42201000	Greater Mumbai (M Corp.) (Part)	Ward No. 2281	EB No. 123	439	-	-
42201000	Greater Mumbai (M Corp.) (Part)	Ward No. 2281	EB No. 124	570	15	14
42201000	Greater Mumbai (M Corp.) (Part)	Ward No. 2281	EB No. 125	614	10	-
42201000	Greater Mumbai (M Corp.) (Part)	Ward No. 2281	EB No. 126	663	-	3
42201000	Greater Mumbai (M Corp.) (Part)	Ward No. 2281	EB No. 127	644	-	-
42201000	Greater Mumbai (M Corp.) (Part)	Ward No. 2281	EB No. 128	663	4	-
42201000	Greater Mumbai (M Corp.) (Part)	Ward No. 2281	EB No. 129	560	3	10
42201000	Greater Mumbai (M Corp.) (Part)	Ward No. 2281	EB No. 130	583	44	-
42201000	Greater Mumbai (M Corp.) (Part)	Ward No. 2281	EB No. 131	679	30	34
42201000	Greater Mumbai (M Corp.) (Part)	Ward No. 2281	EB No. 132	978	14	6
42201000	Greater Mumbai (M Corp.) (Part)	Ward No. 2281	EB No. 133	651	17	13
42201000	Greater Mumbai (M Corp.) (Part)	Ward No. 2281	EB No. 134	664	34	-
42201000	Greater Mumbai (M Corp.) (Part)	Ward No. 2281	EB No. 135	618	-	-
42201000	Greater Mumbai (M Corp.) (Part)	Ward No. 2281	EB No. 136	614	17	45
42201000	Greater Mumbai (M Corp.) (Part)	Ward No. 2281	EB No. 137	632	10	93
42201000	Greater Mumbai (M Corp.) (Part)	Ward No. 2281	EB No. 138	408	19	-
42201000	Greater Mumbai (M Corp.) (Part)	Ward No. 2281	EB No. 139	375	-	6
42201000	Greater Mumbai (M Corp.) (Part)	Ward No. 2281	EB No. 140	706	22	-
42201000	Greater Mumbai (M Corp.) (Part)	Ward No. 2281	EB No. 141	583	18	-
42201000	Greater Mumbai (M Corp.) (Part)	Ward No. 2281	EB No. 142	599	9	4
42201000	Greater Mumbai (M Corp.) (Part)	Ward No. 2281	EB No. 143	595	-	13
42201000	Greater Mumbai (M Corp.) (Part)	Ward No. 2281	EB No. 144	534	11	-
42201000	Greater Mumbai (M Corp.) (Part)	Ward No. 2281	EB No. 145	651	11	5
42201000	Greater Mumbai (M Corp.) (Part)	Ward No. 2281	EB No. 146	572	52	-
42201000	Greater Mumbai (M Corp.) (Part)	Ward No. 2281	EB No. 147	602	19	5
42201000	Greater Mumbai (M Corp.) (Part)	Ward No. 2281	EB No. 148	613	31	-
42201000	Greater Mumbai (M Corp.) (Part)	Ward No. 2281	EB No. 149	633	38	4
42201000	Greater Mumbai (M Corp.) (Part)	Ward No. 2281	EB No. 150	629	27	-
42201000	Greater Mumbai (M Corp.) (Part)	Ward No. 2281	EB No. 151	639	15	-
42201000	Greater Mumbai (M Corp.) (Part)	Ward No. 2281	EB No. 152	703	10	-
42201000	Greater Mumbai (M Corp.) (Part)	Ward No. 2281	EB No. 153	803	4	-
42201000	Greater Mumbai (M Corp.) (Part)	Ward No. 2281	EB No. 154	740	99	8
42201000	Greater Mumbai (M Corp.) (Part)	Ward No. 2281	EB No. 155	680	81	-
42201000	Greater Mumbai (M Corp.) (Part)	Ward No. 2281	EB No. 156	620	375	-
42201000	Greater Mumbai (M Corp.) (Part)	Ward No. 2281	EB No. 157	571	182	1

APPENDIX TO DISTRICT PRIMARY CENSUS ABSTRACT -(Contd.)

TOTAL, SCHEDULED CASTES AND SCHEDULED TRIBES POPULATION - URBAN BLOCK WISE

Location Code	Name of town	Name of ward	Boundaries of urban block/ EB number	Total population	Scheduled Castes population	Scheduled Tribes population
1	2	3	4	5	6	7
42201000	Greater Mumbai (M Corp.) (Part)	Ward No. 2281	EB No. 158	633	68	6
42201000	Greater Mumbai (M Corp.) (Part)	Ward No. 2281	EB No. 159	778	116	-
42201000	Greater Mumbai (M Corp.) (Part)	Ward No. 2281	EB No. 160	685	60	-
42201000	Greater Mumbai (M Corp.) (Part)	Ward No. 2281	EB No. 161	594	13	-
42201000	Greater Mumbai (M Corp.) (Part)	Ward No. 2281	EB No. 162	648	292	-
42201000	Greater Mumbai (M Corp.) (Part)	Ward No. 2281	EB No. 163	874	299	11
42201000	Greater Mumbai (M Corp.) (Part)	Ward No. 2281	EB No. 164	954	278	-
42201000	Greater Mumbai (M Corp.) (Part)	Ward No. 2281	EB No. 165	722	29	-
42201000	Greater Mumbai (M Corp.) (Part)	Ward No. 2281	EB No. 166	831	43	20
42201000	Greater Mumbai (M Corp.) (Part)	Ward No. 2281	EB No. 167	742	79	13
42201000	Greater Mumbai (M Corp.) (Part)	Ward No. 2281	EB No. 168	920	47	-
42201000	Greater Mumbai (M Corp.) (Part)	Ward No. 2281	EB No. 169	995	34	-
42201000	Greater Mumbai (M Corp.) (Part)	Ward No. 2281	EB No. 170	715	71	-
42201000	Greater Mumbai (M Corp.) (Part)	Ward No. 2281	EB No. 171	644	182	1
42201000	Greater Mumbai (M Corp.) (Part)	Ward No. 2281	EB No. 172	748	58	95
42201000	Greater Mumbai (M Corp.) (Part)	Ward No. 2281	EB No. 173	781	36	6
42201000	Greater Mumbai (M Corp.) (Part)	Ward No. 2281	EB No. 174	796	40	-
42201000	Greater Mumbai (M Corp.) (Part)	Ward No. 2281	EB No. 175	796	9	-
42201000	Greater Mumbai (M Corp.) (Part)	Ward No. 2281	EB No. 176	695	42	6
42201000	Greater Mumbai (M Corp.) (Part)	Ward No. 2281	EB No. 177	624	48	-
42201000	Greater Mumbai (M Corp.) (Part)	Ward No. 2281	EB No. 178	600	-	-
42201000	Greater Mumbai (M Corp.) (Part)	Ward No. 2281	EB No. 179	589	-	-
42201000	Greater Mumbai (M Corp.) (Part)	Ward No. 2281	EB No. 180	728	-	-
42201000	Greater Mumbai (M Corp.) (Part)	Ward No. 2281	EB No. 181	446	-	-
42201000	Greater Mumbai (M Corp.) (Part)	Ward No. 2281	EB No. 182	495	-	-
42201000	Greater Mumbai (M Corp.) (Part)	Ward No. 2281	EB No. 183	635	14	-
42201000	Greater Mumbai (M Corp.) (Part)	Ward No. 2281	EB No. 184	725	5	-
42201000	Greater Mumbai (M Corp.) (Part)	Ward No. 2281	EB No. 185	642	-	-
42201000	Greater Mumbai (M Corp.) (Part)	Ward No. 2281	EB No. 186	612	-	-
42201000	Greater Mumbai (M Corp.) (Part)	Ward No. 2281	EB No. 187	608	-	5
42201000	Greater Mumbai (M Corp.) (Part)	Ward No. 2281	EB No. 188	565	119	4
42201000	Greater Mumbai (M Corp.) (Part)	Ward No. 2281	EB No. 189	325	7	-
42201000	Greater Mumbai (M Corp.) (Part)	Ward No. 2281	EB No. 190	541	19	11
42201000	Greater Mumbai (M Corp.) (Part)	Ward No. 2281	EB No. 191	632	91	33
42201000	Greater Mumbai (M Corp.) (Part)	Ward No. 2281	EB No. 192	578	40	-
42201000	Greater Mumbai (M Corp.) (Part)	Ward No. 2281	EB No. 193	646	67	-
42201000	Greater Mumbai (M Corp.) (Part)	Ward No. 2281	EB No. 194	628	88	38
42201000	Greater Mumbai (M Corp.) (Part)	Ward No. 2281	EB No. 195	620	45	6
42201000	Greater Mumbai (M Corp.) (Part)	Ward No. 2281	EB No. 196	549	72	4
42201000	Greater Mumbai (M Corp.) (Part)	Ward No. 2281	EB No. 197	571	121	14
42201000	Greater Mumbai (M Corp.) (Part)	Ward No. 2281	EB No. 198	614	66	19
42201000	Greater Mumbai (M Corp.) (Part)	Ward No. 2281	EB No. 199	718	14	-
42201000	Greater Mumbai (M Corp.) (Part)	Ward No. 2281	EB No. 200	665	10	-
42201000	Greater Mumbai (M Corp.) (Part)	Ward No. 2281	EB No. 201	634	12	4
42201000	Greater Mumbai (M Corp.) (Part)	Ward No. 2281	EB No. 202	768	10	-
42201000	Greater Mumbai (M Corp.) (Part)	Ward No. 2281	EB No. 203	689	35	-

APPENDIX TO DISTRICT PRIMARY CENSUS ABSTRACT -(Contd.)

TOTAL, SCHEDULED CASTES AND SCHEDULED TRIBES POPULATION - URBAN BLOCK WISE

Location Code	Name of town	Name of ward	Boundaries of urban block/ EB number	Total population	Scheduled Castes population	Scheduled Tribes population
1	2	3	4	5	6	7
42201000	Greater Mumbai (M Corp.) (Part)	Ward No. 2281	EB No. 204	574	10	-
42201000	Greater Mumbai (M Corp.) (Part)	Ward No. 2281	EB No. 205	746	23	3
42201000	Greater Mumbai (M Corp.) (Part)	Ward No. 2281	EB No. 206	788	26	-
42201000	Greater Mumbai (M Corp.) (Part)	Ward No. 2281	EB No. 207	626	4	-
42201000	Greater Mumbai (M Corp.) (Part)	Ward No. 2281	EB No. 208	487	6	5
42201000	Greater Mumbai (M Corp.) (Part)	Ward No. 2281	EB No. 209	612	91	12
42201000	Greater Mumbai (M Corp.) (Part)	Ward No. 2281	EB No. 210	728	128	-
42201000	Greater Mumbai (M Corp.) (Part)	Ward No. 2281	EB No. 211	690	187	-
42201000	Greater Mumbai (M Corp.) (Part)	Ward No. 2281	EB No. 212	666	205	10
42201000	Greater Mumbai (M Corp.) (Part)	Ward No. 2281	EB No. 213	659	470	4
42201000	Greater Mumbai (M Corp.) (Part)	Ward No. 2281	EB No. 214	684	202	-
42201000	Greater Mumbai (M Corp.) (Part)	Ward No. 2281	EB No. 215	682	24	52
42201000	Greater Mumbai (M Corp.) (Part)	Ward No. 2281	EB No. 216	663	45	-
42201000	Greater Mumbai (M Corp.) (Part)	Ward No. 2281	EB No. 217	660	198	-
42201000	Greater Mumbai (M Corp.) (Part)	Ward No. 2281	EB No. 218	565	20	6
42201000	Greater Mumbai (M Corp.) (Part)	Ward No. 2281	EB No. 219	548	39	14
42201000	Greater Mumbai (M Corp.) (Part)	Ward No. 2281	EB No. 220	367	13	-
42201000	Greater Mumbai (M Corp.) (Part)	Ward No. 2281	EB No. 221	202	-	-
42201000	Greater Mumbai (M Corp.) (Part)	Ward No. 2281	EB No. 222	444	34	-
42201000	Greater Mumbai (M Corp.) (Part)	Ward No. 2281	EB No. 223	634	40	-
42201000	Greater Mumbai (M Corp.) (Part)	Ward No. 2281	EB No. 224	658	103	-
42201000	Greater Mumbai (M Corp.) (Part)	Ward No. 2281	EB No. 225	510	101	-
42201000	Greater Mumbai (M Corp.) (Part)	Ward No. 2281	EB No. 226	391	155	-
42201000	Greater Mumbai (M Corp.) (Part)	Ward No. 2281	EB No. 227	597	72	-
42201000	Greater Mumbai (M Corp.) (Part)	Ward No. 2281	EB No. 228	626	33	-
42201000	Greater Mumbai (M Corp.) (Part)	Ward No. 2281	EB No. 229	604	-	-
42201000	Greater Mumbai (M Corp.) (Part)	Ward No. 2281	EB No. 230	566	309	-
42201000	Greater Mumbai (M Corp.) (Part)	Ward No. 2281	EB No. 231	695	96	-
42201000	Greater Mumbai (M Corp.) (Part)	Ward No. 2281	EB No. 232	618	258	16
42201000	Greater Mumbai (M Corp.) (Part)	Ward No. 2281	EB No. 233	633	152	-
42201000	Greater Mumbai (M Corp.) (Part)	Ward No. 2281	EB No. 234	608	20	-
42201000	Greater Mumbai (M Corp.) (Part)	Ward No. 2281	EB No. 235	611	187	-
42201000	Greater Mumbai (M Corp.) (Part)	Ward No. 2281	EB No. 236	976	113	-
42201000	Greater Mumbai (M Corp.) (Part)	Ward No. 2281	EB No. 237	576	33	-
42201000	Greater Mumbai (M Corp.) (Part)	Ward No. 2281	EB No. 238	549	48	-
42201000	Greater Mumbai (M Corp.) (Part)	Ward No. 2281	EB No. 239	580	112	2
42201000	Greater Mumbai (M Corp.) (Part)	Ward No. 2281	EB No. 240	646	239	3
42201000	Greater Mumbai (M Corp.) (Part)	Ward No. 2281	EB No. 241	604	54	3
42201000	Greater Mumbai (M Corp.) (Part)	Ward No. 2281	EB No. 242	660	37	15
42201000	Greater Mumbai (M Corp.) (Part)	Ward No. 2281	EB No. 243	657	152	3
42201000	Greater Mumbai (M Corp.) (Part)	Ward No. 2281	EB No. 244	769	166	-
42201000	Greater Mumbai (M Corp.) (Part)	Ward No. 2281	EB No. 245	623	245	9
42201000	Greater Mumbai (M Corp.) (Part)	Ward No. 2281	EB No. 246	661	305	-
42201000	Greater Mumbai (M Corp.) (Part)	Ward No. 2281	EB No. 247	670	118	-
42201000	Greater Mumbai (M Corp.) (Part)	Ward No. 2281	EB No. 248	595	338	33
42201000	Greater Mumbai (M Corp.) (Part)	Ward No. 2281	EB No. 249	634	81	-

APPENDIX TO DISTRICT PRIMARY CENSUS ABSTRACT -(Contd.)

TOTAL, SCHEDULED CASTES AND SCHEDULED TRIBES POPULATION - URBAN BLOCK WISE

Location Code	Name of town	Name of ward	Boundaries of urban block/ EB number	Total population	Scheduled Castes population	Scheduled Tribes population
1	2	3	4	5	6	7
42201000	Greater Mumbai (M Corp.) (Part)	Ward No. 2281	EB No. 250	640	375	-
42201000	Greater Mumbai (M Corp.) (Part)	Ward No. 2281	EB No. 251	409	189	9
42201000	Greater Mumbai (M Corp.) (Part)	Ward No. 2281	EB No. 252	354	80	-
42201000	Greater Mumbai (M Corp.) (Part)	Ward No. 2281	EB No. 253	344	234	-
42201000	Greater Mumbai (M Corp.) (Part)	Ward No. 2281	EB No. 254	697	246	3
42201000	Greater Mumbai (M Corp.) (Part)	Ward No. 2281	EB No. 255	739	372	-
42201000	Greater Mumbai (M Corp.) (Part)	Ward No. 2281	EB No. 256	628	384	-
42201000	Greater Mumbai (M Corp.) (Part)	Ward No. 2281	EB No. 257	610	239	-
42201000	Greater Mumbai (M Corp.) (Part)	Ward No. 2281	EB No. 258	682	252	-
42201000	Greater Mumbai (M Corp.) (Part)	Ward No. 2281	EB No. 259	620	45	1
42201000	Greater Mumbai (M Corp.) (Part)	Ward No. 2281	EB No. 260	395	319	-
42201000	Greater Mumbai (M Corp.) (Part)	Ward No. 2281	EB No. 261	545	-	-
42201000	Greater Mumbai (M Corp.) (Part)	Ward No. 2281	EB No. 262	575	34	-
42201000	Greater Mumbai (M Corp.) (Part)	Ward No. 2281	EB No. 263	585	180	-
42201000	Greater Mumbai (M Corp.) (Part)	Ward No. 2281	EB No. 264	659	46	-
42201000	Greater Mumbai (M Corp.) (Part)	Ward No. 2281	EB No. 265	625	5	-
42201000	Greater Mumbai (M Corp.) (Part)	Ward No. 2281	EB No. 266	661	-	-
42201000	Greater Mumbai (M Corp.) (Part)	Ward No. 2281	EB No. 267	655	19	-
42201000	Greater Mumbai (M Corp.) (Part)	Ward No. 2281	EB No. 268	631	-	-
42201000	Greater Mumbai (M Corp.) (Part)	Ward No. 2281	EB No. 269	620	-	-
42201000	Greater Mumbai (M Corp.) (Part)	Ward No. 2281	EB No. 270	592	3	-
42201000	Greater Mumbai (M Corp.) (Part)	Ward No. 2281	EB No. 271	634	47	-
42201000	Greater Mumbai (M Corp.) (Part)	Ward No. 2281	EB No. 272	577	34	-
42201000	Greater Mumbai (M Corp.) (Part)	Ward No. 2281	EB No. 273	598	21	-
42201000	Greater Mumbai (M Corp.) (Part)	Ward No. 2281	EB No. 274	632	20	-
42201000	Greater Mumbai (M Corp.) (Part)	Ward No. 2281	EB No. 275	650	25	-
42201000	Greater Mumbai (M Corp.) (Part)	Ward No. 2281	EB No. 276	542	-	-
42201000	Greater Mumbai (M Corp.) (Part)	Ward No. 2281	EB No. 277	557	33	3
42201000	Greater Mumbai (M Corp.) (Part)	Ward No. 2281	EB No. 278	587	29	-
42201000	Greater Mumbai (M Corp.) (Part)	Ward No. 2281	EB No. 279	575	77	-
42201000	Greater Mumbai (M Corp.) (Part)	Ward No. 2281	EB No. 280	574	31	-
42201000	Greater Mumbai (M Corp.) (Part)	Ward No. 2281	EB No. 281	372	20	5
42201000	Greater Mumbai (M Corp.) (Part)	Ward No. 2281	EB No. 282	638	-	-
42201000	Greater Mumbai (M Corp.) (Part)	Ward No. 2281	EB No. 283	576	4	-
42201000	Greater Mumbai (M Corp.) (Part)	Ward No. 2281	EB No. 284	592	-	-
42201000	Greater Mumbai (M Corp.) (Part)	Ward No. 2281	EB No. 285	604	-	-
42201000	Greater Mumbai (M Corp.) (Part)	Ward No. 2281	EB No. 286	509	-	-
42201000	Greater Mumbai (M Corp.) (Part)	Ward No. 2281	EB No. 287	583	-	-
42201000	Greater Mumbai (M Corp.) (Part)	Ward No. 2281	EB No. 288	505	43	-
42201000	Greater Mumbai (M Corp.) (Part)	Ward No. 2281	EB No. 289	555	3	-
42201000	Greater Mumbai (M Corp.) (Part)	Ward No. 2281	EB No. 290	329	-	-
42201000	Greater Mumbai (M Corp.) (Part)	Ward No. 2281	EB No. 291	597	11	-
42201000	Greater Mumbai (M Corp.) (Part)	Ward No. 2281	EB No. 292	594	-	-
42201000	Greater Mumbai (M Corp.) (Part)	Ward No. 2281	EB No. 293	632	7	-
42201000	Greater Mumbai (M Corp.) (Part)	Ward No. 2281	EB No. 294	647	3	-
42201000	Greater Mumbai (M Corp.) (Part)	Ward No. 2281	EB No. 295	604	-	-

APPENDIX TO DISTRICT PRIMARY CENSUS ABSTRACT -(Contd.)
TOTAL, SCHEDULED CASTES AND SCHEDULED TRIBES POPULATION - URBAN BLOCK WISE

Location Code	Name of town	Name of ward	Boundaries of urban block/ EB number	Total population	Scheduled Castes population	Scheduled Tribes population
1	2	3	4	5	6	7
42201000	Greater Mumbai (M Corp.) (Part)	Ward No. 2281	EB No. 296	656	7	-
42201000	Greater Mumbai (M Corp.) (Part)	Ward No. 2281	EB No. 297	587	-	-
42201000	Greater Mumbai (M Corp.) (Part)	Ward No. 2281	EB No. 298	604	-	-
42201000	Greater Mumbai (M Corp.) (Part)	Ward No. 2281	EB No. 299	537	-	4
42201000	Greater Mumbai (M Corp.) (Part)	Ward No. 2281	EB No. 300	528	-	-
42201000	Greater Mumbai (M Corp.) (Part)	Ward No. 2281	EB No. 301	547	4	-
42201000	Greater Mumbai (M Corp.) (Part)	Ward No. 2281	EB No. 302	574	-	-
42201000	Greater Mumbai (M Corp.) (Part)	Ward No. 2281	EB No. 303	588	6	-
42201000	Greater Mumbai (M Corp.) (Part)	Ward No. 2281	EB No. 304	613	67	-
42201000	Greater Mumbai (M Corp.) (Part)	Ward No. 2281	EB No. 305	576	79	-
42201000	Greater Mumbai (M Corp.) (Part)	Ward No. 2281	EB No. 306	684	37	-
42201000	Greater Mumbai (M Corp.) (Part)	Ward No. 2281	EB No. 307	513	39	-
42201000	Greater Mumbai (M Corp.) (Part)	Ward No. 2281	EB No. 308	237	112	-
42201000	Greater Mumbai (M Corp.) (Part)	Ward No. 2281	EB No. 309	599	9	-
42201000	Greater Mumbai (M Corp.) (Part)	Ward No. 2281	EB No. 310	615	4	-
42201000	Greater Mumbai (M Corp.) (Part)	Ward No. 2281	EB No. 311	565	2	-
42201000	Greater Mumbai (M Corp.) (Part)	Ward No. 2281	EB No. 312	473	15	5
42201000	Greater Mumbai (M Corp.) (Part)	Ward No. 2281	EB No. 313	572	46	21
42201000	Greater Mumbai (M Corp.) (Part)	Ward No. 2281	EB No. 314	638	-	-
42201000	Greater Mumbai (M Corp.) (Part)	Ward No. 2281	EB No. 315	624	4	-
42201000	Greater Mumbai (M Corp.) (Part)	Ward No. 2281	EB No. 316	628	12	-
42201000	Greater Mumbai (M Corp.) (Part)	Ward No. 2281	EB No. 317	341	-	-
42201000	Greater Mumbai (M Corp.) (Part)	Ward No. 2281	EB No. 318	767	29	12
42201000	Greater Mumbai (M Corp.) (Part)	Ward No. 2281	EB No. 319	631	46	-
42201000	Greater Mumbai (M Corp.) (Part)	Ward No. 2281	EB No. 320	637	25	3
42201000	Greater Mumbai (M Corp.) (Part)	Ward No. 2281	EB No. 321	636	41	-
42201000	Greater Mumbai (M Corp.) (Part)	Ward No. 2281	EB No. 322	605	33	-
42201000	Greater Mumbai (M Corp.) (Part)	Ward No. 2281	EB No. 323	619	107	-
42201000	Greater Mumbai (M Corp.) (Part)	Ward No. 2281	EB No. 324	591	6	-
42201000	Greater Mumbai (M Corp.) (Part)	Ward No. 2281	EB No. 325	706	11	-
42201000	Greater Mumbai (M Corp.) (Part)	Ward No. 2281	EB No. 326	648	-	-
42201000	Greater Mumbai (M Corp.) (Part)	Ward No. 2281	EB No. 327	646	22	-
42201000	Greater Mumbai (M Corp.) (Part)	Ward No. 2281	EB No. 328	655	6	-
42201000	Greater Mumbai (M Corp.) (Part)	Ward No. 2281	EB No. 329	619	-	-
42201000	Greater Mumbai (M Corp.) (Part)	Ward No. 2281	EB No. 330	554	-	-
42201000	Greater Mumbai (M Corp.) (Part)	Ward No. 2281	EB No. 331	573	-	-
42201000	Greater Mumbai (M Corp.) (Part)	Ward No. 2281	EB No. 332	655	3	-
42201000	Greater Mumbai (M Corp.) (Part)	Ward No. 2281	EB No. 333	589	23	5
42201000	Greater Mumbai (M Corp.) (Part)	Ward No. 2281	EB No. 334	636	47	24
42201000	Greater Mumbai (M Corp.) (Part)	Ward No. 2281	EB No. 335	643	26	-
42201000	Greater Mumbai (M Corp.) (Part)	Ward No. 2281	EB No. 336	530	55	-
42201000	Greater Mumbai (M Corp.) (Part)	Ward No. 2281	EB No. 337	589	36	-
42201000	Greater Mumbai (M Corp.) (Part)	Ward No. 2281	EB No. 338	488	173	-
42201000	Greater Mumbai (M Corp.) (Part)	Ward No. 2281	EB No. 339	467	69	5
42201000	Greater Mumbai (M Corp.) (Part)	Ward No. 2281	EB No. 340	599	59	51
42201000	Greater Mumbai (M Corp.) (Part)	Ward No. 2281	EB No. 341	289	10	-

APPENDIX TO DISTRICT PRIMARY CENSUS ABSTRACT -(Contd.)

TOTAL, SCHEDULED CASTES AND SCHEDULED TRIBES POPULATION - URBAN BLOCK WISE

Location Code	Name of town	Name of ward	Boundaries of urban block/ EB number	Total population	Scheduled Castes population	Scheduled Tribes population
1	2	3	4	5	6	7
42201000	Greater Mumbai (M Corp.) (Part)	Ward No. 2281	EB No. 342	456	69	-
42201000	Greater Mumbai (M Corp.) (Part)	Ward No. 2282	EB No. 1	623	10	4
42201000	Greater Mumbai (M Corp.) (Part)	Ward No. 2282	EB No. 2	651	-	-
42201000	Greater Mumbai (M Corp.) (Part)	Ward No. 2282	EB No. 3	547	-	-
42201000	Greater Mumbai (M Corp.) (Part)	Ward No. 2282	EB No. 4	673	21	-
42201000	Greater Mumbai (M Corp.) (Part)	Ward No. 2282	EB No. 5	633	7	-
42201000	Greater Mumbai (M Corp.) (Part)	Ward No. 2282	EB No. 6	587	61	9
42201000	Greater Mumbai (M Corp.) (Part)	Ward No. 2282	EB No. 7	672	5	-
42201000	Greater Mumbai (M Corp.) (Part)	Ward No. 2282	EB No. 8	590	242	8
42201000	Greater Mumbai (M Corp.) (Part)	Ward No. 2282	EB No. 9	676	242	9
42201000	Greater Mumbai (M Corp.) (Part)	Ward No. 2282	EB No. 10	678	187	-
42201000	Greater Mumbai (M Corp.) (Part)	Ward No. 2282	EB No. 11	592	19	7
42201000	Greater Mumbai (M Corp.) (Part)	Ward No. 2282	EB No. 12	621	9	-
42201000	Greater Mumbai (M Corp.) (Part)	Ward No. 2282	EB No. 13	658	238	-
42201000	Greater Mumbai (M Corp.) (Part)	Ward No. 2282	EB No. 14	610	29	-
42201000	Greater Mumbai (M Corp.) (Part)	Ward No. 2282	EB No. 15	630	3	-
42201000	Greater Mumbai (M Corp.) (Part)	Ward No. 2282	EB No. 16	526	25	-
42201000	Greater Mumbai (M Corp.) (Part)	Ward No. 2282	EB No. 17	657	7	-
42201000	Greater Mumbai (M Corp.) (Part)	Ward No. 2282	EB No. 18	624	-	18
42201000	Greater Mumbai (M Corp.) (Part)	Ward No. 2282	EB No. 19	637	5	-
42201000	Greater Mumbai (M Corp.) (Part)	Ward No. 2282	EB No. 20	633	4	-
42201000	Greater Mumbai (M Corp.) (Part)	Ward No. 2282	EB No. 21	691	-	4
42201000	Greater Mumbai (M Corp.) (Part)	Ward No. 2282	EB No. 22	705	-	-
42201000	Greater Mumbai (M Corp.) (Part)	Ward No. 2282	EB No. 23	688	-	-
42201000	Greater Mumbai (M Corp.) (Part)	Ward No. 2282	EB No. 24	590	-	-
42201000	Greater Mumbai (M Corp.) (Part)	Ward No. 2282	EB No. 25	705	-	-
42201000	Greater Mumbai (M Corp.) (Part)	Ward No. 2282	EB No. 26	596	16	18
42201000	Greater Mumbai (M Corp.) (Part)	Ward No. 2282	EB No. 27	455	-	10
42201000	Greater Mumbai (M Corp.) (Part)	Ward No. 2282	EB No. 28	543	-	-
42201000	Greater Mumbai (M Corp.) (Part)	Ward No. 2282	EB No. 29	630	-	-
42201000	Greater Mumbai (M Corp.) (Part)	Ward No. 2282	EB No. 30	798	-	-
42201000	Greater Mumbai (M Corp.) (Part)	Ward No. 2282	EB No. 31	799	-	13
42201000	Greater Mumbai (M Corp.) (Part)	Ward No. 2282	EB No. 32	567	3	-
42201000	Greater Mumbai (M Corp.) (Part)	Ward No. 2282	EB No. 33	720	68	28
42201000	Greater Mumbai (M Corp.) (Part)	Ward No. 2282	EB No. 34	630	16	-
42201000	Greater Mumbai (M Corp.) (Part)	Ward No. 2282	EB No. 35	556	-	-
42201000	Greater Mumbai (M Corp.) (Part)	Ward No. 2282	EB No. 36	911	20	-
42201000	Greater Mumbai (M Corp.) (Part)	Ward No. 2282	EB No. 37	596	2	-
42201000	Greater Mumbai (M Corp.) (Part)	Ward No. 2282	EB No. 38	588	38	-
42201000	Greater Mumbai (M Corp.) (Part)	Ward No. 2282	EB No. 39	569	113	-
42201000	Greater Mumbai (M Corp.) (Part)	Ward No. 2282	EB No. 40	664	16	-
42201000	Greater Mumbai (M Corp.) (Part)	Ward No. 2282	EB No. 41	624	13	9
42201000	Greater Mumbai (M Corp.) (Part)	Ward No. 2282	EB No. 42	655	40	-
42201000	Greater Mumbai (M Corp.) (Part)	Ward No. 2282	EB No. 43	611	31	-
42201000	Greater Mumbai (M Corp.) (Part)	Ward No. 2282	EB No. 44	589	12	-
42201000	Greater Mumbai (M Corp.) (Part)	Ward No. 2282	EB No. 45	787	70	-

APPENDIX TO DISTRICT PRIMARY CENSUS ABSTRACT -(Contd.)
TOTAL, SCHEDULED CASTES AND SCHEDULED TRIBES POPULATION - URBAN BLOCK WISE

Location Code	Name of town	Name of ward	Boundaries of urban block/ EB number	Total population	Scheduled Castes population	Scheduled Tribes population
1	2	3	4	5	6	7
42201000	Greater Mumbai (M Corp.) (Part)	Ward No. 2282	EB No. 46	660	61	39
42201000	Greater Mumbai (M Corp.) (Part)	Ward No. 2282	EB No. 47	613	28	-
42201000	Greater Mumbai (M Corp.) (Part)	Ward No. 2282	EB No. 48	744	36	-
42201000	Greater Mumbai (M Corp.) (Part)	Ward No. 2282	EB No. 49	633	24	-
42201000	Greater Mumbai (M Corp.) (Part)	Ward No. 2282	EB No. 50	682	-	-
42201000	Greater Mumbai (M Corp.) (Part)	Ward No. 2282	EB No. 51	628	-	-
42201000	Greater Mumbai (M Corp.) (Part)	Ward No. 2282	EB No. 52	706	2	-
42201000	Greater Mumbai (M Corp.) (Part)	Ward No. 2282	EB No. 53	708	11	6
42201000	Greater Mumbai (M Corp.) (Part)	Ward No. 2282	EB No. 54	686	-	49
42201000	Greater Mumbai (M Corp.) (Part)	Ward No. 2282	EB No. 55	624	-	-
42201000	Greater Mumbai (M Corp.) (Part)	Ward No. 2282	EB No. 56	668	-	-
42201000	Greater Mumbai (M Corp.) (Part)	Ward No. 2282	EB No. 57	649	-	-
42201000	Greater Mumbai (M Corp.) (Part)	Ward No. 2282	EB No. 58	703	6	-
42201000	Greater Mumbai (M Corp.) (Part)	Ward No. 2282	EB No. 59	669	4	-
42201000	Greater Mumbai (M Corp.) (Part)	Ward No. 2282	EB No. 60	652	67	-
42201000	Greater Mumbai (M Corp.) (Part)	Ward No. 2282	EB No. 61	668	77	-
42201000	Greater Mumbai (M Corp.) (Part)	Ward No. 2282	EB No. 62	651	34	14
42201000	Greater Mumbai (M Corp.) (Part)	Ward No. 2282	EB No. 63	385	-	-
42201000	Greater Mumbai (M Corp.) (Part)	Ward No. 2282	EB No. 64	652	-	-
42201000	Greater Mumbai (M Corp.) (Part)	Ward No. 2282	EB No. 65	677	-	-
42201000	Greater Mumbai (M Corp.) (Part)	Ward No. 2282	EB No. 66	649	-	10
42201000	Greater Mumbai (M Corp.) (Part)	Ward No. 2282	EB No. 67	519	-	-
42201000	Greater Mumbai (M Corp.) (Part)	Ward No. 2282	EB No. 68	636	5	-
42201000	Greater Mumbai (M Corp.) (Part)	Ward No. 2282	EB No. 69	632	25	3
42201000	Greater Mumbai (M Corp.) (Part)	Ward No. 2282	EB No. 70	455	-	-
42201000	Greater Mumbai (M Corp.) (Part)	Ward No. 2282	EB No. 71	543	128	4
42201000	Greater Mumbai (M Corp.) (Part)	Ward No. 2282	EB No. 72	557	37	2
42201000	Greater Mumbai (M Corp.) (Part)	Ward No. 2282	EB No. 73	308	6	-
42201000	Greater Mumbai (M Corp.) (Part)	Ward No. 2282	EB No. 101	531	38	-
42201000	Greater Mumbai (M Corp.) (Part)	Ward No. 2282	EB No. 102	357	1	6
42201000	Greater Mumbai (M Corp.) (Part)	Ward No. 2282	EB No. 103	499	26	11
42201000	Greater Mumbai (M Corp.) (Part)	Ward No. 2283	EB No. 1	591	-	-
42201000	Greater Mumbai (M Corp.) (Part)	Ward No. 2283	EB No. 2	667	-	-
42201000	Greater Mumbai (M Corp.) (Part)	Ward No. 2283	EB No. 3	666	-	-
42201000	Greater Mumbai (M Corp.) (Part)	Ward No. 2283	EB No. 4	647	-	-
42201000	Greater Mumbai (M Corp.) (Part)	Ward No. 2283	EB No. 5	647	-	-
42201000	Greater Mumbai (M Corp.) (Part)	Ward No. 2283	EB No. 6	560	16	-
42201000	Greater Mumbai (M Corp.) (Part)	Ward No. 2283	EB No. 7	439	-	-
42201000	Greater Mumbai (M Corp.) (Part)	Ward No. 2283	EB No. 8	619	68	5
42201000	Greater Mumbai (M Corp.) (Part)	Ward No. 2283	EB No. 9	571	83	5
42201000	Greater Mumbai (M Corp.) (Part)	Ward No. 2283	EB No. 10	665	6	-
42201000	Greater Mumbai (M Corp.) (Part)	Ward No. 2283	EB No. 11	533	-	-
42201000	Greater Mumbai (M Corp.) (Part)	Ward No. 2283	EB No. 12	541	9	-
42201000	Greater Mumbai (M Corp.) (Part)	Ward No. 2283	EB No. 13	410	-	-
42201000	Greater Mumbai (M Corp.) (Part)	Ward No. 2283	EB No. 14	679	17	-
42201000	Greater Mumbai (M Corp.) (Part)	Ward No. 2283	EB No. 15	560	16	-

APPENDIX TO DISTRICT PRIMARY CENSUS ABSTRACT -(Contd.)

TOTAL, SCHEDULED CASTES AND SCHEDULED TRIBES POPULATION - URBAN BLOCK WISE

Location Code	Name of town	Name of ward	Boundaries of urban block/ EB number	Total population	Scheduled Castes population	Scheduled Tribes population
1	2	3	4	5	6	7
42201000	Greater Mumbai (M Corp.) (Part)	Ward No. 2283	EB No. 16	744	24	-
42201000	Greater Mumbai (M Corp.) (Part)	Ward No. 2283	EB No. 17	708	9	-
42201000	Greater Mumbai (M Corp.) (Part)	Ward No. 2283	EB No. 18	654	7	-
42201000	Greater Mumbai (M Corp.) (Part)	Ward No. 2283	EB No. 19	687	-	-
42201000	Greater Mumbai (M Corp.) (Part)	Ward No. 2283	EB No. 20	674	9	42
42201000	Greater Mumbai (M Corp.) (Part)	Ward No. 2283	EB No. 21	716	2	-
42201000	Greater Mumbai (M Corp.) (Part)	Ward No. 2283	EB No. 22	641	-	-
42201000	Greater Mumbai (M Corp.) (Part)	Ward No. 2283	EB No. 23	688	53	-
42201000	Greater Mumbai (M Corp.) (Part)	Ward No. 2283	EB No. 24	572	-	-
42201000	Greater Mumbai (M Corp.) (Part)	Ward No. 2283	EB No. 25	601	13	-
42201000	Greater Mumbai (M Corp.) (Part)	Ward No. 2283	EB No. 26	629	81	10
42201000	Greater Mumbai (M Corp.) (Part)	Ward No. 2283	EB No. 27	617	32	-
42201000	Greater Mumbai (M Corp.) (Part)	Ward No. 2283	EB No. 28	567	65	-
42201000	Greater Mumbai (M Corp.) (Part)	Ward No. 2283	EB No. 29	572	-	-
42201000	Greater Mumbai (M Corp.) (Part)	Ward No. 2283	EB No. 30	606	10	-
42201000	Greater Mumbai (M Corp.) (Part)	Ward No. 2283	EB No. 31	589	5	-
42201000	Greater Mumbai (M Corp.) (Part)	Ward No. 2283	EB No. 32	654	5	2
42201000	Greater Mumbai (M Corp.) (Part)	Ward No. 2283	EB No. 33	693	15	-
42201000	Greater Mumbai (M Corp.) (Part)	Ward No. 2283	EB No. 34	565	53	-
42201000	Greater Mumbai (M Corp.) (Part)	Ward No. 2283	EB No. 35	463	14	-
42201000	Greater Mumbai (M Corp.) (Part)	Ward No. 2283	EB No. 36	463	20	-
42201000	Greater Mumbai (M Corp.) (Part)	Ward No. 2283	EB No. 37	388	38	-
42201000	Greater Mumbai (M Corp.) (Part)	Ward No. 2283	EB No. 38	483	-	-
42201000	Greater Mumbai (M Corp.) (Part)	Ward No. 2283	EB No. 39	580	-	-
42201000	Greater Mumbai (M Corp.) (Part)	Ward No. 2283	EB No. 40	584	-	-
42201000	Greater Mumbai (M Corp.) (Part)	Ward No. 2283	EB No. 41	415	26	48
42201000	Greater Mumbai (M Corp.) (Part)	Ward No. 2283	EB No. 42	378	-	-
42201000	Greater Mumbai (M Corp.) (Part)	Ward No. 2283	EB No. 43	608	9	-
42201000	Greater Mumbai (M Corp.) (Part)	Ward No. 2283	EB No. 44	656	20	-
42201000	Greater Mumbai (M Corp.) (Part)	Ward No. 2283	EB No. 45	554	16	-
42201000	Greater Mumbai (M Corp.) (Part)	Ward No. 2283	EB No. 46	615	31	-
42201000	Greater Mumbai (M Corp.) (Part)	Ward No. 2283	EB No. 47	629	33	-
42201000	Greater Mumbai (M Corp.) (Part)	Ward No. 2283	EB No. 48	627	4	8
42201000	Greater Mumbai (M Corp.) (Part)	Ward No. 2283	EB No. 49	651	-	-
42201000	Greater Mumbai (M Corp.) (Part)	Ward No. 2283	EB No. 50	665	18	13
42201000	Greater Mumbai (M Corp.) (Part)	Ward No. 2283	EB No. 51	713	20	-
42201000	Greater Mumbai (M Corp.) (Part)	Ward No. 2283	EB No. 52	579	15	7
42201000	Greater Mumbai (M Corp.) (Part)	Ward No. 2283	EB No. 53	600	8	4
42201000	Greater Mumbai (M Corp.) (Part)	Ward No. 2283	EB No. 54	614	44	18
42201000	Greater Mumbai (M Corp.) (Part)	Ward No. 2283	EB No. 55	716	4	72
42201000	Greater Mumbai (M Corp.) (Part)	Ward No. 2283	EB No. 56	764	25	14
42201000	Greater Mumbai (M Corp.) (Part)	Ward No. 2283	EB No. 57	558	7	-
42201000	Greater Mumbai (M Corp.) (Part)	Ward No. 2283	EB No. 58	605	33	19
42201000	Greater Mumbai (M Corp.) (Part)	Ward No. 2283	EB No. 59	506	-	-
42201000	Greater Mumbai (M Corp.) (Part)	Ward No. 2283	EB No. 60	698	4	8
42201000	Greater Mumbai (M Corp.) (Part)	Ward No. 2283	EB No. 61	591	-	-

APPENDIX TO DISTRICT PRIMARY CENSUS ABSTRACT -(Contd.)
TOTAL, SCHEDULED CASTES AND SCHEDULED TRIBES POPULATION - URBAN BLOCK WISE

Location Code	Name of town	Name of ward	Boundaries of urban block/ EB number	Total population	Scheduled Castes population	Scheduled Tribes population
1	2	3	4	5	6	7
42201000	Greater Mumbai (M Corp.) (Part)	Ward No. 2283	EB No. 62	689	-	-
42201000	Greater Mumbai (M Corp.) (Part)	Ward No. 2283	EB No. 63	574	-	-
42201000	Greater Mumbai (M Corp.) (Part)	Ward No. 2283	EB No. 64	551	4	-
42201000	Greater Mumbai (M Corp.) (Part)	Ward No. 2283	EB No. 65	600	7	-
42201000	Greater Mumbai (M Corp.) (Part)	Ward No. 2283	EB No. 66	656	42	22
42201000	Greater Mumbai (M Corp.) (Part)	Ward No. 2283	EB No. 67	639	9	-
42201000	Greater Mumbai (M Corp.) (Part)	Ward No. 2283	EB No. 68	532	-	-
42201000	Greater Mumbai (M Corp.) (Part)	Ward No. 2283	EB No. 69	788	11	-
42201000	Greater Mumbai (M Corp.) (Part)	Ward No. 2283	EB No. 70	653	13	-
42201000	Greater Mumbai (M Corp.) (Part)	Ward No. 2283	EB No. 71	644	77	3
42201000	Greater Mumbai (M Corp.) (Part)	Ward No. 2283	EB No. 72	578	8	-
42201000	Greater Mumbai (M Corp.) (Part)	Ward No. 2283	EB No. 73	588	-	-
42201000	Greater Mumbai (M Corp.) (Part)	Ward No. 2283	EB No. 74	428	10	-
42201000	Greater Mumbai (M Corp.) (Part)	Ward No. 2283	EB No. 75	447	3	5
42201000	Greater Mumbai (M Corp.) (Part)	Ward No. 2283	EB No. 76	714	-	-
42201000	Greater Mumbai (M Corp.) (Part)	Ward No. 2283	EB No. 77	568	-	-
42201000	Greater Mumbai (M Corp.) (Part)	Ward No. 2283	EB No. 78	610	-	-
42201000	Greater Mumbai (M Corp.) (Part)	Ward No. 2283	EB No. 79	767	89	9
42201000	Greater Mumbai (M Corp.) (Part)	Ward No. 2283	EB No. 80	672	30	13
42201000	Greater Mumbai (M Corp.) (Part)	Ward No. 2283	EB No. 81	453	283	-
42201000	Greater Mumbai (M Corp.) (Part)	Ward No. 2283	EB No. 82	580	7	1
42201000	Greater Mumbai (M Corp.) (Part)	Ward No. 2283	EB No. 83	491	-	11
42201000	Greater Mumbai (M Corp.) (Part)	Ward No. 2283	EB No. 84	606	16	11
42201000	Greater Mumbai (M Corp.) (Part)	Ward No. 2283	EB No. 85	314	10	7
42201000	Greater Mumbai (M Corp.) (Part)	Ward No. 2283	EB No. 86	259	12	-
42201000	Greater Mumbai (M Corp.) (Part)	Ward No. 2283	EB No. 87	620	-	-
42201000	Greater Mumbai (M Corp.) (Part)	Ward No. 2283	EB No. 88	549	-	-
42201000	Greater Mumbai (M Corp.) (Part)	Ward No. 2283	EB No. 89	587	12	12
42201000	Greater Mumbai (M Corp.) (Part)	Ward No. 2283	EB No. 90	541	-	-
42201000	Greater Mumbai (M Corp.) (Part)	Ward No. 2283	EB No. 91	609	180	-
42201000	Greater Mumbai (M Corp.) (Part)	Ward No. 2283	EB No. 92	711	13	-
42201000	Greater Mumbai (M Corp.) (Part)	Ward No. 2283	EB No. 93	213	-	-
42201000	Greater Mumbai (M Corp.) (Part)	Ward No. 2283	EB No. 94	381	-	-
42201000	Greater Mumbai (M Corp.) (Part)	Ward No. 2283	EB No. 95	416	49	-
42201000	Greater Mumbai (M Corp.) (Part)	Ward No. 2283	EB No. 96	756	49	52
42201000	Greater Mumbai (M Corp.) (Part)	Ward No. 2283	EB No. 97	538	93	-
42201000	Greater Mumbai (M Corp.) (Part)	Ward No. 2283	EB No. 98	633	101	-
42201000	Greater Mumbai (M Corp.) (Part)	Ward No. 2283	EB No. 99	566	280	26
42201000	Greater Mumbai (M Corp.) (Part)	Ward No. 2283	EB No. 100	626	276	-
42201000	Greater Mumbai (M Corp.) (Part)	Ward No. 2283	EB No. 101	363	117	-
42201000	Greater Mumbai (M Corp.) (Part)	Ward No. 2283	EB No. 102	535	-	-
42201000	Greater Mumbai (M Corp.) (Part)	Ward No. 2283	EB No. 103	652	5	6
42201000	Greater Mumbai (M Corp.) (Part)	Ward No. 2283	EB No. 104	742	-	-
42201000	Greater Mumbai (M Corp.) (Part)	Ward No. 2283	EB No. 105	614	5	23
42201000	Greater Mumbai (M Corp.) (Part)	Ward No. 2283	EB No. 106	328	-	-
42201000	Greater Mumbai (M Corp.) (Part)	Ward No. 2283	EB No. 107	711	62	21

APPENDIX TO DISTRICT PRIMARY CENSUS ABSTRACT -(Contd.)

TOTAL, SCHEDULED CASTES AND SCHEDULED TRIBES POPULATION - URBAN BLOCK WISE

Location Code	Name of town	Name of ward	Boundaries of urban block/ EB number	Total population	Scheduled Castes population	Scheduled Tribes population
1	2	3	4	5	6	7
42201000	Greater Mumbai (M Corp.) (Part)	Ward No. 2283	EB No. 108	682	47	-
42201000	Greater Mumbai (M Corp.) (Part)	Ward No. 2283	EB No. 109	655	-	-
42201000	Greater Mumbai (M Corp.) (Part)	Ward No. 2283	EB No. 110	538	-	-
42201000	Greater Mumbai (M Corp.) (Part)	Ward No. 2283	EB No. 111	530	10	6
42201000	Greater Mumbai (M Corp.) (Part)	Ward No. 2283	EB No. 112	643	17	39
42201000	Greater Mumbai (M Corp.) (Part)	Ward No. 2283	EB No. 113	598	147	12
42201000	Greater Mumbai (M Corp.) (Part)	Ward No. 2283	EB No. 114	528	28	1
42201000	Greater Mumbai (M Corp.) (Part)	Ward No. 2283	EB No. 115	727	-	-
42201000	Greater Mumbai (M Corp.) (Part)	Ward No. 2283	EB No. 116	617	69	3
42201000	Greater Mumbai (M Corp.) (Part)	Ward No. 2283	EB No. 117	647	8	21
42201000	Greater Mumbai (M Corp.) (Part)	Ward No. 2283	EB No. 118	581	-	-
42201000	Greater Mumbai (M Corp.) (Part)	Ward No. 2283	EB No. 119	656	10	11
42201000	Greater Mumbai (M Corp.) (Part)	Ward No. 2283	EB No. 120	626	-	-
42201000	Greater Mumbai (M Corp.) (Part)	Ward No. 2283	EB No. 121	660	-	-
42201000	Greater Mumbai (M Corp.) (Part)	Ward No. 2283	EB No. 122	599	-	-
42201000	Greater Mumbai (M Corp.) (Part)	Ward No. 2283	EB No. 123	596	42	-
42201000	Greater Mumbai (M Corp.) (Part)	Ward No. 2283	EB No. 124	583	15	-
42201000	Greater Mumbai (M Corp.) (Part)	Ward No. 2283	EB No. 125	569	14	3
42201000	Greater Mumbai (M Corp.) (Part)	Ward No. 2283	EB No. 126	547	-	2
42201000	Greater Mumbai (M Corp.) (Part)	Ward No. 2283	EB No. 127	634	-	8
42201000	Greater Mumbai (M Corp.) (Part)	Ward No. 2283	EB No. 128	723	20	4
42201000	Greater Mumbai (M Corp.) (Part)	Ward No. 2283	EB No. 129	599	8	-
42201000	Greater Mumbai (M Corp.) (Part)	Ward No. 2283	EB No. 130	576	-	-
42201000	Greater Mumbai (M Corp.) (Part)	Ward No. 2283	EB No. 131	545	-	-
42201000	Greater Mumbai (M Corp.) (Part)	Ward No. 2283	EB No. 132	617	12	-
42201000	Greater Mumbai (M Corp.) (Part)	Ward No. 2283	EB No. 133	596	7	4
42201000	Greater Mumbai (M Corp.) (Part)	Ward No. 2283	EB No. 134	613	-	-
42201000	Greater Mumbai (M Corp.) (Part)	Ward No. 2283	EB No. 135	558	21	1
42201000	Greater Mumbai (M Corp.) (Part)	Ward No. 2283	EB No. 136	656	6	-
42201000	Greater Mumbai (M Corp.) (Part)	Ward No. 2283	EB No. 137	668	-	-
42201000	Greater Mumbai (M Corp.) (Part)	Ward No. 2283	EB No. 138	546	19	-
42201000	Greater Mumbai (M Corp.) (Part)	Ward No. 2283	EB No. 139	649	-	-
42201000	Greater Mumbai (M Corp.) (Part)	Ward No. 2283	EB No. 140	647	11	-
42201000	Greater Mumbai (M Corp.) (Part)	Ward No. 2283	EB No. 141	641	18	2
42201000	Greater Mumbai (M Corp.) (Part)	Ward No. 2283	EB No. 142	586	247	6
42201000	Greater Mumbai (M Corp.) (Part)	Ward No. 2283	EB No. 143	809	11	17
42201000	Greater Mumbai (M Corp.) (Part)	Ward No. 2283	EB No. 144	603	23	-
42201000	Greater Mumbai (M Corp.) (Part)	Ward No. 2283	EB No. 145	486	12	29
42201000	Greater Mumbai (M Corp.) (Part)	Ward No. 2283	EB No. 146	523	13	8
42201000	Greater Mumbai (M Corp.) (Part)	Ward No. 2283	EB No. 147	533	22	6
42201000	Greater Mumbai (M Corp.) (Part)	Ward No. 2283	EB No. 148	710	10	4
42201000	Greater Mumbai (M Corp.) (Part)	Ward No. 2283	EB No. 149	724	26	13
42201000	Greater Mumbai (M Corp.) (Part)	Ward No. 2283	EB No. 150	508	35	-
42201000	Greater Mumbai (M Corp.) (Part)	Ward No. 2283	EB No. 151	575	16	-
42201000	Greater Mumbai (M Corp.) (Part)	Ward No. 2283	EB No. 152	605	40	-
42201000	Greater Mumbai (M Corp.) (Part)	Ward No. 2283	EB No. 153	793	17	-

APPENDIX TO DISTRICT PRIMARY CENSUS ABSTRACT -(Contd.)

TOTAL, SCHEDULED CASTES AND SCHEDULED TRIBES POPULATION - URBAN BLOCK WISE

Location Code	Name of town	Name of ward	Boundaries of urban block/ EB number	Total population	Scheduled Castes population	Scheduled Tribes population
1	2	3	4	5	6	7
42201000	Greater Mumbai (M Corp.) (Part)	Ward No. 2283	EB No. 154	715	21	-
42201000	Greater Mumbai (M Corp.) (Part)	Ward No. 2283	EB No. 155	621	5	1
42201000	Greater Mumbai (M Corp.) (Part)	Ward No. 2283	EB No. 156	552	24	-
42201000	Greater Mumbai (M Corp.) (Part)	Ward No. 2283	EB No. 157	512	16	-
42201000	Greater Mumbai (M Corp.) (Part)	Ward No. 2283	EB No. 158	686	7	-
42201000	Greater Mumbai (M Corp.) (Part)	Ward No. 2283	EB No. 159	556	27	-
42201000	Greater Mumbai (M Corp.) (Part)	Ward No. 2283	EB No. 160	639	7	7
42201000	Greater Mumbai (M Corp.) (Part)	Ward No. 2283	EB No. 161	617	11	-
42201000	Greater Mumbai (M Corp.) (Part)	Ward No. 2283	EB No. 162	638	15	6
42201000	Greater Mumbai (M Corp.) (Part)	Ward No. 2283	EB No. 163	662	-	-
42201000	Greater Mumbai (M Corp.) (Part)	Ward No. 2283	EB No. 164	653	22	5
42201000	Greater Mumbai (M Corp.) (Part)	Ward No. 2283	EB No. 165	530	17	-
42201000	Greater Mumbai (M Corp.) (Part)	Ward No. 2283	EB No. 166	669	-	-
42201000	Greater Mumbai (M Corp.) (Part)	Ward No. 2283	EB No. 167	562	3	-
42201000	Greater Mumbai (M Corp.) (Part)	Ward No. 2283	EB No. 168	299	-	-
42201000	Greater Mumbai (M Corp.) (Part)	Ward No. 2283	EB No. 169	657	-	-
42201000	Greater Mumbai (M Corp.) (Part)	Ward No. 2283	EB No. 170	734	11	25
42201000	Greater Mumbai (M Corp.) (Part)	Ward No. 2283	EB No. 171	621	19	12
42201000	Greater Mumbai (M Corp.) (Part)	Ward No. 2283	EB No. 172	815	-	-
42201000	Greater Mumbai (M Corp.) (Part)	Ward No. 2283	EB No. 173	656	13	5
42201000	Greater Mumbai (M Corp.) (Part)	Ward No. 2283	EB No. 174	715	42	-
42201000	Greater Mumbai (M Corp.) (Part)	Ward No. 2283	EB No. 175	738	-	-
42201000	Greater Mumbai (M Corp.) (Part)	Ward No. 2283	EB No. 176	611	4	-
42201000	Greater Mumbai (M Corp.) (Part)	Ward No. 2283	EB No. 177	652	102	14
42201000	Greater Mumbai (M Corp.) (Part)	Ward No. 2283	EB No. 178	305	78	4
42201000	Greater Mumbai (M Corp.) (Part)	Ward No. 2283	EB No. 179	747	168	3
42201000	Greater Mumbai (M Corp.) (Part)	Ward No. 2283	EB No. 180	600	236	4
42201000	Greater Mumbai (M Corp.) (Part)	Ward No. 2283	EB No. 181	524	256	-
42201000	Greater Mumbai (M Corp.) (Part)	Ward No. 2283	EB No. 182	651	334	-
42201000	Greater Mumbai (M Corp.) (Part)	Ward No. 2283	EB No. 183	528	214	-
42201000	Greater Mumbai (M Corp.) (Part)	Ward No. 2283	EB No. 184	608	13	-
42201000	Greater Mumbai (M Corp.) (Part)	Ward No. 2283	EB No. 185	671	4	55
42201000	Greater Mumbai (M Corp.) (Part)	Ward No. 2283	EB No. 186	613	-	3
42201000	Greater Mumbai (M Corp.) (Part)	Ward No. 2283	EB No. 187	571	20	5
42201000	Greater Mumbai (M Corp.) (Part)	Ward No. 2283	EB No. 188	674	10	19
42201000	Greater Mumbai (M Corp.) (Part)	Ward No. 2283	EB No. 189	631	47	38
42201000	Greater Mumbai (M Corp.) (Part)	Ward No. 2283	EB No. 190	598	-	44
42201000	Greater Mumbai (M Corp.) (Part)	Ward No. 2283	EB No. 191	638	65	83
42201000	Greater Mumbai (M Corp.) (Part)	Ward No. 2283	EB No. 192	619	111	13
42201000	Greater Mumbai (M Corp.) (Part)	Ward No. 2283	EB No. 193	719	-	-
42201000	Greater Mumbai (M Corp.) (Part)	Ward No. 2283	EB No. 194	641	40	7
42201000	Greater Mumbai (M Corp.) (Part)	Ward No. 2283	EB No. 195	570	47	13
42201000	Greater Mumbai (M Corp.) (Part)	Ward No. 2283	EB No. 196	612	-	10
42201000	Greater Mumbai (M Corp.) (Part)	Ward No. 2283	EB No. 197	615	56	47
42201000	Greater Mumbai (M Corp.) (Part)	Ward No. 2283	EB No. 198	637	-	-
42201000	Greater Mumbai (M Corp.) (Part)	Ward No. 2283	EB No. 199	638	25	13

APPENDIX TO DISTRICT PRIMARY CENSUS ABSTRACT -(Contd.)

TOTAL, SCHEDULED CASTES AND SCHEDULED TRIBES POPULATION - URBAN BLOCK WISE

Location Code	Name of town	Name of ward	Boundaries of urban block/ EB number	Total population	Scheduled Castes population	Scheduled Tribes population
1	2	3	4	5	6	7
42201000	Greater Mumbai (M Corp.) (Part)	Ward No. 2283	EB No. 200	582	6	-
42201000	Greater Mumbai (M Corp.) (Part)	Ward No. 2283	EB No. 201	711	-	-
42201000	Greater Mumbai (M Corp.) (Part)	Ward No. 2283	EB No. 202	667	3	4
42201000	Greater Mumbai (M Corp.) (Part)	Ward No. 2283	EB No. 203	750	-	-
42201000	Greater Mumbai (M Corp.) (Part)	Ward No. 2283	EB No. 204	654	-	-
42201000	Greater Mumbai (M Corp.) (Part)	Ward No. 2283	EB No. 205	575	27	8
42201000	Greater Mumbai (M Corp.) (Part)	Ward No. 2283	EB No. 206	638	-	-
42201000	Greater Mumbai (M Corp.) (Part)	Ward No. 2283	EB No. 207	536	22	-
42201000	Greater Mumbai (M Corp.) (Part)	Ward No. 2283	EB No. 208	607	7	-
42201000	Greater Mumbai (M Corp.) (Part)	Ward No. 2283	EB No. 209	664	25	-
42201000	Greater Mumbai (M Corp.) (Part)	Ward No. 2283	EB No. 210	606	3	-
42201000	Greater Mumbai (M Corp.) (Part)	Ward No. 2283	EB No. 211	643	-	-
42201000	Greater Mumbai (M Corp.) (Part)	Ward No. 2283	EB No. 212	635	30	-
42201000	Greater Mumbai (M Corp.) (Part)	Ward No. 2283	EB No. 213	663	44	-
42201000	Greater Mumbai (M Corp.) (Part)	Ward No. 2283	EB No. 214	635	17	-
42201000	Greater Mumbai (M Corp.) (Part)	Ward No. 2283	EB No. 215	708	44	-
42201000	Greater Mumbai (M Corp.) (Part)	Ward No. 2283	EB No. 216	494	27	10
42201000	Greater Mumbai (M Corp.) (Part)	Ward No. 2283	EB No. 217	675	-	-
42201000	Greater Mumbai (M Corp.) (Part)	Ward No. 2283	EB No. 218	444	29	-
42201000	Greater Mumbai (M Corp.) (Part)	Ward No. 2283	EB No. 219	815	21	-
42201000	Greater Mumbai (M Corp.) (Part)	Ward No. 2283	EB No. 220	468	2	-
42201000	Greater Mumbai (M Corp.) (Part)	Ward No. 2283	EB No. 221	339	10	-
42201000	Greater Mumbai (M Corp.) (Part)	Ward No. 2283	EB No. 222	581	6	-
42201000	Greater Mumbai (M Corp.) (Part)	Ward No. 2283	EB No. 223	589	146	-
42201000	Greater Mumbai (M Corp.) (Part)	Ward No. 2283	EB No. 224	607	46	5
42201000	Greater Mumbai (M Corp.) (Part)	Ward No. 2283	EB No. 225	544	36	32
42201000	Greater Mumbai (M Corp.) (Part)	Ward No. 2283	EB No. 226	479	28	-
42201000	Greater Mumbai (M Corp.) (Part)	Ward No. 2283	EB No. 227	641	73	-
42201000	Greater Mumbai (M Corp.) (Part)	Ward No. 2283	EB No. 228	621	61	6
42201000	Greater Mumbai (M Corp.) (Part)	Ward No. 2283	EB No. 229	820	53	34
42201000	Greater Mumbai (M Corp.) (Part)	Ward No. 2283	EB No. 230	636	33	7
42201000	Greater Mumbai (M Corp.) (Part)	Ward No. 2283	EB No. 231	589	6	5
42201000	Greater Mumbai (M Corp.) (Part)	Ward No. 2283	EB No. 232	529	10	3
42201000	Greater Mumbai (M Corp.) (Part)	Ward No. 2283	EB No. 233	685	-	7
42201000	Greater Mumbai (M Corp.) (Part)	Ward No. 2283	EB No. 234	711	-	-
42201000	Greater Mumbai (M Corp.) (Part)	Ward No. 2283	EB No. 235	557	-	-
42201000	Greater Mumbai (M Corp.) (Part)	Ward No. 2283	EB No. 236	565	25	-
42201000	Greater Mumbai (M Corp.) (Part)	Ward No. 2283	EB No. 237	670	10	-
42201000	Greater Mumbai (M Corp.) (Part)	Ward No. 2283	EB No. 238	675	6	-
42201000	Greater Mumbai (M Corp.) (Part)	Ward No. 2283	EB No. 239	764	3	2
42201000	Greater Mumbai (M Corp.) (Part)	Ward No. 2283	EB No. 240	699	-	-
42201000	Greater Mumbai (M Corp.) (Part)	Ward No. 2283	EB No. 241	669	-	-
42201000	Greater Mumbai (M Corp.) (Part)	Ward No. 2283	EB No. 242	694	-	-
42201000	Greater Mumbai (M Corp.) (Part)	Ward No. 2283	EB No. 243	606	8	-
42201000	Greater Mumbai (M Corp.) (Part)	Ward No. 2283	EB No. 244	660	17	-
42201000	Greater Mumbai (M Corp.) (Part)	Ward No. 2283	EB No. 245	709	-	11

APPENDIX TO DISTRICT PRIMARY CENSUS ABSTRACT -(Contd.)

TOTAL, SCHEDULED CASTES AND SCHEDULED TRIBES POPULATION - URBAN BLOCK WISE

Location Code	Name of town	Name of ward	Boundaries of urban block/ EB number	Total population	Scheduled Castes population	Scheduled Tribes population
1	2	3	4	5	6	7
42201000	Greater Mumbai (M Corp.) (Part)	Ward No. 2283	EB No. 246	565	7	28
42201000	Greater Mumbai (M Corp.) (Part)	Ward No. 2283	EB No. 247	734	-	-
42201000	Greater Mumbai (M Corp.) (Part)	Ward No. 2283	EB No. 248	636	-	-
42201000	Greater Mumbai (M Corp.) (Part)	Ward No. 2283	EB No. 249	728	9	-
42201000	Greater Mumbai (M Corp.) (Part)	Ward No. 2283	EB No. 250	696	5	26
42201000	Greater Mumbai (M Corp.) (Part)	Ward No. 2283	EB No. 251	634	5	12
42201000	Greater Mumbai (M Corp.) (Part)	Ward No. 2283	EB No. 252	735	-	-
42201000	Greater Mumbai (M Corp.) (Part)	Ward No. 2283	EB No. 253	655	25	10
42201000	Greater Mumbai (M Corp.) (Part)	Ward No. 2283	EB No. 254	656	51	59
42201000	Greater Mumbai (M Corp.) (Part)	Ward No. 2283	EB No. 255	650	112	-
42201000	Greater Mumbai (M Corp.) (Part)	Ward No. 2283	EB No. 256	643	66	-
42201000	Greater Mumbai (M Corp.) (Part)	Ward No. 2283	EB No. 257	691	2	6
42201000	Greater Mumbai (M Corp.) (Part)	Ward No. 2283	EB No. 258	693	13	-
42201000	Greater Mumbai (M Corp.) (Part)	Ward No. 2283	EB No. 259	591	-	-
42201000	Greater Mumbai (M Corp.) (Part)	Ward No. 2283	EB No. 260	577	4	-
42201000	Greater Mumbai (M Corp.) (Part)	Ward No. 2283	EB No. 261	652	127	-
42201000	Greater Mumbai (M Corp.) (Part)	Ward No. 2283	EB No. 262	618	59	-
42201000	Greater Mumbai (M Corp.) (Part)	Ward No. 2283	EB No. 263	655	17	-
42201000	Greater Mumbai (M Corp.) (Part)	Ward No. 2283	EB No. 264	755	69	5
42201000	Greater Mumbai (M Corp.) (Part)	Ward No. 2283	EB No. 265	727	19	8
42201000	Greater Mumbai (M Corp.) (Part)	Ward No. 2283	EB No. 266	626	153	10
42201000	Greater Mumbai (M Corp.) (Part)	Ward No. 2283	EB No. 267	644	194	6
42201000	Greater Mumbai (M Corp.) (Part)	Ward No. 2283	EB No. 268	553	28	6
42201000	Greater Mumbai (M Corp.) (Part)	Ward No. 2283	EB No. 269	649	28	-
42201000	Greater Mumbai (M Corp.) (Part)	Ward No. 2283	EB No. 270	691	84	6
42201000	Greater Mumbai (M Corp.) (Part)	Ward No. 2283	EB No. 271	721	66	-
42201000	Greater Mumbai (M Corp.) (Part)	Ward No. 2283	EB No. 272	621	14	7
42201000	Greater Mumbai (M Corp.) (Part)	Ward No. 2283	EB No. 273	866	-	31
42201000	Greater Mumbai (M Corp.) (Part)	Ward No. 2283	EB No. 274	803	6	23
42201000	Greater Mumbai (M Corp.) (Part)	Ward No. 2283	EB No. 275	532	12	-
42201000	Greater Mumbai (M Corp.) (Part)	Ward No. 2283	EB No. 276	597	-	-
42201000	Greater Mumbai (M Corp.) (Part)	Ward No. 2283	EB No. 277	709	83	-
42201000	Greater Mumbai (M Corp.) (Part)	Ward No. 2283	EB No. 278	663	123	-
42201000	Greater Mumbai (M Corp.) (Part)	Ward No. 2283	EB No. 279	627	-	-
42201000	Greater Mumbai (M Corp.) (Part)	Ward No. 2283	EB No. 280	678	93	4
42201000	Greater Mumbai (M Corp.) (Part)	Ward No. 2283	EB No. 281	757	98	20
42201000	Greater Mumbai (M Corp.) (Part)	Ward No. 2283	EB No. 282	631	40	109
42201000	Greater Mumbai (M Corp.) (Part)	Ward No. 2283	EB No. 283	666	18	12
42201000	Greater Mumbai (M Corp.) (Part)	Ward No. 2283	EB No. 284	599	52	18
42201000	Greater Mumbai (M Corp.) (Part)	Ward No. 2283	EB No. 285	731	59	7
42201000	Greater Mumbai (M Corp.) (Part)	Ward No. 2283	EB No. 286	653	48	-
42201000	Greater Mumbai (M Corp.) (Part)	Ward No. 2283	EB No. 287	664	44	-
42201000	Greater Mumbai (M Corp.) (Part)	Ward No. 2283	EB No. 288	767	23	9
42201000	Greater Mumbai (M Corp.) (Part)	Ward No. 2283	EB No. 289	764	17	-
42201000	Greater Mumbai (M Corp.) (Part)	Ward No. 2283	EB No. 290	726	41	14
42201000	Greater Mumbai (M Corp.) (Part)	Ward No. 2283	EB No. 291	419	19	3

APPENDIX TO DISTRICT PRIMARY CENSUS ABSTRACT -(Contd.)

TOTAL, SCHEDULED CASTES AND SCHEDULED TRIBES POPULATION - URBAN BLOCK WISE

Location Code	Name of town	Name of ward	Boundaries of urban block/ EB number	Total population	Scheduled Castes population	Scheduled Tribes population
1	2	3	4	5	6	7
42201000	Greater Mumbai (M Corp.) (Part)	Ward No. 2283	EB No. 292	487	5	-
42201000	Greater Mumbai (M Corp.) (Part)	Ward No. 2283	EB No. 293	461	7	-
42201000	Greater Mumbai (M Corp.) (Part)	Ward No. 2283	EB No. 294	492	4	5
42201000	Greater Mumbai (M Corp.) (Part)	Ward No. 2283	EB No. 295	459	-	-
42201000	Greater Mumbai (M Corp.) (Part)	Ward No. 2283	EB No. 296	543	13	46
42201000	Greater Mumbai (M Corp.) (Part)	Ward No. 2283	EB No. 297	437	-	6
42201000	Greater Mumbai (M Corp.) (Part)	Ward No. 2283	EB No. 298	474	13	-
42201000	Greater Mumbai (M Corp.) (Part)	Ward No. 2283	EB No. 299	473	11	44
42201000	Greater Mumbai (M Corp.) (Part)	Ward No. 2283	EB No. 300	537	23	-
42201000	Greater Mumbai (M Corp.) (Part)	Ward No. 2283	EB No. 301	448	11	-
42201000	Greater Mumbai (M Corp.) (Part)	Ward No. 2283	EB No. 302	535	4	-
42201000	Greater Mumbai (M Corp.) (Part)	Ward No. 2283	EB No. 303	648	292	-
42201000	Greater Mumbai (M Corp.) (Part)	Ward No. 2283	EB No. 304	537	151	10
42201000	Greater Mumbai (M Corp.) (Part)	Ward No. 2283	EB No. 305	562	54	4
42201000	Greater Mumbai (M Corp.) (Part)	Ward No. 2283	EB No. 306	680	6	-
42201000	Greater Mumbai (M Corp.) (Part)	Ward No. 2283	EB No. 307	655	48	5
42201000	Greater Mumbai (M Corp.) (Part)	Ward No. 2283	EB No. 308	644	9	2
42201000	Greater Mumbai (M Corp.) (Part)	Ward No. 2283	EB No. 309	650	-	-
42201000	Greater Mumbai (M Corp.) (Part)	Ward No. 2283	EB No. 310	692	-	-
42201000	Greater Mumbai (M Corp.) (Part)	Ward No. 2283	EB No. 311	618	37	-
42201000	Greater Mumbai (M Corp.) (Part)	Ward No. 2283	EB No. 312	632	40	11
42201000	Greater Mumbai (M Corp.) (Part)	Ward No. 2283	EB No. 313	633	52	-
42201000	Greater Mumbai (M Corp.) (Part)	Ward No. 2283	EB No. 314	628	54	4
42201000	Greater Mumbai (M Corp.) (Part)	Ward No. 2283	EB No. 315	609	-	-
42201000	Greater Mumbai (M Corp.) (Part)	Ward No. 2283	EB No. 316	446	87	-
42201000	Greater Mumbai (M Corp.) (Part)	Ward No. 2283	EB No. 317	384	117	-
42201000	Greater Mumbai (M Corp.) (Part)	Ward No. 2283	EB No. 318	580	32	-
42201000	Greater Mumbai (M Corp.) (Part)	Ward No. 2283	EB No. 319	569	-	-
42201000	Greater Mumbai (M Corp.) (Part)	Ward No. 2283	EB No. 320	617	13	11
42201000	Greater Mumbai (M Corp.) (Part)	Ward No. 2283	EB No. 321	628	11	50
42201000	Greater Mumbai (M Corp.) (Part)	Ward No. 2283	EB No. 322	712	41	17
42201000	Greater Mumbai (M Corp.) (Part)	Ward No. 2283	EB No. 323	688	43	11
42201000	Greater Mumbai (M Corp.) (Part)	Ward No. 2283	EB No. 324	571	41	4
42201000	Greater Mumbai (M Corp.) (Part)	Ward No. 2283	EB No. 325	722	24	25
42201000	Greater Mumbai (M Corp.) (Part)	Ward No. 2283	EB No. 326	545	17	-
42201000	Greater Mumbai (M Corp.) (Part)	Ward No. 2283	EB No. 327	668	-	-
42201000	Greater Mumbai (M Corp.) (Part)	Ward No. 2283	EB No. 328	710	149	12
42201000	Greater Mumbai (M Corp.) (Part)	Ward No. 2283	EB No. 329	632	84	-
42201000	Greater Mumbai (M Corp.) (Part)	Ward No. 2283	EB No. 330	644	5	-
42201000	Greater Mumbai (M Corp.) (Part)	Ward No. 2283	EB No. 331	560	22	-
42201000	Greater Mumbai (M Corp.) (Part)	Ward No. 2283	EB No. 332	627	16	-
42201000	Greater Mumbai (M Corp.) (Part)	Ward No. 2283	EB No. 333	594	-	-
42201000	Greater Mumbai (M Corp.) (Part)	Ward No. 2283	EB No. 334	440	74	9
42201000	Greater Mumbai (M Corp.) (Part)	Ward No. 2283	EB No. 335	652	9	-
42201000	Greater Mumbai (M Corp.) (Part)	Ward No. 2283	EB No. 336	598	-	-
42201000	Greater Mumbai (M Corp.) (Part)	Ward No. 2283	EB No. 337	510	-	-

APPENDIX TO DISTRICT PRIMARY CENSUS ABSTRACT -(Contd.)

TOTAL, SCHEDULED CASTES AND SCHEDULED TRIBES POPULATION - URBAN BLOCK WISE

Location Code	Name of town	Name of ward	Boundaries of urban block/ EB number	Total population	Scheduled Castes population	Scheduled Tribes population
1	2	3	4	5	6	7
42201000	Greater Mumbai (M Corp.) (Part)	Ward No. 2283	EB No. 338	615	13	4
42201000	Greater Mumbai (M Corp.) (Part)	Ward No. 2283	EB No. 339	610	-	15
42201000	Greater Mumbai (M Corp.) (Part)	Ward No. 2283	EB No. 340	468	77	2
42201000	Greater Mumbai (M Corp.) (Part)	Ward No. 2283	EB No. 341	656	162	-
42201000	Greater Mumbai (M Corp.) (Part)	Ward No. 2283	EB No. 342	646	27	-
42201000	Greater Mumbai (M Corp.) (Part)	Ward No. 2283	EB No. 343	671	32	8
42201000	Greater Mumbai (M Corp.) (Part)	Ward No. 2283	EB No. 344	681	5	-
42201000	Greater Mumbai (M Corp.) (Part)	Ward No. 2283	EB No. 345	602	12	-
42201000	Greater Mumbai (M Corp.) (Part)	Ward No. 2283	EB No. 346	631	3	-
42201000	Greater Mumbai (M Corp.) (Part)	Ward No. 2283	EB No. 347	562	29	3
42201000	Greater Mumbai (M Corp.) (Part)	Ward No. 2283	EB No. 348	665	-	5
42201000	Greater Mumbai (M Corp.) (Part)	Ward No. 2283	EB No. 349	666	30	-
42201000	Greater Mumbai (M Corp.) (Part)	Ward No. 2283	EB No. 350	663	85	-
42201000	Greater Mumbai (M Corp.) (Part)	Ward No. 2283	EB No. 351	652	49	-
42201000	Greater Mumbai (M Corp.) (Part)	Ward No. 2283	EB No. 352	705	50	-
42201000	Greater Mumbai (M Corp.) (Part)	Ward No. 2283	EB No. 353	612	15	5
42201000	Greater Mumbai (M Corp.) (Part)	Ward No. 2283	EB No. 354	701	29	-
42201000	Greater Mumbai (M Corp.) (Part)	Ward No. 2283	EB No. 355	820	8	16
42201000	Greater Mumbai (M Corp.) (Part)	Ward No. 2283	EB No. 356	651	41	-
42201000	Greater Mumbai (M Corp.) (Part)	Ward No. 2283	EB No. 357	673	12	11
42201000	Greater Mumbai (M Corp.) (Part)	Ward No. 2283	EB No. 358	698	-	10
42201000	Greater Mumbai (M Corp.) (Part)	Ward No. 2283	EB No. 359	640	10	9
42201000	Greater Mumbai (M Corp.) (Part)	Ward No. 2283	EB No. 360	711	23	-
42201000	Greater Mumbai (M Corp.) (Part)	Ward No. 2283	EB No. 361	752	-	5
42201000	Greater Mumbai (M Corp.) (Part)	Ward No. 2283	EB No. 362	603	5	-
42201000	Greater Mumbai (M Corp.) (Part)	Ward No. 2283	EB No. 363	684	-	17
42201000	Greater Mumbai (M Corp.) (Part)	Ward No. 2283	EB No. 364	566	-	-
42201000	Greater Mumbai (M Corp.) (Part)	Ward No. 2283	EB No. 365	748	6	-
42201000	Greater Mumbai (M Corp.) (Part)	Ward No. 2283	EB No. 366	715	5	7
42201000	Greater Mumbai (M Corp.) (Part)	Ward No. 2283	EB No. 367	637	5	12
42201000	Greater Mumbai (M Corp.) (Part)	Ward No. 2283	EB No. 368	717	-	16
42201000	Greater Mumbai (M Corp.) (Part)	Ward No. 2283	EB No. 369	629	33	-
42201000	Greater Mumbai (M Corp.) (Part)	Ward No. 2283	EB No. 370	656	18	-
42201000	Greater Mumbai (M Corp.) (Part)	Ward No. 2283	EB No. 371	698	93	-
42201000	Greater Mumbai (M Corp.) (Part)	Ward No. 2283	EB No. 372	735	168	-
42201000	Greater Mumbai (M Corp.) (Part)	Ward No. 2283	EB No. 373	724	63	-
42201000	Greater Mumbai (M Corp.) (Part)	Ward No. 2283	EB No. 374	680	38	-
42201000	Greater Mumbai (M Corp.) (Part)	Ward No. 2283	EB No. 375	873	194	3
42201000	Greater Mumbai (M Corp.) (Part)	Ward No. 2283	EB No. 376	537	6	-
42201000	Greater Mumbai (M Corp.) (Part)	Ward No. 2283	EB No. 377	650	43	-
42201000	Greater Mumbai (M Corp.) (Part)	Ward No. 2283	EB No. 378	644	66	-
42201000	Greater Mumbai (M Corp.) (Part)	Ward No. 2283	EB No. 379	477	22	3
42201000	Greater Mumbai (M Corp.) (Part)	Ward No. 2283	EB No. 380	681	115	-
42201000	Greater Mumbai (M Corp.) (Part)	Ward No. 2283	EB No. 381	642	27	-
42201000	Greater Mumbai (M Corp.) (Part)	Ward No. 2283	EB No. 382	644	16	-
42201000	Greater Mumbai (M Corp.) (Part)	Ward No. 2283	EB No. 383	756	8	-

APPENDIX TO DISTRICT PRIMARY CENSUS ABSTRACT -(Contd.)

TOTAL, SCHEDULED CASTES AND SCHEDULED TRIBES POPULATION - URBAN BLOCK WISE

Location Code	Name of town	Name of ward	Boundaries of urban block/ EB number	Total population	Scheduled Castes population	Scheduled Tribes population
1	2	3	4	5	6	7
42201000	Greater Mumbai (M Corp.) (Part)	Ward No. 2283	EB No. 384	586	113	6
42201000	Greater Mumbai (M Corp.) (Part)	Ward No. 2283	EB No. 385	642	20	-
42201000	Greater Mumbai (M Corp.) (Part)	Ward No. 2283	EB No. 386	587	188	-
42201000	Greater Mumbai (M Corp.) (Part)	Ward No. 2283	EB No. 387	614	74	-
42201000	Greater Mumbai (M Corp.) (Part)	Ward No. 2283	EB No. 388	685	319	2
42201000	Greater Mumbai (M Corp.) (Part)	Ward No. 2283	EB No. 389	660	28	-
42201000	Greater Mumbai (M Corp.) (Part)	Ward No. 2283	EB No. 390	488	84	6
42201000	Greater Mumbai (M Corp.) (Part)	Ward No. 2283	EB No. 391	610	64	4
42201000	Greater Mumbai (M Corp.) (Part)	Ward No. 2283	EB No. 392	610	64	5
42201000	Greater Mumbai (M Corp.) (Part)	Ward No. 2283	EB No. 393	588	3	-
42201000	Greater Mumbai (M Corp.) (Part)	Ward No. 2283	EB No. 394	393	40	-
42201000	Greater Mumbai (M Corp.) (Part)	Ward No. 2283	EB No. 395	601	26	-
42201000	Greater Mumbai (M Corp.) (Part)	Ward No. 2283	EB No. 396	678	35	-
42201000	Greater Mumbai (M Corp.) (Part)	Ward No. 2283	EB No. 397	682	85	-
42201000	Greater Mumbai (M Corp.) (Part)	Ward No. 2283	EB No. 398	450	51	-
42201000	Greater Mumbai (M Corp.) (Part)	Ward No. 2283	EB No. 399	593	16	-
42201000	Greater Mumbai (M Corp.) (Part)	Ward No. 2283	EB No. 400	476	16	-
42201000	Greater Mumbai (M Corp.) (Part)	Ward No. 2283	EB No. 401	509	25	-
42201000	Greater Mumbai (M Corp.) (Part)	Ward No. 2283	EB No. 402	686	9	4
42201000	Greater Mumbai (M Corp.) (Part)	Ward No. 2283	EB No. 403	309	10	-
42201000	Greater Mumbai (M Corp.) (Part)	Ward No. 2283	EB No. 404	509	34	9
42201000	Greater Mumbai (M Corp.) (Part)	Ward No. 2284	EB No. 430	609	59	-
42201000	Greater Mumbai (M Corp.) (Part)	Ward No. 2284	EB No. 431	573	74	2
42201000	Greater Mumbai (M Corp.) (Part)	Ward No. 2284	EB No. 432	613	78	25
42201000	Greater Mumbai (M Corp.) (Part)	Ward No. 2284	EB No. 433	571	83	-
42201000	Greater Mumbai (M Corp.) (Part)	Ward No. 2284	EB No. 434	486	16	4
42201000	Greater Mumbai (M Corp.) (Part)	Ward No. 2284	EB No. 435	565	5	6
42201000	Greater Mumbai (M Corp.) (Part)	Ward No. 2284	EB No. 436	594	12	-
42201000	Greater Mumbai (M Corp.) (Part)	Ward No. 2284	EB No. 437	568	5	-
42201000	Greater Mumbai (M Corp.) (Part)	Ward No. 2284	EB No. 438	578	-	12
42201000	Greater Mumbai (M Corp.) (Part)	Ward No. 2284	EB No. 439	629	20	-
42201000	Greater Mumbai (M Corp.) (Part)	Ward No. 2284	EB No. 440	664	15	-
42201000	Greater Mumbai (M Corp.) (Part)	Ward No. 2284	EB No. 441	585	12	-
42201000	Greater Mumbai (M Corp.) (Part)	Ward No. 2284	EB No. 442	674	76	5
42201000	Greater Mumbai (M Corp.) (Part)	Ward No. 2284	EB No. 443	522	77	-
42201000	Greater Mumbai (M Corp.) (Part)	Ward No. 2284	EB No. 444	560	85	6
42201000	Greater Mumbai (M Corp.) (Part)	Ward No. 2284	EB No. 445	668	6	-
42201000	Greater Mumbai (M Corp.) (Part)	Ward No. 2284	EB No. 446	660	11	3
42201000	Greater Mumbai (M Corp.) (Part)	Ward No. 2284	EB No. 447	666	51	26
42201000	Greater Mumbai (M Corp.) (Part)	Ward No. 2284	EB No. 448	610	16	-
42201000	Greater Mumbai (M Corp.) (Part)	Ward No. 2284	EB No. 449	727	44	35
42201000	Greater Mumbai (M Corp.) (Part)	Ward No. 2284	EB No. 450	560	16	12
42201000	Greater Mumbai (M Corp.) (Part)	Ward No. 2284	EB No. 451	277	18	-
42201000	Greater Mumbai (M Corp.) (Part)	Ward No. 2284	EB No. 452	634	-	-
42201000	Greater Mumbai (M Corp.) (Part)	Ward No. 2284	EB No. 453	683	25	8
42201000	Greater Mumbai (M Corp.) (Part)	Ward No. 2284	EB No. 454	695	31	8

APPENDIX TO DISTRICT PRIMARY CENSUS ABSTRACT -(Contd.)
TOTAL, SCHEDULED CASTES AND SCHEDULED TRIBES POPULATION - URBAN BLOCK WISE

Location Code	Name of town	Name of ward	Boundaries of urban block/ EB number	Total population	Scheduled Castes population	Scheduled Tribes population
1	2	3	4	5	6	7
42201000	Greater Mumbai (M Corp.) (Part)	Ward No. 2284	EB No. 455	688	31	10
42201000	Greater Mumbai (M Corp.) (Part)	Ward No. 2284	EB No. 456	666	13	5
42201000	Greater Mumbai (M Corp.) (Part)	Ward No. 2284	EB No. 457	462	9	4
42201000	Greater Mumbai (M Corp.) (Part)	Ward No. 2284	EB No. 458	288	9	-
42201000	Greater Mumbai (M Corp.) (Part)	Ward No. 2284	EB No. 459	638	32	4
42201000	Greater Mumbai (M Corp.) (Part)	Ward No. 2284	EB No. 460	694	23	10
42201000	Greater Mumbai (M Corp.) (Part)	Ward No. 2284	EB No. 461	687	11	9
42201000	Greater Mumbai (M Corp.) (Part)	Ward No. 2284	EB No. 462	930	13	-
42201000	Greater Mumbai (M Corp.) (Part)	Ward No. 2284	EB No. 463	641	86	7
42201000	Greater Mumbai (M Corp.) (Part)	Ward No. 2284	EB No. 464	627	-	4
42201000	Greater Mumbai (M Corp.) (Part)	Ward No. 2284	EB No. 465	679	-	9
42201000	Greater Mumbai (M Corp.) (Part)	Ward No. 2284	EB No. 466	493	12	25
42201000	Greater Mumbai (M Corp.) (Part)	Ward No. 2284	EB No. 467	522	8	20
42201000	Greater Mumbai (M Corp.) (Part)	Ward No. 2284	EB No. 468	508	93	11
42201000	Greater Mumbai (M Corp.) (Part)	Ward No. 2284	EB No. 469	647	17	-
42201000	Greater Mumbai (M Corp.) (Part)	Ward No. 2284	EB No. 470	696	-	-
42201000	Greater Mumbai (M Corp.) (Part)	Ward No. 2284	EB No. 471	627	18	4
42201000	Greater Mumbai (M Corp.) (Part)	Ward No. 2284	EB No. 472	732	20	6
42201000	Greater Mumbai (M Corp.) (Part)	Ward No. 2284	EB No. 473	540	17	-
42201000	Greater Mumbai (M Corp.) (Part)	Ward No. 2284	EB No. 474	616	20	2
42201000	Greater Mumbai (M Corp.) (Part)	Ward No. 2284	EB No. 475	532	4	13
42201000	Greater Mumbai (M Corp.) (Part)	Ward No. 2284	EB No. 476	390	-	-
42201000	Greater Mumbai (M Corp.) (Part)	Ward No. 2284	EB No. 477	611	4	-
42201000	Greater Mumbai (M Corp.) (Part)	Ward No. 2284	EB No. 478	389	-	-
42201000	Greater Mumbai (M Corp.) (Part)	Ward No. 2284	EB No. 479	490	-	-
42201000	Greater Mumbai (M Corp.) (Part)	Ward No. 2284	EB No. 480	493	15	4
42201000	Greater Mumbai (M Corp.) (Part)	Ward No. 2284	EB No. 481	621	44	8
42201000	Greater Mumbai (M Corp.) (Part)	Ward No. 2284	EB No. 482	734	10	-
42201000	Greater Mumbai (M Corp.) (Part)	Ward No. 2284	EB No. 483	718	6	-
42201000	Greater Mumbai (M Corp.) (Part)	Ward No. 2284	EB No. 484	666	19	-
42201000	Greater Mumbai (M Corp.) (Part)	Ward No. 2284	EB No. 485	752	34	-
42201000	Greater Mumbai (M Corp.) (Part)	Ward No. 2284	EB No. 486	757	-	-
42201000	Greater Mumbai (M Corp.) (Part)	Ward No. 2284	EB No. 487	672	45	6
42201000	Greater Mumbai (M Corp.) (Part)	Ward No. 2284	EB No. 488	701	3	-
42201000	Greater Mumbai (M Corp.) (Part)	Ward No. 2284	EB No. 489	625	10	-
42201000	Greater Mumbai (M Corp.) (Part)	Ward No. 2284	EB No. 490	741	4	-
42201000	Greater Mumbai (M Corp.) (Part)	Ward No. 2284	EB No. 491	592	-	4
42201000	Greater Mumbai (M Corp.) (Part)	Ward No. 2284	EB No. 492	640	7	19
42201000	Greater Mumbai (M Corp.) (Part)	Ward No. 2284	EB No. 493	692	16	-
42201000	Greater Mumbai (M Corp.) (Part)	Ward No. 2284	EB No. 494	622	-	-
42201000	Greater Mumbai (M Corp.) (Part)	Ward No. 2284	EB No. 495	636	-	-
42201000	Greater Mumbai (M Corp.) (Part)	Ward No. 2284	EB No. 496	600	-	-
42201000	Greater Mumbai (M Corp.) (Part)	Ward No. 2284	EB No. 497	662	-	-
42201000	Greater Mumbai (M Corp.) (Part)	Ward No. 2284	EB No. 498	637	7	5
42201000	Greater Mumbai (M Corp.) (Part)	Ward No. 2284	EB No. 499	725	11	-
42201000	Greater Mumbai (M Corp.) (Part)	Ward No. 2284	EB No. 500	460	84	-

APPENDIX TO DISTRICT PRIMARY CENSUS ABSTRACT -(Contd.)

TOTAL, SCHEDULED CASTES AND SCHEDULED TRIBES POPULATION - URBAN BLOCK WISE

Location Code	Name of town	Name of ward	Boundaries of urban block/ EB number	Total population	Scheduled Castes population	Scheduled Tribes population
1	2	3	4	5	6	7
42201000	Greater Mumbai (M Corp.) (Part)	Ward No. 2284	EB No. 501	592	105	7
42201000	Greater Mumbai (M Corp.) (Part)	Ward No. 2284	EB No. 502	635	21	7
42201000	Greater Mumbai (M Corp.) (Part)	Ward No. 2284	EB No. 503	566	44	-
42201000	Greater Mumbai (M Corp.) (Part)	Ward No. 2284	EB No. 504	583	16	-
42201000	Greater Mumbai (M Corp.) (Part)	Ward No. 2284	EB No. 505	677	49	-
42201000	Greater Mumbai (M Corp.) (Part)	Ward No. 2284	EB No. 506	564	77	4
42201000	Greater Mumbai (M Corp.) (Part)	Ward No. 2284	EB No. 507	524	77	-
42201000	Greater Mumbai (M Corp.) (Part)	Ward No. 2284	EB No. 508	608	47	10
42201000	Greater Mumbai (M Corp.) (Part)	Ward No. 2284	EB No. 509	535	5	4
42201000	Greater Mumbai (M Corp.) (Part)	Ward No. 2284	EB No. 510	649	63	7
42201000	Greater Mumbai (M Corp.) (Part)	Ward No. 2284	EB No. 511	582	76	41
42201000	Greater Mumbai (M Corp.) (Part)	Ward No. 2284	EB No. 512	583	15	57
42201000	Greater Mumbai (M Corp.) (Part)	Ward No. 2284	EB No. 513	663	156	133
42201000	Greater Mumbai (M Corp.) (Part)	Ward No. 2284	EB No. 514	596	129	16
42201000	Greater Mumbai (M Corp.) (Part)	Ward No. 2284	EB No. 515	573	212	13
42201000	Greater Mumbai (M Corp.) (Part)	Ward No. 2284	EB No. 516	600	395	10
42201000	Greater Mumbai (M Corp.) (Part)	Ward No. 2284	EB No. 517	568	282	42
42201000	Greater Mumbai (M Corp.) (Part)	Ward No. 2284	EB No. 518	648	69	132
42201000	Greater Mumbai (M Corp.) (Part)	Ward No. 2284	EB No. 519	592	31	45
42201000	Greater Mumbai (M Corp.) (Part)	Ward No. 2284	EB No. 520	627	5	30
42201000	Greater Mumbai (M Corp.) (Part)	Ward No. 2284	EB No. 521	570	47	62
42201000	Greater Mumbai (M Corp.) (Part)	Ward No. 2284	EB No. 522	569	64	6
42201000	Greater Mumbai (M Corp.) (Part)	Ward No. 2284	EB No. 523	619	9	-
42201000	Greater Mumbai (M Corp.) (Part)	Ward No. 2284	EB No. 524	605	19	5
42201000	Greater Mumbai (M Corp.) (Part)	Ward No. 2284	EB No. 525	633	56	-
42201000	Greater Mumbai (M Corp.) (Part)	Ward No. 2284	EB No. 526	644	324	-
42201000	Greater Mumbai (M Corp.) (Part)	Ward No. 2284	EB No. 527	598	-	-
42201000	Greater Mumbai (M Corp.) (Part)	Ward No. 2284	EB No. 528	584	19	-
42201000	Greater Mumbai (M Corp.) (Part)	Ward No. 2284	EB No. 529	685	-	-
42201000	Greater Mumbai (M Corp.) (Part)	Ward No. 2284	EB No. 530	574	75	-
42201000	Greater Mumbai (M Corp.) (Part)	Ward No. 2284	EB No. 531	636	26	-
42201000	Greater Mumbai (M Corp.) (Part)	Ward No. 2284	EB No. 532	637	68	-
42201000	Greater Mumbai (M Corp.) (Part)	Ward No. 2284	EB No. 533	655	9	-
42201000	Greater Mumbai (M Corp.) (Part)	Ward No. 2284	EB No. 534	578	13	8
42201000	Greater Mumbai (M Corp.) (Part)	Ward No. 2284	EB No. 535	654	80	-
42201000	Greater Mumbai (M Corp.) (Part)	Ward No. 2284	EB No. 536	615	50	14
42201000	Greater Mumbai (M Corp.) (Part)	Ward No. 2284	EB No. 537	632	15	-
42201000	Greater Mumbai (M Corp.) (Part)	Ward No. 2284	EB No. 538	631	48	-
42201000	Greater Mumbai (M Corp.) (Part)	Ward No. 2284	EB No. 539	685	32	-
42201000	Greater Mumbai (M Corp.) (Part)	Ward No. 2284	EB No. 540	666	72	90
42201000	Greater Mumbai (M Corp.) (Part)	Ward No. 2284	EB No. 541	660	58	13
42201000	Greater Mumbai (M Corp.) (Part)	Ward No. 2284	EB No. 542	656	235	7
42201000	Greater Mumbai (M Corp.) (Part)	Ward No. 2284	EB No. 543	651	14	-
42201000	Greater Mumbai (M Corp.) (Part)	Ward No. 2284	EB No. 544	669	111	-
42201000	Greater Mumbai (M Corp.) (Part)	Ward No. 2284	EB No. 545	702	5	5
42201000	Greater Mumbai (M Corp.) (Part)	Ward No. 2284	EB No. 546	694	93	6

APPENDIX TO DISTRICT PRIMARY CENSUS ABSTRACT -(Contd.)
TOTAL, SCHEDULED CASTES AND SCHEDULED TRIBES POPULATION - URBAN BLOCK WISE

Location Code	Name of town	Name of ward	Boundaries of urban block/ EB number	Total population	Scheduled Castes population	Scheduled Tribes population
1	2	3	4	5	6	7
42201000	Greater Mumbai (M Corp.) (Part)	Ward No. 2284	EB No. 547	606	44	-
42201000	Greater Mumbai (M Corp.) (Part)	Ward No. 2284	EB No. 548	434	-	-
42201000	Greater Mumbai (M Corp.) (Part)	Ward No. 2284	EB No. 549	500	22	-
42201000	Greater Mumbai (M Corp.) (Part)	Ward No. 2284	EB No. 550	552	18	-
42201000	Greater Mumbai (M Corp.) (Part)	Ward No. 2284	EB No. 551	658	27	-
42201000	Greater Mumbai (M Corp.) (Part)	Ward No. 2284	EB No. 552	577	68	5
42201000	Greater Mumbai (M Corp.) (Part)	Ward No. 2284	EB No. 553	631	5	6
42201000	Greater Mumbai (M Corp.) (Part)	Ward No. 2284	EB No. 554	653	202	-
42201000	Greater Mumbai (M Corp.) (Part)	Ward No. 2284	EB No. 555	644	154	13
42201000	Greater Mumbai (M Corp.) (Part)	Ward No. 2284	EB No. 556	604	52	-
42201000	Greater Mumbai (M Corp.) (Part)	Ward No. 2284	EB No. 557	595	210	-
42201000	Greater Mumbai (M Corp.) (Part)	Ward No. 2284	EB No. 558	587	45	11
42201000	Greater Mumbai (M Corp.) (Part)	Ward No. 2284	EB No. 559	562	24	9
42201000	Greater Mumbai (M Corp.) (Part)	Ward No. 2284	EB No. 560	587	-	-
42201000	Greater Mumbai (M Corp.) (Part)	Ward No. 2284	EB No. 561	581	68	24
42201000	Greater Mumbai (M Corp.) (Part)	Ward No. 2284	EB No. 562	624	82	5
42201000	Greater Mumbai (M Corp.) (Part)	Ward No. 2284	EB No. 563	683	43	12
42201000	Greater Mumbai (M Corp.) (Part)	Ward No. 2284	EB No. 564	595	77	26
42201000	Greater Mumbai (M Corp.) (Part)	Ward No. 2284	EB No. 565	641	108	33
42201000	Greater Mumbai (M Corp.) (Part)	Ward No. 2284	EB No. 566	590	37	53
42201000	Greater Mumbai (M Corp.) (Part)	Ward No. 2284	EB No. 567	583	327	13
42201000	Greater Mumbai (M Corp.) (Part)	Ward No. 2284	EB No. 568	677	129	6
42201000	Greater Mumbai (M Corp.) (Part)	Ward No. 2284	EB No. 569	553	65	-
42201000	Greater Mumbai (M Corp.) (Part)	Ward No. 2284	EB No. 570	600	24	-
42201000	Greater Mumbai (M Corp.) (Part)	Ward No. 2284	EB No. 571	618	22	-
42201000	Greater Mumbai (M Corp.) (Part)	Ward No. 2284	EB No. 572	592	50	-
42201000	Greater Mumbai (M Corp.) (Part)	Ward No. 2284	EB No. 573	718	76	20
42201000	Greater Mumbai (M Corp.) (Part)	Ward No. 2284	EB No. 574	678	6	50
42201000	Greater Mumbai (M Corp.) (Part)	Ward No. 2284	EB No. 575	735	1	-
42201000	Greater Mumbai (M Corp.) (Part)	Ward No. 2284	EB No. 576	666	40	11
42201000	Greater Mumbai (M Corp.) (Part)	Ward No. 2284	EB No. 577	591	50	6
42201000	Greater Mumbai (M Corp.) (Part)	Ward No. 2284	EB No. 578	729	22	4
42201000	Greater Mumbai (M Corp.) (Part)	Ward No. 2284	EB No. 579	628	69	-
42201000	Greater Mumbai (M Corp.) (Part)	Ward No. 2284	EB No. 580	636	113	10
42201000	Greater Mumbai (M Corp.) (Part)	Ward No. 2284	EB No. 581	625	37	-
42201000	Greater Mumbai (M Corp.) (Part)	Ward No. 2284	EB No. 582	722	45	4
42201000	Greater Mumbai (M Corp.) (Part)	Ward No. 2284	EB No. 583	659	24	16
42201000	Greater Mumbai (M Corp.) (Part)	Ward No. 2284	EB No. 584	601	26	6
42201000	Greater Mumbai (M Corp.) (Part)	Ward No. 2284	EB No. 585	487	-	-
42201000	Greater Mumbai (M Corp.) (Part)	Ward No. 2284	EB No. 586	663	39	15
42201000	Greater Mumbai (M Corp.) (Part)	Ward No. 2284	EB No. 587	624	12	-
42201000	Greater Mumbai (M Corp.) (Part)	Ward No. 2284	EB No. 588	671	44	32
42201000	Greater Mumbai (M Corp.) (Part)	Ward No. 2284	EB No. 589	662	27	-
42201000	Greater Mumbai (M Corp.) (Part)	Ward No. 2284	EB No. 590	571	24	-
42201000	Greater Mumbai (M Corp.) (Part)	Ward No. 2284	EB No. 591	602	80	9
42201000	Greater Mumbai (M Corp.) (Part)	Ward No. 2284	EB No. 592	604	19	-

APPENDIX TO DISTRICT PRIMARY CENSUS ABSTRACT -(Contd.)

TOTAL, SCHEDULED CASTES AND SCHEDULED TRIBES POPULATION - URBAN BLOCK WISE

Location Code	Name of town	Name of ward	Boundaries of urban block/ EB number	Total population	Scheduled Castes population	Scheduled Tribes population
1	2	3	4	5	6	7
42201000	Greater Mumbai (M Corp.) (Part)	Ward No. 2284	EB No. 593	682	53	-
42201000	Greater Mumbai (M Corp.) (Part)	Ward No. 2284	EB No. 594	996	244	-
42201000	Greater Mumbai (M Corp.) (Part)	Ward No. 2284	EB No. 595	676	70	23
42201000	Greater Mumbai (M Corp.) (Part)	Ward No. 2284	EB No. 596	679	98	4
42201000	Greater Mumbai (M Corp.) (Part)	Ward No. 2284	EB No. 597	642	29	-
42201000	Greater Mumbai (M Corp.) (Part)	Ward No. 2284	EB No. 598	629	25	-
42201000	Greater Mumbai (M Corp.) (Part)	Ward No. 2284	EB No. 599	636	59	-
42201000	Greater Mumbai (M Corp.) (Part)	Ward No. 2284	EB No. 600	669	73	-
42201000	Greater Mumbai (M Corp.) (Part)	Ward No. 2284	EB No. 601	629	118	17
42201000	Greater Mumbai (M Corp.) (Part)	Ward No. 2284	EB No. 602	647	9	4
42201000	Greater Mumbai (M Corp.) (Part)	Ward No. 2284	EB No. 603	609	13	-
42201000	Greater Mumbai (M Corp.) (Part)	Ward No. 2284	EB No. 604	713	106	-
42201000	Greater Mumbai (M Corp.) (Part)	Ward No. 2284	EB No. 605	601	193	-
42201000	Greater Mumbai (M Corp.) (Part)	Ward No. 2284	EB No. 606	620	240	54
42201000	Greater Mumbai (M Corp.) (Part)	Ward No. 2284	EB No. 607	633	68	-
42201000	Greater Mumbai (M Corp.) (Part)	Ward No. 2284	EB No. 608	377	21	-
42201000	Greater Mumbai (M Corp.) (Part)	Ward No. 2284	EB No. 609	475	108	-
42201000	Greater Mumbai (M Corp.) (Part)	Ward No. 2284	EB No. 610	215	7	-
42201000	Greater Mumbai (M Corp.) (Part)	Ward No. 2384	EB No. 1	400	-	-
42201000	Greater Mumbai (M Corp.) (Part)	Ward No. 2384	EB No. 2	476	-	-
42201000	Greater Mumbai (M Corp.) (Part)	Ward No. 2384	EB No. 3	628	85	22
42201000	Greater Mumbai (M Corp.) (Part)	Ward No. 2384	EB No. 4	547	11	-
42201000	Greater Mumbai (M Corp.) (Part)	Ward No. 2384	EB No. 5	682	25	-
42201000	Greater Mumbai (M Corp.) (Part)	Ward No. 2384	EB No. 6	650	17	-
42201000	Greater Mumbai (M Corp.) (Part)	Ward No. 2384	EB No. 7	510	37	-
42201000	Greater Mumbai (M Corp.) (Part)	Ward No. 2384	EB No. 8	491	10	-
42201000	Greater Mumbai (M Corp.) (Part)	Ward No. 2384	EB No. 9	498	87	11
42201000	Greater Mumbai (M Corp.) (Part)	Ward No. 2384	EB No. 10	666	73	-
42201000	Greater Mumbai (M Corp.) (Part)	Ward No. 2384	EB No. 11	389	15	-
42201000	Greater Mumbai (M Corp.) (Part)	Ward No. 2384	EB No. 12	301	234	-
42201000	Greater Mumbai (M Corp.) (Part)	Ward No. 2384	EB No. 13	591	66	-
42201000	Greater Mumbai (M Corp.) (Part)	Ward No. 2384	EB No. 14	611	160	-
42201000	Greater Mumbai (M Corp.) (Part)	Ward No. 2384	EB No. 15	478	84	-
42201000	Greater Mumbai (M Corp.) (Part)	Ward No. 2384	EB No. 16	520	96	26
42201000	Greater Mumbai (M Corp.) (Part)	Ward No. 2384	EB No. 17	536	28	6
42201000	Greater Mumbai (M Corp.) (Part)	Ward No. 2384	EB No. 18	504	-	-
42201000	Greater Mumbai (M Corp.) (Part)	Ward No. 2384	EB No. 19	435	-	-
42201000	Greater Mumbai (M Corp.) (Part)	Ward No. 2384	EB No. 20	513	15	-
42201000	Greater Mumbai (M Corp.) (Part)	Ward No. 2384	EB No. 21	532	15	-
42201000	Greater Mumbai (M Corp.) (Part)	Ward No. 2384	EB No. 22	448	7	-
42201000	Greater Mumbai (M Corp.) (Part)	Ward No. 2384	EB No. 23	499	19	-
42201000	Greater Mumbai (M Corp.) (Part)	Ward No. 2384	EB No. 24	434	58	3
42201000	Greater Mumbai (M Corp.) (Part)	Ward No. 2384	EB No. 25	536	22	-
42201000	Greater Mumbai (M Corp.) (Part)	Ward No. 2384	EB No. 26	394	-	7
42201000	Greater Mumbai (M Corp.) (Part)	Ward No. 2384	EB No. 27	655	37	-

APPENDIX TO DISTRICT PRIMARY CENSUS ABSTRACT -(Contd.)
TOTAL, SCHEDULED CASTES AND SCHEDULED TRIBES POPULATION - URBAN BLOCK WISE

Location Code	Name of town	Name of ward	Boundaries of urban block/ EB number	Total population	Scheduled Castes population	Scheduled Tribes population
1	2	3	4	5	6	7
42201000	Greater Mumbai (M Corp.) (Part)	Ward No. 2384	EB No. 28	586	-	-
42201000	Greater Mumbai (M Corp.) (Part)	Ward No. 2384	EB No. 29	594	58	4
42201000	Greater Mumbai (M Corp.) (Part)	Ward No. 2384	EB No. 30	594	18	5
42201000	Greater Mumbai (M Corp.) (Part)	Ward No. 2384	EB No. 31	511	39	-
42201000	Greater Mumbai (M Corp.) (Part)	Ward No. 2384	EB No. 32	587	148	-
42201000	Greater Mumbai (M Corp.) (Part)	Ward No. 2384	EB No. 33	645	84	-
42201000	Greater Mumbai (M Corp.) (Part)	Ward No. 2384	EB No. 34	620	22	9
42201000	Greater Mumbai (M Corp.) (Part)	Ward No. 2384	EB No. 35	544	74	-
42201000	Greater Mumbai (M Corp.) (Part)	Ward No. 2384	EB No. 36	593	38	11
42201000	Greater Mumbai (M Corp.) (Part)	Ward No. 2384	EB No. 37	517	27	-
42201000	Greater Mumbai (M Corp.) (Part)	Ward No. 2384	EB No. 38	531	54	-
42201000	Greater Mumbai (M Corp.) (Part)	Ward No. 2384	EB No. 39	598	61	6
42201000	Greater Mumbai (M Corp.) (Part)	Ward No. 2384	EB No. 40	517	9	-
42201000	Greater Mumbai (M Corp.) (Part)	Ward No. 2384	EB No. 41	488	28	-
42201000	Greater Mumbai (M Corp.) (Part)	Ward No. 2384	EB No. 42	369	49	-
42201000	Greater Mumbai (M Corp.) (Part)	Ward No. 2384	EB No. 43	479	11	-
42201000	Greater Mumbai (M Corp.) (Part)	Ward No. 2384	EB No. 44	637	39	-
42201000	Greater Mumbai (M Corp.) (Part)	Ward No. 2384	EB No. 45	562	12	-
42201000	Greater Mumbai (M Corp.) (Part)	Ward No. 2384	EB No. 46	604	100	-
42201000	Greater Mumbai (M Corp.) (Part)	Ward No. 2384	EB No. 47	570	226	-
42201000	Greater Mumbai (M Corp.) (Part)	Ward No. 2384	EB No. 48	602	19	5
42201000	Greater Mumbai (M Corp.) (Part)	Ward No. 2384	EB No. 49	680	26	-
42201000	Greater Mumbai (M Corp.) (Part)	Ward No. 2384	EB No. 50	472	44	4
42201000	Greater Mumbai (M Corp.) (Part)	Ward No. 2384	EB No. 51	542	-	-
42201000	Greater Mumbai (M Corp.) (Part)	Ward No. 2384	EB No. 52	600	12	4
42201000	Greater Mumbai (M Corp.) (Part)	Ward No. 2384	EB No. 53	333	-	-
42201000	Greater Mumbai (M Corp.) (Part)	Ward No. 2384	EB No. 54	477	37	-
42201000	Greater Mumbai (M Corp.) (Part)	Ward No. 2384	EB No. 55	589	56	5
42201000	Greater Mumbai (M Corp.) (Part)	Ward No. 2384	EB No. 56	518	5	-
42201000	Greater Mumbai (M Corp.) (Part)	Ward No. 2384	EB No. 57	583	142	2
42201000	Greater Mumbai (M Corp.) (Part)	Ward No. 2384	EB No. 58	573	90	8
42201000	Greater Mumbai (M Corp.) (Part)	Ward No. 2384	EB No. 59	881	212	6
42201000	Greater Mumbai (M Corp.) (Part)	Ward No. 2384	EB No. 60	417	92	-
42201000	Greater Mumbai (M Corp.) (Part)	Ward No. 2384	EB No. 61	558	215	36
42201000	Greater Mumbai (M Corp.) (Part)	Ward No. 2384	EB No. 62	607	72	10
42201000	Greater Mumbai (M Corp.) (Part)	Ward No. 2384	EB No. 63	283	70	5
42201000	Greater Mumbai (M Corp.) (Part)	Ward No. 2384	EB No. 64	663	41	-
42201000	Greater Mumbai (M Corp.) (Part)	Ward No. 2384	EB No. 65	335	14	-
42201000	Greater Mumbai (M Corp.) (Part)	Ward No. 2384	EB No. 66	363	29	6
42201000	Greater Mumbai (M Corp.) (Part)	Ward No. 2384	EB No. 67	327	30	16
42201000	Greater Mumbai (M Corp.) (Part)	Ward No. 2384	EB No. 68	688	61	-
42201000	Greater Mumbai (M Corp.) (Part)	Ward No. 2384	EB No. 69	628	26	4
42201000	Greater Mumbai (M Corp.) (Part)	Ward No. 2384	EB No. 70	306	25	-
42201000	Greater Mumbai (M Corp.) (Part)	Ward No. 2384	EB No. 71	405	154	-
42201000	Greater Mumbai (M Corp.) (Part)	Ward No. 2384	EB No. 72	649	129	10
42201000	Greater Mumbai (M Corp.) (Part)	Ward No. 2384	EB No. 73	689	211	9

APPENDIX TO DISTRICT PRIMARY CENSUS ABSTRACT -(Contd.)

TOTAL, SCHEDULED CASTES AND SCHEDULED TRIBES POPULATION - URBAN BLOCK WISE

Location Code	Name of town	Name of ward	Boundaries of urban block/ EB number	Total population	Scheduled Castes population	Scheduled Tribes population
1	2	3	4	5	6	7
42201000	Greater Mumbai (M Corp.) (Part)	Ward No. 2384	EB No. 74	639	14	4
42201000	Greater Mumbai (M Corp.) (Part)	Ward No. 2384	EB No. 75	576	-	-
42201000	Greater Mumbai (M Corp.) (Part)	Ward No. 2384	EB No. 76	620	15	-
42201000	Greater Mumbai (M Corp.) (Part)	Ward No. 2384	EB No. 77	516	49	23
42201000	Greater Mumbai (M Corp.) (Part)	Ward No. 2384	EB No. 78	616	35	5
42201000	Greater Mumbai (M Corp.) (Part)	Ward No. 2384	EB No. 79	585	-	-
42201000	Greater Mumbai (M Corp.) (Part)	Ward No. 2384	EB No. 80	420	40	10
42201000	Greater Mumbai (M Corp.) (Part)	Ward No. 2384	EB No. 81	334	39	-
42201000	Greater Mumbai (M Corp.) (Part)	Ward No. 2384	EB No. 82	371	25	-
42201000	Greater Mumbai (M Corp.) (Part)	Ward No. 2384	EB No. 83	662	-	-
42201000	Greater Mumbai (M Corp.) (Part)	Ward No. 2384	EB No. 84	589	95	5
42201000	Greater Mumbai (M Corp.) (Part)	Ward No. 2384	EB No. 85	664	40	-
42201000	Greater Mumbai (M Corp.) (Part)	Ward No. 2384	EB No. 86	388	-	-
42201000	Greater Mumbai (M Corp.) (Part)	Ward No. 2384	EB No. 87	328	-	-
42201000	Greater Mumbai (M Corp.) (Part)	Ward No. 2384	EB No. 88	648	6	-
42201000	Greater Mumbai (M Corp.) (Part)	Ward No. 2384	EB No. 89	531	202	-
42201000	Greater Mumbai (M Corp.) (Part)	Ward No. 2384	EB No. 90	617	236	-
42201000	Greater Mumbai (M Corp.) (Part)	Ward No. 2384	EB No. 91	556	302	5
42201000	Greater Mumbai (M Corp.) (Part)	Ward No. 2384	EB No. 92	499	71	-
42201000	Greater Mumbai (M Corp.) (Part)	Ward No. 2384	EB No. 93	441	17	-
42201000	Greater Mumbai (M Corp.) (Part)	Ward No. 2384	EB No. 94	517	39	5
42201000	Greater Mumbai (M Corp.) (Part)	Ward No. 2384	EB No. 95	543	54	4
42201000	Greater Mumbai (M Corp.) (Part)	Ward No. 2384	EB No. 96	573	141	60
42201000	Greater Mumbai (M Corp.) (Part)	Ward No. 2384	EB No. 97	487	79	-
42201000	Greater Mumbai (M Corp.) (Part)	Ward No. 2384	EB No. 98	309	13	-
42201000	Greater Mumbai (M Corp.) (Part)	Ward No. 2384	EB No. 99	487	62	-
42201000	Greater Mumbai (M Corp.) (Part)	Ward No. 2384	EB No. 100	639	18	5
42201000	Greater Mumbai (M Corp.) (Part)	Ward No. 2384	EB No. 101	665	172	-
42201000	Greater Mumbai (M Corp.) (Part)	Ward No. 2384	EB No. 102	494	165	-
42201000	Greater Mumbai (M Corp.) (Part)	Ward No. 2384	EB No. 103	610	146	-
42201000	Greater Mumbai (M Corp.) (Part)	Ward No. 2384	EB No. 104	606	35	-
42201000	Greater Mumbai (M Corp.) (Part)	Ward No. 2384	EB No. 105	541	91	8
42201000	Greater Mumbai (M Corp.) (Part)	Ward No. 2384	EB No. 106	384	52	-
42201000	Greater Mumbai (M Corp.) (Part)	Ward No. 2384	EB No. 107	351	49	-
42201000	Greater Mumbai (M Corp.) (Part)	Ward No. 2384	EB No. 108	499	-	-
42201000	Greater Mumbai (M Corp.) (Part)	Ward No. 2384	EB No. 109	671	8	-
42201000	Greater Mumbai (M Corp.) (Part)	Ward No. 2384	EB No. 110	676	26	11
42201000	Greater Mumbai (M Corp.) (Part)	Ward No. 2384	EB No. 111	566	12	-
42201000	Greater Mumbai (M Corp.) (Part)	Ward No. 2384	EB No. 112	510	35	5
42201000	Greater Mumbai (M Corp.) (Part)	Ward No. 2384	EB No. 113	479	22	-
42201000	Greater Mumbai (M Corp.) (Part)	Ward No. 2384	EB No. 114	654	12	5
42201000	Greater Mumbai (M Corp.) (Part)	Ward No. 2384	EB No. 115	564	71	-
42201000	Greater Mumbai (M Corp.) (Part)	Ward No. 2384	EB No. 116	682	85	-
42201000	Greater Mumbai (M Corp.) (Part)	Ward No. 2384	EB No. 117	531	23	-
42201000	Greater Mumbai (M Corp.) (Part)	Ward No. 2384	EB No. 118	391	149	-
42201000	Greater Mumbai (M Corp.) (Part)	Ward No. 2384	EB No. 119	614	225	-

APPENDIX TO DISTRICT PRIMARY CENSUS ABSTRACT -(Contd.)

TOTAL, SCHEDULED CASTES AND SCHEDULED TRIBES POPULATION - URBAN BLOCK WISE

Location Code	Name of town	Name of ward	Boundaries of urban block/ EB number	Total population	Scheduled Castes population	Scheduled Tribes population
1	2	3	4	5	6	7
42201000	Greater Mumbai (M Corp.) (Part)	Ward No. 2384	EB No. 120	620	41	-
42201000	Greater Mumbai (M Corp.) (Part)	Ward No. 2384	EB No. 121	643	-	-
42201000	Greater Mumbai (M Corp.) (Part)	Ward No. 2384	EB No. 122	601	47	-
42201000	Greater Mumbai (M Corp.) (Part)	Ward No. 2384	EB No. 123	187	17	-
42201000	Greater Mumbai (M Corp.) (Part)	Ward No. 2384	EB No. 124	493	38	-
42201000	Greater Mumbai (M Corp.) (Part)	Ward No. 2384	EB No. 125	256	-	5
42201000	Greater Mumbai (M Corp.) (Part)	Ward No. 2384	EB No. 126	16	-	-
42201000	Greater Mumbai (M Corp.) (Part)	Ward No. 2384	EB No. 127	342	-	6
42201000	Greater Mumbai (M Corp.) (Part)	Ward No. 2384	EB No. 128	517	5	-
42201000	Greater Mumbai (M Corp.) (Part)	Ward No. 2384	EB No. 129	226	19	-
42201000	Greater Mumbai (M Corp.) (Part)	Ward No. 2384	EB No. 130	395	-	-
42201000	Greater Mumbai (M Corp.) (Part)	Ward No. 2384	EB No. 131	537	9	-
42201000	Greater Mumbai (M Corp.) (Part)	Ward No. 2384	EB No. 132	334	31	2
42201000	Greater Mumbai (M Corp.) (Part)	Ward No. 2384	EB No. 133	589	-	-
42201000	Greater Mumbai (M Corp.) (Part)	Ward No. 2384	EB No. 134	614	8	-
42201000	Greater Mumbai (M Corp.) (Part)	Ward No. 2384	EB No. 135	705	-	-
42201000	Greater Mumbai (M Corp.) (Part)	Ward No. 2384	EB No. 136	590	66	-
42201000	Greater Mumbai (M Corp.) (Part)	Ward No. 2384	EB No. 137	406	18	-
42201000	Greater Mumbai (M Corp.) (Part)	Ward No. 2384	EB No. 138	471	8	22
42201000	Greater Mumbai (M Corp.) (Part)	Ward No. 2384	EB No. 139	498	37	1
42201000	Greater Mumbai (M Corp.) (Part)	Ward No. 2384	EB No. 140	533	23	-
42201000	Greater Mumbai (M Corp.) (Part)	Ward No. 2384	EB No. 141	518	56	29
42201000	Greater Mumbai (M Corp.) (Part)	Ward No. 2384	EB No. 142	659	52	5
42201000	Greater Mumbai (M Corp.) (Part)	Ward No. 2384	EB No. 143	663	64	8
42201000	Greater Mumbai (M Corp.) (Part)	Ward No. 2384	EB No. 144	703	51	-
42201000	Greater Mumbai (M Corp.) (Part)	Ward No. 2384	EB No. 145	706	8	-
42201000	Greater Mumbai (M Corp.) (Part)	Ward No. 2384	EB No. 146	637	9	-
42201000	Greater Mumbai (M Corp.) (Part)	Ward No. 2384	EB No. 147	690	10	-
42201000	Greater Mumbai (M Corp.) (Part)	Ward No. 2384	EB No. 148	534	-	-
42201000	Greater Mumbai (M Corp.) (Part)	Ward No. 2384	EB No. 149	541	10	-
42201000	Greater Mumbai (M Corp.) (Part)	Ward No. 2384	EB No. 150	618	26	-
42201000	Greater Mumbai (M Corp.) (Part)	Ward No. 2384	EB No. 151	643	1	13
42201000	Greater Mumbai (M Corp.) (Part)	Ward No. 2384	EB No. 152	626	64	-
42201000	Greater Mumbai (M Corp.) (Part)	Ward No. 2384	EB No. 153	518	20	-
42201000	Greater Mumbai (M Corp.) (Part)	Ward No. 2384	EB No. 154	486	44	-
42201000	Greater Mumbai (M Corp.) (Part)	Ward No. 2384	EB No. 155	426	4	-
42201000	Greater Mumbai (M Corp.) (Part)	Ward No. 2384	EB No. 156	472	42	-
42201000	Greater Mumbai (M Corp.) (Part)	Ward No. 2384	EB No. 157	674	16	-
42201000	Greater Mumbai (M Corp.) (Part)	Ward No. 2384	EB No. 158	359	-	-
42201000	Greater Mumbai (M Corp.) (Part)	Ward No. 2384	EB No. 159	492	10	-
42201000	Greater Mumbai (M Corp.) (Part)	Ward No. 2384	EB No. 160	655	51	-
42201000	Greater Mumbai (M Corp.) (Part)	Ward No. 2384	EB No. 161	727	13	-
42201000	Greater Mumbai (M Corp.) (Part)	Ward No. 2384	EB No. 162	561	4	-
42201000	Greater Mumbai (M Corp.) (Part)	Ward No. 2384	EB No. 163	510	4	5
42201000	Greater Mumbai (M Corp.) (Part)	Ward No. 2384	EB No. 164	503	-	-
42201000	Greater Mumbai (M Corp.) (Part)	Ward No. 2384	EB No. 165	538	7	-

APPENDIX TO DISTRICT PRIMARY CENSUS ABSTRACT -(Contd.)

TOTAL, SCHEDULED CASTES AND SCHEDULED TRIBES POPULATION - URBAN BLOCK WISE

Location Code	Name of town	Name of ward	Boundaries of urban block/ EB number	Total population	Scheduled Castes population	Scheduled Tribes population
1	2	3	4	5	6	7
42201000	Greater Mumbai (M Corp.) (Part)	Ward No. 2384	EB No. 166	595	36	4
42201000	Greater Mumbai (M Corp.) (Part)	Ward No. 2384	EB No. 167	622	3	-
42201000	Greater Mumbai (M Corp.) (Part)	Ward No. 2384	EB No. 168	522	13	-
42201000	Greater Mumbai (M Corp.) (Part)	Ward No. 2384	EB No. 169	625	-	-
42201000	Greater Mumbai (M Corp.) (Part)	Ward No. 2384	EB No. 170	463	6	6
42201000	Greater Mumbai (M Corp.) (Part)	Ward No. 2384	EB No. 171	619	19	-
42201000	Greater Mumbai (M Corp.) (Part)	Ward No. 2384	EB No. 172	529	5	-
42201000	Greater Mumbai (M Corp.) (Part)	Ward No. 2384	EB No. 173	569	23	-
42201000	Greater Mumbai (M Corp.) (Part)	Ward No. 2384	EB No. 174	596	11	6
42201000	Greater Mumbai (M Corp.) (Part)	Ward No. 2384	EB No. 175	492	2	-
42201000	Greater Mumbai (M Corp.) (Part)	Ward No. 2384	EB No. 176	621	37	-
42201000	Greater Mumbai (M Corp.) (Part)	Ward No. 2384	EB No. 177	423	15	2
42201000	Greater Mumbai (M Corp.) (Part)	Ward No. 2384	EB No. 178	487	38	-
42201000	Greater Mumbai (M Corp.) (Part)	Ward No. 2384	EB No. 179	597	12	-
42201000	Greater Mumbai (M Corp.) (Part)	Ward No. 2384	EB No. 180	567	22	2
42201000	Greater Mumbai (M Corp.) (Part)	Ward No. 2384	EB No. 181	472	47	3
42201000	Greater Mumbai (M Corp.) (Part)	Ward No. 2384	EB No. 182	587	75	-
42201000	Greater Mumbai (M Corp.) (Part)	Ward No. 2384	EB No. 183	569	48	-
42201000	Greater Mumbai (M Corp.) (Part)	Ward No. 2384	EB No. 184	530	58	-
42201000	Greater Mumbai (M Corp.) (Part)	Ward No. 2384	EB No. 185	362	55	-
42201000	Greater Mumbai (M Corp.) (Part)	Ward No. 2384	EB No. 186	604	59	-
42201000	Greater Mumbai (M Corp.) (Part)	Ward No. 2384	EB No. 187	723	53	16
42201000	Greater Mumbai (M Corp.) (Part)	Ward No. 2384	EB No. 188	610	10	-
42201000	Greater Mumbai (M Corp.) (Part)	Ward No. 2384	EB No. 189	624	-	-
42201000	Greater Mumbai (M Corp.) (Part)	Ward No. 2384	EB No. 190	590	20	-
42201000	Greater Mumbai (M Corp.) (Part)	Ward No. 2384	EB No. 191	557	8	-
42201000	Greater Mumbai (M Corp.) (Part)	Ward No. 2384	EB No. 192	544	-	4
42201000	Greater Mumbai (M Corp.) (Part)	Ward No. 2384	EB No. 193	565	125	-
42201000	Greater Mumbai (M Corp.) (Part)	Ward No. 2384	EB No. 194	668	12	-
42201000	Greater Mumbai (M Corp.) (Part)	Ward No. 2384	EB No. 195	598	61	-
42201000	Greater Mumbai (M Corp.) (Part)	Ward No. 2384	EB No. 196	568	71	-
42201000	Greater Mumbai (M Corp.) (Part)	Ward No. 2384	EB No. 197	720	204	-
42201000	Greater Mumbai (M Corp.) (Part)	Ward No. 2384	EB No. 198	611	49	-
42201000	Greater Mumbai (M Corp.) (Part)	Ward No. 2384	EB No. 199	632	10	5
42201000	Greater Mumbai (M Corp.) (Part)	Ward No. 2384	EB No. 200	624	134	7
42201000	Greater Mumbai (M Corp.) (Part)	Ward No. 2384	EB No. 201	496	205	-
42201000	Greater Mumbai (M Corp.) (Part)	Ward No. 2384	EB No. 202	557	161	-
42201000	Greater Mumbai (M Corp.) (Part)	Ward No. 2384	EB No. 203	486	8	-
42201000	Greater Mumbai (M Corp.) (Part)	Ward No. 2384	EB No. 204	547	112	-
42201000	Greater Mumbai (M Corp.) (Part)	Ward No. 2384	EB No. 205	681	33	-
42201000	Greater Mumbai (M Corp.) (Part)	Ward No. 2384	EB No. 206	512	4	5
42201000	Greater Mumbai (M Corp.) (Part)	Ward No. 2384	EB No. 207	509	10	-
42201000	Greater Mumbai (M Corp.) (Part)	Ward No. 2384	EB No. 208	500	27	-
42201000	Greater Mumbai (M Corp.) (Part)	Ward No. 2384	EB No. 209	434	9	-
42201000	Greater Mumbai (M Corp.) (Part)	Ward No. 2384	EB No. 210	444	8	-
42201000	Greater Mumbai (M Corp.) (Part)	Ward No. 2384	EB No. 211	495	29	-

APPENDIX TO DISTRICT PRIMARY CENSUS ABSTRACT -(Contd.)

TOTAL, SCHEDULED CASTES AND SCHEDULED TRIBES POPULATION - URBAN BLOCK WISE

Location Code	Name of town	Name of ward	Boundaries of urban block/ EB number	Total population	Scheduled Castes population	Scheduled Tribes population
1	2	3	4	5	6	7
42201000	Greater Mumbai (M Corp.) (Part)	Ward No. 2384	EB No. 212	534	17	-
42201000	Greater Mumbai (M Corp.) (Part)	Ward No. 2384	EB No. 213	633	102	14
42201000	Greater Mumbai (M Corp.) (Part)	Ward No. 2384	EB No. 214	651	93	-
42201000	Greater Mumbai (M Corp.) (Part)	Ward No. 2384	EB No. 215	631	33	6
42201000	Greater Mumbai (M Corp.) (Part)	Ward No. 2384	EB No. 216	491	227	-
42201000	Greater Mumbai (M Corp.) (Part)	Ward No. 2384	EB No. 217	712	268	9
42201000	Greater Mumbai (M Corp.) (Part)	Ward No. 2384	EB No. 218	530	16	-
42201000	Greater Mumbai (M Corp.) (Part)	Ward No. 2384	EB No. 219	485	44	3
42201000	Greater Mumbai (M Corp.) (Part)	Ward No. 2384	EB No. 220	687	122	-
42201000	Greater Mumbai (M Corp.) (Part)	Ward No. 2384	EB No. 221	622	109	-
42201000	Greater Mumbai (M Corp.) (Part)	Ward No. 2384	EB No. 222	527	33	-
42201000	Greater Mumbai (M Corp.) (Part)	Ward No. 2384	EB No. 223	547	49	-
42201000	Greater Mumbai (M Corp.) (Part)	Ward No. 2384	EB No. 224	581	52	-
42201000	Greater Mumbai (M Corp.) (Part)	Ward No. 2384	EB No. 225	676	48	25
42201000	Greater Mumbai (M Corp.) (Part)	Ward No. 2384	EB No. 226	653	230	13
42201000	Greater Mumbai (M Corp.) (Part)	Ward No. 2384	EB No. 227	599	67	-
42201000	Greater Mumbai (M Corp.) (Part)	Ward No. 2384	EB No. 228	543	114	-
42201000	Greater Mumbai (M Corp.) (Part)	Ward No. 2384	EB No. 229	595	127	16
42201000	Greater Mumbai (M Corp.) (Part)	Ward No. 2384	EB No. 230	663	-	-
42201000	Greater Mumbai (M Corp.) (Part)	Ward No. 2384	EB No. 231	564	178	-
42201000	Greater Mumbai (M Corp.) (Part)	Ward No. 2384	EB No. 232	606	56	-
42201000	Greater Mumbai (M Corp.) (Part)	Ward No. 2384	EB No. 233	601	54	-
42201000	Greater Mumbai (M Corp.) (Part)	Ward No. 2384	EB No. 234	563	58	-
42201000	Greater Mumbai (M Corp.) (Part)	Ward No. 2384	EB No. 235	383	-	4
42201000	Greater Mumbai (M Corp.) (Part)	Ward No. 2384	EB No. 236	621	68	-
42201000	Greater Mumbai (M Corp.) (Part)	Ward No. 2384	EB No. 237	612	136	-
42201000	Greater Mumbai (M Corp.) (Part)	Ward No. 2384	EB No. 238	562	22	5
42201000	Greater Mumbai (M Corp.) (Part)	Ward No. 2384	EB No. 239	588	-	-
42201000	Greater Mumbai (M Corp.) (Part)	Ward No. 2384	EB No. 240	751	22	11
42201000	Greater Mumbai (M Corp.) (Part)	Ward No. 2384	EB No. 241	636	-	-
42201000	Greater Mumbai (M Corp.) (Part)	Ward No. 2384	EB No. 242	527	7	5
42201000	Greater Mumbai (M Corp.) (Part)	Ward No. 2384	EB No. 243	668	56	-
42201000	Greater Mumbai (M Corp.) (Part)	Ward No. 2384	EB No. 244	662	6	-
42201000	Greater Mumbai (M Corp.) (Part)	Ward No. 2384	EB No. 245	692	41	-
42201000	Greater Mumbai (M Corp.) (Part)	Ward No. 2384	EB No. 246	742	-	-
42201000	Greater Mumbai (M Corp.) (Part)	Ward No. 2384	EB No. 247	679	4	-
42201000	Greater Mumbai (M Corp.) (Part)	Ward No. 2384	EB No. 248	532	38	-
42201000	Greater Mumbai (M Corp.) (Part)	Ward No. 2384	EB No. 249	499	-	-
42201000	Greater Mumbai (M Corp.) (Part)	Ward No. 2384	EB No. 250	371	5	-
42201000	Greater Mumbai (M Corp.) (Part)	Ward No. 2384	EB No. 251	207	5	5
42201000	Greater Mumbai (M Corp.) (Part)	Ward No. 2384	EB No. 252	256	23	2
42201000	Greater Mumbai (M Corp.) (Part)	Ward No. 2384	EB No. 253	293	-	-
42201000	Greater Mumbai (M Corp.) (Part)	Ward No. 2384	EB No. 254	457	-	-
42201000	Greater Mumbai (M Corp.) (Part)	Ward No. 2384	EB No. 255	189	13	2
42201000	Greater Mumbai (M Corp.) (Part)	Ward No. 2384	EB No. 256	288	-	-
42201000	Greater Mumbai (M Corp.) (Part)	Ward No. 2384	EB No. 257	302	-	-

APPENDIX TO DISTRICT PRIMARY CENSUS ABSTRACT -(Contd.)

TOTAL, SCHEDULED CASTES AND SCHEDULED TRIBES POPULATION - URBAN BLOCK WISE

Location Code	Name of town	Name of ward	Boundaries of urban block/ EB number	Total population	Scheduled Castes population	Scheduled Tribes population
1	2	3	4	5	6	7
42201000	Greater Mumbai (M Corp.) (Part)	Ward No. 2384	EB No. 258	142	-	-
42201000	Greater Mumbai (M Corp.) (Part)	Ward No. 2384	EB No. 259	282	-	-
42201000	Greater Mumbai (M Corp.) (Part)	Ward No. 2384	EB No. 260	330	2	7
42201000	Greater Mumbai (M Corp.) (Part)	Ward No. 2384	EB No. 261	197	-	-
42201000	Greater Mumbai (M Corp.) (Part)	Ward No. 2384	EB No. 262	339	-	-
42201000	Greater Mumbai (M Corp.) (Part)	Ward No. 2384	EB No. 263	267	-	-
42201000	Greater Mumbai (M Corp.) (Part)	Ward No. 2384	EB No. 265	312	-	-
42201000	Greater Mumbai (M Corp.) (Part)	Ward No. 2384	EB No. 266	243	15	-
42201000	Greater Mumbai (M Corp.) (Part)	Ward No. 2384	EB No. 267	88	6	-
42201000	Greater Mumbai (M Corp.) (Part)	Ward No. 2384	EB No. 268	326	10	-
42201000	Greater Mumbai (M Corp.) (Part)	Ward No. 2384	EB No. 269	387	8	10
42201000	Greater Mumbai (M Corp.) (Part)	Ward No. 2384	EB No. 270	180	-	-
42201000	Greater Mumbai (M Corp.) (Part)	Ward No. 2384	EB No. 271	207	-	-
42201000	Greater Mumbai (M Corp.) (Part)	Ward No. 2384	EB No. 272	273	-	-
42201000	Greater Mumbai (M Corp.) (Part)	Ward No. 2384	EB No. 273	311	-	-
42201000	Greater Mumbai (M Corp.) (Part)	Ward No. 2384	EB No. 274	224	-	-
42201000	Greater Mumbai (M Corp.) (Part)	Ward No. 2384	EB No. 275	449	163	20
42201000	Greater Mumbai (M Corp.) (Part)	Ward No. 2384	EB No. 276	332	42	-
42201000	Greater Mumbai (M Corp.) (Part)	Ward No. 2384	EB No. 277	181	-	-
42201000	Greater Mumbai (M Corp.) (Part)	Ward No. 2384	EB No. 278	171	9	-
42201000	Greater Mumbai (M Corp.) (Part)	Ward No. 2384	EB No. 279	394	17	3
42201000	Greater Mumbai (M Corp.) (Part)	Ward No. 2384	EB No. 280	487	-	-
42201000	Greater Mumbai (M Corp.) (Part)	Ward No. 2384	EB No. 281	241	-	-
42201000	Greater Mumbai (M Corp.) (Part)	Ward No. 2384	EB No. 282	397	-	4
42201000	Greater Mumbai (M Corp.) (Part)	Ward No. 2384	EB No. 283	335	16	2
42201000	Greater Mumbai (M Corp.) (Part)	Ward No. 2384	EB No. 284	424	-	-
42201000	Greater Mumbai (M Corp.) (Part)	Ward No. 2384	EB No. 285	331	20	-
42201000	Greater Mumbai (M Corp.) (Part)	Ward No. 2384	EB No. 286	523	4	-
42201000	Greater Mumbai (M Corp.) (Part)	Ward No. 2384	EB No. 287	385	-	-
42201000	Greater Mumbai (M Corp.) (Part)	Ward No. 2384	EB No. 288	319	-	-
42201000	Greater Mumbai (M Corp.) (Part)	Ward No. 2384	EB No. 289	360	-	-
42201000	Greater Mumbai (M Corp.) (Part)	Ward No. 2384	EB No. 290	612	18	-
42201000	Greater Mumbai (M Corp.) (Part)	Ward No. 2384	EB No. 291	605	-	-
42201000	Greater Mumbai (M Corp.) (Part)	Ward No. 2384	EB No. 292	638	10	-
42201000	Greater Mumbai (M Corp.) (Part)	Ward No. 2384	EB No. 293	690	9	-
42201000	Greater Mumbai (M Corp.) (Part)	Ward No. 2384	EB No. 294	371	8	-
42201000	Greater Mumbai (M Corp.) (Part)	Ward No. 2384	EB No. 295	298	5	15
42201000	Greater Mumbai (M Corp.) (Part)	Ward No. 2384	EB No. 296	243	20	36
42201000	Greater Mumbai (M Corp.) (Part)	Ward No. 2384	EB No. 297	240	16	-
42201000	Greater Mumbai (M Corp.) (Part)	Ward No. 2384	EB No. 298	249	20	-
42201000	Greater Mumbai (M Corp.) (Part)	Ward No. 2384	EB No. 299	254	28	-
42201000	Greater Mumbai (M Corp.) (Part)	Ward No. 2384	EB No. 300	283	10	12
42201000	Greater Mumbai (M Corp.) (Part)	Ward No. 2384	EB No. 301	521	40	7
42201000	Greater Mumbai (M Corp.) (Part)	Ward No. 2384	EB No. 302	491	-	-
42201000	Greater Mumbai (M Corp.) (Part)	Ward No. 2384	EB No. 303	185	3	-
42201000	Greater Mumbai (M Corp.) (Part)	Ward No. 2384	EB No. 304	201	5	1

APPENDIX TO DISTRICT PRIMARY CENSUS ABSTRACT -(Contd.)
TOTAL, SCHEDULED CASTES AND SCHEDULED TRIBES POPULATION - URBAN BLOCK WISE

Location Code	Name of town	Name of ward	Boundaries of urban block/ EB number	Total population	Scheduled Castes population	Scheduled Tribes population
1	2	3	4	5	6	7
42201000	Greater Mumbai (M Corp.) (Part)	Ward No. 2384	EB No. 305	262	-	-
42201000	Greater Mumbai (M Corp.) (Part)	Ward No. 2384	EB No. 306	323	-	-
42201000	Greater Mumbai (M Corp.) (Part)	Ward No. 2384	EB No. 307	236	31	-
42201000	Greater Mumbai (M Corp.) (Part)	Ward No. 2384	EB No. 308	324	103	-
42201000	Greater Mumbai (M Corp.) (Part)	Ward No. 2384	EB No. 309	255	19	-
42201000	Greater Mumbai (M Corp.) (Part)	Ward No. 2384	EB No. 310	489	13	-
42201000	Greater Mumbai (M Corp.) (Part)	Ward No. 2384	EB No. 311	541	216	5
42201000	Greater Mumbai (M Corp.) (Part)	Ward No. 2384	EB No. 312	582	84	-
42201000	Greater Mumbai (M Corp.) (Part)	Ward No. 2384	EB No. 313	598	144	-
42201000	Greater Mumbai (M Corp.) (Part)	Ward No. 2384	EB No. 314	352	45	-
42201000	Greater Mumbai (M Corp.) (Part)	Ward No. 2384	EB No. 315	306	22	10
42201000	Greater Mumbai (M Corp.) (Part)	Ward No. 2384	EB No. 316	295	21	-
42201000	Greater Mumbai (M Corp.) (Part)	Ward No. 2384	EB No. 317	425	16	-
42201000	Greater Mumbai (M Corp.) (Part)	Ward No. 2384	EB No. 318	538	8	-
42201000	Greater Mumbai (M Corp.) (Part)	Ward No. 2384	EB No. 319	625	129	-
42201000	Greater Mumbai (M Corp.) (Part)	Ward No. 2384	EB No. 320	620	82	-
42201000	Greater Mumbai (M Corp.) (Part)	Ward No. 2384	EB No. 321	474	4	-
42201000	Greater Mumbai (M Corp.) (Part)	Ward No. 2384	EB No. 322	556	-	-
42201000	Greater Mumbai (M Corp.) (Part)	Ward No. 2384	EB No. 323	380	6	-
42201000	Greater Mumbai (M Corp.) (Part)	Ward No. 2384	EB No. 324	336	-	-
42201000	Greater Mumbai (M Corp.) (Part)	Ward No. 2384	EB No. 325	572	14	-
42201000	Greater Mumbai (M Corp.) (Part)	Ward No. 2384	EB No. 326	493	60	-
42201000	Greater Mumbai (M Corp.) (Part)	Ward No. 2384	EB No. 327	586	99	7
42201000	Greater Mumbai (M Corp.) (Part)	Ward No. 2384	EB No. 328	628	68	12
42201000	Greater Mumbai (M Corp.) (Part)	Ward No. 2384	EB No. 329	578	220	14
42201000	Greater Mumbai (M Corp.) (Part)	Ward No. 2384	EB No. 330	571	40	-
42201000	Greater Mumbai (M Corp.) (Part)	Ward No. 2384	EB No. 331	376	54	5
42201000	Greater Mumbai (M Corp.) (Part)	Ward No. 2384	EB No. 332	314	-	14
42201000	Greater Mumbai (M Corp.) (Part)	Ward No. 2384	EB No. 333	324	15	8
42201000	Greater Mumbai (M Corp.) (Part)	Ward No. 2384	EB No. 334	391	18	-
42201000	Greater Mumbai (M Corp.) (Part)	Ward No. 2384	EB No. 335	354	35	-
42201000	Greater Mumbai (M Corp.) (Part)	Ward No. 2384	EB No. 336	344	58	16
42201000	Greater Mumbai (M Corp.) (Part)	Ward No. 2384	EB No. 337	540	22	46
42201000	Greater Mumbai (M Corp.) (Part)	Ward No. 2384	EB No. 338	583	41	17
42201000	Greater Mumbai (M Corp.) (Part)	Ward No. 2384	EB No. 339	594	4	-
42201000	Greater Mumbai (M Corp.) (Part)	Ward No. 2384	EB No. 340	352	-	8
42201000	Greater Mumbai (M Corp.) (Part)	Ward No. 2384	EB No. 341	324	6	-
42201000	Greater Mumbai (M Corp.) (Part)	Ward No. 2384	EB No. 342	496	-	-
42201000	Greater Mumbai (M Corp.) (Part)	Ward No. 2384	EB No. 343	391	8	-
42201000	Greater Mumbai (M Corp.) (Part)	Ward No. 2384	EB No. 344	322	-	-
42201000	Greater Mumbai (M Corp.) (Part)	Ward No. 2384	EB No. 345	541	-	25
42201000	Greater Mumbai (M Corp.) (Part)	Ward No. 2384	EB No. 346	639	97	5
42201000	Greater Mumbai (M Corp.) (Part)	Ward No. 2384	EB No. 347	430	8	-
42201000	Greater Mumbai (M Corp.) (Part)	Ward No. 2384	EB No. 348	430	-	-
42201000	Greater Mumbai (M Corp.) (Part)	Ward No. 2384	EB No. 349	571	19	-
42201000	Greater Mumbai (M Corp.) (Part)	Ward No. 2384	EB No. 350	556	10	-

APPENDIX TO DISTRICT PRIMARY CENSUS ABSTRACT -(Contd.)

TOTAL, SCHEDULED CASTES AND SCHEDULED TRIBES POPULATION - URBAN BLOCK WISE

Location Code	Name of town	Name of ward	Boundaries of urban block/ EB number	Total population	Scheduled Castes population	Scheduled Tribes population
1	2	3	4	5	6	7
42201000	Greater Mumbai (M Corp.) (Part)	Ward No. 2384	EB No. 351	493	18	-
42201000	Greater Mumbai (M Corp.) (Part)	Ward No. 2384	EB No. 352	451	16	-
42201000	Greater Mumbai (M Corp.) (Part)	Ward No. 2384	EB No. 353	250	-	4
42201000	Greater Mumbai (M Corp.) (Part)	Ward No. 2384	EB No. 354	483	5	-
42201000	Greater Mumbai (M Corp.) (Part)	Ward No. 2384	EB No. 355	473	-	-
42201000	Greater Mumbai (M Corp.) (Part)	Ward No. 2384	EB No. 356	474	37	2
42201000	Greater Mumbai (M Corp.) (Part)	Ward No. 2384	EB No. 357	492	20	-
42201000	Greater Mumbai (M Corp.) (Part)	Ward No. 2384	EB No. 358	639	8	-
42201000	Greater Mumbai (M Corp.) (Part)	Ward No. 2384	EB No. 359	356	-	-
42201000	Greater Mumbai (M Corp.) (Part)	Ward No. 2384	EB No. 360	380	-	-
42201000	Greater Mumbai (M Corp.) (Part)	Ward No. 2384	EB No. 361	543	-	-
42201000	Greater Mumbai (M Corp.) (Part)	Ward No. 2384	EB No. 362	661	-	-
42201000	Greater Mumbai (M Corp.) (Part)	Ward No. 2384	EB No. 363	551	46	-
42201000	Greater Mumbai (M Corp.) (Part)	Ward No. 2384	EB No. 364	292	-	-
42201000	Greater Mumbai (M Corp.) (Part)	Ward No. 2384	EB No. 365	302	-	-
42201000	Greater Mumbai (M Corp.) (Part)	Ward No. 2384	EB No. 366	575	-	-
42201000	Greater Mumbai (M Corp.) (Part)	Ward No. 2384	EB No. 367	221	19	-
42201000	Greater Mumbai (M Corp.) (Part)	Ward No. 2384	EB No. 368	475	-	-
42201000	Greater Mumbai (M Corp.) (Part)	Ward No. 2384	EB No. 369	571	-	-
42201000	Greater Mumbai (M Corp.) (Part)	Ward No. 2384	EB No. 370	636	7	-
42201000	Greater Mumbai (M Corp.) (Part)	Ward No. 2384	EB No. 371	298	-	7
42201000	Greater Mumbai (M Corp.) (Part)	Ward No. 2384	EB No. 372	350	12	-
42201000	Greater Mumbai (M Corp.) (Part)	Ward No. 2384	EB No. 373	648	68	-
42201000	Greater Mumbai (M Corp.) (Part)	Ward No. 2384	EB No. 374	575	29	-
42201000	Greater Mumbai (M Corp.) (Part)	Ward No. 2384	EB No. 375	517	-	-
42201000	Greater Mumbai (M Corp.) (Part)	Ward No. 2384	EB No. 376	601	47	-
42201000	Greater Mumbai (M Corp.) (Part)	Ward No. 2384	EB No. 377	638	13	-
42201000	Greater Mumbai (M Corp.) (Part)	Ward No. 2384	EB No. 378	679	-	-
42201000	Greater Mumbai (M Corp.) (Part)	Ward No. 2384	EB No. 379	537	64	6
42201000	Greater Mumbai (M Corp.) (Part)	Ward No. 2384	EB No. 380	609	17	-
42201000	Greater Mumbai (M Corp.) (Part)	Ward No. 2384	EB No. 381	619	27	-
42201000	Greater Mumbai (M Corp.) (Part)	Ward No. 2384	EB No. 382	603	54	13
42201000	Greater Mumbai (M Corp.) (Part)	Ward No. 2384	EB No. 383	573	16	5
42201000	Greater Mumbai (M Corp.) (Part)	Ward No. 2384	EB No. 384	555	139	-
42201000	Greater Mumbai (M Corp.) (Part)	Ward No. 2384	EB No. 385	590	105	-
42201000	Greater Mumbai (M Corp.) (Part)	Ward No. 2384	EB No. 386	583	69	5
42201000	Greater Mumbai (M Corp.) (Part)	Ward No. 2384	EB No. 387	562	74	-
42201000	Greater Mumbai (M Corp.) (Part)	Ward No. 2384	EB No. 388	568	-	4
42201000	Greater Mumbai (M Corp.) (Part)	Ward No. 2384	EB No. 389	668	68	17
42201000	Greater Mumbai (M Corp.) (Part)	Ward No. 2384	EB No. 390	492	-	-
42201000	Greater Mumbai (M Corp.) (Part)	Ward No. 2384	EB No. 391	516	-	-
42201000	Greater Mumbai (M Corp.) (Part)	Ward No. 2384	EB No. 392	551	6	7
42201000	Greater Mumbai (M Corp.) (Part)	Ward No. 2384	EB No. 393	184	2	8
42201000	Greater Mumbai (M Corp.) (Part)	Ward No. 2384	EB No. 394	534	1	-
42201000	Greater Mumbai (M Corp.) (Part)	Ward No. 2384	EB No. 395	419	-	-
42201000	Greater Mumbai (M Corp.) (Part)	Ward No. 2384	EB No. 396	436	-	-

APPENDIX TO DISTRICT PRIMARY CENSUS ABSTRACT -(Contd.)
TOTAL, SCHEDULED CASTES AND SCHEDULED TRIBES POPULATION - URBAN BLOCK WISE

Location Code	Name of town	Name of ward	Boundaries of urban block/ EB number	Total population	Scheduled Castes population	Scheduled Tribes population
1	2	3	4	5	6	7
42201000	Greater Mumbai (M Corp.) (Part)	Ward No. 2384	EB No. 397	338	11	5
42201000	Greater Mumbai (M Corp.) (Part)	Ward No. 2384	EB No. 398	415	19	17
42201000	Greater Mumbai (M Corp.) (Part)	Ward No. 2384	EB No. 399	632	1	7
42201000	Greater Mumbai (M Corp.) (Part)	Ward No. 2384	EB No. 400	524	41	11
42201000	Greater Mumbai (M Corp.) (Part)	Ward No. 2384	EB No. 401	386	-	-
42201000	Greater Mumbai (M Corp.) (Part)	Ward No. 2384	EB No. 402	453	9	3
42201000	Greater Mumbai (M Corp.) (Part)	Ward No. 2384	EB No. 403	607	2	-
42201000	Greater Mumbai (M Corp.) (Part)	Ward No. 2384	EB No. 404	555	17	-
42201000	Greater Mumbai (M Corp.) (Part)	Ward No. 2384	EB No. 405	238	3	4
42201000	Greater Mumbai (M Corp.) (Part)	Ward No. 2384	EB No. 406	643	28	2
42201000	Greater Mumbai (M Corp.) (Part)	Ward No. 2384	EB No. 407	539	-	-
42201000	Greater Mumbai (M Corp.) (Part)	Ward No. 2384	EB No. 408	248	6	-
42201000	Greater Mumbai (M Corp.) (Part)	Ward No. 2384	EB No. 409	298	-	-
42201000	Greater Mumbai (M Corp.) (Part)	Ward No. 2384	EB No. 411	394	-	-
42201000	Greater Mumbai (M Corp.) (Part)	Ward No. 2384	EB No. 412	350	4	-
42201000	Greater Mumbai (M Corp.) (Part)	Ward No. 2384	EB No. 413	279	8	-
42201000	Greater Mumbai (M Corp.) (Part)	Ward No. 2384	EB No. 414	195	3	-
42201000	Greater Mumbai (M Corp.) (Part)	Ward No. 2384	EB No. 415	212	-	-
42201000	Greater Mumbai (M Corp.) (Part)	Ward No. 2384	EB No. 416	295	-	-
42201000	Greater Mumbai (M Corp.) (Part)	Ward No. 2384	EB No. 417	602	24	3
42201000	Greater Mumbai (M Corp.) (Part)	Ward No. 2384	EB No. 418	99	-	-
42201000	Greater Mumbai (M Corp.) (Part)	Ward No. 2384	EB No. 419	294	-	-
42201000	Greater Mumbai (M Corp.) (Part)	Ward No. 2384	EB No. 420	264	4	-
42201000	Greater Mumbai (M Corp.) (Part)	Ward No. 2384	EB No. 421	616	44	8
42201000	Greater Mumbai (M Corp.) (Part)	Ward No. 2384	EB No. 422	667	81	-
42201000	Greater Mumbai (M Corp.) (Part)	Ward No. 2384	EB No. 423	616	6	24
42201000	Greater Mumbai (M Corp.) (Part)	Ward No. 2384	EB No. 424	635	5	-
42201000	Greater Mumbai (M Corp.) (Part)	Ward No. 2384	EB No. 425	660	17	4
42201000	Greater Mumbai (M Corp.) (Part)	Ward No. 2384	EB No. 426	612	-	-
42201000	Greater Mumbai (M Corp.) (Part)	Ward No. 2384	EB No. 427	584	13	4
42201000	Greater Mumbai (M Corp.) (Part)	Ward No. 2384	EB No. 428	667	11	-
42201000	Greater Mumbai (M Corp.) (Part)	Ward No. 2384	EB No. 429	586	173	2
42201000	Greater Mumbai (M Corp.) (Part)	Ward No. 2384	EB No. 430	630	47	-
42201000	Greater Mumbai (M Corp.) (Part)	Ward No. 2384	EB No. 431	686	13	17
42201000	Greater Mumbai (M Corp.) (Part)	Ward No. 2384	EB No. 432	643	13	-
42201000	Greater Mumbai (M Corp.) (Part)	Ward No. 2384	EB No. 611	751	-	-
42201000	Greater Mumbai (M Corp.) (Part)	Ward No. 2384	EB No. 612	460	32	43
42201000	Greater Mumbai (M Corp.) (Part)	Ward No. 2384	EB No. 613	729	207	14
42201000	Greater Mumbai (M Corp.) (Part)	Ward No. 2385	EB No. 1	629	6	-
42201000	Greater Mumbai (M Corp.) (Part)	Ward No. 2385	EB No. 2	586	17	22
42201000	Greater Mumbai (M Corp.) (Part)	Ward No. 2385	EB No. 3	538	4	24
42201000	Greater Mumbai (M Corp.) (Part)	Ward No. 2385	EB No. 4	436	15	-
42201000	Greater Mumbai (M Corp.) (Part)	Ward No. 2385	EB No. 5	544	17	22
42201000	Greater Mumbai (M Corp.) (Part)	Ward No. 2385	EB No. 6	490	6	12
42201000	Greater Mumbai (M Corp.) (Part)	Ward No. 2385	EB No. 7	615	9	19
42201000	Greater Mumbai (M Corp.) (Part)	Ward No. 2385	EB No. 8	589	-	-

APPENDIX TO DISTRICT PRIMARY CENSUS ABSTRACT -(Contd.)

TOTAL, SCHEDULED CASTES AND SCHEDULED TRIBES POPULATION - URBAN BLOCK WISE

Location Code	Name of town	Name of ward	Boundaries of urban block/ EB number	Total population	Scheduled Castes population	Scheduled Tribes population
1	2	3	4	5	6	7
42201000	Greater Mumbai (M Corp.) (Part)	Ward No. 2385	EB No. 9	299	7	-
42201000	Greater Mumbai (M Corp.) (Part)	Ward No. 2385	EB No. 10	357	10	5
42201000	Greater Mumbai (M Corp.) (Part)	Ward No. 2385	EB No. 11	397	4	5
42201000	Greater Mumbai (M Corp.) (Part)	Ward No. 2385	EB No. 12	437	10	6
42201000	Greater Mumbai (M Corp.) (Part)	Ward No. 2385	EB No. 13	441	-	-
42201000	Greater Mumbai (M Corp.) (Part)	Ward No. 2385	EB No. 14	603	4	-
42201000	Greater Mumbai (M Corp.) (Part)	Ward No. 2385	EB No. 15	576	30	-
42201000	Greater Mumbai (M Corp.) (Part)	Ward No. 2385	EB No. 16	565	12	10
42201000	Greater Mumbai (M Corp.) (Part)	Ward No. 2385	EB No. 17	531	13	-
42201000	Greater Mumbai (M Corp.) (Part)	Ward No. 2385	EB No. 18	631	16	16
42201000	Greater Mumbai (M Corp.) (Part)	Ward No. 2385	EB No. 19	595	31	14
42201000	Greater Mumbai (M Corp.) (Part)	Ward No. 2385	EB No. 20	605	50	18
42201000	Greater Mumbai (M Corp.) (Part)	Ward No. 2385	EB No. 21	594	23	-
42201000	Greater Mumbai (M Corp.) (Part)	Ward No. 2385	EB No. 22	568	39	20
42201000	Greater Mumbai (M Corp.) (Part)	Ward No. 2385	EB No. 23	605	16	39
42201000	Greater Mumbai (M Corp.) (Part)	Ward No. 2385	EB No. 24	571	34	25
42201000	Greater Mumbai (M Corp.) (Part)	Ward No. 2385	EB No. 25	388	42	10
42201000	Greater Mumbai (M Corp.) (Part)	Ward No. 2385	EB No. 26	342	58	17
42201000	Greater Mumbai (M Corp.) (Part)	Ward No. 2385	EB No. 27	572	30	12
42201000	Greater Mumbai (M Corp.) (Part)	Ward No. 2385	EB No. 28	642	111	-
42201000	Greater Mumbai (M Corp.) (Part)	Ward No. 2385	EB No. 29	532	7	-
42201000	Greater Mumbai (M Corp.) (Part)	Ward No. 2385	EB No. 30	427	11	-
42201000	Greater Mumbai (M Corp.) (Part)	Ward No. 2385	EB No. 31	399	22	-
42201000	Greater Mumbai (M Corp.) (Part)	Ward No. 2385	EB No. 32	643	130	22
42201000	Greater Mumbai (M Corp.) (Part)	Ward No. 2385	EB No. 33	527	-	-
42201000	Greater Mumbai (M Corp.) (Part)	Ward No. 2385	EB No. 34	623	51	6
42201000	Greater Mumbai (M Corp.) (Part)	Ward No. 2385	EB No. 35	512	37	5
42201000	Greater Mumbai (M Corp.) (Part)	Ward No. 2385	EB No. 36	486	-	-
42201000	Greater Mumbai (M Corp.) (Part)	Ward No. 2385	EB No. 37	461	47	-
42201000	Greater Mumbai (M Corp.) (Part)	Ward No. 2385	EB No. 38	542	38	-
42201000	Greater Mumbai (M Corp.) (Part)	Ward No. 2385	EB No. 39	683	36	8
42201000	Greater Mumbai (M Corp.) (Part)	Ward No. 2385	EB No. 40	633	13	-
42201000	Greater Mumbai (M Corp.) (Part)	Ward No. 2385	EB No. 41	645	7	16
42201000	Greater Mumbai (M Corp.) (Part)	Ward No. 2385	EB No. 42	572	31	15
42201000	Greater Mumbai (M Corp.) (Part)	Ward No. 2385	EB No. 43	555	20	23
42201000	Greater Mumbai (M Corp.) (Part)	Ward No. 2385	EB No. 44	582	17	3
42201000	Greater Mumbai (M Corp.) (Part)	Ward No. 2385	EB No. 45	533	29	-
42201000	Greater Mumbai (M Corp.) (Part)	Ward No. 2385	EB No. 46	570	14	-
42201000	Greater Mumbai (M Corp.) (Part)	Ward No. 2385	EB No. 47	615	27	76
42201000	Greater Mumbai (M Corp.) (Part)	Ward No. 2385	EB No. 48	591	-	11
42201000	Greater Mumbai (M Corp.) (Part)	Ward No. 2385	EB No. 49	612	24	85
42201000	Greater Mumbai (M Corp.) (Part)	Ward No. 2385	EB No. 50	612	36	67
42201000	Greater Mumbai (M Corp.) (Part)	Ward No. 2385	EB No. 51	353	11	-
42201000	Greater Mumbai (M Corp.) (Part)	Ward No. 2385	EB No. 52	365	16	-
42201000	Greater Mumbai (M Corp.) (Part)	Ward No. 2385	EB No. 53	518	132	20
42201000	Greater Mumbai (M Corp.) (Part)	Ward No. 2385	EB No. 54	444	37	7

APPENDIX TO DISTRICT PRIMARY CENSUS ABSTRACT -(Contd.)
TOTAL, SCHEDULED CASTES AND SCHEDULED TRIBES POPULATION - URBAN BLOCK WISE

Location Code	Name of town	Name of ward	Boundaries of urban block/ EB number	Total population	Scheduled Castes population	Scheduled Tribes population
1	2	3	4	5	6	7
42201000	Greater Mumbai (M Corp.) (Part)	Ward No. 2385	EB No. 55	510	-	-
42201000	Greater Mumbai (M Corp.) (Part)	Ward No. 2385	EB No. 56	513	13	-
42201000	Greater Mumbai (M Corp.) (Part)	Ward No. 2385	EB No. 57	434	27	23
42201000	Greater Mumbai (M Corp.) (Part)	Ward No. 2385	EB No. 58	391	8	18
42201000	Greater Mumbai (M Corp.) (Part)	Ward No. 2385	EB No. 59	433	27	47
42201000	Greater Mumbai (M Corp.) (Part)	Ward No. 2385	EB No. 60	630	-	-
42201000	Greater Mumbai (M Corp.) (Part)	Ward No. 2385	EB No. 61	608	-	-
42201000	Greater Mumbai (M Corp.) (Part)	Ward No. 2385	EB No. 62	604	10	-
42201000	Greater Mumbai (M Corp.) (Part)	Ward No. 2385	EB No. 63	615	27	-
42201000	Greater Mumbai (M Corp.) (Part)	Ward No. 2385	EB No. 64	602	5	-
42201000	Greater Mumbai (M Corp.) (Part)	Ward No. 2385	EB No. 65	618	22	-
42201000	Greater Mumbai (M Corp.) (Part)	Ward No. 2385	EB No. 66	625	5	-
42201000	Greater Mumbai (M Corp.) (Part)	Ward No. 2385	EB No. 67	685	16	5
42201000	Greater Mumbai (M Corp.) (Part)	Ward No. 2385	EB No. 68	613	2	12
42201000	Greater Mumbai (M Corp.) (Part)	Ward No. 2385	EB No. 69	538	11	-
42201000	Greater Mumbai (M Corp.) (Part)	Ward No. 2385	EB No. 70	576	14	-
42201000	Greater Mumbai (M Corp.) (Part)	Ward No. 2385	EB No. 71	616	17	4
42201000	Greater Mumbai (M Corp.) (Part)	Ward No. 2385	EB No. 72	583	-	-
42201000	Greater Mumbai (M Corp.) (Part)	Ward No. 2385	EB No. 73	601	-	-
42201000	Greater Mumbai (M Corp.) (Part)	Ward No. 2385	EB No. 74	646	9	-
42201000	Greater Mumbai (M Corp.) (Part)	Ward No. 2385	EB No. 75	618	25	55
42201000	Greater Mumbai (M Corp.) (Part)	Ward No. 2385	EB No. 76	592	196	20
42201000	Greater Mumbai (M Corp.) (Part)	Ward No. 2385	EB No. 77	580	13	-
42201000	Greater Mumbai (M Corp.) (Part)	Ward No. 2385	EB No. 78	610	53	5
42201000	Greater Mumbai (M Corp.) (Part)	Ward No. 2385	EB No. 79	570	5	8
42201000	Greater Mumbai (M Corp.) (Part)	Ward No. 2385	EB No. 80	552	4	21
42201000	Greater Mumbai (M Corp.) (Part)	Ward No. 2385	EB No. 81	740	90	7
42201000	Greater Mumbai (M Corp.) (Part)	Ward No. 2385	EB No. 82	592	16	-
42201000	Greater Mumbai (M Corp.) (Part)	Ward No. 2385	EB No. 83	581	47	-
42201000	Greater Mumbai (M Corp.) (Part)	Ward No. 2385	EB No. 84	440	15	-
42201000	Greater Mumbai (M Corp.) (Part)	Ward No. 2385	EB No. 85	478	-	-
42201000	Greater Mumbai (M Corp.) (Part)	Ward No. 2385	EB No. 86	467	15	-
42201000	Greater Mumbai (M Corp.) (Part)	Ward No. 2385	EB No. 87	705	89	4
42201000	Greater Mumbai (M Corp.) (Part)	Ward No. 2385	EB No. 88	665	3	3
42201000	Greater Mumbai (M Corp.) (Part)	Ward No. 2385	EB No. 89	649	-	-
42201000	Greater Mumbai (M Corp.) (Part)	Ward No. 2385	EB No. 90	675	-	-
42201000	Greater Mumbai (M Corp.) (Part)	Ward No. 2385	EB No. 91	594	19	28
42201000	Greater Mumbai (M Corp.) (Part)	Ward No. 2385	EB No. 92	585	4	5
42201000	Greater Mumbai (M Corp.) (Part)	Ward No. 2385	EB No. 93	587	35	-
42201000	Greater Mumbai (M Corp.) (Part)	Ward No. 2385	EB No. 94	607	11	-
42201000	Greater Mumbai (M Corp.) (Part)	Ward No. 2385	EB No. 95	613	32	16
42201000	Greater Mumbai (M Corp.) (Part)	Ward No. 2385	EB No. 96	594	3	12
42201000	Greater Mumbai (M Corp.) (Part)	Ward No. 2385	EB No. 97	622	47	-
42201000	Greater Mumbai (M Corp.) (Part)	Ward No. 2385	EB No. 98	552	17	14
42201000	Greater Mumbai (M Corp.) (Part)	Ward No. 2385	EB No. 99	630	-	-
42201000	Greater Mumbai (M Corp.) (Part)	Ward No. 2385	EB No. 100	636	15	5

APPENDIX TO DISTRICT PRIMARY CENSUS ABSTRACT -(Contd.)

TOTAL, SCHEDULED CASTES AND SCHEDULED TRIBES POPULATION - URBAN BLOCK WISE

Location Code	Name of town	Name of ward	Boundaries of urban block/ EB number	Total population	Scheduled Castes population	Scheduled Tribes population
1	2	3	4	5	6	7
42201000	Greater Mumbai (M Corp.) (Part)	Ward No. 2385	EB No. 101	591	9	-
42201000	Greater Mumbai (M Corp.) (Part)	Ward No. 2385	EB No. 102	609	-	7
42201000	Greater Mumbai (M Corp.) (Part)	Ward No. 2385	EB No. 103	725	11	-
42201000	Greater Mumbai (M Corp.) (Part)	Ward No. 2385	EB No. 104	569	32	5
42201000	Greater Mumbai (M Corp.) (Part)	Ward No. 2385	EB No. 105	552	6	24
42201000	Greater Mumbai (M Corp.) (Part)	Ward No. 2385	EB No. 106	686	26	-
42201000	Greater Mumbai (M Corp.) (Part)	Ward No. 2385	EB No. 107	596	31	-
42201000	Greater Mumbai (M Corp.) (Part)	Ward No. 2385	EB No. 108	688	43	-
42201000	Greater Mumbai (M Corp.) (Part)	Ward No. 2385	EB No. 109	602	37	47
42201000	Greater Mumbai (M Corp.) (Part)	Ward No. 2385	EB No. 110	667	30	-
42201000	Greater Mumbai (M Corp.) (Part)	Ward No. 2385	EB No. 111	639	60	5
42201000	Greater Mumbai (M Corp.) (Part)	Ward No. 2385	EB No. 112	654	-	-
42201000	Greater Mumbai (M Corp.) (Part)	Ward No. 2385	EB No. 113	678	-	-
42201000	Greater Mumbai (M Corp.) (Part)	Ward No. 2385	EB No. 114	590	-	-
42201000	Greater Mumbai (M Corp.) (Part)	Ward No. 2385	EB No. 115	729	22	-
42201000	Greater Mumbai (M Corp.) (Part)	Ward No. 2385	EB No. 116	634	3	12
42201000	Greater Mumbai (M Corp.) (Part)	Ward No. 2385	EB No. 117	582	26	15
42201000	Greater Mumbai (M Corp.) (Part)	Ward No. 2385	EB No. 118	591	4	-
42201000	Greater Mumbai (M Corp.) (Part)	Ward No. 2385	EB No. 119	606	25	-
42201000	Greater Mumbai (M Corp.) (Part)	Ward No. 2385	EB No. 120	648	-	3
42201000	Greater Mumbai (M Corp.) (Part)	Ward No. 2385	EB No. 121	620	4	-
42201000	Greater Mumbai (M Corp.) (Part)	Ward No. 2385	EB No. 122	540	-	-
42201000	Greater Mumbai (M Corp.) (Part)	Ward No. 2385	EB No. 123	590	5	-
42201000	Greater Mumbai (M Corp.) (Part)	Ward No. 2385	EB No. 124	557	22	4
42201000	Greater Mumbai (M Corp.) (Part)	Ward No. 2385	EB No. 125	563	19	6
42201000	Greater Mumbai (M Corp.) (Part)	Ward No. 2385	EB No. 126	631	6	-
42201000	Greater Mumbai (M Corp.) (Part)	Ward No. 2385	EB No. 127	571	13	22
42201000	Greater Mumbai (M Corp.) (Part)	Ward No. 2385	EB No. 128	662	4	-
42201000	Greater Mumbai (M Corp.) (Part)	Ward No. 2385	EB No. 129	678	-	-
42201000	Greater Mumbai (M Corp.) (Part)	Ward No. 2385	EB No. 130	646	23	17
42201000	Greater Mumbai (M Corp.) (Part)	Ward No. 2385	EB No. 131	696	20	19
42201000	Greater Mumbai (M Corp.) (Part)	Ward No. 2385	EB No. 132	689	52	-
42201000	Greater Mumbai (M Corp.) (Part)	Ward No. 2385	EB No. 133	622	-	18
42201000	Greater Mumbai (M Corp.) (Part)	Ward No. 2385	EB No. 134	619	5	19
42201000	Greater Mumbai (M Corp.) (Part)	Ward No. 2385	EB No. 135	639	-	14
42201000	Greater Mumbai (M Corp.) (Part)	Ward No. 2385	EB No. 136	597	66	5
42201000	Greater Mumbai (M Corp.) (Part)	Ward No. 2385	EB No. 137	680	9	-
42201000	Greater Mumbai (M Corp.) (Part)	Ward No. 2385	EB No. 138	631	-	-
42201000	Greater Mumbai (M Corp.) (Part)	Ward No. 2385	EB No. 139	636	-	9
42201000	Greater Mumbai (M Corp.) (Part)	Ward No. 2385	EB No. 140	633	6	-
42201000	Greater Mumbai (M Corp.) (Part)	Ward No. 2385	EB No. 141	574	11	-
42201000	Greater Mumbai (M Corp.) (Part)	Ward No. 2385	EB No. 142	463	-	9
42201000	Greater Mumbai (M Corp.) (Part)	Ward No. 2385	EB No. 143	601	14	-
42201000	Greater Mumbai (M Corp.) (Part)	Ward No. 2385	EB No. 144	649	-	-
42201000	Greater Mumbai (M Corp.) (Part)	Ward No. 2385	EB No. 145	567	35	-
42201000	Greater Mumbai (M Corp.) (Part)	Ward No. 2385	EB No. 146	664	-	-

APPENDIX TO DISTRICT PRIMARY CENSUS ABSTRACT -(Contd.)

TOTAL, SCHEDULED CASTES AND SCHEDULED TRIBES POPULATION - URBAN BLOCK WISE

Location Code	Name of town	Name of ward	Boundaries of urban block/ EB number	Total population	Scheduled Castes population	Scheduled Tribes population
1	2	3	4	5	6	7
42201000	Greater Mumbai (M Corp.) (Part)	Ward No. 2385	EB No. 147	593	15	-
42201000	Greater Mumbai (M Corp.) (Part)	Ward No. 2385	EB No. 148	604	23	8
42201000	Greater Mumbai (M Corp.) (Part)	Ward No. 2385	EB No. 149	536	-	6
42201000	Greater Mumbai (M Corp.) (Part)	Ward No. 2385	EB No. 150	646	49	23
42201000	Greater Mumbai (M Corp.) (Part)	Ward No. 2385	EB No. 151	662	16	2
42201000	Greater Mumbai (M Corp.) (Part)	Ward No. 2385	EB No. 152	550	-	2
42201000	Greater Mumbai (M Corp.) (Part)	Ward No. 2385	EB No. 153	734	30	6
42201000	Greater Mumbai (M Corp.) (Part)	Ward No. 2385	EB No. 154	617	9	-
42201000	Greater Mumbai (M Corp.) (Part)	Ward No. 2385	EB No. 155	705	74	9
42201000	Greater Mumbai (M Corp.) (Part)	Ward No. 2385	EB No. 156	686	4	-
42201000	Greater Mumbai (M Corp.) (Part)	Ward No. 2385	EB No. 157	689	4	2
42201000	Greater Mumbai (M Corp.) (Part)	Ward No. 2385	EB No. 158	572	6	-
42201000	Greater Mumbai (M Corp.) (Part)	Ward No. 2385	EB No. 159	614	-	63
42201000	Greater Mumbai (M Corp.) (Part)	Ward No. 2385	EB No. 160	563	31	14
42201000	Greater Mumbai (M Corp.) (Part)	Ward No. 2385	EB No. 161	586	14	22
42201000	Greater Mumbai (M Corp.) (Part)	Ward No. 2385	EB No. 162	570	-	-
42201000	Greater Mumbai (M Corp.) (Part)	Ward No. 2385	EB No. 163	814	112	28
42201000	Greater Mumbai (M Corp.) (Part)	Ward No. 2385	EB No. 164	609	38	26
42201000	Greater Mumbai (M Corp.) (Part)	Ward No. 2385	EB No. 165	543	49	129
42201000	Greater Mumbai (M Corp.) (Part)	Ward No. 2385	EB No. 166	524	11	-
42201000	Greater Mumbai (M Corp.) (Part)	Ward No. 2385	EB No. 167	545	-	10
42201000	Greater Mumbai (M Corp.) (Part)	Ward No. 2385	EB No. 168	288	-	-
42201000	Greater Mumbai (M Corp.) (Part)	Ward No. 2385	EB No. 169	616	-	-
42201000	Greater Mumbai (M Corp.) (Part)	Ward No. 2385	EB No. 170	594	219	-
42201000	Greater Mumbai (M Corp.) (Part)	Ward No. 2385	EB No. 171	604	47	-
42201000	Greater Mumbai (M Corp.) (Part)	Ward No. 2385	EB No. 172	643	-	-
42201000	Greater Mumbai (M Corp.) (Part)	Ward No. 2385	EB No. 173	627	-	-
42201000	Greater Mumbai (M Corp.) (Part)	Ward No. 2385	EB No. 174	582	-	-
42201000	Greater Mumbai (M Corp.) (Part)	Ward No. 2385	EB No. 175	628	2	-
42201000	Greater Mumbai (M Corp.) (Part)	Ward No. 2385	EB No. 176	676	5	-
42201000	Greater Mumbai (M Corp.) (Part)	Ward No. 2385	EB No. 177	472	9	5
42201000	Greater Mumbai (M Corp.) (Part)	Ward No. 2385	EB No. 178	680	74	-
42201000	Greater Mumbai (M Corp.) (Part)	Ward No. 2385	EB No. 179	552	54	-
42201000	Greater Mumbai (M Corp.) (Part)	Ward No. 2385	EB No. 180	552	13	-
42201000	Greater Mumbai (M Corp.) (Part)	Ward No. 2385	EB No. 181	498	5	-
42201000	Greater Mumbai (M Corp.) (Part)	Ward No. 2385	EB No. 182	429	-	9
42201000	Greater Mumbai (M Corp.) (Part)	Ward No. 2385	EB No. 183	528	-	12
42201000	Greater Mumbai (M Corp.) (Part)	Ward No. 2385	EB No. 184	594	42	-
42201000	Greater Mumbai (M Corp.) (Part)	Ward No. 2385	EB No. 185	457	30	-
42201000	Greater Mumbai (M Corp.) (Part)	Ward No. 2385	EB No. 186	416	69	-
42201000	Greater Mumbai (M Corp.) (Part)	Ward No. 2385	EB No. 187	433	3	-
42201000	Greater Mumbai (M Corp.) (Part)	Ward No. 2385	EB No. 188	205	-	-
42201000	Greater Mumbai (M Corp.) (Part)	Ward No. 2385	EB No. 189	415	15	-
42201000	Greater Mumbai (M Corp.) (Part)	Ward No. 2385	EB No. 190	699	106	-
42201000	Greater Mumbai (M Corp.) (Part)	Ward No. 2385	EB No. 191	619	14	10
42201000	Greater Mumbai (M Corp.) (Part)	Ward No. 2385	EB No. 192	484	-	-

APPENDIX TO DISTRICT PRIMARY CENSUS ABSTRACT -(Contd.)

TOTAL, SCHEDULED CASTES AND SCHEDULED TRIBES POPULATION - URBAN BLOCK WISE

Location Code	Name of town	Name of ward	Boundaries of urban block/ EB number	Total population	Scheduled Castes population	Scheduled Tribes population
1	2	3	4	5	6	7
42201000	Greater Mumbai (M Corp.) (Part)	Ward No. 2385	EB No. 193	622	18	-
42201000	Greater Mumbai (M Corp.) (Part)	Ward No. 2385	EB No. 194	703	42	-
42201000	Greater Mumbai (M Corp.) (Part)	Ward No. 2385	EB No. 195	520	-	-
42201000	Greater Mumbai (M Corp.) (Part)	Ward No. 2385	EB No. 196	495	-	-
42201000	Greater Mumbai (M Corp.) (Part)	Ward No. 2385	EB No. 197	416	-	1
42201000	Greater Mumbai (M Corp.) (Part)	Ward No. 2385	EB No. 198	614	1	-
42201000	Greater Mumbai (M Corp.) (Part)	Ward No. 2385	EB No. 199	662	-	-
42201000	Greater Mumbai (M Corp.) (Part)	Ward No. 2385	EB No. 200	551	-	-
42201000	Greater Mumbai (M Corp.) (Part)	Ward No. 2385	EB No. 201	722	-	-
42201000	Greater Mumbai (M Corp.) (Part)	Ward No. 2385	EB No. 202	626	18	13
42201000	Greater Mumbai (M Corp.) (Part)	Ward No. 2385	EB No. 203	586	29	29
42201000	Greater Mumbai (M Corp.) (Part)	Ward No. 2385	EB No. 204	693	30	5
42201000	Greater Mumbai (M Corp.) (Part)	Ward No. 2385	EB No. 205	669	49	-
42201000	Greater Mumbai (M Corp.) (Part)	Ward No. 2385	EB No. 206	625	33	-
42201000	Greater Mumbai (M Corp.) (Part)	Ward No. 2385	EB No. 207	665	56	35
42201000	Greater Mumbai (M Corp.) (Part)	Ward No. 2385	EB No. 208	627	15	22
42201000	Greater Mumbai (M Corp.) (Part)	Ward No. 2385	EB No. 209	471	12	18
42201000	Greater Mumbai (M Corp.) (Part)	Ward No. 2385	EB No. 210	461	5	68
42201000	Greater Mumbai (M Corp.) (Part)	Ward No. 2385	EB No. 211	418	3	3
42201000	Greater Mumbai (M Corp.) (Part)	Ward No. 2385	EB No. 212	667	16	-
42201000	Greater Mumbai (M Corp.) (Part)	Ward No. 2385	EB No. 213	545	26	-
42201000	Greater Mumbai (M Corp.) (Part)	Ward No. 2385	EB No. 214	581	9	11
42201000	Greater Mumbai (M Corp.) (Part)	Ward No. 2385	EB No. 215	572	-	6
42201000	Greater Mumbai (M Corp.) (Part)	Ward No. 2385	EB No. 216	486	23	8
42201000	Greater Mumbai (M Corp.) (Part)	Ward No. 2385	EB No. 217	524	21	-
42201000	Greater Mumbai (M Corp.) (Part)	Ward No. 2385	EB No. 218	525	3	5
42201000	Greater Mumbai (M Corp.) (Part)	Ward No. 2385	EB No. 219	511	100	-
42201000	Greater Mumbai (M Corp.) (Part)	Ward No. 2385	EB No. 220	479	-	-
42201000	Greater Mumbai (M Corp.) (Part)	Ward No. 2385	EB No. 221	309	-	-
42201000	Greater Mumbai (M Corp.) (Part)	Ward No. 2385	EB No. 222	497	-	-
42201000	Greater Mumbai (M Corp.) (Part)	Ward No. 2385	EB No. 223	648	21	6
42201000	Greater Mumbai (M Corp.) (Part)	Ward No. 2385	EB No. 224	699	112	5
42201000	Greater Mumbai (M Corp.) (Part)	Ward No. 2385	EB No. 225	590	189	-
42201000	Greater Mumbai (M Corp.) (Part)	Ward No. 2385	EB No. 226	622	155	-
42201000	Greater Mumbai (M Corp.) (Part)	Ward No. 2385	EB No. 227	459	12	-
42201000	Greater Mumbai (M Corp.) (Part)	Ward No. 2385	EB No. 228	644	83	-
42201000	Greater Mumbai (M Corp.) (Part)	Ward No. 2385	EB No. 229	512	-	-
42201000	Greater Mumbai (M Corp.) (Part)	Ward No. 2385	EB No. 230	673	-	-
42201000	Greater Mumbai (M Corp.) (Part)	Ward No. 2385	EB No. 231	549	57	-
42201000	Greater Mumbai (M Corp.) (Part)	Ward No. 2385	EB No. 232	580	-	-
42201000	Greater Mumbai (M Corp.) (Part)	Ward No. 2385	EB No. 233	544	19	28
42201000	Greater Mumbai (M Corp.) (Part)	Ward No. 2385	EB No. 234	339	-	-
42201000	Greater Mumbai (M Corp.) (Part)	Ward No. 2385	EB No. 235	551	-	-
42201000	Greater Mumbai (M Corp.) (Part)	Ward No. 2385	EB No. 236	433	-	-
42201000	Greater Mumbai (M Corp.) (Part)	Ward No. 2385	EB No. 237	692	-	-
42201000	Greater Mumbai (M Corp.) (Part)	Ward No. 2385	EB No. 238	626	-	-

APPENDIX TO DISTRICT PRIMARY CENSUS ABSTRACT -(Contd.)
TOTAL, SCHEDULED CASTES AND SCHEDULED TRIBES POPULATION - URBAN BLOCK WISE

Location Code	Name of town	Name of ward	Boundaries of urban block/ EB number	Total population	Scheduled Castes population	Scheduled Tribes population
1	2	3	4	5	6	7
42201000	Greater Mumbai (M Corp.) (Part)	Ward No. 2385	EB No. 239	605	-	-
42201000	Greater Mumbai (M Corp.) (Part)	Ward No. 2385	EB No. 240	542	-	-
42201000	Greater Mumbai (M Corp.) (Part)	Ward No. 2385	EB No. 241	602	-	-
42201000	Greater Mumbai (M Corp.) (Part)	Ward No. 2385	EB No. 242	619	-	-
42201000	Greater Mumbai (M Corp.) (Part)	Ward No. 2385	EB No. 243	598	-	-
42201000	Greater Mumbai (M Corp.) (Part)	Ward No. 2385	EB No. 244	637	-	-
42201000	Greater Mumbai (M Corp.) (Part)	Ward No. 2385	EB No. 245	549	-	-
42201000	Greater Mumbai (M Corp.) (Part)	Ward No. 2385	EB No. 246	639	12	-
42201000	Greater Mumbai (M Corp.) (Part)	Ward No. 2385	EB No. 247	640	-	-
42201000	Greater Mumbai (M Corp.) (Part)	Ward No. 2385	EB No. 248	607	6	-
42201000	Greater Mumbai (M Corp.) (Part)	Ward No. 2385	EB No. 249	621	-	-
42201000	Greater Mumbai (M Corp.) (Part)	Ward No. 2385	EB No. 250	580	61	-
42201000	Greater Mumbai (M Corp.) (Part)	Ward No. 2385	EB No. 251	627	7	-
42201000	Greater Mumbai (M Corp.) (Part)	Ward No. 2385	EB No. 252	622	43	-
42201000	Greater Mumbai (M Corp.) (Part)	Ward No. 2385	EB No. 253	510	7	-
42201000	Greater Mumbai (M Corp.) (Part)	Ward No. 2385	EB No. 254	646	21	-
42201000	Greater Mumbai (M Corp.) (Part)	Ward No. 2385	EB No. 255	606	-	-
42201000	Greater Mumbai (M Corp.) (Part)	Ward No. 2385	EB No. 256	595	3	-
42201000	Greater Mumbai (M Corp.) (Part)	Ward No. 2385	EB No. 257	414	-	-
42201000	Greater Mumbai (M Corp.) (Part)	Ward No. 2385	EB No. 258	490	18	-
42201000	Greater Mumbai (M Corp.) (Part)	Ward No. 2385	EB No. 259	512	12	-
42201000	Greater Mumbai (M Corp.) (Part)	Ward No. 2385	EB No. 260	554	-	-
42201000	Greater Mumbai (M Corp.) (Part)	Ward No. 2385	EB No. 261	680	-	-
42201000	Greater Mumbai (M Corp.) (Part)	Ward No. 2385	EB No. 262	459	-	-
42201000	Greater Mumbai (M Corp.) (Part)	Ward No. 2385	EB No. 263	509	-	-
42201000	Greater Mumbai (M Corp.) (Part)	Ward No. 2385	EB No. 264	677	-	-
42201000	Greater Mumbai (M Corp.) (Part)	Ward No. 2385	EB No. 265	640	-	-
42201000	Greater Mumbai (M Corp.) (Part)	Ward No. 2385	EB No. 266	650	-	-
42201000	Greater Mumbai (M Corp.) (Part)	Ward No. 2385	EB No. 267	642	-	-
42201000	Greater Mumbai (M Corp.) (Part)	Ward No. 2385	EB No. 268	606	-	-
42201000	Greater Mumbai (M Corp.) (Part)	Ward No. 2385	EB No. 269	618	1	-
42201000	Greater Mumbai (M Corp.) (Part)	Ward No. 2385	EB No. 270	670	-	3
42201000	Greater Mumbai (M Corp.) (Part)	Ward No. 2385	EB No. 271	584	-	-
42201000	Greater Mumbai (M Corp.) (Part)	Ward No. 2385	EB No. 272	686	8	16
42201000	Greater Mumbai (M Corp.) (Part)	Ward No. 2385	EB No. 273	520	-	-
42201000	Greater Mumbai (M Corp.) (Part)	Ward No. 2385	EB No. 274	685	8	3
42201000	Greater Mumbai (M Corp.) (Part)	Ward No. 2385	EB No. 275	619	2	-
42201000	Greater Mumbai (M Corp.) (Part)	Ward No. 2385	EB No. 276	684	4	9
42201000	Greater Mumbai (M Corp.) (Part)	Ward No. 2385	EB No. 277	636	7	-
42201000	Greater Mumbai (M Corp.) (Part)	Ward No. 2385	EB No. 278	575	-	4
42201000	Greater Mumbai (M Corp.) (Part)	Ward No. 2385	EB No. 279	645	-	-
42201000	Greater Mumbai (M Corp.) (Part)	Ward No. 2385	EB No. 280	581	-	-
42201000	Greater Mumbai (M Corp.) (Part)	Ward No. 2385	EB No. 281	703	-	7
42201000	Greater Mumbai (M Corp.) (Part)	Ward No. 2385	EB No. 282	565	-	-
42201000	Greater Mumbai (M Corp.) (Part)	Ward No. 2385	EB No. 283	673	-	-
42201000	Greater Mumbai (M Corp.) (Part)	Ward No. 2385	EB No. 284	602	10	-

APPENDIX TO DISTRICT PRIMARY CENSUS ABSTRACT -(Contd.)

TOTAL, SCHEDULED CASTES AND SCHEDULED TRIBES POPULATION - URBAN BLOCK WISE

Location Code	Name of town	Name of ward	Boundaries of urban block/ EB number	Total population	Scheduled Castes population	Scheduled Tribes population
1	2	3	4	5	6	7
42201000	Greater Mumbai (M Corp.) (Part)	Ward No. 2385	EB No. 285	497	-	-
42201000	Greater Mumbai (M Corp.) (Part)	Ward No. 2385	EB No. 286	622	28	7
42201000	Greater Mumbai (M Corp.) (Part)	Ward No. 2385	EB No. 287	675	21	-
42201000	Greater Mumbai (M Corp.) (Part)	Ward No. 2385	EB No. 288	613	-	-
42201000	Greater Mumbai (M Corp.) (Part)	Ward No. 2385	EB No. 289	507	-	-
42201000	Greater Mumbai (M Corp.) (Part)	Ward No. 2385	EB No. 290	681	-	-
42201000	Greater Mumbai (M Corp.) (Part)	Ward No. 2385	EB No. 291	612	6	5
42201000	Greater Mumbai (M Corp.) (Part)	Ward No. 2385	EB No. 292	593	5	-
42201000	Greater Mumbai (M Corp.) (Part)	Ward No. 2385	EB No. 293	714	-	-
42201000	Greater Mumbai (M Corp.) (Part)	Ward No. 2385	EB No. 294	686	9	9
42201000	Greater Mumbai (M Corp.) (Part)	Ward No. 2385	EB No. 295	659	-	-
42201000	Greater Mumbai (M Corp.) (Part)	Ward No. 2385	EB No. 296	533	19	5
42201000	Greater Mumbai (M Corp.) (Part)	Ward No. 2385	EB No. 297	679	165	6
42201000	Greater Mumbai (M Corp.) (Part)	Ward No. 2385	EB No. 298	657	114	7
42201000	Greater Mumbai (M Corp.) (Part)	Ward No. 2385	EB No. 299	672	86	-
42201000	Greater Mumbai (M Corp.) (Part)	Ward No. 2385	EB No. 300	669	34	-
42201000	Greater Mumbai (M Corp.) (Part)	Ward No. 2385	EB No. 301	534	7	2
42201000	Greater Mumbai (M Corp.) (Part)	Ward No. 2385	EB No. 302	502	49	30
42201000	Greater Mumbai (M Corp.) (Part)	Ward No. 2385	EB No. 303	566	96	5
42201000	Greater Mumbai (M Corp.) (Part)	Ward No. 2385	EB No. 304	637	-	-
42201000	Greater Mumbai (M Corp.) (Part)	Ward No. 2385	EB No. 305	575	-	-
42201000	Greater Mumbai (M Corp.) (Part)	Ward No. 2385	EB No. 306	609	-	-
42201000	Greater Mumbai (M Corp.) (Part)	Ward No. 2385	EB No. 307	653	8	-
42201000	Greater Mumbai (M Corp.) (Part)	Ward No. 2385	EB No. 308	634	88	-
42201000	Greater Mumbai (M Corp.) (Part)	Ward No. 2385	EB No. 309	620	139	1
42201000	Greater Mumbai (M Corp.) (Part)	Ward No. 2385	EB No. 310	627	72	8
42201000	Greater Mumbai (M Corp.) (Part)	Ward No. 2385	EB No. 311	680	-	-
42201000	Greater Mumbai (M Corp.) (Part)	Ward No. 2385	EB No. 312	629	59	-
42201000	Greater Mumbai (M Corp.) (Part)	Ward No. 2385	EB No. 313	653	196	-
42201000	Greater Mumbai (M Corp.) (Part)	Ward No. 2385	EB No. 314	785	30	-
42201000	Greater Mumbai (M Corp.) (Part)	Ward No. 2385	EB No. 315	491	4	-
42201000	Greater Mumbai (M Corp.) (Part)	Ward No. 2385	EB No. 316	630	14	7
42201000	Greater Mumbai (M Corp.) (Part)	Ward No. 2385	EB No. 317	558	5	9
42201000	Greater Mumbai (M Corp.) (Part)	Ward No. 2385	EB No. 318	618	-	-
42201000	Greater Mumbai (M Corp.) (Part)	Ward No. 2385	EB No. 319	641	12	-
42201000	Greater Mumbai (M Corp.) (Part)	Ward No. 2385	EB No. 320	601	4	-
42201000	Greater Mumbai (M Corp.) (Part)	Ward No. 2385	EB No. 321	545	4	-
42201000	Greater Mumbai (M Corp.) (Part)	Ward No. 2385	EB No. 322	599	-	13
42201000	Greater Mumbai (M Corp.) (Part)	Ward No. 2385	EB No. 323	629	19	38
42201000	Greater Mumbai (M Corp.) (Part)	Ward No. 2385	EB No. 324	633	-	7
42201000	Greater Mumbai (M Corp.) (Part)	Ward No. 2385	EB No. 325	726	5	-
42201000	Greater Mumbai (M Corp.) (Part)	Ward No. 2385	EB No. 326	624	7	-
42201000	Greater Mumbai (M Corp.) (Part)	Ward No. 2385	EB No. 327	570	-	-
42201000	Greater Mumbai (M Corp.) (Part)	Ward No. 2385	EB No. 328	590	-	7
42201000	Greater Mumbai (M Corp.) (Part)	Ward No. 2385	EB No. 329	672	5	8
42201000	Greater Mumbai (M Corp.) (Part)	Ward No. 2385	EB No. 330	599	-	-

APPENDIX TO DISTRICT PRIMARY CENSUS ABSTRACT -(Contd.)
TOTAL, SCHEDULED CASTES AND SCHEDULED TRIBES POPULATION - URBAN BLOCK WISE

Location Code	Name of town	Name of ward	Boundaries of urban block/ EB number	Total population	Scheduled Castes population	Scheduled Tribes population
1	2	3	4	5	6	7
42201000	Greater Mumbai (M Corp.) (Part)	Ward No. 2385	EB No. 331	621	-	-
42201000	Greater Mumbai (M Corp.) (Part)	Ward No. 2385	EB No. 332	581	14	4
42201000	Greater Mumbai (M Corp.) (Part)	Ward No. 2385	EB No. 333	654	19	-
42201000	Greater Mumbai (M Corp.) (Part)	Ward No. 2385	EB No. 334	641	16	-
42201000	Greater Mumbai (M Corp.) (Part)	Ward No. 2385	EB No. 335	667	9	3
42201000	Greater Mumbai (M Corp.) (Part)	Ward No. 2385	EB No. 336	680	-	-
42201000	Greater Mumbai (M Corp.) (Part)	Ward No. 2385	EB No. 337	651	58	-
42201000	Greater Mumbai (M Corp.) (Part)	Ward No. 2385	EB No. 338	671	14	7
42201000	Greater Mumbai (M Corp.) (Part)	Ward No. 2385	EB No. 339	627	21	18
42201000	Greater Mumbai (M Corp.) (Part)	Ward No. 2385	EB No. 340	620	-	-
42201000	Greater Mumbai (M Corp.) (Part)	Ward No. 2385	EB No. 341	606	-	-
42201000	Greater Mumbai (M Corp.) (Part)	Ward No. 2385	EB No. 342	629	17	3
42201000	Greater Mumbai (M Corp.) (Part)	Ward No. 2385	EB No. 343	591	31	-
42201000	Greater Mumbai (M Corp.) (Part)	Ward No. 2385	EB No. 344	630	7	-
42201000	Greater Mumbai (M Corp.) (Part)	Ward No. 2385	EB No. 345	597	68	14
42201000	Greater Mumbai (M Corp.) (Part)	Ward No. 2385	EB No. 346	523	-	8
42201000	Greater Mumbai (M Corp.) (Part)	Ward No. 2385	EB No. 347	595	10	-
42201000	Greater Mumbai (M Corp.) (Part)	Ward No. 2385	EB No. 348	593	17	-
42201000	Greater Mumbai (M Corp.) (Part)	Ward No. 2385	EB No. 349	636	17	1
42201000	Greater Mumbai (M Corp.) (Part)	Ward No. 2385	EB No. 350	595	13	-
42201000	Greater Mumbai (M Corp.) (Part)	Ward No. 2385	EB No. 351	597	16	22
42201000	Greater Mumbai (M Corp.) (Part)	Ward No. 2385	EB No. 352	617	10	2
42201000	Greater Mumbai (M Corp.) (Part)	Ward No. 2385	EB No. 353	663	90	8
42201000	Greater Mumbai (M Corp.) (Part)	Ward No. 2385	EB No. 354	647	73	-
42201000	Greater Mumbai (M Corp.) (Part)	Ward No. 2385	EB No. 355	669	76	14
42201000	Greater Mumbai (M Corp.) (Part)	Ward No. 2385	EB No. 356	631	21	24
42201000	Greater Mumbai (M Corp.) (Part)	Ward No. 2385	EB No. 357	663	6	-
42201000	Greater Mumbai (M Corp.) (Part)	Ward No. 2385	EB No. 358	607	16	-
42201000	Greater Mumbai (M Corp.) (Part)	Ward No. 2385	EB No. 359	605	41	-
42201000	Greater Mumbai (M Corp.) (Part)	Ward No. 2385	EB No. 360	634	-	-
42201000	Greater Mumbai (M Corp.) (Part)	Ward No. 2385	EB No. 361	630	7	-
42201000	Greater Mumbai (M Corp.) (Part)	Ward No. 2385	EB No. 362	589	47	-
42201000	Greater Mumbai (M Corp.) (Part)	Ward No. 2385	EB No. 363	596	23	-
42201000	Greater Mumbai (M Corp.) (Part)	Ward No. 2385	EB No. 364	622	15	70
42201000	Greater Mumbai (M Corp.) (Part)	Ward No. 2385	EB No. 365	613	28	13
42201000	Greater Mumbai (M Corp.) (Part)	Ward No. 2385	EB No. 366	628	13	8
42201000	Greater Mumbai (M Corp.) (Part)	Ward No. 2385	EB No. 367	683	58	3
42201000	Greater Mumbai (M Corp.) (Part)	Ward No. 2385	EB No. 368	639	20	-
42201000	Greater Mumbai (M Corp.) (Part)	Ward No. 2385	EB No. 369	616	-	-
42201000	Greater Mumbai (M Corp.) (Part)	Ward No. 2385	EB No. 370	640	-	-
42201000	Greater Mumbai (M Corp.) (Part)	Ward No. 2385	EB No. 371	662	23	4
42201000	Greater Mumbai (M Corp.) (Part)	Ward No. 2385	EB No. 372	786	24	14
42201000	Greater Mumbai (M Corp.) (Part)	Ward No. 2385	EB No. 373	645	15	4
42201000	Greater Mumbai (M Corp.) (Part)	Ward No. 2385	EB No. 374	629	-	-
42201000	Greater Mumbai (M Corp.) (Part)	Ward No. 2385	EB No. 375	643	126	82
42201000	Greater Mumbai (M Corp.) (Part)	Ward No. 2385	EB No. 376	662	34	52

APPENDIX TO DISTRICT PRIMARY CENSUS ABSTRACT -(Contd.)

TOTAL, SCHEDULED CASTES AND SCHEDULED TRIBES POPULATION - URBAN BLOCK WISE

Location Code	Name of town	Name of ward	Boundaries of urban block/ EB number	Total population	Scheduled Castes population	Scheduled Tribes population
1	2	3	4	5	6	7
42201000	Greater Mumbai (M Corp.) (Part)	Ward No. 2385	EB No. 377	617	20	49
42201000	Greater Mumbai (M Corp.) (Part)	Ward No. 2385	EB No. 378	627	21	-
42201000	Greater Mumbai (M Corp.) (Part)	Ward No. 2385	EB No. 379	587	24	-
42201000	Greater Mumbai (M Corp.) (Part)	Ward No. 2385	EB No. 380	619	26	-
42201000	Greater Mumbai (M Corp.) (Part)	Ward No. 2385	EB No. 381	700	1	30
42201000	Greater Mumbai (M Corp.) (Part)	Ward No. 2385	EB No. 382	621	29	-
42201000	Greater Mumbai (M Corp.) (Part)	Ward No. 2385	EB No. 383	657	-	8
42201000	Greater Mumbai (M Corp.) (Part)	Ward No. 2385	EB No. 384	651	-	-
42201000	Greater Mumbai (M Corp.) (Part)	Ward No. 2385	EB No. 385	602	19	-
42201000	Greater Mumbai (M Corp.) (Part)	Ward No. 2385	EB No. 386	605	3	-
42201000	Greater Mumbai (M Corp.) (Part)	Ward No. 2385	EB No. 387	644	-	-
42201000	Greater Mumbai (M Corp.) (Part)	Ward No. 2385	EB No. 388	281	-	-
42201000	Greater Mumbai (M Corp.) (Part)	Ward No. 2385	EB No. 389	696	10	44
42201000	Greater Mumbai (M Corp.) (Part)	Ward No. 2385	EB No. 390	694	5	-
42201000	Greater Mumbai (M Corp.) (Part)	Ward No. 2385	EB No. 391	612	-	-
42201000	Greater Mumbai (M Corp.) (Part)	Ward No. 2385	EB No. 392	679	-	18
42201000	Greater Mumbai (M Corp.) (Part)	Ward No. 2385	EB No. 393	636	-	-
42201000	Greater Mumbai (M Corp.) (Part)	Ward No. 2385	EB No. 394	658	-	-
42201000	Greater Mumbai (M Corp.) (Part)	Ward No. 2385	EB No. 395	738	5	-
42201000	Greater Mumbai (M Corp.) (Part)	Ward No. 2385	EB No. 396	792	4	6
42201000	Greater Mumbai (M Corp.) (Part)	Ward No. 2385	EB No. 397	582	-	-
42201000	Greater Mumbai (M Corp.) (Part)	Ward No. 2385	EB No. 398	567	-	-
42201000	Greater Mumbai (M Corp.) (Part)	Ward No. 2385	EB No. 399	495	8	3
42201000	Greater Mumbai (M Corp.) (Part)	Ward No. 2385	EB No. 400	437	-	-
42201000	Greater Mumbai (M Corp.) (Part)	Ward No. 2385	EB No. 401	597	-	5
42201000	Greater Mumbai (M Corp.) (Part)	Ward No. 2385	EB No. 402	541	-	-
42201000	Greater Mumbai (M Corp.) (Part)	Ward No. 2385	EB No. 403	656	51	6
42201000	Greater Mumbai (M Corp.) (Part)	Ward No. 2385	EB No. 404	670	-	-
42201000	Greater Mumbai (M Corp.) (Part)	Ward No. 2385	EB No. 405	698	33	12
42201000	Greater Mumbai (M Corp.) (Part)	Ward No. 2385	EB No. 406	684	25	9
42201000	Greater Mumbai (M Corp.) (Part)	Ward No. 2385	EB No. 407	557	43	14
42201000	Greater Mumbai (M Corp.) (Part)	Ward No. 2385	EB No. 408	629	33	13
42201000	Greater Mumbai (M Corp.) (Part)	Ward No. 2385	EB No. 409	652	59	59
42201000	Greater Mumbai (M Corp.) (Part)	Ward No. 2385	EB No. 410	688	22	26
42201000	Greater Mumbai (M Corp.) (Part)	Ward No. 2385	EB No. 411	626	10	-
42201000	Greater Mumbai (M Corp.) (Part)	Ward No. 2385	EB No. 412	670	-	19
42201000	Greater Mumbai (M Corp.) (Part)	Ward No. 2385	EB No. 413	632	12	20
42201000	Greater Mumbai (M Corp.) (Part)	Ward No. 2385	EB No. 414	680	42	29
42201000	Greater Mumbai (M Corp.) (Part)	Ward No. 2385	EB No. 415	741	5	40
42201000	Greater Mumbai (M Corp.) (Part)	Ward No. 2385	EB No. 416	597	6	10
42201000	Greater Mumbai (M Corp.) (Part)	Ward No. 2385	EB No. 417	639	51	-
42201000	Greater Mumbai (M Corp.) (Part)	Ward No. 2385	EB No. 418	646	12	-
42201000	Greater Mumbai (M Corp.) (Part)	Ward No. 2385	EB No. 419	571	-	-
42201000	Greater Mumbai (M Corp.) (Part)	Ward No. 2385	EB No. 420	535	5	10
42201000	Greater Mumbai (M Corp.) (Part)	Ward No. 2385	EB No. 421	501	30	-
42201000	Greater Mumbai (M Corp.) (Part)	Ward No. 2385	EB No. 422	545	-	-

APPENDIX TO DISTRICT PRIMARY CENSUS ABSTRACT -(Contd.)

TOTAL, SCHEDULED CASTES AND SCHEDULED TRIBES POPULATION - URBAN BLOCK WISE

Location Code	Name of town	Name of ward	Boundaries of urban block/ EB number	Total population	Scheduled Castes population	Scheduled Tribes population
1	2	3	4	5	6	7
42201000	Greater Mumbai (M Corp.) (Part)	Ward No. 2385	EB No. 423	558	33	-
42201000	Greater Mumbai (M Corp.) (Part)	Ward No. 2385	EB No. 424	520	34	-
42201000	Greater Mumbai (M Corp.) (Part)	Ward No. 2385	EB No. 425	531	15	-
42201000	Greater Mumbai (M Corp.) (Part)	Ward No. 2385	EB No. 426	664	-	-
42201000	Greater Mumbai (M Corp.) (Part)	Ward No. 2385	EB No. 427	579	25	-
42201000	Greater Mumbai (M Corp.) (Part)	Ward No. 2385	EB No. 428	662	12	-
42201000	Greater Mumbai (M Corp.) (Part)	Ward No. 2385	EB No. 429	683	-	14
42201000	Greater Mumbai (M Corp.) (Part)	Ward No. 2385	EB No. 430	791	34	24
42201000	Greater Mumbai (M Corp.) (Part)	Ward No. 2385	EB No. 431	565	-	-
42201000	Greater Mumbai (M Corp.) (Part)	Ward No. 2385	EB No. 432	692	32	10
42201000	Greater Mumbai (M Corp.) (Part)	Ward No. 2385	EB No. 433	622	-	-
42201000	Greater Mumbai (M Corp.) (Part)	Ward No. 2385	EB No. 434	582	-	-
42201000	Greater Mumbai (M Corp.) (Part)	Ward No. 2385	EB No. 435	688	-	9
42201000	Greater Mumbai (M Corp.) (Part)	Ward No. 2385	EB No. 436	613	-	-
42201000	Greater Mumbai (M Corp.) (Part)	Ward No. 2385	EB No. 437	668	10	-
42201000	Greater Mumbai (M Corp.) (Part)	Ward No. 2385	EB No. 438	523	-	-
42201000	Greater Mumbai (M Corp.) (Part)	Ward No. 2385	EB No. 439	694	14	11
42201000	Greater Mumbai (M Corp.) (Part)	Ward No. 2385	EB No. 440	646	13	-
42201000	Greater Mumbai (M Corp.) (Part)	Ward No. 2385	EB No. 441	650	-	5
42201000	Greater Mumbai (M Corp.) (Part)	Ward No. 2385	EB No. 442	680	12	-
42201000	Greater Mumbai (M Corp.) (Part)	Ward No. 2385	EB No. 443	635	4	-
42201000	Greater Mumbai (M Corp.) (Part)	Ward No. 2385	EB No. 444	622	-	-
42201000	Greater Mumbai (M Corp.) (Part)	Ward No. 2385	EB No. 445	676	-	3
42201000	Greater Mumbai (M Corp.) (Part)	Ward No. 2385	EB No. 446	541	-	3
42201000	Greater Mumbai (M Corp.) (Part)	Ward No. 2385	EB No. 447	665	3	-
42201000	Greater Mumbai (M Corp.) (Part)	Ward No. 2385	EB No. 448	379	10	-
42201000	Greater Mumbai (M Corp.) (Part)	Ward No. 2385	EB No. 449	593	-	-
42201000	Greater Mumbai (M Corp.) (Part)	Ward No. 2385	EB No. 450	586	12	-
42201000	Greater Mumbai (M Corp.) (Part)	Ward No. 2385	EB No. 451	688	81	-
42201000	Greater Mumbai (M Corp.) (Part)	Ward No. 2385	EB No. 452	639	98	-
42201000	Greater Mumbai (M Corp.) (Part)	Ward No. 2385	EB No. 453	609	15	-
42201000	Greater Mumbai (M Corp.) (Part)	Ward No. 2385	EB No. 454	424	23	-
42201000	Greater Mumbai (M Corp.) (Part)	Ward No. 2385	EB No. 455	392	35	-
42201000	Greater Mumbai (M Corp.) (Part)	Ward No. 2385	EB No. 456	626	24	27
42201000	Greater Mumbai (M Corp.) (Part)	Ward No. 2385	EB No. 457	675	6	-
42201000	Greater Mumbai (M Corp.) (Part)	Ward No. 2385	EB No. 458	572	32	-
42201000	Greater Mumbai (M Corp.) (Part)	Ward No. 2385	EB No. 459	377	4	-
42201000	Greater Mumbai (M Corp.) (Part)	Ward No. 2385	EB No. 460	371	6	-
42201000	Greater Mumbai (M Corp.) (Part)	Ward No. 2385	EB No. 461	503	-	3
42201000	Greater Mumbai (M Corp.) (Part)	Ward No. 2385	EB No. 462	575	24	-
42201000	Greater Mumbai (M Corp.) (Part)	Ward No. 2385	EB No. 463	385	13	9
42201000	Greater Mumbai (M Corp.) (Part)	Ward No. 2385	EB No. 464	425	-	-
42201000	Greater Mumbai (M Corp.) (Part)	Ward No. 2385	EB No. 465	613	26	19
42201000	Greater Mumbai (M Corp.) (Part)	Ward No. 2385	EB No. 466	547	-	-
42201000	Greater Mumbai (M Corp.) (Part)	Ward No. 2385	EB No. 467	647	4	2
42201000	Greater Mumbai (M Corp.) (Part)	Ward No. 2385	EB No. 468	497	-	-

APPENDIX TO DISTRICT PRIMARY CENSUS ABSTRACT -(Contd.)

TOTAL, SCHEDULED CASTES AND SCHEDULED TRIBES POPULATION - URBAN BLOCK WISE

Location Code	Name of town	Name of ward	Boundaries of urban block/ EB number	Total population	Scheduled Castes population	Scheduled Tribes population
1	2	3	4	5	6	7
42201000	Greater Mumbai (M Corp.) (Part)	Ward No. 2385	EB No. 469	451	-	1
42201000	Greater Mumbai (M Corp.) (Part)	Ward No. 2385	EB No. 470	468	4	-
42201000	Greater Mumbai (M Corp.) (Part)	Ward No. 2385	EB No. 471	476	-	-
42201000	Greater Mumbai (M Corp.) (Part)	Ward No. 2385	EB No. 472	335	4	-
42201000	Greater Mumbai (M Corp.) (Part)	Ward No. 2385	EB No. 473	291	19	-
42201000	Greater Mumbai (M Corp.) (Part)	Ward No. 2385	EB No. 474	515	6	-
42201000	Greater Mumbai (M Corp.) (Part)	Ward No. 2385	EB No. 475	663	104	9
42201000	Greater Mumbai (M Corp.) (Part)	Ward No. 2385	EB No. 476	589	11	16
42201000	Greater Mumbai (M Corp.) (Part)	Ward No. 2385	EB No. 477	645	18	16
42201000	Greater Mumbai (M Corp.) (Part)	Ward No. 2385	EB No. 478	634	9	3
42201000	Greater Mumbai (M Corp.) (Part)	Ward No. 2385	EB No. 479	582	37	-
42201000	Greater Mumbai (M Corp.) (Part)	Ward No. 2385	EB No. 480	567	-	5
42201000	Greater Mumbai (M Corp.) (Part)	Ward No. 2385	EB No. 481	525	-	-
42201000	Greater Mumbai (M Corp.) (Part)	Ward No. 2385	EB No. 482	613	-	-
42201000	Greater Mumbai (M Corp.) (Part)	Ward No. 2385	EB No. 483	536	-	-
42201000	Greater Mumbai (M Corp.) (Part)	Ward No. 2385	EB No. 484	585	79	39
42201000	Greater Mumbai (M Corp.) (Part)	Ward No. 2385	EB No. 485	506	-	-
42201000	Greater Mumbai (M Corp.) (Part)	Ward No. 2385	EB No. 486	648	4	19
42201000	Greater Mumbai (M Corp.) (Part)	Ward No. 2385	EB No. 487	693	-	-
42201000	Greater Mumbai (M Corp.) (Part)	Ward No. 2385	EB No. 488	644	6	-
42201000	Greater Mumbai (M Corp.) (Part)	Ward No. 2385	EB No. 489	564	3	-
42201000	Greater Mumbai (M Corp.) (Part)	Ward No. 2385	EB No. 490	707	3	-
42201000	Greater Mumbai (M Corp.) (Part)	Ward No. 2385	EB No. 491	634	-	-
42201000	Greater Mumbai (M Corp.) (Part)	Ward No. 2385	EB No. 492	519	40	12
42201000	Greater Mumbai (M Corp.) (Part)	Ward No. 2385	EB No. 493	639	2	4
42201000	Greater Mumbai (M Corp.) (Part)	Ward No. 2385	EB No. 494	626	-	-
42201000	Greater Mumbai (M Corp.) (Part)	Ward No. 2385	EB No. 495	400	-	-
42201000	Greater Mumbai (M Corp.) (Part)	Ward No. 2385	EB No. 496	497	2	11
42201000	Greater Mumbai (M Corp.) (Part)	Ward No. 2385	EB No. 497	416	-	-
42201000	Greater Mumbai (M Corp.) (Part)	Ward No. 2385	EB No. 498	367	-	-
42201000	Greater Mumbai (M Corp.) (Part)	Ward No. 2385	EB No. 499	515	-	5
42201000	Greater Mumbai (M Corp.) (Part)	Ward No. 2385	EB No. 500	542	1	-
42201000	Greater Mumbai (M Corp.) (Part)	Ward No. 2385	EB No. 501	463	-	-
42201000	Greater Mumbai (M Corp.) (Part)	Ward No. 2385	EB No. 502	380	-	-
42201000	Greater Mumbai (M Corp.) (Part)	Ward No. 2385	EB No. 503	303	-	-
42201000	Greater Mumbai (M Corp.) (Part)	Ward No. 2385	EB No. 504	609	-	20
42201000	Greater Mumbai (M Corp.) (Part)	Ward No. 2385	EB No. 505	610	46	4
42201000	Greater Mumbai (M Corp.) (Part)	Ward No. 2385	EB No. 506	545	19	-
42201000	Greater Mumbai (M Corp.) (Part)	Ward No. 2385	EB No. 507	312	-	-
42201000	Greater Mumbai (M Corp.) (Part)	Ward No. 2385	EB No. 508	389	-	-
42201000	Greater Mumbai (M Corp.) (Part)	Ward No. 2385	EB No. 509	464	13	-
42201000	Greater Mumbai (M Corp.) (Part)	Ward No. 2385	EB No. 510	573	-	-
42201000	Greater Mumbai (M Corp.) (Part)	Ward No. 2385	EB No. 511	585	51	5
42201000	Greater Mumbai (M Corp.) (Part)	Ward No. 2385	EB No. 512	599	-	10
42201000	Greater Mumbai (M Corp.) (Part)	Ward No. 2385	EB No. 513	598	14	-
42201000	Greater Mumbai (M Corp.) (Part)	Ward No. 2385	EB No. 514	627	19	-

APPENDIX TO DISTRICT PRIMARY CENSUS ABSTRACT -(Contd.)

TOTAL, SCHEDULED CASTES AND SCHEDULED TRIBES POPULATION - URBAN BLOCK WISE

Location Code	Name of town	Name of ward	Boundaries of urban block/ EB number	Total population	Scheduled Castes population	Scheduled Tribes population
1	2	3	4	5	6	7
42201000	Greater Mumbai (M Corp.) (Part)	Ward No. 2385	EB No. 515	642	6	-
42201000	Greater Mumbai (M Corp.) (Part)	Ward No. 2385	EB No. 516	673	16	8
42201000	Greater Mumbai (M Corp.) (Part)	Ward No. 2385	EB No. 517	547	10	-
42201000	Greater Mumbai (M Corp.) (Part)	Ward No. 2385	EB No. 518	611	102	6
42201000	Greater Mumbai (M Corp.) (Part)	Ward No. 2385	EB No. 519	470	30	-
42201000	Greater Mumbai (M Corp.) (Part)	Ward No. 2385	EB No. 520	189	1	4
42201000	Greater Mumbai (M Corp.) (Part)	Ward No. 2385	EB No. 521	314	31	-
42201000	Greater Mumbai (M Corp.) (Part)	Ward No. 2385	EB No. 522	104	19	-
42201000	Greater Mumbai (M Corp.) (Part)	Ward No. 2385	EB No. 523	354	28	-
42201000	Greater Mumbai (M Corp.) (Part)	Ward No. 2385	EB No. 524	362	19	8
42201000	Greater Mumbai (M Corp.) (Part)	Ward No. 2385	EB No. 525	540	7	11
42201000	Greater Mumbai (M Corp.) (Part)	Ward No. 2385	EB No. 526	546	144	32
42201000	Greater Mumbai (M Corp.) (Part)	Ward No. 2385	EB No. 527	543	29	-
42201000	Greater Mumbai (M Corp.) (Part)	Ward No. 2385	EB No. 528	633	84	29
42201000	Greater Mumbai (M Corp.) (Part)	Ward No. 2385	EB No. 529	355	6	10
42201000	Greater Mumbai (M Corp.) (Part)	Ward No. 2385	EB No. 530	288	41	-
42201000	Greater Mumbai (M Corp.) (Part)	Ward No. 2385	EB No. 531	530	77	27
42201000	Greater Mumbai (M Corp.) (Part)	Ward No. 2385	EB No. 532	391	13	5
42201000	Greater Mumbai (M Corp.) (Part)	Ward No. 2385	EB No. 533	517	38	31
42201000	Greater Mumbai (M Corp.) (Part)	Ward No. 2385	EB No. 534	541	15	-
42201000	Greater Mumbai (M Corp.) (Part)	Ward No. 2385	EB No. 535	584	203	8
42201000	Greater Mumbai (M Corp.) (Part)	Ward No. 2385	EB No. 536	640	43	-
42201000	Greater Mumbai (M Corp.) (Part)	Ward No. 2385	EB No. 537	484	36	3
42201000	Greater Mumbai (M Corp.) (Part)	Ward No. 2385	EB No. 538	355	47	4
42201000	Greater Mumbai (M Corp.) (Part)	Ward No. 2385	EB No. 539	341	-	-
42201000	Greater Mumbai (M Corp.) (Part)	Ward No. 2385	EB No. 540	641	-	-
42201000	Greater Mumbai (M Corp.) (Part)	Ward No. 2385	EB No. 541	315	-	-
42201000	Greater Mumbai (M Corp.) (Part)	Ward No. 2385	EB No. 542	324	-	16
42201000	Greater Mumbai (M Corp.) (Part)	Ward No. 2385	EB No. 543	645	7	-
42201000	Greater Mumbai (M Corp.) (Part)	Ward No. 2385	EB No. 544	525	38	-
42201000	Greater Mumbai (M Corp.) (Part)	Ward No. 2385	EB No. 545	624	41	-
42201000	Greater Mumbai (M Corp.) (Part)	Ward No. 2385	EB No. 546	515	8	20
42201000	Greater Mumbai (M Corp.) (Part)	Ward No. 2385	EB No. 547	488	53	-
42201000	Greater Mumbai (M Corp.) (Part)	Ward No. 2385	EB No. 548	395	22	-
42201000	Greater Mumbai (M Corp.) (Part)	Ward No. 2385	EB No. 549	524	-	-
42201000	Greater Mumbai (M Corp.) (Part)	Ward No. 2385	EB No. 550	620	90	4
42201000	Greater Mumbai (M Corp.) (Part)	Ward No. 2385	EB No. 551	625	26	20
42201000	Greater Mumbai (M Corp.) (Part)	Ward No. 2385	EB No. 552	524	-	-
42201000	Greater Mumbai (M Corp.) (Part)	Ward No. 2385	EB No. 553	641	-	-
42201000	Greater Mumbai (M Corp.) (Part)	Ward No. 2385	EB No. 554	583	72	23
42201000	Greater Mumbai (M Corp.) (Part)	Ward No. 2385	EB No. 555	558	9	19
42201000	Greater Mumbai (M Corp.) (Part)	Ward No. 2385	EB No. 556	643	63	-
42201000	Greater Mumbai (M Corp.) (Part)	Ward No. 2385	EB No. 557	665	142	-
42201000	Greater Mumbai (M Corp.) (Part)	Ward No. 2385	EB No. 558	573	63	-
42201000	Greater Mumbai (M Corp.) (Part)	Ward No. 2385	EB No. 559	684	94	-
42201000	Greater Mumbai (M Corp.) (Part)	Ward No. 2385	EB No. 560	551	57	9

APPENDIX TO DISTRICT PRIMARY CENSUS ABSTRACT -(Contd.)

TOTAL, SCHEDULED CASTES AND SCHEDULED TRIBES POPULATION - URBAN BLOCK WISE

Location Code	Name of town	Name of ward	Boundaries of urban block/ EB number	Total population	Scheduled Castes population	Scheduled Tribes population
1	2	3	4	5	6	7
42201000	Greater Mumbai (M Corp.) (Part)	Ward No. 2385	EB No. 561	697	-	-
42201000	Greater Mumbai (M Corp.) (Part)	Ward No. 2385	EB No. 562	656	6	6
42201000	Greater Mumbai (M Corp.) (Part)	Ward No. 2385	EB No. 563	569	5	-
42201000	Greater Mumbai (M Corp.) (Part)	Ward No. 2385	EB No. 564	508	50	3
42201000	Greater Mumbai (M Corp.) (Part)	Ward No. 2385	EB No. 565	433	-	-
42201000	Greater Mumbai (M Corp.) (Part)	Ward No. 2385	EB No. 566	575	5	-
42201000	Greater Mumbai (M Corp.) (Part)	Ward No. 2385	EB No. 567	536	10	34
42201000	Greater Mumbai (M Corp.) (Part)	Ward No. 2385	EB No. 568	603	4	69
42201000	Greater Mumbai (M Corp.) (Part)	Ward No. 2385	EB No. 569	557	29	51
42201000	Greater Mumbai (M Corp.) (Part)	Ward No. 2385	EB No. 570	609	17	108
42201000	Greater Mumbai (M Corp.) (Part)	Ward No. 2385	EB No. 571	538	18	58
42201000	Greater Mumbai (M Corp.) (Part)	Ward No. 2385	EB No. 572	597	41	5
42201000	Greater Mumbai (M Corp.) (Part)	Ward No. 2385	EB No. 573	509	47	48
42201000	Greater Mumbai (M Corp.) (Part)	Ward No. 2385	EB No. 574	500	-	30
42201000	Greater Mumbai (M Corp.) (Part)	Ward No. 2385	EB No. 575	405	13	-
42201000	Greater Mumbai (M Corp.) (Part)	Ward No. 2385	EB No. 576	677	16	10
42201000	Greater Mumbai (M Corp.) (Part)	Ward No. 2385	EB No. 577	618	34	62
42201000	Greater Mumbai (M Corp.) (Part)	Ward No. 2385	EB No. 578	538	57	-
42201000	Greater Mumbai (M Corp.) (Part)	Ward No. 2385	EB No. 579	485	6	-
42201000	Greater Mumbai (M Corp.) (Part)	Ward No. 2385	EB No. 580	573	-	-
42201000	Greater Mumbai (M Corp.) (Part)	Ward No. 2385	EB No. 581	512	17	-
42201000	Greater Mumbai (M Corp.) (Part)	Ward No. 2385	EB No. 582	243	3	-
42201000	Greater Mumbai (M Corp.) (Part)	Ward No. 2385	EB No. 583	424	20	-
42201000	Greater Mumbai (M Corp.) (Part)	Ward No. 2385	EB No. 584	490	3	3
42201000	Greater Mumbai (M Corp.) (Part)	Ward No. 2385	EB No. 585	589	-	-
42201000	Greater Mumbai (M Corp.) (Part)	Ward No. 2385	EB No. 586	583	3	-
42201000	Greater Mumbai (M Corp.) (Part)	Ward No. 2385	EB No. 587	572	-	-
42201000	Greater Mumbai (M Corp.) (Part)	Ward No. 2385	EB No. 588	644	15	32
42201000	Greater Mumbai (M Corp.) (Part)	Ward No. 2385	EB No. 589	650	8	-
42201000	Greater Mumbai (M Corp.) (Part)	Ward No. 2385	EB No. 590	377	35	-
42201000	Greater Mumbai (M Corp.) (Part)	Ward No. 2385	EB No. 591	353	30	2
42201000	Greater Mumbai (M Corp.) (Part)	Ward No. 2385	EB No. 592	532	-	526
42201000	Greater Mumbai (M Corp.) (Part)	Ward No. 2385	EB No. 593	289	18	237
42201000	Greater Mumbai (M Corp.) (Part)	Ward No. 2385	EB No. 594	292	121	-
42201000	Greater Mumbai (M Corp.) (Part)	Ward No. 2385	EB No. 595	292	154	13
42201000	Greater Mumbai (M Corp.) (Part)	Ward No. 2385	EB No. 596	574	112	-
42201000	Greater Mumbai (M Corp.) (Part)	Ward No. 2385	EB No. 597	574	81	13
42201000	Greater Mumbai (M Corp.) (Part)	Ward No. 2385	EB No. 598	648	33	7
42201000	Greater Mumbai (M Corp.) (Part)	Ward No. 2385	EB No. 599	382	6	-
42201000	Greater Mumbai (M Corp.) (Part)	Ward No. 2385	EB No. 600	258	12	-
42201000	Greater Mumbai (M Corp.) (Part)	Ward No. 2385	EB No. 601	546	90	6
42201000	Greater Mumbai (M Corp.) (Part)	Ward No. 2385	EB No. 602	626	36	8
42201000	Greater Mumbai (M Corp.) (Part)	Ward No. 2385	EB No. 603	373	24	-
42201000	Greater Mumbai (M Corp.) (Part)	Ward No. 2385	EB No. 604	310	134	1
42201000	Greater Mumbai (M Corp.) (Part)	Ward No. 2385	EB No. 605	623	70	29
42201000	Greater Mumbai (M Corp.) (Part)	Ward No. 2385	EB No. 606	558	10	13

APPENDIX TO DISTRICT PRIMARY CENSUS ABSTRACT -(Contd.)

TOTAL, SCHEDULED CASTES AND SCHEDULED TRIBES POPULATION - URBAN BLOCK WISE

Location Code	Name of town	Name of ward	Boundaries of urban block/ EB number	Total population	Scheduled Castes population	Scheduled Tribes population
1	2	3	4	5	6	7
42201000	Greater Mumbai (M Corp.) (Part)	Ward No. 2385	EB No. 607	660	37	-
42201000	Greater Mumbai (M Corp.) (Part)	Ward No. 2385	EB No. 608	579	42	-
42201000	Greater Mumbai (M Corp.) (Part)	Ward No. 2385	EB No. 609	219	6	-
42201000	Greater Mumbai (M Corp.) (Part)	Ward No. 2385	EB No. 610	288	29	-
42201000	Greater Mumbai (M Corp.) (Part)	Ward No. 2385	EB No. 611	586	37	-
42201000	Greater Mumbai (M Corp.) (Part)	Ward No. 2385	EB No. 612	199	57	-
42201000	Greater Mumbai (M Corp.) (Part)	Ward No. 2385	EB No. 613	486	69	-
42201000	Greater Mumbai (M Corp.) (Part)	Ward No. 2385	EB No. 614	455	115	5
42201000	Greater Mumbai (M Corp.) (Part)	Ward No. 2385	EB No. 615	564	30	7
42201000	Greater Mumbai (M Corp.) (Part)	Ward No. 2385	EB No. 616	392	4	1
42201000	Greater Mumbai (M Corp.) (Part)	Ward No. 2385	EB No. 617	394	2	-
42201000	Greater Mumbai (M Corp.) (Part)	Ward No. 2385	EB No. 618	370	20	6
42201000	Greater Mumbai (M Corp.) (Part)	Ward No. 2385	EB No. 619	540	23	4
42201000	Greater Mumbai (M Corp.) (Part)	Ward No. 2385	EB No. 620	424	10	2
42201000	Greater Mumbai (M Corp.) (Part)	Ward No. 2385	EB No. 621	277	37	-
42201000	Greater Mumbai (M Corp.) (Part)	Ward No. 2385	EB No. 622	262	-	-
42201000	Greater Mumbai (M Corp.) (Part)	Ward No. 2385	EB No. 623	411	-	-
42201000	Greater Mumbai (M Corp.) (Part)	Ward No. 2385	EB No. 624	399	-	-
42201000	Greater Mumbai (M Corp.) (Part)	Ward No. 2385	EB No. 625	392	57	-
42201000	Greater Mumbai (M Corp.) (Part)	Ward No. 2385	EB No. 626	607	89	-
42201000	Greater Mumbai (M Corp.) (Part)	Ward No. 2385	EB No. 627	444	116	-
42201000	Greater Mumbai (M Corp.) (Part)	Ward No. 2385	EB No. 628	576	29	-
42201000	Greater Mumbai (M Corp.) (Part)	Ward No. 2385	EB No. 629	319	11	-
42201000	Greater Mumbai (M Corp.) (Part)	Ward No. 2385	EB No. 630	299	-	-
42201000	Greater Mumbai (M Corp.) (Part)	Ward No. 2385	EB No. 631	635	54	-
42201000	Greater Mumbai (M Corp.) (Part)	Ward No. 2385	EB No. 632	451	29	-
42201000	Greater Mumbai (M Corp.) (Part)	Ward No. 2385	EB No. 633	582	20	-
42201000	Greater Mumbai (M Corp.) (Part)	Ward No. 2385	EB No. 634	546	6	10
42201000	Greater Mumbai (M Corp.) (Part)	Ward No. 2385	EB No. 635	623	-	-
42201000	Greater Mumbai (M Corp.) (Part)	Ward No. 2385	EB No. 636	567	277	-
42201000	Greater Mumbai (M Corp.) (Part)	Ward No. 2385	EB No. 637	621	7	3
42201000	Greater Mumbai (M Corp.) (Part)	Ward No. 2385	EB No. 638	472	74	8
42201000	Greater Mumbai (M Corp.) (Part)	Ward No. 2385	EB No. 639	566	11	-
42201000	Greater Mumbai (M Corp.) (Part)	Ward No. 2385	EB No. 640	433	-	-
42201000	Greater Mumbai (M Corp.) (Part)	Ward No. 2385	EB No. 641	454	-	-
42201000	Greater Mumbai (M Corp.) (Part)	Ward No. 2385	EB No. 642	689	2	-
42201000	Greater Mumbai (M Corp.) (Part)	Ward No. 2385	EB No. 643	583	27	-
42201000	Greater Mumbai (M Corp.) (Part)	Ward No. 2385	EB No. 644	667	6	-
42201000	Greater Mumbai (M Corp.) (Part)	Ward No. 2385	EB No. 645	645	38	-
42201000	Greater Mumbai (M Corp.) (Part)	Ward No. 2385	EB No. 646	678	7	14
42201000	Greater Mumbai (M Corp.) (Part)	Ward No. 2385	EB No. 647	603	12	19
42201000	Greater Mumbai (M Corp.) (Part)	Ward No. 2385	EB No. 648	606	57	14
42201000	Greater Mumbai (M Corp.) (Part)	Ward No. 2385	EB No. 649	589	8	-
42201000	Greater Mumbai (M Corp.) (Part)	Ward No. 2385	EB No. 650	689	-	-
42201000	Greater Mumbai (M Corp.) (Part)	Ward No. 2385	EB No. 651	682	4	9
42201000	Greater Mumbai (M Corp.) (Part)	Ward No. 2385	EB No. 652	577	18	28

APPENDIX TO DISTRICT PRIMARY CENSUS ABSTRACT -(Contd.)

TOTAL, SCHEDULED CASTES AND SCHEDULED TRIBES POPULATION - URBAN BLOCK WISE

Location Code	Name of town	Name of ward	Boundaries of urban block/ EB number	Total population	Scheduled Castes population	Scheduled Tribes population
1	2	3	4	5	6	7
42201000	Greater Mumbai (M Corp.) (Part)	Ward No. 2385	EB No. 653	618	26	-
42201000	Greater Mumbai (M Corp.) (Part)	Ward No. 2385	EB No. 654	649	7	13
42201000	Greater Mumbai (M Corp.) (Part)	Ward No. 2385	EB No. 655	663	262	-
42201000	Greater Mumbai (M Corp.) (Part)	Ward No. 2385	EB No. 656	581	20	13
42201000	Greater Mumbai (M Corp.) (Part)	Ward No. 2385	EB No. 657	426	14	-
42201000	Greater Mumbai (M Corp.) (Part)	Ward No. 2385	EB No. 658	362	-	-
42201000	Greater Mumbai (M Corp.) (Part)	Ward No. 2385	EB No. 659	664	4	-
42201000	Greater Mumbai (M Corp.) (Part)	Ward No. 2385	EB No. 660	596	5	-
42201000	Greater Mumbai (M Corp.) (Part)	Ward No. 2385	EB No. 661	640	3	-
42201000	Greater Mumbai (M Corp.) (Part)	Ward No. 2385	EB No. 662	309	5	-
42201000	Greater Mumbai (M Corp.) (Part)	Ward No. 2385	EB No. 663	446	-	-
42201000	Greater Mumbai (M Corp.) (Part)	Ward No. 2385	EB No. 664	431	5	27
42201000	Greater Mumbai (M Corp.) (Part)	Ward No. 2385	EB No. 665	351	-	-
42201000	Greater Mumbai (M Corp.) (Part)	Ward No. 2385	EB No. 666	524	5	5
42201000	Greater Mumbai (M Corp.) (Part)	Ward No. 2385	EB No. 667	435	-	-
42201000	Greater Mumbai (M Corp.) (Part)	Ward No. 2385	EB No. 668	562	11	22
42201000	Greater Mumbai (M Corp.) (Part)	Ward No. 2385	EB No. 669	427	12	-
42201000	Greater Mumbai (M Corp.) (Part)	Ward No. 2385	EB No. 670	663	12	9
42201000	Greater Mumbai (M Corp.) (Part)	Ward No. 2385	EB No. 671	640	-	-
42201000	Greater Mumbai (M Corp.) (Part)	Ward No. 2385	EB No. 672	457	17	-
42201000	Greater Mumbai (M Corp.) (Part)	Ward No. 2385	EB No. 673	630	126	23
42201000	Greater Mumbai (M Corp.) (Part)	Ward No. 2385	EB No. 674	625	63	18
42201000	Greater Mumbai (M Corp.) (Part)	Ward No. 2385	EB No. 675	616	10	-
42201000	Greater Mumbai (M Corp.) (Part)	Ward No. 2385	EB No. 676	510	2	29
42201000	Greater Mumbai (M Corp.) (Part)	Ward No. 2385	EB No. 677	603	20	9
42201000	Greater Mumbai (M Corp.) (Part)	Ward No. 2385	EB No. 678	640	60	5
42201000	Greater Mumbai (M Corp.) (Part)	Ward No. 2385	EB No. 679	634	38	4
42201000	Greater Mumbai (M Corp.) (Part)	Ward No. 2385	EB No. 680	564	40	-
42201000	Greater Mumbai (M Corp.) (Part)	Ward No. 2385	EB No. 681	627	16	-
42201000	Greater Mumbai (M Corp.) (Part)	Ward No. 2385	EB No. 682	593	158	-
42201000	Greater Mumbai (M Corp.) (Part)	Ward No. 2385	EB No. 683	610	138	2
42201000	Greater Mumbai (M Corp.) (Part)	Ward No. 2385	EB No. 684	584	33	-
42201000	Greater Mumbai (M Corp.) (Part)	Ward No. 2385	EB No. 685	503	-	-
42201000	Greater Mumbai (M Corp.) (Part)	Ward No. 2385	EB No. 686	582	-	6
42201000	Greater Mumbai (M Corp.) (Part)	Ward No. 2385	EB No. 687	510	81	-
42201000	Greater Mumbai (M Corp.) (Part)	Ward No. 2385	EB No. 688	595	11	-
42201000	Greater Mumbai (M Corp.) (Part)	Ward No. 2385	EB No. 689	626	50	-
42201000	Greater Mumbai (M Corp.) (Part)	Ward No. 2385	EB No. 690	633	108	-
42201000	Greater Mumbai (M Corp.) (Part)	Ward No. 2385	EB No. 691	524	4	-
42201000	Greater Mumbai (M Corp.) (Part)	Ward No. 2385	EB No. 692	618	-	-
42201000	Greater Mumbai (M Corp.) (Part)	Ward No. 2385	EB No. 693	605	4	7
42201000	Greater Mumbai (M Corp.) (Part)	Ward No. 2385	EB No. 694	648	5	15
42201000	Greater Mumbai (M Corp.) (Part)	Ward No. 2385	EB No. 695	573	7	24
42201000	Greater Mumbai (M Corp.) (Part)	Ward No. 2385	EB No. 696	443	-	-
42201000	Greater Mumbai (M Corp.) (Part)	Ward No. 2385	EB No. 697	412	10	-
42201000	Greater Mumbai (M Corp.) (Part)	Ward No. 2385	EB No. 698	558	-	-

APPENDIX TO DISTRICT PRIMARY CENSUS ABSTRACT -(Contd.)

TOTAL, SCHEDULED CASTES AND SCHEDULED TRIBES POPULATION - URBAN BLOCK WISE

Location Code	Name of town	Name of ward	Boundaries of urban block/ EB number	Total population	Scheduled Castes population	Scheduled Tribes population
1	2	3	4	5	6	7
42201000	Greater Mumbai (M Corp.) (Part)	Ward No. 2385	EB No. 699	489	24	-
42201000	Greater Mumbai (M Corp.) (Part)	Ward No. 2385	EB No. 700	414	36	-
42201000	Greater Mumbai (M Corp.) (Part)	Ward No. 2385	EB No. 701	366	-	-
42201000	Greater Mumbai (M Corp.) (Part)	Ward No. 2385	EB No. 702	457	68	-
42201000	Greater Mumbai (M Corp.) (Part)	Ward No. 2385	EB No. 703	670	16	-
42201000	Greater Mumbai (M Corp.) (Part)	Ward No. 2385	EB No. 704	636	-	-
42201000	Greater Mumbai (M Corp.) (Part)	Ward No. 2385	EB No. 705	658	40	-
42201000	Greater Mumbai (M Corp.) (Part)	Ward No. 2385	EB No. 706	635	-	-
42201000	Greater Mumbai (M Corp.) (Part)	Ward No. 2385	EB No. 707	580	19	-
42201000	Greater Mumbai (M Corp.) (Part)	Ward No. 2385	EB No. 708	681	22	-
42201000	Greater Mumbai (M Corp.) (Part)	Ward No. 2385	EB No. 709	665	3	-
42201000	Greater Mumbai (M Corp.) (Part)	Ward No. 2385	EB No. 710	586	-	-
42201000	Greater Mumbai (M Corp.) (Part)	Ward No. 2385	EB No. 711	628	-	-
42201000	Greater Mumbai (M Corp.) (Part)	Ward No. 2385	EB No. 712	623	-	-
42201000	Greater Mumbai (M Corp.) (Part)	Ward No. 2385	EB No. 713	615	-	-
42201000	Greater Mumbai (M Corp.) (Part)	Ward No. 2385	EB No. 714	642	167	22
42201000	Greater Mumbai (M Corp.) (Part)	Ward No. 2385	EB No. 715	408	-	17
42201000	Greater Mumbai (M Corp.) (Part)	Ward No. 2385	EB No. 716	406	4	-
42201000	Greater Mumbai (M Corp.) (Part)	Ward No. 2385	EB No. 717	401	12	-
42201000	Greater Mumbai (M Corp.) (Part)	Ward No. 2385	EB No. 718	452	-	-
42201000	Greater Mumbai (M Corp.) (Part)	Ward No. 2385	EB No. 719	461	5	-
42201000	Greater Mumbai (M Corp.) (Part)	Ward No. 2385	EB No. 720	460	-	-
42201000	Greater Mumbai (M Corp.) (Part)	Ward No. 2385	EB No. 721	165	-	-
42201000	Greater Mumbai (M Corp.) (Part)	Ward No. 2385	EB No. 722	413	96	5
42201000	Greater Mumbai (M Corp.) (Part)	Ward No. 2385	EB No. 723	433	74	-
42201000	Greater Mumbai (M Corp.) (Part)	Ward No. 2385	EB No. 724	594	8	6
42201000	Greater Mumbai (M Corp.) (Part)	Ward No. 2385	EB No. 725	551	-	-
42201000	Greater Mumbai (M Corp.) (Part)	Ward No. 2385	EB No. 726	407	-	2
42201000	Greater Mumbai (M Corp.) (Part)	Ward No. 2385	EB No. 727	469	28	-
42201000	Greater Mumbai (M Corp.) (Part)	Ward No. 2385	EB No. 728	424	-	-
42201000	Greater Mumbai (M Corp.) (Part)	Ward No. 2385	EB No. 729	594	30	-
42201000	Greater Mumbai (M Corp.) (Part)	Ward No. 2385	EB No. 730	552	14	-
42201000	Greater Mumbai (M Corp.) (Part)	Ward No. 2385	EB No. 731	529	-	-
42201000	Greater Mumbai (M Corp.) (Part)	Ward No. 2385	EB No. 732	460	-	-
42201000	Greater Mumbai (M Corp.) (Part)	Ward No. 2385	EB No. 733	535	-	3
42201000	Greater Mumbai (M Corp.) (Part)	Ward No. 2385	EB No. 734	499	23	-
42201000	Greater Mumbai (M Corp.) (Part)	Ward No. 2385	EB No. 735	626	7	-
42201000	Greater Mumbai (M Corp.) (Part)	Ward No. 2385	EB No. 736	624	11	11
42201000	Greater Mumbai (M Corp.) (Part)	Ward No. 2385	EB No. 737	610	8	-
42201000	Greater Mumbai (M Corp.) (Part)	Ward No. 2385	EB No. 738	651	8	11
42201000	Greater Mumbai (M Corp.) (Part)	Ward No. 2385	EB No. 739	637	-	3
42201000	Greater Mumbai (M Corp.) (Part)	Ward No. 2385	EB No. 740	656	3	-
42201000	Greater Mumbai (M Corp.) (Part)	Ward No. 2385	EB No. 741	624	11	-
42201000	Greater Mumbai (M Corp.) (Part)	Ward No. 2385	EB No. 742	671	22	-
42201000	Greater Mumbai (M Corp.) (Part)	Ward No. 2385	EB No. 743	601	8	-
42201000	Greater Mumbai (M Corp.) (Part)	Ward No. 2385	EB No. 744	649	-	4

APPENDIX TO DISTRICT PRIMARY CENSUS ABSTRACT -(Contd.)

TOTAL, SCHEDULED CASTES AND SCHEDULED TRIBES POPULATION - URBAN BLOCK WISE

Location Code	Name of town	Name of ward	Boundaries of urban block/ EB number	Total population	Scheduled Castes population	Scheduled Tribes population
1	2	3	4	5	6	7
42201000	Greater Mumbai (M Corp.) (Part)	Ward No. 2385	EB No. 745	572	-	-
42201000	Greater Mumbai (M Corp.) (Part)	Ward No. 2385	EB No. 746	547	20	-
42201000	Greater Mumbai (M Corp.) (Part)	Ward No. 2385	EB No. 747	640	7	13
42201000	Greater Mumbai (M Corp.) (Part)	Ward No. 2385	EB No. 748	675	11	12
42201000	Greater Mumbai (M Corp.) (Part)	Ward No. 2385	EB No. 749	697	5	3
42201000	Greater Mumbai (M Corp.) (Part)	Ward No. 2385	EB No. 750	575	83	7
42201000	Greater Mumbai (M Corp.) (Part)	Ward No. 2385	EB No. 751	592	121	-
42201000	Greater Mumbai (M Corp.) (Part)	Ward No. 2385	EB No. 752	540	44	-
42201000	Greater Mumbai (M Corp.) (Part)	Ward No. 2385	EB No. 753	621	-	-
42201000	Greater Mumbai (M Corp.) (Part)	Ward No. 2385	EB No. 754	553	-	-
42201000	Greater Mumbai (M Corp.) (Part)	Ward No. 2385	EB No. 755	401	12	3
42201000	Greater Mumbai (M Corp.) (Part)	Ward No. 2385	EB No. 756	614	-	-
42201000	Greater Mumbai (M Corp.) (Part)	Ward No. 2385	EB No. 757	509	-	-
42201000	Greater Mumbai (M Corp.) (Part)	Ward No. 2385	EB No. 758	466	-	-
42201000	Greater Mumbai (M Corp.) (Part)	Ward No. 2385	EB No. 759	591	48	5
42201000	Greater Mumbai (M Corp.) (Part)	Ward No. 2385	EB No. 760	583	9	-
42201000	Greater Mumbai (M Corp.) (Part)	Ward No. 2385	EB No. 761	649	17	-
42201000	Greater Mumbai (M Corp.) (Part)	Ward No. 2385	EB No. 762	620	6	18
42201000	Greater Mumbai (M Corp.) (Part)	Ward No. 2385	EB No. 763	605	22	-
42201000	Greater Mumbai (M Corp.) (Part)	Ward No. 2385	EB No. 764	561	8	-
42201000	Greater Mumbai (M Corp.) (Part)	Ward No. 2385	EB No. 765	565	6	-
42201000	Greater Mumbai (M Corp.) (Part)	Ward No. 2385	EB No. 766	501	8	-
42201000	Greater Mumbai (M Corp.) (Part)	Ward No. 2385	EB No. 767	611	4	-
42201000	Greater Mumbai (M Corp.) (Part)	Ward No. 2385	EB No. 768	498	-	38
42201000	Greater Mumbai (M Corp.) (Part)	Ward No. 2385	EB No. 769	537	-	-
42201000	Greater Mumbai (M Corp.) (Part)	Ward No. 2385	EB No. 770	563	9	4
42201000	Greater Mumbai (M Corp.) (Part)	Ward No. 2385	EB No. 771	541	4	-
42201000	Greater Mumbai (M Corp.) (Part)	Ward No. 2385	EB No. 772	671	48	17
42201000	Greater Mumbai (M Corp.) (Part)	Ward No. 2385	EB No. 773	399	11	5
42201000	Greater Mumbai (M Corp.) (Part)	Ward No. 2385	EB No. 774	350	-	4
42201000	Greater Mumbai (M Corp.) (Part)	Ward No. 2385	EB No. 775	676	9	-
42201000	Greater Mumbai (M Corp.) (Part)	Ward No. 2385	EB No. 776	613	50	13
42201000	Greater Mumbai (M Corp.) (Part)	Ward No. 2385	EB No. 777	641	-	22
42201000	Greater Mumbai (M Corp.) (Part)	Ward No. 2385	EB No. 778	633	6	7
42201000	Greater Mumbai (M Corp.) (Part)	Ward No. 2385	EB No. 779	589	-	3
42201000	Greater Mumbai (M Corp.) (Part)	Ward No. 2385	EB No. 780	472	14	-
42201000	Greater Mumbai (M Corp.) (Part)	Ward No. 2385	EB No. 781	439	-	7
42201000	Greater Mumbai (M Corp.) (Part)	Ward No. 2385	EB No. 782	659	-	7
42201000	Greater Mumbai (M Corp.) (Part)	Ward No. 2385	EB No. 783	619	5	8
42201000	Greater Mumbai (M Corp.) (Part)	Ward No. 2385	EB No. 784	651	12	-
42201000	Greater Mumbai (M Corp.) (Part)	Ward No. 2385	EB No. 785	692	4	14
42201000	Greater Mumbai (M Corp.) (Part)	Ward No. 2385	EB No. 786	633	-	-
42201000	Greater Mumbai (M Corp.) (Part)	Ward No. 2385	EB No. 787	554	4	-
42201000	Greater Mumbai (M Corp.) (Part)	Ward No. 2385	EB No. 788	640	7	7
42201000	Greater Mumbai (M Corp.) (Part)	Ward No. 2385	EB No. 789	612	4	16
42201000	Greater Mumbai (M Corp.) (Part)	Ward No. 2385	EB No. 790	680	19	4

APPENDIX TO DISTRICT PRIMARY CENSUS ABSTRACT -(Contd.)
TOTAL, SCHEDULED CASTES AND SCHEDULED TRIBES POPULATION - URBAN BLOCK WISE

Location Code	Name of town	Name of ward	Boundaries of urban block/ EB number	Total population	Scheduled Castes population	Scheduled Tribes population
1	2	3	4	5	6	7
42201000	Greater Mumbai (M Corp.) (Part)	Ward No. 2385	EB No. 791	646	9	-
42201000	Greater Mumbai (M Corp.) (Part)	Ward No. 2385	EB No. 792	486	-	-
42201000	Greater Mumbai (M Corp.) (Part)	Ward No. 2385	EB No. 793	369	-	-
42201000	Greater Mumbai (M Corp.) (Part)	Ward No. 2385	EB No. 794	549	8	3
42201000	Greater Mumbai (M Corp.) (Part)	Ward No. 2385	EB No. 795	416	3	110
42201000	Greater Mumbai (M Corp.) (Part)	Ward No. 2385	EB No. 796	594	8	1
42201000	Greater Mumbai (M Corp.) (Part)	Ward No. 2385	EB No. 797	648	-	20
42201000	Greater Mumbai (M Corp.) (Part)	Ward No. 2385	EB No. 798	555	-	-
42201000	Greater Mumbai (M Corp.) (Part)	Ward No. 2385	EB No. 799	631	3	-
42201000	Greater Mumbai (M Corp.) (Part)	Ward No. 2385	EB No. 800	619	-	-
42201000	Greater Mumbai (M Corp.) (Part)	Ward No. 2385	EB No. 801	688	-	5
42201000	Greater Mumbai (M Corp.) (Part)	Ward No. 2385	EB No. 802	644	8	4
42201000	Greater Mumbai (M Corp.) (Part)	Ward No. 2385	EB No. 803	586	11	-
42201000	Greater Mumbai (M Corp.) (Part)	Ward No. 2385	EB No. 804	555	4	-
42201000	Greater Mumbai (M Corp.) (Part)	Ward No. 2385	EB No. 805	655	15	4
42201000	Greater Mumbai (M Corp.) (Part)	Ward No. 2385	EB No. 806	662	9	57
42201000	Greater Mumbai (M Corp.) (Part)	Ward No. 2385	EB No. 807	613	5	20
42201000	Greater Mumbai (M Corp.) (Part)	Ward No. 2385	EB No. 808	617	-	-
42201000	Greater Mumbai (M Corp.) (Part)	Ward No. 2385	EB No. 809	583	-	-
42201000	Greater Mumbai (M Corp.) (Part)	Ward No. 2385	EB No. 810	642	2	4
42201000	Greater Mumbai (M Corp.) (Part)	Ward No. 2385	EB No. 811	625	-	-
42201000	Greater Mumbai (M Corp.) (Part)	Ward No. 2385	EB No. 812	621	36	-
42201000	Greater Mumbai (M Corp.) (Part)	Ward No. 2385	EB No. 813	595	-	-
42201000	Greater Mumbai (M Corp.) (Part)	Ward No. 2385	EB No. 814	590	-	-
42201000	Greater Mumbai (M Corp.) (Part)	Ward No. 2385	EB No. 815	533	-	-
42201000	Greater Mumbai (M Corp.) (Part)	Ward No. 2385	EB No. 816	565	4	-
42201000	Greater Mumbai (M Corp.) (Part)	Ward No. 2385	EB No. 817	622	5	-
42201000	Greater Mumbai (M Corp.) (Part)	Ward No. 2385	EB No. 818	735	-	-
42201000	Greater Mumbai (M Corp.) (Part)	Ward No. 2385	EB No. 819	625	21	14
42201000	Greater Mumbai (M Corp.) (Part)	Ward No. 2385	EB No. 820	676	54	-
42201000	Greater Mumbai (M Corp.) (Part)	Ward No. 2385	EB No. 821	490	160	5
42201000	Greater Mumbai (M Corp.) (Part)	Ward No. 2385	EB No. 822	607	122	2
42201000	Greater Mumbai (M Corp.) (Part)	Ward No. 2385	EB No. 823	602	481	-
42201000	Greater Mumbai (M Corp.) (Part)	Ward No. 2385	EB No. 824	610	578	-
42201000	Greater Mumbai (M Corp.) (Part)	Ward No. 2385	EB No. 825	514	124	-
42201000	Greater Mumbai (M Corp.) (Part)	Ward No. 2385	EB No. 826	454	5	-
42201000	Greater Mumbai (M Corp.) (Part)	Ward No. 2385	EB No. 827	584	6	-
42201000	Greater Mumbai (M Corp.) (Part)	Ward No. 2385	EB No. 828	516	-	2
42201000	Greater Mumbai (M Corp.) (Part)	Ward No. 2385	EB No. 829	619	40	4
42201000	Greater Mumbai (M Corp.) (Part)	Ward No. 2385	EB No. 830	508	22	-
42201000	Greater Mumbai (M Corp.) (Part)	Ward No. 2385	EB No. 831	585	114	25
42201000	Greater Mumbai (M Corp.) (Part)	Ward No. 2385	EB No. 832	335	78	7
42201000	Greater Mumbai (M Corp.) (Part)	Ward No. 2385	EB No. 833	235	-	235
42201000	Greater Mumbai (M Corp.) (Part)	Ward No. 2385	EB No. 834	544	5	-
42201000	Greater Mumbai (M Corp.) (Part)	Ward No. 2385	EB No. 835	587	29	-
42201000	Greater Mumbai (M Corp.) (Part)	Ward No. 2385	EB No. 836	594	16	-

APPENDIX TO DISTRICT PRIMARY CENSUS ABSTRACT -(Contd.)

TOTAL, SCHEDULED CASTES AND SCHEDULED TRIBES POPULATION - URBAN BLOCK WISE

Location Code	Name of town	Name of ward	Boundaries of urban block/ EB number	Total population	Scheduled Castes population	Scheduled Tribes population
1	2	3	4	5	6	7
42201000	Greater Mumbai (M Corp.) (Part)	Ward No. 2486	EB No. 1	500	14	5
42201000	Greater Mumbai (M Corp.) (Part)	Ward No. 2486	EB No. 2	451	25	8
42201000	Greater Mumbai (M Corp.) (Part)	Ward No. 2486	EB No. 3	478	14	-
42201000	Greater Mumbai (M Corp.) (Part)	Ward No. 2486	EB No. 4	620	9	11
42201000	Greater Mumbai (M Corp.) (Part)	Ward No. 2486	EB No. 5	665	7	-
42201000	Greater Mumbai (M Corp.) (Part)	Ward No. 2486	EB No. 6	663	15	1
42201000	Greater Mumbai (M Corp.) (Part)	Ward No. 2486	EB No. 7	571	-	-
42201000	Greater Mumbai (M Corp.) (Part)	Ward No. 2486	EB No. 8	622	8	3
42201000	Greater Mumbai (M Corp.) (Part)	Ward No. 2486	EB No. 9	629	2	-
42201000	Greater Mumbai (M Corp.) (Part)	Ward No. 2486	EB No. 10	497	3	2
42201000	Greater Mumbai (M Corp.) (Part)	Ward No. 2486	EB No. 11	444	-	-
42201000	Greater Mumbai (M Corp.) (Part)	Ward No. 2486	EB No. 12	615	8	-
42201000	Greater Mumbai (M Corp.) (Part)	Ward No. 2486	EB No. 13	640	26	29
42201000	Greater Mumbai (M Corp.) (Part)	Ward No. 2486	EB No. 14	577	32	17
42201000	Greater Mumbai (M Corp.) (Part)	Ward No. 2486	EB No. 15	494	-	-
42201000	Greater Mumbai (M Corp.) (Part)	Ward No. 2486	EB No. 16	543	5	3
42201000	Greater Mumbai (M Corp.) (Part)	Ward No. 2486	EB No. 17	650	-	-
42201000	Greater Mumbai (M Corp.) (Part)	Ward No. 2486	EB No. 18	463	6	4
42201000	Greater Mumbai (M Corp.) (Part)	Ward No. 2486	EB No. 19	534	4	-
42201000	Greater Mumbai (M Corp.) (Part)	Ward No. 2486	EB No. 20	461	4	-
42201000	Greater Mumbai (M Corp.) (Part)	Ward No. 2486	EB No. 21	506	10	4
42201000	Greater Mumbai (M Corp.) (Part)	Ward No. 2486	EB No. 22	445	44	8
42201000	Greater Mumbai (M Corp.) (Part)	Ward No. 2486	EB No. 23	636	12	-
42201000	Greater Mumbai (M Corp.) (Part)	Ward No. 2486	EB No. 24	633	56	24
42201000	Greater Mumbai (M Corp.) (Part)	Ward No. 2486	EB No. 25	655	6	3
42201000	Greater Mumbai (M Corp.) (Part)	Ward No. 2486	EB No. 26	593	-	5
42201000	Greater Mumbai (M Corp.) (Part)	Ward No. 2486	EB No. 27	626	14	9
42201000	Greater Mumbai (M Corp.) (Part)	Ward No. 2486	EB No. 28	617	9	11
42201000	Greater Mumbai (M Corp.) (Part)	Ward No. 2486	EB No. 29	557	2	7
42201000	Greater Mumbai (M Corp.) (Part)	Ward No. 2486	EB No. 30	547	-	-
42201000	Greater Mumbai (M Corp.) (Part)	Ward No. 2486	EB No. 31	647	26	-
42201000	Greater Mumbai (M Corp.) (Part)	Ward No. 2486	EB No. 32	372	2	-
42201000	Greater Mumbai (M Corp.) (Part)	Ward No. 2486	EB No. 33	609	123	11
42201000	Greater Mumbai (M Corp.) (Part)	Ward No. 2486	EB No. 34	631	142	-
42201000	Greater Mumbai (M Corp.) (Part)	Ward No. 2486	EB No. 35	634	-	-
42201000	Greater Mumbai (M Corp.) (Part)	Ward No. 2486	EB No. 36	563	6	57
42201000	Greater Mumbai (M Corp.) (Part)	Ward No. 2486	EB No. 37	463	6	13
42201000	Greater Mumbai (M Corp.) (Part)	Ward No. 2486	EB No. 38	419	-	-
42201000	Greater Mumbai (M Corp.) (Part)	Ward No. 2486	EB No. 39	489	-	-
42201000	Greater Mumbai (M Corp.) (Part)	Ward No. 2486	EB No. 40	471	1	-
42201000	Greater Mumbai (M Corp.) (Part)	Ward No. 2486	EB No. 41	484	-	-
42201000	Greater Mumbai (M Corp.) (Part)	Ward No. 2486	EB No. 42	447	9	-
42201000	Greater Mumbai (M Corp.) (Part)	Ward No. 2486	EB No. 43	609	42	6
42201000	Greater Mumbai (M Corp.) (Part)	Ward No. 2486	EB No. 44	540	16	6
42201000	Greater Mumbai (M Corp.) (Part)	Ward No. 2486	EB No. 45	508	30	-
42201000	Greater Mumbai (M Corp.) (Part)	Ward No. 2486	EB No. 46	524	103	5

APPENDIX TO DISTRICT PRIMARY CENSUS ABSTRACT -(Contd.)
TOTAL, SCHEDULED CASTES AND SCHEDULED TRIBES POPULATION - URBAN BLOCK WISE

Location Code	Name of town	Name of ward	Boundaries of urban block/ EB number	Total population	Scheduled Castes population	Scheduled Tribes population
1	2	3	4	5	6	7
42201000	Greater Mumbai (M Corp.) (Part)	Ward No. 2486	EB No. 47	655	96	16
42201000	Greater Mumbai (M Corp.) (Part)	Ward No. 2486	EB No. 48	567	4	-
42201000	Greater Mumbai (M Corp.) (Part)	Ward No. 2486	EB No. 49	547	5	12
42201000	Greater Mumbai (M Corp.) (Part)	Ward No. 2486	EB No. 50	568	8	-
42201000	Greater Mumbai (M Corp.) (Part)	Ward No. 2486	EB No. 51	540	8	9
42201000	Greater Mumbai (M Corp.) (Part)	Ward No. 2486	EB No. 52	558	18	15
42201000	Greater Mumbai (M Corp.) (Part)	Ward No. 2486	EB No. 53	617	-	33
42201000	Greater Mumbai (M Corp.) (Part)	Ward No. 2486	EB No. 54	581	23	26
42201000	Greater Mumbai (M Corp.) (Part)	Ward No. 2486	EB No. 55	509	9	106
42201000	Greater Mumbai (M Corp.) (Part)	Ward No. 2486	EB No. 56	589	5	68
42201000	Greater Mumbai (M Corp.) (Part)	Ward No. 2486	EB No. 57	539	3	15
42201000	Greater Mumbai (M Corp.) (Part)	Ward No. 2486	EB No. 58	562	2	24
42201000	Greater Mumbai (M Corp.) (Part)	Ward No. 2486	EB No. 59	692	15	24
42201000	Greater Mumbai (M Corp.) (Part)	Ward No. 2486	EB No. 60	578	-	6
42201000	Greater Mumbai (M Corp.) (Part)	Ward No. 2486	EB No. 61	430	-	-
42201000	Greater Mumbai (M Corp.) (Part)	Ward No. 2486	EB No. 62	605	87	-
42201000	Greater Mumbai (M Corp.) (Part)	Ward No. 2486	EB No. 63	454	-	-
42201000	Greater Mumbai (M Corp.) (Part)	Ward No. 2486	EB No. 64	619	-	-
42201000	Greater Mumbai (M Corp.) (Part)	Ward No. 2486	EB No. 65	572	5	35
42201000	Greater Mumbai (M Corp.) (Part)	Ward No. 2486	EB No. 66	550	8	4
42201000	Greater Mumbai (M Corp.) (Part)	Ward No. 2486	EB No. 67	356	-	-
42201000	Greater Mumbai (M Corp.) (Part)	Ward No. 2486	EB No. 68	411	10	-
42201000	Greater Mumbai (M Corp.) (Part)	Ward No. 2486	EB No. 69	537	41	-
42201000	Greater Mumbai (M Corp.) (Part)	Ward No. 2486	EB No. 70	368	9	5
42201000	Greater Mumbai (M Corp.) (Part)	Ward No. 2486	EB No. 71	664	6	21
42201000	Greater Mumbai (M Corp.) (Part)	Ward No. 2486	EB No. 72	610	-	-
42201000	Greater Mumbai (M Corp.) (Part)	Ward No. 2486	EB No. 73	727	9	-
42201000	Greater Mumbai (M Corp.) (Part)	Ward No. 2486	EB No. 74	522	25	-
42201000	Greater Mumbai (M Corp.) (Part)	Ward No. 2486	EB No. 75	628	308	5
42201000	Greater Mumbai (M Corp.) (Part)	Ward No. 2486	EB No. 76	646	2	-
42201000	Greater Mumbai (M Corp.) (Part)	Ward No. 2486	EB No. 77	540	15	13
42201000	Greater Mumbai (M Corp.) (Part)	Ward No. 2486	EB No. 78	424	37	8
42201000	Greater Mumbai (M Corp.) (Part)	Ward No. 2486	EB No. 79	493	2	11
42201000	Greater Mumbai (M Corp.) (Part)	Ward No. 2486	EB No. 80	381	5	-
42201000	Greater Mumbai (M Corp.) (Part)	Ward No. 2486	EB No. 81	254	47	2
42201000	Greater Mumbai (M Corp.) (Part)	Ward No. 2486	EB No. 82	562	21	31
42201000	Greater Mumbai (M Corp.) (Part)	Ward No. 2486	EB No. 83	564	9	5
42201000	Greater Mumbai (M Corp.) (Part)	Ward No. 2486	EB No. 84	555	3	-
42201000	Greater Mumbai (M Corp.) (Part)	Ward No. 2486	EB No. 85	637	-	12
42201000	Greater Mumbai (M Corp.) (Part)	Ward No. 2486	EB No. 86	606	5	-
42201000	Greater Mumbai (M Corp.) (Part)	Ward No. 2486	EB No. 87	530	-	-
42201000	Greater Mumbai (M Corp.) (Part)	Ward No. 2486	EB No. 88	490	7	32
42201000	Greater Mumbai (M Corp.) (Part)	Ward No. 2486	EB No. 89	678	7	-
42201000	Greater Mumbai (M Corp.) (Part)	Ward No. 2486	EB No. 90	631	-	-
42201000	Greater Mumbai (M Corp.) (Part)	Ward No. 2486	EB No. 91	517	277	23
42201000	Greater Mumbai (M Corp.) (Part)	Ward No. 2486	EB No. 92	620	21	23

APPENDIX TO DISTRICT PRIMARY CENSUS ABSTRACT -(Contd.)
TOTAL, SCHEDULED CASTES AND SCHEDULED TRIBES POPULATION - URBAN BLOCK WISE

Location Code	Name of town	Name of ward	Boundaries of urban block/ EB number	Total population	Scheduled Castes population	Scheduled Tribes population
1	2	3	4	5	6	7
42201000	Greater Mumbai (M Corp.) (Part)	Ward No. 2486	EB No. 93	563	7	10
42201000	Greater Mumbai (M Corp.) (Part)	Ward No. 2486	EB No. 94	595	7	4
42201000	Greater Mumbai (M Corp.) (Part)	Ward No. 2486	EB No. 95	580	-	10
42201000	Greater Mumbai (M Corp.) (Part)	Ward No. 2486	EB No. 96	659	17	63
42201000	Greater Mumbai (M Corp.) (Part)	Ward No. 2486	EB No. 97	502	-	-
42201000	Greater Mumbai (M Corp.) (Part)	Ward No. 2486	EB No. 98	448	6	-
42201000	Greater Mumbai (M Corp.) (Part)	Ward No. 2486	EB No. 99	578	22	4
42201000	Greater Mumbai (M Corp.) (Part)	Ward No. 2486	EB No. 100	592	38	3
42201000	Greater Mumbai (M Corp.) (Part)	Ward No. 2486	EB No. 101	557	41	16
42201000	Greater Mumbai (M Corp.) (Part)	Ward No. 2486	EB No. 102	544	4	-
42201000	Greater Mumbai (M Corp.) (Part)	Ward No. 2486	EB No. 103	589	44	8
42201000	Greater Mumbai (M Corp.) (Part)	Ward No. 2486	EB No. 104	577	49	-
42201000	Greater Mumbai (M Corp.) (Part)	Ward No. 2486	EB No. 105	571	11	72
42201000	Greater Mumbai (M Corp.) (Part)	Ward No. 2486	EB No. 106	449	-	-
42201000	Greater Mumbai (M Corp.) (Part)	Ward No. 2486	EB No. 107	536	4	17
42201000	Greater Mumbai (M Corp.) (Part)	Ward No. 2486	EB No. 108	453	-	15
42201000	Greater Mumbai (M Corp.) (Part)	Ward No. 2486	EB No. 109	471	6	-
42201000	Greater Mumbai (M Corp.) (Part)	Ward No. 2486	EB No. 110	544	13	34
42201000	Greater Mumbai (M Corp.) (Part)	Ward No. 2486	EB No. 111	611	13	21
42201000	Greater Mumbai (M Corp.) (Part)	Ward No. 2486	EB No. 112	498	17	11
42201000	Greater Mumbai (M Corp.) (Part)	Ward No. 2486	EB No. 113	599	28	41
42201000	Greater Mumbai (M Corp.) (Part)	Ward No. 2486	EB No. 114	394	22	22
42201000	Greater Mumbai (M Corp.) (Part)	Ward No. 2486	EB No. 115	445	30	5
42201000	Greater Mumbai (M Corp.) (Part)	Ward No. 2486	EB No. 116	423	10	68
42201000	Greater Mumbai (M Corp.) (Part)	Ward No. 2486	EB No. 117	517	8	32
42201000	Greater Mumbai (M Corp.) (Part)	Ward No. 2486	EB No. 118	598	6	4
42201000	Greater Mumbai (M Corp.) (Part)	Ward No. 2486	EB No. 119	559	-	4
42201000	Greater Mumbai (M Corp.) (Part)	Ward No. 2486	EB No. 120	517	39	1
42201000	Greater Mumbai (M Corp.) (Part)	Ward No. 2486	EB No. 121	641	17	20
42201000	Greater Mumbai (M Corp.) (Part)	Ward No. 2486	EB No. 122	514	174	7
42201000	Greater Mumbai (M Corp.) (Part)	Ward No. 2486	EB No. 123	567	12	263
42201000	Greater Mumbai (M Corp.) (Part)	Ward No. 2486	EB No. 124	581	12	12
42201000	Greater Mumbai (M Corp.) (Part)	Ward No. 2486	EB No. 125	621	4	-
42201000	Greater Mumbai (M Corp.) (Part)	Ward No. 2486	EB No. 126	709	10	3
42201000	Greater Mumbai (M Corp.) (Part)	Ward No. 2486	EB No. 127	545	17	-
42201000	Greater Mumbai (M Corp.) (Part)	Ward No. 2486	EB No. 128	644	44	-
42201000	Greater Mumbai (M Corp.) (Part)	Ward No. 2486	EB No. 129	609	23	-
42201000	Greater Mumbai (M Corp.) (Part)	Ward No. 2486	EB No. 130	590	-	9
42201000	Greater Mumbai (M Corp.) (Part)	Ward No. 2486	EB No. 131	508	20	84
42201000	Greater Mumbai (M Corp.) (Part)	Ward No. 2486	EB No. 132	556	4	-
42201000	Greater Mumbai (M Corp.) (Part)	Ward No. 2486	EB No. 133	469	24	5
42201000	Greater Mumbai (M Corp.) (Part)	Ward No. 2486	EB No. 134	410	60	7
42201000	Greater Mumbai (M Corp.) (Part)	Ward No. 2486	EB No. 135	654	39	13

APPENDIX TO DISTRICT PRIMARY CENSUS ABSTRACT -(Contd.)
TOTAL, SCHEDULED CASTES AND SCHEDULED TRIBES POPULATION - URBAN BLOCK WISE

Location Code	Name of town	Name of ward	Boundaries of urban block/ EB number	Total population	Scheduled Castes population	Scheduled Tribes population
1	2	3	4	5	6	7
42201000	Greater Mumbai (M Corp.) (Part)	Ward No. 2486	EB No. 136	414	88	-
42201000	Greater Mumbai (M Corp.) (Part)	Ward No. 2486	EB No. 137	587	78	-
42201000	Greater Mumbai (M Corp.) (Part)	Ward No. 2486	EB No. 138	492	24	-
42201000	Greater Mumbai (M Corp.) (Part)	Ward No. 2486	EB No. 139	620	73	5
42201000	Greater Mumbai (M Corp.) (Part)	Ward No. 2486	EB No. 140	429	5	-
42201000	Greater Mumbai (M Corp.) (Part)	Ward No. 2486	EB No. 141	569	-	-
42201000	Greater Mumbai (M Corp.) (Part)	Ward No. 2486	EB No. 142	444	11	5
42201000	Greater Mumbai (M Corp.) (Part)	Ward No. 2486	EB No. 143	649	7	29
42201000	Greater Mumbai (M Corp.) (Part)	Ward No. 2486	EB No. 144	520	7	7
42201000	Greater Mumbai (M Corp.) (Part)	Ward No. 2486	EB No. 145	508	-	36
42201000	Greater Mumbai (M Corp.) (Part)	Ward No. 2486	EB No. 146	495	-	41
42201000	Greater Mumbai (M Corp.) (Part)	Ward No. 2486	EB No. 147	615	7	14
42201000	Greater Mumbai (M Corp.) (Part)	Ward No. 2486	EB No. 148	590	5	-
42201000	Greater Mumbai (M Corp.) (Part)	Ward No. 2486	EB No. 149	787	11	-
42201000	Greater Mumbai (M Corp.) (Part)	Ward No. 2486	EB No. 150	443	-	-
42201000	Greater Mumbai (M Corp.) (Part)	Ward No. 2486	EB No. 151	569	-	-
42201000	Greater Mumbai (M Corp.) (Part)	Ward No. 2486	EB No. 152	479	-	-
42201000	Greater Mumbai (M Corp.) (Part)	Ward No. 2486	EB No. 153	1,231	18	37
42201000	Greater Mumbai (M Corp.) (Part)	Ward No. 2486	EB No. 154	592	10	-
42201000	Greater Mumbai (M Corp.) (Part)	Ward No. 2486	EB No. 155	687	46	13
42201000	Greater Mumbai (M Corp.) (Part)	Ward No. 2486	EB No. 156	619	74	13
42201000	Greater Mumbai (M Corp.) (Part)	Ward No. 2486	EB No. 157	567	129	15
42201000	Greater Mumbai (M Corp.) (Part)	Ward No. 2486	EB No. 158	549	54	68
42201000	Greater Mumbai (M Corp.) (Part)	Ward No. 2486	EB No. 159	600	6	58
42201000	Greater Mumbai (M Corp.) (Part)	Ward No. 2486	EB No. 160	967	46	89
42201000	Greater Mumbai (M Corp.) (Part)	Ward No. 2486	EB No. 161	658	26	5
42201000	Greater Mumbai (M Corp.) (Part)	Ward No. 2486	EB No. 162	569	78	14
42201000	Greater Mumbai (M Corp.) (Part)	Ward No. 2486	EB No. 163	638	50	11
42201000	Greater Mumbai (M Corp.) (Part)	Ward No. 2486	EB No. 164	563	50	20
42201000	Greater Mumbai (M Corp.) (Part)	Ward No. 2486	EB No. 165	608	27	5
42201000	Greater Mumbai (M Corp.) (Part)	Ward No. 2486	EB No. 166	696	70	1
42201000	Greater Mumbai (M Corp.) (Part)	Ward No. 2486	EB No. 167	639	27	130
42201000	Greater Mumbai (M Corp.) (Part)	Ward No. 2486	EB No. 168	630	52	7
42201000	Greater Mumbai (M Corp.) (Part)	Ward No. 2486	EB No. 169	647	87	26
42201000	Greater Mumbai (M Corp.) (Part)	Ward No. 2486	EB No. 170	713	28	16
42201000	Greater Mumbai (M Corp.) (Part)	Ward No. 2486	EB No. 171	621	49	8
42201000	Greater Mumbai (M Corp.) (Part)	Ward No. 2486	EB No. 172	275	104	4
42201000	Greater Mumbai (M Corp.) (Part)	Ward No. 2487	EB No. 1	532	-	-
42201000	Greater Mumbai (M Corp.) (Part)	Ward No. 2487	EB No. 2	433	-	-
42201000	Greater Mumbai (M Corp.) (Part)	Ward No. 2487	EB No. 3	608	-	-
42201000	Greater Mumbai (M Corp.) (Part)	Ward No. 2487	EB No. 4	566	-	-
42201000	Greater Mumbai (M Corp.) (Part)	Ward No. 2487	EB No. 5	342	-	4
42201000	Greater Mumbai (M Corp.) (Part)	Ward No. 2487	EB No. 6	418	-	7

APPENDIX TO DISTRICT PRIMARY CENSUS ABSTRACT -(Contd.)

TOTAL, SCHEDULED CASTES AND SCHEDULED TRIBES POPULATION - URBAN BLOCK WISE

Location Code	Name of town	Name of ward	Boundaries of urban block/ EB number	Total population	Scheduled Castes population	Scheduled Tribes population
1	2	3	4	5	6	7
42201000	Greater Mumbai (M Corp.) (Part)	Ward No. 2487	EB No. 7	417	-	20
42201000	Greater Mumbai (M Corp.) (Part)	Ward No. 2487	EB No. 8	475	5	-
42201000	Greater Mumbai (M Corp.) (Part)	Ward No. 2487	EB No. 9	468	-	-
42201000	Greater Mumbai (M Corp.) (Part)	Ward No. 2487	EB No. 10	421	-	-
42201000	Greater Mumbai (M Corp.) (Part)	Ward No. 2487	EB No. 11	447	-	12
42201000	Greater Mumbai (M Corp.) (Part)	Ward No. 2487	EB No. 12	497	-	9
42201000	Greater Mumbai (M Corp.) (Part)	Ward No. 2487	EB No. 13	495	-	-
42201000	Greater Mumbai (M Corp.) (Part)	Ward No. 2487	EB No. 14	549	-	4
42201000	Greater Mumbai (M Corp.) (Part)	Ward No. 2487	EB No. 15	582	50	-
42201000	Greater Mumbai (M Corp.) (Part)	Ward No. 2487	EB No. 16	549	-	-
42201000	Greater Mumbai (M Corp.) (Part)	Ward No. 2487	EB No. 17	590	7	-
42201000	Greater Mumbai (M Corp.) (Part)	Ward No. 2487	EB No. 18	698	6	-
42201000	Greater Mumbai (M Corp.) (Part)	Ward No. 2487	EB No. 19	643	-	-
42201000	Greater Mumbai (M Corp.) (Part)	Ward No. 2487	EB No. 20	582	-	-
42201000	Greater Mumbai (M Corp.) (Part)	Ward No. 2487	EB No. 21	453	-	-
42201000	Greater Mumbai (M Corp.) (Part)	Ward No. 2487	EB No. 22	461	13	-
42201000	Greater Mumbai (M Corp.) (Part)	Ward No. 2487	EB No. 23	556	-	-
42201000	Greater Mumbai (M Corp.) (Part)	Ward No. 2487	EB No. 24	542	-	-
42201000	Greater Mumbai (M Corp.) (Part)	Ward No. 2487	EB No. 25	557	-	-
42201000	Greater Mumbai (M Corp.) (Part)	Ward No. 2487	EB No. 26	438	1	-
42201000	Greater Mumbai (M Corp.) (Part)	Ward No. 2487	EB No. 27	425	5	-
42201000	Greater Mumbai (M Corp.) (Part)	Ward No. 2487	EB No. 28	523	-	14
42201000	Greater Mumbai (M Corp.) (Part)	Ward No. 2487	EB No. 29	516	21	-
42201000	Greater Mumbai (M Corp.) (Part)	Ward No. 2487	EB No. 30	472	-	-
42201000	Greater Mumbai (M Corp.) (Part)	Ward No. 2487	EB No. 31	608	6	-
42201000	Greater Mumbai (M Corp.) (Part)	Ward No. 2487	EB No. 32	568	25	-
42201000	Greater Mumbai (M Corp.) (Part)	Ward No. 2487	EB No. 33	390	28	7
42201000	Greater Mumbai (M Corp.) (Part)	Ward No. 2487	EB No. 34	652	103	7
42201000	Greater Mumbai (M Corp.) (Part)	Ward No. 2487	EB No. 35	486	300	-
42201000	Greater Mumbai (M Corp.) (Part)	Ward No. 2487	EB No. 36	479	45	1
42201000	Greater Mumbai (M Corp.) (Part)	Ward No. 2487	EB No. 37	483	48	8
42201000	Greater Mumbai (M Corp.) (Part)	Ward No. 2487	EB No. 38	531	46	21
42201000	Greater Mumbai (M Corp.) (Part)	Ward No. 2487	EB No. 39	594	7	-
42201000	Greater Mumbai (M Corp.) (Part)	Ward No. 2487	EB No. 40	490	3	-
42201000	Greater Mumbai (M Corp.) (Part)	Ward No. 2487	EB No. 41	444	30	-
42201000	Greater Mumbai (M Corp.) (Part)	Ward No. 2487	EB No. 42	478	4	-
42201000	Greater Mumbai (M Corp.) (Part)	Ward No. 2487	EB No. 43	422	-	-
42201000	Greater Mumbai (M Corp.) (Part)	Ward No. 2487	EB No. 44	637	17	-
42201000	Greater Mumbai (M Corp.) (Part)	Ward No. 2487	EB No. 45	499	-	-
42201000	Greater Mumbai (M Corp.) (Part)	Ward No. 2487	EB No. 46	401	-	-
42201000	Greater Mumbai (M Corp.) (Part)	Ward No. 2487	EB No. 47	580	-	-
42201000	Greater Mumbai (M Corp.) (Part)	Ward No. 2487	EB No. 48	458	-	-
42201000	Greater Mumbai (M Corp.) (Part)	Ward No. 2487	EB No. 49	536	11	-

APPENDIX TO DISTRICT PRIMARY CENSUS ABSTRACT -(Contd.)
TOTAL, SCHEDULED CASTES AND SCHEDULED TRIBES POPULATION - URBAN BLOCK WISE

Location Code	Name of town	Name of ward	Boundaries of urban block/ EB number	Total population	Scheduled Castes population	Scheduled Tribes population
1	2	3	4	5	6	7
42201000	Greater Mumbai (M Corp.) (Part)	Ward No. 2487	EB No. 50	619	-	4
42201000	Greater Mumbai (M Corp.) (Part)	Ward No. 2487	EB No. 51	344	-	-
42201000	Greater Mumbai (M Corp.) (Part)	Ward No. 2487	EB No. 52	649	20	-
42201000	Greater Mumbai (M Corp.) (Part)	Ward No. 2487	EB No. 53	618	22	38
42201000	Greater Mumbai (M Corp.) (Part)	Ward No. 2487	EB No. 54	384	-	4
42201000	Greater Mumbai (M Corp.) (Part)	Ward No. 2487	EB No. 55	597	86	11
42201000	Greater Mumbai (M Corp.) (Part)	Ward No. 2487	EB No. 56	584	88	17
42201000	Greater Mumbai (M Corp.) (Part)	Ward No. 2487	EB No. 57	425	61	9
42201000	Greater Mumbai (M Corp.) (Part)	Ward No. 2487	EB No. 58	395	99	19
42201000	Greater Mumbai (M Corp.) (Part)	Ward No. 2487	EB No. 59	414	147	-
42201000	Greater Mumbai (M Corp.) (Part)	Ward No. 2487	EB No. 60	605	100	-
42201000	Greater Mumbai (M Corp.) (Part)	Ward No. 2487	EB No. 61	516	42	-
42201000	Greater Mumbai (M Corp.) (Part)	Ward No. 2487	EB No. 62	594	68	-
42201000	Greater Mumbai (M Corp.) (Part)	Ward No. 2487	EB No. 63	616	71	-
42201000	Greater Mumbai (M Corp.) (Part)	Ward No. 2487	EB No. 64	548	72	-
42201000	Greater Mumbai (M Corp.) (Part)	Ward No. 2487	EB No. 65	501	63	4
42201000	Greater Mumbai (M Corp.) (Part)	Ward No. 2487	EB No. 66	372	211	5
42201000	Greater Mumbai (M Corp.) (Part)	Ward No. 2487	EB No. 67	623	110	10
42201000	Greater Mumbai (M Corp.) (Part)	Ward No. 2487	EB No. 68	629	138	43
42201000	Greater Mumbai (M Corp.) (Part)	Ward No. 2487	EB No. 69	514	-	-
42201000	Greater Mumbai (M Corp.) (Part)	Ward No. 2487	EB No. 70	773	-	-
42201000	Greater Mumbai (M Corp.) (Part)	Ward No. 2487	EB No. 71	529	-	-
42201000	Greater Mumbai (M Corp.) (Part)	Ward No. 2487	EB No. 72	586	-	-
42201000	Greater Mumbai (M Corp.) (Part)	Ward No. 2487	EB No. 73	570	3	-
42201000	Greater Mumbai (M Corp.) (Part)	Ward No. 2487	EB No. 74	355	190	5
42201000	Greater Mumbai (M Corp.) (Part)	Ward No. 2487	EB No. 75	494	260	-
42201000	Greater Mumbai (M Corp.) (Part)	Ward No. 2487	EB No. 76	494	332	-
42201000	Greater Mumbai (M Corp.) (Part)	Ward No. 2487	EB No. 77	507	267	33
42201000	Greater Mumbai (M Corp.) (Part)	Ward No. 2487	EB No. 78	566	9	44
42201000	Greater Mumbai (M Corp.) (Part)	Ward No. 2487	EB No. 79	597	4	-
42201000	Greater Mumbai (M Corp.) (Part)	Ward No. 2487	EB No. 80	567	8	4
42201000	Greater Mumbai (M Corp.) (Part)	Ward No. 2487	EB No. 81	534	58	1
42201000	Greater Mumbai (M Corp.) (Part)	Ward No. 2487	EB No. 82	566	52	8
42201000	Greater Mumbai (M Corp.) (Part)	Ward No. 2487	EB No. 83	560	71	7
42201000	Greater Mumbai (M Corp.) (Part)	Ward No. 2487	EB No. 84	421	10	-
42201000	Greater Mumbai (M Corp.) (Part)	Ward No. 2487	EB No. 85	488	29	4
42201000	Greater Mumbai (M Corp.) (Part)	Ward No. 2487	EB No. 86	569	11	-
42201000	Greater Mumbai (M Corp.) (Part)	Ward No. 2487	EB No. 87	556	26	13
42201000	Greater Mumbai (M Corp.) (Part)	Ward No. 2487	EB No. 88	642	53	22
42201000	Greater Mumbai (M Corp.) (Part)	Ward No. 2487	EB No. 89	518	4	-
42201000	Greater Mumbai (M Corp.) (Part)	Ward No. 2487	EB No. 90	643	76	3
42201000	Greater Mumbai (M Corp.) (Part)	Ward No. 2487	EB No. 91	551	-	-
42201000	Greater Mumbai (M Corp.) (Part)	Ward No. 2487	EB No. 92	531	115	10

APPENDIX TO DISTRICT PRIMARY CENSUS ABSTRACT -(Contd.)

TOTAL, SCHEDULED CASTES AND SCHEDULED TRIBES POPULATION - URBAN BLOCK WISE

Location Code	Name of town	Name of ward	Boundaries of urban block/ EB number	Total population	Scheduled Castes population	Scheduled Tribes population
1	2	3	4	5	6	7
42201000	Greater Mumbai (M Corp.) (Part)	Ward No. 2487	EB No. 93	515	16	4
42201000	Greater Mumbai (M Corp.) (Part)	Ward No. 2487	EB No. 94	497	15	-
42201000	Greater Mumbai (M Corp.) (Part)	Ward No. 2487	EB No. 95	568	-	-
42201000	Greater Mumbai (M Corp.) (Part)	Ward No. 2487	EB No. 96	537	-	-
42201000	Greater Mumbai (M Corp.) (Part)	Ward No. 2487	EB No. 97	510	8	-
42201000	Greater Mumbai (M Corp.) (Part)	Ward No. 2487	EB No. 98	618	9	-
42201000	Greater Mumbai (M Corp.) (Part)	Ward No. 2487	EB No. 99	554	35	-
42201000	Greater Mumbai (M Corp.) (Part)	Ward No. 2487	EB No. 100	505	37	9
42201000	Greater Mumbai (M Corp.) (Part)	Ward No. 2487	EB No. 101	597	57	-
42201000	Greater Mumbai (M Corp.) (Part)	Ward No. 2487	EB No. 102	471	14	55
42201000	Greater Mumbai (M Corp.) (Part)	Ward No. 2487	EB No. 103	637	5	1
42201000	Greater Mumbai (M Corp.) (Part)	Ward No. 2487	EB No. 104	699	23	42
42201000	Greater Mumbai (M Corp.) (Part)	Ward No. 2487	EB No. 105	703	61	-
42201000	Greater Mumbai (M Corp.) (Part)	Ward No. 2487	EB No. 106	540	19	-
42201000	Greater Mumbai (M Corp.) (Part)	Ward No. 2487	EB No. 107	536	14	-
42201000	Greater Mumbai (M Corp.) (Part)	Ward No. 2487	EB No. 108	685	37	23
42201000	Greater Mumbai (M Corp.) (Part)	Ward No. 2487	EB No. 109	539	-	-
42201000	Greater Mumbai (M Corp.) (Part)	Ward No. 2487	EB No. 110	508	-	-
42201000	Greater Mumbai (M Corp.) (Part)	Ward No. 2487	EB No. 111	423	-	-
42201000	Greater Mumbai (M Corp.) (Part)	Ward No. 2487	EB No. 112	458	-	-
42201000	Greater Mumbai (M Corp.) (Part)	Ward No. 2487	EB No. 113	454	35	22
42201000	Greater Mumbai (M Corp.) (Part)	Ward No. 2487	EB No. 114	449	-	-
42201000	Greater Mumbai (M Corp.) (Part)	Ward No. 2487	EB No. 115	445	8	5
42201000	Greater Mumbai (M Corp.) (Part)	Ward No. 2487	EB No. 116	501	-	-
42201000	Greater Mumbai (M Corp.) (Part)	Ward No. 2487	EB No. 117	518	26	16
42201000	Greater Mumbai (M Corp.) (Part)	Ward No. 2487	EB No. 118	427	45	12
42201000	Greater Mumbai (M Corp.) (Part)	Ward No. 2487	EB No. 119	602	5	-
42201000	Greater Mumbai (M Corp.) (Part)	Ward No. 2487	EB No. 120	567	3	10
42201000	Greater Mumbai (M Corp.) (Part)	Ward No. 2487	EB No. 121	542	-	5
42201000	Greater Mumbai (M Corp.) (Part)	Ward No. 2487	EB No. 122	668	-	-
42201000	Greater Mumbai (M Corp.) (Part)	Ward No. 2487	EB No. 123	691	-	1
42201000	Greater Mumbai (M Corp.) (Part)	Ward No. 2487	EB No. 124	568	11	-
42201000	Greater Mumbai (M Corp.) (Part)	Ward No. 2487	EB No. 125	575	-	-
42201000	Greater Mumbai (M Corp.) (Part)	Ward No. 2487	EB No. 126	558	7	-
42201000	Greater Mumbai (M Corp.) (Part)	Ward No. 2487	EB No. 127	628	6	-
42201000	Greater Mumbai (M Corp.) (Part)	Ward No. 2487	EB No. 128	523	-	-
42201000	Greater Mumbai (M Corp.) (Part)	Ward No. 2487	EB No. 129	528	4	-
42201000	Greater Mumbai (M Corp.) (Part)	Ward No. 2487	EB No. 130	505	-	-
42201000	Greater Mumbai (M Corp.) (Part)	Ward No. 2487	EB No. 131	766	-	-
42201000	Greater Mumbai (M Corp.) (Part)	Ward No. 2487	EB No. 132	479	2	-
42201000	Greater Mumbai (M Corp.) (Part)	Ward No. 2487	EB No. 133	493	12	-
42201000	Greater Mumbai (M Corp.) (Part)	Ward No. 2487	EB No. 134	609	-	-
42201000	Greater Mumbai (M Corp.) (Part)	Ward No. 2487	EB No. 135	428	-	-

APPENDIX TO DISTRICT PRIMARY CENSUS ABSTRACT -(Contd.)
TOTAL, SCHEDULED CASTES AND SCHEDULED TRIBES POPULATION - URBAN BLOCK WISE

Location Code	Name of town	Name of ward	Boundaries of urban block/ EB number	Total population	Scheduled Castes population	Scheduled Tribes population
1	2	3	4	5	6	7
42201000	Greater Mumbai (M Corp.) (Part)	Ward No. 2487	EB No. 136	529	-	-
42201000	Greater Mumbai (M Corp.) (Part)	Ward No. 2487	EB No. 137	362	-	-
42201000	Greater Mumbai (M Corp.) (Part)	Ward No. 2487	EB No. 138	748	5	-
42201000	Greater Mumbai (M Corp.) (Part)	Ward No. 2487	EB No. 139	395	8	5
42201000	Greater Mumbai (M Corp.) (Part)	Ward No. 2487	EB No. 140	381	-	-
42201000	Greater Mumbai (M Corp.) (Part)	Ward No. 2487	EB No. 141	401	12	-
42201000	Greater Mumbai (M Corp.) (Part)	Ward No. 2487	EB No. 142	559	3	-
42201000	Greater Mumbai (M Corp.) (Part)	Ward No. 2487	EB No. 143	417	-	-
42201000	Greater Mumbai (M Corp.) (Part)	Ward No. 2487	EB No. 144	375	55	-
42201000	Greater Mumbai (M Corp.) (Part)	Ward No. 2487	EB No. 145	551	8	-
42201000	Greater Mumbai (M Corp.) (Part)	Ward No. 2487	EB No. 146	637	10	-
42201000	Greater Mumbai (M Corp.) (Part)	Ward No. 2487	EB No. 147	548	7	-
42201000	Greater Mumbai (M Corp.) (Part)	Ward No. 2487	EB No. 148	437	14	14
42201000	Greater Mumbai (M Corp.) (Part)	Ward No. 2487	EB No. 149	537	15	-
42201000	Greater Mumbai (M Corp.) (Part)	Ward No. 2487	EB No. 150	560	53	9
42201000	Greater Mumbai (M Corp.) (Part)	Ward No. 2487	EB No. 151	667	42	-
42201000	Greater Mumbai (M Corp.) (Part)	Ward No. 2487	EB No. 152	526	67	-
42201000	Greater Mumbai (M Corp.) (Part)	Ward No. 2487	EB No. 153	700	200	32
42201000	Greater Mumbai (M Corp.) (Part)	Ward No. 2487	EB No. 154	718	105	-
42201000	Greater Mumbai (M Corp.) (Part)	Ward No. 2487	EB No. 155	551	-	4
42201000	Greater Mumbai (M Corp.) (Part)	Ward No. 2487	EB No. 156	704	44	-
42201000	Greater Mumbai (M Corp.) (Part)	Ward No. 2487	EB No. 157	596	83	-
42201000	Greater Mumbai (M Corp.) (Part)	Ward No. 2487	EB No. 158	607	50	-
42201000	Greater Mumbai (M Corp.) (Part)	Ward No. 2487	EB No. 159	544	-	-
42201000	Greater Mumbai (M Corp.) (Part)	Ward No. 2487	EB No. 160	449	209	-
42201000	Greater Mumbai (M Corp.) (Part)	Ward No. 2487	EB No. 161	641	26	-
42201000	Greater Mumbai (M Corp.) (Part)	Ward No. 2487	EB No. 162	614	-	30
42201000	Greater Mumbai (M Corp.) (Part)	Ward No. 2487	EB No. 163	687	114	230
42201000	Greater Mumbai (M Corp.) (Part)	Ward No. 2487	EB No. 164	604	88	67
42201000	Greater Mumbai (M Corp.) (Part)	Ward No. 2487	EB No. 165	479	28	30
42201000	Greater Mumbai (M Corp.) (Part)	Ward No. 2487	EB No. 166	429	22	45
42201000	Greater Mumbai (M Corp.) (Part)	Ward No. 2487	EB No. 167	663	10	9
42201000	Greater Mumbai (M Corp.) (Part)	Ward No. 2487	EB No. 168	636	2	5
42201000	Greater Mumbai (M Corp.) (Part)	Ward No. 2487	EB No. 169	577	157	24
42201000	Greater Mumbai (M Corp.) (Part)	Ward No. 2487	EB No. 170	660	19	6
42201000	Greater Mumbai (M Corp.) (Part)	Ward No. 2487	EB No. 171	483	11	3
42201000	Greater Mumbai (M Corp.) (Part)	Ward No. 2487	EB No. 172	501	68	11
42201000	Greater Mumbai (M Corp.) (Part)	Ward No. 2487	EB No. 173	625	324	4
42201000	Greater Mumbai (M Corp.) (Part)	Ward No. 2487	EB No. 174	426	52	-
42201000	Greater Mumbai (M Corp.) (Part)	Ward No. 2487	EB No. 175	585	43	4
42201000	Greater Mumbai (M Corp.) (Part)	Ward No. 2487	EB No. 176	599	362	-
42201000	Greater Mumbai (M Corp.) (Part)	Ward No. 2487	EB No. 177	534	324	-
42201000	Greater Mumbai (M Corp.) (Part)	Ward No. 2487	EB No. 178	603	415	-

APPENDIX TO DISTRICT PRIMARY CENSUS ABSTRACT -(Contd.)

TOTAL, SCHEDULED CASTES AND SCHEDULED TRIBES POPULATION - URBAN BLOCK WISE

Location Code	Name of town	Name of ward	Boundaries of urban block/ EB number	Total population	Scheduled Castes population	Scheduled Tribes population
1	2	3	4	5	6	7
42201000	Greater Mumbai (M Corp.) (Part)	Ward No. 2487	EB No. 179	715	210	-
42201000	Greater Mumbai (M Corp.) (Part)	Ward No. 2487	EB No. 180	600	395	10
42201000	Greater Mumbai (M Corp.) (Part)	Ward No. 2487	EB No. 181	632	33	11
42201000	Greater Mumbai (M Corp.) (Part)	Ward No. 2487	EB No. 182	511	6	7
42201000	Greater Mumbai (M Corp.) (Part)	Ward No. 2487	EB No. 183	581	143	170
42201000	Greater Mumbai (M Corp.) (Part)	Ward No. 2487	EB No. 184	517	7	29
42201000	Greater Mumbai (M Corp.) (Part)	Ward No. 2487	EB No. 185	513	-	11
42201000	Greater Mumbai (M Corp.) (Part)	Ward No. 2487	EB No. 186	560	21	4
42201000	Greater Mumbai (M Corp.) (Part)	Ward No. 2487	EB No. 187	620	-	19
42201000	Greater Mumbai (M Corp.) (Part)	Ward No. 2487	EB No. 188	386	-	11
42201000	Greater Mumbai (M Corp.) (Part)	Ward No. 2487	EB No. 189	526	-	26
42201000	Greater Mumbai (M Corp.) (Part)	Ward No. 2487	EB No. 190	564	23	76
42201000	Greater Mumbai (M Corp.) (Part)	Ward No. 2487	EB No. 191	528	3	9
42201000	Greater Mumbai (M Corp.) (Part)	Ward No. 2487	EB No. 192	548	-	-
42201000	Greater Mumbai (M Corp.) (Part)	Ward No. 2487	EB No. 193	381	-	-
42201000	Greater Mumbai (M Corp.) (Part)	Ward No. 2487	EB No. 194	465	-	-
42201000	Greater Mumbai (M Corp.) (Part)	Ward No. 2487	EB No. 195	598	-	-
42201000	Greater Mumbai (M Corp.) (Part)	Ward No. 2487	EB No. 196	531	5	-
42201000	Greater Mumbai (M Corp.) (Part)	Ward No. 2487	EB No. 197	556	49	-
42201000	Greater Mumbai (M Corp.) (Part)	Ward No. 2487	EB No. 198	542	5	-
42201000	Greater Mumbai (M Corp.) (Part)	Ward No. 2487	EB No. 199	367	-	-
42201000	Greater Mumbai (M Corp.) (Part)	Ward No. 2487	EB No. 200	427	-	-
42201000	Greater Mumbai (M Corp.) (Part)	Ward No. 2487	EB No. 201	434	2	12
42201000	Greater Mumbai (M Corp.) (Part)	Ward No. 2487	EB No. 202	466	-	-
42201000	Greater Mumbai (M Corp.) (Part)	Ward No. 2487	EB No. 203	492	7	16
42201000	Greater Mumbai (M Corp.) (Part)	Ward No. 2487	EB No. 204	526	-	-
42201000	Greater Mumbai (M Corp.) (Part)	Ward No. 2487	EB No. 205	491	-	-
42201000	Greater Mumbai (M Corp.) (Part)	Ward No. 2487	EB No. 206	607	-	-
42201000	Greater Mumbai (M Corp.) (Part)	Ward No. 2487	EB No. 207	578	-	-
42201000	Greater Mumbai (M Corp.) (Part)	Ward No. 2487	EB No. 208	471	-	-
42201000	Greater Mumbai (M Corp.) (Part)	Ward No. 2487	EB No. 209	544	-	-
42201000	Greater Mumbai (M Corp.) (Part)	Ward No. 2487	EB No. 210	519	-	-
42201000	Greater Mumbai (M Corp.) (Part)	Ward No. 2487	EB No. 211	684	-	-
42201000	Greater Mumbai (M Corp.) (Part)	Ward No. 2487	EB No. 212	590	-	-
42201000	Greater Mumbai (M Corp.) (Part)	Ward No. 2487	EB No. 213	606	-	-
42201000	Greater Mumbai (M Corp.) (Part)	Ward No. 2487	EB No. 214	460	-	-
42201000	Greater Mumbai (M Corp.) (Part)	Ward No. 2487	EB No. 215	448	-	-
42201000	Greater Mumbai (M Corp.) (Part)	Ward No. 2487	EB No. 216	542	-	2
42201000	Greater Mumbai (M Corp.) (Part)	Ward No. 2487	EB No. 217	439	-	-
42201000	Greater Mumbai (M Corp.) (Part)	Ward No. 2487	EB No. 218	551	-	-
42201000	Greater Mumbai (M Corp.) (Part)	Ward No. 2487	EB No. 219	669	13	-
42201000	Greater Mumbai (M Corp.) (Part)	Ward No. 2487	EB No. 220	666	-	-
42201000	Greater Mumbai (M Corp.) (Part)	Ward No. 2487	EB No. 221	421	-	-

APPENDIX TO DISTRICT PRIMARY CENSUS ABSTRACT -(Contd.)
TOTAL, SCHEDULED CASTES AND SCHEDULED TRIBES POPULATION - URBAN BLOCK WISE

Location Code	Name of town	Name of ward	Boundaries of urban block/ EB number	Total population	Scheduled Castes population	Scheduled Tribes population
1	2	3	4	5	6	7
42201000	Greater Mumbai (M Corp.) (Part)	Ward No. 2487	EB No. 222	530	-	-
42201000	Greater Mumbai (M Corp.) (Part)	Ward No. 2487	EB No. 223	482	-	-
42201000	Greater Mumbai (M Corp.) (Part)	Ward No. 2487	EB No. 224	558	-	-
42201000	Greater Mumbai (M Corp.) (Part)	Ward No. 2487	EB No. 225	505	-	14
42201000	Greater Mumbai (M Corp.) (Part)	Ward No. 2487	EB No. 226	469	8	-
42201000	Greater Mumbai (M Corp.) (Part)	Ward No. 2487	EB No. 227	444	-	-
42201000	Greater Mumbai (M Corp.) (Part)	Ward No. 2487	EB No. 228	715	27	-
42201000	Greater Mumbai (M Corp.) (Part)	Ward No. 2487	EB No. 229	647	21	8
42201000	Greater Mumbai (M Corp.) (Part)	Ward No. 2487	EB No. 230	574	-	-
42201000	Greater Mumbai (M Corp.) (Part)	Ward No. 2487	EB No. 231	420	-	-
42201000	Greater Mumbai (M Corp.) (Part)	Ward No. 2487	EB No. 232	608	7	35
42201000	Greater Mumbai (M Corp.) (Part)	Ward No. 2487	EB No. 233	933	30	6
42201000	Greater Mumbai (M Corp.) (Part)	Ward No. 2487	EB No. 234	633	-	24
42201000	Greater Mumbai (M Corp.) (Part)	Ward No. 2487	EB No. 235	559	6	14
42201000	Greater Mumbai (M Corp.) (Part)	Ward No. 2487	EB No. 236	481	-	-
42201000	Greater Mumbai (M Corp.) (Part)	Ward No. 2487	EB No. 237	602	7	-
42201000	Greater Mumbai (M Corp.) (Part)	Ward No. 2487	EB No. 238	535	7	3
42201000	Greater Mumbai (M Corp.) (Part)	Ward No. 2487	EB No. 239	631	27	32
42201000	Greater Mumbai (M Corp.) (Part)	Ward No. 2487	EB No. 240	626	-	3
42201000	Greater Mumbai (M Corp.) (Part)	Ward No. 2487	EB No. 241	519	-	-
42201000	Greater Mumbai (M Corp.) (Part)	Ward No. 2487	EB No. 242	528	-	-
42201000	Greater Mumbai (M Corp.) (Part)	Ward No. 2487	EB No. 243	406	2	-
42201000	Greater Mumbai (M Corp.) (Part)	Ward No. 2487	EB No. 244	613	49	39
42201000	Greater Mumbai (M Corp.) (Part)	Ward No. 2487	EB No. 245	642	38	-
42201000	Greater Mumbai (M Corp.) (Part)	Ward No. 2487	EB No. 246	615	8	-
42201000	Greater Mumbai (M Corp.) (Part)	Ward No. 2487	EB No. 247	564	72	-
42201000	Greater Mumbai (M Corp.) (Part)	Ward No. 2487	EB No. 248	563	54	7
42201000	Greater Mumbai (M Corp.) (Part)	Ward No. 2487	EB No. 249	548	52	10
42201000	Greater Mumbai (M Corp.) (Part)	Ward No. 2487	EB No. 250	603	9	26
42201000	Greater Mumbai (M Corp.) (Part)	Ward No. 2487	EB No. 251	515	22	-
42201000	Greater Mumbai (M Corp.) (Part)	Ward No. 2487	EB No. 252	511	8	48
42201000	Greater Mumbai (M Corp.) (Part)	Ward No. 2487	EB No. 253	554	-	29
42201000	Greater Mumbai (M Corp.) (Part)	Ward No. 2487	EB No. 254	561	29	47
42201000	Greater Mumbai (M Corp.) (Part)	Ward No. 2487	EB No. 255	581	4	45
42201000	Greater Mumbai (M Corp.) (Part)	Ward No. 2487	EB No. 256	457	84	9
42201000	Greater Mumbai (M Corp.) (Part)	Ward No. 2487	EB No. 257	311	6	17
42201000	Greater Mumbai (M Corp.) (Part)	Ward No. 2487	EB No. 258	455	88	-
42201000	Greater Mumbai (M Corp.) (Part)	Ward No. 2487	EB No. 259	550	35	-
42201000	Greater Mumbai (M Corp.) (Part)	Ward No. 2487	EB No. 260	330	2	-
42201000	Greater Mumbai (M Corp.) (Part)	Ward No. 2487	EB No. 261	594	-	1
42201000	Greater Mumbai (M Corp.) (Part)	Ward No. 2487	EB No. 262	535	66	26
42201000	Greater Mumbai (M Corp.) (Part)	Ward No. 2487	EB No. 263	637	123	41
42201000	Greater Mumbai (M Corp.) (Part)	Ward No. 2487	EB No. 264	611	116	2

APPENDIX TO DISTRICT PRIMARY CENSUS ABSTRACT -(Contd.)
TOTAL, SCHEDULED CASTES AND SCHEDULED TRIBES POPULATION - URBAN BLOCK WISE

Location Code	Name of town	Name of ward	Boundaries of urban block/ EB number	Total population	Scheduled Castes population	Scheduled Tribes population
1	2	3	4	5	6	7
42201000	Greater Mumbai (M Corp.) (Part)	Ward No. 2487	EB No. 265	578	122	15
42201000	Greater Mumbai (M Corp.) (Part)	Ward No. 2487	EB No. 266	623	93	29
42201000	Greater Mumbai (M Corp.) (Part)	Ward No. 2487	EB No. 267	516	-	-
42201000	Greater Mumbai (M Corp.) (Part)	Ward No. 2487	EB No. 268	632	17	4
42201000	Greater Mumbai (M Corp.) (Part)	Ward No. 2487	EB No. 269	632	69	16
42201000	Greater Mumbai (M Corp.) (Part)	Ward No. 2487	EB No. 270	573	117	-
42201000	Greater Mumbai (M Corp.) (Part)	Ward No. 2487	EB No. 271	550	66	18
42201000	Greater Mumbai (M Corp.) (Part)	Ward No. 2487	EB No. 272	536	71	9
42201000	Greater Mumbai (M Corp.) (Part)	Ward No. 2487	EB No. 273	654	254	-
42201000	Greater Mumbai (M Corp.) (Part)	Ward No. 2487	EB No. 274	563	-	-
42201000	Greater Mumbai (M Corp.) (Part)	Ward No. 2487	EB No. 275	463	-	-
42201000	Greater Mumbai (M Corp.) (Part)	Ward No. 2487	EB No. 276	626	15	7
42201000	Greater Mumbai (M Corp.) (Part)	Ward No. 2487	EB No. 277	616	10	47
42201000	Greater Mumbai (M Corp.) (Part)	Ward No. 2487	EB No. 278	646	31	6
42201000	Greater Mumbai (M Corp.) (Part)	Ward No. 2487	EB No. 279	760	64	23
42201000	Greater Mumbai (M Corp.) (Part)	Ward No. 2487	EB No. 280	729	58	-
42201000	Greater Mumbai (M Corp.) (Part)	Ward No. 2487	EB No. 281	459	117	-
42201000	Greater Mumbai (M Corp.) (Part)	Ward No. 2487	EB No. 282	596	103	50
42201000	Greater Mumbai (M Corp.) (Part)	Ward No. 2487	EB No. 283	566	189	72
42201000	Greater Mumbai (M Corp.) (Part)	Ward No. 2487	EB No. 284	536	204	34
42201000	Greater Mumbai (M Corp.) (Part)	Ward No. 2487	EB No. 285	598	91	13
42201000	Greater Mumbai (M Corp.) (Part)	Ward No. 2487	EB No. 286	643	35	-
42201000	Greater Mumbai (M Corp.) (Part)	Ward No. 2487	EB No. 287	675	205	-
42201000	Greater Mumbai (M Corp.) (Part)	Ward No. 2487	EB No. 288	520	332	6
42201000	Greater Mumbai (M Corp.) (Part)	Ward No. 2487	EB No. 289	620	195	-
42201000	Greater Mumbai (M Corp.) (Part)	Ward No. 2487	EB No. 290	597	80	11
42201000	Greater Mumbai (M Corp.) (Part)	Ward No. 2487	EB No. 291	498	-	-
42201000	Greater Mumbai (M Corp.) (Part)	Ward No. 2487	EB No. 292	574	35	-
42201000	Greater Mumbai (M Corp.) (Part)	Ward No. 2487	EB No. 293	553	-	-
42201000	Greater Mumbai (M Corp.) (Part)	Ward No. 2487	EB No. 294	521	-	-
42201000	Greater Mumbai (M Corp.) (Part)	Ward No. 2487	EB No. 295	248	-	-
42201000	Greater Mumbai (M Corp.) (Part)	Ward No. 2487	EB No. 296	423	-	-
42201000	Greater Mumbai (M Corp.) (Part)	Ward No. 2487	EB No. 297	526	-	-
42201000	Greater Mumbai (M Corp.) (Part)	Ward No. 2487	EB No. 298	577	10	-
42201000	Greater Mumbai (M Corp.) (Part)	Ward No. 2487	EB No. 299	570	-	-
42201000	Greater Mumbai (M Corp.) (Part)	Ward No. 2487	EB No. 300	439	3	-
42201000	Greater Mumbai (M Corp.) (Part)	Ward No. 2487	EB No. 301	384	-	-
42201000	Greater Mumbai (M Corp.) (Part)	Ward No. 2487	EB No. 302	512	9	-
42201000	Greater Mumbai (M Corp.) (Part)	Ward No. 2487	EB No. 303	578	2	-
42201000	Greater Mumbai (M Corp.) (Part)	Ward No. 2487	EB No. 304	724	51	25
42201000	Greater Mumbai (M Corp.) (Part)	Ward No. 2487	EB No. 305	630	24	26
42201000	Greater Mumbai (M Corp.) (Part)	Ward No. 2487	EB No. 306	606	-	-
42201000	Greater Mumbai (M Corp.) (Part)	Ward No. 2487	EB No. 307	633	-	-

APPENDIX TO DISTRICT PRIMARY CENSUS ABSTRACT -(Contd.)
TOTAL, SCHEDULED CASTES AND SCHEDULED TRIBES POPULATION - URBAN BLOCK WISE

Location Code	Name of town	Name of ward	Boundaries of urban block/ EB number	Total population	Scheduled Castes population	Scheduled Tribes population
1	2	3	4	5	6	7
42201000	Greater Mumbai (M Corp.) (Part)	Ward No. 2487	EB No. 308	536	-	-
42201000	Greater Mumbai (M Corp.) (Part)	Ward No. 2487	EB No. 309	573	3	142
42201000	Greater Mumbai (M Corp.) (Part)	Ward No. 2487	EB No. 310	476	3	-
42201000	Greater Mumbai (M Corp.) (Part)	Ward No. 2487	EB No. 311	542	55	-
42201000	Greater Mumbai (M Corp.) (Part)	Ward No. 2487	EB No. 312	479	-	10
42201000	Greater Mumbai (M Corp.) (Part)	Ward No. 2487	EB No. 313	378	51	4
42201000	Greater Mumbai (M Corp.) (Part)	Ward No. 2487	EB No. 314	609	5	-
42201000	Greater Mumbai (M Corp.) (Part)	Ward No. 2487	EB No. 315	612	-	287
42201000	Greater Mumbai (M Corp.) (Part)	Ward No. 2487	EB No. 316	476	6	40
42201000	Greater Mumbai (M Corp.) (Part)	Ward No. 2487	EB No. 317	425	-	2
42201000	Greater Mumbai (M Corp.) (Part)	Ward No. 2487	EB No. 318	604	42	-
42201000	Greater Mumbai (M Corp.) (Part)	Ward No. 2487	EB No. 319	665	45	-
42201000	Greater Mumbai (M Corp.) (Part)	Ward No. 2487	EB No. 320	503	3	-
42201000	Greater Mumbai (M Corp.) (Part)	Ward No. 2487	EB No. 321	561	3	-
42201000	Greater Mumbai (M Corp.) (Part)	Ward No. 2487	EB No. 322	442	10	-
42201000	Greater Mumbai (M Corp.) (Part)	Ward No. 2487	EB No. 323	457	-	6
42201000	Greater Mumbai (M Corp.) (Part)	Ward No. 2487	EB No. 324	606	18	-
42201000	Greater Mumbai (M Corp.) (Part)	Ward No. 2487	EB No. 325	517	-	-
42201000	Greater Mumbai (M Corp.) (Part)	Ward No. 2487	EB No. 326	575	22	-
42201000	Greater Mumbai (M Corp.) (Part)	Ward No. 2487	EB No. 327	543	22	12
42201000	Greater Mumbai (M Corp.) (Part)	Ward No. 2487	EB No. 328	631	9	25
42201000	Greater Mumbai (M Corp.) (Part)	Ward No. 2487	EB No. 329	415	-	3
42201000	Greater Mumbai (M Corp.) (Part)	Ward No. 2487	EB No. 330	665	-	10
42201000	Greater Mumbai (M Corp.) (Part)	Ward No. 2487	EB No. 331	517	-	-
42201000	Greater Mumbai (M Corp.) (Part)	Ward No. 2487	EB No. 332	515	-	-
42201000	Greater Mumbai (M Corp.) (Part)	Ward No. 2487	EB No. 333	606	39	5
42201000	Greater Mumbai (M Corp.) (Part)	Ward No. 2487	EB No. 334	577	10	16
42201000	Greater Mumbai (M Corp.) (Part)	Ward No. 2487	EB No. 335	791	38	24
42201000	Greater Mumbai (M Corp.) (Part)	Ward No. 2487	EB No. 336	575	121	37
42201000	Greater Mumbai (M Corp.) (Part)	Ward No. 2487	EB No. 337	555	41	20
42201000	Greater Mumbai (M Corp.) (Part)	Ward No. 2487	EB No. 338	622	47	22
42201000	Greater Mumbai (M Corp.) (Part)	Ward No. 2487	EB No. 339	937	-	-
42201000	Greater Mumbai (M Corp.) (Part)	Ward No. 2487	EB No. 340	507	19	-
42201000	Greater Mumbai (M Corp.) (Part)	Ward No. 2487	EB No. 341	528	4	-
42201000	Greater Mumbai (M Corp.) (Part)	Ward No. 2487	EB No. 342	568	-	41
42201000	Greater Mumbai (M Corp.) (Part)	Ward No. 2487	EB No. 343	545	-	4
42201000	Greater Mumbai (M Corp.) (Part)	Ward No. 2487	EB No. 344	251	-	9
42201000	Greater Mumbai (M Corp.) (Part)	Ward No. 2487	EB No. 345	318	-	-
42201000	Greater Mumbai (M Corp.) (Part)	Ward No. 2487	EB No. 346	360	-	-
42201000	Greater Mumbai (M Corp.) (Part)	Ward No. 2487	EB No. 347	528	-	-
42201000	Greater Mumbai (M Corp.) (Part)	Ward No. 2487	EB No. 348	510	8	56
42201000	Greater Mumbai (M Corp.) (Part)	Ward No. 2487	EB No. 349	601	-	-
42201000	Greater Mumbai (M Corp.) (Part)	Ward No. 2487	EB No. 350	483	6	-

APPENDIX TO DISTRICT PRIMARY CENSUS ABSTRACT -(Contd.)
TOTAL, SCHEDULED CASTES AND SCHEDULED TRIBES POPULATION - URBAN BLOCK WISE

Location Code	Name of town	Name of ward	Boundaries of urban block/ EB number	Total population	Scheduled Castes population	Scheduled Tribes population
1	2	3	4	5	6	7
42201000	Greater Mumbai (M Corp.) (Part)	Ward No. 2487	EB No. 351	466	-	-
42201000	Greater Mumbai (M Corp.) (Part)	Ward No. 2487	EB No. 352	482	-	-
42201000	Greater Mumbai (M Corp.) (Part)	Ward No. 2487	EB No. 353	532	-	-
42201000	Greater Mumbai (M Corp.) (Part)	Ward No. 2487	EB No. 354	539	14	-
42201000	Greater Mumbai (M Corp.) (Part)	Ward No. 2487	EB No. 355	675	-	-
42201000	Greater Mumbai (M Corp.) (Part)	Ward No. 2487	EB No. 356	443	2	-
42201000	Greater Mumbai (M Corp.) (Part)	Ward No. 2487	EB No. 357	591	-	-
42201000	Greater Mumbai (M Corp.) (Part)	Ward No. 2487	EB No. 358	627	24	7
42201000	Greater Mumbai (M Corp.) (Part)	Ward No. 2487	EB No. 359	608	15	3
42201000	Greater Mumbai (M Corp.) (Part)	Ward No. 2487	EB No. 360	548	5	-
42201000	Greater Mumbai (M Corp.) (Part)	Ward No. 2487	EB No. 361	611	-	2
42201000	Greater Mumbai (M Corp.) (Part)	Ward No. 2487	EB No. 362	487	36	-
42201000	Greater Mumbai (M Corp.) (Part)	Ward No. 2487	EB No. 363	541	4	-
42201000	Greater Mumbai (M Corp.) (Part)	Ward No. 2487	EB No. 364	535	-	-
42201000	Greater Mumbai (M Corp.) (Part)	Ward No. 2487	EB No. 365	514	5	34
42201000	Greater Mumbai (M Corp.) (Part)	Ward No. 2487	EB No. 366	570	-	-
42201000	Greater Mumbai (M Corp.) (Part)	Ward No. 2488	EB No. 1	823	10	-
42201000	Greater Mumbai (M Corp.) (Part)	Ward No. 2488	EB No. 2	780	23	-
42201000	Greater Mumbai (M Corp.) (Part)	Ward No. 2488	EB No. 3	581	34	6
42201000	Greater Mumbai (M Corp.) (Part)	Ward No. 2488	EB No. 4	534	-	5
42201000	Greater Mumbai (M Corp.) (Part)	Ward No. 2488	EB No. 5	595	-	30
42201000	Greater Mumbai (M Corp.) (Part)	Ward No. 2488	EB No. 6	583	-	40
42201000	Greater Mumbai (M Corp.) (Part)	Ward No. 2488	EB No. 7	553	10	48
42201000	Greater Mumbai (M Corp.) (Part)	Ward No. 2488	EB No. 8	742	-	-
42201000	Greater Mumbai (M Corp.) (Part)	Ward No. 2488	EB No. 9	743	10	-
42201000	Greater Mumbai (M Corp.) (Part)	Ward No. 2488	EB No. 10	617	5	3
42201000	Greater Mumbai (M Corp.) (Part)	Ward No. 2488	EB No. 11	618	3	5
42201000	Greater Mumbai (M Corp.) (Part)	Ward No. 2488	EB No. 12	513	131	3
42201000	Greater Mumbai (M Corp.) (Part)	Ward No. 2488	EB No. 13	504	32	4
42201000	Greater Mumbai (M Corp.) (Part)	Ward No. 2488	EB No. 14	370	-	4
42201000	Greater Mumbai (M Corp.) (Part)	Ward No. 2488	EB No. 15	375	-	5
42201000	Greater Mumbai (M Corp.) (Part)	Ward No. 2488	EB No. 16	638	-	-
42201000	Greater Mumbai (M Corp.) (Part)	Ward No. 2488	EB No. 17	591	36	-
42201000	Greater Mumbai (M Corp.) (Part)	Ward No. 2488	EB No. 18	541	8	3
42201000	Greater Mumbai (M Corp.) (Part)	Ward No. 2488	EB No. 19	513	-	52
42201000	Greater Mumbai (M Corp.) (Part)	Ward No. 2488	EB No. 20	404	56	226
42201000	Greater Mumbai (M Corp.) (Part)	Ward No. 2488	EB No. 21	514	36	9
42201000	Greater Mumbai (M Corp.) (Part)	Ward No. 2488	EB No. 22	434	55	11
42201000	Greater Mumbai (M Corp.) (Part)	Ward No. 2488	EB No. 23	447	-	-
42201000	Greater Mumbai (M Corp.) (Part)	Ward No. 2488	EB No. 24	548	29	25
42201000	Greater Mumbai (M Corp.) (Part)	Ward No. 2488	EB No. 25	659	15	59
42201000	Greater Mumbai (M Corp.) (Part)	Ward No. 2488	EB No. 26	457	-	9
42201000	Greater Mumbai (M Corp.) (Part)	Ward No. 2488	EB No. 27	473	7	17

APPENDIX TO DISTRICT PRIMARY CENSUS ABSTRACT -(Contd.)

TOTAL, SCHEDULED CASTES AND SCHEDULED TRIBES POPULATION - URBAN BLOCK WISE

Location Code	Name of town	Name of ward	Boundaries of urban block/ EB number	Total population	Scheduled Castes population	Scheduled Tribes population
1	2	3	4	5	6	7
42201000	Greater Mumbai (M Corp.) (Part)	Ward No. 2488	EB No. 28	419	4	79
42201000	Greater Mumbai (M Corp.) (Part)	Ward No. 2488	EB No. 29	421	12	13
42201000	Greater Mumbai (M Corp.) (Part)	Ward No. 2488	EB No. 30	511	-	-
42201000	Greater Mumbai (M Corp.) (Part)	Ward No. 2488	EB No. 31	474	1	3
42201000	Greater Mumbai (M Corp.) (Part)	Ward No. 2488	EB No. 32	516	-	-
42201000	Greater Mumbai (M Corp.) (Part)	Ward No. 2488	EB No. 33	550	-	-
42201000	Greater Mumbai (M Corp.) (Part)	Ward No. 2488	EB No. 34	561	4	-
42201000	Greater Mumbai (M Corp.) (Part)	Ward No. 2488	EB No. 35	551	-	-
42201000	Greater Mumbai (M Corp.) (Part)	Ward No. 2488	EB No. 36	490	-	-
42201000	Greater Mumbai (M Corp.) (Part)	Ward No. 2488	EB No. 37	420	-	-
42201000	Greater Mumbai (M Corp.) (Part)	Ward No. 2488	EB No. 38	538	2	-
42201000	Greater Mumbai (M Corp.) (Part)	Ward No. 2488	EB No. 39	594	161	-
42201000	Greater Mumbai (M Corp.) (Part)	Ward No. 2488	EB No. 40	469	5	-
42201000	Greater Mumbai (M Corp.) (Part)	Ward No. 2488	EB No. 41	459	4	14
42201000	Greater Mumbai (M Corp.) (Part)	Ward No. 2488	EB No. 42	463	8	8
42201000	Greater Mumbai (M Corp.) (Part)	Ward No. 2488	EB No. 43	611	-	11
42201000	Greater Mumbai (M Corp.) (Part)	Ward No. 2488	EB No. 44	570	1	-
42201000	Greater Mumbai (M Corp.) (Part)	Ward No. 2488	EB No. 45	624	7	13
42201000	Greater Mumbai (M Corp.) (Part)	Ward No. 2488	EB No. 46	529	-	10
42201000	Greater Mumbai (M Corp.) (Part)	Ward No. 2488	EB No. 47	516	-	-
42201000	Greater Mumbai (M Corp.) (Part)	Ward No. 2488	EB No. 48	612	129	195
42201000	Greater Mumbai (M Corp.) (Part)	Ward No. 2488	EB No. 49	590	29	88
42201000	Greater Mumbai (M Corp.) (Part)	Ward No. 2488	EB No. 50	587	3	-
42201000	Greater Mumbai (M Corp.) (Part)	Ward No. 2488	EB No. 51	584	-	-
42201000	Greater Mumbai (M Corp.) (Part)	Ward No. 2488	EB No. 52	567	-	-
42201000	Greater Mumbai (M Corp.) (Part)	Ward No. 2488	EB No. 53	597	3	9
42201000	Greater Mumbai (M Corp.) (Part)	Ward No. 2488	EB No. 54	494	-	4
42201000	Greater Mumbai (M Corp.) (Part)	Ward No. 2488	EB No. 55	440	-	-
42201000	Greater Mumbai (M Corp.) (Part)	Ward No. 2488	EB No. 56	466	6	-
42201000	Greater Mumbai (M Corp.) (Part)	Ward No. 2488	EB No. 57	625	73	11
42201000	Greater Mumbai (M Corp.) (Part)	Ward No. 2488	EB No. 58	666	-	-
42201000	Greater Mumbai (M Corp.) (Part)	Ward No. 2488	EB No. 59	589	28	80
42201000	Greater Mumbai (M Corp.) (Part)	Ward No. 2488	EB No. 60	568	-	-
42201000	Greater Mumbai (M Corp.) (Part)	Ward No. 2488	EB No. 61	515	22	-
42201000	Greater Mumbai (M Corp.) (Part)	Ward No. 2488	EB No. 62	583	69	14
42201000	Greater Mumbai (M Corp.) (Part)	Ward No. 2488	EB No. 63	527	33	-
42201000	Greater Mumbai (M Corp.) (Part)	Ward No. 2488	EB No. 64	551	-	-

PRIMARY CENSUS ABSTRACT

Location code number	District/CD Block/ Town	Total/ Rural/ Urban	Number of households with at least one Scheduled Castes member	Total population (including institutional and houseless population)			Population in the age-group 0-6		
				Persons	Males	Females	Persons	Males	Females
1	2	3	4	5	6	7	8	9	10
22	Mumbai (Suburban)	Total	80,320	401,569	211,010	190,559	54,503	28,164	26,339
		Rural	-	-	-	-	-	-	-
		Urban	80,320	401,569	211,010	190,559	54,503	28,164	26,339
URBAN									
42201000	Greater Mumbai (M Corp.) (Part)	Urban	80,320	401,569	211,010	190,559	54,503	28,164	26,339

Location code number	District/ CD Block/ Town	Total/ Rural/ Urban	Industrial category								
			Main workers			Cultivators			Agricultural labourers		
			Persons	Males	Females	Persons	Males	Females	Persons	Males	Females
1	2	3	20	21	22	23	24	25	26	27	28
22	Mumbai (Suburban)	Total	122,179	95,203	26,976	89	58	31	142	107	35
		Rural	-	-	-	-	-	-	-	-	-
		Urban	122,179	95,203	26,976	89	58	31	142	107	35
URBAN											
42201000	Greater Mumbai (M Corp.) (Part)	Urban	122,179	95,203	26,976	89	58	31	142	107	35

Location code number	District/ CD Block/ Town	Total/ Rural/ Urban	Industrial category of								
			Cultivators			Agricultural labourers			Household industry workers		
			Persons	Males	Females	Persons	Males	Females	Persons	Males	Females
1	2	3	38	39	40	41	42	43	44	45	46
22	Mumbai (Suburban)	Total	30	19	11	41	20	21	2,554	545	2,009
		Rural	-	-	-	-	-	-	-	-	-
		Urban	30	19	11	41	20	21	2,554	545	2,009
URBAN											
42201000	Greater Mumbai (M Corp.) (Part)	Urban	30	19	11	41	20	21	2,554	545	2,009

FOR SCHEDULED CASTES

Literates			Illiterates			Total workers			Total/ Rural/ Urban	District/ CD Block/ Town
Persons	Males	Females	Persons	Males	Females	Persons	Males	Females	3	2
11	12	13	14	15	16	17	18	19		
273,432	160,495	112,937	128,137	50,515	77,622	136,309	103,936	32,373	Total	Mumbai (Suburban)
-	-	-	-	-	-	-	-	-	Rural	
273,432	160,495	112,937	128,137	50,515	77,622	136,309	103,936	32,373	Urban	URBAN
273,432	160,495	112,937	128,137	50,515	77,622	136,309	103,936	32,373	Urban	Greater Mumbai (M Corp.) (Part)

of main workers

Household industry workers			Other workers			Marginal workers			Total/ Rural/ Urban	District/ CD Block/ Town
Persons	Males	Females	Persons	Males	Females	Persons	Males	Females	3	2
29	30	31	32	33	34	35	36	37		
9,682	7,447	2,235	112,266	87,591	24,675	14,130	8,733	5,397	Total	Mumbai (Suburban)
-	-	-	-	-	-	-	-	-	Rural	
9,682	7,447	2,235	112,266	87,591	24,675	14,130	8,733	5,397	Urban	URBAN
9,682	7,447	2,235	112,266	87,591	24,675	14,130	8,733	5,397	Urban	Greater Mumbai (M Corp.) (Part)

marginal workers

Other workers			Non-workers			Total/ Rural/ Urban	District/ CD Block/ Town	Location code number
Persons	Males	Females	Persons	Males	Females	3	2	1
47	48	49	50	51	52			
11,505	8,149	3,356	265,260	107,074	158,186	Total	Mumbai (Suburban)	22
-	-	-	-	-	-	Rural		
11,505	8,149	3,356	265,260	107,074	158,186	Urban	URBAN	
11,505	8,149	3,356	265,260	107,074	158,186	Urban	Greater Mumbai (M Corp.) (Part)	42201000

PRIMARY CENSUS ABSTRACT

Location code number	District/ CD Block/ Town	Total/ Rural/ Urban	Number of households with at least one Scheduled Tribes member	Total population (including institutional and houseless population)			Population in the age-group 0-6		
				Persons	Males	Females	Persons	Males	Females
1	2	3	4	5	6	7	8	9	10
22	Mumbai (Suburban)	Total	15,409	70,454	37,335	33,119	9,155	4,689	4,466
		Rural	-	-	-	-	-	-	-
		Urban	15,409	70,454	37,335	33,119	9,155	4,689	4,466
URBAN									
42201000	Greater Mumbai (M Corp.) (Part)	Urban	15,409	70,454	37,335	33,119	9,155	4,689	4,466

Location code number	District/ CD Block/ Town	Total/ Rural/ Urban	Industrial category								
			Main workers			Cultivators			Agricultural labourers		
			Persons	Males	Females	Persons	Males	Females	Persons	Males	Females
1	2	3	20	21	22	23	24	25	26	27	28
22	Mumbai (Suburban)	Total	24,006	18,015	5,991	37	26	11	185	117	68
		Rural	-	-	-	-	-	-	-	-	-
		Urban	24,006	18,015	5,991	37	26	11	185	117	68
URBAN											
42201000	Greater Mumbai (M Corp.) (Part)	Urban	24,006	18,015	5,991	37	26	11	185	117	68

Location code number	District/ CD Block/ Town	Total/ Rural/ Urban	Industrial category of								
			Cultivators			Agricultural labourers			Household industry workers		
			Persons	Males	Females	Persons	Males	Females	Persons	Males	Females
1	2	3	38	39	40	41	42	43	44	45	46
22	Mumbai (Suburban)	Total	5	1	4	43	24	19	188	58	130
		Rural	-	-	-	-	-	-	-	-	-
		Urban	5	1	4	43	24	19	188	58	130
URBAN											
42201000	Greater Mumbai (M Corp.) (Part)	Urban	5	1	4	43	24	19	188	58	130

FOR SCHEDULED TRIBES

Literates			Illiterates			Total workers			Total/ Rural/ Urban	District/ CD Block/ Town
Persons	Males	Females	Persons	Males	Females	Persons	Males	Females	3	2
11	12	13	14	15	16	17	18	19		
47,099	27,979	19,120	23,355	9,356	13,999	26,767	19,718	7,049	Total	Mumbai (Suburban)
-	-	-	-	-	-	-	-	-	Rural	
47,099	27,979	19,120	23,355	9,356	13,999	26,767	19,718	7,049	Urban	
										URBAN
47,099	27,979	19,120	23,355	9,356	13,999	26,767	19,718	7,049	Urban	Greater Mumbai (M Corp.) (Part)

of main workers

Household industry workers			Other workers			Marginal workers			Total/ Rural/ Urban	District/ CD Block/ Town
Persons	Males	Females	Persons	Males	Females	Persons	Males	Females	3	2
29	30	31	32	33	34	35	36	37		
421	255	166	23,363	17,617	5,746	2,761	1,703	1,058	Total	Mumbai (Suburban)
-	-	-	-	-	-	-	-	-	Rural	
421	255	166	23,363	17,617	5,746	2,761	1,703	1,058	Urban	
										URBAN
421	255	166	23,363	17,617	5,746	2,761	1,703	1,058	Urban	Greater Mumbai (M Corp.) (Part)

marginal workers

Other workers			Non-workers			Total/ Rural/ Urban	District/ CD Block/ Town	Location code number		
Persons	Males	Females	Persons	Males	Females	3	2	1		
47	48	49	50	51	52					
2,525	1,620	905	43,687	17,617	26,070	Total	Mumbai (Suburban)	22		
-	-	-	-	-	-	Rural				
2,525	1,620	905	43,687	17,617	26,070	Urban				
										URBAN
2,525	1,620	905	43,687	17,617	26,070	Urban	Greater Mumbai (M Corp.) (Part)	42201000		

URBAN PRIMARY

Location code number	Name of Town / Ward / Section	Area of Town/ Ward in square Kilometre	Number of households	Total population (including institutional and houseless population)			Population in the age-group 0-6		
				Persons	Males	Females	Persons	Males	Females
1	2	3	4	5	6	7	8	9	10
42201000	Greater Mumbai (M Corp.) (Part)	446.0	1,838,426	8,640,419	4,741,720	3,898,699	1,024,700	532,988	491,712
1043	Ward No. 1043	--	25,192	127,523	70,932	56,591	14,493	7,578	6,915
1045	Ward No. 1045	--	36,358	179,446	99,242	80,204	24,693	12,731	11,962
1048	Ward No. 1048	--	58,273	273,866	152,461	121,405	30,469	15,763	14,706
1139	Ward No. 1139	--	8,439	43,377	23,025	20,352	5,516	2,821	2,695
1140	Ward No. 1140	--	8,499	36,219	18,406	17,813	3,076	1,539	1,537
1141	Ward No. 1141	--	12,250	53,827	27,107	26,720	4,270	2,196	2,074
1142	Ward No. 1142	--	11,788	54,035	32,051	21,984	6,782	3,556	3,226
1143	Ward No. 1143	--	7,391	33,704	17,532	16,172	2,676	1,383	1,293
1144	Ward No. 1144	--	4,922	21,685	10,779	10,906	1,644	863	781
1145	Ward No. 1145	--	3,397	14,278	7,446	6,832	1,095	570	525
1146	Ward No. 1146	--	6,338	27,693	14,025	13,668	1,884	991	893
1147	Ward No. 1147	--	6,550	30,741	16,091	14,650	2,595	1,351	1,244
1151	Ward No. 1151	--	4,300	21,832	11,678	10,154	2,123	1,074	1,049
1249	Ward No. 1249	--	37,540	169,267	89,960	79,307	16,342	8,424	7,918
1255	Ward No. 1255	--	83,509	383,306	212,015	171,291	42,025	21,839	20,186
1256	Ward No. 1256	--	53,153	249,614	134,666	114,948	27,424	14,142	13,282
1258	Ward No. 1258	--	1,657	7,815	4,351	3,464	727	394	333
1350	Ward No. 1350	--	12,698	58,760	30,544	28,216	5,506	2,922	2,584
1351	Ward No. 1351	--	17,342	77,667	43,613	34,054	8,051	4,194	3,857
1352	Ward No. 1352	--	64,354	301,070	157,447	143,623	32,293	16,656	15,637
1353	Ward No. 1353	--	24,183	105,369	55,344	50,025	9,326	4,802	4,524
1354	Ward No. 1354	--	1,735	8,406	5,221	3,185	850	437	413
1357	Ward No. 1357	--	28,849	149,408	87,122	62,286	19,217	10,088	9,129
1458	Ward No. 1458	--	4,169	19,733	12,621	7,112	2,454	1,296	1,158
1459	Ward No. 1459	--	19,837	86,509	48,255	38,254	11,409	5,949	5,460
1460	Ward No. 1460	--	64,622	299,088	164,122	134,966	32,247	16,778	15,469
1463	Ward No. 1463	--	6,560	32,519	19,502	13,017	4,003	2,112	1,891
1561	Ward No. 1561	--	1,862	8,586	4,481	4,105	1,407	751	656
1562	Ward No. 1562	--	31,727	143,531	74,642	68,889	13,069	6,908	6,161
1563	Ward No. 1563	--	27,063	128,640	68,636	60,004	13,425	7,076	6,349
1564	Ward No. 1564	--	70,035	323,979	186,751	137,228	44,979	23,368	21,611
1565	Ward No. 1565	--	39,467	189,436	102,258	87,178	27,254	13,914	13,340
1566	Ward No. 1566	--	855	4,603	2,338	2,265	581	293	288
1667	Ward No. 1667	--	65,968	301,115	168,550	132,565	36,821	19,317	17,504

PRIMARY CENSUS ABSTRACT

CENSUS ABSTRACT

Scheduled Castes population			Scheduled Tribes population			Literates			Name of Town / Ward / Section
Persons	Males	Females	Persons	Males	Females	Persons	Males	Females	
11	12	13	14	15	16	17	18	19	2
401,569	211,010	190,559	70,454	37,335	33,119	6,617,264	3,853,376	2,763,888	Greater Mumbai (M Corp.) (Part)
6,022	3,075	2,947	354	208	146	98,746	58,769	39,977	Ward No. 1043
12,883	6,766	6,117	788	445	343	127,495	75,332	52,163	Ward No. 1045
9,345	4,942	4,403	1,036	567	469	215,031	127,198	87,833	Ward No. 1048
529	252	277	65	27	38	31,711	17,754	13,957	Ward No. 1139
407	214	193	99	62	37	30,007	15,759	14,248	Ward No. 1140
1,562	800	762	164	86	78	45,313	23,646	21,667	Ward No. 1141
877	494	383	1,669	844	825	39,245	25,480	13,765	Ward No. 1142
2,270	1,108	1,162	34	19	15	28,286	15,152	13,134	Ward No. 1143
713	345	368	24	13	11	18,848	9,583	9,265	Ward No. 1144
238	129	109	53	33	20	12,215	6,446	5,769	Ward No. 1145
242	130	112	17	12	5	24,072	12,468	11,604	Ward No. 1146
179	99	80	39	23	16	25,912	13,989	11,923	Ward No. 1147
604	298	306	276	145	131	17,762	10,011	7,751	Ward No. 1151
6,477	3,413	3,064	1,557	787	770	136,338	76,042	60,296	Ward No. 1249
11,440	6,097	5,343	2,857	1,527	1,330	301,910	176,722	125,188	Ward No. 1255
6,182	3,130	3,052	805	430	375	200,439	113,591	86,848	Ward No. 1256
140	68	72	26	15	11	6,592	3,825	2,767	Ward No. 1258
842	436	406	454	223	231	47,907	25,782	22,125	Ward No. 1350
1,373	726	647	398	203	195	59,816	35,657	24,159	Ward No. 1351
9,490	4,828	4,662	1,179	591	588	236,537	128,520	108,017	Ward No. 1352
1,567	805	762	1,901	964	937	86,159	47,317	38,842	Ward No. 1353
206	117	89	1,146	554	592	4,713	3,098	1,615	Ward No. 1354
3,329	1,837	1,492	425	236	189	110,104	68,795	41,309	Ward No. 1357
1,099	611	488	165	92	73	13,256	9,560	3,696	Ward No. 1458
4,586	2,435	2,151	3,311	1,648	1,663	62,994	37,910	25,084	Ward No. 1459
10,598	5,536	5,062	2,340	1,268	1,072	237,472	137,138	100,334	Ward No. 1460
484	297	187	87	59	28	24,085	15,688	8,397	Ward No. 1463
200	115	85	309	150	159	4,708	2,759	1,949	Ward No. 1561
2,524	1,331	1,193	694	379	315	118,871	63,781	55,090	Ward No. 1562
3,851	1,984	1,867	901	467	434	104,201	58,144	46,057	Ward No. 1563
11,677	6,318	5,359	2,099	1,159	940	238,990	150,402	88,588	Ward No. 1564
5,583	2,868	2,715	1,151	605	546	132,053	76,712	55,341	Ward No. 1565
50	24	26	177	93	84	2,758	1,663	1,095	Ward No. 1566
8,099	4,425	3,674	2,502	1,351	1,151	231,425	136,724	94,701	Ward No. 1667

URBAN PRIMARY

Location code number	Name of Town / Ward / Section	Illiterates			Total workers			Main workers		
		Persons	Males	Females	Persons	Males	Females	Persons	Males	Females
		20	21	22	23	24	25	26	27	28
42201000	Greater Mumbai (M Corp.) (Part)	2,023,155	888,344	1,134,811	3,152,509	2,653,135	499,374	2,971,039	2,524,384	446,655
1043	Ward No. 1043	28,777	12,163	16,614	45,465	38,903	6,562	42,825	36,932	5,893
1045	Ward No. 1045	51,951	23,910	28,041	64,432	55,198	9,234	60,132	52,138	7,994
1048	Ward No. 1048	58,835	25,263	33,572	104,973	87,427	17,546	99,665	83,550	16,115
1139	Ward No. 1139	11,666	5,271	6,395	14,388	12,204	2,184	13,387	11,432	1,955
1140	Ward No. 1140	6,212	2,647	3,565	14,261	10,083	4,178	13,750	9,776	3,974
1141	Ward No. 1141	8,514	3,461	5,053	21,863	15,375	6,488	21,254	15,010	6,244
1142	Ward No. 1142	14,790	6,571	8,219	24,101	19,935	4,166	22,349	18,601	3,748
1143	Ward No. 1143	5,418	2,380	3,038	12,811	10,042	2,769	12,337	9,689	2,648
1144	Ward No. 1144	2,837	1,196	1,641	7,888	5,983	1,905	7,761	5,901	1,860
1145	Ward No. 1145	2,063	1,000	1,063	5,553	4,282	1,271	5,430	4,201	1,229
1146	Ward No. 1146	3,621	1,557	2,064	10,499	8,020	2,479	10,240	7,894	2,346
1147	Ward No. 1147	4,829	2,102	2,727	11,125	9,161	1,964	10,824	8,962	1,862
1151	Ward No. 1151	4,070	1,667	2,403	7,405	6,199	1,206	7,007	5,863	1,144
1249	Ward No. 1249	32,929	13,918	19,011	63,278	49,938	13,340	60,023	47,691	12,332
1255	Ward No. 1255	81,396	35,293	46,103	146,675	122,144	24,531	139,912	117,392	22,520
1256	Ward No. 1256	49,175	21,075	28,100	88,435	73,843	14,592	84,702	71,295	13,407
1258	Ward No. 1258	1,223	526	697	2,833	2,408	425	2,731	2,330	401
1350	Ward No. 1350	10,853	4,762	6,091	22,367	17,358	5,009	21,729	16,941	4,788
1351	Ward No. 1351	17,851	7,956	9,895	34,400	27,787	6,613	33,173	26,941	6,232
1352	Ward No. 1352	64,533	28,927	35,606	109,412	86,212	23,200	104,949	83,235	21,714
1353	Ward No. 1353	19,210	8,027	11,183	43,129	31,938	11,191	41,168	30,922	10,246
1354	Ward No. 1354	3,693	2,123	1,570	4,841	3,739	1,102	4,310	3,423	887
1357	Ward No. 1357	39,304	18,327	20,977	56,163	51,009	5,154	53,736	49,065	4,671
1458	Ward No. 1458	6,477	3,061	3,416	9,077	8,275	802	8,238	7,625	613
1459	Ward No. 1459	23,515	10,345	13,170	33,236	27,785	5,451	30,774	26,012	4,762
1460	Ward No. 1460	61,616	26,984	34,632	113,802	94,197	19,605	107,332	89,671	17,661
1463	Ward No. 1463	8,434	3,814	4,620	12,963	11,921	1,042	12,262	11,324	938
1561	Ward No. 1561	3,878	1,722	2,156	3,404	2,481	923	2,904	2,269	635
1562	Ward No. 1562	24,660	10,861	13,799	53,382	42,734	10,648	51,181	41,522	9,659
1563	Ward No. 1563	24,439	10,492	13,947	45,972	39,460	6,512	43,823	38,095	5,728
1564	Ward No. 1564	84,989	36,349	48,640	120,868	108,282	12,586	111,391	101,202	10,189
1565	Ward No. 1565	57,383	25,546	31,837	65,842	55,723	10,119	61,129	52,274	8,855
1566	Ward No. 1566	1,845	675	1,170	1,977	1,297	680	1,602	1,184	418
1667	Ward No. 1667	69,690	31,826	37,864	114,948	99,282	15,666	109,603	95,846	13,757

PRIMARY CENSUS ABSTRACT

CENSUS ABSTRACT

Industrial category of main workers

Cultivators			Agricultural labourers			Household industry workers			Other workers			Name of Town / Ward / Section
Persons	Males	Females	Persons	Males	Females	Persons	Males	Females	Persons	Males	Females	
29	30	31	32	33	34	35	36	37	38	39	40	2
2,658	1,803	855	2,234	1,631	603	78,448	57,373	21,075	2,887,699	2,463,577	424,122	Greater Mumbai (M Corp.) (Part)
20	11	9	20	16	4	1,647	1,312	335	41,138	35,593	5,545	Ward No. 1043
47	32	15	37	30	7	1,481	1,224	257	58,567	50,852	7,715	Ward No. 1045
62	43	19	73	59	14	1,968	1,404	564	97,562	82,044	15,518	Ward No. 1048
16	12	4	9	4	5	401	306	95	12,961	11,110	1,851	Ward No. 1139
12	8	4	13	7	6	322	214	108	13,403	9,547	3,856	Ward No. 1140
17	10	7	14	9	5	238	175	63	20,985	14,816	6,169	Ward No. 1141
12	10	2	9	7	2	460	344	116	21,868	18,240	3,628	Ward No. 1142
6	3	3	8	5	3	211	158	53	12,112	9,523	2,589	Ward No. 1143
10	8	2	1	-	1	149	114	35	7,601	5,779	1,822	Ward No. 1144
9	5	4	3	1	2	56	41	15	5,362	4,154	1,208	Ward No. 1145
19	10	9	11	9	2	122	64	58	10,088	7,811	2,277	Ward No. 1146
17	7	10	6	6	-	287	199	88	10,514	8,750	1,764	Ward No. 1147
8	3	5	-	-	-	113	81	32	6,886	5,779	1,107	Ward No. 1151
34	19	15	38	23	15	949	658	291	59,002	46,991	12,011	Ward No. 1249
63	41	22	63	49	14	2,231	1,640	591	137,555	115,662	21,893	Ward No. 1255
37	23	14	65	52	13	2,087	1,548	539	82,513	69,672	12,841	Ward No. 1256
2	1	1	3	2	1	35	32	3	2,691	2,295	396	Ward No. 1258
16	7	9	8	5	3	268	172	96	21,437	16,757	4,680	Ward No. 1350
42	25	17	15	12	3	424	308	116	32,692	26,596	6,096	Ward No. 1351
104	61	43	59	37	22	1,782	1,220	562	103,004	81,917	21,087	Ward No. 1352
146	111	35	41	23	18	508	366	142	40,473	30,422	10,051	Ward No. 1353
6	3	3	6	5	1	110	57	53	4,188	3,358	830	Ward No. 1354
59	42	17	33	26	7	1,140	905	235	52,504	48,092	4,412	Ward No. 1357
8	8	-	11	11	-	157	147	10	8,062	7,459	603	Ward No. 1458
16	10	6	25	21	4	346	239	107	30,387	25,742	4,645	Ward No. 1459
85	56	29	55	37	18	2,563	1,876	687	104,629	87,702	16,927	Ward No. 1460
15	15	-	2	1	1	472	409	63	11,773	10,899	874	Ward No. 1463
2	1	1	2	2	-	81	55	26	2,819	2,211	608	Ward No. 1561
36	22	14	54	37	17	1,521	992	529	49,570	40,471	9,099	Ward No. 1562
50	38	12	18	10	8	1,980	1,380	600	41,775	36,667	5,108	Ward No. 1563
65	48	17	53	46	7	3,950	2,988	962	107,323	98,120	9,203	Ward No. 1564
79	44	35	84	76	8	2,108	1,606	502	58,858	50,548	8,310	Ward No. 1565
67	44	23	21	18	3	164	16	148	1,350	1,106	244	Ward No. 1566
74	45	29	81	67	14	3,846	2,727	1,119	105,602	93,007	12,595	Ward No. 1667

URBAN PRIMARY

Industrial category

Location code number	Name of Town / Ward / Section	Marginal workers			Cultivators			Agricultural labourers		
		Persons	Males	Females	Persons	Males	Females	Persons	Males	Females
		41	42	43	44	45	46	47	48	49
42201000	Greater Mumbai (M Corp.) (Part)	181,470	128,751	52,719	324	181	143	481	265	216
1043	Ward No. 1043	2,640	1,971	669	6	4	2	4	1	3
1045	Ward No. 1045	4,300	3,060	1,240	10	2	8	9	7	2
1048	Ward No. 1048	5,308	3,877	1,431	3	-	3	7	5	2
1139	Ward No. 1139	1,001	772	229	-	-	-	1	-	1
1140	Ward No. 1140	511	307	204	3	-	3	3	2	1
1141	Ward No. 1141	609	365	244	2	1	1	-	-	-
1142	Ward No. 1142	1,752	1,334	418	1	1	-	-	-	-
1143	Ward No. 1143	474	353	121	-	-	-	-	-	-
1144	Ward No. 1144	127	82	45	-	-	-	-	-	-
1145	Ward No. 1145	123	81	42	-	-	-	1	1	-
1146	Ward No. 1146	259	126	133	5	2	3	1	1	-
1147	Ward No. 1147	301	199	102	4	-	4	1	1	-
1151	Ward No. 1151	398	336	62	1	-	1	-	-	-
1249	Ward No. 1249	3,255	2,247	1,008	4	2	2	8	3	5
1255	Ward No. 1255	6,763	4,752	2,011	3	2	1	17	11	6
1256	Ward No. 1256	3,733	2,548	1,185	5	5	-	1	-	1
1258	Ward No. 1258	102	78	24	-	-	-	-	-	-
1350	Ward No. 1350	638	417	221	-	-	-	-	-	-
1351	Ward No. 1351	1,227	846	381	2	2	-	1	-	1
1352	Ward No. 1352	4,463	2,977	1,486	7	4	3	5	2	3
1353	Ward No. 1353	1,961	1,016	945	6	4	2	2	2	-
1354	Ward No. 1354	531	316	215	-	-	-	3	1	2
1357	Ward No. 1357	2,427	1,944	483	3	1	2	9	5	4
1458	Ward No. 1458	839	650	189	1	-	1	1	1	-
1459	Ward No. 1459	2,462	1,773	689	-	-	-	2	-	2
1460	Ward No. 1460	6,470	4,526	1,944	11	7	4	9	4	5
1463	Ward No. 1463	701	597	104	2	2	-	-	-	-
1561	Ward No. 1561	500	212	288	-	-	-	3	-	3
1562	Ward No. 1562	2,201	1,212	989	6	3	3	12	4	8
1563	Ward No. 1563	2,149	1,365	784	6	5	1	14	7	7
1564	Ward No. 1564	9,477	7,080	2,397	12	7	5	24	10	14
1565	Ward No. 1565	4,713	3,449	1,264	4	2	2	59	34	25
1566	Ward No. 1566	375	113	262	22	15	7	20	13	7
1667	Ward No. 1667	5,345	3,436	1,909	4	1	3	10	6	4

PRIMARY CENSUS ABSTRACT

CENSUS ABSTRACT

of marginal workers

Household industry workers			Other workers			Non-workers			Name of Town / Ward / Section	Location code number
Persons	Males	Females	Persons	Males	Females	Persons	Males	Females		
50	51	52	53	54	55	56	57	58	2	1
16,598	5,293	11,305	164,067	123,012	41,055	5,487,910	2,088,585	3,399,325	Greater Mumbai (M Corp.) (Part)	42201000
285	106	179	2,345	1,860	485	82,058	32,029	50,029	Ward No. 1043	1043
309	85	224	3,972	2,966	1,006	115,014	44,044	70,970	Ward No. 1045	1045
400	162	238	4,898	3,710	1,188	168,893	65,034	103,859	Ward No. 1048	1048
79	44	35	921	728	193	28,989	10,821	18,168	Ward No. 1139	1139
71	31	40	434	274	160	21,958	8,323	13,635	Ward No. 1140	1140
41	25	16	566	339	227	31,964	11,732	20,232	Ward No. 1141	1141
59	34	25	1,692	1,299	393	29,934	12,116	17,818	Ward No. 1142	1142
10	-	10	464	353	111	20,893	7,490	13,403	Ward No. 1143	1143
2	2	-	125	80	45	13,797	4,796	9,001	Ward No. 1144	1144
4	1	3	118	79	39	8,725	3,164	5,561	Ward No. 1145	1145
12	5	7	241	118	123	17,194	6,005	11,189	Ward No. 1146	1146
54	26	28	242	172	70	19,616	6,930	12,686	Ward No. 1147	1147
16	11	5	381	325	56	14,427	5,479	8,948	Ward No. 1151	1151
141	46	95	3,102	2,196	906	105,989	40,022	65,967	Ward No. 1249	1249
377	106	271	6,366	4,633	1,733	236,631	89,871	146,760	Ward No. 1255	1255
334	97	237	3,393	2,446	947	161,179	60,823	100,356	Ward No. 1256	1256
-	-	-	102	78	24	4,982	1,943	3,039	Ward No. 1258	1258
61	25	36	577	392	185	36,393	13,186	23,207	Ward No. 1350	1350
121	83	38	1,103	761	342	43,267	15,826	27,441	Ward No. 1351	1351
352	128	224	4,099	2,843	1,256	191,658	71,235	120,423	Ward No. 1352	1352
77	19	58	1,876	991	885	62,240	23,406	38,834	Ward No. 1353	1353
36	20	16	492	295	197	3,565	1,482	2,083	Ward No. 1354	1354
118	58	60	2,297	1,880	417	93,245	36,113	57,132	Ward No. 1357	1357
47	17	30	790	632	158	10,656	4,346	6,310	Ward No. 1458	1458
66	18	48	2,394	1,755	639	53,273	20,470	32,803	Ward No. 1459	1459
571	217	354	5,879	4,298	1,581	185,286	69,925	115,361	Ward No. 1460	1460
49	36	13	650	559	91	19,556	7,581	11,975	Ward No. 1463	1463
105	23	82	392	189	203	5,182	2,000	3,182	Ward No. 1561	1561
373	104	269	1,810	1,101	709	90,149	31,908	58,241	Ward No. 1562	1562
370	91	279	1,759	1,262	497	82,668	29,176	53,492	Ward No. 1563	1563
1,090	423	667	8,351	6,640	1,711	203,111	78,469	124,642	Ward No. 1564	1564
455	152	303	4,195	3,261	934	123,594	46,535	77,059	Ward No. 1565	1565
9	1	8	324	84	240	2,626	1,041	1,585	Ward No. 1566	1566
937	224	713	4,394	3,205	1,189	186,167	69,268	116,899	Ward No. 1667	1667

URBAN PRIMARY

Location code number	Name of Town / Ward / Section	Area of Town/ Ward in square Kilometre	Number of households	Total population (including institutional and houseless population)			Population in the age-group 0-6		
				Persons	Males	Females	Persons	Males	Females
1	2	3	4	5	6	7	8	9	10
1668	Ward No. 1668	--	63,027	288,772	166,607	122,165	38,041	19,828	18,213
1769	Ward No. 1769	--	60,537	257,904	134,263	123,641	27,003	14,163	12,840
1770	Ward No. 1770	--	13,717	59,535	30,942	28,593	5,169	2,648	2,521
1771	Ward No. 1771	--	1,066	4,949	2,615	2,334	678	343	335
1772	Ward No. 1772	--	19,686	92,089	50,215	41,874	9,073	4,813	4,260
1773	Ward No. 1773	--	22,288	98,600	53,091	45,509	10,950	5,755	5,195
1870	Ward No. 1870	--	21,786	89,809	48,604	41,205	9,838	5,088	4,750
1873	Ward No. 1873	--	30,093	132,538	74,824	57,714	17,546	9,389	8,157
1874	Ward No. 1874	--	31,554	141,480	76,370	65,110	15,014	7,938	7,076
1975	Ward No. 1975	--	26,286	142,773	81,453	61,320	18,669	9,635	9,034
1976	Ward No. 1976	--	4,019	22,118	12,748	9,370	2,271	1,156	1,115
1977	Ward No. 1977	--	32,236	162,808	88,321	74,487	19,100	9,981	9,119
1978	Ward No. 1978	--	89,423	450,519	259,568	190,951	62,923	32,737	30,186
2079	Ward No. 2079	--	8,078	41,629	22,550	19,079	5,765	2,949	2,816
2080	Ward No. 2080	--	125,338	633,221	352,061	281,160	96,453	49,713	46,740
2179	Ward No. 2179	--	71,885	343,668	185,742	157,926	41,409	21,485	19,924
2180	Ward No. 2180	--	15,026	70,382	40,689	29,693	8,218	4,264	3,954
2281	Ward No. 2281	--	45,879	212,440	113,618	98,822	23,901	12,490	11,411
2282	Ward No. 2282	--	10,020	47,529	25,322	22,207	4,998	2,576	2,422
2283	Ward No. 2283	--	50,515	248,083	134,315	113,768	29,959	15,776	14,183
2284	Ward No. 2284	--	22,814	111,504	60,734	50,770	13,997	7,245	6,752
2384	Ward No. 2384	--	46,511	216,230	117,222	99,008	25,080	13,103	11,977
2385	Ward No. 2385	--	102,220	474,997	262,252	212,745	54,813	28,593	26,220
2486	Ward No. 2486	--	22,583	96,491	50,193	46,298	9,183	4,773	4,410
2487	Ward No. 2487	--	43,000	198,707	105,665	93,042	20,355	10,618	9,737
2488	Ward No. 2488	--	7,957	34,997	18,522	16,475	3,568	1,853	1,715

PRIMARY CENSUS ABSTRACT

CENSUS ABSTRACT

Scheduled Castes population			Scheduled Tribes population			Literates			Name of Town / Ward / Section
Persons	Males	Females	Persons	Males	Females	Persons	Males	Females	
11	12	13	14	15	16	17	18	19	2
11,693	6,249	5,444	2,294	1,294	1,000	216,562	135,421	81,141	Ward No. 1668
7,985	4,068	3,917	1,910	970	940	214,558	114,547	100,011	Ward No. 1769
1,079	574	505	755	379	376	50,463	26,989	23,474	Ward No. 1770
36	19	17	508	251	257	2,964	1,761	1,203	Ward No. 1771
3,684	1,942	1,742	427	234	193	74,003	42,083	31,920	Ward No. 1772
4,676	2,434	2,242	1,793	866	927	77,614	44,130	33,484	Ward No. 1773
2,231	1,142	1,089	1,033	528	505	71,741	40,600	31,141	Ward No. 1870
2,385	1,248	1,137	1,021	534	487	100,706	60,778	39,928	Ward No. 1873
3,525	1,841	1,684	1,326	689	637	113,377	63,878	49,499	Ward No. 1874
7,267	3,655	3,612	322	196	126	105,722	64,214	41,508	Ward No. 1975
1,083	555	528	102	60	42	17,927	10,971	6,956	Ward No. 1976
9,535	4,882	4,653	512	279	233	124,873	71,714	53,159	Ward No. 1977
21,211	11,273	9,938	2,486	1,428	1,058	323,253	201,090	122,163	Ward No. 1978
6,323	3,321	3,002	194	109	85	28,804	17,188	11,616	Ward No. 2079
39,371	20,936	18,435	4,778	2,583	2,195	417,409	253,586	163,823	Ward No. 2080
50,430	26,916	23,514	1,281	732	549	258,587	150,264	108,323	Ward No. 2179
4,960	2,565	2,395	975	538	437	52,084	32,689	19,395	Ward No. 2180
19,697	10,272	9,425	1,428	778	650	167,255	94,344	72,911	Ward No. 2281
2,188	1,154	1,034	281	136	145	37,438	21,129	16,309	Ward No. 2282
13,334	6,887	6,447	2,169	1,200	969	191,487	110,844	80,643	Ward No. 2283
9,197	4,868	4,329	1,616	881	735	83,952	49,223	34,729	Ward No. 2284
16,675	8,512	8,163	1,226	670	556	169,406	97,376	72,030	Ward No. 2384
19,318	10,298	9,020	6,098	3,210	2,888	373,339	219,196	154,143	Ward No. 2385
4,252	2,294	1,958	2,401	1,238	1,163	79,669	43,005	36,664	Ward No. 2486
12,662	6,484	6,178	3,300	1,693	1,607	159,721	89,377	70,344	Ward No. 2487
1,104	568	536	1,116	574	542	28,379	15,562	12,817	Ward No. 2488

URBAN PRIMARY

Location code number	Name of Town / Ward / Section	Illiterates			Total workers			Main workers		
		Persons	Males	Females	Persons	Males	Females	Persons	Males	Females
1	2	20	21	22	23	24	25	26	27	28
1668	Ward No. 1668	72,210	31,186	41,024	111,099	98,215	12,884	104,416	93,260	11,156
1769	Ward No. 1769	43,346	19,716	23,630	94,375	75,173	19,202	91,640	73,506	18,134
1770	Ward No. 1770	9,072	3,953	5,119	22,190	17,621	4,569	21,509	17,212	4,297
1771	Ward No. 1771	1,985	854	1,131	2,231	1,538	693	2,057	1,454	603
1772	Ward No. 1772	18,086	8,132	9,954	34,469	29,378	5,091	33,139	28,511	4,628
1773	Ward No. 1773	20,986	8,961	12,025	36,305	29,450	6,855	34,272	28,248	6,024
1870	Ward No. 1870	18,068	8,004	10,064	35,528	27,628	7,900	34,578	27,005	7,573
1873	Ward No. 1873	31,832	14,046	17,786	48,589	42,742	5,847	46,617	41,357	5,260
1874	Ward No. 1874	28,103	12,492	15,611	51,284	43,146	8,138	49,695	42,086	7,609
1975	Ward No. 1975	37,051	17,239	19,812	51,355	45,800	5,555	48,448	43,680	4,768
1976	Ward No. 1976	4,191	1,777	2,414	8,500	7,699	801	8,158	7,426	732
1977	Ward No. 1977	37,935	16,607	21,328	54,958	46,361	8,597	51,111	43,402	7,709
1978	Ward No. 1978	127,266	58,478	68,788	162,240	146,567	15,673	151,530	138,135	13,395
2079	Ward No. 2079	12,825	5,362	7,463	12,834	11,087	1,747	12,038	10,483	1,555
2080	Ward No. 2080	215,812	98,475	117,337	211,385	186,419	24,966	194,452	173,511	20,941
2179	Ward No. 2179	85,081	35,478	49,603	125,612	100,801	24,811	116,033	95,199	20,834
2180	Ward No. 2180	18,298	8,000	10,298	26,876	23,855	3,021	23,875	21,335	2,540
2281	Ward No. 2281	45,185	19,274	25,911	73,957	62,369	11,588	69,628	59,276	10,352
2282	Ward No. 2282	10,091	4,193	5,898	16,738	14,282	2,456	15,731	13,523	2,208
2283	Ward No. 2283	56,596	23,471	33,125	83,233	71,625	11,608	78,244	68,176	10,068
2284	Ward No. 2284	27,552	11,511	16,041	36,403	31,647	4,756	33,450	29,451	3,999
2384	Ward No. 2384	46,824	19,846	26,978	75,825	63,272	12,553	70,271	59,175	11,096
2385	Ward No. 2385	101,658	43,056	58,602	164,085	139,651	24,434	152,209	131,061	21,148
2486	Ward No. 2486	16,822	7,188	9,634	35,752	26,799	8,953	34,073	25,630	8,443
2487	Ward No. 2487	38,986	16,288	22,698	72,119	59,252	12,867	68,145	56,431	11,714
2488	Ward No. 2488	6,618	2,960	3,658	12,799	10,133	2,666	12,087	9,643	2,444

PRIMARY CENSUS ABSTRACT

CENSUS ABSTRACT

Industrial category of main workers

Cultivators			Agricultural labourers			Household industry workers			Other workers			Name of Town / Ward / Section
Persons	Males	Females	Persons	Males	Females	Persons	Males	Females	Persons	Males	Females	
29	30	31	32	33	34	35	36	37	38	39	40	2
72	50	22	34	30	4	2,437	1,521	916	101,873	91,659	10,214	Ward No. 1668
67	50	17	67	55	12	1,722	1,085	637	89,784	72,316	17,468	Ward No. 1769
61	36	25	8	4	4	347	207	140	21,093	16,965	4,128	Ward No. 1770
147	123	24	192	130	62	133	119	14	1,585	1,082	503	Ward No. 1771
24	14	10	10	6	4	1,350	1,032	318	31,755	27,459	4,296	Ward No. 1772
31	25	6	24	16	8	1,176	660	516	33,041	27,547	5,494	Ward No. 1773
23	18	5	47	30	17	521	372	149	33,987	26,585	7,402	Ward No. 1870
37	14	23	29	24	5	807	607	200	45,744	40,712	5,032	Ward No. 1873
40	32	8	30	26	4	1,208	853	355	48,417	41,175	7,242	Ward No. 1874
53	42	11	19	13	6	1,123	754	369	47,253	42,871	4,382	Ward No. 1975
5	3	2	2	2	-	187	86	101	7,964	7,335	629	Ward No. 1976
79	50	29	101	76	25	1,035	724	311	49,896	42,552	7,344	Ward No. 1977
125	90	35	115	85	30	3,286	2,674	612	148,004	135,286	12,718	Ward No. 1978
11	7	4	6	5	1	153	106	47	11,868	10,365	1,503	Ward No. 2079
165	109	56	141	110	31	5,978	4,817	1,161	188,168	168,475	19,693	Ward No. 2080
111	83	28	86	57	29	12,564	10,307	2,257	103,272	84,752	18,520	Ward No. 2179
20	11	9	14	12	2	436	326	110	23,405	20,986	2,419	Ward No. 2180
32	26	6	24	16	8	1,231	799	432	68,341	58,435	9,906	Ward No. 2281
4	1	3	2	2	-	224	137	87	15,501	13,383	2,118	Ward No. 2282
69	47	22	55	43	12	1,685	1,112	573	76,435	66,974	9,461	Ward No. 2283
19	17	2	14	9	5	704	476	228	32,713	28,949	3,764	Ward No. 2284
40	28	12	35	22	13	1,257	865	392	68,939	58,260	10,679	Ward No. 2384
103	64	39	92	62	30	2,808	1,733	1,075	149,206	129,202	20,004	Ward No. 2385
17	8	9	118	63	55	406	201	205	33,532	25,358	8,174	Ward No. 2486
37	26	11	22	16	6	1,236	657	579	66,850	55,732	11,118	Ward No. 2487
5	3	2	6	4	2	257	166	91	11,819	9,470	2,349	Ward No. 2488

URBAN PRIMARY

Industrial category

Location code number	Name of Town / Ward / Section	Marginal workers			Cultivators			Agricultural labourers		
		Persons	Males	Females	Persons	Males	Females	Persons	Males	Females
		41	42	43	44	45	46	47	48	49
1668	Ward No. 1668	6,683	4,955	1,728	8	2	6	9	4	5
1769	Ward No. 1769	2,735	1,667	1,068	5	3	2	7	4	3
1770	Ward No. 1770	681	409	272	5	1	4	-	-	-
1771	Ward No. 1771	174	84	90	12	9	3	23	16	7
1772	Ward No. 1772	1,330	867	463	3	2	1	6	5	1
1773	Ward No. 1773	2,033	1,202	831	2	1	1	8	1	7
1870	Ward No. 1870	950	623	327	-	-	-	1	1	-
1873	Ward No. 1873	1,972	1,385	587	2	2	-	6	4	2
1874	Ward No. 1874	1,589	1,060	529	7	4	3	1	1	-
1975	Ward No. 1975	2,907	2,120	787	5	3	2	10	7	3
1976	Ward No. 1976	342	273	69	-	-	-	-	-	-
1977	Ward No. 1977	3,847	2,959	888	8	1	7	16	11	5
1978	Ward No. 1978	10,710	8,432	2,278	9	5	4	15	8	7
2079	Ward No. 2079	796	604	192	1	1	-	1	1	-
2080	Ward No. 2080	16,933	12,908	4,025	39	22	17	51	26	25
2179	Ward No. 2179	9,579	5,602	3,977	35	19	16	26	10	16
2180	Ward No. 2180	3,001	2,520	481	3	1	2	9	6	3
2281	Ward No. 2281	4,329	3,093	1,236	6	5	1	10	5	5
2282	Ward No. 2282	1,007	759	248	-	-	-	-	-	-
2283	Ward No. 2283	4,989	3,449	1,540	6	4	2	11	7	4
2284	Ward No. 2284	2,953	2,196	757	6	5	1	3	-	3
2384	Ward No. 2384	5,554	4,097	1,457	10	8	2	10	6	4
2385	Ward No. 2385	11,876	8,590	3,286	11	6	5	20	15	5
2486	Ward No. 2486	1,679	1,169	510	5	2	3	6	3	3
2487	Ward No. 2487	3,974	2,821	1,153	3	3	-	4	3	1
2488	Ward No. 2488	712	490	222	-	-	-	1	-	1

PRIMARY CENSUS ABSTRACT

CENSUS ABSTRACT

of marginal workers

Household industry workers			Other workers			Non-workers			Name of Town / Ward / Section	Location code number
Persons	Males	Females	Persons	Males	Females	Persons	Males	Females		
50	51	52	53	54	55	56	57	58	2	1
702	153	549	5,964	4,796	1,168	177,673	68,392	109,281	Ward No. 1668	1668
355	87	268	2,368	1,573	795	163,529	59,090	104,439	Ward No. 1769	1769
84	16	68	592	392	200	37,345	13,321	24,024	Ward No. 1770	1770
6	2	4	133	57	76	2,718	1,077	1,641	Ward No. 1771	1771
218	87	131	1,103	773	330	57,620	20,837	36,783	Ward No. 1772	1772
376	67	309	1,647	1,133	514	62,295	23,641	38,654	Ward No. 1773	1773
42	9	33	907	613	294	54,281	20,976	33,305	Ward No. 1870	1870
193	72	121	1,771	1,307	464	83,949	32,082	51,867	Ward No. 1873	1873
152	57	95	1,429	998	431	90,196	33,224	56,972	Ward No. 1874	1874
313	115	198	2,579	1,995	584	91,418	35,653	55,765	Ward No. 1975	1975
33	7	26	309	266	43	13,618	5,049	8,569	Ward No. 1976	1976
243	81	162	3,580	2,866	714	107,850	41,960	65,890	Ward No. 1977	1977
506	198	308	10,180	8,221	1,959	288,279	113,001	175,278	Ward No. 1978	1978
21	6	15	773	596	177	28,795	11,463	17,332	Ward No. 2079	2079
1,108	522	586	15,735	12,338	3,397	421,836	165,642	256,194	Ward No. 2080	2080
2,531	611	1,920	6,987	4,962	2,025	218,056	84,941	133,115	Ward No. 2179	2179
78	24	54	2,911	2,489	422	43,506	16,834	26,672	Ward No. 2180	2180
228	56	172	4,085	3,027	1,058	138,483	51,249	87,234	Ward No. 2281	2281
38	9	29	969	750	219	30,791	11,040	19,751	Ward No. 2282	2282
346	109	237	4,626	3,329	1,297	164,850	62,690	102,160	Ward No. 2283	2283
174	61	113	2,770	2,130	640	75,101	29,087	46,014	Ward No. 2284	2284
434	170	264	5,100	3,913	1,187	140,405	53,950	86,455	Ward No. 2384	2384
892	248	644	10,953	8,321	2,632	310,912	122,601	188,311	Ward No. 2385	2385
106	29	77	1,562	1,135	427	60,739	23,394	37,345	Ward No. 2486	2486
301	55	246	3,666	2,760	906	126,588	46,413	80,175	Ward No. 2487	2487
87	22	65	624	468	156	22,198	8,389	13,809	Ward No. 2488	2488

ANNEXURE - I

ANNEXURE – I Not relevant For Mumbai (Suburban) District

ANNEXURE - II

Fertility and Mortality, 1991 Census**Fertility Levels :**

Fertility is a major component of population growth. In the 1991 Census questions on fertility related to age at marriage, number of surviving children, number of children ever born alive and children born alive during the last year were asked. The first three questions were asked to all ever married women and last questions related to currently married women. The measures of fertility worked out are based on the F-series of 1991 Census pertaining to Maharashtra State.

Mortality Levels :

Information on the question on children ever born and children surviving canvassed for all ever-married women have been tabulated by age of the mother. From this estimates of the child mortality have been worked out by using brass technique.

ANNEXURE II (i)
Estimates of Child Mortality, 1991

Item		Gr. Bombay District*	Maharashtra State
		Total	Total
1	2	3	4
Q1	P	37	74
	M	39	72
	F	35	76
Q2	P	41	79
	M	42	78
	F	39	81
Q3	P	46	86
	M	48	84
	F	44	89
Q5	P	50	91
	M	51	89
	F	49	93

* Mumbai (Suburban) district was included in undivided Greater Bombay District in 1991 census.

Mortality

From the estimate of child mortality [number of deaths by ages 1, 2, 3 and 5 given above as q(1), q(2), q(3) and q(5)] it is observed that the level of child mortality in the district is substantially lower compared to the state in 1991 census. A notable feature

is the lower female mortality compared to male mortality in the district as against higher female mortality for the state. However, the sex differentials in child mortality appear to be more pronounced in the state compared to the district.

ANNEXURE II (ii)
Estimate of Fertility Indicators at district level, Maharashtra, 1981 and 1991

Fertility Measures	Gr. Bombay District*		Maharashtra State	
	1981	1991	1981	1991
1	2	3	4	5
GFR	116	103	134	124
GMFR	162	143	168	157
TFR	3.4	3.0	4.3	3.7
TMFR	5.1	5.0	5.2	5.2
Crude Birth Rate (CBR)	28.0	25.9	31.8	29.8
No. of children ever born per women in the age group 45-49	--	3.4	--	4.2
Mean Age at Marriage	--	19.4	--	17.9
Child Women Ratio	--	36.7	--	49.6

* Mumbai (Suburban) district was included in undivided Greater Bombay District in 1991 census.

Fertility

A perusal of the various fertility measures namely GFR (General Fertility Rates), GMFR (General Marital Fertility Rate), TFR (Total Fertility Rate), TMFR (Total Marital Fertility Rate), CBR (Crudes Birth Rate) for the district vis-à-vis State reveals lower rates for the district as compared to State as a whole. In 1981, the GFR, GMFR, TFR, TMFR & CBR were 116, 162, 3.4, 5.1 and 28.0 respectively as compared with State average of 134, 168, 4.3, 5.2, and 31.8 in Census 1981. Similar trend is observed in 1991 Census. In 1991 GFR, GMFR, TFR, TMFR & CBR were 103, 143, 3.0, 5.0 and 25.9 respectively for the district as against the State average of 124, 157, 3.7, 5.2, and 29.8 respectively.

It may be seen that, while during both Census 1981 and 1991 the fertility rates are lower for the district than the State as a whole. But the gap in fertility rates between the district and the State has reduced for TFR and TMFR in 1991 census.

Mean age at marriage

Mean age at marriage is recorded higher for the district than the State in 1991.

Child Woman Ratio

The child woman ratio is recorded lower for the district compared to the state in 1991 Census.

ANNEXURE III
Various Measures of Fertility and Mean Age at Marriage,1991

Serial number	State / District	GFR	GMFR	TFR	TMFR	CBR	No. of children ever born per ever married women in age-group 45-49	Child - Women ratio	Mean Age at Marriage
1	2	3	4	5	6	7	8	9	10
	Maharashtra	124	157	3.7	5.2	29.8	4.2	49.6	17.9
1	Gr. Bombay *	103	143	3.0	5.0	25.9	3.4	36.7	19.4
2	Thane	118	151	3.4	4.9	29.3	3.7	47.3	18.9
3	Raigarh	120	160	3.8	5.3	30.9	4.1	46.0	18.7
4	Ratnagiri	110	156	3.7	5.5	30.0	3.8	38.8	19.2
5	Sindhudurg	95	152	3.3	5.5	25.9	4.0	34.8	19.9
6	Nashik	139	169	4.1	5.4	32.1	4.6	56.4	17.4
7	Dhule	139	171	4.2	5.5	32.5	4.6	53.4	17.7
8	Jalgaon	130	158	3.9	5.0	29.9	4.6	51.4	17.4
9	Ahmadnagar	126	149	3.8	4.9	29.4	4.1	53.6	17.3
10	Pune	110	138	3.2	4.6	27.4	3.8	46.2	18.1
11	Satara	105	130	3.3	4.4	26.5	3.8	46.7	17.7
12	Sangli	97	116	3.0	3.8	23.8	3.7	45.8	17.4
13	Solapur	118	141	3.5	4.4	27.8	4.3	53.7	17.4
14	Kolhapur	98	121	2.9	4.1	24.9	3.6	42.3	18.3
15	Aurangabad	153	179	4.6	5.7	33.8	4.5	62.8	17.0
16	Jalna	146	166	4.5	5.2	32.6	4.3	65.2	16.8
17	Parbhani	149	169	4.5	5.3	33.6	4.6	64.5	16.7
18	Bid	141	161	4.4	5.2	31.1	4.4	66.2	16.8
19	Nanded	150	174	4.6	5.4	32.9	4.8	66.0	16.6
20	Osmanabad	126	148	3.9	4.8	28.3	4.5	58.8	17.0
21	Latur	140	165	4.3	5.3	31.2	4.6	64.3	16.7
22	Buldana	143	174	4.5	5.7	32.6	4.5	58.5	17.3
23	Akola	148	190	4.6	6.3	34.1	4.7	56.0	17.9
24	Amravati	128	176	4.0	6.1	30.5	4.8	48.3	18.3
25	Yavatmal	128	165	3.9	5.4	29.9	5.0	53.3	17.9
26	Wardha	112	155	3.5	5.7	27.1	4.7	44.1	18.0
27	Nagpur	119	165	3.5	5.7	29.1	4.4	45.8	18.2
28	Bhandara	119	158	3.8	5.3	30.1	4.1	45.4	17.7
29	Chandrapur	127	165	3.8	5.4	30.8	4.5	47.7	17.7
30	Gadchiroli	134	171	4.0	5.6	33.2	4.4	51.2	18.0

* Mumbai (Suburban) district was included in undivided Greater Bombay District in 1991 census.

ANNEXURE - IV

Percentage distribution of Migrants by place of birth/place of last residence, 2001 Census

Migrants by place of birth

ANNEXURE IV (i)
Percentage distribution of Migrants by Place of Birth – Maharashtra

Serial number	Place of Birth	2001 Census		
		Person	Males	Females
1	2	3	4	5
1	A. Migrants born within the state of enumeration	32,939,182 80.5	11,858,299 72.3	21,080,883 86.1
	i) Migrants born elsewhere in district of enumeration.	20,718,400 50.7	6,618,661 40.4	14,099,739 57.6
	ii) Migrants born in other district of the state	12,220,782 29.9	5,239,638 32.0	6,981,144 28.5
2	B. Migrants born in other states of India	7,756,307 19.0	4,427,935 27.0	3,328,372 13.6
3	C. Migrants born in other countries	197,731 0.5	109,447 0.7	88,284 0.4
4	D. Unclassifiable	9 0.0	3 0.0	6 0.0
Total Migrants :		40,893,229 100.0	16,395,684 100.0	24,497,545 100.0

On the basis of migrants by place of birth, there are 40,893,229 migrants in Maharashtra in 2001 comprising 16,395,684 males and 24,497,545 females. These migrants constitute

42.2 per cent of total population. Male migrants constitute 32.5 per cent of male population while female migrants account for 52.7 per cent of female population.

ANNEXURE IV (ii)
Percentage distribution of Migrants by Place of Birth – Mumbai (Suburban)

Serial number	Place of Birth	2001 Census		
		Person	Males	Females
1	2	3	4	5
1	A. Migrants born within the state of enumeration	1,407,494 36.3	747,983 33.2	659,511 40.7
	i) Migrants born elsewhere in district of enumeration.	0 0.0	0 0.0	0 0.0
	ii) Migrants born in other district of the state	1,407,494 36.3	747,983 33.2	659,511 40.7
2	B. Migrants born in other states of India	2,409,402 62.2	1,473,720 65.4	935,682 57.8
3	C. Migrants born in other countries	55,911 1.4	31,409 1.4	24,502 1.5
4	D. Unclassifiable	5 0.0	2 0.0	3 0.0
Total Migrants :		3,872,812 100.0	2,253,114 100.0	1,619,698 100.0

In Mumbai (Suburban) district there are 3,872,812 migrants comprising 2,253,114 males and 1,619,698 females. The migrants of this district constitute 44.8 per cent of total population. Male and female migrants constitute for 47.5 and 41.5 per cent respectively.

From the distribution of total migrants in Maharashtra by place of birth, it can be clearly seen that females predominate in intradistrict and interdistrict migration while males predominate in interstate and international migration. But in Mumbai (Suburban) district males predominate in all streams of migration.

The number of migrants born in other states of India is 7,756,307. It is seen that 19.0 per cent of the total migrants in Maharashtra are from other states. In case of Mumbai (Suburban) district 62.2 per cent of the total migrants are from other states.

ANNEXURE IV (iii)

Inter State Migrants to Maharashtra

Serial number	Place of Birth	2001 Census	
		Migrants	Percentage to total Migrants
1	2	3	4
1	Andhra Pradesh	450,898	5.8
2	Bihar	386,799	5.0
3	Gujarat	890,428	11.5
4	Karnataka	1,267,421	16.3
5	Kerala	307,676	4.0
6	Madhya Pradesh	616,059	7.9
7	Rajasthan	463,875	6.0
8	Tamil Nadu	267,477	3.4

ANNEXURE IV (iii) - (Contd.)

Serial number	Place of Birth	2001 Census	
		Migrants	Percentage to total Migrants
1	2	3	4
9	Uttar Pradesh	2,172,971	28.0
Total for Nine States		6,823,604	88.0
Other States		932,703	12.0
Total		7,756,307	100.0

In case of Maharashtra 9 States viz., Uttar Pradesh, Karnataka, Gujarat, Madhya Pradesh, Andhra Pradesh, Rajasthan, Kerala, Tamil Nadu and Bihar together account for 6,823,604 migrants (88.0 per cent) out of 7,756,307 interstate migrants.

ANNEXURE IV (iv)

Inter State Migrants to Mumbai (Suburban)

Serial number	Place of Birth	2001 Census	
		Migrants	Percentage to total Migrants
1	2	3	4
1	Andhra Pradesh	87,459	3.6
2	Bihar	115,739	4.8
3	Gujarat	398,026	16.5
4	Karnataka	239,904	10.0
5	Kerala	97,266	4.0
6	Rajasthan	144,820	6.0
7	Tamil Nadu	113,126	4.7
8	Uttar Pradesh	951,290	39.5
9	West Bengal	66,568	2.8
Total for Nine States		2,214,198	91.9
Other States		195,204	8.1
Total		2,409,402	100.0

In respect of Mumbai (Suburban) district out of 2,409,402 interstate migrants Uttar Pradesh accounts for 39.5 per cent, Gujarat accounts for 16.5 per cent and Karnataka accounts for 10.0 per cent.

Migrants by Place of last residence

ANNEXURE IV (v)
Percentage distribution of migrants by place of last residence - Maharashtra

Place of last residence		2001 Census		
		Persons	Males	Females
1		2	3	4
A)	Last residence within the State of Enumeration	34,225,081 82.0	12,486,174 74.5	21,738,907 87.1
i)	Last residence elsewhere in the district of enumeration	22,137,959 53.1	7,237,350 43.2	14,900,609 59.7
ii)	Last residence in other district of Maharashtra	12,087,122 29.0	5,248,824 31.3	6,838,298 27.4
B)	Last residence in other States/UTs	7,313,139 17.5	4,178,677 24.9	3,134,462 12.6
C)	Last residence in other Countries	177,478 0.4	99,086 0.6	78,392 0.3
D)	Unclassifiable	13 0.0	6 0.0	7 0.0
Total migrants :		41,715,711 100.0	16,763,943 100.0	24,951,768 100.0

On the basis of migrants by place of last residence, there are 41,715,711 migrants in Maharashtra comprising 16,763,943 males and 24,951,768 females. These migrants constitute 43.1

per cent of total population. Male migrants constitute 33.3 per cent of male population while female migrants account for 53.7 per cent of female population.

ANNEXURE IV (vi)
Percentage distribution of migrants by place of last residence - Mumbai (Suburban)

Place of last residence		2001 Census		
		Persons	Males	Females
1		2	3	4
A)	Last residence within the State of Enumeration	1,420,706 36.5	754,987 33.4	665,719 40.9
i)	Last residence elsewhere in the district of enumeration	0 0.0	0 0.0	0 0.0
ii)	Last residence in other district of Maharashtra	1,420,706 36.5	754,987 33.4	665,719 40.9
B)	Last residence in other States/UTs	2,416,967 62.1	1,477,490 65.3	939,477 57.7
C)	Last residence in other Countries	54,740 1.4	30,994 1.4	23,746 1.5
D)	Unclassifiable	7 0.0	4 0.0	3 0.0
Total migrants :		3,892,420 100.0	2,263,475 100.0	1,628,945 100.0

In Mumbai (Suburban) district there are 3,892,420 migrants comprising 2,263,475 males and 1,628,945 females. The migrants of this district constitute 45.0 per cent of total population. Male and female migrants constitute 47.7 and 41.8 per cent respectively.

From the distribution of total migrants in Maharashtra by place of last residence, it can be clearly seen that females predominate in intradistrict and interdistrict migration while male predominate in interstate and international migration. In Mumbai (Suburban) district males predominates in all types of migrations.

The number of migrants by last residence from other States of India is 7,313,139. It is seen that 17.5 per cent of the total migrants are from other states. In case of Mumbai (Suburban) district 2,416,967 (62.1 per cent) of total migrants are from other states.

ANNEXURE IV (vii)
Inter State Migrants to Maharashtra

Serial number	Place of Last residence	2001 Census	
		Migrants	Percentage to total Migrants
1	2	3	4
1	Andhra Pradesh	431,774	5.9
2	Bihar	361,351	4.9
3	Gujarat	849,045	11.6
4	Karnataka	1,165,351	15.9
5	Kerala	258,952	3.5
6	Madhya Pradesh	589,745	8.1
7	Rajasthan	431,190	5.9
8	Tamil Nadu	249,989	3.4
9	Uttar Pradesh	2,072,193	28.3
	Total for Nine States	6,409,590	87.6
	Other States	903,549	12.4
Total		7,313,139	100.0

In Maharashtra, 9 states viz., Uttar Pradesh, Karnataka, Gujarat, Madhya Pradesh, Andhra Pradesh, Rajasthan, Bihar, Kerala and Tamil Nadu together account for 6,409,590 migrants (87.6 per cent) out of 7,313,139 interstate migrants.

ANNEXURE IV (viii)
Inter State Migrants to Mumbai (Suburban)

Serial number	Place of Last residence	2001 Census	
		Migrants	Percentage to total Migrants
1	2	3	4
1	Andhra Pradesh	87,436	3.6
2	Bihar	114,675	4.7
3	Gujarat	401,528	16.6
4	Karnataka	239,695	9.9
5	Kerala	95,492	4.0
6	Rajasthan	144,640	6.0
7	Tamil Nadu	113,692	4.7
8	Uttar Pradesh	952,121	39.4
9	West Bengal	67,290	2.8
	Total for Nine States	2,216,569	91.7
	Other States	200,398	8.3
Total		2,416,967	100.0

In respect of Mumbai (Suburban) district out of 2,416,967 interstate migrants Uttar Pradesh 39.4 per cent and Gujarat accounts for 16.6 per cent.

Rural – Urban Components Of Migration

The flow of migrants would consist of four streams viz., rural to rural, rural to urban, urban to rural and urban to urban. The data on the basis of these various streams in case of migrants is classified by place of last residence. It presents data only in relation to internal migrants. The data for Mumbai (Suburban) district is presented separately.

ANNEXURE IV (ix)
Rural And Urban Composition of Internal Migrants by Place of last Residence, 2001 Census - Maharashtra

Place of last residence	Place of Enumeration		
	Total	Rural	Urban
1	2	3	4
Total Internal Migrant :			
1) Within the State			
Total	34,225,081	21,265,808	12,959,273
	100.0	62.1	37.9
Rural	24,089,515	17,275,775	6,813,740
	70.4	50.5	19.9
Urban	7,281,769	1,988,464	5,293,305
	21.3	5.8	15.5
2) In other States of India			
Total	7,313,139	1,165,461	6,147,678
	100.0	15.9	84.1
Rural	4,644,986	931,705	3,713,281
	63.5	12.7	50.8
Urban	2,392,567	184,302	2,208,265
	32.7	2.5	30.2

Note: The place of last residence unclassifiable as 'Rural' or 'Urban' is included in 'Total'.

Of the total 34,225,081 intrastate migrants, 50.5 per cent are from rural to rural, 15.5 per cent from urban to urban, 19.9 per cent from rural to urban and 5.8 per cent from urban to

rural. In case of Mumbai (Suburban) district of the total 1,420,706 intrastate migrants 75.3 per cent are from rural to urban and 20.6 per cent from urban to urban.

ANNEXURE IV (x)
Rural And Urban Composition of Internal Migrants by Place of last Residence, 2001 Census - Mumbai (Suburban)

Place of last residence	Place of Enumeration		
	Total	Rural	Urban
1	2	3	4
Total Internal Migrant :			
1) Within the State			
Total	1,420,706	0	1,420,706
	100.0	0.0	100.0
Rural	1,069,082	0	1,069,082
	75.3	0.0	75.3
Urban	292,011	0	292,011
	20.6	0.0	20.6
2) In other States of India			
Total	2,416,967	0	2,416,967
	100.0	0.0	100.0
Rural	1,621,743	0	1,621,743
	67.1	0.0	67.1
Urban	721,466	0	721,466
	29.9	0.0	29.9

Note: The place of last residence unclassifiable as 'Rural' or 'Urban' is included in 'Total'.

In case of 7,313,139 migrants from other states, 12.7 per cent have migrated from rural to rural, 30.2 per cent from urban to urban, 50.8 per cent from rural to urban and 2.5 per cent urban to

rural. In case of Mumbai (Suburban) district of the total 2,416,967 migrants, 67.1 per cent are from rural to urban and 29.9 per cent from urban to urban areas.

ANNEXURE IV (xi)
Percentage of migrants to total population, 1991-2001
Mumbai (Suburban) district

Serial number	Place of birth/Place of last residence	Total population	Total Migrants		
			Persons	Males	Females
1	2	3	4	5	6
1	Migrants by place of birth				
	2001 Census	8,640,419	3,872,812	2,253,114	1,619,698
			44.8	26.1	18.7
	1991 Census*	9,925,891	3,696,764	2,104,773	1,591,991
			37.2	21.2	16.0
2	Migrants by place of last residence				
	2001 Census	8,640,419	3,892,420	2,263,475	1,628,945
			45.0	26.2	18.9
	1991 Census*	9,925,891	3,718,124	2,116,093	1,602,031
			37.5	21.3	16.1

* Mumbai (Suburban) district was included in undivided Greater Bombay district in 1991 census

There are 3,872,812 (44.8 per cent) migrants by place of birth comprising 2,253,114 (26.1 per cent) males and 1,619,698 (18.7 per cent) females to total population in 2001. Similarly 3,892,420 (45.0 per cent) migrants by place of last residence comprising 2,263,475 (26.2 per

cent) males and 1,628,945 (18.9 per cent) females to total population are found in Mumbai (Suburban) district.

Since in 1991, Mumbai (Suburban) district was included in undivided Greater Bombay district, the comparison has not been attempted.

ANNEXURE

Percentage distribution of migrants

Serial Number	State/Districts	Born elsewhere in the district of enumeration			Born in other districts of Maharashtra			Born in Maharashtra		
		P	M	F	P	M	F	P	M	F
	1	2	3	4	5	6	7	8	9	10
	Maharashtra	20,718,400	6,618,661	14,099,739	12,220,782	5,239,638	6,981,144	32,939,182	11,858,299	21,080,883
		50.7	40.4	57.6	29.9	32.0	28.5	80.5	72.3	86.1
1	Nandurbar	278,327	89,464	188,863	111,561	43,660	67,901	389,888	133,124	256,764
		62.6	59.0	64.5	25.1	28.8	23.2	87.7	87.7	87.7
2	Dhule	470,035	175,605	294,430	245,012	88,393	156,619	715,047	263,998	451,049
		61.7	61.9	61.5	32.1	31.1	32.7	93.8	93.0	94.3
3	Jalgaon	1,276,070	451,289	824,781	226,885	77,127	149,758	1,502,955	528,416	974,539
		80.3	80.0	80.5	14.3	13.7	14.6	94.6	93.6	95.2
4	Buldana	594,279	169,500	424,779	231,580	65,015	166,565	825,859	234,515	591,344
		69.8	68.9	70.2	27.2	26.4	27.5	97.1	95.4	97.7
5	Akola	358,973	120,433	238,540	221,796	70,964	150,832	580,769	191,397	389,372
		59.4	59.5	59.3	36.7	35.0	37.5	96.0	94.5	96.8
6	Washim	193,250	47,841	145,409	147,651	36,443	111,208	340,901	84,284	256,617
		55.9	55.3	56.1	42.7	42.1	42.9	98.6	97.5	98.9
7	Amravati	652,274	213,999	438,275	249,965	78,246	171,719	902,239	292,245	609,994
		66.0	65.3	66.3	25.3	23.9	26.0	91.3	89.2	92.3
8	Wardha	313,432	112,168	201,264	203,270	66,363	136,907	516,702	178,531	338,171
		56.4	56.6	56.3	36.6	33.5	38.3	93.0	90.2	94.6
9	Nagpur	575,297	196,021	379,276	448,351	195,597	252,754	1,023,648	391,618	632,030
		39.2	31.9	44.5	30.6	31.8	29.6	69.8	63.8	74.1
10	Bhandara	279,160	64,344	214,816	100,567	28,201	72,366	379,727	92,545	287,182
		66.9	59.7	69.5	24.1	26.2	23.4	91.1	85.8	92.9
11	Gondiya	272,900	55,886	217,014	77,977	22,360	55,617	350,877	78,246	272,631
		66.1	58.9	68.3	18.9	23.6	17.5	85.0	82.5	85.8
12	Gadchiroli	210,580	69,269	141,311	98,130	36,265	61,865	308,710	105,534	203,176
		59.3	55.3	61.6	27.7	28.9	27.0	87.0	84.2	88.5
13	Chandrapur	606,340	215,583	390,757	231,850	91,851	139,999	838,190	307,434	530,756
		63.3	58.5	66.4	24.2	24.9	23.8	87.6	83.4	90.2
14	Yavatmal	677,770	233,854	443,916	249,217	77,485	171,732	926,987	311,339	615,648
		69.8	70.4	69.4	25.6	23.3	26.9	95.4	93.7	96.3
15	Nanded	638,804	167,159	471,645	167,456	50,381	117,075	806,260	217,540	588,720
		73.6	71.5	74.3	19.3	21.6	18.4	92.8	93.1	92.8
16	Hingoli	184,543	38,290	146,253	125,919	26,718	99,201	310,462	65,008	245,454
		58.8	57.6	59.1	40.1	40.2	40.1	98.9	97.8	99.2
17	Parbhani	338,140	82,684	255,456	158,752	43,431	115,321	496,892	126,115	370,777
		67.1	63.9	68.1	31.5	33.6	30.8	98.5	97.4	98.9

IV (a)
by Place of birth 2001, Census

Born in other States/UTS			Born in other Countries			Unclassifiable			Total Migrants			Serial Number
P	M	F	P	M	F	P	M	F	P	M	F	
11	12	13	14	15	16	17	18	19	20	21	22	23
7,756,307	4,427,935	3,328,372	197,731	109,447	88,284	9	3	6	40,893,229	16,395,684	24,497,545	
19.0	27.0	13.6	0.5	0.7	0.4	0.0	0.0	0.0	100.0	100.0	100.0	
53,781	18,213	35,568	794	424	370	0	0	0	444,463	151,761	292,702	1
12.1	12.0	12.2	0.2	0.3	0.1	0.0	0.0	0.0	100.0	100.0	100.0	
45,916	19,206	26,710	1,296	603	693	0	0	0	762,259	283,807	478,452	2
6.0	6.8	5.6	0.2	0.2	0.1	0.0	0.0	0.0	100.0	100.0	100.0	
82,769	34,682	48,087	2,669	1,310	1,359	0	0	0	1,588,393	564,408	1,023,985	3
5.2	6.1	4.7	0.2	0.2	0.1	0.0	0.0	0.0	100.0	100.0	100.0	
24,418	11,087	13,331	605	303	302	2	0	2	850,884	245,905	604,979	4
2.9	4.5	2.2	0.1	0.1	0.0	0.0	0.0	0.0	100.0	100.0	100.0	
22,409	10,415	11,994	1,525	667	858	0	0	0	604,703	202,479	402,224	5
3.7	5.1	3.0	0.3	0.3	0.2	0.0	0.0	0.0	100.0	100.0	100.0	
4,674	2,057	2,617	232	122	110	0	0	0	345,807	86,463	259,344	6
1.4	2.4	1.0	0.1	0.1	0.0	0.0	0.0	0.0	100.0	100.0	100.0	
83,407	33,984	49,423	2,845	1,345	1,500	0	0	0	988,491	327,574	660,917	7
8.4	10.4	7.5	0.3	0.4	0.2	0.0	0.0	0.0	100.0	100.0	100.0	
38,072	19,083	18,989	799	403	396	0	0	0	555,573	198,017	357,556	8
6.9	9.6	5.3	0.1	0.2	0.1	0.0	0.0	0.0	100.0	100.0	100.0	
434,453	217,888	216,565	8,787	4,702	4,085	2	1	1	1,466,890	614,209	852,681	9
29.6	35.5	25.4	0.6	0.8	0.5	0.0	0.0	0.0	100.0	100.0	100.0	
36,810	15,024	21,786	451	239	212	0	0	0	416,988	107,808	309,180	10
8.8	13.9	7.0	0.1	0.2	0.1	0.0	0.0	0.0	100.0	100.0	100.0	
58,402	14,902	43,500	3,447	1,729	1,718	0	0	0	412,726	94,877	317,849	11
14.2	15.7	13.7	0.8	1.8	0.5	0.0	0.0	0.0	100.0	100.0	100.0	
33,258	13,169	20,089	12,878	6,648	6,230	0	0	0	354,846	125,351	229,495	12
9.4	10.5	8.8	3.6	5.3	2.7	0.0	0.0	0.0	100.0	100.0	100.0	
115,433	59,201	56,232	3,722	2,038	1,684	0	0	0	957,345	368,673	588,672	13
12.1	16.1	9.6	0.4	0.6	0.3	0.0	0.0	0.0	100.0	100.0	100.0	
44,055	20,424	23,631	654	360	294	0	0	0	971,696	332,123	639,573	14
4.5	6.1	3.7	0.1	0.1	0.0	0.0	0.0	0.0	100.0	100.0	100.0	
61,870	15,970	45,900	275	171	104	0	0	0	868,405	233,681	634,724	15
7.1	6.8	7.2	0.0	0.1	0.0	0.0	0.0	0.0	100.0	100.0	100.0	
3,365	1,400	1,965	43	29	14	0	0	0	313,870	66,437	247,433	16
1.1	2.1	0.8	0.0	0.0	0.0	0.0	0.0	0.0	100.0	100.0	100.0	
7,283	3,259	4,024	115	65	50	0	0	0	504,290	129,439	374,851	17
1.4	2.5	1.1	0.0	0.1	0.0	0.0	0.0	0.0	100.0	100.0	100.0	

ANNEXURE

Percentage distribution of migrants

Serial Number	State/Districts	Born elsewhere in the district of enumeration			Born in other districts of Maharashtra			Born in Maharashtra		
		P	M	F	P	M	F	P	M	F
	1	2	3	4	5	6	7	8	9	10
18	Jalna	372,513	91,419	281,094	145,260	39,829	105,431	517,773	131,248	386,525
		71.0	68.1	72.0	27.7	29.7	27.0	98.7	97.8	99.0
19	Aurangabad	607,214	182,435	424,779	460,310	193,997	266,313	1,067,524	376,432	691,092
		54.3	45.1	59.4	41.1	48.0	37.3	95.4	93.1	96.7
20	Nashik	1,527,856	563,713	964,143	579,283	257,160	322,123	2,107,139	820,873	1,286,266
		67.2	61.6	71.0	25.5	28.1	23.7	92.7	89.7	94.7
21	Thane	797,201	275,404	521,797	2,016,649	1,033,439	983,210	2,813,850	1,308,843	1,505,007
		17.3	11.4	23.8	43.8	42.8	44.9	61.1	54.1	68.8
22	Mumbai	0	0	0	1,407,494	747,983	659,511	1,407,494	747,983	659,511
	(Suburban)	0.0	0.0	0.0	36.3	33.2	40.7	36.3	33.2	40.7
23	Mumbai	0	0	0	531,997	297,412	234,585	531,997	297,412	234,585
		0.0	0.0	0.0	40.5	37.3	45.6	40.5	37.3	45.6
24	Raigarh	530,270	158,763	371,507	244,142	115,709	128,433	774,412	274,472	499,940
		57.4	43.2	66.8	26.4	31.5	23.1	83.9	74.8	89.9
25	Pune	1,565,169	593,468	971,701	1,430,340	692,936	737,404	2,995,509	1,286,404	1,709,105
		43.6	36.5	49.5	39.9	42.7	37.6	83.5	79.2	87.1
26	Ahmadnagar	1,274,148	442,976	831,172	438,276	164,123	274,153	1,712,424	607,099	1,105,325
		72.5	70.0	73.9	24.9	25.9	24.4	97.4	96.0	98.3
27	Bid	494,153	113,140	381,013	182,420	44,921	137,499	676,573	158,061	518,512
		72.1	69.7	72.9	26.6	27.7	26.3	98.8	97.4	99.2
28	Latur	487,935	116,674	371,261	139,069	42,753	96,316	627,004	159,427	467,577
		72.6	68.1	74.1	20.7	24.9	19.2	93.3	93.0	93.4
29	Osmanabad	295,164	75,012	220,152	163,891	41,460	122,431	459,055	116,472	342,583
		61.6	61.6	61.6	34.2	34.0	34.2	95.8	95.6	95.8
30	Solapur	1,035,049	343,709	691,340	215,225	81,042	134,183	1,250,274	424,751	825,523
		78.0	75.8	79.1	16.2	17.9	15.3	94.2	93.7	94.4
31	Satara	1,084,700	338,668	746,032	276,802	110,689	166,113	1,361,502	449,357	912,145
		76.1	69.8	79.4	19.4	22.8	17.7	95.6	92.6	97.1
32	Ratnagiri	518,741	114,275	404,466	118,100	54,039	64,061	636,841	168,314	468,527
		74.0	54.7	82.2	16.8	25.9	13.0	90.9	80.6	95.2
33	Sindhudurg	291,643	74,772	216,871	59,209	25,650	33,559	350,852	100,422	250,430
		74.2	62.3	79.4	15.1	21.4	12.3	89.3	83.7	91.7
34	Kolhapur	1,110,831	359,843	750,988	275,458	113,353	162,105	1,386,289	473,196	913,093
		67.1	61.3	70.2	16.6	19.3	15.2	83.7	80.7	85.4
35	Sangli	805,639	271,001	534,638	240,918	84,643	156,275	1,046,557	355,644	690,913
		68.8	66.7	69.9	20.6	20.8	20.4	89.4	87.5	90.4

Source: D-1 Table, 2001 census

ANNEXURE

IV (a) - (Contd.)

by Place of birth 2001, Census

Born in other States/UTS			Born in other Countries			Unclassifiable			Total Migrants			Serial Number
P	M	F	P	M	F	P	M	F	P	M	F	
11	12	13	14	15	16	17	18	19	20	21	22	23
6,658	2,833	3,825	164	105	59	0	0	0	524,595	134,186	390,409	18
1.3	2.1	1.0	0.0	0.1	0.0	0.0	0.0	0.0	100.0	100.0	100.0	
50,476	27,261	23,215	1,190	697	493	0	0	0	1,119,190	404,390	714,800	19
4.5	6.7	3.2	0.1	0.2	0.1	0.0	0.0	0.0	100.0	100.0	100.0	
161,677	91,980	69,697	4,644	2,770	1,874	0	0	0	2,273,460	915,623	1,357,837	20
7.1	10.0	5.1	0.2	0.3	0.1	0.0	0.0	0.0	100.0	100.0	100.0	
1,745,551	1,082,485	663,066	46,451	26,000	20,451	0	0	0	4,605,852	2,417,328	2,188,524	21
37.9	44.8	30.3	1.0	1.1	0.9	0.0	0.0	0.0	100.0	100.0	100.0	
2,409,402	1,473,720	935,682	55,911	31,409	24,502	5	2	3	3,872,812	2,253,114	1,619,698	22
62.2	65.4	57.8	1.4	1.4	1.5	0.0	0.0	0.0	100.0	100.0	100.0	
762,326	490,830	271,496	18,299	9,791	8,508	0	0	0	1,312,622	798,033	514,589	23
58.1	61.5	52.8	1.4	1.2	1.7	0.0	0.0	0.0	100.0	100.0	100.0	
145,690	90,572	55,118	3,095	2,132	963	0	0	0	923,197	367,176	556,021	24
15.8	24.7	9.9	0.3	0.6	0.2	0.0	0.0	0.0	100.0	100.0	100.0	
572,032	326,855	245,177	18,845	10,727	8,118	0	0	0	3,586,386	1,623,986	1,962,400	25
16.0	20.1	12.5	0.5	0.7	0.4	0.0	0.0	0.0	100.0	100.0	100.0	
43,198	24,406	18,792	1,795	1,018	777	0	0	0	1,757,417	632,523	1,124,894	26
2.5	3.9	1.7	0.1	0.2	0.1	0.0	0.0	0.0	100.0	100.0	100.0	
8,328	4,105	4,223	164	100	64	0	0	0	685,065	162,266	522,799	27
1.2	2.5	0.8	0.0	0.1	0.0	0.0	0.0	0.0	100.0	100.0	100.0	
45,019	11,883	33,136	103	73	30	0	0	0	672,126	171,383	500,743	28
6.7	6.9	6.6	0.0	0.0	0.0	0.0	0.0	0.0	100.0	100.0	100.0	
20,306	5,331	14,975	60	33	27	0	0	0	479,421	121,836	357,585	29
4.2	4.4	4.2	0.0	0.0	0.0	0.0	0.0	0.0	100.0	100.0	100.0	
77,192	28,460	48,732	349	171	178	0	0	0	1,327,815	453,382	874,433	30
5.8	6.3	5.6	0.0	0.0	0.0	0.0	0.0	0.0	100.0	100.0	100.0	
62,685	35,466	27,219	719	465	254	0	0	0	1,424,906	485,288	939,618	31
4.4	7.3	2.9	0.1	0.1	0.0	0.0	0.0	0.0	100.0	100.0	100.0	
62,685	39,467	23,218	1,423	1,109	314	0	0	0	700,949	208,890	492,059	32
8.9	18.9	4.7	0.2	0.5	0.1	0.0	0.0	0.0	100.0	100.0	100.0	
41,785	19,368	22,417	351	211	140	0	0	0	392,988	120,001	272,987	33
10.6	16.1	8.2	0.1	0.2	0.1	0.0	0.0	0.0	100.0	100.0	100.0	
267,041	112,364	154,677	2,439	1,137	1,302	0	0	0	1,655,769	586,697	1,069,072	34
16.1	19.2	14.5	0.1	0.2	0.1	0.0	0.0	0.0	100.0	100.0	100.0	
123,881	50,585	73,296	592	341	251	0	0	0	1,171,030	406,570	764,460	35
10.6	12.4	9.6	0.1	0.1	0.0	0.0	0.0	0.0	100.0	100.0	100.0	

ANNEXURE

Percentage distribution of migrants

Serial Number	State/ Districts	Last Residence elsewhere in the district of enumeration			Last Residence in other district of Maharashtra			Last Residence in Maharashtra		
		P	M	F	P	M	F	P	M	F
		1	2	3	4	5	6	7	8	9
	Maharashtra	22,137,959	7,237,350	14,900,609	12,087,122	5,248,824	6,838,298	34,225,081	12,486,174	21,738,907
		53.1	43.2	59.7	29.0	31.3	27.4	82.0	74.5	87.1
1	Nandurbar	294,503	95,392	199,111	106,224	41,394	64,830	400,727	136,786	263,941
		64.8	61.5	66.5	23.4	26.7	21.7	88.2	88.1	88.2
2	Dhule	511,107	191,970	319,137	226,374	82,339	144,035	737,481	274,309	463,172
		65.3	65.5	65.2	28.9	28.1	29.4	94.3	93.5	94.7
3	Jalgaon	1,331,520	475,939	855,581	217,319	74,233	143,086	1,548,839	550,172	998,667
		81.6	81.4	81.7	13.3	12.7	13.7	94.9	94.1	95.4
4	Buldana	619,142	177,731	441,411	224,960	63,241	161,719	844,102	240,972	603,130
		71.3	70.4	71.6	25.9	25.1	26.2	97.1	95.5	97.8
5	Akola	385,097	130,505	254,592	214,397	68,504	145,893	599,494	199,009	400,485
		61.9	62.3	61.7	34.5	32.7	35.3	96.4	95.0	97.0
6	Washim	203,019	51,017	152,002	146,240	36,011	110,229	349,259	87,028	262,231
		57.3	57.2	57.4	41.3	40.4	41.6	98.6	97.6	99.0
7	Amravati	683,180	225,630	457,550	244,880	76,780	168,100	928,060	302,410	625,650
		67.5	67.0	67.7	24.2	22.8	24.9	91.7	89.8	92.6
8	Wardha	336,959	121,297	215,662	195,939	63,833	132,106	532,898	185,130	347,768
		59.2	59.7	58.9	34.4	31.4	36.1	93.6	91.0	95.0
9	Nagpur	621,974	216,556	405,418	442,361	193,444	248,917	1,064,335	410,000	654,335
		41.6	34.6	46.7	29.6	30.9	28.6	71.2	65.6	75.3
10	Bhandara	295,247	69,403	225,844	96,734	27,889	68,845	391,981	97,292	294,689
		69.3	62.5	71.7	22.7	25.1	21.9	92.0	87.7	93.5
11	Gondiya	290,709	61,613	229,096	71,413	21,183	50,230	362,122	82,796	279,326
		69.0	62.7	70.9	17.0	21.5	15.6	86.0	84.2	86.5
12	Gadchiroli	227,692	76,523	151,169	93,253	34,152	59,101	320,945	110,675	210,270
		63.0	59.9	64.6	25.8	26.7	25.3	88.8	86.7	89.9
13	Chandrapur	646,808	234,141	412,667	218,680	86,626	132,054	865,488	320,767	544,721
		66.3	62.1	68.9	22.4	23.0	22.1	88.7	85.0	91.0
14	Yavatmal	711,967	247,036	464,931	240,437	74,454	165,983	952,404	321,490	630,914
		71.6	72.5	71.1	24.2	21.8	25.4	95.8	94.3	96.5
15	Nanded	673,206	179,432	493,774	160,184	48,236	111,948	833,390	227,668	605,722
		75.4	73.8	76.0	17.9	19.8	17.2	93.3	93.6	93.2
16	Hingoli	196,407	41,393	155,014	121,511	26,083	95,428	317,918	67,476	250,442
		61.2	60.1	61.4	37.8	37.9	37.8	99.0	98.0	99.3
17	Parbhani	363,454	91,614	271,840	149,403	41,238	108,165	512,857	132,852	380,005
		70.0	67.4	70.8	28.8	30.4	28.2	98.7	97.8	99.0

- IV (b)
by place of last residence, 2001 Census

Last Residence in other States/UT's			Last residence in other countries			Unclassifiable			Total Migrants			Serial Number
P	M	F	P	M	F	P	M	F	P	M	F	
11	12	13	14	15	16	17	18	19	20	21	22	
7,313,139	4,178,677	3,134,462	177,478	99,086	78,392	13	6	7	41,715,711	16,763,943	24,951,768	
17.5	24.9	12.6	0.4	0.6	0.3	0.0	0.0	0.0	100.0	100.0	100.0	
53,113	18,034	35,079	631	357	274	0	0	0	454,471	155,177	299,294	1
11.7	11.6	11.7	0.1	0.2	0.1	0.0	0.0	0.0	100.0	100.0	100.0	
43,813	18,441	25,372	1,114	525	589	0	0	0	782,408	293,275	489,133	2
5.6	6.3	5.2	0.1	0.2	0.1	0.0	0.0	0.0	100.0	100.0	100.0	
80,423	33,459	46,964	2,408	1,211	1,197	0	0	0	1,631,670	584,842	1,046,828	3
4.9	5.7	4.5	0.1	0.2	0.1	0.0	0.0	0.0	100.0	100.0	100.0	
24,315	11,097	13,218	516	266	250	2	0	2	868,935	252,335	616,600	4
2.8	4.4	2.1	0.1	0.1	0.0	0.0	0.0	0.0	100.0	100.0	100.0	
21,354	9,833	11,521	1,345	606	739	0	0	0	622,193	209,448	412,745	5
3.4	4.7	2.8	0.2	0.3	0.2	0.0	0.0	0.0	100.0	100.0	100.0	
4,671	2,048	2,623	223	124	99	0	0	0	354,153	89,200	264,953	6
1.3	2.3	1.0	0.1	0.1	0.0	0.0	0.0	0.0	100.0	100.0	100.0	
81,243	32,885	48,358	2,630	1,280	1,350	0	0	0	1,011,933	336,575	675,358	7
8.0	9.8	7.2	0.3	0.4	0.2	0.0	0.0	0.0	100.0	100.0	100.0	
35,964	17,878	18,086	580	324	256	0	0	0	569,442	203,332	366,110	8
6.3	8.8	4.9	0.1	0.2	0.1	0.0	0.0	0.0	100.0	100.0	100.0	
421,955	210,984	210,971	7,623	4,077	3,546	1	1	0	1,493,914	625,062	868,852	9
28.2	33.8	24.3	0.5	0.7	0.4	0.0	0.0	0.0	100.0	100.0	100.0	
33,724	13,518	20,206	349	186	163	0	0	0	426,054	110,996	315,058	10
7.9	12.2	6.4	0.1	0.2	0.1	0.0	0.0	0.0	100.0	100.0	100.0	
57,287	14,560	42,727	1,897	959	938	0	0	0	421,306	98,315	322,991	11
13.6	14.8	13.2	0.5	1.0	0.3	0.0	0.0	0.0	100.0	100.0	100.0	
32,331	12,671	19,660	8,305	4,341	3,964	0	0	0	361,581	127,687	233,894	12
8.9	9.9	8.4	2.3	3.4	1.7	0.0	0.0	0.0	100.0	100.0	100.0	
107,431	54,974	52,457	2,921	1,573	1,348	0	0	0	975,840	377,314	598,526	13
11.0	14.6	8.8	0.3	0.4	0.2	0.0	0.0	0.0	100.0	100.0	100.0	
41,464	19,067	22,397	542	299	243	0	0	0	994,410	340,856	653,554	14
4.2	5.6	3.4	0.1	0.1	0.0	0.0	0.0	0.0	100.0	100.0	100.0	
59,608	15,336	44,272	250	155	95	0	0	0	893,248	243,159	650,089	15
6.7	6.3	6.8	0.0	0.1	0.0	0.0	0.0	0.0	100.0	100.0	100.0	
3,169	1,325	1,844	47	33	14	0	0	0	321,134	68,834	252,300	16
1.0	1.9	0.7	0.0	0.0	0.0	0.0	0.0	0.0	100.0	100.0	100.0	
6,596	2,948	3,648	97	56	41	0	0	0	519,550	135,856	383,694	17
1.3	2.2	1.0	0.0	0.0	0.0	0.0	0.0	0.0	100.0	100.0	100.0	

ANNEXURE

Percentage distribution of migrants

Serial Number	State/ Districts	Last Residence elsewhere in the district of enumeration			Last Residence in other district of Maharashtra			Last Residence in Maharashtra		
		P	M	F	P	M	F	P	M	F
		1	2	3	4	5	6	7	8	9
18	Jalna	397,899 73.0	102,338 71.2	295,561 73.6	140,696 25.8	38,667 26.9	102,029 25.4	538,595 98.8	141,005 98.1	397,590 99.1
19	Aurangabad	644,634 56.6	196,805 47.7	447,829 61.6	446,827 39.2	189,822 46.0	257,005 35.4	1,091,461 95.8	386,627 93.7	704,834 97.0
20	Nashik	1,613,335 69.8	600,178 64.3	1,013,157 73.4	543,732 23.5	244,631 26.2	299,101 21.7	2,157,067 93.3	844,809 90.5	1,312,258 95.1
21	Thane	1,003,049 21.6	387,357 15.9	615,692 27.8	2,178,591 46.8	1,128,993 46.3	1,049,598 47.4	3,181,640 68.4	1,516,350 62.1	1,665,290 75.2
22	Mumbai (Suburban)	0 0.0	0 0.0	0 0.0	1,420,706 36.5	754,987 33.4	665,719 40.9	1,420,706 36.5	754,987 33.4	665,719 40.9
23	Mumbai	0 0.0	0 0.0	0 0.0	547,314 40.8	306,594 37.5	240,720 45.8	547,314 40.8	306,594 37.5	240,720 45.8
24	Raigarh	577,972 61.2	182,058 48.3	395,914 69.8	235,405 24.9	113,025 30.0	122,380 21.6	813,377 86.1	295,083 78.3	518,294 91.3
25	Pune	1,691,888 46.4	654,605 39.7	1,037,283 52.0	1,390,191 38.2	674,324 40.9	715,867 35.9	3,082,079 84.6	1,328,929 80.6	1,753,150 87.9
26	Ahmad- nagar	1,341,495 74.7	469,559 72.4	871,936 76.1	411,112 22.9	155,070 23.9	256,042 22.3	1,752,607 97.6	624,629 96.3	1,127,978 98.4
27	Bid	517,335 74.0	120,592 71.8	396,743 74.7	173,999 24.9	43,384 25.8	130,615 24.6	691,334 98.9	163,976 97.7	527,358 99.3
28	Latur	513,509 74.6	126,455 70.7	387,054 75.9	133,172 19.3	41,415 23.2	91,757 18.0	646,681 93.9	167,870 93.8	478,811 93.9
29	Osmanabad	316,662 64.3	81,128 64.3	235,534 64.3	156,256 31.7	40,035 31.7	116,221 31.7	472,918 96.0	121,163 96.0	351,755 96.0
30	Solapur	1,097,862 79.3	373,512 77.6	724,350 80.2	210,189 15.2	79,658 16.6	130,531 14.5	1,308,051 94.5	453,170 94.2	854,881 94.7
31	Satara	1,140,182 78.3	364,280 72.8	775,902 81.2	257,982 17.7	103,301 20.7	154,681 16.2	1,398,164 96.1	467,581 93.5	930,583 97.4
32	Ratnagiri	549,735 75.3	130,157 57.4	419,578 83.4	121,698 16.7	59,145 26.1	62,553 12.4	671,433 92.0	189,302 83.6	482,131 95.8
33	Sindhudurg	307,418 75.5	80,703 63.7	226,715 80.8	61,385 15.1	28,111 22.2	33,274 11.9	368,803 90.6	108,814 85.9	259,989 92.7
34	Kolhapur	1,173,128 69.6	387,187 64.5	785,941 72.4	260,213 15.4	107,629 17.9	152,584 14.1	1,433,341 85.0	494,816 82.5	938,525 86.5
35	Sangli	859,865 71.5	293,244 69.8	566,621 72.4	227,345 18.9	80,393 19.1	146,952 18.8	1,087,210 90.4	373,637 88.9	713,573 91.2

Source: D-2 Table, 2001 census

- IV (b) - (Contd.)

by place of last residence, 2001 Census

Last Residence in other States/UT's			Last residence in other countries			Unclassifiable			Total Migrants			Serial Number
P	M	F	P	M	F	P	M	F	P	M	F	
11	12	13	14	15	16	17	18	19	20	21	22	
6,409	2,679	3,730	119	70	49	0	0	0	545,123	143,754	401,369	18
1.2	1.9	0.9	0.0	0.0	0.0	0.0	0.0	0.0	100.0	100.0	100.0	
46,992	25,391	21,601	1,082	640	442	0	0	0	1,139,535	412,658	726,877	19
4.1	6.2	3.0	0.1	0.2	0.1	0.0	0.0	0.0	100.0	100.0	100.0	
151,845	85,805	66,040	3,904	2,372	1,532	0	0	0	2,312,816	932,986	1,379,830	20
6.6	9.2	4.8	0.2	0.3	0.1	0.0	0.0	0.0	100.0	100.0	100.0	
1,431,778	901,608	530,170	39,945	22,389	17,556	0	0	0	4,653,363	2,440,347	2,213,016	21
30.8	36.9	24.0	0.9	0.9	0.8	0.0	0.0	0.0	100.0	100.0	100.0	
2,416,967	1,477,490	939,477	54,740	30,994	23,746	7	4	3	3,892,420	2,263,475	1,628,945	22
62.1	65.3	57.7	1.4	1.4	1.5	0.0	0.0	0.0	100.0	100.0	100.0	
776,752	500,019	276,733	18,423	9,900	8,523	0	0	0	1,342,489	816,513	525,976	23
57.9	61.2	52.6	1.4	1.2	1.6	0.0	0.0	0.0	100.0	100.0	100.0	
128,025	79,694	48,331	2,931	2,058	873	0	0	0	944,333	376,835	567,498	24
13.6	21.1	8.5	0.3	0.5	0.2	0.0	0.0	0.0	100.0	100.0	100.0	
543,385	309,941	233,444	17,508	9,910	7,598	2	0	2	3,642,974	1,648,780	1,994,194	25
14.9	18.8	11.7	0.5	0.6	0.4	0.0	0.0	0.0	100.0	100.0	100.0	
40,748	22,924	17,824	1,631	940	691	0	0	0	1,794,986	648,493	1,146,493	26
2.3	3.5	1.6	0.1	0.1	0.1	0.0	0.0	0.0	100.0	100.0	100.0	
7,710	3,808	3,902	129	84	45	0	0	0	699,173	167,868	531,305	27
1.1	2.3	0.7	0.0	0.1	0.0	0.0	0.0	0.0	100.0	100.0	100.0	
42,007	10,943	31,064	85	61	24	0	0	0	688,773	178,874	509,899	28
6.1	6.1	6.1	0.0	0.0	0.0	0.0	0.0	0.0	100.0	100.0	100.0	
19,698	5,022	14,676	56	34	22	0	0	0	492,672	126,219	366,453	29
4.0	4.0	4.0	0.0	0.0	0.0	0.0	0.0	0.0	100.0	100.0	100.0	
75,905	27,804	48,101	302	160	142	0	0	0	1,384,258	481,134	903,124	30
5.5	5.8	5.3	0.0	0.0	0.0	0.0	0.0	0.0	100.0	100.0	100.0	
56,736	32,123	24,613	609	397	212	0	0	0	1,455,509	500,101	955,408	31
3.9	6.4	2.6	0.0	0.1	0.0	0.0	0.0	0.0	100.0	100.0	100.0	
56,736	36,083	20,653	1,449	1,176	273	0	0	0	729,618	226,561	503,057	32
7.8	15.9	4.1	0.2	0.5	0.1	0.0	0.0	0.0	100.0	100.0	100.0	
38,083	17,687	20,396	283	175	108	0	0	0	407,169	126,676	280,493	33
9.4	14.0	7.3	0.1	0.1	0.0	0.0	0.0	0.0	100.0	100.0	100.0	
249,938	104,116	145,822	2,294	1,056	1,238	0	0	0	1,685,573	599,988	1,085,585	34
14.8	17.4	13.4	0.1	0.2	0.1	0.0	0.0	0.0	100.0	100.0	100.0	
114,964	46,482	68,482	510	298	212	1	1	0	1,202,685	420,418	782,267	35
9.6	11.1	8.8	0.0	0.1	0.0	0.0	0.0	0.0	100.0	100.0	100.0	

ANNEXURE - V

**Brief account of Main Religions in the district/
tahsil as per 2001 Census**

The table presented below shows the percentage distribution of religions by rural/urban areas.

Percentage distribution of main religions in the district as per 2001 census

Religion	Percentage to Total Population			Percentage of each religions in	
	Total	Rural	Urban	Rural areas	Urban areas
1	2	3	4	5	6
Hindu	68.9	0.0	68.9	0.0	100.0
Muslim	17.2	0.0	17.2	0.0	100.0
Christian	3.9	0.0	3.9	0.0	100.0
Sikh	0.6	0.0	0.6	0.0	100.0
Buddhist	5.4	0.0	5.4	0.0	100.0
Jain	3.7	0.0	3.7	0.0	100.0
Other religions and persuasions	0.2	0.0	0.2	0.0	100.0
Religion not stated	0.0	0.0	0.0	0.0	100.0
All religions	100.0	0.0	100.0	0.0	100.0

Source : Table C-15 2001 census

Percentage distribution of main religions in the district* as per 1991 census

Religion	Percentage to Total Population			Percentage of each religions in	
	Total	Rural	Urban	Rural areas	Urban areas
1	2	3	4	5	6
Hindu	68.0	0.0	68.0	0.0	100.0
Muslim	16.8	0.0	16.8	0.0	100.0
Buddhist	5.6	0.0	5.6	0.0	100.0
Jain	3.6	0.0	3.6	0.0	100.0
Christian	4.5	0.0	4.5	0.0	100.0
Sikh	0.8	0.0	0.8	0.0	100.0
Other religions and persuasions	0.6	0.0	0.6	0.0	100.0
Religion not stated	0.2	0.0	0.2	0.0	100.0
All religions	100.0	0.0	100.0	0.0	100.0

Note : * - Mumbai (Suburban) district was included in undivided Greater Bombay district in 1991

Source : Table C-9 of Part IV-(B)(ii), Religion, 1991 Census

The distribution of religions of the district shows that about 68.9 per cent of the population is reported their religion as Hindu, Muslims found the second highest religion community in the district with 17.2 per cent. Buddhist with 5.4 per cent, Christian with

3.9 per cent and Jains 3.7 per cent are the other major religions of the district.

Since in 1991, Mumbai (Suburban) district was included in undivided Greater Bombay district, the comparison has not been attempted.

ANNEXURE

Brief account of Main Religions in the

Name of District/Tahsil	Total/ Rural/ Urban	Total			Hindu		Muslim		Christian	
		P	M	F	M	F	M	F	M	F
1	2	3	4	5	6	7	8	9	10	11
Mumbai (Suburban) District	Total	8,640,419	4,741,720	3,898,699	3,301,565	2,651,910	831,370	657,617	169,285	170,881
	Rural	0	0	0	0	0	0	0	0	0
	Urban	8,640,419	4,741,720	3,898,699	3,301,565	2,651,910	831,370	657,617	169,285	170,881
Greater Mumbai (M Corp.) (Part)	Urban	8,640,419	4,741,720	3,898,699	3,301,565	2,651,910	831,370	657,617	169,285	170,881

Source: Table C-1, 2001 census

ANNEXURE

Brief account of Main Religions in

Name of State	Total / Rural / Urban	Persons	Total		Hindu		Muslim		Christian	
			Males	Females	Males	Females	Males	Females	Males	Females
1	2	3	4	5	6	7	8	9	10	11
Maharashtra	T	96,878,627	50,400,596	46,478,031	40,496,085	37,363,300	5,437,926	4,832,559	530,975	527,338
	R	55,777,647	28,458,677	27,318,970	24,890,550	23,895,486	1,577,482	1,504,070	80,266	79,311
	U	41,100,980	21,941,919	19,159,061	15,605,535	13,467,814	3,860,444	3,328,489	450,709	448,027

Source: Table C-1, 2001 census

- V

district/tahsil as per 2001 Census

Sikh		Buddhist		Jain		Other religions and persuasions		Religion Not Stated		Name of District/Tahsil
M	F	M	F	M	F	M	F	M	F	
12	13	14	15	16	17	18	19	20	21	1
28,566	24,705	238,278	226,076	161,907	157,432	8,972	8,861	1,777	1,217	Mumbai (Suburban) District
0	0	0	0	0	0	0	0	0	0	
28,566	24,705	238,278	226,076	161,907	157,432	8,972	8,861	1,777	1,217	Greater Mumbai (M Corp.)
28,566	24,705	238,278	226,076	161,907	157,432	8,972	8,861	1,777	1,217	(Part)

- V

the State as per 2001 Census

Sikh		Buddhist		Jain		Other religions and persuasions		Religion Not Stated		Name of State
Males	Females	Males	Females	Males	Females	Males	Females	Males	Females	
12	13	14	15	16	17	18	19	20	21	1
117,736	97,601	2,977,607	2,861,103	670,236	631,607	119,113	117,728	50,918	46,795	Maharashtra
16,772	12,839	1,639,513	1,589,060	149,467	137,090	67,015	65,751	37,612	35,363	
100,964	84,762	1,338,094	1,272,043	520,769	494,517	52,098	51,977	13,306	11,432	

ANNEXURE - VI

Marital status of population as per 2001 census

The table shows the distribution of population by marital status by five years age groups. The percentages of population for broad age groups classified by marital status are shown below for 1991 and 2001 census.

Year	Age-group	Total	Never married		Married		Widowed		Divorced/ Separated		Unspecified	
			Males	Females	Males	Females	Males	Females	Males	Females	Males	Females
1	2	3	4	5	6	7	8	9	10	11	12	13
Maharashtra												
1991	0-14	100.0	99.6	99.4	0.4	0.6	0.0	0.0	0.0	0.0	0.0	0.0
	15-34	100.0	53.3	24.5	46.3	73.6	0.2	1.1	0.2	0.7	0.0	0.0
	35-54	100.0	2.5	0.8	95.5	88.2	1.7	10.3	0.3	0.7	0.0	0.0
	55+	100.0	1.9	0.7	87.3	49.7	10.5	49.2	0.3	0.4	0.0	0.0
	Age not stated	100.0	89.4	88.5	9.6	9.6	0.4	1.2	0.1	0.2	0.5	0.6
	All ages	100.0	54.5	44.4	43.9	47.8	1.4	7.4	0.1	0.4	0.0	0.0
2001	0-14	100.0	99.8	99.6	0.1	0.4	0.0	0.0	0.0	0.0	0.0	0.0
	15-34	100.0	56.8	30.3	42.8	67.5	0.2	1.3	0.2	1.0	0.0	0.0
	35-54	100.0	1.6	1.1	96.8	87.8	1.2	9.7	0.4	1.4	0.0	0.0
	55+	100.0	1.4	1.0	88.6	54.6	9.7	43.8	0.3	0.6	0.0	0.0
	Age not stated	100.0	63.8	55.8	35.0	38.9	1.1	5.0	0.1	0.3	0.0	0.0
	All ages	100.0	53.0	42.7	45.4	48.6	1.4	8.0	0.2	0.7	0.0	0.0

Year	Age-group	Total	Never married		Married		Widowed		Divorced/ Separated		Unspecified	
			Males	Females	Males	Females	Males	Females	Males	Females	Males	Females
1	2	3	4	5	6	7	8	9	10	11	12	13
District Greater Bombay*												
1991	0-14	100.0	99.4	99.3	0.5	0.7	0.0	0.0	0.0	0.0	0.0	0.0
	15-34	100.0	56.3	34.9	43.3	64.1	0.2	0.7	0.1	0.3	0.1	--
	35-54	100.0	4.8	2.4	93.6	88.1	1.4	9.1	0.2	0.4	0.1	--
	55+	100.0	4.1	2.4	86.7	53.8	8.8	43.4	0.3	0.4	0.1	--
	Age not stated	100.0	92.0	91.4	7.0	7.3	0.3	0.7	0.1	0.1	0.7	0.5
	All ages	100.0	52.4	46.2	48.4	47.9	1.1	5.7	0.1	0.2	0.1	0.0
District Mumbai (Suburban)												
2001	0-14	100.0	99.8	99.6	0.1	0.4	0.0	0.0	0.0	0.0	0.0	0.0
	15-34	100.0	57.5	37.5	42.2	61.0	0.2	1.0	0.1	0.5	0.0	0.0
	35-54	100.0	3.2	2.2	95.3	87.7	1.2	9.3	0.3	0.8	0.0	0.0
	55+	100.0	2.4	2.1	89.0	54.1	8.5	43.4	0.2	0.4	0.0	0.0
	Age not stated	100.0	66.0	66.7	33.2	29.6	0.7	3.5	0.1	0.2	0.0	0.0
	All ages	100.0	51.0	43.8	47.8	49.2	1.1	6.6	0.2	0.4	0.0	0.0

Note : * Mumbai (Suburban) district was included in undivided Greater Bombay District in 1991 census.

Source: Table C-2 2001 census, Table C-1 of Part IV-A 1991 census.

During the 1991-2001 decade in Maharashtra state, the proportion of never married has decreased both for males and females, the proportions of married, widowed and divorced/separated has increased both for males and females (except widowed males).

The proportion of never married in the age group 0-14 and 15-34 has increased in males and females while the proportion of married in the same age group has decreased in males and females.

Since in 1991, Mumbai (Suburban) district was included in undivided Greater Bombay district, the comparison has not been attempted.

Annexure
Age and Marital Status in Mumbai (Suburban)

Age group	Total Rural Urban	Marital Status				
		Total Population			Never Married	
		Persons	Males	Females	M	F
1	2	3	4	5	6	7
All ages	Total	8,640,419	4,741,720	3,898,699	2,417,551	1,707,053
	Rural	0	0	0	0	0
	Urban	8,640,419	4,741,720	3,898,699	2,417,551	1,707,053
0-9	Total	1,495,733	778,595	717,138	778,595	717,138
	Rural	0	0	0	0	0
	Urban	1,495,733	778,595	717,138	778,595	717,138
10-14	Total	858,167	457,008	401,159	454,807	396,374
	Rural	0	0	0	0	0
	Urban	858,167	457,008	401,159	454,807	396,374
15-19	Total	868,072	493,672	374,400	476,246	327,047
	Rural	0	0	0	0	0
	Urban	868,072	493,672	374,400	476,246	327,047
20-24	Total	952,124	555,408	396,716	416,765	166,453
	Rural	0	0	0	0	0
	Urban	952,124	555,408	396,716	416,765	166,453
25-29	Total	902,025	504,794	397,231	189,782	52,544
	Rural	0	0	0	0	0
	Urban	902,025	504,794	397,231	189,782	52,544
30-34	Total	755,606	422,630	332,976	53,035	17,357
	Rural	0	0	0	0	0
	Urban	755,606	422,630	332,976	53,035	17,357
35-39	Total	690,066	374,018	316,048	18,175	8,353
	Rural	0	0	0	0	0
	Urban	690,066	374,018	316,048	18,175	8,353
40-44	Total	546,711	311,342	235,369	9,116	5,455
	Rural	0	0	0	0	0
	Urban	546,711	311,342	235,369	9,116	5,455
45-49	Total	457,818	251,971	205,847	5,455	3,645
	Rural	0	0	0	0	0
	Urban	457,818	251,971	205,847	5,455	3,645

- VI
district 2001 Census

Marital Status (Contd.)								
Married		Widowed		Divorced/Separated		Unspecified Status		Age group
M	F	M	F	M	F	M	F	
8	9	10	11	12	13	14	15	1
2,266,806	1,917,626	50,137	258,655	7,226	15,365	0	0	All ages
0	0	0	0	0	0	0	0	
2,266,806	1,917,626	50,137	258,655	7,226	15,365	0	0	
0	0	0	0	0	0	0	0	0-9
0	0	0	0	0	0	0	0	
0	0	0	0	0	0	0	0	
1,825	4,204	105	353	271	228	0	0	10-14
0	0	0	0	0	0	0	0	
1,825	4,204	105	353	271	228	0	0	
17,033	46,537	109	457	284	359	0	0	15-19
0	0	0	0	0	0	0	0	
17,033	46,537	109	457	284	359	0	0	
137,660	226,965	429	1,812	554	1,486	0	0	20-24
0	0	0	0	0	0	0	0	
137,660	226,965	429	1,812	554	1,486	0	0	
312,934	338,056	1,156	4,283	922	2,348	0	0	25-29
0	0	0	0	0	0	0	0	
312,934	338,056	1,156	4,283	922	2,348	0	0	
366,656	304,916	1,752	7,944	1,187	2,759	0	0	30-34
0	0	0	0	0	0	0	0	
366,656	304,916	1,752	7,944	1,187	2,759	0	0	
352,428	291,411	2,275	13,656	1,140	2,628	0	0	35-39
0	0	0	0	0	0	0	0	
352,428	291,411	2,275	13,656	1,140	2,628	0	0	
298,416	210,194	2,810	17,790	1,000	1,930	0	0	40-44
0	0	0	0	0	0	0	0	
298,416	210,194	2,810	17,790	1,000	1,930	0	0	
242,390	177,016	3,416	23,825	710	1,361	0	0	45-49
0	0	0	0	0	0	0	0	
242,390	177,016	3,416	23,825	710	1,361	0	0	

Annexure
Age and Marital Status in Mumbai (Suburban)

Age group	Total Rural Urban	Marital Status				
		Total Population			Never Married	
		Persons	Males	Females	M	F
1	2	3	4	5	6	7
50-54	Total	347,116	195,906	151,210	3,737	2,790
	Rural	0	0	0	0	0
	Urban	347,116	195,906	151,210	3,737	2,790
55-59	Total	238,945	130,337	108,608	2,127	1,735
	Rural	0	0	0	0	0
	Urban	238,945	130,337	108,608	2,127	1,735
60-64	Total	194,028	100,689	93,339	1,951	1,779
	Rural	0	0	0	0	0
	Urban	194,028	100,689	93,339	1,951	1,779
65-69	Total	143,985	72,784	71,201	1,419	1,383
	Rural	0	0	0	0	0
	Urban	143,985	72,784	71,201	1,419	1,383
70-74	Total	90,977	45,417	45,560	1,417	1,145
	Rural	0	0	0	0	0
	Urban	90,977	45,417	45,560	1,417	1,145
75-79	Total	46,193	22,840	23,353	998	706
	Rural	0	0	0	0	0
	Urban	46,193	22,840	23,353	998	706
80+	Total	45,885	20,401	25,484	1,346	1,108
	Rural	0	0	0	0	0
	Urban	45,885	20,401	25,484	1,346	1,108
Age not stated	Total	6,968	3,908	3,060	2,580	2,041
	Rural	0	0	0	0	0
	Urban	6,968	3,908	3,060	2,580	2,041

Source: Table C-2, 2001 Census

- VI - (Contd.)

district 2001 Census

Marital Status (Contd.)								
Married		Widowed		Divorced/Separated		Unspecified Status		Age group
M	F	M	F	M	F	M	F	
8	9	10	11	12	13	14	15	1
187,026	118,485	4,649	29,009	494	926	0	0	50-54
0	0	0	0	0	0	0	0	
187,026	118,485	4,649	29,009	494	926	0	0	
123,255	79,628	4,699	26,785	256	460	0	0	55-59
0	0	0	0	0	0	0	0	
123,255	79,628	4,699	26,785	256	460	0	0	
92,368	54,837	6,209	36,361	161	362	0	0	60-64
0	0	0	0	0	0	0	0	
92,368	54,837	6,209	36,361	161	362	0	0	
64,831	36,080	6,413	33,509	121	229	0	0	65-69
0	0	0	0	0	0	0	0	
64,831	36,080	6,413	33,509	121	229	0	0	
37,648	16,186	6,294	28,076	58	153	0	0	70-74
0	0	0	0	0	0	0	0	
37,648	16,186	6,294	28,076	58	153	0	0	
17,476	6,843	4,339	15,749	27	55	0	0	75-79
0	0	0	0	0	0	0	0	
17,476	6,843	4,339	15,749	27	55	0	0	
13,564	5,361	5,454	18,939	37	76	0	0	80+
0	0	0	0	0	0	0	0	
13,564	5,361	5,454	18,939	37	76	0	0	
1,296	907	28	107	4	5	0	0	Age not stated
0	0	0	0	0	0	0	0	
1,296	907	28	107	4	5	0	0	

Annexure
Age and Marital Status in Maharashtra

Age group	Total Rural Urban	Marital Status				
		Total Population			Never Married	
		Persons	Males	Females	M	F
1	2	3	4	5	6	7
All ages	Total	96,878,627	50,400,596	46,478,031	26,730,266	19,842,297
	Rural	55,777,647	28,458,677	27,318,970	15,110,116	11,454,486
	Urban	41,100,980	21,941,919	19,159,061	11,620,150	8,387,811
0-9	Total	19,762,933	10,286,418	9,476,515	10,286,418	9,476,515
	Rural	12,101,880	6,284,203	5,817,677	6,284,203	5,817,677
	Urban	7,661,053	4,002,215	3,658,838	4,002,215	3,658,838
10-14	Total	11,337,442	5,945,917	5,391,525	5,921,306	5,328,057
	Rural	6,870,566	3,591,211	3,279,355	3,576,068	3,239,106
	Urban	4,466,876	2,354,706	2,112,170	2,345,238	2,088,951
15-19	Total	9,570,648	5,262,931	4,307,717	5,153,566	3,547,240
	Rural	5,370,972	2,940,496	2,430,476	2,885,358	1,938,867
	Urban	4,199,676	2,322,435	1,877,241	2,268,208	1,608,373
20-24	Total	8,856,660	4,781,322	4,075,338	3,557,674	990,869
	Rural	4,574,262	2,401,727	2,172,535	1,699,774	313,373
	Urban	4,282,398	2,379,595	1,902,803	1,857,900	677,496
25-29	Total	8,218,364	4,187,247	4,031,117	1,254,647	227,246
	Rural	4,239,973	2,082,403	2,157,570	477,881	50,900
	Urban	3,978,391	2,104,844	1,873,547	776,766	176,346
30-34	Total	7,392,720	3,800,551	3,592,169	268,180	77,140
	Rural	3,944,147	1,944,710	1,999,437	79,161	19,173
	Urban	3,448,573	1,855,841	1,592,732	189,019	57,967
35-39	Total	6,958,360	3,540,148	3,418,212	81,516	41,769
	Rural	3,802,015	1,880,140	1,921,875	20,747	11,777
	Urban	3,156,345	1,660,008	1,496,337	60,769	29,992
40-44	Total	5,546,231	3,010,446	2,535,785	44,131	30,220
	Rural	3,050,529	1,605,215	1,445,314	12,157	9,231
	Urban	2,495,702	1,405,231	1,090,471	31,974	20,989
45-49	Total	4,543,209	2,404,222	2,138,987	28,490	19,828
	Rural	2,514,164	1,299,683	1,214,481	8,256	5,581
	Urban	2,029,045	1,104,539	924,506	20,234	14,247

- VI
State, 2001 Census

Marital Status (Contd.)								Age group
Married		Widowed		Divorced/Separated		Unspecified Status		
M	F	M	F	M	F	M	F	1
8	9	10	11	12	13	14	15	
22,891,490	22,582,801	683,927	3,726,735	94,913	326,198	0	0	All ages
12,853,513	13,328,434	436,221	2,317,858	58,827	218,192	0	0	
10,037,977	9,254,367	247,706	1,408,877	36,086	108,006	0	0	
0	0	0	0	0	0	0	0	0-9
0	0	0	0	0	0	0	0	
0	0	0	0	0	0	0	0	
20,614	55,427	1,869	5,670	2,128	2,371	0	0	10-14
12,656	34,963	1,324	3,908	1,163	1,378	0	0	
7,958	20,464	545	1,762	965	993	0	0	
105,253	742,132	1,636	7,412	2,476	10,933	0	0	15-19
52,670	478,695	1,075	4,934	1,393	7,980	0	0	
52,583	263,437	561	2,478	1,083	2,953	0	0	
1,211,128	3,014,672	5,340	31,264	7,180	38,533	0	0	20-24
693,665	1,812,186	3,478	19,905	4,810	27,071	0	0	
517,463	1,202,486	1,862	11,359	2,370	11,462	0	0	
2,908,115	3,692,077	12,173	63,166	12,312	48,628	0	0	25-29
1,589,228	2,036,398	7,319	38,301	7,975	31,971	0	0	
1,318,887	1,655,679	4,854	24,865	4,337	16,657	0	0	
3,500,028	3,351,739	18,064	108,779	14,279	54,511	0	0	30-34
1,847,008	1,880,540	10,148	64,123	8,393	35,601	0	0	
1,653,020	1,471,199	7,916	44,656	5,886	18,910	0	0	
3,421,592	3,151,256	23,617	172,339	13,423	52,848	0	0	35-39
1,838,388	1,775,939	13,295	99,143	7,710	35,016	0	0	
1,583,204	1,375,317	10,322	73,196	5,713	17,832	0	0	
2,926,215	2,253,158	28,903	212,083	11,197	40,324	0	0	40-44
1,570,510	1,291,299	16,251	118,139	6,297	26,645	0	0	
1,355,705	961,859	12,652	93,944	4,900	13,679	0	0	
2,332,564	1,836,713	34,809	256,210	8,359	26,236	0	0	45-49
1,266,382	1,051,744	20,142	140,053	4,903	17,103	0	0	
1,066,182	784,969	14,667	116,157	3,456	9,133	0	0	

Annexure
Age and Marital Status in Maharashtra

Age group	Total Rural Urban	Marital Status				
		Total Population			Never Married	
		Persons	Males	Females	M	F
1	2	3	4	5	6	7
50-54	Total	3,446,336	1,863,428	1,582,908	21,119	15,251
	Rural	1,916,435	1,003,404	913,031	6,462	4,055
	Urban	1,529,901	860,024	669,877	14,657	11,196
55-59	Total	2,672,981	1,320,060	1,352,921	12,930	9,474
	Rural	1,603,426	753,956	849,470	4,411	2,658
	Urban	1,069,555	566,104	503,451	8,519	6,816
60-64	Total	2,730,791	1,204,117	1,526,674	14,400	12,930
	Rural	1,788,719	747,802	1,040,917	6,115	5,081
	Urban	942,072	456,315	485,757	8,285	7,849
65-69	Total	2,632,665	1,229,605	1,403,060	13,193	11,985
	Rural	1,840,697	861,255	979,442	6,284	5,503
	Urban	791,968	368,350	423,618	6,909	6,482
70-74	Total	1,629,333	813,846	815,487	11,043	9,509
	Rural	1,117,798	566,264	551,534	5,127	4,378
	Urban	511,535	247,582	263,953	5,916	5,131
75-79	Total	682,773	333,393	349,380	7,263	5,122
	Rural	442,428	216,615	225,813	3,254	2,125
	Urban	240,345	116,778	123,567	4,009	2,997
80+	Total	779,098	351,240	427,858	12,462	9,910
	Rural	519,488	235,507	283,981	6,766	5,270
	Urban	259,610	115,733	143,877	5,696	4,640
Age not stated	Total	118,083	65,705	52,378	41,928	29,232
	Rural	80,148	44,086	36,062	28,092	19,731
	Urban	37,935	21,619	16,316	13,836	9,501

Source: Table C-2, 2001 Census

ANNEXURE

- VI - (Contd.)

State, 2001 Census

Marital Status (Contd.)								Age group
Married		Widowed		Divorced/Separated		Unspecified Status		
M	F	M	F	M	F	M	F	1
8	9	10	11	12	13	14	15	
1,789,022	1,254,849	46,721	295,811	6,566	16,997	0	0	50-54
966,485	739,796	26,467	158,155	3,990	11,025	0	0	
822,537	515,053	20,254	137,656	2,576	5,972	0	0	
1,252,269	1,042,719	50,637	291,063	4,224	9,665	0	0	55-59
716,333	674,402	30,411	165,954	2,801	6,456	0	0	
535,936	368,317	20,226	125,109	1,423	3,209	0	0	
1,103,495	975,894	82,138	528,084	4,084	9,766	0	0	60-64
686,280	698,450	52,518	330,567	2,889	6,819	0	0	
417,215	277,444	29,620	197,517	1,195	2,947	0	0	
1,098,954	728,739	113,465	654,306	3,993	8,030	0	0	65-69
772,442	523,099	79,483	444,894	3,046	5,946	0	0	
326,512	205,640	33,982	209,412	947	2,084	0	0	
688,846	263,637	111,421	538,246	2,536	4,095	0	0	70-74
482,967	179,861	76,275	364,402	1,895	2,893	0	0	
205,879	83,776	35,146	173,844	641	1,202	0	0	
264,076	107,371	61,087	235,542	967	1,345	0	0	75-79
174,389	72,852	38,271	149,930	701	906	0	0	
89,687	34,519	22,816	85,612	266	439	0	0	
246,300	92,033	91,353	324,167	1,125	1,748	0	0	80+
168,665	63,912	59,255	213,547	821	1,252	0	0	
77,635	28,121	32,098	110,620	304	496	0	0	
23,019	20,385	694	2,593	64	168	0	0	Age not stated
15,445	14,298	509	1,903	40	130	0	0	
7,574	6,087	185	690	24	38	0	0	

ANNEXURE VII

Age, Sex and Education in the district, 2001 Census

The percentage of literates by age-groups for the district, total, rural and urban areas are shown below:

Age -Group	Total			Rural			Urban		
	Persons	Males	Females	Persons	Males	Females	Persons	Males	Females
1	2	3	4	5	6	7	8	9	10
Maharashtra - 2001									
All-ages	76.9	86.0	67.0	70.4	81.9	58.4	85.5	91.0	79.1
0-6	0	0	0	0	0	0	0	0	0
7-14	91.9	93.0	90.7	91.0	92.5	89.5	93.2	93.8	92.6
15-34	84.7	91.1	77.4	80.4	89.4	70.7	89.6	93.0	85.6
35-59	67.4	81.1	52.3	57.0	74.5	39.0	80.4	88.9	70.3
60+	40.7	61.4	22.7	30.7	52.2	12.4	61.5	80.1	44.7
Age not stated	51.9	58.8	43.3	52.0	59.2	43.1	51.8	58.0	43.5
District – Mumbai (Suburban) - 2001									
All-ages	86.9	91.6	81.1	--	--	--	86.9	91.6	81.1
0-6	0	0	0	--	--	--	0	0	0
7-14	93.7	94.2	93.2	--	--	--	93.7	94.2	93.2
15-34	90.0	93.0	86.0	--	--	--	90.0	93.0	86.0
35-59	81.8	89.3	72.6	--	--	--	81.8	89.3	72.6
60+	71.5	84.7	58.2	--	--	--	71.5	84.7	58.2
Age not stated	46.2	52.8	37.8	--	--	--	46.2	52.8	37.8

Source: Table C-8 2001 census

The literacy rate for the district is reported 86.9 per cent. The male literacy rate is always higher than the female literacy rate.

As the Mumbai (Suburban) district is entirely urban, the comparison with rural area dose not arise.

ANNEXURE

Age -Group	Total			Rural			Urban		
	Persons	Males	Females	Persons	Males	Females	Persons	Males	Females
1	2	3	4	5	6	7	8	9	10
Maharashtra - 1991									
All-ages #	64.9	76.7	52.4	55.5	69.8	41.0	79.3	86.6	70.9
0-6	--	--	--	--	--	--	--	--	--
7-14	80.8	84.7	76.7	76.0	81.4	70.3	89.1	90.3	87.8
15-34	71.5	82.6	59.5	62.5	77.2	47.6	83.2	89.3	76.2
35-59	52.3	69.4	33.5	40.4	60.1	20.3	71.4	82.8	57.0
60+	31.1	48.6	13.9	21.5	38.2	5.3	52.9	71.6	33.8
Age not stated	94.6	95.9	93.0	92.6	95.0	89.6	96.4	96.9	95.9

District – Greater Bombay* - 1991

All-ages	82.9	88.5	75.9	--	--	--	82.9	88.5	75.9
0-6	--	--	--	--	--	--	--	--	--
7-14	92.1	93.3	90.9	--	--	--	92.1	93.3	90.9
15-34	85.5	90.3	79.4	--	--	--	85.5	90.3	79.4
35-59	76.0	84.2	64.8	--	--	--	76.0	84.2	64.8
60+	65.4	80.0	49.6	--	--	--	65.4	80.0	49.6
Age not stated	96.9	97.0	96.9	--	--	--	96.9	97.0	96.9

Note: # The 1991 Census could not be conducted in 33 villages of Akkalkuwa and Akrani C.D. Blocks of Dhule District. The population of these villages (Persons 16,052 Male 8,200 and Females 7,852) has been obtained from secondary sources and included in the population of district and Maharashtra. However, further details are not available.

* Mumbai (Suburban) district was included in undivided Greater Bombay District in 1991 census.

Source: Table C-2 of Part IV-A, C series - Socio Cultural Tables, 1991 census.

When compared to 1991 data, it is found that during the last decade the literacy rate of the state has jumped from 64.9 per cent to 76.9 per cent.

Since in 1991, Mumbai (Suburban) district was included in undivided Greater Bombay district, the comparison has not been attempted.

ANNEXURE
Age, Sex and Education in

Age group	Educational Level										
	Total			Illiterate		Literate		Literate without educational level		Below Primary	
	P	M	F	M	F	M	F	M	F	M	F
1	2	3	4	5	6	7	8	9	10	11	12
All ages	8,640,419	4,741,720	3,898,699	888,344	1,134,811	3,853,376	2,763,888	61,505	45,226	549,606	483,095
0-6	1,024,700	532,988	491,712	532,988	491,712	0	0	0	0	0	0
7	157,197	81,269	75,928	13,990	13,840	67,279	62,088	389	291	66,890	61,797
8	172,154	90,741	81,413	7,320	7,825	83,421	73,588	221	202	83,200	73,386
9	141,682	73,597	68,085	3,443	3,911	70,154	64,174	147	111	64,395	58,173
10	199,792	106,721	93,071	4,545	5,069	102,176	88,002	302	184	67,663	56,101
11	151,580	79,990	71,590	2,015	2,470	77,975	69,120	178	147	24,682	19,437
12	193,265	104,645	88,620	3,873	4,182	100,772	84,438	344	212	15,927	11,233
13	153,770	80,370	73,400	2,273	2,686	78,097	70,714	265	181	5,760	4,283
14	159,760	85,282	74,478	2,943	2,933	82,339	71,545	327	300	4,215	3,152
15	164,552	90,763	73,789	4,858	3,757	85,905	70,032	507	394	4,172	2,816
16	167,184	90,572	76,612	4,479	3,826	86,093	72,786	686	548	3,931	2,735
17	154,613	86,552	68,061	3,825	3,235	82,727	64,826	776	605	3,245	2,133
18	233,471	140,586	92,885	10,133	7,682	130,453	85,203	1,815	1,138	6,948	3,728
19	148,252	85,199	63,053	4,258	4,390	80,941	58,663	1,149	759	3,569	2,283
20-24	952,124	555,408	396,716	36,538	46,291	518,870	350,425	9,208	5,820	24,551	16,526
25-29	902,025	504,794	397,231	37,262	68,989	467,532	328,242	9,105	6,451	23,085	22,109
30-34	755,606	422,630	332,976	36,301	72,755	386,329	260,221	7,435	5,349	22,704	22,317
35-39	690,066	374,018	316,048	39,069	82,581	334,949	233,467	6,659	5,172	24,982	25,209
40-44	546,711	311,342	235,369	32,888	60,740	278,454	174,629	5,609	3,916	21,319	18,504
45-49	457,818	251,971	205,847	25,635	56,175	226,336	149,672	4,379	3,424	18,192	17,652
50-54	347,116	195,906	151,210	22,076	43,571	173,830	107,639	3,609	2,661	15,379	13,195
55-59	238,945	130,337	108,608	15,763	35,930	114,574	72,678	2,529	1,975	12,574	11,637
60-64	194,028	100,689	93,339	15,474	37,412	85,215	55,927	1,938	1,765	11,044	10,390
65-69	143,985	72,784	71,201	10,419	28,079	62,365	43,122	1,498	1,298	9,074	9,847
70-74	90,977	45,417	45,560	7,414	19,893	38,003	25,667	937	913	6,132	6,465
75-79	46,193	22,840	23,353	2,915	9,403	19,925	13,950	517	559	2,882	3,780
80+	45,885	20,401	25,484	3,801	13,572	16,600	11,912	490	552	2,855	4,024
Age not stated	6,968	3,908	3,060	1,846	1,902	2,062	1,158	486	299	236	183

Source: Table C-8 2001 Census

- VII
Mumbai (Suburban) district 2001 Census

Educational Level (Contd.)															
Primary		Middle		Matric/Secondary		Higher secondary/ Intermediate/ Pre-University/ Senior secondary		technical diploma or certificate not equal to		Technical diploma or certificate not equal to degree		Graduate and above		Unclassi fied	
M	F	M	F	M	F	M	F	M	F	M	F	M	F	M	F
13	14	15	16	17	18	19	20	21	22	23	24	25	26	27	28
820,860	735,723	628,610	382,067	843,708	483,021	407,404	248,740	2,095	1,251	44,378	10,970	495,142	373,769	68	26
0	0	0	0	0	0	0	0	0	0	0	0	0	0	0	0
0	0	0	0	0	0	0	0	0	0	0	0	0	0	0	0
0	0	0	0	0	0	0	0	0	0	0	0	0	0	0	0
5,612	5,890	0	0	0	0	0	0	0	0	0	0	0	0	0	0
34,211	31,717	0	0	0	0	0	0	0	0	0	0	0	0	0	0
53,115	49,535	0	0	0	0	0	0	0	0	0	0	0	0	0	1
77,416	66,498	7,084	6,493	0	0	0	0	0	0	0	0	0	0	1	2
52,266	45,607	19,806	20,643	0	0	0	0	0	0	0	0	0	0	0	0
34,139	26,865	43,656	41,228	0	0	0	0	0	0	0	0	0	0	2	0
22,875	16,529	44,231	36,305	14,119	13,987	0	0	0	0	0	0	0	0	1	1
17,240	14,095	32,079	23,640	32,156	31,767	0	0	0	0	0	0	0	0	1	1
13,865	10,783	22,540	14,316	42,301	36,989	0	0	0	0	0	0	0	0	0	0
24,454	15,912	31,753	16,246	36,643	22,192	27,420	25,512	47	40	1,372	435	0	0	1	0
12,431	9,645	17,179	10,063	20,217	12,115	25,135	23,308	45	43	1,214	447	0	0	2	0
83,834	66,316	100,429	52,854	121,685	65,054	101,254	71,949	368	294	8,673	2,812	68,858	68,798	10	2
74,099	73,969	82,765	45,702	114,585	60,175	65,066	35,224	328	238	7,303	1,887	91,189	82,484	7	3
64,628	64,636	63,354	32,564	96,677	48,200	50,089	23,957	239	151	5,866	1,133	75,336	61,911	1	3
63,733	63,837	52,447	26,768	83,908	44,135	40,022	19,907	220	109	3,939	772	59,031	47,557	8	1
51,031	44,369	39,136	16,703	75,587	38,872	29,340	13,502	168	98	3,286	546	52,969	38,117	9	2
40,830	38,442	26,935	12,766	64,761	35,071	21,634	11,615	178	90	2,882	537	46,541	30,071	4	4
29,627	26,131	17,360	8,146	50,606	27,730	17,035	9,206	144	68	3,565	609	36,501	19,892	4	1
20,710	19,442	10,577	5,663	31,744	17,205	10,839	5,798	114	39	2,601	529	22,880	10,388	6	2
16,675	15,664	7,003	4,404	22,082	12,374	7,834	3,848	99	45	1,660	508	16,876	6,927	4	2
12,089	13,145	4,791	3,510	16,401	8,673	5,468	2,357	78	22	994	353	11,970	3,916	2	1
7,893	8,273	2,633	2,030	9,998	4,510	3,017	1,320	35	8	503	214	6,851	1,934	4	0
4,129	4,480	1,381	1,095	5,611	2,278	1,722	692	18	3	277	117	3,388	946	0	0
3,572	3,691	1,226	819	4,268	1,547	1,395	485	13	3	224	68	2,556	723	1	0
386	252	245	109	359	147	134	60	1	0	19	3	196	105	0	0

ANNEXURE
Age, Sex and Education in

Age group	Educational Level										
	Total			Illiterate		Literate		Literate without educational level		Below Primary	
	P	M	F	M	F	M	F	M	F	M	F
1	2	3	4	5	6	7	8	9	10	11	12
All ages	96,878,627	50,400,596	46,478,031	13,215,633	19,697,051	37,184,963	26,780,980	718,887	542,849	8,673,106	7,398,799
0-6	13,671,126	7,146,432	6,524,694	7,146,432	6,524,694	0	0	0	0	0	0
7	1,907,819	983,187	924,632	221,413	227,414	761,774	697,218	4,663	3,619	757,111	693,599
8	2,175,403	1,129,590	1,045,813	113,249	128,996	1,016,341	916,817	3,452	2,916	1,012,888	913,901
9	2,008,585	1,027,209	981,376	54,411	69,407	972,798	911,969	2,595	2,346	914,465	852,244
10	2,647,985	1,380,917	1,267,068	75,183	96,867	1,305,734	1,170,201	4,248	3,555	941,838	833,632
11	2,058,976	1,076,838	982,138	29,718	43,222	1,047,120	938,916	2,733	2,359	338,988	297,438
12	2,563,025	1,354,063	1,208,962	62,976	86,850	1,291,087	1,122,112	4,927	4,282	209,259	182,216
13	1,998,529	1,039,517	959,012	35,054	54,884	1,004,463	904,128	3,547	3,331	79,990	77,011
14	2,068,927	1,094,582	974,345	45,912	68,637	1,048,670	905,708	4,913	4,648	71,990	70,800
15	2,002,360	1,096,983	905,377	66,476	81,462	1,030,507	823,915	7,271	6,165	76,596	64,768
16	1,998,899	1,082,801	916,098	61,584	84,183	1,021,217	831,915	8,936	7,703	71,155	63,325
17	1,622,351	890,927	731,424	43,242	61,837	847,685	669,587	8,294	6,997	51,786	44,423
18	2,455,807	1,385,759	1,070,048	97,928	151,858	1,287,831	918,190	17,956	14,260	97,631	79,700
19	1,491,231	806,461	684,770	42,163	91,367	764,298	593,403	11,011	9,807	50,987	50,662
20-24	8,856,660	4,781,322	4,075,338	351,641	798,515	4,429,681	3,276,823	82,440	68,794	338,756	343,170
25-29	8,218,364	4,187,247	4,031,117	420,681	1,080,126	3,766,566	2,950,991	84,762	75,686	358,011	425,135
30-34	7,392,720	3,800,551	3,592,169	515,705	1,260,436	3,284,846	2,331,733	82,878	70,285	442,229	462,801
35-39	6,958,360	3,540,148	3,418,212	606,145	1,389,235	2,934,003	2,028,977	80,618	63,816	529,661	483,107
40-44	5,546,231	3,010,446	2,535,785	536,669	1,118,876	2,473,777	1,416,909	66,772	43,639	463,801	352,955
45-49	4,543,209	2,404,222	2,138,987	436,502	1,024,974	1,967,720	1,114,013	51,641	34,538	373,308	294,356
50-54	3,446,336	1,863,428	1,582,908	387,518	869,484	1,475,910	713,424	41,414	24,345	305,935	203,593
55-59	2,672,981	1,320,060	1,352,921	321,590	859,054	998,470	493,867	29,965	19,812	262,037	173,112
60-64	2,730,791	1,204,117	1,526,674	408,872	1,133,338	795,245	393,336	29,558	20,748	259,656	159,547
65-69	2,632,665	1,229,605	1,403,060	464,243	1,083,197	765,362	319,863	31,934	18,730	305,483	141,399
70-74	1,629,333	813,846	815,487	356,023	656,490	457,823	158,997	20,652	10,924	196,103	66,794
75-79	682,773	333,393	349,380	131,748	271,456	201,645	77,924	8,192	4,866	79,603	31,235
80+	779,098	351,240	427,858	155,483	350,471	195,757	77,387	9,410	6,054	77,045	33,297
Age not stated	118,083	65,705	52,378	27,072	29,721	38,633	22,657	14,105	8,624	6,794	4,579

Source: Table C-8 2001 Census

- VII

Maharashtra State, 2001 Census

Educational Level (Contd.)															
Primary		Middle		Matric/ Secondary		Higher secondary/ Intermediate/ Pre- University/ Senior secondary		Non-technical diploma or certificate not equal to degree		Technical diploma or certificate not equal to degree		Graduate and above		Unclasi- fied	
M	F	M	F	M	F	M	F	M	F	M	F	M	F	M	F
13	14	15	16	17	18	19	20	21	22	23	24	25	26	27	28
8,563,920	7,714,141	5,713,721	3,822,174	6,674,318	3,813,388	3,250,832	1,713,686	10,325	4,725	403,659	60,720	3,175,958	1,710,389	237	109
0	0	0	0	0	0	0	0	0	0	0	0	0	0	0	0
0	0	0	0	0	0	0	0	0	0	0	0	0	0	0	0
0	0	0	0	0	0	0	0	0	0	0	0	0	0	1	0
55,738	57,379	0	0	0	0	0	0	0	0	0	0	0	0	0	0
359,647	333,014	0	0	0	0	0	0	0	0	0	0	0	0	1	0
705,398	639,118	0	0	0	0	0	0	0	0	0	0	0	0	1	1
1,007,559	872,107	69,340	63,502	0	0	0	0	0	0	0	0	0	0	2	5
702,196	613,908	218,730	209,877	0	0	0	0	0	0	0	0	0	0	0	1
428,462	362,211	543,301	468,048	0	0	0	0	0	0	0	0	0	0	4	1
242,089	195,027	540,472	409,833	164,077	148,121	0	0	0	0	0	0	0	0	2	1
172,875	156,372	368,575	270,576	399,675	333,937	0	0	0	0	0	0	0	0	1	2
119,150	107,954	217,034	153,545	451,421	356,666	0	0	0	0	0	0	0	0	0	2
200,719	173,896	289,755	185,367	381,836	236,601	282,303	223,899	292	290	17,334	4,172	0	0	5	5
101,340	111,288	156,558	114,220	197,945	128,429	231,090	174,886	291	258	15,072	3,850	0	0	4	3
636,872	705,275	827,404	561,261	1,012,598	637,460	944,670	559,594	2,051	1,272	99,138	19,375	485,716	380,601	36	21
577,649	741,112	630,911	452,065	833,632	536,062	563,146	284,189	1,761	842	69,459	10,086	647,196	425,799	39	15
563,455	650,331	504,608	306,291	695,056	379,044	392,857	165,568	1,369	540	53,521	5,640	548,854	291,222	19	11
596,369	610,422	421,991	239,990	592,598	315,224	278,538	112,765	1,088	383	37,574	3,568	395,543	199,694	23	8
521,585	417,459	328,646	143,345	551,575	245,367	192,873	66,362	864	290	28,767	2,392	318,871	145,090	23	10
413,821	333,313	226,220	100,188	473,354	193,725	131,257	46,664	652	259	21,304	2,065	276,152	108,897	11	8
300,462	202,086	148,249	55,447	358,419	123,735	91,812	31,400	516	181	21,298	2,628	207,796	70,003	9	6
221,549	142,848	82,716	32,037	214,481	68,814	54,516	18,494	399	120	16,676	2,398	116,115	36,229	16	3
198,458	109,392	52,993	21,199	135,994	45,069	34,308	11,957	393	124	10,652	1,801	73,212	23,496	21	3
203,143	89,053	42,888	16,023	100,749	31,274	24,412	7,929	345	87	6,281	1,283	50,119	14,083	8	2
121,838	44,183	20,503	8,266	54,677	16,338	13,007	4,259	152	44	3,268	750	27,613	7,439	10	0
54,966	21,745	9,350	4,638	27,235	8,628	6,898	2,620	88	19	1,611	412	13,702	3,760	0	1
52,883	20,586	10,234	4,606	24,790	7,048	7,107	2,292	60	15	1,469	260	12,758	3,229	1	0
5,697	4,062	3,243	1,850	4,206	1,846	2,038	808	4	1	235	40	2,311	847	0	0

ANNEXURE VIII

Distribution of different Mother Tongues returned in 2001 Census

Table below shows the percentage distribution of 9 major languages returned as Mother tongue and percentage of each language in Rural/Urban areas in 2001 Census in district.

Percentage distribution of different Mother Tongues returned in 2001 Census

Mother Tongue	Percentage to total population			Percentage of each mother tongue in	
	Total	Rural	Urban	Rural	Urban
1	2	3	4	5	6
1 Gujarati	12.0	0.0	12.0	0.0	100.0
2 Hindi	18.9	0.0	18.9	0.0	100.0
3 Kannada	1.9	0.0	1.9	0.0	100.0
4 Konkani	2.0	0.0	2.0	0.0	100.0
5 Malayalam	1.5	0.0	1.5	0.0	100.0
6 Marathi	37.1	0.0	37.1	0.0	100.0
7 Tamil	2.5	0.0	2.5	0.0	100.0
8 Telugu	1.7	0.0	1.7	0.0	100.0
9 Urdu	12.4	0.0	12.4	0.0	100.0
Total of other mother tongues	10.0	0.0	10.0	0.0	100.0
All Mother Tongues	100.0	0.0	100.0	0.0	100.0

Source : Table C-16 2001 census.

Percentage distribution of different Mother Tongues returned in 1991 Census

Mother Tongue	Percentage to total population			Percentage of each mother tongue in	
	Total	Rural	Urban	Rural	Urban
1	2	3	4	5	6
1 Gujarati	13.8	0.0	13.8	0.0	100.0
2 Hindi	13.7	0.0	13.7	0.0	100.0
3 Kannada	2.0	0.0	2.0	0.0	100.0
4 Konkani	2.4	0.0	2.4	0.0	100.0
5 Malayalam	1.7	0.0	1.7	0.0	100.0
6 Marathi	41.6	0.0	41.6	0.0	100.0
7 Tamil	2.8	0.0	2.8	0.0	100.0
8 Telugu	1.8	0.0	1.8	0.0	100.0
9 Urdu	12.1	0.0	12.1	0.0	100.0
Total of other mother tongues	8.1	0.0	8.1	0.0	100.0
All Mother Tongues	100.0	0.0	100.0	0.0	100.0

Source : Table 31 of Maharashtra State District Profile 1991

Note : * Mumbai (Suburban) district was included in undivided Greater Bombay District in 1991 census.

Marathi is the main language of the district and is spoken by 37.1 per cent of the district population. Hindi is the second largest language spoken in the district. It accounts for 18.9 per cent of the total population. The third largest language

ANNEXURE

spoken in the district is Urdu; its percentage to the total population is 12.4. Gujarati is the fourth largest language spoken in the district, its percentage to the total population is 12.0.

Other mother tongues spoken in the district are Tamil, Telugu, Malayalam, Konkani and Kannada.

Since in 1991 Mumbai (Suburban) district was included in undivided Greater Bombay district, the comparison has not been attempted

Annexure VIII

District level distribution of different mother tongues returned in Mumbai (Suburban) district, 2001 Census

Mother Tongue	Number of Persons who returned the mother tongue as their mother tongue					
	Total	Percentage of Total Population		Proportion		
		Rural	Urban	Rural	Urban	
1	2	3	4	5	6	7
1 Marathi	3,202,847	37.1	0	3,202,847	0.0	100.0
2 Hindi	1,631,082	18.9	0	1,631,082	0.0	100.0
3 Urdu	1,075,046	12.4	0	1,075,046	0.0	100.0
4 Gujarati	1,037,872	12.0	0	1,037,872	0.0	100.0
5 Tamil	217,641	2.5	0	217,641	0.0	100.0
6 Konkani	172,416	2.0	0	172,416	0.0	100.0
7 Kannada	163,639	1.9	0	163,639	0.0	100.0
8 Telugu	144,908	1.7	0	144,908	0.0	100.0
9 Malayalam	132,008	1.5	0	132,008	0.0	100.0
10 Bhojpuri	121,612	1.4	0	121,612	0.0	100.0
11 Marwari	114,409	1.3	0	114,409	0.0	100.0
12 Sindhi	92,090	1.1	0	92,090	0.0	100.0
13 Punjabi	90,800	1.1	0	90,800	0.0	100.0
14 Kachchhi	78,910	0.9	0	78,910	0.0	100.0
15 Bengali	70,337	0.8	0	70,337	0.0	100.0
16 Tulu	54,531	0.6	0	54,531	0.0	100.0
Total of other Mother tongues	240,271	2.8	0	240,271	0.0	100.0
All Mother tonguesTotal	8,640,419	100.0	0	8,640,419	0.0	100.0

Source : Table C-16 2001 census.