



# CENSUS OF INDIA 2001

**SERIES-20**

**WEST BENGAL**

**DISTRICT CENSUS HANDBOOK**

Part - A & B

**DISTRICT : KOLKATA**

**VILLAGE & TOWN DIRECTORY**

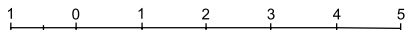
**VILLAGE AND TOWNWISE  
PRIMARY CENSUS ABSTRACT**



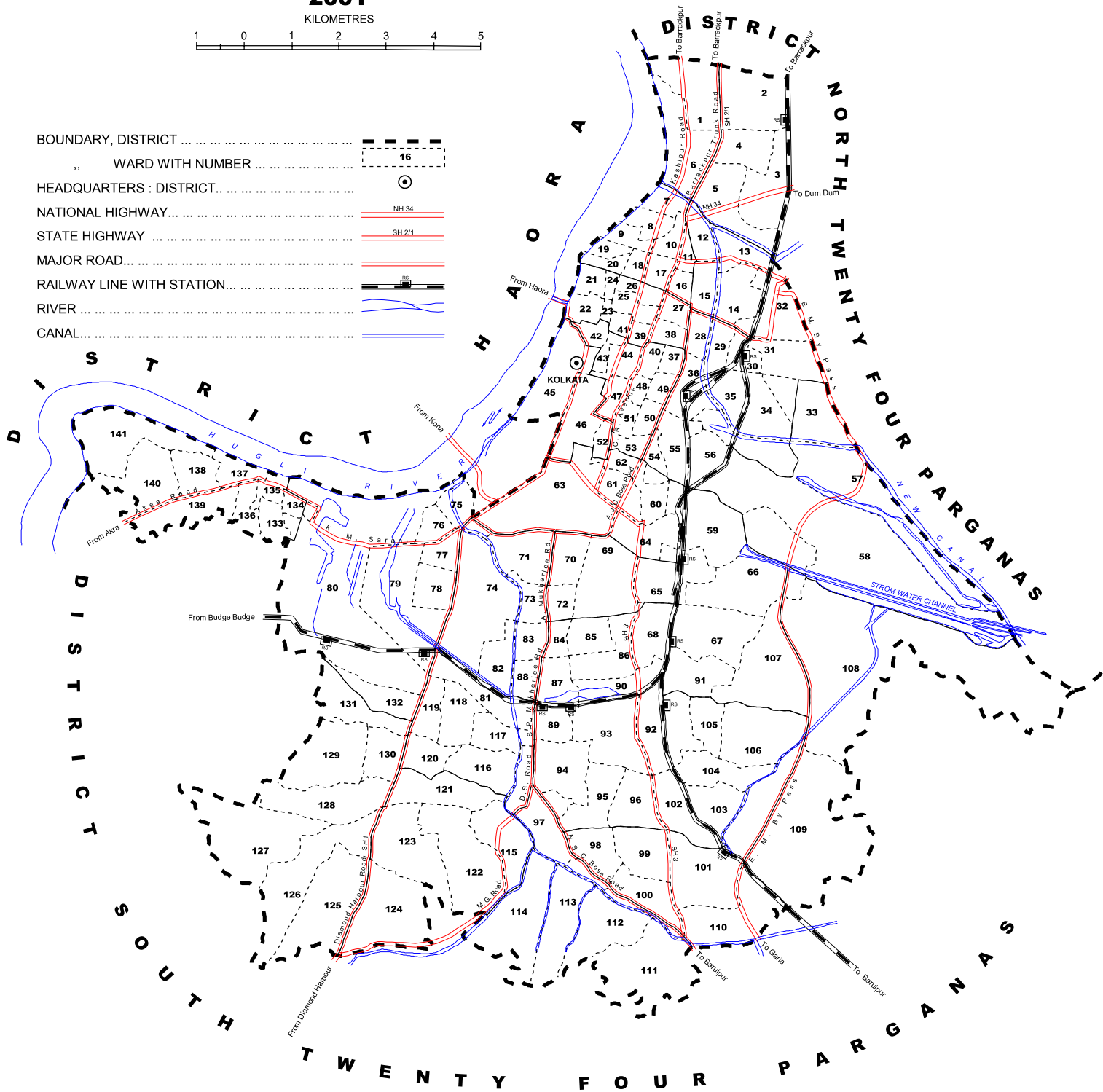
Directorate of Census Operations, West Bengal

**INDIA  
WEST BENGAL  
DISTRICT KOLKATA  
(WARD LEVEL)  
2001**

KILOMETRES



- BOUNDARY, DISTRICT ..... [Dashed line symbol]
- "    WARD WITH NUMBER ..... [Dotted line symbol]
- HEADQUARTERS : DISTRICT..... [Circle with dot symbol]
- NATIONAL HIGHWAY..... [Double red line symbol]
- STATE HIGHWAY ..... [Single red line symbol]
- MAJOR ROAD..... [Thin red line symbol]
- RAILWAY LINE WITH STATION..... [Black line with cross-ticks symbol]
- RIVER ..... [Blue wavy line symbol]
- CANAL..... [Blue straight line symbol]



TOTAL NUMBER OF WARDS - 141



## Town Hall

Kolkata, the first political capital of British India, inherited a large number of historically important and architecturally unique properties - the Town Hall being among those which occupy a special place of pride. Covering an area of 6 Bigha 11 Katha 9 Chatak of land this building is a beautiful example of DORIC Architecture in this city. During the last 187 years, Town Hall has witnessed many a remarkable functions, gatherings, meetings of social, scientific, political and cultural events and almost all the celebrities left their foot prints here. In the past there were beautiful Marble Busto with pedestals at Town Hall and the Busto of Peary Chand Mitra, Ram Gopal Ghose, Raja Radh Kanta Deb, Prasanna Kumar Tagore, Durga Charan Law, Maharaja Narendra Krishna Deb, Maj. General Sir William Casement, Raja Benoy Kumar Deb, Raja Dinendra Nath Ray, H. P. Princep, Sir P.T. Cantley, H. J. S. Cotton had been transferred to Victoria Memorial Hall on 16-05-75 on loan basis. These may now be taken back for adorning restored Town Hall to project its history.

# Calendar of Events

## Calendar for Census 2001 upto Houselisting Operation :

December, 1999

- (i) Issue of all appointments of Charge Officers, Zonal Sub-Charge Officers and Charge Assistants etc., by the Principal Census Officer.
- (ii) State level meeting with all Principal Census Officers to brief them on the different steps to be taken for conduct of Census-2001 to be convened by the Chief Secretary to the Government of West Bengal.
- (iii) Meeting to be convened by all the Principal Census Officers at their respective H. Qtrs. to train all the Charge Officers and Sub-Charge Officers and Charge Assistants. The meetings to be attended by Director /Joint Director of Census Operations, West Bengal.
- (iv) Principal Census Officers to write to all School Authorities, Govt. Offices, Semi Govt. Offices, local bodies etc., for sending list of officials for appointment as Enumerators and Supervisors.
- (v) Collection and compilation of data for Village and Town Directory.

January, 2000

- (i) Survey work for preparation of notional maps and layout sketches for formation of House listing Blocks on the basis of 1991 Enumeration Blocks.
- (ii) Formation of House listing Blocks on the basis of Survey and Guideline No. 1.
- (iii) Collection of list of School Teachers, Govt. Officials etc. from all respective authorities for appointment as Enumerators and Supervisors.
- (iv) Preparation of Village Registers at all the Block Charge levels on the basis of data collected on Village Directory.
- (v) Regular visit and liaison by the officials of Directorate of Census Operations to the different charges to impart spot training and oversee the Block formation.

February, 2000

- (i) 2nd meeting of the Principal Census Officers at

the State level to brief them about the House listing Schedules and Instruction Manual.

- (ii) Subsequent meeting at the respective H. Qtrs. of all the Principal Census Officers to train all the Charge Officers, zonal Sub-Charge officers etc. on the House listing Schedule, Instruction Manual and House list Abstract – to be attended by Director/ Joint Director of Census Operations.
- (iii) Subsequent training at all charges levels on the House listing Schedule, Instruction Manual and House list Abstract to all Zonal Charge Officers, Zonal Assistants by the Charge Officer. Regular contact by officials from the Directorate of Census Operations, West Bengal.
- (iv) Completion of appointment of Enumerators and Supervisors and allotment of Houselisting blocks to them.
- (v) Despatch of Houselisting Schedules and Instruction Manual, Abstract and other forms from the Directorate of Census Operations to all Districts and receipt/storage of the same at the District level and despatch to all Charge levels, Receipt, storage & giving of locational code numbers to the schedules at each charge levels.

March, 2000

- (i) 1st training of Enumerators and Supervisors at the charge level.
- (ii) Distribution of Houselisting Schedules, Instructions and Abstract to the Enumerators.
- (iii) Completion of assignment of permanent house numbers to the houses by the Panchayats and Municipalities.
- (iv) Preparations of the Charge Registers at each charge level.

April, 2000

- (i) 2nd training of Enumerators and Supervisors at each charge level.
- (ii) Issue of T.A./D.A. amount to the Enumerators/ Supervisors.
- (iii) Issue of House-numbering materials to the Enumerators/ Supervisors or advance in lieu thereof.

(iv) Issue of badges/Identity Slips to the Enumerators/ Supervisors.

(v) Training of Enumerators at each circle level/Zone level by the Supervisors/Zonal Sub-Charge Officers.

17.04.2000 to 16.05.2000

(i) Houselisting Operations

(a) First 4 (four) days devoted to survey and preparation of layout sketches as per sketches already prepared at the charge level

(b) Next 20 (twenty) days devoted to house to house canvass of the Houselist Schedule.

(c) Last 2 (two) days devoted to preparation of Houselist Abstract and duplicate Houselist by Enumerators and handing over the same to the Supervisors.

17.05.2000 to 31.05.2000

Collection of the completed Houselist Schedule and Houselist Abstract from Supervisors/Zonal Charge Officers at the Charge level, preparation of Charge Abstract and onward transmission to this Directorate.

### Calendar for Enumeration Stage of Census of India – 2001

1. Conference, Training of Principal Census Officers, Additional Principal Census Officer and District Census Officers.  
..... To be completed by 31st July, 2000

2. Training of Charge Officers  
..... To be completed by 15.08.2000

3. Formation of Enumeration Blocks and despatch of Annexure 'N' by the Charge Officer to the Director of Census Operations, West Bengal.  
..... To be completed by 31.09.2000

4. Writing of Abridged Houselist based on recarved Enumeration Block and preparation of fresh Charge, Registers after appointment of Enumerators and Supervisors for Each Enumeration Block.  
..... To be completed by 31.07.2000

5. Despatch of materials to the districts by the Directorate of Census Operations and distribution of the same by the District Census Officers to the Charge Officers  
..... To be completed 31.10.2000

6. 1st training of Enumerators and Supervisors  
..... To be completed by 15th December, 2000

7. 2nd training of Enumerators and Supervisors  
..... To be completed by 31st December, 2000

8. Field Training of Enumerators and Supervisors and handing over of materials required for Census taking.  
..... To be completed by 15th January, 2001

9. Population Enumeration to begin on  
..... 9th February, 2001

10. Population Enumeration to end on  
..... 28th February, 2001

11. Enumeration of Houseless Population  
..... To be completed by night of 28th February, 2001

12. Revisional Round to be conducted for updating the information as on 00 hours of 1st March  
..... To be completed by 1st – 5th March, 2001

13. Receipt of records by district census officers from all charge officers  
..... To be completed by 07.03.2001

14. Compilation and checking of Population Totals by District Census Officers  
..... 10.03.2001

15. State wise compilation of PPT by Director of Census Operations and intimation to R.G.I.  
..... To be completed by 12.03.2001

16. Receipts of records by District Census Officers from all Charge Officers.  
..... To be completed by 15th March, 2001

17. Intimation of Preliminary Population Figures in respect of the following :  
..... To be completed by 10.03.2001

(i) Total Population

Total Male Population

Total Female Population

(ii) Total Literate Population

Total Male Literate Population

Total Female Literate Population

(iii) Total Main workers

Total Marginal Workers

Total Non Workers

By the district Magistrates to the Director of Census Operations, West Bengal and Registrar General, India by Telephone and FAX.

# Economic Resources

(a) **Land use pattern** : It is good that the official records of British India are available almost from the beginning of the Company rule, that is, 1706. Only a few years back, in 1698 British had acquired actual entitlement by virtue of the Sanad granted by the Nawab Ajim-Us-Shan. “By 1707 ‘Bazaar Calcutta’,” writes Prabuddha Nath Roy in his article – Calcutta : The Myth of Decay’, “comprising an area of 162.8 acres, was added to Calcutta, to give it a total area of 1692 acres. Of this total area, only 280.6 acres were built up. ‘Bazaar Calcutta’ had the largest share of this built-up area with 133.9 acres, while Town Calcutta had 82.8 acres, Sutanuti 44.7 acres and Gobindapur only 19.2 acres.”(from Calcutta’s Urban Future, a Government of West Bengal publication, 1991, p.84).

For readers’ convenience we are converting the figures into the square kilometres. The area which was called Bazaar Kolkata and was added to Kolkata which in terms of acre was 162.8, if converted stands for 0.7 sq. km. only. The total area of 1692 acres stands for 6.8 sq. km. and the built-up area of 280.6 acres for 1.1 sq. km. As Roy tells us that Bazaar Kolkata had the largest share of this built-up area and it was 133.9 acres, converted it stands for 0.5 sq. km., while Town Kolkata’s share being 82.8 acres comes to 0.3 sq. km. Sutanuti’s 44.7 acres becomes in sq. km. 0.2 and even more less was Gobindapur’s portion which was 19.2 acres and converted stands for 0.1 sq. km. only.

The boundaries of Kolkata was first defined by Justice John Hyde of the Supreme Court on 6 February 1779. He laid down the municipal limits of the city in connection with the case of Krishnachandra Ghosal and Gokulchandra Ghosal vs. Henry Watson, which got the ascent of the Governor General Lord Cornwallis by the Proclamation fixing the city boundaries in detail for municipal and judicial purposes in the year 1794. This was as follows :

North -- Marhatta Ditch  
 East -- Circular Road  
 (which was constructed along the eastern portion of the Ditch)  
 West -- the Hooghly  
 South -- Lower Circular Road to Khidderpore Bridge and Tolly’s Nullah to the river, including the Fort and Coolie Bazar (Hastings).

These city limits fixed by Justice Hyde in 1779 remained unaltered till 1847. In 1847 Fort William and Coolie Bazar were excluded from Kolkata. Fort William was never to return, but Coolie Bazar returned to Kolkata in 1868 and rechristened ‘Hastings’.

In 1889 the suburbs of Kolkata were divided among four municipalities.

North Suburban	Chitpur and Kashipur
East Suburban	Maniktala
Suburban	Garden Reach
South Suburban	Tollygunge

These municipal limits roughly correspond to the core for Kolkata proper even today. The North Suburban [Municipality of] Chitpur and Kashipur, the East Suburban [Municipality of] Maniktala, the Suburban [Municipality of] Garden Reach were merged with the city of Kolkata in 1931. Garden Reach was excluded soon after. The South Suburban Tollygunge was added to Kolkata in 1951.

And finally the South Suburban Municipality of Behala region, the Suburban Municipality of Garden Reach, and many other non-municipal areas were merged with the Kolkata Municipal Corporation in 1984 thereby increasing the total area under Corporation to 187.33 sq. km.\*

From humble 6.8 sq. km. during the beginning of the company rule to 187.33 sq. km. in the new millennium – Kolkata expanded in its area with the following paces with corresponding growth index, as shown by Roy using Nisit Som’s ‘Spatial Explosion Towards the Metropolis : A Historical Account’ as a source (p.85). Beginning with 12th century as time period and legendary Kalikshetra as historical reference, it is like this :

Year	Area, Growth		Remarks
	Km <sup>2</sup>	Index	
12th century	5.0	100	Legendary Kalikshetra
1706	6.8	135	First Survey conducted
1794	20.0	400	First official boundary
1850	20.0	400	Simms Survey Map
1901	53.0	1060	Census, Reference 7
1923	78.0	1560	Census, 1931
1953	104.0	2080	Census, 1961
1984	187.0	3740	Census, 1981

In his path-breaking work titled 'Calcutta : 1964 – A Social Survey' Prof. Nirmal Kumar Bose had once categorised some uses under the common headings and provided a list of several kinds of uses of land of the city by using the assessment records of the then Corporation of Calcutta. According to that categorization and list, the land use pattern of Kolkata during first half of the 20th century was as follows :

- “*Commerce* : Banks, mercantile and other offices like insurance companies, godowns and warehouses.
- “*Industry* : Mills, jute-presses or factories of various kinds like those manufacturing jute products, textiles, chemicals, rubber or leather goods, pottery, etc; carpentry or engineering workshops, timber yards, saw-mills, gas works, etc.
- “*Retail Business* : Shops selling consumers’ goods, bazaars, tea or pan shops, restaurants and the like.
- “*Recreation* : Large hotels, cinemas, theatres, sports clubs, etc, Such libraries as are found more for recreational

purposes than for serious purposes of research or education.

- “*Religion* : Hindu temples and shrines, Christian churches, Moslem mosques, Sikh gurudwaras, Jewish synagogues, etc.
- “*Administration* : Offices belonging to the Government, Post Offices, Police Stations, Corporation Offices, etc.
- “*Education* : Schools, colleges, some libraries, etc.

“The rest of the terms are self-explanatory. Residence, hospital, burial ground, cremation ground, tram depot, park, tank, vacant, *bustee* which means an area occupied by, more or less, impermanent, one-storeyed buildings, not made of brick. Some *bustees* contain small household workshops, which could not unfortunately be brought under Industry, although they should have been treated in this manner. This has led to an under-estimation of the total extent of Industry.” (p. 13-14)

Using Nisit Som’s book as a source, Roy has presented another table that shows coverage of area in percentage of total land per use. From 1706 to 1980 it is like the following :

**Land Use Pattern of Calcutta since 1706**

Land Uses	Area covered in Percentage of Total Land					
	1706	1847	1911	1961	1963	1980
Residential	16.61	63.92	41.72	61.65	42.70	61.08
Commerce (including offices)	–	0.67	9.61	12.09	3.8	9.27
Industry	–	–	0.82	2.35	7.50	6.97
Public and Semi-public	–	1.42	4.42	6.76	7.10	2.55
Transport and Communication	6.26	11.95	–	–	11.81	7.88
Recreation (including organized open spaces)	8.81	0.23	1.39	3.16	5.70	7.26
Slums	–	–	15.20	6.24	–	–
Agriculture	40.13	–	–	–	–	–
Waterbody	–	1.65	–	–	–	–
Forest (barren, vacant, including small ponds and marshes)	28.19	20.16	–	–	16.90*	4.84
Others (non-specified)	–	–	26.84	7.84	–	0.16
	<b>100.00</b>	<b>100.00</b>	<b>100.00</b>	<b>100.00</b>	<b>100.00</b>	<b>100.00</b>

\*Defence included (5.2%)

It would not be irrelevant if we, considering the demographic primacy, present here both the pre-census and post-census estimates of population of Kolkata, which may enable reader to evaluate the land use pattern through the lens of this content.

### Population of Kolkata

#### -- Pre-Census --

1716	Hamilton's	12,000
1752	Holwell's	409,000
1782	Mackintosh's	500,000
1789	Grandpre's	600,000
1800	Police Commissioner's	500,000
1802	Chief Magistrate's	600,000
1814	Sir E. Hyde's	700,000
1815	East India Gazetteer	500,000
1821	Assessor's	179,917
1831	Captain Steel's	187,081
1837	Captain Birch's	299,714
1840	Simms'	361,369
1850	Chief Magistrate's	413,184
1866	Dowlean's	352,874

#### -- Post-Census --

1872	6,33,009
1881	6,12,307
1891	6,82,305
1901	8,47,796
1911	8,96,667
1921	9,07,851
1931	11,63,771
1941	21,08,891
1951	26,89,000
1961	29,27,280
1971	31,48,746
1981	32,88,000
1991	43,99,819
2001	45,72,876

**Source :** The Calcutta Municipal Corporation Year Book, 1991-92 & Census data

Kolkata has been subjected to many adverse criticisms since long for the absence of land use plan and according to eminent Kolkata expert Sunil Munshi, 'there was a tendency to underscore the key problems associated with Calcutta's developing land use which was marked by purposelessness.' (Missing links in Calcutta's Land Use Planning, publication year 1986). According to these experts, this purposelessness lied in the initial absence of land use maps and for lack of which the developmental process could not take

integrated form. "Another aspect of the (purposelessness) lies in," writes A. K. Ghosh in his article 'Ecology and Environment of Calcutta', "the only too obvious failure to revive derelict areas (in a built-up condition now mostly deteriorated but without any cultural heritage) by intensive development for long term benefit. All over Calcutta these areas have given the maximum benefit to private land prospectors and the civic authorities have complacently allowed the land crisis to skyrocket irrespective of any related plan for developing service sectors. The haphazard mushrooming of new structures is yet another proof of the absence of planned development of available areas." (from Calcutta's Urban Future, Government of West Bengal publication, 1991, pp.63-64).

And it is while discussing on the ecological impact, that Ghosh is most emphatic :

"Ecologically, the absence of a land use plan for Calcutta has affected the natural environment adversely. Rampant land-filling of low-lying areas, disturbing the natural spill-basin; conversion of vast wetlands for satellite townships, thereby increasing air pollution; shrinkage of drainage outfall basin, disturbing the natural process of waste recycling and economic productivity of sewage-fed fisheries; and loss of primary sector livelihood etc., are but a few of the fall-outs of an unplanned land use practice. The situation is made still worse by the almost uncontrolled construction of high-rise buildings resulting in the heavy withdrawal of ground water and the generation of an additional volume of solid waste and waste water.

"The conversion of existing public open spaces into built-up areas has had the most critical impact on the city's environment. While the BDP did not suggest a clear policy regarding open space, the earlier development programmes implemented by the CIT had attempted to maintain a 10.0 per cent open space.

"The location of industries within the city's limits has not apparently been regulated by any zoning restriction.....Suffice it to mention here that the absence of any zoning system and continuous violation of existing norms are the major reasons for the present dismal environmental situation of Calcutta." (Ibid, p.64)

However, preparation of much sought ward-wise land use maps this time with the help of Geographical Information System (GIS) is already been taken up afresh by the Kolkata Municipal Corporation and it can be highly hoped that future Kolkata would be able to accrue the benefit of the more scientific land use mapping as well as planning.



As per Collectorate of Kolkata, the revenue collected from land is Rs.31,41,000 in the year 2000-2001.

\*According to Census of India, the area of Kolkata under KMC was 185 sq. km. in 1991 and continues to be so in 2001.

## (b) Tenancy :

### Slums

Under Section 3 of the Slum Area Improvement and Clearance Act, 1956, slums have been defined as mainly those residential areas where dwellings are in any respect unfit for human habitation by reasons of dilapidation, overcrowding, faulty arrangements and designs of such buildings, narrowness or faulty arrangements of streets, lack of ventilation, light or sanitation facilities or any combination of these factors which are detrimental to safety, health and morals. Thus, conceptually slums are compact overcrowded residential areas (and not isolated or scattered dwellings) unfit for habitation due to lack of one or more of the basic infrastructure like drinking water, sanitation, electricity, sewerage, streets etc.

According to the Sociologists there are two types of Slums in Kolkata – officially authorised slums and officially unauthorised slums. Census do not recognize such difference and present data under the singular head called ‘Slum’, but for convenience of detailed discussion deferential consideration should be given to the Sociologists’ point of view. The Slums are called *Bustees* in Kolkata and as per the Sociologists these are the officially authorised slums (even all the authorised slums are not called *bustees*, as will be later seen). And the unauthorised Slums are the squatter settlements (locally called *Jhupris*) those have grown up by the side of canals, large drains, garbage dumps, railway tracks and roads.

Most faithful description of Kolkata Slums can be had of Jean Racine’s study (Calcutta’s Bustees : The Magnitude of the Problem and the Development Policy) :

“Huts with earthen walls, muddy lanes flooded even by the slightest rains, discomfort, overcrowding, public amenities reduced almost to nothing: such was the reality of the *bustees* of Calcutta. The bustees were the direct result of the massive immigration which the city had experienced from the eighteenth century to the twentieth century. To start with, on private land, in the heart of the town, but away from European quarters, poor housing colonies were put up at the cheapest cost. Large slums emerged near the railway stations and

factories, as in Beliaghata and Howrah, but also, and very often, a small-sized *bustee* would crop up in the midst of better looking housing units, as around Rafi Ahmed Kidwai Road.

“Gradually, the *Kaccha* became *pakka* or *semi-pakka*. The owner of the huts, paying a fixed rent to the owner of the land, improved the dwelling in order to get a better rent from it. Those who could afford paid, while others left for *bustees* away from the centre. To improve the houses and to change the *kaccha* - light and fragile into *pakka* - solid and strong - meant replacing clay with bricks and thatched roofs with tiled roofings, even of low quality. Hence the typical *bustee* of the sixties consisted of real houses which were always poor, badly constructed, low-roofed, shared by many families, but looking definitely better than the smaller dwellings of squatters, rows of illegal but tolerated miserable huts, which are found even today at the sides of public thoroughfares, on the banks of canals and along the railway tracks.”

The authorised slums have been classified into four broad groups by the present-day Sociologists of Kolkata. The first type of slums are those existed during the British period when middlemen took land from the landowners usually for a long term and built hutments to let out to migrants. The second type of slums are called ‘*thika* tenant slums’ where the slum dwellers have taken possession at a fixed rent and have constructed their shelters. The third type of slums are those constructed by the *Zamindars* (Landowners) themselves to let out to the slum dwellers. These types of slums in conjunction are locally called *bustees*. But there is yet another type of slums. They are not called *bustees*, but *Udbastu Colonys*. They are in fact Refugee Resettlement Colonies. In the case of these colonies the land has been leased out for 99 years to the refugees (from present-day Bangladesh) by the government at nominal rents.

The unauthorised slums are those which are squatter settlements (*Jhupris*), or in other words, simple encroachments at the side of the public thoroughfares, on the banks of the canals, along the railway tracks or in any vacant place. The dwellers in these *jhupris* are mainly either displaceds from the city itself or retrencheds from their work place.

In terms of age, Kolkata Slums come under two categories - Old and New. The Old ones cropped up during early British days when the industrialisation and urbanisation were yet to begin and the New ones flourished with the process of industrialisation and

urbanisation being in full swing in the later British period which continued upto the post-independence sixties. The Old *bustee* dwellers entered the city in order to serve the imperial rulers and their families who had developed the habit of lavish living. And to make presence at once at their beck and call it was obvious that their dwellings would be within the walking distance of most posh areas (British quarters) of the city. Some of such type of slums still existing are as old as 150 years. Following is a list of Tiled Huts and Kutcha Houses of Old Kolkata reproduced from 'A Short History of Calcutta, 1902' by A. K. Roy) :

Year	No. of Kutcha Houses	
1706	8,000	
1726	13,300	
1742	14,747	
1756	14,450	
1794	13,657	

Year	Tiled Huts	Thatched Huts	Total
1821	15,792	37,497	53,289
1831	19,419	35,354	54,773
1837	20,304	30,567	50,871
1850	48,314	---	48,314
1866	43,575	---	43,575
1872	18,421	---	18,421
1876	22,860	---	22,860
1881	20,667	---	20,667
1891	24,191	---	24,191
1901	49,007	---	49,007

**Notes :** A. Thatched Huts were prohibited by law in 1837.  
 B. The sharp decline in the number of Huts after 1872 seems likely to be caused by differences in the basis of enumeration more than by actual civic uplift.

The New ones resulted from the development of jute and engineering industries with the help of large flow of British capital in and around the city. With the establishment of such industries came railways, postal facilities, banks and dock facilities that led to the diffusion of the population over forty miles on the bank of the Hugli river. The thirties and forties of the twentieth century witnessed a great inflow of cheap labour from hinterland required for the significant expansion of industrial establishment connected to British War effort. These labourers mainly settled in the huts made of mud and bamboo constructed by the *thika* tenants on lands leased out to them by landlords.

Their growth continued unabated not only in KMC areas but in the KMA as well and the vacant areas were rapidly filled up. To this, were added *Udbastu Colonys* and the unauthorised settlements called *Jhupris* in large number after independence. While most of the slums are located in residential areas within the city, the comparatively recent slum-dwellers can be located in the eastern, western and north-western side of the bypass, part of the KMA, where they raised lands on those were previously low-lying wetlands or in other words *Bheri* region. Many slums have also arisen around the garbage dump in Dhapa.

In the context of Kolkata the refugee resettlement slums, the *Udbastu Colonys*, deserve special mention as they played a significant role in changing both the physical and cultural entity of post-Independence Kolkata. The history of Kolkata in post-Independence era is predestinedly intertwined with the refugees' struggles for survival. Only 33.2 per cent of Kolkata's inhabitants were city-born as per 1951 Census. The rest were migrants – a small group of non-Indians, 12.3 per cent from other districts of West Bengal, 26.6 per cent from other Indian states and the highest, 26.9 per cent from erstwhile East Bengal, in absolute number they meant 6,85,672 people. They were primarily Hindu refugees – worst victims of the partition of Bengal which once all the Bengalis conjointly resisted with all passion and might. The figure of such people escaping to India from former East Bengal was on continuous rise between October 1946 and March 1958. They numbered 41.17 lakh people. Some of them dispersed throughout India and 31.32 lakh of them are estimated to have chosen to stay in West Bengal. Upto this period the displaced people that entered India from East Bengal ('Old migrants'), though treated as 'problem', got government help. But migration continued unabated and as per record 2.5 lakh of displaced people entered India between April 1958 and December 1963 and again, in greater number, between January 1964 and March 1971. This was the period when government stopped extending help to those refugees who entered India after March 1958, but in view of the on-going unending influx, later the Government of India changed policy and decided to provide relief and rehabilitation benefits to only those 'New migrants' who agreed to resettle outside West Bengal. Out of 11.14 lakh refugees displaced between 1964 and 1970 about 6 lakh chose to stay in West Bengal. Finally all calculations failed when the 80-lakh refugee wave during the Bangladesh War of 1971 came, of which at least 2 lakh refugees permanently settled in West Bengal. A 1981 estimate

worked out by the Government of West Bengal recorded the total number of displaced people from East Bengal in the State as about 80-lakh, or one-sixth of the total population of West Bengal. Of these, a hefty proportion was settled in the Calcutta Metropolitan District: the third biggest concentration, after 24-Parganas and Nadia districts.

Upto 1949 those who migrated to India from East Bengal were mostly (60 per cent) non-agriculturists. Fortunately portion of these middle class migrants bought property by whatever means they had, some exchanged with evacuee Muslims (these purchases or exchanges were often group efforts and resulted into establishment of private colonies), a considerable number rented houses in middle class localities or slums and the rest squatted. Out of desperation these displaced people forcibly occupied lands by applying collective strength. They occupied private, government and waste lands, even individual houses and empty country villas in suburban Kolkata. They occupied the barracks of Dhakuria Lake, they occupied New Alipur. They won part of Jadavpur and to commemorate the victory named their colony 'Bijaygarh'. By 1949 there were over 40 such colonies in the south-east of the KMD, in Jadabpur, Kasba, Santoshpur, Garia and Behala and about 65 in Dum Dum and Panihati zone in the north. "There was a pattern to the squatter movement: *jabardakhal* (seizure and settlement) came to acquire the quality of a myth. The land, identified in advance, would usually be occupied under cover of night; plots would be marked off, and shacks erected with incredible speed, thatched with the *Hogla* leaves that became emblem of squatter life. Young girls were often left in charge of a newly-set-up hearth to forestall violent eviction. Subscriptions and joint labour supervised by the colony committee, went into clearing the land and laying down roads, drains and a water supply." (Nilanjana Chatterjee—The East Bengal Refugees: A Lesson in Survival) However illegal their *jabardakhals* were been, regardless of the government assistance the spirit they had shown in establishing their own settlements was exemplary in the history of civilization and pioneering in a country like this as a glaring example of self-reliance. This spirit could have been an addage to and integral part of the characteristics of post-Independence Kolkata and the State as well, but the irony of Kolkata's history is that a considerable part of this spirit later degenerated into disruptive force for various reasons (mainly political) and caused serious damage to the existing social structure of Kolkata.

Even then, this virtue of self-reliance could not be made extinct altogether. In the regular camps of little far off Dhubulia and Cooper's, in the squatter colonies in and around Kolkata extending along the east bank of the river between Naihati and Sonarpur, later also along the west bank between Magra and Uluberia, particularly in the Bali and Haora Municipalities it survived in metamorphosed forms. Resettlement in West Bengal and Kolkata since the 1960s has been essentially self-settlement. As already stated, this was the time when Government of India viewed the rehabilitation programme within the state as 'residual' and even suggested that the Ministry of Rehabilitation should be wound up which, however, owing to fresh migrations spreading over the decade, was aborted. This, in spite of the fact that with the coming of the refugees the city registered an increase in its young, educated population; the growth of industrial labour, the service sector and small business. And in these resettlement colonies in the process of self-settlement the caste rules underwent radical change, the habit of sticking to traditional occupations underwent radical change, families became more nuclear and women became more advanced so as to come out of the home to work. In *Calcutta and Rural Bengal: Small Sector Symbiosis* the account that Prof. A.N.Basu gives of 649 slum-based industries ranging from wood and machinery to hosiery, printing press, leather work, bindery, rubber recycling unit, making of paper bags etc. also proves their worth. Apart from prosperous communities in the middle-class colonies of Kolkata, these slums still continue to make their virtue a point by trying to earn their livings by unpicking threads from rubber tyres, doing business in 'Tangail saris' etc., even riding local trains from rural areas of the KMD to work as daily help in city households.

**(c) Electricity & Power :** The history of electricity in Kolkata is closely linked with the history of the Calcutta Electric Supply Corporation that has recently crossed hundred years of its functioning. Commercial generation in the city commenced on 17 April 1899 under the Calcutta Electric Supply Corporation which formally became the Calcutta Electric Supply Corporation (India) Limited in 1978-79 after the Govt. of West Bengal extended the operating licence up to 2,000 and indianization of control and holding of the concern took shape. Its first generating station was at Emambag Lane near Princep Street in Central Kolkata. It is interesting to know that in the early years of electricity it was held with suspicion in the city and lots of advertisement and door-to-door canvassing had to be undertaken to popularize it. It is the irony of the

history of electricity in Kolkata that when such efforts bore fruitful result and Kolkatans became 'power-hungry', just then, onward from 1970 (the popularization campaign through advertisement continued upto 1940) power cuts began gripping the city.

The CESC (Calcutta Electric Supply Corporation) was sole generator of the required power for electricity during first half of the 20th Century. Its first big station was set up at Kashipur in 1912, followed by the southern station at Garden Reach in 1926 and the Mulajore Station in the northern suburbs in 1940. After independence the task of power generation was handed over to the state agencies all over the country with only exception of allowing CESC to continue (as it had an excellent record of performance). It was expected that both the state agencies, Damodar Valley Corporation (D.V.C.) and West Bengal State Electricity Board (W.B.S.E.B.) together would fulfill the growing demand for electricity in the city. But they failed, the WBSEB in particular, to live up to the promise also causing halt to CESC's growth. Neither had they succeeded in meeting the city's growing demand for power nor the CESC was allowed to expand further. The resultant imbalance called forth beginning of the era of power shortage. However the growing deficit forced a reluctant State Government to allow the CESC to install fresh 50 MW unit which was set up at Titagarh between Mulajore and New Kashipur and it went on stream in 1983. With this development the southern station was closed down and a new plant was erected on the site. Later another large plant was installed near Bajbaj by CESC.

It was the DVC that first exported power to Kolkata through its newly installed substation at Haora in 1957. Supply from the WBSEB commenced in 1964. The CESC now draws power from WBSEB at four receiving stations – at Garden Reach, Belur, Kasba and Titagarh and from the DVC at Haora. Two other power generating agencies in West Bengal are the National Thermal Power Corporation (a Govt. of India unit) and the Durgapur Projects Ltd. (a Govt. of West Bengal unit) along with West Bengal Power Development Corporation has been instrumental in supplying of power to Kolkata the other way. Though these agencies have no direct links with the CESC, the power they supply to WBSEB can in turn be transmitted to the CESC area through the common grid. There are also certain parts of the Kolkata Metropolitan Area where the responsibility of supplying power have been shouldered by both CESC and WBSEB.

Up to November, 2000 CESC generated 4,399

million units and following is the detail of consumption of electricity (in million KWH) in the entire CESC zone (Kolkata and Haora, Hugli, North 24 Parganas, South 24 Parganas) for the year 2000-01.

LT :

Domestic	Commercial	Industrial
1,815	504	371

HT :

Domestic	Commercial	Industrial
219	358	1,422
Other	Total	
477	5,166	

A word on power cuts. It has been observed that while the peak demand hours in the city cause a deficit in supply, the lean demand hours create even some surplus. But because the thermal power stations cannot adjust their generation to sharp fluctuations in demand which facility the hydroelectric units have, the cuts continue. The CESC has no hydel power station, while the hydel capacities of both the DVC and the WBSEB are nominal.

CESC's remarkable engineering feat deserves special mention. The Hugli Tunnel of CESC is one of the Kolkata's most notable engineering landmarks though unfortunately invisible. It lies below the Hugli river. It is a 690 yard long tunnel, 90 feet below ground level to carry its transmission lines from the Southern Generating Station in Garden Reach to the west or Haora bank at the Shibpur Botanic Garden. Today it conveys lines carrying power from the WBSEB and DVC plants to the CESC system. It was bored by the CESC between 1929 and 1931, and considering the technology in that age and the nature of Kolkata's soil it was an achievement in itself.

(Great help taken from the article 'Calcutta's Power Supply' by Gautam Gupta published in 'Calcutta – The Living City' Vol. II ed. Sukanta Choudhuri)

**(d) Industry :** Although Kolkata certainly trails behind Mumbai in the history of Indian Shipbuilding, it can claim credit for the first modern engineering industry connected to shipbuilding. In 1779 Colonel Watson had began to set up shipbuilding docks and the venture started with two large sail windmills in the present Watganj area. It was a 114 feet high five storied building, the upper ones were for grinding grain and the ground floor for sawing timber with a circular saw. Watson's venture however was spoiled by a court case and the unfortunate defeat in the case made it short lived.

The first iron suspension bridge in India was built at Kalighat by Captain Schalch in 1823 and (as per A.H.E. Boileau) 'the largest and finest bridge yet

created in India' was the old Hastings Bridge. The most notable name in this regard is that of Colin Shakespear, the Superintendent-General of the GPO. His model of a lightweight rope suspension bridge created sensation and here for the first time we find a Bengali is connected to him. One Ramchandra Roy, according to Bishop Heber, attempted to build one of Shakespear's rope bridges over the Karmanasha River and thus recorded in the history of Bengal as the first of the Indian participants in the British enterprises.

In 1822 one Dr. Toulmin of Dharmatala devised gas light apparatus but it was industrially promoted 35 years later, in 1857, by the Oriental Gas Company. Onward from 1881 B. L. Ghosh and Co. had entered the gaslight industry as gas fitters and plumbers as their competitors. The success of Oriental Gas Company however was enormous and the use of gas as street illuminant under their control continued almost to the present day. Some of Kolkata streets were having gas lamps even in the 1960s.

In communication industry, with William Brooke O'Shaughnessy (a highly qualified man, industrial revolution product, later knighted and is now called the father of the telegraph and of electrical science in India) laying his 21 miles long first experimental telegraph line within the Botanical Gardens at Shibpur and successfully transmitting messages in 1839 that the electric telegraph was born in Kolkata which was the first major application of electricity as well. Though the government promoted it much later and the construction of a permanent electric telegraph line from Kolkata to Diamond Harbour was approved after 11 years, in 1850. Here also we find another Bengali not only as mere assistant and companion of O'Shaughnessy, but by virtue of his own innovative talent, as the first Indian electrical Engineer. His name was Shibchandra Nandi. He was in charge of laying 900 miles of trunk lines covering North and Eastern India. The drawing of his methods to accomplish the job and his proposals for innovations for telegraph posts prove that he was far more than mere a technician.

With the advent of telegraphy the first major application of electricity can be said to have taken place, but electric lighting was still a dream. For electric lighting a steam-run dynamo was required. The man who made it possible was also from the Telegraph department. His name is Carl Louis Schwendler (also the founder of the Kolkata Zoo). Being asked to explore into the possibilities of lighting Indian railway stations by electricity, "With a second-hand 25-horse-power slow-speed steam engine, Schwendler ran four 'dynamo

electric machines' at Haora Station, each of which lit a carbon arc lamp for two goods sheds, with zinc reflectors lined with silvered glass. This gave a light of 10 candles per square feet. ...In 1881, Schwendler achieved another remarkable feat by setting up an electric railway for joyrides in the Zoo." (Siddhartha Ghosh in his article 'Calcutta's Industrial Archaeology' published in Sukanta Choudhuri ed. Calcutta-The Living City, Vol.I, p.253). In his report on station lighting Schwendler had highly praised the efficiency and ingenuity of the Indian mistry, particularly that of an engine-driver who set right the irregular speed of a dynamo with the help of a mercury speedometer. This enthusiasm over electricity soon gave birth of entreprenuring firm of Dey, Sheel and Co., Electricians, Electrometallurgists and Brass Founders. They began to arrange for lights at meetings, parties, wedding processions et cetera. They began to manufacture wide range of electrical apparatus: carriage lamps lit by batteries of their own device, sewing machines and table fans worked by electric motors. Their apparatus were even displayed at the Second National Congress of 1886. Attempts were also on to replace punkah-pulling by fans, but such attempts were short-lived, for, soon Calcutta Electric Supply Corporation set up its first station at Emambag Lane and indeed it had entered into the market with selling and hiring out of electric fans. The detail of the CESC can be had of in 'Electricity and Power'.

The Srirampur Trio, William Carey, Joshua Marshman and William Ward, ought to have not only been credited with their pioneering effort towards development of the Bengali Language, but equally the industrial endeavour. India's first self-contained industrial complex was set up at Srirampur in the early nineteenth century and the credit for it goes to them as well. It comprised a type foundry, printing presses and a paper manufactory. Also the use of steam in India for any kind of manufacturing activity initiated with this paper manufactory being empowered with the steam engine in 1820. The steam engine was the handiwork of an outstanding multidisciplinary engineer - a typical industrial revolution product - named William Jones (not the Orientalist), fondly called by the local residents 'Guru Jones'. He reached Kolkata in 1800 and later settled in Shibpur (Haora) where he had also set up a canvas manufactory at Albion Ghat and designed the first Gothic building in India, the Bishop's College (now part of the Bengal Engineering College). Jones has also been considered as the first man to work a coal mine in India at Raniganj where he possibly used

steam power to drain the mine. It was his Raniganj mine which was acquired by the Carr, Tagore & Co. in 1836.

The dominant partner of the Carr, Tagore & Co. was none but Prince Dwarakanath Thakur. The cultural role of the Thakur family of Jorasanko has eclipsed Prince Dwarakanath's industrial efforts. In the truest sense of the term he is the Industrial Pioneer of Bengal. His beam steam engine with a flywheel nearly ten feet in diameter is still in show in the Birla Industrial and Technological Museum. He had intensively toured the mines, dockyards, steel plants and engineering factories of Europe and in true zeal attempted to create similar type of establishments in Bengal. Today he is considered a Visionary so far Indian Railways is concerned. It is worth noting the paragraphs dedicated to him in the 'Vibrant Edifice', the book published by the Eastern Railway on completion of hundred years of the Howrah Station :

"In 1833, his company Carr, Tagore and Company, acquired Raniganj colliery which was later merged with Naraincoory colliery to establish the Bengal Coal Company, the major producer of coal in the Raniganj belt right up to nationalization of coal mines in 1970s.

"Whereas on one hand the East Indian Railway Company was being promoted by its first agent Rowland MacDonal Stephens, on the other, Dwarakanath Tagore started a rival railway company called the Great Western Bengal Railway (GWBR) along with a group of local merchants.

"GWBR proposed a line from Calcutta northward directly along the river Ganga, terminating at Rajmahal, the port of the India General Navigation Company (IGNC) managed by Carr, Tagore and Company with an East West spur to connect the coalfields. On the suggestion of William Theobald, a friend of Stephens, Prince Dwarakanath even offered to rise one-third of the capital for a line connecting 'Calcutta and the Burdwan Collieries'. But fate deserted him and luck did not favour him.

"Crippled by the collapse of the Union Bank, of which he was a major shareholder, and lacking influence in England, Dwarakanath slowly lost the battle for the railway to his rival the East Indian Railway (EIR). Eventually the GWBR merged with the EIR after his death. Dwarakanath's dream of being the pioneer of railways in Eastern India thus remained unfulfilled. Yet it was his visionary zeal that helped build the same."(p.3).

Apparently it is common knowledge that during

the British period, even as late as the thirties, the Kolkata was the hub of the most important industrial establishments. This success was the proof of indomitable spirit of Kolkata, but underneath the story was that of a continuous struggle with odds. Kolkata could have a more glorious industrial past with significant contributions of the sons of the soil. If it haven't it was due to the sinister design of the British Imperialism that, barring wellwishes of a few good Englishmen, had stood in the way. There was no dearth of latent creative indigenous talent either in the field of technology or in the field of entrepreneurship. In order to fully blossom it only required opportunity and higher training but it was, "confined in the imperial straitjacket by fraud, force and the victims' own acquiescence."(Siddhartha Ghosh in his article 'Calcutta's Industrial Archaeology' published in Sukanta Choudhuri ed. Calcutta-The Living City, Vol.I, p.255). From Goluk Chunder of Titagarh, a Bengalee blacksmith, whose steam engine was exhibited and prized in the Annual Exhibition of the Agri-Horticultural Society in 1828 to Bipinbihari Das, a self-taught mechanic, whose 'Swadeshi' motor car, every part of which except the tyres was built by himself, was bought by the Corporation for Rs.3000; from Upendraishore Raychoudhuri whose nine papers on mechanical reproduction were published in Penrose's Annual (the Printer's Bible of the times) to Girindrachandra Basu, the first formally trained electrical engineer who became an assistant to Lord Kelvin, and crowning them all Prince Dwarakanath, it was the same story of rulers' apathy and disregard. One Mr. Henderson's proposal in 1830 to impart informal engineering training to Indians yielded only two Muslim engine drivers even in 1838; the rest were all Anglo-Indians. In 1875 warning was issued against the employment of Indians as locomotive drivers using fear of the repetition of the outbreak of 1857 as a plea. And when in the newly opened Government College of Civil Engineering (at Writers' Buildings, Kolkata on 24th November, 1856) Sri Mohendralal Som, the then Professor of Mathematics was about to be appointed as one of the three instructors of the College, none but Lieutenant-Governor himself indignantly objected 'on principle to give to a Native....a salary.....sufficient to attract an English candidate.'

Not that this apathy always crushed only the indigenous ventures, it also at times adversely affected the prospects of some private European enterprises too closely related to the industrial prosperity of Bengal. An instance is Jessop & Co. After the government Dockyard was set up, Jessop & Co. which was doing fine business by making iron steamboats and also

repairing them, was disallowed to do so. "Jessop and Co. was the largest engineering firm of the day in Calcutta, with a huge range of manufactures."(Ibid, p.250).

However during the beginning of the twentieth century the giant who succeeded to rise above these constraints was Sir Rajendra Nath Mookerjee, who probably was also the first Bengalee to introduce scientific management in industry in Bengal. He built up partnership with Sir Thomas Aquin Martin and began with building and bridge construction. Erection of Victoria Memorial, construction of the Assembly House, the Ramakrishna Mission and the Howrah Bridge etc. are among their achievements. "The company merged with Burn Company in 1952 and it became soon the foremost engineering company of the period. The credit of establishing India's pharmaceutical concern goes to the Bengal Chemical & Pharmaceutical Works, established in 1893 by the distinguished Bengali scientist Acharya Prafulla Chandra Ray. Bengal Immunity was formed by Sir Nilratan Sircar, Sir Kailash Chandra Basu and Dr. Bidhan Chandra Ray in 1919. Calcutta Chemical came up earlier in 1916 with Khagen Chandra Das, Rajendra Nath Sen and Birendra Nath Moitra in the team. East India Pharmaceuticals followed in 1936 under Ashok Sen's management with only a team of six workers initially. Eight years later a medical stores, namely, Dey's Medical Stores was to emerge in 1958 as a significant pharmaceutical manufacturing unit. It is a pity that despite all the pioneering zeal that went in the process, Bengal hardly produced 5.0 per cent of the national output of pharmaceutical products in the seventies.

"The pioneering effort of the manufacturing bicycles indigenously in India goes to Sudhir Kumar Sen who had set up Sen & Pandit in 1910 and was later completely owned by himself. He entered into collaboration with the famous Raleigh Company of London to manufacture cycles under the brand name. Also comes the name of Sachindra Nath Saha who founded the Bharat Battery and produced the first indigenous storage battery in India. Sulekha Works was established in 1926 by Shankaracharya Moitra and Nanigopal Moitra, and by the fifties the sale of their ink products surpassed the total sales of all other brands of fountain-pen ink in the country. Mention in this connection should also be made of Kedar Nath Mukherjee of Bakulia House who founded the National Rubber in 1945 and General Tyres in 1960 (later Inchek Tyres), Surendra Mohan Basu who started the Bengal Waterproof Works in 1920, Girija Prasanna

Chakraborty for establishing the Annapurna Cotton Mills in 1945 and C. K. Sen for introducing 'Jabakusum' Hair Oil which once dominated the market.

"Bengali entrepreneuring firms that proved successful in later years include those of Borolin, Sur Niyogi Kumar, Scientific Glass Company, Bengal Enamel, Shalimar Chemical Works, Bengal Lamp, Small Tools Manufacturing Company and B. E. Pumps."(Quoted from Late S. A. Hasnat ed. Calcutta Handbook, p.49).

The overwhelming importance of Kolkata began to wane since the fifties. Kolkata was already surrounded by a vast hinterland of over-populated poverty-stricken area called Eastern India from which hundreds of thousands of unemployed and underemployed used to reach the city every day in search of means of subsistence. The human waves that lashed Kolkata after the partition of 1947 added insult to that injury.

A brief comparative presentation of industrial situation with that of Mumbai, which eventually surpassed Kolkata in industrial achievements, may well-prove the point. Following leading economist Professor Santosh Kumar Bhattacharya's (Ex-Vice Chancellor, Calcutta University) article 'Calcutta in India's Economy' [in absence of Kolkata and Mumbai figures, Sri Bhattacharya wisely attempted this taking Bengal and Maharashtra as surrogates since "in the thirties there was not much of manufacturing industries in Bengal except for those centering round Calcutta, and similarly, not much in Bombay province except for those centering round the city of Bombay, with the notable exception of cotton textile industries around Ahmedabad and Nagpur." published in *Jean Racine ed. Calcutta 1981 – The City, Its Crisis and the Debate on Urban Planning and Development, p.182*] it can be shown that in 1935 while number of industrial units was 1,325 in Bengal, it was 1,614 in Maharashtra against the All India total of 8,763 and while the number of employees was 484,613 in Bengal it was 405,128 in Maharashtra against the All India total of 1,746,946. In terms of percentage Bengal then accounted for 15 per cent of the manufacturing units and 28 per cent of their employees, whereas Maharashtra accounted for 19 per cent of the manufacturing units and 23 per cent of their employees. How the situation worsened for Bengal can be evident if the 1970 data are provided. In 1970 while the number of units was 1,659 in West Bengal, it was 2,776 in Maharashtra against the All India total of 13,468 and while the number of employees was 720,967

in West Bengal, it was 1,059,754 in Maharashtra against the All India total of 3,792,957. In terms of percentage in 1970 then, West Bengal accounted for 12 per cent of the total number of factories and 20 per cent of the total number of employees whereas Maharashtra accounted for 21 per cent of the total number of factories and 28 per cent of the total number of employees. The comparison shows that “whereas Bombay has more than retained its position in terms of number of units, and has increased its importance in terms of number of employees (from 23 per cent to 28 per cent) Bengal has lost marginally in terms of the number of units, but significantly in terms of employees (from 28 per cent to 20 per cent) yielding the first place to Bombay.” (Ibid, p.182).

In his article Sri Bhattacharya had also shown that in the seventies leaving aside food (primarily rice mills), jute and cotton West Bengal had lost much of its importance in respect of many key industries which it had in the thirties while Bombay, that is, Maharashtra had gained. And as measured by employment, Bengal in the seventies had lost its dominance in the manufacture of paper and paper products, printing and allied matters, chemical and their products, glass, metal products, non-electrical machinery and electrical machinery and had gained only in the basic metal and railway workshop products. But Maharashtra while losing its relative position in the manufacture of metal products, that too partly, had gained almost all the industries listed above. Sri Bhattacharya had also proved with the help of data that the industrial structure of Maharashtra was already much more balanced than that of West Bengal in the seventies, as, Maharashtra besides predominating in such basic industries as chemicals, metal products and machinery (non-electrical), its importance in the manufacture of consumer goods was much more than that of West Bengal.

Following is the 2000 position of Kolkata so far the number of registered working factories is concerned along with the corresponding number of employment and labour. (Source : Statistical Hand Book, Kolkata, 2001, Bureau of Applied Economics & Statistics, Government of West Bengal).

Sl. No.	Industry		Employment and Labour
	Manufacture of	No. of Units	
1.	Food products	49	1,258
2.	Beverages, Tobacco & related products	3	63

Sl. No.	Industry		Employment and Labour
	Manufacture of	No. of Units	
3.	Cotton Textile	--	--
4.	Wool, Silk & Manmade fibre textile	--	--
5.	Jute & other vegetable fibre textiles(except cotton & coir)	--	--
6.	Textile products (including wearing apparel)	35	595
7.	Wood & wood products furniture & fixtures	15	220
8.	Paper & paper products & printing, publishing & allied industries	247	7936
9.	Leather & products of leather, fur & substitutes of leather	37	932
10.	Basic Chemicals & chemical products (except products of petroleum & coal)	38	1152
11.	Rubber, Plastic, Petroleum Coal products processing of Nuclear fuels	150	1001
12.	Non-metallic mineral products	7	144
13.	Basic metal & alloys industries	8	75
14.	Metal products & parts (except machinery & equipments)	48	1291
15.	Machinery & equipment other than transport equipment	88	1340
16.	Transport equipment & parts	11	135
17.	Other manufacturing industries	57	926
18.	Repair of capital goods	5	81
19.	Electricity generation, transmission & distribution	10	165
20.	Gas & steam generation & distribution through pipes	--	--
21.	Water works & supply	3	165



Sl. No.	Industry		Employment and Labour
	Manufacture of	No. of Units	
22.	Water transport	1	17
23.	Services incidental to transport N.E.C.	2	34
24.	Storage & Warehousing services	2	36
25.	Business services not elsewhere classified	20	564
26.	Personal services	9	152
27.	Repair services	78	978
<b>Total</b>		<b>923</b>	<b>19,260</b>

Apart from these, the number of small scale units registered with the Directorate of Cottage and Small Scale Industries in Kolkata in the year 2000 was 30,959 and corresponding employment was 234,405.

To conclude it would suffice to reiterate Sri Bhattacharya and say that Kolkata does not have a balanced growth of consumer goods industries as befits this metropolitan area with its hinterland. This is true of agricultural products as well. The economy of Kolkata is much more dependent on capital goods industries compared to Mumbai. "Since the uncertainties and the cycles of a market economy affect capital goods industries much more than they affect the consumer goods industries, the economy of Calcutta is found to be more crisis-ridden, as have found it to be." (Ibid, p.184).

**(e) Trade & Commerce :** It is often said that Kolkata is a commercial city. Trade and commerce of Kolkata dates back to the time far before Job Charnock's. However, with the decline of port Satgaon the Sheths and Basaks had moved downstream and founded the village of Gobindapur and the market of Sutanuti. The commercial settlements in Chitpur and Salkia flourished with the trade carried on by the locals with the Dutch and the Portuguese factories. The Armenians' last destination was also Kolkata. They had built up Armanitola in the northern part of the present city before 1630. Finally the English settled here for, besides other reasons, the place was situated near the several populous villages filled with cloth manufacturers. According to C.R.Wilson, Calcutta was the fit place for the English purposes from two distinct point of view. Not only was it strategically safe but it was an excellent commercial centre. Wilson also pointed out the superiority of the location of Sutanuti on the ground that it afforded greater facility for sea-borne trade.

Garden Reach was always a favourable anchorage for the Company's ships.

The newspaper *John Bull* once (8 August 1822) estimated the area of the city in which the middle part between Dharmatala and Mechhuabazar was referred to as the most densely populated area. This area was today's Barabazar situated on the northern side of Dihi Kalikata adjoining Dihi Sutanuti. "By 1707, 80 per cent of the market area was crowded with houses and shops, though these were only of mud and thatch. ...Thursdays and Sundays were market days. Sellers of iron and silver, rice and lentils, fish and meat, bananas, sugar-cane and vegetables, all assembled at what was basically the cotton market. Stevedoring began to flourish, as sailing ships from the West called for re-victualling and other necessities. ...The loot from the battle of Palashi (1757) funded the new Fort William in Gobindapur. The displaced Sheths and Basaks were compensated with more land in Sutanuti, and the Bi-weekly *hat* grew into a *bara bazar*, a permanent residential wholesale market." (p.113, Bunny Gupta & Jaya Chaliha : Barabazar / Calcutta-The Living City, Vol.II- ed. Sukanta Choudhuri).

Barabazar remains almost same throughout the centuries in its look. Defying all laws and regulations the sale of goods outside designated market premises or on the streets are carried on ever since its inception to the day. So much so that once *Samachar Chandrika* complained of the nuisance caused by retail traders' activities on the streets, converting public thoroughfares into bazars. From Colesworthy Grant's *Anglo-Indian Sketches* (1850) that provides an amazing picture of Barabazar of mid-nineteenth century, following description of the commodities and the traders is worth noting :

"Here may be seen the jewels of Golkanda and Bundelkhand, the shawls of Cashmere, the broad cloths of England, silks of Murshidabad and Benaras, muslins of Dacca, Calicoes, ginghams, Chintzes and beads of Coromandel, furs and fruits of Caubul, silk fabrics and brocades of Persia, spices and myrrh from Ceylon, Spice Islands and Arabia, shells from the Eastern Coast and Straits, drugs, dried fruit and sweetmeats from Arabia and Turkey, cows' tails from Tibet and ivory from Ceylon; a great portion of these and various other articles too numerous to mention are either sold or bought by natives from the countries where they are obtained who together with visitors, travellers and beggars form a diversified group of Persians, Arabs, Jews, Marwarees, Armenians, Madrasees, Sikhs,

Turks, Parsees, Chinese, Burmese and Bengalees.”

However amazing the variety be, it should be stated that all along there has been a systematic arrangement in this highly specialized market. Specific area concentration for each type of commodity has traditionally been the characteristic of Barabazar. Thus *Pagiapatti* for apparel, *Sutapatti* for imported thread or cloth, *Tulapatti* for hessian and cotton, *Chinipatti* for sugar and so on and so forth and further subdivisions called *katra* or *chowk* or *kothi* for more specific items have always saved valuable time of the busiest customers.

But mention of Bengalis at the bottom of the list in Colesworthy Grant's *sketches* has raised eyebrows of the economic historians. They have shown that through the late eighteenth and early nineteenth centuries the Bengalis have been steadily marginalized. But why it has been so is still a puzzle. In the beginning the most important *dadni* merchants were the Sheths and Basaks at Sutanuti. It is already stated that the market itself was their creation. When the Company took over control of the place, the Company's purchases, known as so-called 'investment' and which can be described as its public trade, was mainly provided by the Bengali *dadni* merchants. The 1751-52 records show that, of the Sheths - Gopinath Sheth, Ramkrishna Sheth, Lakshmi Kanta Sheth and of the Basaks - Shobharam Basak were among the notable Bengali *dadni* merchants. They traded mainly in cotton piece-goods and opium. Most famous *banians* of the second half of the eighteenth century were mostly Bengalis and almost all of them had keen interest in trade and commerce. Some such names are Gokul Ghosal, Baranasi Ghosh, Hydaram Banerjee, Akrur Dutt and Monohar Mukherjee. Gokul Ghosal was the banian of Governor Verelst and was very much concerned in extensive inland and foreign trade transactions. One exhibit no.15 in Mayor's Court papers cited by N. K. Sinha in his famous 'Economic History of Bengal' gives us an idea of the items Gokul Ghosal dealt with. They were sugar, jaggery dry ginger, turmeric, wax, opium, muslin, doorea, mulmul, neck cloth, nainsooks etc. Akrur Dutt was another creditable *dadni* merchant in 1740. He was *banian* to Robert Burgh. He was also a very prominent figure in inland trade and was connected with the business activities of number of Englishmen. "In the eighties he was the Company's sloop contractor carrying packages sent to Europe and imported from Europe between Calcutta and Diamond Creek." (N. K. Sinha : Economic History of Bengal) Yet another famous *banian* of those days

was Baranasi Ghosh of Sutanuti who was also concerned in inland trade in *saul* timber. Hriday Ram Banerjee, who appears as Hydaram Banerjee in judicial records, was also a prominent *banian* and inland trader of Kolkata of those days. The Malliks of *Sindurpatti* were the *banians* and gold merchants. In Appendix E of Economic History of Bengal, Volume III N. K. Sinha has cited a list of Cotton Merchants of the early Nineteenth Century Bengal transacting business in Barabazar. It shows that the Bengali as a race was still the biggest cluster in Barabazar and also, going by the castes, well-represented. In Prof. Sinha's words, "There are fifty-nine names, twenty-three of them Bengali. It appears that Bengalis were well-represented — Pauls, Seths, Coondoos, Mullicks and Seals."

But this took a gloomy turn soon. The marginalization began. The legendary Bengali business tycoons rapidly moved towards owning estates and became a rentier class (which caused their ultimate ruin for two reasons- the descendants developed a happy-go-like type and became spendthrift and the demerit of the joint Hindu family system adversely affected the growth). Shobharam Basak left 37 houses to his heirs in 1780. Ramkrishna Sheth left 16 houses in Barabazar alone in 1770. The Malliks of *Sindurpatti* had the ownership of a total of 96 houses in Kolkata by 1807. The family of Nabakrishna Deb and the family of Lakshmikanta Dhar both switched to investment in urban property. The famous Tagore family however made more investment in rural estates than in urban.

Although the reason for conversion of these Bengali business tycoons to landed gentry appears to be still queer, unclear and debatable, some brilliant cues provided by Prof. N. K. Sinha with nearest proximity to the truth can be taken for consideration.

Undoubtedly in the initial stage of its so-called 'investment' the East India Company depended on a large scale on the Bengali *dadni* merchants, but the contracts with the *dadni* merchants were abandoned soon on some pretences and the *Gomastas* (*banians*) or paid Indian Agents of the Company now made their purchases under the direct supervision of the European servants of the Company. This shift over to Agency System helped flourishing of private trade of both the European servants and their Bengali *banians*, unforeseen during Siraj's time. The wily European servants however, besides their own interest, took care of the Company's interest too. But the extreme misuse of *Dastak* robbed Siraj of his due revenue. Siraj had complained and threatened and this is the main cause why his relation with the British bittered. In the process

another thing, although not apparent, was happening. The European servants themselves were becoming moneyed enough to transact the Company's as well as their private business independently, and the requirement of the *banians* becoming less and less everyday. Ex-servants of the Company and British Free Merchants were now partners in the business. The capital was supplied by the civil and military servants of the Company who were attracted by higher rates of interest and speculative profits of trade in opium and indigo.

The final blow came from Lord Cornwallis, who in the British interest, successfully diverted attention of the Bengali competitors from the field of trade and commerce to that of the zamindari. Not that the zamindari was the creation of the British. The "Bengali Hindus as zamindars and talukdars and as holders of state offices (*ahal-i-kar and Mutsaddi*) existed long before the advent of the British.....Murshid Quli Khan made a successful attempt to create big zamindaris. He entrusted the task of land revenue collection from a group of *parganas* to one person. These zamindars were the worst sufferers from the rigidity of the rules of the Permanent Settlement introduced by Lord Cornwallis. One-third to one-half of the zamindaris of Bengal were sold by the rigour of the Sale Law and they were mostly bought by rich parvenus, the banians from Calcutta, who had amassed their fortunes in their transactions with the English, the French and the Dutch and by those who had made money by banking, contracts, inland trade and such other activities. Cornwallis wrote: 'There is every ground to expect that the large capitals possessed by the natives which they have no means of employing when the public debt is discharged will be applied to the purchase of landed property as soon as the tenure is declared to be secured.' " (Sinha, p.4-5, Introduction / Economic History of Bengal, Vol.I).

The collapse of the Union Bank in 1848 was the another reason why the Bengali businessmen practically withdrew from the trade and commerce in Bengal. The activities of the Union Bank was the part of the European banking activities in Bengal. The ruin of this bank was regarded as a public calamity. The violent and indiscriminating panic affected all financial circles, depreciating all securities, public and private. The faith in British honesty disappeared. Prof. Sinha quotes the lines of a doggerel that best illustrates the consequences of the disaster: "All rich men in Calcutta have lost their riches. Almost all of them are declaring themselves insolvent. The Union Bank does not exist

any more. Cockerell and Tulloh have also failed. There is no ship in the port. Only Chhatu and Latu are crying and rolling in dust. The Insolvency court of Mr. Peel is thronged with people. All men of property have been frightened. There are brisk and false transfer of property on a large scale." (Sinha, p.76, European Banking in Bengal / Economic History of Bengal, Vol.III) After 1848 there was no other Bengali-dominated firm of sufficient importance. Dwarakanath Tagore's Carr Tagore & Co. came down with a crash. Motilal Seal, though still said to have left a colossal fortune, practically retired from business this time incurring an aggregate loss of more than half a crore of rupees. "The example of Dwarakanath Tagore is not irrelevant in this context. When the Union Bank failed as also the Carr Tagore & Co., the family of this Bengali entrepreneur could be saved from ruin and could prosper only because he could leave extensive house property in Calcutta....and extensive zamindaries throughout Bengal. This lesson was driven home to the mind of moneyed men in Calcutta who wanted safe investment for their descendants. We read in more than one case record: 'Since the death of Dwarakanath Tagore landed property in Calcutta has greatly increased in value.' " (Sinha, p.134-135, Failure of Business Enterprise in Calcutta / Economic History of Bengal, Vol.III).

The aforesaid cues nonetheless being true about the failure of Bengali merchants in the field of trade and commerce of Bengal, their shortcomings should also be taken into account. One of their shortcomings was lack of their interest in going abroad and thus engage in import-export trade on wide scale (with only exception of a few like Ramdulal Dey etc.) as the Parsis did. The other was of a more complex kind. Trade has possibly never been held in high esteem in Bengal. The way the stimulus of western culture had worked in Bengal, the trade did not. Another thing which is really queer is that the success or failure whatever it be of the Bengali merchants in the field of trade and commerce in Bengal is connected to some Hindu names. The Muslim society in at least two ways being advanced than the Hindu's (it was not caste-ridden and did not suffer from the economic disabilities of the joint family system), the new spirit of commercial adventure was not found in them either. It is more queer since, as history confirms, they had great tradition of trade based on Hugli with Arakan, Pegu, Tenasserim, Malaya, Java and the Persian Gulf in near past.

Naturally the vacuum was quickly filled in by the

ubiquitous Marwaris, who combined their indigenous banking with merchandising and gradually took commanding position in Kolkata's economy. After the prelude that ruined the banker like Jagat Sheths, the Marwari merchants of Kolkata numbered only a handful in the late eighteenth century. They surfaced again in greater number and this time to dominate Kolkata's economy after the coming of railways (1860) that opened the floodgates. At this point it is tempting to quote the whole text under the sub-title BURRABAZAR IN 1844 from Appendix E of Economic History of Bengal (p.179) :

“The permanent residents of Burrabazar were not the upcountry bankers and merchants. They had only their Kothees here. The Central bazar was not a residential area. In these Kothees, some of the hundis of 1844 inform us, the business houses of Narainpersaud Ballubdoss, Hurjeebari Moolchand, Beerchand Hurjeebau, Fardunjee Cowsajee, Moolchand Lullchand Naroomul, Meghraj Mooteemul, Narain Narainpersaud Bullubdoss, Murwaree Kuppoorchand Hurrookchand, Aga Muhammad Soosnee, Maurwaree Jagroopdoss Tillockchand, Marwaree Durlabhram Gumbheeramull, Aga Muhamad Bin Muhammad, Beerchand Hurjeemull, Shah Nakoota Damodar, and many others had their offices run by themselves or their *gomastas* (Thomas Edward Michael Turton administrator. Thacker Hurrauz Hurrydoss vs Bullub Doss Manohar Doss and Juggernath Doss). But most of the merchants from Rajputana lived very abstemiously in their business premises. In the residential part of Burrabazar there were many houses owned by men from East Bengal who lived on the eastern bank of the Ganges so that they could have their daily ablutions in the sacred river every morning and perform other ceremonial acts of piety on the bank of the sacred stream. The Strand Road was not there at that time. Jagannath Ghat was the most frequented ghat in that area. The Seths and Basaks whose ancestors first came to Sutanuti still lived in that part of Burrabazar. Their big houses with temples were there on both sides of the road leading to Jagannath Ghat. Their Burrabazar property was still quite extensive.

About 1892 Harrison Road was constructed leading from the Ganges towards Sealdah. Land on both sides of this Road in Burrabazar was sold in small plots. The Marwari merchants purchased most of these plots and constructed multi-storied residential houses with shops on the ground floor and first floor—a pattern which became very familiar in Burravbazar. When the Marwaris attached themselves to Ralli Brothers,

Marwari peddlers, with bales of foreign cloth on their shoulders, entered the lanes and bylanes of Calcutta selling three or four pieces of cloth for a rupee. They were largely instrumental in bringing about the ousting of India-made cloths from the markets of Calcutta and mofussil Bengal. (O.C. Ganguly – *Bharater Silpa Amar Katha*).

There are some scholars who are inclined to think that merchants from Rajputana established themselves in Burrabazar about the turn of the nineteenth century. This is a historical error difficult to kill. Their ascendancy in the fields of inland trade and indigenous banking, is a much longer story. But their fanning out as retail traders and their acquisition of landed property in Burrabazar area on an extensive scale came later.”

By the 1830s some of today's best-known Marwari families – the Singhanias, the Sarafs, the Kotharis and the Bagris – were well-established in business in Kolkata. Turn of the century saw few more Marwaris making mark. They were the Poddars, the Mundhras, the Dalmias, the Dugars, the Jalans, the Jhunjhunwalas, the Jaipurias, the Rampurias and the Birlas.

**Markets and Shopping :** The Morning Post of 10th March, 1810 had advertised a sale of a beautiful female elephant measuring 7 feet six inches high and invited the bidders. Three hundred years later Satyajit Ray, the most renowned Film Director from Bengal, made use of such dialogue as ‘pin to elephant’ in order to portray the amazing variety of the merchandise available in Kolkata Markets. In the early nineteenth century there were 36 markets in Kolkata. Griffin, who compiled a list of such markets, described them as “places for shops, for stalls and for business.” A common name that appears in most of the journals and records of old Kolkata is Chinabazar. Markets like Bowbazar, Dharamtalla and Tiretta Bazar dealt mostly in vegetables, spices and fish whereas Chinabazar housed permanent shop establishments as no other market did. This was also the largest market of native traders and retailers and speciality of Bengali businessmen. It is a congested market for paper and boards, glass sheets, electricals, streamers and stationaries. Bagri Market on Canning Street presents wholesale and retail market for plastic toys, stationaries, fireworks, dairy products, electrical goods and glasswares. Bowbazar market specialises in wooden furniture, musical instruments, shoes, laminated sheets, jewellery and seasonal fruits. Modern Barabazar stocks a wide range of products, such as, textiles,

cereals, foodgrains, dry fruit, edible oils, sugar and grocery. Chadni, which is almost as old as the city, offers hardware, paints, clothiers, steel trunks and suitcases, electronic products and furnishing materials. College Street Market is abound with silk and handloom shops, footwear shops and book shops. The long stretch of Dharamtalla Market is dotted with shops selling woolen goods, hosiery, paper and stationaries, musical instruments, watches and clocks, leather and plastic furnishings, cutleries, guns and firearms. Fancy Market in Kidderpore, Air Conditioned Market in Shakespeare Sarani and Vardhan Market in Camac Street offer almost anything from the imported varieties. Gariahat Market in the last two decades has remarkably flourished and has become a favourite hunt for the affluent buyers for its select varieties of clothes and garments, textiles, fish, fruits, confectionaries, electric and electronic household products. Jadu Babu's Bazar is widely known for essential goods besides leather goods, textiles and jewellery. Kolay Market located near Sealdah is packed of wholesale and retail trade of vegetables, fish, milk and poultry products, jewellery, wooden furniture, plywood, plastic and acrylic sheets and fruits. Posta Wholesale Market on the way to Howrah Bridge is frequented by buyers of cereals, spices, edible oils and vanaspati product, salt, sugar, foodgrains and seasonal vegetables. Jagannath Ghat Market is famous for flowers. New Market (old S.S. Hogg Market) had served Kolkatans for over a century with a market complex under one-roof selling a wide range of goods of quality and fashions in vogue—from finest silks to fancy silverwares, ready-made garments, furnishings, confectionaries, poultry products, fish, meat, and a lot more items. After a fire broke out in the rear portion of the market a new multi-storied complex has been constructed. The accomodation in the new complex is more spacious and for the first time elevators have been introduced for easing consumer traffic. Dakshinapan Market near Dhakuria flyover offers choice handlooms, textiles, handicrafts, imitation jewellery and curios from different states of the country housed in single complex. Apart from the Markets, there are a number of emporiums in Kolkata set up by Govt. of West Bengal and other states and private enterprises to cater to specialised and select products. Among these emporiums, most noteworthy are Gangotri UP Handloom on Lindsay Street, Assam State Emporium on Russel Street, Rajasthan Handicrafts Emporium, Tripura Govt. Sales Emporium, Central Cottage Industries Emporium, Cauvery Karnataka Handicrafts Emporium, Kashmir Govt. Art Emporium – all on Chowringhee (J.L.Nehru Road),

Manjusha (W.B.Govt. undertaking) on Park Street , Tantuja (W.B.Govt. undertaking) on Lindsay Street, APCO Fabrics (Andhra Pradesh) on Rash Behari Avenue, Gujarat Handicrafts Emporium in CIT Complex, Sikkim Govt. Emporium and Meghalaya Govt. Emporium – both on Russel Street and Nagaland Govt. Emporium on Shakespeare Sarani. (Great help taken from Calcutta Handbook 1690-1990 ed. Late S. A. Hasnat, Falcon Publishers).

We can conclude this detailing with the valuable remark passed by Raghav Bandyopadhyay in his article 'Calcutta's Markets' published in Calcutta – The Living City, Vol. II, edited by Sukanta Choudhuri. Referring to new New Market Sri Bandyopadhyay rightly said :

“The new New Market seems poised to blend with the old. Perhaps Calcutta, like Paris, will one day have its new Les Halles. Our only regret will be if, as seems not unlikely, such growth imposes a faceless standardization, opposed to everything the city has always stood for. Its markets embody the same character. The neighbourhood bazaar, the bargain bazaar, the special-spree bazaar, bazaars where men meet as men and not as buying and selling automatons – these have always made up the multiple image of the markets of Calcutta.” (p.122).

This is the reflection of a true Kolkatan's mind. As per Year Book 1991-92 published by The Calcutta Municipal Corporation, now there are 166 Markets in Kolkata, out of them 12 are Municipal. Following is the ward-wise list of names of the Markets. The Municipal ones have been star-marked.

Ward No.2	Dum Dum Market
3	B. K. Pal's Market, Ashu Babu's Market
4	Chuni Babu's Market
5	Private Market
6	Bheritola Market
7	Baghbazar Market
9	Sovabazar Market
10	Subhas Corner, Private Market
11	Haridas Saha's Market, Hatibagan Market
12	Shyambazar Market, Amiya Babu's Bazar, Private Market, *Ultadanga Market
13	Muchibagan Market
14	Bagmari Market
18	*Allen Market, Milk Market
20	Ahiritola Market

21	Pathuriaghata Market, Private Market	45	Private Market (in Bonefield Lane), 4
22	Posta Market, Burman Market, Private Market		Private Markets (in Biplabi Rash Behari Bose Road), 4 Private Markets (in Ezra Street), Private Msrket (in Netaji Subhas Road), 2 Private Markets (in Old China Bazar Street), Private Market (in XLV C.I.T. India Exchange Place), Private Market (in Radhabazar Lane), 2 Private Markets (in Rabindra Sarani)
24	Private Market (Rabindra Sarani), Private Market (P.K.Tagore Street), Nutan Bazar (Rabindra Sarani)		
25	Sreemani Market		
26	Anath Deb Market		
27	Manicktala Bazar	46	Private Market (in Grant Street), Private Market (in Humayun Place), Private Market (in Lenin Sarani), *S.S.Hogg Market
28	Rajabazar Market		
30	Narkeldanga Market		
31	*Manicktala Market No. VIM		
34	Rashmoni Bazar	47	Private Market (in Chittaranjan Avenue), 2 Private Markets (in Lenin Sarani), Private Market [Chadni Chawk] (in Lenin Sarani)
35	Guinea Market, Sarkar Bazar		
37	Private Market		
38	2 Private Markets (both in Bidhan Sarani)	48	Bowbazar Market, Private Market
39	*College Street Market, Private Market	49	Private Market, Sealdah Market, Baithakkhana Bazar
41	2 Private Markets (both in Madan Mohan Burman Street)	50	Nafar Babu's Bazar, Naragirja Bazar
42	Bilasrai Katra, Private Market (Rabindra Sarani), Bagri Market, 3 Private Markets (in Biplabi Rash Behari Bose Road), 2 Private Markets (in Basantalal Murarka Road), 6 Private Markets (in Jamunalal Bajaj Street), 2 more Private Markets-one attached to Bilasrai Katra and the other attached to Keshoram Katra (in Jamunalal Bajaj Street), 4 Private Markets (in Mahatma Gandhi Road), 2 Sadasukh Katras (in Mahatma Gandhi Road), 2 Private Markets (in Monohardas Street), 3 Private Markets (in Netaji Subhas Road), Bangur Charitable Trust, 2 Private Markets (in Noormal Lohia Lane), Private Market (Pandit Purusottam Roy Street), 2 Private Markets (in Strand Road), Private Market (in Utkalmoni Gopabandhu Sarani C.I.T. Scheme CLVII), Private Market (in Utkalmoni Gopabandhu Sarani), Private Market (in C.I.T. Scheme L - off Armenian Street), Private Market [Baiju Chawk] (in Scheme XLV C.I.T. Howrah Bridge Approach Road)	52	Private Market
		53	Leather Market, Private Market, Taltala Market
		54	*Entally Market
		56	Jai Hind Market
		57	Munsi Bazar Market
		60	Beniapukur Market
		61	Meat Market, Mullick Bazar
		63	Private Market
		64	*Park Circus Market
		65	Private Market
		67	Sen Market, Tiljala Bazar
		68	*Gariahat Market, Private Market
		70	Jadu Babu's Bazar
		72	*Lansdowne Market
		73	Khirode Ghosh's Market
		74	Chetla Market, Orphangunge Market
		75	Goat Market (in Hospital Lane), Goat Market (in Nitya Ghosh Street), Cattle Market
		77	2 Private Markets (in Diamond Harbour Road), 2 Private Markets (in Karl Marx Sarani)
43	Tiretta Bazar, Private Market (in Rabindra Sarani), Private Market (in Rabindra Sarani / Mahatma Gandhi Road)	78	Private Market
		79	Babu Bazar
44	Private Market (in Mahatma Gandhi Road), Private Market (in Rabindra Sarani)	81	*New Alipore Market
		83	Kalighat Bazar, Goat Market

- 84 Laxmi Katra, New Kalighat Ganesh Katra
- 85 Tollygunge Market
- 86 2 Private Markets (in Rash Behari Avenue)
- 87 \*Lake Road Market
- 88 Southern Market
- 89 Charu Market
- 91 Nanda Guin's Market
- 92 Dhakuria Market
- 94 Goat Market
- 97 Nanu Babu's Market, Russa Market
- 98 \*Bansdroni Bazar

**Banking :** Hiranand Sahu was a banker from Rajputana. He had come all the way from Amber to Patna to serve as a banker to Maharaja Mansingh. His son Mahatabchand became, besides being the money-lender and exchanger, the banker to Nawab Murshid Kuli Khan. He acquired such enormous wealth that he was named 'Jagat Sheth' or the richest man of the world. At point of time their fabulous earnings became so legendary that Edmund Burke compared their fortune to Bank of England itself. Over a large period they successfully led the indigenous banking of both Eastern and Northern India and ensured a sound system of bank credit. The Jagat Sheths collected taxes and remitted revenues through the banking houses from Bengal to Delhi, besides extending credits to zamindaris and seizing zamindari properties by foreclosing mortgages et cetera. In 1753 they were sole purchasers of all the bullion imported into Bengal.

The deathknell of their banking business rung when they aspired to enter into Bengal's political arena. The shrewd English befriended this clan. But this alliance roused Nawab's suspicion. In 1763 Nawab Mir Kasim murdered Mahatabchand and his brother and in 1765 the English demanded a fabulous sum from them to allow them to continue in business, of which Jagat Sheths a few years back they themselves were almost subservient for the sake of their trade. And the utter ruin came with the system of revenue collection through indigenous agencies being discontinued in 1778 and ceasing to exist virtually after the introduction of uniform rupee coinage in 1835 that also choked the business of the community of the usurious merchants of the highly lucrative commission charges on interchange of money. The profitable source of *batta* ended. Only the business of supplying commercial credit to the Europeans continued till the end of the eighteenth

century when the new English banks opened in Kolkata.

The decline of the house of Jagat Sheth had actually begun after the battle of Palashi (Plassey). Its huge finance capital, enormous prestige, its safe, judicious large scale banking, its capacity to keep the operations of commerce going, to meet extraordinary monetary demands during periods of political crisis- all vanished into the blue within a decade. Already there were many rivals in the field. Gopal Das, Bhowany Das and Bullum Das had set up a banking house at Benares when the rapid decline of the house of Jagat Sheth was about to begin. The joint venture firm which was styled Bhyaram Gopal Das in Benares and Monohardas Dwarkadas in Kolkata and Murshidabad had its *kothees* at Nagpur, Cuttack, Bombay, Surat, Poona, Kolkata and Murshidabad.

When the English left Hugli and settled in Kolkata they brought some 'native' bankers with them. They belonged to the Subarnabanik caste. The most prominent of these bankers in the early years of British rule was Lakshmi Kanta Dhar alias Naku Dhar. He was the Jagat Sheth to the early British in Kolkata, though his importance in the money market was mainly local. In the history of indigenous banking in Bengal the native banking house of Mathura Mohan Sen also occupies a place of importance. Chronologically it comes after the house of Jagat Sheth and before that of Gopal Das and others. The firm was established perhaps not long after the beginning of the rapid decline of the house of Jagat Sheth by one Joymoney Sen. It lasted for quite a considerable time.

The house of Jagat Sheth separated the functions of the banker and trader so that the worry-free trader could direct his energies, skill and means to purely commercial pursuits. But the European merchants altered the state of things. They combined banking and trading and soon the indigenous bankers followed the European agency houses and the capital lay scattered.

None of the early banking ventures of the Europeans was successful. The Bank of Hindostan was perhaps the first European bank in India. This venture doomed soon. It was started by Alexander & Co. operating from Kolkata. The bank ran for three times and finally died with the collapse of Alexander & Co. in 1832. The Calcutta Bank was started by Palmer & Co. which failed in 1829. Several mushroom banks started by the British Agency houses met the similar fate. The earliest joint stock bank, General Bank of India, opened in 1786 and was forced to wind up in 1790. The Bengal Bank was founded in 1782 and failed

in 1791. The Bank of Bengal started in June 1806 as Bengal Bank again. The first charter dated 2 January 1809. The deed and charter was passed by Lord Minto for the Presidency of Fort William. It was an independent unit and called Presidency Bank. This bank alone did fairly well, but for the rigidity it was not considered helpful by the businessmen of Kolkata. After the collapse of agency house-cum-banking ventures, the Kolkata business people decided to establish "a joint stock banking company upon a broad and public basis to be carried on under a separate and distinct establishment of its own". But the Union Bank too ruined soon and was regarded as a public calamity. The Union Bank's ruin was attributed to dealing in bills of Exchange, indigo engagements and excessive credit given to a few particular houses in the form of indigo advances and accommodation to men long after they were insolvent. The most unfortunate part of this bank failure was official involvement consisted of the English. "For quite a generation it eroded British prestige and Indians' respect for British business efficiency. The Union Bank was next in order of estimation to the permanent corporation - the Bank of Bengal. Its failure was a blow to Indo-British co-operation." (Sinha, p.77, *European Banking in Bengal / Economic History of Bengal, Vol.III*).

Two other Presidency Banks were established in two other Presidency towns of India in 1840 and 1843 respectively – Bank of Bombay and Bank of Madras. Creation of these three banks was the outcome of the idea of centralized banking operations. Bank of Bengal owned one-fifth of the bank's total capital of Rs.5 million. Advances were subject to Rs.3 lakhs for individuals upto 3 months and Rs.5 lakhs for the government. Interest charges were limited to a maximum of 12 per cent and bills discounted were to be payable in India only. They were also authorised to issue bearer notes payable on demand and their circulation confined to the three Presidency towns of Calcutta, Bombay and Madras. They were however not allowed to dealing in foreign exchange. These three banks were amalgamated in 1920 to form Imperial Bank of India which started as private shareholders' banks, mostly European shareholders. However in the history of Indian banking Allahabad bank that started journey from Allahabad in 1865 is the first bank to be established exclusively by the Indians. The youngest among the nationalised banks of India, the UCO Bank, started its journey from 2, Royal Exchange Place, Kolkata 78 years later as United Commercial Bank Limited.

Kolkata had somewhat declined position in banking relative to the rest of the country in the decade of eight. Famous economist Bhabatosh Datta in his article "The Economy of Calcutta : Today and Tomorrow" (p.102 / *Calcutta-The Living City, Vol.II-ed.Sukanta Choudhuri*) reported that Kolkata accounted for 883 bank offices in 1988. The situation however has improved since then and Kolkata now, as per RBI Banking Statistics Division, has 975 bank offices. There has also been remarkable increase in total deposits of the commercial banks of today's Kolkata. Which, according to the statistics provided by Sri Datta, was Rs.5607 crore in 1985 is more than Rs.31551 crore in 2000. In the case of advances the amount was Rs.3642 crore in 1985 which is now more than Rs.21232 crore. However in terms of the credit-deposit ratio the increase is not much. It was 64.96 per cent in 1985 and 67.30 per cent in 2000. (Current information from *Statistical Handbook, Kolkata, 2001* published by the Bureau of Applied Economics & Statistics, Govt. of West Bengal).

**“Calcutta Stock Exchange :** Calcutta Stock Exchange, to some extent, owes its origin to two brothers -- Baldeodas and Rameswarlal -- of the Nathani family of the Marwari community, who started speculative trading in Howrah Jute Mill shares. While one sold his holdings, the other purchased it readily. The loss incurred by one of the brothers is said to have been paid by a cheque on Allahabad Bank for rupees ninety lakhs. The incident took place some 60 years back.

Amongst those who soon surfaced on the scene of speculation included Magniram, Ramkumar, Gobindlal and Narsingdas Bangur and few Bengalee venturers like Prosad Das Boral, Tulsidas Ray, Shyamlal Laha, Nandalal Roy, Girindra Mohan Pyne, Nabakrishna Dey and Barendra Mohan Banerjee. However, the earliest share-trading dates back to 1700 under a big mango tree in an open field on the east bank of Hoogly. Nevertheless, the first concerted drive to construct a house for share-trading was made in 1904.

Even then discipline lacked in the system of trading in shares, and heated disputes were frequent among speculators. On one occasion the ugly scene turned virtually into a riot involving the Marwari and the Chaubey groups. To dispel all misgivings in the speculative trade, an autonomous body of share-brokers, namely, The Calcutta Stock Exchange Association, was formed in 1908 with its office at 2, Royal Exchange Place, Calcutta. Construction of a



building of its own followed after acquiring the land from the then 'Chatu Babu Latu Babus' in 1927. The architectural design resembles the London Stock Exchange Building. The first floor houses the Association's executive office while the second floor is offered to registered brokers. There is a library well stacked with books.

The building was inaugurated by Stanley Jackson, Governor of Bengal, on July 2, 1928. The organisation is managed by a Council whose members are elected. But the central government by an Act, Security Contracts Regulation Act, took over the controlling power from the Association from October 10, 1957." (p.49-50, Calcutta Handbook 1690-1990 ed. Late S. A. Hasnat, Falcon Publishers).

**Kolkata Port :** A few years back Kolkata High Court gave a ruling that Job Charnock, the Briton, is not the founder of Kolkata and Kolkata has no birthday. According to the Court, the place owes its genesis in the Maurya and Gupta period and it was an established trading post long before the Slave Dynasty of the Delhi Sultanate. In that ruling, references were also made to the travel journals of Chinese scholars and Persian merchants dating from centuries BCE wherein the existence of an ancient riverine port (named Kalikata) were reported. In this sense Kolkata is the oldest major port of the country.

However in the seventeenth century, at the time of beginning of the modern history of the place with the advent of British, the approach up the river Hugli to the interior was very difficult for treacherous sandbars and other navigational problems connected with a tidal river. Initially the small country boats used to carry the precious British cargo up the river. Later the East India Company appointed six young men as apprentice pilots to bring their merchant vessels up the river which came to be known as Bengal Pilot Service. The Port activity began to be concentrated near the Fort after Kolkata became the centre of maritime activity as a result of acquisition of Sutanuti and Gobindapur by the British and also for the reason that the original channel on the western or Shibpur side was choked up by that time.

In the early years, Kolkata Port was a river anchorage where sailing ships would load and unload in midstream. The need for proper port facilities was strongly felt only after the damage of good number of vessels caused by the 1734 cyclone and in 1758 the company set up a Marine Establishment. In 1760 a wharf was constructed in Kolkata for berthing of vessels and cargo operation. The excavation of the

Tolly's Nullah in 1776 widened the scope for expansion of port activity and in the same year Colonel Watson set up a Marine yard at Khidirpur. The dry dock was built at Bankshall Ghat in the year 1790. This was the time when the East India Company was having absolute monopoly over all trade between India and the West and the trade with the South-East Asia and China in particular was fast picking up. The exports through Kolkata port was booming and half of the India's exports were shipped through Kolkata Port this time. The planning for construction of wet docks for protection of the vessels undergone many deliberations but undone owing to adverse situations such as Burmese War, one Hurricane and a Cyclone. Finally the act constituting the first River Trust for improving the port of Kolkata was passed on 1866. In 1869 the construction of four screw-pile Kolkata jetties with cranes and sheds was completed and Calcutta Port Commission was set up in the year 1870 with the assent of His Excellency the Governor General in Council and came into operations on the 17th October following. The first body consisted of nine gentlemen who were appointed Commissioners for making improvements to the Port of Kolkata including the Chairman of the Kolkata Municipal Corporation. The Commissioners ran the port till January 1975 when major Port Trusts Act, 1963 came into force and since then it is called Calcutta Port Trust (and now, Kolkata Port Trust).

The Petroleum wharf came up at Bajbaj in 1886. Construction of the Khidirpur wet docks completed in 1892. The growth of the Docks saw many ups and downs, periods of depression and boom. The gradual expansion of the hinterland and growing economic activities brought unbearable increase in the traffic in Kolkata Port that resulted into the construction of an additional deeper dock with a bigger and longer entrance in 1928 initially called King George Dock. Later it was renamed Netaji Subhas Dock.

In 1947 came the independence. The national cause replaced the promotion and protection of British colonial interest. The Port continued to remain a Premier Port, the Gateway of Eastern India and the guiding factor to trade and commerce of vast hinterland comprising the entire Eastern India including Bihar and Eastern Uttar Pradesh and the two land-locked Himalayan Kingdoms of Nepal and Bhutan. Through the successive Five Year Plans large-scale renovation, modernization and expansion programmes were undertaken. Specific concentration on river conservancy in the context of the falling draught of the river was given during the Third Five Year Plan

and this was the time when deep-water dock at Haldia (officially part of Kolkata Port) for large oil tankers and bulk carriers was planned. Completion of the construction of Haldia Dock System was part of the Fifth Five Year Plan. Of late another significant development had taken place. That was containerization. The port on the West Coast at Bombay and another on the East Coast at Kolkata were developed as container ports. At Haldia, a full-fledged container terminal with proper equipment came up in 1978-79. Along with such development still later a new concept of Inland Container Depot (ICD) also came up and materialized.

The age-old threat for the survival of the Kolkata Port was the navigability of the river Bhagirathi or Hugli which used to silt up at the source and remain practically cut off from the Ganga except in monsoon thereby causing inadequate headwater supply to the river. In order to solve this problem the Farakka Barrage Project was undertaken by the Government of India and it was completed in the year 1975. But the stark reality is that “the basic objective of the Farakka Barrage has been frustrated as the problem of siltation in the Hugli estuary remains unsolved and port of Kolkata is not yet accessible to the large sea-going vessels.”(Abstract; The Encroaching Ganga and Social Conflicts : The Case of West Bengal, India by Kalyan Rudra)\*

Despite this grave constraint, Kolkata Port continues to operate. It has seen many ups and downs. This premier port of 1955 had to bear periods of decline. It is just our good fortune that Kolkata Port is still continuing as the prime choice for eastern gateway to this continental country and commanding a vast hinterland that comprises almost half of the Indian States (whole of the eastern and north-eastern regions) and the two neighbouring countries – Nepal and Bhutan. With two dock systems – Kolkata Dock System at Kolkata with the oil wharves at Baj Baj and Haldia Dock System at Haldia and with the combination of facilities such as largest dry dock facilities, cheapest container rate, lowest pre-berthing detention of vessels and most modern Vessel Traffic Management System, Kolkata Port is earnestly trying to champion the trade and commerce of the country.

In the year 2000-2001 the total import traffic handled by the Kolkata Port was 23,179 thousand tones and that for the total export traffic was 6,821 thousand tones. The figures combinedly stand for both Kolkata Dock System and Haldia Dock Complex. The Foreign Trade for the year 2000-2001 in terms of export was

of Rs.8081.75 crores and in terms of import was of Rs.6490.27 crores. These figures are provisional. The income of Kolkata Port Trust for the year 1999-2000 was Rs.824.66 crores and the expenditure was Rs.493.21 crores. (Taken from the Statistical Abstract 2001-02, Bureau of Applied Economics & Statistics, Govt. of West Bengal ; Original Source : Kolkata Port Trust).

**(f) Transport :** The first land survey of Kolkata was done by the United Trade Council of Fort William in 1704. However the second one done in 1707 was better-prepared. According to this second survey there were only two roads and two lanes in 1707 Kolkata. The word ‘street’ was first introduced in 1726 land survey. The streets of old Kolkata were all *Kutchas*, made of pounded brick until Pakur stone became available with the arrival of the railways. The macadamization of roads started in 1839 and the city gradually lost the beautiful sight of *Bhitis* watering the streets to keep down the dust. Pavements began to be provided from 1838 to facilitate the erection of gas lamps but were confined to main roads only. Roads in early Kolkata seldom had names. The directions instead were provided in the following manner :

Road to Dum Dum  
Avenue leading to the Eastward  
Street from Omichand’s house  
To Mir Bahar Chouki.

The roads assumed names only after 1757 when the British regained control over Kolkata by defeating the Nawab Siraj-ud-daullah.

In absence of the sufficient roadways people of early Kolkata used to take help of the inland waterways. There was a canal parallel to the *Tolly’s Nullah* and went through Beliaghata to Salt Lake. It was a big canal and navigable as well. Prior to the introduction of railways, people used the river Hugli – most indispensable waterways for journeys to distant as well as short distance places. Nearly 60 thousand passengers were ferried between Kolkata and Baranasi during 1844-45. After the streams were introduced in 1823, they plied also between Kolkata and Chinsurah for a fare of eight rupees in those days. Six steamers were made at the Government Khidirpur Dock during the forties of the nineteenth century and run under three managements, viz. India Steam Navigation Company, Ganges Steam Navigation Company and the Oriental Steam Company Limited. Tugs meant for carrying freights were also locally made under the drive and initiative of two great Bengalies – Dwaraka Nath

Thakur and Radhamadhab Banerjee.

Back to the road transport. The early transport of old Kolkata was traditional palanquin and bullock carts and horse-drawn carriages. It is interesting to note that once the palanquins were used for transportation of mails. Records show that the then Post Master General had fixed the following rates for carrying mails to the palanquin bearers – 400 *sikka taka* for Kolkata to Patna and 500 *sikka taka* for Kolkata to Baranasi. There were also palanquins on wheels drawn by hired men. Mail carts drawn by bullocks plied between Kolkata and Lahore. A kind of a series of bullock carts called Bullock Trains were also in use. Such trains also carried freights to far away places, such as Delhi, Meerut and Agra. The horse-drawn carriages that plied on early Kolkata roads were of two types – one framed like a box accommodating four persons sitting face to face drawn by two horses and the other looked like a rickshaw. The second type of the horse-drawn carriages was high favourite of the English ladies.

The first train ran in India on 16th April, 1853. It was the Great Indian Peninsular Railway. Although this credit should go to the East Indian Railway, for, it was formed long before 1853 (the year of establishment of EIR was 1845) it failed to achieve that for various reasons. The first train in Eastern India steamed out of Haora Station experimentally on 28th June, 1854. It went up to Pandua, though the line had been sanctioned to Raniganj. The regular service started from 15th August of that year. It took fourteen years more to establish commencement in 1870. The Bengal Nagpur Railway was set up to take over an extant line in Central India and extend services eastwards to Asansol in 1887. Its link with Haora through Kharagpur was completed in 1900. Later it had built another line westward to Cuttack and acquired the next stretch of track upto Vijaywada from the East Coast Railway. In 1857 the East Bengal Railway (EBR) was formed to extend the railway connection to Dhaka. Its line to Kusthia was opened in 1862 ending at Kolkata at a tin-roofed station room at Shealdah. In the same year another line was also opened by the Calcutta and South-Eastern Railway. It was southward and ran from the then Beliaghata station to Port Canning. Services east of the river were unified first under the Eastern Bengal State Railway and then in 1942 under the Bengal Assam Railway, consequent to the partition of the country in 1947 the Bengal Assam Railway was split into two, and was renamed Assam Railways. Complete reorientation of the system first took place in 1951 in Southern states with headquarters in Madras; eight

existing railways were classified into two : Central and Western; and the last in 1952 with the merger of three new railways : Northern Railway, North-Eastern Railway and Eastern Railway.

Among the other suburban lines, on the Haora side the Tarakeswar line was opened in 1885, the Haora-Katwa line in 1912 and the Haora-Barddhaman Chord in 1917. On the Sealdah side, the Sealdah-Bongaon line was constructed between 1882 and 1884 and Kolkata (Shealdah) chord – Dankuni line in 1932. To the south the Bajbaj line came up in 1890 and the Lakshikantapur line in 1928.

Gone are the good days of the substantial support system for both suburban and rural traffic that existed in the pre-independence days. Among them only two lines – Barasat-Hasnabad and Haora-Baragachhia line have later been converted to broad-gauge lines. One light railway of Kolkata, Kalighat-Phalta line was closed just before independence and another Shyambazar light Railway was closed in 1955.

The Metro, Kolkatans' pride, was first conceived by the great visionary Dr. Bidhan Chandra Roy in 1949. However it was on the basis of the D'Costa Report of the Metropolitan Transport Team of the Planning Commission (1968) that the Metropolitan Transport (Railways) was set up in 1969 under the Ministry of Railways, Government of India to undertake a techno-economic feasibility study for the Kolkata Metro among other things. Accordingly the MTP (R) identified the Dum Dum - Tollyganj alignment as the most useful one for the underground railway in Kolkata. On the basis of the comprehensive report submitted by the MTP (R) - renamed 'Metro Railway' in 1978 - the construction was sanctioned and the foundation stone was laid by Smt. Indira Gandhi, the then Prime Minister of India in 1972. The first Metro train was flagged off from Esplanade Station on 24 October 1984 and signalled the advent of a new era in the transportation of the city. As of date it covers the stretch of 16.45 Kms and in all 17 stations from Dum Dum to Tollyganj. According to the Metro Railway Authority Report, the passengers originating in Kolkata numbered 70,606 in the year 2000-01. The MTP (R) had prepared three project reports in 1975; one for extension of the present line from Kudghat to Garia, generally following Tolly's Nalah from Kudghat upto the Ballyganj-Sonarpur railway line; another for an east-west line from Salt Lake to Ramrajatala through Haora and Sealdah with a tunnel below the Hugli river; and a third for a second north to south line from Dakshineswar to Joka. The moment these projects see the light of the day, Kolkata

will have an intricate network of underground railway to be rarely seen in other parts of the world.

Another noteworthy Railways attempt to solve the transport problem of Kolkata is the Circular Railway. Three-quarters of the old inner Kolkata was already ringed by the railway lines. Use of these lines that skirt Sealdah Station are now made for passenger services. The subtle link from Dum Dum (which has made interchange with the Metro possible) in north to Prinsep Ghat - the end of what is called the 'Central Business District' has been established for circular run. As of date it covers the stretch of 13.42 Kms and in all 10 stations from Dum Dum to Prinsep Ghat. According to the Railway Authority Report, the passengers originating in Kolkata numbered 2,624 in 2000-01. There is a proposal to extend the line southward through Khidirpur and Garden Reach to join the existing Baj Baj line in the south-west which, if materialized, would complete the circle.

**Waterways :** Of late the public transport by water has been reintroduced in Kolkata. It has been proved to be a successful and profitable venture. Efficient ferry services on the Hooghly river, a space-time continuum, between Howrah Station and the CBD are run by both the Hugli Nadi Jalapath Paribahan Samabay Samiti and the West Bengal Surface Transport Corporation Ltd now. This has certainly provided swifter and more reposeful come and go bypassing Howrah Bridge and congested north-west Kolkata. Efforts are on to improve condition of the jettys and the dilapidated gangways. However it is to be noted that many of the tributary canals of the river are no longer navigable due to alluvial deposits and silting.

According to the Samabay Samiti report for the year 2000, 40 launches were run by them on 13 routes and the number of passengers carried were 75,000 per day. According to the West Bengal Surface Transport Corporation Ltd. report, their launches numbered 20 and routes 12 and the number of passengers carried were 34,000 per day in the year 2000. The Cargo handled at the Kolkata Port is divided into two parts - Total Sea-borne traffic and Inland vessels cargo. As per the Kolkata Port Trust Account, the total traffic during the year 2000-01 amounted to 30,000,000 tones, of which the Inland vessels cargo amounted to 1,92,000 tones only and the total Sea-borne traffic to 2,98,08,000 tones for 2000-01. Total Sea-borne traffic is sub-divided in two parts - Export Cargo that amounted to 6,731,000 tones and Import Cargo that amounted to 2,30,77,000 tones. However it should be kept in mind that this KPT account included the

figures for Haldia Dock as well.

**Tramways :** The Calcutta Tramways Company was set up in 1879 in London. Meter gauge horse-drawn tram track between Sealdah to Armenian Ghat via Bowbazar Street (now Bepin Behari Ganguli Street) and Strand Road was laid. The route was inaugurated on 1st November, 1880. Two years later the Steam Locomotives were deployed to haul tramcars and as per available records, by the end of the nineteenth century the Company owned 186 tramcars, 1000 horses, 7 steam locomotives and 19 miles of tramtrack. The electric traction driven tramcars were first introduced in 1900 and by the end of 1905, the entire system switched over to electric traction. The Company was taken over by the State Government in 1967 and full acquisition was completed in 1976.

Like the counterpart CSTC that runs the State Bus service, the CTC has also been in chronic financial straits over the years. Even the present level of service is maintained through massive help of the World Bank. Under the Calcutta Urban Transport Project (financed by the World Bank) 75 trams were bought and 170 trams were renovated. Happily the earlier policy of phasing out tram services (as it is done in case of Haora and Nimtala sections) has been reversed and it has been decided to retain service on the reserved tracks that do not interfere with other traffic. The Planning Commission has also recommended the retention of tramcars, the reasons being they are cheap to operate, pollution-free and each have an hourly carrying capacity nearly 1.5 times that of bus services. Although certainty has not been provided as regards further expansion, at least two additions to the tramways system have already been made- the Manicktala-Ultadanga extension (3.7 Kms) in April, 1985 and the Behala-Joka extension (6 Kms) in December, 1986.

This is for the second time that CTC has also some buses. According to the Department of Transport, Government of West Bengal report, no tram but 24 buses were purchased during the year 2000-01, the number of serviceable vehicles at the end of the year 2000-01 for tram was 319 and for bus 356 and total revenue kms for tram was 53 lakhs and for bus 175 lakhs.

**Airways :** The first aeroplane to touch Kolkata which landed at Maidan was piloted by two Frenchmen on 24 December, 1912. When it became a regular affair, an airstrip was laid at the fields of Dum Dum where the first concrete runway was laid down in 1930. It is worth noting that the world's first commercial flight,

from Amsterdam to Batavia, touched down on Dum Dum on 25 June, 1927. Once Kolkata Airport was the busiest one in the east, in other words, it was the gateway of whole of Eastern India. In the later part of the seventies, new inland air routes of the Indian Airlines and Vayudoot started operating from Kolkata. There were Aeroflot, Bangladesh Biman, Polish Airlines, Yugoslavian Airlines, Jordanian Airlines, Singapur, Thai, Druk, Royal Nepal etc. besides the National carrier Air India. Today, operations at Kolkata Airport are minimal compared to that at Bombay or Delhi, especially as regards the international flights. No airline, not even Air India flies direct from Kolkata to West Europe or America. However the Domestic part of the airport continues to serve as the vital air link with the North East still now.

The Department of Civil Aviation, Government of India publishes a report on the traffic movement at Kolkata Airport every year. As per that report, under the Total International Traffic, the number of passengers was 6,31,558, freight was 25,070 tones and mail 312 tones during 2000-01. For the Total Domestic Traffic 2000-01 figures for passengers were 20,54,842, for freight 28,780 tones and for mail 3,760 tones. The number of passengers under the Total Commercial Traffic was 26,86,400, freight 53,850 tones and mail 4,072 tones during the year 2000-01.

**Roadways :** Palanquins disappeared long ago, though there were 606 of them as late as in 1891. It feels good to note that a few Horse-drawn carriages still ply their trade in Kolkata. They are still hired for joyrides on the Maidan and the Strand. The Rickshaw was quite a late introduction in Kolkata. The Chinese brought it to the city to negotiate the flooded streets around 1900. Though their existence is in danger now, they can still be seen on the streets of Kolkata.

So far the buses are concerned, the Horse-drawn buses were extensively introduced from 1864. The first Motor Car appeared in Kolkata in 1896 and the Taxis in 1906. The Motor bus services began in 1920 and gained momentum from a prolonged tram strike. The first two buses were merely trucks fitted with benches. Around this time CTC had also began bus services. Public buses regularly appeared on Kolkata roads during early twenties of the twentieth century under private management. Usually they were family-run business enterprises and by 1928 such bus owners had their own association namely Bengal Bus Syndicate. It is interesting to know that some of these buses were double decked with the roof open. It was introduced

by the Walford Transport Limited in 1926. The diesel era began with the purchase of two more double decker buses from England in 1949-50 but the purchaser this time was not the private bus owners but the West Bengal State Transport Organisation (WBSTO) which was formed under the Directorate of Transportation immediately after independence. It was the transition period in the history of Kolkata transport and the traffic regulations were yet to be formed. The chaos in the bus movements gave birth of an idea of a state-owned service and hence WBSTO came into being as stated and the service was introduced in the city on July 31, 1948. It was reconstituted on June 15, 1960 and renamed- Calcutta State Transport Corporation. CSTC has been in chronic financial straits from its inception. But while criticising it for its utter failure it should be kept in mind that this is the organization which was once set up with a view to provide, besides transport, employment especially to the bulk of East Bengal refugees. From 1946 to mid-1970s, 4.2 million people entered West Bengal as officially registered refugees alone.

Long distance services under the CSTC were introduced to serve areas beyond the Metropolitan Kolkata on April 14, 1968. Limited stop services began in July 1972. Around this time another corporation namely North Bengal State Transport Corporation was formed to operate from Kolkata to North Bengal and still later South Bengal State Transport Corporation was also formed to carry passengers in and around South Bengal from Kolkata.

As per Department of Transport, Government of West Bengal report, number of buses purchased by the CSTC during the year 2000-01 (fit for operation after body building) was 200, number of serviceable buses at the end of the year 2000-01 was 1275 and total earning kms for the fleet was 588.28 lakhs during 2000-01. Apart from the government buses, more than 7 lakhs of motor vehicles ply on the roads of Kolkata. According to the Public Vehicles Department of Government of West Bengal the figure was 7,53,712 in the year 2000, of them Goods Vehicles were 66,383; Motor Cars & Jeeps were 2,72,910; Motor Cycles & Scooters 3,33,731; Taxis / Contract Carriages 26,246; Auto Rickshaws 10,575; Mini Buses 10,640 (it includes contract carriage); State Carriages 7,940; Tractors/ Trailors (Bus) 4,768; and Others 20,519.

One of the problems in Kolkata is that building of its roads and their maintenance are not under the control of a singular authority. The roads along the canals -

Canal East, West and South Roads, Galiff Street etc. are still under the State Irrigation Department. The State Government owns Diamond Harbour Road, Baj Baj Road and some others. The roads constructed by the Kolkata Port Trust are owned and maintained by it and the Maidan is the property of the Defence Ministry of the Government of India. However as per Kolkata Municipal Corporation account, the roads maintained by it totalled 1830 kms in the year 2001, of which surfaced was 1560 kms and unsurfaced 270 kms.

Of the three principal metro cities, Kolkata, Mumbai and Delhi- Kolkata has the largest population according to the 2001 Census Report, but only 6.5 per cent of the city's area is occupied by roads while Mumbai has 16 per cent and Delhi a generous 23 per cent. Three to four lakh commuters trod the roads of Kolkata everyday. Two parts of the city are mostly congested. One is the Central Business District (CBD) the stretch of which is from Binay-Badal-Dinesh Bag (formerly Dalhousie Square) to Acharya Jagadish Chandra Bose Road (formerly Lower Chitpur Road) through Chouringhee and the other is Barabazar, the chaotic sprawl of which defies all control, for, it is the place from which much of the goods traffic heads towards the rest of India crossing Howrah Bridge. The private automobiles comprise more than 60 per cent of the total traffic but because of the minimal landscape and miserable road conditions they cannot run on beyond the average of 5 to 10 kms compared to 40 to 50 kms an hour in Mumbai and Delhi. A few steps are always taken to bring this out-of-gear traffic under control, however Kolkata's transport problem still remains a big challenge.

**Some major Kolkata Streets :** When Job Charnock landed at Sutanuti in 1690, there was already a road in Kolkata that extended from Chitpur in north to Kalighat Temple which was at the end of Gobindapur in south. This, the Chitpur Road by name, is the city's oldest road and the first one to be so designated. It is also the first road to be macadamised in 1839 in the history of Kolkata. The Company's Englishmen called it 'Road to Kaligot' and to the countrymen it was the 'Pilgrim's Path', for, at the northern end of it there stood the Chitteswari or Chitreswari Temple and at the southern end the Kalighat Temple. The road derived its name from the name of the locality- Chitpur.

A historical supposition not without ground is that this Chitpur Road was extended even beyond the said limit on both sides. In north it was, in all probability, connected to Halisahar (North 24 Parganas) and in south to Barisha (South 24 Parganas). Halisahar was

the place of the original settlement of the Sabarna Roychoudhury to which family Kolkata belonged. Their new generation later settled in Barisha.

This road was maintained by the Sheth family; Janardan Sheth planted trees on both sides. There was also a highway in the then Kolkata maintained by the Sheths that connected their garden (Jora Bagan) through Barabazar with the old Fort William along the line of today's Netaji Subhas Road (formerly Clive Street). The location of the old Fort William, in present day terms, was from Fairlie Place to the southern limit of the GPO and from the river to the BBD Bag West.

The name of Chitpur Road was later bisected for convenience and renamed Upper Chitpur Road and Lower Chitpur Road. The extension of Upper Chitpur Road was from Baghbazar in North Kolkata to Mechhuabazar in Central Kolkata and that of Lower Chitpur Road from Mechhuabazar to Lalbazar, that is, the crossing of Lower Chitpur Road and Bowbazar Street (now Bepin Behari Ganguli Street). Still later in 1963 the road, both upper and lower part taken together, was renamed 'Rabindra Sarani' by the KMC as Jorasanko Thakurbari, the celebrated seat of the great poet Rabindranath Thakur and their family, stands on this road.

On the way from Sutanuti to Gobindapur the Chitpur Road met the city's oldest arterial road. It was known as Chouringhee Road from much before the nineteenth century. It is mentioned as that in an excellent map prepared by Lieutenant Colonel Mark Wood in 1784. This road also gets its name from the name of one of the areas. There were two villages named Birjee and Chouringhee in today's Chouringhee. Dihi Birjee occupied the south-eastern end of today's Maidan, the Victoria Memorial and Rabindra Sadan area and Chouringhee, once jungle with a few villages and rice fields, grew rapidly after Gobindapur was cleared in 1757 for the new Fort William. This is the road that carries within the memory of 'Road to Kaligot' or 'Pilgrim's Path'. At the end of the Dihi Birjee there stood a Deer Park which is today's Park Street.

The name of the Chouringhee Road has also undergone a change. Today we know it as Jawaharlal Nehru Road. The area is also better known as Dharmatala today. However the word 'Chouringhee' still survives with various suffixes, such as, Chouringhee Approach (Square), Chouringhee Place, Chouringhee Terrace and Chouringhee Lane. Among them, the Chouringhee Approach has of late been renamed as B. N. Sarkar Sarani.

Another public thoroughfare famous as Circular Road owed its origin to the Maratha Ditch. The three mile Maratha Ditch was excavated by 1742 as a protection against marauding Marathas who never came. It was later filled in to create the Circular Road. Further later the name was bisected for convenience and renamed Upper Circular Road and Lower Circular Road. Upper Circular Road originated from the Shyambazar crossing and ended near the Sealdah Station wherefrom the Lower Circular Road started which ended near the Khidirpur Bridge. Since the Road was the home as well as workplace of our two great scientists, Acharya Prafulla Chandra Roy and Acharya Jagadish Chandra Bose, the upper part was renamed Acharya Prafulla Chandra Roy Road in 1958 and the lower, Acharya Jagadish Chandra Bose Road in 1960 by the KMC.

All other roads apart from the three above were built only after the Company got the zamindari of the 24 Parganas in 1757. The Shyambazar Road, Dullendaw Road (Bhabanipur Road), Manickchurn Road (Manicktala Street), Gopalnagar Road, Beliaghata Road and Dum Dum Road or Belgachhia Road- all were built in 1766 and after. The whole credit for the work of the road-building in the next century belonged to the Lottery Committee which played most important role in the history of the roads of Kolkata. It was set up in the year 1804 by Lord Wellesley. It used its funds to develop the city of Kolkata in many ways, one of which was building of roads. This is the Committee which over a period of thirty years up to 1836 gave Kolkata the first taste of town planning and improvement as per European norm. The finest application was of course the creation of a great central road running north and south through the whole length of Kolkata. It was the Lottery Committee which built

Red Road in 1824. Thus there came into being such arterial roads like Wood Street, Wellesley Street (Rafi Ahmed Kidwai Road), Wellington Street (Nirmal Chandra Street), College Street and Cornwallis Street (Bidhan Sarani). The Committee also built Hastings Street (Kiran Shankar Ray Road), Loudon Street (Dr. U. N. Brahmachari Road) and opened up and widened Free School Street (Mirza Ghalib Street), Kyd Street (Dr. Muhammad Ishaque Street), Mangoe Lane, Bentinck Street and Creek Row, the last by filling up an old creek flowing eastward.

**Rani Mudinir Gali :** This is the road on which the Directorate of Census Operations, West Bengal is presently situated. According to H. E. A. Cotton the nomenclature is to be 'Rana Madda', which is in all possibility the corrupt spelling of the actual word 'Ranamatta'. When in the year 1756 Nawab Siraj-ud-daullah attacked Kolkata, this little road played an important role in that battle against the Englishmen. The British Battery was set up near the Great Eastern Hotel, which was attacked by the Nawab's army, the Commander-in-Chief of which was Manikchand. The fierce battle ensued on this road between the Englishmen and the Nawab force. The English force, most of them even not knowing how to fight, took refuge in the Fort William. On 29 October, 1851 the Indian Zamindars formed their first political association named British Indian Association here on this road (Building No.18). This association under the Presidentship of Raja Radhakanta Deb once played an important role in the political history of India and thus to commemorate that event it was later named British Indian Street. And still later it was renamed after the Martyr Abdul Hamid who laid his life for the country in 1965 war.

## Major Social and Cultural events, natural and administrative developments and significant activities during the decade

Innumerable fairs, festivals and socio-cultural events are held throughout the year in this district having wide admixture of religion, community and culture. The followers of the main faiths observe their own religious festivals whereas they intermingle in certain *melas* (fairs) and ceremonies. Brief notes on the major festivals and *melas* (fairs) of the district are given below along with a list of fairs.

### Festivals

#### State level common :

In all the districts of the state certain religious festivals are observed in such a huge magnitude that the impact is cross-cultural involving the overall market economy. Those are :

1. Durga Puja is the most popular annual festival of the Hindus held both at community level and at clan or household level. The four day festival relate to worshipping of the mother goddess 'Durga' and symbolising the victory of good over evil is held in the month of *Ashwin* (Bengali calendar) or September-October. In folk culture this festival also represents the home coming of Mother Durga (Parvati) - wife of Lord Shiva along with her two sons and two daughters to visit her paternal home from their snowy abode of Himalayas. This festival therefore also represents a family reunion of members staying at distant places.
2. In north India 'Deepavali' or the festival of lights is celebrated to commemorate the home coming of Lord Rama to Ayodha after fourteen years of punishment as per the epic Ramayana. But in Bengal Kalipuja or Diwali is related to worshipping goddess 'Kali' or 'Shakti' (the power) as another expression of mother cult. This one day event is held on the moon less night following Durga Puja in the month of *Kartik* (mid-Oct to mid-Nov). Decoration with lights is a part of the observation adding a flavour of the famous national festivity called the 'Festival of light' or 'Deepawali'.
3. Dol Jatra or Holi is the festival of colours. In fact the colours of the spring time nature is celebrated with much grandeur for expressing the feeling of love and friendship as symbolized by the holy conjugation of Lord Krishna and Radha.
4. Rathajatra or the car festival of Jagannath, Balaram

and Subhadra is held during *Ashadh* (mid-June to mid-July).

5. Id ul Fitr is the most popular religious festival of the Muhammedan population in the state. This is observed with a mass prayer (*Namaz*) and joyful get together after the month-long fasting during 'Ramzan'.
6. The next important festival of the Muhammedans, Idu'z Zuha or the festival of sacrifice, is also celebrated with mass prayers and exchange of gifts and sweet meat etc. with a spirit of brotherhood.
7. Muharram is another popular festival of the Muhameddians held on the thirtieth day after Idu'z Zuha to mourn the death of Hassan and Hussain - two grandsons of the Prophet Muhammed in the battle of Karbala. Tajiya are built and taken in a procession symbolizing the memorial tombs of those two martyrs.
8. The Christmas day on 25th December and Good Friday in April are the two most important religious festivals of the Christian community. 'Christmas day', in particular, is observed with prayers in the church to commemorate the birth of Jesus Christ and the festivity continues till 1st January - the new calendar year. The day of Christ's crucifixion is the day to pray again on Good Friday.
9. The Sikhs celebrate their most important religious festival on the occasion of Guru Nanak's birth day, the founder of the Sikhism.
10. The full moon day of May is observed as Buddha Purnima by the followers of Buddhism in different pockets of the State. This is the biggest festival for Buddhists to mark the occasion of the birth of Lord Buddha.
11. The followers of Jainism observe Mahabir Jayanti which is the birthday of Lord Mahabir in the month of April.

#### District specific :

**Durga Puja :** Mahalaya, the first phase of the waxing moon in Aswin ushers in five-day festival of Durga Puja everywhere in Bengal, but the way Kolkata dances into the tune of the festive tempo is exceptional. Thousands offer prayers to their ancestors in the city's river ghats. The early dawn prayer with readings from



Chandi and Agamani song conceived by Birendra Krishna Bhadra, Bani Kumar and Pankaj Kumar Mallick and resounded in every nook and corner of Bengal, courtesy Kolkata's All India Radio, has long since become Bengali's cultural heritage. These two events indicate how passionately Kolkata still intends to preserve its rural tradition.

Durga Puja is celebrated throughout the state but in great grandeur in Kolkata. There are some ancestral houses in Kolkata where Durga Puja is being observed over decades and even over centuries. The oldest of these is the one observed at Barisha in the heritage house of Sabarna Choudhurys. The Puja here dates back to 1610 and is a unique blend of Sakta and Vaishnav faiths. Another very old Durga Puja is observed by the Duttas of Hatkhola. One section of this family celebrates Durga Puja at their house on Nimtala Ghat Street. The older Puja is observed at the house of Madan Mohan Dutta Lane at Buro Shivtala.

Debs, another ancient family of Kolkata hold two Durga Pujas in their two houses, opposite each other. The older one is at the house of Gopi Mohan Deb and the other at the ancestral house of Raj Krishna Deb, both heirs to Naba Krishna Deb, patriarch of the Shobhabazar Raj. The tradition of business entertainment centring round Durga Puja started from his time and it was a departure from the previous Durga Pujas observed by the compradors, the new urban mercantile aristocracy in Kolkata. Nabakrishna did it in his business interest. When Lord Clive won the battle of Palashi in 1757 he wanted to offer a grand thanksgiving service, but the only church in the town was reduced into rubbles by Nawab's army. Nabakrishna, his *munshi*, persuaded him to offer it at the Devi's feet at his Durga Puja. He assured Clive that his Christianity would not come in the way. The Durga Puja at 36, Raja Nabakrishna Street is still referred to as the Company Puja. In this Puja the nautch girls from Muslim *gharanas* danced, the English guests dined on beef and ham from Wilson's Hotel and washed down with wine. This pattern set by Nabakrishna became a fashion of the day and number of Sahibs attending the family pujas observed by the wily merchants became an index of prestige.

"In these colonial style merchant mansions, the northern side of the quadrangle - sometimes covered but often open - was the *thakur dalan*, where religious and social activities took place. Even today, on an auspicious day in August, clay modellers arrive at these houses to mould the images as their ancestors have done for generations. Their work complete, the dressers

take over. In the Pathuriaghata Mallik family, the ladies of the house themselves dye the sarees and decorate them with *zari* (gold brocade). In other homes the *malakar* cuts intricate designs on *shola*, white cork or pith. Coloured foil is also used: it is known as *daker saj*, as the foil used for the decoration (*saj*) was at first imported through the *dak* or post." (Jaya Chaliha & Bunny Gupta - Durga Puja in Calcutta; published in Sukanta Choudhury ed. Calcutta - The Living City Vol.II).

The present heirs of Chhatubabu and Latubabu observe Durga Puja in their ancestral house of North Kolkata. Ram Dulal Dey, who founded the family, was known for his enormous donations for various noble causes. The special features of this puja are triangular canvas placed at the back of the idol depicting the ten divine wisdoms painted by artists from Krishnanagar and a horse-headed lion denoting the peace loving Vaishnav business community.

Duttas of Thanthania are also Vaishnavs and belong to a very ancient family that dates back to eleventh century. Their present abode Dwarika Bhavan was erected by Dwarika Nath Dutta. He started Durga Puja in the family. Dwarika Nath's life has a different story to tell. Besides being a successful trader, he was also the inventor of the double tangle baling machine that was in use during the heyday of the jute industry. He was a staunch Vaishnav and hesitated to worship a warrior goddess. So Durga of Thanthania had to be domesticated. The goddess here sits on Shiva, her husband's lap, her children around her and the entire family borne on the stout back of Shiva's sacred bull. Many aristocrat families of old Kolkata were Vaishnavs. Debs are also Vaishnavs though they did not hesitate to worship the warrior goddess. But similar hesitation like that of Duttas of Thanthania transformed the warrior goddess into *Abhaya Murti* or Shiva-Durga in case of Malliks of Pathuriaghata.

Durga Puja in Chunder's House was started in their *thakur dalan* in 1877 by Ganesh Chunder, after whose name there is an important road (Ganesh Chandra Avenue). His grandson Nirmal Chunder became an eminent politician in the pre-independence days. Durga Puja in the house of Mitras of Darjipara also bears a tradition. Off Chittaranjan Avenue the house is behind Chhatubabu-Latubabus' residence. In the ancestral house of Rani Rasmani (the noble lady of rare courage and individuality in 19th century Bengal) in Central Kolkata, Durga Puja is celebrated on a grand scale.

The images in all these houses have characteristics

of their own. And the mode of worship as well as rituals attached with it vary from family to family.

The public or community Durga Puja by subscription however did not originate in Kolkata. Debi Durga first broke free from the household at Guptipara in Hugli. Twelve angry young men being not allowed to take part in a household puja, formed a twelve man committee which first held its kind. Hence such pujas came to be called *baroari* (*baro*, twelve; *yar*, friend). The word *Baroari* was substituted by the word *Sarbajanin* (for all men) at the time of the Indian National Congress held in Kolkata in 1910. The first community puja was held at Balaram Basu Ghat Road the same year. This puja is important in the history of Durga Puja during the days of national struggle, this was the puja in which the nationalist forum was formed, the pledge of solidarity was taken and the country was identified with the goddess. Another such important puja that still survives was organized by the Simla Byayam Samiti in 1926 by a nationalist group at Simla (Simulia) Street. The erection of pandals as we see today also took start from this puja when Netaji Subhas Chandra Bose unveiled their 21 feet Durga in 1939.

Today during Durga Puja every locality in Kolkata has one or more Puja. For the four or five festive days, pandals are erected, decorated and illuminated with great care and imagination. That the whole city looks like one great festival site is mostly due to these puja pandals who vie with one another in every respect - from image making and decoration to illumination. Some

such pujas are conducted by local clubs like Ballygunge Samajsebi, Jodhpur Park Sarbojanin, Ekdalia Evergreen, Park Circus Maidan, Mohammad Ali Park, College Square, Baghbazar Sarbojanin, Kumartuli (the locality famous for making clay images of Gods and Goddesses), Rabindra Kanan, Durga Bari and many many others over the length and breadth of Kolkata.

However the deepest sanctity of Durga Puja which is preserved, apart from the household pujas, at the Ramkrishna Mission, Bharat Sevashram Sangha and other monasteries and religious societies is found day by day diminishing in most of these pujas.

**Others :** Culturally there are at least two Kolkatas – one that is trying hard to preserve its tradition - both rural and traditional; and the other which is the hybridized form of Bengal Renaissance and *Avant Garde* thoughts now steadfastly trying to become cosmopolite. Kolkata of the traditionalists gleefully celebrates its Jatra Festivals, one arranged by the Government of West Bengal in Rabindra Kanan and the other arranged by the private body in Mahajati Sadan. Dover Lane Music Conference is another such festival in which the eminent music maestros from all over India eagerly perform. Kolkata of the modernists arranges festivals like Rabindrotsav, National Theatre Festival (Government of West Bengal arrangement), *Nandikar Jatiya Natyotsav*, International Film Festival etc. The IFF is also arranged by the Government of West Bengal. All these winter festivals are festivals in unconventional sense and have got no connection with any religious faith whatsoever.

# Foreword

The District Census Handbook (DCHB) published by Census Organisation since 1951 census, is one of the important publications in the context of planning and development at grass-root level. The publication, which is brought out for each district, contains several demographic and socio-economic characteristics village-wise and town-wise of the district alongwith the status of availability of civic amenities, infrastructural facilities, etc.

2. The scope of the DCHB was initially confined to a few Census Tables and primary Census Abstract (PCA) of each village and town within the district. Thereafter, at successive censuses, its scope and coverage has been enlarged. The DCHB published at the 1961 census provided a descriptive account of the district, administrative statistics, census tables and a village and town directory including PCA. The 1971 census-DCHB series was in three parts : Part-A related to village and town directory, Part-B to village and town PCA and Part-C comprised analytical report, administrative statistics, district census tables and certain analytical tables based on PCA and amenity data in respect of villages. The 1981 census DCHB was in two parts : Part-A contained village and town directory and Part-B the PCA of village and town including the SCs and STs PCA up to tahsil/town levels. New features alongwith restructuring of the formats of village and town directory were added into it. In Village Directory, all amenities except electricity were brought together and if any amenity was not available in the referent village, the distance in broad ranges from the nearest place having such an amenity, was given. Information on new items such as adult literacy centres, primary health sub-centres and community health workers in the village were provided so as to meet the requirements of some of the Revised Minimum Needs Programme. Information on approach to the village was provided for the first time in the Village Directory so as to give the details on number of inaccessible villages in each district. In the Town Directory, a statement (IV-A) on slums was introduced to provide the details on civic and other amenities in the notified slums of Class I and Class II towns.

3. The 1991 census DCHB, by and large, followed the pattern of presentation of 1981 census, except the format of PCA was restructured. Nine-fold industrial classification of main workers was given against the four-fold industrial classification presented in the 1981 census. In addition, sex-wise population in 0-6 age group was included in the PCA for the first time with a view to enable the data users to compile more realistic literacy rate as all children below 7 years of age had been treated as illiterate at the time of 1991 census. One of the important innovations in the 1991 census was the Community Development Block (CD Block) level presentation of village directory and PCA data instead of the traditional tahsil/taluk/PS level presentation. It was expected that the presentation of village directory and PCA data at CD block level will help the planners in formulation of micro level development plans, CD block being the lowest administrative unit.

4. The present series of 2001 census DCHBs have been made more informative and exhaustive in terms of coverage and content. The Village Directory has been enlarged in scope by including a number of other facilities like banking, recreational and cultural facilities, newspapers and magazines and 'most important commodity' manufactured in village. Income and expenditure of gram panchayat, wherever possible, has been provided. Apart from these, more details on distance(s) at which basic amenities are available (if not available in the village), are given. This includes educational facilities (namely primary and middle schools and college), medical facilities (viz. Allopathic Hospital, Maternity & Child Welfare Centre and Primary Health Centre), drinking water, post & telegraph (post office and phone), communication, bank, credit societies and recreational facilities. In Town Directory, the statement on Slums has been modified and its coverage enlarged by including details on all slums instead of 'notified slums'. The information is given in case of all statutory towns irrespective of their class, against only Class I and Class II towns in the 1981 and 1991 censuses. The basic amenities available in the villages and towns are analysed in depth with the help of a number of cross-classified inset tables and statements. Two other significant additions in the publication are inclusion of 'motif' highlighting significant characteristic of the district and analytical notes as annexures. The analytical notes on (i) fertility and mortality and (ii) various measures of fertility and mean age at marriage are prepared based on 1991

census. Whereas, in the notes relating to (i) percentage distribution of migrants by place of birth/place of last residence, (ii) main religions, (iii) marital status of population, (iv) age, sex and education, and (v) distribution of spectrum of mother tongue, nature and extent of changes occurred in the district in its basic socio-demographic features during the decade 1991-2001 are analysed. The eight digits permanent location code (PLCN) to all the villages and towns have been assigned keeping in view the future needs.

5. The village and town level amenity data have been collected, compiled and computerized in prescribed record structure under the supervision of Shri Vikram Sen, IAS, Director of Census Operations, West Bengal. Thereafter, efforts have been made to ensure comparability of the information with that of 1991 census data and the information brought out by the respective state governments in their annual reports and statistical handbooks for various years after 1991. The task of planning, designing and coordination of this publication was carried out by Shri R.G. Mitra, Deputy Registrar General (C&T) and Dr. I.C. Agrawal, Senior Research Officer of Social Studies division. Dr. R.P. Singh, Deputy Registrar General (Map) provided the technical guidance in the preparation of maps. Whereas, Shri Anil Kumar Arora, Deputy Director of Data Processing Division who worked under the overall supervision of Shri Himakar, Addl. Director (EDP) helped in preparation of record structure for computerization of village and town directory data and the programme for the generation of Village Directory and Town Directory statements including analytical inset tables. The draft DCHB manuscripts received from the Census Directorates have been scrutinized in the Social Studies Division under the guidance of Shri S.L. Jain, Deputy Director and Shri R.K. Mehta, Assistant Director. I am thankful to all of them and others who have contributed to make this publication possible.

New Delhi  
Dated : 17.10.2006

D.K. Sikri  
Registrar General &  
Census Commissioner, India



लोकाभिमुख  
PEOPLE ORIENTED

# Preface

The task of publishing the District Census Handbook (DCHB) is a joint venture between the central and state government and the recent publication for 2001 Census happens to be the sixth in the series of its publication since the year 1951. Since then, in view of the contemporary requirement of data, the coverage of DCHB has widened and received regular refinement. Hence, it has become the most widely used publication compiled and prepared by the Census organization. The presentation of data is done in two parts, viz., the Part-XII-A and Part-XII-B separately for the bigger districts and single combined volume for the each smaller district.

Part-XII-A contains Village & Town Directory data with some important tables depicting availability of basic civic amenities at the C.D. Block/Village and Town level. In the other hand, Part-XII-B presents district Primary Census Abstract (General), Primary Census Abstract for Scheduled Caste, Primary Census Abstract for Scheduled Tribe and CD Block/Village wise Primary Census Abstract and Urban Primary Census Abstract. In addition to the above an effort is made to furnish various essential information about the district such as – historical background, administrative set-up, drainage, physiography, climate, place of historical, archaeological and tourists importance etc. The 2001 Census DCHB presents a variegated picture of the human life as reflected by the census data. The scope of analysis of census and non-census data has considerably increased through various summary tables and inset tables. Besides brief analysis of basic census data in the form of PCA and analysis of amenities and infrastructural facilities available in villages and towns in the form of Village Directory and Town Directory, the data on houses and household amenities have also been briefly analyzed and included in this volume. Not only this, we have made efforts to present comparative data on various aspects such as distribution of population, growth rate, density of population, sex ratio, work participation rates, literacy, language, religion, scheduled caste and schedule tribe population (since 1951 or 1961) mostly by residence for the benefit of data users. Likewise, in the annexures, brief analysis on some socio-demographic, economic, migration and cultural aspects of the population pertaining to 1991 Census has also been made.

There has been regular and continuous flow of suitable suggestions and advice from Shri J.K. Banthia, Registrar General, India, throughout completion of the work for which I express my deepest and sincere gratitude to him. Other officers in the office of the Registrar General, India, New Delhi, contributed their share in the befitting manner for which as well I record my thankfulness to Shri R.G. Mitra, Deputy Registrar General (C&T), Shri R.P. Singh, Deputy Registrar General (Map), Shri I.C. Agarwal, Senior Research Officer (S.S.) and Shri S.L. Jain, Deputy Director (S.S.), for without their timely help and guidelines this publication would not have appeared before us in time and in this form.

I shall be failing in my duties if I do not acknowledge the contributions made by the District Census Officers/ District Magistrates and innumerable Village, Block and Municipal level officials of all the districts of West Bengal for arranging collection of village and town directory data by the local officials from the villages/towns under their jurisdiction.

In my own office my thanks are due to each one of the staff members for their zeal and enthusiasm shown in completing this project successfully at various stages of work very much within the stipulated time. As it is not feasible to express my thanks individually a separate page of acknowledgement is included in this publication.

25.07.2004  
Kolkata

**Vikram Sen**  
Director of Census Operations,  
West Bengal

लोकाभिमुख  
PEOPLE ORIENTED

# Acknowledgements

- A. The Directorate of Census Operations respectfully acknowledges the devoted, sincere hard work rendered by about one lakh fifty thousand Census Enumerators, Supervisors and Officials at the District, Block and Municipal levels without whose heroic efforts, the Census 2001 could never be undertaken. Three among these Enumerators also laid down their lives while in discharge of Census work.
- B. The Census Directorate, West Bengal also gratefully acknowledges the sincere and dedicated work of the following officers/officials of this Directorate associated with the preparation of this Hand Book.

## Drafting of analytical notes/ overall editing and checking at various stages :

Shri R.K. Ram	Joint Director	Shri P.K. Majumdar	Deputy Director
Dr. Palash Chandra Coomar	Deputy Director	Shri Debesh Roy	Deputy Director
Late G.C.Halder	Deputy Director	Shri S.K. Lodh	Deputy Director
Smt. Laxmi Saha	Assistant Director	Shri M.K. Darjee	Assistant Director
Dr. Tilak Bagchi	Assistant Director	Shi Hemant Kumar Singh	Assistant Director
Smt. Keka Ghosh	Assistant Director	Shri Saibal Datta	Junior Supervisor

## Drafting of gazetteer part :

Shri Saibal Datta	Junior Supervisor
-------------------	-------------------

## Data Entry of Village & Town Directory :

Shri Prasun Ganguly	D.E.O. Grade B	Shri Ajoy Saha	D.E.O. Grade B
Shri Amitava Mitra	D.E.O. Grade B	Shri Goutam Kr. Roy	D.E.O. Grade B
Shri Prasant Kumar	D.E.O. Grade B		

## Generation of Inset Tables :

Smt. Anjali Das	SI, Grade I	Shri Prasun Ganguly	D.E.O. Grade B
-----------------	-------------	---------------------	----------------

## Checking of Tables :

Shri Hemant Kumar Singh	Assistant Director	Smt. Keka Ghosh	Assistant Director
Smt. Anjali Das	SI, Grade I	Smt. Kshnaprova Raj	SI, Grade I
Smt. Sucheta Dutta	SI, Grade II	Smt. Anita Mukherjee	SI, Grade II
Smt. Banani Ghosh	SI, Grade II	Late Nandita Dutta	SI, Grade III
Smt. Bandana Sen Chowdhury	SI, Grade III	Shri Nikhil Bagchi	SI, Grade III
Smt. Renukana Chatterjee	SI, Grade III	Smt. Sujata Deb	SI, Grade III
Smt. Kalpana Chowdhury	SI, Grade III	Shri Manash Mitra	SI, Grade III
Smt. Mira Banerjee	SI, Grade III	Smt. Nira Chakraborty	SI, Grade III
Smt. Shelly Paul	Assistant Compiler		

## SRS write up :

Shri P.K. Majumdar	Deputy Director
--------------------	-----------------

## Checking of SRS data :

Shri Subhas Dasgupta	Assistant Director	Shri H.K. Singh	Assistant Director
Shri Subhasish Chatterjee	SI, Grade I		

## Preparation of Maps :

Shri O.M. Singh	Senior Geographer	Dr Utpal Mandal	Senior Geographer
Dr. Sumit Mukherjee	Geographer	Shri B.N. Mallick	Sr. Drawing Asstt.

Shri H.R. Banerjee	Sr. Draughtsman	Shri Pradeep Das	Sr. Draughtsman
Shri R.C. Das	Sr. Draughtsman	Shri S.K. Chatterjee	Sr. Draughtsman
Smt. Suman Topno	Sr. Draughtsman	Shri Asok Mondal	Draughtsman
Shri Kartick Murmu	Draughtsman	Shri Narendranath Das	Draughtsman
Shri Prasanta Roy	Draughtsman	Shri Sanjib Das	Draughtsman
Shri Tapan Bhattacharjee	Draughtsman	Shri Tilak Dutta	Draughtsman

**Preparation of Camera Ready Copy (CRC):**

Shri Prasun Ganguly D.E.O. Grade B

**Preparation of e-book :**

Shri Bibhas Kanti Hira	D.E.O. Grade B	Shri Prasant Kumar	D.E.O. Grade B
Shri Prasun Ganguly	D.E.O. Grade B	Shri Prasanta Roy	Draughtsman
Shri Tapan Bhattacharjee	Draughtsman		

**In-house Printing :**

Shri Mohan Lal Das Gestener Operator Shri Sudarsan Ganguly Peon

**Other supporting Officers/Officials :**

Shri Ramkrishna Maity	Deputy Director	Shri Amit Gupta	Deputy Director
Shri K.K. Das	Assistant Director	Smt. Kiran Talukdar	Assistant Director
Smt. Parul Barman	Assistant Director	Smt. Anjali Chatterjee	SI, Grade II
Shri Mihir Kr. Das	SI, Grade II	Smt. Namita Chatterjee	SI, Grade II
Smt. Anjali Banerjee	SI, Grade III	Smt. Anju Banerjee	SI, Grade III
Smt. Archana Roy chowdhury	SI, Grade III	Shri Ashok Kr. Sarkar	SI, Grade III
Smt. Gita Saha	SI, Grade III	Shri Lal Mohan Roy	SI, Grade III
Smt. Mukul Mukherjee	SI, Grade III	Smt. Priti Majumdar	SI, Grade III
Smt. Provati Munshi	SI, Grade III	Smt. Rupali Banerjee	Senior Compiler
Smt. Shila Banerjee	Senior Compiler	Smt. Mili Bhowmick	Proof Reader
Sri Saibal Roy	Proof Reader	Sk. Sajjat Ali	Proof Reader
Shri Umasankar Bhattacharjee	Proof Reader	Shri Sushil Kr. Dutta	Proof Reader
Shri Baidyanath Kabashi	Compiler	Shri Deb Kumar Dey	Compiler
Shri Manik Majumdar	Compiler	Shri Anjan Sengupta	Assistant Compiler
Shri Dilip Kr. Chatterjee	Typist, Grade I	Smt. Biva Karmakar	Typist
Shri Anil Kr. Chakraborty	Peon	Shri Ashok Pradhan	Peon
Shri Deb Kumar Dey	Peon	Shri Gour Das	Peon
Shri Madhusudan Das	Peon	Shri Nakuleswar Sarkar	Peon

लोकाभिमुख  
PEOPLE ORIENTED

# District Highlights - 2001 Census

1. Kolkata district occupies 8th position in terms of population in the State.
2. Kolkata is one and only urbanised district of the State having cent per cent urban population.
3. Kolkata's decennial growth rate of population is 3.93 per cent in the State.
4. Kolkata's density (population per sq. km.) is 24,718 and it ranks 1st in the State.
5. Sex ratio of the district is 829 which is the lowest in the State.
6. Literacy rate of the district is 80.9 per cent, thereby making its rank 1st in the State.
7. 'Other Work' is the principal occupation of the people of Kolkata district. Nearly 97.0 per cent of the main workers of the district are engaged in Other Works. As per definition, all those workers who are not Cultivators or Agricultural Labourers or Household Industry Workers are included in Other Works category.
8. Percentage of scheduled caste and scheduled tribe population to total population are 6.0 and 0.2 respectively which are the lowest among all the district of the State.



## Important Statistics of the District - 2001 Census

POPULATION		<u>WEST BENGAL</u>	<u>KOLKATA</u>
TOTAL	Persons	80,176,197	4,572,876
	Males	41,465,985	2,500,040
	Females	38,710,212	2,072,836
RURAL	Persons	57,748,946	--
	Males	29,616,009	--
	Females	28,132,937	--
URBAN	Persons	22,427,251	4,572,876
	Males	11,849,976	2,500,040
	Females	10,577,275	2,072,836
Decennial Population Growth Rate 1991-2001		17.8	3.9
Total Population In (0-6) Age Group		11,414,222	390,282
Area (Sq.Km.)		88,752	185
Density of population (Per Sq. Km.)		903	24,718
Sex Ratio (Number of Females Per 1000 Males)		934	829
Literacy Rate (excluding children in the age group of 0-6)		68.6	80.9
Percentage of Urban Population to Total Population 28.0		100.0	
Percentage of Total Population			
(i) Main Workers	Persons	28.7	35.5
	Males	47.0	55.5
	Females	9.1	11.4
(ii) Marginal Workers	Persons	8.1	2.1
	Males	7.0	2.5
	Females	9.2	1.5
(iii) Non Workers	Persons	63.2	62.4
	Males	46.0	41.9
	Females	81.7	87.2
Percentage of Main Workers to Total Workers in different sector			
(i) Cultivators	Persons	19.8	0.4
	Males	21.5	0.3
	Females	10.6	1.0
(ii) Agricultural Labourers	Persons	19.6	0.2
	Males	19.2	0.2
	Females	22.1	0.3
(iii) Household Industry Workers	Persons	6.2	2.7
	Males	4.0	2.6
	Females	18.7	3.2

		<u>WEST BENGAL</u>	<u>KOLKATA</u>
(iv) Other Workers	Persons	54.3	96.8
	Males	55.3	97.0
	Females	48.7	95.5
Percentage of Scheduled Caste population to total population	Persons	23.0	6.0
	Males	22.8	6.0
	Females	23.2	6.0
Percentage of Scheduled Tribe population to total population	Persons	5.5	0.2
	Males	5.4	0.2
	Females	5.6	0.2
Number of Households		15,872,083	929,586
Number of Villages	Total	40,782	--
	Inhabited	37,945	--
	Uninhabited	2,837	--
Number of Towns		375	--

#### **Concept of Census Town :**

Some administratively rural areas are identified and treated as urban pockets for the purpose of census are called Census Towns on the basis of the following demographic criteria :

- (i) A minimum population of 5,000.
- (ii) At least 75.0 per cent of the male working population engaged in non-agricultural pursuits,  
and
- (iii) A density of population of at least 400 per sq. km.

# Statements

## STATEMENT -2

### NAME OF THE HEAD QUARTERS OF DISTRICT / CD BLOCKS, THEIR RURAL-URBAN STATUS AND DISTANCE FROM DISTRICT HEADQUARTERS, 2001

---

Serial Number	Name of District / CD Block	Name of District / CD Block Headquarters	Whether Urban / Rural	Distance from CD Block Headquarters to district Headquarters by Road (in km.) approx.
1	2	3	4	5
Same as Statement-1				

---

# Statements

**STATEMENT 3  
POPULATION OF THE DISTRICT AT EACH CENSUS FROM 1901 TO 2001**

District	Total/ Rural/ Urban	Census Year	Persons	Males	Females	Decadal population variation	
						Absolute	Percentage
1	2	3	4	5	6	7	8
<b>Kolkata</b>	<b>Total</b>	1901	1,009,853	657,464	352,389	---	---
		1911	1,117,966	739,862	378,104	108,113	10.7
		1921	1,158,497	770,807	387,690	40,531	3.6
		1931	1,289,461	867,481	421,980	130,964	11.3
		1941	2,352,399	1,600,541	751,858	1,062,938	82.4
		1951	2,956,475	1,855,953	1,100,522	604,076	25.7
		1961 *	3,351,250	2,056,328	1,294,922	394,775	13.4
		1971 *	3,727,020	2,242,106	1,484,914	375,770	11.2
		1981 *	4,126,846	2,370,868	1,755,978	399,826	10.7
		1991	4,399,819	2,445,328	1,954,491	272,973	6.6
	2001	4,572,876	2,500,040	2,072,836	173,057	3.9	
	<b>Rural</b>	1901	21,514	11,216	10,298	---	---
		1911	24,693	13,129	11,564	3,179	14.8
		1921	26,251	14,150	12,101	1,558	6.3
		1931	28,752	15,550	13,202	2,501	9.5
		1941	36,247	19,850	16,397	7,495	26.1
		1951	44,766	24,247	20,519	8,519	23.5
		1961	41,298	23,080	18,218	-3,468	-7.7
		1971	---	---	---	---	---
		1981	---	---	---	---	---
		1991	---	---	---	---	---
	2001	---	---	---	---	---	
	<b>Urban</b>	1901	988,339	646,248	342,091	---	---
		1911	1,093,273	726,733	366,540	104,934	10.6
		1921	1,132,246	756,657	375,589	38,973	3.6
		1931	1,260,709	851,931	408,778	128,463	11.3
		1941	2,316,152	1,580,691	735,461	1,055,443	83.7
		1951	2,911,709	1,831,706	1,080,003	595,557	25.7
		1961	3,309,952	2,033,248	1,276,704	398,243	13.7
		1971	3,727,020	2,242,106	1,484,914	417,068	12.6
1981		4,126,846	2,370,868	1,755,978	399,826	10.7	
1991		4,399,819	2,445,328	1,954,491	272,973	6.6	
2001	4,572,876	2,500,040	2,072,836	173,057	3.9		

**Note :** Population figure given in the \* marked Census years are recasted data and hence differs from original total population of the concerned year

Kolkata has recorded continuous growth in its population from 1901 to 2001. The growth was 10.7 per cent in 1911 but the influenza epidemics of 1918-19 caused heavy mortality resulting increase of population by just 3.6 per cent in 1921. Highest growth of population was recorded in 1941 (82.4 per cent) mainly owing to the fact that riot started in 1940 when the leaders of two major religious groups began to exhort their followers to show themselves string in the ensuing census followed by 25.7 per cent growth in 1951 primarily due to partition of India in 1947 and subsequent arrival of huge number of displaced persons from erstwhile East Bengal (presently Bangladesh) to Kolkata. The growth rate for 2001 is merely 3.9 per cent which is the second lowest decadal growth since 1911.

# Statements

## STATEMENT-4

### AREA, NUMBER OF VILLAGES/ TOWNS AND POPULATION IN DISTRICT AND CD BLOCKS, 2001

Sl. No.	District / CD Block / UA / Town	Total/ Rural/ Urban	Area in square kilometers	Population per square kilometer	Number of villages		Number of statutory towns	Number of census towns	Number of households	Population		
					Inhabited	Uninhabited				Persons	Males	Females
1	2	3	4	5	6	7	8	9	10	11	12	13
<b>1</b>	<b>Kolkata</b>	<b>Total</b>	<b>185.0</b>	<b>24,718</b>	<b>0</b>	<b>0</b>	<b>1</b>	<b>0</b>	<b>929,586</b>	<b>4,572,876</b>	<b>2,500,040</b>	<b>2,072,836</b>
		<b>Rural</b>	-	-	<b>0</b>	<b>0</b>	-	<b>0</b>	<b>0</b>	<b>0</b>	<b>0</b>	<b>0</b>
		<b>Urban</b>	<b>185.0</b>	<b>24,718</b>	<b>0</b>	<b>0</b>	<b>1</b>	<b>0</b>	<b>929,586</b>	<b>4,572,876</b>	<b>2,500,040</b>	<b>2,072,836</b>
<b>2</b>	<b>Kolkata UA (Distts 10,11,12,16,17 &amp; 18)</b>	<b>Urban</b>	<b>1,033.6</b>	<b>12,776</b>					<b>2,740,607</b>	<b>13,205,697</b>	<b>7,064,138</b>	<b>6,141,559</b>
<b>UNDER KOLKATA DISTRICT</b>		<b>Urban</b>	<b>185.0</b>	<b>24,760</b>					<b>929,586</b>	<b>4,580,546</b>	<b>2,504,025</b>	<b>2,076,521</b>
<b>3</b>	<b>Kolkata (M Corp.)</b>	<b>Urban</b>	<b>185.0</b>	<b>24,718</b>					<b>929,586</b>	<b>4,572,876</b>	<b>2,500,040</b>	<b>2,072,836</b>
	(i) Joka (OG) (From South-24 Parganas District)	<b>Urban</b>	<b>1.2</b>	<b>6,236</b>					<b>1,816</b>	<b>7,670</b>	<b>3,985</b>	<b>3,685</b>
<b>UNDER NADIA DISTRICT</b>		<b>Urban</b>	<b>53.3</b>	<b>2,637</b>					<b>30,758</b>	<b>140,551</b>	<b>71,915</b>	<b>68,636</b>
<b>4</b>	<b>Gayespur (M)</b>	<b>Urban</b>	<b>30.0</b>	<b>1,835</b>					<b>11,567</b>	<b>55,048</b>	<b>28,207</b>	<b>26,841</b>
<b>5</b>	<b>Kalyani (M)</b>	<b>Urban</b>	<b>21.9</b>	<b>3,749</b>					<b>18,489</b>	<b>82,135</b>	<b>41,966</b>	<b>40,169</b>
	(i) Kanchrapara (OG)	<b>Urban</b>	<b>1.4</b>	<b>2,423</b>					<b>702</b>	<b>3,368</b>	<b>1,742</b>	<b>1,626</b>
<b>UNDER NORTH 24 PARGANAS DISTRICT</b>		<b>Urban</b>	<b>345.6</b>	<b>12,132</b>					<b>873,288</b>	<b>4,192,180</b>	<b>2,199,211</b>	<b>1,992,969</b>
<b>6</b>	<b>Baranagar (M)</b>	<b>Urban</b>	<b>7.1</b>	<b>35,220</b>					<b>55,250</b>	<b>250,768</b>	<b>132,559</b>	<b>118,209</b>
<b>7</b>	<b>Barasat (M)</b>	<b>Urban</b>	<b>31.4</b>	<b>7,371</b>					<b>51,607</b>	<b>231,521</b>	<b>118,374</b>	<b>113,147</b>
<b>8</b>	<b>Barrackpur (M)</b>	<b>Urban</b>	<b>10.6</b>	<b>13,609</b>					<b>31,715</b>	<b>144,391</b>	<b>76,299</b>	<b>68,092</b>
<b>9</b>	<b>Barrackpur Cantonment (CB)</b>	<b>Urban</b>	<b>3.7</b>	<b>5,989</b>					<b>3,934</b>	<b>22,041</b>	<b>12,195</b>	<b>9,846</b>
<b>10</b>	<b>Bhatpara (M)</b>	<b>Urban</b>	<b>30.4</b>	<b>14,543</b>					<b>80,005</b>	<b>442,385</b>	<b>243,157</b>	<b>199,228</b>
	(i) Bidyadharpur (OG)	<b>Urban</b>	<b>1.4</b>	<b>180</b>					<b>51</b>	<b>248</b>	<b>136</b>	<b>112</b>
	(ii) Panpur (OG)	<b>Urban</b>	<b>1.9</b>	<b>1,093</b>					<b>420</b>	<b>2,022</b>	<b>998</b>	<b>1,024</b>
<b>11</b>	<b>Bidhan Nagar (M)</b>	<b>Urban</b>	<b>33.5</b>	<b>4,902</b>					<b>37,843</b>	<b>164,221</b>	<b>83,220</b>	<b>81,001</b>
<b>12</b>	<b>Chandpur (CT)</b>	<b>Urban</b>	<b>0.6</b>	<b>14,255</b>					<b>1,875</b>	<b>8,838</b>	<b>4,568</b>	<b>4,270</b>
<b>13</b>	<b>Dum Dum (M)</b>	<b>Urban</b>	<b>8.8</b>	<b>11,498</b>					<b>22,561</b>	<b>101,296</b>	<b>52,890</b>	<b>48,406</b>
<b>14</b>	<b>Garshyamnagar (CT)</b>	<b>Urban</b>	<b>1.1</b>	<b>6,813</b>					<b>1,643</b>	<b>7,358</b>	<b>3,712</b>	<b>3,646</b>
<b>15</b>	<b>Garulia (M)</b>	<b>Urban</b>	<b>5.4</b>	<b>14,856</b>					<b>16,300</b>	<b>79,926</b>	<b>42,550</b>	<b>37,376</b>
<b>16</b>	<b>Halisahar (M)</b>	<b>Urban</b>	<b>8.3</b>	<b>15,037</b>					<b>27,267</b>	<b>124,510</b>	<b>67,151</b>	<b>57,359</b>
	(i) Balibhara (OG)	<b>Urban</b>	<b>1.8</b>	<b>3,358</b>					<b>1,290</b>	<b>6,111</b>	<b>3,198</b>	<b>2,913</b>
<b>17</b>	<b>Ichhapur Defence Estate (CT)</b>	<b>Urban</b>	<b>2.3</b>	<b>4,496</b>					<b>2,236</b>	<b>10,386</b>	<b>5,645</b>	<b>4,741</b>
<b>18</b>	<b>Jafarpur (CT)</b>	<b>Urban</b>	<b>2.0</b>	<b>7,093</b>					<b>3,102</b>	<b>14,044</b>	<b>7,303</b>	<b>6,741</b>
<b>19</b>	<b>Jetia (CT)</b>	<b>Urban</b>	<b>2.0</b>	<b>2,797</b>					<b>1,242</b>	<b>5,511</b>	<b>2,820</b>	<b>2,691</b>
<b>20</b>	<b>Kamarhati (M)</b>	<b>Urban</b>	<b>11.0</b>	<b>28,696</b>					<b>62,691</b>	<b>314,507</b>	<b>168,555</b>	<b>145,952</b>
<b>21</b>	<b>Kanchrapara (M)</b>	<b>Urban</b>	<b>9.1</b>	<b>13,913</b>					<b>22,239</b>	<b>126,191</b>	<b>65,264</b>	<b>60,927</b>
	(i) Chakla (OG)	<b>Urban</b>	<b>0.8</b>	<b>4,960</b>					<b>784</b>	<b>3,720</b>	<b>1,960</b>	<b>1,760</b>
	(ii) Nanna (OG)	<b>Urban</b>	<b>0.4</b>	<b>7,089</b>					<b>641</b>	<b>3,119</b>	<b>1,605</b>	<b>1,514</b>
	(iii) Srotribati (OG)	<b>Urban</b>	<b>0.5</b>	<b>4,424</b>					<b>385</b>	<b>2,168</b>	<b>1,094</b>	<b>1,074</b>

Sl. No.	District / CD Block / UA / Town	Total/ Rural/ Urban	Area in square meters	Popu- lation per square kilo	Number of villages		Num- ber of statu- tory towns	Num- ber of census towns	Number of house holds	Population		
					Inhab- ited	Unin- habited				Persons	Males	Females
1	2	3	4	5	6	7	8	9	10	11	12	13
27	New Barrackpur (M)	Urban	17.2	4,845					16,594	83,192	41,813	41,379
28	North Barrackpur (M)	Urban	9.5	13,073					26,122	123,668	63,796	59,872
29	North Dum Dum (M)	Urban	26.5	8,319					50,552	220,042	113,034	107,008
30	Panihati (M)	Urban	19.4	17,961					71,587	348,438	180,307	168,131
31	Patulia (CT)	Urban	1.1	12,577					2,957	13,835	7,185	6,650
32	Raigachhi (CT)	Urban	1.6	4,286					1,203	6,729	3,436	3,293
33	Rajarhat Gopalpur (M)	Urban	35.0	7,773					61,898	271,811	140,218	131,593
34	Ruiya (CT)	Urban	2.0	5,411					2,194	10,714	5,579	5,135
35	South Dum Dum (M)	Urban	13.5	28,984					88,989	392,444	200,298	192,146
36	Talbandha (CT)	Urban	1.0	15,226					3,229	15,226	7,760	7,466
37	Titagarh (M)	Urban	3.2	38,337					25,812	124,213	70,705	53,508
<b>UNDER HUGLI DISTRICT</b>		Urban	142.8	10,087					312,249	1,440,602	762,186	678,416
38	Amodghata (CT)	Urban	1.2	5,536					1,502	6,865	3,475	3,390
39	Baidyabati (M)	Urban	7.9	13,717					24,537	108,229	56,394	51,835
40	Bamunari (CT)	Urban	2.2	3,158					1,461	6,916	3,612	3,304
41	Bansberia (M)	Urban	9.1	11,512					21,866	104,412	55,389	49,023
	(i) Bandel Thermal Power Project Town (OG)	Urban	1.1	110					27	118	65	53
	(ii) Bara Khejuria (OG)	Urban	0.7	3,283					501	2,167	1,183	984
	(iii) Khamarpara (OG)	Urban	1.9	205					82	384	207	177
42	Bhadreswar (M)	Urban	6.5	16,369					20,926	106,071	58,040	48,031
43	Chak Bansberia (CT)	Urban	1.6	4,734					1,274	7,337	3,912	3,425
44	Champdani (M)	Urban	6.5	15,958					21,473	103,246	57,842	45,404
45	Chandannagar (M. Corp)	Urban	22.0	7,362					35,630	162,187	84,181	78,006
46	Dakshin Rajyadharpur (CT)	Urban	1.6	5,780					2,165	9,305	4,804	4,501
47	Dharmapur (CT)	Urban	0.9	5,789					1,171	5,384	2,740	2,644
48	Hugli-Chinsurah (M)	Urban	17.3	9,856					37,838	170,206	86,788	83,418
	(i) Naldanga (OG)	Urban	1.4	10,121					2,935	13,967	7,270	6,697
49	Kanaipur (CT)	Urban	1.6	3,939					1,411	6,302	3,241	3,061
50	Kotalia (CT)	Urban	0.7	11,693					1,747	8,068	4,176	3,892
51	Konnagar (M)	Urban	4.4	16,330					17,112	72,177	37,901	34,276
52	Kulihanda (CT)	Urban	2.5	5,305					2,833	13,050	6,696	6,354
53	Nabagram Colony (CT)	Urban	2.5	12,569					7,298	31,924	16,574	15,350
54	Raghunathpur (PS-Dankuni) (CT)	Urban	1.5	5,331					1,818	7,997	4,121	3,876
55	Rishra (CT)	Urban	6.2	1,990					2,685	12,237	6,236	6,001

Sl. No.	District / CD Block / UA / Town	Total/ Rural/ Urban	Area in square kilo meters	Popu- lation per square kilo	Number of villages		Num- ber of statu- tory towns	Num- ber of towns	Number of house holds	Population		
					Inhab- ited	Unin- habited				Persons	Males	Females
1	2	3	4	5	6	7	8	9	10	11	12	13
56	Rishra (M)	Urban	6.5	17,485					23,735	113,305	62,585	50,720
57	Serampore (M)	Urban	14.5	13,645					40,879	197,857	105,415	92,442
58	Shankhanagar (CT)	Urban	0.7	9,444					1,176	6,894	3,616	3,278
59	Simla (CT)	Urban	3.7	3,685					3,151	13,634	6,915	6,719
60	Uttarpara Kotrung (M)	Urban	16.3	9,202					35,016	150,363	78,808	71,555
<b>UNDER HAORA DISTRICT</b>		Urban	172.6	11,413					403,130	1,969,238	1,065,140	904,098
61	Andul (CT)	Urban	0.5	10,927					1,360	5,682	2,920	2,762
62	Ankurhati (CT)	Urban	2.2	3,571					1,377	7,785	4,132	3,653
63	Argari (CT)	Urban	1.8	5,290					1,714	9,522	4,945	4,577
64	Balarampota (CT)	Urban	0.9	5,168					751	4,496	2,333	2,163
65	Bally (CT)	Urban	11.7	7,955					21,004	92,912	49,446	43,466
66	Bally (M)	Urban	11.8	22,092					49,897	260,906	149,603	111,303
67	Bankra (CT)	Urban	3.6	13,495					8,629	48,447	25,408	23,039
68	Banupur (CT)	Urban	0.5	22,398					3,277	11,647	7,349	4,298
69	Bipra Noapara (CT)	Urban	2.4	3,751					1,904	9,002	4,815	4,187
70	Chakapara (CT)	Urban	3.7	6,510					5,275	24,216	12,622	11,594
71	Chamrail (CT)	Urban	3.5	2,430					1,903	8,555	4,328	4,227
72	Dhuilya (CT)	Urban	2.4	7,572					4,218	18,401	9,489	8,912
73	Eksara (CT)	Urban	0.8	8,533					1,184	6,485	3,367	3,118
74	Haora (M Corp)	Urban	51.7	19,473					211,441	1,007,532	547,068	460,464
75	Hatgachha (CT)	Urban	0.6	9,116					1,269	5,561	2,935	2,626
76	Jagadishpur (CT)	Urban	4.6	2,795					2,542	12,830	6,583	6,247
77	Jhorhat (CT)	Urban	1.5	11,123					3,817	16,128	8,660	7,468
78	Kantlia (CT)	Urban	1.5	5,049					1,542	7,371	3,895	3,476
79	Khalia (CT)	Urban	1.0	4,853					1,125	4,950	2,595	2,355
80	Mahiari (CT)	Urban	2.1	7,280					3,257	15,434	7,919	7,515
81	Manikpur (CT)	Urban	2.4	7,937					4,040	19,127	10,501	8,626
82	Nalpur (CT)	Urban	1.5	3,690					1,000	5,645	2,840	2,805
83	Nibra (CT)	Urban	3.5	6,429					3,623	22,308	11,606	10,702
84	Panchpara (CT)	Urban	1.9	7,850					2,655	15,072	7,899	7,173
85	Podara (CT)	Urban	1.5	10,916					3,413	16,810	8,819	7,991
86	Raghudebbati (CT)	Urban	2.2	5,527					2,120	11,882	6,088	5,794
87	Ramchandrapur (CT)	Urban	1.5	5,932					1,941	9,017	4,619	4,398
88	Salap (CT)	Urban	1.1	10,339					2,572	11,787	6,111	5,676
89	Sankrail (CT)	Urban	2.8	9,073					5,147	25,585	13,704	11,881
90	Santoshpur (CT)	Urban	1.1	6,299					1,228	7,181	3,700	3,481
91	Sarenga (CT)	Urban	4.4	4,974					4,102	21,638	11,115	10,523
92	Tentulkuli (CT)	Urban	1.6	3,245					1,131	5,127	2,598	2,529
93	Uluberia (M)	Urban	33.7	5,995					39,392	202,135	105,843	96,292
	(i) Chak Srikrishna (OG)	Urban	0.5	5,380					483	2,636	1,349	1,287
	(ii) Khalisani (OG)	Urban	2.8	3,839					2,016	10,634	5,460	5,174
94	Uttar Pirpur (CT)	Urban	1.2	3,960					781	4,792	2,476	2,316
<b>^ UNDER SOUTH 24 PARGANAS DISTRICT</b>		Urban	132.5	6,717					191,596	890,250	465,646	424,604
95	Balarampur (CT)	Urban	1.4	3,294					949	4,710	2,415	2,295

Sl. No.	District / CD Block / UA / Town	Total/ Rural/ Urban	Area in square kilo meters	Popu lation per square kilo	Number of villages		Num- ber of statu- tory towns	Num- ber of census towns	Number of house holds	Population		
					Inhab- ited	Unin- habited				Persons	Males	Females
1	2	3	4	5	6	7	8	9	10	11	12	13
98	Maheshatala (M)	Urban	44.2	8,720					79,927	385,266	202,304	182,962
99	Pujali (M)	Urban	8.5	3,988					6,772	33,858	17,665	16,193
100	Rajpur Sonarpur (M)	Urban	55.3	6,089					77,125	336,707	174,140	162,567
101	Uttar Raypur (CT)	Urban	5.3	3,832					4,045	20,386	10,520	9,866

^ Inclusive figure of Joka (OG) which is OG of KOLKATA (M.Corp)

**Note :** While calculating density, area figures have been taken upto two decimal points

Kolkata UA was considered as entirely urban areas since 1971 census Kolkata UA is comprised of 99 towns distributed in 6 districts viz. Kolkata, Nadia, North 24 Parganas, Hugli, Haora and South 24 Parganas. Kolkata UA is constituted with 1 town of Kolkata, 2 of Nadia, 32 of North 24 Parganas, 23 of Hugli, 34 of Haora and the remaining 7 towns of South 24 Parganas district. Among the various towns that comprise Kolkata UA, 3 are under Municipal Corporations, 1 under Cantonment Board, 37 are under Municipalities and remaining 58 are recognized as Census Towns. Apart from it there are 16 outgrowths under 1 Municipal Corporation and 9 Municipalities. The density of population of both Kolkata district (24,718) and Kolkata UA (12,776) are much higher than the State average (903). Titagarh Municipal Town (38,377) is the most densely populated town followed by Baranagar Municipal Town (35,220) while Gayeshpur Municipal Town (1,835) is most sparsely populated town of Kolkata UA. Area (185.0 sq. kms.), population (4,572,876) and household wise (929,586), Kolkata is the largest city of Kolkata UA. Area of Chandpur Census Town and Hatgachha Census Town are the smallest town of Kolkata UA. The area of both the town is 0.6 sq. km. Population wise (4,496) and household wise (751) Balarampota Census Town is the smallest town. Balarampur (4,710) and Uttar Pirpur (4,792) are the second and third least populated towns respectively.



# Statements

## STATEMENT-6

### POPULATION OF URBAN AGGLOMERATIONS (INCLUDING CONSTITUENT UNITS) / TOWNS, 2001

Sl. No.	Name of UA/Town	Urban status	Name of CD block where town is located	Population		
				Persons	Males	Females
1	2	3	4	5	6	7
<b>Kolkata</b>		<b>District</b>	<b>Not under any CDBlock</b>	<b>4,572,876</b>	<b>2,500,040</b>	<b>2,072,836</b>
				<b>0</b>	<b>0</b>	<b>0</b>
				<b>4,572,876</b>	<b>2,500,040</b>	<b>2,072,836</b>
<b>Kolkata UA (Distts 10,11,12,16,17 &amp; 18)</b>		<b>UA</b>		<b>13,205,697</b>	<b>7,064,138</b>	<b>6,141,559</b>
<b>UNDER KOLKATA DISTRICT</b>		Urban		4,572,876	2,500,040	2,072,836
1	Kolkata (M Corp.)	Urban	Not under any CDBlock	4,572,876	2,500,040	2,072,836
	(i) Joka (OG)	Urban	Thakurpukur Mahestola	7,670	3,985	3,685
	(From South-24 Parganas District)					
<b>UNDER NADIA DISTRICT</b>		<b>Urban</b>		<b>140,551</b>	<b>71,915</b>	<b>68,636</b>
2	Gayespur (M)	Urban	Not under any CDBlock	55,048	28,207	26,841
3	Kalyani (M)	Urban	-do-	82,135	41,966	40,169
	(i) Kanchrapara (OG)	Urban	Chakdah	3,368	1,742	1,626
<b>UNDER NORTH 24 PARGANAS DISTRICT</b>		<b>Urban</b>		<b>4,192,180</b>	<b>2,199,211</b>	<b>1,992,969</b>
4	Baranagar (M)	Urban	Not under any CDBlock	250,768	132,559	118,209
5	Barasat (M)	Urban	-do-	231,521	118,374	113,147
6	Barrackpur (M)	Urban	-do-	144,391	76,299	68,092
7	Barrackpur Cantonment (CB)	Urban	-do-	22,041	12,195	9,846
8	Bhatpara (M)	Urban	-do-	442,385	243,157	199,228
	(i) Bidyadharpur (OG)	Urban	Barrackpur - I	248	136	112
	(ii) Panpur (OG)	Urban	Barrackpur - I	2,022	998	1,024
9	Bidhan Nagar (M)	Urban	Not under any CDBlock	164,221	83,220	81,001
10	Chandpur (CT)	Urban	Barrackpur - II	8,838	4,568	4,270
11	Dum Dum (M)	Urban	Not under any CDBlock	101,296	52,890	48,406
12	Garshyamnagar (CT)	Urban	Barrackpur - I	7,358	3,712	3,646
13	Garulia (M)	Urban	Not under any CDBlock	79,926	42,550	37,376
14	Halisahar (M)	Urban	-do-	124,510	67,151	57,359
	(i) Balibhara (OG)	Urban	Barrackpur - I	6,111	3,198	2,913
15	Ichhapur Defence Estate (CT)	Urban	Not under any CDBlock	10,386	5,645	4,741
16	Jafarpur (CT)	Urban	Barrackpur - II	14,044	7,303	6,741
17	Jetia (CT)	Urban	Barrackpur - I	5,511	2,820	2,691
18	Kamarhati (M)	Urban	Not under any CDBlock	314,507	168,555	145,952
19	Kanchrapara (M)	Urban	-do-	126,191	65,264	60,927
	(i) Chakla (OG)	Urban	Barrackpur - I	3,720	1,960	1,760
	(ii) Nanna (OG)	Urban	Barrackpur - I	3,119	1,605	1,514
	(iii) Srotribati (OG)	Urban	Barrackpur - I	2,168	1,094	1,074
20	Kaugachhi (CT)	Urban	Barrackpur - I	13,908	7,106	6,802
21	Khardaha (M)	Urban	Not under any CDBlock	116,470	61,214	55,256
	(i) Bandipur (OG)	Urban	Barrackpur - II	5,663	2,965	2,698
22	Madhyamgram (M)	Urban	Not under any CDBlock	155,451	79,728	75,723
23	Muragachha (CT)	Urban	Barrackpur - II	9,791	5,037	4,754
24	Naihati (M)	Urban	Not under any CDBlock	215,303	113,777	101,526
25	New Barrackpur (M)	Urban	-do-	83,192	41,813	41,379
26	North Barrackpur (M)	Urban	-do-	123,668	63,796	59,872
27	North Dum Dum (M)	Urban	-do-	220,042	113,034	107,008
28	Panihati (M)	Urban	-do-	348,438	180,307	168,131
29	Patulia (CT)	Urban	Barrackpur - II	13,835	7,185	6,650
30	Raigachhi (CT)	Urban	Rajarhat	6,729	3,436	3,293

Sl. No.	Name of UA/Town	Urban status	Name of CD block where town is located	Population		
				Persons	Males	Females
1	2	3	4	5	6	7
31	Rajarhat Gopalpur (M)	Urban	Not under any CDBlock	271,811	140,218	131,593
32	Ruiya (CT)	Urban	Barrackpur - II	10,714	5,579	5,135
33	South Dum Dum (M)	Urban	Not under any CDBlock	392,444	200,298	192,146
34	Talbandha (CT)	Urban	Barrackpur - II	15,226	7,760	7,466
35	Titagarh (M)	Urban	Not under any CDBlock	124,213	70,705	53,508
<b>UNDER HUGLI DISTRICT</b>		<b>Urban</b>		<b>1,440,602</b>	<b>762,186</b>	<b>678,416</b>
36	Amodghata (CT)	Urban	Chinsurah - Magra	6,865	3,475	3,390
37	Baidyabati (M)	Urban	Not under any CDBlock	108,229	56,394	51,835
38	Bamunari (CT)	Urban	Serampur Uttarpara	6,916	3,612	3,304
39	Bansberia (M)	Urban	Not under any CDBlock	104,412	55,389	49,023
	(i) Bandel Thermal Power Project Town (OG)	Urban	Chinsurah - Magra	118	65	53
	(ii) Bara Khejuria (OG)	Urban	Chinsurah - Magra	2,167	1,183	984
	(iii) Khamarpara (OG)	Urban	Chinsurah - Magra	384	207	177
40	Bhadreswar (M)	Urban	Not under any CDBlock	106,071	58,040	48,031
41	Chak Bansberia (CT)	Urban	Chinsurah - Magra	7,337	3,912	3,425
42	Chamdani (M)	Urban	Not under any CDBlock	103,246	57,842	45,404
43	Chandannagar (M Corp)	Urban	-do-	162,187	84,181	78,006
44	Dakshin Rajyadharpur (CT)	Urban	Serampur Uttarpara	9,305	4,804	4,501
45	Dharmapur (CT)	Urban	Chinsurah - Magra	5,384	2,740	2,644
46	Hugli-Chinsurah (M)	Urban	Not under any CDBlock	170,206	86,788	83,418
	(i) Naldanga (OG)	Urban	Chinsurah - Magra	13,967	7,270	6,697
47	Kanaipur (CT)	Urban	Serampur Uttarpara	6,302	3,241	3,061
48	Kodalía (CT)	Urban	Chinsurah - Magra	8,068	4,176	3,892
49	Konnagar (M)	Urban	Not under any CDBlock	72,177	37,901	34,276
50	Kulihanda (CT)	Urban	Chinsurah - Magra	13,050	6,696	6,354
51	Nabagram Colony (CT)	Urban	Serampur Uttarpara	31,924	16,574	15,350
52	Raghunathpur (PS-Dankuni) (CT)	Urban	Serampur Uttarpara	7,997	4,121	3,876
53	Rishra (CT)	Urban	Serampur Uttarpara	12,237	6,236	6,001
54	Rishra (M)	Urban	Not under any CDBlock	113,305	62,585	50,720
55	Serampore (M)	Urban	-do-	197,857	105,415	92,442
56	Shankhanagar (CT)	Urban	Chinsurah - Magra	6,894	3,616	3,278
57	Simla (CT)	Urban	Chinsurah - Magra	13,634	6,915	6,719
58	Uttarpara Kotrung (M)	Urban	Not under any CDBlock	150,363	78,808	71,555
<b>UNDER HAORA DISTRICT</b>		<b>Urban</b>		<b>1,969,238</b>	<b>1,065,140</b>	<b>904,098</b>
59	Andul (CT)	Urban	Sankrail	5,682	2,920	2,762
60	Ankurhati (CT)	Urban	Domjur	7,785	4,132	3,653
61	Argari (CT)	Urban	Sankrail	9,522	4,945	4,577
62	Balarampota (CT)	Urban	Uluberia - II	4,496	2,333	2,163
63	Bally (CT)	Urban	Bally Jagachha	92,912	49,446	43,466
64	Bally (M)	Urban	Not under any CDBlock	260,906	149,603	111,303
65	Bankra (CT)	Urban	Domjur	48,447	25,408	23,039
66	Banupur (CT)	Urban	Sankrail	11,647	7,349	4,298
67	Bipra Noapara (CT)	Urban	Domjur	9,002	4,815	4,187
68	Chakapara (CT)	Urban	Bally Jagachha	24,216	12,622	11,594
69	Chamrail (CT)	Urban	Bally Jagachha	8,555	4,328	4,227
70	Dhuilya (CT)	Urban	Sankrail	18,401	9,489	8,912
71	Eksara (CT)	Urban	Bally Jagachha	6,485	3,367	3,118
72	Haora (M Corp)	Urban	Not under any CDBlock	1,007,532	547,068	460,464
73	Hatgachha (CT)	Urban	Sankrail	5,561	2,935	2,626
74	Jagadishpur (CT)	Urban	Bally Jagachha	12,830	6,583	6,247
75	Jhorhat (CT)	Urban	Sankrail	16,128	8,660	7,468
76	Kantlia (CT)	Urban	Domjur	7,371	3,895	3,476
77	Khalia (CT)	Urban	Bally Jagachha	4,950	2,595	2,355
78	Mahiari (CT)	Urban	Domjur	15,434	7,919	7,515

Sl. No.	Name of UA/Town	Urban status	Name of CD block where town is located	Population		
				Persons	Males	Females
1	2	3	4	5	6	7
79	Manikpur (CT)	Urban	Sankrail	19,127	10,501	8,626
80	Nalpur (CT)	Urban	Sankrail	5,645	2,840	2,805
81	Nibra (CT)	Urban	Domjur	22,308	11,606	10,702
82	Panchpara (CT)	Urban	Sankrail	15,072	7,899	7,173
83	Podara (CT)	Urban	Sankrail	16,810	8,819	7,991
84	Raghudebbati (CT)	Urban	Sankrail	11,882	6,088	5,794
85	Ramchandrapur (CT)	Urban	Sankrail	9,017	4,619	4,398
86	Salap (CT)	Urban	Domjur	11,787	6,111	5,676
87	Sankrail (CT)	Urban	Sankrail	25,585	13,704	11,881
88	Santoshpur (CT)	Urban	Uluberia - II	7,181	3,700	3,481
89	Sarenga (CT)	Urban	Sankrail	21,638	11,115	10,523
90	Tentulkuli (CT)	Urban	Domjur	5,127	2,598	2,529
91	Uluberia (M)	Urban	Not under any CDBlock	202,135	105,843	96,292
	(i) Chak Srikrishna (OG)	Urban	Sankrail	2,636	1,349	1,287
	(ii) Khalisani (OG)	Urban	Uluberia - II	10,634	5,460	5,174
92	Uttar Pirpur (CT)	Urban	Uluberia - II	4,792	2,476	2,316
<b>^ UNDER SOUTH 24 PARGANAS DISTRICT</b>		<b>Urban</b>		<b>890,250</b>	<b>465,646</b>	<b>424,604</b>
93	Balarampur (CT)	Urban	Budge Budge - I	4,710	2,415	2,295
94	Budge Budge (M)	Urban	Not under any CDBlock	75,531	41,165	34,366
	(i) Nischintapur (OG)	Urban	Budge Budge - I	6,023	3,131	2,892
95	Chata Kalikapur (CT)	Urban	Thakurpukur Mahestola	20,099	10,321	9,778
96	Maheshtala (M)	Urban	Not under any CDBlock	385,266	202,304	182,962
97	Pujali (M)	Urban	-do-	33,858	17,665	16,193
98	Rajpur Sonarpur (M)	Urban	-do-	336,707	174,140	162,567
99	Uttar Raypur (CT)	Urban	Budge Budge - I	20,386	10,520	9,866

^ Inclusive figure of Joka (OG) which is OG of KOLKATA (M.Corp)

Kolkata UA contains 99 urban units – 3 Municipal Corporations with 1 Out Growth, 1 Cantonment Board, 37 Municipalities with 15 Out Growths and 58 Census Towns. It is interesting to note that a few Census Towns are under CD Block. Kolkata (Municipal Corporation) has the highest population of 4,572,876 followed by Haora (Municipal Corporation) (1,007,532) while Balarampote Census Town (4,496) is the least populated town of Kolkata UA.

# Statements

## STATEMENT - 8

### STATUTORY TOWNS WITH POPULATION LESS THAN 5,000 AS PER 2001 CENSUS AND AMENITIES AVAILABLE

Serial number	Name of Town	Location code number	Population	Whether it is Tahsil head quarters	Whether it is CD block head quarters	Amenities available						
						Educational		Medical		Improved	Commu- nication	Banking
						Senior School	College	Hospital	Health Centre	drinking water Tap water	Railway station	Bank
1	2	3	4	5	6	7	8	9	10	11	12	13
This District has no such Statutory Town												

# Statements

**STATEMENT 9**  
**HOUSELESS AND INSTITUTIONAL POPULATION OF CD BLOCKS/TOWNS, RURAL AND URBAN, 2001**

Sl. No.	District / CD Block / UA / Town	Houseless population					Institutional population			
		Total/ Rural/ Urban	Number of house holds	Persons	Males	Females	Number of house holds	Persons	Males	Females
1	2	3	4	5	6	7	8	9	10	11
	<b>Kolkata</b>	<b>Total</b>	<b>8,731</b>	<b>67,676</b>	<b>51,531</b>	<b>16,145</b>	<b>7,324</b>	<b>91,857</b>	<b>73,092</b>	<b>18,765</b>
		<b>Rural</b>	<b>0</b>	<b>0</b>	<b>0</b>	<b>0</b>	<b>0</b>	<b>0</b>	<b>0</b>	<b>0</b>
		<b>Urban</b>	<b>8,731</b>	<b>67,676</b>	<b>51,531</b>	<b>16,145</b>	<b>7,324</b>	<b>91,857</b>	<b>73,092</b>	<b>18,765</b>
	<b>Kolkata UA (Distts 10,11,12,16,17 &amp; 18)</b>		<b>11,020</b>	<b>78,028</b>	<b>58,900</b>	<b>19,128</b>	<b>12,567</b>	<b>161,106</b>	<b>127,653</b>	<b>33,453</b>
	<b>UNDER KOLKATA DISTRICT</b>	<b>Urban</b>	<b>8,731</b>	<b>67,676</b>	<b>51,531</b>	<b>16,145</b>	<b>7,324</b>	<b>91,857</b>	<b>73,092</b>	<b>18,765</b>
1	Kolkata (M Corp.)	Urban	8,731	67,676	51,531	16,145	7,324	91,857	73,092	18,765
	(i) Joka (OG)	Urban	0	0	0	0	0	0	0	0
	(From South-24 Parganas District)									
	<b>UNDER NADIA DISTRICT</b>	<b>Urban</b>	<b>21</b>	<b>88</b>	<b>45</b>	<b>43</b>	<b>179</b>	<b>1,973</b>	<b>1,363</b>	<b>610</b>
2	Gayespur (M)	Urban	8	31	13	18	147	1,258	750	508
3	Kalyani (M)	Urban	13	57	32	25	32	715	613	102
	(i) Kanchrapara (OG)	Urban	0	0	0	0	0	0	0	0
	<b>UNDER NORTH 24 PARGANAS</b>	<b>Urban</b>	<b>1,157</b>	<b>4,784</b>	<b>3,149</b>	<b>1,635</b>	<b>2,625</b>	<b>34,418</b>	<b>27,376</b>	<b>7,042</b>
4	Baranagar (M)	Urban	42	186	165	21	464	4,907	4,416	491
5	Barasat (M)	Urban	29	137	84	53	73	1,083	710	373
6	Barrackpur (M)	Urban	5	40	34	6	134	2,851	2,701	150
7	Barrackpur Cantonment (CB)	Urban	11	115	84	31	165	2,429	1,894	535
8	Bhatpara (M)	Urban	26	128	97	31	201	1,890	1,275	615
	Total of 2 (OG's)	Urban	0	0	0	0	2	27	16	11
	(i) Bidyadharpur (OG)	Urban	0	0	0	0	0	0	0	0
	(ii) Panpur (OG)	Urban	0	0	0	0	0	0	0	0
9	Bidhan Nagar (M)	Urban	291	1,405	850	555	172	2,157	1,614	543
10	Chandpur (CT)	Urban	2	10	4	6	2	12	8	4
11	Dum Dum (M)	Urban	34	112	67	45	82	1,410	1,215	195

Sl. No.	District / CD Block / UA / Town	Houseless population					Institutional population			
		Total/ Rural/ Urban	Number of house holds	Persons	Males	Females	Number of house holds	Persons	Males	Females
		3	4	5	6	7	8	9	10	11
12	Garshyamnagar (CT)	Urban	0	0	0	0	0	0	0	0
13	Garulia (M)	Urban	37	169	88	81	35	275	192	83
14	Halisahar (M)	Urban	51	194	119	75	47	675	572	103
	(i) Balibhara (OG)	Urban	1	3	1	2	1	22	22	0
15	Ichhapur Defence Estate (CT)	Urban	0	0	0	0	10	241	241	0
16	Jafarpur (CT)	Urban	0	0	0	0	11	234	212	22
17	Jetia (CT)	Urban	0	0	0	0	0	0	0	0
18	Kamarhati (M)	Urban	75	221	157	64	167	2,185	1,459	726
19	Kanchrapara (M)	Urban	47	108	56	52	86	826	659	167
	Total of 3 (OG's)	Urban	0	0	0	0	1	9	6	3
	(i) Chakla (OG)	Urban	0	0	0	0	0	0	0	0
	(ii) Nanna (OG)	Urban	0	0	0	0	0	0	0	0
	(iii) Srotribati (OG)	Urban	0	0	0	0	0	0	0	0
20	Kaugachhi (CT)	Urban	0	0	0	0	2	16	10	6
21	Khardaha (M)	Urban	8	58	46	12	115	2,465	2,075	390
	(i) Bandipur (OG)	Urban	0	0	0	0	0	0	0	0
22	Madhyamgram (M)	Urban	10	49	35	14	103	1,921	1,185	736
23	Muragachha (CT)	Urban	0	0	0	0	6	60	47	13
24	Naihati (M)	Urban	156	924	662	262	87	792	490	302
25	New Barrackpur (M)	Urban	5	8	6	2	25	263	219	44
26	North Barrackpur (M)	Urban	26	100	57	43	87	1,056	929	127
27	North Dum Dum (M)	Urban	7	33	28	5	38	850	740	110
28	Panihati (M)	Urban	36	46	37	9	99	1,464	1,136	328
29	Patulia (CT)	Urban	0	0	0	0	1	7	5	2
30	Raigachhi (CT)	Urban	0	0	0	0	0	0	0	0
31	Rajarhat Gopalpur (M)	Urban	59	271	172	99	81	841	640	201
32	Ruiya (CT)	Urban	0	0	0	0	7	51	42	9
33	South Dum Dum (M)	Urban	161	355	219	136	296	3,122	2,451	671
34	Talbandha (CT)	Urban	1	1	0	1	4	31	12	19
35	Titagarh (M)	Urban	37	111	81	30	21	246	183	63
<b>UNDER HUGLI DISTRICT</b>		<b>Urban</b>	<b>377</b>	<b>1,811</b>	<b>1,396</b>	<b>415</b>	<b>598</b>	<b>8,351</b>	<b>5,541</b>	<b>2,810</b>
36	Amodghata (CT)	Urban	0	0	0	0	5	59	24	35
37	Baidyabati (M)	Urban	34	489	449	40	75	771	662	109
38	Bamunari (CT)	Urban	0	0	0	0	0	0	0	0
39	Bansberia (M)	Urban	14	38	24	14	22	210	143	67
	(i) Bandel Thermal Power Project Town (OG)	Urban	0	0	0	0	0	0	0	0
	(ii) Bara Khejuria (OG)	Urban	0	0	0	0	0	0	0	0
	(iii) Khamarpara (OG)	Urban	0	0	0	0	0	0	0	0
40	Bhadreswar (M)	Urban	31	127	85	42	34	384	285	99
41	Chak Bansberia (CT)	Urban	0	0	0	0	1	8	4	4
42	Champdani (M)	Urban	29	169	92	77	24	216	143	73
43	Chandannagar (M Corp)	Urban	30	268	229	39	74	1,586	986	600
44	Dakshin Rajyadharpur (CT)	Urban	0	0	0	0	0	0	0	0
45	Dharmapur (CT)	Urban	0	0	0	0	0	0	0	0
46	Hugli-Chinsurah (M)	Urban	27	50	47	3	86	1,571	975	596
	(i) Naldanga (OG)	Urban	43	99	54	45	45	132	89	43
47	Kanaipur (CT)	Urban	0	0	0	0	0	0	0	0
48	Kodalía (CT)	Urban	0	0	0	0	2	14	11	3
49	Konnagar (M)	Urban	14	88	67	21	13	105	49	56
50	Kulihanda (CT)	Urban	0	0	0	0	2	15	7	8

Sl. No.	District / CD Block / UA / Town	Houseless population					Institutional population			
		Total/ Rural/ Urban	Number of house holds	Persons	Males	Females	Number of house holds	Persons	Males	Females
51	Nabagram Colony (CT)	Urban	2	2	1	1	4	38	19	19
52	Raghunathpur (PS-Dankuni) (CT)	Urban	0	0	0	0	1	10	5	5
53	Rishra (CT)	Urban	0	0	0	0	5	72	4	68
54	Rishra (M)	Urban	14	53	38	15	49	415	245	170
55	Serampore (M)	Urban	60	281	178	103	94	1,753	1,374	379
56	Shankhanagar (CT)	Urban	0	0	0	0	1	7	4	3
57	Simla (CT)	Urban	6	17	17	0	0	0	0	0
58	Uttarpara Kotrung (M)	Urban	73	130	115	15	61	985	512	473
<b>UNDER HAORA DISTRICT</b>		<b>Urban</b>	<b>640</b>	<b>3,485</b>	<b>2,658</b>	<b>827</b>	<b>1,315</b>	<b>17,858</b>	<b>14,826</b>	<b>3,032</b>
59	Andul (CT)	Urban	0	0	0	0	0	0	0	0
60	Ankurhati (CT)	Urban	11	43	26	17	4	56	56	0
61	Argari (CT)	Urban	0	0	0	0	2	12	6	6
62	Balarampota (CT)	Urban	0	0	0	0	0	0	0	0
63	Bally (CT)	Urban	4	15	10	5	34	471	415	56
64	Bally (M)	Urban	124	772	579	193	487	6,564	5,653	911
65	Bankra (CT)	Urban	8	51	30	21	27	208	143	65
66	Banupur (CT)	Urban	0	0	0	0	1	7	1	6
67	Bipra Noapara (CT)	Urban	1	4	3	1	35	481	477	4
68	Chakapara (CT)	Urban	1	1	0	1	11	157	103	54
69	Chamrail (CT)	Urban	0	0	0	0	2	12	9	3
70	Dhailya (CT)	Urban	3	4	4	0	4	103	59	44
71	Eksara (CT)	Urban	0	0	0	0	1	8	5	3
72	Haora (M Corp)	Urban	458	2,443	1,886	557	546	7,926	6,593	1,333
73	Hatgachha (CT)	Urban	0	0	0	0	3	19	7	12
74	Jagadishpur (CT)	Urban	3	13	8	5	7	50	48	2
75	Jhorhat (CT)	Urban	0	0	0	0	3	22	11	11
76	Kantlia (CT)	Urban	0	0	0	0	6	44	30	14
77	Khalia (CT)	Urban	0	0	0	0	3	24	18	6
78	Mahiari (CT)	Urban	0	0	0	0	8	63	48	15
79	Manikpur (CT)	Urban	0	0	0	0	1	7	7	0
80	Nalpur (CT)	Urban	1	1	1	0	2	18	11	7
81	Nibra (CT)	Urban	1	4	4	0	5	45	22	23
82	Panchpara (CT)	Urban	0	0	0	0	8	77	60	17
83	Podara (CT)	Urban	0	0	0	0	5	57	52	5
84	Raghudebbati (CT)	Urban	0	0	0	0	3	22	12	10
85	Ramchandrapur (CT)	Urban	0	0	0	0	2	16	9	7
86	Salap (CT)	Urban	0	0	0	0	4	29	19	10
87	Sankrail (CT)	Urban	2	14	9	5	13	177	111	66
88	Santoshpur (CT)	Urban	0	0	0	0	3	19	10	9
89	Sarenga (CT)	Urban	1	2	1	1	3	26	13	13
90	Tentulkuli (CT)	Urban	1	5	4	1	0	0	0	0
91	Uluberia (M)	Urban	20	107	90	17	71	1,021	770	251
	(i) Chak Srikrishna (OG)	Urban	0	0	0	0	0	0	0	0
	(ii) Khalisani (OG)	Urban	1	6	3	3	6	43	23	20
92	Uttar Pirpur (CT)	Urban	0	0	0	0	5	74	25	49
<b>^ UNDER SOUTH 24 PARGANAS DISTRICT</b>		<b>Urban</b>	<b>94</b>	<b>184</b>	<b>121</b>	<b>63</b>	<b>526</b>	<b>6,649</b>	<b>5,455</b>	<b>1,194</b>
93	Balarampur (CT)	Urban	0	0	0	0	1	7	5	2
94	Budge Budge (M)	Urban	33	37	23	14	26	237	134	103
	(i) Nischintapur (OG)	Urban	0	0	0	0	2	16	8	8
95	Chata Kalikapur (CT)	Urban	0	0	0	0	2	18	11	7

Sl. No.	District / CD Block / UA / Town	Houseless population					Institutional population			
		Total/ Rural/ Urban	Number of house holds	Persons	Males	Females	Number of house holds	Persons	Males	Females
96	Maheshtala (M)	Urban	27	57	43	14	155	1,536	1,243	293
97	Pujali (M)	Urban	0	0	0	0	38	693	416	277
98	Rajpur Sonarpur (M)	Urban	25	54	38	16	299	4,100	3,622	478
99	Uttar Raypur (CT)	Urban	9	36	17	19	3	42	16	26

^ Inclusive figure of Joka (OG) which is OG of KOLKATA (M.Corp)

The above statement shows that in Kolkata Municipal Corporation there are 8,731 houseless households with 67,676 houseless populations. Most of the houseless population is male (51,531 houseless male compared to only 16,145 houseless female). It is most likely that houseless population may not have even a house or even a plot to construct the house. If some of them may have the plot they may not have the finance to meet the construction of house. Houseless populations are not in a position to stay even in rental accommodation. Since, Kolkata is an entirely urban district, its entire houseless population are urbanite population. In Kolkata UA, there are 11,020 houseless households with a total population of 78,028. Sex wise break-up of the houseless population depicts that the number of houseless males is 58,900 while the number of houseless females merely 19,128. It is needless to say that maximum houseless populations are enumerated from Kolkata (Municipal Corporation) while least houseless population are observed in various census towns viz. Talbandha, Chakapara and Nalpur with only a single houseless population in each of the census towns stated above. Various census towns, namely, Garshyamnagar, Ichhapur Defence Estate, Jafarpur, Jetia, Kaugachhi, Muragachha, Patulia, Raigachhi, Ruiya, Amodghata, Bamunmari, Chak Bansberia, Dakshin Raiyadharpur, Dharampur, Kanaipur, Kodalia, Kulihanda, Raghunelpur (PS – Dankuni), Rishra, Shankhanagar, Andul, Argari, Belarampota, Banupur, Charmail, Eksara, Hatgachha, Jorhat, Kantlie, Khalia, Mahiari, Manikpur, Panchpara, Podara, Raghudebbati, Ramchandrapur, Salap, Santoshpur, Uttar Pirpur, Balarampur and Chota Kalikapur as well as Pujali Municipal Town have not returned with any houseless population.

There are 12,567 households with 161,106 individuals who are classified under the category of institutional population. Maximum institutional population is enumerated from Kolkata (Municipal Corporation) area (7,324 institutional households with 91,857 institutional population) while lowest number of institutional households is observed in 4 Census Towns viz. Patulia, Sankhanagar, Bipra Noapara and Manikpur with 1 institutional Household and 7 institutional populations. Apart from it some Census Towns like Garshyamnagar, Jetia, Raigachhi, Ruiya, Bamunari, Dakshin Rajyadharpur, Dharampur, Kanaipur, Simla and Tetulkuli do not have any institutional population.



# History & Scope of District Census Handbook

## (i) History and Scope of the District Census Handbook

The District Census Handbook a joint venture of the State Government/ Union Territory Administrations and the Census Organisation, is one of the most important publications, particularly in the context of planning and development at grass root level. It is perhaps the only source that gives village and town level information concerning several demographic and socio-economic characteristics and also on availability of important civic amenities. This publication was for the first time brought out in the 1951 Census. In fact it is the replacement of 'Village Statements' used to be prepared in the Censuses of Pre Independence period and since then it is published after each decennial Census with some innovations/improvements.

## Scope & coverage of District Census Hand Books of 1951-1991 Censuses

Initially the scope of the DCHB was confined to certain important census tables on population, economic and socio-cultural aspects and also the Primary Census Abstract (PCA) of each village and town of the district. The DCHB published after the 1961 Census contained a descriptive account of the district, administrative statistics, Census tables and Village and Town Directories including PCA. In 1971 Census the DCHBs were brought out in two parts viz. Part A comprising Village and Town Directories and Part B comprising Village and Town PCA in respect of all the States and Union Territories. The Third part of the DCHBs comprising of administrative statistics and district Census tables. During 1981 Census new features alongwith restructuring of the format of Village and Town Directory were introduced in the DCHB. These were published in two parts for each district. While Part A comprised of Village and Town Directories, the PCA of Village and Towns (ward-wise) including Scheduled Castes and Scheduled Tribes PCA upto tahsil/town level were provided in Part-B. To illustrate, all the amenities except electricity, were brought together in the Village Directory and if an amenity was not available in the referred village, the distance in broad ranges from the nearest place having such amenity was given. Information on some new items such as adult literacy centres, primary health sub-centres and

community health workers in the village were provided so as to meet some of the requirements of the Revised Minimum Needs Programme. Similarly, information on approach to the Village was also provided for the first time in the Village Directory so as to give an idea about the number of inaccessible villages in each district. In case of Town Directories also, keeping in view the requirements of the Minimum Needs Programme, a Statement (IV-A) on slums was provided so as to enable the planners to chalk out the programmes for providing civic amenities in the slums. In this statement details on civic and other amenities were presented for the notified slums of Class I and Class II towns. Apart from this, one column on the Scheduled Castes and Scheduled Tribes population and another on adult literacy classes/centres were added in statements IV and V respectively.

The manner of presentation of the DCHBs for the 1991 Census was more or less similar to that of 1981. However, the format of PCA was restructured slightly in the 1991 Census for the benefit of data users. Nine fold industrial classification of main workers was given as against four-fold, industrial classification presented in the 1981 Census. In addition to this, the sex-wise population in the 0-6 age group was also included in PCA for the first time with a view to enabling data users to compute more realistic literacy rate as all children below seven years of age have been treated as illiterate in 1991 Census. It was expected that these changes would help the planners in chalking out more effective developmental programmes.

One of the most important innovations in the 1991 Census was the Community Development Block (CD Block) level presentation of data in the Village Directory and PCA instead of the traditional Police Station level presentation. It was expected that the presentation of Village Directory and PCA data at CD Block level would help the planners in formulation of micro level development plans, as the Blocks are the lowest administrative unit for developmental planning. In order to facilitate the task of administrators, Planners and Researchers to use Village Directory/PCA data, either from the magnetic tapes/floppies or from the published records, both the computer and manual codes for each Village were provided for the 1991 Census alongwith the corresponding codes of 1981.

### **Scope & coverage of District Census Handbooks of India, 2001**

The District Census Hand books for Census of India, 2001 are more informative and exhaustive in terms of coverage and context. The coverage in Village Directory has been further broadened and includes facilities like banking, recreational, income and expenditure of Gram Panchayats and most important commodity/commodities manufactured in the village. Apart from these, more details on distance (s) of basic health and educational facilities (viz. Allopathic Hospital, Maternity and Child Welfare Centre, Primary Health Centre and Primary School), if not available in the village are proposed to be given for the first time.

The type and extent of basic amenities available in the villages and towns are proposed to be analyzed in depth with the help of a large number of cross classified inset table & statements. Brief analytical notes /accounts on important aspects concerning respective districts viz. (i) firstly, mortality and migration, (ii) various measures of fertility and mean age at

marriage, (iii) percentage distribution of migrants by place of birth/place of residence, (iv) main religions, (v) marital status of population, (vi) age, sex and education & (vii) distribution of different mother tongue, all based on 1991 Census, will be given at the end of the text as separate annexures. It is also decided to provide two lists separately indicating names of colleges and hospitals available in the villages and towns in the district.

For the District Census Handbooks under Census of India, 2001 more emphasis has been given towards quality of village and town level amenity data. With a view to find out erratic or aberrant trends or in inexplicable fluctuations in amenity data, similar information brought out by the State and Central Government have been collected & these information have been used to verify the Village Directory & Town Directory data. The inconsistencies noticed in Village Directory & Town Directory data have been removed in consultation with the respective district administration as far as possible.

# Brief History of the District

Kolkata (erstwhile Calcutta) is the only cent per cent urban district of West Bengal. It is the City itself. What is unique about Kolkata is that from a humble beginning only few hundreds of years back, it has become one of the biggest cities of the world. Probably no other cities match it in such a rapid growth. Until 1912 Kolkata was the capital of British India and now it is the capital of the State of West Bengal. Chronologically it is the sixth capital or urban centre of the province of Bengal. The five others are Gour, Rajmahal, Dhaka, Nadia and of course Murshidabad – the seat of the last Nawabs of Bengal.

Kolkata has no archaeological past. It actually rests on clay bed deposited by rivers forming the lower plain of Gangetic delta. The clay overlies a thick pile of recent alluvium.

Contrary to the common claim that Kolkata was born on 24th August 1690, the day of Job Charnock's landing at Sutanuti, there were flourishing settlements from some time before. Three villages – Sutanuti, Dihi Kalikata and Gobindapur – those were to later constitute the nucleus of the British settlements predestined to become Kolkata city soon, were by no means obscure villages.

Even if the testimony of three famous long ballads (Bipradas Piplai's *Manasavijay Kavya*; Kavi Kankan Mukundaram Chakraborty's *Chandimangal* and Ketakadas Khemananda's *Manasamangal*) in favour of pre-existing Kolkata are discarded on the ground of interpolation, it is not easy to do so in case of every document. Two such long ballads are Krishnaram Das's *Kalikamangal* and part-*Srimadbhagabat* translated into vernacular by one Sanatan Ghosal Vidyabagis who was settled in Cuttak (Orissa) but hailed from the family of the Ghosals of pre-British Kolkata. Both of them talked of Kalikata as well – established before the arrival of Job Charnock at Sutanuti.

In absence of detail in *Ain-i-Akbari* in which Mahal Kalikata or Pargana Kalikata is found mentioned, the extent of the then Kalikata is not easy to ascertain. However it can be surmised that though the settlement was well-established it was in the initial stage of its growth and forest was still omnipresent. It was situated between Sutanuti and Gobindapur. Sutanuti was

already the centre of a flourishing textile trade. The trade was under the control of Sheths and Basaks. After the decline of Satgaon as a port, four families of Basaks and one of Sheths came further downstream in search of a convenient site for continuation of their trade. They cleared the forest and settled. The village of Gobindapur on the east bank of Hugli has been named so after the Sheth's deity Gobindaji. Northward they further proceeded to set up the Sutanuti Hat or cotton and yarn market. Besides meeting the demand of the weavers of nearby Chitpur village it would do good business with the foreign merchants in the shipping season (September to March). Though this formed the nucleus of original British holdings that later grew into the city of Kolkata, according to C.R. Wilson, four other settlements are to be considered part of the original constituents of the city – Chitpur and Kalighat east of the river and Salkia and Betore on the west bank. To the north also lay another satellite village which was also a textile centre famous for its *rumals* or handkerchiefs (from Bafta cloth). First a Portuguese settlement then a Dutch, it is Baranagar.

Before we proceed further with the history of Kolkata, it would be useful to have an idea about the boundaries of the three villages i.e. Sutanuti, Dihi Kalikata and Gobindapur. Sutanuti, to its north, was bounded by the Hugli river on the west, the Chitpur creek on the north and the rough line of the present Central Avenue and Lalbazar to the east and south respectively. Gobindapur, further south, is now occupied by Fort William and the Maidan. It may be repeated here that between Sutanuti and Gobindapur was the lesser settlement of Kalikata.

It has already been stated that Sheths, Basaks and Ghosals settled in Kolkata before Charnock arrived here. This list is not exhaustive. Today's historians maintain that the families of the Basus of Darmahata, Malliks of both Pathuriaghata and Jorasanko, Ghoshes and Mitras of Kumartuli, Ghoshes of Chitpur, Dattas of Hatkhola and Thakurs of Pathuriaghata as well settled in all probability before the august landing of Job Charnock at Sutanuti. But not only these higher caste people, opined A.K. Roy in his 'A Short History of Calcutta', the number of fishermen and cultivators migrated in these villages from the upper riparian

regions. The Nikaris, Jalias and Pundrakshatriyas - all fishermen by profession, used to anchor their boats in the creeks adjoining these three villages. The ancestors of the Mondals of Kotulpur near Baruipur were also among the early settlers of Kolkata. These three villages then were part of a *Khas Mahal* or imperial estate belonging to the Mughal emperor himself. The holding rights were held by the Sabarna Roy Choudhury family of Barisha-Behala in the southern suburbs of modern Kolkata. The Sabarna Roy Choudhury (known as Majumdar in the Mogul court) hailed from Halisahar and while the old generation stuck to the birth place the new generation moved to Barisha and settled there. Their rise as *zamindar* was linked with the fall of Pratapaditya, the most powerful Bhuinya of Bengal.

Pratapaditya inherited the *jagir* of Jessore and adjoining areas in 24 Parganas in 1589-90, the year in which his father Srihari Guha died. Srihari's actual *jagir* was Jessore which he and his brother Basanta Roy happily extended when Bengal was under Mughal's *de-jure* control. This extended part included the adjoining areas in 24 Parganas already started. Pratapaditya's uncle Basanta Roy is credited with the establishment of the Kali temple at Kalighat in this extended part. One Lakshmikanta (Ganguli), an anonymity around this time, came to have contacts with Basanta Roy in connection with the construction of Kali temple at Kalighat and eventually entered in the service of Pratapaditya.

Pratapaditya though worshipped as a national hero in Swadesi Age was, in fact, if judged by the historic events - a ruler of opportunistic character. On the one hand he wanted to get rid of the Mughal control but on the other hand he wanted to eliminate contemporary Bhuinyas too with whom he often devised common plan against the Mughals. He actually wanted to gain more territory, money and power. For achieving this, he played one against the other and sided with each one of them against the other in time most advantageous to himself. This opportunistic attitude of Pratapaditya was percolated in such a way that his fall in 1612 in the hands of the imperial Mughals was accelerated by many of his dependents' betrayals. Among them were the three Majumdars - Bhabananda, Jayananda and Lakshmikanta. The ongoing hearsay about this trio was that they divided Pratapaditya's Kingdom (Jessore, Khulna, Barishal and 24 Parganas) in three parts and each got hold of each one of it. Lakshmikanta secretly helped Raja Man Singh, the Subahdar of Bengal in 1603-04 the year

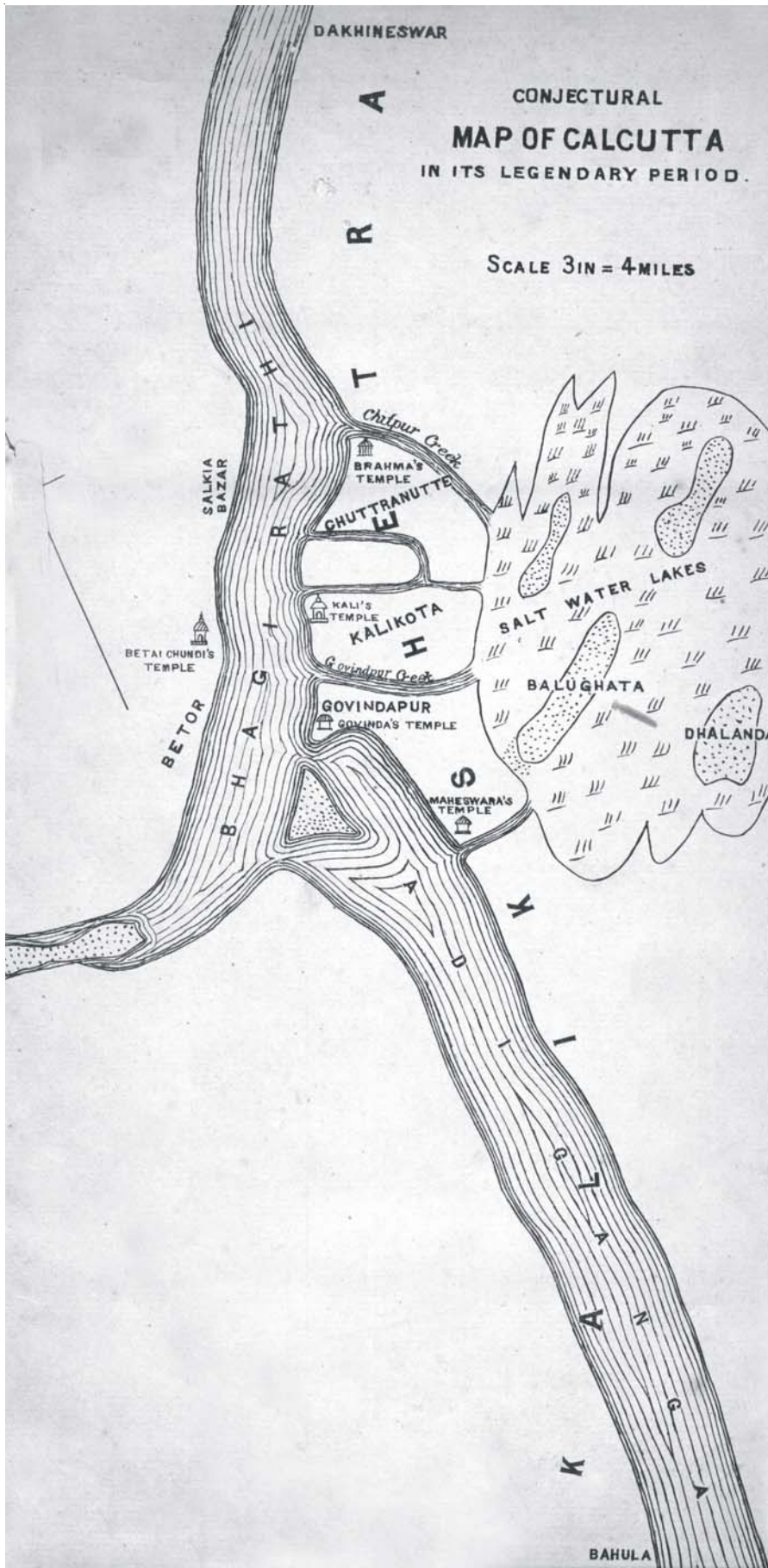
Pratapaditya had the first brush with the Mughals. In recognition of his services Man Singh secured for Lakshmikanta the *zamindari* of the pargana of Magura, Khaspur, Paikan, Anwarpur, Kalikata (Kolkata) and parts of Hatiagarh from the Emperor Jehangir some time around AD 1610 though the control was not effective until two generations passed. This is how Lakshmikanta, forefather of the Sabarna Roy Choudhury became *Jamindar* of the three villages later to constitute the nucleus of the Kolkata City.

Thus it is true that Kolkata was just discovered by Job Charnock, although he is certainly the founder of the Kolkata city. He came to India about 1655-56. In the beginning he was, as per East India Company records, a Junior Member of the Council of Kashimbazar with a salary of 20 pounds per month. From there he was sent to Patna Factory and was later placed in charge of it, in which capacity he stayed till 1680. He was sent back to Kashimbazar Factory in the same year and in 1686 he became the Company's Agent in Bengal. Long standing hostilities between the English and the silk-weavers and traders of Murshidabad intensified during his time and ultimately resulted in the closure of the outlying English factories in Bengal and Charnock's withdrawal to Hugli. But Hugli this time was under Shaista Khan's control who didn't allow Job Charnock to strike root there either and therefore Charnock beat a fighting retreat to the trading village of Sutanuti for the first time. Over the next few years, Charnock was driven place to place. He left Sutanuti for Hugli, returned to Sutanuti after making peace with the Nawab, but being unable to persuade his compatriot Captain William Heath of the superior advantages of Sutanuti had to hustle out for Madras (now Chennai). Finally on Sunday 24 August 1690 with an unwillingly given permission of Madras authority he made a final and permanent return to Sutanuti. He possibly landed near today's Mohantuni's Ghat, between Beniatola and Shobhabazar Ghats.

Sutanuti - Charnock's choice was not unwise from the English point of view though not realized by his countrymen. He was severely criticized for having chosen an extremely unhealthy site. But this unhealthy site was actually ideal for the imperious English traders, for, firstly, it was already a growing trade centre with the sea within reach (only 130 kms. away from Kolkata) and secondly, from the military point of view, there was enough space for strong fortifications, and the place was (and still is) well-protected by the mighty Hugli river on the one side and a vast expanse of salt marshes and wetlands on the other.

Charnock died on 10 January, 1693. During his brief stay for the last two and a half years of his life at Sutanuti he constantly insisted on the locational advantages of Sutanuti, both military and commercial and longed to see the settlement as a full-fledged community instead of a mere trading post. This bore fruit soon. Nearly six years after his death his son-in-law and successor Charles Eyre acquired the *zamindari* rights of the said three villages (Sutanuti, Kalikata and Gobindapur) from the Sabarna Roy Choudhurys for Rs. 1,300/-. The company paid regular rent to the Mughals for these villages till 1757. To acquire the *zamindari* rights of the rest adjoining thirty eight villages, later reconstituted and known as '*Panchannagram*' (fifty five villages) the English had to wait till 1757. Following is the list of those fifty five villages en bloc called '*Dihi Panchannagram*'.

- |                                  |                            |
|----------------------------------|----------------------------|
| (a) <b>Dihi Sinthee</b>          | 26) Pagladanga             |
| 1) Sinthee                       | 27) Neemuckpota            |
| 2) Cossipur                      | 28) Gobrah                 |
| 3) Paikpara                      | 29) Tangrah                |
| (b) <b>Dihi Chitpore</b>         | (k) <b>Dihi Topsiah</b>    |
| 4) Chitpore                      | 30) Topsea                 |
| 5) Tallah                        | 31) Tiljulla               |
| 6) Beerpara                      | 32) Baniapooker            |
| 7) Kalidaha                      | 33) Kareya                 |
| (c) <b>Dihi Bagzollah</b>        | (l) <b>Dihi Serampur</b>   |
| 8) Dakhindarie                   | 34) Chowbagah              |
| 9) Kankooria                     | 35) Dhullunda              |
| 10) Noabad                       | 36) Sanpgatchee            |
| (d) <b>Dihi Dakhin Paikparah</b> | 37) Auntobad               |
| 11) Belgachya                    | 38) Nonadanga              |
| (e) <b>Dihi Ooltadangah</b>      | 39) Bondel–Ooloberia       |
| 12) Ooltadangah                  | 40) Beddeadanga            |
| 13) Bagmari                      | 41) Koostea                |
| 14) Gouriberh                    | 42) Purannuggur            |
| (f) <b>Dihi Similiah</b>         | 43) Ghoogoodanga           |
| 15) Bahir Similiah               | 44) Serampur               |
| 16) Narikeldanga                 | (m) <b>Dihi Chukerberh</b> |
| (g) <b>Dihi Soorah</b>           | 45) Ballygunj              |
| 17) Soorah                       | 46) Gudshaha               |
| 18) Kankoorgatchi                | 47) Chuckerberh            |
| 19) Koochnan                     | (n) <b>Dihi Bhowanipur</b> |
| 20) Duttabad                     | 48) Bhowanipur             |
| (h) <b>Dihi Cooliah</b>          | 49) Neejgram               |
| 21) Mullickabad                  | (o) <b>Dihi Monoharpur</b> |
| 22) Cooleah                      | 50) Beltola                |
| (i) <b>Dihi Sealdah</b>          | 51) Kalighat               |
| 23) Sealdah                      | 52) Monoharpur             |
| 24) Baliaghata                   | 53) Moodeali               |
| (j) <b>Dihi Entally</b>          | 54) Shahnagar              |
| 25) Entally                      | 55) Koykalee               |



**Reproduced from :**

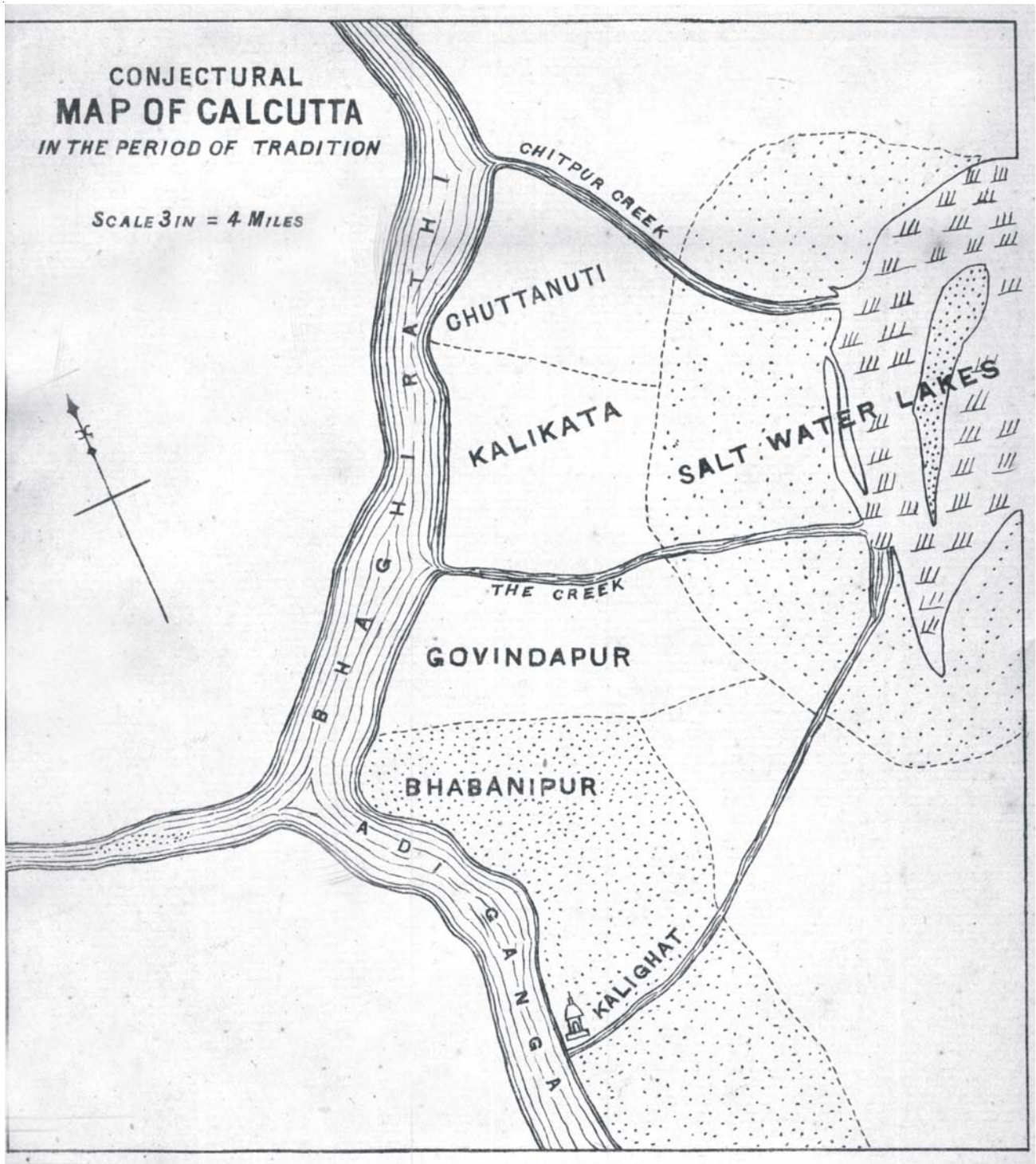
Census of India, 1901  
Volume VII  
Calcutta

Town and Suburbs  
Part I

“A Short History of Calcutta”  
by A.K. Ray

**Note :**

According to Shri A.K. Ray the period around 15th century is to be taken as Legendary Period. A later book, Nisit Som's 'Spatial Explosion Towards the Metropolis : A Historical Account', however, maintains it as 12th century.

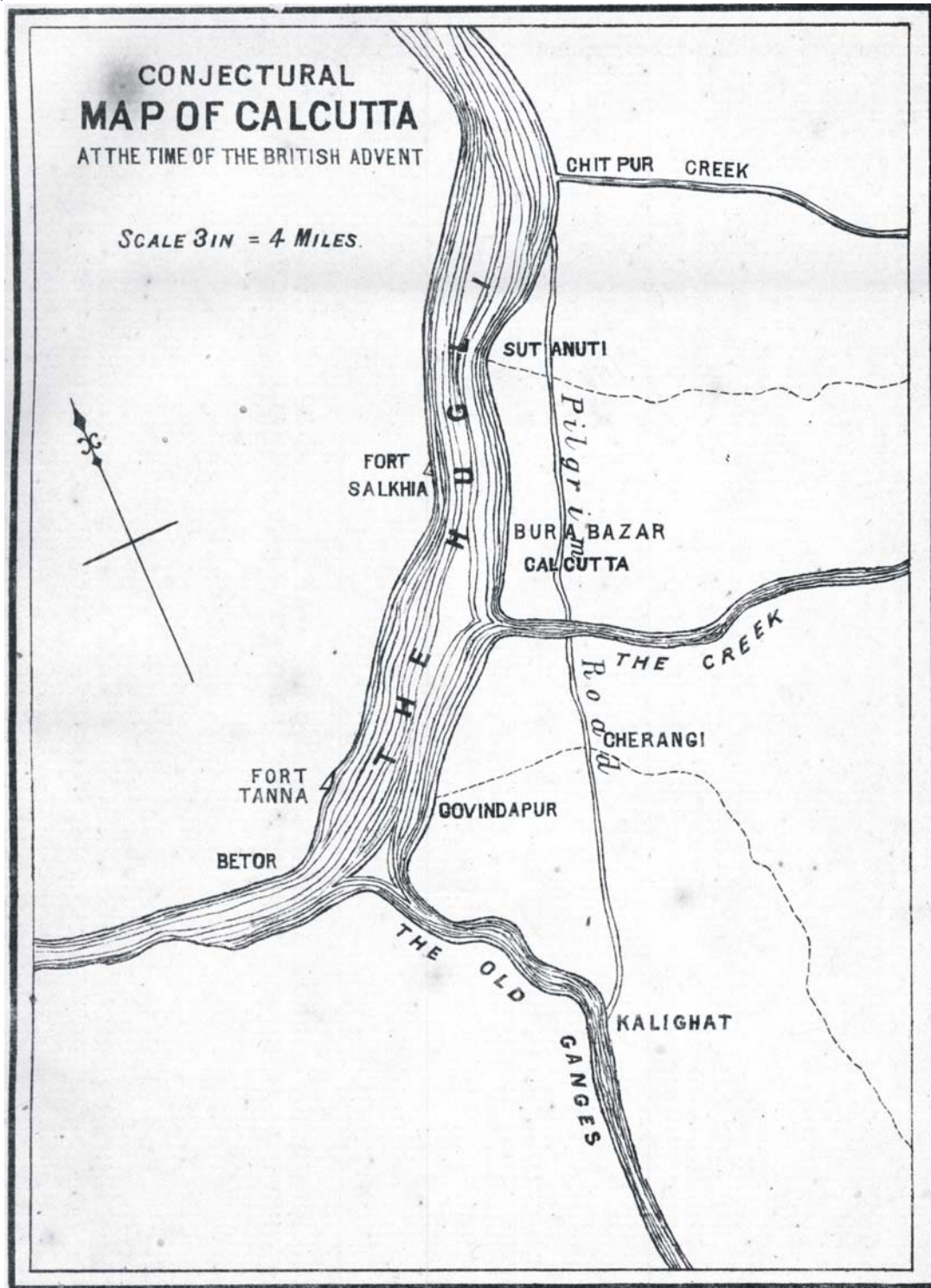


**Reproduced from :**

Census of India, 1901  
Volume VII  
Calcutta  
Town and Suburbs  
Part I  
"A Short History of Calcutta"  
by A.K. Ray

**Note :**

As per Shri A.K. Ray the period of tradition is the period of 'unsettled Moslem rule' around 16th century.



Reproduced from :

Census of India, 1901  
 Volume VII  
 Calcutta  
 Town and Suburbs  
 Part I

A Short History of Calcutta  
 by A.K. Ray

Note :

The time of British advent starts with the arrival of Job Charnock at Sutanuti on 24 August, 1690.



These fifty five villages were purchased by English in 1758, after the fall of Nawab Siraj-ud-doula, under the terms of a treaty with the new Nawab Mirjafar. The names of some of these villages still survive in the street names of Kolkata or as locality names today, as follows :

- 1) Sinthee (South Sinthee Road)
- 2) Cossipur (Cossipur Road)
- 3) Paikpara (Paikpara Row)
- 4) Chitpore (Chitpur Road)
- 5) Belgatchya (Belgachia Road)
- 6) Dihi Ooltadangah (Ultadanga Road)
- 7) Bagmari (Bagmari Road)
- 8) Narikeldanga (Narkeldanga Road)
- 9) Soorah (Sura East Road)
- 10) Kankoorgatchi (Kankurgachi Road)
- 11) Cooleah (Kulia Tangra Lane)
- 12) Baliaghata (Beliaghata Road)
- 13) Pagladanga (Pagladanga Road)
- 14) Gobrah (Gobra Road)
- 15) Tangrah (Tangra Road)
- 16) Topsea (Tapsia Road)
- 17) Tiljulla (Tiljala Road)
- 18) Baniapooker (Beniapukur Road)
- 19) Kareya (Karaya Road)
- 20) Bondel–Ooloberia (Bondel Road)
- 21) Serampur (Dihi Serampur Road)
- 22) Ballygunj (Ballygunge Road)
- 23) Gudshaha (Garcha Road)
- 24) Chuckerberh (Chakraberia Road)
- 25) Beltola (Beltala Road)
- 26) Kalighat (Kalighat Road)
- 27) Manoharpur (Monoharpukur Road)
- 28) Moodeali (Mudiali Road)
- 29) Shahnagar (Shahnagar Road)

[The detail of '*Dihi Panchannagram*' is quoted from District Census Handbook, Calcutta, 1951]

Before we further proceed with events after English acquisition of *Dihi Panchannagram*, the events between 1698 and 1757 must be described in short. This was the time when Mughal rule in India was on the decline and the foreign trading companies flourished by taking advantage of the disunity and turmoil at the imperial level. There were the Dutch, the French and the English, the last-named being most flourishing, courtesy its embassy in the court of the

then Mughal Emperor Farrukhsiyar in 1715. The company's doctor cured the Emperor of a painful disease and in recognition of his service, he got the emperor's grant for trading rights in Bengal against a payment of Rs. 3,000/- per annum and the right to rent the additional territory (*Dihi Panchannagram*) around the three villages. The fortifications for protection of their agency houses were allowed. Thus the English fort (Old Fort William) was set up with small bricks in the tetragonal shapes on the site where the present General Post Office, Customs House and Eastern Railway Headquarters stand. The first brush with the Mughal rule began with the emperor's deputy, the Subedar Murshid Quli Jafar Khan refusing to allow any extra commercial right beyond the rights related to their trade. He resisted the English claim to minting coins and to added territories. However despite such opposition, the Company's trade prospered gradually. The port was developed and in 1735 the population rose to about 100,000 persons.

In 1740 Alivardi Khan became the Nawab of Bengal with its capital in Murshidabad. He was very much disturbed with the Maratha trouble. Building of strong fortifications by the English and the French was also not to his liking. He even questioned the need. "You are merchants, what need have you of a fortress. Being under my protection, you have no enemies to fear." His grandson and successor Siraj-ud-doula felt it even more. However, he rightly felt that if he allowed the English to build strong fortifications within his dominion his *de facto* sovereign of the *Subah* of Bengal would crumble. Therefore when the English built additional fort (as a measure against the possible attack by the French which was then frequent in India, Africa as well as Europe) for which they sought no permission of *Nawab*, the enraged *Nawab* ordered for immediate demolitions. Added to his fury was the English act of giving protection to the dissidents. Enraged Siraj took over the English factory in Cossimbazar in the month of June, 1756. After twelve days (16-06-1756) he reached Kolkata and on 20 June, 1756 he captured the Fort William from the English. The siege of Kolkata is famous in history for the so called Black Hole episode. This was the time when the name of the city was changed to Alinagar and it was left to the charge of Siraj's lieutenant Manikchand. The English took refuge in Falta along the downstream of the river Hugli but didn't sit idle. Later this year Robert Clive and Col. Watson arrived from Madras with force. On 2nd January, 1757 they recaptured Kolkata and following this they plundered Hugli. In March, 1757 Clive and

Watson captured the French territory of Chandannagar despite the protests from the Nawab of Bengal. The situation gradually led to the tragic end at the battle of Plassey (Palasi), a place 150 kms. to the north of Kolkata. It was a saga of bribery, treachery and manipulation of a bunch of opportunists around Siraj-ud-daula by the English. In this one day battle (23rd June, 1757) the *Nawab* of Bengal lost to the English. Siraj was assassinated and Mir Jafar became *Subedar* of Bengal who became a stooge in the hands of Robert Clive and gave a large sum of money and *zamindari* of Twenty Four Parganas surrounding the city of Kolkata to the company as rewards to Clive. The *zamindari* of the 24 Parganas district was presented to Clive in 1759 as his personal *jagir*. It became the *zamindari* of the Company in effect only after Clive's death in 1774. A small part of the district was amalgamated with Kolkata.

The boundaries of Kolkata was officially first defined in the year 1779 by Justice John Hyde of the Supreme Court in connection with the case of Ghosals vs Henry Watson. This took concrete shape in the Proclamation by the Governor General Lord Cornwallis on 11 September 1794 who fixed the city boundaries in detail for municipal and judicial purposes. It is as follows :

North : Maratha Ditch

East : Circular Road (constructed along the eastern portion of the district)

West : The River Hugli

South : Lower Circular Road to Khidderpore Bridge and Tolly's Nullah to the river including the Fort and Coolie Bazar (Hastings)

This limit fixed by Justice Hyde in 1779 remained unaltered till 1847 with two exceptions – one, Fort William (with the Esplanade or Maidan) and the other, Coolie Bazar – both were excluded from Kolkata by the Act 16 of 1847. The Fort was never returned to the city. The other one – the Coolie Bazar, which was by now no longer a shanty town for the labourers but a retired Europeans' Settlement, returned to the city by Act 5 of 1885 and thus renamed 'Hastings'.

It is already stated that in case of Kolkata the district is the city itself. And this city has been under the control of the urban local body for municipal purposes for long. The Corporation of Calcutta was initiated in 1726. From its inception the municipal limits roughly corresponded to the limits of the 'Kolkata proper' or say, the core of the metropolis. To stop the

unregulated use of urban lands beyond the municipal limits and to impose taxes at higher rate the Provisional Government in 1876 decided to bring all the peripheral areas under the umbrella of a single suburban municipality distinct from Corporation of Calcutta. However the higher property taxes could not be materialized and parallelly the municipal services provided by the administration remained of inferior type. Within the next thirteen years this suburban area of Kolkata was split into five units to form – (1) the North Suburban Municipality of Kasipur and Chitpur, (2) the East Suburban Municipality of Maniktala, (3) the Suburban Municipality of Garden Reach, (4) the South Suburban Municipality of the Tollyganj area; and (5) a residual part which was merged with the city of Kolkata. This last part contained localities of Entalli, Beniapur, Baliganj, Bhabanipur and the northern part of Tollyganj. What is remarkable about the Kolkata district alias city is that the form of the municipal government in Kolkata has changed innumerable times – as per a record, thirty five times in 256 years that is between 1726 to 1981. After 1889 the boundary of Kolkata was again changed in 1931 when the North Suburban Municipality of Kasipur-Chitpur, the East Suburban Municipality of Maniktala and the Suburban Municipality of Garden Reach were merged with the city of Kolkata. But Garden Reach was excluded soon after. In 1951 the southern part of Tollygunge was added to Kolkata. In 1984, the Municipality of Garden Reach, the South Suburban Municipality of the Behala region along with many non-municipal areas were added to Kolkata bringing the total area under the corporation to 185 square kilometres.

### **Early Ethnic Settlements (Non-Indian)**

**Armenian :** The homeland of the Armenians was Armenia in Central Asia, which later became part of the USSR. They were Christians in faith belonging to Greek or Orthodox Church. They played a great role in Bengal trade and commerce in the seventeenth and eighteenth centuries. Their august arrival following the land route through Bactria in this subcontinent is marked as the eleventh century. Some of them were even present in Emperor Akbar's Court. From that time on they were present in all the important trading posts of this subcontinent. They were already present in Bengal in the seventeenth century and soon after the foundation of Kolkata they arrived here. Initially they used to do business in Bengal on behalf of their Persian masters - the Safavi rulers of Persia who conquered their homeland in the sixteenth century. But soon they had

formed their own community in Bengal. They built homes, business houses (the locality is still called *Armanipara*) and a ghat (*Armanighat* - where goods of the Armenians were unloaded and offloaded) within a kilometre of their first wooden chapel, set up in 1707 on Old China Bazar Street. Adjacent to the chapel is their church - the church of Holy Nazareth on Armenian Street. It was built in 1724. This church is the oldest Christian place of worship of the city.

Armenians were highly industrious and gifted with the shrewd commercial acumen. From at least around the early seventeenth century their significant role in Bengal trade and commerce is well-recognised by history. They had required business skill and capital and close association with the ruling classes. Their low overhead cost and capacity to thrive on low profit margin, their inclination – unlike other contemporary trading groups – to go to remote places if necessary and deal in any commodity if there were any possibility of profit, their knowledge of markets and products, their chain of connections with the producing and consuming centres – all helped them to compete successfully not only with the Indian and other Asian merchants but also forced the European East India Companies to take their support and even to enlist their partnership. Most famous name among the Armenians is Khojah Wajid. He was one of the three merchant princes (the others being Jagat Sheth and Umichand) who monopolised the most profitable saltpetre trade during the forties and fifties of the eighteenth century. He played most significant role in the commercial economy and political life of Bengal of the aforesaid period. However as he sided with Nawab Siraj-ud-doula and then French power, his downfall was only obvious with the rise of English East India Company.

The Armenians' business consisted of various items, such as, real estate, banking, engineering, colliery owning, jewellery, automobile, cabinet making, jute and skins and hides trade. The biggest success story was surely the Apcars'. Sir A. A. Apcar was once President of Bengal Chamber of Commerce. In the nineteenth century the Armenian exodus began and their absolute number began to decline in consequence.

Many mansions of Kolkata still bear the names of the Armenians, such as, Galstaun Mansions (later Queens's Mansions), Harrington Mansions, Stephen Court, Stephen House and Galstaun's palatial residence that later became the Nizam of Hyderabad's Palace and still later a Central Government complex.

**Jewish :** Jews had thousand year old settlements in

western and southern India but not a single in eastern India. They used to keep temporary residences in Kolkata for sometime and it was only with the arrival of Shalom Cohen on 4th August 1798 in Kolkata that the Kolkata community of Jews developed. Kolkatan Jews are mostly Baghdadi Jews. Shalom Cohen was an ambitious young merchant who journeyed from his native Aleppo (in present day Syria) to Baghdad, then from Baghdad via Basra to Mumbai (Bombay) and Surat and then to Kolkata. Early Jewish settlers dealt in opium, indigo, cotton yarn, silk and piece-goods, Veniceware, precious stones, gold leaf, ivory and coffee by using trading posts from Shanghai to London. The community was consolidated by Shalom's son-in-law Moses Duck Cohen. Moses is best remembered, besides his astuteness in business, for his dedicated service to the community. He framed the first constitution of the community, extended his hand in establishing the first formal synagogue, Bethel in Pollock Street. But the most magnificent synagogue of the Jews, Maghen David was built by Elia David Joseph Ezra, Kolkata's first Jewish Sheriff in 1884. It still stands resplendent in crowded Canning Street. The name of his father, David Joseph Ezra is also associated with the city's some imposing buildings – Esplanade Mansions, Ezra Mansions and Chowringhee Mansions as well as Ezra Street. From the minimal 15 in 1799 their number reached an all time high with 2585 in early 1940s. They had begun to be overtly westernised towards the close of the nineteenth century. However just eight years later, in May 1948, the State of Israel was born that almost coincided with India's independence. This development in the political state of affairs encouraged Kolkatan Jews to go back to their own Promised land and they left for Israel leaving only a few of them in the city who voluntarily and gladly accepted Kolkata as their permanent residence.

The Jewish confectioner Nahoum's in the New Market is still a name to reckon with. It was founded in 1902. Today it is run by the original owner's grandson David Nahoum.

**Greek :** The alien imperialism of firstly the Ottoman rulers and then the Turkish rulers had threatened the culture of the Greeks, but economically they were saved, for, the Turkish rulers despised commercial occupations and this enabled many Greeks (also Armenians) to achieve relative prosperity in trade. While most of the Greek merchants dominated the trade of the Mediterranean and the Levant and exercised sufficient control over trade in Central Europe and Russia, the most daring of them found their way to

India in the 18th century. The Latin Memorial tablets in the Catholic Cathedral of Kolkata confirm the dates of deaths of two such commercial Greeks in the city as 1713 and 1728. Between 1770 and 1800 probably somewhat less than two hundred Greeks were present in Kolkata. The great majority of them was engaged in trade. Kolkata-based Greeks traded mainly in salt and other native products and some of them were engaged in the manufacture of *chunam* (lime). But with the rise of the large European firms the small scale commercial ventures of the first Greek traders came to an end by the mid-nineteenth century. The Greek trading that still managed to stay present and expand was of the several London-based Greek companies, foremost of them being the Ralli Brothers (hailed from the Aegean Island of Chios) which opened their first Indian branch in 1851 at 15, Lalbazar, Kolkata. So skillfully did they handle their affairs that within a short while they became a very powerful firm owning their own ships and transporting thousands of tons of cereals, foodstuffs, spices and other commodities from the Near East to Europe. They owned a jute mill at Narayanganj (now in Bangladesh). They exported huge quantities of jute to the UK, France, Germany, Austria, Belgium, Holland, Spain, Italy, Russia and the USA. They also traded extensively in wheat, pulse, linseed, poppy seed, sesame, rice, saltpetre, shellac, jaggery, castor oil, turmeric, ginger, India rubber catch and borax. However, termination of the Greek commercial activity in Bengal began during the Second World War period and reached ceasing state after the independence of India and Pakistan and the partition of Bengal created an altogether different commercial climate.

Alexios Argyree Panaghiotis (later anglicized as 'Panioty') was the first recognised head of the Greek community in Bengal. In 1771 he was sent by Warren Hastings on a diplomatic mission to Cairo to obtain permission for British merchants to trade in Egypt. He successfully accomplished the mission and as a reward got permission to build a Greek church in Amratollah Street in Kolkata. It was consecrated in 1782. The Kolkata Greek community was centred on this church. Most of the second and third generations of the Greeks had taken up employment as uncovenanted officials in the Bengal Administration of the East India Company and later of the Crown. The most prominent of such officials was Demetrius Panioty, who from the humble post of a writer in the Bengal Secretariat rose to the post of Assistant Private Secretary to the Viceroy Lord Ripon. The name of the distinguished Sanskrit Scholar Demetrius Galanos of Athens who arrived at Kolkata

in 1786 to take up the post of a teacher in the Greek school is also to be reverentially borne in mind. He had commendable knowledge of many foreign languages such as English, Persian, Urdu and Sanskrit. Today he is acknowledged as one of the foremost European Sanskrit scholars and his translations of the ancient Sanskrit texts into Greek are internationally famous.

**Chinese :** Bengal's Chinese connection is age-old. The words such as *chini* or *chinamati* hint at very old Chinese influences. However the modern history of Chinese settlement in Kolkata started with the arrival of Yong Atchew around 1780. The first Governor General of British India Warren Hastings had granted Atchew some 650 bighas of land at an annual rent of Rs. 45/- to start a sugar plantation and sugar mill in a place on the bank of the Hooghly river near Budge Budge, now called Achipur (after his name). One hundred and ten Chinese reportedly came at Atchew's call to work for him. But Atchew's enterprise was plagued with a chronic trouble of frequent desertion of labour. Besides there was a paucity of fund. Atchew had taken a loan from the East India Company on personal bond and a pledge that he should bring over more craftsmen from China the next season. But he failed to fulfill the pledge and died broken heart in 1783. Following his demise his associates and workmen entered the city proper. Today's Chinese are mostly either the descendants of them or the emigrants from China who were working at the Kolkata Port during the late 1700s.

Most of them now live in or near Chinatown at Tangra. Kolkata is the only city in India to have a Chinatown. But Tangra's Chinatown is not the original Chinatown. The original Chinatown is in Central Kolkata around Bentinck Street, Phears Lane and the adjoining part of Rabindra Sarani. By the mid-nineteenth century in the vicinity of *Kasaitola* (Bentinck Street) there were already twenty-five Chinese shoemakers and a good number of carpenters. One of the earliest records of Chinese immigration to Kolkata hints that the first wave of immigrants were Hakka, then the Cantonese and the Hupey. The Hakkas are traditionally tanners and shoemakers. The Cantonese' occupations are carpentry and restaurant-keeping and the Hupey are dentists. Laundries are run by the small Shanghai groups. Later hair-dressing and piggeries were added to their occupations. And still later the Chinese entrepreneurship has been extended to pharmaceutical and food processing industries as well as manufacturing of sauce and pickle.

Following is the numerical picture of the presence of the Armenians, the Jews, the Greeks and the Chinese in the city within the time-frame of 1876 to 1941 prepared on the basis of census language data. It remains to state that in the decennial period of 1941 owing to the Second World War interruption it was not possible to collect language data in detail. Only the number of Jews has been found recorded and in comparison with their number in the previous censal years it is striking.

**Yearwise population :**

Language :	Armenian	Hebrew (Jew)
Nation :	Armenia	---
1876 --	687	872
1881 --	581	416
1891 --	310	453
1901 --	64	529
1911 --	294	602
1921 --	150	619
1931 --	517	1,195
1941 --	NA	2,585

Language :	Greek	Chinese
Nation :	Greece	China
1876 --	110	805
1881 --	78	692
1891 --	98	699
1901 --	30	1,693
1911 --	--	2,483
1921 --	39	3,510
1931 --	59	3,028
1941 --	NA	NA

**Naming :** There have been numerous researches on the origin of Kolkata's name, but none of them have met with success as yet. Kolkata continues to remain a mystery so far its name is concerned. Ranging from folk humour like '*Kal Kata*' (cut yesterday) to such conjecture like '*Kol-ka-hata*' or conjoined '*Kali*' and '*Kata*' all proved to be futile. '*Kol-ka-hata*' is untenable since the *Kol* population even in 1951 was only 86 in Kolkata. Likewise conjoined '*Kali*' and '*Kata*' is also untenable for, firstly there has been no record to prove that unslaked lime made by burning crustacean shells (*Kali*) was ever prepared in Bow Bazar area [when the construction of buildings started in Kolkata at a later age, lime was imported from Sylhet (Bangladesh) or Assam]; secondly, the Chunagulli, Chunapukur or Chunaritola – the three names often cited to prove that Kolkata once had relation with lime (*Kali*) fail to establish such connection. Whether the word '*Chuna*' comes from the Malayalam '*Chunamba*' or the Sanskrit '*Churna*' is another thing, but the first mention of *Chuna (m) gulli* occurs in Aaron Upjohn's map of Calcutta in 1792-93 – a far later period. It has also been suggested that in order to complete with the cloth exported by the Portuguese from Calicut (hence *Calico*), the English imitated the pronunciation giving rise to the name.

The city's nomenclature contains three names – '*Calcutta*' in the foreign pronunciation, '*Kalikata*' in the standard Bengali and colloquially '*Kolkata*'. It has been suggested that the standard Bengali term '*Kalikata*' is derived from the name of the goddess Kali of Kalighat. But it is equally untenable as both the words – '*Kalikata*' and '*Kalighat*' occur side by side in the early texts.

# Administrative Set-up

## (i) Region of the state where district is located :

Kolkata, the Metropolis is situated on the south-eastern periphery of the State and included in the Presidency Division.

## (ii) Total number of Towns/Villages etc. :

Kolkata is the only district in the State which is entirely urbanized.

Joka is the only outgrowth of the district.

## (iii) Urban Local Bodies :

The history of urban local bodies dates back in India to Indus Valley Civilisation. In modern India it originated during British rule when in 1687 the first Municipal Corporation was set up at Madras under a charter granted by James II. There are different types of municipal bodies, namely, Municipal Corporations, Municipalities, Notified Area Committees, Cantonment Boards etc. Except the Cantonment Boards all other types are created under state municipal laws. Cantonment Boards owe their origin to the Central Act called Cantonment Acts, 1924. A municipality is a body politic and corporate, constituted by the incorporation of the inhabitants of a city or town. Municipal corporations constitute the highest or topmost form of urban local governments and are created for big cities by the enactment of state legislatures or of Parliament in case of union territories. A Notified Area Committee is created for an area which does not fulfil all the conditions laid down as necessary for the constitution of a municipality or it may also be created for newly developing towns or areas. The councils of all these corporate bodies except notified area comprise elected, opted and associate members. The notified area is governed by the state governments through a body nominated by it. The primary object of every urban local body is to provide civic amenities to the people and the overall development of the town.

While it is true that Kolkata did exist far before Job Charnock stepped at Sutanuti, it is equally true that Kolkata as a modern city had begun to grow and thrive with the expansion of the local trade the mantle of which was already in the hands of the East India Company. Eventually this growth caused transformation of mud huts to pucca buildings. The settlements started taking

shape. But still Kolkata was a 'pestilential city'. No lighting, no metalled roads, no treated water, no underground drains and high mortality rate. What is called the Kolkata Municipal Corporation today was germinated with the establishment of a Mayor's Court in 1727 by a Royal Charter which, besides judicial functions, had undertaken some civic work. The grant of Diwani of Bengal in 1765 to the Company also envisaged a moral obligation to provide civic services. The demand for municipal services grew after 1773 when the city was elevated to the status of Capital of British India. Consequently attempt to develop conservancy system began and a tiny police force came into being. A Collector was appointed to govern the city. In 1794 the Justices of Peace took over the municipal administration from the Collector. The Justices of Peace comprised the Governor General himself and the members of his Council and the Judges of the Supreme Court. They assessed the tax on houses and license fees for the sale of liquor and from this source-income they met the expenditure for conservancy and policing. That the city was tending to become a big one is proved by the fact that in 1819 the amount of house taxes realized stood for a little over Rs.2.5 lakh. The whole credit for the improvement of the city in the next century belonged to the Lottery Committee. It was set up in the year 1804 by the Governor General Lord Wellesley. It used its funds to develop the city of Kolkata in many ways, it funded creation of new roads and improvement of old roads, dug tanks and built a Town Hall. This is the Committee which over a period of thirty years up to 1836 gave Kolkata the first taste of town planning and improvement as per European norm.

The need for a municipal corporation for Kolkata was felt from the middle of the 19th Century. In 1847 the electoral system was introduced for the first time and the Justices were replaced by a Board of 7 paid members, 4 of whom were elected by the rate payers. A change was introduced in 1852 when a new board was formed with 4 members of whom two were to be nominated by the government. It was again reduced to 3 members in 1856. In 1863 a body, composed of all Justices of the provinces but residents of Kolkata, elected its own Vice-Chairman. The system of engaging a regular Health Officer, Engineer, Surveyor, Tax

Collector and Assessor was introduced this time. A water rate was imposed and house tax raised to 10 per cent. In 1866 the Municipal Slaughter House was established and the New Market took shape in 1874. Footpaths also came into being during this period, though mainly along the main roads.

The electoral system got a new dimension when in 1876 the new corporation was set up with 72 Commissioners, a Chairman and a Vice-Chairman. It was during this period that the drainage and water supply were largely developed, the Harrison Road (later Mahatma Gandhi Road) was created linking the two terminals of Sealdah and Howrah railway stations. The number of Commissioners was increased to 75 in 1888 of whom 50 were elected, 15 were government – appointed and 10 nominated by Chambers of Commerce, Port Trust and Traders' Associations.

It was Rashtraguru Surendranath Banerjee, the first minister for Local Self Government in Bengal, who brought the most significant change in 1923 in the power-structure of the Corporation. The constitution, now liberalised by his sincere effort, paved the way for more freedom for Corporation on democratic lines. The government control lessened and the Corporation began to have a Mayor, elected to preside over the deliberations of the Corporation, with a Deputy Mayor, five Aldermen and ninety Councillors. This was the time when a large area comprising Maniktala, Cossipur, Chitpur and Garden Reach as well as the New Dock Extension area was added to form "Greater Calcutta". Women were enfranchised for the first time.

But only a few months after the country won freedom, the State Government took over the administration of Corporation (March 1948) since it was malfunctioning for last few years. Administrator as the highest authority was appointed and this state of control continued until 1952. In the meantime the Calcutta Municipal Act was framed which became operative in 1951. This Act reduced the number of Councillors from 95 to 76 who were to be returned from the general territorial constituencies. The special territorial and non-territorial organs stood abolished. The Chairman of the CIT was made an ex-officio member and the city was divided into 75 wards. The Act also provided three distinct and independent authorities viz. (1) the Corporation; (2) the 7 Standing Committees : Education, Accounts, Taxation, Finance, Health, Town Planning and Improvement works and Buildings; and (3) the Commissioner. Another feature of the Act was the creation of Borough Committees.

Amendments to this Act were made thrice, in 1953, 1964 and 1978. In the last amendment the age of a voter was reduced from 21 to 18. The Corporation was superseded by order of the Governor in 1972 with immediate effect for a period of one year and this period of super session was extended from time to time till the formation of the new Corporation on 30 July 1985 by the Act 1980. This Act again extended the boundaries of Kolkata by including the Municipalities of South Suburban, Garden Reach (second time inclusion) and Jadavpur within Kolkata. The number of wards of the Corporation was also raised from 100 to 141 this time. The provisions relating to Bustees were modified this time. A major amendment was introduced in 1984 to remove certain procedural lacunas to bring more transparency in the matters of assessment and valuation of lands and buildings, recovery of taxes etc. Most significant step was the introduction of "Mayor-in-Council" in the shadow of the cabinet form of government. This was a unique step in the field of the municipal administration in India. From this time on the municipal authority consisted of three branches : (1) the Corporation; (2) the Mayor-in-Council and (3) the elected Councillors from the wards. Now the Corporation discharges its duties through the Mayor-in-Council consisting of the Mayor, Deputy Mayor and 10 other elected members of the KMC. The Mayor/Chairman is to be elected by the members and he holds office for 5 years. The wards are grouped under the Boroughs. Each Borough has a Committee consisting of the Councillors elected from the respective wards of the Borough. The Borough Committees are the subject to the general supervision of the Mayor-in-Council and they look after the functions such as water supply, drainage, collection and removal of solid waste, disinfection and health immunization, bustee services, lighting, repairs of certain categories of roads, maintenance of parks, drains and gullies. There is a Municipal Commissioner who is the Principal Executive Officer. The Commissioner in turn is under the control and supervision of the Mayor who is the Chief Executive Officer of Corporation. CEO is also assisted by a group of senior civil officers comprising Joint Municipal Commissioners, Deputy Municipal Commissioners, Chief Engineers, Controller of Municipal Finance and Accounts, Chief Municipal Auditor and Municipal Secretary. The 74th Constitutional Amendment of 1992 has widened the scope of representation of all sections of the society by reserving seats for the Scheduled Castes and Tribes and for Women. By the same amendment the state legislature has endowed the KMC

with the power to draw up plans for economic development and improvement, upgradation and promotion of the social, cultural, educational and aesthetic aspects of life of the residents of the city.

As per recent statistics, total staff-strength of Kolkata Municipal Corporation is 42,340, of which the office staff accounts for 16,000 and the rest are the labourers, mostly contract labourers. They account for 26,340.

KMC is responsible for administering and providing basic infrastructure to the city. Following are the main components of that basic infrastructure :

- ◆ Water Purification and Supply
- ◆ Sewage Treatment and Disposal
- ◆ Garbage Disposal and Street Cleanliness
- ◆ Solid Waste Management
- ◆ Building and Maintenance of Roads, Streets and Flyovers
- ◆ Street Lighting
- ◆ Maintenance of Parks and Open Spaces
- ◆ Cemeteries and Crematoriums
- ◆ Registering of Births and Deaths
- ◆ Conservation of Heritage Sites
- ◆ Disease Control including Immunization
- ◆ Primary Municipal Schools etc.

Following is the item-wise brief discussion on KMC efforts on some of the above-noted components.

### **Water Purification and Supply**

It can be said that KMC has not fared very badly so far the water supply system of Kolkata is concerned. The great Palta Water Works had began to supply the water of Ganga by filtering it to Kolkata long back in 1870 and has already completed 130 years of age. The Tala Tank, the impressive engineering feat and landmark of the city (it is the largest overhead reservoir in the world) is not far behind Palta in terms of decrepitude, it was executed between 1909 and 1911. It is difficult for any corporation in this world to successfully cope with the public demand for water supply with such century-old system, more so when the demand is ever-rising as a result of constant rise in size of the population and it becomes formidable for KMC for this organisation chronically suffers from paucity of resources.

Palta flows through four pipes along the Barrackpur Trunk Road to the Tala reservoir and bulk pumping station. Besides the overhead reservoir, Tala has also

three underground reservoirs. From Tala, the water is distributed through the city by four zonal mains. From four zonal mains there branches out a vast network of smaller lines. Problems exist with both the capacity of the water works and the distribution system. It puts excessive pressure on the Palta-Tala to supply water to southern parts of the city. Recently to supply water more effectively to South Kolkata two intermediate reservoirs and booster pumping stations at Raja Subodh Mallik Square and Auckland Square have been erected. And realizing that it is altogether impossible for Palta-Tala to reach far south (*i.e.* Garden Reach, Behala, Tollyganj and Jadavpur) a separate water works was also set up at Garden Reach in 1982. But the distribution system still poses problem. The zonal mains are inadequate, the greater part of the pipelines are in advanced state of dilapidation on which ever-increasing quantum of water puts further pressure thus weakening them more. As a result, minor leaks are frequent and bursting of major pipes is also not rear occurrence. The water supplied by Palta could not be made pollution-free altogether. Though it was expected that after the modern treatment it would be chemically and bacteriologically pure, the supply pipes cause contamination in various ways. Anil Baran Biswas in his article 'Water Supply in Calcutta' (published in Vol. II of Calcutta – The Living City, ed. Sukanta Choudhuri, p.165) has described it this way : "It must be remembered that leaks and breaches do not only let out water; they let in pollutants within the pipes. This is particularly likely because the water supply is not continuous: it flows for only six to seven hours a day, and when it stops, a vacuum is created in the pipes, sucking in pollutants from outside. The greatest risk of pollution, of course, occurs in the rainy season, when flooding increases the chances of surface water being contaminated by sewage and garbage washings. This polluted water then enters the pipes in the manner described above."

There are two other sources of water in Kolkata. One of them is also the potable ground water. Of the total large-diameter deep tubewells, the Corporation runs 235 and of the total small-diameter tubewells, it runs 7,350. But Kolkata's ground water also sends danger signal to the city above. Lithologically the clay bed of the city at the top has an average thickness of 30 to 50 metres where the water is contained, but it is not uniform everywhere. The tests carried out by the Geological Survey of India reveal that whereas the northern parts of the Kolkata Metropolitan District have a much greater



value of transmissivity, at the southern end it is considerably low. Ironically it is in the centre and the south, within the KMC area itself, where withdrawal of the ground water in far excess of an annual replenishment is still going unabated. It has already caused a progressive decline in underground water levels towards the south and overall decline is also not much less. Besides, the ground water of Kolkata contains certain chemical constituents beyond safe limits. The existence of chloride content, iron content and saline content in ground water in varying degrees in different areas of Kolkata is the root cause of health hazards.

The other source of water is not potable but indispensable for the city for other reasons. It is the supply of unfiltered water drawn from the river through pumping stations at Mallikghat and Watganj and distributed through 1,120 kilometres of mains – meant chiefly for firefighting, streetwashing and use in latrines etc. Eversince the infamous Cholera Epidemic of 1960 struck the city, which was the outcome of use of unfiltered water as drinking water by the poorer citizens in absence of any alternative, the service is shaken to the core resulting particularly alarming deterioration of the water hydrants for firefighting.

### **Sewage Treatment and Disposal**

Kolkata Municipal Corporation is yet to have its own sewage treatment plant. However unique feature of Kolkata is the East Kolkata Wetlands (for detail, see 'Drainage') which through sewage-fed fisheries and sewage-irrigated vegetable production along with the export of fresh air to the city relieves its' inhabitants to a great extent and rightly deserves KMC's gratitude.

### **Garbage Disposal and Street Cleanliness**

The Directorate of Conservancy & Motor Vehicles is entrusted with the job. The job is divided into three parts – 1.Sweeping & Collection ; 2.Transportation and 3.Disposal of the garbage including silt spoils, night soil, carcass etc. from the city.

According to the latest figure cited by the Kolkata Municipal Corporation, Kolkata generates more than 2600 metric tons of solid waste i.e. garbage or refuse each day. Out of this total garbage, Kolkata's markets as a single category produce 450 to 500 metric tons of solid waste a day. In the inner city this garbage is collected from the locality where it is deposited in street vats or pick up stations. From the vats the garbage is transported to the dumping ground by trucks. At present the major dumping ground is at Dhapa-Bantala including an abandoned storm water channel area and 57 acres

of land at the Noapara dumping ground. There are also several low-lying pockets in the Tollygunge and Khidirpur area. However the collection and transportation of the city's refuse is far below the optimum level.

Kolkata streets are even now often found cluttered with refuse owing to indiscriminate throwing of waste. Of course there is general lack of public awareness which KMC immediately needs to develop through wide publicity of every kind and seek their help in the matter. The KMC however has attempted to bring under control the roadside stalls by making bins mandatory for them, but yet to handle the problem of the pavement habitations. Result is that during the rains the gully pits get choked by the refuse and hence waterlogging. The practice of watering the streets to clean them has also unfortunately long been discontinued.

### **Solid Waste Management**

The existing Solid Waste Management of the KMC is not commendable. The experts' opinion is that a sanitary land-fill method should be introduced immediately. If the filling of low lying areas with alternate layers of solid waste and earth proves to be unfeasible at this stage, at least final earth coverage should be effected. As availability of adequate land is connected to this step, attempt should be made to acquire such land for long-term future needs. Kolkata, according to the experts' calculation, needs approximately 34 hectares of land per annum for filling to a depth of 3 metres.

The mechanical compost plant run by the West Bengal Agro-Industries Corporation at present handles 125 to 150 metric tons of solid waste per day, while, as already stated, Kolkata Markets as a single category contribute 450 to 500 metric tons of solid waste a day.

Kolkata's refuse can also produce bio-gas, the potential for which in particular from the commercial point of view is under study at present and a well-organized system of salvaging of recyclable materials can help the present 10.0 per cent recycling go up to the desirable extent.

However of late the KMC has carried out some improvements in this field. The number of open dumps which was previously 600, is gradually lessening. More swift and efficient service are now provided by the Pay-loaders to clear the roadside vats. Some vats have been replaced by the containers. Roll-on-and-off tippers with enclosed containers (10 cu.m capacity) have been introduced in some parts of the city. A ward-depot system of garbage collection has been introduced in

the city. The double handling in the use of vats has been eliminated by directly transferring the garbage to the carrier-container that takes the refuse to the dumping ground.

**Civil Administration :**

So far as the civil administration is concerned the city of Kolkata stands on a separate footing from the other districts. The Magisterial function in respect of Kolkata is performed by the Commissioner of Police, Kolkata. His territorial jurisdiction is not coterminous with that of the Kolkata Municipal Corporation. It extends over an area of 89.55 sq. kms. in land and 34.55 sq. kms. over the river Hugli. For the purposes of maintenance of law and order, and traffic, the Kolkata Police has to serve an effective population of over six million that includes the population of the city floating crowds and commuters. Following is the break-up of the administrative sub-divisions of the area under the control of the Kolkata Police.

Town and Suburb Police Stations under the present 5 (five) Police Divisions of Kolkata Police :

**North Division  
Town Police Stations**

- |                   |   |        |
|-------------------|---|--------|
| 1. Shyampukur     | – | Sec. A |
| 2. Jorabagan      | – | Sec. B |
| 3. Burtala        | – | Sec. C |
| 4. Amherst Street | – | Sec. F |

**Suburban Police Stations**

- |              |   |        |
|--------------|---|--------|
| 5. Cossipore | – | Sec. M |
| 6. Chitpur   | – | Sec. N |

**Central Division  
Town Police Stations**

- |                |   |        |
|----------------|---|--------|
| 1. Burrabazar  | – | Sec. D |
| 2. Jorasanko   | – | Sec. E |
| 3. Hare Street | – | Sec. G |
| 4. Bowbazar    | – | Sec. H |
| 5. Muchipara   | – | Sec. I |
| 6. Taltala     | – | Sec. J |

**South Division  
Town Police Stations**

- |                |   |        |
|----------------|---|--------|
| 1. Park Street | – | Sec. K |
| 2. Hastings    | – | Sec. L |

**Suburban Police Stations**

- |                |   |          |
|----------------|---|----------|
| 3. Ballygunge  | – | Sec. S-1 |
| 4. Gariahat    | – | Sec. S-2 |
| 5. Bhowanipore | – | Sec. T   |

- |                |   |         |
|----------------|---|---------|
| 6. Tollygunge  | – | Sec. U1 |
| 7. Lake        | – | Sec. U2 |
| 8. Alipore     | – | Sec. V1 |
| 9. New Alipore | – | Sec. V2 |
| 10. Karaya     | – | Sec. Y  |

**Port Division  
Town Police Station**

1. North Port

**Suburban Police Stations**

- |                 |   |                     |
|-----------------|---|---------------------|
| 2. South Port   |   |                     |
| 3. Watgunge     | – | Sec. W              |
| 4. Garden Reach | – | Sec. X <sub>1</sub> |
| 5. Ekbalgunge   | – | Sec. Z              |
| 6. Taratala     | – | Sec. X <sub>2</sub> |

**Eastern Suburban Division  
Suburban Police Stations**

- |                |   |         |
|----------------|---|---------|
| 1. Maniktola   | – | Sec. 01 |
| 2. Ultadanga   | – | Sec. 02 |
| 3. Beliaghata  | – | Sec. P1 |
| 4. Phulbagan   | – | Sec. P2 |
| 5. Narkeldanga | – | Sec. P3 |
| 6. Entally     | – | Sec. Q1 |
| 7. Tangra      | – | Sec. Q2 |
| 8. Beniapur    | – | Sec. R  |

(As detailed in “A Summary of the Changes in The Jurisdiction of Districts in Bengal 1757-1916” by Monmohan Chakrabatti – A West Bengal District Gazetteers Publication, page – 256)

**Kolkata Police (A Brief History) :** The Kolkata Police was started by the early English Settlers as a measure of their own protection. Justices were preoccupied with fiscal and municipal duties and the police work consisted of the repression of highwaymen, watch over anti-social elements and control of the sale of liquor in the then wild Kolkata.

In 1720 the company had 64 watchmen. The contingent flourished with 31 *Thanadars* and 700 *Pykes* under a Superintendent of Police by 1,779. Courts were set up in Warren Hasting’s time but collection of revenue was so all-pervading a priority that all others including law and order were ignored. Lord Cornwallis established *Darogas* and *Thanadars* in 1793 but still the outcome was not satisfactory. The city went on growing up fast, the inadequacy of police forces was apparent. There was a committee to examine the working of the police appointed by Lord Wellesley in 1800, then another by Lord Bentinck in 1829 which approved the appointment of forty *Thanadars* with twenty to thirty *Choukidars* under each, an armed

Reserve (Town Guard) for European offenders, and a River Police set up to cope with piracy and theft from boats. River Thugs were a genuine problem until Sleeman overpowered them in 1850.

Kolkata Police began to take its present shape in the time of J.H. Patton, the Chief Magistrate, on and from 1842. Now there were three divisions, each controlling a number of Section houses with Outposts or Watch Houses under them. A Superintendent was appointed to assist the Chief Magistrate in his police duties.

In 1845, the police forces were reorganized with police posts in all corners of streets. Aftermath of the Sepoy Revolt of 1857 was the introduction of Appointment Certificates, changes in uniform, outlining of duties and a system of inspections and reports introduced by Sir Stuart Hogg, Commissioner of Police as well as Municipal Commissioner. The police duties covered a wide range, to mention a few – dealing with private mishaps such as suicides and accidental deaths, to attending large fires, Operation Vagrancy, Operation Lunacy, Operation Immigration, Operation Gaming etc. Then there were issuing of Bills of Health, issuing of passes, of licenses concerning arms, gun powder, inflammable oils and fishing rights, as well as all shops dealing in food, drink and drugs etc.

Two branches of the Kolkata Police deserve special mention. One is the Mounted Police, other is the Sergeants. In 1840 Mounted Police was first set up to carry the messages, but now chiefly used to

control sporting crowds. The Sergeants (formerly European Constables) were another pride of the Kolkata Police once. The battalion of these hefty fellows, courtesy their vigorous training with emphasis on body-contact sports like boxing and rugby and discipline once inspired great public awe. Today Sergeants form the anchor of the Reserve, Traffic and Armed Police and are posted to all Police Stations. In the meantime significant changes have taken place so far dress is concerned. The imported cork helmet has gone, the helmet spike of the Mounted Inspectors and Sergeants is now confined to ceremonial dress. The Constable's famous *lal pugree* (red turban) is now replaced by French beret. *Kurta* and Knickers gave way to shirts and trousers and the *gurgabi* (without socks) and knee length *puttee* are now replaced by boots.

Last but not the least, methods of investigation together with a network of informers and excellent detective work was introduced during the era of the Commissioner Charles Tegart which proved to be a success.

The present police headquarters at Lalbazar was erected in 1919. It was the place where once stood the residence of John Palmer, a popular and charitable merchant.

(Great help taken from Sidney Kitson's article 'The Calcutta Police – From Crown to Ashoke Pillar' published in Calcutta : The Living City, Ed. Sukanta Chowdhuri)

## List of Streets along with their Kolkata Municipal Corporation Boroughs, Wards and Police Stations

Borough No.	Ward No.	Name of the Police Station		Ward Boundary (List of Streets)
I	0001	Cossipore	On the north On the south On the east On the west	Paramanik Ghat Road, Cossipore Road and Kashinath Dutta Road Khagendra Chatterjee Road and Rustomjee Parsee Road Barrackpore Trunk Road Cossipore Road, Rustomjee Parsee Road and the river Hooghly
I	0002	Cossipore	On the north On the south On the east On the west	Kalicharan Ghosh Road and Ramkrishna Ghosh Road Dum Dum Road Eastern Railway Barrackpore Trunk Road
I	0003	Ultadanga, Chitpore	On the north On the south On the east On the west	Dum Dum Road, Umakanta Sen Lane, Paikpara Raja Manindra Road and Kshudiram Bose Sarani Jiban Krishna Ghosh Road Eastern Railway Anath Nath Deb Lane, Paikpara Row, Beerpara Lane and Indra Biswas Road
I	0004	Chitpore	On the north On the south On the east On the west	Dum Dum Road Umakanta Sen Lane and Paikpara Raja Manindra Road Paikpara Row and Beerpara Lane Barrackpore Trunk Road
I	0005	Chitpore	On the north On the south On the east On the west	Paikpara Raja Manindra Road and Jiban Krishna Ghosh Road Kshudiram Bose Sarani, the New canal and the Circular Canal Anant Nath Deb Lane, Indra Biswas Rd. and Eastern Rly. Barrackpore Trunk Road and Jiban Krishna Ghosh Road
I	0006	Cossipore /Chitpore	On the north On the south On the east On the west	Rustomjee Parsee Road and Khagendra Chatterjee Road The Circular Canal Rustomjee Parsee Road, Cossipore Road and Barrackpore Trunk Road The river Hooghly
I	0007	Shyampukur	On the north On the south On the east On the west	The Circular Canal Bagbazar Street, Bosepara Lane, Nivedita Lane, Ramkanta Bose Street and Sarkarbari Lane Bidhan Sarani, Sachn Mitra Lane and Girish Avenue The river Hooghly
I	0008	Shyampukur	On the north On the south On the east On the west	Sarkarbari Lane, Nivedita Lane, Bosepara Lane and Ramkanta Bose Street Bhupendra Bose Avenue, Shambazar Street, Raja Naba Kissen Street, Durga Charan Banerjee Street and Kumartuli Street Sachin Mitra Lane and Gopeswar Paul Street Girish Avenue, Rabindra Sarani and the river Hooghly
I	0009	Shyampukur	On the north	Kumartuli Street, Durga Charan Banerjee Street, Raja Naba Kissen Street and Shambazar Street

Borough No.	Ward No.	Name of the Police Station		Ward Boundary (List of Streets)
			On the south	Sovabazar Street and Sri Aurobindo Sarani
			On the east	Jatindra Mohan Avenue and Rabindra Sarani
			On the west	Gopeswar Paul Street and the river Hooghly
II	0010	Shyampukur	On the north	Shambazar St., Bhupendra Bose Avenue & Bagbazar St.
			On the south	Ramkanta Bose Street and Sri Aurobindo Sarani
			On the east	Bidhan Sarani
			On the west	Jatindra Mohan Avenue and Sachin Mitra Lane
II	0011	Shyampukur, Burtolla	On the north	Junction of Bidhan Sarani and Acharya Prafulla Chandra Road
			On the south	Raja Rajkrishna Street
			On the east	Acharya Prafulla Chandra Road
			On the west	Bidhan Sarani
II	0012	Ultadanga	On the north	The Circular Canal
			On the south	Sri Aurobindo Sarani
			On the east	The Circular Canal
			On the west	Acharya Prafulla Chandra Road and Bidhan Sarani
III	0013	Manicktolla, Ultadanga	On the north	The New Canal
			On the south	Bidhan Nagar Road and Harish Neogy Road
			On the east	Eastern Railway and Harish Neogy Road
			On the west	The Circular Canal
III	0014	Manicktolla	On the north	Harish Neogy Road, Bidhan Nagar Road and Biplabi Barin Ghosh Sarani
			On the south	Bagmari Road and Satin Sen Sarani
			On the east	Ramkanta Sen Lane, Eastern Railway and Bagmari Road
			On the west	The Circular Canal and Harish Neogy Road
II	0015	Burtolla, Manicktolla	On the north	Sri Aurobindo Sarani
			On the south	Vivekananda Road
			On the east	The Circular Canal
			On the west	Acharya Prafulla Chandra Road
II	0016	Burtolla	On the north	Raja Rajkrishna Street
			On the south	Abhedananda Road
			On the east	Acharya Prafulla Chandra Road
			On the west	Bidhan Sarani
II	0017	Burtolla	On the north	Sri Aurobindo Sarani
			On the south	Beadon Street
			On the east	Bidhan Sarani
			On the west	Jatindra Mohan Avenue
II	0018	Burtolla	On the north	Sri Aurobindo Sarani
			On the south	Beadon Street
			On the east	Jatindra Mohan Avenue
			On the west	Rabindra Sarani
II	0019	Jorabagan	On the north	Sovabazar Street
			On the south	Butto Kristo Paul Avenue, Ahiritola Street and its continuation up to the river Hooghly
			On the east	Rabindra Sarani
			On the west	The river Hooghly

Borough No.	Ward No.	Name of the Police Station		Ward Boundary (List of Streets)
II	0020	Jorabagan	On the north On the south On the east On the west	Butto Kristo Paul Avenue, Ahiritola Street and its continuation up to the river Hooghly Nimtala Ghat Street and Port Trust Road leading to Nimtala Ghat Rabindr Sarani The river Hooghly
IV	0021	Jorabagan, North Port	On the north On the south On the east On the west	Port Trust Rd. towards Nimtala Ghat & Nimtala Ghat St. Darpanarayan Tagore Street, Kali Krishna Tagore Street and the Port Trust Road leading to the river Hooghly Baishnab Sett Street, Prasanna Kumar Tagore Street, Jadoolal Mullick Road and Maharshi Debendra Road The river Hooghly
IV	0022	Posta	On the north On the south On the east On the west	Port Commissioner's Road leading to the river Hooghly, Kali Krishna Tagore St. and Darpanarayan Tagore Street Port Commissioner's Road, Mahatma Gandhi Road and Cotton Street Jadoolal Mullick Road, Jogendra Kaviraj Row, Kalakar Street, Jagmohan Mullick Lane and Netaji Subhas Road The river Hooghly and Maharshi Debendra Road
IV	0023	Posta	On the north On the south On the east On the west	Kali Krishna Tagore Street Bartala Street Rabindra Sarani Jagmohan Mullick Lane, Kalakar Street and Jogendra Kaviraj Row
IV	0024	Jorabagan	On the north On the south On the east On the west	Nimtala Ghat Street Kali Krishna Tagore Street Rabindra Sarani Baishnab Sett Street, Prasanna Kumar Tagore Street and Jadoolal Mullick Road
IV	0025	Jorasanko	On the north On the south On the east On the west	Nanda Mullick Lane and Vivekananda Road Madan Chatterjee Lane and Muktarman Babu Street Bidhan Sarani and Chittaranjan Avenue Rabindra Sarani and Chittaranjan Avenue
IV	0026	Jorasanko, Burtolla	On the north On the south On the east On the west	Beadon Street Vivekananda Road and Nanda Mullick Lane Bidhan Sarani Rabindra Sarani and Chittaranjan Avenue
IV	0027	Burtolla, Amherst St.	On the north On the south On the east On the west	Abhedananda Road Kailash Bose Street and Mahendra Sreemani Street Acharya Prafulla Chandra Road Bidhan Sarani
IV	0028	Narkeldanga	On the north On the south On the east On the west	Vivekananda Road Dr. M.N. Chatterjee Sarani The Circular Canal Acharya Prafulla Chandra Road

Borough No.	Ward No.	Name of the Police Station		Ward Boundary (List of Streets)
III	0029	Narkeldanga	On the north	Satin Sen Sarani, Matilal Sen Lane and Dhyan Devi Khanna Road
			On the south	Narikeldanga North Road, Sastitala Road and Eastern Railway
			On the east	Sastitala Road, Matilal Sen Lane, Narikeldanga North Road and Eastern Railway
			On the west	The Circular Canal
III	0030	Phoolbagan, Narkeldanga	On the north	Satin Sen Sarani, Kankurgachi Road, Sastitala Road and Narikeldanga North Road
			On the south	Dhan Debi Khanna Road and Motilal Sen Lane
			On the east	C.I.T. Road and Kankurgachi Road
			On the west	Sastitala Road, Matilal Sen Lane and Narikeldanga North Road
III	0031	Phoolbagan	On the north	Satin Sen Sarani and Manicktala Main Road
			On the south	Narikeldanga Main Road and Kankurgachi Road
			On the east	Eastern Metropolitan Bypass
			On the west	Kankurgachi Road and C.I.T. Road
III	0032	Manicktala	On the north	Crossing of Eastern Railway and the New Canal, Bidhan Nagar Road and Bagmari Road
			On the south	Satin Sen Sarni, Biplabi Barin Ghosh Sarani and Maniktala Road
			On the east	Eastern Metropolitan Bypass
			On the west	Ramkanta Sen Lane, Eastern Railway and Bagmari Road
III	0033	Phoolbagan, Beliaghata	On the north	Narikeldanga Main Road
			On the south	The Beliaghata Canal and Hem Chandra Naskar Road
			On the east	Eastern Metropolitan Bypass
			On the west	Gagan Sarkar Road and Hem Chandra Naskar Road
III	0034	Beliaghata	On the north	Dr. Panchanan Mitra Lane and Abinash Sasmal Lane
			On the south	The Beliaghata Canal
			On the east	Hem Chandra Naskar Road and Gagan Sarkar Road
			On the west	Kankurgachi Chord and Raja Rajendralal Mitra Road
III	0035	Beliaghata, Narkeldanga	On the north	Eastern Railway, Dhan Debi Khan Road and Hem Chandra Naskar Road
			On the south	The Circular Canal and Beliaghata Canal, Dr. Panchanan Mitra Lane and Abinash Sasmal Lane
			On the east	Hem Chandra Naskar Road, Raja Rajendra Lal Mitra Road and Kankurgachi Chord
			On the west	Eastern Railway
V	0036	Narkeldanga	On the north	Dr. M.N. Chaterjee Sarani
			On the south	Beliaghata Road
			On the east	The Circular Canal
			On the west	Acharya Jagadish Bose Road and Acharya Prafulla Chandra Road
V	0037	Amherst Street	On the north	Keshab Chandra Sen Street
			On the south	Surya Sen Street
			On the east	Acharya Prafulla Chandra Road
			On the west	Raja Rammohan Sarani

Borough No.	Ward No.	Name of the Police Station		Ward Boundary (List of Streets)
IV	0038	Amherst St.	On the north On the south On the east On the west	Kailash Bose Street and Mahendra Sreemani Street Keshab Chandra Sen Street Acharya Prafulla Chandra Road Bidhan Sarani
IV	0039	Jorasanko	On the north On the south On the east On the west	Muktaram Babu Street Mahatma Gandhi Road Bidhan Sarani and College Street Chittaranjan Avenue
V	0040	Amherst St. Muchipara	On the north On the south  On the east On the west	Keshab Chandra Sen Street Siddheswar Chandra Lane, Madhu Gupta Lane and Surendralal Pyne Lane Raja Rammohan Sarani College Street
V	0041	Jorasanko	On the north On the south On the east On the west	Madan Chatterjee Lane Syed Sally Lane and Balmukunda Mackkar Road Chittaranjan Avenue Rabindra Sarani
V	0042	Burrabazar	On the north On the south On the east On the west	Mahatma Gandhi Road, Cotton Street and Bartala Street Biplabi Rash Behari Bose Road and Raja Woodmunt Street Rabindra Sarani Strand Road and C.I.T. Sch. L., Kalakar Street and Netaji Subhas Road
V	0043	Jorasanko	On the north On the south On the east  On the west	Balmukunda Mackkar Road and Syed Salley Lane Tarachand Dutta Street and C.I.T. Sch. LXVI Chittarnajan Avenue, Nawab Badruddin Street, Kanai Sil Street, Phears Lane and Srinath Babu Lane Rabindra Sarani
V	0044	Bowbazar, Jorasanko	On the north  On the south On the east On the west	C.I.T. sch., LXVI, Tarachand Dutta Street and Mahatma Gandhi Road Bipin Behari Ganguly Street and Dr. Lalit Banerjee sarani College Street and Chittaranjan Avenue Chittaranjan Avenue, Nawab Badruddin Street, Kanai Sil Street, Phears Lane, Srinath Babu Lane and Rabindra Sarani
V	0045	Hare Street	On the north  On the south  On the east  On the west	Port Commissioners' Road leading from the river Hooghly up to Mahatma Gandhi Road, Raja Woodmunt Street and Biplabi Rash Behari Bose Road Lalbazar Street, Lawrence Road, Eden Garden Road and a line drawn in continuation of Eden Garden Road to the river Hooghly Strand Road, Rabindra Sarani, Dalhousie Square East, Old Court House Street, Government Place East and C.I.T. Sch. L. River Hooghly
VI	0046	Bowbazar, Hare Street, Taltola	On the north  On the south	Lalbazar Street, Bipin Behari Ganguly Street, Lenin Sarani and Ganesh Chandra Avenue Nellie Sengupta Sarani and Outram Road



Borough No.	Ward No.	Name of the Police Station		Ward Boundary (List of Streets)
			On the east	Jawaharlal Nehru Road, Mirza Ghalib Street, Rani Rashmoni Road, Chandney Chowk Street, Khairu Place and Bow Street
			On the west	Red Road, Government Place East, Dalhousie Square East and Old Court House Street
VI	0047	Bowbazar	On the north On the south On the east On the west	Bipin Behari Ganguly Street and Dr. Lalit Banerjee Sarani Lenin Sarani and Ganesh Chandra Avenue Nirmal Chandra Street and College Street Chandney Chowk Street, Khairu Place, Bow Street and Chittaranjan Avenue
V	0048	Muchipara	On the north  On the south On the east On the west	Surendralal Pyne Lane, Madhu Gupta Lane and Siddheswar Chandra Lane  Hidaram Banerjee Lane Sashi Bhusan Dey Street and Raja Rammohan Sarani Nirmal Chandra Street and College Street
V	0049	Muchipara	On the north On the south On the east On the west	Surya Sen Street Bipin Behari Ganguly Street Acharya Prafulla Chandra Road Raja Rammohan Sarani
V	0050	Muchipara	On the north On the south On the east On the west	Bipin Behari Ganguly Street Surendra Nath Banerjee Road Acharya Jagadish Bose Road Puran Chand Nahar Avenue, Gokul Boral Street and Sashi Bhusan Dey Street
VI	0051	Muchipara, Taltola	On the north On the south On the east  On the west	Hidaram Banerjee Lane Surendra Nath Banerjee Road Puran Chand Nahar Avenue, Gokul Boral Street and Sashi Bhusan Dey Street  Nirmal Chandra Street and Rafi Ahmed Kidwai Road
VI	0052	Taltola	On the north On the south On the east On the west	Lenin Sarani Marquis Street Rafi Ahmed Kidwai Road Mirza Ghalib Street and Rani Rashmoni Road
VI	0053	Taltola	On the north On the south  On the east On the west	Surendra Nath Banerjee Road Abdul Halim Lane, Taltala Lane, Dedar Baksh Lane and Haji Mohammed Mahasin Square  Acharya Jagadish Bose Road Rafi Ahmed Kidwai Road and Taltala Lane
VI	0054	Beniapukur, Entally	On the north On the south  On the east On the west	C.I.T. Road and Dr. Suresh Sarkar Road Mufidul Islam Lane, Anjuman Road and Harekrishna Konar Road  Dr. Suresh Sarkar Road and Hatibagan Road (North) Harekrishna Konar Road and Acharya Jagadish Bose Road
VI	0055	Beniapukur, Entally	On the north On the south	Beliaghata Road and Guripara Road Christopher Road, Convent Lane and Dr. Suresh Sarkar Road

Borough No.	Ward No.	Name of the Police Station		Ward Boundary (List of Streets)
			On the east	Convent Lane, Palmerbazar Road and Eastern Railway
			On the west	Acharya Jagadish Bose Road and Dr. Suresh Sarkar Road
VII	0056	Beniapukur	On the north	Debendra Chandra Dey Road and Convent Lane
			On the south	Christopher Road
			On the east	Kankurgachi Chord
			On the west	Eastern Railway, Convent Lane and Palmerbazar Road
VII	0057	Beniapukur, Tangra, Tiljala	On the north	Beliaghata Road, Circular Canal and Beliaghata Canal
			On the south	Guripara Road, Debendra Chandra Dey Road and Sewage Outlet where it meets New Canal
			On the east	Western Side of New Canal
			On the west	Beliaghata Road and Palmerbazar Road
VII	0058	Tangra, Tiljala	On the north	Debendra Chandra Dey Road and Sewage Outlet where it meets New Canal
			On the south	Christopher Road, Maheswartala Road, the Western boundary of the former Boinchitola Union Board and Storm Water outlet up to the point where it meets New Canal
			On the east	Topsia Road North and Western Boundary of New Canal
			On the west	Eastern Railway and the Western Boundary of the former Boinchitala Union Board
VII	0059	Beniapukur, Tapsia	On the north	Christopher Road
			On the south	Topsia Road South, Tiljala Road and Gorachand Road
			On the east	Gobindra Chandra Khatik Road and Topsia Road South
			On the west	Topsia Road South, Tiljala Road South, Tiljala Road and Dr. Sundari Mohan Avenue
VI	0060	Beniapukur	On the north	Harekrishna Konar Road, Anjuman Road, Mafidul Islam Lane and Dr. Suresh Sarkar Road
			On the south	Suhrawardy Avenue, Beniapukur Lane and Park Street
			On the east	Dr. Sundari Mohan Avenue and Harekrishna Konar Road
			On the west	Jannagar Road, Crematorium Street, Harekrishna Konar Road, Acharya Jagadish Bose Road and Hatibagan Road (North)
VI	0061	Beniapukur, Park Street	On the north	Muzaffar Ahmed Street and Beniapukur Lane
			On the south	Park Street
			On the east	Jannagar Road, Crematorium Street, Harekrishna Konar Road and Acharya Bose Road
			On the west	Rafi Ahmed Kidwai Road
VI	0062	Park Street, Taltola	On the north	Marquis Street, Haji Mohammed Mahasin Square, Dedar Baksh Lane, Taltala Lane and Abdul Halim Lane
			On the south	Muzaffar Ahmed Street and Collin Lane
			On the east	Acharya Jagadish Bose Road and Taltola Lane
			On the west	Rafi Ahmed Kidwai Road, Mirza Ghalib Street and Collin Street
VII	0063	Park Street, Taltola, Shakespeare Sarani	On the north	Outram Road, Nellie Sengupta Sarani, Collin Lane and Park Street
			On the south	Acharya Jagadish Bose Road and Tolly's Nullah
			On the east	The road connecting Acharya Jagadish Bose Road and

Borough No.	Ward No.	Name of the Police Station		Ward Boundary (List of Streets)
			On the west	Belvedere Road, Acharya Jagadish Bose Road, Rafi Ahmed Kidwai Road, Collin Street and Mirza Ghalib Street
VII	0064	Beniapukur, Karaya	On the north On the south On the east On the west	Kidderpore Road, Casurina Avenue, Chowringhee Road and Jawaharlal Nehru Road Park Street, Suhrawardy Avenue and Gorachand Road Circus Avenue, Beckbagan Row, Shamsul Huda Road, Dr. Bires Ghaha Street and Park Street Bright Street and Tiljala Road Acharya Jagadish Bose Road and Dr. Sundari Mohan Avenue
VII	0065	Karaya, Tiljala	On the north On the south On the east On the west	Shamsul Huda Road, Park Street and Tiljala Road Bondel Road, Picnic Garden Road and Tiljala Masjid Bari Lane Tiljala Road, Kustia Road and Topsia Road South Ashutosh Chowdhury Avenue, Syed Amir Ali Avenue and Bright Street
VII	0066	Tiljala	On the north On the south On the east On the west	Tiljala Masjid Bari Lane, Topsia Road South, Topsia Road North, Maheswartala Road and the southern boundary of former Boinchitala Union Board Picnic Garden Road Western boundary of Paschim Chowbhagha and former Boinchitala Union Board Tiljala Road, Kustia Road, Gobinda Chandra Khatik Road, Topsia Road and Topsia Road South
VII	0067	Tiljala, Kasba	On the north On the south On the east On the west	Picnic Garden Road Banku Behari Chatterjee Road and Rajkrishna Chatterjee Road Rajkrishna Chatterjee Road and a line drawn on the eastern edge of Dag Nos. 2139, 2136, 2135, 2113, 2112, 2108, 2107, 2095, 2094, 1968, 1967, 1956, 1955, 1954, 1952, 1951, 1948, 1917, 2164, 1914, 115, 114, 61, 60, 59 of Laskarhat mauza Eastern Railway
VIII	0068	Gariahat	On the north On the south On the east On the west	Bondel Road Ballygunge Station Road, Fern Road and Kankulia Road Eastern Railway and Kankulia Road Gariahat Road and Ashutosh Chowdhury Avenue
VIII	0069	Ballygunge	On the north On the south On the east On the west	Acharya Jagadish Bose Raod, Circus Avenue and Beckbagan Row Hazra Road Syed Amir Ali Avenue and Ashutosh Chowdhury Avenue Sarat Bose Road
VIII	0070	Bhowanipore	On the north On the south On the east On the west	Achrya Jagadish Bose Road Chakrabere Road South and Paddapukur Road Sarat Bose Road, Paddapukur Road and Chakrabere Road South Ashutosh Mukherjee Road and Chowringhee Road

Borough No.	Ward No.	Name of the Police Station		Ward Boundary (List of Streets)
VIII	0071	Bhowanipore, Kalighat	On the north On the south On the east On the west	Acharya Jagadish Bose Road Suhasini Ganguli Sarani, Gobinda Bose Lane, Bijoy Bose Road and Tolly's Nallah Ashutosh Mukherjee Road, Debendralal Khan Road and Chowringhee Road Tolly's Nallah and the road connecting Belvedere Road and Acharya Jagadish Bose Road, Madan Pal Lane and Harish Mukherjee Road
VIII	0072	Bhowanipore	On the north On the south On the east On the west	Chakrabere Road South and Paddapukur Road Hazra Road Sarat Bose Road Shyamaprasad Mukherjee Road, Ashutosh Mukherjee Road, Chakrabere Road South and Paddapukur Road
VIII	0073	Bhowanipore, Kalighat	On the north On the south On the east On the west	Suhasini Ganguli Sarani, Gobinda Bose Lane and Bijoy Bose Road Hazra Road and Tolly's Nullah Shyamaprasad Mukherjee Road, Ashutosh Mukherjee Road, Harish Mukherjee Road and Madan Pal Lane Tolly's Nullah and Debendralal Khan Road
IX	0074	Alipore, Watgunge	On the north On the south On the east On the west	Tolly's Nullah Judges' Court Road, Chetla Hat Road and Eastern Railway Tolly's Nullah, Gopal Nagar Road and Alipore Road Diamond Harbour Road and Kidderpore Bridge Approach
IX	0075	Watgunge, Hastings, South Port-side of Strand Road	On the north On the south On the east On the west	Strand Road and a lane drawn in continuation of the south to the river Hooghly and Clive Row Kabirtirtha Sarani Canal Road, St. George's Gate Road, Kidderpore Bridge Approach and Karl Marx Sarani Garden Reach Road and the river Hooghly
IX	0076	Watgunge	On the north On the south On the east On the west	Garden Reach Road and Kabirtirtha Sarani Karl Marx Sarani and Sastitala Road Karl Marx Sarani Satya Doctor Road and Sastitala Road
IX	0077	Watgunge, Ekbalpore	On the north On the south On the east On the west	Karl Marx Sarani Kavi Mahammad Iqbal Road Diamond Harbour Road Bhukailash Road
IX	0078	Ekbalpore	On the north On the south On the east On the west	Kavi Mahammad Iqbal Road Braunfeld Row and Hossain Shah Road Diamond Harbour Road Bhukailash Road
IX	0079	Ekbalpore, South Port, Taratala	On the north On the south On the east On the west	Karl Marx Sarani, Hossain Shah Road and Braunfeld Row Goragacha Road Bhukailash Road and Diamond Harbour Road Hide Road

Borough No.	Ward No.	Name of the Police Station		Ward Boundary (List of Streets)
IX	0080	Garden Reach, South Port, West Port, Taratolla	On the north On the south On the east On the west	The river Hooghly, Goragacha Road and former Garden Reach Municipality South Suburban Municipality, former Garden Reach Municipality and Karl Marx Sarani, Satya Doctor Road and Garden Reach Road Tolly's Nullah, Garden Reach Road, Sastitala Road, Satya Doctor Road, Hide Road and Diamond Harbour Road Former Garden Reach Municipality
X	0081	Charu Mkt., Tollygunge	On the north On the south On the east On the west	Eastern Railway Circular Road (Tollygunge), S.N. Roy Road and a line drawn on the southern edge of New Alipore Plot Nos. 23A/47B, 23A/48C, 23A/48D, 23A/49C, 23A/51B, 23A/52, 23A/52A, 23A/53A, 23A/54, 23A/54A, 23A/55, 23A/55A, 23A/60F, 23A/60E, 23A/60D, 23A/60C, 23A/60B, 23A/60A, 23A/60/1A, 23A/246, Plot Nos. 264, 265, 266, 267, 268, 269, 270, 271, 272, 273, 274, 275, 276, 277, 278, 279 of Block J and Plot Nos. 280, 282, 283, 284, 285, 286, 287, 289, 290, 291, 292, 293, 478, 479, 480, 481, 482, 483, 484, 485, 486, 487, 488, 489 of Block K Deshpran Sasmal Road Diamond Harbour Road
IX	0082	Alipore, New Alipore	On the north On the south On the east On the west	Chetla Hat Road and Judges' Court Road Eastern Railway Tolly's Nullah Alipore Road and Gopal Nagar Road
IX	0083	Kalighat	On the north On the south On the east On the west	Hazra Road Rash Behari Avenue Shyamaprasad Mukherjee Road Tolly's Nullah
VIII	0084	Tollygunge	On the north On the south On the east On the west	Hazra Road Rash Behari Avenue Sarat Bose Road Shyamaprasad Mukherjee Road
VIII	0085	Lake, Gariahat	On the north On the south On the east On the west	Hazra Raoad and Dover Lane Rash Behari Avenue Garcha 1st Lane, Dover Terrace connecting Garcha 1st Lane, Dover Lane and Ramani Chatterjee Road Sarat Bose Road
VIII	0086	Lake, Gariahat	On the north On the south On the east On the west	Hazra Road and Rashbehari Avenue Dover Lane and Dr. Meghnad Saha Sarani Gariahat Road Lake View Road, Ramani Chatterjee Road, Dover Terrace connecting Dover Lane and Garcha 1st Lane
VIII	0087	Tollygunge	On the north On the south On the east On the west	Rashbehari Avenue Eastern Railway Sarat Bose Road and Boroj Road Shyamaprasad Mukherjee Road

Borough No.	Ward No.	Name of the Police Station		Ward Boundary (List of Streets)
IX	0088	Tollygunge	On the north On the south On the east On the west	Rashbehari Avenue Eastern Railway Shyamaprasad Mukherjee Road Tolly's Nullah
X	0089	Charu Mkt., Regent Park	On the north On the south  On the east  On the west	Eastern Railway and Tollygunge Circular Road Charu Chandra Place East, Prince Anwar Shah Road and a link road between Deshpran Sashmal Road and Tolly's Nullah (on the adjacent north of Tollygunge Race Course) Dr. Dauder Rahaman Road and Charu Chandra Place East and Deshpran Sashmal Road Deshpran Sashmal Road and Tolly's Nullah
VIII	0090	Lake	On the north  On the south On the east On the west	Rashbehari Avenue, Dr. Meghnad Saha Sarani, Kankulia Road, Fern Road and Ballygunge Station Road Eastern Railway Eastern Railway and Lake View Road Kankulia Road, Boroj Road and Sarat Bose Road
X	0091	Kasba	On the north On the south On the east On the west	Rajkrishna Chatterjee Road, Banku Behari Chatterjee Road Sarat Ghosh Garden Road and Rajdanga Road Kasba Road and Rajdanga Road Eastern Railway
X	0092	Kasba, Jadavpur	On the north On the south  On the east  On the west	Sarat Ghosh Garden Road and Eastern Railway Jadavpur Station Road, Garfa Road and Northern boundary of former Haltu Union Board Kalipada Roy Lane, Jheel Road, Western boundary of former Haltu Union Board and Eastern Railway Raja Subodh Chandra Mullick Road and Gariahat Road
X	0093	Lake, Jadavpur	On the north On the south  On the east On the west	Eastern Railway and Charu Chandra Place East Jadavpur Central Road, Prince Golam Hossain Shah Road and Prince Anwar Shah Road Raja Subodh Chandra Mullick Road and Gariahat Road Prince Golam Mahammad Shah Road, Dr. Dauder Rahaman Road and Charu Chandra Place East
X	0094	Jadavpur	On the north On the south On the east On the west	Prince Anwar Shah Road Netaji Subhas Chandra Bose Road and Graham Road Prince Golam Mohammad Shah Road Deshpran Sashmal Road and Graham Road
X	0095	Jadavpur	On the north On the south On the east On the west	Prince Golam Hossain Shah Road and Graham Road Raipur Road Jadavpur Central Road Prince Golam Mohammad Shah Road and Netaji Subhas Chandra Bose Road
X	0096	Jadavpur	On the north On the south On the east On the west	Jadavpur Central Road Raipur Road Raja Subodh Chandra Mullick Road Jadavpur Central Road

Borough No.	Ward No.	Name of the Police Station		Ward Boundary (List of Streets)
X	0097	Jadavpur, Regent Park	On the north On the south On the east On the west	A link road between Deshpran Sashmal Road and Tolly's Nullah and Graham Road Graham Road, Negendra Narayan Dutta Road and Tolly's Nullah Deshpran Sashmal Road, Graham Road and Netaji Subhas Chandra Bose Road Tolly's Nullah
X	0098	Jadavpur	On the north On the south On the east On the west	Nagendra Narayan Dutta Road and Raipur Road Naktala Road, Khanpur Road and a road from Netaji Subhas Chandra Bose Road up to Tolly's Nullah Raipur Road Netaji Subhas Chandra Bose Road, Tolly's Nullah and Khanpur Road
X	0099	Jadavpur	On the north On the south On the east On the west	Raipur Road Raipur Road and Raipur Mandalpara Road Raja Subodh Mullick Road Raipur Road
X	0100	Jadavpur	On the north On the south On the east On the west	Raipur Mandalpara Road and Khanpur Road Tolly's Nullah Raja Subodh Mullick Road Naktala Road, Khanpur Road and a road from Netaji Subhas Chandra Bose Road up to Tolly's Nullah
XI	0101	Jadavpur	On the north On the south On the east On the west	Bagha Jatin Station Road Link Road connecting Raja Subodh Mullick Road and Eastern Metropolitan Bypass Eastern Metropolitan Bypass and the Eastern Railway Raja Subodh Mullick Road
XI	0102	Jadavpur	On the north On the south On the east On the west	Jadavpur Station Road Bagha Jatin Station Road The Eastern Railway Raja Subodh Mullick Road
XII	0103	Purba Jadavpur	On the north On the south On the east On the west	A straight line drawn in continuation of Santoshpur Avenue on the west up to the Eastern Railway, Santoshpur Avenue, Kalikumar Mazumder Road and New Santoshpur Main Road Crossing of the Eastern Railway and Panchannagram Canal Panchannagram Canal The Eastern Railway and Kalikumar Mazumder Road
XII	0104	Kasba, Purba Jadavpur	On the north On the south On the east	Viveknagar Ward No. 3 Road, southern bank of southern jheel, northern bank of northern jheel, Prince Anwar Shah Link Canal and Kalikapur Road A straight line drawn in continuation of Santoshpur Avenue on the west up to the Eastern Railway, Santoshpur Avenue, Kalikumar Mazumder Road and New Santoshpur Main Road Panchannagram Canal and Kalikumar Mazumder Road

Borough No.	Ward No.	Name of the Police Station		Ward Boundary (List of Streets)
			On the west	The Eastern Railway, Jheel Road and line drawn from the northern bank of northern jheel (along Sahidnagar Ward No. 6th Road) to the southern bank of southern jheel
XII	0105	Kasba	On the north On the south	Sarat Ghosh Garden Road and Haltu Main Road Prince Anwar Shah Road Link Canal and northern bank of northern jheel
			On the east On the west	Garfa Main Road and Haltu Road K.P. Roy Lane, Sahidnagar Ward No. 6th Lane and Sahidnagar Ward No. 6th Road
XII	0106	Kasba	On the north On the south On the east On the west	Kayasthapara Main Rd., P. Mazumder Road and the Canal Prince Anwar Shah Road, Link Canal and Kalikapur Road Panchannagram Canal and Eastern Metropolitan Bypass Garfa Main Road
XII	0107	Kasba, Tiljala	On the north On the south  On the east On the west	Northern boundary of Nonadanga mauza & Rajdanga Road Haltu Main Road Kayasthapara Main Road, P. Majumder Road and the Canal  Eastern Metropolitan Bypass Kasba Road, a pucca road (Dag No. 1446 of Kasba mauza) and a line drawn on the eastern edge of dag nos. 2139, 2136, 2135, 2113, 2112, 2108, 2107, 2095, 2094, 1968, 1967, 1956, 1955, 1954, 1952, 1951, 1948, 1917, 2164, 1914, 1695, 1694, 1692, 5018, 1691, 1689, 1688 of Kasba mauza, 113, 115, 114, 61, 60, 59 of Laskarhat mauza and 194, 195, 176, 143, 142, 141, 140, 139, 138, 108, 137, 136, 132, 131, 125, 124, 123, 203, 202, 201, 122, 15, 14 of Nonadanga mauza
XII	0108	Tiljala	On the north  On the south  On the east  On the west	Northern boundary of Nonadanga mauza, Storm Water Outlet and northern boundary of Dhapa mauza Northern boundary of Kalikapur mauza and southern boundaries of Chowbhaga and Dhapa mauzas Eastern boundaries of Madurdaha, Nonadanga and Dhapa mauzas Eastern Metropolitan Bypass and Western boundary of Paschim Chowbhaga mauza
XII	0109	Purba Jadavpur	On the north  On the south  On the east  On the west	Northern boundary of Kalikapur & Chakganiagachhi mauzas Southern boundaries of Kalikapur, Nayabad & Chakgaria mauzas Eastern Metropolitan Bypass, eastern boundaries of Kalikapur, Barakhola, Chakganiagachhi, Nayabad and Chakgaria mauzas Panchannagram Canal and the Eastern Railway
XI	0110	Jadavpur	On the north  On the south On the east On the west	Link Road connecting Raja Subodh Mullick Road and Eastern Metropolitan By-pass Tolly's Nullah and southern boundary of Brijji mauza The Eastern Railway Raja Subodh Mullick Road and Eastern Metropolitan By-pass



Borough No.	Ward No.	Name of the Police Station		Ward Boundary (List of Streets)
XI	0111	Regent Park	On the north On the south On the east On the west	Nathpara Road and Tolly's Nullah Southern boundaries of Kamdahari and Brahmapur mauzas Eastern boundaries if Kamadahari mauza Bidhan Palli Road, Bakshipalli Road, Rishi Rajnarayan Road and Shekhpara Road
XI	0112	Regent Park	On the north On the south  On the east  On the west	Tolly's Nullah Nathpara Road, southern boundaries of Brahmapur and Raynagar mauzas Bidhan Palli Road, Bakshipalli Road, Rishi Rajnarayan Road and Shekhpara Road H.L. Sarkar Road and Pirpukur Road
XI	0113	Regent Park	On the north On the south On the east On the west	Tolly's Nullah Southern boundary of Bansdroni mauza H.L. Sarkar Road and Pirpukur Road Bandipur Road and Anandapalli Road
XI	0114	Regent Park	On the north On the south  On the east On the west	Tolly's Nullah Southern boundary of Bansdroni Chakdaha and Purba Putiary mauza Bandipur Road and Anandapalli Road Kaorapukur Khal
XIII	0115	Thakurpukur	On the north On the south On the east On the west	Raja Rammohan Roy Road and Tolly's Nullah Sodepur 2nd Lane and Haridevpur Road Kaorapukur Khal Mati Lal Gupta Road and Mahatma Gandhi Road
XIII	0116	Behala	On the north  On the south On the east On the west	Roy Bahadur A.C. Roy Road and Pran Krishna Chandra Lane Pashupati Bhattacharjee Road Tolly's Nullah and B.L. Saha Road Bama Charan Roy Road and B.L. Saha Road
XIII	0117	Behala	On the north On the south  On the east On the west	S.N. Roy Road and Circular Road (Tollygunge) Roy Bahadur A.C. Roy Road and Pran Krishna Chandra Lane Tolly's Nullah Buda Shibtala Main Road and B.L. Saha Road
XIII	0118	Behala	On the north  On the south On the east On the west	A line drawn on the south of New Alipore Plot Nos. 23A/47B, 23A/48C, 23A/48D, 23A/49C, 23A/51B, 23A/52, 23A/52A, 23A/53A, 23A/54, 23A/55, 23A/55A, 23A/60F, 23A/60E, 23A/60D, 23A/60C, 23A/60B, 23A/60A, 23A/60/1A, 23A/246 Roy Bahadur A.C. Roy Road and S.N. Roy Road Buda Shibtala Main Road Joy Krishna Paul Road, Shahpur Main Road and Barikpara Road
XIII	0119	Behala	On the north	A line drawn on the south of New Alipore Plot Nos. 264, 265, 266, 267, 268, 269, 270, 271, 272, 273, 274, 275, 276, 277, 278 and 279 of Block J and Plot Nos. 280, 282, 283,

Borough No.	Ward No.	Name of the Police Station		Ward Boundary (List of Streets)
				284, 285, 286, 287, 289, 290, 291, 292, 293, 478, 479, 480, 481, 482, 483, 484, 485, 486, 487, 488 and 489 of Block K
			On the south	Roy Bahadur A.C. Roy Road
			On the east	Joy Krishna Paul Rd, Shahpur Main Rd & Barikpara Rd
			On the west	Diamond Harbour Road
XIII	0120	Behala	On the north	Roy Bahadur A.C. Roy Road
			On the south	Bhupen Roy Road
			On the east	Bamacharan Roy Road
			On the west	Diamond Harbour Road
XIII	0121	Behala	On the north	Bhupen Roy Road and Pashupati Bhattacharjee Road
			On the south	Raja Rammohan Roy Road
			On the east	Raja Rammohan Roy Road and B.L. Saha Road
			On the west	Diamond Harbour Road and Bama Charan Roy Road
XIII	0122	Thakurpukur	On the north	Raja Rammohan Roy Road, Sodepur 2nd Lane and Haridevpur Road
			On the south	Hem Chandra Mukherjee Road, Motilal Gupta Road and Dhalipara Road
			On the east	Mahatma Gandhi Road and Motilal Gupta Road
			On the west	Kalipada Mukherjee Road, Hem Chandra Mukherjee Road, Ishan Ghosh Road and a line drawn in continuation to the south upto Dhalipara Road
XIII	0123	Thakurpukur	On the north	Raja Rammohan Roy Road, Hem Chandra Mukherjee Road and Motilal Gupta Road
			On the south	Chandi Charan Ghosh Road, James Long Sarani (Diamond Harbour Bypass), Vidyasagar Sarani and a line drawn in continuation to the east where it meets the north-western boundary of Chakthakurani mauza
			On the east	Kalipada Mukherjee Road, Hem Chandra Mukherjee Road, Ishan Ghosh Road and a line drawn in continuation to the south up to Dhalipara Road
			On the west	Diamond Harbour Road
XIV	0124	Thakurpukur	On the north	Chandi Charan Ghosh Road, James Long Sarani (Diamond Harbour Bypass), Vidyasagar Sarani and a line drawn in continuation to the east where it meets the north-western boundary of Chakthakurani mauza
			On the south	Mahatma Gandhi Road
			On the east	Eastern boundary of Purba Barisha mauza
			On the west	Diamond Harbour Road
XIV	0125	Thakurpukur	On the north	Smashan Kalitala Road, Narayan Roy Road and K.K. Roy Road
			On the south	A line drawn along Dag Nos. 4564 4563, 6817, 4555, 4546, 4545, 4544, 3802, 3796, 3793, 3792, 4488, 4487, 4481, 1979, 2078, 1977, 2283, 2011, 2376, 2377, 2013, 2015, 2280, 2281, 2016, 2018, 2061, 2062, 2246, 2211, 2197, 2380, 2196 and 2179 of Paschim Barisha mauza
			On the east	Diamond Harbour Road and along Dag Nos. 2078, 2079, 2208, 2185, 2183, 2182 and 2181 of Paschim Barisha mauza

Borough No.	Ward No.	Name of the Police Station		Ward Boundary (List of Streets)
			On the west	Dakshin Behala Road and a line drawn in continuation across Ananda Nagar Colony up to Dag No. 2179 of Paschim Barisha mauza
XIV	0126	Thakurpukur	On the north On the south	Ho-Chi-Minh Sarani Smashan Kalitala Road, Narayan Roy Road, K.K. Roy Road and Dag Nos. 2180, 2174, 2176, 2241, 2168, 2162 and 2163 of Paschim Barisha mauza
			On the east	Dakshin Behala Road and a line drawn in continuation across Ananda Nagar Colony up to Dag No. 2179 of Paschim Barisha mauza and Dag Nos. 2167, 2242 2166, 2164 and 2163 of Paschim Barisha mauza and Diamond Harbour Road
			On the west	A line drawn along Dag Nos. 2160, 2159, 2158, 2157, 2154, 2652, 2651, 2280, 2650, 2153, 2139, 2642, 2638, 2721, 2587, 2354 and 2353 of Paschim Barisha mauza, 2335, 2324, 2396 2234, 2208, 2215 and 2309 of Sarsuna mauza, Baghpota Road, Jadab Ghosh Road and Sarsuna Main Road
XIV	0127	Thakurpukur	On the north On the south	Ho-Chi-Minh Sarani A line drawn along Dag Nos. 2275, 2199, 2201, 2130, 2127, 2124, 2123, 2122, 2120, 2119, 2118, 2116 and 2348 of Sarsuna mauza, 780, 779, 841, 912, 719, 452 and 793 of Sibrapur mauza and Shibrapur Road
			On the east	Bhagpota Rd., Janab Ghosh Rd. & Sarsuna Main Road
			On the west	A line drawn along Dag Nos. 2374, 745, 744, 742, 741, 739, 738, 737, 736, 735, 734 and 973 of Sarsuna mauza, 177, 176, 175, 174, 173, 172 and 171 of Sonamukhi mauza Dag Nos. 726, 725, 722, 718, 717, 716, 699, 1648, 696, 682, 681, 680, 679, 678, 672, 671, 1652, 590, 591, 593, 594, 537, 533, 532, 531, 530, 529, 527, 526, 525, 524, 470, 473, 472 and 113 of Sarsuna mauza Dag Nos. 79 of Sibrapur mauza
XIV	0128	Behala	On the north	A line drawn along Dag Nos. 2853, 2852, 5849, 2848, 2847, 2843, 2840, 2838, 3501 of Porui mauza, Porui Daspara Road, Porui Kancha Road, Fakirpara Road and Dr. A.K. Paul Road
			On the south	Ho-Chi-Minh Sarani
			On the east	Diamond Harbour Road
			On the west	Beledanga Road and a line drawn along Dag Nos. 2933, 2932, 2931, 2930, 2929, 2874, 2873, 2872, 2871, 2868, 2870, 2869, 2855, 2854 of Porui mauza.
XIV	0129	Behala	On the north On the south On the east	Pallishri and Maharani Indiradebi Road Porui Daspara Road and Pouri Kancha Road Kazipara Road, Goalapara Road, Gopal Mishra Road and Becharam Chatterjee Road
			On the west	A line drawn along Dag Nos. 2836, 2835, 2834, 2833, 2832, 2831, 2824, 2823, 2813, 2809, 2808, 2807, 2806, 2802 and 2801 of Porui mauza, Mahendra Banerjee Road and along Dag Nos. 768, 767, 765, 764, 763, 762, 761, 758, 757, 719, 1231, 714, 716 of Behala mauza

Borough No.	Ward No.	Name of the Police Station		Ward Boundary (List of Streets)
XIV	0130	Behala	On the north On the south On the east On the west	Netaji Subhas Road Fakirpara Road and Dr. A.K. Paul Road Diamond Harbour Road Kazipara Road, Goalapara Road, Gopal Mishra Road and Becharam Chatterjee Road
XIV	0131	Behala	On the north On the south  On the east On the west	Upendra Banerjee Road and Bonomali Naskar Road Jingira Khal, Pallishri, Maharani Indiradebi Road and Netaji Subhas Road  Diamond Harbour Road and Kshudiram Bose Sarani Jingira Khal
XIV	0132	Behala	On the north On the south On the east On the west	The Canal Upendranath Banerjee Road and Bonomali Naskar Road Diamond Harbour Road Junction of Upendranath Banerjee Road and the Canal
XV	0133	Metiabruz, Garden Reach	On the north  On the south On the east  On the west	Rameshwarpur Road, Ramnagar Lane (West), Haribabu's Pally Bye-Lane, Paharpur Road and Mudialy 1st Lane Northern Boundary of Ramdashati mauza Metherpara Lane, Azaher Mollah Bagan, Haribabu's Pally Bye-Lane and Trenching Ground Road Mudialy 1st Lane, Fatehpur 2nd Lane and Fatehpur 1st Lane
XV	0134	Garden Reach West Port	On the north On the south  On the east  On the west	Southern bank of river Hooghly and Garden Reach Road Garden Reach Road, Dhanksheti Khal, Haribabu's Pally Bye-Lane, Paharpur Road, Ramnagar Lane (East) and Circular Garden Reach Road  Prince Dilwarjha Lane, western boundary of Port Commissioners' land and Banerjee Bagan Lane Iron Gate Road, Dhanksheti Khal, Metherpara Lane, Azaher Mollah Bagan and Haribabu's Pally Bye-Lane
XV	0135	Metiabruz, Garden Reach	On the north  On the south  On the east  On the west	Southern bank of river Hooghly, Garden Reach Road and Dhanksheti Khal Ramnagar Lane (West), Rameshwarpur Road, Mudialy Road and Mudialy 1st Lane Iron-Gate Road, Dhanksheti Khal, Mudialy 1st Lane and Mudialy Road Bichalighat Road and Mudialy Road
XV	0136	Metiabruz	On the north On the south On the east On the west	S.A. Farooque Road (Akra Road) and Mudialy Road Northern boundary of Ramdashati mauza Mudialy Road, Fatehpur 2nd Lane and Fatehpur 1st Lane Shimpukur Lane, Santoshpur Road and Mudialy Road
XV	0137	Metiabruz	On the north On the south  On the east On the west	Southern bank river Hooghly and Garden Reach Road Garden Reach Road, S.A. Farooque Road (Akra Road) and Halderpara Lane  Bichalighat Road Murray Road and Halderpara Lane and a line drawn between southern bank of river Hooghly and Garden Reach Road

Borough No.	Ward No.	Name of the Police Station		Ward Boundary (List of Streets)
XV	0138	Metiabruz	On the north On the south On the east On the west	Dr. Abdul Kabir Road, Garden Reach Road and Halderpara Lane S.A. Farooquie Road (Akra Road) Murray Road and Halderpara Lane Railway siding (from Dr. Abdul Kabir Road to the point where it meets Panchpara Road) and Panchpara Road
XV	0139	Metiabruz	On the north On the south On the east On the west	S.A. Farooquie Road (Akra Road) Northern boundaries of Panchur and Makalhati mauzas Shimpukur Lane and Santoshpur Road Eastern boundary of Panchur mauza
XV	0140	Metiabruz	On the north On the south On the east On the west	Jeliapara Road, Dr. Abdul Kabir Road, southern boundary of Akra mauza and Kailash Mistry Lane S.A. Farooque Road (Akra Road), northern boundary of Akra mouza Railway siding (from Dr. Abdul Kabir Road to the point where it meets Panchpara Road), Panchpara Road and western boundary of Akra mauza Jeliapara Road, Bagdipara Road, eastern boundary of Akra mouza and Bhanga Khal Road
XV	0141	Metiabruz	On the north On the south On the east On the west	Southern bank of river Hooghly Garden Reach Road, Dr. Abdul Kabir Road, Jeliapara Road and Kailash Mistry Lane A line drawn between southern bank of river Hooghly and Garden Reach Road, Jeliapara Road, Bagdipara Road and Bhanga Khal Road Eastern bank of river Hooghly

New Name	Old Name
Abhedananda Road	– Beadon Street
Acharya Jagadish Chandra Bose Road	– Lower Circular Road
Acharya Prafulla Chandra Road	– Upper Circular Road
Ashutosh Chowdhuri Avenue	– Ballygunge Road (also Old Ballygunge Road)
Banku Behari Chatterjee Road	– Kasba Road
Bepin Behari Ganguly Street	– Bowbazar Street
Bidhan Nagar Road	– Ultadanga Main Road
Bidhan Sarani	– Cornwallis Street
Biplabi Barin Ghosh Sarani	– Muraripukur Road
Biplabi Rash Behari Bose Road	– Canning Street
Comrade Abdul Halim Lane	– European Asylum Lane
Debendra Chandra Dey Road	– Chingrighata Road
Debendra Lal Khan Road	– Bhabanipur Road
Deshpran Sasmal Road	– Russa Road (South)
Dr. Biresw Guha Street	– Dilkhush Street
Dr. Lalit Banerjee Sarani	– Eden Hospital Road
Dr. M.N. Chatterjee Sarani	– Gas Street
Dr. Panchanan Mitra Lane	– Rash Bagan Lane
Dr. Sundari Mohan Avenue	– C.I.T. Scheme No. 49
Dr. Suresh Sarkar Road	– South Road
Durgacharan Banerjee Street	– Schalk Street
Gopeswar Paul Street	– Banamali Sarkar Street (part)
Gorachand (Bose ?) Road	– Peara Bagan
Harekrishna Konar Road	– Beniapukur Road
Ho-Chi-Minh Sarani	– Harrington Street
Jawaharlal Nehru Road	– Chowringhee Road
Kabi Md. Iqbal Road	– Ekbalpur Road
Kabitirtha Sarani	– Watgunj Road
Karl Marx Sarani	– Circular Garden Reach Road
Khagendra Chatterjee Road	– Gun Foundry Road
Khudiram Bose Sarani	– Belgachhia Road
Lenin Sarani	– Dharmatala Street
Matheswartala Road	– South Tengra Road
Muzaffar Ahmed Street	– Ripon Street
Neli Sengupta Sarani	– Lindsay Street
Netaji Subhas Road	– Charnock Place
Nirmal Chandra Street	– Wellington Street
Puran Chand Nahar Avenue	– Taltala Avenue
Rafi Ahmed Kidwai Road	– Karbala Road, Wellesley Street
Raja Ram Mohan Sarani	– Amherst Street
Sachin Mitra Lane	– Kantapukur Lane
Sarat Bose Road	– Lansdowne Road
Satin Sen Sarani	– Manicktala Main Road
Satya Doctor Road	– Sastitala (Kidderpore)
Sri Aurobindo Sarani	– Gray Street
Suhasini Ganguli Sarani	– Suburban School Road
Surendralal Pyne Lane	– Arpuli Lane
Surya Sen Street	– Mirzapur Road

## **Kolkata Metropolitan Development Authority The Great Umbrella Organisation :**

Owing to the chronic paucity of funds it has always been difficult for the Kolkata Municipal Corporation to meet particularly the long term demands for civic services and civic development of the city. Of late to overcome these shortcomings some more civic bodies were conceived, such as, Calcutta Improvement Trust (now KIT), Calcutta Metropolitan Planning Organisation (CMPO; now abolished) and Calcutta Metropolitan Water and Sanitation Authority (now KMWSA). They were and are in a way the functional organisations of the central civic authority, KMC as well. Of these organisations, it may be noted that, only KIT's jurisdiction is confined to the inner or proper Kolkata, whose planned development is its concern and other two organisations, that is, CMPO and KMWSA are metropolitan in nature, which imply that their jurisdiction is greater than that of KIT. However, after the great umbrella organisation KMDA (erstwhile CMDA) was proposed in 1970 and was set up the next year, KIT was formally brought under it in 1989, CMPO stood abolished and its functions were assumed by the KMDA and KMWSA was brought under KMDA in 1974. From then on KMDA became the supreme authority for survey, planning and development work throughout the Kolkata Metropolitan Area (KMA), the inner or proper Kolkata included. Its original and crucial purpose is to execute development projects

involving capital outlay and once completed, to hand them over to the KMC or other urban local bodies for running and maintenance.

Today the KMA extends over 1851.41 sq. km. which consists of 3 Municipal Corporations (area - 271.31 sq. km.), 38 Municipalities (area - 615.49 sq. km.), 77 Non-Municipal or Census Towns (area- 200.10 sq. km.), 16 Outgrowths (area - 18.19 sq. km.) and 445 Rural areas (area - 746.32 sq. km.). According to Census of India 2001, 14.72 million people are distributed over 1851.41 sq. km. of KMA forming an overall density of 7950 persons per sq. km. (Source : JNNURM Study, Ministry of Urban Development, Government of India; Internet collection).

Over this vast area KMDA works. It is now the sole statutory planning and development authority for the Kolkata Metropolitan Area (KMA). Its role is multi-disciplinary. It is the agency of city planning, it sculpts new area and townships, it develops physical infrastructure as well as provides basic services like water, drainage, waste management. KMDA is also the Technical Secretariat to Kolkata Metropolitan Planning Committee (KMPC), being the first of its kind in India, constituted under the West Bengal Metropolitan Planning Committee Act, 1994. For more than three decades, KMDA has been engaged in preparation of perspective and master plans and formulation and execution of project proposals, besides carrying out land use and development control functions.

## Brief description of places of religious, historical or archaeological importance and places of tourist interest in the district

The southward thrust around the new Fort and taking up of a new front facing the river abandoning the old front on the river made the most important public buildings and imposing private houses all looking remarkably Neoclassical with their pillars and pediments lined the northern side of the Esplanade, facing the Maidan on the south, within the time frame of 1757 to 1803. "Esplanade Row," wrote Mrs. Fay, "seems to be composed of palaces." It is well known that Kolkata was once divided into two towns (more of a psychological barrier created by the British rulers) – White Town and Black Town. The White settlement was restricted to Kolkata, mostly on the northern side of the old Fort. The Black Town lay to the north of the English settlement in the villages of Sutanuti and Chitpur and to the south in Gobindapur. This is the reason why most of the European architectural feats abound in Dihi Kalikata. The Kolkata before Job Charnock cannot claim much buildings of any architectural importance. There were only two temples worth mentioning – the Chitteswari Temple and the Kali Temple, but then that worthiness is more for other reasons than architectural. Though the original shape of Chitteswari Temple is not retained, the early paintings of Kolkata show it in the Bengal terracotta style.

### Holy Places

The **Kali Temple of Kalighat** is one of the fifty-one (or, fifty-two) pithas of the goddess where (when Siva was carrying Sati's lifeless body in far off Kailas) the toes of her right foot, by being dismembered by Vishnu's *sudarshan chakra* (war-discus), were said to have fallen beside the old course of the Bhagirathi or Hugli river, that is, old or *Adi Ganga*. Here the goddess is known as Dakshinakali and her consort Siva as Nakuleswar. Interestingly Vishnu in the form of Krishna by the name of Shyam Roy dwells in an adjacent temple making the place a unique meeting-point for both Sakta and Vaisnav pilgrims, for ascetics as well as householders. The goddess here "is not featured like the common image of Kali. She is fully and richly clothed, hung with ornaments, her face and hands commonly encased in silver and at festivals in

gold. Even her tongue is sheathed with gold, her feet cannot be seen. The original face and toes of Sati are said to be preserved in an iron chest in the Sanctum Sanctorum (*garbhagriha*). At the goddess's bathing ceremony, the seniromost priest - himself blindfolded - takes the swathed and invisible toe-relic and bathes it in the Kalikunda." (Quoted from Kalyani Dutta's article 'Kalighat' published in 'CALCUTTA - The Living City' ed. Sukanta Choudhury; Vol. I; page 26).

Hindus believe it has been there in one form or the other for over a thousand years. The early history of the Kali Temple of Kalighat is connected to Raja Basanta Roy (Pratapaditya's uncle) of Jessore and Lakshmikanta Majumdar, progenitor of the Sabarna Raychoudhurs. The temple as per authentic records, was rebuilt in its present 90 foot high form in the early nineteenth century by Santosh Raychoudhury of the Sabarna family with the help of Kaliprasad Datta of Hatkhola. The construction finished in 1809. The Sikh Huzoorimal paved the adjoining ghat (landing-stage), another Sikh, Tara Singh set up the temple of Siva Nakuleswar, yet others gave gold ornaments and gold covers for the goddess's face, tongue and limbs. The biggest ever gift of gold was given by Maharaja Gopimohan Thakur in 1822.

The architecture of the Kalighat temple clearly demonstrates the decline in temple terracotta art. The Kalighat temple still retains the *atchala* design but least terracotta decoration. Much restored in later years, it, in the words of an eminent scholar, "shows a different conception of surface decoration emerging. It now has coloured tiles of floral or geometric design throughout, though there might have been terracotta tiles earlier. Also interesting here is the use of dentition as the ornament under the caves. The ogee arch has given way to the round arch. (This too may be owing to subsequent repairs) The *nat mandap* in front - undoubtedly of much later date - uses round arches and vulgarized Tuscan-Doric columns." (Quoted from Dhriti Kanta Lahiri Choudhury's article 'Trends in Calcutta Architecture 1690-1903 published in 'CALCUTTA - The Living City' ed. Sukanta



Choudhury; Vol. I; page 170).

**Nakhoda Mosque :** “A very sacred place of worship to the Muslims of the city. Nakhoda Mosque is modelled on Akbar’s tomb at Sikandara near Agra and followed the Indo-Saracenic architectural style. The mosque has a majestic dome and two lofty minarets surrounded by 25 smaller ones. The interior is decorated with ornamental marbles and the hall can accommodate ten thousand persons during prayer time.” (Description taken from S. A. Hasnat ed. Calcutta Handbook, 1690-1990, p.94).

**Pareshnath Jain Temple :** “This is possibly the most ornamented, well-designed and grandly constructed temple in the city where delicate craftsmanship has created marvels with mosaic, marble and precious stones. Large mirrors, chandeliers of hand-cut crystals, colourful flooring, illuminated alter presided over by the deity adorned with a necklace of gold and diamond set together give the temple a rare distinction. It is situated on the Badridas Temple Street branching off from Acharya Prafulla Chandra Road.” (*Ibid*, p.94).

**Armenian Church :** “Oldest of the churches in Calcutta, the Armenian Church dates back to the 18th century, and was built on the remnants of the Armenian Cemetary. The interior of the church is adorned with marble and mural tablets. It has an altar with a cross, the gospels and the oil paintings by the English artist, A. E. Harris.” (*Ibid*, p.91).

**St. John’s Church :** An impressive relics of the British period consecrated in 1784. St. John’s had been the Presidency church of Bengal till 1884 when Kolkata was constituted into a Bishopric. During the period after Job Charnock, in the structures of old Kolkata a mutated style developed through the interaction between Indian and European idioms. The year of earliest such structure goes back probably to 1695 - it is the Mausoleum of Job Charnock located in St. John’s Church. It was erected by his son-in-law Charles Eyre who succeeded Charnock as Company’s agent. The style of this mausoleum is Islamic except for rounded arches on the doorways. The rounded arches differ from the arches of Mughal architecture in which they are moulded design framing pointed arches. Several massive domed structures of similar description were erected in the Churchyard later. There is a Cenotaph (1817) in the Churchyard that commemorates the Rohilla War. From the architectural point of view it is so orderly, proportionate, poised and faithful to the design-books that it can be viewed as the finest example of Neoclassical style in the city.

**Greek Church :** “Built in Doric style founded by one of the earliest Greek visitor, Alexis Argyree, it is adjacent to the Kalighat Tram Depot. It has a flat roof and a low belfry with three bells. There are old paintings, silver lampstands and altar of white marble supported by 5 carved pillars. (*Description taken from Hasnated Gluttee Handbook, 1690-1900, p. 93*)

**Portuguese Cathedral :** “Founded in 1797 and consecrated in 1799, the building cost for the Portuguese Cathedral was borne by two Portuguese noblemen, Joseph Baretto and Louis Baretto, dedicated to ‘Our Lady of the Rosary’ the entrance leading to the portico paved with gravestones. There is behind the altar, the figures of ‘Madonna and Child’. Below lies the remains of the first Archbishop of Calcutta, Paul Goethals. Mural tablets on the pillars cite the names of some famous Roman Catholics of Bengal.” (*Ibid*, p.95).

**St. Paul’s Cathedral :** “Situated south-east of Maidan, the towering 65 m. tall St. Paul’s Cathedral was completed in 1847 following the finest tradition of York minister. It is the anglican cathedral of Calcutta and the Metropolitan Church of India, as also the first episcopal church created in the Eastern World. Inside, panels of coloured mosaic depict the history and life of St. Paul and houses a magnificent altarpiece. Above them there are two beautiful Florentine frescos. King George V attended Divine Service here followed by a visit of Queen Elizabeth II. It measures 240 ft. in length, 80 ft. in width and 200 ft. in height.” (*Ibid*, p. 95). One of the earliest adaptations of Gothic architecture, the conspicuous feature of which was incorporation of carriage-porch, is still visible in St Paul’s Cathedral.

**Synagogue :** The Synagogue, situated on Canning Street – very close to Bara Bazar, is the place of worship for the Jews. Previously, this place saw the existence of a temple of the Jews named ‘Nevch Salome’. Later on, that gave way to the ‘Makhan David’ Synagogue. Built by Mr. Elias David Joseph Ezra to perpetuate the memory of his father, Mr. David Joseph Ezra who died in 1882. This is the largest synagogue in the east and is magnificent in architecture and design. It was opened to the public in 1884. The tower of the synagogue offers a splendid view of the city. It is 140 ft. in length and 82 ft. in width. the tower bears a marvellous sight with a clock fitted to it. This followed the design which became popular in the post-Renaissance period. The original temple is 92 ft. in length and 32 ft. in width. There is separate arrangement for ladies to sit and worship. One can reach the gallery by climbing the stairs. Coloured glasses are fitted to the window. (Internet help).

also, Birla Mandir and Thanthania Kalibari

## Monuments

**Howrah Bridge (Rabindra Setu) :** The Gateway of Kolkata, is one of the finest cantilever bridges in the world. By 18th century AD the need for bridging the Hooghly river was first felt by the British and thus the famous Floating Pontoon Bridge was built using timber on pontoon but had got its own demerites. High tides used to make it very steep, inconvenient for bullock carts, besides it was also feared that it would affect river currents and cause silting problems. Inadequacy for the ever increasing traffic also developed with the passing of time. To overcome these difficulties and to facilitate military transportation between Kolkata and the industrial town of Haora during World War II construction of the new bridge was undertaken in 1937 and was built between 1937 and 1943. The New Howrah Bridge (also called Rabindra Setu) is technically a balanced cantilever suspension bridge, constructed entirely by riveting, without nuts or bolts. The bridge is 750 metres long and 29.6 metres wide. More than 26,500 tonnes of high-tensile steel went into this unique bridge supported by two piers, each nearly 90 metres above the road. An engineering marvel, it expands as much as a metre during a summer day. The eight lane bridge carries a steady flow of approximately 150,000 vehicles, 4,000,000 pedestrians and thousands of cattle every day.

**Vidyasagar Setu (commonly known as 2nd Howrah Bridge or 2nd Hooghly Bridge) :** It is a bridge over the Hooghly river. It links the city of Haora to its twin city of Kolkata. The bridge is a toll bridge for vehicles. It is the longest bridge of its type in India and one of the longest in Asia. The bridge is named after the Great son of Bengal, Pandit Iswar Chandra Vidyasagar. The bridge also has sister bridges over the river at different points, namely the Howrah Bridge and the Vivekananda Setu. It is a cable-stayed bridge, with a main span of a little over 457 metres, a deck 35 metres wide. Construction started in 1978 and the bridge was finally inaugurated in October, 1992. The commissioning agency was the Hooghly River Bridge Commission (HRBC) and the contractors for the construction was the consortium of Braithwaite, Burn and Jessop also called BBJ. (Internet help)

**Victoria Memorial :** It is a memorial of Queen Victoria of the United Kingdom who also carried the title of Empress of India. It currently serves as a museum and a tourist attraction. The memorial was designed by Sir William Emerson in an architectural style similar to

Belfast City Hall. Earlier asked to design the building in the Italian Renaissance style, Emerson was against the exclusive use of European styles and incorporated Mughal elements in the structure. Vincent Esch was the superintending architect while Lord Redesdale and Sir David Prain designed the gardens. The work of construction was entrusted to Messrs Martin & Company of Kolkata. Built between 1906 and 1921, it is a majestic white marble building at the southern end of the Maidan and surrounded by a sprawling garden. A black bronze Angel of Victory holding a bugle in her hand was placed at the apex of the dome above the memorial. It is fixed to its pedestal with ball-bearings and acts as a weather cock when the wind is strong enough. Unlike many other monuments of the British Raj in India it is well maintained. (Internet help)

**Shahid Minar :** With the progress in time, the Greek Revival – stricter form of Neoclassicism shorn of all Baroque elements and the Gothic Revival became the new European fashion. A prominent landmark in this line is the Ochterlony Monument erected in the year 1828 in memory of Sir David Ochterlony for his military achievements in Nepal. It is now named Shahid Minar. It stands on the eastern border of the Maidan and strangely presents a combined architectural feat of Syrian in column, Egyptian in base and Turkish in dome in hybridized form. Its two viewing galleries on top and the spiral stairs within remind the Qutb Minar in Delhi.

**Raj Bhavan :** Once the residence of the Viceroys when Kolkata was the capital of India and later the abode of the Governors, this palatial building was constructed at an exorbitant cost.

The early drawings of the Governor's House show it as an imposing structure though without much distinction except the pedimented windows showing the early influence of Neo-classicism. Later the new Government House of Lord Wellesley (1798-1805), now Raj Bhavan, adopted the Baroque-Neoclassical style with Kedleston Hall (home of the Curzons) in Derbyshire in mind. The Baroque-Neoclassical style of architecture ruled Kolkata for almost half a century. Walter Hamilton, who gave birth of our first imperial Gazetteer in 1828 wrote in his entry on 'Calcutta' that, "The government house is the most remarkable public edifice in Calcutta. The lower storey forms a rustic basement, with arcades to the building, which is Ionic. On the north side there is a flight of steps, under which carriages drive to the entrance, and on the south side there is a circular colonnade with a dome. The four wings, one at each corner of the building, are connected with it by circular passages, so long as to secure their

enjoying the air all round, from whatever quarter the wind blows. These wings contained all the private apartments; and in the north-east corner is the council room, decorated like the other public rooms with portraits. The centre of the building contains two uncommonly fine rooms; the lowest is paved with dark grey marble and supported by Doric columns, chunamed, resembling marble. Above this hall is the ball-room, floored with dark polished wood, and supported by Ionic pillars. Both rooms are lighted by a profusion of cut-glass lustres, suspended from a painted ceiling, which having been destroyed by the white ants was replaced by a plain white ceiling with gilt mouldings.”(East-India Gazetteer, p.317)

Among the objects of interest is the throne of Tipu Sultan and paintings. During the Raj, it was resplendent with festivities accompanied by sumptuous banquets.

**High Court :** Only Neo-Gothic building in Kolkata worth seriously noticing built during the second half of the nineteenth century is the High Court (1864-72). In High Court through the extensive use of stone, particularly in the richly carved capitals the spirit of the Gothic Revival is preserved most.

**Fort William :** “Fort William was constructed at a cost of about two million pounds in the last quarter of the 18th century and was named after King William III of England. The garrison inside could accommodate 10 thousand strong and mount six hundred guns, although not a single shot had to be fired from the fort. Inside the fort, there is a church, a market, post and telegraph office, cinema, swimming pool, a boxing stadium, football and firing range.” (*Description taken from S.A. Hasnat ed. Calcutta Handbook, 1690-1900, p. 93*)

**BBD Bag :** Known popularly as Dalhousie Square, the tank was named after the then Governor General Lord Dalhousie, and used to supply drinking water to the city. In earliest days it belonged to Sabarna Choudhurys (Laldighi) and later during the the early British period it was known as a Tank Square with luscious greenfields around and brick-built steps on the tanks’ east and west sides. The administrative headquarters – Writers’ Buildings, the Telephone Bhavan and the city’s commercial houses are mostly situated around the tank today and is considered as the heart of the city. The Square was later named after the martyr trio, Binay Bose, Badal Gupta and Dinesh Gupta, who once killed Col. Simpson in the Writers’ Buildings during British rule.

The Neoclassical character of the White Town underwent a qualitative change during the second half of the nineteenth century. The Neo-Palladian face of Esplanade West changed and in its place came up, besides the Neo-Gothic style of High Court, the eclectic new red-brick style of buildings which used ornaments from the Italian Renaissance. Writers’ Buildings (1882) acquired a new eclectic facade “using the Corinthian order and combining a hexastyle pedimented dummy porch at the first floor level with the ornamented red-brick style of the Government buildings of that period. Baroque statuary is introduced on top.”(Quoted from Dhriti Kanta Lahiri Choudhury’s article ‘Trends in Calcutta Architecture 1690-1903 published in ‘CALCUTTA - The Living City’ ed. Sukanta Choudhury; Vol. I; page 173). From this time the Victorian look became apparent particularly in the central part of the city. In the Treasury Building, the Imperial Secretariat, Central Telegraph Office, the Surveyor General’s Office (Wood Street), the East Indian Railway’s Office (Kailaghat Street) the Victorian style of architecture were applied and the culmination of style is to be found in Calcutta Collectorate. “The main surface decoration and variation of texture were achieved by the use of moulded tiles.”(*Ibid*, p.173). Some prominent public buildings however stuck to classicism. Small Causes Court (1879) has been called ‘French Palladian seen through Victorian eyes’ and in GPO (1864-68) the classical style combined “a Renaissance dome with a Corinthian colonade punctuated with rusticated pylons, and a Baroque outline.”(*Ibid*, p.173) Indian Museum (1875) was built in the line of the Roman heritage of Classicism and “the Renaissance Italianate style is especially noticeable in the Returned Letter Office (1874) complete with campanile.”(*Ibid*, p.173).

**Thakur Dalans and Temples :** The end of the eighteenth century marked three types of choice – 1. the Islamic tradition, 2. the style of the Bengal temples in two variant forms and 3. the pseudo-Neoclassical style introduced recently by the British. The *thakur dalan* of Raja Nabakrishna Deb, where Durga Puja was performed with great ceremony in 1757 and was attended by Clive and others in celebration of the victory at Palashi, shows little European influence. And the *nach ghar* (levee room) of Raja Nabakrishna is entirely Mughal in conception.

In comparison, the European influence can be observed in the *thakur dalan* of Raja Rajendralal Mallik which is also innovative. The slow metamorphosis of a traditional style is discernible in this building as “the

round arches with accentuated moulding encasing a second arch within now speak a different idiom. The piers still have slender clustered pillars; but these are now straight, with European style, almost Gothic capitals. An Adam 'shell design' has replaced the traditional bouquet motif on top of the arches. The bases of the columns have mouldings unknown in Rajasthani or Mughal style. The paired columns are Ionic at first-floor level and plainer Tuscan on the ground floor, a 'correct' arrangement which the Neo-Vitruvians could not have faulted....The same stage may be observed in the *thakur dalan* of the Dattas of Hatkhola."(Ibid, p.164). But not in their temple. It is interesting to note that throughout the eighteenth century, while architectural idiom was gradually changing in the construction of *thakur dalans*, the traditional style was rigidly maintained in the temples meant for worship. In the Shiva temple at Hatkhola the pillars in the porch reveal the traditional Bengal bonding with tiles. The dome-construction over the sanctum, borrowed from Islamic architecture, is also typical of the temples of medieval Bengal.

The Black Town began to react to the various imported building styles with the advent of the nineteenth century. The colonial culture degenerated the indigenous religious building styles, both Hindu and Muslim. A hybridized form appeared. "Though the *atchala* design continued right up to the 1930s, plaster and moulding, or occasionally coloured tiles with floral and other decorative motifs, gradually replaced terracotta ornamentation and treatment of surface. In the later temples, even the traditional narrow entrance-porch was replaced by a wide verandah, perhaps modelled on the lavish *thakur dalans* in rich men's houses."(Ibid, p.169). The Palladian scheme of a loggia in the Tuscan order was superimposed either by Radhakanta or his father this time upon the first floor of Nabakrishna's *nach ghar* and round arches on the weight-bearing ground floor of it. "An even more glaring example of architectural solecism is provided by Radhakanta's *nabaratna* temple, tucked away behind a flat-roofed parapeted *natmandap* or reception hall of classical style, sporting a tetrastyle carriage-porch in the Tuscan order. In Nabakrishna's buildings, the *thakur dalans* had been the centres of focus. The Palladian stucco fanlight designs on the *natmandap* doors – among the earliest examples in Calcutta – were later used extensively. The main tower of the temple is gone; the small surviving towers are traditional in form, but their openings are pure Queen Anne. The whole construction vividly illustrates the suppression of an indigenous idiom

by an exotic secular civic style."(Ibid, p.171).

**Marble Palace :** Originally a stately mansion built by Raja Rajendra Nath Mallik Bahadur, it was renamed 'Marble Palace' by Lord Minto when he visited the palace in 1911. In fact, ninety varieties of marble from different parts of world were assorted on the occasion for the floor and wall panel. A lover of art himself, he collected art objects of rare distinction, busts and statues, French bronzes, alabaster nymphs, porcelain and originals of Rubens and Josua Reynolds. It is situated on Muktaram Babu Street.

**Jorasanko Thakurbari :** The ancestral house of the Thakur family where poet Rabindranath was born in 1861 and died in 1941. It is now a national monument with, on display, many invaluable documents of historic value relating to the poet's life and many of his paintings preserved. The place now houses the Rabindra Bharati University within the premises. His birthday is observed here befittingly.

**Mahajati Sadan :** Built to host meetings and conferences, the Sadan owes its existence to Netaji Subhas Chandra Bose, and it was named by Poet Rabindranath who also laid the foundation stone in 1939. The walls of the stately halls are decorated with portraits of martyrs and historical personalities.

**Rabindra Sadan :** Situated at the junction of A.J.C. Bose Road and Cathedral Road and Nandan, Rabindra Sadan is the seat of Bengali culture where every evening drama, cultural programmes and exhibitions are held. Foundation stone was laid on 8.5.1961 by the Late Prime Minister Jawaharlal Nehru. And it started its functions from October, 1967, it has been erected a mark of homage to Gurudev Rabindranath through the relative branches of performing arts. (Internet help)

**Cenotaph :** Similar to the Cenotaph at Whitehall in London, the World War I Memorial is located near the Monument (Shahid Minar).

**Gwalior Monument :** Unusual in shape resembling a 'pepper pot' and built in the tradition of Mughal architecture, the Gwalior Monument on the Hooghly river was erected to commemorate officers and soldiers of the Company who fell in the battle at Maharajpore and Punniar on 23rd December 1843. It is a favourite spot for evening stroll along the river front promenade. (Ibid)

**Hastings House :** Adjacent to the Judges Court in Alipur, the house was built in 1774 by Governor General Warren Hastings, and remains to this day surrounded by legends, mystery, love and adventure. Hastings lived

here with his second wife, the celebrated Madame Imhoff. (*Ibid*)

**Town Hall :** A magnificent building of elegant proportions. The beginning of the nineteenth century saw White Kolkata inspired by the stuccoed couter of classical Baroque or Neo-palladian style with an emphasis on the designing of the exterior rather than a full treatment of the interior, and an insistence on grandiose facades. This architecture took shape in Town Hall. It was also designed in the Grecian style by John Garstin, Colonel of Bengal Engineers under Wellesley and was completed in 1813, during the time of Lord Minto. A magnificent flight of steps in its main facade leading up to the great hexastyle Palladian portico in the usual Tuscan order, a covered carriage-porch provided without spoiling the grand effect of the wide staircase, and extended tall porch at the northern end as a standard solution to a weather problem and lofty French windows with wooden Venetian shutters to provide the necessary ventilation – all these architectural characteristics made Town Hall beautiful.

It has been recently refurbished to mark the tercentenary of the city.

**National Library :** The National Library, located at Belvedere, Alipur, has a history of long 166 years. This library of today with large buildings and vast and rare collections, owes its origin to Calcutta Public Library, established in 1835. There was another library called Imperial Library at Civil Secretariat Building. Imperial Library was formed in 1891 by combining a number of Secretariat Libraries. After his arrival in Kolkata, Lord Curzon noticed that two libraries in the city with rich collection of books were not being properly used due to absence of necessary facilities. Apart from the condition of the Imperial Library, he was also shocked at the miserable condition of the Calcutta Public Library. He decided to amalgamate both. Thus came into existence the Imperial Library at Metcalfe Hall. The opening of Imperial Library, with its financial responsibility taken up by the Government, was a landmark in the library movement in India. The Imperial Library was shifted to Jabakusum House in 1941. In 1946 it again shifted to Esplanade East. After Independence the name of the Imperial Library was changed to National Library by an act of Parliament and it re-shifted to Belvedere. As the National Library developed, the main building was found too small and a 9-storey Annexe with an attached auditorium and canteen was built in 1966. Presently the library owns Main Building, the 9-storey Annexe, the new stock-building in its campus and the Esplanade Reading Room.

The library today serves as the permanent repository of all reading and information materials in India, as well as all printed materials written by Indians and concerning India written in whatever language. The library receives all published materials in India under Delivery of Book Act, 1954, as amended in 1956. The library today is a part of Ministry of Human Resources (Department of Culture) of Government of India. (*Ibid*)

**also,** Tala Tank and Kolkata Racecourse

## **Museums**

**Indian Museum :** Though originally founded in 1814 with only two sections on archaeology and zoology, its rapid growth led to the foundation of a larger building on the present site in 1867 following the Victorian-Romanesque style. The treasures housed in the museum which is the largest of the kind in Asia preserves a rich collection of Chinese-Japanese-Burmese-Nepalese Art, magnificent Mauryan pillars and archaeological specimens from ancient India, and valuable geological specimens of fossil and meteorites. (*Ibid*)

**Asutosh Museum :** Located in the University Senate Building, it has fairly representative collection of art objects, statues, Pala sculptures, Buddhist-tankas, bronzes and terracotta. (*Ibid*)

**Academy of Fine Arts :** Sandwiched between the St. Paul's Cathedral and the Rabindra Sadan, Academy of Fine Arts has been traditionally a centre for the Arts with galleries where exhibitions of paintings and valuable objects are held throughout the year. It has besides a rich collection of miniatures, old paintings, textiles, swords and antics of rare value. The Tagore memorabilia is packed with original paintings, manuscripts and poet's personal belongings. (*Ibid*)

**Birla Academy of Art and Culture :** One of the most modern art galleries in the city where exhibitions of sculpture by such international creators like Rodin and Henry Moore have been held, the Birla Academy also preserves a valuable collection of statues from the Buddhist period, the miniatures and select modern paintings. It is situated on the Southern Avenue in a multi-storeyed building facing the Rabindra Sarobar. (*Ibid*)

**Birla Planetorium :** Placed at the crossing of Shakespeare Sarani and Chowringhee, the Birla Planetorium owes its existence to the Birla Education Trust. Built in typical style of Indian architecture during the Buddhist period, it comprises a single storeyed dome-shaped structure with a diameter of 27 m. and

accommodation for 500 persons. The gigantic projector which consists of 29000 parts presents on its inner ceiling an array of stars, planets and heavenly bodies supported by background lecture. (*Ibid*)

**Birla Industrial & Technological Museum :**

Located at the junction of Gurusaday Road and Syed Amir Ali Avenue at South Kolkata, the museum was established in 1956. It was started by the Council of Scientific and Industrial Research. It was at the initiative of Dr. Bidhan Chandra Roy, the then Chief Minister of West Bengal that the House of Birlas donated the building and the adjoining plot of land. This originally belonged to Satyendranath Tagore, the elder brother of the great poet Rabindranath Tagore and was used for setting up a science museum. Since 1978 the museum has come under the National Council of Science Museums (NCSM) and autonomous body set up by the Union Ministry of Education and Culture to administer the museums which were formerly under the CSIR and to develop new science museums in the country. The Primary object of the museum is to arouse scientific curiosity and an understanding of science and technology among the common people, especially the student community. It has a large number of exhibits, designed, prepared and fabricated at its own workshop. Galleries cover models showing electricity, nuclear physics, iron and steel, optics, motive power, communication and mining. The optics has since been converted into a popular science gallery. (Internet collection)

**Asiatic Society :** Sir William Jones, the Chief Justice of Supreme Court has founded this Asiatic Society on 15 January, 1784. Under the patronage of Warren Hastings which is famous for collection of Indology, literature and scientific research of about 20000 volumes including some 8000 rare Sanskrit, Arabic, Persian and Hindi manuscripts. The archaeological relics, geological and ethnological specimens which the museum of the society possessed formed the nucleus of the Indian Museum. the society has a few pieces of sculpture which includes an image of Brahma (12th century). The Bharhut Asokan Rock Edict (BC 250) in Pali written in the Brahmi script is one of the most important exhibits. This famous centre of Indology, Literature and scientific research is located at Park Street.(Internet collection)

**also,** Nehru Children's Museum, Gurusaday Museum and C. I. M. A.

**Gardens**

**Agri-Horticultural Garden :** Said to be the only one

in the East, the Agri-Horticultural Garden with its rare specimen of tropical flora was established in 1872 on a wide area adjacent to the then Benvedere. Its nurseries, hothouses and ferneries preserved with great care attracted a horde of tourists and garden lovers. The garden also holds periodical flower shows. (*Ibid*)

**Zoological Garden :** Credit to Sir Richard Temple of the Raj time for converting a swampy area into a garden with varieties of shrubs and plants. The garden spread with an artificial lake provided the required spacious recluse for the Zoo which opened to the public in 1876 with a select collection of birds and animals from different parts of the world. The prized possession includes white tigers and several rare specimens of reptiles. (*Ibid*)

**Eden Garden :** Located in the north-east, corner of the Maidan, the garden was laid up in 1833 by the Eden sisters, and have been since a lush landscape with foliage and fountains where evening stroll has been a pleasure. A pagoda was imported from Burma in 1856 and rebuilt in the garden. There has been a stadium since 1804 where European teams played many games, and now updated and expanded. The stadium now holds international matches.

**Amusement Parks**

Aquatica, Nicco Park, Swabhumi, Science City, Millennium Park, Energy Education Park and Nalban Boating Complex.

**Lakes**

Rabindra Sarobar and Subhas Sarobar.

**Others**

**Coffee House :** There are two popular ones in Kolkata – one on the College Street, the other on Chittaranjan Avenue near Esplanade Junction. The former house in the historic Albert Hall, opposite the campus of the Presidency College, has always been the favourite haunt of young intellectuals. One can witness the typical Bengali Adda, a sort of a routine get-together over a steaming cup of coffee and absorbed in topics ranging to politics to cricket scores. The other Coffee House is more commercial in nature, under the supervision of the Coffee Board and offers a meeting place of professionals of different trades.

**Bangiya Sahitya Parishad :** Located at the junction of Sahitya Parishad Street and Acharya Prafulla Chandra Road, Bangiya Sahitya Parishad's present building was built on a land gifted by the Maharaja of Kasimbazar in 1908. It has a very rich collection of Bengali books and manuscripts dealing with literature

and language.

**Nandan** : Prime place for Kolkata's cine culture.

**also,** Outram Ghat, Princep Ghat, Annapurna Ghat, Nimtala Ghat and Armenian Ghat.

### Heritage Buildings of Kolkata

Sl. No.	Name	Address	Ward No.
1.	Cossipore Udyan Bati	Cossipore Road	1
2.	House of Basak family	Kalicharan Ghosh Road	2
3.	Cossipore Club Building	Seven Tank, Dum Dum Road	2
4.	Belgachia Villa	Khudiram Basu Sarani	3
5.	House of Late Kumar Manmatha Ganguly	65, Banamali Chatterjee Street	5
6.	Satkhira Rajbari (Roy Choudhury family)	Cossipore Road	6
7.	N,C,C, Office	Jn. of Sachin Mitra Lane & Ramakanta Bose Street	8
8.	House of Girish Ghose	Girish Avenue	8
9.	House of Saha family (Putul Bari)	Harachand Mallick Street	9
10.	Former Grand Hindu Hotel	107A, Sovabazar Street	9
11.	Godown	19, Hazra Chandra Mullick Street	9
12.	Sovabazar Raj Bari		
13.	House of Mitra family	34, Shampukur Street	10
14.	House of Raja Nabakrishna	Raja Nabakrishna Street	
15.	House of Sinha family	36, Nabakrishna Street	
16.	Belgachia Medical College Hostel	115, Bidhan Sarani	12
17.	Bangiya Sahitya Parishad	243/1, Acharya Prafulla Chandra Road	15
18.	Scottish Church Collegiate School	73, Bidhan Sarani	16
19.	Sadharan Brahma Samaj	211, Bidhan Sarani	17
20.	House of H.M.Bose	5/1, Kasi Bose Lane	17
21.	House of Dutta family	76A, Beadon Street	18
22.	House of D.K.Paul	92, Sovabazar Street	19
23.	Nimtala Burning Ghat	2, Strand Bank Road	20
24.	Jorabagan Police Station	76, Nimtala Ghat Street	20
25.	House of Mukherjee family (Bagh Bari)	13, Jorabagan Street	21
26.	Ghat	Strand Bank Road	21
27.	Old Silver Mint	Strand Road	22
28.	Chotalalki Ghat	Strand Road	22
29.	House of Late Maharaja Sukhmay Ray (Posta Rajbari)	25, Maharshi Debendra Nath Tagore Street	22
30.	Prasad House of Jatindra Mohan Tagore	138, Prasanna Kumar Tagore Street	24

Sl. No.	Name	Address	Ward No.
31.	House of Kundoo family	65, Tarak Pramanik Road	25
32.	Jorasanko Rajbari	286, Rabindra Sarani	25
33.	House of Tagore family	6, Dwaraka Nath Tagore Lane	25
34.	Bethune College	181, Bidhan Sarani	26
35.	House of Raja Rammohan Roy	85, Raja Rammohan Sarani	27
36.	Jorasanko Thakurbari	6/4, Dwaraka Nath Tagore Lane	29
37.	Science College	92, A. P. C. Road	38
38.	House of Rashbehari Ghosh	16, Parsi Bagan Lane	38
39.	House of Raja Kristo Dass Laha	2, Bidhan Sarani	38
40.	Basu Vigyan Mandir	93/1, A. P. C. Road	38
41.	House of Laha family	223, Bidhan Sarani	39
42.	Mahajati Sadan	166, Chittaranjan Avenue	39
43.	Marble Palace	46, Mukhtar Babu Street	41
44.	Osman Building	8, Balai Dutt Street	43
45.	Motilal Seal's Free College	127, Chittaranjan Avenue	43
46.	The Presidency College	College Street	44
47.	Raj Bhavan		45
48.	High Court with South Annexe		45
49.	Town Hall		45
50.	A. G. Bengal's Office on Council House Street		45
51.	Commercial Library Building	Council House Street	45
52.	Metcafe Hall		45
53.	Central Telegraph Office		45
54.	All the buildings abutting B.B.D. Bag North, South & West		45
55.	Currency Office	Jn. of B.B.D. Bag East & Mangoe Lane	46
56.	Military Secretariat	5 & 6, Esplanade Row East	46
57.	Metropolitan Insurance Building	7, Chowringhee Road	46
58.	Calcutta Corporation	5, Surendra Nath Banerjee Road	46
59.	Esplanade Mansion	Esplanade Row East	46
60.	Bourne & Shepherd (Photographers)	141, S. N. Banerjee Road	46
61.	Statesman House	4, Chowringhee Square	46
62.	Victoria House	Chowringhee Square, Calcutta-1	46
63.	Grand Hotel	15 & 18, Jawaharlal Nehru Road	46
64.	Shahid Minar	Maidan	46
65.	Tipu Sultan Mosque	Lenin Sarani	46
66.	Indian Association	62, B. B. Ganguly Street	47

<b>Sl. No.</b>	<b>Name</b>	<b>Address</b>	<b>Ward No.</b>
67.	House of Raja Subodh Mullick	12, Raja Subodh Mullick Square	51
68.	House of Rani Rasmoni family	13-20, Jn. of Mirza Ghalib Street & S. N. Banerjee Road	52
69.	St. Paul's Cathedral		63
70.	Victoria Memorial Hall		63
71.	Indian Museum		63
72.	Asiatic Society's Building		63
73.	Nizam Palace	Acharya Jagadish Bose Road	70
74.	Netaji Bhavan	38/2, Lala Lajpat Rai Sarani	70
75.	Calcutta Club	241, A. J. C. Bose Road	71
76.	House of Sri Ashutosh Mukherjee	77, Ashutosh Mukherjee Road	72
77.	House of Chittaranjan Das (Deshbandhu Balika Bhavan)	7, Hazra Road	72
78.	Belvedere (National Library)	Belvedere Road	74
79.	Hastings House	Judges Court Road	74
80.	Magistrate Court and Surrounding Buildings	Judges Court Road	74
81.	Alipore Observatory	4, Duel Avenue	74
82.	Bhukailash Rajbati	Bhukailash Road	
83.	Mint India	Alipore, Calcutta-51	79
84.	Ramkrishna Mission Institute of Culture	Gariahat, Calcutta-29	89

(Reproduced from Calcutta - At a Glance published by The Calcutta Municipal Corporation, 1997)



# Physical Features

## (a) Location and size

Kolkata district lies between 22°37' and 22°30' North latitude and 88°23' and 88°18' East longitude. On the north the district has North 24 Parganas district, south is surrounded by South 24 Parganas district. In the west the district has natural barrier in the form of Hugli river and Haora district also and in the East the district is bounded by North 24 Parganas district.

## (b) Physiography

The district is a flat low-lying alluvial plain along the stretch of the river Hugli. The bank of the river has developed as a natural levee and the general slope of the land is eastwards from the river bank.

The Hugli that forms the westernmost limit of the Ganga delta (the largest delta in the world) is built up by the slow deposition of river silts into the sea. Thus Kolkata is typically riverine surrounded by marshes, tidal creeks, mangrove swamps and wetlands. The Hugli, the lower reaches of the Bhagirathi-Ganga, which is one of the two distributaries of the Ganga bifurcating at the head of the delta near Farakka, is the lifeline of the city. Once it was the main stream. But in the seventeenth century it suddenly diverted along the course of the Padma, the other distributaries of the Ganga. The upstream of Khidirpur that has turned south-eastwards along the now feeble channel called Tolly's Nullah is popularly known as "Adi Ganga". "It still retains its sanctity in the eyes of the Hindus, who burn their dead along its banks, whereas the present Hooghly river below Tolly's Nullah is not considered a sacred stream" (L.S.S. O'Malley in Bengal District Gazetteers, 24 Parganas, 1914). Below Khidirpur the Hugli turns west and flows in that direction upto its confluence with the lower section of an older distributary, the Saraswati (which once used to take off from the Hugli near Tribeni, district Hugli) from the right bank (Sankrail, district Haora) and then flows almost due south.

Two tidal creeks are worth mentioning. One the Beliaghata Creek now largely filled up but survives in the name of Creek now largely filled up but survives in the name of Creek Row and the Chitpur Creek, later deepened in part to form a segment of the Maratha Ditch (present Circular Road).

The Sunderbans National Park, the famous mangrove swamps start within 100 kms. south to the city. As already stated, most of the city was originally marshy wetlands, remnants of which can still be found especially towards the eastern parts of the city where the remaining wetlands famous as 'East Kolkata Wetlands' have been converted to fish farming centres.

Human habitation has led to the establishment of mature trees and shrubs. The original marshland has been changed to a primarily moist deciduous habitat that gets flourished under the high rainfall and sunny humid climate.

The city stands at an average elevation of 6.4 mtrs. (17 feet) above the main sea level.

## Geology :

Kolkata is a part of the Bengal Basin. The Bengal Basin is the portion of north-eastern part of India fractured and sank below sea-level, some time after the plate collision in the Oligocene period. It filled up over 37 million years to form Bengal Basin. The landmass in this part is formed of sediments underlain by the old rocks of the Gondwana Continent which was itself the result of a breakup from single continental mass called Pangaea about 200 million years ago. The Bengal Basin is divided into two plateaux – one, the Meghalaya plateau and other the Chhota Nagpur plateau. The line of division is the Garo-Rajmahal gap. To the north of the line of division lies the 'fore deep' (filled in deep depression) in front of the Himalayas and to the south of the line of division lies the Gangetic Delta proper. The basal deposits of this region are marked by gravel and coarse sand followed by medium sand, fine sand, silt and clay.

The subsidence in the Kolkata region is well illustrated by water-well borings and excavations. In one boring near the river Hugli the rotten wood furnished proof of 32.5 feet subsidence and in other boring near Fort William during 1836-40 the peat and Sundari trees (Kolkata is part of the Sundarbans and in the past Kolkata had Sundari trees), furnished proof of 30-50 feet subsidence. All the four excavations, tank excavation in the Chowringhee Road, tank excavation in Sealdah, tank excavation in Port Canning and excavation in King George Dock furnished proof of

subsidence ranging from 10 feet to 40 feet from the evidence of decayed wood – Sundari and others.

“A typical swamp-type vegetation including mangroves”, as experts opine, “throve in and around Calcutta at least 3000 years ago from today, which very much resemble the present day vegetation (without *Heritiera* in the western part). Perhaps, with the rise of land as a result of continued river silting and increased population the forest has since migrated southwards giving rise to the swampy forest of the present day Sundarbans”.

It is evident that this swampy condition of Kolkata 5000 years ago did not permit human settlement. However the existence of 1000 year old rice plants in the peat indicates human settlement about 1500 years ago (Great help taken from Chapter I of Calcutta and Calcuttans by Oncil Biswas, 1992 edn).

**Flora & Fauna :** Kolkata was once part of the Sundarbans. In the then Kolkata therefore the entire area must have been dominated by the type of ecosystem that still persists in the mangrove forests of the Sunderbans. This flora must have sustained the fauna still extant in Sunderbans. The remarkable mosaic of Sunderbans vegetation with mangroves along the rivers and water-courses and non-mangroves in the higher and less saline habitats in which the several species of larger mammals such as Tiger, Rhesus Monkey, Fishing Cat, Spotted Deer, Wild Boar, Otter and other mammals such as Langur, Jackal, Indian Fox, Striped Hyena, Various Civets and Mongooses, the Barking Deer, Indian Hare etc. must have lived in and around Kolkata of bygone days.

Kolkata since then has undergone a sea change. Natural trees and forests have receded far away and are today replaced by man-made orchards. It, it is heartening to note that despite loss of wilderness Kolkata still manages to retain its wetlands and suburbs with orchards and crop fields that act as habitat of present day wildlife in Kolkata.

Apart from the East Kolkata Wetlands, most important of all the wetlands, Kolkata has other important Wetlands of its own namely Brace Bridge marshes, the Santragachhi Jhil, the Mathura Jhil near Kanchrapara (Greater Kolkata), the Rabindra Sarobar (Dhakuria Lakes), Subhas Sarobar (Beliaghata Lakes) and the banks and shallows of river Hugli. These wetlands harbour two types of birds - resident species and migrant species. The resident species include the little cormorants, little grebe, waterhen, moorhen, bronze-winged jacana, red-wattled lapwing, brahminy

kite, the purple heron, night heron, purple moorhen, whiskered tern, the comb duck, the cotton teal and very rarely the large whistling teal etc. These resident or local migrant birds are outnumbered by flocks of migratory birds in winter, most numerous being the lesser whistling teal. The large lake inside the Alipur Zoo attracts them too, though their number and type are lessening day by day. The most important wetland mammals are carnivorous and they include the fishing cat, the jackle and the otter. Of special significance is the marsh mongoose.

In the habitat around the periphery of the city or even enclosed within it which is called ‘Suburb’, the vegetation still dominates over man-made structures. Extensive crop-fields and groves of fruit trees, coconut or bamboo still exist in some areas of these suburbs thereby forming a dense and shady habitat. In these suburban habitat shelters most of the common birds like the green Pigeon, orange-headed Ground Thrush, blossom-headed Parakeet, Hawk-Cuckoo, stork billed King Fisher, crested Serpent Eagle, Shikra etc.; some less common like Emerald Dove, Indian Pitta, Paradise Flycatcher, Indian Cuckoo, Brown Fish-owl etc. and migratory birds like the Swallows, various Warblers and Wagtails can still be found. The mammals like the Civet, the Mongoose, the Jackal, the Jungle cat, the Fishing cat and the Indian hare can also be found.

The man-made vegetation in parks and open spaces in the city is trying hard to resist in all earnest the advancement of the concrete jungle. Surprisingly this concrete jungle still harbours an amazing variety of common birds – the Pariah kite, Blue rock pigeon, Spotted dove, Myna, Bulbul (two types), Tailor bird, Sunbird (two types), Magpie-robin alongwith House-crow and House sparrow. The birds like the Little cormorant, various Herons, King fishers and Wood peckers, White-backed vulture etc. can be fairly seen. However it is hardly a habitat for wild mammals except for small rodents like Indian mole rat and House-shrew. Some Jackals, two species of Mongooses, Common palm civets and Toddy cats are reported as existing from some areas of Kolkata.

### (c) Drainage and Sewerage :

Before Job Charnock’s arrival, Kolkata, a relatively empty region at that time, was situated between two channels and crisscrossed with watercourses. On the west it had been right on the Hugli river - that is famous *Ganga* and to the east of it there was a river route on the opposite side. This was a smaller channel which served for smaller boats. This constituted Kolkata’s

initial natural drainage. It was westward, that is, against the general slope and it ran through the now defunct creek from Salt Lake in the east to the Hugli river at Princep Ghat in the west. The death knell of it rang when the Maratha Ditch (Circular Road of later period) was excavated that circumscribed the city in 1742. The first attempt to excavate an eastward drainage cum navigational channel to use the bed of the almost dead channel of *Adi Ganga* was made by Major William Tolly. This private venture was completed in 1777. Major Tolly wanted to connect the waterways with the riverine system out of commercial interest. The total stretch of the Tolly's Nullah is 17 miles. From Hastings the Hugli river was connected by the canal in an arc of 8 miles to Garia and then a further 9 miles to Samukpota that connected it with the fast running Bidyadhari river. Later a Lake Channel was cut through the Salt Lake and Beliaghata Canal in 1800 and excavation of Circular Canal from Entally to Hugli river was done in 1820. The canalisation of Bhangor *Khal* was taken up in 1897-98 and the 10 mile long Krishnapur *Khal*, a navigational channel, was excavated in 1910 connecting Kolkata with Nona-Gang-Kulti-Gang.

Since 1742 river Bidyadhari served as an outlet for the drainage of the city. But deterioration of Yamuna caused Bidyadhari gradually ceasing to survive as it lost much of its upland flood water supply. As a result, the government abandoned it in 1928. The city at this point of time was almost under a drainage deadlock. From this deadlock Kolkata was rescued by Dr. Birendranath Dey, an Engineer, who later became Chief Engineer of Kolkata Municipal Corporation. He presented a new scheme for both the outfall and internal drainage system necessitating separation of storm-water and dry-weather flows. This new 'combined' system became operative on and from 1943. The history of 'combined' system (by 'combined system of drainage and sewerage' it is meant that the system so designed should be for disposal of storm-water as well as sewage or dry-weather flow) is however little older.

"The first concerted effort to provide Calcutta with a drainage facility was initiated around 1880", writes Subir Kanta Das Gupta in his article 'Drainage of the Calcutta Area : An Overview' "when construction of an underground drainage system for the northern areas of the city was taken up. Calcutta at that time extended between the Bagbazar Canal in the north and the Dhakuria Lakes in the south and between the Hugli river in the west to the Circular Canal-Beliaghata Canal and Sealdah-Ballygunge Railway line in the east. Two networks of a 'combined' drainage system were

eventually installed, the network covering the northern parts of the city (from Bagbazar upto Lower Circular Road) and terminating at the Palmer Bazar Pumping Station ('Town System') that started functioning around 1900. The southern network, known as the 'Suburban System', covered areas south of Lower Circular Road and drained to the Ballygunge Drainage Pumping Station; this became operative by 1906. Later another sub-system of combined drainage was installed in areas west of Tolly's Nullah and was connected to the Suburban System through the Mominpur Pumping Station (1907). Similar extensions were also made for (1) Maniktala and Belgachhia areas through the Belgachhia Pumping Station and Maniktala Pumping Station in 1915 and the (2) New Alipur area through the Chetla Lock Pumping Station in 1950. A new network of combined sewers was also installed in the Ultadanga-Narkeldanga areas served by the Dhapa Lock Pumping Station." (published in Calcutta's Urban Future, Government of West Bengal Publication, pp.309-310).

Back to Dr. Dey's outfall scheme. It comprised (1) discharge of a lined dry-weather flow channel from Topsisia point A to the river Kultigong at Ghushighata through sluice; (2) discharge of a storm-water flow channel (the Suburban Head Cut) from the Baliganj drainage pumping station to the same river; (3) discharge of another storm-water flow channel (the Town Head Cut) direct from Palmer's Bridge pumping station which would be conjoined with the dry-weather flow channel mentioned under (1) at Bantala where two sedimentary tanks would undertake the primary treatment of the dry-weather flow; and (4) third storm-water flow channel from the Dhapa Lock pumping station which would be conjoined with the channel mentioned under (3) at Makalpota.

The area draining has been divided into five sectors. The Northern Sector discharges partly into the Bagjola Khal and partly into the river Hugli. The Central Sector (the original Town System) drains through Palmer's Bridge pumping station. The South Central Sector (the Suburban System) is drained through the Baliganj pumping station. The Southern Sector (the Jadavpur and Tollyganj area) drains partly into Tolly's Nullah and partly through Panchannagram Canal. And the Eastern Sector discharges partly through the Dhapa Lock pumping station and partly into Krishnapur Canal. (Help: Drainage, Sewerage and Waste Disposal - K. J. Nath and Arunabha Majumdar; published in Sukanta Choudhuri ed. Calcutta - The Living City, Vol.II, p.168).

**Major water features such as tank, lake reservoirs etc.**

There are three very old tanks, now reduced to a negligible size, in the Ward no.128 (Behala). These tanks were excavated 400 years back by Pratapaditya’s uncle Raja Basanta Roy of Jessore. Besides one of these tanks once stood the famous Roygarh fort thus the tank was also named Roydighi. The fort has long back vanished into the blue, the Roydighi somehow managed its existence. The other two were excavated in the names of two queens of Raja Basanta Roy, Kamala and Bimala. Sendighi at Boral near the Tripurasundari temple is another tank worth mentioning. There is another tank behind the Jubilee Park in Tollyganj. It was excavated in 1690 and is connected to the divine power of a Pir. Laldighi, the most famous tanks of all, is situated at the administrative hub of Kolkata. It existed from even before the arrival of Job Charnock in the city. Initially it belonged to Sabarna Choudhuris. It is here the Nawab Siraj’s force fought the English soldiers and defeated them on 18th June, 1756. There is also a tank called Sibganga in Khidirpur. It was excavated by the Ghosals of Bhukailash in 1780. There is a pond adjacent to a mosque in Chetla. It is possibly 200 years old. It had a connection with one Misri Begum, a sister of Tipu Sultan, whose waqf trust still runs the

mosque. There is a pond in Belegkata which was excavated by an ancestor of Raja Rajendralal Mitra and another in Kasipur connected to the name of Raghu *Dakat*, the Robinhood of late medieval Bengal. Today known as swimming pool, Hedua was once a pond of old Kolkata. By 1820 it was cleansed and beautified by the Lottery Committee. It is here that the first swimming club of Kolkata was born. There are a number of ponds in Muraripukur, some are connected to the swadesis. And the only pond of Dharmatala as of now is Manohardas Tarag.

**Ganga Action Plan :**

The lower stream of the Ganga, known as River Hugli, that passes through Kolkata today stands polluted in a high degree owing to the untreated sewage (effluents) spewn into the river by the large number of towns and factories situated on both banks of the river. The Ganga Action Plan aims at abatement of river water pollution by intercepting the sewage and diverting the same to sewage treatment plants.

The projects under phase – I of the Ganga Action Plan are almost towards completion as of now. A summarized account of the number of projects in towns both within and outside Kolkata Metropolitan Area (KMA) is furnished here.

Town	Sewage Interception	Sewage Treatment Plant	Low Cost Sanitation	Crematoris	River Front Development	Other	Total
<b>KMC</b>	<b>6</b>	<b>3</b>	<b>4</b>	<b>4</b>	<b>3</b>	<b>1</b>	<b>21</b>
HMC	2	1	0	1	1	0	5
Municipal Towns within KMA	21	9	16	10	16	0	72
KMA Sub-total	29	13	20	15	20	1	98
Municipal Towns outside KMA	2	2	2	2	4	—	12

Noted below are the names with their locations of some of the major GAP schemes :

1. GAP Schemes in KMC Area  
Location : South Suburban, Garden Reach and Cossipore-Chitpur
2. GAP Schemes in HMC Area  
Location : South and South-West parts of Haora
3. GAP Schemes in Bally Municipal Area  
Location : Different areas within Bally Municipality with STP at Kona in West Haora
4. GAP Schemes in Bhatpara Municipality  
Location : Different areas within the municipality with STPs at Madrail and Jagaddal
5. GAP Schemes in Chandannagar Municipality  
Location : Different areas within the municipality with a STP at Khalisani
6. GAP Schemes in Serampore Municipality  
Location : Different areas within the municipality with a STP at Jannagar Road

### East Kolkata Wetlands : Kolkata's Pride

As per Ramsar Convention, 1971 “The wetlands are the areas of marsh, fen, peatland or water, whether natural or artificial, permanent or temporary, with water that is static or flowing fresh, brackish or salt, including areas of marine water, the depth of which at low tide does not exceed six metres.” India has number of such sites and after the country became one of the signatories to the Ramsar Convention (an inter-governmental treaty on environmental conservation and

wise use of natural resources) 19 such Indian sites gained international importance. East Kolkata Wetlands is fore-ranking among them. It is situated in the eastern fringe of the city between the levee of the River Hugli on the west and the Kultigong on the east. It spreads over 12,500 hectares of area.

The areas of the East Kolkata Wetlands under different land uses have been categorized by the Development of Environment, Government of West Bengal in the following manner :

Categories of Land use	Area in Hectares
1. Substantially water body oriented area (primarily sewage-fed fishery activities)	5,852.14
2. Agricultural Area	4,718.56
3. Productive farming areas ( <i>Dhapa</i> )	602.78
4. Urban and Rural Settlement	1,326.52
<b>Total</b>	<b>12,500.00</b>

This marshland is an eye-opener for both the urban planners and the environmentalists. The way the 33 odd villages located in the wetlands maintain the creative and symbiotic relationship with the city and continue vice-versa survival is unique. This take the huge quantities of solid urban waste, liquid sewage (including toxic effluents) and polluted air generated by the metropolis and recycle them into clean air, fresh water, organic nutrients and a daily supply of fresh fish and green vegetables for Kolkata kitchens. The surrounding countryside continues its subsistence living with the help of this eco-system.

This marshland has always been Kolkata's natural drainage retention spill basin. Acquiring a square mile of land onward from 1865 the municipal authorities began dumping the city's garbage in the wetlands. The present Kolkata Municipal Corporation dump is 2,600 tons of solid waste per day. Added to this, another 2,076 tons of suspended solids come from the discharged waste water per day. The Kolkata eco-system makes wise use of this solid waste. At first it is picked over by the rag-pickers (“The pickers are usually children, earning around ten rupees a day – an important supplementary income for families whose combined population may be as high as 15,000.” Aditi Nath Sarkar in ‘The East Calcutta Wetland’ published in Calcutta – The Living City ed. Sukanta Chaudhuri, Vol. II, 1990) and then all forms of non-organic material (metal objects, bottles, foil, rubber, cork, plastics etc.) from the waste are removed by them. The non-organic parts

go in for resale and the organic garbage is reduced to humus in due course of time. This humus, the precious natural fertilizer is applied to the part of the wetlands which is under cultivation. Some 2,000 acres of land in this area are used for vegetable and other agriculture. It includes 800 hectares of dump-top land too, which after the mound reaches maximum height is levelled by municipal bulldozers and made ready for cultivation. An estimated 55,000 tons of fresh vegetables is the annual supply to the Kolkata markets. Today 20,000 people are engaged in cultivation in this backyard. Another 17,000 people are employed in sewage-fed fisheries on 2,500 hectares of low-lying land supplying 20 tons of fish daily. This is nothing but marvel in itself. The water from the sewerage canals, locally known as sweet water is taken through channels to the *bheris*. There from spawn and fingerlings to full-grown carp, *tilapia* and other species are raised. The fish have been stringently examined and found to be free from all contamination. A comprehensive description of the complex ecological process which successfully works in the East Kolkata Wetlands is provided below :

“Organic loading rate in these fishponds appears to vary between 20 to 70 kgs. per hectare per day (in the form of bio-chemical oxygen demand). There is a network of channels that is used to supply untreated sewage and to drain out the spent water (effluent). The cumulative efficiency in reducing the BOD (a measure of organic population) of the wastewater is above 80 per cent and that in reducing coliform bacteria

is 99.99 per cent on an average. The solar radiation here is about 250 langleys per day, and is adequate for photosynthesis to take place. In fact, the sewage-fed fishery ponds act as solar reactors. This solar energy is tapped by a dense plankton population, which, in turn, the fish consume. While the plankton plays a highly significant role in degrading the organic matter in the wastewater, tackling plankton or overgrowth does become a problem in terms of pond management. It is at this critical phase of the ecological process that the fish play an important role by grazing on the plankton. The two-fold role played by the fish is indeed crucial : they maintain a balance of the plankton population in the pond and convert the available nutrients in the waste water into readily consumable form (viz. fish) for the humans. This is the complex ecological process that has been adopted by the fish farmers of the East Calcutta Wetlands. They have developed such a mastery over these resource recovery activities that they are easily growing fish at a yield rate and production cost unmatched in any other freshwater fishponds of this country.”

(Dhrubajyoti Ghosh in his Ecology and Traditional Wetland Practice; Worldview, Kolkata, 2005, p. 55)

The conventional paradigm in the developed countries take waste water, more precisely urban wastewater as pollutant and the sustainable development in such countries centres around the planning for disposal of it. But our people, unknowingly and unwittingly have shown us such an alternative development that works well in poorer countries. They have proved that instead of disposing of, it can be used as resource as well. They have succeeded in establishing a remarkably meaningful transaction with nature in using what the modern society terms as waste. In our country mainstreaming this local wisdom is the need of the hour. However this entire ecosystem is now under critical threat of extinction. With the eastward expansion of the Salt Lake City the East Kolkata Wetlands has already lost a quarter of the wetlands. The Eastern Metropolitan By-pass that stands as a barrier to the natural eastward drainage flow has aggravated monsoon floods in the city in recent years and parallelly has caused dwindling of the *bheris*. In the words of Aditi Nath Sarkar (whose article is already mentioned) “... if the entire system breaks down, all Calcutta will face an immense crisis of drainage and conservancy, while locally in East Calcutta, 200,000 people will be impoverished.”

#### (d) Climate

The climate of Kolkata is subtropical, in which

summer season predominates. The annual mean temperature is 26.8°C (80°F) and monthly mean temperatures range from 19°C to 30°C (67°F to 86°F) and maximum temperatures can often exceed 40°C (104°F) during May-June. Winter lasts for four months from Mid-November to Mid-February and the lowest temperature during December and January range from 12°C to 14°C. The highest recorded temperature is 43°C (111°F) and lowest is 5°C (41°F).

Monsoon is the most notable phenomenon in the climate of the city. Maximum rainfall occurs during the monsoon in August (306 mm) and the average annual total is 1,582 mm. Early morning mists and evening smog occur often due to temperature inversions. Summer is dominated by strong southwesterly monsoon winds. The city's total duration of sunshine is 2,528 hours per annum, with the maximum insolation occurring in March. Often during early summer, spells of thunderstorm and heavy rains lashes the city, bringing some relief from the heat and intolerable humidity. These thunderstorms are locally known as *Kalbaishakhi* (Nor'wester).

**Kolkata's Environment :** Kolkata's physical environment is threatened by various types of pollution long since. Though the winter is pleasant in Kolkata, its wind velocity being usually very low causes thermal inversion. The ground remains colder than the air above resulting into confinement of the pollutants to ground level. The mixture of smoke and fog that envelops Kolkata on winter mornings and evenings is of high SPM (suspended particulate matter) level that aggravates the incidence of respiratory diseases like asthma and bronchitis. The worst sufferers are Kolkata's children. During the rains, however the contrary happens. The pollutant effluents being unable to be dispersed easily, settle at the city's bottom to cause serious water pollution.

While the ideal oxygen balance maintained by the trees and open spaces in the urban areas as per recommendation is 100 trees per kilometre, Kolkata has only 21 as per Institute of Ecological Exploration Survey Report, 1984. The open space per capita is too low in the city – only 20 sq. ft. – with lowest percentage of road area (6.5 only) and hence pollutants from motor exhausts (as well as from other sources) are trapped between the walls especially during the winter.

The city's humid tropical condition is further worsened by the garbage, 10 to 20 per cent of which is permanently dumped to create health hazards since the garbage collecting points of the city which is 600

in number at present falls short. Another major source of pollution is Kolkata's transport. Though the number of the motor vehicles that ply on the roads of Kolkata is very low compared to that in western cities, the pollution co-efficient is much higher owing to the poor state of the vehicles and the use of petrol containing organolead compounds. In 1977-78 Kolkata generated 250 metric tons of air pollutants per day from auto exhausts. Added to this is the exhaust humes from thousands of diesel generators used by the pavement stall-owners. The industry is also another source of pollution in Kolkata. The KMC area alone has 923 registered working factories and 30,959 small industrial establishments. Many of these factories produce highly toxic chemicals such as acids, chemicals, paint and varnish and many of whose emissions are suspected of causing cancer. Trades of metals, pottery, storage of dangerous chemicals like saltpetre and stores are located in thickly populated areas sometimes even in a dwelling house. The tanneries of Tangra discharge waste effluents of considerable quantum. The water

of the area not only smells foul, but contains 1000 times more than the permissible limit of chromium compounds also suspected of causing cancer.

Kolkata is also affected by the noise pollution which is considered the most severe of all types of pollution in many countries. In past it was thought that the loss of hearing is the part of the aging process, but now it is attributed to noise pollution. According to the Indian Council of Medical Research estimate 10.0 per cent of the population of Kolkata and Chennai and 9.5 per cent in Delhi have had their hearing impaired in this way. Following areas are found to be beyond the noise tolerance level of the average human being which is 60-65 decibels (dB).

Binay-Badal-Dinesh Bag	80 – 85 dB
Esplanade	70 – 84 dB
Park Street	78 – 81 dB
Gariahat	80 – 82 dB
Shyambazar	80 – 82 dB

# Census Concepts

## **Building :**

A 'building' is generally a single structure on the ground. Sometimes it is made up of more than one component unit which are used or likely to be used as dwellings (residences) or establishments such as shops, business houses, offices, factories, workshops, worksheds, schools, places of entertainment, places of worship, godowns, stores, etc. It is also possible that buildings which have component units may be used for a combination of purposes such as shop-cum-residence, workshop-cum-residence, office-cum-residence, etc.

Usually a structure will have four walls and a roof. But in some areas the very nature of construction of houses is such that there may not be any wall. Such is the case of conical structures where entrance is also provided but they may not have any walls. Therefore, such of the conical structures are also treated as separate buildings.

## **Permanent Houses :**

Houses, the walls and roof which are made of permanent materials. The material of walls can be any one from the following, namely, galvanized iron sheets or other metal sheets, asbestos sheets, burnt bricks, stones or concrete. Roof may be made of any one of the following materials, namely, tiles, slate, galvanized iron sheets, metal sheets, asbestos sheets, bricks, stones or concrete.

## **Semi-Permanent Houses :**

Houses in which either the wall or the roof is made of permanent material and the other is made of temporary material.

## **Temporary Houses :**

Houses in which both walls and roof are made of materials which have to be replaced frequently. Walls may be made from any one of the following temporary materials, namely, grass, thatch, bamboo, plastic, polythene, mud, unburnt bricks or wood. Roof may be made from any one of the following temporary materials, namely, grass, thatch bamboo, wood, mud, plastic or polythene.

## **Dwelling Room :**

A room is treated as a dwelling room if it has

walls with a doorway and a roof and should be wide and long enough for a person to sleep in, i.e. it should have a length of not less than 2 meters and a breadth of at least 1.5 meters and a height of 2 meters. A dwelling room would include living room, bedroom, dining room, drawing room, study room, servant's room and other habitable rooms. Kitchen, bathroom, latrine, store room, passageway and verandah which are not normally usable for living are not considered as dwelling room. A room, used for multipurpose such as sleeping, sitting, dining, storing, cooking etc. is regarded as dwelling room. In a situation where a census house is used as a shop or office etc., and the household also stays in it then the room is not considered as a dwelling room. But if a garage or servant's quarter is used by a servant and if she/he also lives in it as a separate household then this has been considered as a dwelling room available to the servant's household. Tent or conical shaped hut if used for living by any household is also considered as dwelling room.

A dwelling room, which is shared by more than one household, has not been counted for any of them. If two households have a dwelling room each but in addition also share a common dwelling room, then the common room has not been counted for either of the households.

## **Census House :**

A 'Census House' is a building or part of a building used or recognized as a separate unit because of having a separate main entrance from the road or common courtyard or, staircase, etc. It may be occupied or vacant. It may be used for a residential or non-residential purpose or both.

In certain peculiar situations, the manner in which buildings and census houses were identified for numbering in the field by the enumerators is described hereunder :

Sometimes a series of different buildings are found along a street which are joined with one another by common walls on either side looking like a continuous structure. These different units are practically independent of one another and are likely to have been built at different times and owned by different persons. In such cases, though the whole structure



with all the adjoining units apparently appears to be one building, each portion was treated as a separate building and its constituent units as separate census houses.

On the other hand, one may come across cases, particularly in large cities of multi-storied ownership flats. In these cases while the structure looks like one building, different persons own the flats. In case of such multi-storied structures, having a number of flats owned by different persons, the entire structure was treated as one building and each flat as a separate census house.

If within a large enclosed area there are separate buildings owned by different persons then each such building is treated a separate building. There can be a situation where within an enclosed compound there are separate buildings owned by an undertaking or company or even government that are actually in occupation of different persons. For example, Indian Oil corporation colony where the buildings are owned by the Corporation but these are in occupation of their employees. Each such building should be treated as a separate building. But if in any of these buildings there are flats in occupation of different households, each such flat should be reckoned as a separate census house.

Sometimes it becomes difficult to apply the definition of census house strictly in certain cases. For example, in an urban area, if a flat has five rooms, each room having direct entrance from the common staircase or courtyard. By definition, this has to be treated as five census houses. If all these five rooms are occupied by a single household it should not be realistic to treat them as five census houses. In such a case, 'singleness' of use of these rooms along with the main house should be considered and the entire flat should be treated as one census house. On the other hand, if two independent households occupy these five rooms, the first household living in three rooms and the second household occupying two rooms, then considering the use, the first three rooms together should be treated as one census house and the remaining rooms as another census house. But if each room was occupied by an independent household, then each such room was treated as a separate census house.

In case of hostels, hotels etc., even if the door of each room in which an inmate lives opens to a common verandah, staircase, courtyard or a common room, as it happens almost invariably, the entire hostel/hotel building should be treated as one census house.

But if such hostels/hotels have out-houses or other structures used for different purposes of the same purpose, then each structure attached to the main hostel/hotel should be treated as a separate census house.

In some parts of the country, in rural areas, the pattern of habitation is such that a group of huts, located in a compound, whether enclosed or unenclosed, is occupied by one household. While the main residence may be located in one hut, other huts may be used for sleeping, as a kitchen, bathroom, baithak etc. Though each of the huts is a separate structure, they form single housing unit and therefore, have to be treated collectively as one building and one census house. If some of the huts are used by one household and the others by a second household as residence, then the two groups of huts should be treated separate census houses. However, if there are also other huts in the compound used for other purposes and not as part of the household's residence such as, cattle shed, work-shed etc., these should be treated as separate census houses.

On the other hand, in urban areas, where more than one structure within an enclosed or open compound (premises) belonging to the same person, e.g., the main house, the servant's quarter, the garage, etc., only one building number is given for this group and each of the constituent a separate census house number.

Only cases where a structure with roof and pillars has come up is treated as a building.

#### **Rural-Urban Area :**

The data in tables on Houses, Household Amenities and Assets are presented separately for rural and urban areas. The unit of classification in this regard is 'town' for urban areas and 'village'; for rural areas. In the Census of India 2001, the definition of urban area adopted is as follows :

- (a) All places with a municipality, municipal corporation, cantonment board or notified town area committee, etc.
- (b) A place which satisfy or are expected to satisfy the following criteria simultaneously :
  - i) A minimum population of 5,000;
  - ii) At least 75 per cent of the male working population engaged in non-agricultural pursuits;
  - and
  - iii) A density of population of at least 400 per square kilometre (1,000 per square mile).

For identification of places which would qualify to be classified as 'urban', all villages, which, as per the 1991 Census had a population of 4,000 and above, a population density of 400 persons per sq. km. and having at least 75 per cent of male working population engaged in non-agricultural activities were considered. To work out the proportion of male working population referred to above against b) (ii), the data relating to main workers were taken into account.

Apart from these, the outgrowths (OGs) of cities and towns have also been treated as urban areas under Urban Agglomerations. Examples of out-growths are railway colonies, university campuses, port areas, military camps, etc., may have come up near a statutory town or city but these are within the revenue limits of a village or villages contiguous to the town or city. Each such individual area by itself may not satisfy the demographic criteria laid down at (b) above to qualify it to be treated as an independent urban unit but may deserve to be clubbed with the towns as a continuous urban spread. Thus, the town level data, wherever presented, also includes the data for outgrowths of such towns.

#### **Household :**

A 'household' is usually a group of persons who normally live together and take their meals from a common kitchen unless the exigencies of work prevent any of them from doing so. Persons in a household may be related or unrelated or a mix of both. However, if a group of unrelated persons live in a census house but do not take their meals from the common kitchen, then they are not constituent of a common household. Each such person was to be treated as a separate household. The important link in finding out whether it was a household or not was a common kitchen. There may be one member households, two member households or multi-member households.

#### **Institutional household :**

A group of unrelated persons who live in an institution and take their meals from a common kitchen is called an Institutional Household. Examples of Institutional Households are boarding houses, messes, hostels, hotels, rescue homes, jails, ashrams, orphanages, etc. To make the definition more clearly perceptible to the enumerators at the Census 2001, it was specifically mentioned that this category or households would cover only those households where a group of unrelated persons live in an institution and

share a common kitchen.

#### **Houseless household :**

Households who do not live in buildings or census houses but live in the open on roadside, pavements, in hume pipes, under fly-overs and staircases, or in the open in places of worship, mandaps, railway platforms, etc., are treated as Houseless Households.

#### **Scheduled Castes and Scheduled Tribes :**

Article 341 of the Constitution provides that the President may, with respect to any State or Union territory, specify the castes, races or tribes or parts of or groups within castes, races or tribes which shall for the purposes of the Constitution be deemed to be Scheduled Castes in relation to that State or Union territory. Article 342 similarly provides for specification of tribes or tribal communities or parts of or groups within tribes or tribal communities, which are to be deemed for the purposes of the Constitution to be Scheduled Tribes in relation to the various States and Union territories. In pursuance of these provisions, the list of Scheduled Castes and / or Scheduled Tribes are notified for each State and Union territory and are valid only within the jurisdiction of that State or Union territory and not outside.

It is important to mention here that under the Constitution (Scheduled Castes) Order, 1950, no person who professed a religion different from Hinduism was deemed to be a member of a Scheduled Castes in addition to every member of the Ramdasi, Kabirpanthi, Majhabi or Sikligar caste resident in Punjab or Patiala and East Punjab States Union were in relation to that State whether they professed the Hindu or the Sikh religion. Subsequently, in September 1956, by an amendment, the Presidential Order of 1950 and in all subsequent Presidential Orders relating to Scheduled Castes, the Hindu and the Sikh religions were placed on the same footing with regard to the specification of Scheduled Castes. Later on, as per the amendment made in the Constitution (Scheduled Castes) Order 1990, the Hindu, the Sikh and the Buddhist were placed on the same footing with regard to the recognition of the Scheduled Castes.

The lists containing the names of the Scheduled Castes and the Scheduled Tribes applicable for the Census of India 2001 in the State are given in the next page.

**LIST OF SCHEDULED CASTES  
WEST BENGAL**

1 Bagdi, Duley	28 Kanjar
2 Bahelia	29 Kaora
3 Baiti	30 Karenga, Koranga
4 Bantar	31 Kaur
5 Bauri	32 Keot, Keyot
6 Beldar	33 Khaira
7 Bhogta	34 Khatik
8 Bhuimali	35 Koch
9 Bhuiya	36 Konai
10 Bind	37 Konwar
11 Chamar,	38 Kotal
Charmakar,	39 Kurariar
Mochi, Muchi,	40 Lalbegi
Rabidas, Ruidas,	41 Lohar
Rishi	42 Mahar
12 Chaupal	43 Mal
13 Dabgar	44 Mallah
14 Damai (Nepali)	45 Musahar
15 Dhoba, Dhobi	46 Namasudra
16 Doai	47 Nat
17 Dom, Dhangad	48 Nuniya
18 Dosadh, Dusadh,	49 Paliya
Dhari, Dharhi	50 Pan, Sawasi
19 Ghasi	51 Pasi
20 Gonrhi	52 Patni
21 Halalkhor	53 Pod, Poundra
22 Hari, Mehtar,	54 Rajbanshi
Mehtor, Bhangi	55 Rajwar
23 Jalia Kaibartta	56 Sarki (Nepali)
24 Jhalo-Malo, Malo	57 Sunri
25 Kadar	(excluding Saha)
26 Kami (Nepali)	58 Tiyar
27 Kandra	59 Turi

**LIST OF SCHEDULED TRIBES  
WEST BENGAL**

1 Asur	8 Chakma
2 Baiga	9 Chero
3 Bedia, Bediya	10 Chik Baraik
4 Bhumij	11 Garo
5 Bhutia,	12 Gond
Shepra, Toto,	13 Gorait
Dukpa, Kagatay,	14 Hajang
Tibetan, Yolmo	15 Ho
6 Birhor	16 Karmali
7 Birjia	17 Kharwar

18 Khond	28 Mal Pahariya
19 Kisan	29 Mech
20 Kora	30 Mru
21 Korwa	31 Munda
22 Lepcha	32 Nagesia
23 Lodha, Kheria,	33 Oraon
Kharia	34 Parhaiya
24 Lohata, Lohra	35 Rabha
25 Magh	36 Santal
26 Mahali	37 Sauria Paharia
27 Mahli	38 Savar

**Language and Mother Tongue :**

As per the census concept, each language is a group of mother tongues. The census questionnaire collects information on the mother tongue of each person and mother tongue is defined as the language spoken in childhood by the person's mother to the person. If the mother died in infancy, the language mainly spoken in the person's home in childhood will be the mother tongue. In the case of infants and deaf mutes, the language usually spoken by the mother is considered as mother tongue. It is not necessary that the language spoken as mother tongue should have a script. The mother tongues returned by the respondents in census are classified and grouped under appropriate languages according to their linguistic characteristics.

**Literate :**

A person age 7 years and above who can both read and write with understanding in any language is taken as literate. A person who can only read but cannot write is not literate. It is not necessary that to be considered as literate, a person should have received any formal education or passed any minimum educational standard. Literacy could also have been achieved through adult literacy classes or through any non-formal educational system. People who are blind and can read in Braille are treated as literates.

**Literacy rate :**

Literacy rate of the population is defined as the percentage of literates in the age group seven years and above. For different age groups the percentage of literates in that age group gives the literacy rate.

**Educational Level :**

The highest level of education a person has completed.

**Work :**

Work is defined as participation in any economically productive activity with or without compensation, wages or profit. Such participation may be physical and/or mental in nature. Work involves not

only actual work but also includes effective supervision and direction of work. It even includes part time help or unpaid work on farm, family enterprise or in any other economic activity. All persons engaged in 'work' as defined above are workers. Persons who are engaged in cultivation or milk production even solely for domestic consumption are also treated as workers.

Reference period for determining a person as worker and non-worker is one year preceeding the date of enumeration.

**Main Worker :**

A person who has worked for major part of the reference period (i.e. six months or more during the last one year preceeding the date of enumeration) in any economically productive activity is termed as 'Main worker'.

**Marginal Worker :**

A person who worked for less than six months of the reference period (i.e. in the last one year preceeding the date of enumeration) in any economic activity is termed as 'Marginal worker'.

**Non Worker :**

A person who has not worked at all in any economically productive activity during the reference period (i.e. last one year preceeding the date of enumeration) is termed as 'Non worker'.

**Cultivator :**

For purposes of the Census a person is classified as cultivator if he or she is engaged in cultivation on land owned or held from government or held from private persons or institutions for payment in money, kind or share. Cultivation includes effective supervision or direction in cultivation.

A person who has given out her/his land to another person or persons or institution(s) for cultivation for money, kind or share of crop and who does not even supervise or direct cultivation in exchange of land, is not treated as cultivator. Similarly, a person working on another person's land for wages in cash or kind or a combination of both (agricultural labourer) is not treated as cultivator.

Cultivation involves ploughing, sowing, harvesting and production of cereals and millet crops such as wheat, paddy, jowar, bajra, ragi, etc., and other crops such as sugarcane, tobacco, ground-nuts, tapioca, etc., and pulses, raw jute and kindred fiber crop, cotton, cinchona and other medicinal plants, fruit growing, vegetable growing or keeping orchards or groves, etc. Cultivation does not include the following plantation crops – tea, coffee, rubber, coconut and betel-nuts (areca).

**Agricultural Labourer :**

A person who works on another person's land for wages in money or kind or share is regarded as an agricultural labourer. She/he has no risk in the cultivation, but merely works on another person's land for wages. An agricultural labourer has no right of lease or contract on land on which she/he works.

**Household Industry Worker :**

Household industry is defined as an industry conducted by the head of the household herself/himself and or by the members of the household at home or within the village in rural areas and only within the precincts of the house where the household lives in urban areas. The larger proportion of workers in household industry should consist of members of the household including the head. The industry should not be run on the scale of a registered factory which would qualify or has to be registered under the Indian Factories Act and should be engaged in manufacturing, processing, servicing and repairs of goods.

It does not include professions such as a pleader, Doctor, Musician, Dancer, Waterman, Astrologer, Dhobi, Barber, etc. or merely trade or business, even if such professions, trade or services are run at home by members of the household.

**Other Worker :**

A person who has been engaged in some economic activity during the reference period but not as a cultivator or agricultural labourer or in Household Industry is termed as a 'Other Worker (OW)'. The type of workers that come under this category of 'OW' include all government servants, municipal employees, teachers, factory workers, plantation workers, those engaged in trade, commerce, business, transport, banking, mining, construction, political or social work, priests, entertainment artists, etc. In effect, all those workers other than cultivators or agricultural labourers or household industry workers, are 'Other Workers'.

**Work Participation Rate :**

Percentage of workers (main + marginal) to total population.

**Population Density :**

Population density is the number of persons inhabited per square kilo-metre of the area.

**Age :**

Age is measured in terms of the completed number of years.

**Sex-ratio :**

Number of females per 1000 males in a population.

# Non-Census Concepts

## Improved drinking water :

If the household had access to drinking water supplied from a tap, hand pump, tube well or well (protected or covered) situated within or outside the premises, it is considered as having access to improved drinking water.. It may be mentioned that such uniform definition may not be valid across all states.

## System of sewerage :

Generally, a sewerage system would mean a network of mains and branches of underground conduits for the conveyance of sewerage to the point of disposal. Sewers that carry only household and industrial wastage are called separate sewers; those that carry storm water from roofs, streets and other surfaces are known as storm water drains, while those carrying both sewage and storm water are called combined sewers. However, in some towns, which are not provided with such underground sewerage system, it is served by open surface drain, box drain, silk pattern drain, etc., in these towns.

## Type of latrine and Method of disposal of night soil :

There are three prevalent systems of disposal of human wastes, viz. (i) underground sewerage, (ii) sanitary water flush latrines with individual disposal systems, like septic tank, leaching cess pool and collecting well, and (iii) dry type of latrines with manual scavenging.

The system of underground sewerage provides for the street sewerage with which are connected the sanitary latrines constructed in the houses having water closets and fitted with flushing cistern (or hand flushing). Through this sewer the faecal matter is transported without the need for scavenging. This system generally exists in cities and big towns.

Where the street sewer does not exist these sanitary water flush latrines are connected to a local septic tank with a sub-soil dispersion system or a leaching pit. Here the liquid wastes from the water closet is disposed of locally in leaching pit, a septic tank with a soil dispersion system is constructed. This dispersion requires an optimum travel through the pores of the soil, which renders the harmful liquid

bacterially innocuous by the slow process of filtration through the soil traversed.

Where the soil is impermeable, collecting wells are constructed and the sanitary water flush latrines are connected with them. These wells are cleaned at periodic intervals by a suitable device. The dry type of latrines are of service type latrines from where human excreta is removed by scavengers from house to house, in most cases carrying it on their heads or shoulders or in baskets with handle or wheel barrows. These are then collected in bullock carts or trucks or tractors and trolleys for being carried to the dumping grounds.

## Fertility :

In demography, the word fertility is used in relation to the actual production of children or occurrence of births specially live births. Fertility is a measure of rate at which population adds to itself by births and normally assessed by relating the number of births to a full or part of the population, such as number of married women or number of women of child bearing age. The definitions of the terminology used in computing different fertility rates are mentioned below.

## Crude birth rate (CBR) :

Ratio of the number of live births in a year to the mid year population, normally expressed per 1,000 population.

$$\text{CBR} = \frac{\text{Number of live births during the year}}{\text{Mid-year Population}} \times 1,000$$

## Crude death rate (CDR) :

Ratio of the number of deaths in a year to the mid year population, normally expressed per 1,000 population.

$$\text{CDR} = \frac{\text{Number of deaths during the year}}{\text{Mid-year Population}} \times 1,000$$

## Natural growth rate :

Growth rate is obtained as the difference between crude birth rate and crude death rate in the absence of migration.

**Age specific fertility rate (ASFR) :**

Number of live births in a year to female population in any specified age group normally expressed per 1,000 women.

$$\text{ASFR} = \frac{\text{Number of live births in a particular age-group}}{\text{Mid-year female population of the same age-group}} \times 1,000$$

**Age specific marital fertility rate (ASMFR) :**

Number of live births in a year to married female population in any specified age group normally expressed per 1,000 married women.

$$\text{ASMFR} = \frac{\text{Number of live births in a particular age-group}}{\text{Mid-year married female population of the same age-group}} \times 1,000$$

**General fertility rate (GFR) :**

Number of live births per 1,000 women in the reproductive age-group (15-49) years in a given year.

$$\text{GFR} = \frac{\text{Number of live births in a year}}{\text{Mid-year female population in the age-group (15-49) years}} \times 1,000$$

**General marital fertility rate (GMFR) :**

Number of live births per 1,000 married women in reproductive age-group (15-49) years in a given year.

$$\text{GMFR} = \frac{\text{Number of live births in a year}}{\text{Mid-year married female population in the age-group (15-49) years}} \times 1,000$$

**Total fertility rate (TFR) :**

It is obtained as the total of the age specific fertility rates (number of children born per woman of the particular age) for the entire reproductive age span. It provides the average number of children that will be born to a woman under the fertility levels indicated by the age specific fertility rates assuming that there is no mortality of women till the completion of reproductive period.

$$\begin{matrix} 45-49 \\ \Sigma \text{ ASFR} \\ 15-19 \end{matrix}$$

$$\text{TFR} = 5 \times \frac{\quad}{1,000}$$

**Total marital fertility rate (TMFR) :**

Average number of children that would be born to a married woman if she experiences the current fertility pattern throughout her reproductive span (15-49) years assuming that there is no mortality of women till the completion of reproductive period.

$$\begin{matrix} 45-49 \\ \Sigma \text{ ASMFR} \\ 15-19 \end{matrix}$$

$$\text{TMFR} = 5 \times \frac{\quad}{1,000}$$

**Age-specific Mortality rate (ASMR) :**

Number of deaths in a particular age and sex group per 1,000 population of the same age group.

$$\text{ASMR} = \frac{\text{Number of deaths in a particular age-group}}{\text{Mid-year population of the same age-group}} \times 1,000$$

**q<sub>1</sub> :**

Probability of dying between birth and age 1. This can be used as approximate value of Infant Mortality Rate (IMR) which gives the ratio of number of deaths in a year of children aged less than one year to the number of births in that year.

**q<sub>2</sub> :**

Probability of dying between birth and age 2.

**q<sub>5</sub> :**

Probability of dying between birth and age 5. This indicator is also known as Under Five Mortality Rate (U5MR)

**Infant mortality rate (IMR) :**

Ratio of the number of infant deaths (deaths of children below one year) in a year to the number of live births in that year.

$$\text{IMR} = \frac{\text{Number of infant deaths during the year}}{\text{Number of live births during the year}} \times 1,000$$

Infant mortality rate comprises of two parts, viz., Neo-natal mortality rate and Post neo-natal mortality rate. The neo-natal mortality rate also comprises of two parts viz., Early neo-natal mortality rate and late neo-natal mortality rate. These are defined as :

**Neo-natal mortality rate (NMR) :**

Number of infants dying within the first month of life (28 days or under ) in a year per 1,000 live births of the same year.

$$\text{NMR} = \frac{\text{Number of infant deaths aged 28 days or under during the year}}{\text{Number of live births during the year}} \times 1,000$$

**Early neo-natal mortality rate (ENMR) :**

$$\text{ENMR} = \frac{\text{Number of infant deaths of less than 7 days during the year}}{\text{Number of live births during the year}} \times 1,000$$

**Late neo-natal mortality rate(LNMR) :**

$$\text{LNMR} = \frac{\text{Number of infant deaths of 7 days to less than 29 days during the year}}{\text{Number of live births during the year}} \times 1,000$$

**Post neo-natal mortality rate (PNMR) :**

$$\text{PNMR} = \frac{\text{Number of deaths of 29 days to less than one year during the year}}{\text{Number of live births during the year}} \times 1,000$$

**Peri-natal mortality rate (PMR) :**

Number of still births plus deaths within 1st week of delivery per 1,000 births in a year.

$$\text{PMR} = \frac{\text{Number of still births and infant deaths of less than 7 days during the year}}{\text{Number of live births and still births during the year}} \times 1,000$$

**Still birth rate (SBR) :**

$$\text{SBR} = \frac{\text{Number of still births during the year}}{\text{Number of live births and still births during the year}} \times 1,000$$

**Maternal mortality rate (MMR) :**

Number of deaths of women in the age group 15-49 while pregnant or within 42 days of termination of pregnancy from any cause related to pregnancy and child birth per 100,000 married women in a given year.

$$\text{MMR} = \frac{\text{Number of maternal deaths to women in the age group 15-49}}{\text{Number of married women aged 15-49}} \times 100,000$$

**Eligible couple (Couples per 1000 population) :**

Number of currently married females in the age group 15-44 years per 1,000 persons of all ages.

**Child woman ratio (0-4) :**

Number of children in the age group 0-4 years per 1,000 women in the age group 15-49 years.

**Child woman ratio (5-9) :**

Number of children in the age group 5-9 years per 1,000 women in the age group 15-49 years.

**Migration :**

Migration is the third component of population change, the other two being mortality and fertility.

A person is considered as a migrant by place of birth if the place in which he/she is enumerated during the census is other than the place of his/her birth.

Similarly a person is considered as a migrant by place of last residence if the place in which he/she is enumerated during the census is other than his/her place of immediate last residence outside the village or town and not simply in another house or locality in the same village or town.

Certain aspects concerning temporary movement/migration of people has been explained below as these are important components concerning migration :

- (i) Migration of persons in search of job is high in the country. In many cases such migrants are only seasonal in nature. People migrate to other places for work in a particular season and come back again to their usual place of residence after three or four months. All such workers are treated as migrants. Similarly, if a person moved to any other place for attending short term vocational or educational course that lasted for only few months of a year, she/he too were considered as a migrant.
- (ii) Where a person had merely gone out to another

place or had been shifting from one place to another purely on tour, pilgrimage, visit to hospital for treatment or for temporary business purposes, such persons are not deemed to have had another residence different from the place where she/he or her/his family normally resides. She/he is not considered as migrant.

- (iii) A woman temporarily moves into a hospital or to her parents or other relative's house for delivery and if the hospital or the parents/relatives houses is in a place different from usual place of residence, the place where the hospital or parents/relative's house is the place of last residence of the child but not of the mother.

A new response category 'Moved after birth' was added in Census of India 2001 in the question on 'reasons for migration' to bring out additional migration patterns. Natural calamities or distress migration as a reason for migration for last residence migrants included in 1991 Census, is covered under category of 'Others'. The reason for migration has been determined as applicable at the time of migration and not in reference to any point of time after that. For example, if a person had moved from the place of her/his last residence for the purpose of education and subsequently at some point of time got employment there only, the reason for migration would be 'education' and not 'work/employment'.

#### **Internal and International migration :**

The migrational movements are of three types  
(i) Migration within the state itself with its components  
(a) Migration within the district of enumeration (intra district migration) (b) Migration from one district of state to another district of state (inter district migration), (ii) Migration from one state to another State of the country (inter-state migration), (iii) Migration from one country to another country. The first two streams together constitute internal migration, while the last type of movement is called international migration. The present name of the country, state or district and not the name by which they were known at the time of her/his birth or last residence were recorded.

#### **Rural - Urban components of migration :**

Rural or Urban status in respect of migrants have been determined as applicable at the time of migration and not with reference to any point of time after that.

The flow of migrants consists of four streams viz. rural to rural, rural to urban, urban to rural and urban to urban.

#### **Civic status of urban units :**

Civic Status of a town/city is determined on the basis of Civic Administrative authority of the town e.g., Municipal Corporation / Corporation, Municipal Committee/ Municipal council, Municipality etc.

#### **Size class of UA / town :**

Size-class of UA/Town is based on the population size of the UA/City/Town UAs./Towns with 1,00,000 and above population are classified as Class I UAs. / towns. These Class I UAs. / towns are now further sub classified in to seven sub classes namely M1 to M7 depending on the population size of UA/City/Town. These are M7(5,000,000 and above); M6(2,000,000 to 4,999,999); M5 (1,000,000-1,999,999) M4 (500,000-999,999); M3(300,000-499,999), M2 (200,000-299,999) & M1 (100,000-199,999). towns with, 50,000 to 99,999 population are classified as Class II towns, 20,000 to 49,999 population are Class III towns, population with 10,000-19,999 are Class IV towns, population with 5000 and 9999 are Class V towns and towns with less than 5000 population are Class VI towns.

#### **Slum area :**

The Slum Areas (Improvement and Clearance) Act, 1956 which was enacted by the Central Govt. defined slums as a) Areas where buildings are in any respect unfit for human habitation; or b) are by reasons of dilapidation, overcrowding, fault arrangement and design of such buildings, narrowness or faulty arrangement of streets, lack of ventilation, light or sanitation facilities, or any combination of these factors, are detrimental to safety, health or morals.

#### **Mega city :**

The concept of 'Mega city' is a recent phenomenon in the Urban Sociology and is defined in term of metropolitan city in the form of large size, problem of management of civic amenities and capacity to absorb the relatively high growth of population. Indian Census in 1991 treated the population size of 5 million and above as the cut off point to identify a place as the mega city. Whereas, for the purpose of inclusion in Centrally Sponsored Scheme for Infrastructure Development in Mega cities the Ministry of Urban Affairs and employment, Department of Urban Development adopted the criteria of 4 million and above population as per 1991 Census for Mega Cities. In 2001 Census, cities with 10 millions and above population have been treated as Mega cities.



# Census Findings - Population & its distribution

## (vii) 2001 Census findings – Population and its distribution :

### Progress of Population

The population of West Bengal stands at 80,176,197 as on 0.00 hours of 1st March, 2001. West Bengal retains its position as the fourth largest state in India as was in 1991. West Bengal

in 2001 has a share of 7.8 per cent of total population of India, while it occupies only 2.7 per cent of the total India's land area. Amongst the districts of the state, Kolkata has a population content of 4,572,876 the rank, which was .....th in 1991, now it is 8th. The population distribution of the district for the last five decades has been shown in Table-1 below :

**TABLE 1: RURAL AND URBAN POPULATION ON THE DISTRICT KOLKATA WITH PERCENTAGE TO TOTAL IN BRACKETS (1951-2001)**

Sector/ Census year	1951	1961	1971	1981	1991	2001
Total	2,698,494	2,927,289	3,148,746	3,305,006	4,399,819	4,572,876
Rural	--	--	--	--	--	--
Urban	2,698,494	2,927,289	3,148,746	3,305,006	4,399,819	4,572,876
		(100.00)	(100.00)	(100.00)	(100.00)	(100.00)

### (a) Distribution of population in rural-urban areas :

Table 1 and 2 show that Kolkata is exclusively an urban area. The above table further shows that there was a constant increase of population since 1951. Maximum decennial population growth was recorded during 1981-1991 (increase of population has gone up by 1,094,813 and the decennial population growth rate from 1981-1991 was 33.1). On the contrary minimum figure increase of population in terms of absolute population figure in 1981 was revealed in 1981 as compared to its preceding census year, i.e. 1971 (156,260 and the decennial population growth rate during 1971-1981 was 5.0 per cent). Decennial population growth rate during 1991-2001 is 3.9 which is much lower than the state average (17.8) and the rate is also lowest since 1951.

### (b) Size, Class and status of town :

Kolkata is an area exclusively under Kolkata Municipal Corporation. Kolkata is an A class of city. The population in the district of Kolkata is however 4,572,876 as per 2001 Census.

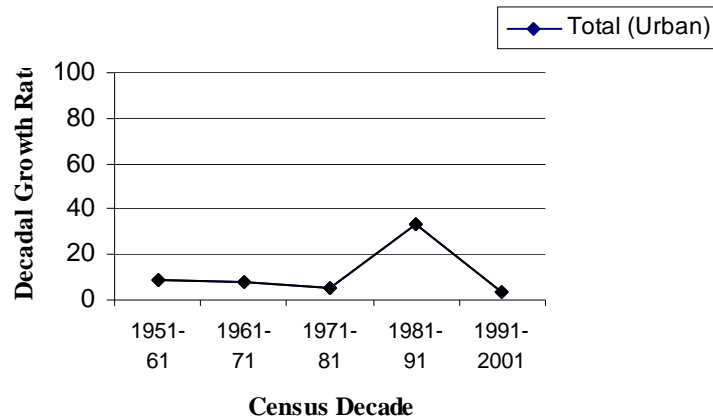
### Growth Rate :

The growth of the population of Kolkata shows a increasing trend since 1951. However, decadal growth rate of the population of Kolkata was increased in tune of 7.6 to 8.5 during the period 1951-1961 and 1961-1971 respectively and 5.0 during the period of 1971-1981. However, it was abruptly increased by 33.1 point during 1981-1991 due to the merging of Jadavpur Municipality, Garden Reach Municipality and South Suburban Municipality in 1984. However, lowest decadal growth rate of the population Kolkata is recorded during 1991-2001 (3.5).

**TABLE 2: DECADEAL GROWTH RATE OF POPULATION OF KOLKATA (1951-2001)**

Total/Rural/Urban	1951-61	1961-71	1971-81	1981-91	1991-2001
Total	8.5	7.6	5.0	33.1	3.9
Rural	—	—	—	—	—
Urban	8.5	7.6	5.0	33.1	3.9

**GROWTH CHART OF POPULATION IN  
KOLKATA : 1951-2001**



The above chart shows decadal growth rate of Kolkata. It has been seen that the similar trend of growth is envisaged in 1951-61 and 1961-71. The growth rate declined in 1971-81 and sharply increased in 1981-91. The growth rate is least in 1991-2001.

**Density of Population :**

West Bengal has the highest population density among the States at 904 persons per sq. km. It was 767 per sq. in 1991. The rural-urban trend of the district can be observed in Table-3 :

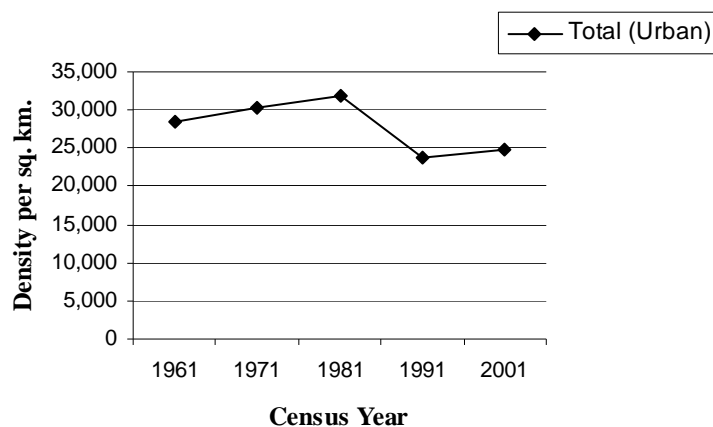
**TABLE 3 : DENSITY OF POPULATION IN THE DISTRICT OF KOLKATA (1961-2001)**

	1961	1971	1981	1991	2001
<b>Total</b>	28,393	30,276	31,779	23,783	24,718
<b>Rural</b>	—	—	—	—	—
<b>Urban</b>	28,393	30,276	31,779	23,783	24,718

West Bengal holds the highest density of population (903 per sq. km.) among the states of India in 2001 while in 1991 and 1981 it was 767 and 615 persons per sq. km. respectively. Expectedly the highest density is observed in Kolkata in 1981. Table 3 shows that there was a steady increase of the density of population from 28,393 persons per sq.

km. during 1961 to 31,779 persons per sq. km. during 1981. Then the figure decreased sharply (23,783 persons per sq. km.) in 1991 due to the inclusion of relatively less densely populated added areas and again is marginally increased and reaches the figure of 24,718 persons per sq. km. during 2001.

**DENSITY OF POPULATION**



The above chart depicts density of population in Kolkata over 5 decades i.e. from 1961 to 2001. The chart shows increasing trend from 1961 to 1981 and then exhibited a decreasing trend in 1991 and again it has been observed a marginal increasing trend in 2001.

**Sex ratio :**

The sex ratio has been a very important demographic issue in every census. The overall sex

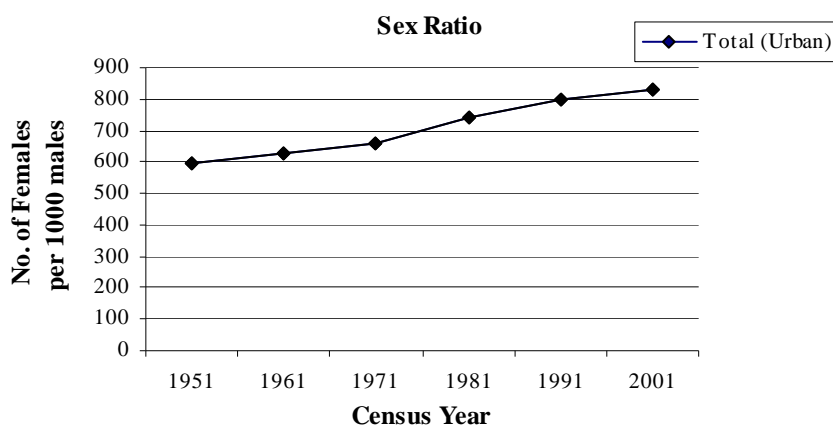
ratio of the district has continuously improved from 810 in 1951 to 906 in 2001 with only interruption in 1961 when it has decreased to 808 (that is two points per thousand males) upto 1991 from 1961, the sex ratio of the district has been less than 900. The district being an important industrial centre naturally attracts male population in search of work and livelihood which has probably resulted in this imbalance. For the last 50 years the rural-urban sex ratio of the district has been shown in Table-4 below.

**TABLE 4 : SEX RATIO IN KOLKATA DISTRICT, 1951-2001**

Census Year	Sex Ratio		
	Total	Rural	Urban
1951	593	—	593
1961	630	—	630
1971	662	—	662
1981	741	—	741
1991	799	—	799
2001	829	—	829

The sex ratio in Kolkata district shows a steadily increasing growth pattern from 593 females per 1000 males in 1951 to 829 females per 1000 males in 2001. In spite of increasing trend of sex ratio the same was much lower than the average sex ratio of the State. It is evident that in 2001 the sex ratio of Kolkata is 829 females per 1000 males against the State average of 934 females per 1000 males. Again 1991 and 1981 census figure show that the sex ratio of Kolkata was 799 and 741 females per 1000 males respectively while the said figure for the

State of West Bengal was 917 and 911 females per 1000 males respectively. Again the sex ratio for the population of Kolkata was 662, 630 and 593 females per 1000 males during 1971, 1961 and 1951 respectively which was much lower than the sex ratio of West Bengal (891, 878 and 865 females per 1000 males during 1971, 1961 and 1951 respectively). The picture clearly shows an upward trend in sex ratio from 1951-2001, yet it was lower than the sex ratio of West Bengal in all census enumerations ever since 1951.



It is evident from the above chart that sex ratio of the district of Kolkata has always shown an increasing trend since 1951 right upto 2001 which is undoubtedly a healthy sign.

**Work participation rate**

The work participation rate by percentage of total workers and its rural-urban break up of both district and state can be found in the table next page :

**TABLE 5 : PERCENTAGE OF TOTAL WORKERS (MAIN+MARGINAL) TO TOTAL POPULATION (1951-2001)**

Year	Kolkata			West Bengal		
	Total	Rural	Urban	Total	Rural	Urban
1951	44.8	--	44.8	34.7	32.6	40.9
1961	40.4	--	40.4	33.2	32.7	34.7
1971	37.0	--	37.0	27.9	27.2	30.1
1981	35.2	--	35.2	30.2	30.3	29.8
1991	33.0	--	33.0	32.2	33.2	29.6
2001	37.6	--	37.6	36.8	37.9	33.9

Note : Concept of Main Workers and Marginal Workers was introduced in 1981

The work participation in Kolkata which is entirely an urban area and the State by total rural and urban residence can be found in the table 5 from 1951 to 2001.

The above table shows that percentage of total workers (both main and marginal) to total population

was higher in Kolkata as compared with the State as well as urban areas of the State all along ever since 1951. However temporal analysis shows a mixed trend. The percentage prevalence showed a decline trend from 1951 to 1991 and then it is marginally increased in 2001.

**TABLE 6 : PERCENTAGE OF MAIN WORKERS TO TOTAL POPULATION BY SEX (1951-2001)**

Year	Kolkata			West Bengal		
	Person	Male	Female	Person	Male	Female
1951	44.8	65.3	8.8	34.7	54.8	11.3
1961	40.4	61.4	6.1	33.2	54.0	9.4
1971	37.0	57.0	5.7	27.9	48.8	4.4
1981	34.9	55.3	6.2	28.3	48.7	5.8
1991	32.8	53.6	6.8	30.2	50.7	8.0
2001	35.5	55.5	11.4	28.7	47.0	9.1

Note : Concept of Main Workers and Marginal Workers was introduced in 1981

Table 6 shows percentage of main workers to total population by sex during the period from 1951 to 2001 in Kolkata and West Bengal. The above table shows in Kolkata male main workers are much higher than their female counter parts through out the period from 1951 to 2001. However while for male it exhibited a decline trend from 1951 to 1991 and has marginally gone up in 2001; but in case of females the percentage of main workers to total population was decreasing from 1951 to 1971 and it shows an increasing trend after 1991 and the same is continuing upto 2001. Thus it can be said that in 2001 percentage prevalence of male workers to total population has been increased in comparison to 1991 for both males and females. The rate of increase is 4.6 per cent in case of female

during 2001 as compared to 1991 Census. It clearly indicates that in Kolkata more and more female are engaged as main worker during 2001 Census. The percentage of male main workers to total population of Kolkata exceed to the State counterparts all along since 1951. However, in case of the females the percentage prevalence of the same was lower than State average during 1951 and 1961 and was higher than the average percentage of female main workers ever since 1971 excepting 1991 when the trend was in reverse order.

#### Comparative trend of literacy rate

The decadal variation of literacy rate is shown clearly in the Table-7 next.

**TABLE 7: COMPARATIVE LITERACY RATE BY SEX AND RESIDENCE, WEST BENGAL AND KOLKATA WITH CHANGE IN DECENNIAL PERCENTAGE POINT IN PARENTHESIS (1951-2001)**

Year	Total/ Rural/ Urban	West Bengal			Kolkata		
		Person	Male	Female	Person	Male	Female
1	2	3	4	5	6	7	8
1951	T	25.0	34.7	13.2	53.0	55.5	47.9
	R	18.8	28.9	7.6	--	--	--
	U	45.7	51.0	37.1	53.0	55.5	47.9

Year	Total/ Rural/ Urban	West Bengal			Kolkata		
		Person	Male	Female	Person	Male	Female
1	2	3	4	5	6	7	8
1961	T	34.5 (9.5)	46.6 (11.9)	20.3 (7.1)	65.0 (12.0)	68.5 (13.0)	59.0 (11.0)
	R	25.8 (7.1)	38.9 (10.0)	11.7 (4.2)	--	--	--
	U	59.6 (13.8)	66.0 (15.0)	50.0 (12.9)	65.0 (12.0)	68.5 (13.0)	59.0 (11.0)
1971	T	38.9 (4.4)	49.6 (3.0)	26.6 (6.3)	65.5 (0.5)	68.7 (0.2)	60.3 (1.4)
	R	30.6 (4.8)	42.3 (3.4)	18.1 (6.3)	--	--	--
	U	62.3 (2.7)	68.2 (2.2)	54.1 (4.1)	65.5 (0.5)	68.7 (0.2)	60.3 (1.4)
1981	T	46.3 (7.5)	57.0 (7.5)	34.4 (7.9)	74.1 (8.6)	78.1 (9.4)	68.5 (8.1)
	R	37.9 (7.3)	49.7 (7.4)	25.3 (7.3)	--	--	--
	U	68.7 (6.5)	75.2 (7.0)	60.7 (6.6)	74.1 (8.6)	78.1 (9.4)	68.5 (8.1)
1991	T	57.7 (11.4)	67.8 (10.8)	46.6 (12.1)	77.6 (3.5)	81.9 (3.9)	72.1 (3.6)
	R	50.5 (12.6)	62.1 (12.3)	38.1 (12.8)	--	--	--
	U	75.3 (6.5)	81.2 (6.0)	68.3 (7.5)	77.6 (3.5)	81.9 (3.9)	72.1 (3.6)
2001	T	68.6 (10.9)	77.0 (9.2)	59.6 (13.1)	80.9 (3.3)	83.8 (1.9)	77.3 (5.2)
	R	63.4 (12.9)	73.1 (11.1)	53.2 (15.0)	--	--	--
	U	81.3 (6.0)	86.1 (4.9)	75.7 (7.5)	80.9 (3.3)	83.8 (1.9)	77.3 (5.2)

**Note :** Upto 1971 literacy rate was calculated excluding 0-4 age group population. From 1981 onwards literacy rate is calculated excluding 0-6 age group population

The comparative trend of literacy rate from 1951 to 2001 census shows an increasing trend both in West Bengal and Kolkata. The decadal percentage of increase in literacy rate compared to preceding decade seems relatively merge only during 1961-71. It was more than 10.0 per cent during 1951-1961 and more than 5.0 per cent during 1971-81. The literacy rate exceeds the bench mark of 80.0 per cent in 2001. The literacy rate of Kolkata always exceeds the literacy rate of the State ever since 1951 as reveals from the above table. The literacy rate of the population of Kolkata was more than double rate of literacy in West Bengal during 1951. However with the passage of time due to various efforts made by the government and various agencies especially with the successful implementation of *Sarba Siksha Abhiyan*, the literacy rate of West Bengal was increased from the merge figure of 25.0 per cent in 1951 to 68.6 per cent in 2001 while corresponding figure for the population of Kolkata

was increased from 53.0 per cent in 1951 to 80.9 per cent in 2001. The difference between the rate of literacy of the population of Kolkata and West Bengal is only 12.3 per cent in 2001. The male and female literacy rate of Kolkata was also steadily increase from 1951 but in all census enumerations ever since 1951, it was found that percentage of male literacy always exceed then that of their female counterparts ever since 1951. However, the difference between the male and female literacy rate of West Bengal is least in 2001 (6.5 per cent). The data when compared with the State scenario, it can be seen that in case of male the difference in literacy rate between Kolkata and West Bengal varies from 6.8 per cent in 2001 to 21.9 per cent in 1961. The gap was almost in tune of 20.0 per cent from 1951 to 1981. However, since 1991 the gap was sharply declined to 14.1 per cent in 1991 and further decreases to 6.8 per cent in 2001. On the contrary female literacy rate of Kolkata was always

very low in West Bengal when compared the same with the corresponding figure of the female literacy rate of Kolkata. The difference between the female literacy rate of Kolkata and West Bengal was from 33.7 during 1971 and 38.7 during 1961. However, in 2001 the difference declined sharply to 17.7 per cent. It shows the overall increase of literacy both in Kolkata and West Bengal.

As far as the change in the decennial percentage of literacy is concerned in Kolkata, the change was negligible (0.5 percentage point) in 1961-1971 and was highest (12.0 percentage point) during the preceding decade (1951-61). In case of male the corresponding percentage point varied from 0.2 during 1961-1971 to 13.0 during 1951-61. In case of the females decennial changes showed almost similar picture, i.e. change was 1.4 percentage point during 1961-1971 being the lowest and the highest change (11.0 percentage point) was envisaged during 1951-61. In 1991-2001, the decennial

change is very low (1.9 percentage point) in case of male and relatively high (5.2 percentage point) in case of female. The table indicates considerable improvement in female literacy since 1991.

## Religion

Religion is also one of the basic cultural characteristics of the population. In a secular country like India, several religions have thrived and every decennial census has attempted to provide an interesting picture of the religious persuasion of the people of the country. The data on religion practised by persons give the content of population of each of the six major religious communities, viz, Hindus, Muslims, Christians, Sikhs, Buddhists and Jains and combined figures for 'other religions and persuasions' and 'religion not stated'. Table-8 gives the distribution of population by religion since 1961 of the district.

**TABLE 8 : POPULATION BY RELIGION IN THE DISTRICT OF KOLKATA (1961-2001)**

Year	Hindu	Muslim	Christian	Jain	Buddhist	Sikh	Other	Religion not	Total
							religion and	stated	
	1	2	3	4	6	5	persuasions	8	9
1961	2,457,144 (83.9)	374,126 (12.8)	53,229 (1.8)	17,045 (0.6)	9,190 (0.3)	14,864 (0.5)	1,681 (0.1)	10 (0.0)	2,927,289 (100.0)
1971	2,617,589 (83.1)	446,932 (14.2)	45 (1.4)	18,937 (0.6)	9,196 (0.3)	11,323 (0.4)	664 (0.0)	368 (0.0)	3,148,746 (100.0)
1981	2,706,511 (81.9)	506,942 (15.3)	45 (1.4)	20,487 (0.6)	10,387 (0.3)	14,954 (0.5)	624 (0.0)	54 (0.0)	3,305,006 (100.0)
1991	3,546,431 (80.6)	779,433 (17.7)	38,155 (0.9)	13,053 (0.3)	6,171 (0.1)	15,786 (0.4)	757 (0.0)	33 (0.0)	4,399,819 (100.0)
2001	3,552,274 (77.7)	926,769 (20.3)	40,218 (0.9)	20,859 (0.5)	6,445 (0.1)	15,599 (0.3)	2,179 (0.1)	8,533 (0.2)	4,572,876 (100.0)

**Note :** Figures within brackets indicate percentage to total population.

India being a secular country, its multi-religious essence is an important indicator of the pluri-cultural characters of its population. Several religions have thrived and every decennial census has attempted to portray an important and interesting profile of the religious persuasion of the people of India. The data on religion perused by person gives the content of population of each of the six major religious communities, viz. Hindus, Muslims, Christians, Sikhs, Buddhists and Jains. Other than these 'other religions and persuasions' and 'religion not stated' have also been categorized for the analysis of the data. Table 8 depicts the distribution of population by religion for the last five decennial censuses in Kolkata. It is interesting to note that though the majority of the population of Kolkata are Hindus, yet percentage

of the Hindu population of Kolkata is constantly declining ever since 1951 and in 2001 for the first time it reaches below 80.0 per cent mark. On the contrary there is a steady and constant increase of the percentage prevalence of Muslim population from 12.8 per cent in 1951 to 20.3 per cent in 2001. There is a constant decrease of Christian population since 1961 except in 1981 and 2001 when the percentage remains same in comparison to the preceding census. The percentage prevalence of population persuade other major religions are decreased from 1.8 to 0.9 (Christian), 0.5 to 0.3 (Sikh), 0.3 to 0.1 (Buddhist) and 0.6 to 0.5 (Jain) during the period 1961 to 2001. The population enumerated under 'other religion and persuasions' and 'religions not stated' are almost negligible.

**TABLE 9 : AVAILABILITY OF UNIVERSITY EDUCATION IN THE DISTRICT OF KOLKATA**

Sl. No.	Name of the University	Territorial Jurisdiction	Date of Establishment
1	University of Calcutta College Street, Senate House, Kolkata - 700 073 Campuses at APC Road, B.T. Road, Ballygunge Circular Road, H	The whole of West Bengal excluding the area of jurisdiction of other universities established by law within West Bengal	24th January, 1857
2	Jadavpur University Jadavpur, Kolkata - 700 032 Other campus is located at Salt Lake	A radius of two miles from the University office at Jadavpur	24th December, 1955
3	Rabindra Bharati University 56A, B.T. Road, Kolkata - 700 050 Other campus is situated at 6/4, Dwarkanath Tagore Lane at Jorasanko	All institutions in the State teaching dance, drama, music and visual arts (except the Govt. College of Art & Craft)	8th May, 1962
4	University of Animal and Fishery Sciences 37& 68, Khudiram Bose Sarani, Belgachia, Kolkata - 700 037	The whole of West Bengal	2nd January, 1995
5	Netaji Subhas Open University 1, Woodburn Park, Kolkata - 700 020	The whole of West Bengal	20th August, 1997

Source : Annual report of the Department of Higher Education, Govt. of West Bengal

There are altogether five state universities in the district of Kolkata University of Calcutta is the oldest university of the State established in 1857. Rabindra Bharati University mainly teaches fine arts subjects. West Bengal University of Animal & Fishery Sciences is having facilities namely vatenary and Animal Sciences, Dairy Technology and Fishery Science. Netaji Subhas Open University is the first full fledged open university of the State.

**Academic Institutes of Importance :** Besides universities, some academic institutions of importance are as follows :

The Asiatic Society at 1, Park Street, Kolkata – 700 016 was founded in 1784 by Sir William Jones (1746-1994), eminent Indologist with the objective of inquiring into the history, science, art and literature. This institution proved to be the inspiration behind many literary and scientific

activities in the country. Three main pursuits concerning the scientific pursuits of knowledge are (i) Library Services (ii) Academic activities and (iii) Publications.

Bose Institute at P-1/12, Acharya Prafulla Chandra Road, Kolkata – 700 009 was founded by Sir Jagadish Chandra Bose in 1917 for the advancement of science and dissemination of knowledge. Since inception, this Institution dedicatedly served the nation through its pursuits to advancement of knowledge in science and technology.

Indian Institute of Chemical Biology at 4, Raja S.C. Mallick Road, Kolkata – 700 032 was established in 1935. This Institute has always focused basic research in Bio-medical Sciences. Over the years, it has endeavored to attain excellence in basic biological research and to focus attention on applied research, as well.

# Brief Analysis of Inset Tables based on Primary Census Abstract

**TABLE 3 : NEW TOWNS DENOTIFIED, DECLASSIFIED AND MERGED TOWNS IN 2001 CENSUS**

Sl. No.	Name of the District	District Code	Sl. No.	Name of Town
<b>KOLKATA</b>				
(a) NEW				
(i) Statutory Town				
: N I L :				
(ii) Census Town				
: N I L :				
(b) DENOTIFIED				
(i) Statutory towns of 1991 census denotified and also did not satisfy the criteria to be treated as census towns				
: N I L :				
(ii) Statutory towns of 1991 census denotified but identified as census towns based on demographic and economic criteria				
: N I L :				
(iii) Census towns of 1991 census are notified as statutory town in 2001 census				
: N I L :				
(c) DECLASSIFIED				
: N I L :				
(d) WHOLLY MERGED WITH OTHER TOWN (S)				
: N I L :				

**Note :** Declassified means the Census Towns of 1991 census which failed to satisfy the demographic and economic criteria.

As reflected in table 3, no new statutory or census town has been created in Kolkata in 2001 Census. There has also been no de-notification or de-

classification whatsoever in Kolkata in the 2001 Census. At the same time no part of Kolkata is wholly merged with other town in 2001 Census.

**TABLE 5 : SEX RATIO OF STATE AND DISTRICT AT 1901-2001**

Census year	State - West Bengal			District -Kolkata		
	Total	Rural	Urban	Total	Rural	Urban
1	2	3	4	5	6	7
1901	945	994	650	536	-	536
1911	925	982	614	511	-	511
1921	905	971	591	503	-	503
1931	890	961	578	486	-	486
1941	852	945	559	470	-	470
1951	865	939	660	593	-	593
1961	878	943	701	630	-	630
1971	891	942	751	662	-	662
1981	911	947	819	741	-	741
1991	917	940	858	799	-	799
2001	934	950	893	829	-	829

**Note :** Sex ratio has been defined here as the numbers of Femals per 1000 Males.



The total sex ratio of Kolkata has always been lower than the State average and the average value of urban areas of West Bengal ever since 1901 upto 2001. However, it has been observed that there is a steady

decline of the sex ratio of Kolkata district during pre-independent era, i.e. 1901 to 1941 and it is showing an increasing trend during post independent era, i.e. 1951 to 2001.

**TABLE 9 : SEX RATIO OF URBAN AGGLOMERATIONS / TOWNS, 2001**

Serial number	Name of UA / Town	Urban status of town	Sex ratio
1	2	3	4
1	<b>Kolkata</b>	<b>District</b>	<b>829</b>
			---
			<b>829</b>
2	<b>Kolkata UA (Distts 10,11,12,16,17 &amp; 18) UNDER KOLKATA DISTRICT</b>	<b>UA</b>	<b>869</b>
3	Kolkata (M Corp.)	M Corp.	829
	(i) Joka (OG)	OG	925
	(From South-24 Parganas District)		
	<b>UNDER NADIA DISTRICT</b>		
4	Gayespur (M)	M	952
5	Kalyani (M)	M	957
	(i) Kanchrapara (OG)	OG	933
	<b>UNDER NORTH 24 PARGANAS DISTRICT</b>		
6	Baranagar (M)	M	892
7	Barasat (M)	M	956
8	Barrackpur (M)	M	892
9	Barrackpur Cantonment (CB)	CB	807
10	Bhatpara (M)	M	819
	(i) Bidyadharpur (OG)	OG	824
	(ii) Panpur (OG)	OG	1,026
11	Bidhan Nagar (M)	M	973
12	Chandpur (CT)	CT	935
13	Dum Dum (M)	M	915
14	Garshyamnagar (CT)	CT	982
15	Garulia (M)	M	878
16	Halisahar (M)	M	854
	(i) Balibhara (OG)	OG	911
17	Ichhapur Defence Estate (CT)	CT	840
18	Jafarpur (CT)	CT	923
19	Jetia (CT)	CT	954
20	Kamarhati (M)	M	866
21	Kanchrapara (M)	M	934
	(i) Chakla (OG)	OG	898
	(ii) Nanna (OG)	OG	943
	(iii) Srotribati (OG)	OG	982
22	Kaugachhi (CT)	CT	957
23	Khardaha (M)	M	903
	(i) Bandipur (OG)	OG	910
24	Madhyamgram (M)	M	950
25	Muragachha (CT)	CT	944
26	Naihati (M)	M	892
27	New Barrackpur (M)	M	990
28	North Barrackpur (M)	M	938
29	North Dum Dum (M)	M	947
30	Panihati (M)	M	932
31	Patulia (CT)	CT	926

Serial number	Name of UA / Town	Urban status of town	Sex ratio
1	2	3	4
32	Raigachhi (CT)	CT	958
33	Rajarhat Gopalpur (M)	M	938
34	Ruiya (CT)	CT	920
35	South Dum Dum (M)	M	959
36	Talbandha (CT)	CT	962
37	Titagarh (M)	M	757
<b>UNDER HUGLI DISTRICT</b>			
38	Amodghata (CT)	CT	976
39	Baidyabati (M)	M	919
40	Bamunari (CT)	CT	915
41	Bansberia (M)	M	885
	(i) Bandel Thermal Power Project Town (OG)	OG	815
	(ii) Bara Khejuria (OG)	OG	832
	(iii) Khamarpara (OG)	OG	855
42	Bhadreswar (M)	M	828
43	Chak Bansberia (CT)	CT	876
44	Champdani (M)	M	785
45	Chandannagar (M Corp)	M Corp.	927
46	Dakshin Rajyadharpur (CT)	CT	937
47	Dharmapur (CT)	CT	965
48	Hugli-Chinsurah (M)	M	961
	(i) Naldanga (OG)	OG	921
49	Kanaipur (CT)	CT	944
50	Kodalia (CT)	CT	932
51	Konnagar (M)	M	904
52	Kulihanda (CT)	CT	949
53	Nabagram Colony (CT)	CT	926
54	Raghunathpur (PS-Dankuni) (CT)	CT	941
55	Rishra (CT)	CT	962
56	Rishra (M)	M	810
57	Serampore (M)	M	877
58	Shankhanagar (CT)	CT	907
59	Simla (CT)	CT	972
60	Uttarpara Kotrung (M)	M	908
<b>UNDER HAORA DISTRICT</b>			
61	Andul (CT)	CT	946
62	Ankurhati (CT)	CT	884
63	Argari (CT)	CT	926
64	Balarampota (CT)	CT	927
65	Bally (CT)	CT	879
66	Bally (M)	M	744
67	Bankra (CT)	CT	907
68	Banupur (CT)	CT	585
69	Bipra Noapara (CT)	CT	870
70	Chakapara (CT)	CT	919
71	Chamrail (CT)	CT	977
72	Dhuilya (CT)	CT	939
73	Eksara (CT)	CT	926
74	Haora (M Corp)	M Corp.	842
75	Hatgachha (CT)	CT	895
76	Jagdishpur (CT)	CT	949
77	Jhorhat (CT)	CT	862
78	Kantlia (CT)	CT	892
79	Khalia (CT)	CT	908

Serial number	Name of UA / Town	Urban status of town	Sex ratio
1	2	3	4
80	Mahiari (CT)	CT	949
81	Manikpur (CT)	CT	821
82	Nalpur (CT)	CT	988
83	Nibra (CT)	CT	922
84	Panchpara (CT)	CT	908
85	Podara (CT)	CT	906
86	Raghudebbati (CT)	CT	952
87	Ramchandrapur (CT)	CT	952
88	Salap (CT)	CT	929
89	Sankrail (CT)	CT	867
90	Santoshpur (CT)	CT	941
91	Sarenga (CT)	CT	947
92	Tentulkuli (CT)	CT	973
93	Uluberia (M)	M	910
	(i) Chak Srikrishna (OG)	OG	954
	(ii) Khalisani (OG)	OG	948
94	Uttar Pirpur (CT)	CT	935
<b>UNDER SOUTH 24 PARGANAS DISTRICT</b>			
95	Balarampur (CT)	CT	950
96	Budge Budge (M)	M	835
	(i) Nischintapur (OG)	OG	924
97	Chata Kalikapur (CT)	CT	947
98	Maheshtala (M)	M	904
99	Pujali (M)	M	917
100	Rajpur Sonarpur (M)	M	934
101	Uttar Raypur (CT)	CT	938

The sex ratio of Kolkata district and Kolkata UA is 829 and 869 females per 1000 males respectively. Among the various towns under Kolkata UA, Chamrail

Census Town has recorded the highest sex ratio (977 females per 1000 males). Bally municipal town has the lowest sex ratio (744 females per 1000 males).

**TABLE13 : SEX RATIO OF POPULATION IN THE AGE GROUP 0-6 OF URBAN AGGLOMERATIONS / TOWNS, 2001**

Serial number	Name of UA / Town	Urban status of town	Total population in 0-6 age group			Sex ratio for 0-6 age group
			Persons	Males	Females	
1	2	3	4	5	6	7
<b>1</b>	<b>Kolkata</b>	<b>District</b>	<b>390,282</b>	<b>202,527</b>	<b>187,755</b>	<b>927</b>
			-	-	-	-
			<b>390,282</b>	<b>202,527</b>	<b>187,755</b>	<b>927</b>
<b>2</b>	<b>Kolkata UA (Distts 10,11,12,16,17 &amp; 18)</b>	<b>UA</b>	<b>1,229,185</b>	<b>633,423</b>	<b>595,762</b>	<b>941</b>
	<b>UNDER KOLKATA DISTRICT</b>		390,282	202,527	187,755	927
<b>3</b>	<b>Kolkata (M Corp.)</b>	<b>M Corp.</b>	<b>390,282</b>	<b>202,527</b>	<b>187,755</b>	<b>927</b>
	(i) Joka (OG)	OG	738	387	351	907
	(From South-24 Parganas District)					
	<b>UNDER NADIA DISTRICT</b>		<b>13,044</b>	<b>6,617</b>	<b>6,427</b>	<b>971</b>
<b>4</b>	<b>Gayespur (M)</b>	<b>M</b>	<b>4,725</b>	<b>2,413</b>	<b>2,312</b>	<b>958</b>
<b>5</b>	<b>Kalyani (M)</b>	<b>M</b>	<b>8,064</b>	<b>4,075</b>	<b>3,989</b>	<b>979</b>
	(i) Kanchrapara (OG)	OG	255	129	126	977
	<b>UNDER NORTH 24 PARGANAS DISTRICT</b>		<b>387,401</b>	<b>198,802</b>	<b>188,599</b>	<b>949</b>
<b>6</b>	<b>Baranagar (M)</b>	<b>M</b>	<b>20,826</b>	<b>10,600</b>	<b>10,226</b>	<b>965</b>
<b>7</b>	<b>Barasat (M)</b>	<b>M</b>	<b>23,251</b>	<b>11,855</b>	<b>11,396</b>	<b>961</b>

Serial number	Name of UA / Town	Urban status of town	Total population in 0-6 age group			Sex ratio for 0-6 age group
			Persons	Males	Females	
1	2	3	4	5	6	7
8	Barrackpur (M)	M	12,343	6,366	5,977	939
9	Barrackpur Cantonment (CB)	CB	1,966	1,017	949	933
10	Bhatpara (M)	M	43,330	22,413	20,917	933
	(i) Bidyadharpur (OG)	OG	25	18	7	389
	(ii) Panpur (OG)	OG	198	82	116	1,415
11	Bidhan Nagar (M)	M	14,738	7,391	7,347	994
12	Chandpur (CT)	CT	1,108	578	530	917
13	Dum Dum (M)	M	8,602	4,375	4,227	966
14	Garshyamnagar (CT)	CT	625	306	319	1,042
15	Garulia (M)	M	7,863	4,108	3,755	914
16	Halisahar (M)	M	12,458	6,386	6,072	951
	(i) Balibhara (OG)	OG	576	292	284	973
17	Ichhapur Defence Estate (CT)	CT	765	395	370	937
18	Jafarpur (CT)	CT	1,088	560	528	943
19	Jetia (CT)	CT	408	227	181	797
20	Kamarhati (M)	M	29,886	15,286	14,600	955
21	Kanchrapara (M)	M	10,242	5,176	5,066	979
	(i) Chakla (OG)	OG	337	183	154	842
	(ii) Nanna (OG)	OG	238	124	114	919
	(iii) Srotribati (OG)	OG	157	78	79	1,013
22	Kaugachhi (CT)	CT	1,414	752	662	880
23	Khardaha (M)	M	9,277	4,847	4,430	914
	(i) Bandipur (OG)	OG	636	328	308	939
24	Madhyamgram (M)	M	16,167	8,275	7,892	954
25	Muragachha (CT)	CT	1,210	611	599	980
26	Naihati (M)	M	21,350	11,485	9,865	859
27	New Barrackpur (M)	M	6,518	3,354	3,164	943
28	North Barrackpur (M)	M	9,757	4,883	4,874	998
29	North Dum Dum (M)	M	19,828	10,067	9,761	970
30	Panihati (M)	M	29,869	15,180	14,689	968
31	Patulia (CT)	CT	1,281	693	588	848
32	Raigachhi (CT)	CT	1,096	566	530	936
33	Rajarhat Gopalpur (M)	M	28,888	14,750	14,138	959
34	Ruiya (CT)	CT	1,331	686	645	940
35	South Dum Dum (M)	M	33,314	17,009	16,305	959
36	Talbandha (CT)	CT	1,889	967	922	953
37	Titagarh (M)	M	12,546	6,533	6,013	920
	<b>UNDER HUGLI DISTRICT</b>		<b>137,544</b>	<b>71,133</b>	<b>66,411</b>	<b>934</b>
38	Amodghata (CT)	CT	659	336	323	961
39	Baidyabati (M)	M	8,943	4,614	4,329	938
40	Bamunari (CT)	CT	736	392	344	878
41	Bansberia (M)	M	10,736	5,542	5,194	937
	(i) Bandel Thermal Power Project Town (OG)	OG	8	5	3	600
	(ii) Bara Khejuria (OG)	OG	275	139	136	978
	(iii) Khamarpara (OG)	OG	32	21	11	524
42	Bhadreswar (M)	M	11,531	5,948	5,583	939
43	Chak Bansberia (CT)	CT	1,233	656	577	880
44	Champdani (M)	M	13,101	6,774	6,327	934
45	Chandannagar (M Corp)	M Corp.	13,515	6,931	6,584	950
46	Dakshin Rajyadharpur (CT)	CT	929	476	453	952
47	Dharmapur (CT)	CT	608	334	274	820
48	Hugli-Chinsurah (M)	M	13,799	7,039	6,760	960
	(i) Naldanga (OG)	OG	1,593	829	764	922

Serial number	Name of UA / Town	Urban status of town	Total population in 0-6 age group			Sex ratio for 0-6 age group
			Persons	Males	Females	
1	2	3	4	5	6	7
49	Kanaipur (CT)	CT	627	348	279	802
50	Kodalia (CT)	CT	895	498	397	797
51	Konnagar (M)	M	6,211	3,243	2,968	915
52	Kulihanda (CT)	CT	1,587	812	775	954
53	Nabagram Colony (CT)	CT	2,890	1,523	1,367	898
54	Raghunathpur (PS-Dankuni) (CT)	CT	866	447	419	937
55	Rishra (CT)	CT	1,220	601	619	1,030
56	Rishra (M)	M	12,516	6,535	5,981	915
57	Serampore (M)	M	17,530	9,100	8,430	926
58	Shankhanagar (CT)	CT	1,063	563	500	888
59	Simla (CT)	CT	1,447	717	730	1,018
60	Uttarpara Kotrung (M)	M	12,994	6,710	6,284	937
<b>UNDER HAORA DISTRICT</b>			<b>203,658</b>	<b>104,741</b>	<b>98,917</b>	<b>944</b>
61	Andul (CT)	CT	373	197	176	893
62	Ankurhati (CT)	CT	1,043	545	498	914
63	Argari (CT)	CT	1,311	676	635	939
64	Balarampota (CT)	CT	628	318	310	975
65	Bally (CT)	CT	8,673	4,460	4,213	945
66	Bally (M)	M	24,224	12,612	11,612	921
67	Bankra (CT)	CT	7,715	3,913	3,802	972
68	Banupur (CT)	CT	1,144	591	553	936
69	Bipra Noapara (CT)	CT	1,017	504	513	1,018
70	Chakapara (CT)	CT	2,684	1,366	1,318	965
71	Chamrail (CT)	CT	908	469	439	936
72	Dhuilya (CT)	CT	1,604	826	778	942
73	Eksara (CT)	CT	858	440	418	950
74	Haora (M Corp)	M Corp.	94,330	48,678	45,652	938
75	Hatgachha (CT)	CT	509	253	256	1,012
76	Jagadishpur (CT)	CT	1,415	706	709	1,004
77	Jhorhat (CT)	CT	1,435	728	707	971
78	Kantlia (CT)	CT	951	478	473	990
79	Khalia (CT)	CT	558	283	275	972
80	Mahiari (CT)	CT	1,600	865	735	850
81	Manikpur (CT)	CT	2,363	1,201	1,162	968
82	Nalpur (CT)	CT	918	453	465	1,026
83	Nibra (CT)	CT	3,268	1,659	1,609	970
84	Panchpara (CT)	CT	2,168	1,095	1,073	980
85	Podara (CT)	CT	1,879	998	881	883
86	Raghudebbati (CT)	CT	1,701	886	815	920
87	Ramchandrapur (CT)	CT	949	482	467	969
88	Salap (CT)	CT	1,331	698	633	907
89	Sankrail (CT)	CT	3,167	1,655	1,512	914
90	Santoshpur (CT)	CT	948	464	484	1,043
91	Sarenga (CT)	CT	2,763	1,413	1,350	955
92	Tentulkuli (CT)	CT	556	285	271	951
93	Uluberia (M)	M	26,313	13,311	13,002	977
	(i) Chak Srikrishna (OG)	OG	301	143	158	1,105
	(ii) Khalisani (OG)	OG	1,411	747	664	889
94	Uttar Pirpur (CT)	CT	642	343	299	872
<b>^ UNDER SOUTH 24 PARGANAS DISTRICT</b>			<b>97,256</b>	<b>49,603</b>	<b>47,653</b>	<b>961</b>
95	Balarampur (CT)	CT	611	333	278	835
96	Budge Budge (M)	M	7,395	3,728	3,667	984
	(i) Nischintapur (OG)	OG	577	293	284	969

Serial number	Name of UA / Town	Urban status of town	Total population in 0-6 age group			Sex ratio for 0-6 age group
			Persons	Males	Females	
1	2	3	4	5	6	7
97	Chata Kalikapur (CT)	CT	3,037	1,533	1,504	981
98	Maheshtala (M)	M	45,529	23,167	22,362	965
99	Pujali (M)	M	4,418	2,238	2,180	974
100	Rajpur Sonarpur (M)	M	32,529	16,683	15,846	950
101	Uttar Raypur (CT)	CT	2,422	1,241	1,181	952

^ Inclusive figure of Joka (OG) which is OG of KOLKATA (M.Corp)

According to table 13 total pre-school children population (in the age group of 0–6 years) of Kolkata district and the area under Kolkata UA are 390,282 (202,527 males and 187,757 females with a sex ratio of 927 females per 1000 males) and 1,229,185 (633,423 males and 595,762 females giving a sex ratio of 941 females per 1000 males) respectively. Among the various towns under Kolkata UA, Santoshpur Census Town has the highest sex ratio (1,043 females per 1000

males). Apart from Santoshpur Census Town, there are 10 more towns having sex ratio of more than 1000 for the population in the age group of 0-6 years. It clearly signifies that in 7 towns of Kolkata UA, number of female children (0-6 years) exceeds their male counterparts. Kanaipur Census Town has the lowest sex ratio for the population of 0–6 years of age group. It has been recorded as merely 802 females per 1000 males.

**TABLE 18 : NUMBER AND PERCENTAGE OF SCHEDULED CASTES AND SCHEDULED TRIBES POPULATION IN URBAN AGGLOMERATIONS / TOWNS, 2001**

Serial number	Name of UA / Town	Total population	Total Scheduled Castes population	Total Scheduled Tribes population	Percentage of	Percentage of
					Scheduled population to total population	Scheduled Tribes population to total population
1	2	3	4	5	6	7
<b>1</b>	<b>Kolkata</b>	<b>4,572,876</b>	<b>274,835</b>	<b>9,810</b>	<b>6.0</b>	<b>0.2</b>
		-	-	-	-	-
		<b>4,572,876</b>	<b>274,835</b>	<b>9,810</b>	<b>6.0</b>	<b>0.2</b>
2	<b>Kolkata UA (Distts 10,11,12,16,17 &amp; 18) UNDER KOLKATA DISTRICT</b>	<b>13,205,697</b>	<b>1,279,733</b>	<b>63,175</b>	<b>9.7</b>	<b>0.5</b>
		4,572,876	274,835	9,810	6.0	0.2
3	Kolkata (M Corp.)	4,572,876	274,835	9,810	6.0	0.2
	(i) Joka (OG)	7,670	2,833	-	36.9	-
	(From South-24 Parganas District)					
	<b>UNDER NADIA DISTRICT</b>	<b>140,551</b>	<b>49,348</b>	<b>4,119</b>	<b>35.1</b>	<b>2.9</b>
4	Gayespur (M)	55,048	10,982	877	19.9	1.6
5	Kalyani (M)	82,135	37,787	3,187	46.0	3.9
	(i) Kanchrapara (OG)	3,368	579	55	17.2	1.6
	<b>UNDER NORTH 24 PARGANAS DISTRICT</b>	<b>4,192,180</b>	<b>471,092</b>	<b>25,091</b>	<b>11.2</b>	<b>0.6</b>
6	Baranagar (M)	250,768	9,127	510	3.6	0.2
7	Barasat (M)	231,521	32,855	1,555	14.2	0.7
8	Barrackpur (M)	144,391	9,373	1,150	6.5	0.8
9	Barrackpur Cantonment (CB)	22,041	1,981	113	9.0	0.5
10	Bhatpara (M)	442,385	54,907	2,561	12.4	0.6
	(i) Bidyadharpur (OG)	248	58	-	23.4	-
	(ii) Panpur (OG)	2,022	518	5	25.6	0.2
11	Bidhan Nagar (M)	164,221	20,467	2,318	12.5	1.4
12	Chandpur (CT)	8,838	5,120	5	57.9	0.1
13	Dum Dum (M)	101,296	7,469	616	7.4	0.6

Serial number	Name of UA / Town	Total population	Total Scheduled Castes population	Total Scheduled Tribes population	Percentage of Scheduled Castes population to total population	Percentage of Scheduled Tribes population to total population
1	2	3	4	5	6	7
14	Garshyamnagar (CT)	7,358	1,617	-	22.0	-
15	Garulia (M)	79,926	14,425	257	18.0	0.3
16	Halisahar (M)	124,510	22,599	227	18.2	0.2
	(i) Balibhara (OG)	6,111	909	109	14.9	1.8
17	Ichhapur Defence Estate (CT)	10,386	1,313	112	12.6	1.1
18	Jafarpur (CT)	14,044	2,474	239	17.6	1.7
19	Jetia (CT)	5,511	820	16	14.9	0.3
20	Kamarhati (M)	314,507	8,598	655	2.7	0.2
21	Kanchrapara (M)	126,191	22,774	962	18.0	0.8
	(i) Chakla (OG)	3,720	604	196	16.2	5.3
	(ii) Nanna (OG)	3,119	513	-	16.4	-
	(iii) Srotribati (OG)	2,168	573	8	26.4	0.4
22	Kaugachhi (CT)	13,908	2,559	1,039	18.4	7.5
23	Khardaha (M)	116,470	3,816	760	3.3	0.7
	(i) Bandipur (OG)	5,663	433	314	7.6	5.5
24	Madhyamgram (M)	155,451	17,154	1,815	11.0	1.2
25	Muragachha (CT)	9,791	3,398	31	34.7	0.3
26	Naihati (M)	215,303	26,123	808	12.1	0.4
27	New Barrackpur (M)	83,192	23,216	94	27.9	0.1
28	North Barrackpur (M)	123,668	18,171	1,473	14.7	1.2
29	North Dum Dum (M)	220,042	31,062	1,190	14.1	0.5
30	Panihati (M)	348,438	16,226	2,481	4.7	0.7
31	Patulia (CT)	13,835	1,701	407	12.3	2.9
32	Raigachhi (CT)	6,729	20	-	0.3	-
33	Rajarhat Gopalpur (M)	271,811	50,634	1,178	18.6	0.4
34	Ruiya (CT)	10,714	2,539	129	23.7	1.2
35	South Dum Dum (M)	392,444	32,558	1,071	8.3	0.3
36	Talbandha (CT)	15,226	9,410	244	61.8	1.6
37	Titagarh (M)	124,213	12,978	443	10.4	0.4
<b>UNDER HUGLI DISTRICT</b>		<b>1,440,602</b>	<b>166,970</b>	<b>9,368</b>	<b>11.6</b>	<b>0.7</b>
38	Amodghata (CT)	6,865	1,013	21	14.8	0.3
39	Baidyabati (M)	108,229	10,115	595	9.3	0.5
40	Bamunari (CT)	6,916	1,446	83	20.9	1.2
41	Bansberia (M)	104,412	23,030	1,164	22.1	1.1
	(i) Bandel Thermal Power Project Town (OG)	118	75	5	63.6	4.2
	(ii) Bara Khejuria (OG)	2,167	19	35	0.9	1.6
	(iii) Khamarpara (OG)	384	94	9	24.5	2.3
42	Bhadreswar (M)	106,071	14,621	380	13.8	0.4
43	Chak Bansberia (CT)	7,337	744	503	10.1	6.9
44	Champdani (M)	103,246	9,334	290	9.0	0.3
45	Chandannagar (M Corp)	162,187	22,987	889	14.2	0.5
46	Dakshin Rajyadharpur (CT)	9,305	1,342	113	14.4	1.2
47	Dharmapur (CT)	5,384	2,638	111	49.0	2.1
48	Hugli-Chinsurah (M)	170,206	28,851	1,297	17.0	0.8
	(i) Naldanga (OG)	13,967	1,956	294	14.0	2.1
49	Kanaipur (CT)	6,302	1,086	75	17.2	1.2
50	Kotalia (CT)	8,068	2,611	37	32.4	0.5
51	Konnagar (M)	72,177	4,846	246	6.7	0.3
52	Kulihanda (CT)	13,050	6,838	5	52.4	0.0
53	Nabagram Colony (CT)	31,924	1,900	95	6.0	0.3
54	Raghunathpur (PS-Dankuni) (CT)	7,997	4,443	11	55.6	0.1

Serial number	Name of UA / Town	Total population	Total Scheduled Castes population	Total Scheduled Tribes population	Percentage of Scheduled Castes population to total population	Percentage of Scheduled Tribes population to total population
1	2	3	4	5	6	7
55	Rishra (CT)	12,237	1,770	444	14.5	3.6
56	Rishra (M)	113,305	4,021	127	3.5	0.1
57	Serampore (M)	197,857	6,391	262	3.2	0.1
58	Shankhanagar (CT)	6,894	357	44	5.2	0.6
59	Simla (CT)	13,634	3,662	498	26.9	3.7
60	Uttarpara Kotrung (M)	150,363	10,780	1,735	7.2	1.2
<b>UNDER HAORA DISTRICT</b>		<b>1,969,238</b>	<b>163,890</b>	<b>9,684</b>	<b>8.3</b>	<b>0.5</b>
61	Andul (CT)	5,682	665	13	11.7	0.2
62	Ankurhati (CT)	7,785	1,728	26	22.2	0.3
63	Argari (CT)	9,522	1,019	5	10.7	0.1
64	Balarampota (CT)	4,496	277	27	6.2	0.6
65	Bally (CT)	92,912	9,795	1,086	10.5	1.2
66	Bally (M)	260,906	9,110	1,406	3.5	0.5
67	Bankra (CT)	48,447	1,050	601	2.2	1.2
68	Banupur (CT)	11,647	1,883	50	16.2	0.4
69	Bipra Noapara (CT)	9,002	4,815	85	53.5	0.9
70	Chakapara (CT)	24,216	3,057	452	12.6	1.9
71	Chamrail (CT)	8,555	1,405	27	16.4	0.3
72	Dhuilya (CT)	18,401	1,524	369	8.3	2.0
73	Eksara (CT)	6,485	621	2	9.6	0.0
74	Haora (M Corp)	1,007,532	48,759	3,691	4.8	0.4
75	Hatgachha (CT)	5,561	1,158	76	20.8	1.4
76	Jagadishpur (CT)	12,830	2,721	3	21.2	0.0
77	Jhorhat (CT)	16,128	4,076	117	25.3	0.7
78	Kantlia (CT)	7,371	877	6	11.9	0.1
79	Khalia (CT)	4,950	1,699	4	34.3	0.1
80	Mahiari (CT)	15,434	2,120	44	13.7	0.3
81	Manikpur (CT)	19,127	6,866	41	35.9	0.2
82	Nalpur (CT)	5,645	1,334	5	23.6	0.1
83	Nibra (CT)	22,308	535	103	2.4	0.5
84	Panchpara (CT)	15,072	494	17	3.3	0.1
85	Podara (CT)	16,810	3,711	20	22.1	0.1
86	Raghudebbati (CT)	11,882	3,098	163	26.1	1.4
87	Ramchandrapur (CT)	9,017	1,171	-	13.0	-
88	Salap (CT)	11,787	3,177	11	27.0	0.1
89	Sankrail (CT)	25,585	3,300	216	12.9	0.8
90	Santoshpur (CT)	7,181	522	-	7.3	-
91	Sarenga (CT)	21,638	7,349	279	34.0	1.3
92	Tentulkuli (CT)	5,127	3,469	21	67.7	0.4
93	Uluberia (M)	202,135	28,038	508	13.9	0.3
	(i) Chak Srikrishna (OG)	2,636	85	-	3.2	-
	(ii) Khalisani (OG)	10,634	2,019	209	19.0	2.0
94	Uttar Pirpur (CT)	4,792	363	1	7.6	0.0
<b>^ UNDER SOUTH 24 PARGANAS DISTRICT</b>		<b>890,250</b>	<b>153,598</b>	<b>5,103</b>	<b>17.3</b>	<b>0.6</b>
95	Balarampur (CT)	4,710	607	4	12.9	0.1
96	Budge Budge (M)	75,531	6,577	63	8.7	0.1
	(i) Nischintapur (OG)	6,023	1,088	-	18.1	-
97	Chata Kalikapur (CT)	20,099	1,301	36	6.5	0.2
98	Maheshtala (M)	385,266	56,964	2,131	14.8	0.6
99	Pujali (M)	33,858	5,936	509	17.5	1.5
100	Rajpur Sonarpur (M)	336,707	77,518	2,358	23.0	0.7
101	Uttar Raypur (CT)	20,386	774	2	3.8	0.0

^ Inclusive figure of Joka (OG) which is OG of KOLKATA (M.Corp)



In both Kolkata district and area under Kolkata UA the percentage prevalence of Scheduled Castes and Scheduled Tribes are significantly lower than the State average. In Kolkata district alone the number and percentage of Scheduled Castes and Scheduled Tribes population are 274,835 (6.0 per cent of the total population) and 9,810 (0.2 per cent of the total population of Kolkata). However, percentage prevalence of Scheduled Castes and Scheduled Tribes population in Kolkata UA are slightly higher than their counterparts of Kolkata district. In Kolkata UA 1,279,733 (9.7 per cent of the

total population) are enumerated as Scheduled Castes while 63,175 persons (0.5 per cent of the total population) belong to the category of Scheduled Tribe. Kolkata district numerically has the highest concentration of both Scheduled Castes and Scheduled Tribes though its percentage prevalence is lower than most of the towns that comprise Kolkata UA. Raigachhi Census Town has the lowest number of Scheduled Caste population (20). Again Garshyamnagar Census Town (NA) and Raigachhi Census Town are devoid of any Scheduled Tribe population.

**TABLE 20 : SEX RATIO AMONG SCHEDULED CASTES AND SCHEDULED TRIBES IN URBAN AGGLOMERATIONS / TOWNS, 2001**

Serial number	Name of UA / Town	Scheduled Castes sex ratio	Scheduled Tribes sex ratio
1	2	3	4
<b>1</b>	<b>Kolkata</b>	822	793
		-	-
		822	793
2	<b>Kolkata UA (Distts 10,11,12,16,17 &amp; 18)</b>	901	905
	<b>UNDER KOLKATA DISTRICT</b>	822	793
3	Kolkata (M Corp.)	822	793
	(i) Joka (OG)	918	-
	(From South-24 Parganas District)		
	<b>UNDER NADIA DISTRICT</b>	970	972
4	Gayespur (M)	986	858
5	Kalyani (M)	966	1,003
	(i) Kanchrapara (OG)	963	1,115
	<b>UNDER NORTH 24 PARGANAS DISTRICT</b>	925	923
6	Baranagar (M)	964	802
7	Barasat (M)	963	966
8	Barrackpur (M)	938	1,018
9	Barrackpur Cantonment (CB)	880	823
10	Bhatpara (M)	827	891
	(i) Bidyadharpur (OG)	758	-
	(ii) Panpur (OG)	962	250
11	Bidhan Nagar (M)	989	973
12	Chandpur (CT)	941	667
13	Dum Dum (M)	938	878
14	Garshyamnagar (CT)	916	-
15	Garulia (M)	902	1,040
16	Halisahar (M)	865	876
	(i) Balibhara (OG)	926	703
17	Ichhapur Defence Estate (CT)	842	965
18	Jafarpur (CT)	978	882
19	Jetia (CT)	952	1,000
20	Kamarhati (M)	840	835
21	Kanchrapara (M)	964	857
	(i) Chakla (OG)	936	798
	(ii) Nanna (OG)	929	-
	(iii) Srotribati (OG)	885	1,667
22	Kaugachhi (CT)	996	899
23	Khardaha (M)	887	959
	(i) Bandipur (OG)	916	926

Serial number	Name of UA / Town	Scheduled Castes sex ratio	Scheduled Tribes sex ratio
1	2	3	4
24	Madhyamgram (M)	983	954
25	Muragachha (CT)	978	476
26	Naihati (M)	919	812
27	New Barrackpur (M)	980	1,000
28	North Barrackpur (M)	944	964
29	North Dum Dum (M)	964	926
30	Panihati (M)	911	944
31	Patulia (CT)	944	938
32	Raigachhi (CT)	3,000	-
33	Rajarhat Gopalpur (M)	955	1,038
34	Ruiya (CT)	977	817
35	South Dum Dum (M)	966	951
36	Talbandha (CT)	962	937
37	Titagarh (M)	749	653
	<b>UNDER HUGLI DISTRICT</b>	917	985
38	Amodghata (CT)	941	3,200
39	Baidyabati (M)	960	781
40	Bamunari (CT)	925	1,075
41	Bansberia (M)	940	1,000
	(i) Bandel Thermal Power Project Town (OG)	875	667
	(ii) Bara Khejuria (OG)	583	944
	(iii) Khamarpara (OG)	918	800
42	Bhadreswar (M)	849	792
43	Chak Bansberia (CT)	837	1,045
44	Champdani (M)	753	790
45	Chandannagar (M Corp)	937	908
46	Dakshin Rajyadharpur (CT)	974	1,055
47	Dharmapur (CT)	980	947
48	Hugli-Chinsurah (M)	954	1,119
	(i) Naldanga (OG)	976	973
49	Kanaipur (CT)	996	923
50	Kodialia (CT)	949	947
51	Konnagar (M)	873	864
52	Kulihanda (CT)	953	667
53	Nabagram Colony (CT)	973	827
54	Raghunathpur (PS-Dankuni) (CT)	962	375
55	Rishra (CT)	971	1,037
56	Rishra (M)	790	954
57	Serampore (M)	869	1,165
58	Shankhanagar (CT)	983	692
59	Simla (CT)	982	1,041
60	Uttarpara Kotrung (M)	911	1,048
	<b>UNDER HAORA DISTRICT</b>	902	856
61	Andul (CT)	985	300
62	Ankurhati (CT)	975	1,000
63	Argari (CT)	963	1,500
64	Balarampota (CT)	1,147	800
65	Bally (CT)	911	1,034
66	Bally (M)	773	760
67	Bankra (CT)	888	920
68	Banupur (CT)	668	923
69	Bipra Noapara (CT)	1,003	667
70	Chakapara (CT)	937	823
71	Chamrail (CT)	1,033	2,000

Serial number	Name of UA / Town	Scheduled Castes sex ratio	Scheduled Tribes sex ratio
1	2	3	4
72	Dhuilya (CT)	1,021	791
73	Eksara (CT)	1,050	1,000
74	Haora (M Corp)	843	825
75	Hatgachha (CT)	973	854
76	Jagadishpur (CT)	963	2,000
77	Jhorhat (CT)	915	1,167
78	Kantlia (CT)	919	500
79	Khalia (CT)	973	1,000
80	Mahiari (CT)	1,038	1,316
81	Manikpur (CT)	876	281
82	Nalpur (CT)	1,027	1,500
83	Nibra (CT)	1,019	1,060
84	Panchpara (CT)	953	133
85	Podara (CT)	931	818
86	Raghudebbati (CT)	964	852
87	Ramchandrapur (CT)	1,012	-
88	Salap (CT)	971	571
89	Sankrail (CT)	891	688
90	Santoshpur (CT)	962	-
91	Sarenga (CT)	939	800
92	Tentulkuli (CT)	971	1,333
93	Uluberia (M)	947	977
	(i) Chak Srikrishna (OG)	889	-
	(ii) Khalisani (OG)	1,023	1,272
94	Uttar Pirpur (CT)	952	0
	<b>^ UNDER SOUTH 24 PARGANAS DISTRICT</b>	933	948
95	Balarampur (CT)	915	333
96	Budge Budge (M)	890	1,172
	(i) Nischintapur (OG)	960	-
97	Chata Kalikapur (CT)	977	714
98	Maheshkala (M)	942	899
99	Pujali (M)	927	1,139
100	Rajpur Sonarpur (M)	931	955
101	Uttar Raypur (CT)	969	1,000

^ Inclusive figure of Joka (OG) which is OG of KOLKATA (M.Corp)

Table 20 depicts sex ratio for Scheduled Castes and Scheduled Tribes of Kolkata district and Kolkata UA. It has been observed that sex ratio for the Scheduled Caste population is 822 females per 1000 males while the sex ratio for the Scheduled Tribe population is 793 females per 1000 males in the district of Kolkata. The sex ratio for both Scheduled Castes and Scheduled Tribes are lower than average sex ratio of West Bengal and Kolkata. The sex ratio of Scheduled Castes and Scheduled Tribes in Kolkata UA are 901 and 905 females per 1000 males respectively. In Kolkata UA, Raigachhi Census Town has the highest sex ratio for Scheduled Castes (3,000 females

per 1000 males). The sex ratio for Scheduled Caste is more than 1000 in as many as 9 towns under Kolkata UA. Titagarh Municipal Town has the lowest sex ratio for the Scheduled Castes (749 females per 1000 males). As far as Scheduled Tribe is concerned, Baidyabati Municipal Town has the highest sex ratio which is 3,200 females per 1000 males. Panchmara Census Town has the lowest sex ratio which is just 133 females per 1000 males. The sex ratio of the Scheduled Tribe of Uttar Pirpur Census Town has been enumerated as zero. In as many as 31 towns of Kolkata UA, sex ratio for the Scheduled Tribe is either 1000 or more.

**TABLE 24 : NUMBER AND PERCENTAGE OF LITERATES AND ILLITERATES BY SEX IN  
URBAN AGGLOMERATIONS / TOWNS, 2001**

Sl. No.	Name and urban status of UA/ Town	Number of literates and illiterates						Percentage of literates			Gap in male-female literacy rate
		Number of literates			Number of illiterates			Per-sons	Ma-les	Fe-males	
		Persons	Males	Females	Persons	Males	Females				
1	2	3	4	5	6	7	8	9	10	11	12
<b>1</b>	<b>Kolkata</b>	<b>3,382,103</b>	<b>1,925,008</b>	<b>1,457,095</b>	<b>1,190,773</b>	<b>575,032</b>	<b>615,741</b>	<b>80.9</b>	<b>83.8</b>	<b>77.3</b>	<b>6.5</b>
		<b>0</b>	<b>0</b>	<b>0</b>	<b>0</b>	<b>0</b>	<b>0</b>	<b>-</b>	<b>-</b>	<b>-</b>	<b>-</b>
		<b>3,382,103</b>	<b>1,925,008</b>	<b>1,457,095</b>	<b>1,190,773</b>	<b>575,032</b>	<b>615,741</b>	<b>80.9</b>	<b>83.8</b>	<b>77.3</b>	<b>6.5</b>
<b>2</b>	<b>Kolkata UA (Distts 10,11,12,16,17 &amp; 18)</b>	<b>9,895,135</b>	<b>5,563,500</b>	<b>4,331,635</b>	<b>3,310,562</b>	<b>1,500,638</b>	<b>1,809,924</b>	<b>82.6</b>	<b>86.5</b>	<b>78.1</b>	<b>8.4</b>
<b>UNDER KOLKATA</b>		<b>3,382,103</b>	<b>1,925,008</b>	<b>1,457,095</b>	<b>1,190,773</b>	<b>575,032</b>	<b>615,741</b>	<b>80.9</b>	<b>83.8</b>	<b>77.3</b>	<b>6.5</b>
3	Kolkata (M Corp.)	3,382,103	1,925,008	1,457,095	1,190,773	575,032	615,741	80.9	83.8	77.3	6.5
	(i) Joka (OG)	5,788	3,237	2,551	1,882	748	1,134	83.5	90.0	76.5	13.5
	(From South-24 Parganas District)										
<b>UNDER NADIA DISTRICT</b>		<b>104,575</b>	<b>57,178</b>	<b>47,397</b>	<b>35,976</b>	<b>14,737</b>	<b>21,239</b>	<b>82.0</b>	<b>87.6</b>	<b>76.2</b>	<b>11.4</b>
4	Gayespur (M)	43,729	23,706	20,023	11,319	4,501	6,818	86.9	91.9	81.6	10.3
5	Kalyani (M)	57,979	31,927	26,052	24,156	10,039	14,117	78.3	84.3	72.0	12.3
	(i) Kanchrapara (OG)	2,867	1,545	1,322	501	197	304	92.1	95.8	88.1	7.7
<b>UNDER NORTH 24</b>		<b>3,248,637</b>	<b>1,792,986</b>	<b>1,455,651</b>	<b>943,543</b>	<b>406,225</b>	<b>537,318</b>	<b>85.4</b>	<b>89.6</b>	<b>80.7</b>	<b>9.0</b>
6	Baranagar (M)	204,190	112,614	91,576	46,578	19,945	26,633	88.8	92.3	84.8	7.5
7	Barasat (M)	176,481	94,808	81,673	55,040	23,566	31,474	84.7	89.0	80.3	8.7
8	Barrackpur (M)	114,240	63,285	50,955	30,151	13,014	17,137	86.5	90.5	82.0	8.5
9	Barrackpur Cantonment (CB)	17,373	10,221	7,152	4,668	1,974	2,694	86.5	91.4	80.4	11.1
10	Bhatpara (M)	314,881	186,613	128,268	127,504	56,544	70,960	78.9	84.5	71.9	12.6
	(i) Bidyadharpur (OG)	182	102	80	66	34	32	81.6	86.4	76.2	10.3
	(ii) Panpur (OG)	1,607	853	754	415	145	270	88.1	93.1	83.0	10.1
11	Bidhan Nagar (M)	126,587	67,239	59,348	37,634	15,981	21,653	84.7	88.7	80.6	8.1
12	Chandpur (CT)	5,940	3,353	2,587	2,898	1,215	1,683	76.8	84.0	69.2	14.9
13	Dum Dum (M)	82,832	45,039	37,793	18,464	7,851	10,613	89.4	92.8	85.5	7.3
14	Garshyamnagar (CT)	5,797	3,094	2,703	1,561	618	943	86.1	90.8	81.2	9.6
15	Garulia (M)	57,478	33,019	24,459	22,448	9,531	12,917	79.8	85.9	72.7	13.1
16	Halisahar (M)	92,847	53,507	39,340	31,663	13,644	18,019	82.9	88.1	76.7	11.4
	(i) Balibhara (OG)	4,827	2,667	2,160	1,284	531	753	87.2	91.8	82.2	9.6
17	Ichhapur Defence Estate (CT)	8,364	4,860	3,504	2,022	785	1,237	86.9	92.6	80.2	12.4
18	Jafarpur (CT)	11,777	6,353	5,424	2,267	950	1,317	90.9	94.2	87.3	6.9
19	Jetia (CT)	4,647	2,461	2,186	864	359	505	91.1	94.9	87.1	7.8
20	Kamarhati (M)	238,029	134,140	103,889	76,478	34,415	42,063	83.6	87.5	79.1	8.4
21	Kanchrapara (M)	100,983	55,312	45,671	25,208	9,952	15,256	87.1	92.1	81.8	10.3
	(i) Chakla (OG)	2,985	1,674	1,311	735	286	449	88.2	94.2	81.6	12.6
	(ii) Nanna (OG)	2,655	1,401	1,254	464	204	260	92.2	94.6	89.6	5.0
	(iii) Srotribati (OG)	1,919	999	920	249	95	154	95.4	98.3	92.5	5.9
22	Kaugachhi (CT)	9,889	5,382	4,507	4,019	1,724	2,295	79.1	84.7	73.4	11.3
23	Khardaha (M)	96,155	52,605	43,550	20,315	8,609	11,706	89.7	93.3	85.7	7.6
	(i) Bandipur (OG)	3,601	2,031	1,570	2,062	934	1,128	71.6	77.0	65.7	11.3
24	Madhyamgram (M)	116,825	63,542	53,283	38,626	16,186	22,440	83.9	88.9	78.6	10.4
25	Muragachha (CT)	7,135	3,929	3,206	2,656	1,108	1,548	83.1	88.8	77.2	11.6
26	Naihati (M)	157,883	88,334	69,549	57,420	25,443	31,977	81.4	86.4	75.9	10.5
27	New Barrackpur (M)	72,356	37,373	34,983	10,836	4,440	6,396	94.4	97.2	91.5	5.6

Sl. No.	Name and urban status of UA/ Town	Number of literates and illiterates									Gap in male-female literacy rate
		Number of literates			Number of illiterates			Percentage of literates			
		Persons	Males	Females	Persons	Males	Females	Per-sons	Ma-les	Fe-males	
1	2	3	4	5	6	7	8	9	10	11	12
28	North Barrackpur (M)	103,034	55,114	47,920	20,634	8,682	11,952	90.5	93.6	87.1	6.4
29	North Dum Dum (M)	179,845	96,187	83,658	40,197	16,847	23,350	89.8	93.4	86.0	7.4
30	Panihati (M)	285,163	152,913	132,250	63,275	27,394	35,881	89.5	92.6	86.2	6.4
31	Patulia (CT)	10,847	5,919	4,928	2,988	1,266	1,722	86.4	91.2	81.3	9.9
32	Raigachhi (CT)	3,658	1,977	1,681	3,071	1,459	1,612	64.9	68.9	60.8	8.0
33	Rajarhat Gopalpur (M)	204,815	111,821	92,994	66,996	28,397	38,599	84.3	89.1	79.2	9.9
34	Ruiya (CT)	6,792	3,867	2,925	3,922	1,712	2,210	72.4	79.0	65.1	13.9
35	South Dum Dum (M)	322,329	171,196	151,133	70,115	29,102	41,013	89.8	93.4	85.9	7.5
36	Talbandha (CT)	9,754	5,533	4,221	5,472	2,227	3,245	73.1	81.5	64.5	16.9
37	Titagarh (M)	81,935	51,649	30,286	42,278	19,056	23,222	73.4	80.5	63.8	16.7
<b>UNDER HUGLI DISTRICT</b>		<b>1,089,081</b>	<b>610,019</b>	<b>479,062</b>	<b>351,521</b>	<b>152,167</b>	<b>199,354</b>	<b>83.6</b>	<b>88.3</b>	<b>78.3</b>	<b>10.0</b>
38	Amodghata (CT)	5,328	2,867	2,461	1,537	608	929	85.9	91.3	80.2	11.1
39	Baidyabati (M)	84,467	45,777	38,690	23,762	10,617	13,145	85.1	88.4	81.4	7.0
40	Bamunari (CT)	4,922	2,723	2,199	1,994	889	1,105	79.6	84.6	74.3	10.3
41	Bansberia (M)	74,788	43,083	31,705	29,624	12,306	17,318	79.8	86.4	72.3	14.1
	(i) Bandel Thermal Power Project Town (OG)	59	39	20	59	26	33	53.6	65.0	40.0	25.0
	(ii) Bara Khejuria (OG)	1,451	900	551	716	283	433	76.7	86.2	65.0	21.2
	(iii) Khamarpara (OG)	322	182	140	62	25	37	91.5	97.8	84.3	13.5
42	Bhadreswar (M)	77,841	46,006	31,835	28,230	12,034	16,196	82.3	88.3	75.0	13.3
43	Chak Bansberia (CT)	3,506	2,200	1,306	3,831	1,712	2,119	57.4	67.6	45.9	21.7
44	Champdani (M)	68,284	42,468	25,816	34,962	15,374	19,588	75.7	83.2	66.1	17.1
45	Chandannagar (M Corp)	125,844	68,386	57,458	36,343	15,795	20,548	84.6	88.5	80.4	8.1
46	Dakshin Rajyadharpur (CT)	7,080	3,888	3,192	2,225	916	1,309	84.5	89.8	78.9	11.0
47	Dharmapur (CT)	3,730	2,046	1,684	1,654	694	960	78.1	85.0	71.1	14.0
48	Hugli-Chinsurah (M)	136,695	73,004	63,691	33,511	13,784	19,727	87.4	91.5	83.1	8.5
	(i) Naldanga (OG)	9,463	5,370	4,093	4,504	1,900	2,604	76.5	83.4	69.0	14.4
49	Kanaipur (CT)	5,085	2,692	2,393	1,217	549	668	89.6	93.1	86.0	7.0
50	Kodalia (CT)	5,553	3,098	2,455	2,515	1,078	1,437	77.4	84.2	70.2	14.0
51	Konnagar (M)	57,559	31,482	26,077	14,618	6,419	8,199	87.3	90.8	83.3	7.5
52	Kulihanda (CT)	8,857	4,985	3,872	4,193	1,711	2,482	77.3	84.7	69.4	15.3
53	Nabagram Colony (CT)	26,658	14,345	12,313	5,266	2,229	3,037	91.8	95.3	88.1	7.3
54	Raghunathpur (PS-Dankuni) (CT)	5,817	3,264	2,553	2,180	857	1,323	81.6	88.8	73.9	15.0
55	Rishra (CT)	9,631	5,197	4,434	2,606	1,039	1,567	87.4	92.2	82.4	9.8
56	Rishra (M)	82,871	48,936	33,935	30,434	13,649	16,785	82.2	87.3	75.9	11.5
57	Serampore (M)	150,702	84,653	66,049	47,155	20,762	26,393	83.6	87.9	78.6	9.3
58	Shankhanagar (CT)	4,106	2,390	1,716	2,788	1,226	1,562	70.4	78.3	61.8	16.5
59	Simla (CT)	9,698	5,277	4,421	3,936	1,638	2,298	79.6	85.1	73.8	11.3
60	Uttarpara Kotrung (M)	118,764	64,761	54,003	31,599	14,047	17,552	86.5	89.8	82.7	7.1
<b>UNDER HAORA DISTRICT</b>		<b>1,438,701</b>	<b>823,970</b>	<b>614,731</b>	<b>530,537</b>	<b>241,170</b>	<b>289,367</b>	<b>81.5</b>	<b>85.8</b>	<b>76.3</b>	<b>9.4</b>
61	Andul (CT)	4,880	2,582	2,298	802	338	464	91.9	94.8	88.9	6.0
62	Ankurhati (CT)	5,365	2,987	2,378	2,420	1,145	1,275	79.6	83.3	75.4	7.9
63	Argari (CT)	6,187	3,364	2,823	3,335	1,581	1,754	75.4	78.8	71.6	7.2
64	Balarampota (CT)	3,156	1,770	1,386	1,340	563	777	81.6	87.8	74.8	13.0
65	Bally (CT)	73,154	41,007	32,147	19,758	8,439	11,319	86.8	91.2	81.9	9.3
66	Bally (M)	193,863	116,671	77,192	67,043	32,932	34,111	81.9	85.2	77.4	7.7

Sl. No.	Name and urban status of UA/ Town	Number of literates and illiterates									Gap in male-female literacy rate
		Number of literates			Number of illiterates			Percentage of literates			
		Persons	Males	Females	Persons	Males	Females	Per-sons	Ma-les	Fe-males	
1	2	3	4	5	6	7	8	9	10	11	12
67	Bankra (CT)	26,984	15,210	11,774	21,463	10,198	11,265	66.2	70.8	61.2	9.6
68	Banupur (CT)	7,459	5,232	2,227	4,188	2,117	2,071	71.0	77.4	59.5	18.0
69	Bipra Noapara (CT)	5,929	3,527	2,402	3,073	1,288	1,785	74.3	81.8	65.4	16.4
70	Chakapara (CT)	17,811	9,882	7,929	6,405	2,740	3,665	82.7	87.8	77.2	10.6
71	Chamrail (CT)	6,447	3,485	2,962	2,108	843	1,265	84.3	90.3	78.2	12.1
72	Dhuilya (CT)	14,880	8,037	6,843	3,521	1,452	2,069	88.6	92.8	84.1	8.6
73	Eksara (CT)	4,239	2,294	1,945	2,246	1,073	1,173	75.3	78.4	72.0	6.3
74	Haora (M Corp)	768,655	438,450	330,205	238,877	108,618	130,259	84.2	88.0	79.6	8.4
75	Hatgachha (CT)	4,407	2,460	1,947	1,154	475	679	87.2	91.7	82.2	9.6
76	Jagadishpur (CT)	9,136	4,995	4,141	3,694	1,588	2,106	80.0	85.0	74.8	10.2
77	Jhorhat (CT)	12,159	7,017	5,142	3,969	1,643	2,326	82.8	88.5	76.1	12.4
78	Kantlia (CT)	4,894	2,812	2,082	2,477	1,083	1,394	76.2	82.3	69.3	13.0
79	Khalia (CT)	3,338	1,895	1,443	1,612	700	912	76.0	82.0	69.4	12.6
80	Mahiari (CT)	11,719	6,296	5,423	3,715	1,623	2,092	84.7	89.3	80.0	9.3
81	Manikpur (CT)	11,548	6,949	4,599	7,579	3,552	4,027	68.9	74.7	61.6	13.1
82	Nalpur (CT)	3,376	1,865	1,511	2,269	975	1,294	71.4	78.1	64.6	13.6
83	Nibra (CT)	15,759	8,618	7,141	6,549	2,988	3,561	82.8	86.6	78.5	8.1
84	Panchpara (CT)	10,483	5,782	4,701	4,589	2,117	2,472	81.2	85.0	77.1	7.9
85	Podara (CT)	12,764	7,025	5,739	4,046	1,794	2,252	85.5	89.8	80.7	9.1
86	Raghudebbati (CT)	7,059	3,933	3,126	4,823	2,155	2,668	69.3	75.6	62.8	12.8
87	Ramchandrapur (CT)	6,725	3,628	3,097	2,292	991	1,301	83.4	87.7	78.8	8.9
88	Salap (CT)	8,652	4,782	3,870	3,135	1,329	1,806	82.7	88.3	76.7	11.6
89	Sankrail (CT)	16,307	9,368	6,939	9,278	4,336	4,942	72.7	77.7	66.9	10.8
90	Santoshpur (CT)	5,251	2,884	2,367	1,930	816	1,114	84.2	89.1	79.0	10.1
91	Sarenga (CT)	12,700	7,105	5,595	8,938	4,010	4,928	67.3	73.2	61.0	12.2
92	Tentulkuli (CT)	3,678	2,038	1,640	1,449	560	889	80.5	88.1	72.6	15.5
93	Uluberia (M)	128,107	73,453	54,654	74,028	32,390	41,638	72.9	79.4	65.6	13.8
	(i) Chak Srikrishna (OG)	1,837	1,040	797	799	309	490	78.7	86.2	70.6	15.6
	(ii) Khalisani (OG)	6,797	3,849	2,948	3,837	1,611	2,226	73.7	81.7	65.4	16.3
94	Uttar Pirpur (CT)	2,996	1,678	1,318	1,796	798	998	72.2	78.7	65.3	13.3
<b>^</b>	<b>UNDER SOUTH 24 PARGANAS DISTRICT</b>	<b>632,038</b>	<b>354,339</b>	<b>277,699</b>	<b>258,212</b>	<b>111,307</b>	<b>146,905</b>	<b>79.7</b>	<b>85.2</b>	<b>73.7</b>	<b>11.5</b>
95	Balarampur (CT)	2,967	1,660	1,307	1,743	755	988	72.4	79.7	64.8	14.9
96	Budge Budge (M)	52,303	30,581	21,722	23,228	10,584	12,644	76.8	81.7	70.8	10.9
	(i) Nischintapur (OG)	4,145	2,344	1,801	1,878	787	1,091	76.1	82.6	69.1	13.5
97	Chata Kalikapur (CT)	11,321	6,368	4,953	8,778	3,953	4,825	66.4	72.5	59.9	12.6
98	Maheshtala (M)	261,104	147,692	113,412	124,162	54,612	69,550	76.9	82.4	70.6	11.8
99	Pujali (M)	20,555	11,798	8,757	13,303	5,867	7,436	69.8	76.5	62.5	14.0
100	Rajpur Sonarpur (M)	259,619	142,760	116,859	77,088	31,380	45,708	85.4	90.7	79.6	11.0
101	Uttar Raypur (CT)	14,236	7,899	6,337	6,150	2,621	3,529	79.2	85.1	73.0	12.2

^ Inclusive figure of Joka (OG) which is OG of KOLKATA (M.Corp)

Table 24 shows literate and literacy rates for the towns under Kolkata UA. According to the above table 80.9 per cent population of Kolkata district are literates. However, if we consider Kolkata UA as a whole, the percentage of literacy has come up to 82.6 per cent. The male and female literacy in Kolkata are 83.8 per cent and 77.3 per cent respectively making a gap of

6.5 per cent in male-female literacy rate. Sex-wise profile of literacy in Kolkata UA depicts higher literacy rate (86.5 per cent male literacy and 78.1 per cent female literacy making a gap of 8.4 per cent in male-female literacy rate). The highest and lowest literacy rate is observed in New Barrackpur Municipal Town (94.4 per cent) and Chak Bansberia Census Town (57.4

per cent) respectively. The highest male (97.2 per cent) and female (91.5 per cent) literacy are also reported in New Barrackpur Municipal Town. On the other hand, lowest male (67.6 per cent) and female (45.9

per cent) literacy rate (21.7 per cent) are seen in Chak Bansbeira Census Town. The narrowest gap in the male-female literacy rate (5.6 per cent) is enumerated in New Barrackpore Municipal Town.

**TABLE 27 : NUMBER AND PERCENTAGE OF SCHEDULED CASTES LITERATES AND ILLITERATES BY SEX IN TOWNS, 2001**

Serial number	Name and urban status of Town	Number of literates and illiterates						Percentage of literates			Gap in male/female literacy rate
		Number of literates			Number of illiterates			Persons	Males	Females	
		Persons	Males	Females	Persons	Males	Females				
1	2	3	4	5	6	7	8	9	10	11	12
1	Kolkata (M Corp.)	174,230	105,407	68,823	100,605	45,459	55,146	70.5	77.3	62.3	15
	<b>Kolkata (Urban) :</b>	<b>174,230</b>	<b>105,407</b>	<b>68,823</b>	<b>100,605</b>	<b>45,459</b>	<b>55,146</b>	<b>70.5</b>	<b>77.3</b>	<b>62.3</b>	<b>15</b>

Among the Scheduled Caste population in the area under Kolkata district, the overall literacy rate is 70.5 per cent. The sex wise literacy profile of the Scheduled

Caste population depicts that respectively 77.3 per cent males and 62.3 per cent females falls under the term literate.

**TABLE 30 : NUMBER AND PERCENTAGE OF SCHEDULED TRIBES LITERATES AND ILLITERATES BY SEX IN TOWNS, 2001**

Serial number	Name and urban status of Town	Number of literates and illiterates						Percentage of literates			Gap in male/female literacy rate
		Number of literates			Number of illiterates			Persons	Males	Females	
		Persons	Males	Females	Persons	Males	Females				
1	2	3	4	5	6	7	8	9	10	11	12
1	Kolkata (M Corp.)	6,787	4,174	2,613	3,023	1,297	1,726	76.4	83.7	67.1	16.6
	<b>Kolkata (Urban) :</b>	<b>6,787</b>	<b>4,174</b>	<b>2,613</b>	<b>3,023</b>	<b>1,297</b>	<b>1,726</b>	<b>76.4</b>	<b>83.7</b>	<b>67.1</b>	<b>16.6</b>

Among the Scheduled Tribe population of the district of Kolkata, 76.4 per cent are literate. Sex-wise literacy recorded in Kolkata district reveals that 83.7 per cent males and 67.1 per cent per cent

females among the Scheduled Tribe population are literate. The overall male-female literacy gap among the Scheduled Tribe population of Kolkata is 16.6 per cent.

**TABLE 33 : NUMBER AND PERCENTAGE OF MAIN WORKERS, MARGINAL WORKERS, AND NON-WORKERS BY SEX IN URBAN AGGLOMERATIONS / TOWNS, 2001**

Sl. No.	Name and urban status of UA / Town	Persons/ Males/ Females	Total Popu- lation	Main workers		Marginal workers		Total workers (Main and marginal workers)		Non workers	
				Number	Percen- tage	Number	Percen- tage	Number	Percen- tage	Number	Percen- tage
1	2	3	4	5	6	7	8	9	10	11	12
<b>1</b>	<b>Kolkata</b>	<b>Persons</b>	<b>4,572,876</b>	<b>1,623,779</b>	<b>35.5</b>	<b>93,955</b>	<b>2.1</b>	<b>1,717,734</b>	<b>37.6</b>	<b>2,855,142</b>	<b>62.4</b>
		<b>Males</b>	<b>2,500,040</b>	<b>1,388,550</b>	<b>55.5</b>	<b>62,998</b>	<b>2.5</b>	<b>1,451,548</b>	<b>58.1</b>	<b>1,048,492</b>	<b>41.9</b>
		<b>Females</b>	<b>2,072,836</b>	<b>235,229</b>	<b>11.3</b>	<b>30,957</b>	<b>1.5</b>	<b>266,186</b>	<b>12.8</b>	<b>1,806,650</b>	<b>87.2</b>
2	Kolkata UA (Distts 10,11,12,16,17 & 18)	Persons	13,205,697	4,250,140	32.2	338,969	2.6	4,589,109	34.8	8,616,588	65.2
		Males	7,064,138	3,698,198	52.4	228,080	3.2	3,926,278	55.6	3,137,860	44.4
		Females	6,141,559	551,942	9.0	110,889	1.8	662,831	10.8	5,478,728	89.2
<b>UNDER KOLKATA DISTRICT</b>	<b>Persons</b>	<b>4,572,876</b>	<b>1,623,779</b>	<b>35.5</b>	<b>93,955</b>	<b>2.1</b>	<b>1,717,734</b>	<b>37.6</b>	<b>2,855,142</b>	<b>62.4</b>	
	<b>Males</b>	<b>2,500,040</b>	<b>1,388,550</b>	<b>55.5</b>	<b>62,998</b>	<b>2.5</b>	<b>1,451,548</b>	<b>58.1</b>	<b>1,048,492</b>	<b>41.9</b>	
	<b>Females</b>	<b>2,072,836</b>	<b>235,229</b>	<b>11.3</b>	<b>30,957</b>	<b>1.5</b>	<b>266,186</b>	<b>12.8</b>	<b>1,806,650</b>	<b>87.2</b>	
3	Kolkata (M Corp.)	Persons	4,572,876	1,623,779	35.5	93,955	2.1	1,717,734	37.6	2,855,142	62.4
		Males	2,500,040	1,388,550	55.5	62,998	2.5	1,451,548	58.1	1,048,492	41.9
		Females	2,072,836	235,229	11.3	30,957	1.5	266,186	12.8	1,806,650	87.2
(i) Joka (OG)	(From South-24 Parganas District)	Persons	7,670	2,264	29.5	292	3.8	2,556	33.3	5,114	66.7
		Males	3,985	1,882	47.2	246	6.2	2,128	53.4	1,857	46.6
		Females	3,685	382	10.4	46	1.2	428	11.6	3,257	88.4
		<b>UNDER NADIA DISTRICT</b>	<b>Persons</b>	<b>140,551</b>	<b>39,326</b>	<b>28.0</b>	<b>4,326</b>	<b>3.1</b>	<b>43,652</b>	<b>31.1</b>	<b>96,899</b>
4	Gayespur (M)	<b>Males</b>	<b>71,915</b>	<b>32,647</b>	<b>45.4</b>	<b>2,813</b>	<b>3.9</b>	<b>35,460</b>	<b>49.3</b>	<b>36,455</b>	<b>50.7</b>
		<b>Females</b>	<b>68,636</b>	<b>6,679</b>	<b>9.7</b>	<b>1,513</b>	<b>2.2</b>	<b>8,192</b>	<b>11.9</b>	<b>60,444</b>	<b>88.1</b>
		Persons	55,048	14,070	25.6	2,038	3.7	16,108	29.3	38,940	70.7
5	Kalyani (M)	Males	28,207	12,360	43.8	1,477	5.2	13,837	49.1	14,370	50.9
		Females	26,841	1,710	6.4	561	2.1	2,271	8.5	24,570	91.5
		Persons	82,135	24,315	29.6	2,256	2.7	26,571	32.4	55,564	67.6
(i) Kanchrapara (OG)		Males	41,966	19,434	46.3	1,314	3.1	20,748	49.4	21,218	50.6
		Females	40,169	4,881	12.2	942	2.3	5,823	14.5	34,346	85.5
		Persons	3,368	941	27.9	32	1.0	973	28.9	2,395	71.1
		Males	1,742	853	49.0	22	1.3	875	50.2	867	49.8
		Females	1,626	88	5.4	10	0.6	98	6.0	1,528	94.0
<b>UNDER NORTH 24 PARGANAS DISTRICT</b>	<b>Persons</b>	<b>4,192,180</b>	<b>1,284,848</b>	<b>30.6</b>	<b>108,990</b>	<b>2.6</b>	<b>1,393,838</b>	<b>33.2</b>	<b>2,798,342</b>	<b>66.8</b>	
	<b>Males</b>	<b>2,199,211</b>	<b>1,111,081</b>	<b>50.5</b>	<b>69,742</b>	<b>3.2</b>	<b>1,180,823</b>	<b>53.7</b>	<b>1,018,388</b>	<b>46.3</b>	
	<b>Females</b>	<b>1,992,969</b>	<b>173,767</b>	<b>8.7</b>	<b>39,248</b>	<b>2.0</b>	<b>213,015</b>	<b>10.7</b>	<b>1,779,954</b>	<b>89.3</b>	
6	Baranagar (M)	Persons	250,768	85,455	34.1	4,079	1.6	89,534	35.7	161,234	64.3
		Males	132,559	74,653	56.3	2,550	1.9	77,203	58.2	55,356	41.8
		Females	118,209	10,802	9.1	1,529	1.3	12,331	10.4	105,878	89.6
7	Barasat (M)	Persons	231,521	71,366	30.8	5,151	2.2	76,517	33.0	155,004	67.0
		Males	118,374	60,839	51.4	2,713	2.3	63,552	53.7	54,822	46.3
		Females	113,147	10,527	9.3	2,438	2.2	12,965	11.5	100,182	88.5
8	Barrackpur (M)	Persons	144,391	45,814	31.7	3,240	2.2	49,054	34.0	95,337	66.0
		Males	76,299	39,971	52.4	2,271	3.0	42,242	55.4	34,057	44.6
		Females	68,092	5,843	8.6	969	1.4	6,812	10.0	61,280	90.0
9	Barrackpur Cantonment (CB)	Persons	22,041	6,451	29.3	725	3.3	7,176	32.6	14,865	67.4
		Males	12,195	5,799	47.6	599	4.9	6,398	52.5	5,797	47.5
		Females	9,846	652	6.6	126	1.3	778	7.9	9,068	92.1
10	Bhatpara (M)	Persons	442,385	119,020	26.9	12,195	2.8	131,215	29.7	311,170	70.3
		Males	243,157	110,589	45.5	9,252	3.8	119,841	49.3	123,316	50.7
		Females	199,228	8,431	4.2	2,943	1.5	11,374	5.7	187,854	94.3



Sl. No.	Name and urban status of UA / Town	Persons/ Males/ Females	Total Popu- lation	Main workers		Marginal workers		Total workers (Main and marginal workers)		Non workers	
				Number	Percen- tage	Number	Percen- tage	Number	Percen- tage	Number	Percen- tage
	(i) Bidyadharpur (OG)	Persons	248	77	31.0	1	0.4	78	31.5	170	68.5
		Males	136	74	54.4	1	0.7	75	55.1	61	44.9
		Females	112	3	2.7	0	0.0	3	2.7	109	97.3
	(ii) Panpur (OG)	Persons	2,022	553	27.3	68	3.4	621	30.7	1,401	69.3
		Males	998	516	51.7	64	6.4	580	58.1	418	41.9
		Females	1,024	37	3.6	4	0.4	41	4.0	983	96.0
11	Bidhan Nagar (M)	Persons	164,221	59,863	36.5	3,018	1.8	62,881	38.3	101,340	61.7
		Males	83,220	45,346	54.5	1,562	1.9	46,908	56.4	36,312	43.6
		Females	81,001	14,517	17.9	1,456	1.8	15,973	19.7	65,028	80.3
12	Chandpur (CT)	Persons	8,838	2,465	27.9	560	6.3	3,025	34.2	5,813	65.8
		Males	4,568	2,096	45.9	307	6.7	2,403	52.6	2,165	47.4
		Females	4,270	369	8.6	253	5.9	622	14.6	3,648	85.4
13	Dum Dum (M)	Persons	101,296	32,371	32.0	1,785	1.8	34,156	33.7	67,140	66.3
		Males	52,890	27,800	52.6	1,101	2.1	28,901	54.6	23,989	45.4
		Females	48,406	4,571	9.4	684	1.4	5,255	10.9	43,151	89.1
14	Garshyamnagar (CT)	Persons	7,358	2,307	31.4	506	6.9	2,813	38.2	4,545	61.8
		Males	3,712	1,847	49.8	252	6.8	2,099	56.5	1,613	43.5
		Females	3,646	460	12.6	254	7.0	714	19.6	2,932	80.4
15	Garulia (M)	Persons	79,926	21,440	26.8	2,004	2.5	23,444	29.3	56,482	70.7
		Males	42,550	19,487	45.8	1,584	3.7	21,071	49.5	21,479	50.5
		Females	37,376	1,953	5.2	420	1.1	2,373	6.3	35,003	93.7
16	Halisahar (M)	Persons	124,510	33,919	27.2	5,227	4.2	39,146	31.4	85,364	68.6
		Males	67,151	31,133	46.4	4,044	6.0	35,177	52.4	31,974	47.6
		Females	57,359	2,786	4.9	1,183	2.1	3,969	6.9	53,390	93.1
	(i) Balibhara (OG)	Persons	6,111	1,448	23.7	513	8.4	1,961	32.1	4,150	67.9
		Males	3,198	1,331	41.6	377	11.8	1,708	53.4	1,490	46.6
		Females	2,913	117	4.0	136	4.7	253	8.7	2,660	91.3
17	Ichhapur Defence Estate (CT)	Persons	10,386	3,095	29.8	222	2.1	3,317	31.9	7,069	68.1
		Males	5,645	2,766	49.0	148	2.6	2,914	51.6	2,731	48.4
		Females	4,741	329	6.9	74	1.6	403	8.5	4,338	91.5
18	Jafarpur (CT)	Persons	14,044	3,915	27.9	665	4.7	4,580	32.6	9,464	67.4
		Males	7,303	3,576	49.0	448	6.1	4,024	55.1	3,279	44.9
		Females	6,741	339	5.0	217	3.2	556	8.2	6,185	91.8
19	Jetia (CT)	Persons	5,511	1,411	25.6	409	7.4	1,820	33.0	3,691	67.0
		Males	2,820	1,243	44.1	279	9.9	1,522	54.0	1,298	46.0
		Females	2,691	168	6.2	130	4.8	298	11.1	2,393	88.9
20	Kamarhati (M)	Persons	314,507	93,431	29.7	5,849	1.9	99,280	31.6	215,227	68.4
		Males	168,555	82,290	48.8	4,100	2.4	86,390	51.3	82,165	48.7
		Females	145,952	11,141	7.6	1,749	1.2	12,890	8.8	133,062	91.2
21	Kanchrapara (M)	Persons	126,191	34,217	27.1	1,752	1.4	35,969	28.5	90,222	71.5
		Males	65,264	30,103	46.1	1,196	1.8	31,299	48.0	33,965	52.0
		Females	60,927	4,114	6.8	556	0.9	4,670	7.7	56,257	92.3
	(i) Chakla (OG)	Persons	3,720	742	19.9	250	6.7	992	26.7	2,728	73.3
		Males	1,960	693	35.4	224	11.4	917	46.8	1,043	53.2
		Females	1,760	49	2.8	26	1.5	75	4.3	1,685	95.7
	(ii) Nanna (OG)	Persons	3,119	871	27.9	17	0.5	888	28.5	2,231	71.5
		Males	1,605	770	48.0	10	0.6	780	48.6	825	51.4
		Females	1,514	101	6.7	7	0.5	108	7.1	1,406	92.9
	(iii) Srotribati (OG)	Persons	2,168	540	24.9	58	2.7	598	27.6	1,570	72.4
		Males	1,094	487	44.5	44	4.0	531	48.5	563	51.5
		Females	1,074	53	4.9	14	1.3	67	6.2	1,007	93.8

Sl. No.	Name and urban status of UA / Town	Persons/ Males/ Females	Total Popu- lation	Main workers		Marginal workers		Total workers (Main and marginal workers)		Non workers	
				Number	Percen- tage	Number	Percen- tage	Number	Percen- tage	Number	Percen- tage
22	Kaugachhi (CT)	Persons	13,908	3,527	25.4	1,246	9.0	4,773	34.3	9,135	65.7
		Males	7,106	3,082	43.4	731	10.3	3,813	53.7	3,293	46.3
		Females	6,802	445	6.5	515	7.6	960	14.1	5,842	85.9
23	Khardaha (M)	Persons	116,470	33,573	28.8	2,342	2.0	35,915	30.8	80,555	69.2
		Males	61,214	29,088	47.5	1,642	2.7	30,730	50.2	30,484	49.8
		Females	55,256	4,485	8.1	700	1.3	5,185	9.4	50,071	90.6
(i)	Bandipur (OG)	Persons	5,663	1,823	32.2	108	1.9	1,931	34.1	3,732	65.9
		Males	2,965	1,530	51.6	59	2.0	1,589	53.6	1,376	46.4
		Females	2,698	293	10.9	49	1.8	342	12.7	2,356	87.3
24	Madhyamgram (M)	Persons	155,451	48,815	31.4	4,264	2.7	53,079	34.1	102,372	65.9
		Males	79,728	41,865	52.5	2,336	2.9	44,201	55.4	35,527	44.6
		Females	75,723	6,950	9.2	1,928	2.5	8,878	11.7	66,845	88.3
25	Muragachha (CT)	Persons	9,791	2,991	30.5	329	3.4	3,320	33.9	6,471	66.1
		Males	5,037	2,624	52.1	151	3.0	2,775	55.1	2,262	44.9
		Females	4,754	367	7.7	178	3.7	545	11.5	4,209	88.5
26	Naihati (M)	Persons	215,303	62,411	29.0	5,282	2.5	67,693	31.4	147,610	68.6
		Males	113,777	54,077	47.5	3,210	2.8	57,287	50.4	56,490	49.6
		Females	101,526	8,334	8.2	2,072	2.0	10,406	10.2	91,120	89.8
27	New Barrackpur (M)	Persons	83,192	25,732	30.9	1,597	1.9	27,329	32.9	55,863	67.1
		Males	41,813	21,460	51.3	1,062	2.5	22,522	53.9	19,291	46.1
		Females	41,379	4,272	10.3	535	1.3	4,807	11.6	36,572	88.4
28	North Barrackpur (M)	Persons	123,668	36,352	29.4	2,163	1.7	38,515	31.1	85,153	68.9
		Males	63,796	31,317	49.1	1,567	2.5	32,884	51.5	30,912	48.5
		Females	59,872	5,035	8.4	596	1.0	5,631	9.4	54,241	90.6
29	North Dum Dum (M)	Persons	220,042	71,776	32.6	4,547	2.1	76,323	34.7	143,719	65.3
		Males	113,034	61,092	54.0	2,532	2.2	63,624	56.3	49,410	43.7
		Females	107,008	10,684	10.0	2,015	1.9	12,699	11.9	94,309	88.1
30	Panihati (M)	Persons	348,438	101,008	29.0	19,825	5.7	120,833	34.7	227,605	65.3
		Males	180,307	89,615	49.7	11,529	6.4	101,144	56.1	79,163	43.9
		Females	168,131	11,393	6.8	8,296	4.9	19,689	11.7	148,442	88.3
31	Patulia (CT)	Persons	13,835	3,782	27.3	559	4.0	4,341	31.4	9,494	68.6
		Males	7,185	3,387	47.1	449	6.2	3,836	53.4	3,349	46.6
		Females	6,650	395	5.9	110	1.7	505	7.6	6,145	92.4
32	Raigachhi (CT)	Persons	6,729	1,779	26.4	85	1.3	1,864	27.7	4,865	72.3
		Males	3,436	1,683	49.0	71	2.1	1,754	51.0	1,682	49.0
		Females	3,293	96	2.9	14	0.4	110	3.3	3,183	96.7
33	Rajarhat Gopalpur (M)	Persons	271,811	88,459	32.5	5,542	2.0	94,001	34.6	177,810	65.4
		Males	140,218	75,261	53.7	3,194	2.3	78,455	56.0	61,763	44.0
		Females	131,593	13,198	10.0	2,348	1.8	15,546	11.8	116,047	88.2
34	Ruiya (CT)	Persons	10,714	2,848	26.6	351	3.3	3,199	29.9	7,515	70.1
		Males	5,579	2,503	44.9	282	5.1	2,785	49.9	2,794	50.1
		Females	5,135	345	6.7	69	1.3	414	8.1	4,721	91.9
35	South Dum Dum (M)	Persons	392,444	138,370	35.3	6,967	1.8	145,337	37.0	247,107	63.0
		Males	200,298	111,645	55.7	3,821	1.9	115,466	57.6	84,832	42.4
		Females	192,146	26,725	13.9	3,146	1.6	29,871	15.5	162,275	84.5
36	Talbandha (CT)	Persons	15,226	4,981	32.7	797	5.2	5,778	37.9	9,448	62.1
		Males	7,760	3,987	51.4	338	4.4	4,325	55.7	3,435	44.3
		Females	7,466	994	13.3	459	6.1	1,453	19.5	6,013	80.5
37	Titagarh (M)	Persons	124,213	35,850	28.9	4,692	3.8	40,542	32.6	83,671	67.4
		Males	70,705	33,456	47.3	3,642	5.2	37,098	52.5	33,607	47.5
		Females	53,508	2,394	4.5	1,050	2.0	3,444	6.4	50,064	93.6

Sl. No.	Name and urban status of UA / Town	Persons/ Males/ Females	Total Population	Main workers		Marginal workers		Total workers (Main and marginal workers)		Non workers	
				Number	Percentage	Number	Percentage	Number	Percentage	Number	Percentage
1	2	3	4	5	6	7	8	9	10	11	12
<b>UNDER HUGLI DISTRICT</b>		<b>Persons</b>	<b>1,440,602</b>	<b>441,592</b>	<b>30.7</b>	<b>38,599</b>	<b>2.7</b>	<b>480,191</b>	<b>33.3</b>	<b>960,411</b>	<b>66.7</b>
		<b>Males</b>	<b>762,186</b>	<b>385,420</b>	<b>50.6</b>	<b>25,484</b>	<b>3.3</b>	<b>410,904</b>	<b>53.9</b>	<b>351,282</b>	<b>46.1</b>
		<b>Females</b>	<b>678,416</b>	<b>56,172</b>	<b>8.3</b>	<b>13,115</b>	<b>1.9</b>	<b>69,287</b>	<b>10.2</b>	<b>609,129</b>	<b>89.8</b>
38	Amodghata (CT)	Persons	6,865	2,111	30.8	129	1.9	2,240	32.6	4,625	67.4
		Males	3,475	1,778	51.2	79	2.3	1,857	53.4	1,618	46.6
		Females	3,390	333	9.8	50	1.5	383	11.3	3,007	88.7
39	Baidyabati (M)	Persons	108,229	35,981	33.2	3,472	3.2	39,453	36.5	68,776	63.5
		Males	56,394	30,690	54.4	2,225	3.9	32,915	58.4	23,479	41.6
		Females	51,835	5,291	10.2	1,247	2.4	6,538	12.6	45,297	87.4
40	Bamunari (CT)	Persons	6,916	1,898	27.4	312	4.5	2,210	32.0	4,706	68.0
		Males	3,612	1,689	46.8	217	6.0	1,906	52.8	1,706	47.2
		Females	3,304	209	6.3	95	2.9	304	9.2	3,000	90.8
41	Bansberia (M)	Persons	104,412	29,191	28.0	3,185	3.1	32,376	31.0	72,036	69.0
		Males	55,389	26,127	47.2	2,194	4.0	28,321	51.1	27,068	48.9
		Females	49,023	3,064	6.3	991	2.0	4,055	8.3	44,968	91.7
(i)	Bandel Thermal Power Project Town	Persons	118	26	22.0	8	6.8	34	28.8	84	71.2
		Males	65	22	33.8	8	12.3	30	46.2	35	53.8
		Females	53	4	7.5	0	0.0	4	7.5	49	92.5
(ii)	Bara Khejuria (OG)	Persons	2,167	603	27.8	102	4.7	705	32.5	1,462	67.5
		Males	1,183	579	48.9	69	5.8	648	54.8	535	45.2
		Females	984	24	2.4	33	3.4	57	5.8	927	94.2
(iii)	Khamarpara (OG)	Persons	384	104	27.1	1	0.3	105	27.3	279	72.7
		Males	207	101	48.8	1	0.5	102	49.3	105	50.7
		Females	177	3	1.7	0	0.0	3	1.7	174	98.3
42	Bhadreswar (M)	Persons	106,071	32,768	30.9	2,704	2.5	35,472	33.4	70,599	66.6
		Males	58,040	29,453	50.7	1,845	3.2	31,298	53.9	26,742	46.1
		Females	48,031	3,315	6.9	859	1.8	4,174	8.7	43,857	91.3
43	Chak Bansberia (CT)	Persons	7,337	1,762	24.0	243	3.3	2,005	27.3	5,332	72.7
		Males	3,912	1,560	39.9	188	4.8	1,748	44.7	2,164	55.3
		Females	3,425	202	5.9	55	1.6	257	7.5	3,168	92.5
44	Champdani (M)	Persons	103,246	29,921	29.0	2,205	2.1	32,126	31.1	71,120	68.9
		Males	57,842	27,963	48.3	1,753	3.0	29,716	51.4	28,126	48.6
		Females	45,404	1,958	4.3	452	1.0	2,410	5.3	42,994	94.7
45	Chandannagar (M Corp)	Persons	162,187	51,270	31.6	4,869	3.0	56,139	34.6	106,048	65.4
		Males	84,181	43,909	52.2	3,145	3.7	47,054	55.9	37,127	44.1
		Females	78,006	7,361	9.4	1,724	2.2	9,085	11.6	68,921	88.4
46	Dakshin Rajyadharpur (CT)	Persons	9,305	2,907	31.2	336	3.6	3,243	34.9	6,062	65.1
		Males	4,804	2,532	52.7	213	4.4	2,745	57.1	2,059	42.9
		Females	4,501	375	8.3	123	2.7	498	11.1	4,003	88.9
47	Dharmapur (CT)	Persons	5,384	1,781	33.1	159	3.0	1,940	36.0	3,444	64.0
		Males	2,740	1,428	52.1	42	1.5	1,470	53.6	1,270	46.4
		Females	2,644	353	13.4	117	4.4	470	17.8	2,174	82.2
48	Hugli-Chinsurah (M)	Persons	170,206	52,322	30.7	4,622	2.7	56,944	33.5	113,262	66.5
		Males	86,788	43,660	50.3	2,928	3.4	46,588	53.7	40,200	46.3
		Females	83,418	8,662	10.4	1,694	2.0	10,356	12.4	73,062	87.6
(i)	Naldanga (OG)	Persons	13,967	3,817	27.3	373	2.7	4,190	30.0	9,777	70.0
		Males	7,270	3,295	45.3	255	3.5	3,550	48.8	3,720	51.2
		Females	6,697	522	7.8	118	1.8	640	9.6	6,057	90.4
49	Kanaipur (CT)	Persons	6,302	1,899	30.1	299	4.7	2,198	34.9	4,104	65.1
		Males	3,241	1,626	50.2	154	4.8	1,780	54.9	1,461	45.1
		Females	3,061	273	8.9	145	4.7	418	13.7	2,643	86.3

Sl. No.	Name and urban status of UA / Town	Persons/ Males/ Females	Total Popu- lation	Main workers		Marginal workers		Total workers (Main and marginal workers)		Non workers	
				Number	Percen- tage	Number	Percen- tage	Number	Percen- tage	Number	Percen- tage
50	Kotalia (CT)	Persons	8,068	2,690	33.3	111	1.4	2,801	34.7	5,267	65.3
		Males	4,176	2,088	50.0	79	1.9	2,167	51.9	2,009	48.1
		Females	3,892	602	15.5	32	0.8	634	16.3	3,258	83.7
51	Konnagar (M)	Persons	72,177	22,572	31.3	2,177	3.0	24,749	34.3	47,428	65.7
		Males	37,901	19,253	50.8	1,540	4.1	20,793	54.9	17,108	45.1
		Females	34,276	3,319	9.7	637	1.9	3,956	11.5	30,320	88.5
52	Kulihanda (CT)	Persons	13,050	3,926	30.1	780	6.0	4,706	36.1	8,344	63.9
		Males	6,696	3,188	47.6	420	6.3	3,608	53.9	3,088	46.1
		Females	6,354	738	11.6	360	5.7	1,098	17.3	5,256	82.7
53	Nabagram Colony (CT)	Persons	31,924	9,681	30.3	559	1.8	10,240	32.1	21,684	67.9
		Males	16,574	8,368	50.5	325	2.0	8,693	52.4	7,881	47.6
		Females	15,350	1,313	8.6	234	1.5	1,547	10.1	13,803	89.9
54	Raghunathpur (PS- Dankuni) (CT)	Persons	7,997	2,566	32.1	636	8.0	3,202	40.0	4,795	60.0
		Males	4,121	2,170	52.7	235	5.7	2,405	58.4	1,716	41.6
		Females	3,876	396	10.2	401	10.3	797	20.6	3,079	79.4
55	Rishra (CT)	Persons	12,237	3,665	30.0	422	3.4	4,087	33.4	8,150	66.6
		Males	6,236	3,140	50.4	275	4.4	3,415	54.8	2,821	45.2
		Females	6,001	525	8.7	147	2.4	672	11.2	5,329	88.8
56	Rishra (M)	Persons	113,305	32,711	28.9	2,792	2.5	35,503	31.3	77,802	68.7
		Males	62,585	30,445	48.6	2,028	3.2	32,473	51.9	30,112	48.1
		Females	50,720	2,266	4.5	764	1.5	3,030	6.0	47,690	94.0
57	Serampore (M)	Persons	197,857	59,334	30.0	4,239	2.1	63,573	32.1	134,284	67.9
		Males	105,415	53,252	50.5	2,966	2.8	56,218	53.3	49,197	46.7
		Females	92,442	6,082	6.6	1,273	1.4	7,355	8.0	85,087	92.0
58	Shankhanagar (CT)	Persons	6,894	1,674	24.3	185	2.7	1,859	27.0	5,035	73.0
		Males	3,616	1,478	40.9	138	3.8	1,616	44.7	2,000	55.3
		Females	3,278	196	6.0	47	1.4	243	7.4	3,035	92.6
59	Simla (CT)	Persons	13,634	4,508	33.1	244	1.8	4,752	34.9	8,882	65.1
		Males	6,915	3,568	51.6	169	2.4	3,737	54.0	3,178	46.0
		Females	6,719	940	14.0	75	1.1	1,015	15.1	5,704	84.9
60	Uttarpara Kotrung (M)	Persons	150,363	49,904	33.2	3,435	2.3	53,339	35.5	97,024	64.5
		Males	78,808	42,058	53.4	1,993	2.5	44,051	55.9	34,757	44.1
		Females	71,555	7,846	11.0	1,442	2.0	9,288	13.0	62,267	87.0
<b>UNDER HAORA</b>		<b>Persons</b>	<b>1,969,238</b>	<b>612,437</b>	<b>31.1</b>	<b>55,525</b>	<b>2.8</b>	<b>667,962</b>	<b>33.9</b>	<b>1,301,276</b>	<b>66.1</b>
<b>DISTRICT</b>		<b>Males</b>	<b>1,065,140</b>	<b>558,916</b>	<b>52.5</b>	<b>39,809</b>	<b>3.7</b>	<b>598,725</b>	<b>56.2</b>	<b>466,415</b>	<b>43.8</b>
		<b>Females</b>	<b>904,098</b>	<b>53,521</b>	<b>5.9</b>	<b>15,716</b>	<b>1.7</b>	<b>69,237</b>	<b>7.7</b>	<b>834,861</b>	<b>92.3</b>
61	Andul (CT)	Persons	5,682	1,772	31.2	54	1.0	1,826	32.1	3,856	67.9
		Males	2,920	1,529	52.4	40	1.4	1,569	53.7	1,351	46.3
		Females	2,762	243	8.8	14	0.5	257	9.3	2,505	90.7
62	Ankurhati (CT)	Persons	7,785	2,488	32.0	45	0.6	2,533	32.5	5,252	67.5
		Males	4,132	2,350	56.9	26	0.6	2,376	57.5	1,756	42.5
		Females	3,653	138	3.8	19	0.5	157	4.3	3,496	95.7
63	Argari (CT)	Persons	9,522	2,897	30.4	64	0.7	2,961	31.1	6,561	68.9
		Males	4,945	2,648	53.5	45	0.9	2,693	54.5	2,252	45.5
		Females	4,577	249	5.4	19	0.4	268	5.9	4,309	94.1
64	Balarampota (CT)	Persons	4,496	1,172	26.1	149	3.3	1,321	29.4	3,175	70.6
		Males	2,333	1,067	45.7	111	4.8	1,178	50.5	1,155	49.5
		Females	2,163	105	4.9	38	1.8	143	6.6	2,020	93.4

Sl. No.	Name and urban status of UA / Town	Persons/ Males/ Females	Total Popu- lation	Main workers		Marginal workers		Total workers (Main and marginal workers)		Non workers	
				Number	Percen- tage	Number	Percen- tage	Number	Percen- tage	Number	Percen- tage
65	Bally (CT)	Persons	92,912	29,766	32.0	1,693	1.8	31,459	33.9	61,453	66.1
		Males	49,446	26,456	53.5	1,194	2.4	27,650	55.9	21,796	44.1
		Females	43,466	3,310	7.6	499	1.1	3,809	8.8	39,657	91.2
66	Bally (M)	Persons	260,906	86,489	33.1	7,063	2.7	93,552	35.9	167,354	64.1
		Males	149,603	80,122	53.6	4,833	3.2	84,955	56.8	64,648	43.2
		Females	111,303	6,367	5.7	2,230	2.0	8,597	7.7	102,706	92.3
67	Bankra (CT)	Persons	48,447	13,805	28.5	1,639	3.4	15,444	31.9	33,003	68.1
		Males	25,408	12,578	49.5	1,019	4.0	13,597	53.5	11,811	46.5
		Females	23,039	1,227	5.3	620	2.7	1,847	8.0	21,192	92.0
68	Banupur (CT)	Persons	11,647	4,195	36.0	220	1.9	4,415	37.9	7,232	62.1
		Males	7,349	4,025	54.8	194	2.6	4,219	57.4	3,130	42.6
		Females	4,298	170	4.0	26	0.6	196	4.6	4,102	95.4
69	Bipra Noapara (CT)	Persons	9,002	3,336	37.1	318	3.5	3,654	40.6	5,348	59.4
		Males	4,815	3,053	63.4	135	2.8	3,188	66.2	1,627	33.8
		Females	4,187	283	6.8	183	4.4	466	11.1	3,721	88.9
70	Chakapara (CT)	Persons	24,216	7,224	29.8	1,106	4.6	8,330	34.4	15,886	65.6
		Males	12,622	6,541	51.8	584	4.6	7,125	56.4	5,497	43.6
		Females	11,594	683	5.9	522	4.5	1,205	10.4	10,389	89.6
71	Chamrail (CT)	Persons	8,555	2,813	32.9	170	2.0	2,983	34.9	5,572	65.1
		Males	4,328	2,486	57.4	78	1.8	2,564	59.2	1,764	40.8
		Females	4,227	327	7.7	92	2.2	419	9.9	3,808	90.1
72	Dhuilya (CT)	Persons	18,401	6,059	32.9	265	1.4	6,324	34.4	12,077	65.6
		Males	9,489	5,262	55.5	179	1.9	5,441	57.3	4,048	42.7
		Females	8,912	797	8.9	86	1.0	883	9.9	8,029	90.1
73	Eksara (CT)	Persons	6,485	1,922	29.6	191	2.9	2,113	32.6	4,372	67.4
		Males	3,367	1,833	54.4	100	3.0	1,933	57.4	1,434	42.6
		Females	3,118	89	2.9	91	2.9	180	5.8	2,938	94.2
74	Haora (M Corp)	Persons	1,007,532	330,648	32.8	16,336	1.6	346,984	34.4	660,548	65.6
		Males	547,068	301,836	55.2	11,577	2.1	313,413	57.3	233,655	42.7
		Females	460,464	28,812	6.3	4,759	1.0	33,571	7.3	426,893	92.7
75	Hatgachha (CT)	Persons	5,561	1,754	31.5	117	2.1	1,871	33.6	3,690	66.4
		Males	2,935	1,590	54.2	89	3.0	1,679	57.2	1,256	42.8
		Females	2,626	164	6.2	28	1.1	192	7.3	2,434	92.7
76	Jagadishpur (CT)	Persons	12,830	3,511	27.4	862	6.7	4,373	34.1	8,457	65.9
		Males	6,583	3,250	49.4	549	8.3	3,799	57.7	2,784	42.3
		Females	6,247	261	4.2	313	5.0	574	9.2	5,673	90.8
77	Jhorhat (CT)	Persons	16,128	5,034	31.2	373	2.3	5,407	33.5	10,721	66.5
		Males	8,660	4,517	52.2	266	3.1	4,783	55.2	3,877	44.8
		Females	7,468	517	6.9	107	1.4	624	8.4	6,844	91.6
78	Kantlia (CT)	Persons	7,371	2,303	31.2	151	2.0	2,454	33.3	4,917	66.7
		Males	3,895	2,144	55.0	92	2.4	2,236	57.4	1,659	42.6
		Females	3,476	159	4.6	59	1.7	218	6.3	3,258	93.7
79	Khalia (CT)	Persons	4,950	1,546	31.2	81	1.6	1,627	32.9	3,323	67.1
		Males	2,595	1,446	55.7	49	1.9	1,495	57.6	1,100	42.4
		Females	2,355	100	4.2	32	1.4	132	5.6	2,223	94.4
80	Mahiari (CT)	Persons	15,434	4,740	30.7	263	1.7	5,003	32.4	10,431	67.6
		Males	7,919	4,300	54.3	155	2.0	4,455	56.3	3,464	43.7
		Females	7,515	440	5.9	108	1.4	548	7.3	6,967	92.7
81	Manikpur (CT)	Persons	19,127	5,237	27.4	1,247	6.5	6,484	33.9	12,643	66.1
		Males	10,501	4,869	46.4	945	9.0	5,814	55.4	4,687	44.6
		Females	8,626	368	4.3	302	3.5	670	7.8	7,956	92.2

Sl. No.	Name and urban status of UA / Town	Persons/ Males/ Females	Total Popu- lation	Main workers		Marginal workers		Total workers (Main and marginal workers)		Non workers	
				Number	Percen- tage	Number	Percen- tage	Number	Percen- tage	Number	Percen- tage
82	Nalpur (CT)	Persons	5,645	1,545	27.4	248	4.4	1,793	31.8	3,852	68.2
		Males	2,840	1,346	47.4	179	6.3	1,525	53.7	1,315	46.3
		Females	2,805	199	7.1	69	2.5	268	9.6	2,537	90.4
83	Nibra (CT)	Persons	22,308	6,495	29.1	672	3.0	7,167	32.1	15,141	67.9
		Males	11,606	6,183	53.3	308	2.7	6,491	55.9	5,115	44.1
		Females	10,702	312	2.9	364	3.4	676	6.3	10,026	93.7
84	Panchpara (CT)	Persons	15,072	4,346	28.8	427	2.8	4,773	31.7	10,299	68.3
		Males	7,899	4,101	51.9	279	3.5	4,380	55.5	3,519	44.5
		Females	7,173	245	3.4	148	2.1	393	5.5	6,780	94.5
85	Podara (CT)	Persons	16,810	5,046	30.0	420	2.5	5,466	32.5	11,344	67.5
		Males	8,819	4,566	51.8	280	3.2	4,846	54.9	3,973	45.1
		Females	7,991	480	6.0	140	1.8	620	7.8	7,371	92.2
86	Raghudebbati (CT)	Persons	11,882	3,114	26.2	649	5.5	3,763	31.7	8,119	68.3
		Males	6,088	2,699	44.3	444	7.3	3,143	51.6	2,945	48.4
		Females	5,794	415	7.2	205	3.5	620	10.7	5,174	89.3
87	Ramchandrapur (CT)	Persons	9,017	2,632	29.2	357	4.0	2,989	33.1	6,028	66.9
		Males	4,619	2,311	50.0	253	5.5	2,564	55.5	2,055	44.5
		Females	4,398	321	7.3	104	2.4	425	9.7	3,973	90.3
88	Salap (CT)	Persons	11,787	3,782	32.1	158	1.3	3,940	33.4	7,847	66.6
		Males	6,111	3,524	57.7	76	1.2	3,600	58.9	2,511	41.1
		Females	5,676	258	4.5	82	1.4	340	6.0	5,336	94.0
89	Sankrail (CT)	Persons	25,585	7,400	28.9	1,211	4.7	8,611	33.7	16,974	66.3
		Males	13,704	6,591	48.1	884	6.5	7,475	54.5	6,229	45.5
		Females	11,881	809	6.8	327	2.8	1,136	9.6	10,745	90.4
90	Santoshpur (CT)	Persons	7,181	1,485	20.7	603	8.4	2,088	29.1	5,093	70.9
		Males	3,700	1,349	36.5	515	13.9	1,864	50.4	1,836	49.6
		Females	3,481	136	3.9	88	2.5	224	6.4	3,257	93.6
91	Sarenga (CT)	Persons	21,638	5,460	25.2	2,398	11.1	7,858	36.3	13,780	63.7
		Males	11,115	4,653	41.9	1,463	13.2	6,116	55.0	4,999	45.0
		Females	10,523	807	7.7	935	8.9	1,742	16.6	8,781	83.4
92	Tentulkuli (CT)	Persons	5,127	1,529	29.8	337	6.6	1,866	36.4	3,261	63.6
		Males	2,598	1,395	53.7	208	8.0	1,603	61.7	995	38.3
		Females	2,529	134	5.3	129	5.1	263	10.4	2,266	89.6
93	Uluberia (M)	Persons	202,135	47,196	23.3	13,671	6.8	60,867	30.1	141,268	69.9
		Males	105,843	42,889	40.5	11,155	10.5	54,044	51.1	51,799	48.9
		Females	96,292	4,307	4.5	2,516	2.6	6,823	7.1	89,469	92.9
	(i) Chak Srikrishna (OG)	Persons	2,636	669	25.4	410	15.6	1,079	40.9	1,557	59.1
		Males	1,349	569	42.2	235	17.4	804	59.6	545	40.4
		Females	1,287	100	7.8	175	13.6	275	21.4	1,012	78.6
	(ii) Khalisani (OG)	Persons	10,634	2,282	21.5	977	9.2	3,259	30.6	7,375	69.4
		Males	5,460	2,137	39.1	751	13.8	2,888	52.9	2,572	47.1
		Females	5,174	145	2.8	226	4.4	371	7.2	4,803	92.8
94	Uttar Pirpur (CT)	Persons	4,792	745	15.5	580	12.1	1,325	27.7	3,467	72.3
		Males	2,476	701	28.3	519	21.0	1,220	49.3	1,256	50.7
		Females	2,316	44	1.9	61	2.6	105	4.5	2,211	95.5

Sl. No.	Name and urban status of UA / Town	Persons/ Males/ Females	Total Popu- lation	Main workers		Marginal workers		Total workers (Main and marginal workers)		Non workers	
				Number	Percen- tage	Number	Percen- tage	Number	Percen- tage	Number	Percen- tage
1	2	3	4	5	6	7	8	9	10	11	12
<b>^ UNDER SOUTH 24 PARGANAS DISTRICT</b>		<b>Persons</b>	<b>890,250</b>	<b>248,158</b>	<b>27.9</b>	<b>37,574</b>	<b>4.2</b>	<b>285,732</b>	<b>32.1</b>	<b>604,518</b>	<b>67.9</b>
		<b>Males</b>	<b>465,646</b>	<b>221,584</b>	<b>47.6</b>	<b>27,234</b>	<b>5.8</b>	<b>248,818</b>	<b>53.4</b>	<b>216,828</b>	<b>46.6</b>
		<b>Females</b>	<b>424,604</b>	<b>26,574</b>	<b>6.3</b>	<b>10,340</b>	<b>2.4</b>	<b>36,914</b>	<b>8.7</b>	<b>387,690</b>	<b>91.3</b>
95	Balarampur (CT)	Persons	4,710	1,186	25.2	404	8.6	1,590	33.8	3,120	66.2
		Males	2,415	1,054	43.6	251	10.4	1,305	54.0	1,110	46.0
		Females	2,295	132	5.8	153	6.7	285	12.4	2,010	87.6
96	Budge Budge (M)	Persons	75,531	21,750	28.8	1,984	2.6	23,734	31.4	51,797	68.6
		Males	41,165	20,505	49.8	1,696	4.1	22,201	53.9	18,964	46.1
		Females	34,366	1,245	3.6	288	0.8	1,533	4.5	32,833	95.5
	(i) Nischintapur (OG)	Persons	6,023	1,256	20.9	350	5.8	1,606	26.7	4,417	73.3
		Males	3,131	1,204	38.5	331	10.6	1,535	49.0	1,596	51.0
		Females	2,892	52	1.8	19	0.7	71	2.5	2,821	97.5
97	Chata Kalikapur (CT)	Persons	20,099	4,306	21.4	1,428	7.1	5,734	28.5	14,365	71.5
		Males	10,321	4,007	38.8	1,047	10.1	5,054	49.0	5,267	51.0
		Females	9,778	299	3.1	381	3.9	680	7.0	9,098	93.0
98	Maheshtala (M)	Persons	385,266	106,341	27.6	13,313	3.5	119,654	31.1	265,612	68.9
		Males	202,304	97,789	48.3	10,173	5.0	107,962	53.4	94,342	46.6
		Females	182,962	8,552	4.7	3,140	1.7	11,692	6.4	171,270	93.6
99	Pujali (M)	Persons	33,858	7,837	23.1	3,336	9.9	11,173	33.0	22,685	67.0
		Males	17,665	6,934	39.3	2,388	13.5	9,322	52.8	8,343	47.2
		Females	16,193	903	5.6	948	5.9	1,851	11.4	14,342	88.6
100	Rajpur Sonarpur (M)	Persons	336,707	99,149	29.4	14,569	4.3	113,718	33.8	222,989	66.2
		Males	174,140	84,410	48.5	9,519	5.5	93,929	53.9	80,211	46.1
		Females	162,567	14,739	9.1	5,050	3.1	19,789	12.2	142,778	87.8
101	Uttar Raypur (CT)	Persons	20,386	4,069	20.0	1,898	9.3	5,967	29.3	14,419	70.7
		Males	10,520	3,799	36.1	1,583	15.0	5,382	51.2	5,138	48.8
		Females	9,866	270	2.7	315	3.2	585	5.9	9,281	94.1

^ Inclusive figure of Joka (OG) which is OG of KOLKATA (M.Corp)

In the district of Kolkata among 4,572,876 population the total worker is 37.6 per cent. However, in Kolkata UA among the 13,205,697 souls, percentage of total working force is slightly less with the percentage prevalence of 34.8 per cent. In the district of Kolkata 35.5 per cent population are main workers and 2.1 per cent population are marginal workers. In Kolkata UA 32.2 per cent population are main workers and 2.6 per cent are marginal worker. Most of the populations of Kolkata UA are engaged in productive work either as main workers or as marginal workers. Among the total working force of 1,717,734 souls, male plays a pivotal share with 1,451,548 (58.1 persons) while only 266,186 (12.8 per cent) females are enumerated as workers in Kolkata. A similar trend is also reflected in Kolkata UA. As far as Kolkata UA is concerned, out of 4,589,109 workers, 3,926,278 are males while merely 662,831 are females. It suggests 55.6 per cent males

and 10.8 per cent females are total workers. In the category of main workers 35.5 per cent population of Kolkata is enumerated under the said category while the corresponding figure for Kolkata UA is 32.2 per cent. Largest percentage prevalence of male literacy is reported in Bipra Noapara Census Town of Haora district under Kolkata UA (37.1 per cent) while smallest percentage of main workers (15.5 per cent) is enumerated in Uttar Pirpur Census Town of Haora district under Kolkata UA. As far as the segment of the category of marginal workers is concerned, the highest and lowest percentage prevalence of marginal workers are noted in Sarenga Census Town (11.1 per cent) and Ankurhat Census Town (0.6 per cent) respectively. Maximum percentage of non worker is observed in Chak Bansberia Census Town (72.7 per cent) while lowest percentage of non workers is envisaged in Jaipra Noapara Census Town (59.4 per cent).

**TABLE 36 : DISTRIBUTION OF WORKERS BY SEX IN FOUR CATEGORIES OF ECONOMIC ACTIVITY OF URBAN AGGLOMERATIONS / TOWNS, 2001**

Sl. No.	Name and urban status of UA/ Town	Persons / Males / Females	Total population	Total number of workers (Main + Marginal)	Category of workers			
					Cultivators	Agri-cultural Labourers	House-hold Industry workers	Other workers
1	2	3	4	5	6	7	8	9
				Number (Percentage)				
<b>1</b>	<b>Kolkata</b>	<b>Persons</b>	<b>4,572,876</b>	<b>1,717,734</b> (37.6)	<b>6,376</b> (0.4)	<b>4,378</b> (0.3)	<b>52,543</b> (3.1)	<b>1,654,437</b> (96.3)
		<b>Males</b>	<b>2,500,040</b>	<b>1,451,548</b> (58.1)	<b>3,758</b> (0.3)	<b>3,278</b> (0.2)	<b>40,816</b> (2.8)	<b>1,403,696</b> (96.7)
		<b>Females</b>	<b>2,072,836</b>	<b>266,186</b> (12.8)	<b>2,618</b> (1.0)	<b>1,100</b> (0.4)	<b>11,727</b> (4.4)	<b>250,741</b> (94.2)
<b>2</b>	<b>Kolkata UA (Distts 10,11,12,16,17 &amp; 18)</b>	<b>Persons</b>	<b>13,205,697</b>	<b>4,589,109</b> (34.8)	<b>17,007</b> (0.4)	<b>21,915</b> (0.5)	<b>157,335</b> (3.4)	<b>4,392,852</b> (95.7)
		<b>Males</b>	<b>7,064,138</b>	<b>3,926,278</b> (55.6)	<b>11,411</b> (0.3)	<b>18,246</b> (0.5)	<b>112,910</b> (2.9)	<b>3,783,711</b> (96.4)
		<b>Females</b>	<b>6141559</b>	<b>662831</b> (10.8)	<b>5596</b> (0.8)	<b>3669</b> (0.6)	<b>44425</b> (6.7)	<b>609141</b> (91.9)
	<b>UNDER KOLKATA DISTRICT</b>	<b>Persons</b>	<b>4,572,876</b>	<b>1,717,734</b> (37.6)	<b>6,376</b> (0.4)	<b>4,378</b> (0.3)	<b>52,543</b> (3.1)	<b>1,654,437</b> (96.3)
		<b>Males</b>	<b>2,500,040</b>	<b>1,451,548</b> (58.1)	<b>3,758</b> (0.3)	<b>3,278</b> (0.2)	<b>40,816</b> (2.8)	<b>1,403,696</b> (96.7)
		<b>Females</b>	<b>2,072,836</b>	<b>266,186</b> (12.8)	<b>2,618</b> (1.0)	<b>1,100</b> (0.4)	<b>11,727</b> (4.4)	<b>250,741</b> (94.2)
<b>3</b>	<b>Kolkata (M Corp.)</b>	<b>Persons</b>	<b>4,572,876</b>	<b>1,717,734</b> (37.6)	<b>6,376</b> (0.4)	<b>4,378</b> (0.3)	<b>52,543</b> (3.1)	<b>1,654,437</b> (96.3)
		<b>Males</b>	<b>2,500,040</b>	<b>1,451,548</b> (58.1)	<b>3,758</b> (0.3)	<b>3,278</b> (0.2)	<b>40,816</b> (2.8)	<b>1,403,696</b> (96.7)
		<b>Females</b>	<b>2,072,836</b>	<b>266,186</b> (12.8)	<b>2,618</b> (1.0)	<b>1,100</b> (0.4)	<b>11,727</b> (4.4)	<b>250,741</b> (94.2)
	(i) Joka (OG)	<b>Persons</b>	<b>7,670</b>	<b>2,556</b> (33.3)	<b>10</b> (0.4)	<b>58</b> (2.3)	<b>55</b> (2.2)	<b>2,433</b> (95.2)
	(From South-24 Parganas District)	<b>Males</b>	<b>3,985</b>	<b>2,128</b> (53.4)	<b>7</b> (0.3)	<b>54</b> (2.5)	<b>42</b> (2.0)	<b>2,025</b> (95.2)
		<b>Females</b>	<b>3,685</b>	<b>428</b> (11.6)	<b>3</b> (0.7)	<b>4</b> (0.9)	<b>13</b> (3.0)	<b>408</b> (95.3)
	<b>UNDER NADIA DISTRICT</b>	<b>Persons</b>	<b>140,551</b>	<b>43,652</b> (31.1)	<b>360</b> (0.8)	<b>899</b> (2.1)	<b>984</b> (2.3)	<b>41,409</b> (94.9)
		<b>Males</b>	<b>71,915</b>	<b>35,460</b> (49.3)	<b>308</b> (0.9)	<b>751</b> (2.1)	<b>505</b> (1.4)	<b>33,896</b> (95.6)
		<b>Females</b>	<b>68,636</b>	<b>8,192</b> (11.9)	<b>52</b> (0.6)	<b>148</b> (1.8)	<b>479</b> (5.8)	<b>7,513</b> (91.7)
<b>4</b>	<b>Gayespur (M)</b>	<b>Persons</b>	<b>55,048</b>	<b>16,108</b> (29.3)	<b>249</b> (1.5)	<b>558</b> (3.5)	<b>495</b> (3.1)	<b>14,806</b> (91.9)
		<b>Males</b>	<b>28,207</b>	<b>13,837</b> (49.1)	<b>240</b> (1.7)	<b>463</b> (3.3)	<b>232</b> (1.7)	<b>12,902</b> (93.2)
		<b>Females</b>	<b>26,841</b>	<b>2,271</b> (8.5)	<b>9</b> (0.4)	<b>95</b> (4.2)	<b>263</b> (11.6)	<b>1,904</b> (83.8)



Sl. No.	Name and urban status of UA/ Town	Persons / Males / Females	Total population	Total number of workers (Main + Marginal)	Category of workers			
					Cultivators	Agri-cultural Labourers	Household Industry workers	Other workers
1	2	3	4	5	6	7	8	9
				Number (Percentage)				
5	Kalyani (M)	Persons	82,135	26,571 (32.4)	99 (0.4)	340 (1.3)	471 (1.8)	25,661 (96.6)
		Males	41,966	20,748 (49.4)	64 (0.3)	287 (1.4)	260 (1.3)	20,137 (97.1)
		Females	40,169	5,823 (14.5)	35 (0.6)	53 (0.9)	211 (3.6)	5,524 (94.9)
	(i) Kanchrapara (OG)	Persons	3,368	973 (28.9)	12 (1.2)	1 (0.1)	18 (1.8)	942 (96.8)
		Males	1,742	875 (50.2)	4 (0.5)	1 (0.1)	13 (1.5)	857 (97.9)
		Females	1,626	98 (6.0)	8 (8.2)	0 (0.0)	5 (5.1)	85 (86.7)
	<b>UNDER NORTH 24 PARGANAS DISTRICT</b>	<b>Persons</b>	<b>4,192,180</b>	<b>1,393,838 (33.2)</b>	<b>4,778 (0.3)</b>	<b>4,787 (0.3)</b>	<b>30,305 (2.2)</b>	<b>1,353,968 (97.1)</b>
		<b>Males</b>	<b>2,199,211</b>	<b>1,180,823 (53.7)</b>	<b>3,237 (0.3)</b>	<b>3,911 (0.3)</b>	<b>16,693 (1.4)</b>	<b>1,156,982 (98.0)</b>
		<b>Females</b>	<b>1,992,969</b>	<b>213,015 (10.7)</b>	<b>1,541 (0.7)</b>	<b>876 (0.4)</b>	<b>13,612 (6.4)</b>	<b>196,986 (92.5)</b>
6	Baranagar (M)	Persons	250,768	89,534 (35.7)	184 (0.2)	93 (0.1)	1,765 (2.0)	87,492 (97.7)
		Males	132,559	77,203 (58.2)	105 (0.1)	68 (0.1)	1,270 (1.6)	75,760 (98.1)
		Females	118,209	12,331 (10.4)	79 (0.6)	25 (0.2)	495 (4.0)	11,732 (95.1)
7	Barasat (M)	Persons	231,521	76,517 (33.0)	227 (0.3)	579 (0.8)	1,638 (2.1)	74,073 (96.8)
		Males	118,374	63,552 (53.7)	161 (0.3)	483 (0.8)	727 (1.1)	62,181 (97.8)
		Females	113,147	12,965 (11.5)	66 (0.5)	96 (0.7)	911 (7.0)	11,892 (91.7)
8	Barrackpur (M)	Persons	144,391	49,054 (34.0)	174 (0.4)	75 (0.2)	1,820 (3.7)	46,985 (95.8)
		Males	76,299	42,242 (55.4)	103 (0.2)	58 (0.1)	1,189 (2.8)	40,892 (96.8)
		Females	68,092	6,812 (10.0)	71 (1.0)	17 (0.2)	631 (9.3)	6,093 (89.4)
9	Barrackpur Cantonment (CB)	Persons	22,041	7,176 (32.6)	18 (0.3)	4 (0.1)	48 (0.7)	7,106 (99.0)
		Males	12,195	6,398 (52.5)	12 (0.2)	3 (0.0)	37 (0.6)	6,346 (99.2)
		Females	9,846	778 (7.9)	6 (0.8)	1 (0.1)	11 (1.4)	760 (97.7)
10	Bhatpara (M)	Persons	442,385	131,215 (29.7)	458 (0.3)	1,089 (0.8)	3,408 (2.6)	126,260 (96.2)
		Males	243,157	119,841 (49.3)	306 (0.3)	982 (0.8)	1,861 (1.6)	116,692 (97.4)
		Females	199,228	11,374 (5.7)	152 (1.3)	107 (0.9)	1,547 (13.6)	9,568 (84.1)

Sl. No.	Name and urban status of UA/ Town	Persons / Males / Females	Total population	Total number of workers (Main + Marginal)	Category of workers			
					Cultivators	Agri-cultural Labourers	Household Industry workers	Other workers
1	2	3	4	5	6	7	8	9
				Number (Percentage)				
	(i) Bidyadharpur (OG)	Persons	248	78 (31.5)	7 (9.0)	55 (70.5)	1 (1.3)	15 (19.2)
		Males	136	75 (55.1)	7 (9.3)	55 (73.3)	1 (1.3)	12 (16.0)
		Females	112	3 (2.7)	0 (0.0)	0 (0.0)	0 (0.0)	3 (100.0)
	(ii) Panpur (OG)	Persons	2,022	621 (30.7)	35 (5.6)	177 (28.5)	12 (1.9)	397 (63.9)
		Males	998	580 (58.1)	34 (5.9)	172 (29.7)	12 (2.1)	362 (62.4)
		Females	1,024	41 (4.0)	1 (2.4)	5 (12.2)	0 (0.0)	35 (85.4)
11	Bidhan Nagar (M)	Persons	164,221	62,881 (38.3)	276 (0.4)	213 (0.3)	543 (0.9)	61,849 (98.4)
		Males	83,220	46,908 (56.4)	140 (0.3)	149 (0.3)	211 (0.4)	46,408 (98.9)
		Females	81,001	15,973 (19.7)	136 (0.9)	64 (0.4)	332 (2.1)	15,441 (96.7)
12	Chandpur (CT)	Persons	8,838	3,025 (34.2)	6 (0.2)	21 (0.7)	235 (7.8)	2,763 (91.3)
		Males	4,568	2,403 (52.6)	3 (0.1)	17 (0.7)	79 (3.3)	2,304 (95.9)
		Females	4,270	622 (14.6)	3 (0.5)	4 (0.6)	156 (25.1)	459 (73.8)
13	Dum Dum (M)	Persons	101,296	34,156 (33.7)	155 (0.5)	44 (0.1)	575 (1.7)	33,382 (97.7)
		Males	52,890	28,901 (54.6)	92 (0.3)	29 (0.1)	387 (1.3)	28,393 (98.2)
		Females	48,406	5,255 (10.9)	63 (1.2)	15 (0.3)	188 (3.6)	4,989 (94.9)
14	Garshyamnagar (CT)	Persons	7,358	2,813 (38.2)	3 (0.1)	12 (0.4)	364 (12.9)	2,434 (86.5)
		Males	3,712	2,099 (56.5)	1 (0.0)	6 (0.3)	95 (4.5)	1,997 (95.1)
		Females	3,646	714 (19.6)	2 (0.3)	6 (0.8)	269 (37.7)	437 (61.2)
15	Garulia (M)	Persons	79,926	23,444 (29.3)	59 (0.3)	32 (0.1)	514 (2.2)	22,839 (97.4)
		Males	42,550	21,071 (49.5)	38 (0.2)	24 (0.1)	300 (1.4)	20,709 (98.3)
		Females	37,376	2,373 (6.3)	21 (0.9)	8 (0.3)	214 (9.0)	2,130 (89.8)
16	Halisahar (M)	Persons	124,510	39,146 (31.4)	49 (0.1)	47 (0.1)	1,014 (2.6)	38,036 (97.2)
		Males	67,151	35,177 (52.4)	31 (0.1)	34 (0.1)	386 (1.1)	34,726 (98.7)
		Females	57,359	3,969 (6.9)	18 (0.5)	13 (0.3)	628 (15.8)	3,310 (83.4)
	(i) Balibhara (OG)	Persons	6,111	1,961 (32.1)	14 (0.7)	38 (1.9)	77 (3.9)	1,832 (93.4)

Sl. No.	Name and urban status of UA/ Town	Persons / Males / Females	Total population	Total number of workers (Main + Marginal)	Category of workers				
					Cultivators	Agri-cultural Labourers	Household workers	Other workers	
1	2	3	4	5	6	7	8	9	
				Number (Percentage)					
	(i) Balibhara (OG)	<i>contd...</i>	Males	3,198	1,708 (53.4)	13 (0.8)	32 (1.9)	36 (2.1)	1,627 (95.3)
			Females	2,913	253 (8.7)	1 (0.4)	6 (2.4)	41 (16.2)	205 (81.0)
17	Ichhapur Defence Estate (CT)		Persons	10,386	3,317 (31.9)	10 (0.3)	6 (0.2)	31 (0.9)	3,270 (98.6)
			Males	5,645	2,914 (51.6)	4 (0.1)	4 (0.1)	20 (0.7)	2,886 (99.0)
			Females	4,741	403 (8.5)	6 (1.5)	2 (0.5)	11 (2.7)	384 (95.3)
18	Jafarpur (CT)		Persons	14,044	4,580 (32.6)	23 (0.5)	18 (0.4)	62 (1.4)	4,477 (97.8)
			Males	7,303	4,024 (55.1)	9 (0.2)	6 (0.1)	30 (0.7)	3,979 (98.9)
			Females	6,741	556 (8.2)	14 (2.5)	12 (2.2)	32 (5.8)	498 (89.6)
19	Jetia (CT)		Persons	5,511	1,820 (33.0)	43 (2.4)	40 (2.2)	24 (1.3)	1,713 (94.1)
			Males	2,820	1,522 (54.0)	40 (2.6)	38 (2.5)	11 (0.7)	1,433 (94.2)
			Females	2,691	298 (11.1)	3 (1.0)	2 (0.7)	13 (4.4)	280 (94.0)
20	Kamarhati (M)		Persons	314,507	99,280 (31.6)	266 (0.3)	155 (0.2)	1,749 (1.8)	97,110 (97.8)
			Males	168,555	86,390 (51.3)	163 (0.2)	113 (0.1)	1,220 (1.4)	84,894 (98.3)
			Females	145,952	12,890 (8.8)	103 (0.8)	42 (0.3)	529 (4.1)	12,216 (94.8)
21	Kanchrapara (M)		Persons	126,191	35,969 (28.5)	66 (0.2)	62 (0.2)	928 (2.6)	34,913 (97.1)
			Males	65,264	31,299 (48.0)	42 (0.1)	46 (0.1)	523 (1.7)	30,688 (98.0)
			Females	60,927	4,670 (7.7)	24 (0.5)	16 (0.3)	405 (8.7)	4,225 (90.5)
	(i) Chakla (OG)		Persons	3,720	992 (26.7)	5 (0.5)	18 (1.8)	14 (1.4)	955 (96.3)
			Males	1,960	917 (46.8)	4 (0.4)	10 (1.1)	11 (1.2)	892 (97.3)
			Females	1,760	75 (4.3)	1 (1.3)	8 (10.7)	3 (4.0)	63 (84.0)
	(ii) Nanna (OG)		Persons	3,119	888 (28.5)	2 (0.2)	5 (0.6)	2 (0.2)	879 (99.0)
			Males	1,605	780 (48.6)	1 (0.1)	3 (0.4)	2 (0.3)	774 (99.2)
			Females	1,514	108 (7.1)	1 (0.9)	2 (1.9)	0 (0.0)	105 (97.2)
	(iii) Srotribati (OG)		Persons	2,168	598 (27.6)	2 (0.3)	0 (0.0)	5 (0.8)	591 (98.8)
			Males	1,094	531 (48.5)	2 (0.4)	0 (0.0)	3 (0.6)	526 (99.1)

Sl. No.	Name and urban status of UA/ Town	Persons / Males / Females	Total population	Total number of workers (Main + Marginal)	Category of workers				
					Cultivators	Agri-cultural Labourers	House-hold Industry workers	Other workers	
1	2	3	4	5	6	7	8	9	
				Number (Percentage)					
	Srotribati (OG)	<i>contd...</i>	Females	1,074	67 (6.2)	0 (0.0)	0 (0.0)	2 (3.0)	65 (97.0)
22	Kaugachhi (CT)		Persons	13,908	4,773 (34.3)	36 (0.8)	94 (2.0)	345 (7.2)	4,298 (90.0)
			Males	7,106	3,813 (53.7)	33 (0.9)	58 (1.5)	155 (4.1)	3,567 (93.5)
			Females	6,802	960 (14.1)	3 (0.3)	36 (3.8)	190 (19.8)	731 (76.1)
23	Khardaha (M)		Persons	116,470	35,915 (30.8)	120 (0.3)	193 (0.5)	614 (1.7)	34,988 (97.4)
			Males	61,214	30,730 (50.2)	95 (0.3)	145 (0.5)	376 (1.2)	30,114 (98.0)
			Females	55,256	5,185 (9.4)	25 (0.5)	48 (0.9)	238 (4.6)	4,874 (94.0)
	(i) Bandipur (OG)		Persons	5,663	1,931 (34.1)	10 (0.5)	38 (2.0)	25 (1.3)	1,858 (96.2)
			Males	2,965	1,589 (53.6)	7 (0.4)	9 (0.6)	14 (0.9)	1,559 (98.1)
			Females	2,698	342 (12.7)	3 (0.9)	29 (8.5)	11 (3.2)	299 (87.4)
24	Madhyamgram (M)		Persons	155,451	53,079 (34.1)	438 (0.8)	485 (0.9)	1,264 (2.4)	50,892 (95.9)
			Males	79,728	44,201 (55.4)	397 (0.9)	459 (1.0)	625 (1.4)	42,720 (96.6)
			Females	75,723	8,878 (11.7)	41 (0.5)	26 (0.3)	639 (7.2)	8,172 (92.0)
25	Muragachha (CT)		Persons	9,791	3,320 (33.9)	25 (0.8)	15 (0.5)	221 (6.7)	3,059 (92.1)
			Males	5,037	2,775 (55.1)	22 (0.8)	15 (0.5)	133 (4.8)	2,605 (93.9)
			Females	4,754	545 (11.5)	3 (0.6)	0 (0.0)	88 (16.1)	454 (83.3)
26	Naihati (M)		Persons	215,303	67,693 (31.4)	196 (0.3)	123 (0.2)	2,758 (4.1)	64,616 (95.5)
			Males	113,777	57,287 (50.4)	101 (0.2)	93 (0.2)	1,323 (2.3)	55,770 (97.4)
			Females	101,526	10,406 (10.2)	95 (0.9)	30 (0.3)	1,435 (13.8)	8,846 (85.0)
27	New Barrackpur (M)		Persons	83,192	27,329 (32.9)	311 (1.1)	50 (0.2)	383 (1.4)	26,585 (97.3)
			Males	41,813	22,522 (53.9)	270 (1.2)	46 (0.2)	224 (1.0)	21,982 (97.6)
			Females	41,379	4,807 (11.6)	41 (0.9)	4 (0.1)	159 (3.3)	4,603 (95.8)
28	North Barrackpur (M)		Persons	123,668	38,515 (31.1)	74 (0.2)	28 (0.1)	642 (1.7)	37,771 (98.1)
			Males	63,796	32,884 (51.5)	45 (0.1)	23 (0.1)	258 (0.8)	32,558 (99.0)
			Females	59,872	5,631 (9.4)	29 (0.5)	5 (0.1)	384 (6.8)	5,213 (92.6)

Sl. No.	Name and urban status of UA/ Town	Persons / Males / Females	Total population	Total number of workers (Main + Marginal)	Category of workers			
					Cultivators	Agri-cultural Labourers	House-hold Industry workers	Other workers
1	2	3	4	5	6	7	8	9
				Number (Percentage)				
29	North Dum Dum (M)	Persons	220,042	76,323 (34.7)	84 (0.1)	91 (0.1)	1,550 (2.0)	74,598 (97.7)
		Males	113,034	63,624 (56.3)	53 (0.1)	76 (0.1)	1,002 (1.6)	62,493 (98.2)
		Females	107,008	12,699 (11.9)	31 (0.2)	15 (0.1)	548 (4.3)	12,105 (95.3)
30	Panihati (M)	Persons	348,438	120,833 (34.7)	176 (0.1)	103 (0.1)	1,999 (1.7)	118,555 (98.1)
		Males	180,307	101,144 (56.1)	98 (0.1)	62 (0.1)	1,116 (1.1)	99,868 (98.7)
		Females	168,131	19,689 (11.7)	78 (0.4)	41 (0.2)	883 (4.5)	18,687 (94.9)
31	Patulia (CT)	Persons	13,835	4,341 (31.4)	2 (0.0)	31 (0.7)	44 (1.0)	4,264 (98.2)
		Males	7,185	3,836 (53.4)	2 (0.1)	15 (0.4)	25 (0.7)	3,794 (98.9)
		Females	6,650	505 (7.6)	0 (0.0)	16 (3.2)	19 (3.8)	470 (93.1)
32	Raigachhi (CT)	Persons	6,729	1,864 (27.7)	15 (0.8)	64 (3.4)	60 (3.2)	1,725 (92.5)
		Males	3,436	1,754 (51.0)	13 (0.7)	60 (3.4)	47 (2.7)	1,634 (93.2)
		Females	3,293	110 (3.3)	2 (1.8)	4 (3.6)	13 (11.8)	91 (82.7)
33	Rajarhat Gopalpur (M)	Persons	271,811	94,001 (34.6)	560 (0.6)	326 (0.3)	1,583 (1.7)	91,532 (97.4)
		Males	140,218	78,455 (56.0)	370 (0.5)	240 (0.3)	889 (1.1)	76,956 (98.1)
		Females	131,593	15,546 (11.8)	190 (1.2)	86 (0.6)	694 (4.5)	14,576 (93.8)
34	Ruiya (CT)	Persons	10,714	3,199 (29.9)	27 (0.8)	51 (1.6)	75 (2.3)	3,046 (95.2)
		Males	5,579	2,785 (49.9)	26 (0.9)	49 (1.8)	56 (2.0)	2,654 (95.3)
		Females	5,135	414 (8.1)	1 (0.2)	2 (0.5)	19 (4.6)	392 (94.7)
35	South Dum Dum (M)	Persons	392,444	145,337 (37.0)	468 (0.3)	206 (0.1)	3,020 (2.1)	141,643 (97.5)
		Males	200,298	115,466 (57.6)	255 (0.2)	142 (0.1)	1,626 (1.4)	113,443 (98.2)
		Females	192,146	29,871 (15.5)	213 (0.7)	64 (0.2)	1,394 (4.7)	28,200 (94.4)
36	Talbandha (CT)	Persons	15,226	5,778 (37.9)	26 (0.4)	32 (0.6)	374 (6.5)	5,346 (92.5)
		Males	7,760	4,325 (55.7)	21 (0.5)	27 (0.6)	83 (1.9)	4,194 (97.0)
		Females	7,466	1,453 (19.5)	5 (0.3)	5 (0.3)	291 (20.0)	1,152 (79.3)

Sl. No.	Name and urban status of UA/ Town	Persons / Males / Females	Total population	Total number of workers (Main + Marginal)	Category of workers			
					Cultivators	Agri-cultural Labourers	Household Industry workers	Other workers
1	2	3	4	5	6	7	8	9
				Number (Percentage)				
37	Titagarh (M)	Persons	124,213	40,542 (32.6)	128 (0.3)	74 (0.2)	519 (1.3)	39,821 (98.2)
		Males	70,705	37,098 (52.5)	118 (0.3)	60 (0.2)	330 (0.9)	36,590 (98.6)
		Females	53,508	3,444 (6.4)	10 (0.3)	14 (0.4)	189 (5.5)	3,231 (93.8)
	<b>UNDER HUGLI DISTRICT</b>	<b>Persons</b>	<b>1,440,602</b>	<b>480,191 (33.3)</b>	<b>2,352 (0.5)</b>	<b>3,286 (0.7)</b>	<b>11,116 (2.3)</b>	<b>463,437 (96.5)</b>
		<b>Males</b>	<b>762,186</b>	<b>410,904 (53.9)</b>	<b>1,895 (0.5)</b>	<b>2,617 (0.6)</b>	<b>5,086 (1.2)</b>	<b>401,306 (97.7)</b>
		<b>Females</b>	<b>678,416</b>	<b>69,287 (10.2)</b>	<b>457 (0.7)</b>	<b>669 (1.0)</b>	<b>6,030 (8.7)</b>	<b>62,131 (89.7)</b>
38	Amodghata (CT)	Persons	6,865	2,240 (32.6)	27 (1.2)	101 (4.5)	76 (3.4)	2,036 (90.9)
		Males	3,475	1,857 (53.4)	23 (1.2)	73 (3.9)	25 (1.3)	1,736 (93.5)
		Females	3,390	383 (11.3)	4 (1.0)	28 (7.3)	51 (13.3)	300 (78.3)
39	Baidyabati (M)	Persons	108,229	39,453 (36.5)	209 (0.5)	322 (0.8)	1,228 (3.1)	37,694 (95.5)
		Males	56,394	32,915 (58.4)	160 (0.5)	234 (0.7)	632 (1.9)	31,889 (96.9)
		Females	51,835	6,538 (12.6)	49 (0.7)	88 (1.3)	596 (9.1)	5,805 (88.8)
40	Bamunari (CT)	Persons	6,916	2,210 (32.0)	61 (2.8)	173 (7.8)	126 (5.7)	1,850 (83.7)
		Males	3,612	1,906 (52.8)	57 (3.0)	160 (8.4)	64 (3.4)	1,625 (85.3)
		Females	3,304	304 (9.2)	4 (1.3)	13 (4.3)	62 (20.4)	225 (74.0)
41	Bansberia (M)	Persons	104,412	32,376 (31.0)	139 (0.4)	196 (0.6)	1,006 (3.1)	31,035 (95.9)
		Males	55,389	28,321 (51.1)	111 (0.4)	122 (0.4)	245 (0.9)	27,843 (98.3)
		Females	49,023	4,055 (8.3)	28 (0.7)	74 (1.8)	761 (18.8)	3,192 (78.7)
	(i) Bandel Thermal Power Project Town (OG)	Persons	118	34 (28.8)	2 (5.9)	9 (26.5)	0 (0.0)	23 (67.6)
		Males	65	30 (46.2)	1 (3.3)	9 (30.0)	0 (0.0)	20 (66.7)
		Females	53	4 (7.5)	1 (25.0)	0 (0.0)	0 (0.0)	3 (75.0)
	(ii) Bara Khejuria (OG)	Persons	2,167	705 (32.5)	7 (1.0)	29 (4.1)	46 (6.5)	623 (88.4)
		Males	1,183	648 (54.8)	6 (0.9)	25 (3.9)	24 (3.7)	593 (91.5)
		Females	984	57 (5.8)	1 (1.8)	4 (7.0)	22 (38.6)	30 (52.6)

Sl. No.	Name and urban status of UA/ Town	Persons / Males / Females	Total population	Total number of workers (Main + Marginal)	Category of workers			
					Cultivators	Agri-cultural Labourers	Household Industry workers	Other workers
1	2	3	4	5	6	7	8	9
				Number (Percentage)				
	(iii) Khamarpara (OG)	Persons	384	105 (27.3)	0 (0.0)	0 (0.0)	0 (0.0)	105 (100.0)
		Males	207	102 (49.3)	0 (0.0)	0 (0.0)	0 (0.0)	102 (100.0)
		Females	177	3 (1.7)	0 (0.0)	0 (0.0)	0 (0.0)	3 (100.0)
42	Bhadreswar (M)	Persons	106,071	35,472 (33.4)	89 (0.3)	239 (0.7)	1,015 (2.9)	34,129 (96.2)
		Males	58,040	31,298 (53.9)	72 (0.2)	214 (0.7)	252 (0.8)	30,760 (98.3)
		Females	48,031	4,174 (8.7)	17 (0.4)	25 (0.6)	763 (18.3)	3,369 (80.7)
43	Chak Bansheria (CT)	Persons	7,337	2,005 (27.3)	2 (0.1)	183 (9.1)	64 (3.2)	1,756 (87.6)
		Males	3,912	1,748 (44.7)	2 (0.1)	107 (6.1)	28 (1.6)	1,611 (92.2)
		Females	3,425	257 (7.5)	0 (0.0)	76 (29.6)	36 (14.0)	145 (56.4)
44	Champdani (M)	Persons	103,246	32,126 (31.1)	18 (0.1)	32 (0.1)	334 (1.0)	31,742 (98.8)
		Males	57,842	29,716 (51.4)	8 (0.0)	27 (0.1)	192 (0.6)	29,489 (99.2)
		Females	45,404	2,410 (5.3)	10 (0.4)	5 (0.2)	142 (5.9)	2,253 (93.5)
45	Chandannagar (M Corp)	Persons	162,187	56,139 (34.6)	862 (1.5)	813 (1.4)	1,029 (1.8)	53,435 (95.2)
		Males	84,181	47,054 (55.9)	794 (1.7)	702 (1.5)	597 (1.3)	44,961 (95.6)
		Females	78,006	9,085 (11.6)	68 (0.7)	111 (1.2)	432 (4.8)	8,474 (93.3)
46	Dakshin Rajyadharpur (CT)	Persons	9,305	3,243 (34.9)	14 (0.4)	116 (3.6)	142 (4.4)	2,971 (91.6)
		Males	4,804	2,745 (57.1)	12 (0.4)	84 (3.1)	86 (3.1)	2,563 (93.4)
		Females	4,501	498 (11.1)	2 (0.4)	32 (6.4)	56 (11.2)	408 (81.9)
47	Dharmapur (CT)	Persons	5,384	1,940 (36.0)	1 (0.1)	30 (1.5)	154 (7.9)	1,755 (90.5)
		Males	2,740	1,470 (53.6)	1 (0.1)	23 (1.6)	27 (1.8)	1,419 (96.5)
		Females	2,644	470 (17.8)	0 (0.0)	7 (1.5)	127 (27.0)	336 (71.5)
48	Hugli-Chinsurah (M)	Persons	170,206	56,944 (33.5)	166 (0.3)	104 (0.2)	1,533 (2.7)	55,141 (96.8)
		Males	86,788	46,588 (53.7)	105 (0.2)	63 (0.1)	785 (1.7)	45,635 (98.0)
		Females	83,418	10,356 (12.4)	61 (0.6)	41 (0.4)	748 (7.2)	9,506 (91.8)

Sl. No.	Name and urban status of UA/ Town	Persons / Males / Females	Total population	Total number of workers (Main + Marginal)	Category of workers			
					Cultivators	Agri-cultural Labourers	Household Industry workers	Other workers
1	2	3	4	5	6	7	8	9
				Number (Percentage)				
	(i) Naldanga (OG)	Persons	13,967	4,190 (30.0)	20 (0.5)	13 (0.3)	51 (1.2)	4,106 (98.0)
		Males	7,270	3,550 (48.8)	17 (0.5)	13 (0.4)	21 (0.6)	3,499 (98.6)
		Females	6,697	640 (9.6)	3 (0.5)	0 (0.0)	30 (4.7)	607 (94.8)
49	Kanaipur (CT)	Persons	6,302	2,198 (34.9)	11 (0.5)	125 (5.7)	152 (6.9)	1,910 (86.9)
		Males	3,241	1,780 (54.9)	10 (0.6)	90 (5.1)	80 (4.5)	1,600 (89.9)
		Females	3,061	418 (13.7)	1 (0.2)	35 (8.4)	72 (17.2)	310 (74.2)
50	Kotalia (CT)	Persons	8,068	2,801 (34.7)	2 (0.1)	7 (0.2)	110 (3.9)	2,682 (95.8)
		Males	4,176	2,167 (51.9)	1 (0.0)	6 (0.3)	25 (1.2)	2,135 (98.5)
		Females	3,892	634 (16.3)	1 (0.2)	1 (0.2)	85 (13.4)	547 (86.3)
51	Konnagar (M)	Persons	72,177	24,749 (34.3)	52 (0.2)	15 (0.1)	375 (1.5)	24,307 (98.2)
		Males	37,901	20,793 (54.9)	32 (0.2)	12 (0.1)	217 (1.0)	20,532 (98.7)
		Females	34,276	3,956 (11.5)	20 (0.5)	3 (0.1)	158 (4.0)	3,775 (95.4)
52	Kulihanda (CT)	Persons	13,050	4,706 (36.1)	11 (0.2)	38 (0.8)	530 (11.3)	4,127 (87.7)
		Males	6,696	3,608 (53.9)	5 (0.1)	32 (0.9)	83 (2.3)	3,488 (96.7)
		Females	6,354	1,098 (17.3)	6 (0.5)	6 (0.5)	447 (40.7)	639 (58.2)
53	Nabagram Colony (CT)	Persons	31,924	10,240 (32.1)	31 (0.3)	40 (0.4)	196 (1.9)	9,973 (97.4)
		Males	16,574	8,693 (52.4)	24 (0.3)	37 (0.4)	96 (1.1)	8,536 (98.2)
		Females	15,350	1,547 (10.1)	7 (0.5)	3 (0.2)	100 (6.5)	1,437 (92.9)
54	Raghunathpur (PS-Dankuni) (CT)	Persons	7,997	3,202 (40.0)	78 (2.4)	101 (3.2)	127 (4.0)	2,896 (90.4)
		Males	4,121	2,405 (58.4)	74 (3.1)	99 (4.1)	53 (2.2)	2,179 (90.6)
		Females	3,876	797 (20.6)	4 (0.5)	2 (0.3)	74 (9.3)	717 (90.0)
55	Rishra (CT)	Persons	12,237	4,087 (33.4)	28 (0.7)	44 (1.1)	148 (3.6)	3,867 (94.6)
		Males	6,236	3,415 (54.8)	25 (0.7)	42 (1.2)	60 (1.8)	3,288 (96.3)
		Females	6,001	672 (11.2)	3 (0.4)	2 (0.3)	88 (13.1)	579 (86.2)



Sl. No.	Name and urban status of UA/ Town	Persons / Males / Females	Total population	Total number of workers (Main + Marginal)	Category of workers			
					Cultivators	Agri-cultural Labourers	Household Industry workers	Other workers
1	2	3	4	5	6	7	8	9
				Number (Percentage)				
56	Rishra (M)	Persons	113,305	35,503 (31.3)	209 (0.6)	98 (0.3)	379 (1.1)	34,817 (98.1)
		Males	62,585	32,473 (51.9)	148 (0.5)	90 (0.3)	218 (0.7)	32,017 (98.6)
		Females	50,720	3,030 (6.0)	61 (2.0)	8 (0.3)	161 (5.3)	2,800 (92.4)
57	Serampore (M)	Persons	197,857	63,573 (32.1)	117 (0.2)	114 (0.2)	1,329 (2.1)	62,013 (97.5)
		Males	105,415	56,218 (53.3)	73 (0.1)	85 (0.2)	710 (1.3)	55,350 (98.5)
		Females	92,442	7,355 (8.0)	44 (0.6)	29 (0.4)	619 (8.4)	6,663 (90.6)
58	Shankhanagar (CT)	Persons	6,894	1,859 (27.0)	7 (0.4)	41 (2.2)	108 (5.8)	1,703 (91.6)
		Males	3,616	1,616 (44.7)	6 (0.4)	34 (2.1)	60 (3.7)	1,516 (93.8)
		Females	3,278	243 (7.4)	1 (0.4)	7 (2.9)	48 (19.8)	187 (77.0)
59	Simla (CT)	Persons	13,634	4,752 (34.9)	50 (1.1)	166 (3.5)	58 (1.2)	4,478 (94.2)
		Males	6,915	3,737 (54.0)	48 (1.3)	128 (3.4)	22 (0.6)	3,539 (94.7)
		Females	6,719	1,015 (15.1)	2 (0.2)	38 (3.7)	36 (3.5)	939 (92.5)
60	Uttarpara Kotrung (M)	Persons	150,363	53,339 (35.5)	139 (0.3)	137 (0.3)	800 (1.5)	52,263 (98.0)
		Males	78,808	44,051 (55.9)	80 (0.2)	106 (0.2)	484 (1.1)	43,381 (98.5)
		Females	71,555	9,288 (13.0)	59 (0.6)	31 (0.3)	316 (3.4)	8,882 (95.6)
<b>UNDER HAORA DISTRICT</b>		<b>Persons</b>	<b>1,969,238</b>	<b>667,962</b> <b>(33.9)</b>	<b>1,993</b> <b>(0.3)</b>	<b>5,091</b> <b>(0.8)</b>	<b>45,182</b> <b>(6.8)</b>	<b>615,696</b> <b>(92.2)</b>
		<b>Males</b>	<b>1,065,140</b>	<b>598,725</b> <b>(56.2)</b>	<b>1,383</b> <b>(0.2)</b>	<b>4,585</b> <b>(0.8)</b>	<b>35,077</b> <b>(5.9)</b>	<b>557,680</b> <b>(93.1)</b>
		<b>Females</b>	<b>904,098</b>	<b>69,237</b> <b>(7.7)</b>	<b>610</b> <b>(0.9)</b>	<b>506</b> <b>(0.7)</b>	<b>10,105</b> <b>(14.6)</b>	<b>58,016</b> <b>(83.8)</b>
61	Andul (CT)	Persons	5,682	1,826 (32.1)	3 (0.2)	1 (0.1)	56 (3.1)	1,766 (96.7)
		Males	2,920	1,569 (53.7)	1 (0.1)	1 (0.1)	43 (2.7)	1,524 (97.1)
		Females	2,762	257 (9.3)	2 (0.8)	0 (0.0)	13 (5.1)	242 (94.2)
62	Ankurhati (CT)	Persons	7,785	2,533 (32.5)	21 (0.8)	20 (0.8)	669 (26.4)	1,823 (72.0)
		Males	4,132	2,376 (57.5)	13 (0.5)	19 (0.8)	632 (26.6)	1,712 (72.1)
		Females	3,653	157 (4.3)	8 (5.1)	1 (0.6)	37 (23.6)	111 (70.7)

Sl. No.	Name and urban status of UA/ Town	Persons / Males / Females	Total population	Total number of workers (Main + Marginal)	Category of workers			
					Cultivators	Agri-cultural Labourers	Household Industry workers	Other workers
1	2	3	4	5	6	7	8	9
				Number (Percentage)				
63	Argari (CT)	Persons	9,522	2,961 (31.1)	4 (0.1)	29 (1.0)	1,396 (47.1)	1,532 (51.7)
		Males	4,945	2,693 (54.5)	3 (0.1)	25 (0.9)	1,314 (48.8)	1,351 (50.2)
		Females	4,577	268 (5.9)	1 (0.4)	4 (1.5)	82 (30.6)	181 (67.5)
64	Balarampota (CT)	Persons	4,496	1,321 (29.4)	9 (0.7)	29 (2.2)	698 (52.8)	585 (44.3)
		Males	2,333	1,178 (50.5)	7 (0.6)	26 (2.2)	600 (50.9)	545 (46.3)
		Females	2,163	143 (6.6)	2 (1.4)	3 (2.1)	98 (68.5)	40 (28.0)
65	Bally (CT)	Persons	92,912	31,459 (33.9)	52 (0.2)	89 (0.3)	711 (2.3)	30,607 (97.3)
		Males	49,446	27,650 (55.9)	30 (0.1)	64 (0.2)	488 (1.8)	27,068 (97.9)
		Females	43,466	3,809 (8.8)	22 (0.6)	25 (0.7)	223 (5.9)	3,539 (92.9)
66	Bally (M)	Persons	260,906	93,552 (35.9)	299 (0.3)	267 (0.3)	1,546 (1.7)	91,440 (97.7)
		Males	149,603	84,955 (56.8)	198 (0.2)	226 (0.3)	937 (1.1)	83,594 (98.4)
		Females	111,303	8,597 (7.7)	101 (1.2)	41 (0.5)	609 (7.1)	7,846 (91.3)
67	Bankra (CT)	Persons	48,447	15,444 (31.9)	45 (0.3)	40 (0.3)	2,935 (19.0)	12,424 (80.4)
		Males	25,408	13,597 (53.5)	26 (0.2)	28 (0.2)	2,527 (18.6)	11,016 (81.0)
		Females	23,039	1,847 (8.0)	19 (1.0)	12 (0.6)	408 (22.1)	1,408 (76.2)
68	Banupur (CT)	Persons	11,647	4,415 (37.9)	3 (0.1)	2 (0.0)	73 (1.7)	4,337 (98.2)
		Males	7,349	4,219 (57.4)	1 (0.0)	2 (0.0)	50 (1.2)	4,166 (98.7)
		Females	4,298	196 (4.6)	2 (1.0)	0 (0.0)	23 (11.7)	171 (87.2)
69	Bipra Noapara (CT)	Persons	9,002	3,654 (40.6)	26 (0.7)	69 (1.9)	133 (3.6)	3,426 (93.8)
		Males	4,815	3,188 (66.2)	24 (0.8)	61 (1.9)	88 (2.8)	3,015 (94.6)
		Females	4,187	466 (11.1)	2 (0.4)	8 (1.7)	45 (9.7)	411 (88.2)
70	Chakapara (CT)	Persons	24,216	8,330 (34.4)	73 (0.9)	206 (2.5)	332 (4.0)	7,719 (92.7)
		Males	12,622	7,125 (56.4)	53 (0.7)	175 (2.5)	154 (2.2)	6,743 (94.6)
		Females	11,594	1,205 (10.4)	20 (1.7)	31 (2.6)	178 (14.8)	976 (81.0)

Sl. No.	Name and urban status of UA/ Town	Persons / Males / Females	Total population	Total number of workers (Main + Marginal)	Category of workers			
					Cultivators	Agri-cultural Labourers	House-hold Industry workers	Other workers
1	2	3	4	5	6	7	8	9
				Number (Percentage)				
71	Chamrail (CT)	Persons	8,555	2,983 (34.9)	14 (0.5)	89 (3.0)	172 (5.8)	2,708 (90.8)
		Males	4,328	2,564 (59.2)	11 (0.4)	75 (2.9)	71 (2.8)	2,407 (93.9)
		Females	4,227	419 (9.9)	3 (0.7)	14 (3.3)	101 (24.1)	301 (71.8)
72	Dhuilya (CT)	Persons	18,401	6,324 (34.4)	1 (0.0)	17 (0.3)	119 (1.9)	6,187 (97.8)
		Males	9,489	5,441 (57.3)	1 (0.0)	12 (0.2)	94 (1.7)	5,334 (98.0)
		Females	8,912	883 (9.9)	0 (0.0)	5 (0.6)	25 (2.8)	853 (96.6)
73	Eksara (CT)	Persons	6,485	2,113 (32.6)	3 (0.1)	11 (0.5)	400 (18.9)	1,699 (80.4)
		Males	3,367	1,933 (57.4)	3 (0.2)	7 (0.4)	350 (18.1)	1,573 (81.4)
		Females	3,118	180 (5.8)	0 (0.0)	4 (2.2)	50 (27.8)	126 (70.0)
74	Haora (M Corp)	Persons	1,007,532	346,984 (34.4)	754 (0.2)	521 (0.2)	9,190 (2.6)	336,519 (97.0)
		Males	547,068	313,413 (57.3)	444 (0.1)	425 (0.1)	6,940 (2.2)	305,604 (97.5)
		Females	460,464	33,571 (7.3)	310 (0.9)	96 (0.3)	2,250 (6.7)	30,915 (92.1)
75	Hatgachha (CT)	Persons	5,561	1,871 (33.6)	1 (0.1)	4 (0.2)	146 (7.8)	1,720 (91.9)
		Males	2,935	1,679 (57.2)	1 (0.1)	3 (0.2)	128 (7.6)	1,547 (92.1)
		Females	2,626	192 (7.3)	0 (0.0)	1 (0.5)	18 (9.4)	173 (90.1)
76	Jagadishpur (CT)	Persons	12,830	4,373 (34.1)	25 (0.6)	159 (3.6)	866 (19.8)	3,323 (76.0)
		Males	6,583	3,799 (57.7)	23 (0.6)	143 (3.8)	677 (17.8)	2,956 (77.8)
		Females	6,247	574 (9.2)	2 (0.3)	16 (2.8)	189 (32.9)	367 (63.9)
77	Jhorhat (CT)	Persons	16,128	5,407 (33.5)	11 (0.2)	2 (0.0)	150 (2.8)	5,244 (97.0)
		Males	8,660	4,783 (55.2)	6 (0.1)	1 (0.0)	76 (1.6)	4,700 (98.3)
		Females	7,468	624 (8.4)	5 (0.8)	1 (0.2)	74 (11.9)	544 (87.2)
78	Kantlia (CT)	Persons	7,371	2,454 (33.3)	3 (0.1)	12 (0.5)	426 (17.4)	2,013 (82.0)
		Males	3,895	2,236 (57.4)	2 (0.1)	12 (0.5)	374 (16.7)	1,848 (82.6)
		Females	3,476	218 (6.3)	1 (0.5)	0 (0.0)	52 (23.9)	165 (75.7)

Sl. No.	Name and urban status of UA/ Town	Persons / Males / Females	Total population	Total number of workers (Main + Marginal)	Category of workers			
					Cultivators	Agri-cultural Labourers	Household Industry workers	Other workers
1	2	3	4	5	6	7	8	9
				Number (Percentage)				
79	Khalia (CT)	Persons	4,950	1,627 (32.9)	22 (1.4)	32 (2.0)	26 (1.6)	1,547 (95.1)
		Males	2,595	1,495 (57.6)	18 (1.2)	24 (1.6)	23 (1.5)	1,430 (95.7)
		Females	2,355	132 (5.6)	4 (3.0)	8 (6.1)	3 (2.3)	117 (88.6)
80	Mahiari (CT)	Persons	15,434	5,003 (32.4)	4 (0.1)	14 (0.3)	224 (4.5)	4,761 (95.2)
		Males	7,919	4,455 (56.3)	1 (0.0)	10 (0.2)	167 (3.7)	4,277 (96.0)
		Females	7,515	548 (7.3)	3 (0.5)	4 (0.7)	57 (10.4)	484 (88.3)
81	Manikpur (CT)	Persons	19,127	6,484 (33.9)	17 (0.3)	54 (0.8)	857 (13.2)	5,556 (85.7)
		Males	10,501	5,814 (55.4)	5 (0.1)	47 (0.8)	628 (10.8)	5,134 (88.3)
		Females	8,626	670 (7.8)	12 (1.8)	7 (1.0)	229 (34.2)	422 (63.0)
82	Nalpur (CT)	Persons	5,645	1,793 (31.8)	12 (0.7)	34 (1.9)	790 (44.1)	957 (53.4)
		Males	2,840	1,525 (53.7)	11 (0.7)	34 (2.2)	616 (40.4)	864 (56.7)
		Females	2,805	268 (9.6)	1 (0.4)	0 (0.0)	174 (64.9)	93 (34.7)
83	Nibra (CT)	Persons	22,308	7,167 (32.1)	29 (0.4)	35 (0.5)	3,509 (49.0)	3,594 (50.1)
		Males	11,606	6,491 (55.9)	21 (0.3)	28 (0.4)	3,146 (48.5)	3,296 (50.8)
		Females	10,702	676 (6.3)	8 (1.2)	7 (1.0)	363 (53.7)	298 (44.1)
84	Panchpara (CT)	Persons	15,072	4,773 (31.7)	3 (0.1)	17 (0.4)	2,013 (42.2)	2,740 (57.4)
		Males	7,899	4,380 (55.5)	3 (0.1)	14 (0.3)	1,869 (42.7)	2,494 (56.9)
		Females	7,173	393 (5.5)	0 (0.0)	3 (0.8)	144 (36.6)	246 (62.6)
85	Podara (CT)	Persons	16,810	5,466 (32.5)	12 (0.2)	5 (0.1)	543 (9.9)	4,906 (89.8)
		Males	8,819	4,846 (54.9)	6 (0.1)	3 (0.1)	442 (9.1)	4,395 (90.7)
		Females	7,991	620 (7.8)	6 (1.0)	2 (0.3)	101 (16.3)	511 (82.4)
86	Raghudebbati (CT)	Persons	11,882	3,763 (31.7)	6 (0.2)	56 (1.5)	768 (20.4)	2,933 (77.9)
		Males	6,088	3,143 (51.6)	3 (0.1)	55 (1.7)	523 (16.6)	2,562 (81.5)
		Females	5,794	620 (10.7)	3 (0.5)	1 (0.2)	245 (39.5)	371 (59.8)

Sl. No.	Name and urban status of UA/ Town	Persons / Males / Females	Total population	Total number of workers (Main + Marginal)	Category of workers			
					Cultivators	Agri-cultural Labourers	House-hold Industry workers	Other workers
1	2	3	4	5	6	7	8	9
				Number (Percentage)				
87	Ramchandrapur (CT)	Persons	9,017	2,989 (33.1)	11 (0.4)	55 (1.8)	355 (11.9)	2,568 (85.9)
		Males	4,619	2,564 (55.5)	9 (0.4)	51 (2.0)	235 (9.2)	2,269 (88.5)
		Females	4,398	425 (9.7)	2 (0.5)	4 (0.9)	120 (28.2)	299 (70.4)
88	Salap (CT)	Persons	11,787	3,940 (33.4)	10 (0.3)	22 (0.6)	95 (2.4)	3,813 (96.8)
		Males	6,111	3,600 (58.9)	4 (0.1)	22 (0.6)	48 (1.3)	3,526 (97.9)
		Females	5,676	340 (6.0)	6 (1.8)	0 (0.0)	47 (13.8)	287 (84.4)
89	Sankrail (CT)	Persons	25,585	8,611 (33.7)	19 (0.2)	45 (0.5)	1,626 (18.9)	6,921 (80.4)
		Males	13,704	7,475 (54.5)	10 (0.1)	45 (0.6)	1,283 (17.2)	6,137 (82.1)
		Females	11,881	1,136 (9.6)	9 (0.8)	0 (0.0)	343 (30.2)	784 (69.0)
90	Santoshpur (CT)	Persons	7,181	2,088 (29.1)	25 (1.2)	34 (1.6)	700 (33.5)	1,329 (63.6)
		Males	3,700	1,864 (50.4)	9 (0.5)	33 (1.8)	584 (31.3)	1,238 (66.4)
		Females	3,481	224 (6.4)	16 (7.1)	1 (0.4)	116 (51.8)	91 (40.6)
91	Sarenga (CT)	Persons	21,638	7,858 (36.3)	22 (0.3)	146 (1.9)	3,270 (41.6)	4,420 (56.2)
		Males	11,115	6,116 (55.0)	19 (0.3)	139 (2.3)	2,068 (33.8)	3,890 (63.6)
		Females	10,523	1,742 (16.6)	3 (0.2)	7 (0.4)	1,202 (69.0)	530 (30.4)
92	Tentulkuli (CT)	Persons	5,127	1,866 (36.4)	101 (5.4)	172 (9.2)	119 (6.4)	1,474 (79.0)
		Males	2,598	1,603 (61.7)	92 (5.7)	110 (6.9)	63 (3.9)	1,338 (83.5)
		Females	2,529	263 (10.4)	9 (3.4)	62 (23.6)	56 (21.3)	136 (51.7)
93	Uluberia (M)	Persons	202,135	60,867 (30.1)	269 (0.4)	2,299 (3.8)	8,665 (14.2)	49,634 (81.5)
		Males	105,843	54,044 (51.1)	247 (0.5)	2,170 (4.0)	6,548 (12.1)	45,079 (83.4)
		Females	96,292	6,823 (7.1)	22 (0.3)	129 (1.9)	2,117 (31.0)	4,555 (66.8)
	(i) Chak Srikrishna (OG)	Persons	2,636	1,079 (40.9)	2 (0.2)	0 (0.0)	315 (29.2)	762 (70.6)
		Males	1,349	804 (59.6)	2 (0.2)	0 (0.0)	180 (22.4)	622 (77.4)
		Females	1,287	275 (21.4)	0 (0.0)	0 (0.0)	135 (49.1)	140 (50.9)

Sl. No.	Name and urban status of UA/ Town	Persons / Males / Females	Total population	Total number of workers (Main + Marginal)	Category of workers			
					Cultivators	Agri-cultural Labourers	House-hold Industry workers	Other workers
1	2	3	4	5	6	7	8	9
				Number (Percentage)				
	(ii) Khalisani (OG)	Persons	10,634	3,259 (30.6)	71 (2.2)	409 (12.5)	974 (29.9)	1,805 (55.4)
		Males	5,460	2,888 (52.9)	67 (2.3)	404 (14.0)	826 (28.6)	1,591 (55.1)
		Females	5,174	371 (7.2)	4 (1.1)	5 (1.3)	148 (39.9)	214 (57.7)
94	Uttar Pirpur (CT)	Persons	4,792	1,325 (27.7)	11 (0.8)	95 (7.2)	315 (23.8)	904 (68.2)
		Males	2,476	1,220 (49.3)	9 (0.7)	91 (7.5)	285 (23.4)	835 (68.4)
		Females	2,316	105 (4.5)	2 (1.9)	4 (3.8)	30 (28.6)	69 (65.7)
	<b>^ UNDER SOUTH 24 PARGANAS DISTRICT</b>	<b>Persons</b>	<b>890,250</b>	<b>285,732 (32.1)</b>	<b>1,148 (0.4)</b>	<b>3,474 (1.2)</b>	<b>17,205 (6.0)</b>	<b>263,905 (92.4)</b>
		<b>Males</b>	<b>465,646</b>	<b>248,818 (53.4)</b>	<b>830 (0.3)</b>	<b>3,104 (1.2)</b>	<b>14,733 (5.9)</b>	<b>230,151 (92.5)</b>
		<b>Females</b>	<b>424,604</b>	<b>36,914 (8.7)</b>	<b>318 (0.9)</b>	<b>370 (1.0)</b>	<b>2,472 (6.7)</b>	<b>33,754 (91.4)</b>
95	Balarampur (CT)	Persons	4,710	1,590 (33.8)	10 (0.6)	98 (6.2)	119 (7.5)	1,363 (85.7)
		Males	2,415	1,305 (54.0)	10 (0.8)	97 (7.4)	91 (7.0)	1,107 (84.8)
		Females	2,295	285 (12.4)	0 (0.0)	1 (0.4)	28 (9.8)	256 (89.8)
96	Budge Budge (M)	Persons	75,531	23,734 (31.4)	28 (0.1)	124 (0.5)	348 (1.5)	23,234 (97.9)
		Males	41,165	22,201 (53.9)	17 (0.1)	117 (0.5)	297 (1.3)	21,770 (98.1)
		Females	34,366	1,533 (4.5)	11 (0.7)	7 (0.5)	51 (3.3)	1,464 (95.5)
	(i) Nischintapur (OG)	Persons	6,023	1,606 (26.7)	6 (0.4)	216 (13.4)	25 (1.6)	1,359 (84.6)
		Males	3,131	1,535 (49.0)	4 (0.3)	215 (14.0)	19 (1.2)	1,297 (84.5)
		Females	2,892	71 (2.5)	2 (2.8)	1 (1.4)	6 (8.5)	62 (87.3)
97	Chata Kalikapur (CT)	Persons	20,099	5,734 (28.5)	29 (0.5)	96 (1.7)	1,976 (34.5)	3,633 (63.4)
		Males	10,321	5,054 (49.0)	20 (0.4)	78 (1.5)	1,633 (32.3)	3,323 (65.7)
		Females	9,778	680 (7.0)	9 (1.3)	18 (2.6)	343 (50.4)	310 (45.6)
98	Maheshtala (M)	Persons	385,266	119,654 (31.1)	358 (0.3)	417 (0.3)	11,619 (9.7)	107,260 (89.6)
		Males	202,304	107,962 (53.4)	235 (0.2)	379 (0.4)	10,643 (9.9)	96,705 (89.6)
		Females	182,962	11,692 (6.4)	123 (1.1)	38 (0.3)	976 (8.3)	10,555 (90.3)

Sl. No.	Name and urban status of UA/ Town	Persons / Males / Females	Total population	Total number of workers (Main + Marginal)	Category of workers			
					Cultivators	Agri-cultural Labourers	House-hold Industry workers	Other workers
1	2	3	4	5	6	7	8	9
				Number (Percentage)				
99	Pujali (M)	Persons	33,858	11,173 (33.0)	28 (0.3)	410 (3.7)	483 (4.3)	10,252 (91.8)
		Males	17,665	9,322 (52.8)	27 (0.3)	403 (4.3)	276 (3.0)	8,616 (92.4)
		Females	16,193	1,851 (11.4)	1 (0.1)	7 (0.4)	207 (11.2)	1,636 (88.4)
100	Rajpur Sonarpur (M)	Persons	336,707	113,718 (33.8)	634 (0.6)	1,497 (1.3)	2,197 (1.9)	109,390 (96.2)
		Males	174,140	93,929 (53.9)	469 (0.5)	1,237 (1.3)	1,440 (1.5)	90,783 (96.7)
		Females	162,567	19,789 (12.2)	165 (0.8)	260 (1.3)	757 (3.8)	18,607 (94.0)
101	Uttar Raypur (CT)	Persons	20,386	5,967 (29.3)	45 (0.8)	558 (9.4)	383 (6.4)	4,981 (83.5)
		Males	10,520	5,382 (51.2)	41 (0.8)	524 (9.7)	292 (5.4)	4,525 (84.1)
		Females	9,866	585 (5.9)	4 (0.7)	34 (5.8)	91 (15.6)	456 (77.9)

^ Inclusive figure of Joka (OG) which is OG of KOLKATA (M.Corp)

Table 36 as above depicts broad classification of the working population in case of the district of Kolkata and Kolkata UA. In Kolkata total number of workers (both main and marginal workers) is 1,717,734 represent 37.6 per cent of the total population where as in Kolkata UA total working population is 4,589,109 (34.8 per cent of the total population). It can be seen that both in the district of Kolkata and Kolkata UA, most of the workers are engaged in those vocations which can be put under the canopy of other workers. The percentage prevalence of the same is 96.3 per cent in Kolkata district and slightly lesser percentage i.e. 95.7 per cent in Kolkata UA. In the district of Kolkata negligible population is enumerated as cultivator (0.4 per cent) and agricultural labour (0.3 percent). However, 3.1 per cent populations eke out their living as main workers or marginal workers from the occupations which are categorized as house hold industry workers. The trend is almost identical in Kolkata UA as a whole. In Kolkata UA 95.7 per cent of the workers are enumerated as other workers while cultivators (0.4 per cent), agricultural labourers (0.5 per cent) and house hold industry workers (3.4 per cent) constitute the remaining workers. Sex wise analysis of distribution of workers by categories of economic activity shows that among the total number

of workers (both main and marginal) by sex, 96.7 per cent males and 94.2 per cent females are other workers; 2.0 per cent males and 4.4 per cent females are household industry workers and 0.2 per cent males and 0.4 per cent females are cultivators. The distribution of workers by sex in 4 main categories of economic activity of Kolkata UA also reveals that among the total number of workers by sex, other workers exhibit 96.4 per cent male workers and 91.9 per cent female workers. Again, 2.9 per cent male and 6.7 per cent female workers are household industry workers and 0.5 per cent male and 0.6 per cent female working force are enumerated as cultivators. In various towns under Kolkata UA, maximum and minimum percentages of other workers are enumerated in Barrackpore Cantonment (CB) Town (99.0 per cent) and Agari Census Town (51.7 per cent) respectively. As far as house hold industry workers are concerned in terms of percentage prevalence highest and lowest order are observed in Balarampota Census Town (52.8 per cent) and Barrackpore Cantonment (CB) Town (0.7 per cent) respectively. It is interesting to note that in most of the town percentage prevalence of female household industry workers exceed their male counterparts. Since both Kolkata district and towns under Kolkata UA are urban areas, hence very few

persons subsist on land as cultivators and agricultural labourers. In the category of agricultural labourers, Kulinda Census Town recorded highest percentage of agricultural labourers (11.3 per cent). On the contrary only 1 person is found to be engaged as agricultural

labourers in Andal Census Town. In the economic category of cultivators highest percentage of cultivators is noticed in Tentulkuli (5.4 per cent). On the other hand only a single cultivator is reported in Dhuliya Census Town.



# Brief Analysis of Inset Tables based on Village & Town Directory

**TABLE 43 : PER CAPITA RECEIPT AND EXPENDITURE IN STATUTORY TOWNS**

Serial number	Class, name & urban status of the Town	Per capita receipt			Per capita expenditure					
		Total	Through taxes	From all other sources	Total	General Administration	Public health and conveniences	Public works	Public institutions	Other(s)
1	2	3	4	5	6	7	8	9	10	11
	1 I Kolkata (M. Corp)	835.7	287.8	547.9	937.9	270.2	44.5	596.7	25.3	1.3
	<b>District Total :</b>	<b>835.7</b>	<b>287.8</b>	<b>547.9</b>	<b>937.9</b>	<b>270.2</b>	<b>44.5</b>	<b>596.7</b>	<b>25.3</b>	<b>1.3</b>

Table 43 depicts per capita receipt and expenditure in the district of Kolkata which is under Kolkata Municipal Corporation (KMC). It is seen that per capita receipt at KMC through taxes is Rs. 287.8, which is about 34.6 per cent of the total receipt. KMC has received Rs. 547.9 per capita (65.4 per cent of the total receipt) through all other sources. Expenditure of KMC shows out of total per capita expenditure of Rs. 937.9, maximum expenditure is incurred in public works (Rs. 596.7 per capita i.e. 63.6 per cent of the total expenditure) followed by expenditure on

general administration (per capita Rs. 270.3 or 29.9 per cent of the total expenditure). Expenditure on public health and convenience (per capita Rs. 44.3 or 4.7 per cent of total expenditure), public institutions (per capita Rs. 25.3 which is 2.7 per cent of total expenditure) and other expenditure (per capita Rs. 1.3 or 0.1 per cent of the total expenditure) are relatively less. The table also shows in KMC per capita expenditure exceeds per capita income and bulk of the expenditure is spent on public works and general administration.

**TABLE 44 : SCHOOLS / COLLEGES PER 10,000 POPULATION IN STATUTORY TOWNS, 2001**

Serial number	Name and urban status of Town	Type of educational institution				
		Primary	Junior Secondary / Middle	Secondary / Matriculation	Senior Secondary	College
1	2	3	4	5	6	7
1	Kolkata (M. Corp)	4.5	1.3	1.2	0.5	0.2
	<b>District Total :</b>	<b>4.5</b>	<b>1.3</b>	<b>1.2</b>	<b>0.5</b>	<b>0.2</b>

: It can be observed from the above table that there are 4.5 primary school, 1.3 junior secondary/ middle school, 1.2 secondary/ matriculation or

Madhyamik standard school, 0.5 senior secondary standard school and 0.2 college per 10,000 population in the district of Kolkata.

**TABLE 45 : NUMBER OF BEDS IN MEDICAL INSTITUTIONS IN TOWNS, 2001**

Serial number	Name and urban status of the Town	Number of beds in medical institutions per 10,000 population
1	2	3
1	Kolkata(M. Corp)	56
	<b>Distrcet Total :</b>	<b>56</b>

It can be envisaged from the above table no. 45 that there are 56 beds per 10,000 population at an

average in all the medical institutions situated in the district of Kolkata.

**TABLE 46 : PROPORTION OF SLUM POPULATION IN TOWNS, 2001**

Serial number	Name of the Town	Total population	Slum population	Percentage of slum population to total population
1	2	3	4	5
1	Kolkata (M. Corp.)	4,572,876	1,485,309	32.50
<b>District Total :</b>		<b>4,572,876</b>	<b>1,485,309</b>	<b>32.50</b>

Table 46 depicts that in the district of Kolkata, out of 4,572,876 souls slum population constitute 1,485,309.

In other words, it can be said that in Kolkata 32.50 per cent of its population lives in slum area.

**TABLE 47 : MOST IMPORTANT COMMODITY EXPORTED OUT OF AND MANUFACTURED IN TOWNS, 2001**

Serial number	Name and urban status of Town	Most important commodity	
		Manufactured	Exported
1	2	3	4
1	Kolkata (M. Corp)	Engineering Goods Leather Goods Rubber Products	Leather Metal Items Iron & Steel

Table 47 shows multi-functional economic characters of the district of Kolkata. Kolkata is famous for the manufacturing of engineering goods, leather

goods and rubber products. On the contrary leather, metal items, iron and steel are mainly exported from the district of Kolkata.

## Brief Analysis of Inset Tables based on Houses & Household Amenities data of Houselisting Operations

**TABLE 48 : HOUSEHOLDS BY TENURE STATUS AND NUMBER OF ROOMS OCCUPIED  
IN THE DISTRICT, 2001**

Tenure status	Number of dwelling households	Number of households								
		Total			Scheduled Castes			Scheduled Tribes		
		Total	Rural	Urban	Total	Rural	Urban	Total	Rural	Urban
1	2	3	4	5	6	7	8	9	10	11
Owned	No exclusive room	3,050	0	3,050	589	0	589	111	0	111
	One room	116,021	0	116,021	21,926	0	21,926	3,510	0	3,510
	Two rooms	126,392	0	126,392	14,852	0	14,852	2,692	0	2,692
	Three rooms	88,482	0	88,482	7,135	0	7,135	1,362	0	1,362
	3+ rooms	80,918	0	80,918	6,104	0	6,104	1,170	0	1,170
	Median number of rooms	2	0	2	2	0	2	2	0	2
Rented	No exclusive room	6,588	0	6,588	1,038	0	1,038	257	0	257
	One room	312,267	0	312,267	42,821	0	42,821	10,555	0	10,555
	Two rooms	95,227	0	95,227	7,185	0	7,185	2,557	0	2,557
	Three rooms	32,140	0	32,140	1,944	0	1,944	615	0	615
	3+ rooms	16,159	0	16,159	1,095	0	1,095	339	0	339
	Median number of rooms	1	0	1	1	0	1	1	0	1
Others	No exclusive room	1,671	0	1,671	245	0	245	74	0	74
	One room	30,877	0	30,877	7,553	0	7,553	1,143	0	1,143
	Two rooms	6,197	0	6,197	908	0	908	188	0	188
	Three rooms	2,270	0	2,270	214	0	214	52	0	52
	3+ rooms	1,424	0	1,424	160	0	160	22	0	22
	Median number of rooms	1	0	1	1	0	1	1	0	1
<b>District Total :</b>		<b>919,683</b>	<b>0</b>	<b>919,683</b>	<b>113,769</b>	<b>0</b>	<b>113,769</b>	<b>24,647</b>	<b>0</b>	<b>24,647</b>

**Data source :** Census of India 2001, H- series : "Tables on Houses, Household amenities and Assets."

The analysis of ownership status of houses present some interesting features regarding occupation of number of rooms under different tenure categories. In the district of Kolkata in the owned category of houses, maximum number of households lives in one or two living rooms. In the owned category of houses median number of room is two. In the rented category of houses, most of the households live in one room. In other category of houses too majority of the households live in one room, Median number of room in other category of houses as well as in rental categories.

As far Scheduled Caste population is concerned, in owned category of houses most of the households have one or two living rooms. Median number of rooms

for the Scheduled Caste population who inhabit in own house is two. Most of the Scheduled Caste population who lives in rented and other category of houses lives in one room which makes the median number of houses to one.

The trend of Scheduled Tribe population is not very much different from its Scheduled Caste counterparts. Most of the Scheduled Tribe households who live in their own house have one or two living rooms. The median number of rooms of this category of population is two. Most of the Scheduled Tribe households who live in rented or other category of houses live in one room and the median number of room for this category of households are also one.

**TABLE 49 : PERCENTAGE DISTRIBUTION OF HOUSEHOLDS LIVING IN PERMANENT, SEMI PERMANENT AND TEMPORARY HOUSES, 2001**

Sl. No.	District/ Tahsil	Total			Rural			Urban		
		Per- manent	Semi- permanent	Temporary	Per- manent	Semi- permanent	Temporary	Per- manent	Semi- permanent	Temporary
1	2	3	4	5	6	7	8	9	10	11
	Kolkata	91.3	7.5	1.1	0.0	0.0	0.0	91.3	7.5	1.1
<b>District Total :</b>		<b>91.3</b>	<b>7.5</b>	<b>1.1</b>	<b>0.0</b>	<b>0.0</b>	<b>0.0</b>	<b>91.3</b>	<b>7.5</b>	<b>1.1</b>

**Data source :** Census of India 2001, H-series: Tables on Houses, Household amenities and Assets.

- Permanent : 1 Permanent houses refers to those houses whose wall & roofs are made of pucca materials i.e. where, burnt bricks, G.I. Sheets or other metal sheets, stone cement concrete is used for wall and tiles slate, shingle, corrugated iron, zinc or other metal sheets asbestos sheets bricks, lime and stone and RBC/RCC concrete are used for roof.
- Semi permanent : 2 Semi-permanent houses refer to those houses made of other types of materials.
- Temporary : 3 Temporary houses refers to those houses having wall and roofs made of Kutch materials i.e. where grass, leaves, reeds, bamboo mud, unburnt bricks are used for the construction of walls and grass, leaves reeds, bamboo hatch, mud, unburnt bricks, wood etc. are used for roofs.

Table 49 reveals that in Kolkata 91.3 per cent households live in permanent houses while only 7.5 per cent households live in semi-permanent houses and 1.1 per cent households live in temporary houses.

**TABLE 50 : PERCENTAGE OF HOUSEHOLDS HAVING IMPROVED DRINKING WATER SOURCE , ELECTRICITY, BATHROOM, TOILET AND DRAINAGE FACILITY, 2001**

Serial number	Tahsil	Total / Rural / Urban	Number of households	Number and percentage of households having				
				Improved drinking water*	Electricity	Bathroom	Toilet	Drainage
1	2	3	4	5	6	7	8	9
District Total :		Total	919,683	836,679 (91.0)	872,868 (94.9)	691,816 (75.2)	879,987 (95.7)	836,596 (91.0)
		Rural	0	0 (0.0)	0 (0.0)	0 (0.0)	0 (0.0)	0 (0.0)
		Urban	919,683	836,679 (91.0)	872,868 (94.9)	691,816 (75.2)	879,987 (95.7)	836,596 (91.0)

**Data source :** Census of India 2001, H-series: Tables on Houses, Household amenities and Assets.

\* Based on the improved drinking water source, drinking water source, drinking water supply has been classified as 'Improved' or otherwise. If the household has access to drinking water supplied from a tap or a hand pump/tube well situated within or outside the premises it is considered as having access to 'Improved drinking water source'.

However, the concept of improved drinking water is state specific and this is to be considered accordingly.

**Note :** Percentage is to be given in brackets after the number of households.

Bathroom means bathroom within the house

Toilet means toilet within the house.

Drainage means closed and open drainage.

It is envisaged from the above table no. 50 that in the city of Kolkata out of 919,683 households, as many as 836,689 (91.0 per cent) households have accessed to improved drinking water; 872,868 (94.9 per cent) households have availed the electricity facilities, 691,316 households (75.2 per cent) have bathroom facilities, 879,987 households (95.7 per cent) have access to toilets and 836,596 (91.0 per cent) households have drainage facility.

**TABLE 51 : NUMBER AND PER CENT OF HOUSEHOLDS BY TYPE OF FUEL USED FOR COOKING, 2001**

Sl. No.	Tahsil	Total/ Rural/ Urban	Total house-holds	Fire wood	Crop residue	Cow-dung cake	Electri-city	Coal/ Lignite (charcoal)	Cooking gas (L.P.G.)	Bio-gas	Kero-sene	Others	No cooking
1	2	3	4	5	6	7	8	9	10	11	12	13	14
District Total :	Total	919,683	27,588	6,906	4,409	1,141	46,949	445,239	3,265	366,301	1,996	15,889	
			(3.0)	(0.8)	(0.5)	(0.1)	(5.1)	(48.4)	(0.4)	(39.8)	(0.2)	(1.7)	
	Rural	0	0	0	0	0	0	0	0	0	0	0	
			(0.0)	(0.0)	(0.0)	(0.0)	(0.0)	(0.0)	(0.0)	(0.0)	(0.0)	(0.0)	
	Urban	919,683	27,588	6,906	4,409	1,141	46,949	445,239	3,265	366,301	1,996	15,889	
			(3.0)	(0.8)	(0.5)	(0.1)	(5.1)	(48.4)	(0.4)	(39.8)	(0.2)	(1.7)	

Percentage in brackets

**Data source :** Census of India 2001, H-series: Tables on Houses, Household amenities and Assets.

Type of fuel used for cooking in the district of Kolkata shows that percentage of households using cooking gas (LPG) is the highest (48.4 per cent) followed by Kerosene oil (39.8 per cent). Rest of the type of fuel used for cooking is availed by relatively smaller percentage of the people of Kolkata. It is reflected from the fact that 3.0 per cent households using fire wood, 0.8 per cent households use crop residue, 0.5 per cent households use cow dung cake, 0.1 per cent households use electricity, 5.1 per cent households use coal/ lignite (charcoal), 0.4 per cent

households use bio-gas and 0.2 per cent households use other type of fuel for cooking. As many as 1.7 per cent households are found to be in the category of no cooking and hence they do not use any type of fuel for cooking. It is interesting to note that in Kolkata more than 96.0 per cent households use only four types of fuel, i.e. cooking gas (LPG), kerosene oil, coal lignite (charcoal) and firewood for cooking. In spite of wide availability of many types of electric operated gadgets in the market for cooking only a very small fragment of people of Kolkata use electricity for cooking.

**TABLE 52 : NUMBER OF HOUSEHOLDS AVAILING BANKING SERVICES AND NUMBER OF HOUSEHOLDS HAVING EACH OF THE SPECIFIED ASSET, 2001**

Sl. No.	Tahsil	Total/ Rural/ Urban	Total number of house holds	Total number availing banking services	Availability of household assets						
					Radio/ Transistor	Television	Telephone	Bicycle	Scooter, Motor Cycle, Moped	Car, Jeep, Van	None of the specified assets
1	2	3	4	5	6	7	8	9	10	11	12
District Total :	Total	919,683	642,228	455,167	659,072	282,578	213,833	80,016	63,206	154,681	
	Rural	0	0	0	0	0	0	0	0	0	
	Urban	919,683	642,228	455,167	659,072	282,578	213,833	80,016	63,206	154,681	

**Data source :** Census of India 2001, H-series : Table on Houses, Household amenities and Assets.

Out of a total 919,683 households in the district of Kolkata, 642,228 are availing banking services. Further, out of total households, television is available to 659,072 households while radio/ transistor is available in lesser number of households (455,167). It shows that in Kolkata not only less than half of the households of Kolkata possess radio/ transistor in their households but also television is available to more number of households than those of radio/ transistor. Telephone

is available to 282,578 households. It is also seen from the above table that as many as 213,833 households have bicycle while only 80,016 households have scooter, motor cycle, moped and still lesser number of households (63,206) own car, jeep, van etc. As many as 154,681 households is not provided with any specified assets listed in the above table. The table shows that more than two-third families own television.

## Major characteristics of the district

### Major characteristics of the district, contribution of the district in the form of any historical figure associated with the district

The major characteristics of this district certainly stem from its *élan vital* termed 'joy' by the noted French writer Dominique Lapierre in his famous book 'City of Joy'. This joy is however not joviality. Misery, grief and ennui are proportionately contained in its substance. A city with more than 67,000 homeless and 1.5 million slum dwellers (Census 2001) that means every third Kolkatan is a slum dweller does not get much scope for jubilation. And if the conditions those have been laid down to define slum areas are applied to the city as a whole, above 50 per cent of the city's settlements would come under such purview where the conditions are equally injurious to public health or safety or the health, hygiene or morals of the inhabitants.

What then is the mystery behind this *élan vital*! It is the habit of thinking of something else beside oneself that was generated almost during the city's beginning and gradually engrossed the commoners' psyche (manipestin Kolkata's another major characteristic, *Adda*). Initially on the one hand it clashed with the medieval darkness and on the other, attempted to synthesize with the essence of medieval emancipation movements led by our great religious leaders on the basis of (western) reasoning. Kolkata is the first open window of modern India through which the light of rational west came. However narrow the mission of the ruler or humble the notion of the ruled were been, this spectrum was all pervading. This spectrum is called 'Bengal Renaissance'. It has been much criticised and negated time to time to this day, but in spite of all criticisms and negations, echoing Sumit Sarkar it can be said that, "Critiques not dissimilar to those being voiced today had risen from the heart of the Enlightenment itself." (Article – Calcutta and the 'Bengal Renaissance' published in Sukanta Choudhuri ed. Calcutta – The Living City, Vol.I, p.98). The Essayist who has just been quoted above, also rightly distinguished three institutional impulses that were at the beginning crucial to the 'Bengal Renaissance'. These three impulses are: "Western education, print culture and the office job." (*Ibid*, p.101). We are often tempted to connect western education to the office job, but this contention is not correct. The professional-cum-clerical white collar Bengali middle class was a comparatively new force even in the mid-nineteenth century. Renaissance as we know began much earlier. It started with the "Brahmo 'reform' and Vaishnava and Shakta 'revival', and a series of conflicts over specific issues of social reform: *sati*, widow-remarriage,

women's emancipation, *kulin* polygamy, marriage legislation and the age of consent, caste rules and the sinfulness of sea-voyages." (*ibid*, p.101). The flowing stream of the two orders of the past underneath renaissance soon became apparent – Vedanta and Bhakti movement. And the Hindu Orthodox society crumbled.

However Bengal Renaissance had also its own shortcomings. Illusions about foreign rule, distance from peasants and an overwhelmingly Hindu orientation in a region where at least half the population was Muslim were its three main shortcomings. But that the patriotic militancy was stimulated soon is now the part of well-known history. The distance from peasants though lessened much later. In the words of Asok Mitra, the Ex-Census Commissioner, "It was only after 1850, when the Indigo Commission of 1860, the Bengal Land Law of 1859, the Report of the Royal Commission on Famine in 1880-81, and the Bengal Tenancy Act in 1885 came after an era of great peasant unrest that the 'renaissance' in the city took any notice of the country at all." (Census Report, 1951, p.442). No use denying that this renaissance was restricted to the upper classes for long. If we look at the time-frame we would see that it was only in the year 1860 that Dinabandhu Mitra wrote his *Nil Darpan* (Indigo Mirror), it was in the year 1873 just before the Peasant Rebellion of Pabna-Sirajganj started that Bankim Chandra Chattopadhyay wrote his 'Bango Deser Krishak' (The Raiyot of Bengal) and it was in the year 1874 that Reverend Lal Behari Dey wrote his 'Govinda Samanta' which was later renamed 'Bengal Peasant Life' – all between the time-frame mentioned by Mitra. The peasant-consciousness really took time to percolate, but where this renaissance miserably failed was to come out of the overwhelmingly Hindu orientation as already stated. Even Bankim Chandra Chattopadhyay fell prey to the denigrating tripartite historical periodization – Ancient, Muslim (instead of Medieval) and Modern created by the British rulers (with a sinister design of divide and rule) and talked of Muslim tyranny. Kolkata had to pay the price of this alienation.

It is often said about the European Renaissance that it has three distinct stages -revival, reform and revolution and it is still continuing. The Bengal Renaissance too could have continued by correcting itself on that score, if the partition of Bengal did not stand in the way. How partition changed the shape of Kolkata in every respect, has been dealt with in detail in 'Tenancy'. In the post-partition period Kolkata evidently accepted inertia, sort of helplessness

pervaded its being. A few more decades later, in the words of same Asok Mitra, a born Kolkatan, we were “contracting ourselves, our souls and our imaginations, contracting our horizon. ...Unless the intellectuals of Calcutta generate a certain savage indignation of what is happening, there is no way out and no salvation.” (From Jean Racine ed. Calcutta 1981 – The City, Its Crisis and the Debate on Urban Planning and Development, p.117).

True, the backdrop of Mitra’s reflection was 1981 Kolkata and the city has externally changed to certain extent since then, but the moot point in his reflection is still relevant. The Kolkatans are traditionally concerned about many things, but the defective side of it is that their concerns are often short-lived. Now that the indignation died, they began to prefer to take refuge to shortcuts and called it ‘reality’. From the lack of inclination, the ephemerality of concern born, and ephemerality of concern brought forth further alienation. And one fine morning when this alienation forced their own exodus from the city inevitable, they silently surrendered to the fact without complaining.

It cannot be denied that Kolkata’s middle class is, to a large extent, product of the Bengal Renaissance. Ever since the social consciousness surfaced, it also acted as the guard-wall for the poor against oppression. Besides, its cosmopolitan receptivity and generosity, its imaginative power, a tinge of stoicism in its character – all percolating from Bengal Renaissance not only made Kolkata colourful despite adverse criticisms but also once made the city distinct from other fast cities from the humanitarian point of view. With the post-1971 intellectual hibernation, what happened to that middle class was brilliantly shown by another contemporary Census expert with the help of Census Data, who had summed up the situation this way: “There seems to be no other option to the city’s middle class especially belonging to the lower and middle rungs. These people, as if served with the order to vacate the city, have been forced to trudge out of the city on the look out for a strip of housing site, or a couple of rooms or a house. The housing problem in the city proper, better communication facilities from the suburbs, attraction of fresh air and open space and the desperate need to maintain the identity of the middle class with the real income declining fast in the city proper have weighed upon the middle class to opt in favour of moving out of the city. On the other hand, the urban poor and the nouveau riche have nothing at stake in the city and therefore, nothing to loose.”(The Population Problem: The Demographical Trends of Calcutta City

by Sukumar Sinha published in Jean Racine ed. Calcutta 1981 – The City, Its Crisis and the Debate on Urban Planning and Development, p.169). The concluding remark-cum-apprehension of Sinha was striking in this regard : “if Calcutta loses its middle class population and retains the rich gentry and the urban poor and the rabble, how will they be thrown into the city’s melting pot? My personal hunch is that rich oil never mixes well with poor vinegar.”

The situation further changes with Globalization and exodus continue. Today the exodus is not only inevitable for ‘the city’s middle class especially belonging to the lower and middle rungs’, but also for the poor, who, according to Sinha, had nothing at stake. “The phenomenon of ‘urban sprawl’ with all its characteristics,” writes a recent JNNURM study, “can be clearly seen in the metropolitan fringe areas. While high prices and exorbitant rents in the core encourage migration from the core to the periphery, there is also the attraction of small homestead plots to suit every pocket. Thus the metropolitan fringe provides a suitable place for the vast numbers of urban poor who are gradually pushed out of the old and established urban core of Kolkata.”(Ministry of Urban Development, Govt. of India Report, 2005).

It is almost impossible to write in a few lines on the contribution of this citidistrict in the form of historical figures associated with it. They are innumerable. Attempt therefore has been made to list them in streamlining form, while, ahead of the list, short biographies of the foreranking basic trendsetters in various fields of thought and action that created modern India have been given.

**Raja Rammohan Roy (1772-1833) :** Rammohan was born in a respectable Brahmin family in the village of Radhanagar (near Khanakul-Kriskhnanagar) in the Hugli district. The family was a staunch adherent of the Vaishnav creed. But by birth Rammohan inherited a combined legacy of the Vaishnav and Sakta religious traditions of Bengal, as, his maternal ancestors were equally staunch adherents of the Sakta-tantrist beliefs and practices. Influence of the characters of his maternal ancestors on his life was great and their thoughts also greatly influenced him. In his later life he had shown clear preference for philosophical tenets in his inclination which he inherited from his maternal ancestor’s side. In his famous autobiographical letter he had written that while the ancestors on his father’s side had long since given up “spiritual exercises for worldly pursuits and aggrandizement;” his maternal ancestors had upto his time “uniformly adhered to a

life of religious observances and devotion, preferring peace and tranquility of mind to the excitements of ambition, and all the allurements of worldly grandeur.” It explains why this great man in his own life, while being successful and prosperous in business and service, was at the same time equally capable of providing foreranking leadership to the nation in her pursuit of enlightenment.

Rammohan displayed a keen intelligence and a prodigious memory already at an early age. During his boyhood and early youth he received the traditional education of his country and soon acquired a remarkable proficiency in Arabic and Persian from Patna and Sanskrit from Baranasi. His academic endeavours at Patna enabled him to acquire a profound knowledge of the different branches of Islamic theology. A study of the Quran in the original shook his faith in the popular idolatrous forms of Hindu worship and made him a life-long admirer of the uncompromising monotheism of Islam. He was further deeply impressed by the free-thinking and universal outlook of the rationalists (*Mutazali*) and the unitarians (*Muwahiddin*). Later he also acquired knowledge of Sufi mysticism. Soon the young inquirer ensnared in a theological conflict with the father. As a result, Rammohan had to leave home at an early age, to which his later returns equally proved to be disturbing. The year 1797 in Kolkata provided him with a suitable field for independent earning and it is here that the young inquirer witnessed the opening up of a new horizon of enlightenment.

He promptly realized that the newly established foreign power (British Government) in this country represented a great civilization with a new technology and a new set of values which India must acknowledge and reset its own by dint of such technology and values in order to become part of the modern world. Having realized this, he vastly improved his knowledge of English, gained considerable knowledge of European literature, philosophy and contemporary western politics. He was particularly impressed by the two great contemporary movements- the war of American Independence and the French Revolution and naturally his studies in western thought were directed at this stage to the literature of rationalism and enlightenment.

This rationalism and enlightenment remained a guiding force underneath all his social reformations. Religion for Rammohan was not a narrow personal creed but an all-comprehensive elevating principle operating in every sphere of individual, social and national life. The discussions that were held in his *Atmiya Sabha* bear testimony to it. The topics were the futility

of idol worship, evils of the caste system, the practice of *Sati* and polygamy, desirability of the introduction of the remarriage of Hindu widows etc. As a reformer he believed that the urge for reform must come gradually from within and gentle persuasion was far more effective as a means of reform than legislative coercion. It was in this spirit that he organized his movement against the evil custom of *Sati*, roaming about in the burning ghats of Kolkata and trying to prevent widows from immolating themselves by argument and persuasion. He also published tracts in Bengali advocating the abolition of *Sati* in 1818, 1819 and 1829. Finally he emerged as victorious when on December 4, 1829 the Regulation for the abolition of *Sati* was passed.

Apart from the social reformations, Rammohan also played a leading role in spread of western education. Even before the establishment of the Hindu College in 1817 he himself had established an English Free School for the education of Hindu children. He had offered one Eustace Carey a piece of ground for starting an English School. He was a warm supporter of David Hare's project for establishment of the Hindu College though couldn't join its body of Directors due to strong conservative opposition. In 1822 he opened through his individual initiative the Anglo-Hindu School which had subsequently a distinctive record. In 1823 he had written a letter to Lord Amherst advocating the introduction in India of instructions in "Mathematics, Natural Philosophy, Chemistry, Anatomy, and other useful sciences which the Nations of Europe have carried to a degree of perfection."

One of the pioneers of Indian Journalism, Rammohan boldly voiced the grievances and rights of the people through his Bengali and Persian Weeklies *Sambad Kaumudi* (1821) and *Mirat-ul-Akhbar* (1822). This was the first experiment in political agitation India experienced. He also was the first to fight for the liberty of the Press by submitting along with his friends a spirited memorial to the Supreme Court and an appeal to the King in Council against John Adams' Press Ordinance of 1823.

Rammohan's universalism in religion was based on a historic synthesis of the doctrine of self-knowledge of the *Vedanta*, the message of social equality preached by Buddhism, the emphatic monotheism of Islam, the simple piety of the saints of the medieval Indian *Bhakti* movement and the sublime ethics of Christ. The Brahma Samaj which he established in 1828 was based upon this universalism through which he visualized religious, social, intellectual and political



transformation of India. It was the first synthetic approach to religion in India, a model before the nineteenth century to harmonize the ideal of service with man's personal faith. (Great help taken from Dilip Kumar Biswas's article 'Raja Rammohan Roy' in the Appendix of West Bengal District Gazetteers, Hooghly, October, 1972 edition).

**Henry Louis Vivian Derozio (1809-1831) :** Though of Eurasian and Portuguese descent, this poet, academic, scholar and path-breaking seer considered himself to be an Indian and mourned for the country in his poem *To My Native Land* in the following poetic manner:

“My Country! In the days of Glory Past  
A beauteous halo circled round thy brow  
And worshipped as deity thou wast,  
Where is that Glory, where is that reverence  
now?”

Derozio was born at Entally-Padmapukur in Kolkata on 10th April, 1809. He was a student of David Drummond's school at Dharmatala. David Drummond was a vastly learned Scottish Missionary and was famous for his free-thinking. In this school Derozio not only got good grounding in history, philosophy and English literature but also his first lessons in superstition-free rational thinking. He was a prodigy. He quit education only at the age of 14 to join his father's concern at Kolkata and later shifted to Bhagalpur. He entered Kolkata again in 1828 to have his book of poems published from the city press and on learning that a faculty position was vacant at the newly established Hindu College he applied for it and was selected. He was an immensely popular teacher in the Hindu College. Here as a teacher that he unleashed his ideas that culminated in what was to become a social revolt. This social revolt later came to be known as Bengal Renaissance. He extended strong support to Rammohan's reformation movement under the banner of Brahma Samaj which had already produced a massive commotion and backlash within the orthodox Hindu society. Through all the ideas that were then in vogue in the West he tried his best to infuse in his students a rational and questioning mind and patriotic fervour. But his greatness probably lay in something else. He stands tallest with his fearlessness and truthfulness in a colonial society full of cowardice and hypocrisy. His ardent followers, the Derozians (also known as Young Bengal), are famous in the history of Bengal as the apostles of truth. There were no doubt some excesses in the activities of Young Bengal, but those were only the signs of momentary unbridled

exultation of self-discovery.

Due to his unorthodox views on society, culture and religion he was expelled as a faculty member from Hindu College by a majority of 6:1 vote. He faced penury and died of starvation at the age of only 22.

**Pandit Iswar Chandra Vidyasagar (1820-1891) :** There are times when we are bound to look back and think – is such a man ever possible on this earth or, was such a man ever born in this world. The life of Pandit Iswar Chandra Vidyasagar compels us to think this way. It is just our good luck that a man like Vidyasagar was born in this country and only hundred and fifty years back walked through the streets of Kolkata. At his death on 29th July, 1891 the whole nation, irrespective of caste and creed, had mourned. The newspapers and magazines overflowed with obituaries and features, poems and write-ups paying homages. In these remembrances and recollections he was rated as the greatest man of the century and this evaluation still holds true.

Iswar Chandra was born in a Brahmin family at Birsingha in Medinipur district. His poor parents somehow managed to send him to Kolkata for further studies after his early education ended in village *pathshala*. He studied at Sanskrit College and bagged all the prizes and scholarships for best performance in various courses - poetics, rhetoric, vedanta, smriti, astrology and logic. He was endowed with the honorific title of *Vidyasagar* (Ocean of knowledge) by the college committee in the year 1839. At the age of 21 he started his career as the head pundit of the Fort William College and later joined Sanskrit College as a professor in 1850. Concurrently with his Sanskrit College position the government entrusted him with the added responsibility of Special Inspector of Schools for the districts of Hugli, Bardhaman, Medinipur and Nadia in 1855. He was also an honorary office bearer of several organisations including Asiatic Society and Bethune Society. He was made one of the first fellows of the Calcutta University in 1858. He was also endowed with the certificate of honour at the Imperial Assemblage in January, 1877 and was made a CIE in January, 1880.

But he is not quintessentially great for this successful career. His greatness lies elsewhere. He was not a writer in true sense of the term. He was not Bankimchandra and others. Barring a few, he was mainly a text book writer. His only independent scholastic study, *Samaskrita Bhasa O Samaskrita Sahitya Shastra Bishayak* remains comparatively unknown and obscure. But while attempting to write

text books— instructive, reformatory and utilitarian, he brought the Bengali language extreme close to the colloquial Bengali and thus inaugurated a new era for Bengali prose literature. His style was entirely different from both, the pedantic and obscurantist style of Rammohan Roy and the unrefined linguistic structure of the contemporary newspapers. Since his were all text books, generation after generation had to learn it and thus Vidyasagarian prose style became the hallmark of modern Bengali language.

He was a great reformer and thinker. In his *Bangalar Itihas* (History of Bengal, Vol.2, 1848) he had countered Marshman's theory of disunity and successfully shown the synthetic trends that were extant in Bengal's social and cultural movements. Though in day to day practice he was an orthodox Hindu, philosophically he was an agnostic kind of man which is proved by his placing the write-up on 'Matter' before the write-up on 'God' in his famous text book 'Bodhoday'. He raised questions about 'Early Marriage', 'Polygamy', 'Widow Remarriage' and many other ills eating into the vitals of his contemporary society. And in order to achieve the redressals the way he took, made all his conservative opponents defenceless and created tremendous impact on people. He used the shastras to undo the ills those were going on for long in the name of shastras themselves. Such reform thoughts, all shastra-based and terribly humorous, can be had of his two famous works, *Bidhababibaha Prachalita Haoya Uchit Kina Etadvisayak Prastab* (Proposals concerning whether Widow Marriage should be introduced or not, 2 Vols., 1855) and *Bahubibaha Rahit Haoya Uchit Kina Etadvisayak Bichar* (Discourse on whether Polygamy should be abolished or not, 2 Vols., 1871). His relentless battle compelled the foreign rulers to pass legislation legalising Widow Marriage in the year 1856 and restricting bigamy and child marriage in the year 1872. Without Vidyasagar, the emancipation of Bengali women was altogether impossible. The severals of dozens of schools that were established by his devoted attempt were for girls. Some schools were established at his own initiative and with his financial support. Foremost of them is his Calcutta Metropolitan Institution, a model college with attached schools.

He was a strange kind of Philanthropist. No distressed ever returned from his door disappointed. He used to keep reserved for them half of the money of his salary and royalties.

But these are as if not enough to describe this man. Bengal would hardly be able to produce again such an

upright, firm, unpretentious, dauntless and relentless fighter with the heart of a Bengali mother.

**Sri Ramkrishna Paramhansadeb (1836-1886) :** In order to build up Modern India Rammohan attempted historic synthesis of religion so as to harmonize the ideal of service with man's personal faith. But the delicacy of his Brahma Dharma was very much beyond common man's perception. He did however succeed in having some intellectual giants of his time as his followers who achieved the required oneness of spirit through Brahma practices with which they reached news of the new world to every nook and corner. The news of this new world was contained in various branches of knowledge without which one cannot develop wisdom. While this opened the venue of various branches of knowledge, the necessary harmony for wisdom at the grass root level required for creation of a human society, was still absent. Sri Ramkrishna Paramhansadeb filled this historic void. He went straight to the heart of the burning question - What do we strive for? If it is a human society that we are striving for, we should cultivate our innate goodness because that is what is god. And if god is our ultimate goal, why unnecessary altercations and fights over the ways? 'Many faiths, Many ways' became his maxim and he wanted to let it remain so. He illustrated it this way, by whatever name we call water, it doesn't become anything else. Likewise, by whatever name we call god, it doesn't become anything else. We should try to reach the goal, and should not get lost in the labyrinth. This way Sri Ramkrishna liberated religion from all cognitive shortcomings. He had realized that any attempt to wipe out the differences that exist between religion to religion, between beliefs and practices of a sect to sect are bound to be superficial and useless, as they are the work of time and entwined with the customs of thousands of years. To ask people to leave their present practices and to join the new brand would be like to ask people to forget their identity. On the contrary, he felt that, to ask people to think more about the goal and less about the paths they pursue would invoke greater response. In order to achieve this response, he himself demonstrated how little value are the practices of, when urge to reach the goal develops.

Sri Ramkrishna was born in the village of Kamarpukur of Hugli district. He came from a poor Brahmin family of Sakta sect and didn't have any education in the conventional sense of the term. His first sixteen years of life was passed in the sylvan surroundings of his native village in intimate communion

with man and nature. His elder brother Ramkumar brought him to Kolkata in 1852 in hope that he would educate himself in order to earn something. But he didn't take any interest in so called education. When chided by his elder brother for neglecting his worldly prospects, he once replied, "Brother, what shall I do with a mere bread-winning education? I would rather acquire that wisdom which will illumine my heart and getting which one is satisfied for ever."

**Rabindranath Thakur (1861-1941) :** In Rabindranath a number of things synthesized. From the essence of our old social, cultural and religious movements to that of the Bengal Renaissance of the day. He conceptualized the awakened good amidst conflicts of all opposites. He discovered unity in diversity. His voice, at the outset which seems to be Upanishadic, is actually the extension of common man's voice. It is the secret of his success and greatness. He has not been fully understood as yet.

This poet laureate, writer, philosopher, painter, educationist and social activist was born in a wealthy family of Kolkata, today famous as Jorasanko Thakurbari. He was the grandson of the rich landlord, industrial pioneer and social reformer Prince Dwarakanath Thakur and son of Maharshi Debendranath Thakur. He didn't like conventional education and all attempts to impart such education in his case went in vain. However there were some intermittent periods of his school study ranging from school to college and also ranging from Kolkata to England in terms of distance – Normal School, Bengal Academy and St. Xaviers School – all in Kolkata and University College in England where he studied under Professor Henry Morley for a brief period. But actually it was home study that made Rabindranath Rabindranath. He wrote the first rhyme when he was only seven years old. And his connection with the world had also begun too early, at that age of seven, when he went to visit Northern part of India and Himalayas with his father. Following the style of *Vaisnava Padavali* (verses) he created *Bhanusingher Padavali* under the penname of *Bhanusingha* when he was only fourteen years old. From this time on he never stopped his pen and became a regular contributor to two House Magazines of the Thakurbari - *Bharati* and *Balak* He wrote *Sandhya Sangeet* (Evening Songs) in 1882 which impressed *Sahitya Samrat* Bankim Chandra Chattopadhyay so much that he conferred his garland on him in a function. This was also the time he created famous poem *Nirjharer Swapnabhanga* (The Fountain Awakened from its Dream).

In 1901 he took charge of the famous Bengali Magazine *Bangadarshan*, got involved with the freedom movement and established *Bolpur Bramhacharyashram* at Shantiniketan, a school in the pattern of old Indian *Asrams*. Soon he got involved in the protest against Lord Curzon's infamous decision to divide Bengal. He introduced the *Rakhibandhan* ceremony and began to write national songs. In 1909 he began to write *Gitanjali* (Song Offerings) while he was in Silaidaha. This is the book which entranced the whole world, particularly Europe and compelled it to leave aside its own superiority complex and listen him. In the year 1913 in recognition of his poetic excellence and new message he was awarded the Nobel Prize.

Throughout his life Rabindranath travelled far and wide and in some places more than once. His view was that of a Universal Man. He dreamt of a world which is one but in which all diversities are contained, secured, preserved and blossomed. He was born in a family of the *zamindars*, but *zamindari* was not his forte, he belonged to the common man and thus was against all sorts of oppression. His was the extension of common man's view of the world in every respect including things of beauty and this is the quality that made his songs immortal.

**Swami Vivekananda (1863-1902) :** The first and foremost thing about him is that he was a cent per cent vigorous man. He hated cowardice, he hated decrepitude, he hated anything negative. He visualised the world as constantly becoming and felt sorry to see his own people in the grip of tremendous inertia and immobility. His message can be summed up in two words – Arise and Awake.

His actual name was Narendranath Datta. He was born in a well-off family of Shimulia, Kolkata. From his boyhood days he had shown a developed mind and keen memory. At school, as he was good at studies, he was equally good at sports. He organized an amateur theatrical company and a gymnasium and took lessons in fencing, wrestling, rowing and other sports. He also took lessons in instrumental and vocal music. He possessed an intrepid questioning mind and was born with the quality of leadership.

Even when he was very young, the validity of superstitious customs and discrimination based on caste and religion bothered him. He questioned them and later these questions melted into a more intricate question on the existence of God. His study in Presidency College and later Scottish Church College on western logic, western philosophy and history of the European

nations along with interaction with his classmate Brojendranath (later Acharya Brojendranath Seal) had sharpened his inquiring mind. When the search became irresistible, he began to go to the breakaway Sadharan Brahma Samaj. Later he aligned himself with Keshub Chandra Sen's Naba Bidhan. This is the time when he began to put his question directly to the leaders of the Brahma Samaj - "Have you seen God?"

But neither the Samaj's congregational prayers and devotional songs could satisfy Narendra's disquieted mind (his father's death and the jeopardised condition of his family was also partly responsible for this disquiet), nor the Samaj's any leader was able to reply him in affirmative. At this point of time Reverend William Hastie, the Principal of Scottish Church College advised Narendra to go and see Sri Ramkrishna at Dakshineswar.

Sri Ramkrishna completely baffled him. To his point-blank asking, "Have you seen God?" he instantaneously replied, "Yes, just like I see you." But he also added, "...only in a much intenser sense." This is for the first time Narendra felt the presence of a man who no doubt was honest, plain and simple and seemed to have uttered from the depths of experience. He developed an irresistible liking for the man, and though never believed him in full and never stopped testing, he began to visit him frequently. Nor did Sri Ramkrishna ever tell him to leave reason and always stood up to his tests with patience, humour and with all tenderness, affection and love. While Sri Ramkrishna predominantly taught others duality and bhakti, he taught Narendra Advaita Vedanta, the philosophy of non-dualism. What was dormant in this non-dualism we later called socialism. It was summed up in three words uttered by Sri Ramkrishna, "Jiva is Shiva" (each individual is divinity itself).

By the time Narendra accepted Sri Ramkrishna whole-heartedly, Sri Ramkrishna's end was near. He died of throat cancer in the year 1886. After this Narendra and a core group of Sri Ramkrishna's disciples took vows to become monks and renounce everything and they began their ascetic living in a haunted house of Baranagar.

On July, 1890 Narendra set out for a long journey without knowing whereto. This journey took him to the length and breadth of the Indian subcontinent. During these wandering days he stayed everywhere- from a king's palace to the hut of a poor. He came in close contact with the different cultures of different regions and various classes of people of India. The imbalance

in the society, the tyranny in the name of caste and creed, and above all the poverty perturbed him. He felt need for a national rejuvenation, if India was to survive at all. During his southernmost trip, while he was at Kanyakumari, one day he swam across the sea and started meditating on a long rock. He meditated there for three days and later said that he meditated about the past, present and future of India.

He was given the name Vivekananda by Maharaja of Khetri. And it was the Maharaja of Ramnad, who himself was actually invited in the Conference of the Parliament of Religions to be held in (Chicago) America, promoted Vivekananda as a right person to represent India and the views of Hinduism. Thus Vivekananda set out his journey to USA and the rest is history.

Swami Vivekananda's most marked contribution lies in his demonstration that Advaita Philosophy is no unnecessary and inconsequential wrangling, in fact, it has serious social and even political implications and consequences. No one can be truly free until all of us are. Even the desire for personal salvation has to be given up and it is the duty of a truly enlightened man to undertake tireless work for salvation of all. It was with this motto that he had founded Sri Ramkrishna Math and Sri Ramkrishna Mission.

**Sri Aurobindo (1872-1950) :** Sri Aurobindo's life falls into four broad divisions, each symbolised by a different place or locale : England, Baroda, Kolkata and Pondicherry. His slightly westernised father sent his children (he was third child of his parents) first to a missionary school in Darjeeling and then, when Sri Aurobindo was about seven, to England. The intellectually gifted child did very well there, particularly in Classical Tripos when he was in Cambridge. He also competed successfully for the Indian Civil Service but was later disqualified for absenting himself from the riding test. This gave birth of certain uncertainties which he overcame with the co-operation of the Gaekwad of Baroda, who, a great judge of men, offered him a job in his progressive State in western India. Thus begun his Baroda days. It was 1893.

Sri Aurobindo stayed at Baroda for over a decade. Till then he was alienated from the grassroot. It was in Baroda that he recovered his grassroot, oriented himself with everything Indian including the knowledge of the vernacular with the help of Dinendra Kumar Roy and also his later politics, not altogether non-violent. At first this expressed itself through writings. His forthright, if anonymous, criticism of the then Congress policy in a series of essays, 'New Lamps for old' drew attention.

The flavour of extremism stood in the way of its continuation and the series had to be dropped. And then during the Swadeshi days when nationalist resistance to the British Raj took a tempestuous turn, Sri Aurobindo jumped into it. He suddenly gave up the Baroda professorship and came over to Kolkata. Apparently he was to work as the Principal of the newly-founded National College at Jadavpur, but his real work did lay as journalist and the ‘brain’ behind the so-called secret society and the terrorist movement. His brilliantly written editorials in the *Bande Mataram* were a constant source of inspiration in the making of a nation. The deeply suspicious British Government soon sent him behind the bars when the wave of terrorism swept over the country and Bengal seemed to be its epicentre. He was subjected to a yearlong detention.

But only a few knew that beyond the public gaze he had undertaken a spiritual *sadhana* that was started in Baroda and continued when he was in Kolkata. What was the purpose of this *sadhana*? Well, to him, the nationalism of which he was already a guiding force, was not politics, but religion. He wrote, “the movement of which the first outbreak was political, will end in spiritual consummation.” He didn’t share the prevalent view that Hindu philosophy has enjoined ‘maudlin hatred for matter’ (sic.) and, as in his *Savitri* he later put it, believed that ‘...Matter become the spirit’s willing bride.’

After his release Aurobindo again took up the political work, but actually from this time his link with politics was gradually lessening and other horizons were opening up before him. Now he was more interested in spiritual evolution of mankind than the political destiny of a nation. He undertook more arduous a task now. It was a call for a larger synthesis which had its beginning in the Vedic period and, true to the time-spirit, required a reconciliation of science and spirituality, of the East and the West.

Thus begun his Pondicherry days, where he gave up the body on December 5, 1950.

Following is the list of other historical figures. The family of Gurudev Rabindranath being immense and all-pervading, those names have been listed under ‘Jorasanko Thakurbari’ separately and placed at the top.

### **Jorasanko Thakurbari**

Prince Dwarakanath Thakur (Pioneer in Industry), Maharshi Debendranath Thakur (Social Reformation

through Religion), Dwijendranath Thakur (Philosophy & Bengali Literature), Satyendranath Thakur (Social Reformation & Bengali Literature), Jyotirindranath Thakur (Social Reformation, Music and Bengali Literature), Abanindranath Thakur (Art and juvenile literature), Gaganendranath Thakur (Art), Swarnakumari Debi (Bengali Literature), Sarala Debi Choudhurani (Music, Freedom Movement & Social Reformation), Jnanadanandini Debi (Social Reformation & Bengali Literature), Indira Debi Choudhurani (Music & Bengali Literature).

### **Social Reformation through Religion**

Keshabchandra Sen, Shibnath Shastri, Anagarik Dharmapal.

### **Social Reformation through Education**

David Hare, Alexander Duff, Mrityunjoy Vidyalankar, Akshay Kumar Datta, Taranath Tarkabachaspati, John Eliot Drinkwater Bethune, Madanmohan Tarkalankar, Rajnarayan Basu, Pyaricharan Sarkar, Sir Ashutosh Mukhopadhyay, Sir Gurudas Bandopadhyay, Gurusaday Datta, Begum Rokeya Sakhawat Hosain, *Lady Abala Basu*

### **Bengal Renaissance (the famous eights)**

*Reverend* Krishnamohan Bandopadhyay (Educator), Rasikkrishna Mallik, Ramtanu Lahiri (; Mathematician), Pyarichand Mitra (famous for his novel *Alaler Gharer Dulal*), Sibchandra Deb, Dakshinaranjan Mukhopadhyay

### **Freedom Movement**

Barindranath Ghosh, Upendranath Bandopadhyay, Gupta, Gopinath Saha, Bipin Behari Gangopadhyay, Satishchandra Pakrasi, Ganesh Ghosh, Hemchandra Ghosh

### **National Leadership**

Rashtraguru Surendranath Bandopadhyay, Sister Nibedita, Deshabandhu Chittaranjan Das, *Netaji* Subhaschandra Basu, *Deshapriya* Jatindramohan Sengupta, Nellie Sengupta, Basanti Debi, *Deshapran* Birendranath Sasmal, Sarat Chandra Basu, Shyamaprasad Mukhopadhyay

### **Administration**

*Dr.* Bidhanchandra Roy, Jyoti Basu

### **Left Leadership**

Muzaffar Ahmad, Abdul Halim, Somnath Lahiri, Bankim Mukhopadhyay, Snehangsu Acharya

## Editorship & Journalism

James Augustus Hickey, Harishchandra Mukhopadhyay, *Mahatma* Sisir Kumar Ghosh, Ramananda Chattopadhyay, Sajanikanta Das, Sureshchandra Samajpati, Tushar Kanti Ghosh, Amal Hom, Asok Kumar Sarkar, Sudhirchandra Sarkar, Vivekananda Mukhopadhyay, Humayun Kabir, Reza-ul Karim, Gour Kishore Ghosh, Sagarmoy Ghosh

## Social service

Rani Rasmoni, Mother Teresa, Pannalal Dasgupta

## Various branches of knowledge

*Sir* William Jones (Indology), Rajendralal Mitra (Indology), *Raja* Radhakanta Deb (Lexicography), *Acharya* Brajendranath Sheel (Philosophy), Harinath De (Polyglot), Rameshchandra Datta (History), Sunitikumar Chattopadhyay (Linguistics), Binaykumar Sarkar (Sociology), Rameshchandra Majumdar (History), Sushobhan Sarkar (History), Taraknath Sen (Teaching), Benoy Ghose (Sociology), Nirmal Kumar Bose (Anthropology), Sukumar Sen (Linguistics), *Dr.* Girindrasekhar Basu (Psychology), Jnanendramohan Das (Lexicography), Durgacharan Sankhya Vedantatirtha (Indian Philosophy & Sanskrit language), Jadunath Sarkar (History), Satyabrata Samsrami (Indian Philosophy), *Dr.* Susil Kumar De (Sanskrit & Bengali language), Haraprasad Shastri (Bengali language), Bhabatosh Datta (Economics), Radha Raman Mitra (History of Kolkata)

## Industry

*Sir* Rajendranath Mukhopadhyay, Matilal Seal, Ramdulal Sarkar

## Science

*Acharya* Jagadishchandra Basu, *Acharya* Prafullachandra Roy, *Sir* Ronald Ross, *Acharya* Satyendranath Basu, Meghnad Saha, C.V. Raman, Gopalchandra Bhattacharya, Hemendramohan Basu, Jnanchandra Ghosh, *Dr.* Mahendralal Sarkar, *Sir* Nilratan Sarkar, Asima Chattopadhyay, U.N. Brahmachari, Prashantachandra Mahalanabis, Sisirkumar Mitra, Debendramohan Basu, *Dr.* Indumadhav Mallik, Jnanchandra Ghosh, Kapil Bhattacharya

## Bengali Literature

### Drama

*Rasaraj* Amritlal Basu, Dinabandhu Mitra, Girishchandra Ghosh, Dwijendralal Roy, Kshirodprasad Vidyavinod, Manmatha Roy, Bijan Bhattacharya, Badal

Sarkar, Monoj Mitra, Debasis Majumder

## Poetry

Michael Madhusudan Dutt, Rangalal Bandopadhyay, Hemchandra Bandopadhyay, Taru Datta, Satyendranath Datta, Qazi Nazrul Islam, Kalidas Roy, Radharani Debi, Sukanta Bhattacharya, Jibanananda Das, Samar Sen, Sudhindranath Datta, Buddhadeb Basu, Bishnu Dey, Premendra Mitra, Dinesh Das, Subhas Mukhopadhyay, Shakti Chattopadhyay, Nirendranath Chakraborti, Mangalacharan Chattopadhyay, Birendra Chattopadhyay

## Novel

(*Sahitya Samrat*) Bankimchandra Chattopadhyay, (*Amar Kathasilpi*) Saratchandra Chattopadhyay, Premankur Atarhi, Tarashankar Bandopadhyay, Bibhutibhushan Bandopadhyay, Manik Bandopadhyay, Ashapura Debi, Mahasweta Debi, Narayan Gangopadhyay, Adwaita Mallabarman, Bimal Mitra, Bimal Kar, Samaresh Basu, Shyamal Gangopadhyay, Shirsendu Mukhopadhyay, Atin Bandopadhyay, Sunil Gangopadhyay

## Short Story

Rajsekhar Basu (Parashuram), Balaichand Mukhopadhyay (Banaphool), Kamal Kumar Majumdar, Jyotirindra Nandi, Narendranath Mitra

## Children's Literature

Jogindranath Sarkar, Upendrakishore Roychoudhury, Sukumar Roy, Lila Mazumdar, Sibram Chakraborti, Sunirmal Basu

## Essay

Pramatha Choudhuri (Birbal), (*Acharya*) Dineshchandra Sen, S. Wajed Ali, Ramendrasundar Trivedi, Nirad C. Choudhuri, Annadasankar Roy, Abu Sayeed Ayub, Sasibhusan Dasgupta, Qazi Abdul Odud, Amlan Datta, Gopal Halder

## Art

Atul Basu, Jamini Roy, Paritosh Sen, Gopal Ghosh, Nirod Mazumdar, Ranen Ayon Datta, Bikash Bhattacharya, Shyamal Datta Roy, Ganesh Pyne, Mira Mukhopadhyay

## Music

Bhola Moira, Antony Hensman (Antony Firingi),

Ramnidhi Gupta (Nidhubabu), Gopeswar Bandopadhyay, Aghornath Chakraborty, Lalchand Baral, Raichand Baral, Biswanath Rao, Alauddin Khan, Jamiruddin Khan, Tarapada Chakraborti, Jnanendraprasad Goswami, Faiz Khan, Paresh Bhattacharya, Bihsmedeb Chattopadhyay, Enayet Khan, Radhikamohan Moitra, Keramatullah, Jnanprakash Ghosh, Nikhil Bandopadhyay, Rabishankar, Ali Akbar Khan, Amir Khan, Bade Ghulam Ali Khan, Ustad Bismillah Khan, Gahar Jan, Sachin Deb Barman, Himangsukumar Datta, Krishnachandra Dey, Sudhirlal Chakraborti, Pankaj Kumar Mallik, Jaganmoy Mitra, Debabrata Biswas, Suchitra Mitra, Hirendranath Ganguli, Kundan Lal Saigal, Jyotirindra Moitra, Nirmalendu Choudhuri, Sabitabrata Datta, Salil Choudhuri, V. Balsara, Hemanta Mukhopadhyay, Shyamal Mitra, Sandhya Mukhopadhyay, Pratima Mukhopadhyay

### **Dance**

Udayshankar-Amalashankar

### **Theatre**

#### **Directorial performance**

Sisirkumar Bhaduri, Bijon Bhattacharya, Shambhu Mitra, Utpal Datta, Ajitesh Bandopadhyay, Rudraprasad Sengupta, Arun Mukhopadhyay, Bibhas Chakraborti, Monoj Mitra, Saonli Mitra, Khaled Choudhuri, Tapas Sen

### **Stage performance**

Ardhendushekhhar Mustafi, Binodini Dasi, Kusumkumari, Ahindra Choudhuri, Naresh Mitra, Indubala Debi, Nirmalendu Lahiri, Nibhanani Debi, Durgadas Bandopadhyay, Sarajubala Debi, Tripti Mitra, Ketaki Datta, Keya Chakraborti

### **Film**

#### **Directorial performance**

Pramathes Barua, Debaki Bose, Rittik Ghatak, Satyajit Ray, Mrinal Sen, Rajen Tarafdar, Tapan Sinha, Tarun Majumdar, Buddhadeb Dasgupta, Goutam Ghosh, Aparna Sen

#### **Screen performance**

Kanan Debi, Pahari Sanyal, Chhabi Biswas, Abhi Bhattacharya, Tulsi Chakraborti, Malina Debi, Chhaya Debi, Basanta Choudhuri, Uttam Kumar, Suchitra Sen, Bikash Roy, Kali Bandopadhyay, Sabitri Chattopadhyay, Bhanu Bandopadhyay, Jahar Roy, Rabi Ghosh, Soumitra Chattopadhyay, Supriya Choudhuri, Madhabi Mukhopadhyay, Sandhya Roy

### **Sports**

Gostha Pal, Chhone Majumdar, Sailen Manna, Chuni Goswami, P. K. Banerji, Tulsidas Balaram, Shutey Banerji, Pankaj Roy, Arun Lal, Leslie Claudius, Gurbox Singh, Dilip Basu, Leander Paes, Nilmoni Das, Monohar Aich, Mihir Sen, Arati Saha, Sourav Ganguly.

# Scope of Town Directory

## Town Directory :

The town directory is presented for each town covering different aspects of urban life through a set of seven statements from I to VII. The data contained in these statements are about the identification particulars of town, the area, number of households (including houseless households), population and growth rate in 2001 and past censuses, density, sex ratio, physical aspects and location of towns, communications, municipal finances, civic and other amenities, medical, educational, recreational, cultural facilities, trade, commerce, industry, banking, and civic and other amenities in slums. It covers all the towns in the district statutorily notified as well as non-municipal towns (Census Towns). All the towns in the district are arranged in ascending order of location code number.

The data collected in these statements have largely been furnished by the municipal bodies. In case of non municipal towns (Census Towns) the Block level office supplied the information.

Statement I shows status and growth history of the towns in the district. Column 2 in this statement indicates class, name and civic administration status of town (as in 2000). Class of the town indicated under this column has been introduced to facilities the analysis of town directory data at the state and the national level. Census towns have no urban civic status.

## Size and Class of Towns :

Class	-	Size
I	-	100,000 and above
II	-	50,000 to 99,999
III	-	20,000 to 49,999
IV	-	10,000 to 19,999
V	-	5,000 to 9,999
VI	-	below 5,000

Column 3 is for representing eight digit permanent code number for each town in the district.

Column 4 indicates the name of police station in which the town is located.

Column 5 is for recording the name of CD Block

if the town is located in it.

Column 6 gives area (in sq. kms.) of the town.

Column 7 gives information about number of households including houseless households.

Columns 8 to 18 gives population and growth rate of the town since the Censuses of 1901, which would help in drawing the trends in their growth rate.

Column 19 present density in 2001 Census and 20 to 22 represent the sex ratio.

Statement II shows physical aspects and location of towns. In physical aspects only the rainfall, maximum and minimum temperature data as obtained from the Director General of Meteorological Survey of India have been shown. Towns for which information could not be obtained from Meteorological Survey of India, the same has been collected locally or calculated in relation to the nearest town, to the extent possible. Columns 6 to 12 have been filled up on the basis of information received from the respective district authority. Distances respectively from the state, district and tahsil/CD Block headquarters as well as the nearest city (urban area with a population of 100,000+) would help in determining the location of a town. Communication facilities are shown mentioning railway station, bus route and navigable river/canal.

Statement III deals with municipal finance for the statutory and also non-statutory town bodies managing civic administration of the town provided they have separate budgets and accounts of their own.

Statement IV Scheduled Castes/Scheduled Tribes population figure given in columns 4 and 5 would help in measuring amenities in respect of population size of the weaker sections in the towns. The information on road length within the town shown under column 6 has been obtained from Municipality (except for the highways).

Columns 7 to 12 reflects the information on system of sewerage number of latrines and method of disposal of night soil.

Columns 13 and 14 indicate sources and system of storage with capacity of protected water supply to



the inhabitants of the towns.

Column 15 gives information regarding availability of fire fighting services. In case, it is not available in the referent towns, the name of the nearest place where it is available has been mentioned and the distance from the town has also been indicated within brackets. Columns 16 to 20 pertain to the number of connection of electricity supply available for domestic, industrial, commercial, road lighting (points) and for any other purposes.

Statement V gives information regarding amenities like medical, educational, recreational and cultural facilities available in the town. 2001 population figures for each town have also been indicated and this will facilitate in analyzing data on facilities available to the people.

Data related to medical facilities have been obtained from the concerned district authority and shown under columns 4 and 5. All types of medical institutions whether allopathic, ayurvedic, unani or homoeopathic have been covered.

If the medical institution is Ayurvedic, Unani or Homoeopathic the same is indicated in bracket by recording the number of institutions.

In case, more than one institution of any type is available, the exact number is shown within the brackets.

The information on educational facilities are depicted in column 6 to 14.

Column 10 pertains to the number of recognized shorthand, typewriting and vocational training institutes (grouped as others) which include Applied Art / Painting college, Pharmacy college, B.Ed. college, Teacher's training institute, Music / Dancing, Nursing school, etc.

Column 15 shows the information in respect of Adult Literacy classes / Centres etc. Similarly in view of the spurt in the employment of women in towns, information on number of working women's hostels and seats available therein has been given under column 16. This data would help in formulating plans for opening new hostels in order to meet the problems of the single working women.

Columns 17 to 20 show recreational and cultural facilities available in the town. These include stadia, cinema, auditoria / drama / community halls, public libraries indicated as 'PL' and reading rooms indicated as 'RR'.

Statement VI presents information in respect of Trade, Commerce, Industry and Banking services in the town. Columns 3, 4 and 5 contain information about the three most important commodities exported out from the town, column number 6, 7 and 8 in the other hand bears information about the three most important commodities manufactured in the town. Column number 9, 10 and 11 show the number of agricultural and non-agricultural credit societies in the town.

Statement VII provides data in respect of civic and other amenities in the slums.

लोकाभिमुख  
PEOPLE ORIENTED

# Abbreviation used in Town Directory

## Town Directory Statements (I to VII)

### Statement I : Status and Growth History

**Column (2) :** Class, name and civic administration status of town :

Class has been introduced to facilitate analysis of town directory data at the state and all India levels. It is presented according to 2001 Census Population of the town as follows :

Population	Class
100,000 and above	I
50,000 - 99,999	II
20,000 - 49,999	III
10,000 - 19,999	IV
5,000 - 9,999	V
Below 5,000	VI

Town with a population of one hundred thousand (1,00,000) and above is treated as a city.

The civic administration status of the towns is indicated within bracket against the name of the town. The following abbreviations are used to denote civic status of town.

(i) Municipal Corporation	M. Corp.
(ii) Municipal Committee	MC
(iii) Municipal Council	M CI
(iv) City Municipal Council	CMC
(v) Town Municipal Council	TMC
(vi) Municipal Board	MB
(vii) Municipality	M
(viii) Cantonment Board/Cantonment	CB
(ix) Notified Area	NA
(x) Notified Town	NT
(xi) Notified Area Committee/ Notified Area Council	NAC
(xii) Notified Town Area	NTA
(xiii) Industrial Notified Area	INA
(xiv) Industrial Township	ITS
(xv) Township	TS
(xvi) Town Panchayat	TP
(xvii) Nagar Panchayat	NP
(xviii) Town Committee/ Town Area Committee	TC
(xix) Small Town Committee	ST
(xx) Estate office	EO
(xxi) Gram Panchayat	GP

(xxii) Census Town CT

Others columns need no comments.

### Statement II - Physical Aspects and Location of towns, 1999.

#### Column 3 to 5 : Physical Aspects

In this columns the Rainfall and Maximum & Minimum Temperature of the town is recorded.

#### Column 6, 7 and 8 :

Name of the State headquarters, District headquarters and Sub-Divisional headquarters with distance from the referent town in kilometers, is to be recorded respectively. If the names mentioned in these columns are the same as the referent town itself, the distance is recorded as (0) zero.

#### Column 9& 10 :

Name of the nearest city with one lakh and more and five lakhs and more population are recorded.

#### Column 11, 12 and 13 :

If referent town enjoys the facility of railway station, bus route facility or navigable river/canal. Its name is to be mentioned. If not available, then the name of nearest place with distance, where such facility exists is to be mentioned.

### Statement III : Municipal Finance 1998 - 1999

Item-wise amount of receipt and expenditure in thousand rupees, relating to municipal finance of the town for the year 1998-99 is to be recorded.

### Statement IV : Civic and Other amenities, 1999

**Column (1 to 5) :** Self explanatory.

#### Column (6) : Road length (in kms.)

Information about kutchha / pucca road is to be recorded separately for the roads within the limits of the referent town.

(i) Pucca Road	PR
(ii) Kutchha Road	KR

#### Column (7) : System of Sewerage

Generally, by sewerage system is implied the network of mains and branches of underground conduits for the conveyance of sewerage to the point of disposal. Sewers that carry only household and industrial wastes are called separate sewers, those that carry storm water from roofs, streets and other surface

are known as storm water drains, while those carrying both sewage and storm water are called combined sewers.

The codes used for different types of drainage system are as follows :

- |                          |     |
|--------------------------|-----|
| (i) Sewer                | S   |
| (ii) Open Surface Drains | OSD |
| (iii) Box Surface Drains | BSD |
| (iv) Syk Drains          | SD  |
| (v) Cesspool method      | CP  |
| (vi) Pit System          | Pt  |
| (vii) Others             | O   |

**Column 8 to 11 :** Number of latrines

Number of various types of latrines both Public and Private are given in these columns.

**Column 12 :** Method of disposal of night soil

The various prevalent method of disposal of night soil are given below with codes :

- |               |    |
|---------------|----|
| Head Loads    | HL |
| Basket        | B  |
| Wheel Barrows | WB |
| Septic Tank   | ST |
| Pit System    | Pt |
| Sewerage      | S  |
| Others        | O  |

**Column 13 and 14 :** Water supply

Source and capacity of storage system. The following codes are used in these columns:

**Column 13 :**

- |                      |    |
|----------------------|----|
| (i) Tap water        | T  |
| (ii) Tube-well water | TW |
| (iii) Tank Water     | TK |
| (iv) Well water      | W  |

**Column 14 :**

- |                                  |     |
|----------------------------------|-----|
| (v) Over Head Tank               | OHT |
| (vi) Service Reservoir           | SR  |
| (vii) River Infiltration Gallery | RIG |
| (viii) Bore Well Pumping System  | BWP |
| (ix) Pressure Tank               | PT  |

The information on major source of water supply are given in column 14 and the storage capacity against each in kilo-litres (in bracket) are presented in column 15.

**Column 15 :** Fire Fighting Service

In case the fire fighting service is available in the referent town 'yes' is recorded. If the facility is not

available within the town. The name of the nearest place having this facility with its distance from the referent town has been recorded.

**Column 16 to 20 :** Electrification (Number of connections)

Different types of electric connections have been shown in these columns, i.e. Domestic, Industrial, Commercial, Road lighting (points) & others.

**Statement V :** Medical, Educational, Recreational and Cultural Facilities, 1999

**Column 1 to 3 :** Self explanatory.

**Column 4 & 5 :**

The data covers all such medical institutions run by or aided by Government/Semi Government/Local bodies and Charitable institutions or Social agencies like the Missionaries. Where the family planning centres are attached to hospitals or maternity and child welfare centres or Primary Health Centres, may be treated as independent units and counted separately using following codes :

- |                            |     |
|----------------------------|-----|
| (i) Hospital               | H   |
| (ii) Dispensary            | D   |
| (iii) Health Centre        | HC  |
| (iv) Family Welfare Centre | FWC |
| (v) T.B. Clinic            | TB  |
| (vi) Nursing Home          | NH  |
| (vii) Others               | O   |

In case of more than one institutions of any type, it is indicated within brackets the number of such institution (s) e.g. D(3), NH(8), etc. The institutions have further been distinguished by providing additional codes within the bracket as given below :

- |              |      |
|--------------|------|
| Ayurvedic    | A    |
| Unani        | U    |
| Homoeopathic | Hom. |

**Column 6 to 9 :**

The codes used for these columns are as follows :

- |  |     |
|--|-----|
| (i) Arts only  | A   |
| (ii) Science only  | S   |
| (iii) Commerce only  | C   |
| (iv) Arts & Science only                                       | AS  |
| (v) Arts & Commerce only                                       | AC  |
| (vi) Combined for all categories<br>Arts, Science and Commerce | ASC |
| (vii) Law  | L   |
| (viii) University  | U   |
| (ix) Others  | O   |

**Column 10 :** Recognized shorthand, typewriting and vocational training institutes

"Recognised" should mean recognised by some statutory authority, like education department, commerce department, labour department etc. of the government or semi government or autonomous bodies, public sector undertakings etc.

The following codes are used :

- |                                   |         |
|-----------------------------------|---------|
| (i) Vocational Training Institute | VT      |
| (ii) Shorthand                    | SH      |
| (iii) Typewriting                 | Type    |
| (iv) Shorthand & Typewriting      | SH Type |
| (v) Others                        | O       |

The vocational institutions like - Applied Art/ Painting college, Pharmacy college, B.Ed. College, Teacher's Training Institute, Music / Dance School, Nursing School etc. are covered under 'Others'.

**Column 11 to 14 :** Higher Secondary/Intermediate/ Senior Secondary/PUC/Junior College level, Secondary/Matriculation, Middle Schools/ Junior Secondary and Primary Schools.

School up to class V are treated as Primary or elementary schools. These include Nursery schools, Kindergarten schools, Pre-Primary schools, Junior Basic schools upto class V and Primary schools upto class IV.

Schools upto VIII are considered as Middle school or Junior Secondary.

Schools upto class X are considered as Matriculation or Secondary schools.

Schools upto XI or XII classes are considered as Higher Secondary / Intermediate / Pre University / Junior College etc. This would cover 10+2 classes whether held in schools or college.

If there are composite schools like middle schools with primary classes or Secondary schools with Middle classes, these are also included in the number of Primary and Middle schools, respectively. For example, if in a town, there are two Primary Schools and one Middle school with Primary classes, the number of Primary schools in the town is given as three and that of Middle schools as one though there are only three educational institutions.

If there are more institutions of a type in the town, the number is indicated within bracket along with the abbreviation, e.g. P(4), M(3).

**Column 15 :** Adult literacy class/centres

This column has been introduced keeping in view

the Minimum Needs Programme of the Planning Commission. There are number of Adult Education Centres which are included in these columns.

If an educational facility is not available in the town, the name of the nearest place and its distance in kilometres from the town where the facility is available is mentioned.

**Column 16 :** Working Women's hostels with number of seats

The number of working women's hostel if available in the referent town is mentioned with number of seats. If the facility is not available in the town the name of nearest place with distance where the facility is available is recorded.

**Column 17 to 19 :** Recreational and Cultural Facilities

Stadium, Cinema, Auditorium/Drama/Community Hall are covered under recreational & cultural facilities. The particulars of permanent recreational facilities are considered for these columns.

**Column 20 :** Public Libraries, Reading Rooms

Number of public libraries and reading rooms available in the referent town are recorded in codes as follows:

- |                    |    |
|--------------------|----|
| (i) Public Library | PL |
| (ii) Reading room  | RR |

**Statement VI :** Trade, Commerce, Industry and Banking, 1999

**Column 3 to 8 :** Name of three most important commodities exported and names of three most important commodities manufactured in the town are recorded.

**Column 9 :** Number of Banks

Number of Banks available in the referent town both Commercial and Co-operative banks are recorded against this column.

**Column 10 & 11 :** Number of Agricultural Credit Societies and Non Agricultural Credit Societies

The total number of Agricultural Credit Societies and Non Agricultural Credit Societies in the referent town are recorded against these columns.

**Statement VII :** Civic and other Amenities in Slums, 1999

This is the statement on civic and other amenities in all slums whether notified or not and for all towns having statutory bodies, like municipality, Municipal Corporation, Town area committee etc.

# Statements

## STATEMENT - I STATUS AND GROWTH HISTORY

Sl. No.	Class, name and civic status of town	Location Code No.	Name of Taluk/ Tahsil/ Police Station/ Island etc.	Name of CD Block	Area (in Sq. Km.)	Number of households incl. houseless households (2001 Census)	Population and growth rate (in brackets) of the town at the Censuses of			
							1901	1911	1921	1931
1	2	3	4	5	6	7	8	9	10	11
1	I Kolkata (M. Corp)	41701000	Kolkata	0000	185.0	929,586	988,339	1,093,273 (+10.6)	1,132,246 (+3.6)	1,260,709 (+11.3)

Sl. No.	Class, name and civic status of town	Population and growth rate (in brackets) of the town at the Censuses of							Density (2011 Census)	Sex ratio		
		1941	1951	1961	1971	1981	1991	2001		1981	1991	2001
1	2	12	13	14	15	16	17	18	19	20	21	22
1	I Kolkata (M. Corp)	2,316,152 (+83.7)	2,911,709 (+25.7)	3,306,805 (+13.6)	3,716,377 (+12.4)	4,126,846 (+11.0)	4,399,819 (+6.6)	4,572,876 (+3.9)	24,718.2	741	799	829

# Statements

## STATEMENT-II PHYSICAL ASPECTS AND LOCATION OF TOWNS, 1999

Sl. No.	Class, name and civic status of town	Rainfall (in mm)	Physical aspects		Name of and road distance in kilometer (s) from	
			Maximum	Minimum	State HQ.	District HQ.
1	2	3	4	5	6	7
1	I Kolkata (M. Corp)	1,650	38	12	Kolkata (0)	Kolkata (0)

Sl. No.	Class, name and civic status of town	Name of and road distance in kilometer(s) from			Railway station	Bus Facility	Navigable river/ canal (if within 10 kms.)
		Sub-division /Taluk/Tahsil/ Police Station/ Development Block/ Island HQ	Nearest city with population of one lakh or more	Nearest city with population of five lakh and more			
1	2	8	9	10	11	12	13
1	I Kolkata (M. Corp)	Kolkata (0)	Haora (2)	Haora	Sealdah (0)	Yes (0)	Hooghly (R) (0)

# Statements

## STATEMENT - III MUNICIPAL FINANCE, 1998-99

Receipt (in Rs.'000)									
Sl. No.	Class, name and civic status of town	Receipt through taxes, etc.	Revenue derived from municipal properties and power apart from taxation		Government grant	Loan	Advance	Other sources (specify)	Total receipt
1	2	3	4		5	6	7	8	9
1	I Kolkata (M. Corp)	1,316,026	833,595		1,666,089	0	0	6,000	3,821,710

Expenditure (in Rs.'000)									
Sl. No.	Class, name and civic status of town	General administration	Public safety	Public health and conveniences	Public works	Public institutions	Others (specify)	Total expenditure	
1	2	10	11	12	13	14	15	16	
1	I Kolkata (M. Corp)	1,235,422	0	203,356	2,728,442	115,848	6,000	4,289,068	

# Statements

## STATEMENT - IV CIVIC AND OTHER AMENITIES, 1999

Sl. No.	Class, name and civic status of town	Population 2001 Census			Road length (in km.(s) )	System of sewerage	Number of latrines			
		Population (2001 Census)	Scheduled Castes	Scheduled Tribes			Total	Water borne	Service	Others
1	2	3	4	5	6	7	8	9	10	11
1	I Kolkata (M. Corp)	4,572,876	274,835	9,810	KR (285) PR (1585)	S, OSD	881,669	688,122	54,319	139,228

Sl. No.	Class, name and civic status of town	Method of disposal of night soil	Water supply		Fire fighting services	Electrification (number of connections)				
			Source of supply	System of storage with capacity in kilolitres (in brackets)		Domestic	Industrial	Comm-ercial	Road lighting (points)	Others
1	2	12	13	14	15	16	17	18	19	20
1	I Kolkata (M. Corp)	S, ST	T,TW	OHT,SR (388,683)	Yes	1,560,831	60,048	226,211	472	4,095



# Statements

## STATEMENT - V MEDICAL, EDUCATIONAL, RECREATIONAL AND CULTURAL FACILITIES, 1999

Medical facilities					Educational facilities					
Sl. No.	Class, name and civic status of town	Population (2001 Census)	Hospitals/ Dispensaries/ T.B. clinics etc.	Beds in medical institutions noted in column 4	Arts/ Science/ Commerce/ Law/ Other colleges (of degree level and above)	Medical colleges	Engineering colleges	Poly-technics	Recognised shorthand, typewriting and vocational training institutions	
1	2	3	4	5	6	7	8	9	10	
1	I Kolkata (M. Corp)	4,572,876	H(106) D(60) FWC TB(33) NH(255) Other(3)	25,577	A(4) S C(4) AS(19) AC(6) ASC(33) L(4) U(5) O(18)	11	2	8	O(67)	

Educational facilities (Contd....)						Number of recreational and cultural facilities					
Sl. No.	Class, name and civic status of town	Higher secondary/ Intermediate/ Senior Secondary/ PUC (Pre-university college)/ Junior college level	Secondary/ Matri-culation	Junior secondary and Middle schools	Primary schools	Adult literacy classes/ centres, others (specify)	Working women's hostels with number of seats	Stadium	Cinema	Audi-torium / Drama/ comm-unity Halls	Public libraries including reading rooms
1	2	11	12	13	14	15	16	17	18	19	20
1	I Kolkata (M. Corp)	243	565	586	2,056	---	2 (285)	5	65	57	PL(98) RR(19)

# Statements

## STATEMENT - VI TRADE, COMMERCE, INDUSTRY AND BANKING, 1999

Sl. No.	Class, name and civic status of town	Name of three most important commodities exported			Name of three most important commodities manufactured			Number of banks	Number of agricultural credit societies	Number of non-agricultural credit societies
		1st	2nd	3rd	1st	2nd	3rd			
1	2	3	4	5	6	7	8	9	10	11
1	I Kolkata (M. Corp)	Leather	Metal Items	Iron & Steel	Engineering Goods	Leather Goods	Rubber Products	1007	-	844

# Statements

## STATEMENT - VII CIVIC AND OTHER AMENITIES IN SLUMS, 1999

Sl. No.	Class and name of town	Name of the slum	Is it notified	No. of households (approximate)	Population of the Slum (approximate)	Paved roads (in kms)	System of sewerage
1	2	3	4	5	6	7	8
1	I Kolkata (M.Corp)	No Specific Name (5,511 Slums)	No	278,868	1,485,309	1,250	S, OSD

Sl. No.	Class and name of town	Number of latrines			Comm-unity	Method of disposal of night soil	No. of tap points/public hydrants installed for supply of protected water	Electricity connections		
		Private water borne	service	others				Road lighting	Domestic (points)	Others
1	2	9	10	11	12	13	14	15	16	17
1	I Kolkata (M.Corp)	75,413	---	10,073	---	S, ST	41,510	---	23,447	---

# Appendix to Town Directory

## APPENDIX TO TOWN DIRECTORY TOWNS SHOWING THEIR OUTGROWTH WITH POPULATION

Serial Number	Name of Town with Location Code	Population of Core Town	Out Growth	Population of Out Growth
1	2	3	4	5
1	Kolkata (MC) - 41701000	4,572,876	Joka	7,670

# Brief Note on Primary Census Abstract

The first census of the third millennium and twenty first century the Census of India, 2001 was the 14<sup>th</sup> continuous and uninterrupted Indian census since 1872. Thus, 2001 Census will provide data on population and its characteristics marking transition from one century and millennium to another.

The gigantic operation of Population Enumeration (considered by many to be the single largest and complex peace time administrative exercise in the world) was made possible due to the door to door universal canvassing of the Household Schedule by about 2 million enumerators and supervisors covering 593 districts, 5,463 sub-districts, 5,161 towns and 638,588 villages. The comprehensive Household Schedule which replaced the individual slip had three parts and two sides A and B. Part I contained the Location Particulars; Part II related to the Individual Particulars and Part III contained questions for Household engaged in Cultivation/Plantation. The part II of the Household Schedule had 39 columns and 23 questions all of which were universally canvassed and no sampling was resorted to during enumeration.

## Data Processing

A quantum leap was made in the technology front while processing the Census 2001 data both for Houselisting and Population Enumeration. The Census schedules for both the phases were scanned through high speed scanners in fifteen data centers across the country and hand-written data from the schedules were converted into digitized form through Intelligent Character Reading (ICR) software for creation of ASCII records for further processing. The designing and formatting of the Household Schedule had to be done very carefully using specialized software so as to ensure uniformity, which was an essential pre-requisite for scanning. The selection of appropriate state-of-art technology in data processing has made it possible to produce all the Houselisting as well as Population Enumeration tables on full count basis for the first time in the history of Census. For Census 2001,

about 202 million schedules consisting of about 1,028 million records were scanned and processed within a span of only 10 months starting October, 2002.

## Task Force on Quality Assurance

After the data is processed, it is expedient on the part of the data producing agency to satisfy itself about its quality before putting the same in public domain. This has to be done mainly through the process of internal consistency, comparison with similar data in the past and also through validation with likewise data if available, from external sources. Quite often the local knowledge and perception has to be brought into play to understand both the existing and the new emerging trends of population distribution and characteristics. The other very important aspect of the data quality is to ensure complete coverage of all geographical areas especially for the population enumeration phase where the data is disseminated right up to the village level in the rural areas and the ward level in the urban areas. Thus ensuring the complete coverage and correct geographical linkage of each enumeration block was one of the major planks of the quality control, specially for small area population statistics.

A very comprehensive check and edit mechanism was put in place to objectively examine the preliminary Census 2001 Population Enumeration results and finally clear them for use. The responsibility of the final clearance of data was with the Task Force on Quality Assurance (TFQA), headed by the Registrar General and Census Commissioner, India. The other members of the TFQA were the Heads and senior officers of the Census Division, Data Processing Division, Map Division, Demography Division and Social Studies Division. The Directors of Census Operations were co-opted as members whenever the TFQA discussed the data for their States/Union territories. The Directors and their senior officers were required to make detailed presentations of data for their own state both in respect to the quality and the coverage and only after the full possible cleared.

There has been a major departure in Census 2001 from the past in respect of the procedure followed for finalization of the Scheduled Castes and the Scheduled Tribes population. In the earlier censuses, the total Scheduled Castes and Scheduled Tribes populations were finalized at the time of the manual compilation of the Primary Census Abstracts (PCA) at the Regional Tabulation Offices which were specially set up for this purpose. The individual Scheduled Castes and the Scheduled Tribes population for each state was finalized much later based on manual coding done by the coders. In 2001 Census, each individual Scheduled Caste and the Scheduled Tribe have been coded directly on the computers by the Data Entry Operators through a process known as Computer Assisted Coding (CAC) and taken up along with the processing of PCA data. The CAC process involves pulling down, from the relevant dictionary of the Scheduled Castes and the Scheduled Tribes, on the computer screen and coding from the dictionary by referring to the image of the specific individual entry in the Household Schedule appearing on the screen. The CAC of the response on Religion wherever required, was also undertaken along with the processing of PCA. This is because the Scheduled Castes status had to be determined in relation to the religion of the individual. Two Special Task Forces, one on Religion and the other on Scheduled Castes/Scheduled Tribes were constituted for scrutiny and appropriate classification of these responses.

The main task of the Special Task Force on Religion was to appropriately merge or group the new responses encountered and code it into the appropriate religious community based on available literature and local knowledge. The Special Task Force on Scheduled Castes and Scheduled Tribes examined the different Scheduled Castes and Scheduled Tribes entries encountered and classified these into appropriate category of the Scheduled Castes or the Scheduled Tribes principally based on the Presidential Notification and the available literature. Thus a very systematic and scientific mechanism was operationalised to firm up the individual religion and the individual Scheduled Castes/Tribes returns. The Scheduled Castes and the Scheduled Tribes population in 2001 Census, is thus being finalized by aggregating the population data for individual Scheduled Castes and the Scheduled Tribes at appropriate geographical levels.

The entire work relating to the data validation and scrutiny was completed by all the States/Union Territories under the overall supervision and monitoring of the Census Division of the Office of the Registrar General, India with active cooperation and support of the Social Studies Division, Data Processing Division, Data Dissemination Division and Map Division.

### **Primary Census Abstract**

The Primary Census Abstract which is yet another important publication 2001 Census gives basic information on Area, Total Households, Total population, Scheduled Castes, Scheduled Tribes population, Population in the age group 0-6, Literates, Main workers and Marginal workers classified by the four broad industrial categories, namely, (i) Cultivators, (ii) Agricultural laborers, (iii) Household Industry Workers, and (iv) Other workers and also Non-workers. The characteristics of the Total Population includes Scheduled Castes, Scheduled Tribes, Institutional and Houseless population and are presented by sex and rural-urban residence. This data is presented at different levels, namely, India, States/Union territories, Districts and Cities, Urban Agglomerations (Population 1,00,000 and above) in three different tables. In addition, the Appendix of said publication table provides Houseless and Institutional Households and their population by residence and sex for 2001 for India, State and Union territory.

Apart from the India and State/Union Territory volumes for Primary Census Abstract, the District Census Handbook contains District Primary Census Abstract, Appendix to District Primary Census Abstract, Primary Census Abstract for Scheduled Castes, Primary Census Abstract for Scheduled Tribes, Village Primary Census Abstract and Urban Primary Census Abstract of the concerned district in the state.

It was for the first time at the 1981 Census that the Primary Census Abstract (PCA) was brought out for the Scheduled Castes and the Scheduled Tribes separately on the pattern of General Primary Census Abstract. This practice was continued in 1991 also. In the 1961 and 1971 Censuses, such data were made available in Table C-VIII-Social and Cultural table and to some extent in the series 'Special Tables for Scheduled Castes/Scheduled Tribes'.

The format of Primary Census Abstract has been restructured slightly in the 2001 Census as compared to that of 1991 Census. The nine-fold industrial classification of main workers given in the Primary Census Abstract of 1991 Census has been discontinued and its place, four-fold industrial classification of both 'main workers' and 'marginal workers' are included. In 1981 census only main workers were presented in to four categories. One of the novel features of the primary census abstract of 1991 census was the presentation of

data of the population of age group 0-6 is continued in 2001 Census also. This will help the data users in better analysis and understanding of this literacy data.

### **Level of presentation in District Census Handbooks :**

The Primary Census Abstract data in different PCAs are presented at different levels. The level of presentation of Primary Census Abstracts are as under :

<b>Name of the Primary Census Abstract</b>	<b>Level of presentation</b>
1. District Primary Census Abstract	District/CD Block/UA/City/Town
2. Primary Census Abstract for Scheduled Castes	District/CD Block/Town
3. Primary Census Abstract for Scheduled Tribes	District/CD Block/Town
4. Village Primary Census Abstract	CD Block/Village wise
5. Urban Primary Census Abstract	Town/Ward level

The PCA Data for villages was presented CD Block wise for the first time in 1991 Census. This practice is continued in 2001 Census also. The data for each CD Block is presented both for rural and urban areas separately. All the villages within the CD Block constitute the rural portion and the Census Towns and Outgrowths are shown under the urban portion of the CD Block. In case a CD Block is spread over two or more districts, than portion which falls within the district is presented, the data pertaining to remaining portion of the CD Block is presented in the concerned District Census Handbook. The data in the Urban Primary Census Abstract for each town as well as for town with outgrowths in the district are presented. The data for all the wards and the outgrowths of the town(s) are also presented separately below the concerned town(s).

The District Primary Census Abstract is presented in 59 columns. The Primary Census Abstract for Scheduled Castes and Primary Census Abstract for Scheduled Tribes are presented in 52 columns. The Village Primary Census Abstract and Urban Primary Census Abstract are presented in 58 columns.

The concepts and definitions used in the column heading are explained under the sub heading 'Census Concepts' in the Analytical Note. The term 'Total Population' includes the Scheduled Castes, the Scheduled Tribes, the Institutional and the Houseless populations. The explanation regarding area figures

presented at various level in the Primary Census Abstracts are as follows :

### **Area Figures**

The area figures supplied by local revenue authorities of the district in respect of tehsils, Police Stations and by the local bodies in respect of towns are given in square kilometers. The area figures of the villages supplied by the Tahsildars in acres have been converted and shown in hectares. The area figures of the CD Block is the total of the village areas coming under each CD Block. The area figures for the district are the same as adopted by the Surveyor General of India to maintain uniformity at the national level. The total area figures of all the tahsils/CD Blocks within the district may not tally with area figures of the district because former represents land use area only. Similarly, the total of all the villages may not tally with the entire rural of Police Station/ Tahsil. The difference may be due to the fact that while the area covered by hills, forests and rivers etc, have been accounted in the Tahsils and P.S. level the same may not be covered under the area of the villages. Apart from this it may also differ due to varying methods of computation adopted at different levels.

An appendix to District Primary Census Abstract has also been furnished showing urban enumeration block-wise particulars on Total Population, the Scheduled Castes Population and the Scheduled Tribes Population for each town.

DISTRICT CENSUS HANDBOOK : KOLKATA DISTRICT PRIMARY CENSUS ABSTRACT

DISTRICT PRIMARY CENSUS ABSTRACT

Location code number	District/ CD Block/ U.A./ City/ Town	Total/ Rural/ Urban	Area of Town/ Ward in square kilometre	Number of households	Total population (including institutional and houseless population)			Population in the age-group 0-6			Scheduled Castes population			Scheduled Tribes population		
					Persons	Males	Females	Persons	Males	Females	Persons	Males	Females	Persons	Males	Females
					6	7	8	9	10	11	12	13	14	15	16	17
<b>17</b>	<b>Kolkata</b>	<b>Total</b>	<b>185.0</b>	<b>929,586</b>	<b>4,572,876</b>	<b>2,500,040</b>	<b>2,072,836</b>	<b>390,282</b>	<b>202,527</b>	<b>187,755</b>	<b>274,835</b>	<b>150,866</b>	<b>123,969</b>	<b>9,810</b>	<b>5,471</b>	<b>4,339</b>
		<b>Rural</b>	<b>-</b>	<b>0</b>	<b>0</b>	<b>0</b>	<b>0</b>	<b>0</b>	<b>0</b>	<b>0</b>	<b>0</b>	<b>0</b>	<b>0</b>	<b>0</b>	<b>0</b>	<b>0</b>
		<b>Urban</b>	<b>185.0</b>	<b>929,586</b>	<b>4,572,876</b>	<b>2,500,040</b>	<b>2,072,836</b>	<b>390,282</b>	<b>202,527</b>	<b>187,755</b>	<b>274,835</b>	<b>150,866</b>	<b>123,969</b>	<b>9,810</b>	<b>5,471</b>	<b>4,339</b>
50010000	<b>KOLKATA U.A UNDER KOLKATA DISTRICT</b>	Urban	1,033.6	2,740,607	13,205,697	7,064,138	6,141,559	1,229,185	633,423	595,762	1,279,733	673,325	606,408	63,175	33,164	30,011
	1. Kolkata (M Corp.+OG)	Urban	186.2	931,402	4,580,546	2,504,025	2,076,521	391,020	202,914	188,106	277,668	152,343	125,325	9,810	5,471	4,339
50010101	(i) Kolkata (M Corp.)	Urban	185.0	929,586	4,572,876	2,500,040	2,072,836	390,282	202,527	187,755	274,835	150,866	123,969	9,810	5,471	4,339
41801000	(ii) Joka (OG) - Ward No.142 (From South-24 Parganas District)	Urban	1.2	1,816	7,670	3,985	3,685	738	387	351	2,833	1,477	1,356	0	0	0
<b>50010000</b>	<b>UNDER NADIA DISTRICT</b>	<b>Urban</b>	<b>53.3</b>	<b>30,758</b>	<b>140,551</b>	<b>71,915</b>	<b>68,636</b>	<b>13,044</b>	<b>6,617</b>	<b>6,427</b>	<b>49,348</b>	<b>25,051</b>	<b>24,297</b>	<b>4,119</b>	<b>2,089</b>	<b>2,030</b>
50010200	2.Kalyani (M+OG)	Urban	23.3	19,191	85,503	43,708	41,795	8,319	4,204	4,115	38,366	19,520	18,846	3,242	1,617	1,625
50010201	(i) Kalyani (M)	Urban	21.9	18,489	82,135	41,966	40,169	8,064	4,075	3,989	37,787	19,225	18,562	3,187	1,591	1,596
50010202	(ii) Kanchrapara (OG)	Urban	1.4	702	3,368	1,742	1,626	255	129	126	579	295	284	55	26	29
50010300	3.Gayespur (M)	Urban	30.0	11,567	55,048	28,207	26,841	4,725	2,413	2,312	10,982	5,531	5,451	877	472	405
<b>50010000</b>	<b>UNDER NORTH 24 PARGANAS DISTRICT</b>	<b>Urban</b>	<b>347.4</b>	<b>873,288</b>	<b>4,192,180</b>	<b>2,199,211</b>	<b>1,992,969</b>	<b>387,401</b>	<b>198,802</b>	<b>188,599</b>	<b>471,092</b>	<b>244,681</b>	<b>226,411</b>	<b>25,091</b>	<b>13,047</b>	<b>12,044</b>
50010400	4. Rajarhat Gopalpur (M)	Urban	35.0	61,898	271,811	140,218	131,593	28,888	14,750	14,138	50,634	25,904	24,730	1,178	578	600
50010500	5. Raigachhi (CT)	Urban	1.6	1,203	6,729	3,436	3,293	1,096	566	530	20	5	15	0	0	0
50010600	6. Barasat (M)	Urban	31.4	51,607	231,521	118,374	113,147	23,251	11,855	11,396	32,855	16,734	16,121	1,555	791	764
50010700	7. Madhyamgram (M)	Urban	21.3	34,952	155,451	79,728	75,723	16,167	8,275	7,892	17,154	8,651	8,503	1,815	929	886
50010800	8. Kanchrapara (M+OG)	Urban	10.8	24,049	135,198	69,923	65,275	10,974	5,561	5,413	24,464	12,477	11,987	1,166	630	536
50010801	(i) Kanchrapara (M)	Urban	9.1	22,239	126,191	65,264	60,927	10,242	5,176	5,066	22,774	11,595	11,179	962	518	444
50010802	(ii) Nanna (OG)	Urban	0.4	641	3,119	1,605	1,514	238	124	114	513	266	247	0	0	0
50010803	(iii) Chakla (OG)	Urban	0.8	784	3,720	1,960	1,760	337	183	154	604	312	292	196	109	87
50010804	(iv) Srotribati (OG)	Urban	0.5	385	2,168	1,094	1,074	157	78	79	573	304	269	8	3	5
50010900	9. Jetia (CT)	Urban	2.0	1,242	5,511	2,820	2,691	408	227	181	820	420	400	16	8	8
50011000	10. Halisahar (M+OG)	Urban	10.1	28,557	130,621	70,349	60,272	13,034	6,678	6,356	23,508	12,590	10,918	336	185	151
50011001	(i) Halisahar (M)	Urban	8.3	27,267	124,510	67,151	57,359	12,458	6,386	6,072	22,599	12,118	10,481	227	121	106
50011002	(ii) Balibhara (OG)	Urban	1.8	1,290	6,111	3,198	2,913	576	292	284	909	472	437	109	64	45
50011100	11. Naihati (M)	Urban	11.6	34,928	215,303	113,777	101,526	21,350	11,485	9,865	26,123	13,612	12,511	808	446	362
50011200	12. Bhatpara (M+OG)	Urban	33.7	80,476	444,655	244,291	200,364	43,553	22,513	21,040	55,483	30,342	25,141	2,566	1,358	1,208
50011201	(i) Bhatpara (M)	Urban	30.4	80,005	442,385	243,157	199,228	43,330	22,413	20,917	54,907	30,045	24,862	2,561	1,354	1,207
50011202	(ii) Panpur (OG)	Urban	1.9	420	2,022	998	1,024	198	82	116	518	264	254	5	4	1
50011203	(iii) Bidyadharpur (OG)	Urban	1.4	51	248	136	112	25	18	7	58	33	25	0	0	0
50011300	13. Kaugachhi (CT)	Urban	1.8	3,017	13,908	7,106	6,802	1,414	752	662	2,559	1,282	1,277	1,039	547	492
50011400	14. Garshyamnagar (CT)	Urban	1.1	1,643	7,358	3,712	3,646	625	306	319	1,617	844	773	0	0	0
50011500	15. Garulia (M)	Urban	5.4	16,300	79,926	42,550	37,376	7,863	4,108	3,755	14,425	7,583	6,842	257	126	131
50011600	16. Ichhapur Defence Estate (CT)	Urban	2.3	2,236	10,386	5,645	4,741	765	395	370	1,313	713	600	112	57	55
50011700	17. North Barrackpur (M)	Urban	9.5	26,122	123,668	63,796	59,872	9,757	4,883	4,874	18,171	9,349	8,822	1,473	750	723
50011800	18. Barrackpur Cantonment (CB)	Urban	3.7	3,934	22,041	12,195	9,846	1,966	1,017	949	1,981	1,054	927	113	62	51
50011900	19. Barrackpur (M)	Urban	10.6	31,715	144,391	76,299	68,092	12,343	6,366	5,977	9,373	4,836	4,537	1,150	570	580
50012000	20. Jafarpur (CT)	Urban	2.0	3,102	14,044	7,303	6,741	1,088	560	528	2,474	1,251	1,223	239	127	112
50012100	21. Ruiya (CT)	Urban	2.0	2,194	10,714	5,579	5,135	1,331	686	645	2,539	1,284	1,255	129	71	58



DISTRICT CENSUS HANDBOOK : KOLKATA DISTRICT PRIMARY CENSI  
DISTRICT PRIMARY CENSUS ABSTRACT

Location code number	District/ CD Block/ U.A./ City/ Town	Total/ Rural/ Urban	Literates			Illiterates			Total workers			Main workers			Cultivators		
			Persons	Males	Females	Persons	Males	Females	Persons	Males	Females	Persons	Males	Females	Persons	Males	Females
1	2	3	18	19	20	21	22	23	24	25	26	27	28	29	30	31	32
<b>17</b>	<b>Kolkata</b>	<b>Total</b>	<b>3,382,103</b>	<b>1,925,008</b>	<b>1,457,095</b>	<b>1,190,773</b>	<b>575,032</b>	<b>615,741</b>	<b>1,717,734</b>	<b>1,451,548</b>	<b>266,186</b>	<b>1,623,779</b>	<b>1,388,550</b>	<b>235,229</b>	<b>5,796</b>	<b>3,454</b>	<b>2,342</b>
		<b>Rural</b>	<b>0</b>	<b>0</b>	<b>0</b>	<b>0</b>	<b>0</b>	<b>0</b>	<b>0</b>	<b>0</b>	<b>0</b>	<b>0</b>	<b>0</b>	<b>0</b>	<b>0</b>	<b>0</b>	<b>0</b>
		<b>Urban</b>	<b>3,382,103</b>	<b>1,925,008</b>	<b>1,457,095</b>	<b>1,190,773</b>	<b>575,032</b>	<b>615,741</b>	<b>1,717,734</b>	<b>1,451,548</b>	<b>266,186</b>	<b>1,623,779</b>	<b>1,388,550</b>	<b>235,229</b>	<b>5,796</b>	<b>3,454</b>	<b>2,342</b>
50010000	<b>KOLKATA U.A</b>		<b>9,895,135</b>	<b>5,563,500</b>	<b>4,331,635</b>	<b>3,310,562</b>	<b>1,500,638</b>	<b>1,809,924</b>	<b>4,589,109</b>	<b>3,926,278</b>	<b>662,831</b>	<b>4,250,140</b>	<b>3,698,198</b>	<b>551,942</b>	<b>15,318</b>	<b>10,470</b>	<b>4,848</b>
	<b>UNDER KOLKATA DISTRICT</b>	Urban	3,382,103	1,925,008	1,457,095	1,190,773	575,032	615,741	1,717,734	1,451,548	266,186	1,623,779	1,388,550	235,229	5,796	3,454	2,342
	1. Kolkata (M Corp.+OG)	Urban	3,387,891	1,928,245	1,459,646	1,192,655	575,780	616,875	1,720,290	1,453,676	266,614	1,626,043	1,390,432	235,611	5,806	3,461	2,345
50010101	(i) Kolkata (M Corp.)	Urban	3,382,103	1,925,008	1,457,095	1,190,773	575,032	615,741	1,717,734	1,451,548	266,186	1,623,779	1,388,550	235,229	5,796	3,454	2,342
41801000	(ii) Joka (OG) - Ward No.142	Urban	5,788	3,237	2,551	1,882	748	1,134	2,556	2,128	428	2,264	1,882	382	10	7	3
	(From South-24 Parganas District)																
<b>50010000</b>	<b>UNDER NADIA DISTRICT</b>	<b>Urban</b>	<b>104,575</b>	<b>57,178</b>	<b>47,397</b>	<b>35,976</b>	<b>14,737</b>	<b>21,239</b>	<b>43,652</b>	<b>35,460</b>	<b>8,192</b>	<b>39,326</b>	<b>32,647</b>	<b>6,679</b>	<b>330</b>	<b>284</b>	<b>46</b>
50010200	2.Kalyani (M+OG)	Urban	60,846	33,472	27,374	24,657	10,236	14,421	27,544	21,623	5,921	25,256	20,287	4,969	102	63	39
50010201	(i) Kalyani (M)	Urban	57,979	31,927	26,052	24,156	10,039	14,117	26,571	20,748	5,823	24,315	19,434	4,881	90	59	31
50010202	(ii) Kanchrapara (OG)	Urban	2,867	1,545	1,322	501	197	304	973	875	98	941	853	88	12	4	8
50010300	3.Gayespur (M)	Urban	43,729	23,706	20,023	11,319	4,501	6,818	16,108	13,837	2,271	14,070	12,360	1,710	228	221	7
<b>50010000</b>	<b>UNDER NORTH 24 PARGANAS DISTRICT</b>	<b>Urban</b>	<b>3,248,637</b>	<b>1,792,986</b>	<b>1,455,651</b>	<b>943,543</b>	<b>406,225</b>	<b>537,318</b>	<b>1,393,838</b>	<b>1,180,823</b>	<b>213,015</b>	<b>1,284,848</b>	<b>1,111,081</b>	<b>173,767</b>	<b>4,317</b>	<b>3,004</b>	<b>1,313</b>
50010400	4. Rajarhat Gopalpur (M)	Urban	204,815	111,821	92,994	66,996	28,397	38,599	94,001	78,455	15,546	88,459	75,261	13,198	505	338	167
50010500	5. Raigachhi (CT)	Urban	3,658	1,977	1,681	3,071	1,459	1,612	1,864	1,754	110	1,779	1,683	96	15	13	2
50010600	6. Barasat (M)	Urban	176,481	94,808	81,673	55,040	23,566	31,474	76,517	63,552	12,965	71,366	60,839	10,527	208	151	57
50010700	7. Madhyamgram (M)	Urban	116,825	63,542	53,283	38,626	16,186	22,440	53,079	44,201	8,878	48,815	41,865	6,950	416	388	28
50010800	8. Kanchrapara (M+OG)	Urban	108,542	59,386	49,156	26,656	10,537	16,119	38,447	33,527	4,920	36,370	32,053	4,317	69	46	23
50010801	(i) Kanchrapara (M)	Urban	100,983	55,312	45,671	25,208	9,952	15,256	35,969	31,299	4,670	34,217	30,103	4,114	63	42	21
50010802	(ii) Nanna (OG)	Urban	2,655	1,401	1,254	464	204	260	888	780	108	871	770	101	2	1	1
50010803	(iii) Chakla (OG)	Urban	2,985	1,674	1,311	735	286	449	992	917	75	742	693	49	4	3	1
50010804	(iv) Srotibati (OG)	Urban	1,919	999	920	249	95	154	598	531	67	540	487	53	0	0	0
50010900	9. Jetia (CT)	Urban	4,647	2,461	2,186	864	359	505	1,820	1,522	298	1,411	1,243	168	36	34	2
50011000	10. Halisahar (M+OG)	Urban	97,674	56,174	41,500	32,947	14,175	18,772	41,107	36,885	4,222	35,367	32,464	2,903	54	36	18
50011001	(i) Halisahar (M)	Urban	92,847	53,507	39,340	31,663	13,644	18,019	39,146	35,177	3,969	33,919	31,133	2,786	43	26	17
50011002	(ii) Balibhara (OG)	Urban	4,827	2,667	2,160	1,284	531	753	1,961	1,708	253	1,448	1,331	117	11	10	1
50011100	11. Naihati (M)	Urban	157,883	88,334	69,549	57,420	25,443	31,977	67,693	57,287	10,406	62,411	54,077	8,334	178	94	84
50011200	12. Bhatpara (M+OG)	Urban	316,670	187,568	129,102	127,985	56,723	71,262	131,914	120,496	11,418	119,650	111,179	8,471	445	316	129
50011201	(i) Bhatpara (M)	Urban	314,881	186,613	128,268	127,504	56,544	70,960	131,215	119,841	11,374	119,020	110,589	8,431	404	276	128
50011202	(ii) Panpur (OG)	Urban	1,607	853	754	415	145	270	621	580	41	553	516	37	34	33	1
50011203	(iii) Bidyadharpur (OG)	Urban	182	102	80	66	34	32	78	75	3	77	74	3	7	7	0
50011300	13. Kaugachhi (CT)	Urban	9,889	5,382	4,507	4,019	1,724	2,295	4,773	3,813	960	3,527	3,082	445	34	32	2
50011400	14. Garshyamnagar (CT)	Urban	5,797	3,094	2,703	1,561	618	943	2,813	2,099	714	2,307	1,847	460	2	1	1
50011500	15. Garulia (M)	Urban	57,478	33,019	24,459	22,448	9,531	12,917	23,444	21,071	2,373	21,440	19,487	1,953	51	35	16
50011600	16. Ichhapur Defence Estate (CT)	Urban	8,364	4,860	3,504	2,022	785	1,237	3,317	2,914	403	3,095	2,766	329	7	3	4
50011700	17. North Barrackpur (M)	Urban	103,034	55,114	47,920	20,634	8,682	11,952	38,515	32,884	5,631	36,352	31,317	5,035	66	41	25
50011800	18. Barrackpur Cantonment (CB)	Urban	17,373	10,221	7,152	4,668	1,974	2,694	7,176	6,398	778	6,451	5,799	652	16	11	5
50011900	19. Barrackpur (M)	Urban	114,240	63,285	50,955	30,151	13,014	17,137	49,054	42,242	6,812	45,814	39,971	5,843	153	94	59
50012000	20. Jafarpur (CT)	Urban	11,777	6,353	5,424	2,267	950	1,317	4,580	4,024	556	3,915	3,576	339	19	8	11
50012100	21. Ruiya (CT)	Urban	6,792	3,867	2,925	3,922	1,712	2,210	3,199	2,785	414	2,848	2,503	345	26	25	1

Location code number	District/ CD Block/ U.A./ City/ Town	Total/ Rural/ Urban	Industrial category of main workers																Industri
			Agricultural labourers			Household industry workers			Other workers			Marginal workers			Cultivators			Agricu	
			Persons	Males	Females	Persons	Males	Females	Persons	Males	Females	Persons	Males	Females	Persons	Males	Females	Persons	
1	2	3	33	34	35	36	37	38	39	40	41	42	43	44	45	46	47	48	
<b>17</b>	<b>Kolkata</b>	<b>Total</b>	<b>3,737</b>	<b>2,932</b>	<b>805</b>	<b>43,223</b>	<b>35,722</b>	<b>7,501</b>	<b>1,571,023</b>	<b>1,346,442</b>	<b>224,581</b>	<b>93,955</b>	<b>62,998</b>	<b>30,957</b>	<b>580</b>	<b>304</b>	<b>276</b>	<b>641</b>	
		<b>Rural</b>	<b>0</b>	<b>0</b>	<b>0</b>	<b>0</b>	<b>0</b>	<b>0</b>	<b>0</b>	<b>0</b>	<b>0</b>	<b>0</b>	<b>0</b>	<b>0</b>	<b>0</b>	<b>0</b>	<b>0</b>	<b>0</b>	
		<b>Urban</b>	<b>3,737</b>	<b>2,932</b>	<b>805</b>	<b>43,223</b>	<b>35,722</b>	<b>7,501</b>	<b>1,571,023</b>	<b>1,346,442</b>	<b>224,581</b>	<b>93,955</b>	<b>62,998</b>	<b>30,957</b>	<b>580</b>	<b>304</b>	<b>276</b>	<b>641</b>	
50010000	<b>KOLKATA U.A</b>		<b>15,111</b>	<b>12,829</b>	<b>2,282</b>	<b>120,518</b>	<b>95,910</b>	<b>24,608</b>	<b>4,099,193</b>	<b>3,578,989</b>	<b>520,204</b>	<b>338,969</b>	<b>228,080</b>	<b>110,889</b>	<b>1,689</b>	<b>941</b>	<b>748</b>	<b>6,804</b>	
	<b>UNDER KOLKATA DISTRICT</b>	Urban	3,737	2,932	805	43,223	35,722	7,501	1,571,023	1,346,442	224,581	93,955	62,998	30,957	580	304	276	641	
	1. Kolkata (M Corp.+OG)	Urban	3,780	2,972	808	43,269	35,759	7,510	1,573,188	1,348,240	224,948	94,247	63,244	31,003	580	304	276	656	
50010101	(i) Kolkata (M Corp.)	Urban	3,737	2,932	805	43,223	35,722	7,501	1,571,023	1,346,442	224,581	93,955	62,998	30,957	580	304	276	641	
41801000	(ii) Joka (OG) - Ward No.142 (From South-24 Parganas District)	Urban	43	40	3	46	37	9	2,165	1,798	367	292	246	46	0	0	0	15	
<b>50010000</b>	<b>UNDER NADIA DISTRICT</b>	<b>Urban</b>	<b>663</b>	<b>571</b>	<b>92</b>	<b>710</b>	<b>415</b>	<b>295</b>	<b>37,623</b>	<b>31,377</b>	<b>6,246</b>	<b>4,326</b>	<b>2,813</b>	<b>1,513</b>	<b>30</b>	<b>24</b>	<b>6</b>	<b>236</b>	
50010200	2.Kalyani (M+OG)	Urban	241	218	23	381	241	140	24,532	19,765	4,767	2,288	1,336	952	9	5	4	100	
50010201	(i) Kalyani (M)	Urban	240	217	23	365	228	137	23,620	18,930	4,690	2,256	1,314	942	9	5	4	100	
50010202	(ii) Kanchrapara (OG)	Urban	1	1	0	16	13	3	912	835	77	32	22	10	0	0	0	0	
50010300	3.Gayespur (M)	Urban	422	353	69	329	174	155	13,091	11,612	1,479	2,038	1,477	561	21	19	2	136	
<b>50010000</b>	<b>UNDER NORTH 24 PARGANAS DISTRICT</b>	<b>Urban</b>	<b>3,655</b>	<b>3,122</b>	<b>533</b>	<b>21,791</b>	<b>14,376</b>	<b>7,415</b>	<b>1,255,085</b>	<b>1,090,579</b>	<b>164,506</b>	<b>108,990</b>	<b>69,742</b>	<b>39,248</b>	<b>461</b>	<b>233</b>	<b>228</b>	<b>1,132</b>	
50010400	4. Rajarhat Gopalpur (M)	Urban	271	204	67	1,171	773	398	86,512	73,946	12,566	5,542	3,194	2,348	55	32	23	55	
50010500	5. Raigachhi (CT)	Urban	61	57	4	55	46	9	1,648	1,567	81	85	71	14	0	0	0	3	
50010600	6. Barasat (M)	Urban	395	374	21	1,041	620	421	69,722	59,694	10,028	5,151	2,713	2,438	19	10	9	184	
50010700	7. Madhyamgram (M)	Urban	420	399	21	893	553	340	47,086	40,525	6,561	4,264	2,336	1,928	22	9	13	65	
50010800	8. Kanchrapara (M+OG)	Urban	61	45	16	771	476	295	35,469	31,486	3,983	2,077	1,474	603	6	3	3	24	
50010801	(i) Kanchrapara (M)	Urban	56	42	14	763	470	293	33,335	29,549	3,786	1,752	1,196	556	3	0	3	6	
50010802	(ii) Nanna (OG)	Urban	0	0	0	2	2	0	867	767	100	17	10	7	0	0	0	5	
50010803	(iii) Chakla (OG)	Urban	5	3	2	2	1	1	731	686	45	250	224	26	1	1	0	13	
50010804	(iv) Srotribati (OG)	Urban	0	0	0	4	3	1	536	484	52	58	44	14	2	2	0	0	
50010900	9. Jetia (CT)	Urban	19	19	0	9	6	3	1,347	1,184	163	409	279	130	7	6	1	21	
50011000	10. Halisahar (M+OG)	Urban	55	50	5	728	334	394	34,530	32,044	2,486	5,740	4,421	1,319	9	8	1	30	
50011001	(i) Halisahar (M)	Urban	32	27	5	688	303	385	33,156	30,777	2,379	5,227	4,044	1,183	6	5	1	15	
50011002	(ii) Balibhara (OG)	Urban	23	23	0	40	31	9	1,374	1,267	107	513	377	136	3	3	0	15	
50011100	11. Naihati (M)	Urban	109	88	21	1,886	1,114	772	60,238	52,781	7,457	5,282	3,210	2,072	18	7	11	14	
50011200	12. Bhatpara (M+OG)	Urban	952	898	54	2,288	1,509	779	115,965	108,456	7,509	12,264	9,317	2,947	55	31	24	369	
50011201	(i) Bhatpara (M)	Urban	774	723	51	2,275	1,496	779	115,567	108,094	7,473	12,195	9,252	2,943	54	30	24	315	
50011202	(ii) Panpur (OG)	Urban	124	121	3	12	12	0	383	350	33	68	64	4	1	1	0	53	
50011203	(iii) Bidyadharpur (OG)	Urban	54	54	0	1	1	0	15	12	3	1	1	0	0	0	0	1	
50011300	13. Kaugachhi (CT)	Urban	22	20	2	185	107	78	3,286	2,923	363	1,246	731	515	2	1	1	72	
50011400	14. Garshyamnagar (CT)	Urban	8	6	2	180	63	117	2,117	1,777	340	506	252	254	1	0	1	4	
50011500	15. Garulia (M)	Urban	25	20	5	360	252	108	21,004	19,180	1,824	2,004	1,584	420	8	3	5	7	
50011600	16. Ichhapur Defence Estate (CT)	Urban	4	4	0	12	6	6	3,072	2,753	319	222	148	74	3	1	2	2	
50011700	17. North Barrackpur (M)	Urban	26	21	5	502	226	276	35,758	31,029	4,729	2,163	1,567	596	8	4	4	2	
50011800	18. Barrackpur Cantonment (CB)	Urban	4	3	1	31	27	4	6,400	5,758	642	725	599	126	2	1	1	0	
50011900	19. Barrackpur (M)	Urban	46	38	8	1,541	1,091	450	44,074	38,748	5,326	3,240	2,271	969	21	9	12	29	
50012000	20. Jafarpur (CT)	Urban	9	2	7	44	27	17	3,843	3,539	304	665	448	217	4	1	3	9	
50012100	21. Ruiya (CT)	Urban	25	24	1	62	45	17	2,735	2,409	326	351	282	69	1	1	0	26	

BOOK : KOLKATA DISTRICT PRIMARY CENSUS ABSTRACT

RICT PRIMARY CENSUS ABSTRACT

al category of marginal worker:

Location code number	District/ CD Block/ U.A./ City/ Town	Total/ Rural/ Urban	Household industry											
			Agricultural labourers			Household workers			Other workers			Non-workers		
			Males	Females	Persons	Males	Females	Persons	Males	Females	Persons	Males	Females	
1	2	3	49	50	51	52	53	54	55	56	57	58	59	
<b>17</b>	<b>Kolkata</b>	<b>Total</b>	<b>346</b>	<b>295</b>	<b>9,320</b>	<b>5,094</b>	<b>4,226</b>	<b>83,414</b>	<b>57,254</b>	<b>26,160</b>	<b>2,855,142</b>	<b>1,048,492</b>	<b>1,806,650</b>	
		<b>Rural</b>	<b>0</b>	<b>0</b>	<b>0</b>	<b>0</b>	<b>0</b>	<b>0</b>	<b>0</b>	<b>0</b>	<b>0</b>	<b>0</b>	<b>0</b>	
		<b>Urban</b>	<b>346</b>	<b>295</b>	<b>9,320</b>	<b>5,094</b>	<b>4,226</b>	<b>83,414</b>	<b>57,254</b>	<b>26,160</b>	<b>2,855,142</b>	<b>1,048,492</b>	<b>1,806,650</b>	
50010000	<b>KOLKATA U.A</b>		<b>5,417</b>	<b>1,387</b>	<b>36,817</b>	<b>17,000</b>	<b>19,817</b>	<b>293,659</b>	<b>204,722</b>	<b>88,937</b>	<b>8,616,588</b>	<b>3,137,860</b>	<b>5,478,728</b>	
	<b>UNDER KOLKATA DISTRICT</b>	Urban	346	295	9,320	5,094	4,226	83,414	57,254	26,160	2,855,142	1,048,492	1,806,650	
	1. Kolkata (M Corp.+OG)	Urban	360	296	9,329	5,099	4,230	83,682	57,481	26,201	2,860,256	1,050,349	1,809,907	
50010101	(i) Kolkata (M Corp.)	Urban	346	295	9,320	5,094	4,226	83,414	57,254	26,160	2,855,142	1,048,492	1,806,650	
41801000	(ii) Joka (OG) - Ward No.142 (From South-24 Parganas District)	Urban	14	1	9	5	4	268	227	41	5,114	1,857	3,257	
<b>50010000</b>	<b>UNDER NADIA DISTRICT</b>	<b>Urban</b>	<b>180</b>	<b>56</b>	<b>274</b>	<b>90</b>	<b>184</b>	<b>3,786</b>	<b>2,519</b>	<b>1,267</b>	<b>96,899</b>	<b>36,455</b>	<b>60,444</b>	
50010200	2.Kalyani (M+OG)	Urban	70	30	108	32	76	2,071	1,229	842	57,959	22,085	35,874	
50010201	(i) Kalyani (M)	Urban	70	30	106	32	74	2,041	1,207	834	55,564	21,218	34,346	
50010202	(ii) Kanchrapara (OG)	Urban	0	0	2	0	2	30	22	8	2,395	867	1,528	
50010300	3.Gayespur (M)	Urban	110	26	166	58	108	1,715	1,290	425	38,940	14,370	24,570	
<b>50010000</b>	<b>UNDER NORTH 24 PARGANAS DISTRICT</b>	<b>Urban</b>	<b>789</b>	<b>343</b>	<b>8,514</b>	<b>2,317</b>	<b>6,197</b>	<b>98,883</b>	<b>66,403</b>	<b>32,480</b>	<b>2,798,342</b>	<b>1,018,388</b>	<b>1,779,954</b>	
50010400	4. Rajarhat Gopalpur (M)	Urban	36	19	412	116	296	5,020	3,010	2,010	177,810	61,763	116,047	
50010500	5. Raigachhi (CT)	Urban	3	0	5	1	4	77	67	10	4,865	1,682	3,183	
50010600	6. Barasat (M)	Urban	109	75	597	107	490	4,351	2,487	1,864	155,004	54,822	100,182	
50010700	7. Madhyamgram (M)	Urban	60	5	371	72	299	3,806	2,195	1,611	102,372	35,527	66,845	
50010800	8. Kanchrapara (M+OG)	Urban	14	10	178	63	115	1,869	1,394	475	96,751	36,396	60,355	
50010801	(i) Kanchrapara (M)	Urban	4	2	165	53	112	1,578	1,139	439	90,222	33,965	56,257	
50010802	(ii) Nanna (OG)	Urban	3	2	0	0	0	12	7	5	2,231	825	1,406	
50010803	(iii) Chakla (OG)	Urban	7	6	12	10	2	224	206	18	2,728	1,043	1,685	
50010804	(iv) Srotribati (OG)	Urban	0	0	1	0	1	55	42	13	1,570	563	1,007	
50010900	9. Jetia (CT)	Urban	19	2	15	5	10	366	249	117	3,691	1,298	2,393	
50011000	10. Halisahar (M+OG)	Urban	16	14	363	88	275	5,338	4,309	1,029	89,514	33,464	56,050	
50011001	(i) Halisahar (M)	Urban	7	8	326	83	243	4,880	3,949	931	85,364	31,974	53,390	
50011002	(ii) Balibhara (OG)	Urban	9	6	37	5	32	458	360	98	4,150	1,490	2,660	
50011100	11. Naihati (M)	Urban	5	9	872	209	663	4,378	2,989	1,389	147,610	56,490	91,120	
50011200	12. Bhatpara (M+OG)	Urban	311	58	1,133	365	768	10,707	8,610	2,097	312,741	123,795	188,946	
50011201	(i) Bhatpara (M)	Urban	259	56	1,133	365	768	10,693	8,598	2,095	311,170	123,316	187,854	
50011202	(ii) Panpur (OG)	Urban	51	2	0	0	0	14	12	2	1,401	418	983	
50011203	(iii) Bidyadharpur (OG)	Urban	1	0	0	0	0	0	0	0	170	61	109	
50011300	13. Kaugachhi (CT)	Urban	38	34	160	48	112	1,012	644	368	9,135	3,293	5,842	
50011400	14. Garshyamnagar (CT)	Urban	0	4	184	32	152	317	220	97	4,545	1,613	2,932	
50011500	15. Garulia (M)	Urban	4	3	154	48	106	1,835	1,529	306	56,482	21,479	35,003	
50011600	16. Ichhapur Defence Estate (CT)	Urban	0	2	19	14	5	198	133	65	7,069	2,731	4,338	
50011700	17. North Barrackpur (M)	Urban	2	0	140	32	108	2,013	1,529	484	85,153	30,912	54,241	
50011800	18. Barrackpur Cantonment (CB)	Urban	0	0	17	10	7	706	588	118	14,865	5,797	9,068	
50011900	19. Barrackpur (M)	Urban	20	9	279	98	181	2,911	2,144	767	95,337	34,057	61,280	
50012000	20. Jafarpur (CT)	Urban	4	5	18	3	15	634	440	194	9,464	3,279	6,185	
50012100	21. Ruiya (CT)	Urban	25	1	13	11	2	311	245	66	7,515	2,794	4,721	

## DISTRICT CENSUS HANDBOOK : KOLKATA DISTRICT PRIMARY CENSUS ABSTRACT

## DISTRICT PRIMARY CENSUS ABSTRACT

Location code number	District/ CD Block/ U.A./ City/ Town	Total/ Rural/ Urban	Area of Town/ Ward in square kilometre	Number of households	Total population (including institutional and houseless population)			Population in the age-group 0-6			Scheduled Castes population			Scheduled Tribes population		
					Persons	Males	Females	Persons	Males	Females	Persons	Males	Females	Persons	Males	Females
1	2	3	4	5	6	7	8	9	10	11	12	13	14	15	16	17
50012200	22. Titagarh (M)	Urban	3.2	25,812	124,213	70,705	53,508	12,546	6,533	6,013	12,978	7,420	5,558	443	268	175
50012300	23. Khardaha (M+OG)	Urban	7.7	22,043	122,133	64,179	57,954	9,913	5,175	4,738	4,249	2,248	2,001	1,074	551	523
50012301	(i) Khardaha (M)	Urban	6.9	20,768	116,470	61,214	55,256	9,277	4,847	4,430	3,816	2,022	1,794	760	388	372
50012302	(ii) Bandipur (OG)	Urban	0.8	1,275	5,663	2,965	2,698	636	328	308	433	226	207	314	163	151
50012400	24. Panihati (M)	Urban	19.4	71,587	348,438	180,307	168,131	29,869	15,180	14,689	16,226	8,493	7,733	2,481	1,276	1,205
50012500	25. Muragachha (CT)	Urban	1.2	2,130	9,791	5,037	4,754	1,210	611	599	3,398	1,718	1,680	31	21	10
50012600	26. New Barrackpur (M)	Urban	17.2	16,594	83,192	41,813	41,379	6,518	3,354	3,164	23,216	11,723	11,493	94	47	47
50012700	27. Chandpur (CT)	Urban	0.6	1,875	8,838	4,568	4,270	1,108	578	530	5,120	2,638	2,482	5	3	2
50012800	28. Talbandha (CT)	Urban	1.0	3,229	15,226	7,760	7,466	1,889	967	922	9,410	4,796	4,614	244	126	118
50012900	29. Patulia (CT)	Urban	1.1	2,957	13,835	7,185	6,650	1,281	693	588	1,701	875	826	407	210	197
50013000	30. Kamarhati (M)	Urban	11.0	62,691	314,507	168,555	145,952	29,886	15,286	14,600	8,598	4,673	3,925	655	357	298
50013100	31. Baranagar (M)	Urban	7.1	55,250	250,768	132,559	118,209	20,826	10,600	10,226	9,127	4,648	4,479	510	283	227
50013200	32. South Dum Dum (M)	Urban	13.5	88,989	392,444	200,298	192,146	33,314	17,009	16,305	32,558	16,558	16,000	1,071	549	522
50013300	33. North Dum Dum (M)	Urban	26.5	50,552	220,042	113,034	107,008	19,828	10,067	9,761	31,062	15,816	15,246	1,190	618	572
50013400	34. Dum Dum (M)	Urban	8.8	22,561	101,296	52,890	48,406	8,602	4,375	4,227	7,469	3,853	3,616	616	328	288
50013500	35. Bidhan Nagar (M)	Urban	33.5	37,843	164,221	83,220	81,001	14,738	7,391	7,347	20,467	10,291	10,176	2,318	1,175	1,143
	<b>UNDER HUGLI DISTRICT</b>	<b>Urban</b>	<b>142.8</b>	<b>312,249</b>	<b>1,440,602</b>	<b>762,186</b>	<b>678,416</b>	<b>137,544</b>	<b>71,133</b>	<b>66,411</b>	<b>166,970</b>	<b>87,110</b>	<b>79,860</b>	<b>9,368</b>	<b>4,720</b>	<b>4,648</b>
50013600	36. Bansberia (M+OG)	Urban	12.7	22,476	107,081	56,844	50,237	11,051	5,707	5,344	23,218	11,970	11,248	1,213	608	605
50013601	(i) Bansberia (M)	Urban	9.1	21,866	104,412	55,389	49,023	10,736	5,542	5,194	23,030	11,869	11,161	1,164	582	582
50013602	(ii) Khamarpara (OG)	Urban	1.9	82	384	207	177	32	21	11	94	49	45	9	5	4
50013603	(iii) Bandel Thermal Power Project Town (OG)	Urban	1.1	27	118	65	53	8	5	3	75	40	35	5	3	2
50013604	(iv) Bara Khejuria (OG)	Urban	0.7	501	2,167	1,183	984	275	139	136	19	12	7	35	18	17
50013700	37. Shankhanagar (CT)	Urban	0.7	1,176	6,894	3,616	3,278	1,063	563	500	357	180	177	44	26	18
50013800	38. Amodghata (CT)	Urban	1.2	1,502	6,865	3,475	3,390	659	336	323	1,013	522	491	21	5	16
50013900	39. Chak Bansberia (CT)	Urban	1.6	1,274	7,337	3,912	3,425	1,233	656	577	744	405	339	503	246	257
50014000	40. Hugli-Chinsurah (M+OG)	Urban	18.7	40,773	184,173	94,058	90,115	15,392	7,868	7,524	30,807	15,755	15,052	1,591	761	830
50014001	(i) Hugli-Chinsurah (M)	Urban	17.3	37,838	170,206	86,788	83,418	13,799	7,039	6,760	28,851	14,765	14,086	1,297	612	685
50014002	(ii) Naldanga (OG)	Urban	1.4	2,935	13,967	7,270	6,697	1,593	829	764	1,956	990	966	294	149	145
50014100	41. Kodalia (CT)	Urban	0.7	1,747	8,068	4,176	3,892	895	498	397	2,611	1,340	1,271	37	19	18
50014200	42. Kulihanda (CT)	Urban	2.5	2,833	13,050	6,696	6,354	1,587	812	775	6,838	3,502	3,336	5	3	2
50014300	43. Simla (CT)	Urban	3.7	3,151	13,634	6,915	6,719	1,447	717	730	3,662	1,848	1,814	498	244	254
50014400	44. Dharmapur (CT)	Urban	0.9	1,171	5,384	2,740	2,644	608	334	274	2,638	1,332	1,306	111	57	54
50014500	45. Bhadreswar (M)	Urban	6.5	20,926	106,071	58,040	48,031	11,531	5,948	5,583	14,621	7,908	6,713	380	212	168
50014600	46. Champdani (M)	Urban	6.5	21,473	103,246	57,842	45,404	13,101	6,774	6,327	9,334	5,325	4,009	290	162	128
50014700	47. Chandannagar (M Corp)	Urban	22.0	35,630	162,187	84,181	78,006	13,515	6,931	6,584	22,987	11,867	11,120	889	466	423
50014800	48. Baidyabati (M)	Urban	7.9	24,537	108,229	56,394	51,835	8,943	4,614	4,329	10,115	5,161	4,954	595	334	261
50014900	49. Serampore (M)	Urban	14.5	49,879	197,857	105,415	92,442	17,530	9,100	8,430	6,391	3,420	2,971	262	121	141
50015000	50. Rishra (M)	Urban	6.5	23,735	113,305	62,585	50,720	12,516	6,535	5,981	4,021	2,246	1,775	127	65	62
50015100	51. Rishra (CT)	Urban	6.2	2,685	12,237	6,236	6,001	1,220	601	619	1,770	898	872	444	218	226
50015200	52. Bamunari (CT)	Urban	2.2	1,461	6,916	3,612	3,304	736	392	344	1,446	751	695	83	40	43
50015300	53. Dakshin Rajyadharpur (CT)	Urban	1.6	2,165	9,305	4,804	4,501	929	476	453	1,342	680	662	113	55	58
50015400	54. Nabagram Colony (CT)	Urban	2.5	7,298	31,924	16,574	15,350	2,890	1,523	1,367	1,900	963	937	95	52	43
50015500	55. Konnagar (M)	Urban	4.4	17,112	72,177	37,901	34,276	6,211	3,243	2,968	4,846	2,587	2,259	246	132	114

DISTRICT CENSUS HANDBOOK : KOLKATA DISTRICT PRIMARY CENSI  
DISTRICT PRIMARY CENSUS ABSTRACT

Location code number	District/ CD Block/ U.A./ City/ Town	Total/ Rural/ Urban	Literates			Illiterates			Total workers			Main workers			Cultivators		
			Persons	Males	Females	Persons	Males	Females	Persons	Males	Females	Persons	Males	Females	Persons	Males	Females
1	2	3	18	19	20	21	22	23	24	25	26	27	28	29	30	31	32
50012200	22. Titagarh (M)	Urban	81,935	51,649	30,286	42,278	19,056	23,222	40,542	37,098	3,444	35,850	33,456	2,394	125	116	9
50012300	23. Khardaha (M+OG)	Urban	99,756	54,636	45,120	22,377	9,543	12,834	37,846	32,319	5,527	35,396	30,618	4,778	123	97	26
50012301	(i) Khardaha (M)	Urban	96,155	52,605	43,550	20,315	8,609	11,706	35,915	30,730	5,185	33,573	29,088	4,485	113	90	23
50012302	(ii) Bandipur (OG)	Urban	3,601	2,031	1,570	2,062	934	1,128	1,931	1,589	342	1,823	1,530	293	10	7	3
50012400	24. Panihati (M)	Urban	285,163	152,913	132,250	63,275	27,394	35,881	120,833	101,144	19,689	101,008	89,615	11,393	135	80	55
50012500	25. Muragachha (CT)	Urban	7,135	3,929	3,206	2,656	1,108	1,548	3,320	2,775	545	2,991	2,624	367	23	20	3
50012600	26. New Barrackpur (M)	Urban	72,356	37,373	34,983	10,836	4,440	6,396	27,329	22,522	4,807	25,732	21,460	4,272	286	252	34
50012700	27. Chandpur (CT)	Urban	5,940	3,353	2,587	2,898	1,215	1,683	3,025	2,403	622	2,465	2,096	369	6	3	3
50012800	28. Talbandha (CT)	Urban	9,754	5,533	4,221	5,472	2,227	3,245	5,778	4,325	1,453	4,981	3,987	994	24	19	5
50012900	29. Patulia (CT)	Urban	10,847	5,919	4,928	2,988	1,266	1,722	4,341	3,836	505	3,782	3,387	395	1	1	0
50013000	30. Kamarhati (M)	Urban	238,029	134,140	103,889	76,478	34,415	42,063	99,280	86,390	12,890	93,431	82,290	11,141	245	154	91
50013100	31. Baranagar (M)	Urban	204,190	112,614	91,576	46,578	19,945	26,633	89,534	77,203	12,331	85,455	74,653	10,802	171	99	72
50013200	32. South Dum Dum (M)	Urban	322,329	171,196	151,133	70,115	29,102	41,013	145,337	115,466	29,871	138,370	111,645	26,725	422	240	182
50013300	33. North Dum Dum (M)	Urban	179,845	96,187	83,658	40,197	16,847	23,350	76,323	63,624	12,699	71,776	61,092	10,684	71	49	22
50013400	34. Dum Dum (M)	Urban	82,832	45,039	37,793	18,464	7,851	10,613	34,156	28,901	5,255	32,371	27,800	4,571	140	88	52
50013500	35. Bidhan Nagar (M)	Urban	126,587	67,239	59,348	37,634	15,981	21,653	62,881	46,908	15,973	59,863	45,346	14,517	245	120	125
<b>UNDER HUGLI DISTRICT</b>		<b>Urban</b>	<b>1,089,081</b>	<b>610,019</b>	<b>479,062</b>	<b>351,521</b>	<b>152,167</b>	<b>199,354</b>	<b>480,191</b>	<b>410,904</b>	<b>69,287</b>	<b>441,592</b>	<b>385,420</b>	<b>56,172</b>	<b>2,177</b>	<b>1,807</b>	<b>370</b>
50013600	36. Bansberia (M+OG)	Urban	76,620	44,204	32,416	30,461	12,640	17,821	33,220	29,101	4,119	29,924	26,829	3,095	133	107	26
50013601	(i) Bansberia (M)	Urban	74,788	43,083	31,705	29,624	12,306	17,318	32,376	28,321	4,055	29,191	26,127	3,064	126	102	24
50013602	(ii) Khamarpara (OG)	Urban	322	182	140	62	25	37	105	102	3	104	101	3	0	0	0
50013603	(iii) Bandel Thermal Power Project Town (OG)	Urban	59	39	20	59	26	33	34	30	4	26	22	4	2	1	1
50013604	(iv) Bara Khejuria (OG)	Urban	1,451	900	551	716	283	433	705	648	57	603	579	24	5	4	1
50013700	37. Shankhanagar (CT)	Urban	4,106	2,390	1,716	2,788	1,226	1,562	1,859	1,616	243	1,674	1,478	196	7	6	1
50013800	38. Amodghata (CT)	Urban	5,328	2,867	2,461	1,537	608	929	2,240	1,857	383	2,111	1,778	333	27	23	4
50013900	39. Chak Bansberia (CT)	Urban	3,506	2,200	1,306	3,831	1,712	2,119	2,005	1,748	257	1,762	1,560	202	2	2	0
50014000	40. Hugli-Chinsurah (M+OG)	Urban	146,158	78,374	67,784	38,015	15,684	22,331	61,134	50,138	10,996	56,139	46,955	9,184	178	117	61
50014001	(i) Hugli-Chinsurah (M)	Urban	136,695	73,004	63,691	33,511	13,784	19,727	56,944	46,588	10,356	52,322	43,660	8,662	160	101	59
50014002	(ii) Naldanga (OG)	Urban	9,463	5,370	4,093	4,504	1,900	2,604	4,190	3,550	640	3,817	3,295	522	18	16	2
50014100	41. Kodalia (CT)	Urban	5,553	3,098	2,455	2,515	1,078	1,437	2,801	2,167	634	2,690	2,088	602	2	1	1
50014200	42. Kulihanda (CT)	Urban	8,857	4,985	3,872	4,193	1,711	2,482	4,706	3,608	1,098	3,926	3,188	738	9	4	5
50014300	43. Simla (CT)	Urban	9,698	5,277	4,421	3,936	1,638	2,298	4,752	3,737	1,015	4,508	3,568	940	50	48	2
50014400	44. Dharmapur (CT)	Urban	3,730	2,046	1,684	1,654	694	960	1,940	1,470	470	1,781	1,428	353	1	1	0
50014500	45. Bhadreswar (M)	Urban	77,841	46,006	31,835	28,230	12,034	16,196	35,472	31,298	4,174	32,768	29,453	3,315	84	68	16
50014600	46. Champdani (M)	Urban	68,284	42,468	25,816	34,962	15,374	19,588	32,126	29,716	2,410	29,921	27,963	1,958	11	8	3
50014700	47. Chandannagar (M Corp)	Urban	125,844	68,386	57,458	36,343	15,795	20,548	56,139	47,054	9,085	51,270	43,909	7,361	833	784	49
50014800	48. Baidyabati (M)	Urban	84,467	45,777	38,690	23,762	10,617	13,145	39,453	32,915	6,538	35,981	30,690	5,291	192	150	42
50014900	49. Serampore (M)	Urban	150,702	84,653	66,049	47,155	20,762	26,393	63,573	56,218	7,355	59,334	53,252	6,082	97	62	35
50015000	50. Rishra (M)	Urban	82,871	48,936	33,935	30,434	13,649	16,785	35,503	32,473	3,030	32,711	30,445	2,266	176	135	41
50015100	51. Rishra (CT)	Urban	9,631	5,197	4,434	2,606	1,039	1,567	4,087	3,415	672	3,665	3,140	525	24	21	3
50015200	52. Bamunari (CT)	Urban	4,922	2,723	2,199	1,994	889	1,105	2,210	1,906	304	1,898	1,689	209	55	54	1
50015300	53. Dakshin Rajyadharpur (CT)	Urban	7,080	3,888	3,192	2,225	916	1,309	3,243	2,745	498	2,907	2,532	375	12	11	1
50015400	54. Nabagram Colony (CT)	Urban	26,658	14,345	12,313	5,266	2,229	3,037	10,240	8,693	1,547	9,681	8,368	1,313	29	23	6
50015500	55. Konnagar (M)	Urban	57,559	31,482	26,077	14,618	6,419	8,199	24,749	20,793	3,956	22,572	19,253	3,319	48	29	19

Location code number	District/ CD Block/ U.A./ City/ Town	Total/ Rural/ Urban	Industrial category of main workers																
			Household industry																Industri
			Agricultural labourers			workers			Other workers			Marginal workers			Cultivators			Agricu	
1	2	3	Persons	Males	Females	Persons	Males	Females	Persons	Males	Females	Persons	Males	Females	Persons	Males	Females	Persons	48
50012200	22. Titagarh (M)	Urban	65	54	11	293	228	65	35,367	33,058	2,309	4,692	3,642	1,050	3	2	1	9	
50012300	23. Khardaha (M+OG)	Urban	183	131	52	500	344	156	34,590	30,046	4,544	2,450	1,701	749	7	5	2	48	
50012301	(i) Khardaha (M)	Urban	165	126	39	482	332	150	32,813	28,540	4,273	2,342	1,642	700	7	5	2	28	
50012302	(ii) Bandipur (OG)	Urban	18	5	13	18	12	6	1,777	1,506	271	108	59	49	0	0	0	20	
50012400	24. Panihati (M)	Urban	76	49	27	1,147	848	299	99,650	88,638	11,012	19,825	11,529	8,296	41	18	23	27	
50012500	25. Muragachha (CT)	Urban	15	15	0	151	118	33	2,802	2,471	331	329	151	178	2	2	0	0	
50012600	26. New Barrackpur (M)	Urban	47	43	4	299	202	97	25,100	20,963	4,137	1,597	1,062	535	25	18	7	3	
50012700	27. Chandpur (CT)	Urban	14	13	1	98	58	40	2,347	2,022	325	560	307	253	0	0	0	7	
50012800	28. Talbandha (CT)	Urban	24	20	4	241	72	169	4,692	3,876	816	797	338	459	2	2	0	8	
50012900	29. Patulia (CT)	Urban	8	5	3	19	16	3	3,754	3,365	389	559	449	110	1	1	0	23	
50013000	30. Kamarhati (M)	Urban	138	103	35	1,393	1,073	320	91,655	80,960	10,695	5,849	4,100	1,749	21	9	12	17	
50013100	31. Baranagar (M)	Urban	80	62	18	1,462	1,176	286	83,742	73,316	10,426	4,079	2,550	1,529	13	6	7	13	
50013200	32. South Dum Dum (M)	Urban	189	136	53	2,425	1,530	895	135,334	109,739	25,595	6,967	3,821	3,146	46	15	31	17	
50013300	33. North Dum Dum (M)	Urban	79	66	13	1,232	927	305	70,394	60,050	10,344	4,547	2,532	2,015	13	4	9	12	
50013400	34. Dum Dum (M)	Urban	43	29	14	442	337	105	31,746	27,346	4,400	1,785	1,101	684	15	4	11	1	
50013500	35. Bidhan Nagar (M)	Urban	182	124	58	330	172	158	59,106	44,930	14,176	3,018	1,562	1,456	31	20	11	31	
	<b>UNDER HUGLI DISTRICT</b>	<b>Urban</b>	<b>2,572</b>	<b>2,132</b>	<b>440</b>	<b>7,539</b>	<b>4,290</b>	<b>3,249</b>	<b>429,304</b>	<b>377,191</b>	<b>52,113</b>	<b>38,599</b>	<b>25,484</b>	<b>13,115</b>	<b>175</b>	<b>88</b>	<b>87</b>	<b>714</b>	
50013600	36. Bansberia (M+OG)	Urban	160	122	38	659	227	432	28,972	26,373	2,599	3,296	2,272	1,024	15	11	4	74	
50013601	(i) Bansberia (M)	Urban	137	99	38	635	206	429	28,293	25,720	2,573	3,185	2,194	991	13	9	4	59	
50013602	(ii) Khamarpara (OG)	Urban	0	0	0	0	0	0	104	101	3	1	1	0	0	0	0	0	
50013603	(iii) Bandel Thermal Power Project Town (OG)	Urban	5	5	0	0	0	0	19	16	3	8	8	0	0	0	0	4	
50013604	(iv) Bara Khejuria (OG)	Urban	18	18	0	24	21	3	556	536	20	102	69	33	2	2	0	11	
50013700	37. Shankhanagar (CT)	Urban	27	26	1	82	49	33	1,558	1,397	161	185	138	47	0	0	0	14	
50013800	38. Amodghata (CT)	Urban	84	60	24	54	21	33	1,946	1,674	272	129	79	50	0	0	0	17	
50013900	39. Chak Bansheria (CT)	Urban	125	77	48	60	27	33	1,575	1,454	121	243	188	55	0	0	0	58	
50014000	40. Hugli-Chinsurah (M+OG)	Urban	103	71	32	1,132	676	456	54,726	46,091	8,635	4,995	3,183	1,812	8	5	3	14	
50014001	(i) Hugli-Chinsurah (M)	Urban	90	58	32	1,096	659	437	50,976	42,842	8,134	4,622	2,928	1,694	6	4	2	14	
50014002	(ii) Naldanga (OG)	Urban	13	13	0	36	17	19	3,750	3,249	501	373	255	118	2	1	1	0	
50014100	41. Kodalia (CT)	Urban	3	3	0	103	23	80	2,582	2,061	521	111	79	32	0	0	0	4	
50014200	42. Kulihanda (CT)	Urban	31	28	3	302	78	224	3,584	3,078	506	780	420	360	2	1	1	7	
50014300	43. Simla (CT)	Urban	151	116	35	43	20	23	4,264	3,384	880	244	169	75	0	0	0	15	
50014400	44. Dharmapur (CT)	Urban	24	21	3	86	22	64	1,670	1,384	286	159	42	117	0	0	0	6	
50014500	45. Bhadreswar (M)	Urban	198	185	13	680	217	463	31,806	28,983	2,823	2,704	1,845	859	5	4	1	41	
50014600	46. Champdani (M)	Urban	26	24	2	225	159	66	29,659	27,772	1,887	2,205	1,753	452	7	0	7	6	
50014700	47. Chandannagar (M Corp)	Urban	701	611	90	743	529	214	48,993	41,985	7,008	4,869	3,145	1,724	29	10	19	112	
50014800	48. Baidyabati (M)	Urban	233	194	39	797	500	297	34,759	29,846	4,913	3,472	2,225	1,247	17	10	7	89	
50014900	49. Serampore (M)	Urban	78	59	19	846	573	273	58,313	52,558	5,755	4,239	2,966	1,273	20	11	9	36	
50015000	50. Rishra (M)	Urban	97	89	8	236	167	69	32,202	30,054	2,148	2,792	2,028	764	33	13	20	1	
50015100	51. Rishra (CT)	Urban	30	29	1	94	47	47	3,517	3,043	474	422	275	147	4	4	0	14	
50015200	52. Bamunari (CT)	Urban	112	101	11	72	49	23	1,659	1,485	174	312	217	95	6	3	3	61	
50015300	53. Dakshin Rajyadharpur (CT)	Urban	73	52	21	82	67	15	2,740	2,402	338	336	213	123	2	1	1	43	
50015400	54. Nabagram Colony (CT)	Urban	35	34	1	132	84	48	9,485	8,227	1,258	559	325	234	2	1	1	5	
50015500	55. Konnagar (M)	Urban	14	11	3	291	200	91	22,219	19,013	3,206	2,177	1,540	637	4	3	1	1	

BOOK : KOLKATA DISTRICT PRIMARY CENSUS ABSTRACT

RICT PRIMARY CENSUS ABSTRACT

al category of marginal worker:

Location code number	District/ CD Block/ U.A./ City/ Town	Total/ Rural/ Urban	Household industry											
			Rural labourers			workers			Other workers			Non-workers		
			Males	Females	Persons	Males	Females	Persons	Males	Females	Persons	Males	Females	
1	2	3	49	50	51	52	53	54	55	56	57	58	59	
50012200	22. Titagarh (M)	Urban	6	3	226	102	124	4,454	3,532	922	83,671	33,607	50,064	
50012300	23. Khardaha (M+OG)	Urban	23	25	139	46	93	2,256	1,627	629	84,287	31,860	52,427	
50012301	(i) Khardaha (M)	Urban	19	9	132	44	88	2,175	1,574	601	80,555	30,484	50,071	
50012302	(ii) Bandipur (OG)	Urban	4	16	7	2	5	81	53	28	3,732	1,376	2,356	
50012400	24. Panihati (M)	Urban	13	14	852	268	584	18,905	11,230	7,675	227,605	79,163	148,442	
50012500	25. Muragachha (CT)	Urban	0	0	70	15	55	257	134	123	6,471	2,262	4,209	
50012600	26. New Barrackpur (M)	Urban	3	0	84	22	62	1,485	1,019	466	55,863	19,291	36,572	
50012700	27. Chandpur (CT)	Urban	4	3	137	21	116	416	282	134	5,813	2,165	3,648	
50012800	28. Talbandha (CT)	Urban	7	1	133	11	122	654	318	336	9,448	3,435	6,013	
50012900	29. Patulia (CT)	Urban	10	13	25	9	16	510	429	81	9,494	3,349	6,145	
50013000	30. Kamarhati (M)	Urban	10	7	356	147	209	5,455	3,934	1,521	215,227	82,165	133,062	
50013100	31. Baranagar (M)	Urban	6	7	303	94	209	3,750	2,444	1,306	161,234	55,356	105,878	
50013200	32. South Dum Dum (M)	Urban	6	11	595	96	499	6,309	3,704	2,605	247,107	84,832	162,275	
50013300	33. North Dum Dum (M)	Urban	10	2	318	75	243	4,204	2,443	1,761	143,719	49,410	94,309	
50013400	34. Dum Dum (M)	Urban	0	1	133	50	83	1,636	1,047	589	67,140	23,989	43,151	
50013500	35. Bidhan Nagar (M)	Urban	25	6	213	39	174	2,743	1,478	1,265	101,340	36,312	65,028	
	<b>UNDER HUGLI DISTRICT</b>	<b>Urban</b>	<b>485</b>	<b>229</b>	<b>3,577</b>	<b>796</b>	<b>2,781</b>	<b>34,133</b>	<b>24,115</b>	<b>10,018</b>	<b>960,411</b>	<b>351,282</b>	<b>609,129</b>	
50013600	36. Bansberia (M+OG)	Urban	34	40	393	42	351	2,814	2,185	629	73,861	27,743	46,118	
50013601	(i) Bansberia (M)	Urban	23	36	371	39	332	2,742	2,123	619	72,036	27,068	44,968	
50013602	(ii) Khamarpara (OG)	Urban	0	0	0	0	0	1	1	0	279	105	174	
50013603	(iii) Bandel Thermal Power Project Town (OG)	Urban	4	0	0	0	0	4	4	0	84	35	49	
50013604	(iv) Bara Khejuria (OG)	Urban	7	4	22	3	19	67	57	10	1,462	535	927	
50013700	37. Shankhanagar (CT)	Urban	8	6	26	11	15	145	119	26	5,035	2,000	3,035	
50013800	38. Amodghata (CT)	Urban	13	4	22	4	18	90	62	28	4,625	1,618	3,007	
50013900	39. Chak Bansberia (CT)	Urban	30	28	4	1	3	181	157	24	5,332	2,164	3,168	
50014000	40. Hugli-Chinsurah (M+OG)	Urban	5	9	452	130	322	4,521	3,043	1,478	123,039	43,920	79,119	
50014001	(i) Hugli-Chinsurah (M)	Urban	5	9	437	126	311	4,165	2,793	1,372	113,262	40,200	73,062	
50014002	(ii) Naldanga (OG)	Urban	0	0	15	4	11	356	250	106	9,777	3,720	6,057	
50014100	41. Kodalia (CT)	Urban	3	1	7	2	5	100	74	26	5,267	2,009	3,258	
50014200	42. Kulihanda (CT)	Urban	4	3	228	5	223	543	410	133	8,344	3,088	5,256	
50014300	43. Simla (CT)	Urban	12	3	15	2	13	214	155	59	8,882	3,178	5,704	
50014400	44. Dharmapur (CT)	Urban	2	4	68	5	63	85	35	50	3,444	1,270	2,174	
50014500	45. Bhadreswar (M)	Urban	29	12	335	35	300	2,323	1,777	546	70,599	26,742	43,857	
50014600	46. Champdani (M)	Urban	3	3	109	33	76	2,083	1,717	366	71,120	28,126	42,994	
50014700	47. Chandannagar (M Corp)	Urban	91	21	286	68	218	4,442	2,976	1,466	106,048	37,127	68,921	
50014800	48. Baidyabati (M)	Urban	40	49	431	132	299	2,935	2,043	892	68,776	23,479	45,297	
50014900	49. Serampore (M)	Urban	26	10	483	137	346	3,700	2,792	908	134,284	49,197	85,087	
50015000	50. Rishra (M)	Urban	1	0	143	51	92	2,615	1,963	652	77,802	30,112	47,690	
50015100	51. Rishra (CT)	Urban	13	1	54	13	41	350	245	105	8,150	2,821	5,329	
50015200	52. Bamunari (CT)	Urban	59	2	54	15	39	191	140	51	4,706	1,706	3,000	
50015300	53. Dakshin Rajyadharpur (CT)	Urban	32	11	60	19	41	231	161	70	6,062	2,059	4,003	
50015400	54. Nabagram Colony (CT)	Urban	3	2	64	12	52	488	309	179	21,684	7,881	13,803	
50015500	55. Konnagar (M)	Urban	1	0	84	17	67	2,088	1,519	569	47,428	17,108	30,320	

## DISTRICT CENSUS HANDBOOK : KOLKATA DISTRICT PRIMARY CENSUS ABSTRACT

## DISTRICT PRIMARY CENSUS ABSTRACT

Location code number	District/ CD Block/ U.A./ City/ Town	Area of Town/ Ward in square kilometre	Total/ Rural/ Urban	Number of households	Total population (including institutional and houseless population)			Population in the age-group 0-6			Scheduled Castes population			Scheduled Tribes population		
					Persons	Males	Females	Persons	Males	Females	Persons	Males	Females	Persons	Males	Females
1	2	3	4	5	6	7	8	9	10	11	12	13	14	15	16	17
50015600	56. Uttarpara Kotrung (M)	Urban	16.3	35,016	150,363	78,808	71,555	12,994	6,710	6,284	10,780	5,641	5,139	1,735	847	888
50015700	57. Raghunathpur (PS-Dankuni) (CT)	Urban	1.5	1,818	7,997	4,121	3,876	866	447	419	4,443	2,265	2,178	11	8	3
50015800	58. Kanaipur (CT)	Urban	1.6	1,411	6,302	3,241	3,061	627	348	279	1,086	544	542	75	39	36
<b>50010000</b>	<b>UNDER HAORA DISTRICT</b>	<b>Urban</b>	<b>172.6</b>	<b>403,130</b>	<b>1,969,238</b>	<b>1,065,140</b>	<b>904,098</b>	<b>203,658</b>	<b>104,741</b>	<b>98,917</b>	<b>163,890</b>	<b>86,174</b>	<b>77,716</b>	<b>9,684</b>	<b>5,217</b>	<b>4,467</b>
50015900	59. Bally (M)	Urban	11.8	49,897	260,906	149,603	111,303	24,224	12,612	11,612	9,110	5,137	3,973	1,406	799	607
50016000	60. Bally (CT)	Urban	11.7	21,004	92,912	49,446	43,466	8,673	4,460	4,213	9,795	5,126	4,669	1,086	534	552
50016100	61. Jagadishpur (CT)	Urban	4.6	2,542	12,830	6,583	6,247	1,415	706	709	2,721	1,386	1,335	3	1	2
50016200	62. Chamrail (CT)	Urban	3.5	1,903	8,555	4,328	4,227	908	469	439	1,405	691	714	27	9	18
50016300	63. Eksara (CT)	Urban	0.8	1,184	6,485	3,367	3,118	858	440	418	621	303	318	2	1	1
50016400	64. Chakapara (CT)	Urban	3.7	5,275	24,216	12,622	11,594	2,684	1,366	1,318	3,057	1,578	1,479	452	248	204
50016500	65. Haora (M Corp)	Urban	51.7	211,441	1,007,532	547,068	460,464	94,330	48,678	45,652	48,759	26,463	22,296	3,691	2,022	1,669
50016600	66. Khalia (CT)	Urban	1.0	1,125	4,950	2,595	2,355	558	283	275	1,699	861	838	4	2	2
50016700	67. Bankra (CT)	Urban	3.6	8,629	48,447	25,408	23,039	7,715	3,913	3,802	1,050	556	494	601	313	288
50016800	68. Nibra (CT)	Urban	3.5	3,623	22,308	11,606	10,702	3,268	1,659	1,609	535	265	270	103	50	53
50016900	69. Mahiari (CT)	Urban	2.1	3,257	15,434	7,919	7,515	1,600	865	735	2,120	1,040	1,080	44	19	25
50017000	70. Bipra Noapara (CT)	Urban	2.4	1,904	9,002	4,815	4,187	1,017	504	513	4,815	2,404	2,411	85	51	34
50017100	71. Ankurhati (CT)	Urban	2.2	1,377	7,785	4,132	3,653	1,043	545	498	1,728	875	853	26	13	13
50017200	72. Kantlia (CT)	Urban	1.5	1,542	7,371	3,895	3,476	951	478	473	877	457	420	6	4	2
50017300	73. Salap (CT)	Urban	1.1	2,572	11,787	6,111	5,676	1,331	698	633	3,177	1,612	1,565	11	7	4
50017400	74. Tentulkuli (CT)	Urban	1.6	1,131	5,127	2,598	2,529	556	285	271	3,469	1,760	1,709	21	9	12
50017500	75. Argari (CT)	Urban	1.8	1,714	9,522	4,945	4,577	1,311	676	635	1,019	519	500	5	2	3
50017600	76. Andul (CT)	Urban	0.5	1,360	5,682	2,920	2,762	373	197	176	665	335	330	13	10	3
50017700	77. Ramchandrapur (CT)	Urban	1.5	1,941	9,017	4,619	4,398	949	482	467	1,171	582	589	0	0	0
50017800	78. Jhorhat (CT)	Urban	1.5	3,817	16,128	8,660	7,468	1,435	728	707	4,076	2,129	1,947	117	54	63
50017900	79. Hatgachha (CT)	Urban	0.6	1,269	5,561	2,935	2,626	509	253	256	1,158	587	571	76	41	35
50018000	80. Dhuiya (CT)	Urban	2.4	4,218	18,401	9,489	8,912	1,604	826	778	1,524	754	770	369	206	163
50018100	81. Panchpara (CT)	Urban	1.9	2,655	15,072	7,899	7,173	2,168	1,095	1,073	494	253	241	17	15	2
50018200	82. Podara (CT)	Urban	1.5	3,413	16,810	8,819	7,991	1,879	998	881	3,711	1,922	1,789	20	11	9
50018300	83. Banupur (CT)	Urban	0.5	3,277	11,647	7,349	4,298	1,144	591	553	1,883	1,129	754	50	26	24
50018400	84. Sankrail (CT)	Urban	2.8	5,147	25,585	13,704	11,881	3,167	1,655	1,512	3,300	1,745	1,555	216	128	88
50018500	85. Manikpur (CT)	Urban	2.4	4,040	19,127	10,501	8,626	2,363	1,201	1,162	6,866	3,659	3,207	41	32	9
50018600	86. Sarenga (CT)	Urban	4.4	4,102	21,638	11,115	10,523	2,763	1,413	1,350	7,349	3,790	3,559	279	155	124
50018700	87. Raghudebbati (CT)	Urban	2.2	2,120	11,882	6,088	5,794	1,701	886	815	3,098	1,577	1,521	163	88	75
50018800	88. Nalpur (CT)	Urban	1.5	1,000	5,645	2,840	2,805	918	453	465	1,334	658	676	5	2	3
50018900	89. Uluberia (M+OG)	Urban	37.0	41,891	215,405	112,652	102,753	28,025	14,201	13,824	30,142	15,440	14,702	717	349	368
50018901	(i) Uluberia (M)	Urban	33.7	39,392	202,135	105,843	96,292	26,313	13,311	13,002	28,038	14,397	13,641	508	257	251
50018902	(ii) Khalisani (OG)	Urban	2.8	2,016	10,634	5,460	5,174	1,411	747	664	2,019	998	1,021	209	92	117
50018903	(iii) Chak Srikrishna (OG)	Urban	0.5	483	2,636	1,349	1,287	301	143	158	85	45	40	0	0	0
50019000	90. Uttar Pirpur (CT)	Urban	1.2	781	4,792	2,476	2,316	642	343	299	363	186	177	1	1	0
50019100	91. Balarampota (CT)	Urban	0.9	751	4,496	2,333	2,163	628	318	310	277	129	148	27	15	12
50019200	92. Santoshpur (CT)	Urban	1.1	1,228	7,181	3,700	3,481	948	464	484	522	266	256	0	0	0
<b>^ UNDER SOUTH 24 PARGANAS DISTRICT</b>			<b>132.5</b>	<b>191,596</b>	<b>890,250</b>	<b>465,646</b>	<b>424,604</b>	<b>97,256</b>	<b>49,603</b>	<b>47,653</b>	<b>153,598</b>	<b>79,443</b>	<b>74,155</b>	<b>5,103</b>	<b>2,620</b>	<b>2,483</b>
50010102	(ii) Joka (OG)	Urban	1.2	1,816	7,670	3,985	3,685	738	387	351	2,833	1,477	1,356	0	0	0
50019300	93. Maheshtala (M)	Urban	44.2	79,927	385,266	202,304	182,962	45,529	23,167	22,362	56,964	29,336	27,628	2,131	1,122	1,009



DISTRICT CENSUS HANDBOOK : KOLKATA DISTRICT PRIMARY CENSI  
DISTRICT PRIMARY CENSUS ABSTRACT

Location code number	District/ CD Block/ U.A./ City/ Town	Total/ Rural/ Urban	Literates			Illiterates			Total workers			Main workers			Cultivators		
			Persons	Males	Females	Persons	Males	Females	Persons	Males	Females	Persons	Males	Females	Persons	Males	Females
			18	19	20	21	22	23	24	25	26	27	28	29	30	31	32
50015600	56. Uttarpara Kotrung (M)	Urban	118,764	64,761	54,003	31,599	14,047	17,552	53,339	44,051	9,288	49,904	42,058	7,846	121	71	50
50015700	57. Raghunathpur (PS-Dankuni) (CT)	Urban	5,817	3,264	2,553	2,180	857	1,323	3,202	2,405	797	2,566	2,170	396	76	73	3
50015800	58. Kanaipur (CT)	Urban	5,085	2,692	2,393	1,217	549	668	2,198	1,780	418	1,899	1,626	273	10	9	1
<b>50010000</b>	<b>UNDER HAORA DISTRICT</b>	<b>Urban</b>	<b>1,438,701</b>	<b>823,970</b>	<b>614,731</b>	<b>530,537</b>	<b>241,170</b>	<b>289,367</b>	<b>667,962</b>	<b>598,725</b>	<b>69,237</b>	<b>612,437</b>	<b>558,916</b>	<b>53,521</b>	<b>1,736</b>	<b>1,215</b>	<b>521</b>
50015900	59. Bally (M)	Urban	193,863	116,671	77,192	67,043	32,932	34,111	93,552	84,955	8,597	86,489	80,122	6,367	254	175	79
50016000	60. Bally (CT)	Urban	73,154	41,007	32,147	19,758	8,439	11,319	31,459	27,650	3,809	29,766	26,456	3,310	49	29	20
50016100	61. Jagadishpur (CT)	Urban	9,136	4,995	4,141	3,694	1,588	2,106	4,373	3,799	574	3,511	3,250	261	24	22	2
50016200	62. Chamrail (CT)	Urban	6,447	3,485	2,962	2,108	843	1,265	2,983	2,564	419	2,813	2,486	327	14	11	3
50016300	63. Eksara (CT)	Urban	4,239	2,294	1,945	2,246	1,073	1,173	2,113	1,933	180	1,922	1,833	89	3	3	0
50016400	64. Chakapara (CT)	Urban	17,811	9,882	7,929	6,405	2,740	3,665	8,330	7,125	1,205	7,224	6,541	683	70	52	18
50016500	65. Haora (M Corp)	Urban	768,655	438,450	330,205	238,877	108,618	130,259	346,984	313,413	33,571	330,648	301,836	28,812	686	413	273
50016600	66. Khalia (CT)	Urban	3,338	1,895	1,443	1,612	700	912	1,627	1,495	132	1,546	1,446	100	15	15	0
50016700	67. Bankra (CT)	Urban	26,984	15,210	11,774	21,463	10,198	11,265	15,444	13,597	1,847	13,805	12,578	1,227	39	23	16
50016800	68. Nibra (CT)	Urban	15,759	8,618	7,141	6,549	2,988	3,561	7,167	6,491	676	6,495	6,183	312	28	21	7
50016900	69. Mahiari (CT)	Urban	11,719	6,296	5,423	3,715	1,623	2,092	5,003	4,455	548	4,740	4,300	440	4	1	3
50017000	70. Bipra Noapara (CT)	Urban	5,929	3,527	2,402	3,073	1,288	1,785	3,654	3,188	466	3,336	3,053	283	26	24	2
50017100	71. Ankurhati (CT)	Urban	5,365	2,987	2,378	2,420	1,145	1,275	2,533	2,376	157	2,488	2,350	138	21	13	8
50017200	72. Kantlia (CT)	Urban	4,894	2,812	2,082	2,477	1,083	1,394	2,454	2,236	218	2,303	2,144	159	2	1	1
50017300	73. Salap (CT)	Urban	8,652	4,782	3,870	3,135	1,329	1,806	3,940	3,600	340	3,782	3,524	258	9	4	5
50017400	74. Tentulkuli (CT)	Urban	3,678	2,038	1,640	1,449	560	889	1,866	1,603	263	1,529	1,395	134	97	88	9
50017500	75. Argari (CT)	Urban	6,187	3,364	2,823	3,335	1,581	1,754	2,961	2,693	268	2,897	2,648	249	3	2	1
50017600	76. Andul (CT)	Urban	4,880	2,582	2,298	802	338	464	1,826	1,569	257	1,772	1,529	243	3	1	2
50017700	77. Ramchandrapur (CT)	Urban	6,725	3,628	3,097	2,292	991	1,301	2,989	2,564	425	2,632	2,311	321	10	8	2
50017800	78. Jhorhat (CT)	Urban	12,159	7,017	5,142	3,969	1,643	2,326	5,407	4,783	624	5,034	4,517	517	11	6	5
50017900	79. Hatgachha (CT)	Urban	4,407	2,460	1,947	1,154	475	679	1,871	1,679	192	1,754	1,590	164	1	1	0
50018000	80. Dhuiya (CT)	Urban	14,880	8,037	6,843	3,521	1,452	2,069	6,324	5,441	883	6,059	5,262	797	1	1	0
50018100	81. Panchpara (CT)	Urban	10,483	5,782	4,701	4,589	2,117	2,472	4,773	4,380	393	4,346	4,101	245	3	3	0
50018200	82. Podara (CT)	Urban	12,764	7,025	5,739	4,046	1,794	2,252	5,466	4,846	620	5,046	4,566	480	11	6	5
50018300	83. Banupur (CT)	Urban	7,459	5,232	2,227	4,188	2,117	2,071	4,415	4,219	196	4,195	4,025	170	3	1	2
50018400	84. Sankrail (CT)	Urban	16,307	9,368	6,939	9,278	4,336	4,942	8,611	7,475	1,136	7,400	6,591	809	17	8	9
50018500	85. Manikpur (CT)	Urban	11,548	6,949	4,599	7,579	3,552	4,027	6,484	5,814	670	5,237	4,869	368	12	3	9
50018600	86. Sarenga (CT)	Urban	12,700	7,105	5,595	8,938	4,010	4,928	7,858	6,116	1,742	5,460	4,653	807	14	13	1
50018700	87. Raghudebbati (CT)	Urban	7,059	3,933	3,126	4,823	2,155	2,668	3,763	3,143	620	3,114	2,699	415	3	1	2
50018800	88. Nalpur (CT)	Urban	3,376	1,865	1,511	2,269	975	1,294	1,793	1,525	268	1,545	1,346	199	10	9	1
50018900	89. Uluberia (M+OG)	Urban	136,741	78,342	58,399	78,664	34,310	44,354	65,205	57,736	7,469	50,147	45,595	4,552	255	238	17
50018901	(i) Uluberia (M)	Urban	128,107	73,453	54,654	74,028	32,390	41,638	60,867	54,044	6,823	47,196	42,889	4,307	213	198	15
50018902	(ii) Khalisani (OG)	Urban	6,797	3,849	2,948	3,837	1,611	2,226	3,259	2,888	371	2,282	2,137	145	40	38	2
50018903	(iii) Chak Srikrishna (OG)	Urban	1,837	1,040	797	799	309	490	1,079	804	275	669	569	100	2	2	0
50019000	90. Uttar Pirpur (CT)	Urban	2,996	1,678	1,318	1,796	798	998	1,325	1,220	105	745	701	44	9	7	2
50019100	91. Balarampota (CT)	Urban	3,156	1,770	1,386	1,340	563	777	1,321	1,178	143	1,172	1,067	105	8	6	2
50019200	92. Santoshpur (CT)	Urban	5,251	2,884	2,367	1,930	816	1,114	2,088	1,864	224	1,485	1,349	136	21	6	15
<b>^ UNDER SOUTH 24 PARGANAS DISTRICT</b>			<b>632,038</b>	<b>354,339</b>	<b>277,699</b>	<b>258,212</b>	<b>111,307</b>	<b>146,905</b>	<b>285,732</b>	<b>248,818</b>	<b>36,914</b>	<b>248,158</b>	<b>221,584</b>	<b>26,574</b>	<b>962</b>	<b>706</b>	<b>256</b>
50010102	(ii) Joka (OG)	Urban	5,788	3,237	2,551	1,882	748	1,134	2,556	2,128	428	2,264	1,882	382	10	7	3
50019300	93. Maheshtala (M)	Urban	261,104	147,692	113,412	124,162	54,612	69,550	119,654	107,962	11,692	106,341	97,789	8,552	305	200	105

		Industrial category of main workers																	Industri:
Location code number	District/ CD Block/ U.A./ City/ Town	Total/ Rural/ Urban	Household industry																
			Agricultural labourers			workers			Other workers			Marginal workers			Cultivators			Agricu	
			Persons	Males	Females	Persons	Males	Females	Persons	Males	Females	Persons	Males	Females	Persons	Males	Females	Persons	
1	2	3	33	34	35	36	37	38	39	40	41	42	43	44	45	46	47	48	
50015600	56. Uttarpara Kotrung (M)	Urban	124	97	27	615	430	185	49,044	41,460	7,584	3,435	1,993	1,442	18	9	9	13	
50015700	57. Raghunathpur (PS-Dankuni) (CT)	Urban	64	63	1	100	51	49	2,326	1,983	343	636	235	401	2	1	1	37	
50015800	58. Kanaipur (CT)	Urban	79	59	20	105	74	31	1,705	1,484	221	299	154	145	1	1	0	46	
<b>50010000</b>	<b>UNDER HAORA DISTRICT</b>	<b>Urban</b>	<b>2,832</b>	<b>2,565</b>	<b>267</b>	<b>32,918</b>	<b>27,899</b>	<b>5,019</b>	<b>574,951</b>	<b>527,237</b>	<b>47,714</b>	<b>55,525</b>	<b>39,809</b>	<b>15,716</b>	<b>257</b>	<b>168</b>	<b>89</b>	<b>2,259</b>	
50015900	59. Bally (M)	Urban	202	178	24	922	739	183	85,111	79,030	6,081	7,063	4,833	2,230	45	23	22	65	
50016000	60. Bally (CT)	Urban	75	52	23	590	444	146	29,052	25,931	3,121	1,693	1,194	499	3	1	2	14	
50016100	61. Jagadishpur (CT)	Urban	90	80	10	553	489	64	2,844	2,659	185	862	549	313	1	1	0	69	
50016200	62. Chamrail (CT)	Urban	81	70	11	103	60	43	2,615	2,345	270	170	78	92	0	0	0	8	
50016300	63. Eksara (CT)	Urban	10	7	3	311	302	9	1,598	1,521	77	191	100	91	0	0	0	1	
50016400	64. Chakapara (CT)	Urban	151	137	14	155	120	35	6,848	6,232	616	1,106	584	522	3	1	2	55	
50016500	65. Haora (M Corp)	Urban	444	363	81	7,854	6,319	1,535	321,664	294,741	26,923	16,336	11,577	4,759	68	31	37	77	
50016600	66. Khalia (CT)	Urban	25	21	4	21	20	1	1,485	1,390	95	81	49	32	7	3	4	7	
50016700	67. Bankra (CT)	Urban	28	23	5	2,535	2,354	181	11,203	10,178	1,025	1,639	1,019	620	6	3	3	12	
50016800	68. Nibra (CT)	Urban	30	27	3	3,089	2,983	106	3,348	3,152	196	672	308	364	1	0	1	5	
50016900	69. Mahiari (CT)	Urban	10	7	3	174	153	21	4,552	4,139	413	263	155	108	0	0	0	4	
50017000	70. Bipra Noapara (CT)	Urban	60	54	6	123	84	39	3,127	2,891	236	318	135	183	0	0	0	9	
50017100	71. Ankurhati (CT)	Urban	19	18	1	660	628	32	1,788	1,691	97	45	26	19	0	0	0	1	
50017200	72. Kantlia (CT)	Urban	7	7	0	369	345	24	1,925	1,791	134	151	92	59	1	1	0	5	
50017300	73. Salap (CT)	Urban	19	19	0	69	43	26	3,685	3,458	227	158	76	82	1	0	1	3	
50017400	74. Tentulkuli (CT)	Urban	76	59	17	62	47	15	1,294	1,201	93	337	208	129	4	4	0	96	
50017500	75. Argari (CT)	Urban	27	24	3	1,371	1,295	76	1,496	1,327	169	64	45	19	1	1	0	2	
50017600	76. Andul (CT)	Urban	1	1	0	54	42	12	1,714	1,485	229	54	40	14	0	0	0	0	
50017700	77. Ramchandrapur (CT)	Urban	46	44	2	274	197	77	2,302	2,062	240	357	253	104	1	1	0	9	
50017800	78. Jhorhat (CT)	Urban	1	0	1	108	60	48	4,914	4,451	463	373	266	107	0	0	0	1	
50017900	79. Hatgachha (CT)	Urban	4	3	1	134	119	15	1,615	1,467	148	117	89	28	0	0	0	0	
50018000	80. Dhuiya (CT)	Urban	16	12	4	95	79	16	5,947	5,170	777	265	179	86	0	0	0	1	
50018100	81. Panchpara (CT)	Urban	12	11	1	1,812	1,734	78	2,519	2,353	166	427	279	148	0	0	0	5	
50018200	82. Podara (CT)	Urban	5	3	2	500	428	72	4,530	4,129	401	420	280	140	1	0	1	0	
50018300	83. Banupur (CT)	Urban	2	2	0	62	45	17	4,128	3,977	151	220	194	26	0	0	0	0	
50018400	84. Sankrail (CT)	Urban	35	35	0	1,225	1,038	187	6,123	5,510	613	1,211	884	327	2	2	0	10	
50018500	85. Manikpur (CT)	Urban	21	14	7	498	409	89	4,706	4,443	263	1,247	945	302	5	2	3	33	
50018600	86. Sarenga (CT)	Urban	57	56	1	1,875	1,388	487	3,514	3,196	318	2,398	1,463	935	8	6	2	89	
50018700	87. Raghudebbati (CT)	Urban	29	29	0	607	458	149	2,475	2,211	264	649	444	205	3	2	1	27	
50018800	88. Nalpur (CT)	Urban	21	21	0	631	507	124	883	809	74	248	179	69	2	2	0	13	
50018900	89. Uluberia (M+OG)	Urban	1,178	1,139	39	4,943	3,978	965	43,771	40,240	3,531	15,058	12,141	2,917	87	78	9	1,530	
50018901	(i) Uluberia (M)	Urban	926	890	36	4,408	3,482	926	41,649	38,319	3,330	13,671	11,155	2,516	56	49	7	1,373	
50018902	(ii) Khalisani (OG)	Urban	252	249	3	490	458	32	1,500	1,392	108	977	751	226	31	29	2	157	
50018903	(iii) Chak Srikrishna (OG)	Urban	0	0	0	45	38	7	622	529	93	410	235	175	0	0	0	0	
50019000	90. Uttar Pirpur (CT)	Urban	21	21	0	120	114	6	595	559	36	580	519	61	2	2	0	74	
50019100	91. Balarampota (CT)	Urban	14	14	0	624	548	76	526	499	27	149	111	38	1	1	0	15	
50019200	92. Santoshpur (CT)	Urban	15	14	1	395	330	65	1,054	999	55	603	515	88	4	3	1	19	
<b>^ UNDER SOUTH 24 PARGANAS DISTRICT</b>			<b>1,652</b>	<b>1,507</b>	<b>145</b>	<b>14,337</b>	<b>13,208</b>	<b>1,129</b>	<b>231,207</b>	<b>206,163</b>	<b>25,044</b>	<b>37,574</b>	<b>27,234</b>	<b>10,340</b>	<b>186</b>	<b>124</b>	<b>62</b>	<b>1,822</b>	
50010102	(ii) Joka (OG)	Urban	43	40	3	46	37	9	2,165	1,798	367	292	246	46	0	0	0	15	
50019300	93. Maheshtala (M)	Urban	274	251	23	10,561	10,052	509	95,201	87,286	7,915	13,313	10,173	3,140	53	35	18	143	

BOOK : KOLKATA DISTRICT PRIMARY CENSUS ABSTRACT

RICT PRIMARY CENSUS ABSTRACT

al category of marginal worker:

Location code number	District/ CD Block/ U.A./ City/ Town	Total/ Rural/ Urban	Household industry											
			Rural labourers			workers			Other workers			Non-workers		
			Males	Females	Persons	Males	Females	Persons	Males	Females	Persons	Males	Females	
1	2	3	49	50	51	52	53	54	55	56	57	58	59	
50015600	56. Uttarpara Kotrung (M)	Urban	9	4	185	54	131	3,219	1,921	1,298	97,024	34,757	62,267	
50015700	57. Raghunathpur (PS-Dankuni) (CT)	Urban	36	1	27	2	25	570	196	374	4,795	1,716	3,079	
50015800	58. Kanaipur (CT)	Urban	31	15	47	6	41	205	116	89	4,104	1,461	2,643	
<b>50010000</b>	<b>UNDER HAORA DISTRICT</b>	<b>Urban</b>	<b>2,020</b>	<b>239</b>	<b>12,264</b>	<b>7,178</b>	<b>5,086</b>	<b>40,745</b>	<b>30,443</b>	<b>10,302</b>	<b>1,301,276</b>	<b>466,415</b>	<b>834,861</b>	
50015900	59. Bally (M)	Urban	48	17	624	198	426	6,329	4,564	1,765	167,354	64,648	102,706	
50016000	60. Bally (CT)	Urban	12	2	121	44	77	1,555	1,137	418	61,453	21,796	39,657	
50016100	61. Jagadishpur (CT)	Urban	63	6	313	188	125	479	297	182	8,457	2,784	5,673	
50016200	62. Chamrail (CT)	Urban	5	3	69	11	58	93	62	31	5,572	1,764	3,808	
50016300	63. Eksara (CT)	Urban	0	1	89	48	41	101	52	49	4,372	1,434	2,938	
50016400	64. Chakapara (CT)	Urban	38	17	177	34	143	871	511	360	15,886	5,497	10,389	
50016500	65. Haora (M Corp)	Urban	62	15	1,336	621	715	14,855	10,863	3,992	660,548	233,655	426,893	
50016600	66. Khalia (CT)	Urban	3	4	5	3	2	62	40	22	3,323	1,100	2,223	
50016700	67. Bankra (CT)	Urban	5	7	400	173	227	1,221	838	383	33,003	11,811	21,192	
50016800	68. Nibra (CT)	Urban	1	4	420	163	257	246	144	102	15,141	5,115	10,026	
50016900	69. Mahiari (CT)	Urban	3	1	50	14	36	209	138	71	10,431	3,464	6,967	
50017000	70. Bipra Noapara (CT)	Urban	7	2	10	4	6	299	124	175	5,348	1,627	3,721	
50017100	71. Ankurhati (CT)	Urban	1	0	9	4	5	35	21	14	5,252	1,756	3,496	
50017200	72. Kantlia (CT)	Urban	5	0	57	29	28	88	57	31	4,917	1,659	3,258	
50017300	73. Salap (CT)	Urban	3	0	26	5	21	128	68	60	7,847	2,511	5,336	
50017400	74. Tentulkuli (CT)	Urban	51	45	57	16	41	180	137	43	3,261	995	2,266	
50017500	75. Argari (CT)	Urban	1	1	25	19	6	36	24	12	6,561	2,252	4,309	
50017600	76. Andul (CT)	Urban	0	0	2	1	1	52	39	13	3,856	1,351	2,505	
50017700	77. Ramchandrapur (CT)	Urban	7	2	81	38	43	266	207	59	6,028	2,055	3,973	
50017800	78. Jhorhat (CT)	Urban	1	0	42	16	26	330	249	81	10,721	3,877	6,844	
50017900	79. Hatgachha (CT)	Urban	0	0	12	9	3	105	80	25	3,690	1,256	2,434	
50018000	80. Dhuiya (CT)	Urban	0	1	24	15	9	240	164	76	12,077	4,048	8,029	
50018100	81. Panchpara (CT)	Urban	3	2	201	135	66	221	141	80	10,299	3,519	6,780	
50018200	82. Podara (CT)	Urban	0	0	43	14	29	376	266	110	11,344	3,973	7,371	
50018300	83. Banupur (CT)	Urban	0	0	11	5	6	209	189	20	7,232	3,130	4,102	
50018400	84. Sankrail (CT)	Urban	10	0	401	245	156	798	627	171	16,974	6,229	10,745	
50018500	85. Manikpur (CT)	Urban	33	0	359	219	140	850	691	159	12,643	4,687	7,956	
50018600	86. Sarenga (CT)	Urban	83	6	1,395	680	715	906	694	212	13,780	4,999	8,781	
50018700	87. Raghudebbati (CT)	Urban	26	1	161	65	96	458	351	107	8,119	2,945	5,174	
50018800	88. Nalpur (CT)	Urban	13	0	159	109	50	74	55	19	3,852	1,315	2,537	
50018900	89. Uluberia (M+OG)	Urban	1,435	95	5,011	3,576	1,435	8,430	7,052	1,378	150,200	54,916	95,284	
50018901	(i) Uluberia (M)	Urban	1,280	93	4,257	3,066	1,191	7,985	6,760	1,225	141,268	51,799	89,469	
50018902	(ii) Khalisani (OG)	Urban	155	2	484	368	116	305	199	106	7,375	2,572	4,803	
50018903	(iii) Chak Srikrishna (OG)	Urban	0	0	270	142	128	140	93	47	1,557	545	1,012	
50019000	90. Uttar Pirpur (CT)	Urban	70	4	195	171	24	309	276	33	3,467	1,256	2,211	
50019100	91. Balarampota (CT)	Urban	12	3	74	52	22	59	46	13	3,175	1,155	2,020	
50019200	92. Santoshpur (CT)	Urban	19	0	305	254	51	275	239	36	5,093	1,836	3,257	
<b>^ UNDER SOUTH 24 PARGANAS DISTRICT</b>			<b>1,597</b>	<b>225</b>	<b>2,868</b>	<b>1,525</b>	<b>1,343</b>	<b>32,698</b>	<b>23,988</b>	<b>8,710</b>	<b>604,518</b>	<b>216,828</b>	<b>387,690</b>	
50010102	(ii) Joka (OG)	Urban	14	1	9	5	4	268	227	41	5,114	1,857	3,257	
50019300	93. Maheshtala (M)	Urban	128	15	1,058	591	467	12,059	9,419	2,640	265,612	94,342	171,270	

DISTRICT CENSUS HANDBOOK : KOLKATA DISTRICT PRIMARY CENSUS ABSTRACT

DISTRICT PRIMARY CENSUS ABSTRACT

Location code number	District/ CD Block/ U.A./ City/ Town	Total/ Rural/ Urban	Area of Town/ Ward in square kilometr e	Number of households	Total population (including institutional and houseless population)			Population in the age-group 0-6			Scheduled Castes population			Scheduled Tribes population		
					Persons	Males	Females	Persons	Males	Females	Persons	Males	Females	Persons	Males	Females
1	2	3	4	5	6	7	8	9	10	11	12	13	14	15	16	17
50019400	94. Balarampur (CT)	Urban	1.4	949	4,710	2,415	2,295	611	333	278	607	317	290	4	3	1
50019500	95. Chata Kalikapur (CT)	Urban	5.7	3,452	20,099	10,321	9,778	3,037	1,533	1,504	1,301	658	643	36	21	15
50019600	96. Budge Budge (M+OG)	Urban	10.9	17,510	81,554	44,296	37,258	7,972	4,021	3,951	7,665	4,034	3,631	63	29	34
50019601	(i) Budge Budge (M)	Urban	9.1	16,293	75,531	41,165	34,366	7,395	3,728	3,667	6,577	3,479	3,098	63	29	34
50019602	(ii) Nischintapur (OG)	Urban	1.9	1,217	6,023	3,131	2,892	577	293	284	1,088	555	533	0	0	0
50019700	97. Uttar Raypur (CT)	Urban	5.3	4,045	20,386	10,520	9,866	2,422	1,241	1,181	774	393	381	2	1	1
50019800	98. Pujali (M)	Urban	8.5	6,772	33,858	17,665	16,193	4,418	2,238	2,180	5,936	3,081	2,855	509	238	271
50019900	99. Rajpur Sonarpur (M)	Urban	55.3	77,125	336,707	174,140	162,567	32,529	16,683	15,846	77,518	40,147	37,371	2,358	1,206	1,152

^ Inclusive figure of Joka (OG) which is OG of KOLKATA (M.Corp)

^ Inclusive figure

DISTRICT CENSUS HANDBOOK : KOLKATA DISTRICT PRIMARY CENSI  
DISTRICT PRIMARY CENSUS ABSTRACT

Location code number	District/ CD Block/ U.A./ City/ Town	Total/ Rural/ Urban	Literates			Illiterates			Total workers			Main workers			Cultivators		
			Persons	Males	Females	Persons	Males	Females	Persons	Males	Females	Persons	Males	Females	Persons	Males	Females
1	2	3	18	19	20	21	22	23	24	25	26	27	28	29	30	31	32
50019400	94. Balarampur (CT)	Urban	2,967	1,660	1,307	1,743	755	988	1,590	1,305	285	1,186	1,054	132	10	10	0
50019500	95. Chata Kalikapur (CT)	Urban	11,321	6,368	4,953	8,778	3,953	4,825	5,734	5,054	680	4,306	4,007	299	23	17	6
50019600	96. Budge Budge (M+OG)	Urban	56,448	32,925	23,523	25,106	11,371	13,735	25,340	23,736	1,604	23,006	21,709	1,297	27	15	12
50019601	(i) Budge Budge (M)	Urban	52,303	30,581	21,722	23,228	10,584	12,644	23,734	22,201	1,533	21,750	20,505	1,245	22	12	10
50019602	(ii) Nischintapur (OG)	Urban	4,145	2,344	1,801	1,878	787	1,091	1,606	1,535	71	1,256	1,204	52	5	3	2
50019700	97. Uttar Raypur (CT)	Urban	14,236	7,899	6,337	6,150	2,621	3,529	5,967	5,382	585	4,069	3,799	270	32	29	3
50019800	98. Pujali (M)	Urban	20,555	11,798	8,757	13,303	5,867	7,436	11,173	9,322	1,851	7,837	6,934	903	14	13	1
50019900	99. Rajpur Sonarpur (M)	Urban	259,619	142,760	116,859	77,088	31,380	45,708	113,718	93,929	19,789	99,149	84,410	14,739	541	415	126

^ Inclusive figure of Joka (OG) which is OG of KOLKATA (e of Joka (OG) which is OG of KOLKATA

Location code number	District/ CD Block/ U.A./ City/ Town	Total/ Rural/ Urban	Industrial category of main workers															Industri:	
			Agricultural labourers			Household industry workers			Other workers			Marginal workers			Cultivators				Agricu
			Persons	Males	Females	Persons	Males	Females	Persons	Males	Females	Persons	Males	Females	Persons	Males	Females		Persons
1	2	3	33	34	35	36	37	38	39	40	41	42	43	44	45	46	47	48	
50019400	94. Balarampur (CT)	Urban	39	39	0	52	48	4	1,085	957	128	404	251	153	0	0	0	59	
50019500	95. Chata Kalikapur (CT)	Urban	75	64	11	1,463	1,355	108	2,745	2,571	174	1,428	1,047	381	6	3	3	21	
50019600	96. Budge Budge (M+OG)	Urban	101	96	5	271	239	32	22,607	21,359	1,248	2,334	2,027	307	7	6	1	239	
50019601	(i) Budge Budge (M)	Urban	46	42	4	252	224	28	21,430	20,227	1,203	1,984	1,696	288	6	5	1	78	
50019602	(ii) Nischintapur (OG)	Urban	55	54	1	19	15	4	1,177	1,132	45	350	331	19	1	1	0	161	
50019700	97. Uttar Raypur (CT)	Urban	114	113	1	170	159	11	3,753	3,498	255	1,898	1,583	315	13	12	1	444	
50019800	98. Pujali (M)	Urban	123	122	1	300	190	110	7,400	6,609	791	3,336	2,388	948	14	14	0	287	
50019900	99. Rajpur Sonarpur (M)	Urban	883	782	101	1,474	1,128	346	96,251	82,085	14,166	14,569	9,519	5,050	93	54	39	614	

^ Inclusive figure of Joka (OG) which is OG of KOLKATA (

^ Inclusive figure of Joka (OG) which is OG

BOOK : KOLKATA DISTRICT PRIMARY CENSUS ABSTRACT

RICT PRIMARY CENSUS ABSTRACT

al category of marginal worker:

Location code number	District/ CD Block/ U.A./ City/ Town	Total/ Rural/ Urban	Household industry									Non-workers		
			Rural labourers			workers			Other workers			Persons	Males	Females
1	2	3	49	50	51	52	53	54	55	56	57	58	59	
50019400	94. Balarampur (CT)	Urban	58	1	67	43	24	278	150	128	3,120	1,110	2,010	
50019500	95. Chata Kalikapur (CT)	Urban	14	7	513	278	235	888	752	136	14,365	5,267	9,098	
50019600	96. Budge Budge (M+OG)	Urban	236	3	102	77	25	1,986	1,708	278	56,214	20,560	35,654	
50019601	(i) Budge Budge (M)	Urban	75	3	96	73	23	1,804	1,543	261	51,797	18,964	32,833	
50019602	(ii) Nischintapur (OG)	Urban	161	0	6	4	2	182	165	17	4,417	1,596	2,821	
50019700	97. Uttar Raypur (CT)	Urban	411	33	213	133	80	1,228	1,027	201	14,419	5,138	9,281	
50019800	98. Pujali (M)	Urban	281	6	183	86	97	2,852	2,007	845	22,685	8,343	14,342	
50019900	99. Rajpur Sonarpur (M)	Urban	455	159	723	312	411	13,139	8,698	4,441	222,989	80,211	142,778	

^ Inclusive figure of Joka (OG) which is OG of KOLKATA (

^ Inclusive figure of Joka (OG) which is

**APPENDIX TO DISTRICT PRIMARY CENSUS ABSTRACT**  
**TOTAL, SCHEDULED CASTES AND SCHEDULED TRIBES POPULATION - URBAN BLOCK WISE**

Location Code	Name of Town	Name of Ward	Boundaries of urban block / EB number	Total population	Schedule Castes population	Schedule Tribes population
1	2	3	4	5	6	7
41701000	Kolkata (M Corp.)	Ward No. 1	EB No. 1	684	215	-
41701000	Kolkata (M Corp.)	Ward No. 1	EB No. 2	610	91	-
41701000	Kolkata (M Corp.)	Ward No. 1	EB No. 3	342	-	-
41701000	Kolkata (M Corp.)	Ward No. 1	EB No. 4	509	5	1
41701000	Kolkata (M Corp.)	Ward No. 1	EB No. 5	472	-	-
41701000	Kolkata (M Corp.)	Ward No. 1	EB No. 6	459	7	-
41701000	Kolkata (M Corp.)	Ward No. 1	EB No. 7	241	-	-
41701000	Kolkata (M Corp.)	Ward No. 1	EB No. 8	561	4	-
41701000	Kolkata (M Corp.)	Ward No. 1	EB No. 9	479	-	-
41701000	Kolkata (M Corp.)	Ward No. 1	EB No. 10	807	-	-
41701000	Kolkata (M Corp.)	Ward No. 1	EB No. 11	476	-	-
41701000	Kolkata (M Corp.)	Ward No. 1	EB No. 12	529	-	-
41701000	Kolkata (M Corp.)	Ward No. 1	EB No. 13	370	13	-
41701000	Kolkata (M Corp.)	Ward No. 1	EB No. 14	488	-	-
41701000	Kolkata (M Corp.)	Ward No. 1	EB No. 15	758	-	-
41701000	Kolkata (M Corp.)	Ward No. 1	EB No. 16	364	9	-
41701000	Kolkata (M Corp.)	Ward No. 1	EB No. 17	505	-	-
41701000	Kolkata (M Corp.)	Ward No. 1	EB No. 18	776	22	-
41701000	Kolkata (M Corp.)	Ward No. 1	EB No. 19	691	-	-
41701000	Kolkata (M Corp.)	Ward No. 1	EB No. 20	506	36	-
41701000	Kolkata (M Corp.)	Ward No. 1	EB No. 21	437	173	-
41701000	Kolkata (M Corp.)	Ward No. 1	EB No. 22	527	38	-
41701000	Kolkata (M Corp.)	Ward No. 1	EB No. 23	571	35	-
41701000	Kolkata (M Corp.)	Ward No. 1	EB No. 24	656	36	4
41701000	Kolkata (M Corp.)	Ward No. 1	EB No. 25	480	-	-
41701000	Kolkata (M Corp.)	Ward No. 1	EB No. 26	481	-	-
41701000	Kolkata (M Corp.)	Ward No. 1	EB No. 27	350	-	-
41701000	Kolkata (M Corp.)	Ward No. 1	EB No. 28	746	45	-
41701000	Kolkata (M Corp.)	Ward No. 1	EB No. 29	616	1	-
41701000	Kolkata (M Corp.)	Ward No. 1	EB No. 30	578	16	-
41701000	Kolkata (M Corp.)	Ward No. 1	EB No. 31	803	3	5
41701000	Kolkata (M Corp.)	Ward No. 1	EB No. 32	722	-	-
41701000	Kolkata (M Corp.)	Ward No. 1	EB No. 33	670	3	-
41701000	Kolkata (M Corp.)	Ward No. 1	EB No. 34	772	7	6
41701000	Kolkata (M Corp.)	Ward No. 1	EB No. 35	677	-	-
41701000	Kolkata (M Corp.)	Ward No. 1	EB No. 36	790	-	-
41701000	Kolkata (M Corp.)	Ward No. 1	EB No. 37	664	48	-
41701000	Kolkata (M Corp.)	Ward No. 1	EB No. 38	800	141	121
41701000	Kolkata (M Corp.)	Ward No. 1	EB No. 39	936	14	-
41701000	Kolkata (M Corp.)	Ward No. 1	EB No. 40	597	-	-
41701000	Kolkata (M Corp.)	Ward No. 1	EB No. 41	757	351	-
41701000	Kolkata (M Corp.)	Ward No. 1	EB No. 42	405	-	-
41701000	Kolkata (M Corp.)	Ward No. 1	EB No. 43	458	134	-
41701000	Kolkata (M Corp.)	Ward No. 1	EB No. 44	682	116	-
41701000	Kolkata (M Corp.)	Ward No. 1	EB No. 45	605	-	-
41701000	Kolkata (M Corp.)	Ward No. 1	EB No. 46	593	-	-



**APPENDIX TO DISTRICT PRIMARY CENSUS ABSTRACT**  
**TOTAL, SCHEDULED CASTES AND SCHEDULED TRIBES POPULATION - URBAN BLOCK WISE**

Location Code	Name of Town	Name of Ward	Boundaries of urban block / EB number	Total population	Schedule Castes population	Schedule Tribes population
1	2	3	4	5	6	7
41701000	Kolkata (M Corp.)	Ward No. 1	EB No. 47	605	9	-
41701000	Kolkata (M Corp.)	Ward No. 1	EB No. 48	806	72	-
41701000	Kolkata (M Corp.)	Ward No. 1	EB No. 49	644	-	15
41701000	Kolkata (M Corp.)	Ward No. 1	EB No. 50	641	48	2
41701000	Kolkata (M Corp.)	Ward No. 1	EB No. 51	926	32	-
41701000	Kolkata (M Corp.)	Ward No. 1	EB No. 52	529	10	-
41701000	Kolkata (M Corp.)	Ward No. 1	EB No. 53	787	18	-
41701000	Kolkata (M Corp.)	Ward No. 1	EB No. 54	700	-	-
41701000	Kolkata (M Corp.)	Ward No. 1	EB No. 55	544	12	-
41701000	Kolkata (M Corp.)	Ward No. 1	EB No. 56	377	-	-
41701000	Kolkata (M Corp.)	Ward No. 1	EB No. 57	616	14	-
41701000	Kolkata (M Corp.)	Ward No. 1	EB No. 58	661	-	-
41701000	Kolkata (M Corp.)	Ward No. 1	EB No. 59	713	-	-
41701000	Kolkata (M Corp.)	Ward No. 1	EB No. 60	742	-	-
41701000	Kolkata (M Corp.)	Ward No. 1	EB No. 61	488	-	-
41701000	Kolkata (M Corp.)	Ward No. 1	EB No. 62	635	-	-
41701000	Kolkata (M Corp.)	Ward No. 1	EB No. 63	889	2	1
41701000	Kolkata (M Corp.)	Ward No. 1	EB No. 64	538	-	-
41701000	Kolkata (M Corp.)	Ward No. 1	EB No. 65	442	7	9
41701000	Kolkata (M Corp.)	Ward No. 1	EB No. 66	538	45	-
41701000	Kolkata (M Corp.)	Ward No. 1	EB No. 67	571	202	-
41701000	Kolkata (M Corp.)	Ward No. 1	EB No. 68	602	-	-
41701000	Kolkata (M Corp.)	Ward No. 1	EB No. 69	399	42	16
41701000	Kolkata (M Corp.)	Ward No. 1	EB No. 70	507	10	-
41701000	Kolkata (M Corp.)	Ward No. 1	EB No. 71	616	87	-
41701000	Kolkata (M Corp.)	Ward No. 1	EB No. 72	734	119	-
41701000	Kolkata (M Corp.)	Ward No. 1	EB No. 73	681	16	-
41701000	Kolkata (M Corp.)	Ward No. 1	EB No. 74	595	172	8
41701000	Kolkata (M Corp.)	Ward No. 1	EB No. 75	401	9	11
41701000	Kolkata (M Corp.)	Ward No. 1	EB No. 76	501	181	12
41701000	Kolkata (M Corp.)	Ward No. 1	EB No. 77	696	25	14
41701000	Kolkata (M Corp.)	Ward No. 1	EB No. 78	603	48	30
41701000	Kolkata (M Corp.)	Ward No. 1	EB No. 79	520	12	-
41701000	Kolkata (M Corp.)	Ward No. 1	EB No. 80	670	-	-
41701000	Kolkata (M Corp.)	Ward No. 1	EB No. 81	539	-	-
41701000	Kolkata (M Corp.)	Ward No. 1	EB No. 82	562	-	3
41701000	Kolkata (M Corp.)	Ward No. 2	EB No. 1	586	-	-
41701000	Kolkata (M Corp.)	Ward No. 2	EB No. 2	531	-	-
41701000	Kolkata (M Corp.)	Ward No. 2	EB No. 3	654	3	-
41701000	Kolkata (M Corp.)	Ward No. 2	EB No. 4	611	9	-
41701000	Kolkata (M Corp.)	Ward No. 2	EB No. 5	569	-	-
41701000	Kolkata (M Corp.)	Ward No. 2	EB No. 6	835	-	1
41701000	Kolkata (M Corp.)	Ward No. 2	EB No. 7	486	8	-
41701000	Kolkata (M Corp.)	Ward No. 2	EB No. 8	613	-	-
41701000	Kolkata (M Corp.)	Ward No. 2	EB No. 9	317	-	-
41701000	Kolkata (M Corp.)	Ward No. 2	EB No. 10	583	1	-

**APPENDIX TO DISTRICT PRIMARY CENSUS ABSTRACT**  
**TOTAL, SCHEDULED CASTES AND SCHEDULED TRIBES POPULATION - URBAN BLOCK WISE**

Location Code	Name of Town	Name of Ward	Boundaries of urban block / EB number	Total population	Schedule Castes population	Schedule Tribes population
1	2	3	4	5	6	7
41701000	Kolkata (M Corp.)	Ward No. 2	EB No. 11	640	12	-
41701000	Kolkata (M Corp.)	Ward No. 2	EB No. 12	514	5	-
41701000	Kolkata (M Corp.)	Ward No. 2	EB No. 13	676	5	-
41701000	Kolkata (M Corp.)	Ward No. 2	EB No. 14	581	-	-
41701000	Kolkata (M Corp.)	Ward No. 2	EB No. 15	621	-	-
41701000	Kolkata (M Corp.)	Ward No. 2	EB No. 16	513	-	-
41701000	Kolkata (M Corp.)	Ward No. 2	EB No. 17	623	-	-
41701000	Kolkata (M Corp.)	Ward No. 2	EB No. 18	551	-	-
41701000	Kolkata (M Corp.)	Ward No. 2	EB No. 19	699	3	-
41701000	Kolkata (M Corp.)	Ward No. 2	EB No. 20	715	34	1
41701000	Kolkata (M Corp.)	Ward No. 2	EB No. 21	387	1	-
41701000	Kolkata (M Corp.)	Ward No. 2	EB No. 22	362	-	-
41701000	Kolkata (M Corp.)	Ward No. 2	EB No. 23	589	-	-
41701000	Kolkata (M Corp.)	Ward No. 2	EB No. 24	557	-	-
41701000	Kolkata (M Corp.)	Ward No. 2	EB No. 25	540	-	-
41701000	Kolkata (M Corp.)	Ward No. 2	EB No. 26	231	1	-
41701000	Kolkata (M Corp.)	Ward No. 2	EB No. 27	232	1	-
41701000	Kolkata (M Corp.)	Ward No. 2	EB No. 28	736	-	-
41701000	Kolkata (M Corp.)	Ward No. 2	EB No. 29	537	-	3
41701000	Kolkata (M Corp.)	Ward No. 2	EB No. 30	597	6	-
41701000	Kolkata (M Corp.)	Ward No. 2	EB No. 31	393	37	-
41701000	Kolkata (M Corp.)	Ward No. 2	EB No. 32	691	-	-
41701000	Kolkata (M Corp.)	Ward No. 2	EB No. 33	615	1	-
41701000	Kolkata (M Corp.)	Ward No. 2	EB No. 34	555	-	-
41701000	Kolkata (M Corp.)	Ward No. 2	EB No. 35	800	12	-
41701000	Kolkata (M Corp.)	Ward No. 2	EB No. 36	685	5	-
41701000	Kolkata (M Corp.)	Ward No. 2	EB No. 37	570	4	-
41701000	Kolkata (M Corp.)	Ward No. 2	EB No. 38	635	4	-
41701000	Kolkata (M Corp.)	Ward No. 2	EB No. 39	624	65	-
41701000	Kolkata (M Corp.)	Ward No. 2	EB No. 40	680	-	-
41701000	Kolkata (M Corp.)	Ward No. 2	EB No. 41	571	2	-
41701000	Kolkata (M Corp.)	Ward No. 2	EB No. 42	590	8	-
41701000	Kolkata (M Corp.)	Ward No. 2	EB No. 43	705	14	-
41701000	Kolkata (M Corp.)	Ward No. 2	EB No. 44	665	17	-
41701000	Kolkata (M Corp.)	Ward No. 2	EB No. 45	639	91	45
41701000	Kolkata (M Corp.)	Ward No. 2	EB No. 46	552	-	-
41701000	Kolkata (M Corp.)	Ward No. 2	EB No. 47	629	4	-
41701000	Kolkata (M Corp.)	Ward No. 2	EB No. 48	294	-	-
41701000	Kolkata (M Corp.)	Ward No. 2	EB No. 49	584	13	-
41701000	Kolkata (M Corp.)	Ward No. 2	EB No. 50	605	20	-
41701000	Kolkata (M Corp.)	Ward No. 2	EB No. 51	771	-	-
41701000	Kolkata (M Corp.)	Ward No. 2	EB No. 52	579	-	-
41701000	Kolkata (M Corp.)	Ward No. 2	EB No. 53	414	45	-
41701000	Kolkata (M Corp.)	Ward No. 2	EB No. 54	561	86	-
41701000	Kolkata (M Corp.)	Ward No. 2	EB No. 55	815	198	-
41701000	Kolkata (M Corp.)	Ward No. 2	EB No. 56	634	55	-

**APPENDIX TO DISTRICT PRIMARY CENSUS ABSTRACT**  
**TOTAL, SCHEDULED CASTES AND SCHEDULED TRIBES POPULATION - URBAN BLOCK WISE**

Location Code	Name of Town	Name of Ward	Boundaries of urban block / EB number	Total population	Schedule Castes population	Schedule Tribes population
1	2	3	4	5	6	7
41701000	Kolkata (M Corp.)	Ward No. 2	EB No. 57	689	148	3
41701000	Kolkata (M Corp.)	Ward No. 2	EB No. 58	633	-	-
41701000	Kolkata (M Corp.)	Ward No. 2	EB No. 59	605	119	16
41701000	Kolkata (M Corp.)	Ward No. 2	EB No. 60	376	70	-
41701000	Kolkata (M Corp.)	Ward No. 2	EB No. 61	593	8	8
41701000	Kolkata (M Corp.)	Ward No. 2	EB No. 62	462	5	1
41701000	Kolkata (M Corp.)	Ward No. 2	EB No. 63	385	41	-
41701000	Kolkata (M Corp.)	Ward No. 2	EB No. 64	768	42	-
41701000	Kolkata (M Corp.)	Ward No. 2	EB No. 65	741	15	3
41701000	Kolkata (M Corp.)	Ward No. 2	EB No. 66	565	35	-
41701000	Kolkata (M Corp.)	Ward No. 2	EB No. 67	600	30	-
41701000	Kolkata (M Corp.)	Ward No. 2	EB No. 68	840	-	3
41701000	Kolkata (M Corp.)	Ward No. 2	EB No. 69	590	60	7
41701000	Kolkata (M Corp.)	Ward No. 2	EB No. 70	566	97	15
41701000	Kolkata (M Corp.)	Ward No. 2	EB No. 71	541	-	-
41701000	Kolkata (M Corp.)	Ward No. 2	EB No. 72	595	-	5
41701000	Kolkata (M Corp.)	Ward No. 2	EB No. 73	387	-	-
41701000	Kolkata (M Corp.)	Ward No. 2	EB No. 74	417	-	-
41701000	Kolkata (M Corp.)	Ward No. 2	EB No. 75	270	-	-
41701000	Kolkata (M Corp.)	Ward No. 2	EB No. 76	209	3	-
41701000	Kolkata (M Corp.)	Ward No. 2	EB No. 77	391	4	-
41701000	Kolkata (M Corp.)	Ward No. 2	EB No. 78	409	-	-
41701000	Kolkata (M Corp.)	Ward No. 2	EB No. 79	405	30	-
41701000	Kolkata (M Corp.)	Ward No. 2	EB No. 80	301	4	-
41701000	Kolkata (M Corp.)	Ward No. 2	EB No. 81	344	-	-
41701000	Kolkata (M Corp.)	Ward No. 2	EB No. 82	343	-	-
41701000	Kolkata (M Corp.)	Ward No. 2	EB No. 83	476	13	-
41701000	Kolkata (M Corp.)	Ward No. 2	EB No. 84	309	14	-
41701000	Kolkata (M Corp.)	Ward No. 2	EB No. 85	537	7	-
41701000	Kolkata (M Corp.)	Ward No. 2	EB No. 86	261	38	-
41701000	Kolkata (M Corp.)	Ward No. 2	EB No. 87	177	24	2
41701000	Kolkata (M Corp.)	Ward No. 3	EB No. 1	697	6	-
41701000	Kolkata (M Corp.)	Ward No. 3	EB No. 2	657	15	18
41701000	Kolkata (M Corp.)	Ward No. 3	EB No. 3	524	36	24
41701000	Kolkata (M Corp.)	Ward No. 3	EB No. 4	338	-	-
41701000	Kolkata (M Corp.)	Ward No. 3	EB No. 5	475	15	-
41701000	Kolkata (M Corp.)	Ward No. 3	EB No. 6	294	37	24
41701000	Kolkata (M Corp.)	Ward No. 3	EB No. 7	756	122	83
41701000	Kolkata (M Corp.)	Ward No. 3	EB No. 8	357	-	-
41701000	Kolkata (M Corp.)	Ward No. 3	EB No. 9	560	128	-
41701000	Kolkata (M Corp.)	Ward No. 3	EB No. 10	706	56	-
41701000	Kolkata (M Corp.)	Ward No. 3	EB No. 11	649	-	-
41701000	Kolkata (M Corp.)	Ward No. 3	EB No. 12	513	-	-
41701000	Kolkata (M Corp.)	Ward No. 3	EB No. 13	701	9	-
41701000	Kolkata (M Corp.)	Ward No. 3	EB No. 14	674	35	-
41701000	Kolkata (M Corp.)	Ward No. 3	EB No. 15	587	-	-

**APPENDIX TO DISTRICT PRIMARY CENSUS ABSTRACT**  
**TOTAL, SCHEDULED CASTES AND SCHEDULED TRIBES POPULATION - URBAN BLOCK WISE**

Location Code	Name of Town	Name of Ward	Boundaries of urban block / EB number	Total population	Schedule Castes population	Schedule Tribes population
1	2	3	4	5	6	7
41701000	Kolkata (M Corp.)	Ward No. 3	EB No. 16	477	-	-
41701000	Kolkata (M Corp.)	Ward No. 3	EB No. 17	551	14	-
41701000	Kolkata (M Corp.)	Ward No. 3	EB No. 18	394	-	-
41701000	Kolkata (M Corp.)	Ward No. 3	EB No. 19	717	-	-
41701000	Kolkata (M Corp.)	Ward No. 3	EB No. 20	692	42	-
41701000	Kolkata (M Corp.)	Ward No. 3	EB No. 21	522	8	-
41701000	Kolkata (M Corp.)	Ward No. 3	EB No. 22	585	8	-
41701000	Kolkata (M Corp.)	Ward No. 3	EB No. 23	482	8	-
41701000	Kolkata (M Corp.)	Ward No. 3	EB No. 24	715	11	-
41701000	Kolkata (M Corp.)	Ward No. 3	EB No. 25	610	-	-
41701000	Kolkata (M Corp.)	Ward No. 3	EB No. 26	607	48	-
41701000	Kolkata (M Corp.)	Ward No. 3	EB No. 27	698	-	-
41701000	Kolkata (M Corp.)	Ward No. 3	EB No. 28	494	19	-
41701000	Kolkata (M Corp.)	Ward No. 3	EB No. 29	727	266	3
41701000	Kolkata (M Corp.)	Ward No. 3	EB No. 30	718	5	-
41701000	Kolkata (M Corp.)	Ward No. 3	EB No. 31	521	-	-
41701000	Kolkata (M Corp.)	Ward No. 3	EB No. 32	449	-	-
41701000	Kolkata (M Corp.)	Ward No. 3	EB No. 33	600	-	-
41701000	Kolkata (M Corp.)	Ward No. 3	EB No. 34	624	-	-
41701000	Kolkata (M Corp.)	Ward No. 3	EB No. 35	611	-	-
41701000	Kolkata (M Corp.)	Ward No. 3	EB No. 36	512	98	-
41701000	Kolkata (M Corp.)	Ward No. 3	EB No. 37	685	-	-
41701000	Kolkata (M Corp.)	Ward No. 3	EB No. 38	678	24	-
41701000	Kolkata (M Corp.)	Ward No. 3	EB No. 39	497	28	-
41701000	Kolkata (M Corp.)	Ward No. 3	EB No. 40	523	36	-
41701000	Kolkata (M Corp.)	Ward No. 3	EB No. 41	623	155	-
41701000	Kolkata (M Corp.)	Ward No. 3	EB No. 42	504	160	-
41701000	Kolkata (M Corp.)	Ward No. 3	EB No. 43	394	13	-
41701000	Kolkata (M Corp.)	Ward No. 3	EB No. 44	810	81	2
41701000	Kolkata (M Corp.)	Ward No. 3	EB No. 45	703	-	-
41701000	Kolkata (M Corp.)	Ward No. 3	EB No. 46	643	11	-
41701000	Kolkata (M Corp.)	Ward No. 3	EB No. 47	367	-	2
41701000	Kolkata (M Corp.)	Ward No. 3	EB No. 48	601	-	-
41701000	Kolkata (M Corp.)	Ward No. 3	EB No. 49	668	-	-
41701000	Kolkata (M Corp.)	Ward No. 3	EB No. 50	220	5	-
41701000	Kolkata (M Corp.)	Ward No. 3	EB No. 51	802	12	-
41701000	Kolkata (M Corp.)	Ward No. 3	EB No. 52	462	6	-
41701000	Kolkata (M Corp.)	Ward No. 3	EB No. 53	517	-	-
41701000	Kolkata (M Corp.)	Ward No. 3	EB No. 54	365	-	-
41701000	Kolkata (M Corp.)	Ward No. 3	EB No. 55	571	-	-
41701000	Kolkata (M Corp.)	Ward No. 3	EB No. 56	820	73	-
41701000	Kolkata (M Corp.)	Ward No. 3	EB No. 57	805	-	-
41701000	Kolkata (M Corp.)	Ward No. 3	EB No. 58	429	-	-
41701000	Kolkata (M Corp.)	Ward No. 3	EB No. 59	396	31	-
41701000	Kolkata (M Corp.)	Ward No. 3	EB No. 60	564	47	-
41701000	Kolkata (M Corp.)	Ward No. 3	EB No. 61	627	6	-

**APPENDIX TO DISTRICT PRIMARY CENSUS ABSTRACT**  
**TOTAL, SCHEDULED CASTES AND SCHEDULED TRIBES POPULATION - URBAN BLOCK WISE**

Location Code	Name of Town	Name of Ward	Boundaries of urban block / EB number	Total population	Schedule Castes population	Schedule Tribes population
1	2	3	4	5	6	7
41701000	Kolkata (M Corp.)	Ward No. 3	EB No. 62	360	10	-
41701000	Kolkata (M Corp.)	Ward No. 3	EB No. 63	494	-	-
41701000	Kolkata (M Corp.)	Ward No. 3	EB No. 64	473	9	-
41701000	Kolkata (M Corp.)	Ward No. 3	EB No. 65	355	4	-
41701000	Kolkata (M Corp.)	Ward No. 3	EB No. 66	534	7	-
41701000	Kolkata (M Corp.)	Ward No. 3	EB No. 67	626	-	-
41701000	Kolkata (M Corp.)	Ward No. 3	EB No. 68	499	-	-
41701000	Kolkata (M Corp.)	Ward No. 3	EB No. 69	507	-	-
41701000	Kolkata (M Corp.)	Ward No. 3	EB No. 70	341	-	-
41701000	Kolkata (M Corp.)	Ward No. 3	EB No. 71	483	-	-
41701000	Kolkata (M Corp.)	Ward No. 3	EB No. 72	669	9	-
41701000	Kolkata (M Corp.)	Ward No. 3	EB No. 73	141	-	-
41701000	Kolkata (M Corp.)	Ward No. 3	EB No. 74	538	-	-
41701000	Kolkata (M Corp.)	Ward No. 3	EB No. 75	627	-	-
41701000	Kolkata (M Corp.)	Ward No. 3	EB No. 76	658	-	-
41701000	Kolkata (M Corp.)	Ward No. 3	EB No. 77	547	-	-
41701000	Kolkata (M Corp.)	Ward No. 3	EB No. 78	441	-	-
41701000	Kolkata (M Corp.)	Ward No. 3	EB No. 79	512	-	-
41701000	Kolkata (M Corp.)	Ward No. 3	EB No. 80	463	-	-
41701000	Kolkata (M Corp.)	Ward No. 3	EB No. 81	592	8	-
41701000	Kolkata (M Corp.)	Ward No. 3	EB No. 82	984	-	-
41701000	Kolkata (M Corp.)	Ward No. 3	EB No. 83	895	-	-
41701000	Kolkata (M Corp.)	Ward No. 3	EB No. 84	631	-	-
41701000	Kolkata (M Corp.)	Ward No. 3	EB No. 85	522	-	-
41701000	Kolkata (M Corp.)	Ward No. 3	EB No. 86	508	-	-
41701000	Kolkata (M Corp.)	Ward No. 3	EB No. 87	602	-	-
41701000	Kolkata (M Corp.)	Ward No. 3	EB No. 88	411	-	-
41701000	Kolkata (M Corp.)	Ward No. 3	EB No. 89	886	-	-
41701000	Kolkata (M Corp.)	Ward No. 3	EB No. 90	455	-	-
41701000	Kolkata (M Corp.)	Ward No. 3	EB No. 91	646	36	-
41701000	Kolkata (M Corp.)	Ward No. 3	EB No. 92	205	-	-
41701000	Kolkata (M Corp.)	Ward No. 3	EB No. 93	421	-	-
41701000	Kolkata (M Corp.)	Ward No. 3	EB No. 94	522	14	-
41701000	Kolkata (M Corp.)	Ward No. 3	EB No. 95	310	23	5
41701000	Kolkata (M Corp.)	Ward No. 3	EB No. 96	373	-	-
41701000	Kolkata (M Corp.)	Ward No. 4	EB No. 1	806	61	-
41701000	Kolkata (M Corp.)	Ward No. 4	EB No. 2	669	-	-
41701000	Kolkata (M Corp.)	Ward No. 4	EB No. 3	710	66	6
41701000	Kolkata (M Corp.)	Ward No. 4	EB No. 4	520	-	-
41701000	Kolkata (M Corp.)	Ward No. 4	EB No. 5	614	-	-
41701000	Kolkata (M Corp.)	Ward No. 4	EB No. 6	641	-	-
41701000	Kolkata (M Corp.)	Ward No. 4	EB No. 7	627	-	-
41701000	Kolkata (M Corp.)	Ward No. 4	EB No. 8	785	-	-
41701000	Kolkata (M Corp.)	Ward No. 4	EB No. 9	279	-	-
41701000	Kolkata (M Corp.)	Ward No. 4	EB No. 10	380	4	-
41701000	Kolkata (M Corp.)	Ward No. 4	EB No. 11	438	-	-

**APPENDIX TO DISTRICT PRIMARY CENSUS ABSTRACT**  
**TOTAL, SCHEDULED CASTES AND SCHEDULED TRIBES POPULATION - URBAN BLOCK WISE**

Location Code	Name of Town	Name of Ward	Boundaries of urban block / EB number	Total population	Schedule Castes population	Schedule Tribes population
1	2	3	4	5	6	7
41701000	Kolkata (M Corp.)	Ward No. 4	EB No. 12	453	-	-
41701000	Kolkata (M Corp.)	Ward No. 4	EB No. 13	735	-	-
41701000	Kolkata (M Corp.)	Ward No. 4	EB No. 14	184	-	-
41701000	Kolkata (M Corp.)	Ward No. 4	EB No. 15	692	6	-
41701000	Kolkata (M Corp.)	Ward No. 4	EB No. 16	485	-	-
41701000	Kolkata (M Corp.)	Ward No. 4	EB No. 17	651	3	-
41701000	Kolkata (M Corp.)	Ward No. 4	EB No. 18	710	8	-
41701000	Kolkata (M Corp.)	Ward No. 4	EB No. 19	756	-	-
41701000	Kolkata (M Corp.)	Ward No. 4	EB No. 20	757	455	-
41701000	Kolkata (M Corp.)	Ward No. 4	EB No. 21	715	-	-
41701000	Kolkata (M Corp.)	Ward No. 4	EB No. 22	685	58	-
41701000	Kolkata (M Corp.)	Ward No. 4	EB No. 23	313	-	-
41701000	Kolkata (M Corp.)	Ward No. 4	EB No. 24	427	-	-
41701000	Kolkata (M Corp.)	Ward No. 4	EB No. 25	690	5	-
41701000	Kolkata (M Corp.)	Ward No. 4	EB No. 26	654	-	-
41701000	Kolkata (M Corp.)	Ward No. 4	EB No. 27	319	13	-
41701000	Kolkata (M Corp.)	Ward No. 4	EB No. 28	700	3	-
41701000	Kolkata (M Corp.)	Ward No. 4	EB No. 29	628	13	-
41701000	Kolkata (M Corp.)	Ward No. 4	EB No. 30	599	92	-
41701000	Kolkata (M Corp.)	Ward No. 4	EB No. 31	319	21	1
41701000	Kolkata (M Corp.)	Ward No. 4	EB No. 32	455	-	-
41701000	Kolkata (M Corp.)	Ward No. 4	EB No. 33	542	211	-
41701000	Kolkata (M Corp.)	Ward No. 4	EB No. 34	477	1	-
41701000	Kolkata (M Corp.)	Ward No. 4	EB No. 35	781	33	-
41701000	Kolkata (M Corp.)	Ward No. 4	EB No. 36	842	35	-
41701000	Kolkata (M Corp.)	Ward No. 4	EB No. 37	666	60	-
41701000	Kolkata (M Corp.)	Ward No. 4	EB No. 38	706	12	4
41701000	Kolkata (M Corp.)	Ward No. 4	EB No. 39	190	-	-
41701000	Kolkata (M Corp.)	Ward No. 4	EB No. 40	765	-	-
41701000	Kolkata (M Corp.)	Ward No. 4	EB No. 41	623	-	-
41701000	Kolkata (M Corp.)	Ward No. 4	EB No. 42	309	-	-
41701000	Kolkata (M Corp.)	Ward No. 4	EB No. 43	203	1	-
41701000	Kolkata (M Corp.)	Ward No. 4	EB No. 44	622	-	-
41701000	Kolkata (M Corp.)	Ward No. 4	EB No. 45	711	-	-
41701000	Kolkata (M Corp.)	Ward No. 4	EB No. 46	747	-	-
41701000	Kolkata (M Corp.)	Ward No. 4	EB No. 47	592	-	-
41701000	Kolkata (M Corp.)	Ward No. 4	EB No. 48	331	33	-
41701000	Kolkata (M Corp.)	Ward No. 4	EB No. 49	760	-	-
41701000	Kolkata (M Corp.)	Ward No. 4	EB No. 50	591	44	25
41701000	Kolkata (M Corp.)	Ward No. 4	EB No. 51	508	-	-
41701000	Kolkata (M Corp.)	Ward No. 4	EB No. 52	330	4	-
41701000	Kolkata (M Corp.)	Ward No. 4	EB No. 53	373	4	-
41701000	Kolkata (M Corp.)	Ward No. 4	EB No. 54	669	7	-
41701000	Kolkata (M Corp.)	Ward No. 4	EB No. 55	620	148	12
41701000	Kolkata (M Corp.)	Ward No. 4	EB No. 56	514	24	5
41701000	Kolkata (M Corp.)	Ward No. 4	EB No. 57	716	7	-

**APPENDIX TO DISTRICT PRIMARY CENSUS ABSTRACT**  
**TOTAL, SCHEDULED CASTES AND SCHEDULED TRIBES POPULATION - URBAN BLOCK WISE**

Location Code	Name of Town	Name of Ward	Boundaries of urban block / EB number	Total population	Schedule Castes population	Schedule Tribes population
1	2	3	4	5	6	7
41701000	Kolkata (M Corp.)	Ward No. 4	EB No. 58	735	106	13
41701000	Kolkata (M Corp.)	Ward No. 4	EB No. 59	795	-	-
41701000	Kolkata (M Corp.)	Ward No. 4	EB No. 60	336	-	-
41701000	Kolkata (M Corp.)	Ward No. 4	EB No. 61	652	-	-
41701000	Kolkata (M Corp.)	Ward No. 4	EB No. 62	766	12	-
41701000	Kolkata (M Corp.)	Ward No. 4	EB No. 63	656	25	18
41701000	Kolkata (M Corp.)	Ward No. 4	EB No. 64	580	1	-
41701000	Kolkata (M Corp.)	Ward No. 4	EB No. 65	798	-	-
41701000	Kolkata (M Corp.)	Ward No. 4	EB No. 66	571	-	-
41701000	Kolkata (M Corp.)	Ward No. 4	EB No. 67	476	-	-
41701000	Kolkata (M Corp.)	Ward No. 4	EB No. 68	477	-	-
41701000	Kolkata (M Corp.)	Ward No. 4	EB No. 69	695	13	-
41701000	Kolkata (M Corp.)	Ward No. 5	EB No. 1	1,182	29	-
41701000	Kolkata (M Corp.)	Ward No. 5	EB No. 2	665	212	-
41701000	Kolkata (M Corp.)	Ward No. 5	EB No. 3	533	-	-
41701000	Kolkata (M Corp.)	Ward No. 5	EB No. 4	629	4	-
41701000	Kolkata (M Corp.)	Ward No. 5	EB No. 5	626	31	-
41701000	Kolkata (M Corp.)	Ward No. 5	EB No. 6	622	-	-
41701000	Kolkata (M Corp.)	Ward No. 5	EB No. 7	463	14	-
41701000	Kolkata (M Corp.)	Ward No. 5	EB No. 8	441	-	-
41701000	Kolkata (M Corp.)	Ward No. 5	EB No. 9	421	44	10
41701000	Kolkata (M Corp.)	Ward No. 5	EB No. 10	578	27	-
41701000	Kolkata (M Corp.)	Ward No. 5	EB No. 11	510	9	-
41701000	Kolkata (M Corp.)	Ward No. 5	EB No. 12	634	4	-
41701000	Kolkata (M Corp.)	Ward No. 5	EB No. 13	631	9	12
41701000	Kolkata (M Corp.)	Ward No. 5	EB No. 14	635	2	-
41701000	Kolkata (M Corp.)	Ward No. 5	EB No. 15	548	-	-
41701000	Kolkata (M Corp.)	Ward No. 5	EB No. 16	625	-	-
41701000	Kolkata (M Corp.)	Ward No. 5	EB No. 17	620	-	-
41701000	Kolkata (M Corp.)	Ward No. 5	EB No. 18	634	-	-
41701000	Kolkata (M Corp.)	Ward No. 5	EB No. 19	401	6	-
41701000	Kolkata (M Corp.)	Ward No. 5	EB No. 20	480	21	-
41701000	Kolkata (M Corp.)	Ward No. 5	EB No. 21	614	6	-
41701000	Kolkata (M Corp.)	Ward No. 5	EB No. 22	517	3	11
41701000	Kolkata (M Corp.)	Ward No. 5	EB No. 23	469	16	10
41701000	Kolkata (M Corp.)	Ward No. 5	EB No. 24	656	15	-
41701000	Kolkata (M Corp.)	Ward No. 5	EB No. 25	649	-	-
41701000	Kolkata (M Corp.)	Ward No. 5	EB No. 26	650	-	-
41701000	Kolkata (M Corp.)	Ward No. 5	EB No. 27	573	-	-
41701000	Kolkata (M Corp.)	Ward No. 5	EB No. 28	620	-	-
41701000	Kolkata (M Corp.)	Ward No. 5	EB No. 29	583	10	-
41701000	Kolkata (M Corp.)	Ward No. 5	EB No. 30	568	3	-
41701000	Kolkata (M Corp.)	Ward No. 5	EB No. 31	465	-	-
41701000	Kolkata (M Corp.)	Ward No. 5	EB No. 32	768	3	-
41701000	Kolkata (M Corp.)	Ward No. 5	EB No. 33	473	-	-
41701000	Kolkata (M Corp.)	Ward No. 5	EB No. 34	424	-	-

**APPENDIX TO DISTRICT PRIMARY CENSUS ABSTRACT**  
**TOTAL, SCHEDULED CASTES AND SCHEDULED TRIBES POPULATION - URBAN BLOCK WISE**

Location Code	Name of Town	Name of Ward	Boundaries of urban block / EB number	Total population	Schedule Castes population	Schedule Tribes population
1	2	3	4	5	6	7
41701000	Kolkata (M Corp.)	Ward No. 5	EB No. 35	482	5	-
41701000	Kolkata (M Corp.)	Ward No. 5	EB No. 36	808	14	1
41701000	Kolkata (M Corp.)	Ward No. 5	EB No. 37	438	7	-
41701000	Kolkata (M Corp.)	Ward No. 5	EB No. 38	573	-	-
41701000	Kolkata (M Corp.)	Ward No. 5	EB No. 39	670	-	-
41701000	Kolkata (M Corp.)	Ward No. 5	EB No. 40	588	-	-
41701000	Kolkata (M Corp.)	Ward No. 5	EB No. 41	570	49	8
41701000	Kolkata (M Corp.)	Ward No. 5	EB No. 42	66	-	-
41701000	Kolkata (M Corp.)	Ward No. 5	EB No. 43	228	17	-
41701000	Kolkata (M Corp.)	Ward No. 5	EB No. 44	1	-	-
41701000	Kolkata (M Corp.)	Ward No. 5	EB No. 45	524	70	48
41701000	Kolkata (M Corp.)	Ward No. 5	EB No. 46	348	57	23
41701000	Kolkata (M Corp.)	Ward No. 5	EB No. 47	484	88	9
41701000	Kolkata (M Corp.)	Ward No. 5	EB No. 48	430	31	14
41701000	Kolkata (M Corp.)	Ward No. 6	EB No. 1	895	62	-
41701000	Kolkata (M Corp.)	Ward No. 6	EB No. 2	683	19	8
41701000	Kolkata (M Corp.)	Ward No. 6	EB No. 3	759	-	-
41701000	Kolkata (M Corp.)	Ward No. 6	EB No. 4	678	4	-
41701000	Kolkata (M Corp.)	Ward No. 6	EB No. 5	666	12	38
41701000	Kolkata (M Corp.)	Ward No. 6	EB No. 6	737	1	-
41701000	Kolkata (M Corp.)	Ward No. 6	EB No. 7	728	2	5
41701000	Kolkata (M Corp.)	Ward No. 6	EB No. 8	619	-	-
41701000	Kolkata (M Corp.)	Ward No. 6	EB No. 9	769	9	3
41701000	Kolkata (M Corp.)	Ward No. 6	EB No. 10	530	-	-
41701000	Kolkata (M Corp.)	Ward No. 6	EB No. 11	542	42	6
41701000	Kolkata (M Corp.)	Ward No. 6	EB No. 12	666	-	-
41701000	Kolkata (M Corp.)	Ward No. 6	EB No. 13	462	-	-
41701000	Kolkata (M Corp.)	Ward No. 6	EB No. 14	634	52	-
41701000	Kolkata (M Corp.)	Ward No. 6	EB No. 15	373	-	-
41701000	Kolkata (M Corp.)	Ward No. 6	EB No. 16	649	53	-
41701000	Kolkata (M Corp.)	Ward No. 6	EB No. 17	672	4	18
41701000	Kolkata (M Corp.)	Ward No. 6	EB No. 18	555	-	-
41701000	Kolkata (M Corp.)	Ward No. 6	EB No. 19	574	-	-
41701000	Kolkata (M Corp.)	Ward No. 6	EB No. 20	270	-	-
41701000	Kolkata (M Corp.)	Ward No. 6	EB No. 21	803	6	-
41701000	Kolkata (M Corp.)	Ward No. 6	EB No. 22	740	38	1
41701000	Kolkata (M Corp.)	Ward No. 6	EB No. 23	666	-	-
41701000	Kolkata (M Corp.)	Ward No. 6	EB No. 24	333	91	-
41701000	Kolkata (M Corp.)	Ward No. 6	EB No. 25	222	5	-
41701000	Kolkata (M Corp.)	Ward No. 6	EB No. 26	584	23	-
41701000	Kolkata (M Corp.)	Ward No. 6	EB No. 27	692	196	-
41701000	Kolkata (M Corp.)	Ward No. 6	EB No. 28	705	81	-
41701000	Kolkata (M Corp.)	Ward No. 6	EB No. 29	619	21	9
41701000	Kolkata (M Corp.)	Ward No. 6	EB No. 30	533	2	-
41701000	Kolkata (M Corp.)	Ward No. 6	EB No. 31	575	-	-
41701000	Kolkata (M Corp.)	Ward No. 6	EB No. 32	645	-	-



**APPENDIX TO DISTRICT PRIMARY CENSUS ABSTRACT**  
**TOTAL, SCHEDULED CASTES AND SCHEDULED TRIBES POPULATION - URBAN BLOCK WISE**

Location Code	Name of Town	Name of Ward	Boundaries of urban block / EB number	Total population	Schedule Castes population	Schedule Tribes population
1	2	3	4	5	6	7
41701000	Kolkata (M Corp.)	Ward No. 6	EB No. 33	311	-	-
41701000	Kolkata (M Corp.)	Ward No. 6	EB No. 34	277	-	-
41701000	Kolkata (M Corp.)	Ward No. 6	EB No. 35	526	-	-
41701000	Kolkata (M Corp.)	Ward No. 6	EB No. 36	887	8	-
41701000	Kolkata (M Corp.)	Ward No. 6	EB No. 37	903	45	-
41701000	Kolkata (M Corp.)	Ward No. 6	EB No. 38	653	215	-
41701000	Kolkata (M Corp.)	Ward No. 6	EB No. 39	528	-	-
41701000	Kolkata (M Corp.)	Ward No. 6	EB No. 40	321	32	-
41701000	Kolkata (M Corp.)	Ward No. 6	EB No. 41	720	5	-
41701000	Kolkata (M Corp.)	Ward No. 6	EB No. 42	587	2	-
41701000	Kolkata (M Corp.)	Ward No. 6	EB No. 43	261	31	-
41701000	Kolkata (M Corp.)	Ward No. 6	EB No. 44	769	29	8
41701000	Kolkata (M Corp.)	Ward No. 6	EB No. 45	639	62	-
41701000	Kolkata (M Corp.)	Ward No. 6	EB No. 46	330	108	-
41701000	Kolkata (M Corp.)	Ward No. 6	EB No. 47	613	101	-
41701000	Kolkata (M Corp.)	Ward No. 6	EB No. 48	455	-	-
41701000	Kolkata (M Corp.)	Ward No. 6	EB No. 49	697	35	-
41701000	Kolkata (M Corp.)	Ward No. 6	EB No. 50	123	-	-
41701000	Kolkata (M Corp.)	Ward No. 6	EB No. 51	519	-	-
41701000	Kolkata (M Corp.)	Ward No. 6	EB No. 52	590	-	-
41701000	Kolkata (M Corp.)	Ward No. 6	EB No. 53	417	27	-
41701000	Kolkata (M Corp.)	Ward No. 6	EB No. 54	746	168	-
41701000	Kolkata (M Corp.)	Ward No. 6	EB No. 55	539	74	-
41701000	Kolkata (M Corp.)	Ward No. 6	EB No. 56	395	233	-
41701000	Kolkata (M Corp.)	Ward No. 6	EB No. 57	882	124	-
41701000	Kolkata (M Corp.)	Ward No. 6	EB No. 58	319	11	-
41701000	Kolkata (M Corp.)	Ward No. 6	EB No. 59	739	4	-
41701000	Kolkata (M Corp.)	Ward No. 6	EB No. 60	806	169	-
41701000	Kolkata (M Corp.)	Ward No. 6	EB No. 61	485	-	-
41701000	Kolkata (M Corp.)	Ward No. 6	EB No. 62	735	44	-
41701000	Kolkata (M Corp.)	Ward No. 6	EB No. 63	652	93	-
41701000	Kolkata (M Corp.)	Ward No. 6	EB No. 64	714	76	-
41701000	Kolkata (M Corp.)	Ward No. 6	EB No. 65	662	108	6
41701000	Kolkata (M Corp.)	Ward No. 6	EB No. 66	778	16	-
41701000	Kolkata (M Corp.)	Ward No. 6	EB No. 67	806	-	-
41701000	Kolkata (M Corp.)	Ward No. 6	EB No. 68	396	-	-
41701000	Kolkata (M Corp.)	Ward No. 6	EB No. 69	608	10	-
41701000	Kolkata (M Corp.)	Ward No. 6	EB No. 70	619	79	4
41701000	Kolkata (M Corp.)	Ward No. 6	EB No. 71	719	17	-
41701000	Kolkata (M Corp.)	Ward No. 6	EB No. 72	670	-	-
41701000	Kolkata (M Corp.)	Ward No. 6	EB No. 73	307	-	-
41701000	Kolkata (M Corp.)	Ward No. 6	EB No. 74	591	9	-
41701000	Kolkata (M Corp.)	Ward No. 6	EB No. 75	621	-	-
41701000	Kolkata (M Corp.)	Ward No. 6	EB No. 76	637	6	-
41701000	Kolkata (M Corp.)	Ward No. 6	EB No. 77	779	706	11
41701000	Kolkata (M Corp.)	Ward No. 6	EB No. 78	707	52	-

**APPENDIX TO DISTRICT PRIMARY CENSUS ABSTRACT**  
**TOTAL, SCHEDULED CASTES AND SCHEDULED TRIBES POPULATION - URBAN BLOCK WISE**

Location Code	Name of Town	Name of Ward	Boundaries of urban block / EB number	Total population	Schedule Castes population	Schedule Tribes population
1	2	3	4	5	6	7
41701000	Kolkata (M Corp.)	Ward No. 6	EB No. 79	762	15	-
41701000	Kolkata (M Corp.)	Ward No. 6	EB No. 80	250	37	-
41701000	Kolkata (M Corp.)	Ward No. 6	EB No. 81	468	315	-
41701000	Kolkata (M Corp.)	Ward No. 7	EB No. 1	865	4	-
41701000	Kolkata (M Corp.)	Ward No. 7	EB No. 2	277	23	-
41701000	Kolkata (M Corp.)	Ward No. 7	EB No. 3	652	-	-
41701000	Kolkata (M Corp.)	Ward No. 7	EB No. 4	604	27	-
41701000	Kolkata (M Corp.)	Ward No. 7	EB No. 5	639	128	-
41701000	Kolkata (M Corp.)	Ward No. 7	EB No. 6	564	18	-
41701000	Kolkata (M Corp.)	Ward No. 7	EB No. 7	685	50	-
41701000	Kolkata (M Corp.)	Ward No. 7	EB No. 8	559	-	-
41701000	Kolkata (M Corp.)	Ward No. 7	EB No. 9	698	28	-
41701000	Kolkata (M Corp.)	Ward No. 7	EB No. 10	693	371	-
41701000	Kolkata (M Corp.)	Ward No. 7	EB No. 11	600	13	-
41701000	Kolkata (M Corp.)	Ward No. 7	EB No. 12	544	14	-
41701000	Kolkata (M Corp.)	Ward No. 7	EB No. 13	655	17	-
41701000	Kolkata (M Corp.)	Ward No. 7	EB No. 14	625	-	-
41701000	Kolkata (M Corp.)	Ward No. 7	EB No. 15	752	21	-
41701000	Kolkata (M Corp.)	Ward No. 7	EB No. 16	756	-	-
41701000	Kolkata (M Corp.)	Ward No. 7	EB No. 17	429	-	-
41701000	Kolkata (M Corp.)	Ward No. 7	EB No. 18	616	23	-
41701000	Kolkata (M Corp.)	Ward No. 7	EB No. 19	528	-	-
41701000	Kolkata (M Corp.)	Ward No. 7	EB No. 20	434	-	-
41701000	Kolkata (M Corp.)	Ward No. 7	EB No. 21	491	1	-
41701000	Kolkata (M Corp.)	Ward No. 7	EB No. 22	421	14	-
41701000	Kolkata (M Corp.)	Ward No. 7	EB No. 23	576	72	-
41701000	Kolkata (M Corp.)	Ward No. 7	EB No. 24	427	3	-
41701000	Kolkata (M Corp.)	Ward No. 7	EB No. 25	456	28	-
41701000	Kolkata (M Corp.)	Ward No. 7	EB No. 26	402	-	-
41701000	Kolkata (M Corp.)	Ward No. 7	EB No. 27	342	-	-
41701000	Kolkata (M Corp.)	Ward No. 7	EB No. 28	441	44	-
41701000	Kolkata (M Corp.)	Ward No. 7	EB No. 29	626	-	-
41701000	Kolkata (M Corp.)	Ward No. 7	EB No. 30	842	9	-
41701000	Kolkata (M Corp.)	Ward No. 7	EB No. 31	686	-	-
41701000	Kolkata (M Corp.)	Ward No. 7	EB No. 32	595	-	-
41701000	Kolkata (M Corp.)	Ward No. 7	EB No. 33	347	-	-
41701000	Kolkata (M Corp.)	Ward No. 7	EB No. 34	556	20	-
41701000	Kolkata (M Corp.)	Ward No. 7	EB No. 35	649	4	-
41701000	Kolkata (M Corp.)	Ward No. 7	EB No. 36	194	6	6
41701000	Kolkata (M Corp.)	Ward No. 8	EB No. 1	702	7	1
41701000	Kolkata (M Corp.)	Ward No. 8	EB No. 2	649	21	-
41701000	Kolkata (M Corp.)	Ward No. 8	EB No. 3	558	3	-
41701000	Kolkata (M Corp.)	Ward No. 8	EB No. 4	703	-	-
41701000	Kolkata (M Corp.)	Ward No. 8	EB No. 5	677	18	-
41701000	Kolkata (M Corp.)	Ward No. 8	EB No. 6	643	-	-
41701000	Kolkata (M Corp.)	Ward No. 8	EB No. 7	645	-	-

**APPENDIX TO DISTRICT PRIMARY CENSUS ABSTRACT**  
**TOTAL, SCHEDULED CASTES AND SCHEDULED TRIBES POPULATION - URBAN BLOCK WISE**

Location Code	Name of Town	Name of Ward	Boundaries of urban block / EB number	Total population	Schedule Castes population	Schedule Tribes population
1	2	3	4	5	6	7
41701000	Kolkata (M Corp.)	Ward No. 8	EB No. 8	706	-	-
41701000	Kolkata (M Corp.)	Ward No. 8	EB No. 9	605	-	-
41701000	Kolkata (M Corp.)	Ward No. 8	EB No. 10	774	2	-
41701000	Kolkata (M Corp.)	Ward No. 8	EB No. 11	580	-	-
41701000	Kolkata (M Corp.)	Ward No. 8	EB No. 12	513	8	-
41701000	Kolkata (M Corp.)	Ward No. 8	EB No. 13	537	-	-
41701000	Kolkata (M Corp.)	Ward No. 8	EB No. 14	486	9	-
41701000	Kolkata (M Corp.)	Ward No. 8	EB No. 15	671	64	-
41701000	Kolkata (M Corp.)	Ward No. 8	EB No. 16	495	-	-
41701000	Kolkata (M Corp.)	Ward No. 8	EB No. 17	670	-	-
41701000	Kolkata (M Corp.)	Ward No. 8	EB No. 18	669	-	-
41701000	Kolkata (M Corp.)	Ward No. 8	EB No. 19	512	-	-
41701000	Kolkata (M Corp.)	Ward No. 8	EB No. 20	586	-	-
41701000	Kolkata (M Corp.)	Ward No. 8	EB No. 21	441	-	-
41701000	Kolkata (M Corp.)	Ward No. 8	EB No. 22	822	26	1
41701000	Kolkata (M Corp.)	Ward No. 8	EB No. 23	761	10	-
41701000	Kolkata (M Corp.)	Ward No. 8	EB No. 24	693	-	-
41701000	Kolkata (M Corp.)	Ward No. 8	EB No. 25	769	2	-
41701000	Kolkata (M Corp.)	Ward No. 8	EB No. 26	769	-	-
41701000	Kolkata (M Corp.)	Ward No. 8	EB No. 27	554	-	-
41701000	Kolkata (M Corp.)	Ward No. 8	EB No. 28	670	-	-
41701000	Kolkata (M Corp.)	Ward No. 8	EB No. 29	703	-	-
41701000	Kolkata (M Corp.)	Ward No. 8	EB No. 30	669	-	-
41701000	Kolkata (M Corp.)	Ward No. 8	EB No. 31	687	-	-
41701000	Kolkata (M Corp.)	Ward No. 8	EB No. 32	648	-	-
41701000	Kolkata (M Corp.)	Ward No. 8	EB No. 33	52	3	3
41701000	Kolkata (M Corp.)	Ward No. 8	EB No. 34	452	176	-
41701000	Kolkata (M Corp.)	Ward No. 9	EB No. 1	669	-	-
41701000	Kolkata (M Corp.)	Ward No. 9	EB No. 2	707	-	-
41701000	Kolkata (M Corp.)	Ward No. 9	EB No. 3	1,016	9	-
41701000	Kolkata (M Corp.)	Ward No. 9	EB No. 4	534	5	-
41701000	Kolkata (M Corp.)	Ward No. 9	EB No. 5	547	-	-
41701000	Kolkata (M Corp.)	Ward No. 9	EB No. 6	701	4	-
41701000	Kolkata (M Corp.)	Ward No. 9	EB No. 7	675	-	-
41701000	Kolkata (M Corp.)	Ward No. 9	EB No. 8	638	-	-
41701000	Kolkata (M Corp.)	Ward No. 9	EB No. 9	671	10	-
41701000	Kolkata (M Corp.)	Ward No. 9	EB No. 10	557	4	-
41701000	Kolkata (M Corp.)	Ward No. 9	EB No. 11	331	30	-
41701000	Kolkata (M Corp.)	Ward No. 9	EB No. 12	509	-	-
41701000	Kolkata (M Corp.)	Ward No. 9	EB No. 13	653	18	-
41701000	Kolkata (M Corp.)	Ward No. 9	EB No. 14	496	12	-
41701000	Kolkata (M Corp.)	Ward No. 9	EB No. 15	639	15	-
41701000	Kolkata (M Corp.)	Ward No. 9	EB No. 16	725	5	-
41701000	Kolkata (M Corp.)	Ward No. 9	EB No. 17	738	182	-
41701000	Kolkata (M Corp.)	Ward No. 9	EB No. 18	672	4	-
41701000	Kolkata (M Corp.)	Ward No. 9	EB No. 19	663	-	-

**APPENDIX TO DISTRICT PRIMARY CENSUS ABSTRACT**  
**TOTAL, SCHEDULED CASTES AND SCHEDULED TRIBES POPULATION - URBAN BLOCK WISE**

Location Code	Name of Town	Name of Ward	Boundaries of urban block / EB number	Total population	Schedule Castes population	Schedule Tribes population
1	2	3	4	5	6	7
41701000	Kolkata (M Corp.)	Ward No. 9	EB No. 20	406	8	-
41701000	Kolkata (M Corp.)	Ward No. 9	EB No. 21	532	12	-
41701000	Kolkata (M Corp.)	Ward No. 9	EB No. 22	317	-	-
41701000	Kolkata (M Corp.)	Ward No. 9	EB No. 23	802	36	-
41701000	Kolkata (M Corp.)	Ward No. 9	EB No. 24	773	74	-
41701000	Kolkata (M Corp.)	Ward No. 9	EB No. 25	713	8	-
41701000	Kolkata (M Corp.)	Ward No. 9	EB No. 26	765	-	-
41701000	Kolkata (M Corp.)	Ward No. 9	EB No. 27	368	-	-
41701000	Kolkata (M Corp.)	Ward No. 9	EB No. 28	397	2	-
41701000	Kolkata (M Corp.)	Ward No. 9	EB No. 29	365	-	-
41701000	Kolkata (M Corp.)	Ward No. 9	EB No. 30	410	126	-
41701000	Kolkata (M Corp.)	Ward No. 9	EB No. 31	617	221	-
41701000	Kolkata (M Corp.)	Ward No. 9	EB No. 32	459	9	-
41701000	Kolkata (M Corp.)	Ward No. 9	EB No. 33	728	8	-
41701000	Kolkata (M Corp.)	Ward No. 9	EB No. 34	158	32	-
41701000	Kolkata (M Corp.)	Ward No. 9	EB No. 35	57	5	4
41701000	Kolkata (M Corp.)	Ward No. 9	EB No. 36	366	22	6
41701000	Kolkata (M Corp.)	Ward No. 10	EB No. 1	755	-	-
41701000	Kolkata (M Corp.)	Ward No. 10	EB No. 2	710	4	-
41701000	Kolkata (M Corp.)	Ward No. 10	EB No. 3	694	-	-
41701000	Kolkata (M Corp.)	Ward No. 10	EB No. 4	658	5	1
41701000	Kolkata (M Corp.)	Ward No. 10	EB No. 5	683	-	-
41701000	Kolkata (M Corp.)	Ward No. 10	EB No. 6	552	-	-
41701000	Kolkata (M Corp.)	Ward No. 10	EB No. 7	611	7	-
41701000	Kolkata (M Corp.)	Ward No. 10	EB No. 8	715	-	-
41701000	Kolkata (M Corp.)	Ward No. 10	EB No. 9	208	9	-
41701000	Kolkata (M Corp.)	Ward No. 10	EB No. 10	657	7	-
41701000	Kolkata (M Corp.)	Ward No. 10	EB No. 11	671	7	-
41701000	Kolkata (M Corp.)	Ward No. 10	EB No. 12	797	35	-
41701000	Kolkata (M Corp.)	Ward No. 10	EB No. 13	741	3	-
41701000	Kolkata (M Corp.)	Ward No. 10	EB No. 14	509	8	-
41701000	Kolkata (M Corp.)	Ward No. 10	EB No. 15	773	8	-
41701000	Kolkata (M Corp.)	Ward No. 10	EB No. 16	767	17	-
41701000	Kolkata (M Corp.)	Ward No. 10	EB No. 17	676	-	-
41701000	Kolkata (M Corp.)	Ward No. 10	EB No. 18	775	65	-
41701000	Kolkata (M Corp.)	Ward No. 10	EB No. 19	625	5	-
41701000	Kolkata (M Corp.)	Ward No. 10	EB No. 20	736	9	-
41701000	Kolkata (M Corp.)	Ward No. 10	EB No. 21	84	-	-
41701000	Kolkata (M Corp.)	Ward No. 10	EB No. 22	707	18	-
41701000	Kolkata (M Corp.)	Ward No. 10	EB No. 23	560	15	-
41701000	Kolkata (M Corp.)	Ward No. 10	EB No. 24	587	8	-
41701000	Kolkata (M Corp.)	Ward No. 10	EB No. 25	607	-	-
41701000	Kolkata (M Corp.)	Ward No. 10	EB No. 26	715	-	-
41701000	Kolkata (M Corp.)	Ward No. 10	EB No. 27	588	8	-
41701000	Kolkata (M Corp.)	Ward No. 10	EB No. 28	191	-	-
41701000	Kolkata (M Corp.)	Ward No. 10	EB No. 29	229	-	-

**APPENDIX TO DISTRICT PRIMARY CENSUS ABSTRACT**  
**TOTAL, SCHEDULED CASTES AND SCHEDULED TRIBES POPULATION - URBAN BLOCK WISE**

Location Code	Name of Town	Name of Ward	Boundaries of urban block / EB number	Total population	Schedule Castes population	Schedule Tribes population
1	2	3	4	5	6	7
41701000	Kolkata (M Corp.)	Ward No. 10	EB No. 30	748	16	-
41701000	Kolkata (M Corp.)	Ward No. 10	EB No. 31	714	12	-
41701000	Kolkata (M Corp.)	Ward No. 10	EB No. 32	606	-	-
41701000	Kolkata (M Corp.)	Ward No. 10	EB No. 33	701	92	-
41701000	Kolkata (M Corp.)	Ward No. 10	EB No. 34	681	-	-
41701000	Kolkata (M Corp.)	Ward No. 10	EB No. 35	550	5	-
41701000	Kolkata (M Corp.)	Ward No. 10	EB No. 36	651	-	-
41701000	Kolkata (M Corp.)	Ward No. 10	EB No. 37	615	-	-
41701000	Kolkata (M Corp.)	Ward No. 10	EB No. 38	714	5	-
41701000	Kolkata (M Corp.)	Ward No. 10	EB No. 39	881	15	-
41701000	Kolkata (M Corp.)	Ward No. 10	EB No. 40	754	63	13
41701000	Kolkata (M Corp.)	Ward No. 10	EB No. 41	610	10	-
41701000	Kolkata (M Corp.)	Ward No. 10	EB No. 42	740	17	-
41701000	Kolkata (M Corp.)	Ward No. 10	EB No. 43	680	11	-
41701000	Kolkata (M Corp.)	Ward No. 10	EB No. 44	497	-	-
41701000	Kolkata (M Corp.)	Ward No. 10	EB No. 45	259	-	-
41701000	Kolkata (M Corp.)	Ward No. 10	EB No. 46	465	16	-
41701000	Kolkata (M Corp.)	Ward No. 10	EB No. 47	738	-	-
41701000	Kolkata (M Corp.)	Ward No. 10	EB No. 48	343	6	-
41701000	Kolkata (M Corp.)	Ward No. 10	EB No. 49	563	9	-
41701000	Kolkata (M Corp.)	Ward No. 10	EB No. 50	661	22	-
41701000	Kolkata (M Corp.)	Ward No. 10	EB No. 51	575	-	-
41701000	Kolkata (M Corp.)	Ward No. 10	EB No. 52	566	-	-
41701000	Kolkata (M Corp.)	Ward No. 10	EB No. 53	497	6	-
41701000	Kolkata (M Corp.)	Ward No. 10	EB No. 54	648	9	-
41701000	Kolkata (M Corp.)	Ward No. 10	EB No. 55	651	8	1
41701000	Kolkata (M Corp.)	Ward No. 10	EB No. 56	118	50	-
41701000	Kolkata (M Corp.)	Ward No. 11	EB No. 1	643	-	-
41701000	Kolkata (M Corp.)	Ward No. 11	EB No. 2	715	17	-
41701000	Kolkata (M Corp.)	Ward No. 11	EB No. 3	670	-	-
41701000	Kolkata (M Corp.)	Ward No. 11	EB No. 4	570	-	-
41701000	Kolkata (M Corp.)	Ward No. 11	EB No. 5	556	4	-
41701000	Kolkata (M Corp.)	Ward No. 11	EB No. 6	615	-	-
41701000	Kolkata (M Corp.)	Ward No. 11	EB No. 7	648	-	-
41701000	Kolkata (M Corp.)	Ward No. 11	EB No. 8	808	-	-
41701000	Kolkata (M Corp.)	Ward No. 11	EB No. 9	743	16	-
41701000	Kolkata (M Corp.)	Ward No. 11	EB No. 10	708	-	-
41701000	Kolkata (M Corp.)	Ward No. 11	EB No. 11	604	-	-
41701000	Kolkata (M Corp.)	Ward No. 11	EB No. 12	644	68	-
41701000	Kolkata (M Corp.)	Ward No. 11	EB No. 13	715	3	-
41701000	Kolkata (M Corp.)	Ward No. 11	EB No. 14	649	-	-
41701000	Kolkata (M Corp.)	Ward No. 11	EB No. 15	678	-	-
41701000	Kolkata (M Corp.)	Ward No. 11	EB No. 16	639	7	-
41701000	Kolkata (M Corp.)	Ward No. 11	EB No. 17	781	-	-
41701000	Kolkata (M Corp.)	Ward No. 11	EB No. 18	823	-	-
41701000	Kolkata (M Corp.)	Ward No. 11	EB No. 19	327	10	-

**APPENDIX TO DISTRICT PRIMARY CENSUS ABSTRACT**  
**TOTAL, SCHEDULED CASTES AND SCHEDULED TRIBES POPULATION - URBAN BLOCK WISE**

Location Code	Name of Town	Name of Ward	Boundaries of urban block / EB number	Total population	Schedule Castes population	Schedule Tribes population
1	2	3	4	5	6	7
41701000	Kolkata (M Corp.)	Ward No. 11	EB No. 20	556	7	-
41701000	Kolkata (M Corp.)	Ward No. 11	EB No. 21	757	-	-
41701000	Kolkata (M Corp.)	Ward No. 11	EB No. 22	761	-	-
41701000	Kolkata (M Corp.)	Ward No. 11	EB No. 23	745	-	-
41701000	Kolkata (M Corp.)	Ward No. 11	EB No. 24	567	536	-
41701000	Kolkata (M Corp.)	Ward No. 11	EB No. 25	634	-	-
41701000	Kolkata (M Corp.)	Ward No. 11	EB No. 26	675	498	-
41701000	Kolkata (M Corp.)	Ward No. 11	EB No. 27	753	738	-
41701000	Kolkata (M Corp.)	Ward No. 11	EB No. 28	717	319	-
41701000	Kolkata (M Corp.)	Ward No. 11	EB No. 29	744	594	2
41701000	Kolkata (M Corp.)	Ward No. 11	EB No. 30	518	200	6
41701000	Kolkata (M Corp.)	Ward No. 11	EB No. 31	789	181	-
41701000	Kolkata (M Corp.)	Ward No. 11	EB No. 32	608	87	-
41701000	Kolkata (M Corp.)	Ward No. 11	EB No. 33	916	-	-
41701000	Kolkata (M Corp.)	Ward No. 11	EB No. 34	610	-	-
41701000	Kolkata (M Corp.)	Ward No. 11	EB No. 35	521	26	-
41701000	Kolkata (M Corp.)	Ward No. 11	EB No. 36	350	12	-
41701000	Kolkata (M Corp.)	Ward No. 11	EB No. 37	189	-	-
41701000	Kolkata (M Corp.)	Ward No. 11	EB No. 38	541	8	-
41701000	Kolkata (M Corp.)	Ward No. 11	EB No. 39	417	-	-
41701000	Kolkata (M Corp.)	Ward No. 11	EB No. 40	597	-	-
41701000	Kolkata (M Corp.)	Ward No. 11	EB No. 41	689	-	-
41701000	Kolkata (M Corp.)	Ward No. 12	EB No. 1	303	44	-
41701000	Kolkata (M Corp.)	Ward No. 12	EB No. 2	714	-	-
41701000	Kolkata (M Corp.)	Ward No. 12	EB No. 3	665	-	-
41701000	Kolkata (M Corp.)	Ward No. 12	EB No. 4	353	54	-
41701000	Kolkata (M Corp.)	Ward No. 12	EB No. 5	584	-	-
41701000	Kolkata (M Corp.)	Ward No. 12	EB No. 6	507	-	-
41701000	Kolkata (M Corp.)	Ward No. 12	EB No. 7	703	-	-
41701000	Kolkata (M Corp.)	Ward No. 12	EB No. 8	653	2	-
41701000	Kolkata (M Corp.)	Ward No. 12	EB No. 9	454	-	-
41701000	Kolkata (M Corp.)	Ward No. 12	EB No. 10	467	-	-
41701000	Kolkata (M Corp.)	Ward No. 12	EB No. 11	744	-	-
41701000	Kolkata (M Corp.)	Ward No. 12	EB No. 12	632	8	-
41701000	Kolkata (M Corp.)	Ward No. 12	EB No. 13	513	5	-
41701000	Kolkata (M Corp.)	Ward No. 12	EB No. 14	563	-	-
41701000	Kolkata (M Corp.)	Ward No. 12	EB No. 15	745	566	153
41701000	Kolkata (M Corp.)	Ward No. 12	EB No. 16	708	-	-
41701000	Kolkata (M Corp.)	Ward No. 12	EB No. 17	815	-	-
41701000	Kolkata (M Corp.)	Ward No. 12	EB No. 18	784	68	-
41701000	Kolkata (M Corp.)	Ward No. 12	EB No. 19	295	-	-
41701000	Kolkata (M Corp.)	Ward No. 12	EB No. 20	854	125	-
41701000	Kolkata (M Corp.)	Ward No. 12	EB No. 21	591	16	-
41701000	Kolkata (M Corp.)	Ward No. 12	EB No. 22	323	-	-
41701000	Kolkata (M Corp.)	Ward No. 12	EB No. 23	578	53	-
41701000	Kolkata (M Corp.)	Ward No. 12	EB No. 24	682	-	-

**APPENDIX TO DISTRICT PRIMARY CENSUS ABSTRACT**  
**TOTAL, SCHEDULED CASTES AND SCHEDULED TRIBES POPULATION - URBAN BLOCK WISE**

Location Code	Name of Town	Name of Ward	Boundaries of urban block / EB number	Total population	Schedule Castes population	Schedule Tribes population
1	2	3	4	5	6	7
41701000	Kolkata (M Corp.)	Ward No. 12	EB No. 25	460	-	-
41701000	Kolkata (M Corp.)	Ward No. 12	EB No. 26	675	-	-
41701000	Kolkata (M Corp.)	Ward No. 12	EB No. 27	508	81	-
41701000	Kolkata (M Corp.)	Ward No. 12	EB No. 28	401	-	-
41701000	Kolkata (M Corp.)	Ward No. 12	EB No. 29	502	40	-
41701000	Kolkata (M Corp.)	Ward No. 12	EB No. 30	351	-	-
41701000	Kolkata (M Corp.)	Ward No. 12	EB No. 31	361	-	-
41701000	Kolkata (M Corp.)	Ward No. 12	EB No. 32	235	-	-
41701000	Kolkata (M Corp.)	Ward No. 12	EB No. 33	739	19	-
41701000	Kolkata (M Corp.)	Ward No. 12	EB No. 34	755	-	-
41701000	Kolkata (M Corp.)	Ward No. 12	EB No. 35	733	-	-
41701000	Kolkata (M Corp.)	Ward No. 12	EB No. 36	357	112	-
41701000	Kolkata (M Corp.)	Ward No. 12	EB No. 37	623	34	-
41701000	Kolkata (M Corp.)	Ward No. 12	EB No. 38	479	12	-
41701000	Kolkata (M Corp.)	Ward No. 12	EB No. 39	569	-	-
41701000	Kolkata (M Corp.)	Ward No. 12	EB No. 40	629	171	-
41701000	Kolkata (M Corp.)	Ward No. 12	EB No. 41	648	32	8
41701000	Kolkata (M Corp.)	Ward No. 12	EB No. 42	625	76	-
41701000	Kolkata (M Corp.)	Ward No. 12	EB No. 43	479	25	-
41701000	Kolkata (M Corp.)	Ward No. 12	EB No. 44	454	-	-
41701000	Kolkata (M Corp.)	Ward No. 12	EB No. 45	687	-	-
41701000	Kolkata (M Corp.)	Ward No. 12	EB No. 46	623	3	-
41701000	Kolkata (M Corp.)	Ward No. 12	EB No. 47	600	1	-
41701000	Kolkata (M Corp.)	Ward No. 12	EB No. 48	610	-	-
41701000	Kolkata (M Corp.)	Ward No. 12	EB No. 49	737	-	-
41701000	Kolkata (M Corp.)	Ward No. 12	EB No. 50	842	-	-
41701000	Kolkata (M Corp.)	Ward No. 13	EB No. 1	647	85	9
41701000	Kolkata (M Corp.)	Ward No. 13	EB No. 2	838	18	-
41701000	Kolkata (M Corp.)	Ward No. 13	EB No. 3	776	51	-
41701000	Kolkata (M Corp.)	Ward No. 13	EB No. 4	537	-	-
41701000	Kolkata (M Corp.)	Ward No. 13	EB No. 5	569	-	-
41701000	Kolkata (M Corp.)	Ward No. 13	EB No. 6	775	74	-
41701000	Kolkata (M Corp.)	Ward No. 13	EB No. 7	573	5	-
41701000	Kolkata (M Corp.)	Ward No. 13	EB No. 8	743	130	-
41701000	Kolkata (M Corp.)	Ward No. 13	EB No. 9	248	-	-
41701000	Kolkata (M Corp.)	Ward No. 13	EB No. 10	379	-	-
41701000	Kolkata (M Corp.)	Ward No. 13	EB No. 11	847	2	-
41701000	Kolkata (M Corp.)	Ward No. 13	EB No. 12	606	6	-
41701000	Kolkata (M Corp.)	Ward No. 13	EB No. 13	780	34	-
41701000	Kolkata (M Corp.)	Ward No. 13	EB No. 14	617	10	-
41701000	Kolkata (M Corp.)	Ward No. 13	EB No. 15	467	-	-
41701000	Kolkata (M Corp.)	Ward No. 13	EB No. 16	269	-	-
41701000	Kolkata (M Corp.)	Ward No. 13	EB No. 17	442	-	-
41701000	Kolkata (M Corp.)	Ward No. 13	EB No. 18	533	11	-
41701000	Kolkata (M Corp.)	Ward No. 13	EB No. 19	414	19	-
41701000	Kolkata (M Corp.)	Ward No. 13	EB No. 20	655	9	-

**APPENDIX TO DISTRICT PRIMARY CENSUS ABSTRACT**  
**TOTAL, SCHEDULED CASTES AND SCHEDULED TRIBES POPULATION - URBAN BLOCK WISE**

Location Code	Name of Town	Name of Ward	Boundaries of urban block / EB number	Total population	Schedule Castes population	Schedule Tribes population
1	2	3	4	5	6	7
41701000	Kolkata (M Corp.)	Ward No. 13	EB No. 21	585	19	-
41701000	Kolkata (M Corp.)	Ward No. 13	EB No. 22	800	5	-
41701000	Kolkata (M Corp.)	Ward No. 13	EB No. 23	611	-	-
41701000	Kolkata (M Corp.)	Ward No. 13	EB No. 24	413	-	-
41701000	Kolkata (M Corp.)	Ward No. 13	EB No. 25	617	2	-
41701000	Kolkata (M Corp.)	Ward No. 13	EB No. 26	826	-	-
41701000	Kolkata (M Corp.)	Ward No. 13	EB No. 27	511	4	-
41701000	Kolkata (M Corp.)	Ward No. 13	EB No. 28	468	-	-
41701000	Kolkata (M Corp.)	Ward No. 13	EB No. 29	535	10	-
41701000	Kolkata (M Corp.)	Ward No. 13	EB No. 30	700	-	-
41701000	Kolkata (M Corp.)	Ward No. 13	EB No. 31	633	-	-
41701000	Kolkata (M Corp.)	Ward No. 13	EB No. 32	384	50	-
41701000	Kolkata (M Corp.)	Ward No. 13	EB No. 33	586	39	-
41701000	Kolkata (M Corp.)	Ward No. 13	EB No. 34	757	10	-
41701000	Kolkata (M Corp.)	Ward No. 13	EB No. 35	240	1	-
41701000	Kolkata (M Corp.)	Ward No. 13	EB No. 36	276	-	-
41701000	Kolkata (M Corp.)	Ward No. 13	EB No. 37	619	9	-
41701000	Kolkata (M Corp.)	Ward No. 13	EB No. 38	534	-	-
41701000	Kolkata (M Corp.)	Ward No. 13	EB No. 39	637	-	-
41701000	Kolkata (M Corp.)	Ward No. 13	EB No. 40	699	-	-
41701000	Kolkata (M Corp.)	Ward No. 13	EB No. 41	525	10	-
41701000	Kolkata (M Corp.)	Ward No. 13	EB No. 42	595	-	-
41701000	Kolkata (M Corp.)	Ward No. 13	EB No. 43	684	-	-
41701000	Kolkata (M Corp.)	Ward No. 13	EB No. 44	602	-	-
41701000	Kolkata (M Corp.)	Ward No. 13	EB No. 45	610	-	-
41701000	Kolkata (M Corp.)	Ward No. 13	EB No. 46	790	-	-
41701000	Kolkata (M Corp.)	Ward No. 13	EB No. 47	650	-	-
41701000	Kolkata (M Corp.)	Ward No. 13	EB No. 48	489	5	-
41701000	Kolkata (M Corp.)	Ward No. 13	EB No. 49	572	-	-
41701000	Kolkata (M Corp.)	Ward No. 13	EB No. 50	463	40	-
41701000	Kolkata (M Corp.)	Ward No. 13	EB No. 51	812	-	-
41701000	Kolkata (M Corp.)	Ward No. 13	EB No. 52	496	3	-
41701000	Kolkata (M Corp.)	Ward No. 13	EB No. 53	684	129	-
41701000	Kolkata (M Corp.)	Ward No. 14	EB No. 1	470	36	11
41701000	Kolkata (M Corp.)	Ward No. 14	EB No. 2	1,230	21	-
41701000	Kolkata (M Corp.)	Ward No. 14	EB No. 3	541	23	-
41701000	Kolkata (M Corp.)	Ward No. 14	EB No. 4	713	-	31
41701000	Kolkata (M Corp.)	Ward No. 14	EB No. 5	390	-	-
41701000	Kolkata (M Corp.)	Ward No. 14	EB No. 6	502	1	-
41701000	Kolkata (M Corp.)	Ward No. 14	EB No. 7	660	-	-
41701000	Kolkata (M Corp.)	Ward No. 14	EB No. 8	758	6	-
41701000	Kolkata (M Corp.)	Ward No. 14	EB No. 9	316	-	-
41701000	Kolkata (M Corp.)	Ward No. 14	EB No. 10	534	-	-
41701000	Kolkata (M Corp.)	Ward No. 14	EB No. 11	805	-	-
41701000	Kolkata (M Corp.)	Ward No. 14	EB No. 12	819	-	-
41701000	Kolkata (M Corp.)	Ward No. 14	EB No. 13	168	-	-



**APPENDIX TO DISTRICT PRIMARY CENSUS ABSTRACT**  
**TOTAL, SCHEDULED CASTES AND SCHEDULED TRIBES POPULATION - URBAN BLOCK WISE**

Location Code	Name of Town	Name of Ward	Boundaries of urban block / EB number	Total population	Schedule Castes population	Schedule Tribes population
1	2	3	4	5	6	7
41701000	Kolkata (M Corp.)	Ward No. 14	EB No. 14	749	29	-
41701000	Kolkata (M Corp.)	Ward No. 14	EB No. 15	513	-	-
41701000	Kolkata (M Corp.)	Ward No. 14	EB No. 16	687	10	-
41701000	Kolkata (M Corp.)	Ward No. 14	EB No. 17	309	-	-
41701000	Kolkata (M Corp.)	Ward No. 14	EB No. 18	622	37	-
41701000	Kolkata (M Corp.)	Ward No. 14	EB No. 19	577	-	-
41701000	Kolkata (M Corp.)	Ward No. 14	EB No. 20	311	-	-
41701000	Kolkata (M Corp.)	Ward No. 14	EB No. 21	674	1	-
41701000	Kolkata (M Corp.)	Ward No. 14	EB No. 22	655	-	-
41701000	Kolkata (M Corp.)	Ward No. 14	EB No. 23	521	17	-
41701000	Kolkata (M Corp.)	Ward No. 14	EB No. 24	556	4	-
41701000	Kolkata (M Corp.)	Ward No. 14	EB No. 25	384	52	-
41701000	Kolkata (M Corp.)	Ward No. 14	EB No. 26	532	21	-
41701000	Kolkata (M Corp.)	Ward No. 14	EB No. 27	482	47	-
41701000	Kolkata (M Corp.)	Ward No. 14	EB No. 28	464	5	-
41701000	Kolkata (M Corp.)	Ward No. 14	EB No. 29	610	28	-
41701000	Kolkata (M Corp.)	Ward No. 14	EB No. 30	502	-	-
41701000	Kolkata (M Corp.)	Ward No. 14	EB No. 31	302	14	-
41701000	Kolkata (M Corp.)	Ward No. 14	EB No. 32	477	-	-
41701000	Kolkata (M Corp.)	Ward No. 14	EB No. 33	454	-	-
41701000	Kolkata (M Corp.)	Ward No. 14	EB No. 34	530	-	-
41701000	Kolkata (M Corp.)	Ward No. 14	EB No. 35	586	-	-
41701000	Kolkata (M Corp.)	Ward No. 14	EB No. 36	488	-	-
41701000	Kolkata (M Corp.)	Ward No. 14	EB No. 37	793	23	-
41701000	Kolkata (M Corp.)	Ward No. 14	EB No. 38	533	47	-
41701000	Kolkata (M Corp.)	Ward No. 14	EB No. 39	324	-	-
41701000	Kolkata (M Corp.)	Ward No. 14	EB No. 40	556	-	-
41701000	Kolkata (M Corp.)	Ward No. 14	EB No. 41	613	49	-
41701000	Kolkata (M Corp.)	Ward No. 14	EB No. 42	629	44	-
41701000	Kolkata (M Corp.)	Ward No. 14	EB No. 43	511	-	-
41701000	Kolkata (M Corp.)	Ward No. 14	EB No. 44	395	14	-
41701000	Kolkata (M Corp.)	Ward No. 14	EB No. 45	524	19	-
41701000	Kolkata (M Corp.)	Ward No. 14	EB No. 46	410	-	-
41701000	Kolkata (M Corp.)	Ward No. 14	EB No. 47	511	-	-
41701000	Kolkata (M Corp.)	Ward No. 14	EB No. 48	485	-	-
41701000	Kolkata (M Corp.)	Ward No. 14	EB No. 49	500	7	-
41701000	Kolkata (M Corp.)	Ward No. 14	EB No. 50	484	12	-
41701000	Kolkata (M Corp.)	Ward No. 14	EB No. 51	707	-	-
41701000	Kolkata (M Corp.)	Ward No. 14	EB No. 52	740	-	-
41701000	Kolkata (M Corp.)	Ward No. 14	EB No. 53	431	32	-
41701000	Kolkata (M Corp.)	Ward No. 14	EB No. 54	455	-	-
41701000	Kolkata (M Corp.)	Ward No. 14	EB No. 55	383	-	-
41701000	Kolkata (M Corp.)	Ward No. 14	EB No. 56	895	4	-
41701000	Kolkata (M Corp.)	Ward No. 14	EB No. 57	641	19	-
41701000	Kolkata (M Corp.)	Ward No. 14	EB No. 58	562	50	-
41701000	Kolkata (M Corp.)	Ward No. 14	EB No. 59	537	-	-

**APPENDIX TO DISTRICT PRIMARY CENSUS ABSTRACT**  
**TOTAL, SCHEDULED CASTES AND SCHEDULED TRIBES POPULATION - URBAN BLOCK WISE**

Location Code	Name of Town	Name of Ward	Boundaries of urban block / EB number	Total population	Schedule Castes population	Schedule Tribes population
1	2	3	4	5	6	7
41701000	Kolkata (M Corp.)	Ward No. 14	EB No. 60	597	4	-
41701000	Kolkata (M Corp.)	Ward No. 14	EB No. 61	521	-	-
41701000	Kolkata (M Corp.)	Ward No. 14	EB No. 62	686	6	-
41701000	Kolkata (M Corp.)	Ward No. 14	EB No. 63	489	-	-
41701000	Kolkata (M Corp.)	Ward No. 14	EB No. 64	576	-	-
41701000	Kolkata (M Corp.)	Ward No. 14	EB No. 65	371	2	-
41701000	Kolkata (M Corp.)	Ward No. 14	EB No. 66	494	-	-
41701000	Kolkata (M Corp.)	Ward No. 14	EB No. 67	389	16	-
41701000	Kolkata (M Corp.)	Ward No. 14	EB No. 68	486	10	-
41701000	Kolkata (M Corp.)	Ward No. 14	EB No. 69	701	47	-
41701000	Kolkata (M Corp.)	Ward No. 14	EB No. 70	454	-	-
41701000	Kolkata (M Corp.)	Ward No. 14	EB No. 71	594	-	-
41701000	Kolkata (M Corp.)	Ward No. 14	EB No. 72	292	4	-
41701000	Kolkata (M Corp.)	Ward No. 14	EB No. 73	620	-	-
41701000	Kolkata (M Corp.)	Ward No. 14	EB No. 74	452	-	-
41701000	Kolkata (M Corp.)	Ward No. 14	EB No. 75	520	41	-
41701000	Kolkata (M Corp.)	Ward No. 14	EB No. 76	719	5	-
41701000	Kolkata (M Corp.)	Ward No. 14	EB No. 77	462	5	-
41701000	Kolkata (M Corp.)	Ward No. 14	EB No. 78	734	4	-
41701000	Kolkata (M Corp.)	Ward No. 14	EB No. 79	399	-	-
41701000	Kolkata (M Corp.)	Ward No. 14	EB No. 80	387	-	-
41701000	Kolkata (M Corp.)	Ward No. 14	EB No. 81	151	-	-
41701000	Kolkata (M Corp.)	Ward No. 14	EB No. 82	579	-	-
41701000	Kolkata (M Corp.)	Ward No. 14	EB No. 83	658	40	-
41701000	Kolkata (M Corp.)	Ward No. 14	EB No. 84	834	-	-
41701000	Kolkata (M Corp.)	Ward No. 14	EB No. 85	807	-	-
41701000	Kolkata (M Corp.)	Ward No. 14	EB No. 86	806	14	-
41701000	Kolkata (M Corp.)	Ward No. 14	EB No. 87	717	-	-
41701000	Kolkata (M Corp.)	Ward No. 14	EB No. 88	1,238	16	-
41701000	Kolkata (M Corp.)	Ward No. 14	EB No. 89	455	8	-
41701000	Kolkata (M Corp.)	Ward No. 15	EB No. 1	656	5	-
41701000	Kolkata (M Corp.)	Ward No. 15	EB No. 2	752	-	-
41701000	Kolkata (M Corp.)	Ward No. 15	EB No. 3	522	-	-
41701000	Kolkata (M Corp.)	Ward No. 15	EB No. 4	778	1	1
41701000	Kolkata (M Corp.)	Ward No. 15	EB No. 5	545	-	-
41701000	Kolkata (M Corp.)	Ward No. 15	EB No. 6	717	-	-
41701000	Kolkata (M Corp.)	Ward No. 15	EB No. 7	718	31	-
41701000	Kolkata (M Corp.)	Ward No. 15	EB No. 8	532	-	-
41701000	Kolkata (M Corp.)	Ward No. 15	EB No. 9	731	-	-
41701000	Kolkata (M Corp.)	Ward No. 15	EB No. 10	477	49	-
41701000	Kolkata (M Corp.)	Ward No. 15	EB No. 11	383	-	-
41701000	Kolkata (M Corp.)	Ward No. 15	EB No. 12	647	7	-
41701000	Kolkata (M Corp.)	Ward No. 15	EB No. 13	532	-	-
41701000	Kolkata (M Corp.)	Ward No. 15	EB No. 14	338	-	-
41701000	Kolkata (M Corp.)	Ward No. 15	EB No. 15	349	13	-
41701000	Kolkata (M Corp.)	Ward No. 15	EB No. 16	709	-	-

**APPENDIX TO DISTRICT PRIMARY CENSUS ABSTRACT**  
**TOTAL, SCHEDULED CASTES AND SCHEDULED TRIBES POPULATION - URBAN BLOCK WISE**

Location Code	Name of Town	Name of Ward	Boundaries of urban block / EB number	Total population	Schedule Castes population	Schedule Tribes population
1	2	3	4	5	6	7
41701000	Kolkata (M Corp.)	Ward No. 15	EB No. 17	506	11	-
41701000	Kolkata (M Corp.)	Ward No. 15	EB No. 18	413	-	-
41701000	Kolkata (M Corp.)	Ward No. 15	EB No. 19	778	79	13
41701000	Kolkata (M Corp.)	Ward No. 15	EB No. 20	583	-	-
41701000	Kolkata (M Corp.)	Ward No. 15	EB No. 21	725	3	4
41701000	Kolkata (M Corp.)	Ward No. 15	EB No. 22	431	72	-
41701000	Kolkata (M Corp.)	Ward No. 15	EB No. 23	557	148	-
41701000	Kolkata (M Corp.)	Ward No. 15	EB No. 24	397	-	-
41701000	Kolkata (M Corp.)	Ward No. 15	EB No. 25	758	48	-
41701000	Kolkata (M Corp.)	Ward No. 15	EB No. 26	301	8	-
41701000	Kolkata (M Corp.)	Ward No. 15	EB No. 27	381	-	-
41701000	Kolkata (M Corp.)	Ward No. 15	EB No. 28	183	52	-
41701000	Kolkata (M Corp.)	Ward No. 15	EB No. 29	333	8	-
41701000	Kolkata (M Corp.)	Ward No. 15	EB No. 30	513	19	-
41701000	Kolkata (M Corp.)	Ward No. 15	EB No. 31	776	64	-
41701000	Kolkata (M Corp.)	Ward No. 15	EB No. 32	356	19	-
41701000	Kolkata (M Corp.)	Ward No. 15	EB No. 33	691	139	-
41701000	Kolkata (M Corp.)	Ward No. 15	EB No. 34	391	18	-
41701000	Kolkata (M Corp.)	Ward No. 15	EB No. 35	370	-	-
41701000	Kolkata (M Corp.)	Ward No. 15	EB No. 36	298	-	1
41701000	Kolkata (M Corp.)	Ward No. 15	EB No. 37	295	-	-
41701000	Kolkata (M Corp.)	Ward No. 15	EB No. 38	347	9	-
41701000	Kolkata (M Corp.)	Ward No. 15	EB No. 39	247	-	-
41701000	Kolkata (M Corp.)	Ward No. 15	EB No. 40	697	177	-
41701000	Kolkata (M Corp.)	Ward No. 15	EB No. 41	623	157	-
41701000	Kolkata (M Corp.)	Ward No. 15	EB No. 42	563	253	15
41701000	Kolkata (M Corp.)	Ward No. 15	EB No. 43	633	86	-
41701000	Kolkata (M Corp.)	Ward No. 15	EB No. 44	334	291	-
41701000	Kolkata (M Corp.)	Ward No. 15	EB No. 45	177	2	-
41701000	Kolkata (M Corp.)	Ward No. 15	EB No. 46	434	249	-
41701000	Kolkata (M Corp.)	Ward No. 15	EB No. 47	620	228	-
41701000	Kolkata (M Corp.)	Ward No. 15	EB No. 48	913	106	4
41701000	Kolkata (M Corp.)	Ward No. 15	EB No. 49	697	17	-
41701000	Kolkata (M Corp.)	Ward No. 15	EB No. 50	502	16	-
41701000	Kolkata (M Corp.)	Ward No. 15	EB No. 51	427	-	-
41701000	Kolkata (M Corp.)	Ward No. 15	EB No. 52	73	12	-
41701000	Kolkata (M Corp.)	Ward No. 16	EB No. 1	799	-	-
41701000	Kolkata (M Corp.)	Ward No. 16	EB No. 2	787	-	-
41701000	Kolkata (M Corp.)	Ward No. 16	EB No. 3	544	46	-
41701000	Kolkata (M Corp.)	Ward No. 16	EB No. 4	591	-	-
41701000	Kolkata (M Corp.)	Ward No. 16	EB No. 5	702	-	-
41701000	Kolkata (M Corp.)	Ward No. 16	EB No. 6	761	-	-
41701000	Kolkata (M Corp.)	Ward No. 16	EB No. 7	509	-	-
41701000	Kolkata (M Corp.)	Ward No. 16	EB No. 8	237	-	-
41701000	Kolkata (M Corp.)	Ward No. 16	EB No. 9	625	-	-
41701000	Kolkata (M Corp.)	Ward No. 16	EB No. 10	385	-	-

**APPENDIX TO DISTRICT PRIMARY CENSUS ABSTRACT**  
**TOTAL, SCHEDULED CASTES AND SCHEDULED TRIBES POPULATION - URBAN BLOCK WISE**

Location Code	Name of Town	Name of Ward	Boundaries of urban block / EB number	Total population	Schedule Castes population	Schedule Tribes population
1	2	3	4	5	6	7
41701000	Kolkata (M Corp.)	Ward No. 16	EB No. 11	531	-	-
41701000	Kolkata (M Corp.)	Ward No. 16	EB No. 12	588	10	-
41701000	Kolkata (M Corp.)	Ward No. 16	EB No. 13	503	-	-
41701000	Kolkata (M Corp.)	Ward No. 16	EB No. 14	709	28	-
41701000	Kolkata (M Corp.)	Ward No. 16	EB No. 15	621	-	-
41701000	Kolkata (M Corp.)	Ward No. 16	EB No. 16	384	-	-
41701000	Kolkata (M Corp.)	Ward No. 16	EB No. 17	609	5	-
41701000	Kolkata (M Corp.)	Ward No. 16	EB No. 18	616	1	-
41701000	Kolkata (M Corp.)	Ward No. 16	EB No. 19	562	43	-
41701000	Kolkata (M Corp.)	Ward No. 16	EB No. 20	622	-	-
41701000	Kolkata (M Corp.)	Ward No. 16	EB No. 21	605	-	-
41701000	Kolkata (M Corp.)	Ward No. 16	EB No. 22	764	-	-
41701000	Kolkata (M Corp.)	Ward No. 16	EB No. 23	323	10	-
41701000	Kolkata (M Corp.)	Ward No. 16	EB No. 24	551	31	-
41701000	Kolkata (M Corp.)	Ward No. 16	EB No. 25	610	-	-
41701000	Kolkata (M Corp.)	Ward No. 16	EB No. 26	643	-	-
41701000	Kolkata (M Corp.)	Ward No. 16	EB No. 27	638	20	-
41701000	Kolkata (M Corp.)	Ward No. 16	EB No. 28	498	16	8
41701000	Kolkata (M Corp.)	Ward No. 16	EB No. 29	607	3	-
41701000	Kolkata (M Corp.)	Ward No. 16	EB No. 30	637	4	-
41701000	Kolkata (M Corp.)	Ward No. 16	EB No. 31	612	-	-
41701000	Kolkata (M Corp.)	Ward No. 16	EB No. 32	806	-	-
41701000	Kolkata (M Corp.)	Ward No. 16	EB No. 33	588	-	-
41701000	Kolkata (M Corp.)	Ward No. 16	EB No. 34	417	-	-
41701000	Kolkata (M Corp.)	Ward No. 16	EB No. 35	492	-	-
41701000	Kolkata (M Corp.)	Ward No. 16	EB No. 36	625	5	-
41701000	Kolkata (M Corp.)	Ward No. 16	EB No. 37	684	-	-
41701000	Kolkata (M Corp.)	Ward No. 16	EB No. 38	670	-	-
41701000	Kolkata (M Corp.)	Ward No. 16	EB No. 39	603	9	-
41701000	Kolkata (M Corp.)	Ward No. 16	EB No. 40	600	40	-
41701000	Kolkata (M Corp.)	Ward No. 16	EB No. 41	529	22	-
41701000	Kolkata (M Corp.)	Ward No. 16	EB No. 42	661	12	-
41701000	Kolkata (M Corp.)	Ward No. 16	EB No. 43	625	22	-
41701000	Kolkata (M Corp.)	Ward No. 16	EB No. 44	658	-	9
41701000	Kolkata (M Corp.)	Ward No. 16	EB No. 45	375	28	-
41701000	Kolkata (M Corp.)	Ward No. 16	EB No. 46	159	-	-
41701000	Kolkata (M Corp.)	Ward No. 17	EB No. 1	621	1	-
41701000	Kolkata (M Corp.)	Ward No. 17	EB No. 2	734	4	-
41701000	Kolkata (M Corp.)	Ward No. 17	EB No. 3	857	-	-
41701000	Kolkata (M Corp.)	Ward No. 17	EB No. 4	645	-	-
41701000	Kolkata (M Corp.)	Ward No. 17	EB No. 5	768	56	-
41701000	Kolkata (M Corp.)	Ward No. 17	EB No. 6	859	-	-
41701000	Kolkata (M Corp.)	Ward No. 17	EB No. 7	761	2	-
41701000	Kolkata (M Corp.)	Ward No. 17	EB No. 8	771	29	-
41701000	Kolkata (M Corp.)	Ward No. 17	EB No. 9	664	-	-
41701000	Kolkata (M Corp.)	Ward No. 17	EB No. 10	693	9	-

**APPENDIX TO DISTRICT PRIMARY CENSUS ABSTRACT**  
**TOTAL, SCHEDULED CASTES AND SCHEDULED TRIBES POPULATION - URBAN BLOCK WISE**

Location Code	Name of Town	Name of Ward	Boundaries of urban block / EB number	Total population	Schedule Castes population	Schedule Tribes population
1	2	3	4	5	6	7
41701000	Kolkata (M Corp.)	Ward No. 17	EB No. 11	570	-	-
41701000	Kolkata (M Corp.)	Ward No. 17	EB No. 12	789	-	-
41701000	Kolkata (M Corp.)	Ward No. 17	EB No. 13	712	-	-
41701000	Kolkata (M Corp.)	Ward No. 17	EB No. 14	639	-	-
41701000	Kolkata (M Corp.)	Ward No. 17	EB No. 15	617	-	2
41701000	Kolkata (M Corp.)	Ward No. 17	EB No. 16	810	26	-
41701000	Kolkata (M Corp.)	Ward No. 17	EB No. 17	433	8	-
41701000	Kolkata (M Corp.)	Ward No. 17	EB No. 18	417	-	-
41701000	Kolkata (M Corp.)	Ward No. 17	EB No. 19	725	-	-
41701000	Kolkata (M Corp.)	Ward No. 17	EB No. 20	832	-	-
41701000	Kolkata (M Corp.)	Ward No. 17	EB No. 21	850	-	-
41701000	Kolkata (M Corp.)	Ward No. 17	EB No. 22	738	-	-
41701000	Kolkata (M Corp.)	Ward No. 17	EB No. 23	801	1	-
41701000	Kolkata (M Corp.)	Ward No. 17	EB No. 24	620	-	-
41701000	Kolkata (M Corp.)	Ward No. 17	EB No. 25	613	-	-
41701000	Kolkata (M Corp.)	Ward No. 17	EB No. 26	975	8	3
41701000	Kolkata (M Corp.)	Ward No. 17	EB No. 27	747	-	-
41701000	Kolkata (M Corp.)	Ward No. 17	EB No. 28	635	-	-
41701000	Kolkata (M Corp.)	Ward No. 17	EB No. 29	780	-	-
41701000	Kolkata (M Corp.)	Ward No. 17	EB No. 30	795	37	-
41701000	Kolkata (M Corp.)	Ward No. 17	EB No. 31	705	-	-
41701000	Kolkata (M Corp.)	Ward No. 17	EB No. 32	711	17	-
41701000	Kolkata (M Corp.)	Ward No. 17	EB No. 33	412	-	-
41701000	Kolkata (M Corp.)	Ward No. 17	EB No. 34	460	-	-
41701000	Kolkata (M Corp.)	Ward No. 17	EB No. 35	257	-	-
41701000	Kolkata (M Corp.)	Ward No. 18	EB No. 1	700	-	-
41701000	Kolkata (M Corp.)	Ward No. 18	EB No. 2	779	-	-
41701000	Kolkata (M Corp.)	Ward No. 18	EB No. 3	672	13	-
41701000	Kolkata (M Corp.)	Ward No. 18	EB No. 4	322	-	-
41701000	Kolkata (M Corp.)	Ward No. 18	EB No. 5	201	-	-
41701000	Kolkata (M Corp.)	Ward No. 18	EB No. 6	356	-	-
41701000	Kolkata (M Corp.)	Ward No. 18	EB No. 7	820	-	-
41701000	Kolkata (M Corp.)	Ward No. 18	EB No. 8	289	-	-
41701000	Kolkata (M Corp.)	Ward No. 18	EB No. 9	330	3	-
41701000	Kolkata (M Corp.)	Ward No. 18	EB No. 10	886	1	-
41701000	Kolkata (M Corp.)	Ward No. 18	EB No. 11	596	-	-
41701000	Kolkata (M Corp.)	Ward No. 18	EB No. 12	369	-	-
41701000	Kolkata (M Corp.)	Ward No. 18	EB No. 13	515	-	-
41701000	Kolkata (M Corp.)	Ward No. 18	EB No. 14	229	-	-
41701000	Kolkata (M Corp.)	Ward No. 18	EB No. 15	711	19	-
41701000	Kolkata (M Corp.)	Ward No. 18	EB No. 16	695	-	-
41701000	Kolkata (M Corp.)	Ward No. 18	EB No. 17	345	3	-
41701000	Kolkata (M Corp.)	Ward No. 18	EB No. 18	680	-	-
41701000	Kolkata (M Corp.)	Ward No. 18	EB No. 19	787	20	-
41701000	Kolkata (M Corp.)	Ward No. 18	EB No. 20	429	4	-
41701000	Kolkata (M Corp.)	Ward No. 18	EB No. 21	728	-	-

**APPENDIX TO DISTRICT PRIMARY CENSUS ABSTRACT**  
**TOTAL, SCHEDULED CASTES AND SCHEDULED TRIBES POPULATION - URBAN BLOCK WISE**

Location Code	Name of Town	Name of Ward	Boundaries of urban block / EB number	Total population	Schedule Castes population	Schedule Tribes population
1	2	3	4	5	6	7
41701000	Kolkata (M Corp.)	Ward No. 18	EB No. 22	468	-	-
41701000	Kolkata (M Corp.)	Ward No. 18	EB No. 23	328	-	-
41701000	Kolkata (M Corp.)	Ward No. 18	EB No. 24	507	-	-
41701000	Kolkata (M Corp.)	Ward No. 18	EB No. 25	745	14	-
41701000	Kolkata (M Corp.)	Ward No. 18	EB No. 26	254	1	-
41701000	Kolkata (M Corp.)	Ward No. 18	EB No. 27	767	-	-
41701000	Kolkata (M Corp.)	Ward No. 18	EB No. 28	568	4	-
41701000	Kolkata (M Corp.)	Ward No. 18	EB No. 29	656	-	-
41701000	Kolkata (M Corp.)	Ward No. 18	EB No. 30	637	1	-
41701000	Kolkata (M Corp.)	Ward No. 18	EB No. 31	712	-	-
41701000	Kolkata (M Corp.)	Ward No. 18	EB No. 32	742	-	-
41701000	Kolkata (M Corp.)	Ward No. 18	EB No. 33	656	-	-
41701000	Kolkata (M Corp.)	Ward No. 18	EB No. 34	421	-	-
41701000	Kolkata (M Corp.)	Ward No. 18	EB No. 35	560	-	-
41701000	Kolkata (M Corp.)	Ward No. 18	EB No. 36	362	6	-
41701000	Kolkata (M Corp.)	Ward No. 18	EB No. 37	746	2	-
41701000	Kolkata (M Corp.)	Ward No. 18	EB No. 38	733	14	-
41701000	Kolkata (M Corp.)	Ward No. 18	EB No. 39	528	8	-
41701000	Kolkata (M Corp.)	Ward No. 18	EB No. 40	778	12	-
41701000	Kolkata (M Corp.)	Ward No. 18	EB No. 41	615	1	-
41701000	Kolkata (M Corp.)	Ward No. 18	EB No. 42	498	-	-
41701000	Kolkata (M Corp.)	Ward No. 18	EB No. 43	596	6	-
41701000	Kolkata (M Corp.)	Ward No. 18	EB No. 44	599	-	-
41701000	Kolkata (M Corp.)	Ward No. 18	EB No. 45	593	-	-
41701000	Kolkata (M Corp.)	Ward No. 19	EB No. 1	767	-	-
41701000	Kolkata (M Corp.)	Ward No. 19	EB No. 2	590	-	-
41701000	Kolkata (M Corp.)	Ward No. 19	EB No. 3	561	-	-
41701000	Kolkata (M Corp.)	Ward No. 19	EB No. 4	569	-	-
41701000	Kolkata (M Corp.)	Ward No. 19	EB No. 5	566	-	-
41701000	Kolkata (M Corp.)	Ward No. 19	EB No. 6	509	-	-
41701000	Kolkata (M Corp.)	Ward No. 19	EB No. 7	712	67	-
41701000	Kolkata (M Corp.)	Ward No. 19	EB No. 8	653	47	-
41701000	Kolkata (M Corp.)	Ward No. 19	EB No. 9	556	5	-
41701000	Kolkata (M Corp.)	Ward No. 19	EB No. 10	509	-	-
41701000	Kolkata (M Corp.)	Ward No. 19	EB No. 11	726	21	-
41701000	Kolkata (M Corp.)	Ward No. 19	EB No. 12	615	5	-
41701000	Kolkata (M Corp.)	Ward No. 19	EB No. 13	651	-	-
41701000	Kolkata (M Corp.)	Ward No. 19	EB No. 14	316	-	-
41701000	Kolkata (M Corp.)	Ward No. 19	EB No. 15	655	52	-
41701000	Kolkata (M Corp.)	Ward No. 19	EB No. 16	244	1	-
41701000	Kolkata (M Corp.)	Ward No. 19	EB No. 17	564	-	-
41701000	Kolkata (M Corp.)	Ward No. 19	EB No. 18	564	58	-
41701000	Kolkata (M Corp.)	Ward No. 19	EB No. 19	606	1	-
41701000	Kolkata (M Corp.)	Ward No. 19	EB No. 20	575	-	-
41701000	Kolkata (M Corp.)	Ward No. 19	EB No. 21	568	-	-
41701000	Kolkata (M Corp.)	Ward No. 19	EB No. 22	460	-	-

**APPENDIX TO DISTRICT PRIMARY CENSUS ABSTRACT**  
**TOTAL, SCHEDULED CASTES AND SCHEDULED TRIBES POPULATION - URBAN BLOCK WISE**

Location Code	Name of Town	Name of Ward	Boundaries of urban block / EB number	Total population	Schedule Castes population	Schedule Tribes population
1	2	3	4	5	6	7
41701000	Kolkata (M Corp.)	Ward No. 19	EB No. 23	404	-	-
41701000	Kolkata (M Corp.)	Ward No. 19	EB No. 24	602	-	-
41701000	Kolkata (M Corp.)	Ward No. 19	EB No. 25	363	8	-
41701000	Kolkata (M Corp.)	Ward No. 19	EB No. 26	664	12	-
41701000	Kolkata (M Corp.)	Ward No. 19	EB No. 27	385	-	-
41701000	Kolkata (M Corp.)	Ward No. 19	EB No. 28	624	9	-
41701000	Kolkata (M Corp.)	Ward No. 19	EB No. 29	613	97	-
41701000	Kolkata (M Corp.)	Ward No. 19	EB No. 30	519	21	-
41701000	Kolkata (M Corp.)	Ward No. 19	EB No. 31	792	40	-
41701000	Kolkata (M Corp.)	Ward No. 19	EB No. 32	559	16	-
41701000	Kolkata (M Corp.)	Ward No. 19	EB No. 33	613	44	-
41701000	Kolkata (M Corp.)	Ward No. 19	EB No. 34	680	93	-
41701000	Kolkata (M Corp.)	Ward No. 19	EB No. 35	875	28	-
41701000	Kolkata (M Corp.)	Ward No. 19	EB No. 36	652	61	-
41701000	Kolkata (M Corp.)	Ward No. 19	EB No. 37	691	3	-
41701000	Kolkata (M Corp.)	Ward No. 19	EB No. 38	642	-	-
41701000	Kolkata (M Corp.)	Ward No. 19	EB No. 39	316	25	-
41701000	Kolkata (M Corp.)	Ward No. 19	EB No. 40	781	14	-
41701000	Kolkata (M Corp.)	Ward No. 19	EB No. 41	368	18	-
41701000	Kolkata (M Corp.)	Ward No. 19	EB No. 42	800	4	-
41701000	Kolkata (M Corp.)	Ward No. 20	EB No. 1	574	-	-
41701000	Kolkata (M Corp.)	Ward No. 20	EB No. 2	672	-	-
41701000	Kolkata (M Corp.)	Ward No. 20	EB No. 3	700	-	-
41701000	Kolkata (M Corp.)	Ward No. 20	EB No. 4	485	-	-
41701000	Kolkata (M Corp.)	Ward No. 20	EB No. 5	493	-	-
41701000	Kolkata (M Corp.)	Ward No. 20	EB No. 6	684	-	-
41701000	Kolkata (M Corp.)	Ward No. 20	EB No. 7	562	-	-
41701000	Kolkata (M Corp.)	Ward No. 20	EB No. 8	647	-	-
41701000	Kolkata (M Corp.)	Ward No. 20	EB No. 9	588	13	-
41701000	Kolkata (M Corp.)	Ward No. 20	EB No. 10	675	36	-
41701000	Kolkata (M Corp.)	Ward No. 20	EB No. 11	690	-	-
41701000	Kolkata (M Corp.)	Ward No. 20	EB No. 12	150	-	-
41701000	Kolkata (M Corp.)	Ward No. 20	EB No. 13	618	35	7
41701000	Kolkata (M Corp.)	Ward No. 20	EB No. 14	684	-	-
41701000	Kolkata (M Corp.)	Ward No. 20	EB No. 15	385	-	-
41701000	Kolkata (M Corp.)	Ward No. 20	EB No. 16	709	15	4
41701000	Kolkata (M Corp.)	Ward No. 20	EB No. 17	765	-	-
41701000	Kolkata (M Corp.)	Ward No. 20	EB No. 18	605	5	5
41701000	Kolkata (M Corp.)	Ward No. 20	EB No. 19	675	8	-
41701000	Kolkata (M Corp.)	Ward No. 20	EB No. 20	730	47	-
41701000	Kolkata (M Corp.)	Ward No. 20	EB No. 21	548	-	-
41701000	Kolkata (M Corp.)	Ward No. 20	EB No. 22	374	-	-
41701000	Kolkata (M Corp.)	Ward No. 20	EB No. 23	520	-	-
41701000	Kolkata (M Corp.)	Ward No. 20	EB No. 24	1,152	5	-
41701000	Kolkata (M Corp.)	Ward No. 20	EB No. 25	654	-	-
41701000	Kolkata (M Corp.)	Ward No. 20	EB No. 26	632	-	-

**APPENDIX TO DISTRICT PRIMARY CENSUS ABSTRACT**  
**TOTAL, SCHEDULED CASTES AND SCHEDULED TRIBES POPULATION - URBAN BLOCK WISE**

Location Code	Name of Town	Name of Ward	Boundaries of urban block / EB number	Total population	Schedule Castes population	Schedule Tribes population
1	2	3	4	5	6	7
41701000	Kolkata (M Corp.)	Ward No. 20	EB No. 27	526	5	-
41701000	Kolkata (M Corp.)	Ward No. 20	EB No. 28	577	-	-
41701000	Kolkata (M Corp.)	Ward No. 20	EB No. 29	357	-	-
41701000	Kolkata (M Corp.)	Ward No. 20	EB No. 30	635	-	-
41701000	Kolkata (M Corp.)	Ward No. 20	EB No. 31	683	147	-
41701000	Kolkata (M Corp.)	Ward No. 20	EB No. 32	228	-	-
41701000	Kolkata (M Corp.)	Ward No. 20	EB No. 33	490	-	-
41701000	Kolkata (M Corp.)	Ward No. 20	EB No. 34	38	-	-
41701000	Kolkata (M Corp.)	Ward No. 20	EB No. 35	136	16	1
41701000	Kolkata (M Corp.)	Ward No. 20	EB No. 36	165	21	5
41701000	Kolkata (M Corp.)	Ward No. 20	EB No. 37	675	28	-
41701000	Kolkata (M Corp.)	Ward No. 21	EB No. 1	596	117	-
41701000	Kolkata (M Corp.)	Ward No. 21	EB No. 2	437	3	-
41701000	Kolkata (M Corp.)	Ward No. 21	EB No. 3	367	-	-
41701000	Kolkata (M Corp.)	Ward No. 21	EB No. 4	393	12	-
41701000	Kolkata (M Corp.)	Ward No. 21	EB No. 5	466	-	-
41701000	Kolkata (M Corp.)	Ward No. 21	EB No. 6	424	-	-
41701000	Kolkata (M Corp.)	Ward No. 21	EB No. 7	319	-	-
41701000	Kolkata (M Corp.)	Ward No. 21	EB No. 8	517	27	-
41701000	Kolkata (M Corp.)	Ward No. 21	EB No. 9	207	-	-
41701000	Kolkata (M Corp.)	Ward No. 21	EB No. 10	233	-	-
41701000	Kolkata (M Corp.)	Ward No. 21	EB No. 11	333	-	-
41701000	Kolkata (M Corp.)	Ward No. 21	EB No. 12	325	-	-
41701000	Kolkata (M Corp.)	Ward No. 21	EB No. 13	253	5	-
41701000	Kolkata (M Corp.)	Ward No. 21	EB No. 14	464	89	-
41701000	Kolkata (M Corp.)	Ward No. 21	EB No. 15	334	26	-
41701000	Kolkata (M Corp.)	Ward No. 21	EB No. 16	344	-	-
41701000	Kolkata (M Corp.)	Ward No. 21	EB No. 17	454	-	-
41701000	Kolkata (M Corp.)	Ward No. 21	EB No. 18	460	-	-
41701000	Kolkata (M Corp.)	Ward No. 21	EB No. 19	560	-	-
41701000	Kolkata (M Corp.)	Ward No. 21	EB No. 20	384	-	2
41701000	Kolkata (M Corp.)	Ward No. 21	EB No. 21	572	-	-
41701000	Kolkata (M Corp.)	Ward No. 21	EB No. 22	540	12	-
41701000	Kolkata (M Corp.)	Ward No. 21	EB No. 23	383	-	-
41701000	Kolkata (M Corp.)	Ward No. 21	EB No. 24	351	-	-
41701000	Kolkata (M Corp.)	Ward No. 21	EB No. 25	522	25	-
41701000	Kolkata (M Corp.)	Ward No. 21	EB No. 26	528	-	-
41701000	Kolkata (M Corp.)	Ward No. 21	EB No. 27	426	-	-
41701000	Kolkata (M Corp.)	Ward No. 21	EB No. 28	565	-	-
41701000	Kolkata (M Corp.)	Ward No. 21	EB No. 29	500	6	-
41701000	Kolkata (M Corp.)	Ward No. 21	EB No. 30	324	9	-
41701000	Kolkata (M Corp.)	Ward No. 21	EB No. 31	110	5	-
41701000	Kolkata (M Corp.)	Ward No. 21	EB No. 32	472	4	-
41701000	Kolkata (M Corp.)	Ward No. 21	EB No. 33	520	-	-
41701000	Kolkata (M Corp.)	Ward No. 21	EB No. 34	360	-	-
41701000	Kolkata (M Corp.)	Ward No. 21	EB No. 35	602	-	-



**APPENDIX TO DISTRICT PRIMARY CENSUS ABSTRACT**  
**TOTAL, SCHEDULED CASTES AND SCHEDULED TRIBES POPULATION - URBAN BLOCK WISE**

Location Code	Name of Town	Name of Ward	Boundaries of urban block / EB number	Total population	Schedule Castes population	Schedule Tribes population
1	2	3	4	5	6	7
41701000	Kolkata (M Corp.)	Ward No. 21	EB No. 36	585	-	-
41701000	Kolkata (M Corp.)	Ward No. 21	EB No. 37	356	-	-
41701000	Kolkata (M Corp.)	Ward No. 21	EB No. 38	228	-	-
41701000	Kolkata (M Corp.)	Ward No. 21	EB No. 39	461	-	-
41701000	Kolkata (M Corp.)	Ward No. 21	EB No. 40	314	2	8
41701000	Kolkata (M Corp.)	Ward No. 21	EB No. 41	222	10	-
41701000	Kolkata (M Corp.)	Ward No. 21	EB No. 42	566	5	-
41701000	Kolkata (M Corp.)	Ward No. 21	EB No. 43	581	-	-
41701000	Kolkata (M Corp.)	Ward No. 21	EB No. 44	469	-	-
41701000	Kolkata (M Corp.)	Ward No. 21	EB No. 45	163	-	-
41701000	Kolkata (M Corp.)	Ward No. 21	EB No. 46	467	-	-
41701000	Kolkata (M Corp.)	Ward No. 21	EB No. 47	403	-	-
41701000	Kolkata (M Corp.)	Ward No. 21	EB No. 48	533	-	-
41701000	Kolkata (M Corp.)	Ward No. 21	EB No. 49	706	-	-
41701000	Kolkata (M Corp.)	Ward No. 21	EB No. 50	627	-	-
41701000	Kolkata (M Corp.)	Ward No. 21	EB No. 51	474	8	-
41701000	Kolkata (M Corp.)	Ward No. 21	EB No. 52	493	11	-
41701000	Kolkata (M Corp.)	Ward No. 21	EB No. 53	517	-	-
41701000	Kolkata (M Corp.)	Ward No. 21	EB No. 54	553	10	-
41701000	Kolkata (M Corp.)	Ward No. 21	EB No. 55	627	2	-
41701000	Kolkata (M Corp.)	Ward No. 21	EB No. 56	639	-	-
41701000	Kolkata (M Corp.)	Ward No. 22	EB No. 1	368	-	-
41701000	Kolkata (M Corp.)	Ward No. 22	EB No. 2	621	-	-
41701000	Kolkata (M Corp.)	Ward No. 22	EB No. 3	326	-	-
41701000	Kolkata (M Corp.)	Ward No. 22	EB No. 4	643	-	-
41701000	Kolkata (M Corp.)	Ward No. 22	EB No. 5	623	-	-
41701000	Kolkata (M Corp.)	Ward No. 22	EB No. 6	650	22	-
41701000	Kolkata (M Corp.)	Ward No. 22	EB No. 7	629	-	-
41701000	Kolkata (M Corp.)	Ward No. 22	EB No. 8	594	-	-
41701000	Kolkata (M Corp.)	Ward No. 22	EB No. 9	588	-	-
41701000	Kolkata (M Corp.)	Ward No. 22	EB No. 10	518	-	-
41701000	Kolkata (M Corp.)	Ward No. 22	EB No. 11	682	-	-
41701000	Kolkata (M Corp.)	Ward No. 22	EB No. 12	510	-	-
41701000	Kolkata (M Corp.)	Ward No. 22	EB No. 13	362	-	-
41701000	Kolkata (M Corp.)	Ward No. 22	EB No. 14	276	-	-
41701000	Kolkata (M Corp.)	Ward No. 22	EB No. 15	619	-	-
41701000	Kolkata (M Corp.)	Ward No. 22	EB No. 16	434	-	-
41701000	Kolkata (M Corp.)	Ward No. 22	EB No. 17	169	-	-
41701000	Kolkata (M Corp.)	Ward No. 22	EB No. 18	576	3	-
41701000	Kolkata (M Corp.)	Ward No. 22	EB No. 19	760	-	-
41701000	Kolkata (M Corp.)	Ward No. 22	EB No. 20	834	-	-
41701000	Kolkata (M Corp.)	Ward No. 22	EB No. 21	688	5	-
41701000	Kolkata (M Corp.)	Ward No. 22	EB No. 22	656	-	-
41701000	Kolkata (M Corp.)	Ward No. 22	EB No. 23	535	-	-
41701000	Kolkata (M Corp.)	Ward No. 22	EB No. 24	582	14	-
41701000	Kolkata (M Corp.)	Ward No. 22	EB No. 25	736	12	-

**APPENDIX TO DISTRICT PRIMARY CENSUS ABSTRACT**  
**TOTAL, SCHEDULED CASTES AND SCHEDULED TRIBES POPULATION - URBAN BLOCK WISE**

Location Code	Name of Town	Name of Ward	Boundaries of urban block / EB number	Total population	Schedule Castes population	Schedule Tribes population
1	2	3	4	5	6	7
41701000	Kolkata (M Corp.)	Ward No. 22	EB No. 26	279	-	-
41701000	Kolkata (M Corp.)	Ward No. 22	EB No. 27	356	-	-
41701000	Kolkata (M Corp.)	Ward No. 22	EB No. 28	298	-	-
41701000	Kolkata (M Corp.)	Ward No. 22	EB No. 29	338	1	-
41701000	Kolkata (M Corp.)	Ward No. 22	EB No. 30	376	-	-
41701000	Kolkata (M Corp.)	Ward No. 22	EB No. 31	731	-	-
41701000	Kolkata (M Corp.)	Ward No. 22	EB No. 32	137	-	-
41701000	Kolkata (M Corp.)	Ward No. 22	EB No. 33	273	-	-
41701000	Kolkata (M Corp.)	Ward No. 22	EB No. 34	723	5	-
41701000	Kolkata (M Corp.)	Ward No. 22	EB No. 35	391	-	-
41701000	Kolkata (M Corp.)	Ward No. 22	EB No. 36	435	-	-
41701000	Kolkata (M Corp.)	Ward No. 22	EB No. 37	300	-	-
41701000	Kolkata (M Corp.)	Ward No. 22	EB No. 38	210	-	-
41701000	Kolkata (M Corp.)	Ward No. 22	EB No. 39	360	2	-
41701000	Kolkata (M Corp.)	Ward No. 22	EB No. 40	300	-	-
41701000	Kolkata (M Corp.)	Ward No. 22	EB No. 41	347	-	-
41701000	Kolkata (M Corp.)	Ward No. 22	EB No. 42	237	-	-
41701000	Kolkata (M Corp.)	Ward No. 22	EB No. 43	499	-	-
41701000	Kolkata (M Corp.)	Ward No. 23	EB No. 1	515	-	-
41701000	Kolkata (M Corp.)	Ward No. 23	EB No. 2	502	-	-
41701000	Kolkata (M Corp.)	Ward No. 23	EB No. 3	508	-	2
41701000	Kolkata (M Corp.)	Ward No. 23	EB No. 4	384	66	-
41701000	Kolkata (M Corp.)	Ward No. 23	EB No. 5	526	50	-
41701000	Kolkata (M Corp.)	Ward No. 23	EB No. 6	342	-	-
41701000	Kolkata (M Corp.)	Ward No. 23	EB No. 7	581	6	-
41701000	Kolkata (M Corp.)	Ward No. 23	EB No. 8	613	-	-
41701000	Kolkata (M Corp.)	Ward No. 23	EB No. 9	331	-	-
41701000	Kolkata (M Corp.)	Ward No. 23	EB No. 10	362	-	-
41701000	Kolkata (M Corp.)	Ward No. 23	EB No. 11	453	139	-
41701000	Kolkata (M Corp.)	Ward No. 23	EB No. 12	559	-	-
41701000	Kolkata (M Corp.)	Ward No. 23	EB No. 13	430	-	-
41701000	Kolkata (M Corp.)	Ward No. 23	EB No. 14	487	-	-
41701000	Kolkata (M Corp.)	Ward No. 23	EB No. 15	661	2	-
41701000	Kolkata (M Corp.)	Ward No. 23	EB No. 16	462	185	62
41701000	Kolkata (M Corp.)	Ward No. 23	EB No. 17	473	-	-
41701000	Kolkata (M Corp.)	Ward No. 23	EB No. 18	327	160	-
41701000	Kolkata (M Corp.)	Ward No. 23	EB No. 19	168	-	-
41701000	Kolkata (M Corp.)	Ward No. 23	EB No. 20	496	-	-
41701000	Kolkata (M Corp.)	Ward No. 23	EB No. 21	630	-	-
41701000	Kolkata (M Corp.)	Ward No. 23	EB No. 22	389	-	-
41701000	Kolkata (M Corp.)	Ward No. 23	EB No. 23	509	12	-
41701000	Kolkata (M Corp.)	Ward No. 23	EB No. 24	483	-	-
41701000	Kolkata (M Corp.)	Ward No. 23	EB No. 25	505	-	-
41701000	Kolkata (M Corp.)	Ward No. 23	EB No. 26	609	-	-
41701000	Kolkata (M Corp.)	Ward No. 23	EB No. 27	616	1	-
41701000	Kolkata (M Corp.)	Ward No. 23	EB No. 28	644	-	-

**APPENDIX TO DISTRICT PRIMARY CENSUS ABSTRACT**  
**TOTAL, SCHEDULED CASTES AND SCHEDULED TRIBES POPULATION - URBAN BLOCK WISE**

Location Code	Name of Town	Name of Ward	Boundaries of urban block / EB number	Total population	Schedule Castes population	Schedule Tribes population
1	2	3	4	5	6	7
41701000	Kolkata (M Corp.)	Ward No. 23	EB No. 29	283	-	-
41701000	Kolkata (M Corp.)	Ward No. 23	EB No. 30	518	-	-
41701000	Kolkata (M Corp.)	Ward No. 23	EB No. 31	563	-	-
41701000	Kolkata (M Corp.)	Ward No. 23	EB No. 32	324	-	-
41701000	Kolkata (M Corp.)	Ward No. 23	EB No. 33	380	-	-
41701000	Kolkata (M Corp.)	Ward No. 23	EB No. 34	352	-	-
41701000	Kolkata (M Corp.)	Ward No. 23	EB No. 35	194	-	-
41701000	Kolkata (M Corp.)	Ward No. 23	EB No. 36	505	-	-
41701000	Kolkata (M Corp.)	Ward No. 23	EB No. 37	242	-	-
41701000	Kolkata (M Corp.)	Ward No. 23	EB No. 38	182	-	-
41701000	Kolkata (M Corp.)	Ward No. 23	EB No. 39	532	-	-
41701000	Kolkata (M Corp.)	Ward No. 23	EB No. 40	502	-	-
41701000	Kolkata (M Corp.)	Ward No. 23	EB No. 41	641	3	-
41701000	Kolkata (M Corp.)	Ward No. 23	EB No. 42	320	-	-
41701000	Kolkata (M Corp.)	Ward No. 23	EB No. 43	174	-	-
41701000	Kolkata (M Corp.)	Ward No. 23	EB No. 44	529	-	-
41701000	Kolkata (M Corp.)	Ward No. 23	EB No. 45	501	-	-
41701000	Kolkata (M Corp.)	Ward No. 23	EB No. 46	423	-	-
41701000	Kolkata (M Corp.)	Ward No. 23	EB No. 47	538	18	-
41701000	Kolkata (M Corp.)	Ward No. 23	EB No. 48	507	-	-
41701000	Kolkata (M Corp.)	Ward No. 24	EB No. 1	538	-	-
41701000	Kolkata (M Corp.)	Ward No. 24	EB No. 2	416	-	-
41701000	Kolkata (M Corp.)	Ward No. 24	EB No. 3	456	6	-
41701000	Kolkata (M Corp.)	Ward No. 24	EB No. 4	288	56	-
41701000	Kolkata (M Corp.)	Ward No. 24	EB No. 5	556	8	-
41701000	Kolkata (M Corp.)	Ward No. 24	EB No. 6	380	-	-
41701000	Kolkata (M Corp.)	Ward No. 24	EB No. 7	415	3	-
41701000	Kolkata (M Corp.)	Ward No. 24	EB No. 8	296	3	-
41701000	Kolkata (M Corp.)	Ward No. 24	EB No. 9	424	43	-
41701000	Kolkata (M Corp.)	Ward No. 24	EB No. 10	433	42	-
41701000	Kolkata (M Corp.)	Ward No. 24	EB No. 11	387	-	-
41701000	Kolkata (M Corp.)	Ward No. 24	EB No. 12	390	-	-
41701000	Kolkata (M Corp.)	Ward No. 24	EB No. 13	295	-	-
41701000	Kolkata (M Corp.)	Ward No. 24	EB No. 14	224	-	-
41701000	Kolkata (M Corp.)	Ward No. 24	EB No. 15	154	-	-
41701000	Kolkata (M Corp.)	Ward No. 24	EB No. 16	414	-	-
41701000	Kolkata (M Corp.)	Ward No. 24	EB No. 17	243	-	-
41701000	Kolkata (M Corp.)	Ward No. 24	EB No. 18	49	-	-
41701000	Kolkata (M Corp.)	Ward No. 24	EB No. 19	667	-	-
41701000	Kolkata (M Corp.)	Ward No. 24	EB No. 20	543	4	-
41701000	Kolkata (M Corp.)	Ward No. 24	EB No. 21	274	-	4
41701000	Kolkata (M Corp.)	Ward No. 24	EB No. 22	488	-	-
41701000	Kolkata (M Corp.)	Ward No. 24	EB No. 23	547	-	-
41701000	Kolkata (M Corp.)	Ward No. 24	EB No. 24	421	-	-
41701000	Kolkata (M Corp.)	Ward No. 24	EB No. 25	271	-	-
41701000	Kolkata (M Corp.)	Ward No. 24	EB No. 26	585	1	-

**APPENDIX TO DISTRICT PRIMARY CENSUS ABSTRACT**  
**TOTAL, SCHEDULED CASTES AND SCHEDULED TRIBES POPULATION - URBAN BLOCK WISE**

Location Code	Name of Town	Name of Ward	Boundaries of urban block / EB number	Total population	Schedule Castes population	Schedule Tribes population
1	2	3	4	5	6	7
41701000	Kolkata (M Corp.)	Ward No. 24	EB No. 27	358	-	-
41701000	Kolkata (M Corp.)	Ward No. 24	EB No. 28	246	-	-
41701000	Kolkata (M Corp.)	Ward No. 24	EB No. 29	402	-	-
41701000	Kolkata (M Corp.)	Ward No. 24	EB No. 30	483	-	-
41701000	Kolkata (M Corp.)	Ward No. 24	EB No. 31	212	-	-
41701000	Kolkata (M Corp.)	Ward No. 24	EB No. 32	271	-	-
41701000	Kolkata (M Corp.)	Ward No. 24	EB No. 33	521	1	-
41701000	Kolkata (M Corp.)	Ward No. 24	EB No. 34	530	-	-
41701000	Kolkata (M Corp.)	Ward No. 24	EB No. 35	383	-	-
41701000	Kolkata (M Corp.)	Ward No. 24	EB No. 36	530	-	-
41701000	Kolkata (M Corp.)	Ward No. 24	EB No. 37	542	5	-
41701000	Kolkata (M Corp.)	Ward No. 24	EB No. 38	412	-	-
41701000	Kolkata (M Corp.)	Ward No. 24	EB No. 39	440	-	-
41701000	Kolkata (M Corp.)	Ward No. 24	EB No. 40	673	2	-
41701000	Kolkata (M Corp.)	Ward No. 24	EB No. 41	551	-	-
41701000	Kolkata (M Corp.)	Ward No. 24	EB No. 42	363	-	-
41701000	Kolkata (M Corp.)	Ward No. 24	EB No. 43	280	-	-
41701000	Kolkata (M Corp.)	Ward No. 24	EB No. 44	315	-	-
41701000	Kolkata (M Corp.)	Ward No. 24	EB No. 45	487	-	-
41701000	Kolkata (M Corp.)	Ward No. 24	EB No. 46	553	-	-
41701000	Kolkata (M Corp.)	Ward No. 24	EB No. 47	490	3	-
41701000	Kolkata (M Corp.)	Ward No. 24	EB No. 48	324	-	-
41701000	Kolkata (M Corp.)	Ward No. 25	EB No. 1	447	-	-
41701000	Kolkata (M Corp.)	Ward No. 25	EB No. 2	523	-	-
41701000	Kolkata (M Corp.)	Ward No. 25	EB No. 3	384	-	-
41701000	Kolkata (M Corp.)	Ward No. 25	EB No. 4	523	8	-
41701000	Kolkata (M Corp.)	Ward No. 25	EB No. 5	518	-	-
41701000	Kolkata (M Corp.)	Ward No. 25	EB No. 6	361	-	-
41701000	Kolkata (M Corp.)	Ward No. 25	EB No. 7	463	-	-
41701000	Kolkata (M Corp.)	Ward No. 25	EB No. 8	584	6	-
41701000	Kolkata (M Corp.)	Ward No. 25	EB No. 9	613	-	-
41701000	Kolkata (M Corp.)	Ward No. 25	EB No. 10	369	-	-
41701000	Kolkata (M Corp.)	Ward No. 25	EB No. 11	317	-	-
41701000	Kolkata (M Corp.)	Ward No. 25	EB No. 12	457	-	-
41701000	Kolkata (M Corp.)	Ward No. 25	EB No. 13	593	-	-
41701000	Kolkata (M Corp.)	Ward No. 25	EB No. 14	574	-	-
41701000	Kolkata (M Corp.)	Ward No. 25	EB No. 15	586	-	-
41701000	Kolkata (M Corp.)	Ward No. 25	EB No. 16	421	-	-
41701000	Kolkata (M Corp.)	Ward No. 25	EB No. 17	502	-	-
41701000	Kolkata (M Corp.)	Ward No. 25	EB No. 18	576	-	-
41701000	Kolkata (M Corp.)	Ward No. 25	EB No. 19	587	-	-
41701000	Kolkata (M Corp.)	Ward No. 25	EB No. 20	571	20	-
41701000	Kolkata (M Corp.)	Ward No. 25	EB No. 21	599	12	-
41701000	Kolkata (M Corp.)	Ward No. 25	EB No. 22	447	-	-
41701000	Kolkata (M Corp.)	Ward No. 25	EB No. 23	411	-	-
41701000	Kolkata (M Corp.)	Ward No. 25	EB No. 24	447	-	-

**APPENDIX TO DISTRICT PRIMARY CENSUS ABSTRACT**  
**TOTAL, SCHEDULED CASTES AND SCHEDULED TRIBES POPULATION - URBAN BLOCK WISE**

Location Code	Name of Town	Name of Ward	Boundaries of urban block / EB number	Total population	Schedule Castes population	Schedule Tribes population
1	2	3	4	5	6	7
41701000	Kolkata (M Corp.)	Ward No. 25	EB No. 25	429	-	-
41701000	Kolkata (M Corp.)	Ward No. 25	EB No. 26	139	-	-
41701000	Kolkata (M Corp.)	Ward No. 25	EB No. 27	456	-	-
41701000	Kolkata (M Corp.)	Ward No. 25	EB No. 28	354	-	-
41701000	Kolkata (M Corp.)	Ward No. 25	EB No. 29	540	-	-
41701000	Kolkata (M Corp.)	Ward No. 25	EB No. 30	584	-	-
41701000	Kolkata (M Corp.)	Ward No. 25	EB No. 31	219	26	-
41701000	Kolkata (M Corp.)	Ward No. 25	EB No. 32	402	5	-
41701000	Kolkata (M Corp.)	Ward No. 25	EB No. 33	564	3	-
41701000	Kolkata (M Corp.)	Ward No. 25	EB No. 34	661	27	-
41701000	Kolkata (M Corp.)	Ward No. 25	EB No. 35	581	-	-
41701000	Kolkata (M Corp.)	Ward No. 25	EB No. 36	440	20	-
41701000	Kolkata (M Corp.)	Ward No. 25	EB No. 37	498	8	-
41701000	Kolkata (M Corp.)	Ward No. 25	EB No. 38	605	-	-
41701000	Kolkata (M Corp.)	Ward No. 25	EB No. 39	487	-	-
41701000	Kolkata (M Corp.)	Ward No. 25	EB No. 40	451	-	-
41701000	Kolkata (M Corp.)	Ward No. 25	EB No. 41	580	4	-
41701000	Kolkata (M Corp.)	Ward No. 25	EB No. 42	526	-	-
41701000	Kolkata (M Corp.)	Ward No. 25	EB No. 43	549	-	-
41701000	Kolkata (M Corp.)	Ward No. 25	EB No. 44	476	46	-
41701000	Kolkata (M Corp.)	Ward No. 25	EB No. 45	505	149	-
41701000	Kolkata (M Corp.)	Ward No. 25	EB No. 46	587	169	-
41701000	Kolkata (M Corp.)	Ward No. 25	EB No. 47	516	-	-
41701000	Kolkata (M Corp.)	Ward No. 25	EB No. 48	514	-	-
41701000	Kolkata (M Corp.)	Ward No. 25	EB No. 49	338	-	-
41701000	Kolkata (M Corp.)	Ward No. 25	EB No. 50	349	1	-
41701000	Kolkata (M Corp.)	Ward No. 25	EB No. 51	537	6	-
41701000	Kolkata (M Corp.)	Ward No. 25	EB No. 52	486	-	-
41701000	Kolkata (M Corp.)	Ward No. 25	EB No. 53	445	12	-
41701000	Kolkata (M Corp.)	Ward No. 25	EB No. 54	203	8	-
41701000	Kolkata (M Corp.)	Ward No. 25	EB No. 55	215	-	-
41701000	Kolkata (M Corp.)	Ward No. 25	EB No. 56	489	-	-
41701000	Kolkata (M Corp.)	Ward No. 25	EB No. 57	505	5	-
41701000	Kolkata (M Corp.)	Ward No. 25	EB No. 58	418	1	-
41701000	Kolkata (M Corp.)	Ward No. 25	EB No. 59	448	-	-
41701000	Kolkata (M Corp.)	Ward No. 25	EB No. 60	487	-	-
41701000	Kolkata (M Corp.)	Ward No. 25	EB No. 61	487	-	-
41701000	Kolkata (M Corp.)	Ward No. 25	EB No. 62	495	-	-
41701000	Kolkata (M Corp.)	Ward No. 25	EB No. 63	418	-	-
41701000	Kolkata (M Corp.)	Ward No. 25	EB No. 64	524	6	-
41701000	Kolkata (M Corp.)	Ward No. 25	EB No. 65	554	11	-
41701000	Kolkata (M Corp.)	Ward No. 25	EB No. 66	488	-	-
41701000	Kolkata (M Corp.)	Ward No. 25	EB No. 67	524	-	-
41701000	Kolkata (M Corp.)	Ward No. 25	EB No. 68	375	-	-
41701000	Kolkata (M Corp.)	Ward No. 25	EB No. 69	712	37	10
41701000	Kolkata (M Corp.)	Ward No. 25	EB No. 70	357	2	4

**APPENDIX TO DISTRICT PRIMARY CENSUS ABSTRACT**  
**TOTAL, SCHEDULED CASTES AND SCHEDULED TRIBES POPULATION - URBAN BLOCK WISE**

Location Code	Name of Town	Name of Ward	Boundaries of urban block / EB number	Total population	Schedule Castes population	Schedule Tribes population
1	2	3	4	5	6	7
41701000	Kolkata (M Corp.)	Ward No. 25	EB No. 71	22	-	-
41701000	Kolkata (M Corp.)	Ward No. 25	EB No. 72	182	19	4
41701000	Kolkata (M Corp.)	Ward No. 25	EB No. 73	51	3	2
41701000	Kolkata (M Corp.)	Ward No. 25	EB No. 74	179	9	-
41701000	Kolkata (M Corp.)	Ward No. 25	EB No. 75	546	40	11
41701000	Kolkata (M Corp.)	Ward No. 25	EB No. 76	491	72	-
41701000	Kolkata (M Corp.)	Ward No. 25	EB No. 77	583	52	6
41701000	Kolkata (M Corp.)	Ward No. 25	EB No. 78	491	108	6
41701000	Kolkata (M Corp.)	Ward No. 25	EB No. 79	676	152	13
41701000	Kolkata (M Corp.)	Ward No. 25	EB No. 80	782	102	20
41701000	Kolkata (M Corp.)	Ward No. 25	EB No. 81	604	25	8
41701000	Kolkata (M Corp.)	Ward No. 25	EB No. 82	4	-	-
41701000	Kolkata (M Corp.)	Ward No. 25	EB No. 83	406	15	7
41701000	Kolkata (M Corp.)	Ward No. 25	EB No. 84	400	39	14
41701000	Kolkata (M Corp.)	Ward No. 25	EB No. 85	88	5	8
41701000	Kolkata (M Corp.)	Ward No. 25	EB No. 86	155	19	12
41701000	Kolkata (M Corp.)	Ward No. 25	EB No. 87	74	6	6
41701000	Kolkata (M Corp.)	Ward No. 25	EB No. 88	36	5	5
41701000	Kolkata (M Corp.)	Ward No. 26	EB No. 1	466	23	-
41701000	Kolkata (M Corp.)	Ward No. 26	EB No. 2	527	7	-
41701000	Kolkata (M Corp.)	Ward No. 26	EB No. 3	701	36	-
41701000	Kolkata (M Corp.)	Ward No. 26	EB No. 4	234	-	-
41701000	Kolkata (M Corp.)	Ward No. 26	EB No. 5	171	-	-
41701000	Kolkata (M Corp.)	Ward No. 26	EB No. 6	395	-	-
41701000	Kolkata (M Corp.)	Ward No. 26	EB No. 7	491	-	-
41701000	Kolkata (M Corp.)	Ward No. 26	EB No. 8	417	-	-
41701000	Kolkata (M Corp.)	Ward No. 26	EB No. 9	394	-	-
41701000	Kolkata (M Corp.)	Ward No. 26	EB No. 10	407	-	-
41701000	Kolkata (M Corp.)	Ward No. 26	EB No. 11	346	24	-
41701000	Kolkata (M Corp.)	Ward No. 26	EB No. 12	227	2	-
41701000	Kolkata (M Corp.)	Ward No. 26	EB No. 13	400	-	-
41701000	Kolkata (M Corp.)	Ward No. 26	EB No. 14	595	4	-
41701000	Kolkata (M Corp.)	Ward No. 26	EB No. 15	541	-	-
41701000	Kolkata (M Corp.)	Ward No. 26	EB No. 16	567	2	-
41701000	Kolkata (M Corp.)	Ward No. 26	EB No. 17	501	-	-
41701000	Kolkata (M Corp.)	Ward No. 26	EB No. 18	438	-	-
41701000	Kolkata (M Corp.)	Ward No. 26	EB No. 19	303	33	-
41701000	Kolkata (M Corp.)	Ward No. 26	EB No. 20	480	6	-
41701000	Kolkata (M Corp.)	Ward No. 26	EB No. 21	511	-	-
41701000	Kolkata (M Corp.)	Ward No. 26	EB No. 22	472	-	-
41701000	Kolkata (M Corp.)	Ward No. 26	EB No. 23	481	-	-
41701000	Kolkata (M Corp.)	Ward No. 26	EB No. 24	475	-	-
41701000	Kolkata (M Corp.)	Ward No. 26	EB No. 25	430	34	-
41701000	Kolkata (M Corp.)	Ward No. 26	EB No. 26	460	193	-
41701000	Kolkata (M Corp.)	Ward No. 26	EB No. 27	445	405	-
41701000	Kolkata (M Corp.)	Ward No. 26	EB No. 28	230	-	-

**APPENDIX TO DISTRICT PRIMARY CENSUS ABSTRACT**  
**TOTAL, SCHEDULED CASTES AND SCHEDULED TRIBES POPULATION - URBAN BLOCK WISE**

Location Code	Name of Town	Name of Ward	Boundaries of urban block / EB number	Total population	Schedule Castes population	Schedule Tribes population
1	2	3	4	5	6	7
41701000	Kolkata (M Corp.)	Ward No. 26	EB No. 29	219	-	-
41701000	Kolkata (M Corp.)	Ward No. 26	EB No. 30	552	431	-
41701000	Kolkata (M Corp.)	Ward No. 26	EB No. 31	611	409	-
41701000	Kolkata (M Corp.)	Ward No. 26	EB No. 32	469	5	-
41701000	Kolkata (M Corp.)	Ward No. 26	EB No. 33	409	-	-
41701000	Kolkata (M Corp.)	Ward No. 26	EB No. 34	488	12	-
41701000	Kolkata (M Corp.)	Ward No. 26	EB No. 35	481	-	-
41701000	Kolkata (M Corp.)	Ward No. 26	EB No. 36	483	-	-
41701000	Kolkata (M Corp.)	Ward No. 26	EB No. 37	550	-	-
41701000	Kolkata (M Corp.)	Ward No. 26	EB No. 38	346	-	-
41701000	Kolkata (M Corp.)	Ward No. 26	EB No. 39	364	-	-
41701000	Kolkata (M Corp.)	Ward No. 26	EB No. 40	487	34	-
41701000	Kolkata (M Corp.)	Ward No. 26	EB No. 41	338	3	-
41701000	Kolkata (M Corp.)	Ward No. 26	EB No. 42	347	38	-
41701000	Kolkata (M Corp.)	Ward No. 26	EB No. 43	192	-	-
41701000	Kolkata (M Corp.)	Ward No. 26	EB No. 44	528	8	-
41701000	Kolkata (M Corp.)	Ward No. 26	EB No. 45	238	-	-
41701000	Kolkata (M Corp.)	Ward No. 26	EB No. 46	354	-	-
41701000	Kolkata (M Corp.)	Ward No. 26	EB No. 47	501	15	-
41701000	Kolkata (M Corp.)	Ward No. 26	EB No. 48	521	12	-
41701000	Kolkata (M Corp.)	Ward No. 26	EB No. 49	473	17	-
41701000	Kolkata (M Corp.)	Ward No. 26	EB No. 50	351	4	-
41701000	Kolkata (M Corp.)	Ward No. 26	EB No. 51	653	-	-
41701000	Kolkata (M Corp.)	Ward No. 26	EB No. 52	279	-	-
41701000	Kolkata (M Corp.)	Ward No. 26	EB No. 53	211	-	-
41701000	Kolkata (M Corp.)	Ward No. 26	EB No. 54	385	-	-
41701000	Kolkata (M Corp.)	Ward No. 26	EB No. 55	231	-	-
41701000	Kolkata (M Corp.)	Ward No. 26	EB No. 56	611	-	-
41701000	Kolkata (M Corp.)	Ward No. 26	EB No. 57	480	-	-
41701000	Kolkata (M Corp.)	Ward No. 26	EB No. 58	259	-	-
41701000	Kolkata (M Corp.)	Ward No. 26	EB No. 59	421	33	-
41701000	Kolkata (M Corp.)	Ward No. 26	EB No. 60	477	-	-
41701000	Kolkata (M Corp.)	Ward No. 26	EB No. 61	538	63	-
41701000	Kolkata (M Corp.)	Ward No. 26	EB No. 62	489	24	-
41701000	Kolkata (M Corp.)	Ward No. 26	EB No. 63	489	1	-
41701000	Kolkata (M Corp.)	Ward No. 26	EB No. 64	468	-	-
41701000	Kolkata (M Corp.)	Ward No. 26	EB No. 65	477	-	-
41701000	Kolkata (M Corp.)	Ward No. 26	EB No. 66	518	-	-
41701000	Kolkata (M Corp.)	Ward No. 26	EB No. 67	464	-	-
41701000	Kolkata (M Corp.)	Ward No. 26	EB No. 68	14	1	-
41701000	Kolkata (M Corp.)	Ward No. 26	EB No. 69	415	12	-
41701000	Kolkata (M Corp.)	Ward No. 26	EB No. 70	381	70	8
41701000	Kolkata (M Corp.)	Ward No. 26	EB No. 71	152	18	-
41701000	Kolkata (M Corp.)	Ward No. 26	EB No. 72	56	7	-
41701000	Kolkata (M Corp.)	Ward No. 26	EB No. 73	4	4	-
41701000	Kolkata (M Corp.)	Ward No. 26	EB No. 74	48	48	-

**APPENDIX TO DISTRICT PRIMARY CENSUS ABSTRACT**  
**TOTAL, SCHEDULED CASTES AND SCHEDULED TRIBES POPULATION - URBAN BLOCK WISE**

Location Code	Name of Town	Name of Ward	Boundaries of urban block / EB number	Total population	Schedule Castes population	Schedule Tribes population
1	2	3	4	5	6	7
41701000	Kolkata (M Corp.)	Ward No. 26	EB No. 75	261	18	10
41701000	Kolkata (M Corp.)	Ward No. 26	EB No. 76	16	-	-
41701000	Kolkata (M Corp.)	Ward No. 26	EB No. 77	62	-	-
41701000	Kolkata (M Corp.)	Ward No. 26	EB No. 78	106	-	-
41701000	Kolkata (M Corp.)	Ward No. 26	EB No. 79	104	-	3
41701000	Kolkata (M Corp.)	Ward No. 26	EB No. 80	39	5	-
41701000	Kolkata (M Corp.)	Ward No. 26	EB No. 81	72	7	3
41701000	Kolkata (M Corp.)	Ward No. 26	EB No. 82	6	-	4
41701000	Kolkata (M Corp.)	Ward No. 26	EB No. 83	108	2	11
41701000	Kolkata (M Corp.)	Ward No. 26	EB No. 84	30	-	-
41701000	Kolkata (M Corp.)	Ward No. 26	EB No. 85	669	18	-
41701000	Kolkata (M Corp.)	Ward No. 27	EB No. 1	397	-	-
41701000	Kolkata (M Corp.)	Ward No. 27	EB No. 2	696	-	-
41701000	Kolkata (M Corp.)	Ward No. 27	EB No. 3	691	7	-
41701000	Kolkata (M Corp.)	Ward No. 27	EB No. 4	727	121	-
41701000	Kolkata (M Corp.)	Ward No. 27	EB No. 5	405	61	1
41701000	Kolkata (M Corp.)	Ward No. 27	EB No. 6	510	10	-
41701000	Kolkata (M Corp.)	Ward No. 27	EB No. 7	512	11	-
41701000	Kolkata (M Corp.)	Ward No. 27	EB No. 8	430	22	-
41701000	Kolkata (M Corp.)	Ward No. 27	EB No. 9	321	15	-
41701000	Kolkata (M Corp.)	Ward No. 27	EB No. 10	517	-	-
41701000	Kolkata (M Corp.)	Ward No. 27	EB No. 11	448	54	-
41701000	Kolkata (M Corp.)	Ward No. 27	EB No. 12	588	97	-
41701000	Kolkata (M Corp.)	Ward No. 27	EB No. 13	752	71	-
41701000	Kolkata (M Corp.)	Ward No. 27	EB No. 14	626	150	-
41701000	Kolkata (M Corp.)	Ward No. 27	EB No. 15	514	-	-
41701000	Kolkata (M Corp.)	Ward No. 27	EB No. 16	569	-	-
41701000	Kolkata (M Corp.)	Ward No. 27	EB No. 17	673	-	-
41701000	Kolkata (M Corp.)	Ward No. 27	EB No. 18	455	-	-
41701000	Kolkata (M Corp.)	Ward No. 27	EB No. 19	506	-	-
41701000	Kolkata (M Corp.)	Ward No. 27	EB No. 20	501	-	-
41701000	Kolkata (M Corp.)	Ward No. 27	EB No. 21	212	-	-
41701000	Kolkata (M Corp.)	Ward No. 27	EB No. 22	523	-	-
41701000	Kolkata (M Corp.)	Ward No. 27	EB No. 23	734	4	-
41701000	Kolkata (M Corp.)	Ward No. 27	EB No. 24	716	4	-
41701000	Kolkata (M Corp.)	Ward No. 27	EB No. 25	403	-	-
41701000	Kolkata (M Corp.)	Ward No. 27	EB No. 26	506	-	-
41701000	Kolkata (M Corp.)	Ward No. 27	EB No. 27	399	5	-
41701000	Kolkata (M Corp.)	Ward No. 27	EB No. 28	154	-	-
41701000	Kolkata (M Corp.)	Ward No. 27	EB No. 29	410	1	-
41701000	Kolkata (M Corp.)	Ward No. 27	EB No. 30	654	-	-
41701000	Kolkata (M Corp.)	Ward No. 27	EB No. 31	547	-	-
41701000	Kolkata (M Corp.)	Ward No. 27	EB No. 32	506	-	-
41701000	Kolkata (M Corp.)	Ward No. 27	EB No. 33	640	-	-
41701000	Kolkata (M Corp.)	Ward No. 27	EB No. 34	373	33	-
41701000	Kolkata (M Corp.)	Ward No. 27	EB No. 35	465	-	-



**APPENDIX TO DISTRICT PRIMARY CENSUS ABSTRACT**  
**TOTAL, SCHEDULED CASTES AND SCHEDULED TRIBES POPULATION - URBAN BLOCK WISE**

Location Code	Name of Town	Name of Ward	Boundaries of urban block / EB number	Total population	Schedule Castes population	Schedule Tribes population
1	2	3	4	5	6	7
41701000	Kolkata (M Corp.)	Ward No. 27	EB No. 36	202	-	-
41701000	Kolkata (M Corp.)	Ward No. 27	EB No. 37	449	14	-
41701000	Kolkata (M Corp.)	Ward No. 27	EB No. 38	28	2	2
41701000	Kolkata (M Corp.)	Ward No. 27	EB No. 39	649	-	7
41701000	Kolkata (M Corp.)	Ward No. 27	EB No. 40	555	53	5
41701000	Kolkata (M Corp.)	Ward No. 27	EB No. 41	20	-	-
41701000	Kolkata (M Corp.)	Ward No. 27	EB No. 42	9	1	-
41701000	Kolkata (M Corp.)	Ward No. 27	EB No. 43	192	8	-
41701000	Kolkata (M Corp.)	Ward No. 27	EB No. 44	435	18	4
41701000	Kolkata (M Corp.)	Ward No. 27	EB No. 45	290	52	5
41701000	Kolkata (M Corp.)	Ward No. 27	EB No. 46	492	62	9
41701000	Kolkata (M Corp.)	Ward No. 27	EB No. 47	601	58	4
41701000	Kolkata (M Corp.)	Ward No. 27	EB No. 48	492	40	20
41701000	Kolkata (M Corp.)	Ward No. 27	EB No. 49	1	-	-
41701000	Kolkata (M Corp.)	Ward No. 27	EB No. 50	56	-	-
41701000	Kolkata (M Corp.)	Ward No. 27	EB No. 51	372	48	3
41701000	Kolkata (M Corp.)	Ward No. 27	EB No. 52	166	7	3
41701000	Kolkata (M Corp.)	Ward No. 28	EB No. 1	317	-	-
41701000	Kolkata (M Corp.)	Ward No. 28	EB No. 2	359	55	-
41701000	Kolkata (M Corp.)	Ward No. 28	EB No. 3	263	-	-
41701000	Kolkata (M Corp.)	Ward No. 28	EB No. 4	291	2	3
41701000	Kolkata (M Corp.)	Ward No. 28	EB No. 5	379	-	-
41701000	Kolkata (M Corp.)	Ward No. 28	EB No. 6	246	97	-
41701000	Kolkata (M Corp.)	Ward No. 28	EB No. 7	349	16	1
41701000	Kolkata (M Corp.)	Ward No. 28	EB No. 8	280	12	-
41701000	Kolkata (M Corp.)	Ward No. 28	EB No. 9	576	5	-
41701000	Kolkata (M Corp.)	Ward No. 28	EB No. 10	376	-	-
41701000	Kolkata (M Corp.)	Ward No. 28	EB No. 11	430	-	-
41701000	Kolkata (M Corp.)	Ward No. 28	EB No. 12	334	-	-
41701000	Kolkata (M Corp.)	Ward No. 28	EB No. 13	472	-	-
41701000	Kolkata (M Corp.)	Ward No. 28	EB No. 14	441	-	-
41701000	Kolkata (M Corp.)	Ward No. 28	EB No. 15	267	-	-
41701000	Kolkata (M Corp.)	Ward No. 28	EB No. 16	343	-	-
41701000	Kolkata (M Corp.)	Ward No. 28	EB No. 17	300	3	-
41701000	Kolkata (M Corp.)	Ward No. 28	EB No. 18	558	-	-
41701000	Kolkata (M Corp.)	Ward No. 28	EB No. 19	192	-	-
41701000	Kolkata (M Corp.)	Ward No. 28	EB No. 20	576	-	-
41701000	Kolkata (M Corp.)	Ward No. 28	EB No. 21	442	-	-
41701000	Kolkata (M Corp.)	Ward No. 28	EB No. 22	296	2	-
41701000	Kolkata (M Corp.)	Ward No. 28	EB No. 23	249	-	-
41701000	Kolkata (M Corp.)	Ward No. 28	EB No. 24	372	-	-
41701000	Kolkata (M Corp.)	Ward No. 28	EB No. 25	233	-	-
41701000	Kolkata (M Corp.)	Ward No. 28	EB No. 26	386	8	-
41701000	Kolkata (M Corp.)	Ward No. 28	EB No. 27	533	251	8
41701000	Kolkata (M Corp.)	Ward No. 28	EB No. 28	486	-	-
41701000	Kolkata (M Corp.)	Ward No. 28	EB No. 29	349	85	-

**APPENDIX TO DISTRICT PRIMARY CENSUS ABSTRACT**  
**TOTAL, SCHEDULED CASTES AND SCHEDULED TRIBES POPULATION - URBAN BLOCK WISE**

Location Code	Name of Town	Name of Ward	Boundaries of urban block / EB number	Total population	Schedule Castes population	Schedule Tribes population
1	2	3	4	5	6	7
41701000	Kolkata (M Corp.)	Ward No. 28	EB No. 30	356	-	-
41701000	Kolkata (M Corp.)	Ward No. 28	EB No. 31	333	-	-
41701000	Kolkata (M Corp.)	Ward No. 28	EB No. 32	302	2	-
41701000	Kolkata (M Corp.)	Ward No. 28	EB No. 33	513	106	-
41701000	Kolkata (M Corp.)	Ward No. 28	EB No. 34	371	-	-
41701000	Kolkata (M Corp.)	Ward No. 28	EB No. 35	310	-	-
41701000	Kolkata (M Corp.)	Ward No. 28	EB No. 36	244	-	-
41701000	Kolkata (M Corp.)	Ward No. 28	EB No. 37	360	49	-
41701000	Kolkata (M Corp.)	Ward No. 28	EB No. 38	298	-	-
41701000	Kolkata (M Corp.)	Ward No. 28	EB No. 39	224	-	-
41701000	Kolkata (M Corp.)	Ward No. 28	EB No. 40	628	-	-
41701000	Kolkata (M Corp.)	Ward No. 28	EB No. 41	377	150	-
41701000	Kolkata (M Corp.)	Ward No. 28	EB No. 42	342	153	7
41701000	Kolkata (M Corp.)	Ward No. 28	EB No. 43	607	168	-
41701000	Kolkata (M Corp.)	Ward No. 28	EB No. 44	406	32	-
41701000	Kolkata (M Corp.)	Ward No. 28	EB No. 45	897	-	-
41701000	Kolkata (M Corp.)	Ward No. 28	EB No. 46	571	-	-
41701000	Kolkata (M Corp.)	Ward No. 28	EB No. 47	107	-	-
41701000	Kolkata (M Corp.)	Ward No. 28	EB No. 48	705	-	-
41701000	Kolkata (M Corp.)	Ward No. 28	EB No. 49	421	63	-
41701000	Kolkata (M Corp.)	Ward No. 28	EB No. 50	224	19	-
41701000	Kolkata (M Corp.)	Ward No. 28	EB No. 51	541	-	-
41701000	Kolkata (M Corp.)	Ward No. 28	EB No. 52	595	-	-
41701000	Kolkata (M Corp.)	Ward No. 28	EB No. 53	752	-	-
41701000	Kolkata (M Corp.)	Ward No. 28	EB No. 54	192	-	-
41701000	Kolkata (M Corp.)	Ward No. 28	EB No. 55	352	-	-
41701000	Kolkata (M Corp.)	Ward No. 28	EB No. 56	651	-	-
41701000	Kolkata (M Corp.)	Ward No. 28	EB No. 57	426	-	-
41701000	Kolkata (M Corp.)	Ward No. 28	EB No. 58	502	-	-
41701000	Kolkata (M Corp.)	Ward No. 28	EB No. 59	674	-	-
41701000	Kolkata (M Corp.)	Ward No. 28	EB No. 60	478	71	-
41701000	Kolkata (M Corp.)	Ward No. 28	EB No. 61	641	-	-
41701000	Kolkata (M Corp.)	Ward No. 28	EB No. 62	429	4	-
41701000	Kolkata (M Corp.)	Ward No. 28	EB No. 63	499	-	-
41701000	Kolkata (M Corp.)	Ward No. 28	EB No. 64	312	-	-
41701000	Kolkata (M Corp.)	Ward No. 28	EB No. 65	483	-	-
41701000	Kolkata (M Corp.)	Ward No. 28	EB No. 66	666	-	-
41701000	Kolkata (M Corp.)	Ward No. 28	EB No. 67	322	-	-
41701000	Kolkata (M Corp.)	Ward No. 28	EB No. 68	366	-	-
41701000	Kolkata (M Corp.)	Ward No. 28	EB No. 69	644	-	-
41701000	Kolkata (M Corp.)	Ward No. 28	EB No. 70	678	-	-
41701000	Kolkata (M Corp.)	Ward No. 28	EB No. 71	458	-	-
41701000	Kolkata (M Corp.)	Ward No. 28	EB No. 72	225	-	-
41701000	Kolkata (M Corp.)	Ward No. 28	EB No. 73	570	18	-
41701000	Kolkata (M Corp.)	Ward No. 28	EB No. 74	490	-	-
41701000	Kolkata (M Corp.)	Ward No. 28	EB No. 75	325	8	-

**APPENDIX TO DISTRICT PRIMARY CENSUS ABSTRACT**  
**TOTAL, SCHEDULED CASTES AND SCHEDULED TRIBES POPULATION - URBAN BLOCK WISE**

Location Code	Name of Town	Name of Ward	Boundaries of urban block / EB number	Total population	Schedule Castes population	Schedule Tribes population
1	2	3	4	5	6	7
41701000	Kolkata (M Corp.)	Ward No. 28	EB No. 76	825	-	-
41701000	Kolkata (M Corp.)	Ward No. 28	EB No. 77	298	2	9
41701000	Kolkata (M Corp.)	Ward No. 28	EB No. 78	334	-	-
41701000	Kolkata (M Corp.)	Ward No. 28	EB No. 79	655	-	-
41701000	Kolkata (M Corp.)	Ward No. 28	EB No. 80	350	-	-
41701000	Kolkata (M Corp.)	Ward No. 28	EB No. 81	598	106	-
41701000	Kolkata (M Corp.)	Ward No. 28	EB No. 82	540	19	-
41701000	Kolkata (M Corp.)	Ward No. 28	EB No. 83	474	-	-
41701000	Kolkata (M Corp.)	Ward No. 28	EB No. 84	463	-	-
41701000	Kolkata (M Corp.)	Ward No. 28	EB No. 85	483	-	-
41701000	Kolkata (M Corp.)	Ward No. 28	EB No. 86	380	-	-
41701000	Kolkata (M Corp.)	Ward No. 28	EB No. 87	77	-	6
41701000	Kolkata (M Corp.)	Ward No. 28	EB No. 88	421	33	-
41701000	Kolkata (M Corp.)	Ward No. 28	EB No. 89	450	95	4
41701000	Kolkata (M Corp.)	Ward No. 28	EB No. 90	476	82	9
41701000	Kolkata (M Corp.)	Ward No. 28	EB No. 91	493	67	2
41701000	Kolkata (M Corp.)	Ward No. 28	EB No. 92	261	38	-
41701000	Kolkata (M Corp.)	Ward No. 28	EB No. 93	390	3	-
41701000	Kolkata (M Corp.)	Ward No. 28	EB No. 94	418	17	5
41701000	Kolkata (M Corp.)	Ward No. 28	EB No. 95	665	30	3
41701000	Kolkata (M Corp.)	Ward No. 28	EB No. 96	106	1	6
41701000	Kolkata (M Corp.)	Ward No. 28	EB No. 97	139	6	10
41701000	Kolkata (M Corp.)	Ward No. 28	EB No. 98	126	15	5
41701000	Kolkata (M Corp.)	Ward No. 28	EB No. 99	76	66	-
41701000	Kolkata (M Corp.)	Ward No. 28	EB No. 100	175	7	6
41701000	Kolkata (M Corp.)	Ward No. 28	EB No. 101	113	1	1
41701000	Kolkata (M Corp.)	Ward No. 28	EB No. 102	204	1	4
41701000	Kolkata (M Corp.)	Ward No. 28	EB No. 103	33	-	-
41701000	Kolkata (M Corp.)	Ward No. 28	EB No. 104	70	-	-
41701000	Kolkata (M Corp.)	Ward No. 28	EB No. 105	83	-	4
41701000	Kolkata (M Corp.)	Ward No. 28	EB No. 106	37	4	-
41701000	Kolkata (M Corp.)	Ward No. 29	EB No. 1	484	43	-
41701000	Kolkata (M Corp.)	Ward No. 29	EB No. 2	669	77	-
41701000	Kolkata (M Corp.)	Ward No. 29	EB No. 3	603	-	-
41701000	Kolkata (M Corp.)	Ward No. 29	EB No. 4	651	-	-
41701000	Kolkata (M Corp.)	Ward No. 29	EB No. 5	441	-	-
41701000	Kolkata (M Corp.)	Ward No. 29	EB No. 6	514	-	-
41701000	Kolkata (M Corp.)	Ward No. 29	EB No. 7	466	-	-
41701000	Kolkata (M Corp.)	Ward No. 29	EB No. 8	613	3	-
41701000	Kolkata (M Corp.)	Ward No. 29	EB No. 9	987	10	-
41701000	Kolkata (M Corp.)	Ward No. 29	EB No. 10	526	6	-
41701000	Kolkata (M Corp.)	Ward No. 29	EB No. 11	741	-	-
41701000	Kolkata (M Corp.)	Ward No. 29	EB No. 12	255	-	-
41701000	Kolkata (M Corp.)	Ward No. 29	EB No. 13	544	230	-
41701000	Kolkata (M Corp.)	Ward No. 29	EB No. 14	834	10	-
41701000	Kolkata (M Corp.)	Ward No. 29	EB No. 15	575	-	-

**APPENDIX TO DISTRICT PRIMARY CENSUS ABSTRACT**  
**TOTAL, SCHEDULED CASTES AND SCHEDULED TRIBES POPULATION - URBAN BLOCK WISE**

Location Code	Name of Town	Name of Ward	Boundaries of urban block / EB number	Total population	Schedule Castes population	Schedule Tribes population
1	2	3	4	5	6	7
41701000	Kolkata (M Corp.)	Ward No. 29	EB No. 16	764	57	-
41701000	Kolkata (M Corp.)	Ward No. 29	EB No. 17	430	-	-
41701000	Kolkata (M Corp.)	Ward No. 29	EB No. 18	783	640	-
41701000	Kolkata (M Corp.)	Ward No. 29	EB No. 19	384	335	-
41701000	Kolkata (M Corp.)	Ward No. 29	EB No. 20	566	-	-
41701000	Kolkata (M Corp.)	Ward No. 29	EB No. 21	530	-	-
41701000	Kolkata (M Corp.)	Ward No. 29	EB No. 22	386	-	-
41701000	Kolkata (M Corp.)	Ward No. 29	EB No. 23	207	2	-
41701000	Kolkata (M Corp.)	Ward No. 29	EB No. 24	572	-	-
41701000	Kolkata (M Corp.)	Ward No. 29	EB No. 25	710	-	-
41701000	Kolkata (M Corp.)	Ward No. 29	EB No. 26	536	-	-
41701000	Kolkata (M Corp.)	Ward No. 29	EB No. 27	602	-	-
41701000	Kolkata (M Corp.)	Ward No. 29	EB No. 28	559	-	-
41701000	Kolkata (M Corp.)	Ward No. 29	EB No. 29	573	136	-
41701000	Kolkata (M Corp.)	Ward No. 29	EB No. 30	295	-	-
41701000	Kolkata (M Corp.)	Ward No. 29	EB No. 31	171	-	-
41701000	Kolkata (M Corp.)	Ward No. 29	EB No. 32	82	-	-
41701000	Kolkata (M Corp.)	Ward No. 29	EB No. 33	602	-	-
41701000	Kolkata (M Corp.)	Ward No. 29	EB No. 34	725	-	-
41701000	Kolkata (M Corp.)	Ward No. 29	EB No. 35	758	-	-
41701000	Kolkata (M Corp.)	Ward No. 29	EB No. 36	1,086	-	-
41701000	Kolkata (M Corp.)	Ward No. 29	EB No. 37	618	5	-
41701000	Kolkata (M Corp.)	Ward No. 29	EB No. 38	319	-	-
41701000	Kolkata (M Corp.)	Ward No. 29	EB No. 39	29	-	-
41701000	Kolkata (M Corp.)	Ward No. 29	EB No. 40	508	-	-
41701000	Kolkata (M Corp.)	Ward No. 29	EB No. 41	898	-	-
41701000	Kolkata (M Corp.)	Ward No. 29	EB No. 42	582	-	-
41701000	Kolkata (M Corp.)	Ward No. 29	EB No. 43	842	-	-
41701000	Kolkata (M Corp.)	Ward No. 29	EB No. 44	644	-	-
41701000	Kolkata (M Corp.)	Ward No. 29	EB No. 45	788	-	-
41701000	Kolkata (M Corp.)	Ward No. 29	EB No. 46	567	-	-
41701000	Kolkata (M Corp.)	Ward No. 29	EB No. 47	960	-	-
41701000	Kolkata (M Corp.)	Ward No. 29	EB No. 48	797	17	-
41701000	Kolkata (M Corp.)	Ward No. 29	EB No. 49	562	-	-
41701000	Kolkata (M Corp.)	Ward No. 29	EB No. 50	434	-	-
41701000	Kolkata (M Corp.)	Ward No. 29	EB No. 51	361	-	-
41701000	Kolkata (M Corp.)	Ward No. 29	EB No. 52	516	-	-
41701000	Kolkata (M Corp.)	Ward No. 29	EB No. 53	519	-	-
41701000	Kolkata (M Corp.)	Ward No. 29	EB No. 54	511	-	-
41701000	Kolkata (M Corp.)	Ward No. 29	EB No. 55	730	-	-
41701000	Kolkata (M Corp.)	Ward No. 29	EB No. 56	719	-	-
41701000	Kolkata (M Corp.)	Ward No. 29	EB No. 57	822	-	-
41701000	Kolkata (M Corp.)	Ward No. 29	EB No. 58	729	-	-
41701000	Kolkata (M Corp.)	Ward No. 29	EB No. 59	690	8	6
41701000	Kolkata (M Corp.)	Ward No. 29	EB No. 60	722	-	-
41701000	Kolkata (M Corp.)	Ward No. 29	EB No. 61	712	8	-

**APPENDIX TO DISTRICT PRIMARY CENSUS ABSTRACT**  
**TOTAL, SCHEDULED CASTES AND SCHEDULED TRIBES POPULATION - URBAN BLOCK WISE**

Location Code	Name of Town	Name of Ward	Boundaries of urban block / EB number	Total population	Schedule Castes population	Schedule Tribes population
1	2	3	4	5	6	7
41701000	Kolkata (M Corp.)	Ward No. 29	EB No. 62	520	-	-
41701000	Kolkata (M Corp.)	Ward No. 29	EB No. 63	369	-	-
41701000	Kolkata (M Corp.)	Ward No. 29	EB No. 64	316	-	-
41701000	Kolkata (M Corp.)	Ward No. 29	EB No. 65	400	-	-
41701000	Kolkata (M Corp.)	Ward No. 29	EB No. 66	794	-	-
41701000	Kolkata (M Corp.)	Ward No. 29	EB No. 67	573	-	-
41701000	Kolkata (M Corp.)	Ward No. 29	EB No. 68	684	-	-
41701000	Kolkata (M Corp.)	Ward No. 29	EB No. 69	756	-	-
41701000	Kolkata (M Corp.)	Ward No. 29	EB No. 70	466	-	-
41701000	Kolkata (M Corp.)	Ward No. 29	EB No. 71	688	-	-
41701000	Kolkata (M Corp.)	Ward No. 29	EB No. 72	768	-	-
41701000	Kolkata (M Corp.)	Ward No. 29	EB No. 73	575	-	-
41701000	Kolkata (M Corp.)	Ward No. 29	EB No. 74	729	121	2
41701000	Kolkata (M Corp.)	Ward No. 29	EB No. 75	486	-	-
41701000	Kolkata (M Corp.)	Ward No. 29	EB No. 76	574	-	-
41701000	Kolkata (M Corp.)	Ward No. 29	EB No. 77	732	-	-
41701000	Kolkata (M Corp.)	Ward No. 29	EB No. 78	500	66	-
41701000	Kolkata (M Corp.)	Ward No. 29	EB No. 79	365	9	-
41701000	Kolkata (M Corp.)	Ward No. 29	EB No. 80	789	485	-
41701000	Kolkata (M Corp.)	Ward No. 30	EB No. 1	636	21	-
41701000	Kolkata (M Corp.)	Ward No. 30	EB No. 2	738	-	-
41701000	Kolkata (M Corp.)	Ward No. 30	EB No. 3	712	-	-
41701000	Kolkata (M Corp.)	Ward No. 30	EB No. 4	690	32	-
41701000	Kolkata (M Corp.)	Ward No. 30	EB No. 5	656	-	-
41701000	Kolkata (M Corp.)	Ward No. 30	EB No. 6	386	4	-
41701000	Kolkata (M Corp.)	Ward No. 30	EB No. 7	550	25	-
41701000	Kolkata (M Corp.)	Ward No. 30	EB No. 8	526	-	-
41701000	Kolkata (M Corp.)	Ward No. 30	EB No. 9	753	16	-
41701000	Kolkata (M Corp.)	Ward No. 30	EB No. 10	525	21	-
41701000	Kolkata (M Corp.)	Ward No. 30	EB No. 11	699	-	-
41701000	Kolkata (M Corp.)	Ward No. 30	EB No. 12	677	-	-
41701000	Kolkata (M Corp.)	Ward No. 30	EB No. 13	665	82	48
41701000	Kolkata (M Corp.)	Ward No. 30	EB No. 14	685	-	-
41701000	Kolkata (M Corp.)	Ward No. 30	EB No. 15	746	17	-
41701000	Kolkata (M Corp.)	Ward No. 30	EB No. 16	586	4	-
41701000	Kolkata (M Corp.)	Ward No. 30	EB No. 17	500	-	-
41701000	Kolkata (M Corp.)	Ward No. 30	EB No. 18	458	-	-
41701000	Kolkata (M Corp.)	Ward No. 30	EB No. 19	553	93	-
41701000	Kolkata (M Corp.)	Ward No. 30	EB No. 20	512	4	-
41701000	Kolkata (M Corp.)	Ward No. 30	EB No. 21	496	-	-
41701000	Kolkata (M Corp.)	Ward No. 30	EB No. 22	410	-	-
41701000	Kolkata (M Corp.)	Ward No. 30	EB No. 23	771	-	-
41701000	Kolkata (M Corp.)	Ward No. 30	EB No. 24	331	-	-
41701000	Kolkata (M Corp.)	Ward No. 30	EB No. 25	727	14	-
41701000	Kolkata (M Corp.)	Ward No. 30	EB No. 26	489	23	-
41701000	Kolkata (M Corp.)	Ward No. 30	EB No. 27	543	-	-

**APPENDIX TO DISTRICT PRIMARY CENSUS ABSTRACT**  
**TOTAL, SCHEDULED CASTES AND SCHEDULED TRIBES POPULATION - URBAN BLOCK WISE**

Location Code	Name of Town	Name of Ward	Boundaries of urban block / EB number	Total population	Schedule Castes population	Schedule Tribes population
1	2	3	4	5	6	7
41701000	Kolkata (M Corp.)	Ward No. 30	EB No. 28	740	4	-
41701000	Kolkata (M Corp.)	Ward No. 30	EB No. 29	460	6	-
41701000	Kolkata (M Corp.)	Ward No. 30	EB No. 30	537	1	1
41701000	Kolkata (M Corp.)	Ward No. 30	EB No. 31	525	9	-
41701000	Kolkata (M Corp.)	Ward No. 30	EB No. 32	522	5	-
41701000	Kolkata (M Corp.)	Ward No. 30	EB No. 33	653	-	-
41701000	Kolkata (M Corp.)	Ward No. 30	EB No. 34	599	41	-
41701000	Kolkata (M Corp.)	Ward No. 30	EB No. 35	536	35	-
41701000	Kolkata (M Corp.)	Ward No. 30	EB No. 36	606	31	-
41701000	Kolkata (M Corp.)	Ward No. 30	EB No. 37	519	108	-
41701000	Kolkata (M Corp.)	Ward No. 30	EB No. 38	479	417	-
41701000	Kolkata (M Corp.)	Ward No. 30	EB No. 39	755	134	-
41701000	Kolkata (M Corp.)	Ward No. 30	EB No. 40	767	1	-
41701000	Kolkata (M Corp.)	Ward No. 30	EB No. 41	749	-	-
41701000	Kolkata (M Corp.)	Ward No. 30	EB No. 42	632	219	-
41701000	Kolkata (M Corp.)	Ward No. 30	EB No. 43	585	70	-
41701000	Kolkata (M Corp.)	Ward No. 30	EB No. 44	567	120	-
41701000	Kolkata (M Corp.)	Ward No. 30	EB No. 45	616	-	-
41701000	Kolkata (M Corp.)	Ward No. 30	EB No. 46	634	4	-
41701000	Kolkata (M Corp.)	Ward No. 30	EB No. 47	777	484	-
41701000	Kolkata (M Corp.)	Ward No. 31	EB No. 1	542	-	-
41701000	Kolkata (M Corp.)	Ward No. 31	EB No. 2	606	-	-
41701000	Kolkata (M Corp.)	Ward No. 31	EB No. 3	556	2	-
41701000	Kolkata (M Corp.)	Ward No. 31	EB No. 4	309	-	-
41701000	Kolkata (M Corp.)	Ward No. 31	EB No. 5	467	42	-
41701000	Kolkata (M Corp.)	Ward No. 31	EB No. 6	548	1	-
41701000	Kolkata (M Corp.)	Ward No. 31	EB No. 7	763	71	-
41701000	Kolkata (M Corp.)	Ward No. 31	EB No. 8	647	1	-
41701000	Kolkata (M Corp.)	Ward No. 31	EB No. 9	675	106	-
41701000	Kolkata (M Corp.)	Ward No. 31	EB No. 10	609	34	-
41701000	Kolkata (M Corp.)	Ward No. 31	EB No. 11	364	-	-
41701000	Kolkata (M Corp.)	Ward No. 31	EB No. 12	404	-	-
41701000	Kolkata (M Corp.)	Ward No. 31	EB No. 13	570	24	-
41701000	Kolkata (M Corp.)	Ward No. 31	EB No. 14	420	8	-
41701000	Kolkata (M Corp.)	Ward No. 31	EB No. 15	837	4	-
41701000	Kolkata (M Corp.)	Ward No. 31	EB No. 16	505	-	-
41701000	Kolkata (M Corp.)	Ward No. 31	EB No. 17	572	5	3
41701000	Kolkata (M Corp.)	Ward No. 31	EB No. 18	550	4	-
41701000	Kolkata (M Corp.)	Ward No. 31	EB No. 19	711	12	-
41701000	Kolkata (M Corp.)	Ward No. 31	EB No. 20	615	27	3
41701000	Kolkata (M Corp.)	Ward No. 31	EB No. 21	650	17	-
41701000	Kolkata (M Corp.)	Ward No. 31	EB No. 22	734	-	-
41701000	Kolkata (M Corp.)	Ward No. 31	EB No. 23	574	15	-
41701000	Kolkata (M Corp.)	Ward No. 31	EB No. 24	503	-	-
41701000	Kolkata (M Corp.)	Ward No. 31	EB No. 25	787	-	-
41701000	Kolkata (M Corp.)	Ward No. 31	EB No. 26	787	-	-

**APPENDIX TO DISTRICT PRIMARY CENSUS ABSTRACT**  
**TOTAL, SCHEDULED CASTES AND SCHEDULED TRIBES POPULATION - URBAN BLOCK WISE**

Location Code	Name of Town	Name of Ward	Boundaries of urban block / EB number	Total population	Schedule Castes population	Schedule Tribes population
1	2	3	4	5	6	7
41701000	Kolkata (M Corp.)	Ward No. 31	EB No. 27	654	5	-
41701000	Kolkata (M Corp.)	Ward No. 31	EB No. 28	272	-	-
41701000	Kolkata (M Corp.)	Ward No. 31	EB No. 29	898	80	-
41701000	Kolkata (M Corp.)	Ward No. 31	EB No. 30	528	47	-
41701000	Kolkata (M Corp.)	Ward No. 31	EB No. 31	548	76	-
41701000	Kolkata (M Corp.)	Ward No. 31	EB No. 32	769	-	-
41701000	Kolkata (M Corp.)	Ward No. 31	EB No. 33	576	112	-
41701000	Kolkata (M Corp.)	Ward No. 31	EB No. 34	551	6	-
41701000	Kolkata (M Corp.)	Ward No. 31	EB No. 35	587	16	-
41701000	Kolkata (M Corp.)	Ward No. 31	EB No. 36	620	4	-
41701000	Kolkata (M Corp.)	Ward No. 31	EB No. 37	437	16	-
41701000	Kolkata (M Corp.)	Ward No. 31	EB No. 38	582	25	-
41701000	Kolkata (M Corp.)	Ward No. 31	EB No. 39	567	-	-
41701000	Kolkata (M Corp.)	Ward No. 31	EB No. 40	736	27	-
41701000	Kolkata (M Corp.)	Ward No. 31	EB No. 41	489	7	-
41701000	Kolkata (M Corp.)	Ward No. 31	EB No. 42	526	-	16
41701000	Kolkata (M Corp.)	Ward No. 31	EB No. 43	605	18	4
41701000	Kolkata (M Corp.)	Ward No. 31	EB No. 44	529	5	1
41701000	Kolkata (M Corp.)	Ward No. 31	EB No. 45	984	-	-
41701000	Kolkata (M Corp.)	Ward No. 31	EB No. 46	582	22	5
41701000	Kolkata (M Corp.)	Ward No. 31	EB No. 47	255	-	-
41701000	Kolkata (M Corp.)	Ward No. 31	EB No. 48	560	4	-
41701000	Kolkata (M Corp.)	Ward No. 31	EB No. 49	489	3	-
41701000	Kolkata (M Corp.)	Ward No. 31	EB No. 50	974	78	-
41701000	Kolkata (M Corp.)	Ward No. 31	EB No. 51	679	149	20
41701000	Kolkata (M Corp.)	Ward No. 31	EB No. 52	523	8	-
41701000	Kolkata (M Corp.)	Ward No. 31	EB No. 53	562	177	-
41701000	Kolkata (M Corp.)	Ward No. 31	EB No. 54	651	-	-
41701000	Kolkata (M Corp.)	Ward No. 31	EB No. 55	726	-	-
41701000	Kolkata (M Corp.)	Ward No. 31	EB No. 56	680	4	-
41701000	Kolkata (M Corp.)	Ward No. 31	EB No. 57	722	21	-
41701000	Kolkata (M Corp.)	Ward No. 31	EB No. 58	733	16	-
41701000	Kolkata (M Corp.)	Ward No. 31	EB No. 59	818	783	-
41701000	Kolkata (M Corp.)	Ward No. 31	EB No. 60	594	575	-
41701000	Kolkata (M Corp.)	Ward No. 31	EB No. 61	7	-	-
41701000	Kolkata (M Corp.)	Ward No. 31	EB No. 62	138	13	-
41701000	Kolkata (M Corp.)	Ward No. 32	EB No. 1	679	3	-
41701000	Kolkata (M Corp.)	Ward No. 32	EB No. 2	648	270	-
41701000	Kolkata (M Corp.)	Ward No. 32	EB No. 3	584	145	-
41701000	Kolkata (M Corp.)	Ward No. 32	EB No. 4	763	15	-
41701000	Kolkata (M Corp.)	Ward No. 32	EB No. 5	782	-	-
41701000	Kolkata (M Corp.)	Ward No. 32	EB No. 6	757	-	-
41701000	Kolkata (M Corp.)	Ward No. 32	EB No. 7	412	8	13
41701000	Kolkata (M Corp.)	Ward No. 32	EB No. 8	401	26	20
41701000	Kolkata (M Corp.)	Ward No. 32	EB No. 9	645	31	19
41701000	Kolkata (M Corp.)	Ward No. 32	EB No. 10	506	21	18

**APPENDIX TO DISTRICT PRIMARY CENSUS ABSTRACT**  
**TOTAL, SCHEDULED CASTES AND SCHEDULED TRIBES POPULATION - URBAN BLOCK WISE**

Location Code	Name of Town	Name of Ward	Boundaries of urban block / EB number	Total population	Schedule Castes population	Schedule Tribes population
1	2	3	4	5	6	7
41701000	Kolkata (M Corp.)	Ward No. 32	EB No. 11	714	-	-
41701000	Kolkata (M Corp.)	Ward No. 32	EB No. 12	617	-	-
41701000	Kolkata (M Corp.)	Ward No. 32	EB No. 13	577	23	-
41701000	Kolkata (M Corp.)	Ward No. 32	EB No. 14	747	9	-
41701000	Kolkata (M Corp.)	Ward No. 32	EB No. 15	386	-	-
41701000	Kolkata (M Corp.)	Ward No. 32	EB No. 16	731	55	-
41701000	Kolkata (M Corp.)	Ward No. 32	EB No. 17	733	-	-
41701000	Kolkata (M Corp.)	Ward No. 32	EB No. 18	398	1	-
41701000	Kolkata (M Corp.)	Ward No. 32	EB No. 19	634	-	-
41701000	Kolkata (M Corp.)	Ward No. 32	EB No. 20	727	17	-
41701000	Kolkata (M Corp.)	Ward No. 32	EB No. 21	665	-	-
41701000	Kolkata (M Corp.)	Ward No. 32	EB No. 22	714	3	-
41701000	Kolkata (M Corp.)	Ward No. 32	EB No. 23	651	39	-
41701000	Kolkata (M Corp.)	Ward No. 32	EB No. 24	832	15	-
41701000	Kolkata (M Corp.)	Ward No. 32	EB No. 25	594	4	-
41701000	Kolkata (M Corp.)	Ward No. 32	EB No. 26	756	63	9
41701000	Kolkata (M Corp.)	Ward No. 32	EB No. 27	1,079	41	-
41701000	Kolkata (M Corp.)	Ward No. 32	EB No. 28	931	6	-
41701000	Kolkata (M Corp.)	Ward No. 32	EB No. 29	795	258	-
41701000	Kolkata (M Corp.)	Ward No. 32	EB No. 30	495	-	-
41701000	Kolkata (M Corp.)	Ward No. 32	EB No. 31	718	-	-
41701000	Kolkata (M Corp.)	Ward No. 32	EB No. 32	489	-	-
41701000	Kolkata (M Corp.)	Ward No. 32	EB No. 33	749	15	-
41701000	Kolkata (M Corp.)	Ward No. 32	EB No. 34	730	-	-
41701000	Kolkata (M Corp.)	Ward No. 32	EB No. 35	524	-	-
41701000	Kolkata (M Corp.)	Ward No. 32	EB No. 36	654	173	4
41701000	Kolkata (M Corp.)	Ward No. 32	EB No. 37	575	1	-
41701000	Kolkata (M Corp.)	Ward No. 32	EB No. 38	455	13	-
41701000	Kolkata (M Corp.)	Ward No. 32	EB No. 39	557	5	-
41701000	Kolkata (M Corp.)	Ward No. 32	EB No. 40	663	26	12
41701000	Kolkata (M Corp.)	Ward No. 32	EB No. 41	796	-	-
41701000	Kolkata (M Corp.)	Ward No. 32	EB No. 42	669	-	-
41701000	Kolkata (M Corp.)	Ward No. 32	EB No. 43	715	2	-
41701000	Kolkata (M Corp.)	Ward No. 32	EB No. 44	804	-	-
41701000	Kolkata (M Corp.)	Ward No. 32	EB No. 45	753	4	-
41701000	Kolkata (M Corp.)	Ward No. 32	EB No. 46	773	50	-
41701000	Kolkata (M Corp.)	Ward No. 32	EB No. 47	706	2	-
41701000	Kolkata (M Corp.)	Ward No. 32	EB No. 48	642	4	-
41701000	Kolkata (M Corp.)	Ward No. 32	EB No. 49	748	209	-
41701000	Kolkata (M Corp.)	Ward No. 32	EB No. 50	583	-	-
41701000	Kolkata (M Corp.)	Ward No. 32	EB No. 51	614	1	-
41701000	Kolkata (M Corp.)	Ward No. 32	EB No. 52	514	-	-
41701000	Kolkata (M Corp.)	Ward No. 32	EB No. 53	592	11	-
41701000	Kolkata (M Corp.)	Ward No. 32	EB No. 54	488	4	-
41701000	Kolkata (M Corp.)	Ward No. 32	EB No. 55	540	-	-
41701000	Kolkata (M Corp.)	Ward No. 32	EB No. 56	487	-	-



**APPENDIX TO DISTRICT PRIMARY CENSUS ABSTRACT**  
**TOTAL, SCHEDULED CASTES AND SCHEDULED TRIBES POPULATION - URBAN BLOCK WISE**

Location Code	Name of Town	Name of Ward	Boundaries of urban block / EB number	Total population	Schedule Castes population	Schedule Tribes population
1	2	3	4	5	6	7
41701000	Kolkata (M Corp.)	Ward No. 32	EB No. 57	621	13	-
41701000	Kolkata (M Corp.)	Ward No. 32	EB No. 58	467	-	-
41701000	Kolkata (M Corp.)	Ward No. 32	EB No. 59	545	-	-
41701000	Kolkata (M Corp.)	Ward No. 32	EB No. 60	526	-	-
41701000	Kolkata (M Corp.)	Ward No. 32	EB No. 61	589	21	5
41701000	Kolkata (M Corp.)	Ward No. 32	EB No. 62	554	-	-
41701000	Kolkata (M Corp.)	Ward No. 32	EB No. 63	471	15	-
41701000	Kolkata (M Corp.)	Ward No. 32	EB No. 64	636	22	-
41701000	Kolkata (M Corp.)	Ward No. 32	EB No. 65	651	19	-
41701000	Kolkata (M Corp.)	Ward No. 32	EB No. 66	576	15	-
41701000	Kolkata (M Corp.)	Ward No. 32	EB No. 67	744	4	-
41701000	Kolkata (M Corp.)	Ward No. 32	EB No. 68	671	6	-
41701000	Kolkata (M Corp.)	Ward No. 32	EB No. 69	999	218	-
41701000	Kolkata (M Corp.)	Ward No. 32	EB No. 70	425	-	-
41701000	Kolkata (M Corp.)	Ward No. 32	EB No. 71	407	-	-
41701000	Kolkata (M Corp.)	Ward No. 32	EB No. 72	708	13	-
41701000	Kolkata (M Corp.)	Ward No. 33	EB No. 1	504	-	-
41701000	Kolkata (M Corp.)	Ward No. 33	EB No. 2	405	-	-
41701000	Kolkata (M Corp.)	Ward No. 33	EB No. 3	769	52	-
41701000	Kolkata (M Corp.)	Ward No. 33	EB No. 4	254	-	-
41701000	Kolkata (M Corp.)	Ward No. 33	EB No. 5	817	56	-
41701000	Kolkata (M Corp.)	Ward No. 33	EB No. 6	564	82	-
41701000	Kolkata (M Corp.)	Ward No. 33	EB No. 7	553	1	-
41701000	Kolkata (M Corp.)	Ward No. 33	EB No. 8	626	14	-
41701000	Kolkata (M Corp.)	Ward No. 33	EB No. 9	636	3	-
41701000	Kolkata (M Corp.)	Ward No. 33	EB No. 10	667	100	6
41701000	Kolkata (M Corp.)	Ward No. 33	EB No. 11	531	48	-
41701000	Kolkata (M Corp.)	Ward No. 33	EB No. 12	616	71	-
41701000	Kolkata (M Corp.)	Ward No. 33	EB No. 13	695	-	-
41701000	Kolkata (M Corp.)	Ward No. 33	EB No. 14	573	25	-
41701000	Kolkata (M Corp.)	Ward No. 33	EB No. 15	775	1	-
41701000	Kolkata (M Corp.)	Ward No. 33	EB No. 16	545	5	-
41701000	Kolkata (M Corp.)	Ward No. 33	EB No. 17	708	72	-
41701000	Kolkata (M Corp.)	Ward No. 33	EB No. 18	700	24	-
41701000	Kolkata (M Corp.)	Ward No. 33	EB No. 19	480	53	-
41701000	Kolkata (M Corp.)	Ward No. 33	EB No. 20	693	38	-
41701000	Kolkata (M Corp.)	Ward No. 33	EB No. 21	724	42	-
41701000	Kolkata (M Corp.)	Ward No. 33	EB No. 22	673	52	-
41701000	Kolkata (M Corp.)	Ward No. 33	EB No. 23	321	18	-
41701000	Kolkata (M Corp.)	Ward No. 33	EB No. 24	421	44	-
41701000	Kolkata (M Corp.)	Ward No. 33	EB No. 25	670	5	-
41701000	Kolkata (M Corp.)	Ward No. 33	EB No. 26	302	-	-
41701000	Kolkata (M Corp.)	Ward No. 33	EB No. 27	226	-	-
41701000	Kolkata (M Corp.)	Ward No. 33	EB No. 28	394	41	-
41701000	Kolkata (M Corp.)	Ward No. 33	EB No. 29	565	-	-
41701000	Kolkata (M Corp.)	Ward No. 33	EB No. 30	403	-	-

**APPENDIX TO DISTRICT PRIMARY CENSUS ABSTRACT**  
**TOTAL, SCHEDULED CASTES AND SCHEDULED TRIBES POPULATION - URBAN BLOCK WISE**

Location Code	Name of Town	Name of Ward	Boundaries of urban block / EB number	Total population	Schedule Castes population	Schedule Tribes population
1	2	3	4	5	6	7
41701000	Kolkata (M Corp.)	Ward No. 33	EB No. 31	622	11	-
41701000	Kolkata (M Corp.)	Ward No. 33	EB No. 32	439	-	-
41701000	Kolkata (M Corp.)	Ward No. 33	EB No. 33	702	52	-
41701000	Kolkata (M Corp.)	Ward No. 33	EB No. 34	689	500	3
41701000	Kolkata (M Corp.)	Ward No. 33	EB No. 35	468	-	-
41701000	Kolkata (M Corp.)	Ward No. 33	EB No. 36	569	-	-
41701000	Kolkata (M Corp.)	Ward No. 33	EB No. 37	430	85	-
41701000	Kolkata (M Corp.)	Ward No. 33	EB No. 38	531	11	-
41701000	Kolkata (M Corp.)	Ward No. 33	EB No. 39	512	13	-
41701000	Kolkata (M Corp.)	Ward No. 33	EB No. 40	647	40	-
41701000	Kolkata (M Corp.)	Ward No. 33	EB No. 41	643	69	-
41701000	Kolkata (M Corp.)	Ward No. 33	EB No. 42	569	47	-
41701000	Kolkata (M Corp.)	Ward No. 33	EB No. 43	445	29	-
41701000	Kolkata (M Corp.)	Ward No. 33	EB No. 44	616	156	-
41701000	Kolkata (M Corp.)	Ward No. 33	EB No. 45	793	57	-
41701000	Kolkata (M Corp.)	Ward No. 33	EB No. 46	419	4	-
41701000	Kolkata (M Corp.)	Ward No. 33	EB No. 47	656	139	-
41701000	Kolkata (M Corp.)	Ward No. 33	EB No. 48	571	-	-
41701000	Kolkata (M Corp.)	Ward No. 33	EB No. 49	578	9	-
41701000	Kolkata (M Corp.)	Ward No. 33	EB No. 50	340	-	-
41701000	Kolkata (M Corp.)	Ward No. 33	EB No. 51	429	264	3
41701000	Kolkata (M Corp.)	Ward No. 33	EB No. 52	604	31	-
41701000	Kolkata (M Corp.)	Ward No. 33	EB No. 53	637	24	-
41701000	Kolkata (M Corp.)	Ward No. 33	EB No. 54	358	-	-
41701000	Kolkata (M Corp.)	Ward No. 33	EB No. 55	850	216	-
41701000	Kolkata (M Corp.)	Ward No. 33	EB No. 56	560	113	1
41701000	Kolkata (M Corp.)	Ward No. 33	EB No. 57	542	98	-
41701000	Kolkata (M Corp.)	Ward No. 33	EB No. 58	635	271	-
41701000	Kolkata (M Corp.)	Ward No. 33	EB No. 59	565	98	-
41701000	Kolkata (M Corp.)	Ward No. 33	EB No. 60	688	279	-
41701000	Kolkata (M Corp.)	Ward No. 33	EB No. 61	333	7	-
41701000	Kolkata (M Corp.)	Ward No. 33	EB No. 62	465	155	-
41701000	Kolkata (M Corp.)	Ward No. 33	EB No. 63	673	180	-
41701000	Kolkata (M Corp.)	Ward No. 33	EB No. 64	514	59	-
41701000	Kolkata (M Corp.)	Ward No. 33	EB No. 65	580	121	-
41701000	Kolkata (M Corp.)	Ward No. 33	EB No. 66	487	-	-
41701000	Kolkata (M Corp.)	Ward No. 33	EB No. 67	640	133	-
41701000	Kolkata (M Corp.)	Ward No. 33	EB No. 68	497	152	-
41701000	Kolkata (M Corp.)	Ward No. 33	EB No. 69	589	7	-
41701000	Kolkata (M Corp.)	Ward No. 33	EB No. 70	546	36	-
41701000	Kolkata (M Corp.)	Ward No. 33	EB No. 71	490	-	-
41701000	Kolkata (M Corp.)	Ward No. 33	EB No. 72	450	33	-
41701000	Kolkata (M Corp.)	Ward No. 33	EB No. 73	558	45	-
41701000	Kolkata (M Corp.)	Ward No. 33	EB No. 74	558	6	-
41701000	Kolkata (M Corp.)	Ward No. 33	EB No. 75	593	86	34
41701000	Kolkata (M Corp.)	Ward No. 33	EB No. 76	701	-	-

**APPENDIX TO DISTRICT PRIMARY CENSUS ABSTRACT**  
**TOTAL, SCHEDULED CASTES AND SCHEDULED TRIBES POPULATION - URBAN BLOCK WISE**

Location Code	Name of Town	Name of Ward	Boundaries of urban block / EB number	Total population	Schedule Castes population	Schedule Tribes population
1	2	3	4	5	6	7
41701000	Kolkata (M Corp.)	Ward No. 33	EB No. 77	546	1	-
41701000	Kolkata (M Corp.)	Ward No. 33	EB No. 78	402	-	-
41701000	Kolkata (M Corp.)	Ward No. 33	EB No. 79	691	77	-
41701000	Kolkata (M Corp.)	Ward No. 34	EB No. 1	490	22	34
41701000	Kolkata (M Corp.)	Ward No. 34	EB No. 2	423	136	-
41701000	Kolkata (M Corp.)	Ward No. 34	EB No. 3	648	43	-
41701000	Kolkata (M Corp.)	Ward No. 34	EB No. 4	725	74	-
41701000	Kolkata (M Corp.)	Ward No. 34	EB No. 5	845	121	-
41701000	Kolkata (M Corp.)	Ward No. 34	EB No. 6	560	28	1
41701000	Kolkata (M Corp.)	Ward No. 34	EB No. 7	747	103	-
41701000	Kolkata (M Corp.)	Ward No. 34	EB No. 8	693	-	-
41701000	Kolkata (M Corp.)	Ward No. 34	EB No. 9	670	19	-
41701000	Kolkata (M Corp.)	Ward No. 34	EB No. 10	691	8	-
41701000	Kolkata (M Corp.)	Ward No. 34	EB No. 11	781	35	-
41701000	Kolkata (M Corp.)	Ward No. 34	EB No. 12	594	4	-
41701000	Kolkata (M Corp.)	Ward No. 34	EB No. 13	536	-	-
41701000	Kolkata (M Corp.)	Ward No. 34	EB No. 14	674	29	-
41701000	Kolkata (M Corp.)	Ward No. 34	EB No. 15	407	-	-
41701000	Kolkata (M Corp.)	Ward No. 34	EB No. 16	536	-	-
41701000	Kolkata (M Corp.)	Ward No. 34	EB No. 17	295	-	-
41701000	Kolkata (M Corp.)	Ward No. 34	EB No. 18	448	9	-
41701000	Kolkata (M Corp.)	Ward No. 34	EB No. 19	349	-	-
41701000	Kolkata (M Corp.)	Ward No. 34	EB No. 20	362	-	-
41701000	Kolkata (M Corp.)	Ward No. 34	EB No. 21	663	-	-
41701000	Kolkata (M Corp.)	Ward No. 34	EB No. 22	412	15	2
41701000	Kolkata (M Corp.)	Ward No. 34	EB No. 23	623	6	-
41701000	Kolkata (M Corp.)	Ward No. 34	EB No. 24	645	7	-
41701000	Kolkata (M Corp.)	Ward No. 34	EB No. 25	620	3	-
41701000	Kolkata (M Corp.)	Ward No. 34	EB No. 26	654	21	-
41701000	Kolkata (M Corp.)	Ward No. 34	EB No. 27	382	-	-
41701000	Kolkata (M Corp.)	Ward No. 34	EB No. 28	702	-	-
41701000	Kolkata (M Corp.)	Ward No. 34	EB No. 29	593	21	-
41701000	Kolkata (M Corp.)	Ward No. 34	EB No. 30	414	-	-
41701000	Kolkata (M Corp.)	Ward No. 34	EB No. 31	426	26	-
41701000	Kolkata (M Corp.)	Ward No. 34	EB No. 32	756	119	-
41701000	Kolkata (M Corp.)	Ward No. 34	EB No. 33	403	20	-
41701000	Kolkata (M Corp.)	Ward No. 34	EB No. 34	344	11	-
41701000	Kolkata (M Corp.)	Ward No. 34	EB No. 35	597	138	-
41701000	Kolkata (M Corp.)	Ward No. 34	EB No. 36	471	-	-
41701000	Kolkata (M Corp.)	Ward No. 34	EB No. 37	607	24	-
41701000	Kolkata (M Corp.)	Ward No. 34	EB No. 38	580	-	-
41701000	Kolkata (M Corp.)	Ward No. 34	EB No. 39	484	12	-
41701000	Kolkata (M Corp.)	Ward No. 34	EB No. 40	563	-	-
41701000	Kolkata (M Corp.)	Ward No. 34	EB No. 41	576	14	-
41701000	Kolkata (M Corp.)	Ward No. 34	EB No. 42	659	-	-
41701000	Kolkata (M Corp.)	Ward No. 34	EB No. 43	622	258	-

**APPENDIX TO DISTRICT PRIMARY CENSUS ABSTRACT**  
**TOTAL, SCHEDULED CASTES AND SCHEDULED TRIBES POPULATION - URBAN BLOCK WISE**

Location Code	Name of Town	Name of Ward	Boundaries of urban block / EB number	Total population	Schedule Castes population	Schedule Tribes population
1	2	3	4	5	6	7
41701000	Kolkata (M Corp.)	Ward No. 34	EB No. 44	670	38	-
41701000	Kolkata (M Corp.)	Ward No. 34	EB No. 45	586	132	-
41701000	Kolkata (M Corp.)	Ward No. 34	EB No. 46	322	25	-
41701000	Kolkata (M Corp.)	Ward No. 34	EB No. 47	622	-	-
41701000	Kolkata (M Corp.)	Ward No. 34	EB No. 48	770	-	-
41701000	Kolkata (M Corp.)	Ward No. 34	EB No. 49	568	-	-
41701000	Kolkata (M Corp.)	Ward No. 35	EB No. 1	599	4	-
41701000	Kolkata (M Corp.)	Ward No. 35	EB No. 2	831	57	1
41701000	Kolkata (M Corp.)	Ward No. 35	EB No. 3	657	50	-
41701000	Kolkata (M Corp.)	Ward No. 35	EB No. 4	659	172	6
41701000	Kolkata (M Corp.)	Ward No. 35	EB No. 5	650	155	-
41701000	Kolkata (M Corp.)	Ward No. 35	EB No. 6	745	174	-
41701000	Kolkata (M Corp.)	Ward No. 35	EB No. 7	672	-	-
41701000	Kolkata (M Corp.)	Ward No. 35	EB No. 8	609	-	-
41701000	Kolkata (M Corp.)	Ward No. 35	EB No. 9	721	-	-
41701000	Kolkata (M Corp.)	Ward No. 35	EB No. 10	736	-	-
41701000	Kolkata (M Corp.)	Ward No. 35	EB No. 11	702	3	-
41701000	Kolkata (M Corp.)	Ward No. 35	EB No. 12	974	13	-
41701000	Kolkata (M Corp.)	Ward No. 35	EB No. 13	818	26	-
41701000	Kolkata (M Corp.)	Ward No. 35	EB No. 14	422	-	-
41701000	Kolkata (M Corp.)	Ward No. 35	EB No. 15	584	6	-
41701000	Kolkata (M Corp.)	Ward No. 35	EB No. 16	603	17	-
41701000	Kolkata (M Corp.)	Ward No. 35	EB No. 17	489	-	-
41701000	Kolkata (M Corp.)	Ward No. 35	EB No. 18	808	-	-
41701000	Kolkata (M Corp.)	Ward No. 35	EB No. 19	818	-	-
41701000	Kolkata (M Corp.)	Ward No. 35	EB No. 20	898	39	-
41701000	Kolkata (M Corp.)	Ward No. 35	EB No. 21	592	47	-
41701000	Kolkata (M Corp.)	Ward No. 35	EB No. 22	678	-	-
41701000	Kolkata (M Corp.)	Ward No. 35	EB No. 23	417	8	-
41701000	Kolkata (M Corp.)	Ward No. 35	EB No. 24	596	-	-
41701000	Kolkata (M Corp.)	Ward No. 35	EB No. 25	532	26	-
41701000	Kolkata (M Corp.)	Ward No. 35	EB No. 26	786	164	-
41701000	Kolkata (M Corp.)	Ward No. 35	EB No. 27	682	35	-
41701000	Kolkata (M Corp.)	Ward No. 35	EB No. 28	939	-	-
41701000	Kolkata (M Corp.)	Ward No. 35	EB No. 29	601	9	-
41701000	Kolkata (M Corp.)	Ward No. 35	EB No. 30	562	20	-
41701000	Kolkata (M Corp.)	Ward No. 35	EB No. 31	771	40	-
41701000	Kolkata (M Corp.)	Ward No. 35	EB No. 32	576	-	-
41701000	Kolkata (M Corp.)	Ward No. 35	EB No. 33	781	-	-
41701000	Kolkata (M Corp.)	Ward No. 35	EB No. 34	570	-	-
41701000	Kolkata (M Corp.)	Ward No. 35	EB No. 35	723	-	-
41701000	Kolkata (M Corp.)	Ward No. 35	EB No. 36	788	-	-
41701000	Kolkata (M Corp.)	Ward No. 35	EB No. 37	729	-	-
41701000	Kolkata (M Corp.)	Ward No. 35	EB No. 38	677	6	-
41701000	Kolkata (M Corp.)	Ward No. 35	EB No. 39	1,078	1	-
41701000	Kolkata (M Corp.)	Ward No. 35	EB No. 40	745	49	-

**APPENDIX TO DISTRICT PRIMARY CENSUS ABSTRACT**  
**TOTAL, SCHEDULED CASTES AND SCHEDULED TRIBES POPULATION - URBAN BLOCK WISE**

Location Code	Name of Town	Name of Ward	Boundaries of urban block / EB number	Total population	Schedule Castes population	Schedule Tribes population
1	2	3	4	5	6	7
41701000	Kolkata (M Corp.)	Ward No. 35	EB No. 41	668	13	-
41701000	Kolkata (M Corp.)	Ward No. 35	EB No. 42	723	12	-
41701000	Kolkata (M Corp.)	Ward No. 35	EB No. 43	579	91	-
41701000	Kolkata (M Corp.)	Ward No. 35	EB No. 44	725	9	-
41701000	Kolkata (M Corp.)	Ward No. 35	EB No. 45	337	111	-
41701000	Kolkata (M Corp.)	Ward No. 35	EB No. 46	470	113	-
41701000	Kolkata (M Corp.)	Ward No. 36	EB No. 1	261	-	-
41701000	Kolkata (M Corp.)	Ward No. 36	EB No. 2	575	6	-
41701000	Kolkata (M Corp.)	Ward No. 36	EB No. 3	1,335	-	-
41701000	Kolkata (M Corp.)	Ward No. 36	EB No. 4	809	10	-
41701000	Kolkata (M Corp.)	Ward No. 36	EB No. 5	436	-	-
41701000	Kolkata (M Corp.)	Ward No. 36	EB No. 6	485	-	-
41701000	Kolkata (M Corp.)	Ward No. 36	EB No. 7	530	-	-
41701000	Kolkata (M Corp.)	Ward No. 36	EB No. 8	570	-	-
41701000	Kolkata (M Corp.)	Ward No. 36	EB No. 9	614	-	-
41701000	Kolkata (M Corp.)	Ward No. 36	EB No. 10	601	-	-
41701000	Kolkata (M Corp.)	Ward No. 36	EB No. 11	863	3	-
41701000	Kolkata (M Corp.)	Ward No. 36	EB No. 12	374	-	-
41701000	Kolkata (M Corp.)	Ward No. 36	EB No. 13	317	36	-
41701000	Kolkata (M Corp.)	Ward No. 36	EB No. 14	416	4	6
41701000	Kolkata (M Corp.)	Ward No. 36	EB No. 15	325	10	-
41701000	Kolkata (M Corp.)	Ward No. 36	EB No. 16	611	29	-
41701000	Kolkata (M Corp.)	Ward No. 36	EB No. 17	1,314	77	-
41701000	Kolkata (M Corp.)	Ward No. 36	EB No. 18	1,303	4	-
41701000	Kolkata (M Corp.)	Ward No. 36	EB No. 19	596	19	-
41701000	Kolkata (M Corp.)	Ward No. 36	EB No. 20	1,252	20	-
41701000	Kolkata (M Corp.)	Ward No. 36	EB No. 21	613	-	-
41701000	Kolkata (M Corp.)	Ward No. 36	EB No. 22	1,319	20	-
41701000	Kolkata (M Corp.)	Ward No. 36	EB No. 23	703	10	5
41701000	Kolkata (M Corp.)	Ward No. 36	EB No. 24	380	-	-
41701000	Kolkata (M Corp.)	Ward No. 36	EB No. 25	443	-	-
41701000	Kolkata (M Corp.)	Ward No. 36	EB No. 26	564	4	-
41701000	Kolkata (M Corp.)	Ward No. 36	EB No. 27	475	22	-
41701000	Kolkata (M Corp.)	Ward No. 36	EB No. 28	660	27	-
41701000	Kolkata (M Corp.)	Ward No. 36	EB No. 29	624	125	24
41701000	Kolkata (M Corp.)	Ward No. 36	EB No. 30	539	120	2
41701000	Kolkata (M Corp.)	Ward No. 36	EB No. 31	549	34	-
41701000	Kolkata (M Corp.)	Ward No. 36	EB No. 32	502	12	-
41701000	Kolkata (M Corp.)	Ward No. 36	EB No. 33	1,299	175	-
41701000	Kolkata (M Corp.)	Ward No. 36	EB No. 34	594	-	-
41701000	Kolkata (M Corp.)	Ward No. 37	EB No. 1	784	87	-
41701000	Kolkata (M Corp.)	Ward No. 37	EB No. 2	569	9	3
41701000	Kolkata (M Corp.)	Ward No. 37	EB No. 3	537	-	-
41701000	Kolkata (M Corp.)	Ward No. 37	EB No. 4	726	-	-
41701000	Kolkata (M Corp.)	Ward No. 37	EB No. 5	391	1	-
41701000	Kolkata (M Corp.)	Ward No. 37	EB No. 6	330	7	-

**APPENDIX TO DISTRICT PRIMARY CENSUS ABSTRACT**  
**TOTAL, SCHEDULED CASTES AND SCHEDULED TRIBES POPULATION - URBAN BLOCK WISE**

Location Code	Name of Town	Name of Ward	Boundaries of urban block / EB number	Total population	Schedule Castes population	Schedule Tribes population
1	2	3	4	5	6	7
41701000	Kolkata (M Corp.)	Ward No. 37	EB No. 7	388	-	-
41701000	Kolkata (M Corp.)	Ward No. 37	EB No. 8	741	-	-
41701000	Kolkata (M Corp.)	Ward No. 37	EB No. 9	448	423	-
41701000	Kolkata (M Corp.)	Ward No. 37	EB No. 10	690	230	3
41701000	Kolkata (M Corp.)	Ward No. 37	EB No. 11	913	11	-
41701000	Kolkata (M Corp.)	Ward No. 37	EB No. 12	669	61	-
41701000	Kolkata (M Corp.)	Ward No. 37	EB No. 13	733	-	-
41701000	Kolkata (M Corp.)	Ward No. 37	EB No. 14	286	-	-
41701000	Kolkata (M Corp.)	Ward No. 37	EB No. 15	460	-	-
41701000	Kolkata (M Corp.)	Ward No. 37	EB No. 16	786	457	-
41701000	Kolkata (M Corp.)	Ward No. 37	EB No. 17	517	-	-
41701000	Kolkata (M Corp.)	Ward No. 37	EB No. 18	776	17	-
41701000	Kolkata (M Corp.)	Ward No. 37	EB No. 19	792	549	4
41701000	Kolkata (M Corp.)	Ward No. 37	EB No. 20	645	142	-
41701000	Kolkata (M Corp.)	Ward No. 37	EB No. 21	834	647	-
41701000	Kolkata (M Corp.)	Ward No. 37	EB No. 22	405	-	-
41701000	Kolkata (M Corp.)	Ward No. 37	EB No. 23	496	57	-
41701000	Kolkata (M Corp.)	Ward No. 37	EB No. 24	819	54	3
41701000	Kolkata (M Corp.)	Ward No. 37	EB No. 25	778	-	-
41701000	Kolkata (M Corp.)	Ward No. 37	EB No. 26	802	28	-
41701000	Kolkata (M Corp.)	Ward No. 37	EB No. 27	573	-	-
41701000	Kolkata (M Corp.)	Ward No. 37	EB No. 28	768	7	-
41701000	Kolkata (M Corp.)	Ward No. 37	EB No. 29	227	-	-
41701000	Kolkata (M Corp.)	Ward No. 37	EB No. 30	693	-	-
41701000	Kolkata (M Corp.)	Ward No. 37	EB No. 31	777	-	-
41701000	Kolkata (M Corp.)	Ward No. 37	EB No. 32	708	3	-
41701000	Kolkata (M Corp.)	Ward No. 37	EB No. 33	641	15	-
41701000	Kolkata (M Corp.)	Ward No. 37	EB No. 34	715	-	-
41701000	Kolkata (M Corp.)	Ward No. 37	EB No. 35	786	7	-
41701000	Kolkata (M Corp.)	Ward No. 37	EB No. 36	659	-	-
41701000	Kolkata (M Corp.)	Ward No. 37	EB No. 37	370	-	-
41701000	Kolkata (M Corp.)	Ward No. 37	EB No. 38	772	-	-
41701000	Kolkata (M Corp.)	Ward No. 38	EB No. 1	538	-	-
41701000	Kolkata (M Corp.)	Ward No. 38	EB No. 2	627	4	-
41701000	Kolkata (M Corp.)	Ward No. 38	EB No. 3	428	10	-
41701000	Kolkata (M Corp.)	Ward No. 38	EB No. 4	403	-	14
41701000	Kolkata (M Corp.)	Ward No. 38	EB No. 5	680	-	-
41701000	Kolkata (M Corp.)	Ward No. 38	EB No. 6	492	-	-
41701000	Kolkata (M Corp.)	Ward No. 38	EB No. 7	806	-	-
41701000	Kolkata (M Corp.)	Ward No. 38	EB No. 8	157	-	-
41701000	Kolkata (M Corp.)	Ward No. 38	EB No. 9	457	-	-
41701000	Kolkata (M Corp.)	Ward No. 38	EB No. 10	723	-	-
41701000	Kolkata (M Corp.)	Ward No. 38	EB No. 11	563	38	4
41701000	Kolkata (M Corp.)	Ward No. 38	EB No. 12	365	-	-
41701000	Kolkata (M Corp.)	Ward No. 38	EB No. 13	242	-	-
41701000	Kolkata (M Corp.)	Ward No. 38	EB No. 14	471	-	-

**APPENDIX TO DISTRICT PRIMARY CENSUS ABSTRACT**  
**TOTAL, SCHEDULED CASTES AND SCHEDULED TRIBES POPULATION - URBAN BLOCK WISE**

Location Code	Name of Town	Name of Ward	Boundaries of urban block / EB number	Total population	Schedule Castes population	Schedule Tribes population
1	2	3	4	5	6	7
41701000	Kolkata (M Corp.)	Ward No. 38	EB No. 15	726	369	-
41701000	Kolkata (M Corp.)	Ward No. 38	EB No. 16	644	206	-
41701000	Kolkata (M Corp.)	Ward No. 38	EB No. 17	228	3	-
41701000	Kolkata (M Corp.)	Ward No. 38	EB No. 18	113	-	-
41701000	Kolkata (M Corp.)	Ward No. 38	EB No. 19	283	-	-
41701000	Kolkata (M Corp.)	Ward No. 38	EB No. 20	274	-	-
41701000	Kolkata (M Corp.)	Ward No. 38	EB No. 21	667	-	-
41701000	Kolkata (M Corp.)	Ward No. 38	EB No. 22	711	4	-
41701000	Kolkata (M Corp.)	Ward No. 38	EB No. 23	304	-	-
41701000	Kolkata (M Corp.)	Ward No. 38	EB No. 24	508	6	-
41701000	Kolkata (M Corp.)	Ward No. 38	EB No. 25	416	-	-
41701000	Kolkata (M Corp.)	Ward No. 38	EB No. 26	821	133	-
41701000	Kolkata (M Corp.)	Ward No. 38	EB No. 27	718	1	-
41701000	Kolkata (M Corp.)	Ward No. 38	EB No. 28	424	-	-
41701000	Kolkata (M Corp.)	Ward No. 38	EB No. 29	553	98	-
41701000	Kolkata (M Corp.)	Ward No. 38	EB No. 30	801	17	-
41701000	Kolkata (M Corp.)	Ward No. 38	EB No. 31	511	5	-
41701000	Kolkata (M Corp.)	Ward No. 38	EB No. 32	661	46	-
41701000	Kolkata (M Corp.)	Ward No. 38	EB No. 33	687	46	-
41701000	Kolkata (M Corp.)	Ward No. 38	EB No. 34	478	-	-
41701000	Kolkata (M Corp.)	Ward No. 38	EB No. 35	785	-	-
41701000	Kolkata (M Corp.)	Ward No. 38	EB No. 36	521	1	-
41701000	Kolkata (M Corp.)	Ward No. 38	EB No. 37	110	-	-
41701000	Kolkata (M Corp.)	Ward No. 38	EB No. 38	700	1	-
41701000	Kolkata (M Corp.)	Ward No. 38	EB No. 39	617	-	-
41701000	Kolkata (M Corp.)	Ward No. 38	EB No. 40	651	8	-
41701000	Kolkata (M Corp.)	Ward No. 38	EB No. 41	551	402	-
41701000	Kolkata (M Corp.)	Ward No. 38	EB No. 42	630	425	-
41701000	Kolkata (M Corp.)	Ward No. 38	EB No. 43	506	-	-
41701000	Kolkata (M Corp.)	Ward No. 38	EB No. 44	364	63	-
41701000	Kolkata (M Corp.)	Ward No. 38	EB No. 45	742	3	-
41701000	Kolkata (M Corp.)	Ward No. 38	EB No. 46	556	3	-
41701000	Kolkata (M Corp.)	Ward No. 38	EB No. 47	285	12	-
41701000	Kolkata (M Corp.)	Ward No. 38	EB No. 48	291	3	-
41701000	Kolkata (M Corp.)	Ward No. 38	EB No. 49	270	18	-
41701000	Kolkata (M Corp.)	Ward No. 38	EB No. 50	261	7	-
41701000	Kolkata (M Corp.)	Ward No. 38	EB No. 51	402	225	-
41701000	Kolkata (M Corp.)	Ward No. 38	EB No. 52	476	370	-
41701000	Kolkata (M Corp.)	Ward No. 38	EB No. 53	374	34	-
41701000	Kolkata (M Corp.)	Ward No. 38	EB No. 54	515	-	-
41701000	Kolkata (M Corp.)	Ward No. 38	EB No. 55	491	45	-
41701000	Kolkata (M Corp.)	Ward No. 38	EB No. 56	505	75	-
41701000	Kolkata (M Corp.)	Ward No. 39	EB No. 1	597	11	5
41701000	Kolkata (M Corp.)	Ward No. 39	EB No. 2	406	-	-
41701000	Kolkata (M Corp.)	Ward No. 39	EB No. 3	476	2	-
41701000	Kolkata (M Corp.)	Ward No. 39	EB No. 4	563	-	-

**APPENDIX TO DISTRICT PRIMARY CENSUS ABSTRACT**  
**TOTAL, SCHEDULED CASTES AND SCHEDULED TRIBES POPULATION - URBAN BLOCK WISE**

Location Code	Name of Town	Name of Ward	Boundaries of urban block / EB number	Total population	Schedule Castes population	Schedule Tribes population
1	2	3	4	5	6	7
41701000	Kolkata (M Corp.)	Ward No. 39	EB No. 5	507	-	-
41701000	Kolkata (M Corp.)	Ward No. 39	EB No. 6	668	102	-
41701000	Kolkata (M Corp.)	Ward No. 39	EB No. 7	611	-	-
41701000	Kolkata (M Corp.)	Ward No. 39	EB No. 8	55	-	-
41701000	Kolkata (M Corp.)	Ward No. 39	EB No. 9	360	8	-
41701000	Kolkata (M Corp.)	Ward No. 39	EB No. 10	318	-	-
41701000	Kolkata (M Corp.)	Ward No. 39	EB No. 11	543	-	-
41701000	Kolkata (M Corp.)	Ward No. 39	EB No. 12	344	16	-
41701000	Kolkata (M Corp.)	Ward No. 39	EB No. 13	283	-	-
41701000	Kolkata (M Corp.)	Ward No. 39	EB No. 14	502	-	-
41701000	Kolkata (M Corp.)	Ward No. 39	EB No. 15	592	81	-
41701000	Kolkata (M Corp.)	Ward No. 39	EB No. 16	470	-	-
41701000	Kolkata (M Corp.)	Ward No. 39	EB No. 17	512	-	-
41701000	Kolkata (M Corp.)	Ward No. 39	EB No. 18	413	-	-
41701000	Kolkata (M Corp.)	Ward No. 39	EB No. 19	320	79	-
41701000	Kolkata (M Corp.)	Ward No. 39	EB No. 20	514	-	-
41701000	Kolkata (M Corp.)	Ward No. 39	EB No. 21	471	174	-
41701000	Kolkata (M Corp.)	Ward No. 39	EB No. 22	531	-	-
41701000	Kolkata (M Corp.)	Ward No. 39	EB No. 23	616	28	-
41701000	Kolkata (M Corp.)	Ward No. 39	EB No. 24	524	-	-
41701000	Kolkata (M Corp.)	Ward No. 39	EB No. 25	639	-	-
41701000	Kolkata (M Corp.)	Ward No. 39	EB No. 26	317	-	-
41701000	Kolkata (M Corp.)	Ward No. 39	EB No. 27	462	10	-
41701000	Kolkata (M Corp.)	Ward No. 39	EB No. 28	595	-	-
41701000	Kolkata (M Corp.)	Ward No. 39	EB No. 29	520	-	-
41701000	Kolkata (M Corp.)	Ward No. 39	EB No. 30	590	-	-
41701000	Kolkata (M Corp.)	Ward No. 39	EB No. 31	543	-	-
41701000	Kolkata (M Corp.)	Ward No. 39	EB No. 32	420	-	-
41701000	Kolkata (M Corp.)	Ward No. 39	EB No. 33	180	-	-
41701000	Kolkata (M Corp.)	Ward No. 39	EB No. 34	657	-	-
41701000	Kolkata (M Corp.)	Ward No. 39	EB No. 35	630	-	-
41701000	Kolkata (M Corp.)	Ward No. 39	EB No. 36	520	-	-
41701000	Kolkata (M Corp.)	Ward No. 39	EB No. 37	355	-	-
41701000	Kolkata (M Corp.)	Ward No. 39	EB No. 38	350	-	-
41701000	Kolkata (M Corp.)	Ward No. 39	EB No. 39	671	-	-
41701000	Kolkata (M Corp.)	Ward No. 39	EB No. 40	479	-	-
41701000	Kolkata (M Corp.)	Ward No. 39	EB No. 41	422	-	-
41701000	Kolkata (M Corp.)	Ward No. 39	EB No. 42	535	-	-
41701000	Kolkata (M Corp.)	Ward No. 39	EB No. 43	517	-	-
41701000	Kolkata (M Corp.)	Ward No. 39	EB No. 44	466	-	-
41701000	Kolkata (M Corp.)	Ward No. 39	EB No. 45	662	-	-
41701000	Kolkata (M Corp.)	Ward No. 39	EB No. 46	376	-	-
41701000	Kolkata (M Corp.)	Ward No. 39	EB No. 47	516	-	-
41701000	Kolkata (M Corp.)	Ward No. 39	EB No. 48	500	14	-
41701000	Kolkata (M Corp.)	Ward No. 39	EB No. 49	584	-	-
41701000	Kolkata (M Corp.)	Ward No. 39	EB No. 50	510	-	-



**APPENDIX TO DISTRICT PRIMARY CENSUS ABSTRACT**  
**TOTAL, SCHEDULED CASTES AND SCHEDULED TRIBES POPULATION - URBAN BLOCK WISE**

Location Code	Name of Town	Name of Ward	Boundaries of urban block / EB number	Total population	Schedule Castes population	Schedule Tribes population
1	2	3	4	5	6	7
41701000	Kolkata (M Corp.)	Ward No. 39	EB No. 51	547	230	-
41701000	Kolkata (M Corp.)	Ward No. 39	EB No. 52	499	-	-
41701000	Kolkata (M Corp.)	Ward No. 39	EB No. 53	426	-	-
41701000	Kolkata (M Corp.)	Ward No. 39	EB No. 54	483	-	-
41701000	Kolkata (M Corp.)	Ward No. 39	EB No. 55	458	-	-
41701000	Kolkata (M Corp.)	Ward No. 39	EB No. 56	483	-	-
41701000	Kolkata (M Corp.)	Ward No. 39	EB No. 57	526	-	-
41701000	Kolkata (M Corp.)	Ward No. 39	EB No. 58	452	-	-
41701000	Kolkata (M Corp.)	Ward No. 39	EB No. 59	169	1	-
41701000	Kolkata (M Corp.)	Ward No. 40	EB No. 1	537	-	-
41701000	Kolkata (M Corp.)	Ward No. 40	EB No. 2	616	-	-
41701000	Kolkata (M Corp.)	Ward No. 40	EB No. 3	621	-	-
41701000	Kolkata (M Corp.)	Ward No. 40	EB No. 4	731	14	-
41701000	Kolkata (M Corp.)	Ward No. 40	EB No. 5	260	1	-
41701000	Kolkata (M Corp.)	Ward No. 40	EB No. 6	567	125	-
41701000	Kolkata (M Corp.)	Ward No. 40	EB No. 7	501	-	-
41701000	Kolkata (M Corp.)	Ward No. 40	EB No. 8	604	54	-
41701000	Kolkata (M Corp.)	Ward No. 40	EB No. 9	462	-	-
41701000	Kolkata (M Corp.)	Ward No. 40	EB No. 10	198	-	-
41701000	Kolkata (M Corp.)	Ward No. 40	EB No. 11	682	1	-
41701000	Kolkata (M Corp.)	Ward No. 40	EB No. 12	769	12	-
41701000	Kolkata (M Corp.)	Ward No. 40	EB No. 13	617	-	-
41701000	Kolkata (M Corp.)	Ward No. 40	EB No. 14	726	2	-
41701000	Kolkata (M Corp.)	Ward No. 40	EB No. 15	619	1	7
41701000	Kolkata (M Corp.)	Ward No. 40	EB No. 16	666	-	-
41701000	Kolkata (M Corp.)	Ward No. 40	EB No. 17	800	31	-
41701000	Kolkata (M Corp.)	Ward No. 40	EB No. 18	715	43	-
41701000	Kolkata (M Corp.)	Ward No. 40	EB No. 19	292	-	-
41701000	Kolkata (M Corp.)	Ward No. 40	EB No. 20	766	13	-
41701000	Kolkata (M Corp.)	Ward No. 40	EB No. 21	545	52	-
41701000	Kolkata (M Corp.)	Ward No. 40	EB No. 22	655	4	-
41701000	Kolkata (M Corp.)	Ward No. 40	EB No. 23	627	-	-
41701000	Kolkata (M Corp.)	Ward No. 40	EB No. 24	637	-	-
41701000	Kolkata (M Corp.)	Ward No. 40	EB No. 25	670	20	-
41701000	Kolkata (M Corp.)	Ward No. 40	EB No. 26	323	-	-
41701000	Kolkata (M Corp.)	Ward No. 40	EB No. 27	721	-	-
41701000	Kolkata (M Corp.)	Ward No. 40	EB No. 28	613	-	-
41701000	Kolkata (M Corp.)	Ward No. 40	EB No. 29	771	10	-
41701000	Kolkata (M Corp.)	Ward No. 40	EB No. 30	713	2	-
41701000	Kolkata (M Corp.)	Ward No. 40	EB No. 31	753	-	-
41701000	Kolkata (M Corp.)	Ward No. 40	EB No. 32	712	-	-
41701000	Kolkata (M Corp.)	Ward No. 40	EB No. 33	734	49	3
41701000	Kolkata (M Corp.)	Ward No. 40	EB No. 34	707	-	-
41701000	Kolkata (M Corp.)	Ward No. 40	EB No. 35	693	-	-
41701000	Kolkata (M Corp.)	Ward No. 40	EB No. 36	637	-	-
41701000	Kolkata (M Corp.)	Ward No. 40	EB No. 37	795	89	-

**APPENDIX TO DISTRICT PRIMARY CENSUS ABSTRACT**  
**TOTAL, SCHEDULED CASTES AND SCHEDULED TRIBES POPULATION - URBAN BLOCK WISE**

Location Code	Name of Town	Name of Ward	Boundaries of urban block / EB number	Total population	Schedule Castes population	Schedule Tribes population
1	2	3	4	5	6	7
41701000	Kolkata (M Corp.)	Ward No. 40	EB No. 38	678	29	-
41701000	Kolkata (M Corp.)	Ward No. 40	EB No. 39	651	5	-
41701000	Kolkata (M Corp.)	Ward No. 41	EB No. 1	761	-	-
41701000	Kolkata (M Corp.)	Ward No. 41	EB No. 2	872	-	-
41701000	Kolkata (M Corp.)	Ward No. 41	EB No. 3	388	-	-
41701000	Kolkata (M Corp.)	Ward No. 41	EB No. 4	776	-	-
41701000	Kolkata (M Corp.)	Ward No. 41	EB No. 5	992	8	-
41701000	Kolkata (M Corp.)	Ward No. 41	EB No. 6	821	11	-
41701000	Kolkata (M Corp.)	Ward No. 41	EB No. 7	409	7	-
41701000	Kolkata (M Corp.)	Ward No. 41	EB No. 8	495	-	-
41701000	Kolkata (M Corp.)	Ward No. 41	EB No. 9	461	2	1
41701000	Kolkata (M Corp.)	Ward No. 41	EB No. 10	302	-	-
41701000	Kolkata (M Corp.)	Ward No. 41	EB No. 11	377	-	-
41701000	Kolkata (M Corp.)	Ward No. 41	EB No. 12	325	-	-
41701000	Kolkata (M Corp.)	Ward No. 41	EB No. 13	303	-	-
41701000	Kolkata (M Corp.)	Ward No. 41	EB No. 14	401	-	-
41701000	Kolkata (M Corp.)	Ward No. 41	EB No. 15	446	-	-
41701000	Kolkata (M Corp.)	Ward No. 41	EB No. 16	421	-	-
41701000	Kolkata (M Corp.)	Ward No. 41	EB No. 17	560	-	-
41701000	Kolkata (M Corp.)	Ward No. 41	EB No. 18	646	-	-
41701000	Kolkata (M Corp.)	Ward No. 41	EB No. 19	355	-	-
41701000	Kolkata (M Corp.)	Ward No. 41	EB No. 20	733	-	-
41701000	Kolkata (M Corp.)	Ward No. 41	EB No. 21	970	-	-
41701000	Kolkata (M Corp.)	Ward No. 41	EB No. 22	672	-	-
41701000	Kolkata (M Corp.)	Ward No. 41	EB No. 23	484	-	-
41701000	Kolkata (M Corp.)	Ward No. 41	EB No. 24	347	-	-
41701000	Kolkata (M Corp.)	Ward No. 41	EB No. 25	598	-	-
41701000	Kolkata (M Corp.)	Ward No. 41	EB No. 26	307	-	-
41701000	Kolkata (M Corp.)	Ward No. 41	EB No. 27	459	-	-
41701000	Kolkata (M Corp.)	Ward No. 41	EB No. 28	680	62	-
41701000	Kolkata (M Corp.)	Ward No. 41	EB No. 29	250	-	-
41701000	Kolkata (M Corp.)	Ward No. 41	EB No. 30	129	-	-
41701000	Kolkata (M Corp.)	Ward No. 41	EB No. 31	333	-	-
41701000	Kolkata (M Corp.)	Ward No. 41	EB No. 32	410	12	-
41701000	Kolkata (M Corp.)	Ward No. 41	EB No. 33	151	-	-
41701000	Kolkata (M Corp.)	Ward No. 41	EB No. 34	350	-	-
41701000	Kolkata (M Corp.)	Ward No. 41	EB No. 35	306	-	-
41701000	Kolkata (M Corp.)	Ward No. 41	EB No. 36	431	2	-
41701000	Kolkata (M Corp.)	Ward No. 41	EB No. 37	360	6	-
41701000	Kolkata (M Corp.)	Ward No. 41	EB No. 38	837	-	-
41701000	Kolkata (M Corp.)	Ward No. 41	EB No. 39	725	-	-
41701000	Kolkata (M Corp.)	Ward No. 41	EB No. 40	527	-	-
41701000	Kolkata (M Corp.)	Ward No. 41	EB No. 41	455	-	-
41701000	Kolkata (M Corp.)	Ward No. 41	EB No. 42	480	-	-
41701000	Kolkata (M Corp.)	Ward No. 41	EB No. 43	816	-	-
41701000	Kolkata (M Corp.)	Ward No. 41	EB No. 44	710	12	-

**APPENDIX TO DISTRICT PRIMARY CENSUS ABSTRACT**  
**TOTAL, SCHEDULED CASTES AND SCHEDULED TRIBES POPULATION - URBAN BLOCK WISE**

Location Code	Name of Town	Name of Ward	Boundaries of urban block / EB number	Total population	Schedule Castes population	Schedule Tribes population
1	2	3	4	5	6	7
41701000	Kolkata (M Corp.)	Ward No. 41	EB No. 45	507	-	-
41701000	Kolkata (M Corp.)	Ward No. 41	EB No. 46	750	-	-
41701000	Kolkata (M Corp.)	Ward No. 41	EB No. 47	769	-	-
41701000	Kolkata (M Corp.)	Ward No. 41	EB No. 48	510	-	-
41701000	Kolkata (M Corp.)	Ward No. 41	EB No. 49	319	-	-
41701000	Kolkata (M Corp.)	Ward No. 42	EB No. 1	493	4	-
41701000	Kolkata (M Corp.)	Ward No. 42	EB No. 2	615	-	-
41701000	Kolkata (M Corp.)	Ward No. 42	EB No. 3	547	-	-
41701000	Kolkata (M Corp.)	Ward No. 42	EB No. 4	475	-	-
41701000	Kolkata (M Corp.)	Ward No. 42	EB No. 5	465	-	-
41701000	Kolkata (M Corp.)	Ward No. 42	EB No. 6	530	-	-
41701000	Kolkata (M Corp.)	Ward No. 42	EB No. 7	672	-	-
41701000	Kolkata (M Corp.)	Ward No. 42	EB No. 8	456	-	-
41701000	Kolkata (M Corp.)	Ward No. 42	EB No. 9	688	-	-
41701000	Kolkata (M Corp.)	Ward No. 42	EB No. 10	914	-	-
41701000	Kolkata (M Corp.)	Ward No. 42	EB No. 11	783	-	-
41701000	Kolkata (M Corp.)	Ward No. 42	EB No. 12	380	-	-
41701000	Kolkata (M Corp.)	Ward No. 42	EB No. 13	622	42	-
41701000	Kolkata (M Corp.)	Ward No. 42	EB No. 14	384	-	-
41701000	Kolkata (M Corp.)	Ward No. 42	EB No. 15	703	-	-
41701000	Kolkata (M Corp.)	Ward No. 42	EB No. 16	660	-	-
41701000	Kolkata (M Corp.)	Ward No. 42	EB No. 17	734	-	-
41701000	Kolkata (M Corp.)	Ward No. 42	EB No. 18	474	-	-
41701000	Kolkata (M Corp.)	Ward No. 42	EB No. 19	927	-	-
41701000	Kolkata (M Corp.)	Ward No. 42	EB No. 20	253	-	-
41701000	Kolkata (M Corp.)	Ward No. 42	EB No. 21	359	-	-
41701000	Kolkata (M Corp.)	Ward No. 42	EB No. 22	191	-	-
41701000	Kolkata (M Corp.)	Ward No. 42	EB No. 23	522	4	-
41701000	Kolkata (M Corp.)	Ward No. 42	EB No. 24	679	-	-
41701000	Kolkata (M Corp.)	Ward No. 42	EB No. 25	627	6	-
41701000	Kolkata (M Corp.)	Ward No. 42	EB No. 26	225	-	-
41701000	Kolkata (M Corp.)	Ward No. 42	EB No. 27	574	-	-
41701000	Kolkata (M Corp.)	Ward No. 42	EB No. 28	507	25	-
41701000	Kolkata (M Corp.)	Ward No. 42	EB No. 29	634	-	-
41701000	Kolkata (M Corp.)	Ward No. 42	EB No. 30	420	-	-
41701000	Kolkata (M Corp.)	Ward No. 42	EB No. 31	306	-	-
41701000	Kolkata (M Corp.)	Ward No. 42	EB No. 32	456	8	-
41701000	Kolkata (M Corp.)	Ward No. 42	EB No. 33	490	7	-
41701000	Kolkata (M Corp.)	Ward No. 42	EB No. 34	590	111	-
41701000	Kolkata (M Corp.)	Ward No. 42	EB No. 35	236	3	8
41701000	Kolkata (M Corp.)	Ward No. 42	EB No. 36	70	-	1
41701000	Kolkata (M Corp.)	Ward No. 42	EB No. 37	656	106	5
41701000	Kolkata (M Corp.)	Ward No. 42	EB No. 38	73	-	-
41701000	Kolkata (M Corp.)	Ward No. 42	EB No. 39	1	-	-
41701000	Kolkata (M Corp.)	Ward No. 42	EB No. 40	1	-	-
41701000	Kolkata (M Corp.)	Ward No. 42	EB No. 41	1	-	-

**APPENDIX TO DISTRICT PRIMARY CENSUS ABSTRACT**  
**TOTAL, SCHEDULED CASTES AND SCHEDULED TRIBES POPULATION - URBAN BLOCK WISE**

Location Code	Name of Town	Name of Ward	Boundaries of urban block / EB number	Total population	Schedule Castes population	Schedule Tribes population
1	2	3	4	5	6	7
41701000	Kolkata (M Corp.)	Ward No. 42	EB No. 42	1	1	-
41701000	Kolkata (M Corp.)	Ward No. 42	EB No. 43	12	-	-
41701000	Kolkata (M Corp.)	Ward No. 42	EB No. 44	229	11	4
41701000	Kolkata (M Corp.)	Ward No. 42	EB No. 45	519	26	22
41701000	Kolkata (M Corp.)	Ward No. 42	EB No. 46	456	64	12
41701000	Kolkata (M Corp.)	Ward No. 42	EB No. 47	335	3	8
41701000	Kolkata (M Corp.)	Ward No. 42	EB No. 48	92	4	1
41701000	Kolkata (M Corp.)	Ward No. 42	EB No. 49	64	3	1
41701000	Kolkata (M Corp.)	Ward No. 42	EB No. 50	12	-	-
41701000	Kolkata (M Corp.)	Ward No. 42	EB No. 51	729	120	49
41701000	Kolkata (M Corp.)	Ward No. 42	EB No. 52	704	30	37
41701000	Kolkata (M Corp.)	Ward No. 42	EB No. 53	577	88	36
41701000	Kolkata (M Corp.)	Ward No. 42	EB No. 54	681	12	14
41701000	Kolkata (M Corp.)	Ward No. 42	EB No. 55	601	35	7
41701000	Kolkata (M Corp.)	Ward No. 42	EB No. 56	76	2	6
41701000	Kolkata (M Corp.)	Ward No. 42	EB No. 57	10	-	-
41701000	Kolkata (M Corp.)	Ward No. 42	EB No. 58	342	70	-
41701000	Kolkata (M Corp.)	Ward No. 42	EB No. 59	308	20	-
41701000	Kolkata (M Corp.)	Ward No. 42	EB No. 60	367	9	-
41701000	Kolkata (M Corp.)	Ward No. 42	EB No. 61	97	2	-
41701000	Kolkata (M Corp.)	Ward No. 42	EB No. 62	116	-	4
41701000	Kolkata (M Corp.)	Ward No. 42	EB No. 63	264	-	4
41701000	Kolkata (M Corp.)	Ward No. 42	EB No. 64	42	-	-
41701000	Kolkata (M Corp.)	Ward No. 42	EB No. 65	50	-	-
41701000	Kolkata (M Corp.)	Ward No. 43	EB No. 1	458	-	-
41701000	Kolkata (M Corp.)	Ward No. 43	EB No. 2	677	7	-
41701000	Kolkata (M Corp.)	Ward No. 43	EB No. 3	669	-	-
41701000	Kolkata (M Corp.)	Ward No. 43	EB No. 4	577	8	-
41701000	Kolkata (M Corp.)	Ward No. 43	EB No. 5	697	-	-
41701000	Kolkata (M Corp.)	Ward No. 43	EB No. 6	283	4	-
41701000	Kolkata (M Corp.)	Ward No. 43	EB No. 7	614	-	-
41701000	Kolkata (M Corp.)	Ward No. 43	EB No. 8	597	-	-
41701000	Kolkata (M Corp.)	Ward No. 43	EB No. 9	469	-	-
41701000	Kolkata (M Corp.)	Ward No. 43	EB No. 10	478	3	-
41701000	Kolkata (M Corp.)	Ward No. 43	EB No. 11	554	5	3
41701000	Kolkata (M Corp.)	Ward No. 43	EB No. 12	505	-	-
41701000	Kolkata (M Corp.)	Ward No. 43	EB No. 13	508	11	-
41701000	Kolkata (M Corp.)	Ward No. 43	EB No. 14	624	53	-
41701000	Kolkata (M Corp.)	Ward No. 43	EB No. 15	472	8	-
41701000	Kolkata (M Corp.)	Ward No. 43	EB No. 16	940	-	-
41701000	Kolkata (M Corp.)	Ward No. 43	EB No. 17	499	-	-
41701000	Kolkata (M Corp.)	Ward No. 43	EB No. 18	420	-	-
41701000	Kolkata (M Corp.)	Ward No. 43	EB No. 19	555	-	-
41701000	Kolkata (M Corp.)	Ward No. 43	EB No. 20	553	-	-
41701000	Kolkata (M Corp.)	Ward No. 43	EB No. 21	510	-	-
41701000	Kolkata (M Corp.)	Ward No. 43	EB No. 22	356	-	-

**APPENDIX TO DISTRICT PRIMARY CENSUS ABSTRACT**  
**TOTAL, SCHEDULED CASTES AND SCHEDULED TRIBES POPULATION - URBAN BLOCK WISE**

Location Code	Name of Town	Name of Ward	Boundaries of urban block / EB number	Total population	Schedule Castes population	Schedule Tribes population
1	2	3	4	5	6	7
41701000	Kolkata (M Corp.)	Ward No. 43	EB No. 23	1,026	-	-
41701000	Kolkata (M Corp.)	Ward No. 43	EB No. 24	571	-	-
41701000	Kolkata (M Corp.)	Ward No. 43	EB No. 25	425	-	-
41701000	Kolkata (M Corp.)	Ward No. 43	EB No. 26	518	-	-
41701000	Kolkata (M Corp.)	Ward No. 43	EB No. 27	692	-	-
41701000	Kolkata (M Corp.)	Ward No. 43	EB No. 28	436	-	-
41701000	Kolkata (M Corp.)	Ward No. 43	EB No. 29	560	-	-
41701000	Kolkata (M Corp.)	Ward No. 43	EB No. 30	280	-	-
41701000	Kolkata (M Corp.)	Ward No. 43	EB No. 31	422	5	-
41701000	Kolkata (M Corp.)	Ward No. 43	EB No. 32	663	-	-
41701000	Kolkata (M Corp.)	Ward No. 43	EB No. 33	1,161	-	-
41701000	Kolkata (M Corp.)	Ward No. 43	EB No. 34	599	-	-
41701000	Kolkata (M Corp.)	Ward No. 43	EB No. 35	465	7	-
41701000	Kolkata (M Corp.)	Ward No. 43	EB No. 36	420	-	-
41701000	Kolkata (M Corp.)	Ward No. 43	EB No. 37	395	-	-
41701000	Kolkata (M Corp.)	Ward No. 43	EB No. 38	966	-	-
41701000	Kolkata (M Corp.)	Ward No. 43	EB No. 39	748	-	-
41701000	Kolkata (M Corp.)	Ward No. 43	EB No. 40	599	-	-
41701000	Kolkata (M Corp.)	Ward No. 43	EB No. 41	656	76	-
41701000	Kolkata (M Corp.)	Ward No. 43	EB No. 42	314	-	-
41701000	Kolkata (M Corp.)	Ward No. 43	EB No. 43	479	-	-
41701000	Kolkata (M Corp.)	Ward No. 43	EB No. 44	467	-	-
41701000	Kolkata (M Corp.)	Ward No. 43	EB No. 45	575	5	-
41701000	Kolkata (M Corp.)	Ward No. 43	EB No. 46	521	-	-
41701000	Kolkata (M Corp.)	Ward No. 43	EB No. 47	569	8	-
41701000	Kolkata (M Corp.)	Ward No. 43	EB No. 48	572	-	-
41701000	Kolkata (M Corp.)	Ward No. 43	EB No. 49	585	-	-
41701000	Kolkata (M Corp.)	Ward No. 43	EB No. 50	603	-	-
41701000	Kolkata (M Corp.)	Ward No. 43	EB No. 51	808	-	-
41701000	Kolkata (M Corp.)	Ward No. 43	EB No. 52	537	-	-
41701000	Kolkata (M Corp.)	Ward No. 44	EB No. 1	652	-	-
41701000	Kolkata (M Corp.)	Ward No. 44	EB No. 2	580	2	-
41701000	Kolkata (M Corp.)	Ward No. 44	EB No. 3	700	18	-
41701000	Kolkata (M Corp.)	Ward No. 44	EB No. 4	558	-	-
41701000	Kolkata (M Corp.)	Ward No. 44	EB No. 5	458	-	-
41701000	Kolkata (M Corp.)	Ward No. 44	EB No. 6	452	-	-
41701000	Kolkata (M Corp.)	Ward No. 44	EB No. 7	846	-	-
41701000	Kolkata (M Corp.)	Ward No. 44	EB No. 8	682	-	-
41701000	Kolkata (M Corp.)	Ward No. 44	EB No. 9	693	5	-
41701000	Kolkata (M Corp.)	Ward No. 44	EB No. 10	424	10	-
41701000	Kolkata (M Corp.)	Ward No. 44	EB No. 11	782	-	-
41701000	Kolkata (M Corp.)	Ward No. 44	EB No. 12	464	-	-
41701000	Kolkata (M Corp.)	Ward No. 44	EB No. 13	633	-	-
41701000	Kolkata (M Corp.)	Ward No. 44	EB No. 14	550	1	-
41701000	Kolkata (M Corp.)	Ward No. 44	EB No. 15	576	-	-
41701000	Kolkata (M Corp.)	Ward No. 44	EB No. 16	633	1	-

**APPENDIX TO DISTRICT PRIMARY CENSUS ABSTRACT**  
**TOTAL, SCHEDULED CASTES AND SCHEDULED TRIBES POPULATION - URBAN BLOCK WISE**

Location Code	Name of Town	Name of Ward	Boundaries of urban block / EB number	Total population	Schedule Castes population	Schedule Tribes population
1	2	3	4	5	6	7
41701000	Kolkata (M Corp.)	Ward No. 44	EB No. 17	695	3	-
41701000	Kolkata (M Corp.)	Ward No. 44	EB No. 18	363	-	-
41701000	Kolkata (M Corp.)	Ward No. 44	EB No. 19	450	1	-
41701000	Kolkata (M Corp.)	Ward No. 44	EB No. 20	314	41	8
41701000	Kolkata (M Corp.)	Ward No. 44	EB No. 21	294	-	-
41701000	Kolkata (M Corp.)	Ward No. 44	EB No. 22	672	-	-
41701000	Kolkata (M Corp.)	Ward No. 44	EB No. 23	684	-	-
41701000	Kolkata (M Corp.)	Ward No. 44	EB No. 24	534	-	-
41701000	Kolkata (M Corp.)	Ward No. 44	EB No. 25	483	-	-
41701000	Kolkata (M Corp.)	Ward No. 44	EB No. 26	733	-	-
41701000	Kolkata (M Corp.)	Ward No. 44	EB No. 27	611	-	-
41701000	Kolkata (M Corp.)	Ward No. 44	EB No. 28	452	-	-
41701000	Kolkata (M Corp.)	Ward No. 44	EB No. 29	401	-	-
41701000	Kolkata (M Corp.)	Ward No. 44	EB No. 30	342	-	-
41701000	Kolkata (M Corp.)	Ward No. 44	EB No. 31	372	-	-
41701000	Kolkata (M Corp.)	Ward No. 44	EB No. 32	520	6	-
41701000	Kolkata (M Corp.)	Ward No. 44	EB No. 33	421	-	-
41701000	Kolkata (M Corp.)	Ward No. 44	EB No. 34	557	-	-
41701000	Kolkata (M Corp.)	Ward No. 44	EB No. 35	679	-	-
41701000	Kolkata (M Corp.)	Ward No. 44	EB No. 36	533	-	-
41701000	Kolkata (M Corp.)	Ward No. 44	EB No. 37	637	-	-
41701000	Kolkata (M Corp.)	Ward No. 44	EB No. 38	379	-	-
41701000	Kolkata (M Corp.)	Ward No. 44	EB No. 39	623	-	-
41701000	Kolkata (M Corp.)	Ward No. 44	EB No. 40	707	-	-
41701000	Kolkata (M Corp.)	Ward No. 44	EB No. 41	1,262	-	-
41701000	Kolkata (M Corp.)	Ward No. 44	EB No. 42	817	-	-
41701000	Kolkata (M Corp.)	Ward No. 44	EB No. 43	307	-	-
41701000	Kolkata (M Corp.)	Ward No. 44	EB No. 44	388	-	-
41701000	Kolkata (M Corp.)	Ward No. 44	EB No. 45	489	-	-
41701000	Kolkata (M Corp.)	Ward No. 44	EB No. 46	427	-	-
41701000	Kolkata (M Corp.)	Ward No. 44	EB No. 47	477	-	-
41701000	Kolkata (M Corp.)	Ward No. 44	EB No. 48	363	-	-
41701000	Kolkata (M Corp.)	Ward No. 44	EB No. 49	364	-	-
41701000	Kolkata (M Corp.)	Ward No. 44	EB No. 50	523	71	-
41701000	Kolkata (M Corp.)	Ward No. 44	EB No. 51	696	-	-
41701000	Kolkata (M Corp.)	Ward No. 44	EB No. 52	569	-	-
41701000	Kolkata (M Corp.)	Ward No. 44	EB No. 53	436	-	-
41701000	Kolkata (M Corp.)	Ward No. 44	EB No. 54	767	-	-
41701000	Kolkata (M Corp.)	Ward No. 44	EB No. 55	442	-	-
41701000	Kolkata (M Corp.)	Ward No. 44	EB No. 56	317	-	-
41701000	Kolkata (M Corp.)	Ward No. 44	EB No. 57	388	8	-
41701000	Kolkata (M Corp.)	Ward No. 44	EB No. 58	550	8	-
41701000	Kolkata (M Corp.)	Ward No. 44	EB No. 59	442	3	-
41701000	Kolkata (M Corp.)	Ward No. 44	EB No. 60	357	70	-
41701000	Kolkata (M Corp.)	Ward No. 44	EB No. 61	424	-	-
41701000	Kolkata (M Corp.)	Ward No. 44	EB No. 62	349	-	-

**APPENDIX TO DISTRICT PRIMARY CENSUS ABSTRACT**  
**TOTAL, SCHEDULED CASTES AND SCHEDULED TRIBES POPULATION - URBAN BLOCK WISE**

Location Code	Name of Town	Name of Ward	Boundaries of urban block / EB number	Total population	Schedule Castes population	Schedule Tribes population
1	2	3	4	5	6	7
41701000	Kolkata (M Corp.)	Ward No. 44	EB No. 63	359	33	-
41701000	Kolkata (M Corp.)	Ward No. 45	EB No. 1	784	-	-
41701000	Kolkata (M Corp.)	Ward No. 45	EB No. 2	758	-	-
41701000	Kolkata (M Corp.)	Ward No. 45	EB No. 3	671	6	-
41701000	Kolkata (M Corp.)	Ward No. 45	EB No. 4	802	-	-
41701000	Kolkata (M Corp.)	Ward No. 45	EB No. 5	730	-	-
41701000	Kolkata (M Corp.)	Ward No. 45	EB No. 6	692	10	20
41701000	Kolkata (M Corp.)	Ward No. 45	EB No. 7	695	-	-
41701000	Kolkata (M Corp.)	Ward No. 45	EB No. 8	722	-	-
41701000	Kolkata (M Corp.)	Ward No. 45	EB No. 9	817	4	-
41701000	Kolkata (M Corp.)	Ward No. 45	EB No. 10	554	50	-
41701000	Kolkata (M Corp.)	Ward No. 45	EB No. 11	781	-	-
41701000	Kolkata (M Corp.)	Ward No. 45	EB No. 12	800	-	-
41701000	Kolkata (M Corp.)	Ward No. 45	EB No. 13	600	10	4
41701000	Kolkata (M Corp.)	Ward No. 45	EB No. 14	317	-	-
41701000	Kolkata (M Corp.)	Ward No. 45	EB No. 15	437	11	-
41701000	Kolkata (M Corp.)	Ward No. 45	EB No. 16	284	72	-
41701000	Kolkata (M Corp.)	Ward No. 45	EB No. 17	350	51	10
41701000	Kolkata (M Corp.)	Ward No. 45	EB No. 18	342	13	-
41701000	Kolkata (M Corp.)	Ward No. 45	EB No. 19	270	-	-
41701000	Kolkata (M Corp.)	Ward No. 45	EB No. 20	463	-	-
41701000	Kolkata (M Corp.)	Ward No. 45	EB No. 21	328	6	-
41701000	Kolkata (M Corp.)	Ward No. 45	EB No. 22	786	-	-
41701000	Kolkata (M Corp.)	Ward No. 45	EB No. 23	745	22	23
41701000	Kolkata (M Corp.)	Ward No. 45	EB No. 24	815	-	-
41701000	Kolkata (M Corp.)	Ward No. 45	EB No. 25	147	31	9
41701000	Kolkata (M Corp.)	Ward No. 45	EB No. 26	45	-	-
41701000	Kolkata (M Corp.)	Ward No. 45	EB No. 27	65	30	-
41701000	Kolkata (M Corp.)	Ward No. 45	EB No. 28	540	124	5
41701000	Kolkata (M Corp.)	Ward No. 45	EB No. 29	20	-	-
41701000	Kolkata (M Corp.)	Ward No. 46	EB No. 1	599	11	-
41701000	Kolkata (M Corp.)	Ward No. 46	EB No. 2	690	8	-
41701000	Kolkata (M Corp.)	Ward No. 46	EB No. 3	660	1	-
41701000	Kolkata (M Corp.)	Ward No. 46	EB No. 4	489	-	-
41701000	Kolkata (M Corp.)	Ward No. 46	EB No. 5	692	1	-
41701000	Kolkata (M Corp.)	Ward No. 46	EB No. 6	96	-	-
41701000	Kolkata (M Corp.)	Ward No. 46	EB No. 7	537	-	-
41701000	Kolkata (M Corp.)	Ward No. 46	EB No. 8	150	-	-
41701000	Kolkata (M Corp.)	Ward No. 46	EB No. 9	536	10	-
41701000	Kolkata (M Corp.)	Ward No. 46	EB No. 10	554	-	-
41701000	Kolkata (M Corp.)	Ward No. 46	EB No. 11	884	-	-
41701000	Kolkata (M Corp.)	Ward No. 46	EB No. 12	583	1	-
41701000	Kolkata (M Corp.)	Ward No. 46	EB No. 13	1,229	13	-
41701000	Kolkata (M Corp.)	Ward No. 46	EB No. 14	812	40	-
41701000	Kolkata (M Corp.)	Ward No. 46	EB No. 15	806	-	-
41701000	Kolkata (M Corp.)	Ward No. 46	EB No. 16	936	-	-

**APPENDIX TO DISTRICT PRIMARY CENSUS ABSTRACT**  
**TOTAL, SCHEDULED CASTES AND SCHEDULED TRIBES POPULATION - URBAN BLOCK WISE**

Location Code	Name of Town	Name of Ward	Boundaries of urban block / EB number	Total population	Schedule Castes population	Schedule Tribes population
1	2	3	4	5	6	7
41701000	Kolkata (M Corp.)	Ward No. 46	EB No. 17	922	-	-
41701000	Kolkata (M Corp.)	Ward No. 46	EB No. 18	597	44	-
41701000	Kolkata (M Corp.)	Ward No. 46	EB No. 19	752	-	-
41701000	Kolkata (M Corp.)	Ward No. 46	EB No. 20	669	19	-
41701000	Kolkata (M Corp.)	Ward No. 46	EB No. 21	658	-	-
41701000	Kolkata (M Corp.)	Ward No. 46	EB No. 22	759	-	-
41701000	Kolkata (M Corp.)	Ward No. 46	EB No. 23	761	-	-
41701000	Kolkata (M Corp.)	Ward No. 46	EB No. 24	525	15	-
41701000	Kolkata (M Corp.)	Ward No. 46	EB No. 25	1,094	-	-
41701000	Kolkata (M Corp.)	Ward No. 46	EB No. 26	983	18	-
41701000	Kolkata (M Corp.)	Ward No. 46	EB No. 27	561	-	1
41701000	Kolkata (M Corp.)	Ward No. 46	EB No. 28	662	-	-
41701000	Kolkata (M Corp.)	Ward No. 46	EB No. 29	595	107	-
41701000	Kolkata (M Corp.)	Ward No. 46	EB No. 30	771	-	-
41701000	Kolkata (M Corp.)	Ward No. 46	EB No. 31	534	-	-
41701000	Kolkata (M Corp.)	Ward No. 46	EB No. 32	39	-	-
41701000	Kolkata (M Corp.)	Ward No. 46	EB No. 33	440	424	-
41701000	Kolkata (M Corp.)	Ward No. 46	EB No. 34	577	560	-
41701000	Kolkata (M Corp.)	Ward No. 46	EB No. 35	688	1	-
41701000	Kolkata (M Corp.)	Ward No. 46	EB No. 36	28	-	-
41701000	Kolkata (M Corp.)	Ward No. 46	EB No. 37	6	-	-
41701000	Kolkata (M Corp.)	Ward No. 46	EB No. 38	85	-	-
41701000	Kolkata (M Corp.)	Ward No. 47	EB No. 1	740	452	-
41701000	Kolkata (M Corp.)	Ward No. 47	EB No. 2	750	269	3
41701000	Kolkata (M Corp.)	Ward No. 47	EB No. 3	732	559	-
41701000	Kolkata (M Corp.)	Ward No. 47	EB No. 4	538	89	-
41701000	Kolkata (M Corp.)	Ward No. 47	EB No. 5	581	26	-
41701000	Kolkata (M Corp.)	Ward No. 47	EB No. 6	588	84	-
41701000	Kolkata (M Corp.)	Ward No. 47	EB No. 7	533	-	-
41701000	Kolkata (M Corp.)	Ward No. 47	EB No. 8	731	3	-
41701000	Kolkata (M Corp.)	Ward No. 47	EB No. 9	495	5	-
41701000	Kolkata (M Corp.)	Ward No. 47	EB No. 10	514	7	-
41701000	Kolkata (M Corp.)	Ward No. 47	EB No. 11	520	1	-
41701000	Kolkata (M Corp.)	Ward No. 47	EB No. 12	513	-	-
41701000	Kolkata (M Corp.)	Ward No. 47	EB No. 13	545	-	-
41701000	Kolkata (M Corp.)	Ward No. 47	EB No. 14	576	47	-
41701000	Kolkata (M Corp.)	Ward No. 47	EB No. 15	389	-	-
41701000	Kolkata (M Corp.)	Ward No. 47	EB No. 16	532	1	-
41701000	Kolkata (M Corp.)	Ward No. 47	EB No. 17	624	-	-
41701000	Kolkata (M Corp.)	Ward No. 47	EB No. 18	165	2	-
41701000	Kolkata (M Corp.)	Ward No. 47	EB No. 19	215	-	-
41701000	Kolkata (M Corp.)	Ward No. 47	EB No. 20	872	-	-
41701000	Kolkata (M Corp.)	Ward No. 47	EB No. 21	682	-	-
41701000	Kolkata (M Corp.)	Ward No. 47	EB No. 22	140	7	3
41701000	Kolkata (M Corp.)	Ward No. 47	EB No. 23	570	-	-
41701000	Kolkata (M Corp.)	Ward No. 47	EB No. 24	675	1	-



**APPENDIX TO DISTRICT PRIMARY CENSUS ABSTRACT**  
**TOTAL, SCHEDULED CASTES AND SCHEDULED TRIBES POPULATION - URBAN BLOCK WISE**

Location Code	Name of Town	Name of Ward	Boundaries of urban block / EB number	Total population	Schedule Castes population	Schedule Tribes population
1	2	3	4	5	6	7
41701000	Kolkata (M Corp.)	Ward No. 47	EB No. 25	258	10	-
41701000	Kolkata (M Corp.)	Ward No. 47	EB No. 26	513	-	-
41701000	Kolkata (M Corp.)	Ward No. 47	EB No. 27	521	-	-
41701000	Kolkata (M Corp.)	Ward No. 47	EB No. 28	633	4	16
41701000	Kolkata (M Corp.)	Ward No. 47	EB No. 29	618	8	-
41701000	Kolkata (M Corp.)	Ward No. 47	EB No. 30	266	26	3
41701000	Kolkata (M Corp.)	Ward No. 47	EB No. 31	532	-	-
41701000	Kolkata (M Corp.)	Ward No. 47	EB No. 32	592	-	-
41701000	Kolkata (M Corp.)	Ward No. 47	EB No. 33	564	-	-
41701000	Kolkata (M Corp.)	Ward No. 47	EB No. 34	609	-	-
41701000	Kolkata (M Corp.)	Ward No. 47	EB No. 35	354	-	-
41701000	Kolkata (M Corp.)	Ward No. 47	EB No. 36	385	-	-
41701000	Kolkata (M Corp.)	Ward No. 47	EB No. 37	618	-	-
41701000	Kolkata (M Corp.)	Ward No. 47	EB No. 38	697	-	-
41701000	Kolkata (M Corp.)	Ward No. 47	EB No. 39	605	42	-
41701000	Kolkata (M Corp.)	Ward No. 47	EB No. 40	233	8	11
41701000	Kolkata (M Corp.)	Ward No. 48	EB No. 1	336	15	-
41701000	Kolkata (M Corp.)	Ward No. 48	EB No. 2	653	4	-
41701000	Kolkata (M Corp.)	Ward No. 48	EB No. 3	715	4	-
41701000	Kolkata (M Corp.)	Ward No. 48	EB No. 4	564	-	-
41701000	Kolkata (M Corp.)	Ward No. 48	EB No. 5	436	15	-
41701000	Kolkata (M Corp.)	Ward No. 48	EB No. 6	424	15	-
41701000	Kolkata (M Corp.)	Ward No. 48	EB No. 7	555	-	-
41701000	Kolkata (M Corp.)	Ward No. 48	EB No. 8	741	-	-
41701000	Kolkata (M Corp.)	Ward No. 48	EB No. 9	547	-	-
41701000	Kolkata (M Corp.)	Ward No. 48	EB No. 10	552	14	-
41701000	Kolkata (M Corp.)	Ward No. 48	EB No. 11	640	22	-
41701000	Kolkata (M Corp.)	Ward No. 48	EB No. 12	561	33	-
41701000	Kolkata (M Corp.)	Ward No. 48	EB No. 13	727	35	-
41701000	Kolkata (M Corp.)	Ward No. 48	EB No. 14	679	-	4
41701000	Kolkata (M Corp.)	Ward No. 48	EB No. 15	244	-	-
41701000	Kolkata (M Corp.)	Ward No. 48	EB No. 16	376	2	-
41701000	Kolkata (M Corp.)	Ward No. 48	EB No. 17	553	7	-
41701000	Kolkata (M Corp.)	Ward No. 48	EB No. 18	295	6	-
41701000	Kolkata (M Corp.)	Ward No. 48	EB No. 19	277	-	-
41701000	Kolkata (M Corp.)	Ward No. 48	EB No. 20	374	13	-
41701000	Kolkata (M Corp.)	Ward No. 48	EB No. 21	559	11	-
41701000	Kolkata (M Corp.)	Ward No. 48	EB No. 22	372	7	2
41701000	Kolkata (M Corp.)	Ward No. 48	EB No. 23	380	9	-
41701000	Kolkata (M Corp.)	Ward No. 48	EB No. 24	388	6	-
41701000	Kolkata (M Corp.)	Ward No. 48	EB No. 25	563	-	-
41701000	Kolkata (M Corp.)	Ward No. 48	EB No. 26	278	-	-
41701000	Kolkata (M Corp.)	Ward No. 48	EB No. 27	366	20	-
41701000	Kolkata (M Corp.)	Ward No. 48	EB No. 28	333	-	-
41701000	Kolkata (M Corp.)	Ward No. 48	EB No. 29	426	-	-
41701000	Kolkata (M Corp.)	Ward No. 48	EB No. 30	291	30	-

**APPENDIX TO DISTRICT PRIMARY CENSUS ABSTRACT**  
**TOTAL, SCHEDULED CASTES AND SCHEDULED TRIBES POPULATION - URBAN BLOCK WISE**

Location Code	Name of Town	Name of Ward	Boundaries of urban block / EB number	Total population	Schedule Castes population	Schedule Tribes population
1	2	3	4	5	6	7
41701000	Kolkata (M Corp.)	Ward No. 48	EB No. 31	573	3	-
41701000	Kolkata (M Corp.)	Ward No. 48	EB No. 32	979	-	-
41701000	Kolkata (M Corp.)	Ward No. 48	EB No. 33	350	-	-
41701000	Kolkata (M Corp.)	Ward No. 48	EB No. 34	375	1	-
41701000	Kolkata (M Corp.)	Ward No. 48	EB No. 35	417	12	-
41701000	Kolkata (M Corp.)	Ward No. 48	EB No. 36	411	14	-
41701000	Kolkata (M Corp.)	Ward No. 48	EB No. 37	534	143	-
41701000	Kolkata (M Corp.)	Ward No. 48	EB No. 38	359	-	-
41701000	Kolkata (M Corp.)	Ward No. 48	EB No. 39	381	45	-
41701000	Kolkata (M Corp.)	Ward No. 48	EB No. 40	345	1	-
41701000	Kolkata (M Corp.)	Ward No. 48	EB No. 41	439	9	-
41701000	Kolkata (M Corp.)	Ward No. 48	EB No. 42	483	20	-
41701000	Kolkata (M Corp.)	Ward No. 48	EB No. 43	390	-	-
41701000	Kolkata (M Corp.)	Ward No. 48	EB No. 44	454	37	-
41701000	Kolkata (M Corp.)	Ward No. 48	EB No. 45	406	6	6
41701000	Kolkata (M Corp.)	Ward No. 48	EB No. 46	398	7	1
41701000	Kolkata (M Corp.)	Ward No. 48	EB No. 47	357	45	-
41701000	Kolkata (M Corp.)	Ward No. 49	EB No. 1	493	5	-
41701000	Kolkata (M Corp.)	Ward No. 49	EB No. 2	392	5	-
41701000	Kolkata (M Corp.)	Ward No. 49	EB No. 3	1,160	-	-
41701000	Kolkata (M Corp.)	Ward No. 49	EB No. 4	500	63	-
41701000	Kolkata (M Corp.)	Ward No. 49	EB No. 5	1,011	-	-
41701000	Kolkata (M Corp.)	Ward No. 49	EB No. 6	638	19	-
41701000	Kolkata (M Corp.)	Ward No. 49	EB No. 7	855	84	2
41701000	Kolkata (M Corp.)	Ward No. 49	EB No. 8	883	46	-
41701000	Kolkata (M Corp.)	Ward No. 49	EB No. 9	817	-	-
41701000	Kolkata (M Corp.)	Ward No. 49	EB No. 10	769	-	-
41701000	Kolkata (M Corp.)	Ward No. 49	EB No. 11	915	-	-
41701000	Kolkata (M Corp.)	Ward No. 49	EB No. 12	740	28	-
41701000	Kolkata (M Corp.)	Ward No. 49	EB No. 13	665	84	-
41701000	Kolkata (M Corp.)	Ward No. 49	EB No. 14	878	81	-
41701000	Kolkata (M Corp.)	Ward No. 49	EB No. 15	856	46	-
41701000	Kolkata (M Corp.)	Ward No. 49	EB No. 16	770	34	-
41701000	Kolkata (M Corp.)	Ward No. 49	EB No. 17	988	-	-
41701000	Kolkata (M Corp.)	Ward No. 49	EB No. 18	507	4	-
41701000	Kolkata (M Corp.)	Ward No. 49	EB No. 19	819	-	-
41701000	Kolkata (M Corp.)	Ward No. 49	EB No. 20	403	12	-
41701000	Kolkata (M Corp.)	Ward No. 49	EB No. 21	615	12	1
41701000	Kolkata (M Corp.)	Ward No. 49	EB No. 22	288	21	-
41701000	Kolkata (M Corp.)	Ward No. 49	EB No. 23	438	117	-
41701000	Kolkata (M Corp.)	Ward No. 49	EB No. 24	352	139	-
41701000	Kolkata (M Corp.)	Ward No. 49	EB No. 25	526	113	-
41701000	Kolkata (M Corp.)	Ward No. 49	EB No. 26	790	3	-
41701000	Kolkata (M Corp.)	Ward No. 49	EB No. 27	732	81	-
41701000	Kolkata (M Corp.)	Ward No. 49	EB No. 28	690	202	-
41701000	Kolkata (M Corp.)	Ward No. 49	EB No. 29	657	16	-

**APPENDIX TO DISTRICT PRIMARY CENSUS ABSTRACT**  
**TOTAL, SCHEDULED CASTES AND SCHEDULED TRIBES POPULATION - URBAN BLOCK WISE**

Location Code	Name of Town	Name of Ward	Boundaries of urban block / EB number	Total population	Schedule Castes population	Schedule Tribes population
1	2	3	4	5	6	7
41701000	Kolkata (M Corp.)	Ward No. 49	EB No. 30	524	85	-
41701000	Kolkata (M Corp.)	Ward No. 50	EB No. 1	566	20	2
41701000	Kolkata (M Corp.)	Ward No. 50	EB No. 2	653	25	17
41701000	Kolkata (M Corp.)	Ward No. 50	EB No. 3	850	55	11
41701000	Kolkata (M Corp.)	Ward No. 50	EB No. 4	707	43	7
41701000	Kolkata (M Corp.)	Ward No. 50	EB No. 5	731	-	-
41701000	Kolkata (M Corp.)	Ward No. 50	EB No. 6	778	114	-
41701000	Kolkata (M Corp.)	Ward No. 50	EB No. 7	374	10	-
41701000	Kolkata (M Corp.)	Ward No. 50	EB No. 8	544	10	-
41701000	Kolkata (M Corp.)	Ward No. 50	EB No. 9	701	27	-
41701000	Kolkata (M Corp.)	Ward No. 50	EB No. 10	808	-	-
41701000	Kolkata (M Corp.)	Ward No. 50	EB No. 11	737	6	1
41701000	Kolkata (M Corp.)	Ward No. 50	EB No. 12	639	28	-
41701000	Kolkata (M Corp.)	Ward No. 50	EB No. 13	760	54	-
41701000	Kolkata (M Corp.)	Ward No. 50	EB No. 14	584	38	-
41701000	Kolkata (M Corp.)	Ward No. 50	EB No. 15	754	-	-
41701000	Kolkata (M Corp.)	Ward No. 50	EB No. 16	636	43	-
41701000	Kolkata (M Corp.)	Ward No. 50	EB No. 17	818	31	-
41701000	Kolkata (M Corp.)	Ward No. 50	EB No. 18	676	-	-
41701000	Kolkata (M Corp.)	Ward No. 50	EB No. 19	345	12	-
41701000	Kolkata (M Corp.)	Ward No. 50	EB No. 20	474	25	-
41701000	Kolkata (M Corp.)	Ward No. 50	EB No. 21	608	1	-
41701000	Kolkata (M Corp.)	Ward No. 50	EB No. 22	516	28	-
41701000	Kolkata (M Corp.)	Ward No. 50	EB No. 23	440	17	-
41701000	Kolkata (M Corp.)	Ward No. 50	EB No. 24	594	91	-
41701000	Kolkata (M Corp.)	Ward No. 50	EB No. 25	462	2	-
41701000	Kolkata (M Corp.)	Ward No. 50	EB No. 26	803	-	-
41701000	Kolkata (M Corp.)	Ward No. 50	EB No. 27	569	17	-
41701000	Kolkata (M Corp.)	Ward No. 50	EB No. 28	489	2	-
41701000	Kolkata (M Corp.)	Ward No. 50	EB No. 29	749	13	-
41701000	Kolkata (M Corp.)	Ward No. 51	EB No. 1	735	78	-
41701000	Kolkata (M Corp.)	Ward No. 51	EB No. 2	747	109	-
41701000	Kolkata (M Corp.)	Ward No. 51	EB No. 3	321	-	-
41701000	Kolkata (M Corp.)	Ward No. 51	EB No. 4	636	41	-
41701000	Kolkata (M Corp.)	Ward No. 51	EB No. 5	577	-	-
41701000	Kolkata (M Corp.)	Ward No. 51	EB No. 6	636	21	-
41701000	Kolkata (M Corp.)	Ward No. 51	EB No. 7	790	-	-
41701000	Kolkata (M Corp.)	Ward No. 51	EB No. 8	343	36	9
41701000	Kolkata (M Corp.)	Ward No. 51	EB No. 9	703	19	-
41701000	Kolkata (M Corp.)	Ward No. 51	EB No. 10	708	60	3
41701000	Kolkata (M Corp.)	Ward No. 51	EB No. 11	636	63	-
41701000	Kolkata (M Corp.)	Ward No. 51	EB No. 12	561	1	-
41701000	Kolkata (M Corp.)	Ward No. 51	EB No. 13	707	12	-
41701000	Kolkata (M Corp.)	Ward No. 51	EB No. 14	550	17	-
41701000	Kolkata (M Corp.)	Ward No. 51	EB No. 15	816	93	-
41701000	Kolkata (M Corp.)	Ward No. 51	EB No. 16	575	87	-

**APPENDIX TO DISTRICT PRIMARY CENSUS ABSTRACT**  
**TOTAL, SCHEDULED CASTES AND SCHEDULED TRIBES POPULATION - URBAN BLOCK WISE**

Location Code	Name of Town	Name of Ward	Boundaries of urban block / EB number	Total population	Schedule Castes population	Schedule Tribes population
1	2	3	4	5	6	7
41701000	Kolkata (M Corp.)	Ward No. 51	EB No. 17	586	28	-
41701000	Kolkata (M Corp.)	Ward No. 51	EB No. 18	807	-	-
41701000	Kolkata (M Corp.)	Ward No. 51	EB No. 19	523	26	-
41701000	Kolkata (M Corp.)	Ward No. 51	EB No. 20	720	74	7
41701000	Kolkata (M Corp.)	Ward No. 51	EB No. 21	689	17	7
41701000	Kolkata (M Corp.)	Ward No. 51	EB No. 22	670	50	-
41701000	Kolkata (M Corp.)	Ward No. 51	EB No. 23	773	3	3
41701000	Kolkata (M Corp.)	Ward No. 51	EB No. 24	457	34	10
41701000	Kolkata (M Corp.)	Ward No. 51	EB No. 25	477	-	-
41701000	Kolkata (M Corp.)	Ward No. 51	EB No. 26	529	104	16
41701000	Kolkata (M Corp.)	Ward No. 52	EB No. 1	449	32	-
41701000	Kolkata (M Corp.)	Ward No. 52	EB No. 2	722	-	-
41701000	Kolkata (M Corp.)	Ward No. 52	EB No. 3	777	5	-
41701000	Kolkata (M Corp.)	Ward No. 52	EB No. 4	440	-	-
41701000	Kolkata (M Corp.)	Ward No. 52	EB No. 5	699	10	19
41701000	Kolkata (M Corp.)	Ward No. 52	EB No. 6	657	9	-
41701000	Kolkata (M Corp.)	Ward No. 52	EB No. 7	620	-	-
41701000	Kolkata (M Corp.)	Ward No. 52	EB No. 8	526	21	-
41701000	Kolkata (M Corp.)	Ward No. 52	EB No. 9	443	-	-
41701000	Kolkata (M Corp.)	Ward No. 52	EB No. 10	688	4	-
41701000	Kolkata (M Corp.)	Ward No. 52	EB No. 11	499	-	-
41701000	Kolkata (M Corp.)	Ward No. 52	EB No. 12	452	-	-
41701000	Kolkata (M Corp.)	Ward No. 52	EB No. 13	642	7	-
41701000	Kolkata (M Corp.)	Ward No. 52	EB No. 14	636	36	-
41701000	Kolkata (M Corp.)	Ward No. 52	EB No. 15	581	20	-
41701000	Kolkata (M Corp.)	Ward No. 52	EB No. 16	619	-	-
41701000	Kolkata (M Corp.)	Ward No. 52	EB No. 17	511	-	-
41701000	Kolkata (M Corp.)	Ward No. 52	EB No. 18	656	21	-
41701000	Kolkata (M Corp.)	Ward No. 52	EB No. 19	720	166	-
41701000	Kolkata (M Corp.)	Ward No. 52	EB No. 20	634	365	-
41701000	Kolkata (M Corp.)	Ward No. 52	EB No. 21	736	-	-
41701000	Kolkata (M Corp.)	Ward No. 52	EB No. 22	737	225	-
41701000	Kolkata (M Corp.)	Ward No. 52	EB No. 23	761	336	-
41701000	Kolkata (M Corp.)	Ward No. 52	EB No. 24	688	-	-
41701000	Kolkata (M Corp.)	Ward No. 52	EB No. 25	696	6	-
41701000	Kolkata (M Corp.)	Ward No. 52	EB No. 26	403	-	-
41701000	Kolkata (M Corp.)	Ward No. 52	EB No. 27	694	9	-
41701000	Kolkata (M Corp.)	Ward No. 52	EB No. 28	773	-	-
41701000	Kolkata (M Corp.)	Ward No. 52	EB No. 29	480	-	-
41701000	Kolkata (M Corp.)	Ward No. 52	EB No. 30	906	-	-
41701000	Kolkata (M Corp.)	Ward No. 52	EB No. 31	250	1	-
41701000	Kolkata (M Corp.)	Ward No. 52	EB No. 32	664	30	-
41701000	Kolkata (M Corp.)	Ward No. 52	EB No. 33	624	-	-
41701000	Kolkata (M Corp.)	Ward No. 52	EB No. 34	763	-	-
41701000	Kolkata (M Corp.)	Ward No. 52	EB No. 35	747	-	-
41701000	Kolkata (M Corp.)	Ward No. 52	EB No. 36	750	11	-

**APPENDIX TO DISTRICT PRIMARY CENSUS ABSTRACT**  
**TOTAL, SCHEDULED CASTES AND SCHEDULED TRIBES POPULATION - URBAN BLOCK WISE**

Location Code	Name of Town	Name of Ward	Boundaries of urban block / EB number	Total population	Schedule Castes population	Schedule Tribes population
1	2	3	4	5	6	7
41701000	Kolkata (M Corp.)	Ward No. 52	EB No. 37	807	22	-
41701000	Kolkata (M Corp.)	Ward No. 52	EB No. 38	676	-	-
41701000	Kolkata (M Corp.)	Ward No. 52	EB No. 39	546	29	-
41701000	Kolkata (M Corp.)	Ward No. 53	EB No. 1	550	-	-
41701000	Kolkata (M Corp.)	Ward No. 53	EB No. 2	536	-	-
41701000	Kolkata (M Corp.)	Ward No. 53	EB No. 3	422	-	-
41701000	Kolkata (M Corp.)	Ward No. 53	EB No. 4	532	-	-
41701000	Kolkata (M Corp.)	Ward No. 53	EB No. 5	556	-	-
41701000	Kolkata (M Corp.)	Ward No. 53	EB No. 6	557	-	-
41701000	Kolkata (M Corp.)	Ward No. 53	EB No. 7	715	9	-
41701000	Kolkata (M Corp.)	Ward No. 53	EB No. 8	686	-	-
41701000	Kolkata (M Corp.)	Ward No. 53	EB No. 9	574	10	38
41701000	Kolkata (M Corp.)	Ward No. 53	EB No. 10	763	-	-
41701000	Kolkata (M Corp.)	Ward No. 53	EB No. 11	238	-	-
41701000	Kolkata (M Corp.)	Ward No. 53	EB No. 12	599	-	-
41701000	Kolkata (M Corp.)	Ward No. 53	EB No. 13	568	-	-
41701000	Kolkata (M Corp.)	Ward No. 53	EB No. 14	561	7	-
41701000	Kolkata (M Corp.)	Ward No. 53	EB No. 15	251	-	-
41701000	Kolkata (M Corp.)	Ward No. 53	EB No. 16	884	92	-
41701000	Kolkata (M Corp.)	Ward No. 53	EB No. 17	705	-	-
41701000	Kolkata (M Corp.)	Ward No. 53	EB No. 18	665	-	-
41701000	Kolkata (M Corp.)	Ward No. 53	EB No. 19	232	24	-
41701000	Kolkata (M Corp.)	Ward No. 53	EB No. 20	551	12	15
41701000	Kolkata (M Corp.)	Ward No. 53	EB No. 21	438	23	-
41701000	Kolkata (M Corp.)	Ward No. 53	EB No. 22	709	-	-
41701000	Kolkata (M Corp.)	Ward No. 53	EB No. 23	585	12	-
41701000	Kolkata (M Corp.)	Ward No. 53	EB No. 24	994	134	-
41701000	Kolkata (M Corp.)	Ward No. 53	EB No. 25	306	-	-
41701000	Kolkata (M Corp.)	Ward No. 53	EB No. 26	300	-	-
41701000	Kolkata (M Corp.)	Ward No. 53	EB No. 27	702	-	-
41701000	Kolkata (M Corp.)	Ward No. 53	EB No. 28	659	-	-
41701000	Kolkata (M Corp.)	Ward No. 53	EB No. 29	533	-	-
41701000	Kolkata (M Corp.)	Ward No. 53	EB No. 30	403	-	-
41701000	Kolkata (M Corp.)	Ward No. 53	EB No. 31	678	32	15
41701000	Kolkata (M Corp.)	Ward No. 53	EB No. 32	695	68	-
41701000	Kolkata (M Corp.)	Ward No. 53	EB No. 33	544	10	4
41701000	Kolkata (M Corp.)	Ward No. 53	EB No. 34	493	-	-
41701000	Kolkata (M Corp.)	Ward No. 53	EB No. 35	480	-	-
41701000	Kolkata (M Corp.)	Ward No. 53	EB No. 36	182	-	-
41701000	Kolkata (M Corp.)	Ward No. 53	EB No. 37	417	-	-
41701000	Kolkata (M Corp.)	Ward No. 53	EB No. 38	570	-	-
41701000	Kolkata (M Corp.)	Ward No. 53	EB No. 39	653	-	4
41701000	Kolkata (M Corp.)	Ward No. 53	EB No. 40	645	-	-
41701000	Kolkata (M Corp.)	Ward No. 53	EB No. 41	613	-	-
41701000	Kolkata (M Corp.)	Ward No. 53	EB No. 42	329	-	-
41701000	Kolkata (M Corp.)	Ward No. 53	EB No. 43	430	-	-

**APPENDIX TO DISTRICT PRIMARY CENSUS ABSTRACT**  
**TOTAL, SCHEDULED CASTES AND SCHEDULED TRIBES POPULATION - URBAN BLOCK WISE**

Location Code	Name of Town	Name of Ward	Boundaries of urban block / EB number	Total population	Schedule Castes population	Schedule Tribes population
1	2	3	4	5	6	7
41701000	Kolkata (M Corp.)	Ward No. 53	EB No. 44	600	-	2
41701000	Kolkata (M Corp.)	Ward No. 53	EB No. 45	485	15	5
41701000	Kolkata (M Corp.)	Ward No. 53	EB No. 46	810	4	-
41701000	Kolkata (M Corp.)	Ward No. 53	EB No. 47	645	-	-
41701000	Kolkata (M Corp.)	Ward No. 53	EB No. 48	821	13	-
41701000	Kolkata (M Corp.)	Ward No. 53	EB No. 49	609	-	-
41701000	Kolkata (M Corp.)	Ward No. 53	EB No. 50	541	-	1
41701000	Kolkata (M Corp.)	Ward No. 53	EB No. 51	653	-	-
41701000	Kolkata (M Corp.)	Ward No. 53	EB No. 52	243	1	2
41701000	Kolkata (M Corp.)	Ward No. 54	EB No. 1	638	-	-
41701000	Kolkata (M Corp.)	Ward No. 54	EB No. 2	882	-	-
41701000	Kolkata (M Corp.)	Ward No. 54	EB No. 3	415	-	-
41701000	Kolkata (M Corp.)	Ward No. 54	EB No. 4	517	354	-
41701000	Kolkata (M Corp.)	Ward No. 54	EB No. 5	739	-	-
41701000	Kolkata (M Corp.)	Ward No. 54	EB No. 6	639	44	2
41701000	Kolkata (M Corp.)	Ward No. 54	EB No. 7	600	-	-
41701000	Kolkata (M Corp.)	Ward No. 54	EB No. 8	526	10	-
41701000	Kolkata (M Corp.)	Ward No. 54	EB No. 9	658	-	-
41701000	Kolkata (M Corp.)	Ward No. 54	EB No. 10	401	-	-
41701000	Kolkata (M Corp.)	Ward No. 54	EB No. 11	282	-	-
41701000	Kolkata (M Corp.)	Ward No. 54	EB No. 12	553	-	-
41701000	Kolkata (M Corp.)	Ward No. 54	EB No. 13	382	-	-
41701000	Kolkata (M Corp.)	Ward No. 54	EB No. 14	629	-	-
41701000	Kolkata (M Corp.)	Ward No. 54	EB No. 15	570	-	13
41701000	Kolkata (M Corp.)	Ward No. 54	EB No. 16	934	-	-
41701000	Kolkata (M Corp.)	Ward No. 54	EB No. 17	632	-	-
41701000	Kolkata (M Corp.)	Ward No. 54	EB No. 18	601	-	-
41701000	Kolkata (M Corp.)	Ward No. 54	EB No. 19	445	-	-
41701000	Kolkata (M Corp.)	Ward No. 54	EB No. 20	421	-	6
41701000	Kolkata (M Corp.)	Ward No. 54	EB No. 21	265	-	-
41701000	Kolkata (M Corp.)	Ward No. 54	EB No. 22	205	-	-
41701000	Kolkata (M Corp.)	Ward No. 54	EB No. 23	828	-	-
41701000	Kolkata (M Corp.)	Ward No. 54	EB No. 24	672	-	-
41701000	Kolkata (M Corp.)	Ward No. 54	EB No. 25	605	-	-
41701000	Kolkata (M Corp.)	Ward No. 54	EB No. 26	431	-	-
41701000	Kolkata (M Corp.)	Ward No. 54	EB No. 27	521	-	-
41701000	Kolkata (M Corp.)	Ward No. 54	EB No. 28	695	-	-
41701000	Kolkata (M Corp.)	Ward No. 54	EB No. 29	415	-	-
41701000	Kolkata (M Corp.)	Ward No. 54	EB No. 30	518	-	-
41701000	Kolkata (M Corp.)	Ward No. 54	EB No. 31	466	-	-
41701000	Kolkata (M Corp.)	Ward No. 54	EB No. 32	753	-	-
41701000	Kolkata (M Corp.)	Ward No. 54	EB No. 33	613	-	-
41701000	Kolkata (M Corp.)	Ward No. 54	EB No. 34	430	-	-
41701000	Kolkata (M Corp.)	Ward No. 54	EB No. 35	270	-	-
41701000	Kolkata (M Corp.)	Ward No. 54	EB No. 36	687	-	-
41701000	Kolkata (M Corp.)	Ward No. 54	EB No. 37	526	-	-

**APPENDIX TO DISTRICT PRIMARY CENSUS ABSTRACT**  
**TOTAL, SCHEDULED CASTES AND SCHEDULED TRIBES POPULATION - URBAN BLOCK WISE**

Location Code	Name of Town	Name of Ward	Boundaries of urban block / EB number	Total population	Schedule Castes population	Schedule Tribes population
1	2	3	4	5	6	7
41701000	Kolkata (M Corp.)	Ward No. 54	EB No. 38	605	-	-
41701000	Kolkata (M Corp.)	Ward No. 54	EB No. 39	637	12	-
41701000	Kolkata (M Corp.)	Ward No. 54	EB No. 40	705	-	-
41701000	Kolkata (M Corp.)	Ward No. 54	EB No. 41	485	-	-
41701000	Kolkata (M Corp.)	Ward No. 54	EB No. 42	808	37	-
41701000	Kolkata (M Corp.)	Ward No. 54	EB No. 43	699	-	-
41701000	Kolkata (M Corp.)	Ward No. 54	EB No. 44	605	-	-
41701000	Kolkata (M Corp.)	Ward No. 54	EB No. 45	612	-	-
41701000	Kolkata (M Corp.)	Ward No. 54	EB No. 46	774	-	-
41701000	Kolkata (M Corp.)	Ward No. 54	EB No. 47	605	-	-
41701000	Kolkata (M Corp.)	Ward No. 54	EB No. 48	267	-	-
41701000	Kolkata (M Corp.)	Ward No. 54	EB No. 49	711	-	-
41701000	Kolkata (M Corp.)	Ward No. 54	EB No. 50	571	-	-
41701000	Kolkata (M Corp.)	Ward No. 54	EB No. 51	617	-	-
41701000	Kolkata (M Corp.)	Ward No. 54	EB No. 52	640	-	-
41701000	Kolkata (M Corp.)	Ward No. 54	EB No. 53	930	-	-
41701000	Kolkata (M Corp.)	Ward No. 54	EB No. 54	633	-	-
41701000	Kolkata (M Corp.)	Ward No. 54	EB No. 55	523	-	-
41701000	Kolkata (M Corp.)	Ward No. 54	EB No. 56	554	-	-
41701000	Kolkata (M Corp.)	Ward No. 54	EB No. 57	466	3	-
41701000	Kolkata (M Corp.)	Ward No. 54	EB No. 58	786	-	-
41701000	Kolkata (M Corp.)	Ward No. 54	EB No. 59	367	-	-
41701000	Kolkata (M Corp.)	Ward No. 54	EB No. 60	286	-	-
41701000	Kolkata (M Corp.)	Ward No. 54	EB No. 61	238	-	-
41701000	Kolkata (M Corp.)	Ward No. 54	EB No. 62	617	-	-
41701000	Kolkata (M Corp.)	Ward No. 54	EB No. 63	149	-	-
41701000	Kolkata (M Corp.)	Ward No. 54	EB No. 64	343	-	-
41701000	Kolkata (M Corp.)	Ward No. 54	EB No. 65	210	-	-
41701000	Kolkata (M Corp.)	Ward No. 54	EB No. 66	816	-	-
41701000	Kolkata (M Corp.)	Ward No. 54	EB No. 67	153	-	-
41701000	Kolkata (M Corp.)	Ward No. 54	EB No. 68	792	-	-
41701000	Kolkata (M Corp.)	Ward No. 54	EB No. 69	437	-	-
41701000	Kolkata (M Corp.)	Ward No. 54	EB No. 70	369	-	-
41701000	Kolkata (M Corp.)	Ward No. 54	EB No. 71	318	-	-
41701000	Kolkata (M Corp.)	Ward No. 54	EB No. 72	398	-	-
41701000	Kolkata (M Corp.)	Ward No. 54	EB No. 73	605	-	-
41701000	Kolkata (M Corp.)	Ward No. 54	EB No. 74	604	6	-
41701000	Kolkata (M Corp.)	Ward No. 55	EB No. 1	939	196	8
41701000	Kolkata (M Corp.)	Ward No. 55	EB No. 2	762	-	-
41701000	Kolkata (M Corp.)	Ward No. 55	EB No. 3	558	-	11
41701000	Kolkata (M Corp.)	Ward No. 55	EB No. 4	604	252	25
41701000	Kolkata (M Corp.)	Ward No. 55	EB No. 5	716	583	7
41701000	Kolkata (M Corp.)	Ward No. 55	EB No. 6	815	57	-
41701000	Kolkata (M Corp.)	Ward No. 55	EB No. 7	610	511	5
41701000	Kolkata (M Corp.)	Ward No. 55	EB No. 8	506	139	14
41701000	Kolkata (M Corp.)	Ward No. 55	EB No. 9	511	-	-

**APPENDIX TO DISTRICT PRIMARY CENSUS ABSTRACT**  
**TOTAL, SCHEDULED CASTES AND SCHEDULED TRIBES POPULATION - URBAN BLOCK WISE**

Location Code	Name of Town	Name of Ward	Boundaries of urban block / EB number	Total population	Schedule Castes population	Schedule Tribes population
1	2	3	4	5	6	7
41701000	Kolkata (M Corp.)	Ward No. 55	EB No. 10	586	26	1
41701000	Kolkata (M Corp.)	Ward No. 55	EB No. 11	540	4	5
41701000	Kolkata (M Corp.)	Ward No. 55	EB No. 12	630	-	-
41701000	Kolkata (M Corp.)	Ward No. 55	EB No. 13	603	-	-
41701000	Kolkata (M Corp.)	Ward No. 55	EB No. 14	618	21	-
41701000	Kolkata (M Corp.)	Ward No. 55	EB No. 15	674	-	-
41701000	Kolkata (M Corp.)	Ward No. 55	EB No. 16	702	-	-
41701000	Kolkata (M Corp.)	Ward No. 55	EB No. 17	711	42	-
41701000	Kolkata (M Corp.)	Ward No. 55	EB No. 18	563	-	8
41701000	Kolkata (M Corp.)	Ward No. 55	EB No. 19	447	37	-
41701000	Kolkata (M Corp.)	Ward No. 55	EB No. 20	528	5	-
41701000	Kolkata (M Corp.)	Ward No. 55	EB No. 21	858	62	-
41701000	Kolkata (M Corp.)	Ward No. 55	EB No. 22	580	147	-
41701000	Kolkata (M Corp.)	Ward No. 55	EB No. 23	465	-	-
41701000	Kolkata (M Corp.)	Ward No. 55	EB No. 24	511	8	-
41701000	Kolkata (M Corp.)	Ward No. 55	EB No. 25	759	-	-
41701000	Kolkata (M Corp.)	Ward No. 55	EB No. 26	739	-	-
41701000	Kolkata (M Corp.)	Ward No. 55	EB No. 27	668	32	-
41701000	Kolkata (M Corp.)	Ward No. 55	EB No. 28	708	-	-
41701000	Kolkata (M Corp.)	Ward No. 55	EB No. 29	423	-	-
41701000	Kolkata (M Corp.)	Ward No. 55	EB No. 30	821	-	-
41701000	Kolkata (M Corp.)	Ward No. 55	EB No. 31	545	42	-
41701000	Kolkata (M Corp.)	Ward No. 55	EB No. 32	486	68	4
41701000	Kolkata (M Corp.)	Ward No. 55	EB No. 33	583	19	-
41701000	Kolkata (M Corp.)	Ward No. 55	EB No. 34	473	-	-
41701000	Kolkata (M Corp.)	Ward No. 55	EB No. 35	590	57	-
41701000	Kolkata (M Corp.)	Ward No. 55	EB No. 36	732	48	6
41701000	Kolkata (M Corp.)	Ward No. 55	EB No. 37	495	59	-
41701000	Kolkata (M Corp.)	Ward No. 55	EB No. 38	627	-	-
41701000	Kolkata (M Corp.)	Ward No. 55	EB No. 39	753	19	-
41701000	Kolkata (M Corp.)	Ward No. 55	EB No. 40	476	-	-
41701000	Kolkata (M Corp.)	Ward No. 55	EB No. 41	509	-	-
41701000	Kolkata (M Corp.)	Ward No. 55	EB No. 42	761	14	2
41701000	Kolkata (M Corp.)	Ward No. 55	EB No. 43	602	-	-
41701000	Kolkata (M Corp.)	Ward No. 55	EB No. 44	651	6	-
41701000	Kolkata (M Corp.)	Ward No. 55	EB No. 45	618	7	-
41701000	Kolkata (M Corp.)	Ward No. 55	EB No. 46	699	-	-
41701000	Kolkata (M Corp.)	Ward No. 55	EB No. 47	696	-	-
41701000	Kolkata (M Corp.)	Ward No. 55	EB No. 48	693	19	3
41701000	Kolkata (M Corp.)	Ward No. 55	EB No. 49	779	-	-
41701000	Kolkata (M Corp.)	Ward No. 55	EB No. 50	511	11	-
41701000	Kolkata (M Corp.)	Ward No. 55	EB No. 51	649	50	-
41701000	Kolkata (M Corp.)	Ward No. 55	EB No. 52	551	12	-
41701000	Kolkata (M Corp.)	Ward No. 55	EB No. 53	659	49	-
41701000	Kolkata (M Corp.)	Ward No. 55	EB No. 54	525	409	-
41701000	Kolkata (M Corp.)	Ward No. 55	EB No. 55	628	-	-



**APPENDIX TO DISTRICT PRIMARY CENSUS ABSTRACT**  
**TOTAL, SCHEDULED CASTES AND SCHEDULED TRIBES POPULATION - URBAN BLOCK WISE**

Location Code	Name of Town	Name of Ward	Boundaries of urban block / EB number	Total population	Schedule Castes population	Schedule Tribes population
1	2	3	4	5	6	7
41701000	Kolkata (M Corp.)	Ward No. 55	EB No. 56	682	-	-
41701000	Kolkata (M Corp.)	Ward No. 55	EB No. 57	650	32	24
41701000	Kolkata (M Corp.)	Ward No. 55	EB No. 58	41	2	4
41701000	Kolkata (M Corp.)	Ward No. 55	EB No. 59	136	19	-
41701000	Kolkata (M Corp.)	Ward No. 56	EB No. 1	650	-	-
41701000	Kolkata (M Corp.)	Ward No. 56	EB No. 2	712	-	-
41701000	Kolkata (M Corp.)	Ward No. 56	EB No. 3	547	70	-
41701000	Kolkata (M Corp.)	Ward No. 56	EB No. 4	758	-	-
41701000	Kolkata (M Corp.)	Ward No. 56	EB No. 5	611	-	-
41701000	Kolkata (M Corp.)	Ward No. 56	EB No. 6	637	-	-
41701000	Kolkata (M Corp.)	Ward No. 56	EB No. 7	674	-	-
41701000	Kolkata (M Corp.)	Ward No. 56	EB No. 8	588	-	-
41701000	Kolkata (M Corp.)	Ward No. 56	EB No. 9	424	-	-
41701000	Kolkata (M Corp.)	Ward No. 56	EB No. 10	610	-	-
41701000	Kolkata (M Corp.)	Ward No. 56	EB No. 11	548	-	-
41701000	Kolkata (M Corp.)	Ward No. 56	EB No. 12	1,005	-	-
41701000	Kolkata (M Corp.)	Ward No. 56	EB No. 13	595	-	-
41701000	Kolkata (M Corp.)	Ward No. 56	EB No. 14	781	-	-
41701000	Kolkata (M Corp.)	Ward No. 56	EB No. 15	666	-	-
41701000	Kolkata (M Corp.)	Ward No. 56	EB No. 16	790	-	-
41701000	Kolkata (M Corp.)	Ward No. 56	EB No. 17	744	40	-
41701000	Kolkata (M Corp.)	Ward No. 56	EB No. 18	525	22	-
41701000	Kolkata (M Corp.)	Ward No. 56	EB No. 19	509	-	-
41701000	Kolkata (M Corp.)	Ward No. 56	EB No. 20	649	17	13
41701000	Kolkata (M Corp.)	Ward No. 56	EB No. 21	759	3	4
41701000	Kolkata (M Corp.)	Ward No. 56	EB No. 22	720	-	-
41701000	Kolkata (M Corp.)	Ward No. 56	EB No. 23	766	13	-
41701000	Kolkata (M Corp.)	Ward No. 56	EB No. 24	776	20	-
41701000	Kolkata (M Corp.)	Ward No. 56	EB No. 25	879	68	-
41701000	Kolkata (M Corp.)	Ward No. 56	EB No. 26	675	18	-
41701000	Kolkata (M Corp.)	Ward No. 56	EB No. 27	601	-	-
41701000	Kolkata (M Corp.)	Ward No. 56	EB No. 28	660	44	4
41701000	Kolkata (M Corp.)	Ward No. 56	EB No. 29	723	15	-
41701000	Kolkata (M Corp.)	Ward No. 56	EB No. 30	756	21	-
41701000	Kolkata (M Corp.)	Ward No. 56	EB No. 31	612	76	16
41701000	Kolkata (M Corp.)	Ward No. 56	EB No. 32	813	8	-
41701000	Kolkata (M Corp.)	Ward No. 56	EB No. 33	646	-	-
41701000	Kolkata (M Corp.)	Ward No. 56	EB No. 34	643	-	-
41701000	Kolkata (M Corp.)	Ward No. 56	EB No. 35	556	-	-
41701000	Kolkata (M Corp.)	Ward No. 56	EB No. 36	790	-	-
41701000	Kolkata (M Corp.)	Ward No. 56	EB No. 37	767	-	-
41701000	Kolkata (M Corp.)	Ward No. 56	EB No. 38	638	-	-
41701000	Kolkata (M Corp.)	Ward No. 56	EB No. 39	550	-	-
41701000	Kolkata (M Corp.)	Ward No. 56	EB No. 40	796	-	-
41701000	Kolkata (M Corp.)	Ward No. 56	EB No. 41	663	-	-
41701000	Kolkata (M Corp.)	Ward No. 56	EB No. 42	737	3	-

**APPENDIX TO DISTRICT PRIMARY CENSUS ABSTRACT**  
**TOTAL, SCHEDULED CASTES AND SCHEDULED TRIBES POPULATION - URBAN BLOCK WISE**

Location Code	Name of Town	Name of Ward	Boundaries of urban block / EB number	Total population	Schedule Castes population	Schedule Tribes population
1	2	3	4	5	6	7
41701000	Kolkata (M Corp.)	Ward No. 56	EB No. 43	878	-	-
41701000	Kolkata (M Corp.)	Ward No. 56	EB No. 44	833	38	-
41701000	Kolkata (M Corp.)	Ward No. 56	EB No. 45	705	-	-
41701000	Kolkata (M Corp.)	Ward No. 56	EB No. 46	851	-	-
41701000	Kolkata (M Corp.)	Ward No. 56	EB No. 47	665	9	-
41701000	Kolkata (M Corp.)	Ward No. 56	EB No. 48	590	104	-
41701000	Kolkata (M Corp.)	Ward No. 56	EB No. 49	676	-	-
41701000	Kolkata (M Corp.)	Ward No. 56	EB No. 50	628	-	-
41701000	Kolkata (M Corp.)	Ward No. 56	EB No. 51	648	23	-
41701000	Kolkata (M Corp.)	Ward No. 56	EB No. 52	1,307	-	-
41701000	Kolkata (M Corp.)	Ward No. 56	EB No. 53	677	206	-
41701000	Kolkata (M Corp.)	Ward No. 56	EB No. 54	571	43	-
41701000	Kolkata (M Corp.)	Ward No. 56	EB No. 55	791	32	12
41701000	Kolkata (M Corp.)	Ward No. 56	EB No. 56	638	-	-
41701000	Kolkata (M Corp.)	Ward No. 56	EB No. 57	540	28	-
41701000	Kolkata (M Corp.)	Ward No. 56	EB No. 58	600	57	-
41701000	Kolkata (M Corp.)	Ward No. 56	EB No. 59	554	44	-
41701000	Kolkata (M Corp.)	Ward No. 56	EB No. 60	1,138	-	-
41701000	Kolkata (M Corp.)	Ward No. 56	EB No. 61	654	-	-
41701000	Kolkata (M Corp.)	Ward No. 56	EB No. 62	670	-	-
41701000	Kolkata (M Corp.)	Ward No. 56	EB No. 63	141	13	-
41701000	Kolkata (M Corp.)	Ward No. 57	EB No. 1	425	1	-
41701000	Kolkata (M Corp.)	Ward No. 57	EB No. 2	599	144	-
41701000	Kolkata (M Corp.)	Ward No. 57	EB No. 3	712	15	9
41701000	Kolkata (M Corp.)	Ward No. 57	EB No. 4	347	9	-
41701000	Kolkata (M Corp.)	Ward No. 57	EB No. 5	520	-	-
41701000	Kolkata (M Corp.)	Ward No. 57	EB No. 6	504	15	-
41701000	Kolkata (M Corp.)	Ward No. 57	EB No. 7	902	57	-
41701000	Kolkata (M Corp.)	Ward No. 57	EB No. 8	508	-	-
41701000	Kolkata (M Corp.)	Ward No. 57	EB No. 9	560	26	-
41701000	Kolkata (M Corp.)	Ward No. 57	EB No. 10	564	-	-
41701000	Kolkata (M Corp.)	Ward No. 57	EB No. 11	336	-	-
41701000	Kolkata (M Corp.)	Ward No. 57	EB No. 12	578	-	-
41701000	Kolkata (M Corp.)	Ward No. 57	EB No. 13	480	-	-
41701000	Kolkata (M Corp.)	Ward No. 57	EB No. 14	413	76	-
41701000	Kolkata (M Corp.)	Ward No. 57	EB No. 15	603	-	-
41701000	Kolkata (M Corp.)	Ward No. 57	EB No. 16	752	-	-
41701000	Kolkata (M Corp.)	Ward No. 57	EB No. 17	751	6	-
41701000	Kolkata (M Corp.)	Ward No. 57	EB No. 18	586	-	-
41701000	Kolkata (M Corp.)	Ward No. 57	EB No. 19	504	4	-
41701000	Kolkata (M Corp.)	Ward No. 57	EB No. 20	453	-	-
41701000	Kolkata (M Corp.)	Ward No. 57	EB No. 21	452	9	-
41701000	Kolkata (M Corp.)	Ward No. 57	EB No. 22	503	53	-
41701000	Kolkata (M Corp.)	Ward No. 57	EB No. 23	543	-	-
41701000	Kolkata (M Corp.)	Ward No. 57	EB No. 24	620	-	-
41701000	Kolkata (M Corp.)	Ward No. 57	EB No. 25	374	68	-

**APPENDIX TO DISTRICT PRIMARY CENSUS ABSTRACT**  
**TOTAL, SCHEDULED CASTES AND SCHEDULED TRIBES POPULATION - URBAN BLOCK WISE**

Location Code	Name of Town	Name of Ward	Boundaries of urban block / EB number	Total population	Schedule Castes population	Schedule Tribes population
1	2	3	4	5	6	7
41701000	Kolkata (M Corp.)	Ward No. 57	EB No. 26	521	12	-
41701000	Kolkata (M Corp.)	Ward No. 57	EB No. 27	452	105	-
41701000	Kolkata (M Corp.)	Ward No. 57	EB No. 28	692	87	-
41701000	Kolkata (M Corp.)	Ward No. 57	EB No. 29	598	101	1
41701000	Kolkata (M Corp.)	Ward No. 57	EB No. 30	666	244	-
41701000	Kolkata (M Corp.)	Ward No. 57	EB No. 31	615	105	-
41701000	Kolkata (M Corp.)	Ward No. 57	EB No. 32	365	-	-
41701000	Kolkata (M Corp.)	Ward No. 57	EB No. 33	339	141	-
41701000	Kolkata (M Corp.)	Ward No. 57	EB No. 34	663	187	-
41701000	Kolkata (M Corp.)	Ward No. 57	EB No. 35	578	383	5
41701000	Kolkata (M Corp.)	Ward No. 57	EB No. 36	496	207	-
41701000	Kolkata (M Corp.)	Ward No. 57	EB No. 37	600	238	-
41701000	Kolkata (M Corp.)	Ward No. 57	EB No. 38	679	392	-
41701000	Kolkata (M Corp.)	Ward No. 57	EB No. 39	417	33	-
41701000	Kolkata (M Corp.)	Ward No. 57	EB No. 40	538	24	-
41701000	Kolkata (M Corp.)	Ward No. 57	EB No. 41	724	47	-
41701000	Kolkata (M Corp.)	Ward No. 57	EB No. 42	650	-	-
41701000	Kolkata (M Corp.)	Ward No. 57	EB No. 43	660	3	-
41701000	Kolkata (M Corp.)	Ward No. 57	EB No. 44	544	227	-
41701000	Kolkata (M Corp.)	Ward No. 57	EB No. 45	520	3	-
41701000	Kolkata (M Corp.)	Ward No. 57	EB No. 46	592	39	9
41701000	Kolkata (M Corp.)	Ward No. 57	EB No. 47	615	16	-
41701000	Kolkata (M Corp.)	Ward No. 57	EB No. 48	630	188	-
41701000	Kolkata (M Corp.)	Ward No. 57	EB No. 49	611	-	-
41701000	Kolkata (M Corp.)	Ward No. 57	EB No. 50	606	49	-
41701000	Kolkata (M Corp.)	Ward No. 57	EB No. 51	612	14	-
41701000	Kolkata (M Corp.)	Ward No. 57	EB No. 52	606	199	-
41701000	Kolkata (M Corp.)	Ward No. 57	EB No. 53	603	-	-
41701000	Kolkata (M Corp.)	Ward No. 57	EB No. 54	485	218	6
41701000	Kolkata (M Corp.)	Ward No. 57	EB No. 55	619	309	-
41701000	Kolkata (M Corp.)	Ward No. 57	EB No. 56	616	36	-
41701000	Kolkata (M Corp.)	Ward No. 57	EB No. 57	669	-	-
41701000	Kolkata (M Corp.)	Ward No. 57	EB No. 58	628	-	-
41701000	Kolkata (M Corp.)	Ward No. 57	EB No. 59	645	447	-
41701000	Kolkata (M Corp.)	Ward No. 57	EB No. 60	605	74	-
41701000	Kolkata (M Corp.)	Ward No. 57	EB No. 61	654	190	-
41701000	Kolkata (M Corp.)	Ward No. 57	EB No. 62	525	408	-
41701000	Kolkata (M Corp.)	Ward No. 57	EB No. 63	626	-	-
41701000	Kolkata (M Corp.)	Ward No. 57	EB No. 64	462	65	-
41701000	Kolkata (M Corp.)	Ward No. 57	EB No. 65	322	87	-
41701000	Kolkata (M Corp.)	Ward No. 57	EB No. 66	478	-	-
41701000	Kolkata (M Corp.)	Ward No. 57	EB No. 67	623	14	-
41701000	Kolkata (M Corp.)	Ward No. 57	EB No. 68	641	76	-
41701000	Kolkata (M Corp.)	Ward No. 57	EB No. 69	602	71	-
41701000	Kolkata (M Corp.)	Ward No. 57	EB No. 70	499	145	-
41701000	Kolkata (M Corp.)	Ward No. 57	EB No. 71	1,046	-	-

**APPENDIX TO DISTRICT PRIMARY CENSUS ABSTRACT**  
**TOTAL, SCHEDULED CASTES AND SCHEDULED TRIBES POPULATION - URBAN BLOCK WISE**

Location Code	Name of Town	Name of Ward	Boundaries of urban block / EB number	Total population	Schedule Castes population	Schedule Tribes population
1	2	3	4	5	6	7
41701000	Kolkata (M Corp.)	Ward No. 57	EB No. 72	613	2	-
41701000	Kolkata (M Corp.)	Ward No. 57	EB No. 73	604	33	-
41701000	Kolkata (M Corp.)	Ward No. 57	EB No. 74	964	176	-
41701000	Kolkata (M Corp.)	Ward No. 57	EB No. 75	603	14	-
41701000	Kolkata (M Corp.)	Ward No. 57	EB No. 76	688	6	-
41701000	Kolkata (M Corp.)	Ward No. 57	EB No. 77	595	-	-
41701000	Kolkata (M Corp.)	Ward No. 57	EB No. 78	609	2	-
41701000	Kolkata (M Corp.)	Ward No. 57	EB No. 79	4	-	-
41701000	Kolkata (M Corp.)	Ward No. 58	EB No. 1	636	42	5
41701000	Kolkata (M Corp.)	Ward No. 58	EB No. 2	691	421	-
41701000	Kolkata (M Corp.)	Ward No. 58	EB No. 3	904	480	10
41701000	Kolkata (M Corp.)	Ward No. 58	EB No. 4	678	674	-
41701000	Kolkata (M Corp.)	Ward No. 58	EB No. 5	605	605	-
41701000	Kolkata (M Corp.)	Ward No. 58	EB No. 6	674	640	-
41701000	Kolkata (M Corp.)	Ward No. 58	EB No. 7	648	592	-
41701000	Kolkata (M Corp.)	Ward No. 58	EB No. 8	556	544	-
41701000	Kolkata (M Corp.)	Ward No. 58	EB No. 9	756	744	-
41701000	Kolkata (M Corp.)	Ward No. 58	EB No. 10	550	483	59
41701000	Kolkata (M Corp.)	Ward No. 58	EB No. 11	760	-	-
41701000	Kolkata (M Corp.)	Ward No. 58	EB No. 12	413	398	-
41701000	Kolkata (M Corp.)	Ward No. 58	EB No. 13	564	128	-
41701000	Kolkata (M Corp.)	Ward No. 58	EB No. 14	487	222	-
41701000	Kolkata (M Corp.)	Ward No. 58	EB No. 15	676	47	5
41701000	Kolkata (M Corp.)	Ward No. 58	EB No. 16	687	10	14
41701000	Kolkata (M Corp.)	Ward No. 58	EB No. 17	744	22	6
41701000	Kolkata (M Corp.)	Ward No. 58	EB No. 18	669	236	27
41701000	Kolkata (M Corp.)	Ward No. 58	EB No. 19	787	501	-
41701000	Kolkata (M Corp.)	Ward No. 58	EB No. 20	723	71	-
41701000	Kolkata (M Corp.)	Ward No. 58	EB No. 21	696	284	-
41701000	Kolkata (M Corp.)	Ward No. 58	EB No. 22	703	246	-
41701000	Kolkata (M Corp.)	Ward No. 58	EB No. 23	780	554	39
41701000	Kolkata (M Corp.)	Ward No. 58	EB No. 24	621	270	21
41701000	Kolkata (M Corp.)	Ward No. 58	EB No. 25	698	130	-
41701000	Kolkata (M Corp.)	Ward No. 58	EB No. 26	652	221	1
41701000	Kolkata (M Corp.)	Ward No. 58	EB No. 27	700	110	-
41701000	Kolkata (M Corp.)	Ward No. 58	EB No. 28	702	173	-
41701000	Kolkata (M Corp.)	Ward No. 58	EB No. 29	688	284	-
41701000	Kolkata (M Corp.)	Ward No. 58	EB No. 30	695	68	-
41701000	Kolkata (M Corp.)	Ward No. 58	EB No. 31	749	321	7
41701000	Kolkata (M Corp.)	Ward No. 58	EB No. 32	610	103	-
41701000	Kolkata (M Corp.)	Ward No. 58	EB No. 33	827	427	6
41701000	Kolkata (M Corp.)	Ward No. 58	EB No. 34	1,013	47	-
41701000	Kolkata (M Corp.)	Ward No. 58	EB No. 35	663	295	-
41701000	Kolkata (M Corp.)	Ward No. 58	EB No. 36	622	175	-
41701000	Kolkata (M Corp.)	Ward No. 58	EB No. 37	655	8	-
41701000	Kolkata (M Corp.)	Ward No. 58	EB No. 38	629	176	3

**APPENDIX TO DISTRICT PRIMARY CENSUS ABSTRACT**  
**TOTAL, SCHEDULED CASTES AND SCHEDULED TRIBES POPULATION - URBAN BLOCK WISE**

Location Code	Name of Town	Name of Ward	Boundaries of urban block / EB number	Total population	Schedule Castes population	Schedule Tribes population
1	2	3	4	5	6	7
41701000	Kolkata (M Corp.)	Ward No. 58	EB No. 39	618	157	-
41701000	Kolkata (M Corp.)	Ward No. 58	EB No. 40	655	258	-
41701000	Kolkata (M Corp.)	Ward No. 58	EB No. 41	590	134	-
41701000	Kolkata (M Corp.)	Ward No. 58	EB No. 42	724	21	-
41701000	Kolkata (M Corp.)	Ward No. 58	EB No. 43	709	20	-
41701000	Kolkata (M Corp.)	Ward No. 58	EB No. 44	609	62	-
41701000	Kolkata (M Corp.)	Ward No. 58	EB No. 45	697	631	-
41701000	Kolkata (M Corp.)	Ward No. 58	EB No. 46	682	245	8
41701000	Kolkata (M Corp.)	Ward No. 58	EB No. 47	651	34	-
41701000	Kolkata (M Corp.)	Ward No. 58	EB No. 48	893	199	-
41701000	Kolkata (M Corp.)	Ward No. 58	EB No. 49	644	68	-
41701000	Kolkata (M Corp.)	Ward No. 58	EB No. 50	1,060	73	-
41701000	Kolkata (M Corp.)	Ward No. 58	EB No. 51	394	-	-
41701000	Kolkata (M Corp.)	Ward No. 58	EB No. 52	726	33	-
41701000	Kolkata (M Corp.)	Ward No. 58	EB No. 53	682	181	-
41701000	Kolkata (M Corp.)	Ward No. 58	EB No. 54	647	46	-
41701000	Kolkata (M Corp.)	Ward No. 58	EB No. 55	433	-	-
41701000	Kolkata (M Corp.)	Ward No. 58	EB No. 56	606	109	-
41701000	Kolkata (M Corp.)	Ward No. 58	EB No. 57	733	141	77
41701000	Kolkata (M Corp.)	Ward No. 58	EB No. 58	499	185	-
41701000	Kolkata (M Corp.)	Ward No. 58	EB No. 59	656	145	-
41701000	Kolkata (M Corp.)	Ward No. 58	EB No. 60	625	95	-
41701000	Kolkata (M Corp.)	Ward No. 58	EB No. 61	769	87	-
41701000	Kolkata (M Corp.)	Ward No. 58	EB No. 62	671	29	-
41701000	Kolkata (M Corp.)	Ward No. 58	EB No. 63	631	-	-
41701000	Kolkata (M Corp.)	Ward No. 58	EB No. 64	494	168	5
41701000	Kolkata (M Corp.)	Ward No. 58	EB No. 65	949	664	7
41701000	Kolkata (M Corp.)	Ward No. 58	EB No. 66	731	317	5
41701000	Kolkata (M Corp.)	Ward No. 58	EB No. 67	725	408	-
41701000	Kolkata (M Corp.)	Ward No. 58	EB No. 68	809	231	-
41701000	Kolkata (M Corp.)	Ward No. 58	EB No. 69	756	118	-
41701000	Kolkata (M Corp.)	Ward No. 58	EB No. 70	640	168	-
41701000	Kolkata (M Corp.)	Ward No. 58	EB No. 71	675	275	-
41701000	Kolkata (M Corp.)	Ward No. 58	EB No. 72	671	4	4
41701000	Kolkata (M Corp.)	Ward No. 58	EB No. 73	710	-	-
41701000	Kolkata (M Corp.)	Ward No. 58	EB No. 74	769	5	-
41701000	Kolkata (M Corp.)	Ward No. 58	EB No. 75	744	-	-
41701000	Kolkata (M Corp.)	Ward No. 58	EB No. 76	802	21	-
41701000	Kolkata (M Corp.)	Ward No. 58	EB No. 77	571	-	-
41701000	Kolkata (M Corp.)	Ward No. 58	EB No. 78	606	40	-
41701000	Kolkata (M Corp.)	Ward No. 58	EB No. 79	499	102	-
41701000	Kolkata (M Corp.)	Ward No. 58	EB No. 80	604	34	-
41701000	Kolkata (M Corp.)	Ward No. 58	EB No. 81	671	109	-
41701000	Kolkata (M Corp.)	Ward No. 58	EB No. 82	794	266	-
41701000	Kolkata (M Corp.)	Ward No. 58	EB No. 83	721	512	7
41701000	Kolkata (M Corp.)	Ward No. 58	EB No. 84	482	234	-

**APPENDIX TO DISTRICT PRIMARY CENSUS ABSTRACT**  
**TOTAL, SCHEDULED CASTES AND SCHEDULED TRIBES POPULATION - URBAN BLOCK WISE**

Location Code	Name of Town	Name of Ward	Boundaries of urban block / EB number	Total population	Schedule Castes population	Schedule Tribes population
1	2	3	4	5	6	7
41701000	Kolkata (M Corp.)	Ward No. 58	EB No. 85	635	212	-
41701000	Kolkata (M Corp.)	Ward No. 58	EB No. 86	770	231	8
41701000	Kolkata (M Corp.)	Ward No. 58	EB No. 87	694	130	-
41701000	Kolkata (M Corp.)	Ward No. 58	EB No. 88	633	284	-
41701000	Kolkata (M Corp.)	Ward No. 58	EB No. 89	774	234	-
41701000	Kolkata (M Corp.)	Ward No. 58	EB No. 90	665	1	-
41701000	Kolkata (M Corp.)	Ward No. 58	EB No. 91	672	-	-
41701000	Kolkata (M Corp.)	Ward No. 58	EB No. 92	789	25	-
41701000	Kolkata (M Corp.)	Ward No. 58	EB No. 93	704	4	-
41701000	Kolkata (M Corp.)	Ward No. 58	EB No. 94	602	19	2
41701000	Kolkata (M Corp.)	Ward No. 58	EB No. 95	602	-	5
41701000	Kolkata (M Corp.)	Ward No. 58	EB No. 96	605	-	-
41701000	Kolkata (M Corp.)	Ward No. 58	EB No. 97	630	101	-
41701000	Kolkata (M Corp.)	Ward No. 58	EB No. 98	720	48	-
41701000	Kolkata (M Corp.)	Ward No. 58	EB No. 99	666	168	-
41701000	Kolkata (M Corp.)	Ward No. 58	EB No. 100	565	5	-
41701000	Kolkata (M Corp.)	Ward No. 58	EB No. 101	606	1	-
41701000	Kolkata (M Corp.)	Ward No. 58	EB No. 102	783	303	-
41701000	Kolkata (M Corp.)	Ward No. 58	EB No. 103	673	334	-
41701000	Kolkata (M Corp.)	Ward No. 58	EB No. 104	702	145	-
41701000	Kolkata (M Corp.)	Ward No. 58	EB No. 105	771	-	-
41701000	Kolkata (M Corp.)	Ward No. 58	EB No. 106	718	101	-
41701000	Kolkata (M Corp.)	Ward No. 58	EB No. 107	588	49	-
41701000	Kolkata (M Corp.)	Ward No. 58	EB No. 108	657	29	17
41701000	Kolkata (M Corp.)	Ward No. 58	EB No. 109	674	40	-
41701000	Kolkata (M Corp.)	Ward No. 58	EB No. 110	717	53	-
41701000	Kolkata (M Corp.)	Ward No. 58	EB No. 111	615	364	-
41701000	Kolkata (M Corp.)	Ward No. 58	EB No. 112	603	360	-
41701000	Kolkata (M Corp.)	Ward No. 58	EB No. 113	840	4	-
41701000	Kolkata (M Corp.)	Ward No. 58	EB No. 114	727	68	-
41701000	Kolkata (M Corp.)	Ward No. 58	EB No. 115	629	129	32
41701000	Kolkata (M Corp.)	Ward No. 58	EB No. 116	636	-	-
41701000	Kolkata (M Corp.)	Ward No. 58	EB No. 117	632	76	12
41701000	Kolkata (M Corp.)	Ward No. 58	EB No. 118	643	130	5
41701000	Kolkata (M Corp.)	Ward No. 58	EB No. 119	809	24	-
41701000	Kolkata (M Corp.)	Ward No. 58	EB No. 120	568	122	-
41701000	Kolkata (M Corp.)	Ward No. 58	EB No. 121	514	-	-
41701000	Kolkata (M Corp.)	Ward No. 58	EB No. 122	387	93	-
41701000	Kolkata (M Corp.)	Ward No. 58	EB No. 123	410	210	-
41701000	Kolkata (M Corp.)	Ward No. 58	EB No. 124	701	367	-
41701000	Kolkata (M Corp.)	Ward No. 58	EB No. 125	759	89	223
41701000	Kolkata (M Corp.)	Ward No. 58	EB No. 126	650	397	-
41701000	Kolkata (M Corp.)	Ward No. 58	EB No. 127	644	71	-
41701000	Kolkata (M Corp.)	Ward No. 58	EB No. 128	413	146	-
41701000	Kolkata (M Corp.)	Ward No. 58	EB No. 129	628	9	-
41701000	Kolkata (M Corp.)	Ward No. 58	EB No. 130	68	7	3

**APPENDIX TO DISTRICT PRIMARY CENSUS ABSTRACT**  
**TOTAL, SCHEDULED CASTES AND SCHEDULED TRIBES POPULATION - URBAN BLOCK WISE**

Location Code	Name of Town	Name of Ward	Boundaries of urban block / EB number	Total population	Schedule Castes population	Schedule Tribes population
1	2	3	4	5	6	7
41701000	Kolkata (M Corp.)	Ward No. 58	EB No. 131	58	-	-
41701000	Kolkata (M Corp.)	Ward No. 59	EB No. 1	746	24	-
41701000	Kolkata (M Corp.)	Ward No. 59	EB No. 2	542	-	-
41701000	Kolkata (M Corp.)	Ward No. 59	EB No. 3	421	-	-
41701000	Kolkata (M Corp.)	Ward No. 59	EB No. 4	723	1	-
41701000	Kolkata (M Corp.)	Ward No. 59	EB No. 5	398	5	-
41701000	Kolkata (M Corp.)	Ward No. 59	EB No. 6	614	-	-
41701000	Kolkata (M Corp.)	Ward No. 59	EB No. 7	655	32	-
41701000	Kolkata (M Corp.)	Ward No. 59	EB No. 8	589	7	-
41701000	Kolkata (M Corp.)	Ward No. 59	EB No. 9	563	7	-
41701000	Kolkata (M Corp.)	Ward No. 59	EB No. 10	811	49	-
41701000	Kolkata (M Corp.)	Ward No. 59	EB No. 11	554	26	-
41701000	Kolkata (M Corp.)	Ward No. 59	EB No. 12	555	30	-
41701000	Kolkata (M Corp.)	Ward No. 59	EB No. 13	588	45	-
41701000	Kolkata (M Corp.)	Ward No. 59	EB No. 14	698	6	-
41701000	Kolkata (M Corp.)	Ward No. 59	EB No. 15	565	108	-
41701000	Kolkata (M Corp.)	Ward No. 59	EB No. 16	586	41	-
41701000	Kolkata (M Corp.)	Ward No. 59	EB No. 17	745	88	-
41701000	Kolkata (M Corp.)	Ward No. 59	EB No. 18	490	6	-
41701000	Kolkata (M Corp.)	Ward No. 59	EB No. 19	514	-	-
41701000	Kolkata (M Corp.)	Ward No. 59	EB No. 20	922	9	-
41701000	Kolkata (M Corp.)	Ward No. 59	EB No. 21	661	18	4
41701000	Kolkata (M Corp.)	Ward No. 59	EB No. 22	502	-	-
41701000	Kolkata (M Corp.)	Ward No. 59	EB No. 23	629	-	-
41701000	Kolkata (M Corp.)	Ward No. 59	EB No. 24	1,300	-	-
41701000	Kolkata (M Corp.)	Ward No. 59	EB No. 25	750	-	-
41701000	Kolkata (M Corp.)	Ward No. 59	EB No. 26	707	11	18
41701000	Kolkata (M Corp.)	Ward No. 59	EB No. 27	881	16	-
41701000	Kolkata (M Corp.)	Ward No. 59	EB No. 28	777	-	-
41701000	Kolkata (M Corp.)	Ward No. 59	EB No. 29	770	-	3
41701000	Kolkata (M Corp.)	Ward No. 59	EB No. 30	770	-	-
41701000	Kolkata (M Corp.)	Ward No. 59	EB No. 31	569	19	-
41701000	Kolkata (M Corp.)	Ward No. 59	EB No. 32	528	14	-
41701000	Kolkata (M Corp.)	Ward No. 59	EB No. 33	300	-	-
41701000	Kolkata (M Corp.)	Ward No. 59	EB No. 34	630	-	-
41701000	Kolkata (M Corp.)	Ward No. 59	EB No. 35	629	-	-
41701000	Kolkata (M Corp.)	Ward No. 59	EB No. 36	760	-	-
41701000	Kolkata (M Corp.)	Ward No. 59	EB No. 37	670	-	-
41701000	Kolkata (M Corp.)	Ward No. 59	EB No. 38	914	-	-
41701000	Kolkata (M Corp.)	Ward No. 59	EB No. 39	649	3	-
41701000	Kolkata (M Corp.)	Ward No. 59	EB No. 40	652	-	-
41701000	Kolkata (M Corp.)	Ward No. 59	EB No. 41	635	-	-
41701000	Kolkata (M Corp.)	Ward No. 59	EB No. 42	650	3	-
41701000	Kolkata (M Corp.)	Ward No. 59	EB No. 43	568	-	-
41701000	Kolkata (M Corp.)	Ward No. 59	EB No. 44	716	-	-
41701000	Kolkata (M Corp.)	Ward No. 59	EB No. 45	681	8	-

**APPENDIX TO DISTRICT PRIMARY CENSUS ABSTRACT**  
**TOTAL, SCHEDULED CASTES AND SCHEDULED TRIBES POPULATION - URBAN BLOCK WISE**

Location Code	Name of Town	Name of Ward	Boundaries of urban block / EB number	Total population	Schedule Castes population	Schedule Tribes population
1	2	3	4	5	6	7
41701000	Kolkata (M Corp.)	Ward No. 59	EB No. 46	681	35	-
41701000	Kolkata (M Corp.)	Ward No. 59	EB No. 47	743	8	-
41701000	Kolkata (M Corp.)	Ward No. 59	EB No. 48	490	-	-
41701000	Kolkata (M Corp.)	Ward No. 59	EB No. 49	500	-	-
41701000	Kolkata (M Corp.)	Ward No. 59	EB No. 50	759	-	-
41701000	Kolkata (M Corp.)	Ward No. 59	EB No. 51	683	-	13
41701000	Kolkata (M Corp.)	Ward No. 59	EB No. 52	687	24	8
41701000	Kolkata (M Corp.)	Ward No. 59	EB No. 53	751	2	-
41701000	Kolkata (M Corp.)	Ward No. 59	EB No. 54	712	-	-
41701000	Kolkata (M Corp.)	Ward No. 59	EB No. 55	480	2	-
41701000	Kolkata (M Corp.)	Ward No. 59	EB No. 56	492	-	-
41701000	Kolkata (M Corp.)	Ward No. 59	EB No. 57	667	1	9
41701000	Kolkata (M Corp.)	Ward No. 59	EB No. 58	513	-	-
41701000	Kolkata (M Corp.)	Ward No. 59	EB No. 59	676	-	-
41701000	Kolkata (M Corp.)	Ward No. 59	EB No. 60	844	46	-
41701000	Kolkata (M Corp.)	Ward No. 59	EB No. 61	762	14	-
41701000	Kolkata (M Corp.)	Ward No. 59	EB No. 62	560	-	-
41701000	Kolkata (M Corp.)	Ward No. 59	EB No. 63	592	-	3
41701000	Kolkata (M Corp.)	Ward No. 59	EB No. 64	805	-	-
41701000	Kolkata (M Corp.)	Ward No. 59	EB No. 65	246	-	-
41701000	Kolkata (M Corp.)	Ward No. 59	EB No. 66	651	-	-
41701000	Kolkata (M Corp.)	Ward No. 59	EB No. 67	603	-	-
41701000	Kolkata (M Corp.)	Ward No. 59	EB No. 68	603	10	-
41701000	Kolkata (M Corp.)	Ward No. 59	EB No. 69	921	4	-
41701000	Kolkata (M Corp.)	Ward No. 59	EB No. 70	729	-	-
41701000	Kolkata (M Corp.)	Ward No. 59	EB No. 71	603	-	-
41701000	Kolkata (M Corp.)	Ward No. 59	EB No. 72	608	-	-
41701000	Kolkata (M Corp.)	Ward No. 59	EB No. 73	491	13	-
41701000	Kolkata (M Corp.)	Ward No. 59	EB No. 74	834	119	-
41701000	Kolkata (M Corp.)	Ward No. 59	EB No. 75	728	-	-
41701000	Kolkata (M Corp.)	Ward No. 59	EB No. 76	690	-	-
41701000	Kolkata (M Corp.)	Ward No. 59	EB No. 77	750	-	-
41701000	Kolkata (M Corp.)	Ward No. 59	EB No. 78	763	-	-
41701000	Kolkata (M Corp.)	Ward No. 59	EB No. 79	569	-	-
41701000	Kolkata (M Corp.)	Ward No. 59	EB No. 80	606	-	-
41701000	Kolkata (M Corp.)	Ward No. 59	EB No. 81	658	-	-
41701000	Kolkata (M Corp.)	Ward No. 59	EB No. 82	570	-	-
41701000	Kolkata (M Corp.)	Ward No. 59	EB No. 83	562	-	-
41701000	Kolkata (M Corp.)	Ward No. 59	EB No. 84	697	14	-
41701000	Kolkata (M Corp.)	Ward No. 59	EB No. 85	599	14	-
41701000	Kolkata (M Corp.)	Ward No. 59	EB No. 86	718	-	-
41701000	Kolkata (M Corp.)	Ward No. 59	EB No. 87	706	-	-
41701000	Kolkata (M Corp.)	Ward No. 59	EB No. 88	562	-	-
41701000	Kolkata (M Corp.)	Ward No. 59	EB No. 89	536	-	-
41701000	Kolkata (M Corp.)	Ward No. 59	EB No. 90	522	-	-
41701000	Kolkata (M Corp.)	Ward No. 59	EB No. 91	547	-	-



**APPENDIX TO DISTRICT PRIMARY CENSUS ABSTRACT**  
**TOTAL, SCHEDULED CASTES AND SCHEDULED TRIBES POPULATION - URBAN BLOCK WISE**

Location Code	Name of Town	Name of Ward	Boundaries of urban block / EB number	Total population	Schedule Castes population	Schedule Tribes population
1	2	3	4	5	6	7
41701000	Kolkata (M Corp.)	Ward No. 59	EB No. 92	596	-	-
41701000	Kolkata (M Corp.)	Ward No. 59	EB No. 93	651	8	-
41701000	Kolkata (M Corp.)	Ward No. 59	EB No. 94	590	-	-
41701000	Kolkata (M Corp.)	Ward No. 59	EB No. 95	636	-	-
41701000	Kolkata (M Corp.)	Ward No. 59	EB No. 96	695	-	-
41701000	Kolkata (M Corp.)	Ward No. 59	EB No. 97	616	-	-
41701000	Kolkata (M Corp.)	Ward No. 59	EB No. 98	210	-	-
41701000	Kolkata (M Corp.)	Ward No. 59	EB No. 99	656	-	-
41701000	Kolkata (M Corp.)	Ward No. 59	EB No. 100	624	-	-
41701000	Kolkata (M Corp.)	Ward No. 59	EB No. 101	629	-	-
41701000	Kolkata (M Corp.)	Ward No. 59	EB No. 102	440	-	-
41701000	Kolkata (M Corp.)	Ward No. 59	EB No. 103	650	-	-
41701000	Kolkata (M Corp.)	Ward No. 59	EB No. 104	651	-	-
41701000	Kolkata (M Corp.)	Ward No. 60	EB No. 1	472	-	-
41701000	Kolkata (M Corp.)	Ward No. 60	EB No. 2	632	65	-
41701000	Kolkata (M Corp.)	Ward No. 60	EB No. 3	551	23	6
41701000	Kolkata (M Corp.)	Ward No. 60	EB No. 4	821	-	-
41701000	Kolkata (M Corp.)	Ward No. 60	EB No. 5	623	6	-
41701000	Kolkata (M Corp.)	Ward No. 60	EB No. 6	565	-	-
41701000	Kolkata (M Corp.)	Ward No. 60	EB No. 7	771	-	-
41701000	Kolkata (M Corp.)	Ward No. 60	EB No. 8	538	5	-
41701000	Kolkata (M Corp.)	Ward No. 60	EB No. 9	770	-	-
41701000	Kolkata (M Corp.)	Ward No. 60	EB No. 10	887	-	-
41701000	Kolkata (M Corp.)	Ward No. 60	EB No. 11	712	-	-
41701000	Kolkata (M Corp.)	Ward No. 60	EB No. 12	571	11	-
41701000	Kolkata (M Corp.)	Ward No. 60	EB No. 13	647	15	14
41701000	Kolkata (M Corp.)	Ward No. 60	EB No. 14	558	-	-
41701000	Kolkata (M Corp.)	Ward No. 60	EB No. 15	646	-	-
41701000	Kolkata (M Corp.)	Ward No. 60	EB No. 16	613	18	-
41701000	Kolkata (M Corp.)	Ward No. 60	EB No. 17	613	113	-
41701000	Kolkata (M Corp.)	Ward No. 60	EB No. 18	545	-	-
41701000	Kolkata (M Corp.)	Ward No. 60	EB No. 19	595	-	-
41701000	Kolkata (M Corp.)	Ward No. 60	EB No. 20	600	-	-
41701000	Kolkata (M Corp.)	Ward No. 60	EB No. 21	721	-	-
41701000	Kolkata (M Corp.)	Ward No. 60	EB No. 22	676	-	-
41701000	Kolkata (M Corp.)	Ward No. 60	EB No. 23	705	-	-
41701000	Kolkata (M Corp.)	Ward No. 60	EB No. 24	608	-	-
41701000	Kolkata (M Corp.)	Ward No. 60	EB No. 25	645	-	-
41701000	Kolkata (M Corp.)	Ward No. 60	EB No. 26	734	-	-
41701000	Kolkata (M Corp.)	Ward No. 60	EB No. 27	742	7	-
41701000	Kolkata (M Corp.)	Ward No. 60	EB No. 28	612	18	52
41701000	Kolkata (M Corp.)	Ward No. 60	EB No. 29	711	28	-
41701000	Kolkata (M Corp.)	Ward No. 60	EB No. 30	588	6	5
41701000	Kolkata (M Corp.)	Ward No. 60	EB No. 31	771	24	-
41701000	Kolkata (M Corp.)	Ward No. 60	EB No. 32	642	-	-
41701000	Kolkata (M Corp.)	Ward No. 60	EB No. 33	514	-	-

**APPENDIX TO DISTRICT PRIMARY CENSUS ABSTRACT**  
**TOTAL, SCHEDULED CASTES AND SCHEDULED TRIBES POPULATION - URBAN BLOCK WISE**

Location Code	Name of Town	Name of Ward	Boundaries of urban block / EB number	Total population	Schedule Castes population	Schedule Tribes population
1	2	3	4	5	6	7
41701000	Kolkata (M Corp.)	Ward No. 60	EB No. 34	669	17	-
41701000	Kolkata (M Corp.)	Ward No. 60	EB No. 35	666	6	-
41701000	Kolkata (M Corp.)	Ward No. 60	EB No. 36	630	-	-
41701000	Kolkata (M Corp.)	Ward No. 60	EB No. 37	557	-	-
41701000	Kolkata (M Corp.)	Ward No. 60	EB No. 38	625	-	-
41701000	Kolkata (M Corp.)	Ward No. 60	EB No. 39	664	1	-
41701000	Kolkata (M Corp.)	Ward No. 60	EB No. 40	686	15	-
41701000	Kolkata (M Corp.)	Ward No. 60	EB No. 41	696	-	-
41701000	Kolkata (M Corp.)	Ward No. 60	EB No. 42	758	-	-
41701000	Kolkata (M Corp.)	Ward No. 60	EB No. 43	602	21	-
41701000	Kolkata (M Corp.)	Ward No. 60	EB No. 44	827	-	-
41701000	Kolkata (M Corp.)	Ward No. 60	EB No. 45	682	-	-
41701000	Kolkata (M Corp.)	Ward No. 60	EB No. 46	880	20	-
41701000	Kolkata (M Corp.)	Ward No. 60	EB No. 47	615	-	-
41701000	Kolkata (M Corp.)	Ward No. 60	EB No. 48	289	31	-
41701000	Kolkata (M Corp.)	Ward No. 60	EB No. 49	249	-	-
41701000	Kolkata (M Corp.)	Ward No. 60	EB No. 50	675	-	4
41701000	Kolkata (M Corp.)	Ward No. 60	EB No. 51	526	-	-
41701000	Kolkata (M Corp.)	Ward No. 60	EB No. 52	910	-	-
41701000	Kolkata (M Corp.)	Ward No. 60	EB No. 53	622	-	-
41701000	Kolkata (M Corp.)	Ward No. 60	EB No. 54	623	-	-
41701000	Kolkata (M Corp.)	Ward No. 60	EB No. 55	578	-	-
41701000	Kolkata (M Corp.)	Ward No. 60	EB No. 56	616	-	-
41701000	Kolkata (M Corp.)	Ward No. 60	EB No. 57	806	-	-
41701000	Kolkata (M Corp.)	Ward No. 60	EB No. 58	357	12	-
41701000	Kolkata (M Corp.)	Ward No. 60	EB No. 59	528	-	-
41701000	Kolkata (M Corp.)	Ward No. 60	EB No. 60	550	15	-
41701000	Kolkata (M Corp.)	Ward No. 60	EB No. 61	561	-	-
41701000	Kolkata (M Corp.)	Ward No. 60	EB No. 62	704	-	-
41701000	Kolkata (M Corp.)	Ward No. 60	EB No. 63	760	36	20
41701000	Kolkata (M Corp.)	Ward No. 60	EB No. 64	530	-	-
41701000	Kolkata (M Corp.)	Ward No. 60	EB No. 65	436	-	-
41701000	Kolkata (M Corp.)	Ward No. 60	EB No. 66	693	-	-
41701000	Kolkata (M Corp.)	Ward No. 60	EB No. 67	474	-	-
41701000	Kolkata (M Corp.)	Ward No. 60	EB No. 68	13	-	-
41701000	Kolkata (M Corp.)	Ward No. 60	EB No. 69	129	-	-
41701000	Kolkata (M Corp.)	Ward No. 61	EB No. 1	581	-	5
41701000	Kolkata (M Corp.)	Ward No. 61	EB No. 2	471	-	-
41701000	Kolkata (M Corp.)	Ward No. 61	EB No. 3	499	-	-
41701000	Kolkata (M Corp.)	Ward No. 61	EB No. 4	191	3	-
41701000	Kolkata (M Corp.)	Ward No. 61	EB No. 5	691	-	-
41701000	Kolkata (M Corp.)	Ward No. 61	EB No. 6	487	-	-
41701000	Kolkata (M Corp.)	Ward No. 61	EB No. 7	472	-	-
41701000	Kolkata (M Corp.)	Ward No. 61	EB No. 8	710	4	-
41701000	Kolkata (M Corp.)	Ward No. 61	EB No. 9	642	-	-
41701000	Kolkata (M Corp.)	Ward No. 61	EB No. 10	601	-	-

**APPENDIX TO DISTRICT PRIMARY CENSUS ABSTRACT**  
**TOTAL, SCHEDULED CASTES AND SCHEDULED TRIBES POPULATION - URBAN BLOCK WISE**

Location Code	Name of Town	Name of Ward	Boundaries of urban block / EB number	Total population	Schedule Castes population	Schedule Tribes population
1	2	3	4	5	6	7
41701000	Kolkata (M Corp.)	Ward No. 61	EB No. 11	659	26	-
41701000	Kolkata (M Corp.)	Ward No. 61	EB No. 12	555	-	-
41701000	Kolkata (M Corp.)	Ward No. 61	EB No. 13	585	30	-
41701000	Kolkata (M Corp.)	Ward No. 61	EB No. 14	406	-	-
41701000	Kolkata (M Corp.)	Ward No. 61	EB No. 15	711	-	-
41701000	Kolkata (M Corp.)	Ward No. 61	EB No. 16	509	-	-
41701000	Kolkata (M Corp.)	Ward No. 61	EB No. 17	457	-	-
41701000	Kolkata (M Corp.)	Ward No. 61	EB No. 18	492	-	-
41701000	Kolkata (M Corp.)	Ward No. 61	EB No. 19	490	2	-
41701000	Kolkata (M Corp.)	Ward No. 61	EB No. 20	672	-	-
41701000	Kolkata (M Corp.)	Ward No. 61	EB No. 21	553	-	-
41701000	Kolkata (M Corp.)	Ward No. 61	EB No. 22	325	-	-
41701000	Kolkata (M Corp.)	Ward No. 61	EB No. 23	486	3	-
41701000	Kolkata (M Corp.)	Ward No. 61	EB No. 24	882	-	-
41701000	Kolkata (M Corp.)	Ward No. 61	EB No. 25	293	4	1
41701000	Kolkata (M Corp.)	Ward No. 61	EB No. 26	787	48	-
41701000	Kolkata (M Corp.)	Ward No. 61	EB No. 27	214	5	-
41701000	Kolkata (M Corp.)	Ward No. 61	EB No. 28	545	-	-
41701000	Kolkata (M Corp.)	Ward No. 61	EB No. 29	764	-	-
41701000	Kolkata (M Corp.)	Ward No. 61	EB No. 30	726	-	-
41701000	Kolkata (M Corp.)	Ward No. 61	EB No. 31	504	28	-
41701000	Kolkata (M Corp.)	Ward No. 61	EB No. 32	395	-	-
41701000	Kolkata (M Corp.)	Ward No. 61	EB No. 33	694	-	-
41701000	Kolkata (M Corp.)	Ward No. 61	EB No. 34	719	-	-
41701000	Kolkata (M Corp.)	Ward No. 61	EB No. 35	630	-	-
41701000	Kolkata (M Corp.)	Ward No. 61	EB No. 36	376	-	-
41701000	Kolkata (M Corp.)	Ward No. 61	EB No. 37	659	-	-
41701000	Kolkata (M Corp.)	Ward No. 61	EB No. 38	501	11	-
41701000	Kolkata (M Corp.)	Ward No. 61	EB No. 39	334	-	-
41701000	Kolkata (M Corp.)	Ward No. 61	EB No. 40	546	1	-
41701000	Kolkata (M Corp.)	Ward No. 61	EB No. 41	550	8	-
41701000	Kolkata (M Corp.)	Ward No. 61	EB No. 42	382	8	-
41701000	Kolkata (M Corp.)	Ward No. 61	EB No. 43	673	-	-
41701000	Kolkata (M Corp.)	Ward No. 61	EB No. 44	422	8	-
41701000	Kolkata (M Corp.)	Ward No. 61	EB No. 45	704	-	-
41701000	Kolkata (M Corp.)	Ward No. 61	EB No. 46	666	355	-
41701000	Kolkata (M Corp.)	Ward No. 61	EB No. 47	452	123	-
41701000	Kolkata (M Corp.)	Ward No. 61	EB No. 48	806	-	-
41701000	Kolkata (M Corp.)	Ward No. 61	EB No. 49	641	17	-
41701000	Kolkata (M Corp.)	Ward No. 61	EB No. 50	875	-	-
41701000	Kolkata (M Corp.)	Ward No. 61	EB No. 51	424	-	-
41701000	Kolkata (M Corp.)	Ward No. 61	EB No. 52	365	-	-
41701000	Kolkata (M Corp.)	Ward No. 61	EB No. 53	542	20	-
41701000	Kolkata (M Corp.)	Ward No. 61	EB No. 54	687	2	-
41701000	Kolkata (M Corp.)	Ward No. 61	EB No. 55	512	-	-
41701000	Kolkata (M Corp.)	Ward No. 61	EB No. 56	929	2	-

**APPENDIX TO DISTRICT PRIMARY CENSUS ABSTRACT**  
**TOTAL, SCHEDULED CASTES AND SCHEDULED TRIBES POPULATION - URBAN BLOCK WISE**

Location Code	Name of Town	Name of Ward	Boundaries of urban block / EB number	Total population	Schedule Castes population	Schedule Tribes population
1	2	3	4	5	6	7
41701000	Kolkata (M Corp.)	Ward No. 61	EB No. 57	408	-	-
41701000	Kolkata (M Corp.)	Ward No. 61	EB No. 58	630	-	-
41701000	Kolkata (M Corp.)	Ward No. 61	EB No. 59	547	-	-
41701000	Kolkata (M Corp.)	Ward No. 61	EB No. 60	533	7	-
41701000	Kolkata (M Corp.)	Ward No. 61	EB No. 61	566	-	-
41701000	Kolkata (M Corp.)	Ward No. 62	EB No. 1	413	-	-
41701000	Kolkata (M Corp.)	Ward No. 62	EB No. 2	657	-	-
41701000	Kolkata (M Corp.)	Ward No. 62	EB No. 3	603	-	1
41701000	Kolkata (M Corp.)	Ward No. 62	EB No. 4	526	-	-
41701000	Kolkata (M Corp.)	Ward No. 62	EB No. 5	614	-	-
41701000	Kolkata (M Corp.)	Ward No. 62	EB No. 6	787	-	-
41701000	Kolkata (M Corp.)	Ward No. 62	EB No. 7	752	-	-
41701000	Kolkata (M Corp.)	Ward No. 62	EB No. 8	535	-	-
41701000	Kolkata (M Corp.)	Ward No. 62	EB No. 9	484	-	-
41701000	Kolkata (M Corp.)	Ward No. 62	EB No. 10	603	-	-
41701000	Kolkata (M Corp.)	Ward No. 62	EB No. 11	674	-	-
41701000	Kolkata (M Corp.)	Ward No. 62	EB No. 12	195	-	-
41701000	Kolkata (M Corp.)	Ward No. 62	EB No. 13	677	1	-
41701000	Kolkata (M Corp.)	Ward No. 62	EB No. 14	555	-	-
41701000	Kolkata (M Corp.)	Ward No. 62	EB No. 15	861	-	3
41701000	Kolkata (M Corp.)	Ward No. 62	EB No. 16	440	7	-
41701000	Kolkata (M Corp.)	Ward No. 62	EB No. 17	553	-	-
41701000	Kolkata (M Corp.)	Ward No. 62	EB No. 18	415	-	-
41701000	Kolkata (M Corp.)	Ward No. 62	EB No. 19	962	-	-
41701000	Kolkata (M Corp.)	Ward No. 62	EB No. 20	675	3	-
41701000	Kolkata (M Corp.)	Ward No. 62	EB No. 21	599	-	-
41701000	Kolkata (M Corp.)	Ward No. 62	EB No. 22	517	-	-
41701000	Kolkata (M Corp.)	Ward No. 62	EB No. 23	282	4	-
41701000	Kolkata (M Corp.)	Ward No. 62	EB No. 24	203	14	46
41701000	Kolkata (M Corp.)	Ward No. 62	EB No. 25	440	-	-
41701000	Kolkata (M Corp.)	Ward No. 62	EB No. 26	417	-	-
41701000	Kolkata (M Corp.)	Ward No. 62	EB No. 27	602	-	-
41701000	Kolkata (M Corp.)	Ward No. 62	EB No. 28	707	-	-
41701000	Kolkata (M Corp.)	Ward No. 62	EB No. 29	542	-	-
41701000	Kolkata (M Corp.)	Ward No. 62	EB No. 30	323	-	-
41701000	Kolkata (M Corp.)	Ward No. 62	EB No. 31	450	-	-
41701000	Kolkata (M Corp.)	Ward No. 62	EB No. 32	783	-	-
41701000	Kolkata (M Corp.)	Ward No. 62	EB No. 33	694	-	-
41701000	Kolkata (M Corp.)	Ward No. 62	EB No. 34	535	-	-
41701000	Kolkata (M Corp.)	Ward No. 62	EB No. 35	432	-	-
41701000	Kolkata (M Corp.)	Ward No. 62	EB No. 36	367	-	-
41701000	Kolkata (M Corp.)	Ward No. 62	EB No. 37	746	2	-
41701000	Kolkata (M Corp.)	Ward No. 62	EB No. 38	512	-	-
41701000	Kolkata (M Corp.)	Ward No. 62	EB No. 39	747	-	-
41701000	Kolkata (M Corp.)	Ward No. 62	EB No. 40	536	-	-
41701000	Kolkata (M Corp.)	Ward No. 62	EB No. 41	719	-	-

**APPENDIX TO DISTRICT PRIMARY CENSUS ABSTRACT**  
**TOTAL, SCHEDULED CASTES AND SCHEDULED TRIBES POPULATION - URBAN BLOCK WISE**

Location Code	Name of Town	Name of Ward	Boundaries of urban block / EB number	Total population	Schedule Castes population	Schedule Tribes population
1	2	3	4	5	6	7
41701000	Kolkata (M Corp.)	Ward No. 62	EB No. 42	562	-	-
41701000	Kolkata (M Corp.)	Ward No. 62	EB No. 43	660	2	-
41701000	Kolkata (M Corp.)	Ward No. 62	EB No. 44	500	-	-
41701000	Kolkata (M Corp.)	Ward No. 62	EB No. 45	646	-	-
41701000	Kolkata (M Corp.)	Ward No. 62	EB No. 46	681	-	-
41701000	Kolkata (M Corp.)	Ward No. 62	EB No. 47	599	-	-
41701000	Kolkata (M Corp.)	Ward No. 62	EB No. 48	545	-	-
41701000	Kolkata (M Corp.)	Ward No. 62	EB No. 49	598	17	-
41701000	Kolkata (M Corp.)	Ward No. 62	EB No. 50	813	-	-
41701000	Kolkata (M Corp.)	Ward No. 62	EB No. 51	580	-	-
41701000	Kolkata (M Corp.)	Ward No. 62	EB No. 52	587	-	-
41701000	Kolkata (M Corp.)	Ward No. 62	EB No. 53	804	-	-
41701000	Kolkata (M Corp.)	Ward No. 62	EB No. 54	214	-	-
41701000	Kolkata (M Corp.)	Ward No. 62	EB No. 55	543	11	-
41701000	Kolkata (M Corp.)	Ward No. 62	EB No. 56	602	-	-
41701000	Kolkata (M Corp.)	Ward No. 62	EB No. 57	730	-	-
41701000	Kolkata (M Corp.)	Ward No. 62	EB No. 58	527	-	-
41701000	Kolkata (M Corp.)	Ward No. 62	EB No. 59	412	-	-
41701000	Kolkata (M Corp.)	Ward No. 62	EB No. 60	584	-	-
41701000	Kolkata (M Corp.)	Ward No. 62	EB No. 61	737	18	-
41701000	Kolkata (M Corp.)	Ward No. 62	EB No. 62	712	-	-
41701000	Kolkata (M Corp.)	Ward No. 62	EB No. 63	466	-	-
41701000	Kolkata (M Corp.)	Ward No. 62	EB No. 64	358	-	-
41701000	Kolkata (M Corp.)	Ward No. 62	EB No. 65	716	-	-
41701000	Kolkata (M Corp.)	Ward No. 62	EB No. 66	614	-	-
41701000	Kolkata (M Corp.)	Ward No. 62	EB No. 67	582	-	-
41701000	Kolkata (M Corp.)	Ward No. 62	EB No. 68	532	-	-
41701000	Kolkata (M Corp.)	Ward No. 62	EB No. 69	819	-	-
41701000	Kolkata (M Corp.)	Ward No. 62	EB No. 70	304	-	-
41701000	Kolkata (M Corp.)	Ward No. 62	EB No. 71	174	-	-
41701000	Kolkata (M Corp.)	Ward No. 62	EB No. 72	561	-	-
41701000	Kolkata (M Corp.)	Ward No. 62	EB No. 73	427	-	-
41701000	Kolkata (M Corp.)	Ward No. 62	EB No. 74	670	12	-
41701000	Kolkata (M Corp.)	Ward No. 62	EB No. 75	792	17	-
41701000	Kolkata (M Corp.)	Ward No. 62	EB No. 76	514	-	-
41701000	Kolkata (M Corp.)	Ward No. 62	EB No. 77	501	-	-
41701000	Kolkata (M Corp.)	Ward No. 62	EB No. 78	518	-	-
41701000	Kolkata (M Corp.)	Ward No. 62	EB No. 79	454	-	-
41701000	Kolkata (M Corp.)	Ward No. 62	EB No. 80	603	-	-
41701000	Kolkata (M Corp.)	Ward No. 62	EB No. 81	647	-	-
41701000	Kolkata (M Corp.)	Ward No. 62	EB No. 82	618	-	-
41701000	Kolkata (M Corp.)	Ward No. 63	EB No. 1	729	-	-
41701000	Kolkata (M Corp.)	Ward No. 63	EB No. 2	447	-	-
41701000	Kolkata (M Corp.)	Ward No. 63	EB No. 3	772	-	-
41701000	Kolkata (M Corp.)	Ward No. 63	EB No. 4	640	-	-
41701000	Kolkata (M Corp.)	Ward No. 63	EB No. 5	691	19	-

**APPENDIX TO DISTRICT PRIMARY CENSUS ABSTRACT**  
**TOTAL, SCHEDULED CASTES AND SCHEDULED TRIBES POPULATION - URBAN BLOCK WISE**

Location Code	Name of Town	Name of Ward	Boundaries of urban block / EB number	Total population	Schedule Castes population	Schedule Tribes population
1	2	3	4	5	6	7
41701000	Kolkata (M Corp.)	Ward No. 63	EB No. 6	893	-	-
41701000	Kolkata (M Corp.)	Ward No. 63	EB No. 7	808	-	-
41701000	Kolkata (M Corp.)	Ward No. 63	EB No. 8	683	-	-
41701000	Kolkata (M Corp.)	Ward No. 63	EB No. 9	580	12	-
41701000	Kolkata (M Corp.)	Ward No. 63	EB No. 10	725	25	-
41701000	Kolkata (M Corp.)	Ward No. 63	EB No. 11	737	6	-
41701000	Kolkata (M Corp.)	Ward No. 63	EB No. 12	693	-	3
41701000	Kolkata (M Corp.)	Ward No. 63	EB No. 13	722	28	2
41701000	Kolkata (M Corp.)	Ward No. 63	EB No. 14	688	1	1
41701000	Kolkata (M Corp.)	Ward No. 63	EB No. 15	592	-	-
41701000	Kolkata (M Corp.)	Ward No. 63	EB No. 16	591	-	-
41701000	Kolkata (M Corp.)	Ward No. 63	EB No. 17	752	18	-
41701000	Kolkata (M Corp.)	Ward No. 63	EB No. 18	1,027	8	-
41701000	Kolkata (M Corp.)	Ward No. 63	EB No. 19	576	20	11
41701000	Kolkata (M Corp.)	Ward No. 63	EB No. 20	607	4	-
41701000	Kolkata (M Corp.)	Ward No. 63	EB No. 21	649	-	-
41701000	Kolkata (M Corp.)	Ward No. 63	EB No. 22	426	23	-
41701000	Kolkata (M Corp.)	Ward No. 63	EB No. 23	563	7	-
41701000	Kolkata (M Corp.)	Ward No. 63	EB No. 24	763	-	-
41701000	Kolkata (M Corp.)	Ward No. 63	EB No. 25	630	5	-
41701000	Kolkata (M Corp.)	Ward No. 63	EB No. 26	563	-	-
41701000	Kolkata (M Corp.)	Ward No. 63	EB No. 27	597	-	-
41701000	Kolkata (M Corp.)	Ward No. 63	EB No. 28	562	16	3
41701000	Kolkata (M Corp.)	Ward No. 63	EB No. 29	740	-	1
41701000	Kolkata (M Corp.)	Ward No. 63	EB No. 30	302	6	-
41701000	Kolkata (M Corp.)	Ward No. 63	EB No. 31	660	-	-
41701000	Kolkata (M Corp.)	Ward No. 63	EB No. 32	452	-	-
41701000	Kolkata (M Corp.)	Ward No. 63	EB No. 33	442	4	-
41701000	Kolkata (M Corp.)	Ward No. 63	EB No. 34	710	-	-
41701000	Kolkata (M Corp.)	Ward No. 63	EB No. 35	709	-	-
41701000	Kolkata (M Corp.)	Ward No. 63	EB No. 36	770	6	-
41701000	Kolkata (M Corp.)	Ward No. 63	EB No. 37	18	-	-
41701000	Kolkata (M Corp.)	Ward No. 63	EB No. 38	17	-	-
41701000	Kolkata (M Corp.)	Ward No. 63	EB No. 39	80	9	-
41701000	Kolkata (M Corp.)	Ward No. 63	EB No. 40	6	-	-
41701000	Kolkata (M Corp.)	Ward No. 63	EB No. 41	21	1	-
41701000	Kolkata (M Corp.)	Ward No. 63	EB No. 42	7	-	-
41701000	Kolkata (M Corp.)	Ward No. 63	EB No. 43	17	-	-
41701000	Kolkata (M Corp.)	Ward No. 63	EB No. 44	56	-	-
41701000	Kolkata (M Corp.)	Ward No. 63	EB No. 45	465	-	-
41701000	Kolkata (M Corp.)	Ward No. 63	EB No. 46	405	14	-
41701000	Kolkata (M Corp.)	Ward No. 63	EB No. 47	11	-	-
41701000	Kolkata (M Corp.)	Ward No. 63	EB No. 48	170	1	-
41701000	Kolkata (M Corp.)	Ward No. 63	EB No. 49	240	54	-
41701000	Kolkata (M Corp.)	Ward No. 63	EB No. 50	309	95	-
41701000	Kolkata (M Corp.)	Ward No. 63	EB No. 51	172	9	-

**APPENDIX TO DISTRICT PRIMARY CENSUS ABSTRACT**  
**TOTAL, SCHEDULED CASTES AND SCHEDULED TRIBES POPULATION - URBAN BLOCK WISE**

Location Code	Name of Town	Name of Ward	Boundaries of urban block / EB number	Total population	Schedule Castes population	Schedule Tribes population
1	2	3	4	5	6	7
41701000	Kolkata (M Corp.)	Ward No. 63	EB No. 52	270	18	-
41701000	Kolkata (M Corp.)	Ward No. 63	EB No. 53	251	98	11
41701000	Kolkata (M Corp.)	Ward No. 63	EB No. 54	1,070	13	-
41701000	Kolkata (M Corp.)	Ward No. 63	EB No. 55	1,708	28	-
41701000	Kolkata (M Corp.)	Ward No. 63	EB No. 56	84	-	-
41701000	Kolkata (M Corp.)	Ward No. 63	EB No. 57	256	-	-
41701000	Kolkata (M Corp.)	Ward No. 63	EB No. 58	41	1	-
41701000	Kolkata (M Corp.)	Ward No. 63	EB No. 59	20	-	-
41701000	Kolkata (M Corp.)	Ward No. 63	EB No. 60	773	-	-
41701000	Kolkata (M Corp.)	Ward No. 63	EB No. 61	427	-	-
41701000	Kolkata (M Corp.)	Ward No. 63	EB No. 62	508	-	-
41701000	Kolkata (M Corp.)	Ward No. 63	EB No. 63	446	11	4
41701000	Kolkata (M Corp.)	Ward No. 63	EB No. 64	450	6	3
41701000	Kolkata (M Corp.)	Ward No. 63	EB No. 65	222	10	1
41701000	Kolkata (M Corp.)	Ward No. 63	EB No. 66	112	-	-
41701000	Kolkata (M Corp.)	Ward No. 64	EB No. 1	623	-	-
41701000	Kolkata (M Corp.)	Ward No. 64	EB No. 2	535	-	-
41701000	Kolkata (M Corp.)	Ward No. 64	EB No. 3	1,367	2	-
41701000	Kolkata (M Corp.)	Ward No. 64	EB No. 4	1,041	5	-
41701000	Kolkata (M Corp.)	Ward No. 64	EB No. 5	559	-	-
41701000	Kolkata (M Corp.)	Ward No. 64	EB No. 6	753	-	-
41701000	Kolkata (M Corp.)	Ward No. 64	EB No. 7	812	5	-
41701000	Kolkata (M Corp.)	Ward No. 64	EB No. 8	651	-	-
41701000	Kolkata (M Corp.)	Ward No. 64	EB No. 9	860	66	-
41701000	Kolkata (M Corp.)	Ward No. 64	EB No. 10	669	-	-
41701000	Kolkata (M Corp.)	Ward No. 64	EB No. 11	454	-	-
41701000	Kolkata (M Corp.)	Ward No. 64	EB No. 12	770	-	-
41701000	Kolkata (M Corp.)	Ward No. 64	EB No. 13	643	-	-
41701000	Kolkata (M Corp.)	Ward No. 64	EB No. 14	792	-	-
41701000	Kolkata (M Corp.)	Ward No. 64	EB No. 15	752	-	-
41701000	Kolkata (M Corp.)	Ward No. 64	EB No. 16	681	-	-
41701000	Kolkata (M Corp.)	Ward No. 64	EB No. 17	750	-	-
41701000	Kolkata (M Corp.)	Ward No. 64	EB No. 18	606	-	-
41701000	Kolkata (M Corp.)	Ward No. 64	EB No. 19	694	-	-
41701000	Kolkata (M Corp.)	Ward No. 64	EB No. 20	782	21	-
41701000	Kolkata (M Corp.)	Ward No. 64	EB No. 21	624	-	-
41701000	Kolkata (M Corp.)	Ward No. 64	EB No. 22	847	35	-
41701000	Kolkata (M Corp.)	Ward No. 64	EB No. 23	677	-	-
41701000	Kolkata (M Corp.)	Ward No. 64	EB No. 24	647	16	-
41701000	Kolkata (M Corp.)	Ward No. 64	EB No. 25	791	9	-
41701000	Kolkata (M Corp.)	Ward No. 64	EB No. 26	639	40	-
41701000	Kolkata (M Corp.)	Ward No. 64	EB No. 27	718	26	-
41701000	Kolkata (M Corp.)	Ward No. 64	EB No. 28	707	3	1
41701000	Kolkata (M Corp.)	Ward No. 64	EB No. 29	756	-	1
41701000	Kolkata (M Corp.)	Ward No. 64	EB No. 30	793	-	-
41701000	Kolkata (M Corp.)	Ward No. 64	EB No. 31	862	-	-

**APPENDIX TO DISTRICT PRIMARY CENSUS ABSTRACT**  
**TOTAL, SCHEDULED CASTES AND SCHEDULED TRIBES POPULATION - URBAN BLOCK WISE**

Location Code	Name of Town	Name of Ward	Boundaries of urban block / EB number	Total population	Schedule Castes population	Schedule Tribes population
1	2	3	4	5	6	7
41701000	Kolkata (M Corp.)	Ward No. 64	EB No. 32	720	62	-
41701000	Kolkata (M Corp.)	Ward No. 64	EB No. 33	713	-	-
41701000	Kolkata (M Corp.)	Ward No. 64	EB No. 34	528	-	-
41701000	Kolkata (M Corp.)	Ward No. 64	EB No. 35	701	-	-
41701000	Kolkata (M Corp.)	Ward No. 64	EB No. 36	626	-	-
41701000	Kolkata (M Corp.)	Ward No. 64	EB No. 37	748	-	-
41701000	Kolkata (M Corp.)	Ward No. 65	EB No. 1	615	-	-
41701000	Kolkata (M Corp.)	Ward No. 65	EB No. 2	800	-	-
41701000	Kolkata (M Corp.)	Ward No. 65	EB No. 3	699	-	-
41701000	Kolkata (M Corp.)	Ward No. 65	EB No. 4	710	-	-
41701000	Kolkata (M Corp.)	Ward No. 65	EB No. 5	726	-	-
41701000	Kolkata (M Corp.)	Ward No. 65	EB No. 6	412	65	-
41701000	Kolkata (M Corp.)	Ward No. 65	EB No. 7	846	117	-
41701000	Kolkata (M Corp.)	Ward No. 65	EB No. 8	841	649	-
41701000	Kolkata (M Corp.)	Ward No. 65	EB No. 9	735	456	6
41701000	Kolkata (M Corp.)	Ward No. 65	EB No. 10	610	266	-
41701000	Kolkata (M Corp.)	Ward No. 65	EB No. 11	709	-	-
41701000	Kolkata (M Corp.)	Ward No. 65	EB No. 12	511	3	-
41701000	Kolkata (M Corp.)	Ward No. 65	EB No. 13	537	-	-
41701000	Kolkata (M Corp.)	Ward No. 65	EB No. 14	752	-	-
41701000	Kolkata (M Corp.)	Ward No. 65	EB No. 15	724	-	-
41701000	Kolkata (M Corp.)	Ward No. 65	EB No. 16	700	-	-
41701000	Kolkata (M Corp.)	Ward No. 65	EB No. 17	599	-	-
41701000	Kolkata (M Corp.)	Ward No. 65	EB No. 18	682	-	-
41701000	Kolkata (M Corp.)	Ward No. 65	EB No. 19	781	-	-
41701000	Kolkata (M Corp.)	Ward No. 65	EB No. 20	743	3	-
41701000	Kolkata (M Corp.)	Ward No. 65	EB No. 21	680	-	-
41701000	Kolkata (M Corp.)	Ward No. 65	EB No. 22	838	-	-
41701000	Kolkata (M Corp.)	Ward No. 65	EB No. 23	709	-	-
41701000	Kolkata (M Corp.)	Ward No. 65	EB No. 24	790	-	-
41701000	Kolkata (M Corp.)	Ward No. 65	EB No. 25	608	5	-
41701000	Kolkata (M Corp.)	Ward No. 65	EB No. 26	644	-	-
41701000	Kolkata (M Corp.)	Ward No. 65	EB No. 27	456	-	-
41701000	Kolkata (M Corp.)	Ward No. 65	EB No. 28	570	-	-
41701000	Kolkata (M Corp.)	Ward No. 65	EB No. 29	642	1	-
41701000	Kolkata (M Corp.)	Ward No. 65	EB No. 30	660	-	-
41701000	Kolkata (M Corp.)	Ward No. 65	EB No. 31	782	-	-
41701000	Kolkata (M Corp.)	Ward No. 65	EB No. 32	733	-	-
41701000	Kolkata (M Corp.)	Ward No. 65	EB No. 33	691	6	-
41701000	Kolkata (M Corp.)	Ward No. 65	EB No. 34	438	-	-
41701000	Kolkata (M Corp.)	Ward No. 65	EB No. 35	750	-	-
41701000	Kolkata (M Corp.)	Ward No. 65	EB No. 36	740	-	-
41701000	Kolkata (M Corp.)	Ward No. 65	EB No. 37	537	-	-
41701000	Kolkata (M Corp.)	Ward No. 65	EB No. 38	647	-	-
41701000	Kolkata (M Corp.)	Ward No. 65	EB No. 39	653	-	-
41701000	Kolkata (M Corp.)	Ward No. 65	EB No. 40	345	-	-



**APPENDIX TO DISTRICT PRIMARY CENSUS ABSTRACT**  
**TOTAL, SCHEDULED CASTES AND SCHEDULED TRIBES POPULATION - URBAN BLOCK WISE**

Location Code	Name of Town	Name of Ward	Boundaries of urban block / EB number	Total population	Schedule Castes population	Schedule Tribes population
1	2	3	4	5	6	7
41701000	Kolkata (M Corp.)	Ward No. 65	EB No. 41	674	-	-
41701000	Kolkata (M Corp.)	Ward No. 65	EB No. 42	644	-	-
41701000	Kolkata (M Corp.)	Ward No. 65	EB No. 43	646	-	-
41701000	Kolkata (M Corp.)	Ward No. 65	EB No. 44	596	-	-
41701000	Kolkata (M Corp.)	Ward No. 65	EB No. 45	541	37	-
41701000	Kolkata (M Corp.)	Ward No. 65	EB No. 46	794	2	-
41701000	Kolkata (M Corp.)	Ward No. 65	EB No. 47	625	-	-
41701000	Kolkata (M Corp.)	Ward No. 65	EB No. 48	650	-	-
41701000	Kolkata (M Corp.)	Ward No. 65	EB No. 49	460	-	-
41701000	Kolkata (M Corp.)	Ward No. 65	EB No. 50	678	-	-
41701000	Kolkata (M Corp.)	Ward No. 65	EB No. 51	723	-	-
41701000	Kolkata (M Corp.)	Ward No. 65	EB No. 52	903	-	-
41701000	Kolkata (M Corp.)	Ward No. 65	EB No. 53	566	-	-
41701000	Kolkata (M Corp.)	Ward No. 65	EB No. 54	585	-	-
41701000	Kolkata (M Corp.)	Ward No. 65	EB No. 55	613	-	-
41701000	Kolkata (M Corp.)	Ward No. 65	EB No. 56	685	-	-
41701000	Kolkata (M Corp.)	Ward No. 65	EB No. 57	664	-	-
41701000	Kolkata (M Corp.)	Ward No. 65	EB No. 58	762	20	-
41701000	Kolkata (M Corp.)	Ward No. 65	EB No. 59	652	238	-
41701000	Kolkata (M Corp.)	Ward No. 65	EB No. 60	778	534	-
41701000	Kolkata (M Corp.)	Ward No. 65	EB No. 61	738	72	-
41701000	Kolkata (M Corp.)	Ward No. 65	EB No. 62	650	73	-
41701000	Kolkata (M Corp.)	Ward No. 65	EB No. 63	697	60	-
41701000	Kolkata (M Corp.)	Ward No. 65	EB No. 64	727	20	-
41701000	Kolkata (M Corp.)	Ward No. 65	EB No. 65	394	7	-
41701000	Kolkata (M Corp.)	Ward No. 65	EB No. 66	794	68	-
41701000	Kolkata (M Corp.)	Ward No. 65	EB No. 67	750	-	-
41701000	Kolkata (M Corp.)	Ward No. 65	EB No. 68	734	-	-
41701000	Kolkata (M Corp.)	Ward No. 65	EB No. 69	695	-	-
41701000	Kolkata (M Corp.)	Ward No. 65	EB No. 70	636	66	-
41701000	Kolkata (M Corp.)	Ward No. 65	EB No. 71	690	90	-
41701000	Kolkata (M Corp.)	Ward No. 65	EB No. 72	499	65	-
41701000	Kolkata (M Corp.)	Ward No. 65	EB No. 73	651	-	-
41701000	Kolkata (M Corp.)	Ward No. 65	EB No. 74	730	-	-
41701000	Kolkata (M Corp.)	Ward No. 65	EB No. 75	789	-	-
41701000	Kolkata (M Corp.)	Ward No. 65	EB No. 76	499	-	-
41701000	Kolkata (M Corp.)	Ward No. 65	EB No. 77	812	-	-
41701000	Kolkata (M Corp.)	Ward No. 65	EB No. 78	767	-	-
41701000	Kolkata (M Corp.)	Ward No. 65	EB No. 79	821	-	-
41701000	Kolkata (M Corp.)	Ward No. 65	EB No. 80	825	32	-
41701000	Kolkata (M Corp.)	Ward No. 65	EB No. 81	605	77	-
41701000	Kolkata (M Corp.)	Ward No. 65	EB No. 82	663	209	-
41701000	Kolkata (M Corp.)	Ward No. 65	EB No. 83	662	151	-
41701000	Kolkata (M Corp.)	Ward No. 65	EB No. 84	614	52	-
41701000	Kolkata (M Corp.)	Ward No. 65	EB No. 85	448	-	11
41701000	Kolkata (M Corp.)	Ward No. 65	EB No. 86	616	11	-

**APPENDIX TO DISTRICT PRIMARY CENSUS ABSTRACT**  
**TOTAL, SCHEDULED CASTES AND SCHEDULED TRIBES POPULATION - URBAN BLOCK WISE**

Location Code	Name of Town	Name of Ward	Boundaries of urban block / EB number	Total population	Schedule Castes population	Schedule Tribes population
1	2	3	4	5	6	7
41701000	Kolkata (M Corp.)	Ward No. 65	EB No. 87	682	-	-
41701000	Kolkata (M Corp.)	Ward No. 65	EB No. 88	610	-	-
41701000	Kolkata (M Corp.)	Ward No. 65	EB No. 89	750	23	-
41701000	Kolkata (M Corp.)	Ward No. 65	EB No. 90	748	-	-
41701000	Kolkata (M Corp.)	Ward No. 65	EB No. 91	830	-	-
41701000	Kolkata (M Corp.)	Ward No. 65	EB No. 92	609	-	-
41701000	Kolkata (M Corp.)	Ward No. 65	EB No. 93	685	14	12
41701000	Kolkata (M Corp.)	Ward No. 65	EB No. 94	673	2	-
41701000	Kolkata (M Corp.)	Ward No. 65	EB No. 95	637	-	-
41701000	Kolkata (M Corp.)	Ward No. 65	EB No. 96	750	-	-
41701000	Kolkata (M Corp.)	Ward No. 65	EB No. 97	644	11	4
41701000	Kolkata (M Corp.)	Ward No. 65	EB No. 98	772	-	-
41701000	Kolkata (M Corp.)	Ward No. 65	EB No. 99	671	21	-
41701000	Kolkata (M Corp.)	Ward No. 65	EB No. 100	717	-	-
41701000	Kolkata (M Corp.)	Ward No. 65	EB No. 101	621	-	-
41701000	Kolkata (M Corp.)	Ward No. 65	EB No. 102	610	-	-
41701000	Kolkata (M Corp.)	Ward No. 65	EB No. 103	701	-	-
41701000	Kolkata (M Corp.)	Ward No. 65	EB No. 104	501	1	-
41701000	Kolkata (M Corp.)	Ward No. 65	EB No. 105	648	11	-
41701000	Kolkata (M Corp.)	Ward No. 65	EB No. 106	420	19	-
41701000	Kolkata (M Corp.)	Ward No. 65	EB No. 107	619	-	-
41701000	Kolkata (M Corp.)	Ward No. 65	EB No. 108	843	7	-
41701000	Kolkata (M Corp.)	Ward No. 65	EB No. 109	644	-	-
41701000	Kolkata (M Corp.)	Ward No. 65	EB No. 110	339	5	-
41701000	Kolkata (M Corp.)	Ward No. 65	EB No. 111	669	29	76
41701000	Kolkata (M Corp.)	Ward No. 65	EB No. 112	647	-	-
41701000	Kolkata (M Corp.)	Ward No. 65	EB No. 113	602	16	3
41701000	Kolkata (M Corp.)	Ward No. 65	EB No. 114	530	84	13
41701000	Kolkata (M Corp.)	Ward No. 65	EB No. 115	417	-	-
41701000	Kolkata (M Corp.)	Ward No. 65	EB No. 116	537	6	-
41701000	Kolkata (M Corp.)	Ward No. 65	EB No. 117	966	101	11
41701000	Kolkata (M Corp.)	Ward No. 65	EB No. 118	755	145	-
41701000	Kolkata (M Corp.)	Ward No. 65	EB No. 119	587	158	-
41701000	Kolkata (M Corp.)	Ward No. 65	EB No. 120	631	92	-
41701000	Kolkata (M Corp.)	Ward No. 65	EB No. 121	643	239	-
41701000	Kolkata (M Corp.)	Ward No. 66	EB No. 1	1,168	306	9
41701000	Kolkata (M Corp.)	Ward No. 66	EB No. 2	651	47	-
41701000	Kolkata (M Corp.)	Ward No. 66	EB No. 3	578	24	-
41701000	Kolkata (M Corp.)	Ward No. 66	EB No. 4	645	234	-
41701000	Kolkata (M Corp.)	Ward No. 66	EB No. 5	668	234	-
41701000	Kolkata (M Corp.)	Ward No. 66	EB No. 6	677	-	-
41701000	Kolkata (M Corp.)	Ward No. 66	EB No. 7	684	1	-
41701000	Kolkata (M Corp.)	Ward No. 66	EB No. 8	678	-	-
41701000	Kolkata (M Corp.)	Ward No. 66	EB No. 9	654	-	-
41701000	Kolkata (M Corp.)	Ward No. 66	EB No. 10	717	-	-
41701000	Kolkata (M Corp.)	Ward No. 66	EB No. 11	850	-	-

**APPENDIX TO DISTRICT PRIMARY CENSUS ABSTRACT**  
**TOTAL, SCHEDULED CASTES AND SCHEDULED TRIBES POPULATION - URBAN BLOCK WISE**

Location Code	Name of Town	Name of Ward	Boundaries of urban block / EB number	Total population	Schedule Castes population	Schedule Tribes population
1	2	3	4	5	6	7
41701000	Kolkata (M Corp.)	Ward No. 66	EB No. 12	607	-	-
41701000	Kolkata (M Corp.)	Ward No. 66	EB No. 13	736	-	-
41701000	Kolkata (M Corp.)	Ward No. 66	EB No. 14	782	-	-
41701000	Kolkata (M Corp.)	Ward No. 66	EB No. 15	564	-	-
41701000	Kolkata (M Corp.)	Ward No. 66	EB No. 16	513	-	-
41701000	Kolkata (M Corp.)	Ward No. 66	EB No. 17	680	-	-
41701000	Kolkata (M Corp.)	Ward No. 66	EB No. 18	629	-	-
41701000	Kolkata (M Corp.)	Ward No. 66	EB No. 19	712	-	-
41701000	Kolkata (M Corp.)	Ward No. 66	EB No. 20	786	-	-
41701000	Kolkata (M Corp.)	Ward No. 66	EB No. 21	518	-	-
41701000	Kolkata (M Corp.)	Ward No. 66	EB No. 22	617	-	-
41701000	Kolkata (M Corp.)	Ward No. 66	EB No. 23	524	-	-
41701000	Kolkata (M Corp.)	Ward No. 66	EB No. 24	757	-	-
41701000	Kolkata (M Corp.)	Ward No. 66	EB No. 25	782	-	-
41701000	Kolkata (M Corp.)	Ward No. 66	EB No. 26	689	-	-
41701000	Kolkata (M Corp.)	Ward No. 66	EB No. 27	576	-	-
41701000	Kolkata (M Corp.)	Ward No. 66	EB No. 28	635	8	-
41701000	Kolkata (M Corp.)	Ward No. 66	EB No. 29	515	-	-
41701000	Kolkata (M Corp.)	Ward No. 66	EB No. 30	606	-	-
41701000	Kolkata (M Corp.)	Ward No. 66	EB No. 31	648	12	-
41701000	Kolkata (M Corp.)	Ward No. 66	EB No. 32	662	-	-
41701000	Kolkata (M Corp.)	Ward No. 66	EB No. 33	565	-	-
41701000	Kolkata (M Corp.)	Ward No. 66	EB No. 34	507	-	-
41701000	Kolkata (M Corp.)	Ward No. 66	EB No. 35	744	-	-
41701000	Kolkata (M Corp.)	Ward No. 66	EB No. 36	785	-	-
41701000	Kolkata (M Corp.)	Ward No. 66	EB No. 37	660	-	-
41701000	Kolkata (M Corp.)	Ward No. 66	EB No. 38	609	-	-
41701000	Kolkata (M Corp.)	Ward No. 66	EB No. 39	834	-	-
41701000	Kolkata (M Corp.)	Ward No. 66	EB No. 40	594	-	-
41701000	Kolkata (M Corp.)	Ward No. 66	EB No. 41	615	-	-
41701000	Kolkata (M Corp.)	Ward No. 66	EB No. 42	654	-	-
41701000	Kolkata (M Corp.)	Ward No. 66	EB No. 43	623	-	-
41701000	Kolkata (M Corp.)	Ward No. 66	EB No. 44	721	-	-
41701000	Kolkata (M Corp.)	Ward No. 66	EB No. 45	795	-	-
41701000	Kolkata (M Corp.)	Ward No. 66	EB No. 46	795	-	-
41701000	Kolkata (M Corp.)	Ward No. 66	EB No. 47	829	-	-
41701000	Kolkata (M Corp.)	Ward No. 66	EB No. 48	799	-	-
41701000	Kolkata (M Corp.)	Ward No. 66	EB No. 49	655	-	-
41701000	Kolkata (M Corp.)	Ward No. 66	EB No. 50	567	-	-
41701000	Kolkata (M Corp.)	Ward No. 66	EB No. 51	674	-	-
41701000	Kolkata (M Corp.)	Ward No. 66	EB No. 52	684	-	-
41701000	Kolkata (M Corp.)	Ward No. 66	EB No. 53	560	-	-
41701000	Kolkata (M Corp.)	Ward No. 66	EB No. 54	775	-	-
41701000	Kolkata (M Corp.)	Ward No. 66	EB No. 55	672	-	-
41701000	Kolkata (M Corp.)	Ward No. 66	EB No. 56	822	-	-
41701000	Kolkata (M Corp.)	Ward No. 66	EB No. 57	704	-	-

**APPENDIX TO DISTRICT PRIMARY CENSUS ABSTRACT**  
**TOTAL, SCHEDULED CASTES AND SCHEDULED TRIBES POPULATION - URBAN BLOCK WISE**

Location Code	Name of Town	Name of Ward	Boundaries of urban block / EB number	Total population	Schedule Castes population	Schedule Tribes population
1	2	3	4	5	6	7
41701000	Kolkata (M Corp.)	Ward No. 66	EB No. 58	647	-	-
41701000	Kolkata (M Corp.)	Ward No. 66	EB No. 59	607	31	-
41701000	Kolkata (M Corp.)	Ward No. 66	EB No. 60	513	-	-
41701000	Kolkata (M Corp.)	Ward No. 66	EB No. 61	799	-	-
41701000	Kolkata (M Corp.)	Ward No. 66	EB No. 62	510	94	-
41701000	Kolkata (M Corp.)	Ward No. 66	EB No. 63	716	-	-
41701000	Kolkata (M Corp.)	Ward No. 66	EB No. 64	650	-	-
41701000	Kolkata (M Corp.)	Ward No. 66	EB No. 65	615	-	-
41701000	Kolkata (M Corp.)	Ward No. 66	EB No. 66	496	-	-
41701000	Kolkata (M Corp.)	Ward No. 66	EB No. 67	643	-	-
41701000	Kolkata (M Corp.)	Ward No. 66	EB No. 68	509	-	-
41701000	Kolkata (M Corp.)	Ward No. 66	EB No. 69	393	-	-
41701000	Kolkata (M Corp.)	Ward No. 66	EB No. 70	729	-	-
41701000	Kolkata (M Corp.)	Ward No. 66	EB No. 71	740	43	-
41701000	Kolkata (M Corp.)	Ward No. 66	EB No. 72	646	-	-
41701000	Kolkata (M Corp.)	Ward No. 66	EB No. 73	640	-	-
41701000	Kolkata (M Corp.)	Ward No. 66	EB No. 74	649	84	-
41701000	Kolkata (M Corp.)	Ward No. 66	EB No. 75	738	66	-
41701000	Kolkata (M Corp.)	Ward No. 66	EB No. 76	584	-	-
41701000	Kolkata (M Corp.)	Ward No. 66	EB No. 77	461	5	-
41701000	Kolkata (M Corp.)	Ward No. 66	EB No. 78	460	6	-
41701000	Kolkata (M Corp.)	Ward No. 66	EB No. 79	561	-	-
41701000	Kolkata (M Corp.)	Ward No. 66	EB No. 80	750	-	-
41701000	Kolkata (M Corp.)	Ward No. 66	EB No. 81	339	-	-
41701000	Kolkata (M Corp.)	Ward No. 66	EB No. 82	422	9	-
41701000	Kolkata (M Corp.)	Ward No. 66	EB No. 83	662	-	-
41701000	Kolkata (M Corp.)	Ward No. 66	EB No. 84	531	-	-
41701000	Kolkata (M Corp.)	Ward No. 66	EB No. 85	594	-	-
41701000	Kolkata (M Corp.)	Ward No. 66	EB No. 86	587	132	-
41701000	Kolkata (M Corp.)	Ward No. 66	EB No. 87	664	110	186
41701000	Kolkata (M Corp.)	Ward No. 66	EB No. 88	632	-	-
41701000	Kolkata (M Corp.)	Ward No. 66	EB No. 89	671	30	1
41701000	Kolkata (M Corp.)	Ward No. 66	EB No. 90	731	240	-
41701000	Kolkata (M Corp.)	Ward No. 66	EB No. 91	796	4	-
41701000	Kolkata (M Corp.)	Ward No. 66	EB No. 92	754	-	-
41701000	Kolkata (M Corp.)	Ward No. 66	EB No. 93	768	320	-
41701000	Kolkata (M Corp.)	Ward No. 66	EB No. 94	624	120	-
41701000	Kolkata (M Corp.)	Ward No. 66	EB No. 95	613	138	-
41701000	Kolkata (M Corp.)	Ward No. 66	EB No. 96	670	-	-
41701000	Kolkata (M Corp.)	Ward No. 66	EB No. 97	624	126	-
41701000	Kolkata (M Corp.)	Ward No. 66	EB No. 98	528	-	-
41701000	Kolkata (M Corp.)	Ward No. 66	EB No. 99	702	23	-
41701000	Kolkata (M Corp.)	Ward No. 66	EB No. 100	512	50	-
41701000	Kolkata (M Corp.)	Ward No. 66	EB No. 101	548	127	-
41701000	Kolkata (M Corp.)	Ward No. 66	EB No. 102	692	-	-
41701000	Kolkata (M Corp.)	Ward No. 66	EB No. 103	305	5	-

**APPENDIX TO DISTRICT PRIMARY CENSUS ABSTRACT**  
**TOTAL, SCHEDULED CASTES AND SCHEDULED TRIBES POPULATION - URBAN BLOCK WISE**

Location Code	Name of Town	Name of Ward	Boundaries of urban block / EB number	Total population	Schedule Castes population	Schedule Tribes population
1	2	3	4	5	6	7
41701000	Kolkata (M Corp.)	Ward No. 66	EB No. 104	700	27	-
41701000	Kolkata (M Corp.)	Ward No. 66	EB No. 105	525	64	-
41701000	Kolkata (M Corp.)	Ward No. 66	EB No. 106	483	4	-
41701000	Kolkata (M Corp.)	Ward No. 66	EB No. 107	532	-	-
41701000	Kolkata (M Corp.)	Ward No. 66	EB No. 108	517	231	-
41701000	Kolkata (M Corp.)	Ward No. 66	EB No. 109	20	2	-
41701000	Kolkata (M Corp.)	Ward No. 66	EB No. 110	9	1	-
41701000	Kolkata (M Corp.)	Ward No. 66	EB No. 111	608	181	6
41701000	Kolkata (M Corp.)	Ward No. 66	EB No. 112	10	1	2
41701000	Kolkata (M Corp.)	Ward No. 67	EB No. 1	722	129	52
41701000	Kolkata (M Corp.)	Ward No. 67	EB No. 2	771	185	-
41701000	Kolkata (M Corp.)	Ward No. 67	EB No. 3	1,097	7	-
41701000	Kolkata (M Corp.)	Ward No. 67	EB No. 4	576	69	-
41701000	Kolkata (M Corp.)	Ward No. 67	EB No. 5	520	160	-
41701000	Kolkata (M Corp.)	Ward No. 67	EB No. 6	643	-	-
41701000	Kolkata (M Corp.)	Ward No. 67	EB No. 7	636	28	3
41701000	Kolkata (M Corp.)	Ward No. 67	EB No. 8	740	-	-
41701000	Kolkata (M Corp.)	Ward No. 67	EB No. 9	603	-	-
41701000	Kolkata (M Corp.)	Ward No. 67	EB No. 10	615	61	-
41701000	Kolkata (M Corp.)	Ward No. 67	EB No. 11	712	194	-
41701000	Kolkata (M Corp.)	Ward No. 67	EB No. 12	738	170	-
41701000	Kolkata (M Corp.)	Ward No. 67	EB No. 13	763	58	-
41701000	Kolkata (M Corp.)	Ward No. 67	EB No. 14	676	46	-
41701000	Kolkata (M Corp.)	Ward No. 67	EB No. 15	342	33	6
41701000	Kolkata (M Corp.)	Ward No. 67	EB No. 16	693	253	3
41701000	Kolkata (M Corp.)	Ward No. 67	EB No. 17	611	258	-
41701000	Kolkata (M Corp.)	Ward No. 67	EB No. 18	636	135	-
41701000	Kolkata (M Corp.)	Ward No. 67	EB No. 19	759	35	-
41701000	Kolkata (M Corp.)	Ward No. 67	EB No. 20	656	36	10
41701000	Kolkata (M Corp.)	Ward No. 67	EB No. 21	605	-	1
41701000	Kolkata (M Corp.)	Ward No. 67	EB No. 22	630	-	15
41701000	Kolkata (M Corp.)	Ward No. 67	EB No. 23	513	29	-
41701000	Kolkata (M Corp.)	Ward No. 67	EB No. 24	588	-	-
41701000	Kolkata (M Corp.)	Ward No. 67	EB No. 25	680	5	-
41701000	Kolkata (M Corp.)	Ward No. 67	EB No. 26	524	78	-
41701000	Kolkata (M Corp.)	Ward No. 67	EB No. 27	641	19	-
41701000	Kolkata (M Corp.)	Ward No. 67	EB No. 28	713	21	-
41701000	Kolkata (M Corp.)	Ward No. 67	EB No. 29	491	9	-
41701000	Kolkata (M Corp.)	Ward No. 67	EB No. 30	644	-	-
41701000	Kolkata (M Corp.)	Ward No. 67	EB No. 31	658	-	-
41701000	Kolkata (M Corp.)	Ward No. 67	EB No. 32	750	-	-
41701000	Kolkata (M Corp.)	Ward No. 67	EB No. 33	437	208	-
41701000	Kolkata (M Corp.)	Ward No. 67	EB No. 34	400	36	-
41701000	Kolkata (M Corp.)	Ward No. 67	EB No. 35	613	131	9
41701000	Kolkata (M Corp.)	Ward No. 67	EB No. 36	729	147	1
41701000	Kolkata (M Corp.)	Ward No. 67	EB No. 37	613	160	-

**APPENDIX TO DISTRICT PRIMARY CENSUS ABSTRACT**  
**TOTAL, SCHEDULED CASTES AND SCHEDULED TRIBES POPULATION - URBAN BLOCK WISE**

Location Code	Name of Town	Name of Ward	Boundaries of urban block / EB number	Total population	Schedule Castes population	Schedule Tribes population
1	2	3	4	5	6	7
41701000	Kolkata (M Corp.)	Ward No. 67	EB No. 38	533	192	-
41701000	Kolkata (M Corp.)	Ward No. 67	EB No. 39	538	25	-
41701000	Kolkata (M Corp.)	Ward No. 67	EB No. 40	670	101	-
41701000	Kolkata (M Corp.)	Ward No. 67	EB No. 41	755	210	-
41701000	Kolkata (M Corp.)	Ward No. 67	EB No. 42	398	66	-
41701000	Kolkata (M Corp.)	Ward No. 67	EB No. 43	697	7	-
41701000	Kolkata (M Corp.)	Ward No. 67	EB No. 44	675	19	-
41701000	Kolkata (M Corp.)	Ward No. 67	EB No. 45	580	73	-
41701000	Kolkata (M Corp.)	Ward No. 67	EB No. 46	772	8	-
41701000	Kolkata (M Corp.)	Ward No. 67	EB No. 47	906	-	-
41701000	Kolkata (M Corp.)	Ward No. 67	EB No. 48	645	53	14
41701000	Kolkata (M Corp.)	Ward No. 67	EB No. 49	726	9	-
41701000	Kolkata (M Corp.)	Ward No. 67	EB No. 50	897	26	-
41701000	Kolkata (M Corp.)	Ward No. 67	EB No. 51	992	35	-
41701000	Kolkata (M Corp.)	Ward No. 67	EB No. 52	806	9	-
41701000	Kolkata (M Corp.)	Ward No. 67	EB No. 53	361	-	-
41701000	Kolkata (M Corp.)	Ward No. 67	EB No. 54	686	44	-
41701000	Kolkata (M Corp.)	Ward No. 67	EB No. 55	362	-	-
41701000	Kolkata (M Corp.)	Ward No. 67	EB No. 56	461	21	-
41701000	Kolkata (M Corp.)	Ward No. 67	EB No. 57	717	49	-
41701000	Kolkata (M Corp.)	Ward No. 67	EB No. 58	696	14	-
41701000	Kolkata (M Corp.)	Ward No. 67	EB No. 59	591	29	-
41701000	Kolkata (M Corp.)	Ward No. 67	EB No. 60	637	24	-
41701000	Kolkata (M Corp.)	Ward No. 67	EB No. 61	581	204	-
41701000	Kolkata (M Corp.)	Ward No. 67	EB No. 62	386	52	-
41701000	Kolkata (M Corp.)	Ward No. 67	EB No. 63	567	-	-
41701000	Kolkata (M Corp.)	Ward No. 67	EB No. 64	386	21	-
41701000	Kolkata (M Corp.)	Ward No. 67	EB No. 65	469	75	-
41701000	Kolkata (M Corp.)	Ward No. 67	EB No. 66	837	1	-
41701000	Kolkata (M Corp.)	Ward No. 67	EB No. 67	808	28	5
41701000	Kolkata (M Corp.)	Ward No. 67	EB No. 68	719	136	-
41701000	Kolkata (M Corp.)	Ward No. 67	EB No. 69	733	50	-
41701000	Kolkata (M Corp.)	Ward No. 67	EB No. 70	491	59	-
41701000	Kolkata (M Corp.)	Ward No. 67	EB No. 71	603	90	-
41701000	Kolkata (M Corp.)	Ward No. 67	EB No. 72	402	19	-
41701000	Kolkata (M Corp.)	Ward No. 67	EB No. 73	562	114	-
41701000	Kolkata (M Corp.)	Ward No. 67	EB No. 74	564	83	-
41701000	Kolkata (M Corp.)	Ward No. 67	EB No. 75	668	24	-
41701000	Kolkata (M Corp.)	Ward No. 67	EB No. 76	692	25	-
41701000	Kolkata (M Corp.)	Ward No. 67	EB No. 77	528	7	-
41701000	Kolkata (M Corp.)	Ward No. 67	EB No. 78	445	-	-
41701000	Kolkata (M Corp.)	Ward No. 67	EB No. 79	808	92	4
41701000	Kolkata (M Corp.)	Ward No. 67	EB No. 80	585	-	-
41701000	Kolkata (M Corp.)	Ward No. 67	EB No. 81	346	-	-
41701000	Kolkata (M Corp.)	Ward No. 67	EB No. 82	734	12	-
41701000	Kolkata (M Corp.)	Ward No. 67	EB No. 83	446	5	1

**APPENDIX TO DISTRICT PRIMARY CENSUS ABSTRACT**  
**TOTAL, SCHEDULED CASTES AND SCHEDULED TRIBES POPULATION - URBAN BLOCK WISE**

Location Code	Name of Town	Name of Ward	Boundaries of urban block / EB number	Total population	Schedule Castes population	Schedule Tribes population
1	2	3	4	5	6	7
41701000	Kolkata (M Corp.)	Ward No. 67	EB No. 84	413	-	-
41701000	Kolkata (M Corp.)	Ward No. 67	EB No. 85	554	-	-
41701000	Kolkata (M Corp.)	Ward No. 67	EB No. 86	627	26	-
41701000	Kolkata (M Corp.)	Ward No. 67	EB No. 87	31	4	1
41701000	Kolkata (M Corp.)	Ward No. 67	EB No. 88	556	86	33
41701000	Kolkata (M Corp.)	Ward No. 68	EB No. 1	574	4	-
41701000	Kolkata (M Corp.)	Ward No. 68	EB No. 2	718	-	-
41701000	Kolkata (M Corp.)	Ward No. 68	EB No. 3	627	1	-
41701000	Kolkata (M Corp.)	Ward No. 68	EB No. 4	677	-	-
41701000	Kolkata (M Corp.)	Ward No. 68	EB No. 5	886	-	-
41701000	Kolkata (M Corp.)	Ward No. 68	EB No. 6	667	52	-
41701000	Kolkata (M Corp.)	Ward No. 68	EB No. 7	378	-	-
41701000	Kolkata (M Corp.)	Ward No. 68	EB No. 8	503	-	-
41701000	Kolkata (M Corp.)	Ward No. 68	EB No. 9	676	-	-
41701000	Kolkata (M Corp.)	Ward No. 68	EB No. 10	635	-	-
41701000	Kolkata (M Corp.)	Ward No. 68	EB No. 11	635	1	-
41701000	Kolkata (M Corp.)	Ward No. 68	EB No. 12	680	2	-
41701000	Kolkata (M Corp.)	Ward No. 68	EB No. 13	800	36	-
41701000	Kolkata (M Corp.)	Ward No. 68	EB No. 14	631	70	-
41701000	Kolkata (M Corp.)	Ward No. 68	EB No. 15	584	9	-
41701000	Kolkata (M Corp.)	Ward No. 68	EB No. 16	724	12	-
41701000	Kolkata (M Corp.)	Ward No. 68	EB No. 17	617	-	-
41701000	Kolkata (M Corp.)	Ward No. 68	EB No. 18	545	1	-
41701000	Kolkata (M Corp.)	Ward No. 68	EB No. 19	749	46	-
41701000	Kolkata (M Corp.)	Ward No. 68	EB No. 20	662	25	1
41701000	Kolkata (M Corp.)	Ward No. 68	EB No. 21	644	19	-
41701000	Kolkata (M Corp.)	Ward No. 68	EB No. 22	535	61	6
41701000	Kolkata (M Corp.)	Ward No. 68	EB No. 23	709	16	-
41701000	Kolkata (M Corp.)	Ward No. 68	EB No. 24	547	3	-
41701000	Kolkata (M Corp.)	Ward No. 68	EB No. 25	696	8	-
41701000	Kolkata (M Corp.)	Ward No. 68	EB No. 26	898	23	-
41701000	Kolkata (M Corp.)	Ward No. 68	EB No. 27	821	-	-
41701000	Kolkata (M Corp.)	Ward No. 68	EB No. 28	812	12	-
41701000	Kolkata (M Corp.)	Ward No. 68	EB No. 29	675	-	3
41701000	Kolkata (M Corp.)	Ward No. 68	EB No. 30	819	13	-
41701000	Kolkata (M Corp.)	Ward No. 68	EB No. 31	581	-	-
41701000	Kolkata (M Corp.)	Ward No. 68	EB No. 32	575	-	-
41701000	Kolkata (M Corp.)	Ward No. 68	EB No. 33	707	27	-
41701000	Kolkata (M Corp.)	Ward No. 68	EB No. 34	732	15	-
41701000	Kolkata (M Corp.)	Ward No. 68	EB No. 35	608	1	-
41701000	Kolkata (M Corp.)	Ward No. 68	EB No. 36	853	68	5
41701000	Kolkata (M Corp.)	Ward No. 68	EB No. 37	1	-	-
41701000	Kolkata (M Corp.)	Ward No. 69	EB No. 1	682	10	-
41701000	Kolkata (M Corp.)	Ward No. 69	EB No. 2	653	1	7
41701000	Kolkata (M Corp.)	Ward No. 69	EB No. 3	976	-	6
41701000	Kolkata (M Corp.)	Ward No. 69	EB No. 4	670	-	-

**APPENDIX TO DISTRICT PRIMARY CENSUS ABSTRACT**  
**TOTAL, SCHEDULED CASTES AND SCHEDULED TRIBES POPULATION - URBAN BLOCK WISE**

Location Code	Name of Town	Name of Ward	Boundaries of urban block / EB number	Total population	Schedule Castes population	Schedule Tribes population
1	2	3	4	5	6	7
41701000	Kolkata (M Corp.)	Ward No. 69	EB No. 5	750	-	-
41701000	Kolkata (M Corp.)	Ward No. 69	EB No. 6	668	-	-
41701000	Kolkata (M Corp.)	Ward No. 69	EB No. 7	680	6	-
41701000	Kolkata (M Corp.)	Ward No. 69	EB No. 8	529	-	-
41701000	Kolkata (M Corp.)	Ward No. 69	EB No. 9	727	25	-
41701000	Kolkata (M Corp.)	Ward No. 69	EB No. 10	649	5	-
41701000	Kolkata (M Corp.)	Ward No. 69	EB No. 11	656	-	-
41701000	Kolkata (M Corp.)	Ward No. 69	EB No. 12	658	31	-
41701000	Kolkata (M Corp.)	Ward No. 69	EB No. 13	574	40	-
41701000	Kolkata (M Corp.)	Ward No. 69	EB No. 14	619	-	-
41701000	Kolkata (M Corp.)	Ward No. 69	EB No. 15	560	26	-
41701000	Kolkata (M Corp.)	Ward No. 69	EB No. 16	656	19	-
41701000	Kolkata (M Corp.)	Ward No. 69	EB No. 17	503	1	-
41701000	Kolkata (M Corp.)	Ward No. 69	EB No. 18	905	-	-
41701000	Kolkata (M Corp.)	Ward No. 69	EB No. 19	637	5	-
41701000	Kolkata (M Corp.)	Ward No. 69	EB No. 20	605	62	4
41701000	Kolkata (M Corp.)	Ward No. 69	EB No. 21	599	-	1
41701000	Kolkata (M Corp.)	Ward No. 69	EB No. 22	610	-	-
41701000	Kolkata (M Corp.)	Ward No. 69	EB No. 23	719	9	-
41701000	Kolkata (M Corp.)	Ward No. 69	EB No. 24	620	-	-
41701000	Kolkata (M Corp.)	Ward No. 69	EB No. 25	700	29	-
41701000	Kolkata (M Corp.)	Ward No. 69	EB No. 26	618	-	-
41701000	Kolkata (M Corp.)	Ward No. 69	EB No. 27	736	-	-
41701000	Kolkata (M Corp.)	Ward No. 69	EB No. 28	565	1	1
41701000	Kolkata (M Corp.)	Ward No. 69	EB No. 29	541	1	3
41701000	Kolkata (M Corp.)	Ward No. 69	EB No. 30	621	-	-
41701000	Kolkata (M Corp.)	Ward No. 69	EB No. 31	532	1	-
41701000	Kolkata (M Corp.)	Ward No. 69	EB No. 32	497	-	-
41701000	Kolkata (M Corp.)	Ward No. 69	EB No. 33	826	-	-
41701000	Kolkata (M Corp.)	Ward No. 69	EB No. 34	688	59	-
41701000	Kolkata (M Corp.)	Ward No. 69	EB No. 35	696	2	6
41701000	Kolkata (M Corp.)	Ward No. 69	EB No. 36	735	21	-
41701000	Kolkata (M Corp.)	Ward No. 69	EB No. 37	814	40	-
41701000	Kolkata (M Corp.)	Ward No. 69	EB No. 38	524	-	-
41701000	Kolkata (M Corp.)	Ward No. 69	EB No. 39	640	-	-
41701000	Kolkata (M Corp.)	Ward No. 69	EB No. 40	627	2	-
41701000	Kolkata (M Corp.)	Ward No. 69	EB No. 41	509	-	-
41701000	Kolkata (M Corp.)	Ward No. 69	EB No. 42	587	2	-
41701000	Kolkata (M Corp.)	Ward No. 69	EB No. 43	615	-	-
41701000	Kolkata (M Corp.)	Ward No. 69	EB No. 44	908	74	-
41701000	Kolkata (M Corp.)	Ward No. 69	EB No. 45	663	47	-
41701000	Kolkata (M Corp.)	Ward No. 69	EB No. 46	858	27	-
41701000	Kolkata (M Corp.)	Ward No. 69	EB No. 47	686	144	-
41701000	Kolkata (M Corp.)	Ward No. 69	EB No. 48	629	3	-
41701000	Kolkata (M Corp.)	Ward No. 69	EB No. 49	523	30	-
41701000	Kolkata (M Corp.)	Ward No. 69	EB No. 50	502	43	-



**APPENDIX TO DISTRICT PRIMARY CENSUS ABSTRACT**  
**TOTAL, SCHEDULED CASTES AND SCHEDULED TRIBES POPULATION - URBAN BLOCK WISE**

Location Code	Name of Town	Name of Ward	Boundaries of urban block / EB number	Total population	Schedule Castes population	Schedule Tribes population
1	2	3	4	5	6	7
41701000	Kolkata (M Corp.)	Ward No. 69	EB No. 51	537	33	-
41701000	Kolkata (M Corp.)	Ward No. 69	EB No. 52	819	6	-
41701000	Kolkata (M Corp.)	Ward No. 69	EB No. 53	705	2	-
41701000	Kolkata (M Corp.)	Ward No. 69	EB No. 54	748	28	-
41701000	Kolkata (M Corp.)	Ward No. 69	EB No. 55	634	42	-
41701000	Kolkata (M Corp.)	Ward No. 69	EB No. 56	802	87	8
41701000	Kolkata (M Corp.)	Ward No. 69	EB No. 57	679	9	-
41701000	Kolkata (M Corp.)	Ward No. 69	EB No. 58	672	9	-
41701000	Kolkata (M Corp.)	Ward No. 69	EB No. 59	689	10	-
41701000	Kolkata (M Corp.)	Ward No. 69	EB No. 60	648	24	-
41701000	Kolkata (M Corp.)	Ward No. 69	EB No. 61	527	21	-
41701000	Kolkata (M Corp.)	Ward No. 69	EB No. 62	599	1	-
41701000	Kolkata (M Corp.)	Ward No. 69	EB No. 63	505	22	-
41701000	Kolkata (M Corp.)	Ward No. 69	EB No. 64	570	23	2
41701000	Kolkata (M Corp.)	Ward No. 69	EB No. 65	602	16	34
41701000	Kolkata (M Corp.)	Ward No. 69	EB No. 66	400	188	4
41701000	Kolkata (M Corp.)	Ward No. 69	EB No. 67	61	-	-
41701000	Kolkata (M Corp.)	Ward No. 69	EB No. 68	13	1	-
41701000	Kolkata (M Corp.)	Ward No. 69	EB No. 69	97	-	-
41701000	Kolkata (M Corp.)	Ward No. 69	EB No. 70	38	-	-
41701000	Kolkata (M Corp.)	Ward No. 69	EB No. 71	172	-	-
41701000	Kolkata (M Corp.)	Ward No. 69	EB No. 72	26	-	1
41701000	Kolkata (M Corp.)	Ward No. 69	EB No. 73	50	7	-
41701000	Kolkata (M Corp.)	Ward No. 69	EB No. 74	20	-	-
41701000	Kolkata (M Corp.)	Ward No. 70	EB No. 1	656	47	-
41701000	Kolkata (M Corp.)	Ward No. 70	EB No. 2	774	7	17
41701000	Kolkata (M Corp.)	Ward No. 70	EB No. 3	857	-	-
41701000	Kolkata (M Corp.)	Ward No. 70	EB No. 4	695	-	-
41701000	Kolkata (M Corp.)	Ward No. 70	EB No. 5	565	127	-
41701000	Kolkata (M Corp.)	Ward No. 70	EB No. 6	632	21	1
41701000	Kolkata (M Corp.)	Ward No. 70	EB No. 7	701	13	-
41701000	Kolkata (M Corp.)	Ward No. 70	EB No. 8	768	16	-
41701000	Kolkata (M Corp.)	Ward No. 70	EB No. 9	711	6	-
41701000	Kolkata (M Corp.)	Ward No. 70	EB No. 10	678	37	-
41701000	Kolkata (M Corp.)	Ward No. 70	EB No. 11	565	8	-
41701000	Kolkata (M Corp.)	Ward No. 70	EB No. 12	531	9	-
41701000	Kolkata (M Corp.)	Ward No. 70	EB No. 13	564	10	-
41701000	Kolkata (M Corp.)	Ward No. 70	EB No. 14	629	-	-
41701000	Kolkata (M Corp.)	Ward No. 70	EB No. 15	377	5	-
41701000	Kolkata (M Corp.)	Ward No. 70	EB No. 16	633	87	-
41701000	Kolkata (M Corp.)	Ward No. 70	EB No. 17	736	25	-
41701000	Kolkata (M Corp.)	Ward No. 70	EB No. 18	675	-	-
41701000	Kolkata (M Corp.)	Ward No. 70	EB No. 19	650	-	-
41701000	Kolkata (M Corp.)	Ward No. 70	EB No. 20	747	18	-
41701000	Kolkata (M Corp.)	Ward No. 70	EB No. 21	695	11	-
41701000	Kolkata (M Corp.)	Ward No. 70	EB No. 22	798	21	-

**APPENDIX TO DISTRICT PRIMARY CENSUS ABSTRACT**  
**TOTAL, SCHEDULED CASTES AND SCHEDULED TRIBES POPULATION - URBAN BLOCK WISE**

Location Code	Name of Town	Name of Ward	Boundaries of urban block / EB number	Total population	Schedule Castes population	Schedule Tribes population
1	2	3	4	5	6	7
41701000	Kolkata (M Corp.)	Ward No. 70	EB No. 23	654	-	-
41701000	Kolkata (M Corp.)	Ward No. 70	EB No. 24	648	60	-
41701000	Kolkata (M Corp.)	Ward No. 70	EB No. 25	639	-	-
41701000	Kolkata (M Corp.)	Ward No. 70	EB No. 26	617	1	-
41701000	Kolkata (M Corp.)	Ward No. 70	EB No. 27	633	19	-
41701000	Kolkata (M Corp.)	Ward No. 70	EB No. 28	646	2	-
41701000	Kolkata (M Corp.)	Ward No. 70	EB No. 29	520	-	-
41701000	Kolkata (M Corp.)	Ward No. 70	EB No. 30	781	41	-
41701000	Kolkata (M Corp.)	Ward No. 70	EB No. 31	672	-	-
41701000	Kolkata (M Corp.)	Ward No. 70	EB No. 32	847	10	1
41701000	Kolkata (M Corp.)	Ward No. 70	EB No. 33	953	76	20
41701000	Kolkata (M Corp.)	Ward No. 70	EB No. 34	258	35	2
41701000	Kolkata (M Corp.)	Ward No. 70	EB No. 35	124	-	-
41701000	Kolkata (M Corp.)	Ward No. 70	EB No. 36	278	4	3
41701000	Kolkata (M Corp.)	Ward No. 70	EB No. 37	140	-	-
41701000	Kolkata (M Corp.)	Ward No. 70	EB No. 38	558	5	4
41701000	Kolkata (M Corp.)	Ward No. 70	EB No. 39	497	13	-
41701000	Kolkata (M Corp.)	Ward No. 70	EB No. 40	218	25	23
41701000	Kolkata (M Corp.)	Ward No. 70	EB No. 41	167	36	7
41701000	Kolkata (M Corp.)	Ward No. 70	EB No. 42	229	-	-
41701000	Kolkata (M Corp.)	Ward No. 70	EB No. 43	280	4	3
41701000	Kolkata (M Corp.)	Ward No. 70	EB No. 44	141	-	-
41701000	Kolkata (M Corp.)	Ward No. 70	EB No. 45	161	-	-
41701000	Kolkata (M Corp.)	Ward No. 70	EB No. 46	286	23	4
41701000	Kolkata (M Corp.)	Ward No. 70	EB No. 47	147	-	-
41701000	Kolkata (M Corp.)	Ward No. 70	EB No. 48	98	-	13
41701000	Kolkata (M Corp.)	Ward No. 70	EB No. 49	69	-	-
41701000	Kolkata (M Corp.)	Ward No. 70	EB No. 50	569	-	-
41701000	Kolkata (M Corp.)	Ward No. 70	EB No. 51	571	1	-
41701000	Kolkata (M Corp.)	Ward No. 70	EB No. 52	525	-	1
41701000	Kolkata (M Corp.)	Ward No. 70	EB No. 53	521	13	-
41701000	Kolkata (M Corp.)	Ward No. 70	EB No. 54	580	-	-
41701000	Kolkata (M Corp.)	Ward No. 70	EB No. 55	480	20	-
41701000	Kolkata (M Corp.)	Ward No. 70	EB No. 56	328	12	23
41701000	Kolkata (M Corp.)	Ward No. 70	EB No. 57	235	18	-
41701000	Kolkata (M Corp.)	Ward No. 70	EB No. 58	95	3	5
41701000	Kolkata (M Corp.)	Ward No. 70	EB No. 59	568	97	-
41701000	Kolkata (M Corp.)	Ward No. 70	EB No. 60	470	79	-
41701000	Kolkata (M Corp.)	Ward No. 70	EB No. 61	434	6	6
41701000	Kolkata (M Corp.)	Ward No. 70	EB No. 62	500	9	5
41701000	Kolkata (M Corp.)	Ward No. 71	EB No. 1	752	177	-
41701000	Kolkata (M Corp.)	Ward No. 71	EB No. 2	1,029	793	-
41701000	Kolkata (M Corp.)	Ward No. 71	EB No. 3	801	22	3
41701000	Kolkata (M Corp.)	Ward No. 71	EB No. 4	708	18	-
41701000	Kolkata (M Corp.)	Ward No. 71	EB No. 5	693	1	-
41701000	Kolkata (M Corp.)	Ward No. 71	EB No. 6	688	28	-

**APPENDIX TO DISTRICT PRIMARY CENSUS ABSTRACT**  
**TOTAL, SCHEDULED CASTES AND SCHEDULED TRIBES POPULATION - URBAN BLOCK WISE**

Location Code	Name of Town	Name of Ward	Boundaries of urban block / EB number	Total population	Schedule Castes population	Schedule Tribes population
1	2	3	4	5	6	7
41701000	Kolkata (M Corp.)	Ward No. 71	EB No. 7	828	30	-
41701000	Kolkata (M Corp.)	Ward No. 71	EB No. 8	751	14	-
41701000	Kolkata (M Corp.)	Ward No. 71	EB No. 9	828	-	-
41701000	Kolkata (M Corp.)	Ward No. 71	EB No. 10	539	80	16
41701000	Kolkata (M Corp.)	Ward No. 71	EB No. 11	611	51	-
41701000	Kolkata (M Corp.)	Ward No. 71	EB No. 12	620	111	-
41701000	Kolkata (M Corp.)	Ward No. 71	EB No. 13	696	13	-
41701000	Kolkata (M Corp.)	Ward No. 71	EB No. 14	707	37	-
41701000	Kolkata (M Corp.)	Ward No. 71	EB No. 15	594	-	-
41701000	Kolkata (M Corp.)	Ward No. 71	EB No. 16	732	4	-
41701000	Kolkata (M Corp.)	Ward No. 71	EB No. 17	695	-	-
41701000	Kolkata (M Corp.)	Ward No. 71	EB No. 18	589	-	-
41701000	Kolkata (M Corp.)	Ward No. 71	EB No. 19	690	7	30
41701000	Kolkata (M Corp.)	Ward No. 71	EB No. 20	762	-	-
41701000	Kolkata (M Corp.)	Ward No. 71	EB No. 21	771	2	3
41701000	Kolkata (M Corp.)	Ward No. 71	EB No. 22	632	-	-
41701000	Kolkata (M Corp.)	Ward No. 71	EB No. 23	765	19	-
41701000	Kolkata (M Corp.)	Ward No. 71	EB No. 24	831	7	-
41701000	Kolkata (M Corp.)	Ward No. 71	EB No. 25	676	16	3
41701000	Kolkata (M Corp.)	Ward No. 71	EB No. 26	708	20	-
41701000	Kolkata (M Corp.)	Ward No. 71	EB No. 27	911	38	35
41701000	Kolkata (M Corp.)	Ward No. 71	EB No. 28	703	58	6
41701000	Kolkata (M Corp.)	Ward No. 71	EB No. 29	831	10	4
41701000	Kolkata (M Corp.)	Ward No. 71	EB No. 30	759	-	2
41701000	Kolkata (M Corp.)	Ward No. 71	EB No. 31	663	23	19
41701000	Kolkata (M Corp.)	Ward No. 71	EB No. 32	745	20	-
41701000	Kolkata (M Corp.)	Ward No. 71	EB No. 33	657	25	4
41701000	Kolkata (M Corp.)	Ward No. 71	EB No. 34	685	-	-
41701000	Kolkata (M Corp.)	Ward No. 71	EB No. 35	863	62	-
41701000	Kolkata (M Corp.)	Ward No. 71	EB No. 36	608	-	-
41701000	Kolkata (M Corp.)	Ward No. 71	EB No. 37	783	-	4
41701000	Kolkata (M Corp.)	Ward No. 71	EB No. 38	830	70	-
41701000	Kolkata (M Corp.)	Ward No. 71	EB No. 39	633	13	10
41701000	Kolkata (M Corp.)	Ward No. 71	EB No. 40	621	-	-
41701000	Kolkata (M Corp.)	Ward No. 71	EB No. 41	788	26	-
41701000	Kolkata (M Corp.)	Ward No. 71	EB No. 42	740	100	-
41701000	Kolkata (M Corp.)	Ward No. 71	EB No. 43	776	133	-
41701000	Kolkata (M Corp.)	Ward No. 71	EB No. 44	675	-	-
41701000	Kolkata (M Corp.)	Ward No. 71	EB No. 45	568	-	-
41701000	Kolkata (M Corp.)	Ward No. 71	EB No. 46	664	13	-
41701000	Kolkata (M Corp.)	Ward No. 72	EB No. 1	633	-	-
41701000	Kolkata (M Corp.)	Ward No. 72	EB No. 2	777	-	5
41701000	Kolkata (M Corp.)	Ward No. 72	EB No. 3	862	6	-
41701000	Kolkata (M Corp.)	Ward No. 72	EB No. 4	693	6	-
41701000	Kolkata (M Corp.)	Ward No. 72	EB No. 5	764	21	-
41701000	Kolkata (M Corp.)	Ward No. 72	EB No. 6	665	69	-

**APPENDIX TO DISTRICT PRIMARY CENSUS ABSTRACT**  
**TOTAL, SCHEDULED CASTES AND SCHEDULED TRIBES POPULATION - URBAN BLOCK WISE**

Location Code	Name of Town	Name of Ward	Boundaries of urban block / EB number	Total population	Schedule Castes population	Schedule Tribes population
1	2	3	4	5	6	7
41701000	Kolkata (M Corp.)	Ward No. 72	EB No. 7	750	271	14
41701000	Kolkata (M Corp.)	Ward No. 72	EB No. 8	743	-	-
41701000	Kolkata (M Corp.)	Ward No. 72	EB No. 9	851	-	-
41701000	Kolkata (M Corp.)	Ward No. 72	EB No. 10	643	7	-
41701000	Kolkata (M Corp.)	Ward No. 72	EB No. 11	453	-	-
41701000	Kolkata (M Corp.)	Ward No. 72	EB No. 12	718	-	-
41701000	Kolkata (M Corp.)	Ward No. 72	EB No. 13	843	-	-
41701000	Kolkata (M Corp.)	Ward No. 72	EB No. 14	719	-	-
41701000	Kolkata (M Corp.)	Ward No. 72	EB No. 15	582	7	-
41701000	Kolkata (M Corp.)	Ward No. 72	EB No. 16	646	-	-
41701000	Kolkata (M Corp.)	Ward No. 72	EB No. 17	699	-	-
41701000	Kolkata (M Corp.)	Ward No. 72	EB No. 18	578	-	-
41701000	Kolkata (M Corp.)	Ward No. 72	EB No. 19	705	-	-
41701000	Kolkata (M Corp.)	Ward No. 72	EB No. 20	674	39	-
41701000	Kolkata (M Corp.)	Ward No. 72	EB No. 21	332	23	1
41701000	Kolkata (M Corp.)	Ward No. 72	EB No. 22	382	26	-
41701000	Kolkata (M Corp.)	Ward No. 72	EB No. 23	639	132	8
41701000	Kolkata (M Corp.)	Ward No. 72	EB No. 24	761	1	-
41701000	Kolkata (M Corp.)	Ward No. 72	EB No. 25	643	1	-
41701000	Kolkata (M Corp.)	Ward No. 72	EB No. 26	639	22	-
41701000	Kolkata (M Corp.)	Ward No. 72	EB No. 27	860	-	-
41701000	Kolkata (M Corp.)	Ward No. 72	EB No. 28	702	3	1
41701000	Kolkata (M Corp.)	Ward No. 72	EB No. 29	691	14	-
41701000	Kolkata (M Corp.)	Ward No. 72	EB No. 30	744	-	-
41701000	Kolkata (M Corp.)	Ward No. 72	EB No. 31	475	7	-
41701000	Kolkata (M Corp.)	Ward No. 72	EB No. 32	721	7	-
41701000	Kolkata (M Corp.)	Ward No. 72	EB No. 33	347	114	-
41701000	Kolkata (M Corp.)	Ward No. 72	EB No. 34	530	4	-
41701000	Kolkata (M Corp.)	Ward No. 72	EB No. 35	651	41	-
41701000	Kolkata (M Corp.)	Ward No. 72	EB No. 36	932	27	-
41701000	Kolkata (M Corp.)	Ward No. 72	EB No. 37	334	185	-
41701000	Kolkata (M Corp.)	Ward No. 72	EB No. 38	44	2	-
41701000	Kolkata (M Corp.)	Ward No. 72	EB No. 39	62	-	-
41701000	Kolkata (M Corp.)	Ward No. 73	EB No. 1	829	47	-
41701000	Kolkata (M Corp.)	Ward No. 73	EB No. 2	663	-	-
41701000	Kolkata (M Corp.)	Ward No. 73	EB No. 3	384	32	7
41701000	Kolkata (M Corp.)	Ward No. 73	EB No. 4	517	-	-
41701000	Kolkata (M Corp.)	Ward No. 73	EB No. 5	723	-	-
41701000	Kolkata (M Corp.)	Ward No. 73	EB No. 6	794	9	-
41701000	Kolkata (M Corp.)	Ward No. 73	EB No. 7	811	29	-
41701000	Kolkata (M Corp.)	Ward No. 73	EB No. 8	618	-	-
41701000	Kolkata (M Corp.)	Ward No. 73	EB No. 9	725	77	-
41701000	Kolkata (M Corp.)	Ward No. 73	EB No. 10	718	35	-
41701000	Kolkata (M Corp.)	Ward No. 73	EB No. 11	865	32	-
41701000	Kolkata (M Corp.)	Ward No. 73	EB No. 12	1,000	-	-
41701000	Kolkata (M Corp.)	Ward No. 73	EB No. 13	988	1	-

**APPENDIX TO DISTRICT PRIMARY CENSUS ABSTRACT**  
**TOTAL, SCHEDULED CASTES AND SCHEDULED TRIBES POPULATION - URBAN BLOCK WISE**

Location Code	Name of Town	Name of Ward	Boundaries of urban block / EB number	Total population	Schedule Castes population	Schedule Tribes population
1	2	3	4	5	6	7
41701000	Kolkata (M Corp.)	Ward No. 73	EB No. 14	263	11	-
41701000	Kolkata (M Corp.)	Ward No. 73	EB No. 15	353	5	-
41701000	Kolkata (M Corp.)	Ward No. 73	EB No. 16	816	-	-
41701000	Kolkata (M Corp.)	Ward No. 73	EB No. 17	748	1	-
41701000	Kolkata (M Corp.)	Ward No. 73	EB No. 18	595	7	-
41701000	Kolkata (M Corp.)	Ward No. 73	EB No. 19	697	-	-
41701000	Kolkata (M Corp.)	Ward No. 73	EB No. 20	728	-	-
41701000	Kolkata (M Corp.)	Ward No. 73	EB No. 21	358	48	-
41701000	Kolkata (M Corp.)	Ward No. 73	EB No. 22	512	60	-
41701000	Kolkata (M Corp.)	Ward No. 73	EB No. 23	738	10	-
41701000	Kolkata (M Corp.)	Ward No. 73	EB No. 24	697	19	-
41701000	Kolkata (M Corp.)	Ward No. 73	EB No. 25	764	9	-
41701000	Kolkata (M Corp.)	Ward No. 73	EB No. 26	565	-	-
41701000	Kolkata (M Corp.)	Ward No. 73	EB No. 27	594	-	-
41701000	Kolkata (M Corp.)	Ward No. 73	EB No. 28	633	23	-
41701000	Kolkata (M Corp.)	Ward No. 73	EB No. 29	649	117	-
41701000	Kolkata (M Corp.)	Ward No. 73	EB No. 30	678	21	-
41701000	Kolkata (M Corp.)	Ward No. 73	EB No. 31	467	34	-
41701000	Kolkata (M Corp.)	Ward No. 73	EB No. 32	727	4	-
41701000	Kolkata (M Corp.)	Ward No. 73	EB No. 33	715	131	-
41701000	Kolkata (M Corp.)	Ward No. 73	EB No. 34	581	-	-
41701000	Kolkata (M Corp.)	Ward No. 73	EB No. 35	694	21	-
41701000	Kolkata (M Corp.)	Ward No. 73	EB No. 36	729	7	-
41701000	Kolkata (M Corp.)	Ward No. 73	EB No. 37	480	17	9
41701000	Kolkata (M Corp.)	Ward No. 74	EB No. 1	622	-	-
41701000	Kolkata (M Corp.)	Ward No. 74	EB No. 2	508	-	-
41701000	Kolkata (M Corp.)	Ward No. 74	EB No. 3	653	238	-
41701000	Kolkata (M Corp.)	Ward No. 74	EB No. 4	552	3	-
41701000	Kolkata (M Corp.)	Ward No. 74	EB No. 5	600	1	-
41701000	Kolkata (M Corp.)	Ward No. 74	EB No. 6	666	-	-
41701000	Kolkata (M Corp.)	Ward No. 74	EB No. 7	596	-	-
41701000	Kolkata (M Corp.)	Ward No. 74	EB No. 8	513	21	-
41701000	Kolkata (M Corp.)	Ward No. 74	EB No. 9	514	2	-
41701000	Kolkata (M Corp.)	Ward No. 74	EB No. 10	544	30	-
41701000	Kolkata (M Corp.)	Ward No. 74	EB No. 11	666	21	-
41701000	Kolkata (M Corp.)	Ward No. 74	EB No. 12	506	-	-
41701000	Kolkata (M Corp.)	Ward No. 74	EB No. 13	599	-	-
41701000	Kolkata (M Corp.)	Ward No. 74	EB No. 14	704	-	-
41701000	Kolkata (M Corp.)	Ward No. 74	EB No. 15	631	10	-
41701000	Kolkata (M Corp.)	Ward No. 74	EB No. 16	529	113	-
41701000	Kolkata (M Corp.)	Ward No. 74	EB No. 17	491	143	-
41701000	Kolkata (M Corp.)	Ward No. 74	EB No. 18	510	-	-
41701000	Kolkata (M Corp.)	Ward No. 74	EB No. 19	550	1	-
41701000	Kolkata (M Corp.)	Ward No. 74	EB No. 20	654	-	-
41701000	Kolkata (M Corp.)	Ward No. 74	EB No. 21	619	-	-
41701000	Kolkata (M Corp.)	Ward No. 74	EB No. 22	585	38	-

**APPENDIX TO DISTRICT PRIMARY CENSUS ABSTRACT**  
**TOTAL, SCHEDULED CASTES AND SCHEDULED TRIBES POPULATION - URBAN BLOCK WISE**

Location Code	Name of Town	Name of Ward	Boundaries of urban block / EB number	Total population	Schedule Castes population	Schedule Tribes population
1	2	3	4	5	6	7
41701000	Kolkata (M Corp.)	Ward No. 74	EB No. 23	656	-	-
41701000	Kolkata (M Corp.)	Ward No. 74	EB No. 24	592	64	-
41701000	Kolkata (M Corp.)	Ward No. 74	EB No. 25	630	-	-
41701000	Kolkata (M Corp.)	Ward No. 74	EB No. 26	638	33	1
41701000	Kolkata (M Corp.)	Ward No. 74	EB No. 27	632	19	-
41701000	Kolkata (M Corp.)	Ward No. 74	EB No. 28	538	4	-
41701000	Kolkata (M Corp.)	Ward No. 74	EB No. 29	607	22	-
41701000	Kolkata (M Corp.)	Ward No. 74	EB No. 30	550	15	-
41701000	Kolkata (M Corp.)	Ward No. 74	EB No. 31	479	2	8
41701000	Kolkata (M Corp.)	Ward No. 74	EB No. 32	531	6	-
41701000	Kolkata (M Corp.)	Ward No. 74	EB No. 33	586	-	-
41701000	Kolkata (M Corp.)	Ward No. 74	EB No. 34	727	50	-
41701000	Kolkata (M Corp.)	Ward No. 74	EB No. 35	547	-	-
41701000	Kolkata (M Corp.)	Ward No. 74	EB No. 36	793	-	-
41701000	Kolkata (M Corp.)	Ward No. 74	EB No. 37	487	5	5
41701000	Kolkata (M Corp.)	Ward No. 74	EB No. 38	748	8	-
41701000	Kolkata (M Corp.)	Ward No. 74	EB No. 39	507	11	-
41701000	Kolkata (M Corp.)	Ward No. 74	EB No. 40	703	-	-
41701000	Kolkata (M Corp.)	Ward No. 74	EB No. 41	601	-	-
41701000	Kolkata (M Corp.)	Ward No. 74	EB No. 42	690	-	-
41701000	Kolkata (M Corp.)	Ward No. 74	EB No. 43	457	20	-
41701000	Kolkata (M Corp.)	Ward No. 74	EB No. 44	586	-	13
41701000	Kolkata (M Corp.)	Ward No. 74	EB No. 45	522	14	6
41701000	Kolkata (M Corp.)	Ward No. 74	EB No. 46	576	-	-
41701000	Kolkata (M Corp.)	Ward No. 74	EB No. 47	499	9	-
41701000	Kolkata (M Corp.)	Ward No. 74	EB No. 48	536	2	-
41701000	Kolkata (M Corp.)	Ward No. 74	EB No. 49	516	12	-
41701000	Kolkata (M Corp.)	Ward No. 74	EB No. 50	546	169	-
41701000	Kolkata (M Corp.)	Ward No. 74	EB No. 51	591	24	7
41701000	Kolkata (M Corp.)	Ward No. 74	EB No. 52	509	20	-
41701000	Kolkata (M Corp.)	Ward No. 74	EB No. 53	604	-	-
41701000	Kolkata (M Corp.)	Ward No. 74	EB No. 54	596	109	10
41701000	Kolkata (M Corp.)	Ward No. 74	EB No. 55	733	3	-
41701000	Kolkata (M Corp.)	Ward No. 74	EB No. 56	602	18	-
41701000	Kolkata (M Corp.)	Ward No. 74	EB No. 57	708	141	-
41701000	Kolkata (M Corp.)	Ward No. 74	EB No. 58	573	-	-
41701000	Kolkata (M Corp.)	Ward No. 74	EB No. 59	713	-	-
41701000	Kolkata (M Corp.)	Ward No. 74	EB No. 60	548	2	-
41701000	Kolkata (M Corp.)	Ward No. 74	EB No. 61	602	-	-
41701000	Kolkata (M Corp.)	Ward No. 74	EB No. 62	594	-	-
41701000	Kolkata (M Corp.)	Ward No. 74	EB No. 63	11	-	-
41701000	Kolkata (M Corp.)	Ward No. 74	EB No. 64	139	15	3
41701000	Kolkata (M Corp.)	Ward No. 74	EB No. 65	4	-	-
41701000	Kolkata (M Corp.)	Ward No. 74	EB No. 66	4	-	-
41701000	Kolkata (M Corp.)	Ward No. 74	EB No. 67	292	1	27
41701000	Kolkata (M Corp.)	Ward No. 74	EB No. 68	4	-	-

**APPENDIX TO DISTRICT PRIMARY CENSUS ABSTRACT**  
**TOTAL, SCHEDULED CASTES AND SCHEDULED TRIBES POPULATION - URBAN BLOCK WISE**

Location Code	Name of Town	Name of Ward	Boundaries of urban block / EB number	Total population	Schedule Castes population	Schedule Tribes population
1	2	3	4	5	6	7
41701000	Kolkata (M Corp.)	Ward No. 75	EB No. 1	620	12	-
41701000	Kolkata (M Corp.)	Ward No. 75	EB No. 2	634	-	-
41701000	Kolkata (M Corp.)	Ward No. 75	EB No. 3	710	55	-
41701000	Kolkata (M Corp.)	Ward No. 75	EB No. 4	647	1	-
41701000	Kolkata (M Corp.)	Ward No. 75	EB No. 5	619	-	3
41701000	Kolkata (M Corp.)	Ward No. 75	EB No. 6	581	10	-
41701000	Kolkata (M Corp.)	Ward No. 75	EB No. 7	609	-	-
41701000	Kolkata (M Corp.)	Ward No. 75	EB No. 8	610	2	-
41701000	Kolkata (M Corp.)	Ward No. 75	EB No. 9	680	5	-
41701000	Kolkata (M Corp.)	Ward No. 75	EB No. 10	857	-	-
41701000	Kolkata (M Corp.)	Ward No. 75	EB No. 11	625	1	-
41701000	Kolkata (M Corp.)	Ward No. 75	EB No. 12	693	-	-
41701000	Kolkata (M Corp.)	Ward No. 75	EB No. 13	546	14	-
41701000	Kolkata (M Corp.)	Ward No. 75	EB No. 14	519	3	-
41701000	Kolkata (M Corp.)	Ward No. 75	EB No. 15	727	31	-
41701000	Kolkata (M Corp.)	Ward No. 75	EB No. 16	651	1	-
41701000	Kolkata (M Corp.)	Ward No. 75	EB No. 17	597	-	-
41701000	Kolkata (M Corp.)	Ward No. 75	EB No. 18	635	-	-
41701000	Kolkata (M Corp.)	Ward No. 75	EB No. 19	632	-	-
41701000	Kolkata (M Corp.)	Ward No. 75	EB No. 20	675	-	-
41701000	Kolkata (M Corp.)	Ward No. 75	EB No. 21	740	35	-
41701000	Kolkata (M Corp.)	Ward No. 75	EB No. 22	891	108	12
41701000	Kolkata (M Corp.)	Ward No. 75	EB No. 23	673	14	-
41701000	Kolkata (M Corp.)	Ward No. 75	EB No. 24	604	46	-
41701000	Kolkata (M Corp.)	Ward No. 75	EB No. 25	879	19	-
41701000	Kolkata (M Corp.)	Ward No. 75	EB No. 26	685	147	-
41701000	Kolkata (M Corp.)	Ward No. 75	EB No. 27	786	27	-
41701000	Kolkata (M Corp.)	Ward No. 75	EB No. 28	574	126	-
41701000	Kolkata (M Corp.)	Ward No. 75	EB No. 29	624	-	8
41701000	Kolkata (M Corp.)	Ward No. 75	EB No. 30	613	27	-
41701000	Kolkata (M Corp.)	Ward No. 75	EB No. 31	677	49	-
41701000	Kolkata (M Corp.)	Ward No. 75	EB No. 32	677	-	-
41701000	Kolkata (M Corp.)	Ward No. 75	EB No. 33	623	20	-
41701000	Kolkata (M Corp.)	Ward No. 75	EB No. 34	565	85	-
41701000	Kolkata (M Corp.)	Ward No. 75	EB No. 35	732	94	-
41701000	Kolkata (M Corp.)	Ward No. 75	EB No. 36	620	-	-
41701000	Kolkata (M Corp.)	Ward No. 75	EB No. 37	47	-	2
41701000	Kolkata (M Corp.)	Ward No. 75	EB No. 38	236	2	5
41701000	Kolkata (M Corp.)	Ward No. 75	EB No. 39	105	1	9
41701000	Kolkata (M Corp.)	Ward No. 75	EB No. 40	18	-	6
41701000	Kolkata (M Corp.)	Ward No. 75	EB No. 41	156	2	28
41701000	Kolkata (M Corp.)	Ward No. 76	EB No. 1	608	18	-
41701000	Kolkata (M Corp.)	Ward No. 76	EB No. 2	900	-	-
41701000	Kolkata (M Corp.)	Ward No. 76	EB No. 3	609	-	-
41701000	Kolkata (M Corp.)	Ward No. 76	EB No. 4	553	10	-
41701000	Kolkata (M Corp.)	Ward No. 76	EB No. 5	542	29	-

**APPENDIX TO DISTRICT PRIMARY CENSUS ABSTRACT**  
**TOTAL, SCHEDULED CASTES AND SCHEDULED TRIBES POPULATION - URBAN BLOCK WISE**

Location Code	Name of Town	Name of Ward	Boundaries of urban block / EB number	Total population	Schedule Castes population	Schedule Tribes population
1	2	3	4	5	6	7
41701000	Kolkata (M Corp.)	Ward No. 76	EB No. 6	402	16	-
41701000	Kolkata (M Corp.)	Ward No. 76	EB No. 7	511	5	-
41701000	Kolkata (M Corp.)	Ward No. 76	EB No. 8	786	7	-
41701000	Kolkata (M Corp.)	Ward No. 76	EB No. 9	663	17	1
41701000	Kolkata (M Corp.)	Ward No. 76	EB No. 10	474	38	8
41701000	Kolkata (M Corp.)	Ward No. 76	EB No. 11	603	34	-
41701000	Kolkata (M Corp.)	Ward No. 76	EB No. 12	605	-	-
41701000	Kolkata (M Corp.)	Ward No. 76	EB No. 13	514	-	-
41701000	Kolkata (M Corp.)	Ward No. 76	EB No. 14	633	31	-
41701000	Kolkata (M Corp.)	Ward No. 76	EB No. 15	600	59	2
41701000	Kolkata (M Corp.)	Ward No. 76	EB No. 16	715	4	4
41701000	Kolkata (M Corp.)	Ward No. 76	EB No. 17	716	33	-
41701000	Kolkata (M Corp.)	Ward No. 76	EB No. 18	645	31	8
41701000	Kolkata (M Corp.)	Ward No. 76	EB No. 19	743	-	-
41701000	Kolkata (M Corp.)	Ward No. 76	EB No. 20	651	5	-
41701000	Kolkata (M Corp.)	Ward No. 76	EB No. 21	654	-	-
41701000	Kolkata (M Corp.)	Ward No. 76	EB No. 22	660	-	-
41701000	Kolkata (M Corp.)	Ward No. 76	EB No. 23	636	9	-
41701000	Kolkata (M Corp.)	Ward No. 76	EB No. 24	640	-	-
41701000	Kolkata (M Corp.)	Ward No. 76	EB No. 25	716	5	-
41701000	Kolkata (M Corp.)	Ward No. 76	EB No. 26	588	-	-
41701000	Kolkata (M Corp.)	Ward No. 76	EB No. 27	541	-	-
41701000	Kolkata (M Corp.)	Ward No. 76	EB No. 28	753	-	-
41701000	Kolkata (M Corp.)	Ward No. 76	EB No. 29	685	16	-
41701000	Kolkata (M Corp.)	Ward No. 76	EB No. 30	671	-	-
41701000	Kolkata (M Corp.)	Ward No. 76	EB No. 31	710	-	-
41701000	Kolkata (M Corp.)	Ward No. 76	EB No. 32	745	59	-
41701000	Kolkata (M Corp.)	Ward No. 76	EB No. 33	679	-	-
41701000	Kolkata (M Corp.)	Ward No. 76	EB No. 34	701	25	-
41701000	Kolkata (M Corp.)	Ward No. 76	EB No. 35	638	21	2
41701000	Kolkata (M Corp.)	Ward No. 76	EB No. 36	810	-	-
41701000	Kolkata (M Corp.)	Ward No. 76	EB No. 37	860	-	-
41701000	Kolkata (M Corp.)	Ward No. 76	EB No. 38	88	-	1
41701000	Kolkata (M Corp.)	Ward No. 77	EB No. 1	431	-	-
41701000	Kolkata (M Corp.)	Ward No. 77	EB No. 2	650	6	-
41701000	Kolkata (M Corp.)	Ward No. 77	EB No. 3	731	1	-
41701000	Kolkata (M Corp.)	Ward No. 77	EB No. 4	641	3	-
41701000	Kolkata (M Corp.)	Ward No. 77	EB No. 5	588	-	-
41701000	Kolkata (M Corp.)	Ward No. 77	EB No. 6	741	-	-
41701000	Kolkata (M Corp.)	Ward No. 77	EB No. 7	580	3	-
41701000	Kolkata (M Corp.)	Ward No. 77	EB No. 8	641	-	-
41701000	Kolkata (M Corp.)	Ward No. 77	EB No. 9	604	-	-
41701000	Kolkata (M Corp.)	Ward No. 77	EB No. 10	725	6	-
41701000	Kolkata (M Corp.)	Ward No. 77	EB No. 11	575	-	-
41701000	Kolkata (M Corp.)	Ward No. 77	EB No. 12	562	-	-
41701000	Kolkata (M Corp.)	Ward No. 77	EB No. 13	604	-	-



**APPENDIX TO DISTRICT PRIMARY CENSUS ABSTRACT**  
**TOTAL, SCHEDULED CASTES AND SCHEDULED TRIBES POPULATION - URBAN BLOCK WISE**

Location Code	Name of Town	Name of Ward	Boundaries of urban block / EB number	Total population	Schedule Castes population	Schedule Tribes population
1	2	3	4	5	6	7
41701000	Kolkata (M Corp.)	Ward No. 77	EB No. 14	519	9	3
41701000	Kolkata (M Corp.)	Ward No. 77	EB No. 15	616	-	-
41701000	Kolkata (M Corp.)	Ward No. 77	EB No. 16	667	-	-
41701000	Kolkata (M Corp.)	Ward No. 77	EB No. 17	533	-	-
41701000	Kolkata (M Corp.)	Ward No. 77	EB No. 18	513	-	-
41701000	Kolkata (M Corp.)	Ward No. 77	EB No. 19	553	-	-
41701000	Kolkata (M Corp.)	Ward No. 77	EB No. 20	952	-	-
41701000	Kolkata (M Corp.)	Ward No. 77	EB No. 21	636	-	-
41701000	Kolkata (M Corp.)	Ward No. 77	EB No. 22	584	-	-
41701000	Kolkata (M Corp.)	Ward No. 77	EB No. 23	677	-	-
41701000	Kolkata (M Corp.)	Ward No. 77	EB No. 24	815	-	-
41701000	Kolkata (M Corp.)	Ward No. 77	EB No. 25	999	-	-
41701000	Kolkata (M Corp.)	Ward No. 77	EB No. 26	717	-	-
41701000	Kolkata (M Corp.)	Ward No. 77	EB No. 27	725	-	-
41701000	Kolkata (M Corp.)	Ward No. 77	EB No. 28	686	-	-
41701000	Kolkata (M Corp.)	Ward No. 77	EB No. 29	799	-	-
41701000	Kolkata (M Corp.)	Ward No. 77	EB No. 30	689	-	-
41701000	Kolkata (M Corp.)	Ward No. 77	EB No. 31	662	-	-
41701000	Kolkata (M Corp.)	Ward No. 77	EB No. 32	587	-	-
41701000	Kolkata (M Corp.)	Ward No. 77	EB No. 33	609	-	-
41701000	Kolkata (M Corp.)	Ward No. 77	EB No. 34	578	-	-
41701000	Kolkata (M Corp.)	Ward No. 77	EB No. 35	690	-	-
41701000	Kolkata (M Corp.)	Ward No. 77	EB No. 36	619	-	-
41701000	Kolkata (M Corp.)	Ward No. 77	EB No. 37	815	-	-
41701000	Kolkata (M Corp.)	Ward No. 77	EB No. 38	564	-	-
41701000	Kolkata (M Corp.)	Ward No. 77	EB No. 39	768	-	-
41701000	Kolkata (M Corp.)	Ward No. 77	EB No. 40	1,161	-	-
41701000	Kolkata (M Corp.)	Ward No. 77	EB No. 41	574	-	-
41701000	Kolkata (M Corp.)	Ward No. 77	EB No. 42	576	-	-
41701000	Kolkata (M Corp.)	Ward No. 77	EB No. 43	779	-	-
41701000	Kolkata (M Corp.)	Ward No. 77	EB No. 44	912	-	-
41701000	Kolkata (M Corp.)	Ward No. 77	EB No. 45	925	-	-
41701000	Kolkata (M Corp.)	Ward No. 77	EB No. 46	712	18	-
41701000	Kolkata (M Corp.)	Ward No. 77	EB No. 47	577	17	-
41701000	Kolkata (M Corp.)	Ward No. 77	EB No. 48	431	-	-
41701000	Kolkata (M Corp.)	Ward No. 77	EB No. 49	551	-	-
41701000	Kolkata (M Corp.)	Ward No. 77	EB No. 50	625	11	-
41701000	Kolkata (M Corp.)	Ward No. 77	EB No. 51	653	-	-
41701000	Kolkata (M Corp.)	Ward No. 77	EB No. 52	628	2	-
41701000	Kolkata (M Corp.)	Ward No. 77	EB No. 53	610	-	-
41701000	Kolkata (M Corp.)	Ward No. 77	EB No. 54	377	-	-
41701000	Kolkata (M Corp.)	Ward No. 77	EB No. 55	708	-	-
41701000	Kolkata (M Corp.)	Ward No. 77	EB No. 56	713	-	-
41701000	Kolkata (M Corp.)	Ward No. 77	EB No. 57	1,045	-	-
41701000	Kolkata (M Corp.)	Ward No. 77	EB No. 58	659	-	-
41701000	Kolkata (M Corp.)	Ward No. 77	EB No. 59	664	-	-

**APPENDIX TO DISTRICT PRIMARY CENSUS ABSTRACT**  
**TOTAL, SCHEDULED CASTES AND SCHEDULED TRIBES POPULATION - URBAN BLOCK WISE**

Location Code	Name of Town	Name of Ward	Boundaries of urban block / EB number	Total population	Schedule Castes population	Schedule Tribes population
1	2	3	4	5	6	7
41701000	Kolkata (M Corp.)	Ward No. 77	EB No. 60	719	-	-
41701000	Kolkata (M Corp.)	Ward No. 77	EB No. 61	729	18	-
41701000	Kolkata (M Corp.)	Ward No. 77	EB No. 62	542	31	-
41701000	Kolkata (M Corp.)	Ward No. 77	EB No. 63	728	-	-
41701000	Kolkata (M Corp.)	Ward No. 77	EB No. 64	608	-	-
41701000	Kolkata (M Corp.)	Ward No. 77	EB No. 65	563	-	-
41701000	Kolkata (M Corp.)	Ward No. 77	EB No. 66	520	-	-
41701000	Kolkata (M Corp.)	Ward No. 77	EB No. 67	76	9	-
41701000	Kolkata (M Corp.)	Ward No. 77	EB No. 68	61	-	-
41701000	Kolkata (M Corp.)	Ward No. 78	EB No. 1	728	65	-
41701000	Kolkata (M Corp.)	Ward No. 78	EB No. 2	677	9	-
41701000	Kolkata (M Corp.)	Ward No. 78	EB No. 3	662	-	-
41701000	Kolkata (M Corp.)	Ward No. 78	EB No. 4	636	55	-
41701000	Kolkata (M Corp.)	Ward No. 78	EB No. 5	562	22	-
41701000	Kolkata (M Corp.)	Ward No. 78	EB No. 6	602	-	-
41701000	Kolkata (M Corp.)	Ward No. 78	EB No. 7	637	-	-
41701000	Kolkata (M Corp.)	Ward No. 78	EB No. 8	684	-	-
41701000	Kolkata (M Corp.)	Ward No. 78	EB No. 9	645	8	-
41701000	Kolkata (M Corp.)	Ward No. 78	EB No. 10	660	-	5
41701000	Kolkata (M Corp.)	Ward No. 78	EB No. 11	675	7	4
41701000	Kolkata (M Corp.)	Ward No. 78	EB No. 12	608	-	-
41701000	Kolkata (M Corp.)	Ward No. 78	EB No. 13	686	-	-
41701000	Kolkata (M Corp.)	Ward No. 78	EB No. 14	707	49	-
41701000	Kolkata (M Corp.)	Ward No. 78	EB No. 15	649	22	-
41701000	Kolkata (M Corp.)	Ward No. 78	EB No. 16	611	-	-
41701000	Kolkata (M Corp.)	Ward No. 78	EB No. 17	556	-	-
41701000	Kolkata (M Corp.)	Ward No. 78	EB No. 18	603	-	-
41701000	Kolkata (M Corp.)	Ward No. 78	EB No. 19	589	14	-
41701000	Kolkata (M Corp.)	Ward No. 78	EB No. 20	613	-	-
41701000	Kolkata (M Corp.)	Ward No. 78	EB No. 21	666	6	-
41701000	Kolkata (M Corp.)	Ward No. 78	EB No. 22	698	-	8
41701000	Kolkata (M Corp.)	Ward No. 78	EB No. 23	712	30	4
41701000	Kolkata (M Corp.)	Ward No. 78	EB No. 24	467	-	-
41701000	Kolkata (M Corp.)	Ward No. 78	EB No. 25	750	-	-
41701000	Kolkata (M Corp.)	Ward No. 78	EB No. 26	646	-	-
41701000	Kolkata (M Corp.)	Ward No. 78	EB No. 27	546	4	-
41701000	Kolkata (M Corp.)	Ward No. 78	EB No. 28	578	-	-
41701000	Kolkata (M Corp.)	Ward No. 78	EB No. 29	669	-	-
41701000	Kolkata (M Corp.)	Ward No. 78	EB No. 30	557	54	-
41701000	Kolkata (M Corp.)	Ward No. 78	EB No. 31	707	15	-
41701000	Kolkata (M Corp.)	Ward No. 78	EB No. 32	669	7	-
41701000	Kolkata (M Corp.)	Ward No. 78	EB No. 33	614	7	-
41701000	Kolkata (M Corp.)	Ward No. 78	EB No. 34	597	48	-
41701000	Kolkata (M Corp.)	Ward No. 78	EB No. 35	595	-	-
41701000	Kolkata (M Corp.)	Ward No. 78	EB No. 36	661	-	-
41701000	Kolkata (M Corp.)	Ward No. 78	EB No. 37	609	7	-

**APPENDIX TO DISTRICT PRIMARY CENSUS ABSTRACT**  
**TOTAL, SCHEDULED CASTES AND SCHEDULED TRIBES POPULATION - URBAN BLOCK WISE**

Location Code	Name of Town	Name of Ward	Boundaries of urban block / EB number	Total population	Schedule Castes population	Schedule Tribes population
1	2	3	4	5	6	7
41701000	Kolkata (M Corp.)	Ward No. 78	EB No. 38	597	-	-
41701000	Kolkata (M Corp.)	Ward No. 78	EB No. 39	751	-	-
41701000	Kolkata (M Corp.)	Ward No. 78	EB No. 40	604	1	-
41701000	Kolkata (M Corp.)	Ward No. 78	EB No. 41	613	7	-
41701000	Kolkata (M Corp.)	Ward No. 78	EB No. 42	652	-	2
41701000	Kolkata (M Corp.)	Ward No. 78	EB No. 43	742	27	-
41701000	Kolkata (M Corp.)	Ward No. 78	EB No. 44	612	-	-
41701000	Kolkata (M Corp.)	Ward No. 78	EB No. 45	615	32	-
41701000	Kolkata (M Corp.)	Ward No. 78	EB No. 46	593	-	-
41701000	Kolkata (M Corp.)	Ward No. 78	EB No. 47	671	-	-
41701000	Kolkata (M Corp.)	Ward No. 78	EB No. 48	566	-	-
41701000	Kolkata (M Corp.)	Ward No. 78	EB No. 49	686	5	-
41701000	Kolkata (M Corp.)	Ward No. 78	EB No. 50	724	-	-
41701000	Kolkata (M Corp.)	Ward No. 78	EB No. 51	689	41	3
41701000	Kolkata (M Corp.)	Ward No. 78	EB No. 52	439	-	-
41701000	Kolkata (M Corp.)	Ward No. 78	EB No. 53	617	43	-
41701000	Kolkata (M Corp.)	Ward No. 78	EB No. 54	537	-	24
41701000	Kolkata (M Corp.)	Ward No. 78	EB No. 55	584	11	16
41701000	Kolkata (M Corp.)	Ward No. 78	EB No. 56	617	15	-
41701000	Kolkata (M Corp.)	Ward No. 78	EB No. 57	581	-	-
41701000	Kolkata (M Corp.)	Ward No. 78	EB No. 58	580	8	4
41701000	Kolkata (M Corp.)	Ward No. 78	EB No. 59	658	-	-
41701000	Kolkata (M Corp.)	Ward No. 78	EB No. 60	604	-	-
41701000	Kolkata (M Corp.)	Ward No. 78	EB No. 61	704	-	-
41701000	Kolkata (M Corp.)	Ward No. 78	EB No. 62	459	10	-
41701000	Kolkata (M Corp.)	Ward No. 78	EB No. 63	606	285	-
41701000	Kolkata (M Corp.)	Ward No. 78	EB No. 64	658	-	-
41701000	Kolkata (M Corp.)	Ward No. 78	EB No. 65	670	5	-
41701000	Kolkata (M Corp.)	Ward No. 78	EB No. 66	646	-	-
41701000	Kolkata (M Corp.)	Ward No. 78	EB No. 67	696	-	-
41701000	Kolkata (M Corp.)	Ward No. 78	EB No. 68	645	-	-
41701000	Kolkata (M Corp.)	Ward No. 78	EB No. 69	594	11	-
41701000	Kolkata (M Corp.)	Ward No. 78	EB No. 70	605	-	-
41701000	Kolkata (M Corp.)	Ward No. 78	EB No. 71	627	3	-
41701000	Kolkata (M Corp.)	Ward No. 78	EB No. 72	470	-	-
41701000	Kolkata (M Corp.)	Ward No. 78	EB No. 73	338	-	-
41701000	Kolkata (M Corp.)	Ward No. 78	EB No. 74	466	5	-
41701000	Kolkata (M Corp.)	Ward No. 78	EB No. 75	622	10	-
41701000	Kolkata (M Corp.)	Ward No. 78	EB No. 76	641	-	-
41701000	Kolkata (M Corp.)	Ward No. 78	EB No. 77	558	-	-
41701000	Kolkata (M Corp.)	Ward No. 78	EB No. 78	674	52	-
41701000	Kolkata (M Corp.)	Ward No. 78	EB No. 79	657	51	-
41701000	Kolkata (M Corp.)	Ward No. 78	EB No. 80	689	6	-
41701000	Kolkata (M Corp.)	Ward No. 78	EB No. 81	548	1	-
41701000	Kolkata (M Corp.)	Ward No. 78	EB No. 82	624	290	21
41701000	Kolkata (M Corp.)	Ward No. 78	EB No. 83	721	13	-

**APPENDIX TO DISTRICT PRIMARY CENSUS ABSTRACT**  
**TOTAL, SCHEDULED CASTES AND SCHEDULED TRIBES POPULATION - URBAN BLOCK WISE**

Location Code	Name of Town	Name of Ward	Boundaries of urban block / EB number	Total population	Schedule Castes population	Schedule Tribes population
1	2	3	4	5	6	7
41701000	Kolkata (M Corp.)	Ward No. 78	EB No. 84	681	194	-
41701000	Kolkata (M Corp.)	Ward No. 78	EB No. 85	664	256	9
41701000	Kolkata (M Corp.)	Ward No. 78	EB No. 86	618	148	4
41701000	Kolkata (M Corp.)	Ward No. 78	EB No. 87	494	363	20
41701000	Kolkata (M Corp.)	Ward No. 78	EB No. 88	705	-	-
41701000	Kolkata (M Corp.)	Ward No. 78	EB No. 89	643	19	-
41701000	Kolkata (M Corp.)	Ward No. 78	EB No. 90	767	1	-
41701000	Kolkata (M Corp.)	Ward No. 78	EB No. 91	607	58	-
41701000	Kolkata (M Corp.)	Ward No. 78	EB No. 92	605	59	5
41701000	Kolkata (M Corp.)	Ward No. 78	EB No. 93	741	-	-
41701000	Kolkata (M Corp.)	Ward No. 78	EB No. 94	624	-	-
41701000	Kolkata (M Corp.)	Ward No. 79	EB No. 1	656	42	40
41701000	Kolkata (M Corp.)	Ward No. 79	EB No. 2	607	-	-
41701000	Kolkata (M Corp.)	Ward No. 79	EB No. 3	694	7	12
41701000	Kolkata (M Corp.)	Ward No. 79	EB No. 4	543	-	-
41701000	Kolkata (M Corp.)	Ward No. 79	EB No. 5	537	-	-
41701000	Kolkata (M Corp.)	Ward No. 79	EB No. 6	626	-	-
41701000	Kolkata (M Corp.)	Ward No. 79	EB No. 7	617	-	-
41701000	Kolkata (M Corp.)	Ward No. 79	EB No. 8	651	3	-
41701000	Kolkata (M Corp.)	Ward No. 79	EB No. 9	709	-	-
41701000	Kolkata (M Corp.)	Ward No. 79	EB No. 10	740	-	-
41701000	Kolkata (M Corp.)	Ward No. 79	EB No. 11	600	3	-
41701000	Kolkata (M Corp.)	Ward No. 79	EB No. 12	605	10	-
41701000	Kolkata (M Corp.)	Ward No. 79	EB No. 13	620	8	7
41701000	Kolkata (M Corp.)	Ward No. 79	EB No. 14	616	54	-
41701000	Kolkata (M Corp.)	Ward No. 79	EB No. 15	640	59	7
41701000	Kolkata (M Corp.)	Ward No. 79	EB No. 16	603	38	4
41701000	Kolkata (M Corp.)	Ward No. 79	EB No. 17	615	18	-
41701000	Kolkata (M Corp.)	Ward No. 79	EB No. 18	615	33	-
41701000	Kolkata (M Corp.)	Ward No. 79	EB No. 19	681	42	20
41701000	Kolkata (M Corp.)	Ward No. 79	EB No. 20	510	22	1
41701000	Kolkata (M Corp.)	Ward No. 79	EB No. 21	577	-	-
41701000	Kolkata (M Corp.)	Ward No. 79	EB No. 22	599	84	27
41701000	Kolkata (M Corp.)	Ward No. 79	EB No. 23	677	-	-
41701000	Kolkata (M Corp.)	Ward No. 79	EB No. 24	548	-	-
41701000	Kolkata (M Corp.)	Ward No. 79	EB No. 25	650	14	-
41701000	Kolkata (M Corp.)	Ward No. 79	EB No. 26	672	10	4
41701000	Kolkata (M Corp.)	Ward No. 79	EB No. 27	789	-	-
41701000	Kolkata (M Corp.)	Ward No. 79	EB No. 28	709	-	-
41701000	Kolkata (M Corp.)	Ward No. 79	EB No. 29	603	-	-
41701000	Kolkata (M Corp.)	Ward No. 79	EB No. 30	662	-	-
41701000	Kolkata (M Corp.)	Ward No. 79	EB No. 31	701	3	-
41701000	Kolkata (M Corp.)	Ward No. 79	EB No. 32	454	-	-
41701000	Kolkata (M Corp.)	Ward No. 79	EB No. 33	614	-	4
41701000	Kolkata (M Corp.)	Ward No. 79	EB No. 34	699	-	-
41701000	Kolkata (M Corp.)	Ward No. 79	EB No. 35	455	110	8

**APPENDIX TO DISTRICT PRIMARY CENSUS ABSTRACT**  
**TOTAL, SCHEDULED CASTES AND SCHEDULED TRIBES POPULATION - URBAN BLOCK WISE**

Location Code	Name of Town	Name of Ward	Boundaries of urban block / EB number	Total population	Schedule Castes population	Schedule Tribes population
1	2	3	4	5	6	7
41701000	Kolkata (M Corp.)	Ward No. 79	EB No. 36	628	1	-
41701000	Kolkata (M Corp.)	Ward No. 79	EB No. 37	666	145	31
41701000	Kolkata (M Corp.)	Ward No. 79	EB No. 38	659	34	9
41701000	Kolkata (M Corp.)	Ward No. 79	EB No. 39	739	23	-
41701000	Kolkata (M Corp.)	Ward No. 79	EB No. 40	646	-	-
41701000	Kolkata (M Corp.)	Ward No. 79	EB No. 41	698	78	-
41701000	Kolkata (M Corp.)	Ward No. 79	EB No. 42	796	32	-
41701000	Kolkata (M Corp.)	Ward No. 79	EB No. 43	620	41	-
41701000	Kolkata (M Corp.)	Ward No. 79	EB No. 44	608	20	3
41701000	Kolkata (M Corp.)	Ward No. 79	EB No. 45	614	45	12
41701000	Kolkata (M Corp.)	Ward No. 79	EB No. 46	613	26	20
41701000	Kolkata (M Corp.)	Ward No. 79	EB No. 47	766	95	-
41701000	Kolkata (M Corp.)	Ward No. 79	EB No. 48	786	703	-
41701000	Kolkata (M Corp.)	Ward No. 79	EB No. 49	903	127	10
41701000	Kolkata (M Corp.)	Ward No. 79	EB No. 50	197	-	5
41701000	Kolkata (M Corp.)	Ward No. 79	EB No. 51	379	9	-
41701000	Kolkata (M Corp.)	Ward No. 79	EB No. 52	472	43	17
41701000	Kolkata (M Corp.)	Ward No. 79	EB No. 53	629	16	-
41701000	Kolkata (M Corp.)	Ward No. 79	EB No. 54	318	4	-
41701000	Kolkata (M Corp.)	Ward No. 79	EB No. 55	522	61	20
41701000	Kolkata (M Corp.)	Ward No. 79	EB No. 56	157	-	35
41701000	Kolkata (M Corp.)	Ward No. 79	EB No. 57	461	129	-
41701000	Kolkata (M Corp.)	Ward No. 79	EB No. 58	359	53	-
41701000	Kolkata (M Corp.)	Ward No. 79	EB No. 59	413	92	-
41701000	Kolkata (M Corp.)	Ward No. 79	EB No. 60	207	33	-
41701000	Kolkata (M Corp.)	Ward No. 79	EB No. 61	492	68	21
41701000	Kolkata (M Corp.)	Ward No. 79	EB No. 62	455	112	-
41701000	Kolkata (M Corp.)	Ward No. 79	EB No. 63	314	91	-
41701000	Kolkata (M Corp.)	Ward No. 79	EB No. 64	435	126	-
41701000	Kolkata (M Corp.)	Ward No. 79	EB No. 65	271	29	-
41701000	Kolkata (M Corp.)	Ward No. 79	EB No. 66	305	6	5
41701000	Kolkata (M Corp.)	Ward No. 79	EB No. 67	335	106	-
41701000	Kolkata (M Corp.)	Ward No. 79	EB No. 68	341	79	-
41701000	Kolkata (M Corp.)	Ward No. 79	EB No. 69	577	32	-
41701000	Kolkata (M Corp.)	Ward No. 79	EB No. 70	707	-	-
41701000	Kolkata (M Corp.)	Ward No. 79	EB No. 71	760	-	-
41701000	Kolkata (M Corp.)	Ward No. 79	EB No. 72	392	9	-
41701000	Kolkata (M Corp.)	Ward No. 79	EB No. 73	404	7	1
41701000	Kolkata (M Corp.)	Ward No. 79	EB No. 74	691	32	39
41701000	Kolkata (M Corp.)	Ward No. 80	EB No. 1	388	-	-
41701000	Kolkata (M Corp.)	Ward No. 80	EB No. 2	555	20	-
41701000	Kolkata (M Corp.)	Ward No. 80	EB No. 3	601	10	-
41701000	Kolkata (M Corp.)	Ward No. 80	EB No. 4	577	46	18
41701000	Kolkata (M Corp.)	Ward No. 80	EB No. 5	706	-	-
41701000	Kolkata (M Corp.)	Ward No. 80	EB No. 6	695	14	-
41701000	Kolkata (M Corp.)	Ward No. 80	EB No. 7	609	103	13

**APPENDIX TO DISTRICT PRIMARY CENSUS ABSTRACT**  
**TOTAL, SCHEDULED CASTES AND SCHEDULED TRIBES POPULATION - URBAN BLOCK WISE**

Location Code	Name of Town	Name of Ward	Boundaries of urban block / EB number	Total population	Schedule Castes population	Schedule Tribes population
1	2	3	4	5	6	7
41701000	Kolkata (M Corp.)	Ward No. 80	EB No. 8	723	-	-
41701000	Kolkata (M Corp.)	Ward No. 80	EB No. 9	743	-	-
41701000	Kolkata (M Corp.)	Ward No. 80	EB No. 10	735	-	-
41701000	Kolkata (M Corp.)	Ward No. 80	EB No. 11	821	25	-
41701000	Kolkata (M Corp.)	Ward No. 80	EB No. 12	849	-	-
41701000	Kolkata (M Corp.)	Ward No. 80	EB No. 13	665	-	-
41701000	Kolkata (M Corp.)	Ward No. 80	EB No. 14	756	168	-
41701000	Kolkata (M Corp.)	Ward No. 80	EB No. 15	592	-	-
41701000	Kolkata (M Corp.)	Ward No. 80	EB No. 16	637	112	-
41701000	Kolkata (M Corp.)	Ward No. 80	EB No. 17	561	48	46
41701000	Kolkata (M Corp.)	Ward No. 80	EB No. 18	563	68	22
41701000	Kolkata (M Corp.)	Ward No. 80	EB No. 19	821	94	12
41701000	Kolkata (M Corp.)	Ward No. 80	EB No. 20	582	225	34
41701000	Kolkata (M Corp.)	Ward No. 80	EB No. 21	633	180	45
41701000	Kolkata (M Corp.)	Ward No. 80	EB No. 22	746	341	8
41701000	Kolkata (M Corp.)	Ward No. 80	EB No. 23	571	24	-
41701000	Kolkata (M Corp.)	Ward No. 80	EB No. 24	745	-	-
41701000	Kolkata (M Corp.)	Ward No. 80	EB No. 25	670	-	-
41701000	Kolkata (M Corp.)	Ward No. 80	EB No. 26	93	-	3
41701000	Kolkata (M Corp.)	Ward No. 80	EB No. 27	483	99	37
41701000	Kolkata (M Corp.)	Ward No. 80	EB No. 28	454	78	9
41701000	Kolkata (M Corp.)	Ward No. 80	EB No. 29	446	29	4
41701000	Kolkata (M Corp.)	Ward No. 80	EB No. 30	666	157	28
41701000	Kolkata (M Corp.)	Ward No. 80	EB No. 31	529	155	43
41701000	Kolkata (M Corp.)	Ward No. 80	EB No. 32	369	138	6
41701000	Kolkata (M Corp.)	Ward No. 80	EB No. 33	505	70	9
41701000	Kolkata (M Corp.)	Ward No. 80	EB No. 34	398	245	-
41701000	Kolkata (M Corp.)	Ward No. 80	EB No. 35	372	50	-
41701000	Kolkata (M Corp.)	Ward No. 80	EB No. 36	290	16	-
41701000	Kolkata (M Corp.)	Ward No. 80	EB No. 37	357	74	4
41701000	Kolkata (M Corp.)	Ward No. 80	EB No. 38	442	43	1
41701000	Kolkata (M Corp.)	Ward No. 80	EB No. 39	225	7	-
41701000	Kolkata (M Corp.)	Ward No. 80	EB No. 40	539	33	1
41701000	Kolkata (M Corp.)	Ward No. 80	EB No. 41	297	9	14
41701000	Kolkata (M Corp.)	Ward No. 80	EB No. 42	444	39	15
41701000	Kolkata (M Corp.)	Ward No. 80	EB No. 43	398	-	-
41701000	Kolkata (M Corp.)	Ward No. 80	EB No. 44	398	28	12
41701000	Kolkata (M Corp.)	Ward No. 80	EB No. 45	67	-	-
41701000	Kolkata (M Corp.)	Ward No. 80	EB No. 46	554	-	-
41701000	Kolkata (M Corp.)	Ward No. 80	EB No. 47	192	7	8
41701000	Kolkata (M Corp.)	Ward No. 80	EB No. 48	685	31	5
41701000	Kolkata (M Corp.)	Ward No. 80	EB No. 49	726	4	-
41701000	Kolkata (M Corp.)	Ward No. 80	EB No. 50	535	-	-
41701000	Kolkata (M Corp.)	Ward No. 80	EB No. 51	402	61	13
41701000	Kolkata (M Corp.)	Ward No. 80	EB No. 52	139	21	8
41701000	Kolkata (M Corp.)	Ward No. 80	EB No. 53	194	21	10

**APPENDIX TO DISTRICT PRIMARY CENSUS ABSTRACT**  
**TOTAL, SCHEDULED CASTES AND SCHEDULED TRIBES POPULATION - URBAN BLOCK WISE**

Location Code	Name of Town	Name of Ward	Boundaries of urban block / EB number	Total population	Schedule Castes population	Schedule Tribes population
1	2	3	4	5	6	7
41701000	Kolkata (M Corp.)	Ward No. 80	EB No. 54	359	-	-
41701000	Kolkata (M Corp.)	Ward No. 80	EB No. 55	420	10	-
41701000	Kolkata (M Corp.)	Ward No. 80	EB No. 56	28	-	-
41701000	Kolkata (M Corp.)	Ward No. 80	EB No. 57	26	2	-
41701000	Kolkata (M Corp.)	Ward No. 80	EB No. 58	28	-	-
41701000	Kolkata (M Corp.)	Ward No. 80	EB No. 59	150	-	-
41701000	Kolkata (M Corp.)	Ward No. 80	EB No. 60	70	-	-
41701000	Kolkata (M Corp.)	Ward No. 80	EB No. 61	81	-	-
41701000	Kolkata (M Corp.)	Ward No. 80	EB No. 62	82	-	-
41701000	Kolkata (M Corp.)	Ward No. 80	EB No. 63	9	-	-
41701000	Kolkata (M Corp.)	Ward No. 80	EB No. 64	60	-	-
41701000	Kolkata (M Corp.)	Ward No. 80	EB No. 65	100	-	-
41701000	Kolkata (M Corp.)	Ward No. 80	EB No. 66	347	39	11
41701000	Kolkata (M Corp.)	Ward No. 80	EB No. 67	534	43	21
41701000	Kolkata (M Corp.)	Ward No. 80	EB No. 68	606	123	8
41701000	Kolkata (M Corp.)	Ward No. 80	EB No. 69	703	49	-
41701000	Kolkata (M Corp.)	Ward No. 80	EB No. 70	837	120	10
41701000	Kolkata (M Corp.)	Ward No. 80	EB No. 71	470	50	26
41701000	Kolkata (M Corp.)	Ward No. 80	EB No. 72	486	36	3
41701000	Kolkata (M Corp.)	Ward No. 80	EB No. 73	492	76	2
41701000	Kolkata (M Corp.)	Ward No. 80	EB No. 74	589	64	6
41701000	Kolkata (M Corp.)	Ward No. 80	EB No. 75	418	55	15
41701000	Kolkata (M Corp.)	Ward No. 80	EB No. 76	1,003	145	12
41701000	Kolkata (M Corp.)	Ward No. 80	EB No. 77	601	44	5
41701000	Kolkata (M Corp.)	Ward No. 80	EB No. 78	792	456	18
41701000	Kolkata (M Corp.)	Ward No. 80	EB No. 79	418	22	42
41701000	Kolkata (M Corp.)	Ward No. 80	EB No. 80	380	-	-
41701000	Kolkata (M Corp.)	Ward No. 80	EB No. 81	322	16	4
41701000	Kolkata (M Corp.)	Ward No. 80	EB No. 82	327	6	14
41701000	Kolkata (M Corp.)	Ward No. 80	EB No. 83	106	13	3
41701000	Kolkata (M Corp.)	Ward No. 81	EB No. 1	654	-	-
41701000	Kolkata (M Corp.)	Ward No. 81	EB No. 2	506	-	-
41701000	Kolkata (M Corp.)	Ward No. 81	EB No. 3	667	12	-
41701000	Kolkata (M Corp.)	Ward No. 81	EB No. 4	629	-	-
41701000	Kolkata (M Corp.)	Ward No. 81	EB No. 5	744	39	-
41701000	Kolkata (M Corp.)	Ward No. 81	EB No. 6	845	65	-
41701000	Kolkata (M Corp.)	Ward No. 81	EB No. 7	813	-	-
41701000	Kolkata (M Corp.)	Ward No. 81	EB No. 8	754	44	-
41701000	Kolkata (M Corp.)	Ward No. 81	EB No. 9	561	9	-
41701000	Kolkata (M Corp.)	Ward No. 81	EB No. 10	698	27	8
41701000	Kolkata (M Corp.)	Ward No. 81	EB No. 11	728	47	-
41701000	Kolkata (M Corp.)	Ward No. 81	EB No. 12	691	87	-
41701000	Kolkata (M Corp.)	Ward No. 81	EB No. 13	440	-	-
41701000	Kolkata (M Corp.)	Ward No. 81	EB No. 14	401	7	-
41701000	Kolkata (M Corp.)	Ward No. 81	EB No. 15	655	52	-
41701000	Kolkata (M Corp.)	Ward No. 81	EB No. 16	867	8	-

**APPENDIX TO DISTRICT PRIMARY CENSUS ABSTRACT**  
**TOTAL, SCHEDULED CASTES AND SCHEDULED TRIBES POPULATION - URBAN BLOCK WISE**

Location Code	Name of Town	Name of Ward	Boundaries of urban block / EB number	Total population	Schedule Castes population	Schedule Tribes population
1	2	3	4	5	6	7
41701000	Kolkata (M Corp.)	Ward No. 81	EB No. 17	582	20	-
41701000	Kolkata (M Corp.)	Ward No. 81	EB No. 18	691	-	-
41701000	Kolkata (M Corp.)	Ward No. 81	EB No. 19	575	2	20
41701000	Kolkata (M Corp.)	Ward No. 81	EB No. 20	645	-	-
41701000	Kolkata (M Corp.)	Ward No. 81	EB No. 21	462	-	-
41701000	Kolkata (M Corp.)	Ward No. 81	EB No. 22	683	-	-
41701000	Kolkata (M Corp.)	Ward No. 81	EB No. 23	580	-	-
41701000	Kolkata (M Corp.)	Ward No. 81	EB No. 24	753	15	-
41701000	Kolkata (M Corp.)	Ward No. 81	EB No. 25	726	29	-
41701000	Kolkata (M Corp.)	Ward No. 81	EB No. 26	799	-	-
41701000	Kolkata (M Corp.)	Ward No. 81	EB No. 27	679	-	-
41701000	Kolkata (M Corp.)	Ward No. 81	EB No. 28	783	30	-
41701000	Kolkata (M Corp.)	Ward No. 81	EB No. 29	595	-	-
41701000	Kolkata (M Corp.)	Ward No. 81	EB No. 30	550	-	-
41701000	Kolkata (M Corp.)	Ward No. 81	EB No. 31	570	27	-
41701000	Kolkata (M Corp.)	Ward No. 81	EB No. 32	385	-	-
41701000	Kolkata (M Corp.)	Ward No. 81	EB No. 33	470	-	-
41701000	Kolkata (M Corp.)	Ward No. 81	EB No. 34	752	16	6
41701000	Kolkata (M Corp.)	Ward No. 81	EB No. 35	533	10	-
41701000	Kolkata (M Corp.)	Ward No. 81	EB No. 36	515	-	-
41701000	Kolkata (M Corp.)	Ward No. 81	EB No. 37	343	-	-
41701000	Kolkata (M Corp.)	Ward No. 81	EB No. 38	538	-	-
41701000	Kolkata (M Corp.)	Ward No. 81	EB No. 39	957	49	16
41701000	Kolkata (M Corp.)	Ward No. 81	EB No. 40	376	-	-
41701000	Kolkata (M Corp.)	Ward No. 81	EB No. 41	536	-	-
41701000	Kolkata (M Corp.)	Ward No. 81	EB No. 42	513	-	-
41701000	Kolkata (M Corp.)	Ward No. 81	EB No. 43	487	-	-
41701000	Kolkata (M Corp.)	Ward No. 81	EB No. 44	710	45	1
41701000	Kolkata (M Corp.)	Ward No. 81	EB No. 45	587	-	-
41701000	Kolkata (M Corp.)	Ward No. 81	EB No. 46	732	4	-
41701000	Kolkata (M Corp.)	Ward No. 81	EB No. 47	613	46	-
41701000	Kolkata (M Corp.)	Ward No. 81	EB No. 48	666	-	-
41701000	Kolkata (M Corp.)	Ward No. 81	EB No. 49	516	-	-
41701000	Kolkata (M Corp.)	Ward No. 81	EB No. 50	683	21	-
41701000	Kolkata (M Corp.)	Ward No. 81	EB No. 51	610	18	-
41701000	Kolkata (M Corp.)	Ward No. 81	EB No. 52	773	-	-
41701000	Kolkata (M Corp.)	Ward No. 81	EB No. 53	671	-	-
41701000	Kolkata (M Corp.)	Ward No. 81	EB No. 54	609	-	-
41701000	Kolkata (M Corp.)	Ward No. 81	EB No. 55	557	1	-
41701000	Kolkata (M Corp.)	Ward No. 81	EB No. 56	567	9	-
41701000	Kolkata (M Corp.)	Ward No. 81	EB No. 57	711	28	-
41701000	Kolkata (M Corp.)	Ward No. 81	EB No. 58	596	17	-
41701000	Kolkata (M Corp.)	Ward No. 81	EB No. 59	714	-	-
41701000	Kolkata (M Corp.)	Ward No. 81	EB No. 60	407	-	-
41701000	Kolkata (M Corp.)	Ward No. 81	EB No. 61	550	-	-
41701000	Kolkata (M Corp.)	Ward No. 81	EB No. 62	383	-	-



**APPENDIX TO DISTRICT PRIMARY CENSUS ABSTRACT**  
**TOTAL, SCHEDULED CASTES AND SCHEDULED TRIBES POPULATION - URBAN BLOCK WISE**

Location Code	Name of Town	Name of Ward	Boundaries of urban block / EB number	Total population	Schedule Castes population	Schedule Tribes population
1	2	3	4	5	6	7
41701000	Kolkata (M Corp.)	Ward No. 81	EB No. 63	448	-	-
41701000	Kolkata (M Corp.)	Ward No. 81	EB No. 64	684	13	-
41701000	Kolkata (M Corp.)	Ward No. 81	EB No. 65	706	8	-
41701000	Kolkata (M Corp.)	Ward No. 81	EB No. 66	730	-	-
41701000	Kolkata (M Corp.)	Ward No. 81	EB No. 67	528	10	-
41701000	Kolkata (M Corp.)	Ward No. 81	EB No. 68	565	5	-
41701000	Kolkata (M Corp.)	Ward No. 81	EB No. 69	580	84	-
41701000	Kolkata (M Corp.)	Ward No. 81	EB No. 70	471	33	-
41701000	Kolkata (M Corp.)	Ward No. 81	EB No. 71	867	15	-
41701000	Kolkata (M Corp.)	Ward No. 81	EB No. 72	829	55	1
41701000	Kolkata (M Corp.)	Ward No. 81	EB No. 73	540	60	1
41701000	Kolkata (M Corp.)	Ward No. 81	EB No. 74	413	-	-
41701000	Kolkata (M Corp.)	Ward No. 81	EB No. 75	788	10	-
41701000	Kolkata (M Corp.)	Ward No. 81	EB No. 76	723	-	-
41701000	Kolkata (M Corp.)	Ward No. 82	EB No. 1	827	669	-
41701000	Kolkata (M Corp.)	Ward No. 82	EB No. 2	975	557	1
41701000	Kolkata (M Corp.)	Ward No. 82	EB No. 3	771	475	-
41701000	Kolkata (M Corp.)	Ward No. 82	EB No. 4	523	-	-
41701000	Kolkata (M Corp.)	Ward No. 82	EB No. 5	637	-	-
41701000	Kolkata (M Corp.)	Ward No. 82	EB No. 6	670	-	-
41701000	Kolkata (M Corp.)	Ward No. 82	EB No. 7	676	8	-
41701000	Kolkata (M Corp.)	Ward No. 82	EB No. 8	524	-	-
41701000	Kolkata (M Corp.)	Ward No. 82	EB No. 9	611	-	-
41701000	Kolkata (M Corp.)	Ward No. 82	EB No. 10	549	4	-
41701000	Kolkata (M Corp.)	Ward No. 82	EB No. 11	617	-	-
41701000	Kolkata (M Corp.)	Ward No. 82	EB No. 12	737	-	-
41701000	Kolkata (M Corp.)	Ward No. 82	EB No. 13	669	-	-
41701000	Kolkata (M Corp.)	Ward No. 82	EB No. 14	551	-	-
41701000	Kolkata (M Corp.)	Ward No. 82	EB No. 15	637	23	-
41701000	Kolkata (M Corp.)	Ward No. 82	EB No. 16	673	-	-
41701000	Kolkata (M Corp.)	Ward No. 82	EB No. 17	656	-	-
41701000	Kolkata (M Corp.)	Ward No. 82	EB No. 18	553	-	-
41701000	Kolkata (M Corp.)	Ward No. 82	EB No. 19	511	-	-
41701000	Kolkata (M Corp.)	Ward No. 82	EB No. 20	531	-	-
41701000	Kolkata (M Corp.)	Ward No. 82	EB No. 21	562	4	-
41701000	Kolkata (M Corp.)	Ward No. 82	EB No. 22	614	6	5
41701000	Kolkata (M Corp.)	Ward No. 82	EB No. 23	751	-	-
41701000	Kolkata (M Corp.)	Ward No. 82	EB No. 24	598	-	-
41701000	Kolkata (M Corp.)	Ward No. 82	EB No. 25	626	-	12
41701000	Kolkata (M Corp.)	Ward No. 82	EB No. 26	616	-	-
41701000	Kolkata (M Corp.)	Ward No. 82	EB No. 27	626	-	-
41701000	Kolkata (M Corp.)	Ward No. 82	EB No. 28	561	2	-
41701000	Kolkata (M Corp.)	Ward No. 82	EB No. 29	609	34	-
41701000	Kolkata (M Corp.)	Ward No. 82	EB No. 30	513	-	-
41701000	Kolkata (M Corp.)	Ward No. 82	EB No. 31	591	-	-
41701000	Kolkata (M Corp.)	Ward No. 82	EB No. 32	701	-	-

**APPENDIX TO DISTRICT PRIMARY CENSUS ABSTRACT**  
**TOTAL, SCHEDULED CASTES AND SCHEDULED TRIBES POPULATION - URBAN BLOCK WISE**

Location Code	Name of Town	Name of Ward	Boundaries of urban block / EB number	Total population	Schedule Castes population	Schedule Tribes population
1	2	3	4	5	6	7
41701000	Kolkata (M Corp.)	Ward No. 82	EB No. 33	723	2	-
41701000	Kolkata (M Corp.)	Ward No. 82	EB No. 34	638	-	-
41701000	Kolkata (M Corp.)	Ward No. 82	EB No. 35	535	-	-
41701000	Kolkata (M Corp.)	Ward No. 82	EB No. 36	692	-	-
41701000	Kolkata (M Corp.)	Ward No. 82	EB No. 37	714	42	-
41701000	Kolkata (M Corp.)	Ward No. 82	EB No. 38	494	5	-
41701000	Kolkata (M Corp.)	Ward No. 82	EB No. 39	658	17	-
41701000	Kolkata (M Corp.)	Ward No. 82	EB No. 40	561	-	-
41701000	Kolkata (M Corp.)	Ward No. 82	EB No. 41	508	18	-
41701000	Kolkata (M Corp.)	Ward No. 82	EB No. 42	631	-	-
41701000	Kolkata (M Corp.)	Ward No. 82	EB No. 43	641	-	-
41701000	Kolkata (M Corp.)	Ward No. 82	EB No. 44	719	106	-
41701000	Kolkata (M Corp.)	Ward No. 82	EB No. 45	729	-	-
41701000	Kolkata (M Corp.)	Ward No. 82	EB No. 46	604	-	-
41701000	Kolkata (M Corp.)	Ward No. 82	EB No. 47	620	13	-
41701000	Kolkata (M Corp.)	Ward No. 82	EB No. 48	567	29	-
41701000	Kolkata (M Corp.)	Ward No. 82	EB No. 49	666	37	9
41701000	Kolkata (M Corp.)	Ward No. 82	EB No. 50	738	5	-
41701000	Kolkata (M Corp.)	Ward No. 82	EB No. 51	464	10	-
41701000	Kolkata (M Corp.)	Ward No. 82	EB No. 52	492	29	-
41701000	Kolkata (M Corp.)	Ward No. 82	EB No. 53	610	24	-
41701000	Kolkata (M Corp.)	Ward No. 82	EB No. 54	609	-	-
41701000	Kolkata (M Corp.)	Ward No. 82	EB No. 55	653	25	-
41701000	Kolkata (M Corp.)	Ward No. 82	EB No. 56	676	59	-
41701000	Kolkata (M Corp.)	Ward No. 82	EB No. 57	505	-	-
41701000	Kolkata (M Corp.)	Ward No. 82	EB No. 58	597	94	-
41701000	Kolkata (M Corp.)	Ward No. 82	EB No. 59	564	49	-
41701000	Kolkata (M Corp.)	Ward No. 82	EB No. 60	555	18	-
41701000	Kolkata (M Corp.)	Ward No. 82	EB No. 61	348	-	-
41701000	Kolkata (M Corp.)	Ward No. 82	EB No. 62	687	-	-
41701000	Kolkata (M Corp.)	Ward No. 82	EB No. 63	653	-	-
41701000	Kolkata (M Corp.)	Ward No. 82	EB No. 64	674	8	-
41701000	Kolkata (M Corp.)	Ward No. 82	EB No. 65	682	-	-
41701000	Kolkata (M Corp.)	Ward No. 82	EB No. 66	652	-	-
41701000	Kolkata (M Corp.)	Ward No. 82	EB No. 67	668	-	-
41701000	Kolkata (M Corp.)	Ward No. 82	EB No. 68	724	-	-
41701000	Kolkata (M Corp.)	Ward No. 82	EB No. 69	677	-	-
41701000	Kolkata (M Corp.)	Ward No. 82	EB No. 70	137	-	-
41701000	Kolkata (M Corp.)	Ward No. 82	EB No. 71	16	-	-
41701000	Kolkata (M Corp.)	Ward No. 83	EB No. 1	876	12	-
41701000	Kolkata (M Corp.)	Ward No. 83	EB No. 2	607	5	-
41701000	Kolkata (M Corp.)	Ward No. 83	EB No. 3	619	4	-
41701000	Kolkata (M Corp.)	Ward No. 83	EB No. 4	372	32	-
41701000	Kolkata (M Corp.)	Ward No. 83	EB No. 5	489	-	-
41701000	Kolkata (M Corp.)	Ward No. 83	EB No. 6	609	15	-
41701000	Kolkata (M Corp.)	Ward No. 83	EB No. 7	532	5	-

**APPENDIX TO DISTRICT PRIMARY CENSUS ABSTRACT**  
**TOTAL, SCHEDULED CASTES AND SCHEDULED TRIBES POPULATION - URBAN BLOCK WISE**

Location Code	Name of Town	Name of Ward	Boundaries of urban block / EB number	Total population	Schedule Castes population	Schedule Tribes population
1	2	3	4	5	6	7
41701000	Kolkata (M Corp.)	Ward No. 83	EB No. 8	610	32	-
41701000	Kolkata (M Corp.)	Ward No. 83	EB No. 9	654	-	-
41701000	Kolkata (M Corp.)	Ward No. 83	EB No. 10	590	-	-
41701000	Kolkata (M Corp.)	Ward No. 83	EB No. 11	534	8	-
41701000	Kolkata (M Corp.)	Ward No. 83	EB No. 12	640	-	-
41701000	Kolkata (M Corp.)	Ward No. 83	EB No. 13	586	13	-
41701000	Kolkata (M Corp.)	Ward No. 83	EB No. 14	587	-	-
41701000	Kolkata (M Corp.)	Ward No. 83	EB No. 15	588	-	-
41701000	Kolkata (M Corp.)	Ward No. 83	EB No. 16	569	3	-
41701000	Kolkata (M Corp.)	Ward No. 83	EB No. 17	530	-	-
41701000	Kolkata (M Corp.)	Ward No. 83	EB No. 18	566	-	-
41701000	Kolkata (M Corp.)	Ward No. 83	EB No. 19	663	-	-
41701000	Kolkata (M Corp.)	Ward No. 83	EB No. 20	554	-	-
41701000	Kolkata (M Corp.)	Ward No. 83	EB No. 21	557	30	-
41701000	Kolkata (M Corp.)	Ward No. 83	EB No. 22	590	-	2
41701000	Kolkata (M Corp.)	Ward No. 83	EB No. 23	662	-	-
41701000	Kolkata (M Corp.)	Ward No. 83	EB No. 24	644	-	-
41701000	Kolkata (M Corp.)	Ward No. 83	EB No. 25	498	17	-
41701000	Kolkata (M Corp.)	Ward No. 83	EB No. 26	548	-	-
41701000	Kolkata (M Corp.)	Ward No. 83	EB No. 27	579	4	-
41701000	Kolkata (M Corp.)	Ward No. 83	EB No. 28	692	-	-
41701000	Kolkata (M Corp.)	Ward No. 83	EB No. 29	536	19	2
41701000	Kolkata (M Corp.)	Ward No. 83	EB No. 30	604	-	-
41701000	Kolkata (M Corp.)	Ward No. 83	EB No. 31	576	5	-
41701000	Kolkata (M Corp.)	Ward No. 83	EB No. 32	537	-	-
41701000	Kolkata (M Corp.)	Ward No. 83	EB No. 33	550	-	-
41701000	Kolkata (M Corp.)	Ward No. 83	EB No. 34	677	-	-
41701000	Kolkata (M Corp.)	Ward No. 83	EB No. 35	898	-	-
41701000	Kolkata (M Corp.)	Ward No. 83	EB No. 36	552	-	-
41701000	Kolkata (M Corp.)	Ward No. 83	EB No. 37	511	-	-
41701000	Kolkata (M Corp.)	Ward No. 83	EB No. 38	607	1	-
41701000	Kolkata (M Corp.)	Ward No. 83	EB No. 39	582	-	-
41701000	Kolkata (M Corp.)	Ward No. 83	EB No. 40	596	48	-
41701000	Kolkata (M Corp.)	Ward No. 83	EB No. 41	610	36	-
41701000	Kolkata (M Corp.)	Ward No. 84	EB No. 1	623	-	-
41701000	Kolkata (M Corp.)	Ward No. 84	EB No. 2	686	23	-
41701000	Kolkata (M Corp.)	Ward No. 84	EB No. 3	813	8	1
41701000	Kolkata (M Corp.)	Ward No. 84	EB No. 4	617	91	6
41701000	Kolkata (M Corp.)	Ward No. 84	EB No. 5	650	96	-
41701000	Kolkata (M Corp.)	Ward No. 84	EB No. 6	677	72	-
41701000	Kolkata (M Corp.)	Ward No. 84	EB No. 7	704	51	-
41701000	Kolkata (M Corp.)	Ward No. 84	EB No. 8	650	91	-
41701000	Kolkata (M Corp.)	Ward No. 84	EB No. 9	680	14	-
41701000	Kolkata (M Corp.)	Ward No. 84	EB No. 10	735	20	-
41701000	Kolkata (M Corp.)	Ward No. 84	EB No. 11	777	78	-
41701000	Kolkata (M Corp.)	Ward No. 84	EB No. 12	715	17	-

**APPENDIX TO DISTRICT PRIMARY CENSUS ABSTRACT**  
**TOTAL, SCHEDULED CASTES AND SCHEDULED TRIBES POPULATION - URBAN BLOCK WISE**

Location Code	Name of Town	Name of Ward	Boundaries of urban block / EB number	Total population	Schedule Castes population	Schedule Tribes population
1	2	3	4	5	6	7
41701000	Kolkata (M Corp.)	Ward No. 84	EB No. 13	793	28	-
41701000	Kolkata (M Corp.)	Ward No. 84	EB No. 14	749	7	-
41701000	Kolkata (M Corp.)	Ward No. 84	EB No. 15	684	-	-
41701000	Kolkata (M Corp.)	Ward No. 84	EB No. 16	690	2	-
41701000	Kolkata (M Corp.)	Ward No. 84	EB No. 17	654	-	-
41701000	Kolkata (M Corp.)	Ward No. 84	EB No. 18	683	15	-
41701000	Kolkata (M Corp.)	Ward No. 84	EB No. 19	670	98	-
41701000	Kolkata (M Corp.)	Ward No. 84	EB No. 20	719	3	-
41701000	Kolkata (M Corp.)	Ward No. 84	EB No. 21	654	-	-
41701000	Kolkata (M Corp.)	Ward No. 84	EB No. 22	638	28	-
41701000	Kolkata (M Corp.)	Ward No. 84	EB No. 23	608	13	-
41701000	Kolkata (M Corp.)	Ward No. 84	EB No. 24	689	4	-
41701000	Kolkata (M Corp.)	Ward No. 84	EB No. 25	611	-	-
41701000	Kolkata (M Corp.)	Ward No. 84	EB No. 26	661	56	-
41701000	Kolkata (M Corp.)	Ward No. 84	EB No. 27	745	18	-
41701000	Kolkata (M Corp.)	Ward No. 84	EB No. 28	671	158	-
41701000	Kolkata (M Corp.)	Ward No. 84	EB No. 29	694	-	-
41701000	Kolkata (M Corp.)	Ward No. 84	EB No. 30	799	122	-
41701000	Kolkata (M Corp.)	Ward No. 84	EB No. 31	615	19	-
41701000	Kolkata (M Corp.)	Ward No. 84	EB No. 32	620	11	-
41701000	Kolkata (M Corp.)	Ward No. 84	EB No. 33	687	4	-
41701000	Kolkata (M Corp.)	Ward No. 84	EB No. 34	739	9	-
41701000	Kolkata (M Corp.)	Ward No. 85	EB No. 1	627	-	-
41701000	Kolkata (M Corp.)	Ward No. 85	EB No. 2	634	7	-
41701000	Kolkata (M Corp.)	Ward No. 85	EB No. 3	620	58	-
41701000	Kolkata (M Corp.)	Ward No. 85	EB No. 4	621	-	-
41701000	Kolkata (M Corp.)	Ward No. 85	EB No. 5	777	11	14
41701000	Kolkata (M Corp.)	Ward No. 85	EB No. 6	766	10	-
41701000	Kolkata (M Corp.)	Ward No. 85	EB No. 7	601	22	-
41701000	Kolkata (M Corp.)	Ward No. 85	EB No. 8	654	98	-
41701000	Kolkata (M Corp.)	Ward No. 85	EB No. 9	833	-	-
41701000	Kolkata (M Corp.)	Ward No. 85	EB No. 10	759	27	-
41701000	Kolkata (M Corp.)	Ward No. 85	EB No. 11	679	18	-
41701000	Kolkata (M Corp.)	Ward No. 85	EB No. 12	691	60	-
41701000	Kolkata (M Corp.)	Ward No. 85	EB No. 13	688	-	-
41701000	Kolkata (M Corp.)	Ward No. 85	EB No. 14	834	-	-
41701000	Kolkata (M Corp.)	Ward No. 85	EB No. 15	665	5	-
41701000	Kolkata (M Corp.)	Ward No. 85	EB No. 16	731	20	-
41701000	Kolkata (M Corp.)	Ward No. 85	EB No. 17	652	125	-
41701000	Kolkata (M Corp.)	Ward No. 85	EB No. 18	723	3	-
41701000	Kolkata (M Corp.)	Ward No. 85	EB No. 19	642	29	18
41701000	Kolkata (M Corp.)	Ward No. 85	EB No. 20	680	92	-
41701000	Kolkata (M Corp.)	Ward No. 85	EB No. 21	756	236	-
41701000	Kolkata (M Corp.)	Ward No. 85	EB No. 22	595	10	-
41701000	Kolkata (M Corp.)	Ward No. 85	EB No. 23	584	-	-
41701000	Kolkata (M Corp.)	Ward No. 85	EB No. 24	524	7	-

**APPENDIX TO DISTRICT PRIMARY CENSUS ABSTRACT**  
**TOTAL, SCHEDULED CASTES AND SCHEDULED TRIBES POPULATION - URBAN BLOCK WISE**

Location Code	Name of Town	Name of Ward	Boundaries of urban block / EB number	Total population	Schedule Castes population	Schedule Tribes population
1	2	3	4	5	6	7
41701000	Kolkata (M Corp.)	Ward No. 85	EB No. 25	601	-	-
41701000	Kolkata (M Corp.)	Ward No. 85	EB No. 26	594	16	-
41701000	Kolkata (M Corp.)	Ward No. 85	EB No. 27	809	18	-
41701000	Kolkata (M Corp.)	Ward No. 85	EB No. 28	506	1	-
41701000	Kolkata (M Corp.)	Ward No. 85	EB No. 29	492	-	-
41701000	Kolkata (M Corp.)	Ward No. 85	EB No. 30	633	23	-
41701000	Kolkata (M Corp.)	Ward No. 85	EB No. 31	703	1	-
41701000	Kolkata (M Corp.)	Ward No. 85	EB No. 32	592	6	8
41701000	Kolkata (M Corp.)	Ward No. 85	EB No. 33	748	-	-
41701000	Kolkata (M Corp.)	Ward No. 85	EB No. 34	913	26	-
41701000	Kolkata (M Corp.)	Ward No. 85	EB No. 35	740	-	-
41701000	Kolkata (M Corp.)	Ward No. 85	EB No. 36	674	-	-
41701000	Kolkata (M Corp.)	Ward No. 85	EB No. 37	605	7	-
41701000	Kolkata (M Corp.)	Ward No. 85	EB No. 38	611	9	-
41701000	Kolkata (M Corp.)	Ward No. 85	EB No. 39	690	72	-
41701000	Kolkata (M Corp.)	Ward No. 85	EB No. 40	817	10	-
41701000	Kolkata (M Corp.)	Ward No. 85	EB No. 41	558	-	-
41701000	Kolkata (M Corp.)	Ward No. 85	EB No. 42	837	32	-
41701000	Kolkata (M Corp.)	Ward No. 85	EB No. 43	723	-	-
41701000	Kolkata (M Corp.)	Ward No. 85	EB No. 44	689	5	3
41701000	Kolkata (M Corp.)	Ward No. 85	EB No. 45	713	-	-
41701000	Kolkata (M Corp.)	Ward No. 85	EB No. 46	647	5	2
41701000	Kolkata (M Corp.)	Ward No. 86	EB No. 1	858	17	-
41701000	Kolkata (M Corp.)	Ward No. 86	EB No. 2	704	36	-
41701000	Kolkata (M Corp.)	Ward No. 86	EB No. 3	661	57	-
41701000	Kolkata (M Corp.)	Ward No. 86	EB No. 4	700	-	-
41701000	Kolkata (M Corp.)	Ward No. 86	EB No. 5	695	-	-
41701000	Kolkata (M Corp.)	Ward No. 86	EB No. 6	627	10	-
41701000	Kolkata (M Corp.)	Ward No. 86	EB No. 7	924	284	18
41701000	Kolkata (M Corp.)	Ward No. 86	EB No. 8	890	429	-
41701000	Kolkata (M Corp.)	Ward No. 86	EB No. 9	666	578	-
41701000	Kolkata (M Corp.)	Ward No. 86	EB No. 10	509	1	-
41701000	Kolkata (M Corp.)	Ward No. 86	EB No. 11	578	6	5
41701000	Kolkata (M Corp.)	Ward No. 86	EB No. 12	650	2	8
41701000	Kolkata (M Corp.)	Ward No. 86	EB No. 13	795	4	-
41701000	Kolkata (M Corp.)	Ward No. 86	EB No. 14	652	70	48
41701000	Kolkata (M Corp.)	Ward No. 86	EB No. 15	522	38	4
41701000	Kolkata (M Corp.)	Ward No. 86	EB No. 16	539	18	-
41701000	Kolkata (M Corp.)	Ward No. 86	EB No. 17	644	23	-
41701000	Kolkata (M Corp.)	Ward No. 86	EB No. 18	612	1	-
41701000	Kolkata (M Corp.)	Ward No. 86	EB No. 19	550	19	-
41701000	Kolkata (M Corp.)	Ward No. 86	EB No. 20	547	9	1
41701000	Kolkata (M Corp.)	Ward No. 86	EB No. 21	659	22	-
41701000	Kolkata (M Corp.)	Ward No. 86	EB No. 22	606	-	-
41701000	Kolkata (M Corp.)	Ward No. 86	EB No. 23	689	1	4
41701000	Kolkata (M Corp.)	Ward No. 86	EB No. 24	747	1	1

**APPENDIX TO DISTRICT PRIMARY CENSUS ABSTRACT**  
**TOTAL, SCHEDULED CASTES AND SCHEDULED TRIBES POPULATION - URBAN BLOCK WISE**

Location Code	Name of Town	Name of Ward	Boundaries of urban block / EB number	Total population	Schedule Castes population	Schedule Tribes population
1	2	3	4	5	6	7
41701000	Kolkata (M Corp.)	Ward No. 86	EB No. 25	856	44	-
41701000	Kolkata (M Corp.)	Ward No. 86	EB No. 26	819	61	1
41701000	Kolkata (M Corp.)	Ward No. 86	EB No. 27	687	23	-
41701000	Kolkata (M Corp.)	Ward No. 86	EB No. 28	726	8	-
41701000	Kolkata (M Corp.)	Ward No. 86	EB No. 29	737	20	-
41701000	Kolkata (M Corp.)	Ward No. 86	EB No. 30	620	13	-
41701000	Kolkata (M Corp.)	Ward No. 86	EB No. 31	630	-	-
41701000	Kolkata (M Corp.)	Ward No. 86	EB No. 32	590	1	-
41701000	Kolkata (M Corp.)	Ward No. 86	EB No. 33	803	-	1
41701000	Kolkata (M Corp.)	Ward No. 86	EB No. 34	707	2	-
41701000	Kolkata (M Corp.)	Ward No. 86	EB No. 35	631	14	1
41701000	Kolkata (M Corp.)	Ward No. 86	EB No. 36	670	-	4
41701000	Kolkata (M Corp.)	Ward No. 86	EB No. 37	641	-	-
41701000	Kolkata (M Corp.)	Ward No. 86	EB No. 38	7	-	-
41701000	Kolkata (M Corp.)	Ward No. 87	EB No. 1	854	6	-
41701000	Kolkata (M Corp.)	Ward No. 87	EB No. 2	559	55	3
41701000	Kolkata (M Corp.)	Ward No. 87	EB No. 3	600	-	-
41701000	Kolkata (M Corp.)	Ward No. 87	EB No. 4	592	-	-
41701000	Kolkata (M Corp.)	Ward No. 87	EB No. 5	569	5	-
41701000	Kolkata (M Corp.)	Ward No. 87	EB No. 6	762	-	-
41701000	Kolkata (M Corp.)	Ward No. 87	EB No. 7	797	16	-
41701000	Kolkata (M Corp.)	Ward No. 87	EB No. 8	745	10	1
41701000	Kolkata (M Corp.)	Ward No. 87	EB No. 9	825	-	-
41701000	Kolkata (M Corp.)	Ward No. 87	EB No. 10	841	2	-
41701000	Kolkata (M Corp.)	Ward No. 87	EB No. 11	574	-	-
41701000	Kolkata (M Corp.)	Ward No. 87	EB No. 12	686	-	7
41701000	Kolkata (M Corp.)	Ward No. 87	EB No. 13	565	1	-
41701000	Kolkata (M Corp.)	Ward No. 87	EB No. 14	494	-	-
41701000	Kolkata (M Corp.)	Ward No. 87	EB No. 15	603	1	-
41701000	Kolkata (M Corp.)	Ward No. 87	EB No. 16	790	-	-
41701000	Kolkata (M Corp.)	Ward No. 87	EB No. 17	498	1	-
41701000	Kolkata (M Corp.)	Ward No. 87	EB No. 18	759	-	-
41701000	Kolkata (M Corp.)	Ward No. 87	EB No. 19	513	-	-
41701000	Kolkata (M Corp.)	Ward No. 87	EB No. 20	698	-	-
41701000	Kolkata (M Corp.)	Ward No. 88	EB No. 1	620	-	-
41701000	Kolkata (M Corp.)	Ward No. 88	EB No. 2	611	-	-
41701000	Kolkata (M Corp.)	Ward No. 88	EB No. 3	657	-	-
41701000	Kolkata (M Corp.)	Ward No. 88	EB No. 4	619	-	-
41701000	Kolkata (M Corp.)	Ward No. 88	EB No. 5	626	11	-
41701000	Kolkata (M Corp.)	Ward No. 88	EB No. 6	633	21	-
41701000	Kolkata (M Corp.)	Ward No. 88	EB No. 7	614	-	-
41701000	Kolkata (M Corp.)	Ward No. 88	EB No. 8	602	14	13
41701000	Kolkata (M Corp.)	Ward No. 88	EB No. 9	604	5	-
41701000	Kolkata (M Corp.)	Ward No. 88	EB No. 10	588	-	-
41701000	Kolkata (M Corp.)	Ward No. 88	EB No. 11	627	-	-
41701000	Kolkata (M Corp.)	Ward No. 88	EB No. 12	611	-	-

**APPENDIX TO DISTRICT PRIMARY CENSUS ABSTRACT**  
**TOTAL, SCHEDULED CASTES AND SCHEDULED TRIBES POPULATION - URBAN BLOCK WISE**

Location Code	Name of Town	Name of Ward	Boundaries of urban block / EB number	Total population	Schedule Castes population	Schedule Tribes population
1	2	3	4	5	6	7
41701000	Kolkata (M Corp.)	Ward No. 88	EB No. 13	602	-	-
41701000	Kolkata (M Corp.)	Ward No. 88	EB No. 14	600	5	-
41701000	Kolkata (M Corp.)	Ward No. 88	EB No. 15	602	-	-
41701000	Kolkata (M Corp.)	Ward No. 88	EB No. 16	611	11	-
41701000	Kolkata (M Corp.)	Ward No. 88	EB No. 17	621	18	8
41701000	Kolkata (M Corp.)	Ward No. 88	EB No. 18	605	-	-
41701000	Kolkata (M Corp.)	Ward No. 88	EB No. 19	607	-	-
41701000	Kolkata (M Corp.)	Ward No. 88	EB No. 20	592	-	-
41701000	Kolkata (M Corp.)	Ward No. 88	EB No. 21	619	8	-
41701000	Kolkata (M Corp.)	Ward No. 88	EB No. 22	603	9	-
41701000	Kolkata (M Corp.)	Ward No. 88	EB No. 23	600	-	-
41701000	Kolkata (M Corp.)	Ward No. 88	EB No. 24	610	11	-
41701000	Kolkata (M Corp.)	Ward No. 88	EB No. 25	513	13	-
41701000	Kolkata (M Corp.)	Ward No. 88	EB No. 26	664	8	-
41701000	Kolkata (M Corp.)	Ward No. 88	EB No. 27	644	2	-
41701000	Kolkata (M Corp.)	Ward No. 88	EB No. 28	681	20	-
41701000	Kolkata (M Corp.)	Ward No. 88	EB No. 29	608	-	-
41701000	Kolkata (M Corp.)	Ward No. 88	EB No. 30	603	19	-
41701000	Kolkata (M Corp.)	Ward No. 88	EB No. 31	625	-	-
41701000	Kolkata (M Corp.)	Ward No. 88	EB No. 32	600	-	-
41701000	Kolkata (M Corp.)	Ward No. 88	EB No. 33	647	-	-
41701000	Kolkata (M Corp.)	Ward No. 88	EB No. 34	801	-	-
41701000	Kolkata (M Corp.)	Ward No. 88	EB No. 35	605	4	-
41701000	Kolkata (M Corp.)	Ward No. 88	EB No. 36	634	86	-
41701000	Kolkata (M Corp.)	Ward No. 88	EB No. 37	602	3	-
41701000	Kolkata (M Corp.)	Ward No. 88	EB No. 38	605	24	-
41701000	Kolkata (M Corp.)	Ward No. 88	EB No. 39	610	18	-
41701000	Kolkata (M Corp.)	Ward No. 88	EB No. 40	644	-	-
41701000	Kolkata (M Corp.)	Ward No. 88	EB No. 41	604	3	-
41701000	Kolkata (M Corp.)	Ward No. 88	EB No. 42	706	11	-
41701000	Kolkata (M Corp.)	Ward No. 88	EB No. 43	869	31	9
41701000	Kolkata (M Corp.)	Ward No. 88	EB No. 44	67	8	-
41701000	Kolkata (M Corp.)	Ward No. 88	EB No. 45	34	5	-
41701000	Kolkata (M Corp.)	Ward No. 89	EB No. 1	517	32	-
41701000	Kolkata (M Corp.)	Ward No. 89	EB No. 2	671	36	-
41701000	Kolkata (M Corp.)	Ward No. 89	EB No. 3	597	292	-
41701000	Kolkata (M Corp.)	Ward No. 89	EB No. 4	640	56	-
41701000	Kolkata (M Corp.)	Ward No. 89	EB No. 5	639	75	9
41701000	Kolkata (M Corp.)	Ward No. 89	EB No. 6	549	25	-
41701000	Kolkata (M Corp.)	Ward No. 89	EB No. 7	588	-	-
41701000	Kolkata (M Corp.)	Ward No. 89	EB No. 8	556	-	-
41701000	Kolkata (M Corp.)	Ward No. 89	EB No. 9	830	-	-
41701000	Kolkata (M Corp.)	Ward No. 89	EB No. 10	500	-	-
41701000	Kolkata (M Corp.)	Ward No. 89	EB No. 11	732	143	-
41701000	Kolkata (M Corp.)	Ward No. 89	EB No. 12	570	101	-
41701000	Kolkata (M Corp.)	Ward No. 89	EB No. 13	520	17	-

**APPENDIX TO DISTRICT PRIMARY CENSUS ABSTRACT**  
**TOTAL, SCHEDULED CASTES AND SCHEDULED TRIBES POPULATION - URBAN BLOCK WISE**

Location Code	Name of Town	Name of Ward	Boundaries of urban block / EB number	Total population	Schedule Castes population	Schedule Tribes population
1	2	3	4	5	6	7
41701000	Kolkata (M Corp.)	Ward No. 89	EB No. 14	569	16	-
41701000	Kolkata (M Corp.)	Ward No. 89	EB No. 15	737	-	-
41701000	Kolkata (M Corp.)	Ward No. 89	EB No. 16	649	-	-
41701000	Kolkata (M Corp.)	Ward No. 89	EB No. 17	790	-	-
41701000	Kolkata (M Corp.)	Ward No. 89	EB No. 18	417	-	-
41701000	Kolkata (M Corp.)	Ward No. 89	EB No. 19	873	1	8
41701000	Kolkata (M Corp.)	Ward No. 89	EB No. 20	672	-	-
41701000	Kolkata (M Corp.)	Ward No. 89	EB No. 21	504	5	-
41701000	Kolkata (M Corp.)	Ward No. 89	EB No. 22	587	-	-
41701000	Kolkata (M Corp.)	Ward No. 89	EB No. 23	669	6	-
41701000	Kolkata (M Corp.)	Ward No. 89	EB No. 24	413	-	-
41701000	Kolkata (M Corp.)	Ward No. 89	EB No. 25	494	57	-
41701000	Kolkata (M Corp.)	Ward No. 89	EB No. 26	806	-	-
41701000	Kolkata (M Corp.)	Ward No. 89	EB No. 27	973	10	-
41701000	Kolkata (M Corp.)	Ward No. 89	EB No. 28	733	25	-
41701000	Kolkata (M Corp.)	Ward No. 89	EB No. 29	762	-	-
41701000	Kolkata (M Corp.)	Ward No. 89	EB No. 30	462	7	-
41701000	Kolkata (M Corp.)	Ward No. 89	EB No. 31	380	-	-
41701000	Kolkata (M Corp.)	Ward No. 89	EB No. 32	495	-	-
41701000	Kolkata (M Corp.)	Ward No. 89	EB No. 33	406	8	-
41701000	Kolkata (M Corp.)	Ward No. 89	EB No. 34	465	-	-
41701000	Kolkata (M Corp.)	Ward No. 89	EB No. 35	491	-	-
41701000	Kolkata (M Corp.)	Ward No. 89	EB No. 36	538	123	-
41701000	Kolkata (M Corp.)	Ward No. 89	EB No. 37	461	-	-
41701000	Kolkata (M Corp.)	Ward No. 89	EB No. 38	484	1	-
41701000	Kolkata (M Corp.)	Ward No. 89	EB No. 39	704	77	-
41701000	Kolkata (M Corp.)	Ward No. 89	EB No. 40	512	2	-
41701000	Kolkata (M Corp.)	Ward No. 89	EB No. 41	445	41	-
41701000	Kolkata (M Corp.)	Ward No. 89	EB No. 42	406	4	-
41701000	Kolkata (M Corp.)	Ward No. 89	EB No. 43	385	9	-
41701000	Kolkata (M Corp.)	Ward No. 89	EB No. 44	681	-	-
41701000	Kolkata (M Corp.)	Ward No. 89	EB No. 45	909	36	2
41701000	Kolkata (M Corp.)	Ward No. 90	EB No. 1	752	16	2
41701000	Kolkata (M Corp.)	Ward No. 90	EB No. 2	606	-	-
41701000	Kolkata (M Corp.)	Ward No. 90	EB No. 3	668	-	-
41701000	Kolkata (M Corp.)	Ward No. 90	EB No. 4	791	-	-
41701000	Kolkata (M Corp.)	Ward No. 90	EB No. 5	641	40	-
41701000	Kolkata (M Corp.)	Ward No. 90	EB No. 6	588	24	-
41701000	Kolkata (M Corp.)	Ward No. 90	EB No. 7	733	10	-
41701000	Kolkata (M Corp.)	Ward No. 90	EB No. 8	730	11	-
41701000	Kolkata (M Corp.)	Ward No. 90	EB No. 9	608	-	-
41701000	Kolkata (M Corp.)	Ward No. 90	EB No. 10	618	-	-
41701000	Kolkata (M Corp.)	Ward No. 90	EB No. 11	675	1	-
41701000	Kolkata (M Corp.)	Ward No. 90	EB No. 12	625	-	-
41701000	Kolkata (M Corp.)	Ward No. 90	EB No. 13	889	23	-
41701000	Kolkata (M Corp.)	Ward No. 90	EB No. 14	649	3	-



**APPENDIX TO DISTRICT PRIMARY CENSUS ABSTRACT**  
**TOTAL, SCHEDULED CASTES AND SCHEDULED TRIBES POPULATION - URBAN BLOCK WISE**

Location Code	Name of Town	Name of Ward	Boundaries of urban block / EB number	Total population	Schedule Castes population	Schedule Tribes population
1	2	3	4	5	6	7
41701000	Kolkata (M Corp.)	Ward No. 90	EB No. 15	745	-	-
41701000	Kolkata (M Corp.)	Ward No. 90	EB No. 16	671	2	-
41701000	Kolkata (M Corp.)	Ward No. 90	EB No. 17	681	6	6
41701000	Kolkata (M Corp.)	Ward No. 90	EB No. 18	795	-	6
41701000	Kolkata (M Corp.)	Ward No. 90	EB No. 19	724	14	-
41701000	Kolkata (M Corp.)	Ward No. 90	EB No. 20	732	36	8
41701000	Kolkata (M Corp.)	Ward No. 90	EB No. 21	712	4	-
41701000	Kolkata (M Corp.)	Ward No. 90	EB No. 22	552	-	-
41701000	Kolkata (M Corp.)	Ward No. 90	EB No. 23	619	6	-
41701000	Kolkata (M Corp.)	Ward No. 90	EB No. 24	750	194	5
41701000	Kolkata (M Corp.)	Ward No. 90	EB No. 25	706	90	1
41701000	Kolkata (M Corp.)	Ward No. 90	EB No. 26	705	-	-
41701000	Kolkata (M Corp.)	Ward No. 90	EB No. 27	775	19	-
41701000	Kolkata (M Corp.)	Ward No. 90	EB No. 28	618	3	-
41701000	Kolkata (M Corp.)	Ward No. 90	EB No. 29	673	-	-
41701000	Kolkata (M Corp.)	Ward No. 90	EB No. 30	756	14	-
41701000	Kolkata (M Corp.)	Ward No. 90	EB No. 31	652	42	-
41701000	Kolkata (M Corp.)	Ward No. 90	EB No. 32	629	162	-
41701000	Kolkata (M Corp.)	Ward No. 90	EB No. 33	77	-	-
41701000	Kolkata (M Corp.)	Ward No. 91	EB No. 1	572	29	-
41701000	Kolkata (M Corp.)	Ward No. 91	EB No. 2	493	23	-
41701000	Kolkata (M Corp.)	Ward No. 91	EB No. 3	528	21	-
41701000	Kolkata (M Corp.)	Ward No. 91	EB No. 4	720	102	-
41701000	Kolkata (M Corp.)	Ward No. 91	EB No. 5	565	32	-
41701000	Kolkata (M Corp.)	Ward No. 91	EB No. 6	800	46	-
41701000	Kolkata (M Corp.)	Ward No. 91	EB No. 7	606	-	-
41701000	Kolkata (M Corp.)	Ward No. 91	EB No. 8	462	17	-
41701000	Kolkata (M Corp.)	Ward No. 91	EB No. 9	561	88	-
41701000	Kolkata (M Corp.)	Ward No. 91	EB No. 10	844	12	-
41701000	Kolkata (M Corp.)	Ward No. 91	EB No. 11	497	74	-
41701000	Kolkata (M Corp.)	Ward No. 91	EB No. 12	614	26	-
41701000	Kolkata (M Corp.)	Ward No. 91	EB No. 13	670	-	-
41701000	Kolkata (M Corp.)	Ward No. 91	EB No. 14	590	80	-
41701000	Kolkata (M Corp.)	Ward No. 91	EB No. 15	574	9	-
41701000	Kolkata (M Corp.)	Ward No. 91	EB No. 16	675	-	-
41701000	Kolkata (M Corp.)	Ward No. 91	EB No. 17	547	-	-
41701000	Kolkata (M Corp.)	Ward No. 91	EB No. 18	427	13	-
41701000	Kolkata (M Corp.)	Ward No. 91	EB No. 19	683	3	-
41701000	Kolkata (M Corp.)	Ward No. 91	EB No. 20	748	36	-
41701000	Kolkata (M Corp.)	Ward No. 91	EB No. 21	556	8	-
41701000	Kolkata (M Corp.)	Ward No. 91	EB No. 22	512	67	-
41701000	Kolkata (M Corp.)	Ward No. 91	EB No. 23	786	237	-
41701000	Kolkata (M Corp.)	Ward No. 91	EB No. 24	530	138	-
41701000	Kolkata (M Corp.)	Ward No. 91	EB No. 25	621	74	-
41701000	Kolkata (M Corp.)	Ward No. 91	EB No. 26	677	12	-
41701000	Kolkata (M Corp.)	Ward No. 91	EB No. 27	561	59	-

**APPENDIX TO DISTRICT PRIMARY CENSUS ABSTRACT**  
**TOTAL, SCHEDULED CASTES AND SCHEDULED TRIBES POPULATION - URBAN BLOCK WISE**

Location Code	Name of Town	Name of Ward	Boundaries of urban block / EB number	Total population	Schedule Castes population	Schedule Tribes population
1	2	3	4	5	6	7
41701000	Kolkata (M Corp.)	Ward No. 91	EB No. 28	591	23	-
41701000	Kolkata (M Corp.)	Ward No. 91	EB No. 29	541	7	-
41701000	Kolkata (M Corp.)	Ward No. 91	EB No. 30	425	12	-
41701000	Kolkata (M Corp.)	Ward No. 91	EB No. 31	682	48	-
41701000	Kolkata (M Corp.)	Ward No. 91	EB No. 32	725	107	-
41701000	Kolkata (M Corp.)	Ward No. 91	EB No. 33	575	177	4
41701000	Kolkata (M Corp.)	Ward No. 91	EB No. 34	545	31	-
41701000	Kolkata (M Corp.)	Ward No. 91	EB No. 35	545	31	-
41701000	Kolkata (M Corp.)	Ward No. 91	EB No. 36	536	165	-
41701000	Kolkata (M Corp.)	Ward No. 91	EB No. 37	493	38	-
41701000	Kolkata (M Corp.)	Ward No. 91	EB No. 38	432	225	1
41701000	Kolkata (M Corp.)	Ward No. 91	EB No. 39	791	58	-
41701000	Kolkata (M Corp.)	Ward No. 91	EB No. 40	542	45	-
41701000	Kolkata (M Corp.)	Ward No. 91	EB No. 41	488	41	5
41701000	Kolkata (M Corp.)	Ward No. 91	EB No. 42	676	8	-
41701000	Kolkata (M Corp.)	Ward No. 91	EB No. 43	551	11	-
41701000	Kolkata (M Corp.)	Ward No. 91	EB No. 44	480	24	-
41701000	Kolkata (M Corp.)	Ward No. 91	EB No. 45	653	174	-
41701000	Kolkata (M Corp.)	Ward No. 91	EB No. 46	543	186	-
41701000	Kolkata (M Corp.)	Ward No. 91	EB No. 47	681	115	-
41701000	Kolkata (M Corp.)	Ward No. 91	EB No. 48	608	1	-
41701000	Kolkata (M Corp.)	Ward No. 91	EB No. 49	664	70	-
41701000	Kolkata (M Corp.)	Ward No. 91	EB No. 50	563	27	-
41701000	Kolkata (M Corp.)	Ward No. 91	EB No. 51	546	79	7
41701000	Kolkata (M Corp.)	Ward No. 91	EB No. 52	428	-	-
41701000	Kolkata (M Corp.)	Ward No. 91	EB No. 53	722	123	2
41701000	Kolkata (M Corp.)	Ward No. 91	EB No. 54	478	-	1
41701000	Kolkata (M Corp.)	Ward No. 91	EB No. 55	523	15	-
41701000	Kolkata (M Corp.)	Ward No. 91	EB No. 56	780	9	-
41701000	Kolkata (M Corp.)	Ward No. 91	EB No. 57	590	24	-
41701000	Kolkata (M Corp.)	Ward No. 91	EB No. 58	592	5	-
41701000	Kolkata (M Corp.)	Ward No. 91	EB No. 59	417	-	-
41701000	Kolkata (M Corp.)	Ward No. 91	EB No. 60	607	50	-
41701000	Kolkata (M Corp.)	Ward No. 91	EB No. 61	563	-	-
41701000	Kolkata (M Corp.)	Ward No. 91	EB No. 62	458	3	-
41701000	Kolkata (M Corp.)	Ward No. 92	EB No. 1	565	-	-
41701000	Kolkata (M Corp.)	Ward No. 92	EB No. 2	611	104	-
41701000	Kolkata (M Corp.)	Ward No. 92	EB No. 3	815	6	-
41701000	Kolkata (M Corp.)	Ward No. 92	EB No. 4	644	102	25
41701000	Kolkata (M Corp.)	Ward No. 92	EB No. 5	700	107	3
41701000	Kolkata (M Corp.)	Ward No. 92	EB No. 6	649	-	-
41701000	Kolkata (M Corp.)	Ward No. 92	EB No. 7	554	6	-
41701000	Kolkata (M Corp.)	Ward No. 92	EB No. 8	481	41	-
41701000	Kolkata (M Corp.)	Ward No. 92	EB No. 9	710	9	1
41701000	Kolkata (M Corp.)	Ward No. 92	EB No. 10	593	457	-
41701000	Kolkata (M Corp.)	Ward No. 92	EB No. 11	330	169	-

**APPENDIX TO DISTRICT PRIMARY CENSUS ABSTRACT**  
**TOTAL, SCHEDULED CASTES AND SCHEDULED TRIBES POPULATION - URBAN BLOCK WISE**

Location Code	Name of Town	Name of Ward	Boundaries of urban block / EB number	Total population	Schedule Castes population	Schedule Tribes population
1	2	3	4	5	6	7
41701000	Kolkata (M Corp.)	Ward No. 92	EB No. 12	510	6	-
41701000	Kolkata (M Corp.)	Ward No. 92	EB No. 13	611	21	-
41701000	Kolkata (M Corp.)	Ward No. 92	EB No. 14	578	35	-
41701000	Kolkata (M Corp.)	Ward No. 92	EB No. 15	764	-	-
41701000	Kolkata (M Corp.)	Ward No. 92	EB No. 16	426	7	5
41701000	Kolkata (M Corp.)	Ward No. 92	EB No. 17	581	10	-
41701000	Kolkata (M Corp.)	Ward No. 92	EB No. 18	616	62	-
41701000	Kolkata (M Corp.)	Ward No. 92	EB No. 19	572	4	-
41701000	Kolkata (M Corp.)	Ward No. 92	EB No. 20	614	11	-
41701000	Kolkata (M Corp.)	Ward No. 92	EB No. 21	582	1	-
41701000	Kolkata (M Corp.)	Ward No. 92	EB No. 22	718	22	-
41701000	Kolkata (M Corp.)	Ward No. 92	EB No. 23	680	31	-
41701000	Kolkata (M Corp.)	Ward No. 92	EB No. 24	494	-	-
41701000	Kolkata (M Corp.)	Ward No. 92	EB No. 25	607	12	-
41701000	Kolkata (M Corp.)	Ward No. 92	EB No. 26	454	2	-
41701000	Kolkata (M Corp.)	Ward No. 92	EB No. 27	605	2	-
41701000	Kolkata (M Corp.)	Ward No. 92	EB No. 28	516	1	-
41701000	Kolkata (M Corp.)	Ward No. 92	EB No. 29	421	26	-
41701000	Kolkata (M Corp.)	Ward No. 92	EB No. 30	496	10	-
41701000	Kolkata (M Corp.)	Ward No. 92	EB No. 31	605	-	-
41701000	Kolkata (M Corp.)	Ward No. 92	EB No. 32	481	61	-
41701000	Kolkata (M Corp.)	Ward No. 92	EB No. 33	452	5	-
41701000	Kolkata (M Corp.)	Ward No. 92	EB No. 34	480	30	-
41701000	Kolkata (M Corp.)	Ward No. 92	EB No. 35	631	-	-
41701000	Kolkata (M Corp.)	Ward No. 92	EB No. 36	628	12	-
41701000	Kolkata (M Corp.)	Ward No. 92	EB No. 37	499	2	-
41701000	Kolkata (M Corp.)	Ward No. 92	EB No. 38	712	-	-
41701000	Kolkata (M Corp.)	Ward No. 92	EB No. 39	636	46	-
41701000	Kolkata (M Corp.)	Ward No. 92	EB No. 40	480	-	-
41701000	Kolkata (M Corp.)	Ward No. 92	EB No. 41	482	11	-
41701000	Kolkata (M Corp.)	Ward No. 92	EB No. 42	723	19	1
41701000	Kolkata (M Corp.)	Ward No. 92	EB No. 43	496	23	-
41701000	Kolkata (M Corp.)	Ward No. 92	EB No. 44	474	187	2
41701000	Kolkata (M Corp.)	Ward No. 92	EB No. 45	592	63	-
41701000	Kolkata (M Corp.)	Ward No. 92	EB No. 46	628	11	-
41701000	Kolkata (M Corp.)	Ward No. 92	EB No. 47	616	62	-
41701000	Kolkata (M Corp.)	Ward No. 92	EB No. 48	714	28	-
41701000	Kolkata (M Corp.)	Ward No. 92	EB No. 49	644	3	-
41701000	Kolkata (M Corp.)	Ward No. 92	EB No. 50	593	-	4
41701000	Kolkata (M Corp.)	Ward No. 92	EB No. 51	516	57	-
41701000	Kolkata (M Corp.)	Ward No. 92	EB No. 52	500	39	-
41701000	Kolkata (M Corp.)	Ward No. 92	EB No. 53	648	71	-
41701000	Kolkata (M Corp.)	Ward No. 92	EB No. 54	556	17	-
41701000	Kolkata (M Corp.)	Ward No. 92	EB No. 55	263	-	-
41701000	Kolkata (M Corp.)	Ward No. 92	EB No. 56	919	-	-
41701000	Kolkata (M Corp.)	Ward No. 92	EB No. 57	660	3	-

**APPENDIX TO DISTRICT PRIMARY CENSUS ABSTRACT**  
**TOTAL, SCHEDULED CASTES AND SCHEDULED TRIBES POPULATION - URBAN BLOCK WISE**

Location Code	Name of Town	Name of Ward	Boundaries of urban block / EB number	Total population	Schedule Castes population	Schedule Tribes population
1	2	3	4	5	6	7
41701000	Kolkata (M Corp.)	Ward No. 92	EB No. 58	599	2	-
41701000	Kolkata (M Corp.)	Ward No. 92	EB No. 59	564	94	4
41701000	Kolkata (M Corp.)	Ward No. 92	EB No. 60	524	163	5
41701000	Kolkata (M Corp.)	Ward No. 92	EB No. 61	548	14	-
41701000	Kolkata (M Corp.)	Ward No. 92	EB No. 62	556	6	-
41701000	Kolkata (M Corp.)	Ward No. 93	EB No. 1	764	-	-
41701000	Kolkata (M Corp.)	Ward No. 93	EB No. 2	781	-	-
41701000	Kolkata (M Corp.)	Ward No. 93	EB No. 3	756	-	-
41701000	Kolkata (M Corp.)	Ward No. 93	EB No. 4	905	-	-
41701000	Kolkata (M Corp.)	Ward No. 93	EB No. 5	901	2	-
41701000	Kolkata (M Corp.)	Ward No. 93	EB No. 6	713	-	-
41701000	Kolkata (M Corp.)	Ward No. 93	EB No. 7	610	303	-
41701000	Kolkata (M Corp.)	Ward No. 93	EB No. 8	633	-	-
41701000	Kolkata (M Corp.)	Ward No. 93	EB No. 9	727	-	-
41701000	Kolkata (M Corp.)	Ward No. 93	EB No. 10	691	-	-
41701000	Kolkata (M Corp.)	Ward No. 93	EB No. 11	591	192	-
41701000	Kolkata (M Corp.)	Ward No. 93	EB No. 12	588	-	-
41701000	Kolkata (M Corp.)	Ward No. 93	EB No. 13	764	9	-
41701000	Kolkata (M Corp.)	Ward No. 93	EB No. 14	795	50	-
41701000	Kolkata (M Corp.)	Ward No. 93	EB No. 15	339	31	-
41701000	Kolkata (M Corp.)	Ward No. 93	EB No. 16	416	-	-
41701000	Kolkata (M Corp.)	Ward No. 93	EB No. 17	550	5	-
41701000	Kolkata (M Corp.)	Ward No. 93	EB No. 18	545	43	5
41701000	Kolkata (M Corp.)	Ward No. 93	EB No. 19	515	9	-
41701000	Kolkata (M Corp.)	Ward No. 93	EB No. 20	768	236	-
41701000	Kolkata (M Corp.)	Ward No. 93	EB No. 21	591	25	-
41701000	Kolkata (M Corp.)	Ward No. 93	EB No. 22	502	-	-
41701000	Kolkata (M Corp.)	Ward No. 93	EB No. 23	718	2	3
41701000	Kolkata (M Corp.)	Ward No. 93	EB No. 24	645	-	-
41701000	Kolkata (M Corp.)	Ward No. 93	EB No. 25	868	3	7
41701000	Kolkata (M Corp.)	Ward No. 93	EB No. 26	574	154	-
41701000	Kolkata (M Corp.)	Ward No. 93	EB No. 27	529	186	-
41701000	Kolkata (M Corp.)	Ward No. 93	EB No. 28	479	35	-
41701000	Kolkata (M Corp.)	Ward No. 93	EB No. 29	489	14	-
41701000	Kolkata (M Corp.)	Ward No. 93	EB No. 30	594	11	-
41701000	Kolkata (M Corp.)	Ward No. 93	EB No. 31	538	-	3
41701000	Kolkata (M Corp.)	Ward No. 93	EB No. 32	589	67	-
41701000	Kolkata (M Corp.)	Ward No. 93	EB No. 33	542	5	-
41701000	Kolkata (M Corp.)	Ward No. 93	EB No. 34	752	6	-
41701000	Kolkata (M Corp.)	Ward No. 93	EB No. 35	559	2	2
41701000	Kolkata (M Corp.)	Ward No. 93	EB No. 36	634	82	-
41701000	Kolkata (M Corp.)	Ward No. 93	EB No. 37	518	37	-
41701000	Kolkata (M Corp.)	Ward No. 93	EB No. 38	472	7	1
41701000	Kolkata (M Corp.)	Ward No. 93	EB No. 39	565	5	4
41701000	Kolkata (M Corp.)	Ward No. 93	EB No. 40	632	-	-
41701000	Kolkata (M Corp.)	Ward No. 93	EB No. 41	506	176	11

**APPENDIX TO DISTRICT PRIMARY CENSUS ABSTRACT**  
**TOTAL, SCHEDULED CASTES AND SCHEDULED TRIBES POPULATION - URBAN BLOCK WISE**

Location Code	Name of Town	Name of Ward	Boundaries of urban block / EB number	Total population	Schedule Castes population	Schedule Tribes population
1	2	3	4	5	6	7
41701000	Kolkata (M Corp.)	Ward No. 93	EB No. 42	482	74	-
41701000	Kolkata (M Corp.)	Ward No. 93	EB No. 43	482	-	-
41701000	Kolkata (M Corp.)	Ward No. 93	EB No. 44	500	6	-
41701000	Kolkata (M Corp.)	Ward No. 93	EB No. 45	682	-	-
41701000	Kolkata (M Corp.)	Ward No. 93	EB No. 46	565	-	-
41701000	Kolkata (M Corp.)	Ward No. 93	EB No. 47	659	6	4
41701000	Kolkata (M Corp.)	Ward No. 93	EB No. 48	650	9	-
41701000	Kolkata (M Corp.)	Ward No. 93	EB No. 49	668	-	-
41701000	Kolkata (M Corp.)	Ward No. 93	EB No. 50	586	10	-
41701000	Kolkata (M Corp.)	Ward No. 93	EB No. 51	603	1	1
41701000	Kolkata (M Corp.)	Ward No. 93	EB No. 52	463	23	-
41701000	Kolkata (M Corp.)	Ward No. 93	EB No. 53	702	16	-
41701000	Kolkata (M Corp.)	Ward No. 93	EB No. 54	653	-	-
41701000	Kolkata (M Corp.)	Ward No. 93	EB No. 55	463	-	-
41701000	Kolkata (M Corp.)	Ward No. 93	EB No. 56	664	1	-
41701000	Kolkata (M Corp.)	Ward No. 93	EB No. 57	504	84	-
41701000	Kolkata (M Corp.)	Ward No. 93	EB No. 58	621	225	-
41701000	Kolkata (M Corp.)	Ward No. 93	EB No. 59	511	-	-
41701000	Kolkata (M Corp.)	Ward No. 93	EB No. 60	525	-	-
41701000	Kolkata (M Corp.)	Ward No. 93	EB No. 61	746	37	23
41701000	Kolkata (M Corp.)	Ward No. 93	EB No. 62	742	62	-
41701000	Kolkata (M Corp.)	Ward No. 93	EB No. 63	766	68	8
41701000	Kolkata (M Corp.)	Ward No. 93	EB No. 64	705	-	-
41701000	Kolkata (M Corp.)	Ward No. 93	EB No. 65	608	-	-
41701000	Kolkata (M Corp.)	Ward No. 93	EB No. 66	436	37	-
41701000	Kolkata (M Corp.)	Ward No. 93	EB No. 67	498	-	-
41701000	Kolkata (M Corp.)	Ward No. 93	EB No. 68	816	-	-
41701000	Kolkata (M Corp.)	Ward No. 93	EB No. 69	700	-	-
41701000	Kolkata (M Corp.)	Ward No. 93	EB No. 70	512	4	2
41701000	Kolkata (M Corp.)	Ward No. 93	EB No. 71	544	-	-
41701000	Kolkata (M Corp.)	Ward No. 93	EB No. 72	542	-	-
41701000	Kolkata (M Corp.)	Ward No. 93	EB No. 73	596	43	-
41701000	Kolkata (M Corp.)	Ward No. 93	EB No. 74	396	1	-
41701000	Kolkata (M Corp.)	Ward No. 93	EB No. 75	511	38	-
41701000	Kolkata (M Corp.)	Ward No. 93	EB No. 76	552	1	-
41701000	Kolkata (M Corp.)	Ward No. 93	EB No. 77	494	-	-
41701000	Kolkata (M Corp.)	Ward No. 93	EB No. 78	578	-	-
41701000	Kolkata (M Corp.)	Ward No. 93	EB No. 79	869	15	-
41701000	Kolkata (M Corp.)	Ward No. 93	EB No. 80	755	1	4
41701000	Kolkata (M Corp.)	Ward No. 93	EB No. 81	507	-	-
41701000	Kolkata (M Corp.)	Ward No. 93	EB No. 82	608	14	-
41701000	Kolkata (M Corp.)	Ward No. 93	EB No. 83	408	-	-
41701000	Kolkata (M Corp.)	Ward No. 93	EB No. 84	766	-	-
41701000	Kolkata (M Corp.)	Ward No. 93	EB No. 85	688	5	-
41701000	Kolkata (M Corp.)	Ward No. 93	EB No. 86	658	5	-
41701000	Kolkata (M Corp.)	Ward No. 93	EB No. 87	473	-	-

**APPENDIX TO DISTRICT PRIMARY CENSUS ABSTRACT**  
**TOTAL, SCHEDULED CASTES AND SCHEDULED TRIBES POPULATION - URBAN BLOCK WISE**

Location Code	Name of Town	Name of Ward	Boundaries of urban block / EB number	Total population	Schedule Castes population	Schedule Tribes population
1	2	3	4	5	6	7
41701000	Kolkata (M Corp.)	Ward No. 93	EB No. 88	645	10	-
41701000	Kolkata (M Corp.)	Ward No. 93	EB No. 89	479	-	-
41701000	Kolkata (M Corp.)	Ward No. 93	EB No. 90	777	13	-
41701000	Kolkata (M Corp.)	Ward No. 93	EB No. 91	568	14	-
41701000	Kolkata (M Corp.)	Ward No. 93	EB No. 92	42	2	-
41701000	Kolkata (M Corp.)	Ward No. 93	EB No. 93	413	-	-
41701000	Kolkata (M Corp.)	Ward No. 94	EB No. 1	571	53	-
41701000	Kolkata (M Corp.)	Ward No. 94	EB No. 2	842	-	-
41701000	Kolkata (M Corp.)	Ward No. 94	EB No. 3	761	-	-
41701000	Kolkata (M Corp.)	Ward No. 94	EB No. 4	713	-	-
41701000	Kolkata (M Corp.)	Ward No. 94	EB No. 5	500	-	-
41701000	Kolkata (M Corp.)	Ward No. 94	EB No. 6	492	90	-
41701000	Kolkata (M Corp.)	Ward No. 94	EB No. 7	730	21	-
41701000	Kolkata (M Corp.)	Ward No. 94	EB No. 8	803	4	-
41701000	Kolkata (M Corp.)	Ward No. 94	EB No. 9	670	-	13
41701000	Kolkata (M Corp.)	Ward No. 94	EB No. 10	464	-	-
41701000	Kolkata (M Corp.)	Ward No. 94	EB No. 11	435	19	-
41701000	Kolkata (M Corp.)	Ward No. 94	EB No. 12	500	-	-
41701000	Kolkata (M Corp.)	Ward No. 94	EB No. 13	693	-	-
41701000	Kolkata (M Corp.)	Ward No. 94	EB No. 14	909	-	-
41701000	Kolkata (M Corp.)	Ward No. 94	EB No. 15	747	190	-
41701000	Kolkata (M Corp.)	Ward No. 94	EB No. 16	807	-	-
41701000	Kolkata (M Corp.)	Ward No. 94	EB No. 17	781	-	-
41701000	Kolkata (M Corp.)	Ward No. 94	EB No. 18	693	19	-
41701000	Kolkata (M Corp.)	Ward No. 94	EB No. 19	808	-	-
41701000	Kolkata (M Corp.)	Ward No. 94	EB No. 20	576	4	-
41701000	Kolkata (M Corp.)	Ward No. 94	EB No. 21	481	-	-
41701000	Kolkata (M Corp.)	Ward No. 94	EB No. 22	667	-	-
41701000	Kolkata (M Corp.)	Ward No. 94	EB No. 23	636	-	-
41701000	Kolkata (M Corp.)	Ward No. 94	EB No. 24	440	-	-
41701000	Kolkata (M Corp.)	Ward No. 94	EB No. 25	408	-	-
41701000	Kolkata (M Corp.)	Ward No. 94	EB No. 26	1,070	166	1
41701000	Kolkata (M Corp.)	Ward No. 94	EB No. 27	758	54	-
41701000	Kolkata (M Corp.)	Ward No. 94	EB No. 28	824	7	-
41701000	Kolkata (M Corp.)	Ward No. 94	EB No. 29	485	-	-
41701000	Kolkata (M Corp.)	Ward No. 94	EB No. 30	533	55	14
41701000	Kolkata (M Corp.)	Ward No. 94	EB No. 31	545	-	-
41701000	Kolkata (M Corp.)	Ward No. 94	EB No. 32	569	110	4
41701000	Kolkata (M Corp.)	Ward No. 94	EB No. 33	350	233	-
41701000	Kolkata (M Corp.)	Ward No. 94	EB No. 34	584	-	-
41701000	Kolkata (M Corp.)	Ward No. 94	EB No. 35	653	50	-
41701000	Kolkata (M Corp.)	Ward No. 94	EB No. 36	446	6	-
41701000	Kolkata (M Corp.)	Ward No. 94	EB No. 37	765	14	-
41701000	Kolkata (M Corp.)	Ward No. 94	EB No. 38	897	-	-
41701000	Kolkata (M Corp.)	Ward No. 94	EB No. 39	496	-	-
41701000	Kolkata (M Corp.)	Ward No. 94	EB No. 40	776	8	-

**APPENDIX TO DISTRICT PRIMARY CENSUS ABSTRACT**  
**TOTAL, SCHEDULED CASTES AND SCHEDULED TRIBES POPULATION - URBAN BLOCK WISE**

Location Code	Name of Town	Name of Ward	Boundaries of urban block / EB number	Total population	Schedule Castes population	Schedule Tribes population
1	2	3	4	5	6	7
41701000	Kolkata (M Corp.)	Ward No. 94	EB No. 41	653	31	-
41701000	Kolkata (M Corp.)	Ward No. 94	EB No. 42	505	7	-
41701000	Kolkata (M Corp.)	Ward No. 94	EB No. 43	362	3	-
41701000	Kolkata (M Corp.)	Ward No. 94	EB No. 44	567	64	-
41701000	Kolkata (M Corp.)	Ward No. 94	EB No. 45	765	12	1
41701000	Kolkata (M Corp.)	Ward No. 94	EB No. 46	766	11	8
41701000	Kolkata (M Corp.)	Ward No. 94	EB No. 47	9	-	-
41701000	Kolkata (M Corp.)	Ward No. 94	EB No. 48	10	-	2
41701000	Kolkata (M Corp.)	Ward No. 94	EB No. 49	55	2	2
41701000	Kolkata (M Corp.)	Ward No. 95	EB No. 1	770	23	-
41701000	Kolkata (M Corp.)	Ward No. 95	EB No. 2	630	4	-
41701000	Kolkata (M Corp.)	Ward No. 95	EB No. 3	547	-	-
41701000	Kolkata (M Corp.)	Ward No. 95	EB No. 4	660	90	-
41701000	Kolkata (M Corp.)	Ward No. 95	EB No. 5	694	7	-
41701000	Kolkata (M Corp.)	Ward No. 95	EB No. 6	490	16	-
41701000	Kolkata (M Corp.)	Ward No. 95	EB No. 7	566	-	5
41701000	Kolkata (M Corp.)	Ward No. 95	EB No. 8	559	1	-
41701000	Kolkata (M Corp.)	Ward No. 95	EB No. 9	702	-	-
41701000	Kolkata (M Corp.)	Ward No. 95	EB No. 10	721	-	-
41701000	Kolkata (M Corp.)	Ward No. 95	EB No. 11	495	35	15
41701000	Kolkata (M Corp.)	Ward No. 95	EB No. 12	459	1	1
41701000	Kolkata (M Corp.)	Ward No. 95	EB No. 13	554	6	-
41701000	Kolkata (M Corp.)	Ward No. 95	EB No. 14	539	-	1
41701000	Kolkata (M Corp.)	Ward No. 95	EB No. 15	316	-	-
41701000	Kolkata (M Corp.)	Ward No. 95	EB No. 16	686	1	-
41701000	Kolkata (M Corp.)	Ward No. 95	EB No. 17	517	21	-
41701000	Kolkata (M Corp.)	Ward No. 95	EB No. 18	664	32	-
41701000	Kolkata (M Corp.)	Ward No. 95	EB No. 19	579	29	-
41701000	Kolkata (M Corp.)	Ward No. 95	EB No. 20	531	-	-
41701000	Kolkata (M Corp.)	Ward No. 95	EB No. 21	616	-	-
41701000	Kolkata (M Corp.)	Ward No. 95	EB No. 22	643	-	-
41701000	Kolkata (M Corp.)	Ward No. 95	EB No. 23	480	42	-
41701000	Kolkata (M Corp.)	Ward No. 95	EB No. 24	445	26	-
41701000	Kolkata (M Corp.)	Ward No. 95	EB No. 25	736	111	-
41701000	Kolkata (M Corp.)	Ward No. 95	EB No. 26	731	-	7
41701000	Kolkata (M Corp.)	Ward No. 95	EB No. 27	545	-	-
41701000	Kolkata (M Corp.)	Ward No. 95	EB No. 28	456	12	5
41701000	Kolkata (M Corp.)	Ward No. 95	EB No. 29	446	44	-
41701000	Kolkata (M Corp.)	Ward No. 95	EB No. 30	854	6	-
41701000	Kolkata (M Corp.)	Ward No. 95	EB No. 31	565	7	3
41701000	Kolkata (M Corp.)	Ward No. 95	EB No. 32	609	5	-
41701000	Kolkata (M Corp.)	Ward No. 95	EB No. 33	546	149	-
41701000	Kolkata (M Corp.)	Ward No. 95	EB No. 34	728	86	-
41701000	Kolkata (M Corp.)	Ward No. 95	EB No. 35	690	-	-
41701000	Kolkata (M Corp.)	Ward No. 95	EB No. 36	655	11	-
41701000	Kolkata (M Corp.)	Ward No. 95	EB No. 37	661	52	-

**APPENDIX TO DISTRICT PRIMARY CENSUS ABSTRACT**  
**TOTAL, SCHEDULED CASTES AND SCHEDULED TRIBES POPULATION - URBAN BLOCK WISE**

Location Code	Name of Town	Name of Ward	Boundaries of urban block / EB number	Total population	Schedule Castes population	Schedule Tribes population
1	2	3	4	5	6	7
41701000	Kolkata (M Corp.)	Ward No. 95	EB No. 38	684	1	1
41701000	Kolkata (M Corp.)	Ward No. 95	EB No. 39	741	2	-
41701000	Kolkata (M Corp.)	Ward No. 95	EB No. 40	553	5	-
41701000	Kolkata (M Corp.)	Ward No. 95	EB No. 41	503	4	2
41701000	Kolkata (M Corp.)	Ward No. 95	EB No. 42	627	-	-
41701000	Kolkata (M Corp.)	Ward No. 95	EB No. 43	685	21	-
41701000	Kolkata (M Corp.)	Ward No. 95	EB No. 44	573	27	-
41701000	Kolkata (M Corp.)	Ward No. 95	EB No. 45	649	-	-
41701000	Kolkata (M Corp.)	Ward No. 95	EB No. 46	614	-	-
41701000	Kolkata (M Corp.)	Ward No. 95	EB No. 47	786	25	-
41701000	Kolkata (M Corp.)	Ward No. 96	EB No. 1	506	5	-
41701000	Kolkata (M Corp.)	Ward No. 96	EB No. 2	392	-	-
41701000	Kolkata (M Corp.)	Ward No. 96	EB No. 3	642	-	-
41701000	Kolkata (M Corp.)	Ward No. 96	EB No. 4	695	2	-
41701000	Kolkata (M Corp.)	Ward No. 96	EB No. 5	418	-	-
41701000	Kolkata (M Corp.)	Ward No. 96	EB No. 6	506	11	-
41701000	Kolkata (M Corp.)	Ward No. 96	EB No. 7	541	32	-
41701000	Kolkata (M Corp.)	Ward No. 96	EB No. 8	591	13	2
41701000	Kolkata (M Corp.)	Ward No. 96	EB No. 9	533	14	-
41701000	Kolkata (M Corp.)	Ward No. 96	EB No. 10	688	3	-
41701000	Kolkata (M Corp.)	Ward No. 96	EB No. 11	645	44	-
41701000	Kolkata (M Corp.)	Ward No. 96	EB No. 12	585	60	-
41701000	Kolkata (M Corp.)	Ward No. 96	EB No. 13	652	4	-
41701000	Kolkata (M Corp.)	Ward No. 96	EB No. 14	689	24	-
41701000	Kolkata (M Corp.)	Ward No. 96	EB No. 15	730	-	-
41701000	Kolkata (M Corp.)	Ward No. 96	EB No. 16	546	12	-
41701000	Kolkata (M Corp.)	Ward No. 96	EB No. 17	567	7	-
41701000	Kolkata (M Corp.)	Ward No. 96	EB No. 18	872	17	5
41701000	Kolkata (M Corp.)	Ward No. 96	EB No. 19	534	6	-
41701000	Kolkata (M Corp.)	Ward No. 96	EB No. 20	566	37	-
41701000	Kolkata (M Corp.)	Ward No. 96	EB No. 21	563	-	-
41701000	Kolkata (M Corp.)	Ward No. 96	EB No. 22	523	7	-
41701000	Kolkata (M Corp.)	Ward No. 96	EB No. 23	562	49	-
41701000	Kolkata (M Corp.)	Ward No. 96	EB No. 24	499	-	-
41701000	Kolkata (M Corp.)	Ward No. 96	EB No. 25	494	-	-
41701000	Kolkata (M Corp.)	Ward No. 96	EB No. 26	540	-	-
41701000	Kolkata (M Corp.)	Ward No. 96	EB No. 27	678	5	-
41701000	Kolkata (M Corp.)	Ward No. 96	EB No. 28	552	5	-
41701000	Kolkata (M Corp.)	Ward No. 96	EB No. 29	639	-	-
41701000	Kolkata (M Corp.)	Ward No. 96	EB No. 30	644	42	-
41701000	Kolkata (M Corp.)	Ward No. 96	EB No. 31	490	3	-
41701000	Kolkata (M Corp.)	Ward No. 96	EB No. 32	729	-	-
41701000	Kolkata (M Corp.)	Ward No. 96	EB No. 33	701	15	-
41701000	Kolkata (M Corp.)	Ward No. 96	EB No. 34	539	-	-
41701000	Kolkata (M Corp.)	Ward No. 96	EB No. 35	622	-	-
41701000	Kolkata (M Corp.)	Ward No. 96	EB No. 36	518	-	-



**APPENDIX TO DISTRICT PRIMARY CENSUS ABSTRACT**  
**TOTAL, SCHEDULED CASTES AND SCHEDULED TRIBES POPULATION - URBAN BLOCK WISE**

Location Code	Name of Town	Name of Ward	Boundaries of urban block / EB number	Total population	Schedule Castes population	Schedule Tribes population
1	2	3	4	5	6	7
41701000	Kolkata (M Corp.)	Ward No. 96	EB No. 37	584	16	-
41701000	Kolkata (M Corp.)	Ward No. 96	EB No. 38	524	18	-
41701000	Kolkata (M Corp.)	Ward No. 96	EB No. 39	719	-	-
41701000	Kolkata (M Corp.)	Ward No. 96	EB No. 40	658	-	-
41701000	Kolkata (M Corp.)	Ward No. 96	EB No. 41	535	5	-
41701000	Kolkata (M Corp.)	Ward No. 96	EB No. 42	581	12	-
41701000	Kolkata (M Corp.)	Ward No. 96	EB No. 43	606	36	-
41701000	Kolkata (M Corp.)	Ward No. 96	EB No. 44	735	-	-
41701000	Kolkata (M Corp.)	Ward No. 96	EB No. 45	574	5	-
41701000	Kolkata (M Corp.)	Ward No. 96	EB No. 46	1,182	298	-
41701000	Kolkata (M Corp.)	Ward No. 96	EB No. 47	442	17	-
41701000	Kolkata (M Corp.)	Ward No. 96	EB No. 48	659	23	9
41701000	Kolkata (M Corp.)	Ward No. 97	EB No. 1	402	4	-
41701000	Kolkata (M Corp.)	Ward No. 97	EB No. 2	460	23	9
41701000	Kolkata (M Corp.)	Ward No. 97	EB No. 3	392	18	-
41701000	Kolkata (M Corp.)	Ward No. 97	EB No. 4	443	38	19
41701000	Kolkata (M Corp.)	Ward No. 97	EB No. 5	432	44	16
41701000	Kolkata (M Corp.)	Ward No. 97	EB No. 6	413	7	5
41701000	Kolkata (M Corp.)	Ward No. 97	EB No. 7	569	68	12
41701000	Kolkata (M Corp.)	Ward No. 97	EB No. 8	548	-	4
41701000	Kolkata (M Corp.)	Ward No. 97	EB No. 9	590	13	-
41701000	Kolkata (M Corp.)	Ward No. 97	EB No. 10	676	116	-
41701000	Kolkata (M Corp.)	Ward No. 97	EB No. 11	681	83	-
41701000	Kolkata (M Corp.)	Ward No. 97	EB No. 12	561	103	-
41701000	Kolkata (M Corp.)	Ward No. 97	EB No. 13	544	-	-
41701000	Kolkata (M Corp.)	Ward No. 97	EB No. 14	487	-	-
41701000	Kolkata (M Corp.)	Ward No. 97	EB No. 15	522	65	-
41701000	Kolkata (M Corp.)	Ward No. 97	EB No. 16	539	20	4
41701000	Kolkata (M Corp.)	Ward No. 97	EB No. 17	503	32	-
41701000	Kolkata (M Corp.)	Ward No. 97	EB No. 18	683	-	-
41701000	Kolkata (M Corp.)	Ward No. 97	EB No. 19	461	-	-
41701000	Kolkata (M Corp.)	Ward No. 97	EB No. 20	555	17	-
41701000	Kolkata (M Corp.)	Ward No. 97	EB No. 21	581	-	-
41701000	Kolkata (M Corp.)	Ward No. 97	EB No. 22	646	-	-
41701000	Kolkata (M Corp.)	Ward No. 97	EB No. 23	661	-	-
41701000	Kolkata (M Corp.)	Ward No. 97	EB No. 24	716	27	-
41701000	Kolkata (M Corp.)	Ward No. 97	EB No. 25	743	11	-
41701000	Kolkata (M Corp.)	Ward No. 97	EB No. 26	496	-	-
41701000	Kolkata (M Corp.)	Ward No. 97	EB No. 27	593	3	-
41701000	Kolkata (M Corp.)	Ward No. 97	EB No. 28	357	53	2
41701000	Kolkata (M Corp.)	Ward No. 97	EB No. 29	437	8	-
41701000	Kolkata (M Corp.)	Ward No. 97	EB No. 30	484	28	2
41701000	Kolkata (M Corp.)	Ward No. 97	EB No. 31	454	8	-
41701000	Kolkata (M Corp.)	Ward No. 97	EB No. 32	737	81	-
41701000	Kolkata (M Corp.)	Ward No. 97	EB No. 33	620	11	2
41701000	Kolkata (M Corp.)	Ward No. 97	EB No. 34	586	11	-

**APPENDIX TO DISTRICT PRIMARY CENSUS ABSTRACT**  
**TOTAL, SCHEDULED CASTES AND SCHEDULED TRIBES POPULATION - URBAN BLOCK WISE**

Location Code	Name of Town	Name of Ward	Boundaries of urban block / EB number	Total population	Schedule Castes population	Schedule Tribes population
1	2	3	4	5	6	7
41701000	Kolkata (M Corp.)	Ward No. 97	EB No. 35	537	2	-
41701000	Kolkata (M Corp.)	Ward No. 97	EB No. 36	586	1	4
41701000	Kolkata (M Corp.)	Ward No. 97	EB No. 37	501	32	2
41701000	Kolkata (M Corp.)	Ward No. 97	EB No. 38	678	56	107
41701000	Kolkata (M Corp.)	Ward No. 97	EB No. 39	630	71	2
41701000	Kolkata (M Corp.)	Ward No. 97	EB No. 40	443	15	-
41701000	Kolkata (M Corp.)	Ward No. 97	EB No. 41	652	-	-
41701000	Kolkata (M Corp.)	Ward No. 97	EB No. 42	761	14	1
41701000	Kolkata (M Corp.)	Ward No. 97	EB No. 43	569	4	-
41701000	Kolkata (M Corp.)	Ward No. 97	EB No. 44	649	43	5
41701000	Kolkata (M Corp.)	Ward No. 97	EB No. 45	705	133	-
41701000	Kolkata (M Corp.)	Ward No. 97	EB No. 46	677	-	-
41701000	Kolkata (M Corp.)	Ward No. 97	EB No. 47	455	7	-
41701000	Kolkata (M Corp.)	Ward No. 97	EB No. 48	610	-	-
41701000	Kolkata (M Corp.)	Ward No. 97	EB No. 49	613	46	-
41701000	Kolkata (M Corp.)	Ward No. 97	EB No. 50	473	53	-
41701000	Kolkata (M Corp.)	Ward No. 97	EB No. 51	555	48	-
41701000	Kolkata (M Corp.)	Ward No. 97	EB No. 52	655	23	-
41701000	Kolkata (M Corp.)	Ward No. 97	EB No. 53	503	-	3
41701000	Kolkata (M Corp.)	Ward No. 97	EB No. 54	386	-	-
41701000	Kolkata (M Corp.)	Ward No. 97	EB No. 55	560	-	-
41701000	Kolkata (M Corp.)	Ward No. 97	EB No. 56	399	-	-
41701000	Kolkata (M Corp.)	Ward No. 97	EB No. 57	717	162	1
41701000	Kolkata (M Corp.)	Ward No. 97	EB No. 58	551	11	-
41701000	Kolkata (M Corp.)	Ward No. 97	EB No. 59	785	19	-
41701000	Kolkata (M Corp.)	Ward No. 97	EB No. 60	555	53	11
41701000	Kolkata (M Corp.)	Ward No. 97	EB No. 61	458	19	3
41701000	Kolkata (M Corp.)	Ward No. 97	EB No. 62	693	40	24
41701000	Kolkata (M Corp.)	Ward No. 97	EB No. 63	434	-	-
41701000	Kolkata (M Corp.)	Ward No. 97	EB No. 64	300	55	-
41701000	Kolkata (M Corp.)	Ward No. 97	EB No. 65	352	4	-
41701000	Kolkata (M Corp.)	Ward No. 97	EB No. 66	454	-	-
41701000	Kolkata (M Corp.)	Ward No. 97	EB No. 67	444	42	-
41701000	Kolkata (M Corp.)	Ward No. 97	EB No. 68	450	18	21
41701000	Kolkata (M Corp.)	Ward No. 97	EB No. 69	3	-	-
41701000	Kolkata (M Corp.)	Ward No. 97	EB No. 70	15	-	-
41701000	Kolkata (M Corp.)	Ward No. 97	EB No. 71	11	2	-
41701000	Kolkata (M Corp.)	Ward No. 97	EB No. 72	13	-	-
41701000	Kolkata (M Corp.)	Ward No. 98	EB No. 1	617	45	-
41701000	Kolkata (M Corp.)	Ward No. 98	EB No. 2	870	63	-
41701000	Kolkata (M Corp.)	Ward No. 98	EB No. 3	556	2	1
41701000	Kolkata (M Corp.)	Ward No. 98	EB No. 4	452	-	-
41701000	Kolkata (M Corp.)	Ward No. 98	EB No. 5	511	-	-
41701000	Kolkata (M Corp.)	Ward No. 98	EB No. 6	638	14	-
41701000	Kolkata (M Corp.)	Ward No. 98	EB No. 7	512	1	-
41701000	Kolkata (M Corp.)	Ward No. 98	EB No. 8	601	2	-

**APPENDIX TO DISTRICT PRIMARY CENSUS ABSTRACT**  
**TOTAL, SCHEDULED CASTES AND SCHEDULED TRIBES POPULATION - URBAN BLOCK WISE**

Location Code	Name of Town	Name of Ward	Boundaries of urban block / EB number	Total population	Schedule Castes population	Schedule Tribes population
1	2	3	4	5	6	7
41701000	Kolkata (M Corp.)	Ward No. 98	EB No. 9	647	14	10
41701000	Kolkata (M Corp.)	Ward No. 98	EB No. 10	631	51	2
41701000	Kolkata (M Corp.)	Ward No. 98	EB No. 11	659	-	-
41701000	Kolkata (M Corp.)	Ward No. 98	EB No. 12	563	34	-
41701000	Kolkata (M Corp.)	Ward No. 98	EB No. 13	740	32	-
41701000	Kolkata (M Corp.)	Ward No. 98	EB No. 14	647	-	-
41701000	Kolkata (M Corp.)	Ward No. 98	EB No. 15	491	-	-
41701000	Kolkata (M Corp.)	Ward No. 98	EB No. 16	802	-	-
41701000	Kolkata (M Corp.)	Ward No. 98	EB No. 17	670	-	-
41701000	Kolkata (M Corp.)	Ward No. 98	EB No. 18	522	-	-
41701000	Kolkata (M Corp.)	Ward No. 98	EB No. 19	607	18	-
41701000	Kolkata (M Corp.)	Ward No. 98	EB No. 20	573	3	-
41701000	Kolkata (M Corp.)	Ward No. 98	EB No. 21	628	13	-
41701000	Kolkata (M Corp.)	Ward No. 98	EB No. 22	504	-	-
41701000	Kolkata (M Corp.)	Ward No. 98	EB No. 23	459	26	-
41701000	Kolkata (M Corp.)	Ward No. 98	EB No. 24	713	37	-
41701000	Kolkata (M Corp.)	Ward No. 98	EB No. 25	604	-	-
41701000	Kolkata (M Corp.)	Ward No. 98	EB No. 26	578	-	-
41701000	Kolkata (M Corp.)	Ward No. 98	EB No. 27	520	-	-
41701000	Kolkata (M Corp.)	Ward No. 98	EB No. 28	674	-	-
41701000	Kolkata (M Corp.)	Ward No. 98	EB No. 29	480	4	4
41701000	Kolkata (M Corp.)	Ward No. 98	EB No. 30	611	14	-
41701000	Kolkata (M Corp.)	Ward No. 98	EB No. 31	442	-	-
41701000	Kolkata (M Corp.)	Ward No. 98	EB No. 32	569	-	-
41701000	Kolkata (M Corp.)	Ward No. 98	EB No. 33	436	4	-
41701000	Kolkata (M Corp.)	Ward No. 98	EB No. 34	547	-	-
41701000	Kolkata (M Corp.)	Ward No. 98	EB No. 35	717	-	-
41701000	Kolkata (M Corp.)	Ward No. 98	EB No. 36	606	-	-
41701000	Kolkata (M Corp.)	Ward No. 98	EB No. 37	460	-	-
41701000	Kolkata (M Corp.)	Ward No. 98	EB No. 38	371	-	4
41701000	Kolkata (M Corp.)	Ward No. 98	EB No. 39	385	-	-
41701000	Kolkata (M Corp.)	Ward No. 98	EB No. 40	470	155	-
41701000	Kolkata (M Corp.)	Ward No. 98	EB No. 41	541	7	-
41701000	Kolkata (M Corp.)	Ward No. 98	EB No. 42	500	20	-
41701000	Kolkata (M Corp.)	Ward No. 98	EB No. 43	534	76	-
41701000	Kolkata (M Corp.)	Ward No. 98	EB No. 44	445	23	-
41701000	Kolkata (M Corp.)	Ward No. 98	EB No. 45	626	74	2
41701000	Kolkata (M Corp.)	Ward No. 98	EB No. 46	485	-	-
41701000	Kolkata (M Corp.)	Ward No. 98	EB No. 47	503	-	-
41701000	Kolkata (M Corp.)	Ward No. 98	EB No. 48	624	-	-
41701000	Kolkata (M Corp.)	Ward No. 98	EB No. 49	712	-	-
41701000	Kolkata (M Corp.)	Ward No. 98	EB No. 50	672	-	-
41701000	Kolkata (M Corp.)	Ward No. 98	EB No. 51	611	21	2
41701000	Kolkata (M Corp.)	Ward No. 98	EB No. 52	649	-	-
41701000	Kolkata (M Corp.)	Ward No. 98	EB No. 53	529	4	-
41701000	Kolkata (M Corp.)	Ward No. 99	EB No. 1	555	85	-

**APPENDIX TO DISTRICT PRIMARY CENSUS ABSTRACT**  
**TOTAL, SCHEDULED CASTES AND SCHEDULED TRIBES POPULATION - URBAN BLOCK WISE**

Location Code	Name of Town	Name of Ward	Boundaries of urban block / EB number	Total population	Schedule Castes population	Schedule Tribes population
1	2	3	4	5	6	7
41701000	Kolkata (M Corp.)	Ward No. 99	EB No. 2	576	2	-
41701000	Kolkata (M Corp.)	Ward No. 99	EB No. 3	591	14	-
41701000	Kolkata (M Corp.)	Ward No. 99	EB No. 4	571	51	-
41701000	Kolkata (M Corp.)	Ward No. 99	EB No. 5	559	9	-
41701000	Kolkata (M Corp.)	Ward No. 99	EB No. 6	507	69	-
41701000	Kolkata (M Corp.)	Ward No. 99	EB No. 7	614	-	-
41701000	Kolkata (M Corp.)	Ward No. 99	EB No. 8	592	-	-
41701000	Kolkata (M Corp.)	Ward No. 99	EB No. 9	540	49	-
41701000	Kolkata (M Corp.)	Ward No. 99	EB No. 10	695	85	-
41701000	Kolkata (M Corp.)	Ward No. 99	EB No. 11	348	87	1
41701000	Kolkata (M Corp.)	Ward No. 99	EB No. 12	502	34	-
41701000	Kolkata (M Corp.)	Ward No. 99	EB No. 13	771	28	-
41701000	Kolkata (M Corp.)	Ward No. 99	EB No. 14	722	10	-
41701000	Kolkata (M Corp.)	Ward No. 99	EB No. 15	615	12	-
41701000	Kolkata (M Corp.)	Ward No. 99	EB No. 16	644	19	-
41701000	Kolkata (M Corp.)	Ward No. 99	EB No. 17	520	33	-
41701000	Kolkata (M Corp.)	Ward No. 99	EB No. 18	669	181	-
41701000	Kolkata (M Corp.)	Ward No. 99	EB No. 19	433	8	-
41701000	Kolkata (M Corp.)	Ward No. 99	EB No. 20	598	21	-
41701000	Kolkata (M Corp.)	Ward No. 99	EB No. 21	561	21	-
41701000	Kolkata (M Corp.)	Ward No. 99	EB No. 22	520	79	-
41701000	Kolkata (M Corp.)	Ward No. 99	EB No. 23	602	11	5
41701000	Kolkata (M Corp.)	Ward No. 99	EB No. 24	695	55	-
41701000	Kolkata (M Corp.)	Ward No. 99	EB No. 25	602	82	4
41701000	Kolkata (M Corp.)	Ward No. 99	EB No. 26	779	162	-
41701000	Kolkata (M Corp.)	Ward No. 99	EB No. 27	571	48	-
41701000	Kolkata (M Corp.)	Ward No. 99	EB No. 28	591	-	-
41701000	Kolkata (M Corp.)	Ward No. 99	EB No. 29	531	-	-
41701000	Kolkata (M Corp.)	Ward No. 99	EB No. 30	518	-	-
41701000	Kolkata (M Corp.)	Ward No. 99	EB No. 31	498	86	-
41701000	Kolkata (M Corp.)	Ward No. 99	EB No. 32	654	44	-
41701000	Kolkata (M Corp.)	Ward No. 99	EB No. 33	516	3	-
41701000	Kolkata (M Corp.)	Ward No. 99	EB No. 34	595	16	-
41701000	Kolkata (M Corp.)	Ward No. 100	EB No. 1	519	3	-
41701000	Kolkata (M Corp.)	Ward No. 100	EB No. 2	562	10	-
41701000	Kolkata (M Corp.)	Ward No. 100	EB No. 3	629	51	-
41701000	Kolkata (M Corp.)	Ward No. 100	EB No. 4	521	31	-
41701000	Kolkata (M Corp.)	Ward No. 100	EB No. 5	459	-	-
41701000	Kolkata (M Corp.)	Ward No. 100	EB No. 6	594	16	26
41701000	Kolkata (M Corp.)	Ward No. 100	EB No. 7	509	-	-
41701000	Kolkata (M Corp.)	Ward No. 100	EB No. 8	447	75	-
41701000	Kolkata (M Corp.)	Ward No. 100	EB No. 9	629	43	-
41701000	Kolkata (M Corp.)	Ward No. 100	EB No. 10	588	20	-
41701000	Kolkata (M Corp.)	Ward No. 100	EB No. 11	381	3	-
41701000	Kolkata (M Corp.)	Ward No. 100	EB No. 12	615	9	-
41701000	Kolkata (M Corp.)	Ward No. 100	EB No. 13	853	39	23

**APPENDIX TO DISTRICT PRIMARY CENSUS ABSTRACT**  
**TOTAL, SCHEDULED CASTES AND SCHEDULED TRIBES POPULATION - URBAN BLOCK WISE**

Location Code	Name of Town	Name of Ward	Boundaries of urban block / EB number	Total population	Schedule Castes population	Schedule Tribes population
1	2	3	4	5	6	7
41701000	Kolkata (M Corp.)	Ward No. 100	EB No. 14	484	5	-
41701000	Kolkata (M Corp.)	Ward No. 100	EB No. 15	473	7	-
41701000	Kolkata (M Corp.)	Ward No. 100	EB No. 16	414	-	-
41701000	Kolkata (M Corp.)	Ward No. 100	EB No. 17	597	24	-
41701000	Kolkata (M Corp.)	Ward No. 100	EB No. 18	602	14	-
41701000	Kolkata (M Corp.)	Ward No. 100	EB No. 19	452	19	-
41701000	Kolkata (M Corp.)	Ward No. 100	EB No. 20	908	-	-
41701000	Kolkata (M Corp.)	Ward No. 100	EB No. 21	693	54	-
41701000	Kolkata (M Corp.)	Ward No. 100	EB No. 22	476	-	-
41701000	Kolkata (M Corp.)	Ward No. 100	EB No. 23	662	41	-
41701000	Kolkata (M Corp.)	Ward No. 100	EB No. 24	520	-	5
41701000	Kolkata (M Corp.)	Ward No. 100	EB No. 25	774	19	-
41701000	Kolkata (M Corp.)	Ward No. 100	EB No. 26	799	32	-
41701000	Kolkata (M Corp.)	Ward No. 100	EB No. 27	776	-	-
41701000	Kolkata (M Corp.)	Ward No. 100	EB No. 28	528	29	-
41701000	Kolkata (M Corp.)	Ward No. 100	EB No. 29	758	-	-
41701000	Kolkata (M Corp.)	Ward No. 100	EB No. 30	706	-	-
41701000	Kolkata (M Corp.)	Ward No. 100	EB No. 31	512	-	-
41701000	Kolkata (M Corp.)	Ward No. 100	EB No. 32	471	5	4
41701000	Kolkata (M Corp.)	Ward No. 100	EB No. 33	769	22	8
41701000	Kolkata (M Corp.)	Ward No. 100	EB No. 34	607	1	-
41701000	Kolkata (M Corp.)	Ward No. 100	EB No. 35	656	1	1
41701000	Kolkata (M Corp.)	Ward No. 100	EB No. 36	568	4	-
41701000	Kolkata (M Corp.)	Ward No. 100	EB No. 37	665	3	-
41701000	Kolkata (M Corp.)	Ward No. 100	EB No. 38	542	-	-
41701000	Kolkata (M Corp.)	Ward No. 100	EB No. 39	678	12	-
41701000	Kolkata (M Corp.)	Ward No. 100	EB No. 40	742	13	9
41701000	Kolkata (M Corp.)	Ward No. 100	EB No. 41	793	17	6
41701000	Kolkata (M Corp.)	Ward No. 100	EB No. 42	500	12	-
41701000	Kolkata (M Corp.)	Ward No. 100	EB No. 43	572	-	-
41701000	Kolkata (M Corp.)	Ward No. 100	EB No. 44	682	45	1
41701000	Kolkata (M Corp.)	Ward No. 100	EB No. 45	593	27	-
41701000	Kolkata (M Corp.)	Ward No. 100	EB No. 46	161	-	-
41701000	Kolkata (M Corp.)	Ward No. 100	EB No. 47	522	-	-
41701000	Kolkata (M Corp.)	Ward No. 100	EB No. 48	770	-	-
41701000	Kolkata (M Corp.)	Ward No. 100	EB No. 49	934	2	-
41701000	Kolkata (M Corp.)	Ward No. 101	EB No. 1	623	108	1
41701000	Kolkata (M Corp.)	Ward No. 101	EB No. 2	596	2	-
41701000	Kolkata (M Corp.)	Ward No. 101	EB No. 3	648	-	-
41701000	Kolkata (M Corp.)	Ward No. 101	EB No. 4	613	8	-
41701000	Kolkata (M Corp.)	Ward No. 101	EB No. 5	680	2	-
41701000	Kolkata (M Corp.)	Ward No. 101	EB No. 6	612	46	-
41701000	Kolkata (M Corp.)	Ward No. 101	EB No. 7	622	109	-
41701000	Kolkata (M Corp.)	Ward No. 101	EB No. 8	583	-	-
41701000	Kolkata (M Corp.)	Ward No. 101	EB No. 9	716	27	-
41701000	Kolkata (M Corp.)	Ward No. 101	EB No. 10	688	10	-

**APPENDIX TO DISTRICT PRIMARY CENSUS ABSTRACT**  
**TOTAL, SCHEDULED CASTES AND SCHEDULED TRIBES POPULATION - URBAN BLOCK WISE**

Location Code	Name of Town	Name of Ward	Boundaries of urban block / EB number	Total population	Schedule Castes population	Schedule Tribes population
1	2	3	4	5	6	7
41701000	Kolkata (M Corp.)	Ward No. 101	EB No. 11	676	100	-
41701000	Kolkata (M Corp.)	Ward No. 101	EB No. 12	697	54	1
41701000	Kolkata (M Corp.)	Ward No. 101	EB No. 13	708	-	-
41701000	Kolkata (M Corp.)	Ward No. 101	EB No. 14	753	61	-
41701000	Kolkata (M Corp.)	Ward No. 101	EB No. 15	711	12	-
41701000	Kolkata (M Corp.)	Ward No. 101	EB No. 16	615	2	4
41701000	Kolkata (M Corp.)	Ward No. 101	EB No. 17	588	115	-
41701000	Kolkata (M Corp.)	Ward No. 101	EB No. 18	668	114	1
41701000	Kolkata (M Corp.)	Ward No. 101	EB No. 19	620	4	-
41701000	Kolkata (M Corp.)	Ward No. 101	EB No. 20	540	133	-
41701000	Kolkata (M Corp.)	Ward No. 101	EB No. 21	623	305	-
41701000	Kolkata (M Corp.)	Ward No. 101	EB No. 22	645	227	-
41701000	Kolkata (M Corp.)	Ward No. 101	EB No. 23	583	37	41
41701000	Kolkata (M Corp.)	Ward No. 101	EB No. 24	710	3	-
41701000	Kolkata (M Corp.)	Ward No. 101	EB No. 25	689	221	1
41701000	Kolkata (M Corp.)	Ward No. 101	EB No. 26	809	174	7
41701000	Kolkata (M Corp.)	Ward No. 101	EB No. 27	758	-	-
41701000	Kolkata (M Corp.)	Ward No. 101	EB No. 28	624	94	-
41701000	Kolkata (M Corp.)	Ward No. 101	EB No. 29	641	67	-
41701000	Kolkata (M Corp.)	Ward No. 101	EB No. 30	637	59	-
41701000	Kolkata (M Corp.)	Ward No. 101	EB No. 31	687	3	-
41701000	Kolkata (M Corp.)	Ward No. 101	EB No. 32	579	15	-
41701000	Kolkata (M Corp.)	Ward No. 101	EB No. 33	683	40	5
41701000	Kolkata (M Corp.)	Ward No. 101	EB No. 34	638	5	-
41701000	Kolkata (M Corp.)	Ward No. 101	EB No. 35	672	5	-
41701000	Kolkata (M Corp.)	Ward No. 101	EB No. 36	479	23	-
41701000	Kolkata (M Corp.)	Ward No. 101	EB No. 37	634	9	-
41701000	Kolkata (M Corp.)	Ward No. 101	EB No. 38	615	11	12
41701000	Kolkata (M Corp.)	Ward No. 101	EB No. 39	762	67	-
41701000	Kolkata (M Corp.)	Ward No. 101	EB No. 40	618	156	-
41701000	Kolkata (M Corp.)	Ward No. 101	EB No. 41	592	126	-
41701000	Kolkata (M Corp.)	Ward No. 101	EB No. 42	551	-	-
41701000	Kolkata (M Corp.)	Ward No. 101	EB No. 43	528	18	-
41701000	Kolkata (M Corp.)	Ward No. 101	EB No. 44	822	246	-
41701000	Kolkata (M Corp.)	Ward No. 101	EB No. 45	491	51	-
41701000	Kolkata (M Corp.)	Ward No. 101	EB No. 46	537	33	-
41701000	Kolkata (M Corp.)	Ward No. 101	EB No. 47	667	159	-
41701000	Kolkata (M Corp.)	Ward No. 101	EB No. 48	630	103	-
41701000	Kolkata (M Corp.)	Ward No. 101	EB No. 49	500	193	-
41701000	Kolkata (M Corp.)	Ward No. 101	EB No. 50	554	7	-
41701000	Kolkata (M Corp.)	Ward No. 101	EB No. 51	874	51	-
41701000	Kolkata (M Corp.)	Ward No. 101	EB No. 52	556	15	6
41701000	Kolkata (M Corp.)	Ward No. 101	EB No. 53	575	-	-
41701000	Kolkata (M Corp.)	Ward No. 101	EB No. 54	686	15	-
41701000	Kolkata (M Corp.)	Ward No. 101	EB No. 55	555	42	-
41701000	Kolkata (M Corp.)	Ward No. 101	EB No. 56	488	58	-

**APPENDIX TO DISTRICT PRIMARY CENSUS ABSTRACT**  
**TOTAL, SCHEDULED CASTES AND SCHEDULED TRIBES POPULATION - URBAN BLOCK WISE**

Location Code	Name of Town	Name of Ward	Boundaries of urban block / EB number	Total population	Schedule Castes population	Schedule Tribes population
1	2	3	4	5	6	7
41701000	Kolkata (M Corp.)	Ward No. 101	EB No. 57	559	7	-
41701000	Kolkata (M Corp.)	Ward No. 101	EB No. 58	891	126	21
41701000	Kolkata (M Corp.)	Ward No. 101	EB No. 59	516	16	-
41701000	Kolkata (M Corp.)	Ward No. 101	EB No. 60	19	2	-
41701000	Kolkata (M Corp.)	Ward No. 102	EB No. 1	670	152	-
41701000	Kolkata (M Corp.)	Ward No. 102	EB No. 2	597	34	-
41701000	Kolkata (M Corp.)	Ward No. 102	EB No. 3	674	422	-
41701000	Kolkata (M Corp.)	Ward No. 102	EB No. 4	706	19	-
41701000	Kolkata (M Corp.)	Ward No. 102	EB No. 5	565	417	-
41701000	Kolkata (M Corp.)	Ward No. 102	EB No. 6	559	100	-
41701000	Kolkata (M Corp.)	Ward No. 102	EB No. 7	563	93	-
41701000	Kolkata (M Corp.)	Ward No. 102	EB No. 8	535	15	-
41701000	Kolkata (M Corp.)	Ward No. 102	EB No. 9	578	-	4
41701000	Kolkata (M Corp.)	Ward No. 102	EB No. 10	643	-	-
41701000	Kolkata (M Corp.)	Ward No. 102	EB No. 11	632	14	-
41701000	Kolkata (M Corp.)	Ward No. 102	EB No. 12	621	-	-
41701000	Kolkata (M Corp.)	Ward No. 102	EB No. 13	637	6	-
41701000	Kolkata (M Corp.)	Ward No. 102	EB No. 14	533	-	-
41701000	Kolkata (M Corp.)	Ward No. 102	EB No. 15	639	31	-
41701000	Kolkata (M Corp.)	Ward No. 102	EB No. 16	643	2	-
41701000	Kolkata (M Corp.)	Ward No. 102	EB No. 17	500	-	1
41701000	Kolkata (M Corp.)	Ward No. 102	EB No. 18	763	21	1
41701000	Kolkata (M Corp.)	Ward No. 102	EB No. 19	670	102	-
41701000	Kolkata (M Corp.)	Ward No. 102	EB No. 20	661	-	-
41701000	Kolkata (M Corp.)	Ward No. 102	EB No. 21	578	132	2
41701000	Kolkata (M Corp.)	Ward No. 102	EB No. 22	524	25	-
41701000	Kolkata (M Corp.)	Ward No. 102	EB No. 23	642	74	1
41701000	Kolkata (M Corp.)	Ward No. 102	EB No. 24	616	156	-
41701000	Kolkata (M Corp.)	Ward No. 102	EB No. 25	567	104	-
41701000	Kolkata (M Corp.)	Ward No. 102	EB No. 26	648	44	-
41701000	Kolkata (M Corp.)	Ward No. 102	EB No. 27	523	53	-
41701000	Kolkata (M Corp.)	Ward No. 102	EB No. 28	505	33	-
41701000	Kolkata (M Corp.)	Ward No. 102	EB No. 29	686	8	-
41701000	Kolkata (M Corp.)	Ward No. 102	EB No. 30	822	311	-
41701000	Kolkata (M Corp.)	Ward No. 102	EB No. 31	612	83	-
41701000	Kolkata (M Corp.)	Ward No. 102	EB No. 32	727	157	4
41701000	Kolkata (M Corp.)	Ward No. 102	EB No. 33	745	47	-
41701000	Kolkata (M Corp.)	Ward No. 102	EB No. 34	62	4	6
41701000	Kolkata (M Corp.)	Ward No. 103	EB No. 1	707	94	1
41701000	Kolkata (M Corp.)	Ward No. 103	EB No. 2	600	155	-
41701000	Kolkata (M Corp.)	Ward No. 103	EB No. 3	668	11	-
41701000	Kolkata (M Corp.)	Ward No. 103	EB No. 4	644	30	-
41701000	Kolkata (M Corp.)	Ward No. 103	EB No. 5	648	176	-
41701000	Kolkata (M Corp.)	Ward No. 103	EB No. 6	703	149	-
41701000	Kolkata (M Corp.)	Ward No. 103	EB No. 7	670	101	-
41701000	Kolkata (M Corp.)	Ward No. 103	EB No. 8	709	49	8

**APPENDIX TO DISTRICT PRIMARY CENSUS ABSTRACT**  
**TOTAL, SCHEDULED CASTES AND SCHEDULED TRIBES POPULATION - URBAN BLOCK WISE**

Location Code	Name of Town	Name of Ward	Boundaries of urban block / EB number	Total population	Schedule Castes population	Schedule Tribes population
1	2	3	4	5	6	7
41701000	Kolkata (M Corp.)	Ward No. 103	EB No. 9	598	-	-
41701000	Kolkata (M Corp.)	Ward No. 103	EB No. 10	600	13	-
41701000	Kolkata (M Corp.)	Ward No. 103	EB No. 11	608	129	-
41701000	Kolkata (M Corp.)	Ward No. 103	EB No. 12	613	24	-
41701000	Kolkata (M Corp.)	Ward No. 103	EB No. 13	675	33	-
41701000	Kolkata (M Corp.)	Ward No. 103	EB No. 14	614	119	15
41701000	Kolkata (M Corp.)	Ward No. 103	EB No. 15	589	288	-
41701000	Kolkata (M Corp.)	Ward No. 103	EB No. 16	658	10	-
41701000	Kolkata (M Corp.)	Ward No. 103	EB No. 17	686	25	-
41701000	Kolkata (M Corp.)	Ward No. 103	EB No. 18	586	31	-
41701000	Kolkata (M Corp.)	Ward No. 103	EB No. 19	596	27	-
41701000	Kolkata (M Corp.)	Ward No. 103	EB No. 20	781	352	-
41701000	Kolkata (M Corp.)	Ward No. 103	EB No. 21	623	118	-
41701000	Kolkata (M Corp.)	Ward No. 103	EB No. 22	640	259	1
41701000	Kolkata (M Corp.)	Ward No. 103	EB No. 23	571	259	-
41701000	Kolkata (M Corp.)	Ward No. 103	EB No. 24	813	100	-
41701000	Kolkata (M Corp.)	Ward No. 103	EB No. 25	666	15	-
41701000	Kolkata (M Corp.)	Ward No. 103	EB No. 26	681	38	-
41701000	Kolkata (M Corp.)	Ward No. 103	EB No. 27	743	101	-
41701000	Kolkata (M Corp.)	Ward No. 103	EB No. 28	450	-	-
41701000	Kolkata (M Corp.)	Ward No. 103	EB No. 29	624	-	-
41701000	Kolkata (M Corp.)	Ward No. 103	EB No. 30	744	42	-
41701000	Kolkata (M Corp.)	Ward No. 103	EB No. 31	644	45	-
41701000	Kolkata (M Corp.)	Ward No. 103	EB No. 32	610	184	9
41701000	Kolkata (M Corp.)	Ward No. 103	EB No. 33	580	249	3
41701000	Kolkata (M Corp.)	Ward No. 103	EB No. 34	652	25	-
41701000	Kolkata (M Corp.)	Ward No. 103	EB No. 35	907	163	-
41701000	Kolkata (M Corp.)	Ward No. 103	EB No. 36	469	-	-
41701000	Kolkata (M Corp.)	Ward No. 103	EB No. 37	666	134	-
41701000	Kolkata (M Corp.)	Ward No. 103	EB No. 38	764	53	-
41701000	Kolkata (M Corp.)	Ward No. 103	EB No. 39	728	-	-
41701000	Kolkata (M Corp.)	Ward No. 104	EB No. 1	559	8	-
41701000	Kolkata (M Corp.)	Ward No. 104	EB No. 2	523	14	4
41701000	Kolkata (M Corp.)	Ward No. 104	EB No. 3	790	18	-
41701000	Kolkata (M Corp.)	Ward No. 104	EB No. 4	668	221	-
41701000	Kolkata (M Corp.)	Ward No. 104	EB No. 5	574	145	-
41701000	Kolkata (M Corp.)	Ward No. 104	EB No. 6	674	20	-
41701000	Kolkata (M Corp.)	Ward No. 104	EB No. 7	800	32	-
41701000	Kolkata (M Corp.)	Ward No. 104	EB No. 8	722	-	-
41701000	Kolkata (M Corp.)	Ward No. 104	EB No. 9	477	-	-
41701000	Kolkata (M Corp.)	Ward No. 104	EB No. 10	588	26	1
41701000	Kolkata (M Corp.)	Ward No. 104	EB No. 11	742	-	-
41701000	Kolkata (M Corp.)	Ward No. 104	EB No. 12	444	5	-
41701000	Kolkata (M Corp.)	Ward No. 104	EB No. 13	580	7	-
41701000	Kolkata (M Corp.)	Ward No. 104	EB No. 14	799	-	-
41701000	Kolkata (M Corp.)	Ward No. 104	EB No. 15	751	48	-



**APPENDIX TO DISTRICT PRIMARY CENSUS ABSTRACT**  
**TOTAL, SCHEDULED CASTES AND SCHEDULED TRIBES POPULATION - URBAN BLOCK WISE**

Location Code	Name of Town	Name of Ward	Boundaries of urban block / EB number	Total population	Schedule Castes population	Schedule Tribes population
1	2	3	4	5	6	7
41701000	Kolkata (M Corp.)	Ward No. 104	EB No. 16	628	92	-
41701000	Kolkata (M Corp.)	Ward No. 104	EB No. 17	563	53	-
41701000	Kolkata (M Corp.)	Ward No. 104	EB No. 18	605	30	-
41701000	Kolkata (M Corp.)	Ward No. 104	EB No. 19	728	3	-
41701000	Kolkata (M Corp.)	Ward No. 104	EB No. 20	649	-	4
41701000	Kolkata (M Corp.)	Ward No. 104	EB No. 21	509	-	-
41701000	Kolkata (M Corp.)	Ward No. 104	EB No. 22	621	59	-
41701000	Kolkata (M Corp.)	Ward No. 104	EB No. 23	549	-	-
41701000	Kolkata (M Corp.)	Ward No. 104	EB No. 24	569	55	-
41701000	Kolkata (M Corp.)	Ward No. 104	EB No. 25	441	100	-
41701000	Kolkata (M Corp.)	Ward No. 104	EB No. 26	484	4	-
41701000	Kolkata (M Corp.)	Ward No. 104	EB No. 27	432	17	-
41701000	Kolkata (M Corp.)	Ward No. 104	EB No. 28	462	99	-
41701000	Kolkata (M Corp.)	Ward No. 104	EB No. 29	484	13	-
41701000	Kolkata (M Corp.)	Ward No. 104	EB No. 30	616	28	-
41701000	Kolkata (M Corp.)	Ward No. 104	EB No. 31	869	9	-
41701000	Kolkata (M Corp.)	Ward No. 104	EB No. 32	681	21	-
41701000	Kolkata (M Corp.)	Ward No. 104	EB No. 33	619	22	9
41701000	Kolkata (M Corp.)	Ward No. 104	EB No. 34	664	47	8
41701000	Kolkata (M Corp.)	Ward No. 104	EB No. 35	650	19	1
41701000	Kolkata (M Corp.)	Ward No. 104	EB No. 36	619	6	-
41701000	Kolkata (M Corp.)	Ward No. 104	EB No. 37	642	3	4
41701000	Kolkata (M Corp.)	Ward No. 104	EB No. 38	633	37	-
41701000	Kolkata (M Corp.)	Ward No. 104	EB No. 39	535	56	-
41701000	Kolkata (M Corp.)	Ward No. 104	EB No. 40	657	84	-
41701000	Kolkata (M Corp.)	Ward No. 104	EB No. 41	404	17	-
41701000	Kolkata (M Corp.)	Ward No. 104	EB No. 42	438	64	-
41701000	Kolkata (M Corp.)	Ward No. 104	EB No. 43	591	28	1
41701000	Kolkata (M Corp.)	Ward No. 104	EB No. 44	634	25	-
41701000	Kolkata (M Corp.)	Ward No. 104	EB No. 45	779	236	-
41701000	Kolkata (M Corp.)	Ward No. 104	EB No. 46	714	111	-
41701000	Kolkata (M Corp.)	Ward No. 104	EB No. 47	602	226	4
41701000	Kolkata (M Corp.)	Ward No. 104	EB No. 48	697	46	9
41701000	Kolkata (M Corp.)	Ward No. 105	EB No. 1	612	9	-
41701000	Kolkata (M Corp.)	Ward No. 105	EB No. 2	900	64	-
41701000	Kolkata (M Corp.)	Ward No. 105	EB No. 3	666	39	-
41701000	Kolkata (M Corp.)	Ward No. 105	EB No. 4	691	208	-
41701000	Kolkata (M Corp.)	Ward No. 105	EB No. 5	819	61	-
41701000	Kolkata (M Corp.)	Ward No. 105	EB No. 6	633	59	-
41701000	Kolkata (M Corp.)	Ward No. 105	EB No. 7	686	35	-
41701000	Kolkata (M Corp.)	Ward No. 105	EB No. 8	656	31	-
41701000	Kolkata (M Corp.)	Ward No. 105	EB No. 9	674	4	-
41701000	Kolkata (M Corp.)	Ward No. 105	EB No. 10	725	7	1
41701000	Kolkata (M Corp.)	Ward No. 105	EB No. 11	753	57	-
41701000	Kolkata (M Corp.)	Ward No. 105	EB No. 12	743	108	-
41701000	Kolkata (M Corp.)	Ward No. 105	EB No. 13	602	160	-

**APPENDIX TO DISTRICT PRIMARY CENSUS ABSTRACT**  
**TOTAL, SCHEDULED CASTES AND SCHEDULED TRIBES POPULATION - URBAN BLOCK WISE**

Location Code	Name of Town	Name of Ward	Boundaries of urban block / EB number	Total population	Schedule Castes population	Schedule Tribes population
1	2	3	4	5	6	7
41701000	Kolkata (M Corp.)	Ward No. 105	EB No. 14	689	191	-
41701000	Kolkata (M Corp.)	Ward No. 105	EB No. 15	650	253	-
41701000	Kolkata (M Corp.)	Ward No. 105	EB No. 16	635	146	-
41701000	Kolkata (M Corp.)	Ward No. 105	EB No. 17	702	82	-
41701000	Kolkata (M Corp.)	Ward No. 105	EB No. 18	653	40	-
41701000	Kolkata (M Corp.)	Ward No. 105	EB No. 19	602	67	-
41701000	Kolkata (M Corp.)	Ward No. 105	EB No. 20	750	61	-
41701000	Kolkata (M Corp.)	Ward No. 105	EB No. 21	743	104	-
41701000	Kolkata (M Corp.)	Ward No. 105	EB No. 22	564	117	-
41701000	Kolkata (M Corp.)	Ward No. 105	EB No. 23	653	7	-
41701000	Kolkata (M Corp.)	Ward No. 105	EB No. 24	697	45	-
41701000	Kolkata (M Corp.)	Ward No. 105	EB No. 25	574	98	15
41701000	Kolkata (M Corp.)	Ward No. 105	EB No. 26	569	265	-
41701000	Kolkata (M Corp.)	Ward No. 105	EB No. 27	699	336	1
41701000	Kolkata (M Corp.)	Ward No. 105	EB No. 28	706	249	-
41701000	Kolkata (M Corp.)	Ward No. 105	EB No. 29	625	272	-
41701000	Kolkata (M Corp.)	Ward No. 105	EB No. 30	653	97	-
41701000	Kolkata (M Corp.)	Ward No. 105	EB No. 31	656	287	-
41701000	Kolkata (M Corp.)	Ward No. 106	EB No. 1	586	4	-
41701000	Kolkata (M Corp.)	Ward No. 106	EB No. 2	674	23	-
41701000	Kolkata (M Corp.)	Ward No. 106	EB No. 3	836	33	-
41701000	Kolkata (M Corp.)	Ward No. 106	EB No. 4	870	180	-
41701000	Kolkata (M Corp.)	Ward No. 106	EB No. 5	672	218	-
41701000	Kolkata (M Corp.)	Ward No. 106	EB No. 6	739	399	-
41701000	Kolkata (M Corp.)	Ward No. 106	EB No. 7	695	376	-
41701000	Kolkata (M Corp.)	Ward No. 106	EB No. 8	573	163	-
41701000	Kolkata (M Corp.)	Ward No. 106	EB No. 9	698	479	5
41701000	Kolkata (M Corp.)	Ward No. 106	EB No. 10	788	268	-
41701000	Kolkata (M Corp.)	Ward No. 106	EB No. 11	694	354	-
41701000	Kolkata (M Corp.)	Ward No. 106	EB No. 12	877	442	-
41701000	Kolkata (M Corp.)	Ward No. 106	EB No. 13	726	31	-
41701000	Kolkata (M Corp.)	Ward No. 106	EB No. 14	670	37	-
41701000	Kolkata (M Corp.)	Ward No. 106	EB No. 15	622	139	-
41701000	Kolkata (M Corp.)	Ward No. 106	EB No. 16	1,084	321	-
41701000	Kolkata (M Corp.)	Ward No. 106	EB No. 17	659	179	-
41701000	Kolkata (M Corp.)	Ward No. 106	EB No. 18	423	73	-
41701000	Kolkata (M Corp.)	Ward No. 106	EB No. 19	379	34	-
41701000	Kolkata (M Corp.)	Ward No. 106	EB No. 20	831	133	-
41701000	Kolkata (M Corp.)	Ward No. 106	EB No. 21	750	178	25
41701000	Kolkata (M Corp.)	Ward No. 106	EB No. 22	864	279	-
41701000	Kolkata (M Corp.)	Ward No. 106	EB No. 23	770	366	-
41701000	Kolkata (M Corp.)	Ward No. 106	EB No. 24	790	114	24
41701000	Kolkata (M Corp.)	Ward No. 106	EB No. 25	601	184	-
41701000	Kolkata (M Corp.)	Ward No. 106	EB No. 26	647	209	3
41701000	Kolkata (M Corp.)	Ward No. 106	EB No. 27	705	352	-
41701000	Kolkata (M Corp.)	Ward No. 106	EB No. 28	597	210	-

**APPENDIX TO DISTRICT PRIMARY CENSUS ABSTRACT**  
**TOTAL, SCHEDULED CASTES AND SCHEDULED TRIBES POPULATION - URBAN BLOCK WISE**

Location Code	Name of Town	Name of Ward	Boundaries of urban block / EB number	Total population	Schedule Castes population	Schedule Tribes population
1	2	3	4	5	6	7
41701000	Kolkata (M Corp.)	Ward No. 106	EB No. 29	1,014	33	-
41701000	Kolkata (M Corp.)	Ward No. 106	EB No. 30	850	273	-
41701000	Kolkata (M Corp.)	Ward No. 106	EB No. 31	570	256	-
41701000	Kolkata (M Corp.)	Ward No. 106	EB No. 32	649	107	-
41701000	Kolkata (M Corp.)	Ward No. 106	EB No. 33	614	367	-
41701000	Kolkata (M Corp.)	Ward No. 106	EB No. 34	732	300	-
41701000	Kolkata (M Corp.)	Ward No. 106	EB No. 35	666	173	-
41701000	Kolkata (M Corp.)	Ward No. 106	EB No. 36	1,047	260	13
41701000	Kolkata (M Corp.)	Ward No. 106	EB No. 37	677	69	-
41701000	Kolkata (M Corp.)	Ward No. 106	EB No. 38	670	120	3
41701000	Kolkata (M Corp.)	Ward No. 106	EB No. 39	706	191	4
41701000	Kolkata (M Corp.)	Ward No. 106	EB No. 40	636	231	-
41701000	Kolkata (M Corp.)	Ward No. 106	EB No. 41	660	21	-
41701000	Kolkata (M Corp.)	Ward No. 106	EB No. 42	487	292	-
41701000	Kolkata (M Corp.)	Ward No. 106	EB No. 43	702	199	-
41701000	Kolkata (M Corp.)	Ward No. 107	EB No. 1	736	33	-
41701000	Kolkata (M Corp.)	Ward No. 107	EB No. 2	733	147	-
41701000	Kolkata (M Corp.)	Ward No. 107	EB No. 3	379	-	-
41701000	Kolkata (M Corp.)	Ward No. 107	EB No. 4	393	7	-
41701000	Kolkata (M Corp.)	Ward No. 107	EB No. 5	491	-	-
41701000	Kolkata (M Corp.)	Ward No. 107	EB No. 6	869	44	-
41701000	Kolkata (M Corp.)	Ward No. 107	EB No. 7	759	223	-
41701000	Kolkata (M Corp.)	Ward No. 107	EB No. 8	591	16	-
41701000	Kolkata (M Corp.)	Ward No. 107	EB No. 9	631	30	-
41701000	Kolkata (M Corp.)	Ward No. 107	EB No. 10	751	112	-
41701000	Kolkata (M Corp.)	Ward No. 107	EB No. 11	576	41	4
41701000	Kolkata (M Corp.)	Ward No. 107	EB No. 12	506	26	-
41701000	Kolkata (M Corp.)	Ward No. 107	EB No. 13	564	83	-
41701000	Kolkata (M Corp.)	Ward No. 107	EB No. 14	343	41	2
41701000	Kolkata (M Corp.)	Ward No. 107	EB No. 15	627	-	-
41701000	Kolkata (M Corp.)	Ward No. 107	EB No. 16	476	42	-
41701000	Kolkata (M Corp.)	Ward No. 107	EB No. 17	459	76	-
41701000	Kolkata (M Corp.)	Ward No. 107	EB No. 18	643	187	-
41701000	Kolkata (M Corp.)	Ward No. 107	EB No. 19	585	112	-
41701000	Kolkata (M Corp.)	Ward No. 107	EB No. 20	598	77	-
41701000	Kolkata (M Corp.)	Ward No. 107	EB No. 21	709	210	-
41701000	Kolkata (M Corp.)	Ward No. 107	EB No. 22	599	245	-
41701000	Kolkata (M Corp.)	Ward No. 107	EB No. 23	691	141	21
41701000	Kolkata (M Corp.)	Ward No. 107	EB No. 24	342	6	-
41701000	Kolkata (M Corp.)	Ward No. 107	EB No. 25	1,193	159	-
41701000	Kolkata (M Corp.)	Ward No. 107	EB No. 26	652	82	-
41701000	Kolkata (M Corp.)	Ward No. 107	EB No. 27	1,361	238	6
41701000	Kolkata (M Corp.)	Ward No. 107	EB No. 28	899	233	-
41701000	Kolkata (M Corp.)	Ward No. 107	EB No. 29	666	42	8
41701000	Kolkata (M Corp.)	Ward No. 107	EB No. 30	657	26	-
41701000	Kolkata (M Corp.)	Ward No. 107	EB No. 31	632	213	-

**APPENDIX TO DISTRICT PRIMARY CENSUS ABSTRACT**  
**TOTAL, SCHEDULED CASTES AND SCHEDULED TRIBES POPULATION - URBAN BLOCK WISE**

Location Code	Name of Town	Name of Ward	Boundaries of urban block / EB number	Total population	Schedule Castes population	Schedule Tribes population
1	2	3	4	5	6	7
41701000	Kolkata (M Corp.)	Ward No. 107	EB No. 32	749	285	-
41701000	Kolkata (M Corp.)	Ward No. 107	EB No. 33	600	221	3
41701000	Kolkata (M Corp.)	Ward No. 107	EB No. 34	696	263	-
41701000	Kolkata (M Corp.)	Ward No. 107	EB No. 35	456	243	-
41701000	Kolkata (M Corp.)	Ward No. 107	EB No. 36	666	171	-
41701000	Kolkata (M Corp.)	Ward No. 107	EB No. 37	519	33	-
41701000	Kolkata (M Corp.)	Ward No. 107	EB No. 38	530	68	-
41701000	Kolkata (M Corp.)	Ward No. 107	EB No. 39	919	145	-
41701000	Kolkata (M Corp.)	Ward No. 107	EB No. 40	620	110	5
41701000	Kolkata (M Corp.)	Ward No. 107	EB No. 41	489	200	-
41701000	Kolkata (M Corp.)	Ward No. 107	EB No. 42	676	21	4
41701000	Kolkata (M Corp.)	Ward No. 107	EB No. 43	614	250	-
41701000	Kolkata (M Corp.)	Ward No. 107	EB No. 44	549	259	-
41701000	Kolkata (M Corp.)	Ward No. 107	EB No. 45	680	326	-
41701000	Kolkata (M Corp.)	Ward No. 107	EB No. 46	465	49	4
41701000	Kolkata (M Corp.)	Ward No. 107	EB No. 47	467	74	9
41701000	Kolkata (M Corp.)	Ward No. 107	EB No. 48	472	61	-
41701000	Kolkata (M Corp.)	Ward No. 107	EB No. 49	615	4	-
41701000	Kolkata (M Corp.)	Ward No. 107	EB No. 50	797	26	-
41701000	Kolkata (M Corp.)	Ward No. 107	EB No. 51	584	-	-
41701000	Kolkata (M Corp.)	Ward No. 107	EB No. 52	431	-	-
41701000	Kolkata (M Corp.)	Ward No. 107	EB No. 53	727	57	-
41701000	Kolkata (M Corp.)	Ward No. 107	EB No. 54	712	88	-
41701000	Kolkata (M Corp.)	Ward No. 107	EB No. 55	488	185	24
41701000	Kolkata (M Corp.)	Ward No. 107	EB No. 56	821	501	2
41701000	Kolkata (M Corp.)	Ward No. 107	EB No. 57	708	351	-
41701000	Kolkata (M Corp.)	Ward No. 107	EB No. 58	791	198	-
41701000	Kolkata (M Corp.)	Ward No. 107	EB No. 59	374	155	-
41701000	Kolkata (M Corp.)	Ward No. 107	EB No. 60	696	52	3
41701000	Kolkata (M Corp.)	Ward No. 107	EB No. 61	474	15	-
41701000	Kolkata (M Corp.)	Ward No. 107	EB No. 62	377	88	-
41701000	Kolkata (M Corp.)	Ward No. 107	EB No. 63	857	87	-
41701000	Kolkata (M Corp.)	Ward No. 108	EB No. 1	747	380	23
41701000	Kolkata (M Corp.)	Ward No. 108	EB No. 2	847	263	4
41701000	Kolkata (M Corp.)	Ward No. 108	EB No. 3	546	124	-
41701000	Kolkata (M Corp.)	Ward No. 108	EB No. 4	667	196	-
41701000	Kolkata (M Corp.)	Ward No. 108	EB No. 5	568	138	-
41701000	Kolkata (M Corp.)	Ward No. 108	EB No. 6	628	178	-
41701000	Kolkata (M Corp.)	Ward No. 108	EB No. 7	453	45	-
41701000	Kolkata (M Corp.)	Ward No. 108	EB No. 8	436	207	4
41701000	Kolkata (M Corp.)	Ward No. 108	EB No. 9	476	117	-
41701000	Kolkata (M Corp.)	Ward No. 108	EB No. 10	461	156	-
41701000	Kolkata (M Corp.)	Ward No. 108	EB No. 11	501	112	-
41701000	Kolkata (M Corp.)	Ward No. 108	EB No. 12	629	105	-
41701000	Kolkata (M Corp.)	Ward No. 108	EB No. 13	742	193	3
41701000	Kolkata (M Corp.)	Ward No. 108	EB No. 14	697	289	5

**APPENDIX TO DISTRICT PRIMARY CENSUS ABSTRACT**  
**TOTAL, SCHEDULED CASTES AND SCHEDULED TRIBES POPULATION - URBAN BLOCK WISE**

Location Code	Name of Town	Name of Ward	Boundaries of urban block / EB number	Total population	Schedule Castes population	Schedule Tribes population
1	2	3	4	5	6	7
41701000	Kolkata (M Corp.)	Ward No. 108	EB No. 15	858	332	26
41701000	Kolkata (M Corp.)	Ward No. 108	EB No. 16	510	175	-
41701000	Kolkata (M Corp.)	Ward No. 108	EB No. 17	725	199	1
41701000	Kolkata (M Corp.)	Ward No. 108	EB No. 18	409	28	-
41701000	Kolkata (M Corp.)	Ward No. 108	EB No. 19	528	5	-
41701000	Kolkata (M Corp.)	Ward No. 108	EB No. 20	558	257	7
41701000	Kolkata (M Corp.)	Ward No. 108	EB No. 21	337	21	-
41701000	Kolkata (M Corp.)	Ward No. 108	EB No. 22	520	211	2
41701000	Kolkata (M Corp.)	Ward No. 108	EB No. 23	631	163	-
41701000	Kolkata (M Corp.)	Ward No. 108	EB No. 24	693	192	1
41701000	Kolkata (M Corp.)	Ward No. 108	EB No. 25	652	123	-
41701000	Kolkata (M Corp.)	Ward No. 108	EB No. 26	639	156	2
41701000	Kolkata (M Corp.)	Ward No. 108	EB No. 27	517	103	-
41701000	Kolkata (M Corp.)	Ward No. 108	EB No. 28	613	59	-
41701000	Kolkata (M Corp.)	Ward No. 108	EB No. 29	395	160	-
41701000	Kolkata (M Corp.)	Ward No. 108	EB No. 30	576	114	-
41701000	Kolkata (M Corp.)	Ward No. 108	EB No. 31	702	587	-
41701000	Kolkata (M Corp.)	Ward No. 108	EB No. 32	700	403	-
41701000	Kolkata (M Corp.)	Ward No. 108	EB No. 33	767	208	-
41701000	Kolkata (M Corp.)	Ward No. 108	EB No. 34	374	33	4
41701000	Kolkata (M Corp.)	Ward No. 108	EB No. 35	498	112	-
41701000	Kolkata (M Corp.)	Ward No. 108	EB No. 36	369	-	-
41701000	Kolkata (M Corp.)	Ward No. 108	EB No. 37	527	-	-
41701000	Kolkata (M Corp.)	Ward No. 108	EB No. 38	693	33	-
41701000	Kolkata (M Corp.)	Ward No. 108	EB No. 39	432	11	-
41701000	Kolkata (M Corp.)	Ward No. 108	EB No. 40	582	29	2
41701000	Kolkata (M Corp.)	Ward No. 108	EB No. 41	582	19	-
41701000	Kolkata (M Corp.)	Ward No. 108	EB No. 42	600	4	1
41701000	Kolkata (M Corp.)	Ward No. 108	EB No. 43	563	-	-
41701000	Kolkata (M Corp.)	Ward No. 108	EB No. 44	507	14	-
41701000	Kolkata (M Corp.)	Ward No. 108	EB No. 45	505	6	-
41701000	Kolkata (M Corp.)	Ward No. 108	EB No. 46	605	227	2
41701000	Kolkata (M Corp.)	Ward No. 108	EB No. 47	541	39	3
41701000	Kolkata (M Corp.)	Ward No. 108	EB No. 48	630	113	-
41701000	Kolkata (M Corp.)	Ward No. 108	EB No. 49	497	123	-
41701000	Kolkata (M Corp.)	Ward No. 108	EB No. 50	746	8	-
41701000	Kolkata (M Corp.)	Ward No. 108	EB No. 51	566	368	161
41701000	Kolkata (M Corp.)	Ward No. 108	EB No. 52	860	67	-
41701000	Kolkata (M Corp.)	Ward No. 108	EB No. 53	577	327	-
41701000	Kolkata (M Corp.)	Ward No. 108	EB No. 54	581	304	-
41701000	Kolkata (M Corp.)	Ward No. 108	EB No. 55	671	467	-
41701000	Kolkata (M Corp.)	Ward No. 108	EB No. 56	670	403	1
41701000	Kolkata (M Corp.)	Ward No. 108	EB No. 57	605	287	-
41701000	Kolkata (M Corp.)	Ward No. 108	EB No. 58	495	176	1
41701000	Kolkata (M Corp.)	Ward No. 108	EB No. 59	648	640	5
41701000	Kolkata (M Corp.)	Ward No. 108	EB No. 60	613	535	-

**APPENDIX TO DISTRICT PRIMARY CENSUS ABSTRACT**  
**TOTAL, SCHEDULED CASTES AND SCHEDULED TRIBES POPULATION - URBAN BLOCK WISE**

Location Code	Name of Town	Name of Ward	Boundaries of urban block / EB number	Total population	Schedule Castes population	Schedule Tribes population
1	2	3	4	5	6	7
41701000	Kolkata (M Corp.)	Ward No. 108	EB No. 61	564	542	-
41701000	Kolkata (M Corp.)	Ward No. 108	EB No. 62	420	348	-
41701000	Kolkata (M Corp.)	Ward No. 108	EB No. 63	709	701	-
41701000	Kolkata (M Corp.)	Ward No. 108	EB No. 64	539	312	-
41701000	Kolkata (M Corp.)	Ward No. 108	EB No. 65	660	580	-
41701000	Kolkata (M Corp.)	Ward No. 108	EB No. 66	181	10	4
41701000	Kolkata (M Corp.)	Ward No. 109	EB No. 1	497	384	-
41701000	Kolkata (M Corp.)	Ward No. 109	EB No. 2	617	366	-
41701000	Kolkata (M Corp.)	Ward No. 109	EB No. 3	496	213	-
41701000	Kolkata (M Corp.)	Ward No. 109	EB No. 4	622	4	-
41701000	Kolkata (M Corp.)	Ward No. 109	EB No. 5	509	91	-
41701000	Kolkata (M Corp.)	Ward No. 109	EB No. 6	697	166	-
41701000	Kolkata (M Corp.)	Ward No. 109	EB No. 7	563	30	-
41701000	Kolkata (M Corp.)	Ward No. 109	EB No. 8	1,231	175	-
41701000	Kolkata (M Corp.)	Ward No. 109	EB No. 9	751	168	-
41701000	Kolkata (M Corp.)	Ward No. 109	EB No. 10	364	190	-
41701000	Kolkata (M Corp.)	Ward No. 109	EB No. 11	393	119	-
41701000	Kolkata (M Corp.)	Ward No. 109	EB No. 12	673	245	17
41701000	Kolkata (M Corp.)	Ward No. 109	EB No. 13	552	360	13
41701000	Kolkata (M Corp.)	Ward No. 109	EB No. 14	519	78	-
41701000	Kolkata (M Corp.)	Ward No. 109	EB No. 15	677	177	-
41701000	Kolkata (M Corp.)	Ward No. 109	EB No. 16	663	50	1
41701000	Kolkata (M Corp.)	Ward No. 109	EB No. 17	464	141	-
41701000	Kolkata (M Corp.)	Ward No. 109	EB No. 18	578	42	-
41701000	Kolkata (M Corp.)	Ward No. 109	EB No. 19	588	8	-
41701000	Kolkata (M Corp.)	Ward No. 109	EB No. 20	523	58	-
41701000	Kolkata (M Corp.)	Ward No. 109	EB No. 21	668	94	-
41701000	Kolkata (M Corp.)	Ward No. 109	EB No. 22	546	101	-
41701000	Kolkata (M Corp.)	Ward No. 109	EB No. 23	448	206	-
41701000	Kolkata (M Corp.)	Ward No. 109	EB No. 24	1,215	546	-
41701000	Kolkata (M Corp.)	Ward No. 109	EB No. 25	970	408	-
41701000	Kolkata (M Corp.)	Ward No. 109	EB No. 26	674	620	-
41701000	Kolkata (M Corp.)	Ward No. 109	EB No. 27	554	362	-
41701000	Kolkata (M Corp.)	Ward No. 109	EB No. 28	641	439	9
41701000	Kolkata (M Corp.)	Ward No. 109	EB No. 29	563	235	-
41701000	Kolkata (M Corp.)	Ward No. 109	EB No. 30	370	159	-
41701000	Kolkata (M Corp.)	Ward No. 109	EB No. 31	576	424	-
41701000	Kolkata (M Corp.)	Ward No. 109	EB No. 32	444	103	-
41701000	Kolkata (M Corp.)	Ward No. 109	EB No. 33	830	489	-
41701000	Kolkata (M Corp.)	Ward No. 109	EB No. 34	663	132	-
41701000	Kolkata (M Corp.)	Ward No. 109	EB No. 35	537	-	-
41701000	Kolkata (M Corp.)	Ward No. 109	EB No. 36	914	224	-
41701000	Kolkata (M Corp.)	Ward No. 109	EB No. 37	761	428	-
41701000	Kolkata (M Corp.)	Ward No. 109	EB No. 38	727	399	-
41701000	Kolkata (M Corp.)	Ward No. 109	EB No. 39	694	263	-
41701000	Kolkata (M Corp.)	Ward No. 109	EB No. 40	598	155	-

**APPENDIX TO DISTRICT PRIMARY CENSUS ABSTRACT**  
**TOTAL, SCHEDULED CASTES AND SCHEDULED TRIBES POPULATION - URBAN BLOCK WISE**

Location Code	Name of Town	Name of Ward	Boundaries of urban block / EB number	Total population	Schedule Castes population	Schedule Tribes population
1	2	3	4	5	6	7
41701000	Kolkata (M Corp.)	Ward No. 109	EB No. 41	808	4	-
41701000	Kolkata (M Corp.)	Ward No. 109	EB No. 42	692	320	-
41701000	Kolkata (M Corp.)	Ward No. 109	EB No. 43	532	356	-
41701000	Kolkata (M Corp.)	Ward No. 109	EB No. 44	574	384	-
41701000	Kolkata (M Corp.)	Ward No. 109	EB No. 45	437	297	-
41701000	Kolkata (M Corp.)	Ward No. 109	EB No. 46	556	228	-
41701000	Kolkata (M Corp.)	Ward No. 109	EB No. 47	601	295	-
41701000	Kolkata (M Corp.)	Ward No. 109	EB No. 48	802	433	-
41701000	Kolkata (M Corp.)	Ward No. 109	EB No. 49	471	102	-
41701000	Kolkata (M Corp.)	Ward No. 109	EB No. 50	360	16	-
41701000	Kolkata (M Corp.)	Ward No. 109	EB No. 51	492	79	-
41701000	Kolkata (M Corp.)	Ward No. 109	EB No. 52	638	59	-
41701000	Kolkata (M Corp.)	Ward No. 109	EB No. 53	604	101	-
41701000	Kolkata (M Corp.)	Ward No. 109	EB No. 54	804	305	7
41701000	Kolkata (M Corp.)	Ward No. 109	EB No. 55	571	400	6
41701000	Kolkata (M Corp.)	Ward No. 109	EB No. 56	555	285	-
41701000	Kolkata (M Corp.)	Ward No. 109	EB No. 57	555	1	-
41701000	Kolkata (M Corp.)	Ward No. 109	EB No. 58	596	113	-
41701000	Kolkata (M Corp.)	Ward No. 109	EB No. 59	1,109	96	-
41701000	Kolkata (M Corp.)	Ward No. 109	EB No. 60	474	78	-
41701000	Kolkata (M Corp.)	Ward No. 109	EB No. 61	9	-	-
41701000	Kolkata (M Corp.)	Ward No. 110	EB No. 1	551	28	-
41701000	Kolkata (M Corp.)	Ward No. 110	EB No. 2	528	-	8
41701000	Kolkata (M Corp.)	Ward No. 110	EB No. 3	608	9	20
41701000	Kolkata (M Corp.)	Ward No. 110	EB No. 4	606	29	7
41701000	Kolkata (M Corp.)	Ward No. 110	EB No. 5	619	32	4
41701000	Kolkata (M Corp.)	Ward No. 110	EB No. 6	624	10	8
41701000	Kolkata (M Corp.)	Ward No. 110	EB No. 7	754	-	-
41701000	Kolkata (M Corp.)	Ward No. 110	EB No. 8	552	22	-
41701000	Kolkata (M Corp.)	Ward No. 110	EB No. 9	612	35	1
41701000	Kolkata (M Corp.)	Ward No. 110	EB No. 10	744	23	17
41701000	Kolkata (M Corp.)	Ward No. 110	EB No. 11	676	22	1
41701000	Kolkata (M Corp.)	Ward No. 110	EB No. 12	553	1	-
41701000	Kolkata (M Corp.)	Ward No. 110	EB No. 13	721	293	-
41701000	Kolkata (M Corp.)	Ward No. 110	EB No. 14	433	12	-
41701000	Kolkata (M Corp.)	Ward No. 110	EB No. 15	671	15	-
41701000	Kolkata (M Corp.)	Ward No. 110	EB No. 16	637	412	-
41701000	Kolkata (M Corp.)	Ward No. 110	EB No. 17	786	597	-
41701000	Kolkata (M Corp.)	Ward No. 110	EB No. 18	691	176	4
41701000	Kolkata (M Corp.)	Ward No. 110	EB No. 19	636	150	-
41701000	Kolkata (M Corp.)	Ward No. 110	EB No. 20	560	394	-
41701000	Kolkata (M Corp.)	Ward No. 110	EB No. 21	613	300	-
41701000	Kolkata (M Corp.)	Ward No. 110	EB No. 22	895	393	3
41701000	Kolkata (M Corp.)	Ward No. 110	EB No. 23	655	245	-
41701000	Kolkata (M Corp.)	Ward No. 110	EB No. 24	708	-	7
41701000	Kolkata (M Corp.)	Ward No. 110	EB No. 25	700	6	17

**APPENDIX TO DISTRICT PRIMARY CENSUS ABSTRACT**  
**TOTAL, SCHEDULED CASTES AND SCHEDULED TRIBES POPULATION - URBAN BLOCK WISE**

Location Code	Name of Town	Name of Ward	Boundaries of urban block / EB number	Total population	Schedule Castes population	Schedule Tribes population
1	2	3	4	5	6	7
41701000	Kolkata (M Corp.)	Ward No. 110	EB No. 26	791	20	65
41701000	Kolkata (M Corp.)	Ward No. 110	EB No. 27	577	160	-
41701000	Kolkata (M Corp.)	Ward No. 110	EB No. 28	631	49	19
41701000	Kolkata (M Corp.)	Ward No. 110	EB No. 29	565	77	-
41701000	Kolkata (M Corp.)	Ward No. 110	EB No. 30	530	-	-
41701000	Kolkata (M Corp.)	Ward No. 110	EB No. 31	732	6	2
41701000	Kolkata (M Corp.)	Ward No. 110	EB No. 32	717	-	-
41701000	Kolkata (M Corp.)	Ward No. 110	EB No. 33	742	135	-
41701000	Kolkata (M Corp.)	Ward No. 110	EB No. 34	637	3	-
41701000	Kolkata (M Corp.)	Ward No. 110	EB No. 35	710	22	-
41701000	Kolkata (M Corp.)	Ward No. 111	EB No. 1	608	-	-
41701000	Kolkata (M Corp.)	Ward No. 111	EB No. 2	641	-	-
41701000	Kolkata (M Corp.)	Ward No. 111	EB No. 3	635	-	-
41701000	Kolkata (M Corp.)	Ward No. 111	EB No. 4	679	4	10
41701000	Kolkata (M Corp.)	Ward No. 111	EB No. 5	709	52	-
41701000	Kolkata (M Corp.)	Ward No. 111	EB No. 6	579	4	10
41701000	Kolkata (M Corp.)	Ward No. 111	EB No. 7	558	-	-
41701000	Kolkata (M Corp.)	Ward No. 111	EB No. 8	510	-	5
41701000	Kolkata (M Corp.)	Ward No. 111	EB No. 9	568	-	-
41701000	Kolkata (M Corp.)	Ward No. 111	EB No. 10	646	54	-
41701000	Kolkata (M Corp.)	Ward No. 111	EB No. 11	703	2	-
41701000	Kolkata (M Corp.)	Ward No. 111	EB No. 12	560	5	-
41701000	Kolkata (M Corp.)	Ward No. 111	EB No. 13	619	78	-
41701000	Kolkata (M Corp.)	Ward No. 111	EB No. 14	595	19	-
41701000	Kolkata (M Corp.)	Ward No. 111	EB No. 15	639	17	23
41701000	Kolkata (M Corp.)	Ward No. 111	EB No. 16	641	82	-
41701000	Kolkata (M Corp.)	Ward No. 111	EB No. 17	675	16	7
41701000	Kolkata (M Corp.)	Ward No. 111	EB No. 18	650	30	-
41701000	Kolkata (M Corp.)	Ward No. 111	EB No. 19	553	41	-
41701000	Kolkata (M Corp.)	Ward No. 111	EB No. 20	670	-	-
41701000	Kolkata (M Corp.)	Ward No. 111	EB No. 21	662	5	-
41701000	Kolkata (M Corp.)	Ward No. 111	EB No. 22	656	105	-
41701000	Kolkata (M Corp.)	Ward No. 111	EB No. 23	554	35	-
41701000	Kolkata (M Corp.)	Ward No. 111	EB No. 24	607	1	-
41701000	Kolkata (M Corp.)	Ward No. 111	EB No. 25	645	5	-
41701000	Kolkata (M Corp.)	Ward No. 111	EB No. 26	669	23	-
41701000	Kolkata (M Corp.)	Ward No. 111	EB No. 27	540	-	-
41701000	Kolkata (M Corp.)	Ward No. 111	EB No. 28	640	9	-
41701000	Kolkata (M Corp.)	Ward No. 111	EB No. 29	619	-	-
41701000	Kolkata (M Corp.)	Ward No. 111	EB No. 30	709	72	-
41701000	Kolkata (M Corp.)	Ward No. 111	EB No. 31	537	24	-
41701000	Kolkata (M Corp.)	Ward No. 111	EB No. 32	523	5	-
41701000	Kolkata (M Corp.)	Ward No. 111	EB No. 33	753	34	-
41701000	Kolkata (M Corp.)	Ward No. 111	EB No. 34	779	-	-
41701000	Kolkata (M Corp.)	Ward No. 111	EB No. 35	721	113	-
41701000	Kolkata (M Corp.)	Ward No. 111	EB No. 36	774	149	13



**APPENDIX TO DISTRICT PRIMARY CENSUS ABSTRACT**  
**TOTAL, SCHEDULED CASTES AND SCHEDULED TRIBES POPULATION - URBAN BLOCK WISE**

Location Code	Name of Town	Name of Ward	Boundaries of urban block / EB number	Total population	Schedule Castes population	Schedule Tribes population
1	2	3	4	5	6	7
41701000	Kolkata (M Corp.)	Ward No. 111	EB No. 37	798	9	-
41701000	Kolkata (M Corp.)	Ward No. 111	EB No. 38	553	15	-
41701000	Kolkata (M Corp.)	Ward No. 111	EB No. 39	646	3	-
41701000	Kolkata (M Corp.)	Ward No. 111	EB No. 40	656	8	-
41701000	Kolkata (M Corp.)	Ward No. 111	EB No. 41	647	12	-
41701000	Kolkata (M Corp.)	Ward No. 111	EB No. 42	689	8	15
41701000	Kolkata (M Corp.)	Ward No. 111	EB No. 43	555	-	-
41701000	Kolkata (M Corp.)	Ward No. 111	EB No. 44	645	-	-
41701000	Kolkata (M Corp.)	Ward No. 111	EB No. 45	499	8	-
41701000	Kolkata (M Corp.)	Ward No. 111	EB No. 46	564	-	-
41701000	Kolkata (M Corp.)	Ward No. 111	EB No. 47	647	30	-
41701000	Kolkata (M Corp.)	Ward No. 111	EB No. 48	711	8	-
41701000	Kolkata (M Corp.)	Ward No. 111	EB No. 49	718	33	-
41701000	Kolkata (M Corp.)	Ward No. 111	EB No. 50	427	-	-
41701000	Kolkata (M Corp.)	Ward No. 111	EB No. 51	568	21	-
41701000	Kolkata (M Corp.)	Ward No. 112	EB No. 1	555	21	-
41701000	Kolkata (M Corp.)	Ward No. 112	EB No. 2	526	28	-
41701000	Kolkata (M Corp.)	Ward No. 112	EB No. 3	803	19	-
41701000	Kolkata (M Corp.)	Ward No. 112	EB No. 4	628	9	-
41701000	Kolkata (M Corp.)	Ward No. 112	EB No. 5	580	5	-
41701000	Kolkata (M Corp.)	Ward No. 112	EB No. 6	750	19	47
41701000	Kolkata (M Corp.)	Ward No. 112	EB No. 7	634	27	14
41701000	Kolkata (M Corp.)	Ward No. 112	EB No. 8	750	15	-
41701000	Kolkata (M Corp.)	Ward No. 112	EB No. 9	514	-	-
41701000	Kolkata (M Corp.)	Ward No. 112	EB No. 10	494	5	-
41701000	Kolkata (M Corp.)	Ward No. 112	EB No. 11	614	94	-
41701000	Kolkata (M Corp.)	Ward No. 112	EB No. 12	590	-	-
41701000	Kolkata (M Corp.)	Ward No. 112	EB No. 13	586	5	-
41701000	Kolkata (M Corp.)	Ward No. 112	EB No. 14	755	33	24
41701000	Kolkata (M Corp.)	Ward No. 112	EB No. 15	609	41	10
41701000	Kolkata (M Corp.)	Ward No. 112	EB No. 16	593	47	3
41701000	Kolkata (M Corp.)	Ward No. 112	EB No. 17	765	76	22
41701000	Kolkata (M Corp.)	Ward No. 112	EB No. 18	500	298	23
41701000	Kolkata (M Corp.)	Ward No. 112	EB No. 19	801	32	-
41701000	Kolkata (M Corp.)	Ward No. 112	EB No. 20	725	283	25
41701000	Kolkata (M Corp.)	Ward No. 112	EB No. 21	776	83	6
41701000	Kolkata (M Corp.)	Ward No. 112	EB No. 22	665	-	-
41701000	Kolkata (M Corp.)	Ward No. 112	EB No. 23	526	-	-
41701000	Kolkata (M Corp.)	Ward No. 112	EB No. 24	667	4	-
41701000	Kolkata (M Corp.)	Ward No. 112	EB No. 25	745	291	-
41701000	Kolkata (M Corp.)	Ward No. 112	EB No. 26	649	36	-
41701000	Kolkata (M Corp.)	Ward No. 112	EB No. 27	617	24	-
41701000	Kolkata (M Corp.)	Ward No. 112	EB No. 28	641	17	-
41701000	Kolkata (M Corp.)	Ward No. 112	EB No. 29	604	43	2
41701000	Kolkata (M Corp.)	Ward No. 112	EB No. 30	805	-	-
41701000	Kolkata (M Corp.)	Ward No. 112	EB No. 31	679	22	-

**APPENDIX TO DISTRICT PRIMARY CENSUS ABSTRACT**  
**TOTAL, SCHEDULED CASTES AND SCHEDULED TRIBES POPULATION - URBAN BLOCK WISE**

Location Code	Name of Town	Name of Ward	Boundaries of urban block / EB number	Total population	Schedule Castes population	Schedule Tribes population
1	2	3	4	5	6	7
41701000	Kolkata (M Corp.)	Ward No. 112	EB No. 32	699	7	-
41701000	Kolkata (M Corp.)	Ward No. 112	EB No. 33	633	40	-
41701000	Kolkata (M Corp.)	Ward No. 112	EB No. 34	680	12	-
41701000	Kolkata (M Corp.)	Ward No. 112	EB No. 35	723	34	-
41701000	Kolkata (M Corp.)	Ward No. 112	EB No. 36	780	25	-
41701000	Kolkata (M Corp.)	Ward No. 112	EB No. 37	622	21	-
41701000	Kolkata (M Corp.)	Ward No. 112	EB No. 38	733	60	-
41701000	Kolkata (M Corp.)	Ward No. 112	EB No. 39	481	-	-
41701000	Kolkata (M Corp.)	Ward No. 113	EB No. 1	526	-	-
41701000	Kolkata (M Corp.)	Ward No. 113	EB No. 2	559	-	-
41701000	Kolkata (M Corp.)	Ward No. 113	EB No. 3	524	20	3
41701000	Kolkata (M Corp.)	Ward No. 113	EB No. 4	441	-	-
41701000	Kolkata (M Corp.)	Ward No. 113	EB No. 5	543	8	-
41701000	Kolkata (M Corp.)	Ward No. 113	EB No. 6	501	27	-
41701000	Kolkata (M Corp.)	Ward No. 113	EB No. 7	671	1	-
41701000	Kolkata (M Corp.)	Ward No. 113	EB No. 8	594	-	-
41701000	Kolkata (M Corp.)	Ward No. 113	EB No. 9	734	36	-
41701000	Kolkata (M Corp.)	Ward No. 113	EB No. 10	803	10	-
41701000	Kolkata (M Corp.)	Ward No. 113	EB No. 11	657	-	-
41701000	Kolkata (M Corp.)	Ward No. 113	EB No. 12	593	7	-
41701000	Kolkata (M Corp.)	Ward No. 113	EB No. 13	550	27	-
41701000	Kolkata (M Corp.)	Ward No. 113	EB No. 14	596	10	-
41701000	Kolkata (M Corp.)	Ward No. 113	EB No. 15	563	-	-
41701000	Kolkata (M Corp.)	Ward No. 113	EB No. 16	495	-	-
41701000	Kolkata (M Corp.)	Ward No. 113	EB No. 17	502	-	-
41701000	Kolkata (M Corp.)	Ward No. 113	EB No. 18	686	24	-
41701000	Kolkata (M Corp.)	Ward No. 113	EB No. 19	675	-	-
41701000	Kolkata (M Corp.)	Ward No. 113	EB No. 20	651	-	-
41701000	Kolkata (M Corp.)	Ward No. 113	EB No. 21	645	9	-
41701000	Kolkata (M Corp.)	Ward No. 113	EB No. 22	597	32	-
41701000	Kolkata (M Corp.)	Ward No. 113	EB No. 23	715	27	-
41701000	Kolkata (M Corp.)	Ward No. 113	EB No. 24	644	-	-
41701000	Kolkata (M Corp.)	Ward No. 113	EB No. 25	757	107	-
41701000	Kolkata (M Corp.)	Ward No. 113	EB No. 26	643	3	-
41701000	Kolkata (M Corp.)	Ward No. 113	EB No. 27	710	-	-
41701000	Kolkata (M Corp.)	Ward No. 113	EB No. 28	637	297	-
41701000	Kolkata (M Corp.)	Ward No. 113	EB No. 29	790	49	-
41701000	Kolkata (M Corp.)	Ward No. 113	EB No. 30	734	49	-
41701000	Kolkata (M Corp.)	Ward No. 113	EB No. 31	712	5	-
41701000	Kolkata (M Corp.)	Ward No. 113	EB No. 32	625	82	-
41701000	Kolkata (M Corp.)	Ward No. 113	EB No. 33	546	23	-
41701000	Kolkata (M Corp.)	Ward No. 113	EB No. 34	610	46	-
41701000	Kolkata (M Corp.)	Ward No. 113	EB No. 35	571	41	-
41701000	Kolkata (M Corp.)	Ward No. 113	EB No. 36	602	-	-
41701000	Kolkata (M Corp.)	Ward No. 113	EB No. 37	602	113	-
41701000	Kolkata (M Corp.)	Ward No. 113	EB No. 38	609	-	-

**APPENDIX TO DISTRICT PRIMARY CENSUS ABSTRACT**  
**TOTAL, SCHEDULED CASTES AND SCHEDULED TRIBES POPULATION - URBAN BLOCK WISE**

Location Code	Name of Town	Name of Ward	Boundaries of urban block / EB number	Total population	Schedule Castes population	Schedule Tribes population
1	2	3	4	5	6	7
41701000	Kolkata (M Corp.)	Ward No. 113	EB No. 39	721	76	9
41701000	Kolkata (M Corp.)	Ward No. 113	EB No. 40	655	118	-
41701000	Kolkata (M Corp.)	Ward No. 113	EB No. 41	666	153	5
41701000	Kolkata (M Corp.)	Ward No. 113	EB No. 42	733	60	-
41701000	Kolkata (M Corp.)	Ward No. 113	EB No. 43	706	-	-
41701000	Kolkata (M Corp.)	Ward No. 113	EB No. 44	688	95	-
41701000	Kolkata (M Corp.)	Ward No. 113	EB No. 45	757	7	-
41701000	Kolkata (M Corp.)	Ward No. 113	EB No. 46	786	34	3
41701000	Kolkata (M Corp.)	Ward No. 113	EB No. 47	771	24	-
41701000	Kolkata (M Corp.)	Ward No. 113	EB No. 48	837	475	4
41701000	Kolkata (M Corp.)	Ward No. 114	EB No. 1	518	1	-
41701000	Kolkata (M Corp.)	Ward No. 114	EB No. 2	706	19	13
41701000	Kolkata (M Corp.)	Ward No. 114	EB No. 3	678	71	-
41701000	Kolkata (M Corp.)	Ward No. 114	EB No. 4	613	22	4
41701000	Kolkata (M Corp.)	Ward No. 114	EB No. 5	735	20	1
41701000	Kolkata (M Corp.)	Ward No. 114	EB No. 6	667	18	-
41701000	Kolkata (M Corp.)	Ward No. 114	EB No. 7	726	46	-
41701000	Kolkata (M Corp.)	Ward No. 114	EB No. 8	518	-	-
41701000	Kolkata (M Corp.)	Ward No. 114	EB No. 9	670	13	-
41701000	Kolkata (M Corp.)	Ward No. 114	EB No. 10	619	27	-
41701000	Kolkata (M Corp.)	Ward No. 114	EB No. 11	669	75	-
41701000	Kolkata (M Corp.)	Ward No. 114	EB No. 12	621	313	-
41701000	Kolkata (M Corp.)	Ward No. 114	EB No. 13	626	44	-
41701000	Kolkata (M Corp.)	Ward No. 114	EB No. 14	595	-	-
41701000	Kolkata (M Corp.)	Ward No. 114	EB No. 15	637	-	-
41701000	Kolkata (M Corp.)	Ward No. 114	EB No. 16	643	-	1
41701000	Kolkata (M Corp.)	Ward No. 114	EB No. 17	725	-	-
41701000	Kolkata (M Corp.)	Ward No. 114	EB No. 18	695	180	-
41701000	Kolkata (M Corp.)	Ward No. 114	EB No. 19	677	18	-
41701000	Kolkata (M Corp.)	Ward No. 114	EB No. 20	694	40	-
41701000	Kolkata (M Corp.)	Ward No. 114	EB No. 21	668	173	-
41701000	Kolkata (M Corp.)	Ward No. 114	EB No. 22	626	38	-
41701000	Kolkata (M Corp.)	Ward No. 114	EB No. 23	605	77	10
41701000	Kolkata (M Corp.)	Ward No. 114	EB No. 24	529	18	-
41701000	Kolkata (M Corp.)	Ward No. 114	EB No. 25	641	73	-
41701000	Kolkata (M Corp.)	Ward No. 114	EB No. 26	540	142	-
41701000	Kolkata (M Corp.)	Ward No. 114	EB No. 27	711	104	-
41701000	Kolkata (M Corp.)	Ward No. 114	EB No. 28	587	174	-
41701000	Kolkata (M Corp.)	Ward No. 114	EB No. 29	718	153	-
41701000	Kolkata (M Corp.)	Ward No. 114	EB No. 30	737	17	-
41701000	Kolkata (M Corp.)	Ward No. 114	EB No. 31	669	127	-
41701000	Kolkata (M Corp.)	Ward No. 114	EB No. 32	658	-	-
41701000	Kolkata (M Corp.)	Ward No. 114	EB No. 33	655	91	-
41701000	Kolkata (M Corp.)	Ward No. 114	EB No. 34	643	230	-
41701000	Kolkata (M Corp.)	Ward No. 114	EB No. 35	603	134	-
41701000	Kolkata (M Corp.)	Ward No. 114	EB No. 36	715	216	-

**APPENDIX TO DISTRICT PRIMARY CENSUS ABSTRACT**  
**TOTAL, SCHEDULED CASTES AND SCHEDULED TRIBES POPULATION - URBAN BLOCK WISE**

Location Code	Name of Town	Name of Ward	Boundaries of urban block / EB number	Total population	Schedule Castes population	Schedule Tribes population
1	2	3	4	5	6	7
41701000	Kolkata (M Corp.)	Ward No. 114	EB No. 37	698	131	-
41701000	Kolkata (M Corp.)	Ward No. 114	EB No. 38	592	90	-
41701000	Kolkata (M Corp.)	Ward No. 114	EB No. 39	593	83	-
41701000	Kolkata (M Corp.)	Ward No. 114	EB No. 40	779	-	-
41701000	Kolkata (M Corp.)	Ward No. 114	EB No. 41	682	21	12
41701000	Kolkata (M Corp.)	Ward No. 114	EB No. 42	679	-	-
41701000	Kolkata (M Corp.)	Ward No. 114	EB No. 43	524	74	-
41701000	Kolkata (M Corp.)	Ward No. 114	EB No. 44	563	57	-
41701000	Kolkata (M Corp.)	Ward No. 114	EB No. 45	649	82	-
41701000	Kolkata (M Corp.)	Ward No. 114	EB No. 46	659	40	-
41701000	Kolkata (M Corp.)	Ward No. 114	EB No. 47	963	296	17
41701000	Kolkata (M Corp.)	Ward No. 114	EB No. 48	698	153	2
41701000	Kolkata (M Corp.)	Ward No. 115	EB No. 1	589	114	10
41701000	Kolkata (M Corp.)	Ward No. 115	EB No. 2	618	15	-
41701000	Kolkata (M Corp.)	Ward No. 115	EB No. 3	619	-	-
41701000	Kolkata (M Corp.)	Ward No. 115	EB No. 4	720	-	-
41701000	Kolkata (M Corp.)	Ward No. 115	EB No. 5	585	52	5
41701000	Kolkata (M Corp.)	Ward No. 115	EB No. 6	833	67	-
41701000	Kolkata (M Corp.)	Ward No. 115	EB No. 7	545	-	-
41701000	Kolkata (M Corp.)	Ward No. 115	EB No. 8	652	28	-
41701000	Kolkata (M Corp.)	Ward No. 115	EB No. 9	509	32	-
41701000	Kolkata (M Corp.)	Ward No. 115	EB No. 10	737	45	15
41701000	Kolkata (M Corp.)	Ward No. 115	EB No. 11	882	10	-
41701000	Kolkata (M Corp.)	Ward No. 115	EB No. 12	750	8	-
41701000	Kolkata (M Corp.)	Ward No. 115	EB No. 13	494	49	-
41701000	Kolkata (M Corp.)	Ward No. 115	EB No. 14	805	-	-
41701000	Kolkata (M Corp.)	Ward No. 115	EB No. 15	717	1	-
41701000	Kolkata (M Corp.)	Ward No. 115	EB No. 16	617	26	-
41701000	Kolkata (M Corp.)	Ward No. 115	EB No. 17	643	80	-
41701000	Kolkata (M Corp.)	Ward No. 115	EB No. 18	763	26	-
41701000	Kolkata (M Corp.)	Ward No. 115	EB No. 19	617	3	-
41701000	Kolkata (M Corp.)	Ward No. 115	EB No. 20	661	42	-
41701000	Kolkata (M Corp.)	Ward No. 115	EB No. 21	645	-	-
41701000	Kolkata (M Corp.)	Ward No. 115	EB No. 22	561	4	-
41701000	Kolkata (M Corp.)	Ward No. 115	EB No. 23	509	-	-
41701000	Kolkata (M Corp.)	Ward No. 115	EB No. 24	878	46	-
41701000	Kolkata (M Corp.)	Ward No. 115	EB No. 25	653	35	-
41701000	Kolkata (M Corp.)	Ward No. 115	EB No. 26	579	16	-
41701000	Kolkata (M Corp.)	Ward No. 115	EB No. 27	860	80	-
41701000	Kolkata (M Corp.)	Ward No. 115	EB No. 28	1,001	3	1
41701000	Kolkata (M Corp.)	Ward No. 115	EB No. 29	430	8	-
41701000	Kolkata (M Corp.)	Ward No. 115	EB No. 30	774	3	5
41701000	Kolkata (M Corp.)	Ward No. 115	EB No. 31	547	1	-
41701000	Kolkata (M Corp.)	Ward No. 115	EB No. 32	449	5	-
41701000	Kolkata (M Corp.)	Ward No. 115	EB No. 33	631	16	-
41701000	Kolkata (M Corp.)	Ward No. 115	EB No. 34	578	-	-

**APPENDIX TO DISTRICT PRIMARY CENSUS ABSTRACT**  
**TOTAL, SCHEDULED CASTES AND SCHEDULED TRIBES POPULATION - URBAN BLOCK WISE**

Location Code	Name of Town	Name of Ward	Boundaries of urban block / EB number	Total population	Schedule Castes population	Schedule Tribes population
1	2	3	4	5	6	7
41701000	Kolkata (M Corp.)	Ward No. 115	EB No. 35	597	5	-
41701000	Kolkata (M Corp.)	Ward No. 115	EB No. 36	649	25	-
41701000	Kolkata (M Corp.)	Ward No. 115	EB No. 37	806	12	-
41701000	Kolkata (M Corp.)	Ward No. 115	EB No. 38	514	1	-
41701000	Kolkata (M Corp.)	Ward No. 115	EB No. 39	620	80	-
41701000	Kolkata (M Corp.)	Ward No. 115	EB No. 40	845	49	-
41701000	Kolkata (M Corp.)	Ward No. 115	EB No. 41	530	100	-
41701000	Kolkata (M Corp.)	Ward No. 115	EB No. 42	579	90	-
41701000	Kolkata (M Corp.)	Ward No. 115	EB No. 43	729	-	1
41701000	Kolkata (M Corp.)	Ward No. 115	EB No. 44	797	18	-
41701000	Kolkata (M Corp.)	Ward No. 115	EB No. 45	345	3	-
41701000	Kolkata (M Corp.)	Ward No. 115	EB No. 46	387	1	60
41701000	Kolkata (M Corp.)	Ward No. 115	EB No. 47	706	-	-
41701000	Kolkata (M Corp.)	Ward No. 115	EB No. 48	20	-	-
41701000	Kolkata (M Corp.)	Ward No. 115	EB No. 49	41	4	-
41701000	Kolkata (M Corp.)	Ward No. 116	EB No. 1	701	5	-
41701000	Kolkata (M Corp.)	Ward No. 116	EB No. 2	546	-	-
41701000	Kolkata (M Corp.)	Ward No. 116	EB No. 3	439	20	-
41701000	Kolkata (M Corp.)	Ward No. 116	EB No. 4	737	19	-
41701000	Kolkata (M Corp.)	Ward No. 116	EB No. 5	554	18	-
41701000	Kolkata (M Corp.)	Ward No. 116	EB No. 6	514	67	-
41701000	Kolkata (M Corp.)	Ward No. 116	EB No. 7	638	-	-
41701000	Kolkata (M Corp.)	Ward No. 116	EB No. 8	548	42	3
41701000	Kolkata (M Corp.)	Ward No. 116	EB No. 9	698	11	-
41701000	Kolkata (M Corp.)	Ward No. 116	EB No. 10	671	21	9
41701000	Kolkata (M Corp.)	Ward No. 116	EB No. 11	592	104	-
41701000	Kolkata (M Corp.)	Ward No. 116	EB No. 12	602	1	-
41701000	Kolkata (M Corp.)	Ward No. 116	EB No. 13	516	58	2
41701000	Kolkata (M Corp.)	Ward No. 116	EB No. 14	588	25	-
41701000	Kolkata (M Corp.)	Ward No. 116	EB No. 15	517	9	-
41701000	Kolkata (M Corp.)	Ward No. 116	EB No. 16	512	52	-
41701000	Kolkata (M Corp.)	Ward No. 116	EB No. 17	523	11	-
41701000	Kolkata (M Corp.)	Ward No. 116	EB No. 18	522	28	-
41701000	Kolkata (M Corp.)	Ward No. 116	EB No. 19	509	103	-
41701000	Kolkata (M Corp.)	Ward No. 116	EB No. 20	579	50	-
41701000	Kolkata (M Corp.)	Ward No. 116	EB No. 21	704	-	-
41701000	Kolkata (M Corp.)	Ward No. 116	EB No. 22	682	7	-
41701000	Kolkata (M Corp.)	Ward No. 116	EB No. 23	584	7	-
41701000	Kolkata (M Corp.)	Ward No. 116	EB No. 24	778	3	-
41701000	Kolkata (M Corp.)	Ward No. 116	EB No. 25	626	26	5
41701000	Kolkata (M Corp.)	Ward No. 116	EB No. 26	498	-	-
41701000	Kolkata (M Corp.)	Ward No. 116	EB No. 27	832	-	-
41701000	Kolkata (M Corp.)	Ward No. 116	EB No. 28	595	30	-
41701000	Kolkata (M Corp.)	Ward No. 116	EB No. 29	811	30	-
41701000	Kolkata (M Corp.)	Ward No. 116	EB No. 30	676	-	-
41701000	Kolkata (M Corp.)	Ward No. 116	EB No. 31	884	-	-

**APPENDIX TO DISTRICT PRIMARY CENSUS ABSTRACT**  
**TOTAL, SCHEDULED CASTES AND SCHEDULED TRIBES POPULATION - URBAN BLOCK WISE**

Location Code	Name of Town	Name of Ward	Boundaries of urban block / EB number	Total population	Schedule Castes population	Schedule Tribes population
1	2	3	4	5	6	7
41701000	Kolkata (M Corp.)	Ward No. 116	EB No. 32	669	5	-
41701000	Kolkata (M Corp.)	Ward No. 116	EB No. 33	625	11	-
41701000	Kolkata (M Corp.)	Ward No. 116	EB No. 34	870	-	-
41701000	Kolkata (M Corp.)	Ward No. 116	EB No. 35	487	9	6
41701000	Kolkata (M Corp.)	Ward No. 116	EB No. 36	668	33	-
41701000	Kolkata (M Corp.)	Ward No. 116	EB No. 37	546	50	-
41701000	Kolkata (M Corp.)	Ward No. 116	EB No. 38	747	-	-
41701000	Kolkata (M Corp.)	Ward No. 116	EB No. 39	703	-	-
41701000	Kolkata (M Corp.)	Ward No. 116	EB No. 40	586	-	-
41701000	Kolkata (M Corp.)	Ward No. 116	EB No. 41	441	6	-
41701000	Kolkata (M Corp.)	Ward No. 116	EB No. 42	521	-	-
41701000	Kolkata (M Corp.)	Ward No. 116	EB No. 43	592	10	-
41701000	Kolkata (M Corp.)	Ward No. 116	EB No. 44	800	-	-
41701000	Kolkata (M Corp.)	Ward No. 116	EB No. 45	473	-	-
41701000	Kolkata (M Corp.)	Ward No. 116	EB No. 46	569	-	-
41701000	Kolkata (M Corp.)	Ward No. 117	EB No. 1	461	5	4
41701000	Kolkata (M Corp.)	Ward No. 117	EB No. 2	776	-	-
41701000	Kolkata (M Corp.)	Ward No. 117	EB No. 3	480	-	-
41701000	Kolkata (M Corp.)	Ward No. 117	EB No. 4	709	87	-
41701000	Kolkata (M Corp.)	Ward No. 117	EB No. 5	533	-	-
41701000	Kolkata (M Corp.)	Ward No. 117	EB No. 6	415	-	-
41701000	Kolkata (M Corp.)	Ward No. 117	EB No. 7	676	46	-
41701000	Kolkata (M Corp.)	Ward No. 117	EB No. 8	793	48	-
41701000	Kolkata (M Corp.)	Ward No. 117	EB No. 9	460	-	-
41701000	Kolkata (M Corp.)	Ward No. 117	EB No. 10	852	30	-
41701000	Kolkata (M Corp.)	Ward No. 117	EB No. 11	656	9	-
41701000	Kolkata (M Corp.)	Ward No. 117	EB No. 12	802	-	-
41701000	Kolkata (M Corp.)	Ward No. 117	EB No. 13	595	18	-
41701000	Kolkata (M Corp.)	Ward No. 117	EB No. 14	587	-	-
41701000	Kolkata (M Corp.)	Ward No. 117	EB No. 15	456	180	-
41701000	Kolkata (M Corp.)	Ward No. 117	EB No. 16	451	8	-
41701000	Kolkata (M Corp.)	Ward No. 117	EB No. 17	515	7	-
41701000	Kolkata (M Corp.)	Ward No. 117	EB No. 18	461	47	-
41701000	Kolkata (M Corp.)	Ward No. 117	EB No. 19	698	4	-
41701000	Kolkata (M Corp.)	Ward No. 117	EB No. 20	536	10	-
41701000	Kolkata (M Corp.)	Ward No. 117	EB No. 21	704	-	-
41701000	Kolkata (M Corp.)	Ward No. 117	EB No. 22	633	-	-
41701000	Kolkata (M Corp.)	Ward No. 117	EB No. 23	586	15	-
41701000	Kolkata (M Corp.)	Ward No. 117	EB No. 24	803	4	21
41701000	Kolkata (M Corp.)	Ward No. 117	EB No. 25	447	-	-
41701000	Kolkata (M Corp.)	Ward No. 117	EB No. 26	621	-	-
41701000	Kolkata (M Corp.)	Ward No. 117	EB No. 27	503	-	-
41701000	Kolkata (M Corp.)	Ward No. 117	EB No. 28	442	-	-
41701000	Kolkata (M Corp.)	Ward No. 117	EB No. 29	499	-	-
41701000	Kolkata (M Corp.)	Ward No. 117	EB No. 30	787	-	-
41701000	Kolkata (M Corp.)	Ward No. 117	EB No. 31	637	69	6

**APPENDIX TO DISTRICT PRIMARY CENSUS ABSTRACT**  
**TOTAL, SCHEDULED CASTES AND SCHEDULED TRIBES POPULATION - URBAN BLOCK WISE**

Location Code	Name of Town	Name of Ward	Boundaries of urban block / EB number	Total population	Schedule Castes population	Schedule Tribes population
1	2	3	4	5	6	7
41701000	Kolkata (M Corp.)	Ward No. 117	EB No. 32	525	-	-
41701000	Kolkata (M Corp.)	Ward No. 117	EB No. 33	750	-	-
41701000	Kolkata (M Corp.)	Ward No. 117	EB No. 34	576	-	-
41701000	Kolkata (M Corp.)	Ward No. 117	EB No. 35	565	-	-
41701000	Kolkata (M Corp.)	Ward No. 117	EB No. 36	653	-	-
41701000	Kolkata (M Corp.)	Ward No. 117	EB No. 37	640	-	-
41701000	Kolkata (M Corp.)	Ward No. 117	EB No. 38	1,009	54	-
41701000	Kolkata (M Corp.)	Ward No. 117	EB No. 39	615	-	-
41701000	Kolkata (M Corp.)	Ward No. 117	EB No. 40	845	-	-
41701000	Kolkata (M Corp.)	Ward No. 117	EB No. 41	505	-	-
41701000	Kolkata (M Corp.)	Ward No. 117	EB No. 42	19	2	-
41701000	Kolkata (M Corp.)	Ward No. 118	EB No. 1	546	37	7
41701000	Kolkata (M Corp.)	Ward No. 118	EB No. 2	704	14	-
41701000	Kolkata (M Corp.)	Ward No. 118	EB No. 3	701	-	-
41701000	Kolkata (M Corp.)	Ward No. 118	EB No. 4	528	-	-
41701000	Kolkata (M Corp.)	Ward No. 118	EB No. 5	587	9	-
41701000	Kolkata (M Corp.)	Ward No. 118	EB No. 6	674	6	-
41701000	Kolkata (M Corp.)	Ward No. 118	EB No. 7	670	24	4
41701000	Kolkata (M Corp.)	Ward No. 118	EB No. 8	627	70	-
41701000	Kolkata (M Corp.)	Ward No. 118	EB No. 9	693	4	-
41701000	Kolkata (M Corp.)	Ward No. 118	EB No. 10	749	-	-
41701000	Kolkata (M Corp.)	Ward No. 118	EB No. 11	609	-	-
41701000	Kolkata (M Corp.)	Ward No. 118	EB No. 12	784	-	-
41701000	Kolkata (M Corp.)	Ward No. 118	EB No. 13	801	8	4
41701000	Kolkata (M Corp.)	Ward No. 118	EB No. 14	560	12	-
41701000	Kolkata (M Corp.)	Ward No. 118	EB No. 15	592	-	-
41701000	Kolkata (M Corp.)	Ward No. 118	EB No. 16	697	3	-
41701000	Kolkata (M Corp.)	Ward No. 118	EB No. 17	550	57	5
41701000	Kolkata (M Corp.)	Ward No. 118	EB No. 18	604	98	3
41701000	Kolkata (M Corp.)	Ward No. 118	EB No. 19	539	9	-
41701000	Kolkata (M Corp.)	Ward No. 118	EB No. 20	618	13	5
41701000	Kolkata (M Corp.)	Ward No. 118	EB No. 21	568	3	4
41701000	Kolkata (M Corp.)	Ward No. 118	EB No. 22	510	-	4
41701000	Kolkata (M Corp.)	Ward No. 118	EB No. 23	688	4	-
41701000	Kolkata (M Corp.)	Ward No. 118	EB No. 24	456	10	-
41701000	Kolkata (M Corp.)	Ward No. 118	EB No. 25	601	-	-
41701000	Kolkata (M Corp.)	Ward No. 118	EB No. 26	829	175	-
41701000	Kolkata (M Corp.)	Ward No. 118	EB No. 27	538	28	17
41701000	Kolkata (M Corp.)	Ward No. 118	EB No. 28	566	76	-
41701000	Kolkata (M Corp.)	Ward No. 118	EB No. 29	521	-	-
41701000	Kolkata (M Corp.)	Ward No. 118	EB No. 30	540	-	3
41701000	Kolkata (M Corp.)	Ward No. 118	EB No. 31	804	15	-
41701000	Kolkata (M Corp.)	Ward No. 118	EB No. 32	478	5	-
41701000	Kolkata (M Corp.)	Ward No. 118	EB No. 33	687	15	-
41701000	Kolkata (M Corp.)	Ward No. 118	EB No. 34	684	11	13
41701000	Kolkata (M Corp.)	Ward No. 118	EB No. 35	570	16	-

**APPENDIX TO DISTRICT PRIMARY CENSUS ABSTRACT**  
**TOTAL, SCHEDULED CASTES AND SCHEDULED TRIBES POPULATION - URBAN BLOCK WISE**

Location Code	Name of Town	Name of Ward	Boundaries of urban block / EB number	Total population	Schedule Castes population	Schedule Tribes population
1	2	3	4	5	6	7
41701000	Kolkata (M Corp.)	Ward No. 118	EB No. 36	454	10	-
41701000	Kolkata (M Corp.)	Ward No. 118	EB No. 37	386	111	14
41701000	Kolkata (M Corp.)	Ward No. 118	EB No. 38	636	7	-
41701000	Kolkata (M Corp.)	Ward No. 118	EB No. 39	742	5	-
41701000	Kolkata (M Corp.)	Ward No. 118	EB No. 40	623	21	-
41701000	Kolkata (M Corp.)	Ward No. 118	EB No. 41	650	-	-
41701000	Kolkata (M Corp.)	Ward No. 118	EB No. 42	558	6	-
41701000	Kolkata (M Corp.)	Ward No. 119	EB No. 1	695	9	-
41701000	Kolkata (M Corp.)	Ward No. 119	EB No. 2	681	-	-
41701000	Kolkata (M Corp.)	Ward No. 119	EB No. 3	592	41	-
41701000	Kolkata (M Corp.)	Ward No. 119	EB No. 4	595	23	2
41701000	Kolkata (M Corp.)	Ward No. 119	EB No. 5	665	4	-
41701000	Kolkata (M Corp.)	Ward No. 119	EB No. 6	522	-	-
41701000	Kolkata (M Corp.)	Ward No. 119	EB No. 7	590	-	-
41701000	Kolkata (M Corp.)	Ward No. 119	EB No. 8	592	77	-
41701000	Kolkata (M Corp.)	Ward No. 119	EB No. 9	505	7	-
41701000	Kolkata (M Corp.)	Ward No. 119	EB No. 10	723	6	-
41701000	Kolkata (M Corp.)	Ward No. 119	EB No. 11	679	4	-
41701000	Kolkata (M Corp.)	Ward No. 119	EB No. 12	750	7	-
41701000	Kolkata (M Corp.)	Ward No. 119	EB No. 13	518	6	-
41701000	Kolkata (M Corp.)	Ward No. 119	EB No. 14	460	11	-
41701000	Kolkata (M Corp.)	Ward No. 119	EB No. 15	604	-	-
41701000	Kolkata (M Corp.)	Ward No. 119	EB No. 16	544	5	-
41701000	Kolkata (M Corp.)	Ward No. 119	EB No. 17	552	10	-
41701000	Kolkata (M Corp.)	Ward No. 119	EB No. 18	530	-	-
41701000	Kolkata (M Corp.)	Ward No. 119	EB No. 19	477	9	-
41701000	Kolkata (M Corp.)	Ward No. 119	EB No. 20	560	3	-
41701000	Kolkata (M Corp.)	Ward No. 119	EB No. 21	635	27	1
41701000	Kolkata (M Corp.)	Ward No. 119	EB No. 22	520	72	-
41701000	Kolkata (M Corp.)	Ward No. 119	EB No. 23	550	10	-
41701000	Kolkata (M Corp.)	Ward No. 119	EB No. 24	639	1	-
41701000	Kolkata (M Corp.)	Ward No. 119	EB No. 25	426	4	3
41701000	Kolkata (M Corp.)	Ward No. 119	EB No. 26	538	3	-
41701000	Kolkata (M Corp.)	Ward No. 119	EB No. 27	483	-	75
41701000	Kolkata (M Corp.)	Ward No. 119	EB No. 28	488	-	-
41701000	Kolkata (M Corp.)	Ward No. 119	EB No. 29	851	-	-
41701000	Kolkata (M Corp.)	Ward No. 119	EB No. 30	546	-	5
41701000	Kolkata (M Corp.)	Ward No. 119	EB No. 31	634	-	1
41701000	Kolkata (M Corp.)	Ward No. 119	EB No. 32	606	12	-
41701000	Kolkata (M Corp.)	Ward No. 119	EB No. 33	624	-	-
41701000	Kolkata (M Corp.)	Ward No. 119	EB No. 34	36	-	-
41701000	Kolkata (M Corp.)	Ward No. 120	EB No. 1	598	5	-
41701000	Kolkata (M Corp.)	Ward No. 120	EB No. 2	465	-	-
41701000	Kolkata (M Corp.)	Ward No. 120	EB No. 3	670	-	-
41701000	Kolkata (M Corp.)	Ward No. 120	EB No. 4	524	-	-
41701000	Kolkata (M Corp.)	Ward No. 120	EB No. 5	745	10	-



**APPENDIX TO DISTRICT PRIMARY CENSUS ABSTRACT**  
**TOTAL, SCHEDULED CASTES AND SCHEDULED TRIBES POPULATION - URBAN BLOCK WISE**

Location Code	Name of Town	Name of Ward	Boundaries of urban block / EB number	Total population	Schedule Castes population	Schedule Tribes population
1	2	3	4	5	6	7
41701000	Kolkata (M Corp.)	Ward No. 120	EB No. 6	454	12	-
41701000	Kolkata (M Corp.)	Ward No. 120	EB No. 7	696	32	-
41701000	Kolkata (M Corp.)	Ward No. 120	EB No. 8	678	7	-
41701000	Kolkata (M Corp.)	Ward No. 120	EB No. 9	584	19	3
41701000	Kolkata (M Corp.)	Ward No. 120	EB No. 10	437	30	-
41701000	Kolkata (M Corp.)	Ward No. 120	EB No. 11	679	7	-
41701000	Kolkata (M Corp.)	Ward No. 120	EB No. 12	787	3	-
41701000	Kolkata (M Corp.)	Ward No. 120	EB No. 13	435	10	-
41701000	Kolkata (M Corp.)	Ward No. 120	EB No. 14	601	10	-
41701000	Kolkata (M Corp.)	Ward No. 120	EB No. 15	796	-	-
41701000	Kolkata (M Corp.)	Ward No. 120	EB No. 16	732	3	-
41701000	Kolkata (M Corp.)	Ward No. 120	EB No. 17	799	42	-
41701000	Kolkata (M Corp.)	Ward No. 120	EB No. 18	554	13	-
41701000	Kolkata (M Corp.)	Ward No. 120	EB No. 19	404	33	-
41701000	Kolkata (M Corp.)	Ward No. 120	EB No. 20	546	-	-
41701000	Kolkata (M Corp.)	Ward No. 120	EB No. 21	674	85	-
41701000	Kolkata (M Corp.)	Ward No. 120	EB No. 22	753	82	-
41701000	Kolkata (M Corp.)	Ward No. 120	EB No. 23	683	28	-
41701000	Kolkata (M Corp.)	Ward No. 120	EB No. 24	495	-	-
41701000	Kolkata (M Corp.)	Ward No. 120	EB No. 25	592	-	-
41701000	Kolkata (M Corp.)	Ward No. 120	EB No. 26	431	36	-
41701000	Kolkata (M Corp.)	Ward No. 120	EB No. 27	899	-	-
41701000	Kolkata (M Corp.)	Ward No. 120	EB No. 28	695	-	12
41701000	Kolkata (M Corp.)	Ward No. 120	EB No. 29	729	78	16
41701000	Kolkata (M Corp.)	Ward No. 120	EB No. 30	650	-	-
41701000	Kolkata (M Corp.)	Ward No. 120	EB No. 31	388	8	-
41701000	Kolkata (M Corp.)	Ward No. 120	EB No. 32	450	-	-
41701000	Kolkata (M Corp.)	Ward No. 120	EB No. 33	643	-	-
41701000	Kolkata (M Corp.)	Ward No. 120	EB No. 34	510	-	-
41701000	Kolkata (M Corp.)	Ward No. 120	EB No. 35	426	-	-
41701000	Kolkata (M Corp.)	Ward No. 120	EB No. 36	698	-	20
41701000	Kolkata (M Corp.)	Ward No. 121	EB No. 1	658	44	2
41701000	Kolkata (M Corp.)	Ward No. 121	EB No. 2	519	14	-
41701000	Kolkata (M Corp.)	Ward No. 121	EB No. 3	698	39	-
41701000	Kolkata (M Corp.)	Ward No. 121	EB No. 4	583	-	-
41701000	Kolkata (M Corp.)	Ward No. 121	EB No. 5	545	6	-
41701000	Kolkata (M Corp.)	Ward No. 121	EB No. 6	821	11	-
41701000	Kolkata (M Corp.)	Ward No. 121	EB No. 7	539	-	-
41701000	Kolkata (M Corp.)	Ward No. 121	EB No. 8	647	7	-
41701000	Kolkata (M Corp.)	Ward No. 121	EB No. 9	532	-	3
41701000	Kolkata (M Corp.)	Ward No. 121	EB No. 10	467	36	-
41701000	Kolkata (M Corp.)	Ward No. 121	EB No. 11	632	-	-
41701000	Kolkata (M Corp.)	Ward No. 121	EB No. 12	471	-	-
41701000	Kolkata (M Corp.)	Ward No. 121	EB No. 13	677	-	-
41701000	Kolkata (M Corp.)	Ward No. 121	EB No. 14	521	24	17
41701000	Kolkata (M Corp.)	Ward No. 121	EB No. 15	521	2	-

**APPENDIX TO DISTRICT PRIMARY CENSUS ABSTRACT**  
**TOTAL, SCHEDULED CASTES AND SCHEDULED TRIBES POPULATION - URBAN BLOCK WISE**

Location Code	Name of Town	Name of Ward	Boundaries of urban block / EB number	Total population	Schedule Castes population	Schedule Tribes population
1	2	3	4	5	6	7
41701000	Kolkata (M Corp.)	Ward No. 121	EB No. 16	702	50	-
41701000	Kolkata (M Corp.)	Ward No. 121	EB No. 17	684	74	-
41701000	Kolkata (M Corp.)	Ward No. 121	EB No. 18	612	-	-
41701000	Kolkata (M Corp.)	Ward No. 121	EB No. 19	428	-	148
41701000	Kolkata (M Corp.)	Ward No. 121	EB No. 20	491	-	-
41701000	Kolkata (M Corp.)	Ward No. 121	EB No. 21	735	127	7
41701000	Kolkata (M Corp.)	Ward No. 121	EB No. 22	641	56	-
41701000	Kolkata (M Corp.)	Ward No. 121	EB No. 23	594	-	-
41701000	Kolkata (M Corp.)	Ward No. 121	EB No. 24	457	1	-
41701000	Kolkata (M Corp.)	Ward No. 121	EB No. 25	648	48	-
41701000	Kolkata (M Corp.)	Ward No. 121	EB No. 26	484	36	7
41701000	Kolkata (M Corp.)	Ward No. 121	EB No. 27	716	20	35
41701000	Kolkata (M Corp.)	Ward No. 121	EB No. 28	739	69	-
41701000	Kolkata (M Corp.)	Ward No. 121	EB No. 29	695	-	-
41701000	Kolkata (M Corp.)	Ward No. 121	EB No. 30	667	61	-
41701000	Kolkata (M Corp.)	Ward No. 121	EB No. 31	860	-	-
41701000	Kolkata (M Corp.)	Ward No. 121	EB No. 32	552	3	-
41701000	Kolkata (M Corp.)	Ward No. 121	EB No. 33	977	-	-
41701000	Kolkata (M Corp.)	Ward No. 121	EB No. 34	543	3	-
41701000	Kolkata (M Corp.)	Ward No. 121	EB No. 35	596	25	3
41701000	Kolkata (M Corp.)	Ward No. 121	EB No. 36	746	-	-
41701000	Kolkata (M Corp.)	Ward No. 121	EB No. 37	579	-	-
41701000	Kolkata (M Corp.)	Ward No. 121	EB No. 38	863	-	-
41701000	Kolkata (M Corp.)	Ward No. 121	EB No. 39	700	9	-
41701000	Kolkata (M Corp.)	Ward No. 121	EB No. 40	766	21	-
41701000	Kolkata (M Corp.)	Ward No. 121	EB No. 41	605	-	-
41701000	Kolkata (M Corp.)	Ward No. 121	EB No. 42	604	-	5
41701000	Kolkata (M Corp.)	Ward No. 121	EB No. 43	702	4	-
41701000	Kolkata (M Corp.)	Ward No. 121	EB No. 44	604	17	-
41701000	Kolkata (M Corp.)	Ward No. 121	EB No. 45	657	4	-
41701000	Kolkata (M Corp.)	Ward No. 121	EB No. 46	531	19	-
41701000	Kolkata (M Corp.)	Ward No. 121	EB No. 47	961	60	-
41701000	Kolkata (M Corp.)	Ward No. 122	EB No. 1	573	-	-
41701000	Kolkata (M Corp.)	Ward No. 122	EB No. 2	644	7	-
41701000	Kolkata (M Corp.)	Ward No. 122	EB No. 3	579	-	4
41701000	Kolkata (M Corp.)	Ward No. 122	EB No. 4	794	45	-
41701000	Kolkata (M Corp.)	Ward No. 122	EB No. 5	939	14	-
41701000	Kolkata (M Corp.)	Ward No. 122	EB No. 6	865	8	-
41701000	Kolkata (M Corp.)	Ward No. 122	EB No. 7	547	-	-
41701000	Kolkata (M Corp.)	Ward No. 122	EB No. 8	713	32	-
41701000	Kolkata (M Corp.)	Ward No. 122	EB No. 9	703	14	-
41701000	Kolkata (M Corp.)	Ward No. 122	EB No. 10	692	-	-
41701000	Kolkata (M Corp.)	Ward No. 122	EB No. 11	653	-	-
41701000	Kolkata (M Corp.)	Ward No. 122	EB No. 12	619	22	-
41701000	Kolkata (M Corp.)	Ward No. 122	EB No. 13	277	9	-
41701000	Kolkata (M Corp.)	Ward No. 122	EB No. 14	757	5	-

**APPENDIX TO DISTRICT PRIMARY CENSUS ABSTRACT**  
**TOTAL, SCHEDULED CASTES AND SCHEDULED TRIBES POPULATION - URBAN BLOCK WISE**

Location Code	Name of Town	Name of Ward	Boundaries of urban block / EB number	Total population	Schedule Castes population	Schedule Tribes population
1	2	3	4	5	6	7
41701000	Kolkata (M Corp.)	Ward No. 122	EB No. 15	864	79	-
41701000	Kolkata (M Corp.)	Ward No. 122	EB No. 16	761	-	-
41701000	Kolkata (M Corp.)	Ward No. 122	EB No. 17	756	-	-
41701000	Kolkata (M Corp.)	Ward No. 122	EB No. 18	667	19	-
41701000	Kolkata (M Corp.)	Ward No. 122	EB No. 19	626	5	-
41701000	Kolkata (M Corp.)	Ward No. 122	EB No. 20	762	23	-
41701000	Kolkata (M Corp.)	Ward No. 122	EB No. 21	437	-	-
41701000	Kolkata (M Corp.)	Ward No. 122	EB No. 22	727	66	-
41701000	Kolkata (M Corp.)	Ward No. 122	EB No. 23	387	9	-
41701000	Kolkata (M Corp.)	Ward No. 122	EB No. 24	804	97	-
41701000	Kolkata (M Corp.)	Ward No. 122	EB No. 25	543	44	-
41701000	Kolkata (M Corp.)	Ward No. 122	EB No. 26	636	10	-
41701000	Kolkata (M Corp.)	Ward No. 122	EB No. 27	568	7	3
41701000	Kolkata (M Corp.)	Ward No. 122	EB No. 28	486	34	-
41701000	Kolkata (M Corp.)	Ward No. 122	EB No. 29	641	3	-
41701000	Kolkata (M Corp.)	Ward No. 122	EB No. 30	447	10	3
41701000	Kolkata (M Corp.)	Ward No. 122	EB No. 31	488	90	-
41701000	Kolkata (M Corp.)	Ward No. 122	EB No. 32	353	-	-
41701000	Kolkata (M Corp.)	Ward No. 122	EB No. 33	245	-	-
41701000	Kolkata (M Corp.)	Ward No. 122	EB No. 34	625	17	-
41701000	Kolkata (M Corp.)	Ward No. 122	EB No. 35	951	48	3
41701000	Kolkata (M Corp.)	Ward No. 122	EB No. 36	581	-	-
41701000	Kolkata (M Corp.)	Ward No. 122	EB No. 37	388	-	-
41701000	Kolkata (M Corp.)	Ward No. 122	EB No. 38	768	15	-
41701000	Kolkata (M Corp.)	Ward No. 122	EB No. 39	605	68	-
41701000	Kolkata (M Corp.)	Ward No. 122	EB No. 40	551	14	-
41701000	Kolkata (M Corp.)	Ward No. 122	EB No. 41	580	10	-
41701000	Kolkata (M Corp.)	Ward No. 122	EB No. 42	938	-	-
41701000	Kolkata (M Corp.)	Ward No. 122	EB No. 43	572	-	15
41701000	Kolkata (M Corp.)	Ward No. 122	EB No. 44	759	37	-
41701000	Kolkata (M Corp.)	Ward No. 122	EB No. 45	621	-	-
41701000	Kolkata (M Corp.)	Ward No. 122	EB No. 46	746	55	-
41701000	Kolkata (M Corp.)	Ward No. 122	EB No. 47	737	52	-
41701000	Kolkata (M Corp.)	Ward No. 122	EB No. 48	745	8	11
41701000	Kolkata (M Corp.)	Ward No. 122	EB No. 49	575	98	-
41701000	Kolkata (M Corp.)	Ward No. 122	EB No. 50	754	-	-
41701000	Kolkata (M Corp.)	Ward No. 122	EB No. 51	727	-	-
41701000	Kolkata (M Corp.)	Ward No. 122	EB No. 52	814	37	-
41701000	Kolkata (M Corp.)	Ward No. 122	EB No. 53	798	21	18
41701000	Kolkata (M Corp.)	Ward No. 122	EB No. 54	569	64	-
41701000	Kolkata (M Corp.)	Ward No. 123	EB No. 1	576	7	8
41701000	Kolkata (M Corp.)	Ward No. 123	EB No. 2	495	12	-
41701000	Kolkata (M Corp.)	Ward No. 123	EB No. 3	710	22	-
41701000	Kolkata (M Corp.)	Ward No. 123	EB No. 4	693	50	5
41701000	Kolkata (M Corp.)	Ward No. 123	EB No. 5	646	3	-
41701000	Kolkata (M Corp.)	Ward No. 123	EB No. 6	905	35	33

**APPENDIX TO DISTRICT PRIMARY CENSUS ABSTRACT**  
**TOTAL, SCHEDULED CASTES AND SCHEDULED TRIBES POPULATION - URBAN BLOCK WISE**

Location Code	Name of Town	Name of Ward	Boundaries of urban block / EB number	Total population	Schedule Castes population	Schedule Tribes population
1	2	3	4	5	6	7
41701000	Kolkata (M Corp.)	Ward No. 123	EB No. 7	856	39	-
41701000	Kolkata (M Corp.)	Ward No. 123	EB No. 8	480	36	-
41701000	Kolkata (M Corp.)	Ward No. 123	EB No. 9	457	15	-
41701000	Kolkata (M Corp.)	Ward No. 123	EB No. 10	825	51	-
41701000	Kolkata (M Corp.)	Ward No. 123	EB No. 11	677	108	-
41701000	Kolkata (M Corp.)	Ward No. 123	EB No. 12	533	24	-
41701000	Kolkata (M Corp.)	Ward No. 123	EB No. 13	1,105	10	2
41701000	Kolkata (M Corp.)	Ward No. 123	EB No. 14	787	7	-
41701000	Kolkata (M Corp.)	Ward No. 123	EB No. 15	594	40	17
41701000	Kolkata (M Corp.)	Ward No. 123	EB No. 16	811	27	-
41701000	Kolkata (M Corp.)	Ward No. 123	EB No. 17	778	37	4
41701000	Kolkata (M Corp.)	Ward No. 123	EB No. 18	557	65	-
41701000	Kolkata (M Corp.)	Ward No. 123	EB No. 19	770	41	-
41701000	Kolkata (M Corp.)	Ward No. 123	EB No. 20	393	53	4
41701000	Kolkata (M Corp.)	Ward No. 123	EB No. 21	312	11	-
41701000	Kolkata (M Corp.)	Ward No. 123	EB No. 22	680	-	-
41701000	Kolkata (M Corp.)	Ward No. 123	EB No. 23	736	22	-
41701000	Kolkata (M Corp.)	Ward No. 123	EB No. 24	638	30	-
41701000	Kolkata (M Corp.)	Ward No. 123	EB No. 25	786	4	5
41701000	Kolkata (M Corp.)	Ward No. 123	EB No. 26	549	4	-
41701000	Kolkata (M Corp.)	Ward No. 123	EB No. 27	415	3	-
41701000	Kolkata (M Corp.)	Ward No. 123	EB No. 28	511	8	7
41701000	Kolkata (M Corp.)	Ward No. 123	EB No. 29	688	28	-
41701000	Kolkata (M Corp.)	Ward No. 123	EB No. 30	777	7	-
41701000	Kolkata (M Corp.)	Ward No. 123	EB No. 31	645	57	-
41701000	Kolkata (M Corp.)	Ward No. 123	EB No. 32	462	111	10
41701000	Kolkata (M Corp.)	Ward No. 123	EB No. 33	746	13	2
41701000	Kolkata (M Corp.)	Ward No. 123	EB No. 34	383	-	-
41701000	Kolkata (M Corp.)	Ward No. 123	EB No. 35	392	85	23
41701000	Kolkata (M Corp.)	Ward No. 123	EB No. 36	470	-	-
41701000	Kolkata (M Corp.)	Ward No. 123	EB No. 37	472	53	17
41701000	Kolkata (M Corp.)	Ward No. 123	EB No. 38	772	5	28
41701000	Kolkata (M Corp.)	Ward No. 123	EB No. 39	728	280	-
41701000	Kolkata (M Corp.)	Ward No. 123	EB No. 40	551	122	2
41701000	Kolkata (M Corp.)	Ward No. 123	EB No. 41	478	44	-
41701000	Kolkata (M Corp.)	Ward No. 123	EB No. 42	567	75	2
41701000	Kolkata (M Corp.)	Ward No. 123	EB No. 43	523	84	-
41701000	Kolkata (M Corp.)	Ward No. 123	EB No. 44	1,021	167	-
41701000	Kolkata (M Corp.)	Ward No. 123	EB No. 45	542	234	11
41701000	Kolkata (M Corp.)	Ward No. 123	EB No. 46	621	270	-
41701000	Kolkata (M Corp.)	Ward No. 123	EB No. 47	803	149	31
41701000	Kolkata (M Corp.)	Ward No. 123	EB No. 48	653	39	5
41701000	Kolkata (M Corp.)	Ward No. 124	EB No. 1	697	53	-
41701000	Kolkata (M Corp.)	Ward No. 124	EB No. 2	524	-	-
41701000	Kolkata (M Corp.)	Ward No. 124	EB No. 3	709	-	-
41701000	Kolkata (M Corp.)	Ward No. 124	EB No. 4	760	113	-

**APPENDIX TO DISTRICT PRIMARY CENSUS ABSTRACT**  
**TOTAL, SCHEDULED CASTES AND SCHEDULED TRIBES POPULATION - URBAN BLOCK WISE**

Location Code	Name of Town	Name of Ward	Boundaries of urban block / EB number	Total population	Schedule Castes population	Schedule Tribes population
1	2	3	4	5	6	7
41701000	Kolkata (M Corp.)	Ward No. 124	EB No. 5	817	326	7
41701000	Kolkata (M Corp.)	Ward No. 124	EB No. 6	562	112	-
41701000	Kolkata (M Corp.)	Ward No. 124	EB No. 7	730	135	-
41701000	Kolkata (M Corp.)	Ward No. 124	EB No. 8	873	37	-
41701000	Kolkata (M Corp.)	Ward No. 124	EB No. 9	676	164	-
41701000	Kolkata (M Corp.)	Ward No. 124	EB No. 10	623	5	12
41701000	Kolkata (M Corp.)	Ward No. 124	EB No. 11	634	-	5
41701000	Kolkata (M Corp.)	Ward No. 124	EB No. 12	710	22	8
41701000	Kolkata (M Corp.)	Ward No. 124	EB No. 13	528	-	-
41701000	Kolkata (M Corp.)	Ward No. 124	EB No. 14	594	111	2
41701000	Kolkata (M Corp.)	Ward No. 124	EB No. 15	831	155	-
41701000	Kolkata (M Corp.)	Ward No. 124	EB No. 16	660	32	-
41701000	Kolkata (M Corp.)	Ward No. 124	EB No. 17	600	23	-
41701000	Kolkata (M Corp.)	Ward No. 124	EB No. 18	882	-	-
41701000	Kolkata (M Corp.)	Ward No. 124	EB No. 19	543	11	-
41701000	Kolkata (M Corp.)	Ward No. 124	EB No. 20	882	440	-
41701000	Kolkata (M Corp.)	Ward No. 124	EB No. 21	840	217	-
41701000	Kolkata (M Corp.)	Ward No. 124	EB No. 22	789	387	-
41701000	Kolkata (M Corp.)	Ward No. 124	EB No. 23	738	389	14
41701000	Kolkata (M Corp.)	Ward No. 124	EB No. 24	792	419	-
41701000	Kolkata (M Corp.)	Ward No. 124	EB No. 25	632	295	-
41701000	Kolkata (M Corp.)	Ward No. 124	EB No. 26	689	120	-
41701000	Kolkata (M Corp.)	Ward No. 124	EB No. 27	622	129	-
41701000	Kolkata (M Corp.)	Ward No. 124	EB No. 28	656	378	-
41701000	Kolkata (M Corp.)	Ward No. 124	EB No. 29	526	99	-
41701000	Kolkata (M Corp.)	Ward No. 124	EB No. 30	719	202	9
41701000	Kolkata (M Corp.)	Ward No. 124	EB No. 31	689	11	-
41701000	Kolkata (M Corp.)	Ward No. 124	EB No. 32	535	212	-
41701000	Kolkata (M Corp.)	Ward No. 124	EB No. 33	614	118	-
41701000	Kolkata (M Corp.)	Ward No. 124	EB No. 34	813	230	8
41701000	Kolkata (M Corp.)	Ward No. 124	EB No. 35	663	135	-
41701000	Kolkata (M Corp.)	Ward No. 124	EB No. 36	615	107	-
41701000	Kolkata (M Corp.)	Ward No. 124	EB No. 37	588	199	-
41701000	Kolkata (M Corp.)	Ward No. 124	EB No. 38	656	107	-
41701000	Kolkata (M Corp.)	Ward No. 124	EB No. 39	785	204	-
41701000	Kolkata (M Corp.)	Ward No. 124	EB No. 40	673	261	-
41701000	Kolkata (M Corp.)	Ward No. 124	EB No. 41	670	284	-
41701000	Kolkata (M Corp.)	Ward No. 124	EB No. 42	780	270	-
41701000	Kolkata (M Corp.)	Ward No. 124	EB No. 43	775	198	3
41701000	Kolkata (M Corp.)	Ward No. 124	EB No. 44	633	187	-
41701000	Kolkata (M Corp.)	Ward No. 124	EB No. 45	799	85	-
41701000	Kolkata (M Corp.)	Ward No. 124	EB No. 46	509	149	-
41701000	Kolkata (M Corp.)	Ward No. 124	EB No. 47	551	70	-
41701000	Kolkata (M Corp.)	Ward No. 124	EB No. 48	674	385	-
41701000	Kolkata (M Corp.)	Ward No. 124	EB No. 49	599	178	4
41701000	Kolkata (M Corp.)	Ward No. 124	EB No. 50	836	432	-

**APPENDIX TO DISTRICT PRIMARY CENSUS ABSTRACT**  
**TOTAL, SCHEDULED CASTES AND SCHEDULED TRIBES POPULATION - URBAN BLOCK WISE**

Location Code	Name of Town	Name of Ward	Boundaries of urban block / EB number	Total population	Schedule Castes population	Schedule Tribes population
1	2	3	4	5	6	7
41701000	Kolkata (M Corp.)	Ward No. 125	EB No. 1	475	8	-
41701000	Kolkata (M Corp.)	Ward No. 125	EB No. 2	853	3	10
41701000	Kolkata (M Corp.)	Ward No. 125	EB No. 3	568	10	-
41701000	Kolkata (M Corp.)	Ward No. 125	EB No. 4	522	23	-
41701000	Kolkata (M Corp.)	Ward No. 125	EB No. 5	657	-	-
41701000	Kolkata (M Corp.)	Ward No. 125	EB No. 6	806	9	7
41701000	Kolkata (M Corp.)	Ward No. 125	EB No. 7	913	23	5
41701000	Kolkata (M Corp.)	Ward No. 125	EB No. 8	655	-	-
41701000	Kolkata (M Corp.)	Ward No. 125	EB No. 9	491	21	-
41701000	Kolkata (M Corp.)	Ward No. 125	EB No. 10	603	9	-
41701000	Kolkata (M Corp.)	Ward No. 125	EB No. 11	686	32	-
41701000	Kolkata (M Corp.)	Ward No. 125	EB No. 12	742	6	-
41701000	Kolkata (M Corp.)	Ward No. 125	EB No. 13	676	-	-
41701000	Kolkata (M Corp.)	Ward No. 125	EB No. 14	540	21	9
41701000	Kolkata (M Corp.)	Ward No. 125	EB No. 15	779	38	-
41701000	Kolkata (M Corp.)	Ward No. 125	EB No. 16	611	41	-
41701000	Kolkata (M Corp.)	Ward No. 125	EB No. 17	836	58	-
41701000	Kolkata (M Corp.)	Ward No. 125	EB No. 18	798	303	-
41701000	Kolkata (M Corp.)	Ward No. 125	EB No. 19	560	55	-
41701000	Kolkata (M Corp.)	Ward No. 125	EB No. 20	738	-	-
41701000	Kolkata (M Corp.)	Ward No. 125	EB No. 21	666	22	-
41701000	Kolkata (M Corp.)	Ward No. 125	EB No. 22	752	8	-
41701000	Kolkata (M Corp.)	Ward No. 125	EB No. 23	688	4	-
41701000	Kolkata (M Corp.)	Ward No. 125	EB No. 24	756	82	-
41701000	Kolkata (M Corp.)	Ward No. 125	EB No. 25	599	43	-
41701000	Kolkata (M Corp.)	Ward No. 125	EB No. 26	774	312	27
41701000	Kolkata (M Corp.)	Ward No. 125	EB No. 27	718	253	29
41701000	Kolkata (M Corp.)	Ward No. 125	EB No. 28	760	146	4
41701000	Kolkata (M Corp.)	Ward No. 125	EB No. 29	844	12	-
41701000	Kolkata (M Corp.)	Ward No. 125	EB No. 30	451	39	-
41701000	Kolkata (M Corp.)	Ward No. 125	EB No. 31	715	46	3
41701000	Kolkata (M Corp.)	Ward No. 125	EB No. 32	574	26	-
41701000	Kolkata (M Corp.)	Ward No. 125	EB No. 33	714	141	-
41701000	Kolkata (M Corp.)	Ward No. 125	EB No. 34	663	106	4
41701000	Kolkata (M Corp.)	Ward No. 125	EB No. 35	650	143	6
41701000	Kolkata (M Corp.)	Ward No. 125	EB No. 36	420	106	-
41701000	Kolkata (M Corp.)	Ward No. 125	EB No. 37	581	22	1
41701000	Kolkata (M Corp.)	Ward No. 125	EB No. 38	655	44	-
41701000	Kolkata (M Corp.)	Ward No. 125	EB No. 39	587	14	-
41701000	Kolkata (M Corp.)	Ward No. 125	EB No. 40	687	79	-
41701000	Kolkata (M Corp.)	Ward No. 125	EB No. 41	796	10	6
41701000	Kolkata (M Corp.)	Ward No. 125	EB No. 42	686	7	-
41701000	Kolkata (M Corp.)	Ward No. 125	EB No. 43	618	11	-
41701000	Kolkata (M Corp.)	Ward No. 125	EB No. 44	757	131	-
41701000	Kolkata (M Corp.)	Ward No. 125	EB No. 45	769	91	-
41701000	Kolkata (M Corp.)	Ward No. 125	EB No. 46	614	17	16

**APPENDIX TO DISTRICT PRIMARY CENSUS ABSTRACT**  
**TOTAL, SCHEDULED CASTES AND SCHEDULED TRIBES POPULATION - URBAN BLOCK WISE**

Location Code	Name of Town	Name of Ward	Boundaries of urban block / EB number	Total population	Schedule Castes population	Schedule Tribes population
1	2	3	4	5	6	7
41701000	Kolkata (M Corp.)	Ward No. 125	EB No. 47	498	12	-
41701000	Kolkata (M Corp.)	Ward No. 125	EB No. 48	629	165	-
41701000	Kolkata (M Corp.)	Ward No. 125	EB No. 49	766	61	6
41701000	Kolkata (M Corp.)	Ward No. 125	EB No. 50	788	219	-
41701000	Kolkata (M Corp.)	Ward No. 125	EB No. 51	970	261	-
41701000	Kolkata (M Corp.)	Ward No. 125	EB No. 52	652	5	-
41701000	Kolkata (M Corp.)	Ward No. 125	EB No. 53	734	33	-
41701000	Kolkata (M Corp.)	Ward No. 125	EB No. 54	558	1	6
41701000	Kolkata (M Corp.)	Ward No. 125	EB No. 55	758	118	-
41701000	Kolkata (M Corp.)	Ward No. 125	EB No. 56	646	5	1
41701000	Kolkata (M Corp.)	Ward No. 125	EB No. 57	627	17	-
41701000	Kolkata (M Corp.)	Ward No. 125	EB No. 58	735	4	-
41701000	Kolkata (M Corp.)	Ward No. 125	EB No. 59	735	241	4
41701000	Kolkata (M Corp.)	Ward No. 125	EB No. 60	645	100	3
41701000	Kolkata (M Corp.)	Ward No. 125	EB No. 61	477	4	4
41701000	Kolkata (M Corp.)	Ward No. 125	EB No. 62	962	-	-
41701000	Kolkata (M Corp.)	Ward No. 125	EB No. 63	62	6	-
41701000	Kolkata (M Corp.)	Ward No. 126	EB No. 1	532	10	2
41701000	Kolkata (M Corp.)	Ward No. 126	EB No. 2	405	47	-
41701000	Kolkata (M Corp.)	Ward No. 126	EB No. 3	819	10	16
41701000	Kolkata (M Corp.)	Ward No. 126	EB No. 4	553	17	6
41701000	Kolkata (M Corp.)	Ward No. 126	EB No. 5	381	25	-
41701000	Kolkata (M Corp.)	Ward No. 126	EB No. 6	626	6	-
41701000	Kolkata (M Corp.)	Ward No. 126	EB No. 7	773	8	4
41701000	Kolkata (M Corp.)	Ward No. 126	EB No. 8	1,032	28	42
41701000	Kolkata (M Corp.)	Ward No. 126	EB No. 9	692	-	-
41701000	Kolkata (M Corp.)	Ward No. 126	EB No. 10	690	-	-
41701000	Kolkata (M Corp.)	Ward No. 126	EB No. 11	866	27	-
41701000	Kolkata (M Corp.)	Ward No. 126	EB No. 12	874	25	8
41701000	Kolkata (M Corp.)	Ward No. 126	EB No. 13	498	78	3
41701000	Kolkata (M Corp.)	Ward No. 126	EB No. 14	914	2	-
41701000	Kolkata (M Corp.)	Ward No. 126	EB No. 15	803	11	4
41701000	Kolkata (M Corp.)	Ward No. 126	EB No. 16	969	8	-
41701000	Kolkata (M Corp.)	Ward No. 126	EB No. 17	1,070	18	-
41701000	Kolkata (M Corp.)	Ward No. 126	EB No. 18	640	106	-
41701000	Kolkata (M Corp.)	Ward No. 126	EB No. 19	808	-	-
41701000	Kolkata (M Corp.)	Ward No. 126	EB No. 20	801	39	-
41701000	Kolkata (M Corp.)	Ward No. 126	EB No. 21	703	13	3
41701000	Kolkata (M Corp.)	Ward No. 126	EB No. 22	932	106	5
41701000	Kolkata (M Corp.)	Ward No. 126	EB No. 23	1,022	-	-
41701000	Kolkata (M Corp.)	Ward No. 126	EB No. 24	715	104	-
41701000	Kolkata (M Corp.)	Ward No. 126	EB No. 25	809	-	-
41701000	Kolkata (M Corp.)	Ward No. 126	EB No. 26	729	143	-
41701000	Kolkata (M Corp.)	Ward No. 126	EB No. 27	501	34	3
41701000	Kolkata (M Corp.)	Ward No. 126	EB No. 28	562	78	-
41701000	Kolkata (M Corp.)	Ward No. 126	EB No. 29	535	61	-

**APPENDIX TO DISTRICT PRIMARY CENSUS ABSTRACT**  
**TOTAL, SCHEDULED CASTES AND SCHEDULED TRIBES POPULATION - URBAN BLOCK WISE**

Location Code	Name of Town	Name of Ward	Boundaries of urban block / EB number	Total population	Schedule Castes population	Schedule Tribes population
1	2	3	4	5	6	7
41701000	Kolkata (M Corp.)	Ward No. 126	EB No. 30	589	9	-
41701000	Kolkata (M Corp.)	Ward No. 126	EB No. 31	685	120	-
41701000	Kolkata (M Corp.)	Ward No. 126	EB No. 32	600	29	-
41701000	Kolkata (M Corp.)	Ward No. 126	EB No. 33	603	72	-
41701000	Kolkata (M Corp.)	Ward No. 126	EB No. 34	435	-	-
41701000	Kolkata (M Corp.)	Ward No. 126	EB No. 35	717	132	-
41701000	Kolkata (M Corp.)	Ward No. 126	EB No. 36	709	223	-
41701000	Kolkata (M Corp.)	Ward No. 126	EB No. 37	988	270	8
41701000	Kolkata (M Corp.)	Ward No. 126	EB No. 38	639	100	-
41701000	Kolkata (M Corp.)	Ward No. 126	EB No. 39	4	-	-
41701000	Kolkata (M Corp.)	Ward No. 126	EB No. 40	11	-	-
41701000	Kolkata (M Corp.)	Ward No. 127	EB No. 1	499	13	-
41701000	Kolkata (M Corp.)	Ward No. 127	EB No. 2	600	249	-
41701000	Kolkata (M Corp.)	Ward No. 127	EB No. 3	627	41	-
41701000	Kolkata (M Corp.)	Ward No. 127	EB No. 4	509	39	-
41701000	Kolkata (M Corp.)	Ward No. 127	EB No. 5	446	8	2
41701000	Kolkata (M Corp.)	Ward No. 127	EB No. 6	431	27	-
41701000	Kolkata (M Corp.)	Ward No. 127	EB No. 7	539	6	5
41701000	Kolkata (M Corp.)	Ward No. 127	EB No. 8	519	9	-
41701000	Kolkata (M Corp.)	Ward No. 127	EB No. 9	715	6	4
41701000	Kolkata (M Corp.)	Ward No. 127	EB No. 10	485	8	-
41701000	Kolkata (M Corp.)	Ward No. 127	EB No. 11	992	122	-
41701000	Kolkata (M Corp.)	Ward No. 127	EB No. 12	833	-	-
41701000	Kolkata (M Corp.)	Ward No. 127	EB No. 13	613	-	-
41701000	Kolkata (M Corp.)	Ward No. 127	EB No. 14	629	59	-
41701000	Kolkata (M Corp.)	Ward No. 127	EB No. 15	499	99	-
41701000	Kolkata (M Corp.)	Ward No. 127	EB No. 16	728	6	-
41701000	Kolkata (M Corp.)	Ward No. 127	EB No. 17	568	7	-
41701000	Kolkata (M Corp.)	Ward No. 127	EB No. 18	631	-	-
41701000	Kolkata (M Corp.)	Ward No. 127	EB No. 19	660	37	-
41701000	Kolkata (M Corp.)	Ward No. 127	EB No. 20	705	90	-
41701000	Kolkata (M Corp.)	Ward No. 127	EB No. 21	500	37	-
41701000	Kolkata (M Corp.)	Ward No. 127	EB No. 22	772	135	-
41701000	Kolkata (M Corp.)	Ward No. 127	EB No. 23	635	68	-
41701000	Kolkata (M Corp.)	Ward No. 127	EB No. 24	681	55	-
41701000	Kolkata (M Corp.)	Ward No. 127	EB No. 25	618	30	-
41701000	Kolkata (M Corp.)	Ward No. 127	EB No. 26	543	163	-
41701000	Kolkata (M Corp.)	Ward No. 127	EB No. 27	599	157	-
41701000	Kolkata (M Corp.)	Ward No. 127	EB No. 28	637	111	10
41701000	Kolkata (M Corp.)	Ward No. 127	EB No. 29	670	119	-
41701000	Kolkata (M Corp.)	Ward No. 127	EB No. 30	666	39	-
41701000	Kolkata (M Corp.)	Ward No. 127	EB No. 31	518	9	4
41701000	Kolkata (M Corp.)	Ward No. 127	EB No. 32	692	16	7
41701000	Kolkata (M Corp.)	Ward No. 127	EB No. 33	461	20	-
41701000	Kolkata (M Corp.)	Ward No. 127	EB No. 34	714	84	-
41701000	Kolkata (M Corp.)	Ward No. 127	EB No. 35	635	219	-



**APPENDIX TO DISTRICT PRIMARY CENSUS ABSTRACT**  
**TOTAL, SCHEDULED CASTES AND SCHEDULED TRIBES POPULATION - URBAN BLOCK WISE**

Location Code	Name of Town	Name of Ward	Boundaries of urban block / EB number	Total population	Schedule Castes population	Schedule Tribes population
1	2	3	4	5	6	7
41701000	Kolkata (M Corp.)	Ward No. 127	EB No. 36	551	206	-
41701000	Kolkata (M Corp.)	Ward No. 127	EB No. 37	509	58	-
41701000	Kolkata (M Corp.)	Ward No. 127	EB No. 38	509	48	-
41701000	Kolkata (M Corp.)	Ward No. 127	EB No. 39	655	-	-
41701000	Kolkata (M Corp.)	Ward No. 127	EB No. 40	695	-	-
41701000	Kolkata (M Corp.)	Ward No. 127	EB No. 41	568	14	-
41701000	Kolkata (M Corp.)	Ward No. 127	EB No. 42	782	88	-
41701000	Kolkata (M Corp.)	Ward No. 127	EB No. 43	920	37	-
41701000	Kolkata (M Corp.)	Ward No. 127	EB No. 44	643	103	-
41701000	Kolkata (M Corp.)	Ward No. 127	EB No. 45	617	190	-
41701000	Kolkata (M Corp.)	Ward No. 127	EB No. 46	559	260	-
41701000	Kolkata (M Corp.)	Ward No. 127	EB No. 47	632	204	-
41701000	Kolkata (M Corp.)	Ward No. 127	EB No. 48	747	157	-
41701000	Kolkata (M Corp.)	Ward No. 127	EB No. 49	625	141	-
41701000	Kolkata (M Corp.)	Ward No. 127	EB No. 50	687	90	-
41701000	Kolkata (M Corp.)	Ward No. 127	EB No. 51	591	196	-
41701000	Kolkata (M Corp.)	Ward No. 127	EB No. 52	727	206	-
41701000	Kolkata (M Corp.)	Ward No. 127	EB No. 53	745	198	-
41701000	Kolkata (M Corp.)	Ward No. 127	EB No. 54	692	50	-
41701000	Kolkata (M Corp.)	Ward No. 127	EB No. 55	740	336	-
41701000	Kolkata (M Corp.)	Ward No. 127	EB No. 56	533	260	-
41701000	Kolkata (M Corp.)	Ward No. 127	EB No. 57	899	205	4
41701000	Kolkata (M Corp.)	Ward No. 127	EB No. 58	389	41	-
41701000	Kolkata (M Corp.)	Ward No. 128	EB No. 1	712	159	7
41701000	Kolkata (M Corp.)	Ward No. 128	EB No. 2	614	9	-
41701000	Kolkata (M Corp.)	Ward No. 128	EB No. 3	840	23	2
41701000	Kolkata (M Corp.)	Ward No. 128	EB No. 4	624	129	-
41701000	Kolkata (M Corp.)	Ward No. 128	EB No. 5	595	49	-
41701000	Kolkata (M Corp.)	Ward No. 128	EB No. 6	740	168	-
41701000	Kolkata (M Corp.)	Ward No. 128	EB No. 7	582	21	-
41701000	Kolkata (M Corp.)	Ward No. 128	EB No. 8	526	-	-
41701000	Kolkata (M Corp.)	Ward No. 128	EB No. 9	613	-	-
41701000	Kolkata (M Corp.)	Ward No. 128	EB No. 10	459	23	-
41701000	Kolkata (M Corp.)	Ward No. 128	EB No. 11	580	85	-
41701000	Kolkata (M Corp.)	Ward No. 128	EB No. 12	627	212	-
41701000	Kolkata (M Corp.)	Ward No. 128	EB No. 13	737	274	-
41701000	Kolkata (M Corp.)	Ward No. 128	EB No. 14	729	143	-
41701000	Kolkata (M Corp.)	Ward No. 128	EB No. 15	856	152	-
41701000	Kolkata (M Corp.)	Ward No. 128	EB No. 16	789	-	-
41701000	Kolkata (M Corp.)	Ward No. 128	EB No. 17	655	97	-
41701000	Kolkata (M Corp.)	Ward No. 128	EB No. 18	586	30	-
41701000	Kolkata (M Corp.)	Ward No. 128	EB No. 19	745	6	-
41701000	Kolkata (M Corp.)	Ward No. 128	EB No. 20	641	-	2
41701000	Kolkata (M Corp.)	Ward No. 128	EB No. 21	554	40	-
41701000	Kolkata (M Corp.)	Ward No. 128	EB No. 22	678	-	-
41701000	Kolkata (M Corp.)	Ward No. 128	EB No. 23	683	5	-

**APPENDIX TO DISTRICT PRIMARY CENSUS ABSTRACT**  
**TOTAL, SCHEDULED CASTES AND SCHEDULED TRIBES POPULATION - URBAN BLOCK WISE**

Location Code	Name of Town	Name of Ward	Boundaries of urban block / EB number	Total population	Schedule Castes population	Schedule Tribes population
1	2	3	4	5	6	7
41701000	Kolkata (M Corp.)	Ward No. 128	EB No. 24	530	19	-
41701000	Kolkata (M Corp.)	Ward No. 128	EB No. 25	675	24	-
41701000	Kolkata (M Corp.)	Ward No. 128	EB No. 26	503	13	16
41701000	Kolkata (M Corp.)	Ward No. 128	EB No. 27	643	18	-
41701000	Kolkata (M Corp.)	Ward No. 128	EB No. 28	692	-	-
41701000	Kolkata (M Corp.)	Ward No. 128	EB No. 29	678	62	10
41701000	Kolkata (M Corp.)	Ward No. 128	EB No. 30	663	37	14
41701000	Kolkata (M Corp.)	Ward No. 128	EB No. 31	488	-	10
41701000	Kolkata (M Corp.)	Ward No. 128	EB No. 32	635	4	1
41701000	Kolkata (M Corp.)	Ward No. 128	EB No. 33	448	10	-
41701000	Kolkata (M Corp.)	Ward No. 128	EB No. 34	592	-	51
41701000	Kolkata (M Corp.)	Ward No. 128	EB No. 35	642	11	-
41701000	Kolkata (M Corp.)	Ward No. 128	EB No. 36	556	-	-
41701000	Kolkata (M Corp.)	Ward No. 128	EB No. 37	604	26	-
41701000	Kolkata (M Corp.)	Ward No. 128	EB No. 38	783	53	1
41701000	Kolkata (M Corp.)	Ward No. 128	EB No. 39	677	53	-
41701000	Kolkata (M Corp.)	Ward No. 128	EB No. 40	836	-	-
41701000	Kolkata (M Corp.)	Ward No. 128	EB No. 41	698	28	-
41701000	Kolkata (M Corp.)	Ward No. 128	EB No. 42	929	-	-
41701000	Kolkata (M Corp.)	Ward No. 128	EB No. 43	497	3	-
41701000	Kolkata (M Corp.)	Ward No. 128	EB No. 44	846	14	-
41701000	Kolkata (M Corp.)	Ward No. 128	EB No. 45	677	30	-
41701000	Kolkata (M Corp.)	Ward No. 128	EB No. 46	562	34	-
41701000	Kolkata (M Corp.)	Ward No. 128	EB No. 47	434	53	26
41701000	Kolkata (M Corp.)	Ward No. 128	EB No. 48	704	14	-
41701000	Kolkata (M Corp.)	Ward No. 128	EB No. 49	707	26	-
41701000	Kolkata (M Corp.)	Ward No. 129	EB No. 1	519	30	1
41701000	Kolkata (M Corp.)	Ward No. 129	EB No. 2	868	-	-
41701000	Kolkata (M Corp.)	Ward No. 129	EB No. 3	431	13	-
41701000	Kolkata (M Corp.)	Ward No. 129	EB No. 4	606	36	-
41701000	Kolkata (M Corp.)	Ward No. 129	EB No. 5	631	59	-
41701000	Kolkata (M Corp.)	Ward No. 129	EB No. 6	623	28	-
41701000	Kolkata (M Corp.)	Ward No. 129	EB No. 7	649	24	4
41701000	Kolkata (M Corp.)	Ward No. 129	EB No. 8	725	20	-
41701000	Kolkata (M Corp.)	Ward No. 129	EB No. 9	816	9	-
41701000	Kolkata (M Corp.)	Ward No. 129	EB No. 10	551	7	-
41701000	Kolkata (M Corp.)	Ward No. 129	EB No. 11	660	22	-
41701000	Kolkata (M Corp.)	Ward No. 129	EB No. 12	773	73	-
41701000	Kolkata (M Corp.)	Ward No. 129	EB No. 13	668	7	-
41701000	Kolkata (M Corp.)	Ward No. 129	EB No. 14	469	-	4
41701000	Kolkata (M Corp.)	Ward No. 129	EB No. 15	496	-	7
41701000	Kolkata (M Corp.)	Ward No. 129	EB No. 16	685	6	-
41701000	Kolkata (M Corp.)	Ward No. 129	EB No. 17	509	8	13
41701000	Kolkata (M Corp.)	Ward No. 129	EB No. 18	456	13	-
41701000	Kolkata (M Corp.)	Ward No. 129	EB No. 19	737	-	-
41701000	Kolkata (M Corp.)	Ward No. 129	EB No. 20	704	78	18

**APPENDIX TO DISTRICT PRIMARY CENSUS ABSTRACT**  
**TOTAL, SCHEDULED CASTES AND SCHEDULED TRIBES POPULATION - URBAN BLOCK WISE**

Location Code	Name of Town	Name of Ward	Boundaries of urban block / EB number	Total population	Schedule Castes population	Schedule Tribes population
1	2	3	4	5	6	7
41701000	Kolkata (M Corp.)	Ward No. 129	EB No. 21	558	12	-
41701000	Kolkata (M Corp.)	Ward No. 129	EB No. 22	639	-	-
41701000	Kolkata (M Corp.)	Ward No. 129	EB No. 23	619	61	13
41701000	Kolkata (M Corp.)	Ward No. 129	EB No. 24	641	28	-
41701000	Kolkata (M Corp.)	Ward No. 129	EB No. 25	676	74	-
41701000	Kolkata (M Corp.)	Ward No. 129	EB No. 26	611	12	-
41701000	Kolkata (M Corp.)	Ward No. 129	EB No. 27	665	22	2
41701000	Kolkata (M Corp.)	Ward No. 129	EB No. 28	836	-	-
41701000	Kolkata (M Corp.)	Ward No. 129	EB No. 29	528	60	11
41701000	Kolkata (M Corp.)	Ward No. 129	EB No. 30	523	11	-
41701000	Kolkata (M Corp.)	Ward No. 129	EB No. 31	664	208	-
41701000	Kolkata (M Corp.)	Ward No. 129	EB No. 32	658	100	8
41701000	Kolkata (M Corp.)	Ward No. 129	EB No. 33	480	11	3
41701000	Kolkata (M Corp.)	Ward No. 129	EB No. 34	505	4	-
41701000	Kolkata (M Corp.)	Ward No. 129	EB No. 35	556	20	36
41701000	Kolkata (M Corp.)	Ward No. 129	EB No. 36	604	-	-
41701000	Kolkata (M Corp.)	Ward No. 129	EB No. 37	670	-	-
41701000	Kolkata (M Corp.)	Ward No. 129	EB No. 38	633	4	-
41701000	Kolkata (M Corp.)	Ward No. 129	EB No. 39	707	14	-
41701000	Kolkata (M Corp.)	Ward No. 129	EB No. 40	631	5	-
41701000	Kolkata (M Corp.)	Ward No. 129	EB No. 41	606	4	-
41701000	Kolkata (M Corp.)	Ward No. 129	EB No. 42	566	12	-
41701000	Kolkata (M Corp.)	Ward No. 129	EB No. 43	670	-	-
41701000	Kolkata (M Corp.)	Ward No. 129	EB No. 44	749	-	-
41701000	Kolkata (M Corp.)	Ward No. 129	EB No. 45	639	64	-
41701000	Kolkata (M Corp.)	Ward No. 129	EB No. 46	659	3	-
41701000	Kolkata (M Corp.)	Ward No. 129	EB No. 47	705	75	-
41701000	Kolkata (M Corp.)	Ward No. 129	EB No. 48	656	11	-
41701000	Kolkata (M Corp.)	Ward No. 129	EB No. 49	811	1	-
41701000	Kolkata (M Corp.)	Ward No. 129	EB No. 50	541	19	-
41701000	Kolkata (M Corp.)	Ward No. 129	EB No. 51	494	4	-
41701000	Kolkata (M Corp.)	Ward No. 129	EB No. 52	546	1	4
41701000	Kolkata (M Corp.)	Ward No. 129	EB No. 53	437	4	-
41701000	Kolkata (M Corp.)	Ward No. 129	EB No. 54	652	223	-
41701000	Kolkata (M Corp.)	Ward No. 129	EB No. 55	577	5	-
41701000	Kolkata (M Corp.)	Ward No. 129	EB No. 56	748	19	8
41701000	Kolkata (M Corp.)	Ward No. 129	EB No. 57	668	23	-
41701000	Kolkata (M Corp.)	Ward No. 129	EB No. 58	518	154	-
41701000	Kolkata (M Corp.)	Ward No. 129	EB No. 59	654	45	-
41701000	Kolkata (M Corp.)	Ward No. 129	EB No. 60	651	22	-
41701000	Kolkata (M Corp.)	Ward No. 129	EB No. 61	753	10	1
41701000	Kolkata (M Corp.)	Ward No. 129	EB No. 62	687	29	-
41701000	Kolkata (M Corp.)	Ward No. 130	EB No. 1	760	-	-
41701000	Kolkata (M Corp.)	Ward No. 130	EB No. 2	552	-	-
41701000	Kolkata (M Corp.)	Ward No. 130	EB No. 3	861	24	-
41701000	Kolkata (M Corp.)	Ward No. 130	EB No. 4	696	53	-

**APPENDIX TO DISTRICT PRIMARY CENSUS ABSTRACT**  
**TOTAL, SCHEDULED CASTES AND SCHEDULED TRIBES POPULATION - URBAN BLOCK WISE**

Location Code	Name of Town	Name of Ward	Boundaries of urban block / EB number	Total population	Schedule Castes population	Schedule Tribes population
1	2	3	4	5	6	7
41701000	Kolkata (M Corp.)	Ward No. 130	EB No. 5	457	-	2
41701000	Kolkata (M Corp.)	Ward No. 130	EB No. 6	469	-	-
41701000	Kolkata (M Corp.)	Ward No. 130	EB No. 7	689	-	-
41701000	Kolkata (M Corp.)	Ward No. 130	EB No. 8	712	3	-
41701000	Kolkata (M Corp.)	Ward No. 130	EB No. 9	671	-	-
41701000	Kolkata (M Corp.)	Ward No. 130	EB No. 10	622	3	-
41701000	Kolkata (M Corp.)	Ward No. 130	EB No. 11	711	10	4
41701000	Kolkata (M Corp.)	Ward No. 130	EB No. 12	679	51	-
41701000	Kolkata (M Corp.)	Ward No. 130	EB No. 13	637	9	-
41701000	Kolkata (M Corp.)	Ward No. 130	EB No. 14	664	-	-
41701000	Kolkata (M Corp.)	Ward No. 130	EB No. 15	712	13	-
41701000	Kolkata (M Corp.)	Ward No. 130	EB No. 16	651	-	-
41701000	Kolkata (M Corp.)	Ward No. 130	EB No. 17	665	13	1
41701000	Kolkata (M Corp.)	Ward No. 130	EB No. 18	518	-	-
41701000	Kolkata (M Corp.)	Ward No. 130	EB No. 19	673	6	-
41701000	Kolkata (M Corp.)	Ward No. 130	EB No. 20	549	-	-
41701000	Kolkata (M Corp.)	Ward No. 130	EB No. 21	639	21	-
41701000	Kolkata (M Corp.)	Ward No. 130	EB No. 22	509	82	-
41701000	Kolkata (M Corp.)	Ward No. 130	EB No. 23	496	-	-
41701000	Kolkata (M Corp.)	Ward No. 130	EB No. 24	619	3	-
41701000	Kolkata (M Corp.)	Ward No. 130	EB No. 25	649	11	-
41701000	Kolkata (M Corp.)	Ward No. 130	EB No. 26	940	15	14
41701000	Kolkata (M Corp.)	Ward No. 130	EB No. 27	851	-	-
41701000	Kolkata (M Corp.)	Ward No. 130	EB No. 28	791	-	-
41701000	Kolkata (M Corp.)	Ward No. 130	EB No. 29	818	24	-
41701000	Kolkata (M Corp.)	Ward No. 130	EB No. 30	638	4	-
41701000	Kolkata (M Corp.)	Ward No. 130	EB No. 31	724	-	6
41701000	Kolkata (M Corp.)	Ward No. 130	EB No. 32	556	-	-
41701000	Kolkata (M Corp.)	Ward No. 130	EB No. 33	607	16	1
41701000	Kolkata (M Corp.)	Ward No. 130	EB No. 34	662	27	-
41701000	Kolkata (M Corp.)	Ward No. 130	EB No. 35	657	-	-
41701000	Kolkata (M Corp.)	Ward No. 130	EB No. 36	760	-	-
41701000	Kolkata (M Corp.)	Ward No. 130	EB No. 37	741	1	-
41701000	Kolkata (M Corp.)	Ward No. 130	EB No. 38	659	83	-
41701000	Kolkata (M Corp.)	Ward No. 130	EB No. 39	725	-	-
41701000	Kolkata (M Corp.)	Ward No. 130	EB No. 40	641	-	-
41701000	Kolkata (M Corp.)	Ward No. 131	EB No. 1	482	-	-
41701000	Kolkata (M Corp.)	Ward No. 131	EB No. 2	489	43	-
41701000	Kolkata (M Corp.)	Ward No. 131	EB No. 3	666	141	4
41701000	Kolkata (M Corp.)	Ward No. 131	EB No. 4	526	17	7
41701000	Kolkata (M Corp.)	Ward No. 131	EB No. 5	615	69	1
41701000	Kolkata (M Corp.)	Ward No. 131	EB No. 6	844	112	22
41701000	Kolkata (M Corp.)	Ward No. 131	EB No. 7	468	31	17
41701000	Kolkata (M Corp.)	Ward No. 131	EB No. 8	564	40	3
41701000	Kolkata (M Corp.)	Ward No. 131	EB No. 9	752	72	-
41701000	Kolkata (M Corp.)	Ward No. 131	EB No. 10	694	154	4

**APPENDIX TO DISTRICT PRIMARY CENSUS ABSTRACT**  
**TOTAL, SCHEDULED CASTES AND SCHEDULED TRIBES POPULATION - URBAN BLOCK WISE**

Location Code	Name of Town	Name of Ward	Boundaries of urban block / EB number	Total population	Schedule Castes population	Schedule Tribes population
1	2	3	4	5	6	7
41701000	Kolkata (M Corp.)	Ward No. 131	EB No. 11	615	38	-
41701000	Kolkata (M Corp.)	Ward No. 131	EB No. 12	562	7	-
41701000	Kolkata (M Corp.)	Ward No. 131	EB No. 13	608	26	5
41701000	Kolkata (M Corp.)	Ward No. 131	EB No. 14	661	10	-
41701000	Kolkata (M Corp.)	Ward No. 131	EB No. 15	554	50	4
41701000	Kolkata (M Corp.)	Ward No. 131	EB No. 16	604	94	-
41701000	Kolkata (M Corp.)	Ward No. 131	EB No. 17	723	13	-
41701000	Kolkata (M Corp.)	Ward No. 131	EB No. 18	542	32	-
41701000	Kolkata (M Corp.)	Ward No. 131	EB No. 19	472	24	-
41701000	Kolkata (M Corp.)	Ward No. 131	EB No. 20	836	22	2
41701000	Kolkata (M Corp.)	Ward No. 131	EB No. 21	595	6	-
41701000	Kolkata (M Corp.)	Ward No. 131	EB No. 22	562	-	-
41701000	Kolkata (M Corp.)	Ward No. 131	EB No. 23	773	-	-
41701000	Kolkata (M Corp.)	Ward No. 131	EB No. 24	690	-	-
41701000	Kolkata (M Corp.)	Ward No. 131	EB No. 25	581	29	-
41701000	Kolkata (M Corp.)	Ward No. 131	EB No. 26	683	6	-
41701000	Kolkata (M Corp.)	Ward No. 131	EB No. 27	668	36	1
41701000	Kolkata (M Corp.)	Ward No. 131	EB No. 28	564	-	-
41701000	Kolkata (M Corp.)	Ward No. 131	EB No. 29	630	14	-
41701000	Kolkata (M Corp.)	Ward No. 131	EB No. 30	426	49	-
41701000	Kolkata (M Corp.)	Ward No. 131	EB No. 31	695	5	4
41701000	Kolkata (M Corp.)	Ward No. 131	EB No. 32	628	-	-
41701000	Kolkata (M Corp.)	Ward No. 131	EB No. 33	639	11	-
41701000	Kolkata (M Corp.)	Ward No. 131	EB No. 34	775	-	-
41701000	Kolkata (M Corp.)	Ward No. 131	EB No. 35	502	5	-
41701000	Kolkata (M Corp.)	Ward No. 131	EB No. 36	568	8	-
41701000	Kolkata (M Corp.)	Ward No. 131	EB No. 37	665	63	1
41701000	Kolkata (M Corp.)	Ward No. 131	EB No. 38	642	1	-
41701000	Kolkata (M Corp.)	Ward No. 131	EB No. 39	795	-	-
41701000	Kolkata (M Corp.)	Ward No. 131	EB No. 40	564	-	-
41701000	Kolkata (M Corp.)	Ward No. 131	EB No. 41	688	3	-
41701000	Kolkata (M Corp.)	Ward No. 131	EB No. 42	758	-	-
41701000	Kolkata (M Corp.)	Ward No. 131	EB No. 43	533	-	-
41701000	Kolkata (M Corp.)	Ward No. 131	EB No. 44	684	-	-
41701000	Kolkata (M Corp.)	Ward No. 131	EB No. 45	437	7	-
41701000	Kolkata (M Corp.)	Ward No. 131	EB No. 46	588	48	-
41701000	Kolkata (M Corp.)	Ward No. 131	EB No. 47	754	19	-
41701000	Kolkata (M Corp.)	Ward No. 131	EB No. 48	772	15	-
41701000	Kolkata (M Corp.)	Ward No. 132	EB No. 1	681	329	14
41701000	Kolkata (M Corp.)	Ward No. 132	EB No. 2	766	50	-
41701000	Kolkata (M Corp.)	Ward No. 132	EB No. 3	456	3	-
41701000	Kolkata (M Corp.)	Ward No. 132	EB No. 4	447	7	10
41701000	Kolkata (M Corp.)	Ward No. 132	EB No. 5	585	-	-
41701000	Kolkata (M Corp.)	Ward No. 132	EB No. 6	585	-	-
41701000	Kolkata (M Corp.)	Ward No. 132	EB No. 7	620	1	-
41701000	Kolkata (M Corp.)	Ward No. 132	EB No. 8	560	56	-

**APPENDIX TO DISTRICT PRIMARY CENSUS ABSTRACT**  
**TOTAL, SCHEDULED CASTES AND SCHEDULED TRIBES POPULATION - URBAN BLOCK WISE**

Location Code	Name of Town	Name of Ward	Boundaries of urban block / EB number	Total population	Schedule Castes population	Schedule Tribes population
1	2	3	4	5	6	7
41701000	Kolkata (M Corp.)	Ward No. 132	EB No. 9	649	-	-
41701000	Kolkata (M Corp.)	Ward No. 132	EB No. 10	680	-	-
41701000	Kolkata (M Corp.)	Ward No. 132	EB No. 11	537	5	-
41701000	Kolkata (M Corp.)	Ward No. 132	EB No. 12	470	-	-
41701000	Kolkata (M Corp.)	Ward No. 132	EB No. 13	790	-	-
41701000	Kolkata (M Corp.)	Ward No. 132	EB No. 14	695	20	4
41701000	Kolkata (M Corp.)	Ward No. 132	EB No. 15	617	-	-
41701000	Kolkata (M Corp.)	Ward No. 132	EB No. 16	716	5	-
41701000	Kolkata (M Corp.)	Ward No. 132	EB No. 17	752	-	-
41701000	Kolkata (M Corp.)	Ward No. 132	EB No. 18	588	10	-
41701000	Kolkata (M Corp.)	Ward No. 132	EB No. 19	693	19	-
41701000	Kolkata (M Corp.)	Ward No. 132	EB No. 20	707	-	-
41701000	Kolkata (M Corp.)	Ward No. 132	EB No. 21	713	89	-
41701000	Kolkata (M Corp.)	Ward No. 132	EB No. 22	672	30	-
41701000	Kolkata (M Corp.)	Ward No. 132	EB No. 23	564	12	-
41701000	Kolkata (M Corp.)	Ward No. 132	EB No. 24	516	-	-
41701000	Kolkata (M Corp.)	Ward No. 132	EB No. 25	477	-	-
41701000	Kolkata (M Corp.)	Ward No. 132	EB No. 26	565	-	-
41701000	Kolkata (M Corp.)	Ward No. 132	EB No. 27	509	-	-
41701000	Kolkata (M Corp.)	Ward No. 132	EB No. 28	687	-	-
41701000	Kolkata (M Corp.)	Ward No. 132	EB No. 29	465	8	-
41701000	Kolkata (M Corp.)	Ward No. 132	EB No. 30	791	52	-
41701000	Kolkata (M Corp.)	Ward No. 132	EB No. 31	626	89	-
41701000	Kolkata (M Corp.)	Ward No. 132	EB No. 32	681	-	-
41701000	Kolkata (M Corp.)	Ward No. 132	EB No. 33	751	15	-
41701000	Kolkata (M Corp.)	Ward No. 132	EB No. 34	756	5	-
41701000	Kolkata (M Corp.)	Ward No. 132	EB No. 35	628	9	-
41701000	Kolkata (M Corp.)	Ward No. 132	EB No. 36	647	8	-
41701000	Kolkata (M Corp.)	Ward No. 132	EB No. 37	786	-	-
41701000	Kolkata (M Corp.)	Ward No. 132	EB No. 38	611	24	3
41701000	Kolkata (M Corp.)	Ward No. 132	EB No. 39	562	6	-
41701000	Kolkata (M Corp.)	Ward No. 132	EB No. 40	581	26	7
41701000	Kolkata (M Corp.)	Ward No. 132	EB No. 41	730	-	-
41701000	Kolkata (M Corp.)	Ward No. 132	EB No. 42	715	50	-
41701000	Kolkata (M Corp.)	Ward No. 132	EB No. 43	754	-	5
41701000	Kolkata (M Corp.)	Ward No. 132	EB No. 44	700	298	-
41701000	Kolkata (M Corp.)	Ward No. 132	EB No. 45	8	-	-
41701000	Kolkata (M Corp.)	Ward No. 133	EB No. 1	777	-	-
41701000	Kolkata (M Corp.)	Ward No. 133	EB No. 2	394	-	-
41701000	Kolkata (M Corp.)	Ward No. 133	EB No. 3	876	-	-
41701000	Kolkata (M Corp.)	Ward No. 133	EB No. 4	476	-	-
41701000	Kolkata (M Corp.)	Ward No. 133	EB No. 5	321	-	-
41701000	Kolkata (M Corp.)	Ward No. 133	EB No. 6	527	-	-
41701000	Kolkata (M Corp.)	Ward No. 133	EB No. 7	716	-	-
41701000	Kolkata (M Corp.)	Ward No. 133	EB No. 8	577	-	-
41701000	Kolkata (M Corp.)	Ward No. 133	EB No. 9	384	-	-

**APPENDIX TO DISTRICT PRIMARY CENSUS ABSTRACT**  
**TOTAL, SCHEDULED CASTES AND SCHEDULED TRIBES POPULATION - URBAN BLOCK WISE**

Location Code	Name of Town	Name of Ward	Boundaries of urban block / EB number	Total population	Schedule Castes population	Schedule Tribes population
1	2	3	4	5	6	7
41701000	Kolkata (M Corp.)	Ward No. 133	EB No. 10	546	-	-
41701000	Kolkata (M Corp.)	Ward No. 133	EB No. 11	838	-	-
41701000	Kolkata (M Corp.)	Ward No. 133	EB No. 12	412	-	-
41701000	Kolkata (M Corp.)	Ward No. 133	EB No. 13	492	-	-
41701000	Kolkata (M Corp.)	Ward No. 133	EB No. 14	684	-	-
41701000	Kolkata (M Corp.)	Ward No. 133	EB No. 15	355	-	-
41701000	Kolkata (M Corp.)	Ward No. 133	EB No. 16	565	-	-
41701000	Kolkata (M Corp.)	Ward No. 133	EB No. 17	691	10	-
41701000	Kolkata (M Corp.)	Ward No. 133	EB No. 18	349	-	-
41701000	Kolkata (M Corp.)	Ward No. 133	EB No. 19	436	-	-
41701000	Kolkata (M Corp.)	Ward No. 133	EB No. 20	596	-	-
41701000	Kolkata (M Corp.)	Ward No. 133	EB No. 21	562	-	-
41701000	Kolkata (M Corp.)	Ward No. 133	EB No. 22	686	-	-
41701000	Kolkata (M Corp.)	Ward No. 133	EB No. 23	474	-	-
41701000	Kolkata (M Corp.)	Ward No. 133	EB No. 24	811	-	-
41701000	Kolkata (M Corp.)	Ward No. 133	EB No. 25	520	7	3
41701000	Kolkata (M Corp.)	Ward No. 133	EB No. 26	560	-	-
41701000	Kolkata (M Corp.)	Ward No. 133	EB No. 27	428	-	-
41701000	Kolkata (M Corp.)	Ward No. 133	EB No. 28	412	-	-
41701000	Kolkata (M Corp.)	Ward No. 133	EB No. 29	325	-	-
41701000	Kolkata (M Corp.)	Ward No. 133	EB No. 30	458	-	-
41701000	Kolkata (M Corp.)	Ward No. 133	EB No. 31	556	100	5
41701000	Kolkata (M Corp.)	Ward No. 133	EB No. 32	517	-	-
41701000	Kolkata (M Corp.)	Ward No. 133	EB No. 33	354	-	-
41701000	Kolkata (M Corp.)	Ward No. 133	EB No. 34	661	-	-
41701000	Kolkata (M Corp.)	Ward No. 133	EB No. 35	717	52	8
41701000	Kolkata (M Corp.)	Ward No. 133	EB No. 36	403	-	-
41701000	Kolkata (M Corp.)	Ward No. 133	EB No. 37	566	-	-
41701000	Kolkata (M Corp.)	Ward No. 133	EB No. 38	403	-	-
41701000	Kolkata (M Corp.)	Ward No. 133	EB No. 39	475	6	-
41701000	Kolkata (M Corp.)	Ward No. 133	EB No. 40	254	-	-
41701000	Kolkata (M Corp.)	Ward No. 133	EB No. 41	620	-	-
41701000	Kolkata (M Corp.)	Ward No. 133	EB No. 42	407	-	-
41701000	Kolkata (M Corp.)	Ward No. 133	EB No. 43	373	-	-
41701000	Kolkata (M Corp.)	Ward No. 133	EB No. 44	422	-	-
41701000	Kolkata (M Corp.)	Ward No. 133	EB No. 45	351	-	-
41701000	Kolkata (M Corp.)	Ward No. 133	EB No. 46	554	-	-
41701000	Kolkata (M Corp.)	Ward No. 134	EB No. 1	634	-	-
41701000	Kolkata (M Corp.)	Ward No. 134	EB No. 2	608	-	-
41701000	Kolkata (M Corp.)	Ward No. 134	EB No. 3	578	-	-
41701000	Kolkata (M Corp.)	Ward No. 134	EB No. 4	610	-	-
41701000	Kolkata (M Corp.)	Ward No. 134	EB No. 5	742	-	-
41701000	Kolkata (M Corp.)	Ward No. 134	EB No. 6	600	24	-
41701000	Kolkata (M Corp.)	Ward No. 134	EB No. 7	470	-	-
41701000	Kolkata (M Corp.)	Ward No. 134	EB No. 8	718	-	-
41701000	Kolkata (M Corp.)	Ward No. 134	EB No. 9	997	-	-

**APPENDIX TO DISTRICT PRIMARY CENSUS ABSTRACT**  
**TOTAL, SCHEDULED CASTES AND SCHEDULED TRIBES POPULATION - URBAN BLOCK WISE**

Location Code	Name of Town	Name of Ward	Boundaries of urban block / EB number	Total population	Schedule Castes population	Schedule Tribes population
1	2	3	4	5	6	7
41701000	Kolkata (M Corp.)	Ward No. 134	EB No. 10	593	-	-
41701000	Kolkata (M Corp.)	Ward No. 134	EB No. 11	665	15	-
41701000	Kolkata (M Corp.)	Ward No. 134	EB No. 12	594	1	-
41701000	Kolkata (M Corp.)	Ward No. 134	EB No. 13	710	10	-
41701000	Kolkata (M Corp.)	Ward No. 134	EB No. 14	565	5	-
41701000	Kolkata (M Corp.)	Ward No. 134	EB No. 15	703	-	-
41701000	Kolkata (M Corp.)	Ward No. 134	EB No. 16	417	-	-
41701000	Kolkata (M Corp.)	Ward No. 134	EB No. 17	633	-	-
41701000	Kolkata (M Corp.)	Ward No. 134	EB No. 18	404	4	-
41701000	Kolkata (M Corp.)	Ward No. 134	EB No. 19	408	-	-
41701000	Kolkata (M Corp.)	Ward No. 134	EB No. 20	453	45	-
41701000	Kolkata (M Corp.)	Ward No. 134	EB No. 21	584	-	-
41701000	Kolkata (M Corp.)	Ward No. 134	EB No. 22	369	-	-
41701000	Kolkata (M Corp.)	Ward No. 134	EB No. 23	593	-	-
41701000	Kolkata (M Corp.)	Ward No. 134	EB No. 24	499	-	-
41701000	Kolkata (M Corp.)	Ward No. 134	EB No. 25	539	-	-
41701000	Kolkata (M Corp.)	Ward No. 134	EB No. 26	684	-	-
41701000	Kolkata (M Corp.)	Ward No. 134	EB No. 27	432	14	-
41701000	Kolkata (M Corp.)	Ward No. 134	EB No. 28	723	7	-
41701000	Kolkata (M Corp.)	Ward No. 134	EB No. 29	385	-	-
41701000	Kolkata (M Corp.)	Ward No. 134	EB No. 30	523	-	-
41701000	Kolkata (M Corp.)	Ward No. 134	EB No. 31	332	-	-
41701000	Kolkata (M Corp.)	Ward No. 134	EB No. 32	585	-	-
41701000	Kolkata (M Corp.)	Ward No. 134	EB No. 33	400	10	-
41701000	Kolkata (M Corp.)	Ward No. 134	EB No. 34	509	-	-
41701000	Kolkata (M Corp.)	Ward No. 134	EB No. 35	664	-	-
41701000	Kolkata (M Corp.)	Ward No. 134	EB No. 36	554	-	-
41701000	Kolkata (M Corp.)	Ward No. 134	EB No. 37	549	104	-
41701000	Kolkata (M Corp.)	Ward No. 134	EB No. 38	558	12	18
41701000	Kolkata (M Corp.)	Ward No. 134	EB No. 39	729	163	-
41701000	Kolkata (M Corp.)	Ward No. 134	EB No. 40	492	-	-
41701000	Kolkata (M Corp.)	Ward No. 134	EB No. 41	535	-	-
41701000	Kolkata (M Corp.)	Ward No. 134	EB No. 42	800	-	-
41701000	Kolkata (M Corp.)	Ward No. 134	EB No. 43	396	-	-
41701000	Kolkata (M Corp.)	Ward No. 134	EB No. 44	477	-	-
41701000	Kolkata (M Corp.)	Ward No. 134	EB No. 45	671	-	-
41701000	Kolkata (M Corp.)	Ward No. 134	EB No. 46	778	-	-
41701000	Kolkata (M Corp.)	Ward No. 134	EB No. 47	756	43	-
41701000	Kolkata (M Corp.)	Ward No. 134	EB No. 48	729	-	-
41701000	Kolkata (M Corp.)	Ward No. 134	EB No. 49	554	2	-
41701000	Kolkata (M Corp.)	Ward No. 134	EB No. 50	596	-	-
41701000	Kolkata (M Corp.)	Ward No. 134	EB No. 51	505	-	-
41701000	Kolkata (M Corp.)	Ward No. 134	EB No. 52	561	-	-
41701000	Kolkata (M Corp.)	Ward No. 134	EB No. 53	548	-	-
41701000	Kolkata (M Corp.)	Ward No. 134	EB No. 54	620	-	-
41701000	Kolkata (M Corp.)	Ward No. 134	EB No. 55	591	76	-



**APPENDIX TO DISTRICT PRIMARY CENSUS ABSTRACT**  
**TOTAL, SCHEDULED CASTES AND SCHEDULED TRIBES POPULATION - URBAN BLOCK WISE**

Location Code	Name of Town	Name of Ward	Boundaries of urban block / EB number	Total population	Schedule Castes population	Schedule Tribes population
1	2	3	4	5	6	7
41701000	Kolkata (M Corp.)	Ward No. 134	EB No. 56	781	2	-
41701000	Kolkata (M Corp.)	Ward No. 134	EB No. 57	482	-	-
41701000	Kolkata (M Corp.)	Ward No. 134	EB No. 58	596	-	-
41701000	Kolkata (M Corp.)	Ward No. 134	EB No. 59	328	-	-
41701000	Kolkata (M Corp.)	Ward No. 134	EB No. 60	500	24	-
41701000	Kolkata (M Corp.)	Ward No. 134	EB No. 61	428	55	12
41701000	Kolkata (M Corp.)	Ward No. 134	EB No. 62	619	-	-
41701000	Kolkata (M Corp.)	Ward No. 134	EB No. 63	446	-	-
41701000	Kolkata (M Corp.)	Ward No. 134	EB No. 64	585	-	-
41701000	Kolkata (M Corp.)	Ward No. 135	EB No. 1	561	-	-
41701000	Kolkata (M Corp.)	Ward No. 135	EB No. 2	535	13	-
41701000	Kolkata (M Corp.)	Ward No. 135	EB No. 3	536	-	-
41701000	Kolkata (M Corp.)	Ward No. 135	EB No. 4	845	4	-
41701000	Kolkata (M Corp.)	Ward No. 135	EB No. 5	513	-	-
41701000	Kolkata (M Corp.)	Ward No. 135	EB No. 6	813	-	-
41701000	Kolkata (M Corp.)	Ward No. 135	EB No. 7	751	-	-
41701000	Kolkata (M Corp.)	Ward No. 135	EB No. 8	504	-	-
41701000	Kolkata (M Corp.)	Ward No. 135	EB No. 9	533	-	-
41701000	Kolkata (M Corp.)	Ward No. 135	EB No. 10	520	-	-
41701000	Kolkata (M Corp.)	Ward No. 135	EB No. 11	515	-	-
41701000	Kolkata (M Corp.)	Ward No. 135	EB No. 12	594	-	-
41701000	Kolkata (M Corp.)	Ward No. 135	EB No. 13	558	-	-
41701000	Kolkata (M Corp.)	Ward No. 135	EB No. 14	530	-	-
41701000	Kolkata (M Corp.)	Ward No. 135	EB No. 15	852	-	-
41701000	Kolkata (M Corp.)	Ward No. 135	EB No. 16	547	-	-
41701000	Kolkata (M Corp.)	Ward No. 135	EB No. 17	550	-	-
41701000	Kolkata (M Corp.)	Ward No. 135	EB No. 18	481	-	-
41701000	Kolkata (M Corp.)	Ward No. 135	EB No. 19	404	-	-
41701000	Kolkata (M Corp.)	Ward No. 135	EB No. 20	562	43	-
41701000	Kolkata (M Corp.)	Ward No. 135	EB No. 21	628	-	-
41701000	Kolkata (M Corp.)	Ward No. 135	EB No. 22	615	-	-
41701000	Kolkata (M Corp.)	Ward No. 135	EB No. 23	568	-	-
41701000	Kolkata (M Corp.)	Ward No. 135	EB No. 24	555	-	-
41701000	Kolkata (M Corp.)	Ward No. 135	EB No. 25	730	8	-
41701000	Kolkata (M Corp.)	Ward No. 135	EB No. 26	639	-	-
41701000	Kolkata (M Corp.)	Ward No. 135	EB No. 27	360	-	-
41701000	Kolkata (M Corp.)	Ward No. 135	EB No. 28	829	-	-
41701000	Kolkata (M Corp.)	Ward No. 135	EB No. 29	357	-	-
41701000	Kolkata (M Corp.)	Ward No. 135	EB No. 30	397	16	-
41701000	Kolkata (M Corp.)	Ward No. 135	EB No. 31	552	-	-
41701000	Kolkata (M Corp.)	Ward No. 135	EB No. 32	431	-	-
41701000	Kolkata (M Corp.)	Ward No. 135	EB No. 33	674	-	-
41701000	Kolkata (M Corp.)	Ward No. 135	EB No. 34	343	-	-
41701000	Kolkata (M Corp.)	Ward No. 135	EB No. 35	709	-	-
41701000	Kolkata (M Corp.)	Ward No. 135	EB No. 36	518	-	-
41701000	Kolkata (M Corp.)	Ward No. 135	EB No. 37	523	-	-

**APPENDIX TO DISTRICT PRIMARY CENSUS ABSTRACT**  
**TOTAL, SCHEDULED CASTES AND SCHEDULED TRIBES POPULATION - URBAN BLOCK WISE**

Location Code	Name of Town	Name of Ward	Boundaries of urban block / EB number	Total population	Schedule Castes population	Schedule Tribes population
1	2	3	4	5	6	7
41701000	Kolkata (M Corp.)	Ward No. 135	EB No. 38	512	-	-
41701000	Kolkata (M Corp.)	Ward No. 135	EB No. 39	562	-	-
41701000	Kolkata (M Corp.)	Ward No. 135	EB No. 40	412	-	-
41701000	Kolkata (M Corp.)	Ward No. 135	EB No. 41	414	-	-
41701000	Kolkata (M Corp.)	Ward No. 135	EB No. 42	505	5	-
41701000	Kolkata (M Corp.)	Ward No. 135	EB No. 43	513	-	-
41701000	Kolkata (M Corp.)	Ward No. 135	EB No. 44	652	-	-
41701000	Kolkata (M Corp.)	Ward No. 135	EB No. 45	411	-	-
41701000	Kolkata (M Corp.)	Ward No. 135	EB No. 46	549	12	-
41701000	Kolkata (M Corp.)	Ward No. 135	EB No. 47	619	-	-
41701000	Kolkata (M Corp.)	Ward No. 135	EB No. 48	601	-	-
41701000	Kolkata (M Corp.)	Ward No. 135	EB No. 49	564	-	-
41701000	Kolkata (M Corp.)	Ward No. 135	EB No. 50	475	128	-
41701000	Kolkata (M Corp.)	Ward No. 135	EB No. 51	742	-	-
41701000	Kolkata (M Corp.)	Ward No. 135	EB No. 52	610	3	-
41701000	Kolkata (M Corp.)	Ward No. 135	EB No. 53	816	-	-
41701000	Kolkata (M Corp.)	Ward No. 135	EB No. 54	552	-	-
41701000	Kolkata (M Corp.)	Ward No. 135	EB No. 55	588	22	-
41701000	Kolkata (M Corp.)	Ward No. 135	EB No. 56	514	-	-
41701000	Kolkata (M Corp.)	Ward No. 136	EB No. 1	833	-	-
41701000	Kolkata (M Corp.)	Ward No. 136	EB No. 2	607	-	-
41701000	Kolkata (M Corp.)	Ward No. 136	EB No. 3	567	-	-
41701000	Kolkata (M Corp.)	Ward No. 136	EB No. 4	535	-	-
41701000	Kolkata (M Corp.)	Ward No. 136	EB No. 5	597	-	-
41701000	Kolkata (M Corp.)	Ward No. 136	EB No. 6	586	-	-
41701000	Kolkata (M Corp.)	Ward No. 136	EB No. 7	498	-	-
41701000	Kolkata (M Corp.)	Ward No. 136	EB No. 8	572	10	-
41701000	Kolkata (M Corp.)	Ward No. 136	EB No. 9	449	-	-
41701000	Kolkata (M Corp.)	Ward No. 136	EB No. 10	564	-	-
41701000	Kolkata (M Corp.)	Ward No. 136	EB No. 11	518	-	-
41701000	Kolkata (M Corp.)	Ward No. 136	EB No. 12	392	10	-
41701000	Kolkata (M Corp.)	Ward No. 136	EB No. 13	614	5	-
41701000	Kolkata (M Corp.)	Ward No. 136	EB No. 14	562	-	-
41701000	Kolkata (M Corp.)	Ward No. 136	EB No. 15	513	-	-
41701000	Kolkata (M Corp.)	Ward No. 136	EB No. 16	397	-	-
41701000	Kolkata (M Corp.)	Ward No. 136	EB No. 17	580	3	-
41701000	Kolkata (M Corp.)	Ward No. 136	EB No. 18	635	10	-
41701000	Kolkata (M Corp.)	Ward No. 136	EB No. 19	577	40	-
41701000	Kolkata (M Corp.)	Ward No. 136	EB No. 20	506	11	-
41701000	Kolkata (M Corp.)	Ward No. 136	EB No. 21	560	253	-
41701000	Kolkata (M Corp.)	Ward No. 136	EB No. 22	675	139	4
41701000	Kolkata (M Corp.)	Ward No. 136	EB No. 23	681	-	-
41701000	Kolkata (M Corp.)	Ward No. 136	EB No. 24	594	161	-
41701000	Kolkata (M Corp.)	Ward No. 136	EB No. 25	555	144	-
41701000	Kolkata (M Corp.)	Ward No. 136	EB No. 26	737	26	-
41701000	Kolkata (M Corp.)	Ward No. 136	EB No. 27	746	66	4

**APPENDIX TO DISTRICT PRIMARY CENSUS ABSTRACT**  
**TOTAL, SCHEDULED CASTES AND SCHEDULED TRIBES POPULATION - URBAN BLOCK WISE**

Location Code	Name of Town	Name of Ward	Boundaries of urban block / EB number	Total population	Schedule Castes population	Schedule Tribes population
1	2	3	4	5	6	7
41701000	Kolkata (M Corp.)	Ward No. 136	EB No. 28	846	50	-
41701000	Kolkata (M Corp.)	Ward No. 136	EB No. 29	469	-	-
41701000	Kolkata (M Corp.)	Ward No. 136	EB No. 30	858	26	-
41701000	Kolkata (M Corp.)	Ward No. 136	EB No. 31	472	-	-
41701000	Kolkata (M Corp.)	Ward No. 136	EB No. 32	522	-	-
41701000	Kolkata (M Corp.)	Ward No. 136	EB No. 33	471	25	-
41701000	Kolkata (M Corp.)	Ward No. 136	EB No. 34	425	6	-
41701000	Kolkata (M Corp.)	Ward No. 136	EB No. 35	495	9	6
41701000	Kolkata (M Corp.)	Ward No. 136	EB No. 36	578	15	-
41701000	Kolkata (M Corp.)	Ward No. 136	EB No. 37	512	16	-
41701000	Kolkata (M Corp.)	Ward No. 136	EB No. 38	505	-	-
41701000	Kolkata (M Corp.)	Ward No. 136	EB No. 39	7	1	-
41701000	Kolkata (M Corp.)	Ward No. 137	EB No. 1	627	-	-
41701000	Kolkata (M Corp.)	Ward No. 137	EB No. 2	589	7	-
41701000	Kolkata (M Corp.)	Ward No. 137	EB No. 3	588	6	-
41701000	Kolkata (M Corp.)	Ward No. 137	EB No. 4	748	-	-
41701000	Kolkata (M Corp.)	Ward No. 137	EB No. 5	785	4	-
41701000	Kolkata (M Corp.)	Ward No. 137	EB No. 6	695	10	-
41701000	Kolkata (M Corp.)	Ward No. 137	EB No. 7	699	-	-
41701000	Kolkata (M Corp.)	Ward No. 137	EB No. 8	697	-	-
41701000	Kolkata (M Corp.)	Ward No. 137	EB No. 9	470	-	-
41701000	Kolkata (M Corp.)	Ward No. 137	EB No. 10	518	-	5
41701000	Kolkata (M Corp.)	Ward No. 137	EB No. 11	466	-	-
41701000	Kolkata (M Corp.)	Ward No. 137	EB No. 12	518	-	-
41701000	Kolkata (M Corp.)	Ward No. 137	EB No. 13	584	-	-
41701000	Kolkata (M Corp.)	Ward No. 137	EB No. 14	512	-	-
41701000	Kolkata (M Corp.)	Ward No. 137	EB No. 15	581	-	-
41701000	Kolkata (M Corp.)	Ward No. 137	EB No. 16	390	-	-
41701000	Kolkata (M Corp.)	Ward No. 137	EB No. 17	295	-	-
41701000	Kolkata (M Corp.)	Ward No. 137	EB No. 18	596	-	-
41701000	Kolkata (M Corp.)	Ward No. 137	EB No. 19	663	-	-
41701000	Kolkata (M Corp.)	Ward No. 137	EB No. 20	721	-	-
41701000	Kolkata (M Corp.)	Ward No. 137	EB No. 21	317	25	-
41701000	Kolkata (M Corp.)	Ward No. 137	EB No. 22	814	18	-
41701000	Kolkata (M Corp.)	Ward No. 137	EB No. 23	471	6	12
41701000	Kolkata (M Corp.)	Ward No. 137	EB No. 24	557	-	-
41701000	Kolkata (M Corp.)	Ward No. 137	EB No. 25	769	-	-
41701000	Kolkata (M Corp.)	Ward No. 137	EB No. 26	700	-	-
41701000	Kolkata (M Corp.)	Ward No. 137	EB No. 27	893	-	-
41701000	Kolkata (M Corp.)	Ward No. 137	EB No. 28	862	5	-
41701000	Kolkata (M Corp.)	Ward No. 137	EB No. 29	443	-	-
41701000	Kolkata (M Corp.)	Ward No. 137	EB No. 30	529	-	-
41701000	Kolkata (M Corp.)	Ward No. 137	EB No. 31	520	-	-
41701000	Kolkata (M Corp.)	Ward No. 137	EB No. 32	573	-	-
41701000	Kolkata (M Corp.)	Ward No. 137	EB No. 33	827	-	-
41701000	Kolkata (M Corp.)	Ward No. 137	EB No. 34	19	-	-

**APPENDIX TO DISTRICT PRIMARY CENSUS ABSTRACT**  
**TOTAL, SCHEDULED CASTES AND SCHEDULED TRIBES POPULATION - URBAN BLOCK WISE**

Location Code	Name of Town	Name of Ward	Boundaries of urban block / EB number	Total population	Schedule Castes population	Schedule Tribes population
1	2	3	4	5	6	7
41701000	Kolkata (M Corp.)	Ward No. 138	EB No. 1	530	-	-
41701000	Kolkata (M Corp.)	Ward No. 138	EB No. 2	649	-	-
41701000	Kolkata (M Corp.)	Ward No. 138	EB No. 3	589	-	-
41701000	Kolkata (M Corp.)	Ward No. 138	EB No. 4	445	-	-
41701000	Kolkata (M Corp.)	Ward No. 138	EB No. 5	554	-	-
41701000	Kolkata (M Corp.)	Ward No. 138	EB No. 6	500	-	-
41701000	Kolkata (M Corp.)	Ward No. 138	EB No. 7	750	-	-
41701000	Kolkata (M Corp.)	Ward No. 138	EB No. 8	573	-	-
41701000	Kolkata (M Corp.)	Ward No. 138	EB No. 9	521	-	-
41701000	Kolkata (M Corp.)	Ward No. 138	EB No. 10	602	-	-
41701000	Kolkata (M Corp.)	Ward No. 138	EB No. 11	536	-	-
41701000	Kolkata (M Corp.)	Ward No. 138	EB No. 12	664	-	-
41701000	Kolkata (M Corp.)	Ward No. 138	EB No. 13	695	-	-
41701000	Kolkata (M Corp.)	Ward No. 138	EB No. 14	463	-	-
41701000	Kolkata (M Corp.)	Ward No. 138	EB No. 15	522	-	-
41701000	Kolkata (M Corp.)	Ward No. 138	EB No. 16	400	-	-
41701000	Kolkata (M Corp.)	Ward No. 138	EB No. 17	548	-	-
41701000	Kolkata (M Corp.)	Ward No. 138	EB No. 18	680	-	-
41701000	Kolkata (M Corp.)	Ward No. 138	EB No. 19	579	-	-
41701000	Kolkata (M Corp.)	Ward No. 138	EB No. 20	715	-	-
41701000	Kolkata (M Corp.)	Ward No. 138	EB No. 21	515	-	-
41701000	Kolkata (M Corp.)	Ward No. 138	EB No. 22	680	-	-
41701000	Kolkata (M Corp.)	Ward No. 138	EB No. 23	512	13	2
41701000	Kolkata (M Corp.)	Ward No. 138	EB No. 24	364	-	-
41701000	Kolkata (M Corp.)	Ward No. 138	EB No. 25	443	-	-
41701000	Kolkata (M Corp.)	Ward No. 138	EB No. 26	855	18	-
41701000	Kolkata (M Corp.)	Ward No. 138	EB No. 27	454	-	-
41701000	Kolkata (M Corp.)	Ward No. 138	EB No. 28	531	-	-
41701000	Kolkata (M Corp.)	Ward No. 138	EB No. 29	481	-	-
41701000	Kolkata (M Corp.)	Ward No. 138	EB No. 30	631	-	-
41701000	Kolkata (M Corp.)	Ward No. 138	EB No. 31	677	-	-
41701000	Kolkata (M Corp.)	Ward No. 138	EB No. 32	668	-	-
41701000	Kolkata (M Corp.)	Ward No. 138	EB No. 33	766	-	-
41701000	Kolkata (M Corp.)	Ward No. 138	EB No. 34	650	-	-
41701000	Kolkata (M Corp.)	Ward No. 138	EB No. 35	425	-	-
41701000	Kolkata (M Corp.)	Ward No. 138	EB No. 36	498	-	-
41701000	Kolkata (M Corp.)	Ward No. 138	EB No. 37	444	-	-
41701000	Kolkata (M Corp.)	Ward No. 138	EB No. 38	663	-	-
41701000	Kolkata (M Corp.)	Ward No. 138	EB No. 39	461	-	-
41701000	Kolkata (M Corp.)	Ward No. 138	EB No. 40	423	-	-
41701000	Kolkata (M Corp.)	Ward No. 138	EB No. 41	640	-	-
41701000	Kolkata (M Corp.)	Ward No. 138	EB No. 42	553	-	-
41701000	Kolkata (M Corp.)	Ward No. 138	EB No. 43	605	-	-
41701000	Kolkata (M Corp.)	Ward No. 138	EB No. 44	412	-	-
41701000	Kolkata (M Corp.)	Ward No. 138	EB No. 45	442	-	-
41701000	Kolkata (M Corp.)	Ward No. 138	EB No. 46	588	62	-

**APPENDIX TO DISTRICT PRIMARY CENSUS ABSTRACT**  
**TOTAL, SCHEDULED CASTES AND SCHEDULED TRIBES POPULATION - URBAN BLOCK WISE**

Location Code	Name of Town	Name of Ward	Boundaries of urban block / EB number	Total population	Schedule Castes population	Schedule Tribes population
1	2	3	4	5	6	7
41701000	Kolkata (M Corp.)	Ward No. 138	EB No. 47	832	6	-
41701000	Kolkata (M Corp.)	Ward No. 138	EB No. 48	579	-	6
41701000	Kolkata (M Corp.)	Ward No. 138	EB No. 49	544	-	-
41701000	Kolkata (M Corp.)	Ward No. 138	EB No. 50	454	-	-
41701000	Kolkata (M Corp.)	Ward No. 138	EB No. 51	468	-	-
41701000	Kolkata (M Corp.)	Ward No. 138	EB No. 52	358	-	-
41701000	Kolkata (M Corp.)	Ward No. 138	EB No. 53	361	-	-
41701000	Kolkata (M Corp.)	Ward No. 138	EB No. 54	598	-	-
41701000	Kolkata (M Corp.)	Ward No. 138	EB No. 55	500	-	-
41701000	Kolkata (M Corp.)	Ward No. 138	EB No. 56	527	-	-
41701000	Kolkata (M Corp.)	Ward No. 138	EB No. 57	575	-	-
41701000	Kolkata (M Corp.)	Ward No. 138	EB No. 58	715	-	-
41701000	Kolkata (M Corp.)	Ward No. 138	EB No. 59	550	-	-
41701000	Kolkata (M Corp.)	Ward No. 138	EB No. 60	314	-	-
41701000	Kolkata (M Corp.)	Ward No. 138	EB No. 61	750	-	-
41701000	Kolkata (M Corp.)	Ward No. 138	EB No. 62	703	-	-
41701000	Kolkata (M Corp.)	Ward No. 139	EB No. 1	1,294	6	-
41701000	Kolkata (M Corp.)	Ward No. 139	EB No. 2	607	-	-
41701000	Kolkata (M Corp.)	Ward No. 139	EB No. 3	620	-	-
41701000	Kolkata (M Corp.)	Ward No. 139	EB No. 4	633	-	-
41701000	Kolkata (M Corp.)	Ward No. 139	EB No. 5	728	-	-
41701000	Kolkata (M Corp.)	Ward No. 139	EB No. 6	692	-	-
41701000	Kolkata (M Corp.)	Ward No. 139	EB No. 7	637	-	-
41701000	Kolkata (M Corp.)	Ward No. 139	EB No. 8	951	-	-
41701000	Kolkata (M Corp.)	Ward No. 139	EB No. 9	504	-	-
41701000	Kolkata (M Corp.)	Ward No. 139	EB No. 10	644	3	-
41701000	Kolkata (M Corp.)	Ward No. 139	EB No. 11	715	-	-
41701000	Kolkata (M Corp.)	Ward No. 139	EB No. 12	411	-	-
41701000	Kolkata (M Corp.)	Ward No. 139	EB No. 13	467	-	-
41701000	Kolkata (M Corp.)	Ward No. 139	EB No. 14	769	-	-
41701000	Kolkata (M Corp.)	Ward No. 139	EB No. 15	688	-	-
41701000	Kolkata (M Corp.)	Ward No. 139	EB No. 16	583	-	-
41701000	Kolkata (M Corp.)	Ward No. 139	EB No. 17	857	-	-
41701000	Kolkata (M Corp.)	Ward No. 139	EB No. 18	726	-	-
41701000	Kolkata (M Corp.)	Ward No. 139	EB No. 19	496	-	-
41701000	Kolkata (M Corp.)	Ward No. 139	EB No. 20	848	-	-
41701000	Kolkata (M Corp.)	Ward No. 139	EB No. 21	532	-	-
41701000	Kolkata (M Corp.)	Ward No. 139	EB No. 22	569	-	-
41701000	Kolkata (M Corp.)	Ward No. 139	EB No. 23	687	-	-
41701000	Kolkata (M Corp.)	Ward No. 139	EB No. 24	809	-	-
41701000	Kolkata (M Corp.)	Ward No. 139	EB No. 25	947	-	-
41701000	Kolkata (M Corp.)	Ward No. 139	EB No. 26	400	-	-
41701000	Kolkata (M Corp.)	Ward No. 139	EB No. 27	467	-	-
41701000	Kolkata (M Corp.)	Ward No. 139	EB No. 28	370	-	-
41701000	Kolkata (M Corp.)	Ward No. 139	EB No. 29	602	-	-
41701000	Kolkata (M Corp.)	Ward No. 139	EB No. 30	540	-	-

**APPENDIX TO DISTRICT PRIMARY CENSUS ABSTRACT**  
**TOTAL, SCHEDULED CASTES AND SCHEDULED TRIBES POPULATION - URBAN BLOCK WISE**

Location Code	Name of Town	Name of Ward	Boundaries of urban block / EB number	Total population	Schedule Castes population	Schedule Tribes population
1	2	3	4	5	6	7
41701000	Kolkata (M Corp.)	Ward No. 139	EB No. 31	537	-	-
41701000	Kolkata (M Corp.)	Ward No. 139	EB No. 32	470	-	-
41701000	Kolkata (M Corp.)	Ward No. 139	EB No. 33	328	-	-
41701000	Kolkata (M Corp.)	Ward No. 139	EB No. 34	499	-	-
41701000	Kolkata (M Corp.)	Ward No. 139	EB No. 35	573	-	-
41701000	Kolkata (M Corp.)	Ward No. 139	EB No. 36	501	-	-
41701000	Kolkata (M Corp.)	Ward No. 139	EB No. 37	144	-	-
41701000	Kolkata (M Corp.)	Ward No. 139	EB No. 38	644	-	-
41701000	Kolkata (M Corp.)	Ward No. 139	EB No. 39	331	-	-
41701000	Kolkata (M Corp.)	Ward No. 139	EB No. 40	524	-	-
41701000	Kolkata (M Corp.)	Ward No. 139	EB No. 41	448	-	-
41701000	Kolkata (M Corp.)	Ward No. 139	EB No. 42	313	-	-
41701000	Kolkata (M Corp.)	Ward No. 139	EB No. 43	345	-	-
41701000	Kolkata (M Corp.)	Ward No. 139	EB No. 44	244	-	-
41701000	Kolkata (M Corp.)	Ward No. 139	EB No. 45	198	-	-
41701000	Kolkata (M Corp.)	Ward No. 139	EB No. 46	180	-	-
41701000	Kolkata (M Corp.)	Ward No. 139	EB No. 47	308	-	-
41701000	Kolkata (M Corp.)	Ward No. 139	EB No. 48	514	-	-
41701000	Kolkata (M Corp.)	Ward No. 139	EB No. 49	397	-	-
41701000	Kolkata (M Corp.)	Ward No. 139	EB No. 50	395	-	-
41701000	Kolkata (M Corp.)	Ward No. 139	EB No. 51	628	-	-
41701000	Kolkata (M Corp.)	Ward No. 139	EB No. 52	393	-	-
41701000	Kolkata (M Corp.)	Ward No. 139	EB No. 53	515	-	-
41701000	Kolkata (M Corp.)	Ward No. 139	EB No. 54	537	-	-
41701000	Kolkata (M Corp.)	Ward No. 139	EB No. 55	382	-	-
41701000	Kolkata (M Corp.)	Ward No. 139	EB No. 56	786	-	-
41701000	Kolkata (M Corp.)	Ward No. 139	EB No. 57	517	-	-
41701000	Kolkata (M Corp.)	Ward No. 139	EB No. 58	303	-	-
41701000	Kolkata (M Corp.)	Ward No. 139	EB No. 59	437	-	-
41701000	Kolkata (M Corp.)	Ward No. 139	EB No. 60	279	-	-
41701000	Kolkata (M Corp.)	Ward No. 139	EB No. 61	425	-	-
41701000	Kolkata (M Corp.)	Ward No. 139	EB No. 62	172	-	-
41701000	Kolkata (M Corp.)	Ward No. 139	EB No. 63	587	-	-
41701000	Kolkata (M Corp.)	Ward No. 139	EB No. 64	430	-	-
41701000	Kolkata (M Corp.)	Ward No. 139	EB No. 65	322	-	-
41701000	Kolkata (M Corp.)	Ward No. 139	EB No. 66	710	-	-
41701000	Kolkata (M Corp.)	Ward No. 139	EB No. 67	414	-	-
41701000	Kolkata (M Corp.)	Ward No. 139	EB No. 68	304	-	-
41701000	Kolkata (M Corp.)	Ward No. 139	EB No. 69	739	-	-
41701000	Kolkata (M Corp.)	Ward No. 139	EB No. 70	611	-	-
41701000	Kolkata (M Corp.)	Ward No. 139	EB No. 71	404	-	-
41701000	Kolkata (M Corp.)	Ward No. 139	EB No. 72	547	-	-
41701000	Kolkata (M Corp.)	Ward No. 139	EB No. 73	654	-	-
41701000	Kolkata (M Corp.)	Ward No. 139	EB No. 74	538	-	-
41701000	Kolkata (M Corp.)	Ward No. 139	EB No. 75	245	-	-
41701000	Kolkata (M Corp.)	Ward No. 139	EB No. 76	531	-	-

**APPENDIX TO DISTRICT PRIMARY CENSUS ABSTRACT**  
**TOTAL, SCHEDULED CASTES AND SCHEDULED TRIBES POPULATION - URBAN BLOCK WISE**

Location Code	Name of Town	Name of Ward	Boundaries of urban block / EB number	Total population	Schedule Castes population	Schedule Tribes population
1	2	3	4	5	6	7
41701000	Kolkata (M Corp.)	Ward No. 139	EB No. 77	290	-	-
41701000	Kolkata (M Corp.)	Ward No. 139	EB No. 78	539	-	-
41701000	Kolkata (M Corp.)	Ward No. 139	EB No. 79	534	-	-
41701000	Kolkata (M Corp.)	Ward No. 139	EB No. 80	245	-	-
41701000	Kolkata (M Corp.)	Ward No. 139	EB No. 81	682	-	-
41701000	Kolkata (M Corp.)	Ward No. 139	EB No. 82	637	-	-
41701000	Kolkata (M Corp.)	Ward No. 139	EB No. 83	511	-	-
41701000	Kolkata (M Corp.)	Ward No. 139	EB No. 84	368	-	-
41701000	Kolkata (M Corp.)	Ward No. 139	EB No. 85	527	-	-
41701000	Kolkata (M Corp.)	Ward No. 139	EB No. 86	157	-	-
41701000	Kolkata (M Corp.)	Ward No. 139	EB No. 87	410	-	-
41701000	Kolkata (M Corp.)	Ward No. 139	EB No. 88	10	-	-
41701000	Kolkata (M Corp.)	Ward No. 140	EB No. 1	412	394	-
41701000	Kolkata (M Corp.)	Ward No. 140	EB No. 2	457	451	-
41701000	Kolkata (M Corp.)	Ward No. 140	EB No. 3	473	242	-
41701000	Kolkata (M Corp.)	Ward No. 140	EB No. 4	799	346	-
41701000	Kolkata (M Corp.)	Ward No. 140	EB No. 5	625	24	-
41701000	Kolkata (M Corp.)	Ward No. 140	EB No. 6	376	-	-
41701000	Kolkata (M Corp.)	Ward No. 140	EB No. 7	513	2	-
41701000	Kolkata (M Corp.)	Ward No. 140	EB No. 8	709	-	-
41701000	Kolkata (M Corp.)	Ward No. 140	EB No. 9	760	-	-
41701000	Kolkata (M Corp.)	Ward No. 140	EB No. 10	784	-	-
41701000	Kolkata (M Corp.)	Ward No. 140	EB No. 11	792	-	-
41701000	Kolkata (M Corp.)	Ward No. 140	EB No. 12	610	-	-
41701000	Kolkata (M Corp.)	Ward No. 140	EB No. 13	569	37	-
41701000	Kolkata (M Corp.)	Ward No. 140	EB No. 14	602	-	-
41701000	Kolkata (M Corp.)	Ward No. 140	EB No. 15	601	-	-
41701000	Kolkata (M Corp.)	Ward No. 140	EB No. 16	437	-	-
41701000	Kolkata (M Corp.)	Ward No. 140	EB No. 17	495	-	-
41701000	Kolkata (M Corp.)	Ward No. 140	EB No. 18	561	-	-
41701000	Kolkata (M Corp.)	Ward No. 140	EB No. 19	692	-	-
41701000	Kolkata (M Corp.)	Ward No. 140	EB No. 20	783	-	-
41701000	Kolkata (M Corp.)	Ward No. 140	EB No. 21	521	-	-
41701000	Kolkata (M Corp.)	Ward No. 140	EB No. 22	674	-	-
41701000	Kolkata (M Corp.)	Ward No. 140	EB No. 23	654	-	-
41701000	Kolkata (M Corp.)	Ward No. 140	EB No. 24	1,084	-	-
41701000	Kolkata (M Corp.)	Ward No. 140	EB No. 25	597	-	-
41701000	Kolkata (M Corp.)	Ward No. 140	EB No. 26	621	-	-
41701000	Kolkata (M Corp.)	Ward No. 140	EB No. 27	486	-	-
41701000	Kolkata (M Corp.)	Ward No. 140	EB No. 28	559	-	-
41701000	Kolkata (M Corp.)	Ward No. 140	EB No. 29	576	74	-
41701000	Kolkata (M Corp.)	Ward No. 140	EB No. 30	500	-	-
41701000	Kolkata (M Corp.)	Ward No. 140	EB No. 31	695	-	-
41701000	Kolkata (M Corp.)	Ward No. 140	EB No. 32	679	-	-
41701000	Kolkata (M Corp.)	Ward No. 140	EB No. 33	486	-	-
41701000	Kolkata (M Corp.)	Ward No. 140	EB No. 34	618	-	-

**APPENDIX TO DISTRICT PRIMARY CENSUS ABSTRACT**  
**TOTAL, SCHEDULED CASTES AND SCHEDULED TRIBES POPULATION - URBAN BLOCK WISE**

Location Code	Name of Town	Name of Ward	Boundaries of urban block / EB number	Total population	Schedule Castes population	Schedule Tribes population
1	2	3	4	5	6	7
41701000	Kolkata (M Corp.)	Ward No. 140	EB No. 35	789	-	-
41701000	Kolkata (M Corp.)	Ward No. 140	EB No. 36	495	-	-
41701000	Kolkata (M Corp.)	Ward No. 140	EB No. 37	566	-	-
41701000	Kolkata (M Corp.)	Ward No. 140	EB No. 38	978	-	-
41701000	Kolkata (M Corp.)	Ward No. 140	EB No. 39	505	-	-
41701000	Kolkata (M Corp.)	Ward No. 140	EB No. 40	681	-	-
41701000	Kolkata (M Corp.)	Ward No. 140	EB No. 41	627	-	-
41701000	Kolkata (M Corp.)	Ward No. 140	EB No. 42	545	-	-
41701000	Kolkata (M Corp.)	Ward No. 140	EB No. 43	711	-	-
41701000	Kolkata (M Corp.)	Ward No. 140	EB No. 44	588	-	-
41701000	Kolkata (M Corp.)	Ward No. 140	EB No. 45	413	-	-
41701000	Kolkata (M Corp.)	Ward No. 140	EB No. 46	594	-	-
41701000	Kolkata (M Corp.)	Ward No. 140	EB No. 47	609	-	-
41701000	Kolkata (M Corp.)	Ward No. 140	EB No. 48	727	-	-
41701000	Kolkata (M Corp.)	Ward No. 140	EB No. 49	8	-	-
41701000	Kolkata (M Corp.)	Ward No. 141	EB No. 1	855	316	-
41701000	Kolkata (M Corp.)	Ward No. 141	EB No. 2	590	17	-
41701000	Kolkata (M Corp.)	Ward No. 141	EB No. 3	565	26	-
41701000	Kolkata (M Corp.)	Ward No. 141	EB No. 4	570	-	-
41701000	Kolkata (M Corp.)	Ward No. 141	EB No. 5	757	180	-
41701000	Kolkata (M Corp.)	Ward No. 141	EB No. 6	697	364	-
41701000	Kolkata (M Corp.)	Ward No. 141	EB No. 7	768	221	-
41701000	Kolkata (M Corp.)	Ward No. 141	EB No. 8	995	-	-
41701000	Kolkata (M Corp.)	Ward No. 141	EB No. 9	646	-	-
41701000	Kolkata (M Corp.)	Ward No. 141	EB No. 10	656	-	-
41701000	Kolkata (M Corp.)	Ward No. 141	EB No. 11	719	5	-
41701000	Kolkata (M Corp.)	Ward No. 141	EB No. 12	679	-	-
41701000	Kolkata (M Corp.)	Ward No. 141	EB No. 13	608	52	-
41701000	Kolkata (M Corp.)	Ward No. 141	EB No. 14	519	15	-
41701000	Kolkata (M Corp.)	Ward No. 141	EB No. 15	1,186	-	-
41701000	Kolkata (M Corp.)	Ward No. 141	EB No. 16	577	11	-
41701000	Kolkata (M Corp.)	Ward No. 141	EB No. 17	919	8	6
41701000	Kolkata (M Corp.)	Ward No. 141	EB No. 18	788	-	-
41701000	Kolkata (M Corp.)	Ward No. 141	EB No. 19	515	4	-
41701000	Kolkata (M Corp.)	Ward No. 141	EB No. 20	414	-	-
41701000	Kolkata (M Corp.)	Ward No. 141	EB No. 21	534	-	-
41701000	Kolkata (M Corp.)	Ward No. 141	EB No. 22	632	-	-
41701000	Kolkata (M Corp.)	Ward No. 141	EB No. 23	620	-	-
41701000	Kolkata (M Corp.)	Ward No. 141	EB No. 24	622	-	-
41701000	Kolkata (M Corp.)	Ward No. 141	EB No. 25	820	-	-
41701000	Kolkata (M Corp.)	Ward No. 141	EB No. 26	423	51	-
41701000	Kolkata (M Corp.)	Ward No. 141	EB No. 27	542	143	-
41701000	Kolkata (M Corp.)	Ward No. 141	EB No. 28	724	391	-
41701000	Kolkata (M Corp.)	Ward No. 141	EB No. 29	724	196	-
41701000	Kolkata (M Corp.)	Ward No. 141	EB No. 30	573	-	-
41701000	Kolkata (M Corp.)	Ward No. 141	EB No. 31	801	-	-



**APPENDIX TO DISTRICT PRIMARY CENSUS ABSTRACT**  
**TOTAL, SCHEDULED CASTES AND SCHEDULED TRIBES POPULATION - URBAN BLOCK WISE**

Location Code	Name of Town	Name of Ward	Boundaries of urban block / EB number	Total population	Schedule Castes population	Schedule Tribes population
1	2	3	4	5	6	7
41701000	Kolkata (M Corp.)	Ward No. 141	EB No. 32	395	16	-
41701000	Kolkata (M Corp.)	Ward No. 141	EB No. 33	604	245	-
41701000	Kolkata (M Corp.)	Ward No. 141	EB No. 34	908	21	-
41701000	Kolkata (M Corp.)	Ward No. 141	EB No. 35	498	82	-
41701000	Kolkata (M Corp.)	Ward No. 141	EB No. 36	486	297	-
41701000	Kolkata (M Corp.)	Ward No. 141	EB No. 37	814	-	-
41701000	Kolkata (M Corp.)	Ward No. 141	EB No. 38	524	-	-
41701000	Kolkata (M Corp.)	Ward No. 141	EB No. 39	935	-	-
41701000	Kolkata (M Corp.)	Ward No. 141	EB No. 40	452	-	-
41701000	Kolkata (M Corp.)	Ward No. 141	EB No. 41	614	-	-
41701000	Kolkata (M Corp.)	Ward No. 141	EB No. 42	741	615	4
41701000	Kolkata (M Corp.)	Ward No. 141	EB No. 43	842	431	-
41701000	Kolkata (M Corp.)	Ward No. 141	EB No. 44	576	-	-
41701000	Kolkata (M Corp.)	Ward No. 141	EB No. 45	850	-	-
41701000	Kolkata (M Corp.)	Ward No. 141	EB No. 46	391	218	-
41701000	Kolkata (M Corp.)	Ward No. 141	EB No. 47	515	222	-

DISTRICT PRIMARY CENSUS ABSTRACT : KOLKATA PCA FOR SCHEDULED CASTES

**PRIMARY CENSUS ABSTRACT      FOR SCHEDULED CASTES**

Location code number	District/ CD Block/ Town	Total/ Rural/ Urban	Number of households with at least one Scheduled Caste member	Total population (including institutional and houseless population)			Population in the age-group 0-6			Literates			Illiterates			Total workers		
				Persons	Males	Females	Persons	Males	Females	Persons	Males	Females	Persons	Males	Females	Persons	Males	Females
1	2	3	4	5	6	7	8	9	10	11	12	13	14	15	16	17	18	19
<b>17</b>	<b>Kolkata</b>	<b>Total</b>	<b>59,008</b>	<b>274,835</b>	<b>150,866</b>	<b>123,969</b>	<b>27,854</b>	<b>14,424</b>	<b>13,430</b>	<b>174,230</b>	<b>105,407</b>	<b>68,823</b>	<b>100,605</b>	<b>45,459</b>	<b>55,146</b>	<b>103,765</b>	<b>84,922</b>	<b>18,843</b>
		<b>Rural</b>	-	-	-	-	-	-	-	-	-	-	-	-	-	-	-	-
		<b>Urban</b>	<b>59,008</b>	<b>274,835</b>	<b>150,866</b>	<b>123,969</b>	<b>27,854</b>	<b>14,424</b>	<b>13,430</b>	<b>174,230</b>	<b>105,407</b>	<b>68,823</b>	<b>100,605</b>	<b>45,459</b>	<b>55,146</b>	<b>103,765</b>	<b>84,922</b>	<b>18,843</b>
	<b>URBAN</b>																	
41701000	Kolkata (M Corp.)	Urban	59,008	274,835	150,866	123,969	27,854	14,424	13,430	174,230	105,407	68,823	100,605	45,459	55,146	103,765	84,922	18,843

DISTRICT PRIMARY CENSUS ABSTRACT : KOLKATA PCA FOR SCHEDULED CASTES

**PRIMARY CENSUS ABSTRACT FOR SCHEDULED CASTES**

Location code number	District/ CD Block/ Town	Total/ Rural/ Urban	Industrial category of main workers															Marginal wor	
			Main workers			Cultivators			Agricultural labourers			Household industry workers			Other workers				
			Persons	Males	Females	Persons	Males	Females	Persons	Males	Females	Persons	Males	Females	Persons	Males	Females	Persons	Males
1	2	3	20	21	22	23	24	25	26	27	28	29	30	31	32	33	34	35	36
<b>17</b>	<b>Kolkata</b>	<b>Total</b>	<b>96,260</b>	<b>79,954</b>	<b>16,306</b>	<b>329</b>	<b>205</b>	<b>124</b>	<b>1,239</b>	<b>1,028</b>	<b>211</b>	<b>4,393</b>	<b>3,765</b>	<b>628</b>	<b>90,299</b>	<b>74,956</b>	<b>15,343</b>	<b>7,505</b>	<b>4,968</b>
		<b>Rural</b>	-	-	-	-	-	-	-	-	-	-	-	-	-	-	-	-	-
		<b>Urban</b>	<b>96,260</b>	<b>79,954</b>	<b>16,306</b>	<b>329</b>	<b>205</b>	<b>124</b>	<b>1,239</b>	<b>1,028</b>	<b>211</b>	<b>4,393</b>	<b>3,765</b>	<b>628</b>	<b>90,299</b>	<b>74,956</b>	<b>15,343</b>	<b>7,505</b>	<b>4,968</b>
	<b>URBAN</b>																		
41701000	Kolkata (M Corp.)	Urban	96,260	79,954	16,306	329	205	124	1,239	1,028	211	4,393	3,765	628	90,299	74,956	15,343	7,505	4,968

DISTRICT PRIMARY CENSUS ABSTRACT : KOLKATA PCA FOR SCHEDULED CASTES

**PRIMARY CENSUS ABSTRACT FOR SCHEDULED CASTES**

Location code number	District/ CD Block/ Town	Total/ Rural/ Urban pers	Industrial category of marginal workers												Non-workers			
			Cultivators			Agricultural labourers			Household industry workers			Other workers						
			Females	Persons	Males	Females	Persons	Males	Females	Persons	Males	Females	Persons	Males	Females	Persons	Males	Females
1	2	3	37	38	39	40	41	42	43	44	45	46	47	48	49	50	51	52
<b>17</b>	<b>Kolkata</b>	<b>Total</b>	<b>2,537</b>	<b>36</b>	<b>20</b>	<b>16</b>	<b>204</b>	<b>117</b>	<b>87</b>	<b>506</b>	<b>251</b>	<b>255</b>	<b>6,759</b>	<b>4,580</b>	<b>2,179</b>	<b>171,070</b>	<b>65,944</b>	<b>105,126</b>
		<b>Rural</b>	<b>-</b>	<b>-</b>	<b>-</b>	<b>-</b>	<b>-</b>	<b>-</b>	<b>-</b>	<b>-</b>	<b>-</b>	<b>-</b>	<b>-</b>	<b>-</b>	<b>-</b>	<b>-</b>	<b>-</b>	<b>-</b>
		<b>Urban</b>	<b>2,537</b>	<b>36</b>	<b>20</b>	<b>16</b>	<b>204</b>	<b>117</b>	<b>87</b>	<b>506</b>	<b>251</b>	<b>255</b>	<b>6,759</b>	<b>4,580</b>	<b>2,179</b>	<b>171,070</b>	<b>65,944</b>	<b>105,126</b>
	<b>URBAN</b>																	
41701000	Kolkata (M Corp.)	Urban	2,537	36	20	16	204	117	87	506	251	255	6,759	4,580	2,179	171,070	65,944	105,126

DISTRICT CENSUS HANDBOOK : KOLKATA PCA FOR SCHEDULED TRIBES

PRIMARY CENSUS ABSTRACT FOR SCHEDULED TRIBES

Location code number	District/ CD Block/ Town	Total/ Rural/ Urban	Number of households with at least one Scheduled Tribe	Total population (including institutional and houseless population)			Population in the age-group 0-6			Literates			Illiterates			Total workers			M
				Persons	Males	Females	Persons	Males	Females	Persons	Males	Females	Persons	Males	Females	Persons	Males	Females	
1	2	3	4	5	6	7	8	9	10	11	12	13	14	15	16	17	18	19	20
17	<b>Kolkata</b>	<b>Total</b>	2,437	9,810	5,471	4,339	925	482	443	6,787	4,174	2,613	3,023	1,297	1,726	3,759	3,037	722	3,435
		<b>Rural</b>	-	-	-	-	-	-	-	-	-	-	-	-	-	-	-	-	-
		<b>Urban</b>	2,437	9,810	5,471	4,339	925	482	443	6,787	4,174	2,613	3,023	1,297	1,726	3,759	3,037	722	3,435
	<b>URBAN</b>																		
41701000	Kolkata (M Corp.)	Urban	2,437	9,810	5,471	4,339	925	482	443	6,787	4,174	2,613	3,023	1,297	1,726	3,759	3,037	722	3,435

DISTRICT CENSUS HANDBOOK : KOLKATA PCA FOR SCHEDULED TRIBES

PRIMARY CENSUS ABSTRACT FOR SCHEDULED TRIBES

Location code number	District/ CD Block/ Town	Total/ Rural/ Urban	Industrial category of main workers																	
			Main workers			Cultivators			Agricultural labourers			Household industry workers			Other workers			Marginal workers		
			Males	Females	Persons	Males	Females	Persons	Males	Females	Persons	Males	Females	Persons	Males	Females	Persons	Males	Females	Persons
1	2	3	21	22	23	24	25	26	27	28	29	30	31	32	33	34	35	36	37	38
17	<b>Kolkata</b>	<b>Total</b>	<b>2,821</b>	<b>614</b>	<b>14</b>	<b>5</b>	<b>9</b>	<b>27</b>	<b>22</b>	<b>5</b>	<b>26</b>	<b>14</b>	<b>12</b>	<b>3,368</b>	<b>2,780</b>	<b>588</b>	<b>324</b>	<b>216</b>	<b>108</b>	<b>1</b>
		<b>Rural</b>	-	-	-	-	-	-	-	-	-	-	-	-	-	-	-	-	-	-
		<b>Urban</b>	<b>2,821</b>	<b>614</b>	<b>14</b>	<b>5</b>	<b>9</b>	<b>27</b>	<b>22</b>	<b>5</b>	<b>26</b>	<b>14</b>	<b>12</b>	<b>3,368</b>	<b>2,780</b>	<b>588</b>	<b>324</b>	<b>216</b>	<b>108</b>	<b>1</b>
	<b>URBAN</b>																			
41701000	Kolkata (M Corp.)	Urban	2,821	614	14	5	9	27	22	5	26	14	12	3,368	2,780	588	324	216	108	1

DISTRICT CENSUS HANDBOOK : KOLKATA PCA FOR SCHEDULED TRIBES

PRIMARY CENSUS ABSTRACT FOR SCHEDULED TRIBES

Location code number	District/ CD Block/ Town	Total/ Rural/ Urban	Industrial category of marginal workers														
			Cultivators			Agricultural labourers			Household industry workers			Other workers			Non-workers		
			Males	Females	Persons	Males	Females	Persons	Males	Females	Persons	Males	Females	Persons	Males	Females	
1	2	3	39	40	41	42	43	44	45	46	47	48	49	50	51	52	
17	<b>Kolkata</b>	<b>Total</b>	-	1	1	1	-	6	4	2	316	211	105	6,051	2,434	3,617	
		<b>Rural</b>	-	-	-	-	-	-	-	-	-	-	-	-	-	-	
		<b>Urban</b>	-	1	1	1	-	6	4	2	316	211	105	6,051	2,434	3,617	
	<b>URBAN</b>																
41701000	Kolkata (M Corp.)	Urban	-	1	1	1	-	6	4	2	316	211	105	6,051	2,434	3,617	

**DISTRICT CENSUS HANDBOOK : KOLKATA URBAN PRIMARY CENSUS ABSTRACT**

Location code number	Name of Town/ Ward	Area of Town/ Ward in square Kilometre	Number of households	Total population (including institutional and houseless population)			Population in the age-group 0-6			Scheduled Castes population			Scheduled Tribes population			Literates	
				Persons	Males	Females	Persons	Males	Females	Persons	Males	Females	Persons	Males	Females	Persons	Males
				5	6	7	8	9	10	11	12	13	14	15	16	17	18

<b>41701000</b>	<b>Kolkata (M Corp.)</b>	<b>185.00</b>	<b>929,586</b>	<b>4,572,876</b>	<b>2,500,040</b>	<b>2,072,836</b>	<b>390,282</b>	<b>202,527</b>	<b>187,755</b>	<b>274,835</b>	<b>150,866</b>	<b>123,969</b>	<b>9,810</b>	<b>5,471</b>	<b>4,339</b>	<b>3,382,103</b>	<b>1,925,008</b>
0001	Ward No. 1		10,038	49,018	26,943	22,075	4,249	2,273	1,976	2,755	1,523	1,232	258	148	110	37,034	21,485
0002	Ward No. 2		10,486	47,327	24,827	22,500	3,153	1,608	1,545	1,577	848	729	113	53	60	40,510	22,066
0003	Ward No. 3		10,799	53,299	28,105	25,194	5,047	2,584	2,463	1,794	928	866	161	86	75	41,208	22,814
0004	Ward No. 4		8,642	40,121	20,949	19,172	2,928	1,544	1,384	1,589	847	742	84	41	43	32,558	17,678
0005	Ward No. 5		5,322	26,117	14,090	12,027	2,040	1,094	946	806	429	377	146	89	57	21,217	11,829
0006	Ward No. 6		8,750	48,096	27,395	20,701	5,220	2,874	2,346	3,789	2,126	1,663	117	69	48	31,748	19,307
0007	Ward No. 7		4,479	20,226	10,711	9,515	1,492	816	676	938	491	447	6	6	0	15,860	8,789
0008	Ward No. 8		4,366	21,071	11,307	9,764	1,312	680	632	349	188	161	5	5	0	17,440	9,522
0009	Ward No. 9		4,265	20,374	11,143	9,231	1,402	722	680	861	436	425	10	8	2	16,224	9,171
0010	Ward No. 10		5,872	33,807	18,348	15,459	1,939	1,050	889	610	332	278	15	7	8	27,577	15,118
0011	Ward No. 11		5,260	26,190	15,475	10,715	1,477	782	695	3,331	2,409	922	8	5	3	20,175	12,153
0012	Ward No. 12		5,701	28,912	16,420	12,492	2,135	1,080	1,055	1,547	991	556	161	90	71	21,254	12,593
0013	Ward No. 13		6,684	31,118	16,825	14,293	2,915	1,527	1,388	790	437	353	9	4	5	22,761	13,223
0014	Ward No. 14		10,986	49,698	25,880	23,818	4,094	2,039	2,055	894	469	425	42	30	12	39,653	21,743
0015	Ward No. 15		5,803	26,709	14,759	11,950	2,056	1,077	979	2,397	1,462	935	38	18	20	19,144	10,926
0016	Ward No. 16		4,263	26,665	14,534	12,131	1,561	791	770	355	189	166	17	15	2	21,933	12,319
0017	Ward No. 17		5,062	24,016	12,583	11,433	1,429	760	669	198	116	82	5	3	2	20,346	10,956
0018	Ward No. 18		5,594	25,508	12,751	12,757	1,915	983	932	132	65	67	0	0	0	15,783	8,837
0019	Ward No. 19		5,488	24,479	13,332	11,147	1,709	839	870	750	366	384	0	0	0	18,829	11,006
0020	Ward No. 20		4,271	20,481	11,773	8,708	1,608	869	739	381	193	188	22	13	9	14,735	8,761
0021	Ward No. 21		4,413	24,629	16,543	8,086	1,422	777	645	388	231	157	10	9	1	16,672	10,925
0022	Ward No. 22		3,218	20,569	13,400	7,169	1,443	799	644	64	40	24	0	0	0	14,898	9,661
0023	Ward No. 23		3,797	21,775	12,632	9,143	1,877	955	922	642	391	251	64	38	26	17,240	10,256
0024	Ward No. 24		3,558	19,520	11,757	7,763	1,550	819	731	177	95	82	4	4	0	15,092	9,424
0025	Ward No. 25		7,654	39,160	23,127	16,033	2,802	1,507	1,295	1,263	784	479	136	91	45	30,654	18,167
0026	Ward No. 26		6,023	31,400	18,715	12,685	2,497	1,422	1,075	2,088	1,282	806	39	34	5	21,915	13,313
0027	Ward No. 27		4,831	23,089	12,264	10,825	1,502	755	747	1,029	536	493	63	36	27	19,387	10,683
0028	Ward No. 28		7,286	41,775	23,627	18,148	4,189	2,197	1,992	1,972	1,088	884	93	62	31	27,743	16,434
0029	Ward No. 29		7,446	46,887	26,262	20,625	6,087	3,113	2,974	2,268	1,597	671	8	5	3	26,673	15,943
0030	Ward No. 30		5,932	28,278	14,924	13,354	2,160	1,142	1,018	2,045	1,218	827	49	22	27	22,865	12,628
0031	Ward No. 31		7,606	36,456	20,490	15,966	3,335	1,767	1,568	2,670	1,471	1,199	52	30	22	28,162	16,730
0032	Ward No. 32		9,996	46,081	23,664	22,417	4,189	2,175	2,014	1,919	955	964	100	52	48	33,741	18,169
0033	Ward No. 33		9,428	44,230	22,408	21,822	3,369	1,728	1,641	4,561	2,309	2,252	47	26	21	34,972	18,685
0034	Ward No. 34		6,266	27,808	13,988	13,820	1,827	922	905	1,521	753	768	37	18	19	23,580	12,367
0035	Ward No. 35		6,746	31,320	16,286	15,034	2,200	1,139	1,061	1,470	783	687	7	6	1	25,702	13,863
0036	Ward No. 36		3,871	22,851	14,867	7,984	1,849	997	852	767	476	291	37	25	12	11,383	7,673
0037	Ward No. 37		4,275	24,004	14,259	9,745	2,243	1,152	1,091	2,812	2,262	550	13	8	5	14,623	8,889
0038	Ward No. 38		5,449	28,083	16,528	11,555	2,060	1,094	966	2,681	2,256	425	18	13	5	21,314	12,822
0039	Ward No. 39		4,158	28,255	18,251	10,004	2,783	1,502	1,281	756	460	296	5	3	2	16,066	10,448
0040	Ward No. 40		4,948	24,384	13,755	10,629	1,829	936	893	557	373	184	10	7	3	17,975	10,304
0041	Ward No. 41		3,814	25,486	17,347	8,139	1,889	985	904	122	76	46	1	1	0	15,676	10,071
0042	Ward No. 42		4,169	26,077	17,344	8,733	1,749	911	838	816	570	246	219	199	20	20,299	13,901
0043	Ward No. 43		4,083	29,647	20,518	9,129	2,609	1,369	1,240	200	114	86	3	3	0	17,023	11,707



DISTRICT CENSUS HANDBOOK : KOLKATA URBAN PRIMARY CENSUS ABSTRACT

		URBAN PRIMARY CENSUS ABSTRACT																	
		Industrial category of																	
Location code number	Name of Town/ Ward	Area of Town/ Ward in square Kilometre	Illiterates				Total workers			Main workers			Cultivators			Agricultural labourers			Hous
			Females	Persons	Males	Females	Persons	Males	Females	Persons	Males	Females	Persons	Males	Females	Persons	Males	Females	
1	2	3	19	20	21	22	23	24	25	26	27	28	29	30	31	32	33	34	35

<b>41701000</b>	<b>Kolkata (M Corp.)</b>	<b>185.00</b>	<b>1,457,095</b>	<b>1,190,773</b>	<b>575,032</b>	<b>615,741</b>	<b>1,717,734</b>	<b>1,451,548</b>	<b>266,186</b>	<b>1,623,779</b>	<b>1,388,550</b>	<b>235,229</b>	<b>5,796</b>	<b>3,454</b>	<b>2,342</b>	<b>3,737</b>	<b>2,932</b>	<b>805</b>	<b>43,223</b>
0001	Ward No. 1		15,549	11,984	5,458	6,526	17,045	14,808	2,237	15,781	13,967	1,814	47	28	19	30	23	7	210
0002	Ward No. 2		18,444	6,817	2,761	4,056	17,672	14,571	3,101	16,670	14,047	2,623	75	49	26	32	19	13	404
0003	Ward No. 3		18,394	12,091	5,291	6,800	17,324	14,986	2,338	15,743	13,675	2,068	23	18	5	32	27	5	312
0004	Ward No. 4		14,880	7,563	3,271	4,292	16,744	12,456	4,288	14,693	11,622	3,071	54	31	23	16	13	3	252
0005	Ward No. 5		9,388	4,900	2,261	2,639	8,686	7,539	1,147	8,091	7,079	1,012	7	5	2	3	1	2	73
0006	Ward No. 6		12,441	16,348	8,088	8,260	17,131	14,945	2,186	16,091	14,159	1,932	30	19	11	19	15	4	93
0007	Ward No. 7		7,071	4,366	1,922	2,444	8,136	6,524	1,612	7,723	6,366	1,357	5	4	1	9	5	4	139
0008	Ward No. 8		7,918	3,631	1,785	1,846	8,229	7,017	1,212	7,738	6,603	1,135	10	7	3	4	2	2	157
0009	Ward No. 9		7,053	4,150	1,972	2,178	8,679	7,317	1,362	8,310	7,067	1,243	27	17	10	11	10	1	221
0010	Ward No. 10		12,459	6,230	3,230	3,000	14,400	11,601	2,799	13,820	11,324	2,496	21	9	12	7	5	2	132
0011	Ward No. 11		8,022	6,015	3,322	2,693	11,308	9,841	1,467	10,936	9,589	1,347	34	21	13	7	6	1	109
0012	Ward No. 12		8,661	7,658	3,827	3,831	12,729	10,547	2,182	12,107	10,222	1,885	19	12	7	10	7	3	81
0013	Ward No. 13		9,538	8,357	3,602	4,755	12,679	10,300	2,379	11,917	9,890	2,027	14	9	5	14	5	9	498
0014	Ward No. 14		17,910	10,045	4,137	5,908	19,459	16,078	3,381	18,735	15,700	3,035	20	13	7	38	34	4	516
0015	Ward No. 15		8,218	7,565	3,833	3,732	11,104	9,447	1,657	10,578	9,138	1,440	23	14	9	13	10	3	378
0016	Ward No. 16		9,614	4,732	2,215	2,517	10,805	9,117	1,688	10,486	8,917	1,569	12	5	7	5	2	3	99
0017	Ward No. 17		9,390	3,670	1,627	2,043	9,217	7,765	1,452	8,878	7,567	1,311	21	15	6	8	5	3	68
0018	Ward No. 18		6,946	9,725	3,914	5,811	9,067	7,773	1,294	8,707	7,570	1,137	19	8	11	4	3	1	97
0019	Ward No. 19		7,823	5,650	2,326	3,324	10,727	9,011	1,716	10,284	8,818	1,466	28	24	4	16	13	3	112
0020	Ward No. 20		5,974	5,746	3,012	2,734	8,425	7,509	916	7,947	7,212	735	23	16	7	9	7	2	119
0021	Ward No. 21		5,747	7,957	5,618	2,339	13,104	12,258	846	12,689	11,972	717	25	17	8	19	15	4	246
0022	Ward No. 22		5,237	5,671	3,739	1,932	8,324	7,913	411	8,199	7,819	380	39	34	5	18	17	1	25
0023	Ward No. 23		6,984	4,535	2,376	2,159	8,962	8,216	746	8,485	8,059	426	26	19	7	2	2	0	80
0024	Ward No. 24		5,668	4,428	2,333	2,095	8,567	7,838	729	8,249	7,633	616	35	25	10	8	7	1	179
0025	Ward No. 25		12,487	8,506	4,960	3,546	16,130	14,486	1,644	14,645	13,380	1,265	86	46	40	8	2	6	349
0026	Ward No. 26		8,602	9,485	5,402	4,083	13,571	11,722	1,849	12,971	11,397	1,574	45	27	18	5	3	2	278
0027	Ward No. 27		8,704	3,702	1,581	2,121	8,696	7,473	1,223	8,252	7,208	1,044	92	68	24	12	10	2	106
0028	Ward No. 28		11,309	14,032	7,193	6,839	16,846	14,441	2,405	16,128	14,052	2,076	52	35	17	12	11	1	752
0029	Ward No. 29		10,730	20,214	10,319	9,895	16,740	14,957	1,783	16,264	14,654	1,610	22	12	10	13	7	6	1,404
0030	Ward No. 30		10,237	5,413	2,296	3,117	10,281	8,796	1,485	10,010	8,633	1,377	18	10	8	6	4	2	297
0031	Ward No. 31		11,432	8,294	3,760	4,534	13,758	12,123	1,635	13,259	11,791	1,468	20	9	11	211	210	1	212
0032	Ward No. 32		15,572	12,340	5,495	6,845	17,230	13,063	4,167	16,231	12,396	3,835	63	33	30	16	6	10	112
0033	Ward No. 33		16,287	9,258	3,723	5,535	15,292	12,368	2,924	14,835	12,080	2,755	29	9	20	17	13	4	255
0034	Ward No. 34		11,213	4,228	1,621	2,607	9,567	8,070	1,497	8,985	7,653	1,332	5	4	1	9	5	4	80
0035	Ward No. 35		11,839	5,618	2,423	3,195	10,624	9,152	1,472	10,325	8,966	1,359	10	5	5	4	3	1	53
0036	Ward No. 36		3,710	11,468	7,194	4,274	11,772	9,746	2,026	11,505	9,567	1,938	8	6	2	16	5	11	166
0037	Ward No. 37		5,734	9,381	5,370	4,011	11,831	9,840	1,991	11,337	9,487	1,850	30	21	9	9	6	3	813
0038	Ward No. 38		8,492	6,769	3,706	3,063	12,741	11,158	1,583	12,231	10,863	1,368	24	15	9	17	12	5	1,702
0039	Ward No. 39		5,618	12,189	7,803	4,386	11,202	10,642	560	10,827	10,321	506	37	9	28	3	3	0	496
0040	Ward No. 40		7,671	6,409	3,451	2,958	11,198	9,246	1,952	10,911	9,077	1,834	9	5	4	4	4	0	24
0041	Ward No. 41		5,605	9,810	7,276	2,534	13,102	12,396	706	12,992	12,320	672	40	26	14	8	7	1	133
0042	Ward No. 42		6,398	5,778	3,443	2,335	13,356	12,570	786	12,878	12,160	718	28	13	15	5	3	2	26
0043	Ward No. 43		5,316	12,624	8,811	3,813	16,210	14,843	1,367	15,941	14,622	1,319	25	15	10	13	12	1	404

DISTRICT CENSUS HANDBOOK : KOLKATA URBAN PRIMARY CENSUS ABST

		URBAN PRIMARY CENSUS ABSTRACT																			
		main workers									Industrial category of marginal workers										
Location code number	Name of Town/ Ward	Area of Town/ Ward in square Kilometre	Household industry workers			Other workers			Marginal workers			Cultivators			Agricultural labourers			Household industry workers			Other
			Males	Females	Persons	Males	Females	Persons	Males	Females	Persons	Males	Females	Persons	Males	Females	Persons	Males	Females	Persons	
1	2	3	36	37	38	39	40	41	42	43	44	45	46	47	48	49	50	51	52	53	

<b>41701000</b>	<b>Kolkata (M Corp.)</b>	<b>185.00</b>	<b>35,722</b>	<b>7,501</b>	<b>1,571,023</b>	<b>1,346,442</b>	<b>224,581</b>	<b>93,955</b>	<b>62,998</b>	<b>30,957</b>	<b>580</b>	<b>304</b>	<b>276</b>	<b>641</b>	<b>346</b>	<b>295</b>	<b>9,320</b>	<b>5,094</b>	<b>4,226</b>	<b>83,414</b>
0001	Ward No. 1		155	55	15,494	13,761	1,733	1,264	841	423	3	2	1	7	4	3	147	28	119	1,107
0002	Ward No. 2		318	86	16,159	13,661	2,498	1,002	524	478	8	2	6	15	7	8	188	133	55	791
0003	Ward No. 3		201	111	15,376	13,429	1,947	1,581	1,311	270	3	2	1	4	2	2	46	16	30	1,528
0004	Ward No. 4		155	97	14,371	11,423	2,948	2,051	834	1,217	11	2	9	6	3	3	68	25	43	1,966
0005	Ward No. 5		50	23	8,008	7,023	985	595	460	135	3	1	2	1	0	1	26	6	20	565
0006	Ward No. 6		65	28	15,949	14,060	1,889	1,040	786	254	2	1	1	6	5	1	27	16	11	1,005
0007	Ward No. 7		79	60	7,570	6,278	1,292	413	158	255	0	0	0	0	0	0	144	2	142	269
0008	Ward No. 8		122	35	7,567	6,472	1,095	491	414	77	0	0	0	2	1	1	24	10	14	465
0009	Ward No. 9		156	65	8,051	6,884	1,167	369	250	119	3	2	1	1	0	1	22	10	12	343
0010	Ward No. 10		67	65	13,660	11,243	2,417	580	277	303	3	2	1	1	1	0	32	6	26	544
0011	Ward No. 11		95	14	10,786	9,467	1,319	372	252	120	0	0	0	0	0	0	15	4	11	357
0012	Ward No. 12		30	51	11,997	10,173	1,824	622	325	297	1	0	1	0	0	0	77	7	70	544
0013	Ward No. 13		346	152	11,391	9,530	1,861	762	410	352	1	1	0	11	3	8	145	26	119	605
0014	Ward No. 14		314	202	18,161	15,339	2,822	724	378	346	2	1	1	4	2	2	70	16	54	648
0015	Ward No. 15		292	86	10,164	8,822	1,342	526	309	217	3	1	2	1	0	1	38	12	26	484
0016	Ward No. 16		47	52	10,370	8,863	1,507	319	200	119	1	1	0	0	0	0	20	1	19	298
0017	Ward No. 17		58	10	8,781	7,489	1,292	339	198	141	4	2	2	4	2	2	16	7	9	315
0018	Ward No. 18		72	25	8,587	7,487	1,100	360	203	157	1	0	1	1	1	0	41	14	27	317
0019	Ward No. 19		74	38	10,128	8,707	1,421	443	193	250	5	2	3	1	1	0	43	12	31	394
0020	Ward No. 20		100	19	7,796	7,089	707	478	297	181	2	0	2	5	4	1	26	5	21	445
0021	Ward No. 21		218	28	12,399	11,722	677	415	286	129	11	10	1	3	2	1	36	28	8	365
0022	Ward No. 22		23	2	8,117	7,745	372	125	94	31	1	1	0	1	1	0	1	0	1	122
0023	Ward No. 23		65	15	8,377	7,973	404	477	157	320	9	1	8	3	1	2	3	2	1	462
0024	Ward No. 24		154	25	8,027	7,447	580	318	205	113	1	0	1	3	1	2	40	14	26	274
0025	Ward No. 25		261	88	14,202	13,071	1,131	1,485	1,106	379	8	2	6	2	1	1	112	40	72	1,363
0026	Ward No. 26		200	78	12,643	11,167	1,476	600	325	275	8	3	5	10	0	10	59	12	47	523
0027	Ward No. 27		87	19	8,042	7,043	999	444	265	179	6	2	4	2	1	1	36	25	11	400
0028	Ward No. 28		558	194	15,312	13,448	1,864	718	389	329	1	1	0	0	0	0	187	41	146	530
0029	Ward No. 29		992	412	14,825	13,643	1,182	476	303	173	1	1	0	2	1	1	97	25	72	376
0030	Ward No. 30		169	128	9,689	8,450	1,239	271	163	108	2	2	0	1	0	1	12	3	9	256
0031	Ward No. 31		167	45	12,816	11,405	1,411	499	332	167	1	1	0	1	1	0	35	16	19	462
0032	Ward No. 32		63	49	16,040	12,294	3,746	999	667	332	11	8	3	5	2	3	51	19	32	932
0033	Ward No. 33		174	81	14,534	11,884	2,650	457	288	169	4	3	1	0	0	0	24	9	15	429
0034	Ward No. 34		59	21	8,891	7,585	1,306	582	417	165	0	0	0	1	1	0	4	3	1	577
0035	Ward No. 35		31	22	10,258	8,927	1,331	299	186	113	0	0	0	1	0	1	14	2	12	284
0036	Ward No. 36		119	47	11,315	9,437	1,878	267	179	88	2	1	1	1	1	0	31	15	16	233
0037	Ward No. 37		777	36	10,485	8,683	1,802	494	353	141	2	1	1	1	0	1	123	62	61	368
0038	Ward No. 38		1,596	106	10,488	9,240	1,248	510	295	215	0	0	0	1	0	1	95	31	64	414
0039	Ward No. 39		454	42	10,291	9,855	436	375	321	54	1	1	0	0	0	0	34	17	17	340
0040	Ward No. 40		14	10	10,874	9,054	1,820	287	169	118	0	0	0	1	1	0	19	15	4	267
0041	Ward No. 41		112	21	12,811	12,175	636	110	76	34	3	1	2	0	0	0	16	6	10	91
0042	Ward No. 42		19	7	12,819	12,125	694	478	410	68	1	0	1	6	6	0	15	4	11	456
0043	Ward No. 43		390	14	15,499	14,205	1,294	269	221	48	3	2	1	1	1	0	45	32	13	220

RACT

Location code number	Name of Town/ Ward	Area of Town/ Ward in square Kilometre	Her workers		Non-workers		
			Males	Females	Persons	Males	Females
			54	55	56	57	58

41701000	Kolkata (M Corp.)	185.00	57,254	26,160	2,855,142	1,048,492	1,806,650
0001	Ward No. 1		807	300	31,973	12,135	19,838
0002	Ward No. 2		382	409	29,655	10,256	19,399
0003	Ward No. 3		1,291	237	35,975	13,119	22,856
0004	Ward No. 4		804	1,162	23,377	8,493	14,884
0005	Ward No. 5		453	112	17,431	6,551	10,880
0006	Ward No. 6		764	241	30,965	12,450	18,515
0007	Ward No. 7		156	113	12,090	4,187	7,903
0008	Ward No. 8		403	62	12,842	4,290	8,552
0009	Ward No. 9		238	105	11,695	3,826	7,869
0010	Ward No. 10		268	276	19,407	6,747	12,660
0011	Ward No. 11		248	109	14,882	5,634	9,248
0012	Ward No. 12		318	226	16,183	5,873	10,310
0013	Ward No. 13		380	225	18,439	6,525	11,914
0014	Ward No. 14		359	289	30,239	9,802	20,437
0015	Ward No. 15		296	188	15,605	5,312	10,293
0016	Ward No. 16		198	100	15,860	5,417	10,443
0017	Ward No. 17		187	128	14,799	4,818	9,981
0018	Ward No. 18		188	129	16,441	4,978	11,463
0019	Ward No. 19		178	216	13,752	4,321	9,431
0020	Ward No. 20		288	157	12,056	4,264	7,792
0021	Ward No. 21		246	119	11,525	4,285	7,240
0022	Ward No. 22		92	30	12,245	5,487	6,758
0023	Ward No. 23		153	309	12,813	4,416	8,397
0024	Ward No. 24		190	84	10,953	3,919	7,034
0025	Ward No. 25		1,063	300	23,030	8,641	14,389
0026	Ward No. 26		310	213	17,829	6,993	10,836
0027	Ward No. 27		237	163	14,393	4,791	9,602
0028	Ward No. 28		347	183	24,929	9,186	15,743
0029	Ward No. 29		276	100	30,147	11,305	18,842
0030	Ward No. 30		158	98	17,997	6,128	11,869
0031	Ward No. 31		314	148	22,698	8,367	14,331
0032	Ward No. 32		638	294	28,851	10,601	18,250
0033	Ward No. 33		276	153	28,938	10,040	18,898
0034	Ward No. 34		413	164	18,241	5,918	12,323
0035	Ward No. 35		184	100	20,696	7,134	13,562
0036	Ward No. 36		162	71	11,079	5,121	5,958
0037	Ward No. 37		290	78	12,173	4,419	7,754
0038	Ward No. 38		264	150	15,342	5,370	9,972
0039	Ward No. 39		303	37	17,053	7,609	9,444
0040	Ward No. 40		153	114	13,186	4,509	8,677
0041	Ward No. 41		69	22	12,384	4,951	7,433
0042	Ward No. 42		400	56	12,721	4,774	7,947
0043	Ward No. 43		186	34	13,437	5,675	7,762

**DISTRICT CENSUS HANDBOOK : KOLKATA URBAN PRIMARY CENSUS ABSTRACT**

		URBAN PRIMARY					CENSUS ABSTRACT										
Location code number	Name of Town/ Ward	Area of Town/ Ward in square Kilometre	Number of households	Total population (including institutional and houseless population)			Population in the age-group 0-6			Scheduled Castes population			Scheduled Tribes population			Literates	
				Persons	Males	Females	Persons	Males	Females	Persons	Males	Females	Persons	Males	Females	Persons	Males
1	2	3	4	5	6	7	8	9	10	11	12	13	14	15	16	17	18

<b>41701000</b>	<b>Kolkata (M Corp.)</b>	<b>185.00</b>	<b>929,586</b>	<b>4,572,876</b>	<b>2,500,040</b>	<b>2,072,836</b>	<b>390,282</b>	<b>202,527</b>	<b>187,755</b>	<b>274,835</b>	<b>150,866</b>	<b>123,969</b>	<b>9,810</b>	<b>5,471</b>	<b>4,339</b>	<b>3,382,103</b>	<b>1,925,008</b>
0044	Ward No. 44		5,061	33,652	21,426	12,226	2,694	1,422	1,272	281	195	86	8	1	7	21,722	13,799
0045	Ward No. 45		2,843	15,360	11,020	4,340	967	517	450	440	293	147	71	48	23	9,953	7,237
0046	Ward No. 46		3,849	22,959	15,870	7,089	1,749	931	818	1,273	692	581	1	1	0	16,961	12,114
0047	Ward No. 47		3,783	21,218	13,787	7,431	1,521	783	738	1,651	948	703	36	23	13	14,916	10,040
0048	Ward No. 48		5,159	21,856	12,270	9,586	1,303	642	661	611	313	298	13	9	4	16,478	10,068
0049	Ward No. 49		3,601	20,671	14,361	6,310	1,089	580	509	1,300	725	575	3	2	1	11,777	7,422
0050	Ward No. 50		3,861	18,365	10,105	8,260	1,036	514	522	712	372	340	38	25	13	14,863	8,330
0051	Ward No. 51		3,666	16,272	9,032	7,240	1,001	533	468	973	491	482	55	28	27	13,790	7,898
0052	Ward No. 52		4,185	24,672	16,833	7,839	1,814	977	837	1,365	1,204	161	19	10	9	18,294	12,772
0053	Ward No. 53		5,509	28,910	17,475	11,435	1,991	1,044	947	466	294	172	86	45	41	22,172	13,347
0054	Ward No. 54		6,612	40,299	22,052	18,247	3,986	2,124	1,862	466	362	104	21	11	10	26,740	15,191
0055	Ward No. 55		6,946	35,955	20,209	15,746	3,022	1,580	1,442	3,064	1,684	1,380	127	80	47	25,753	15,124
0056	Ward No. 56		7,901	43,304	23,751	19,553	4,059	2,090	1,969	1,035	575	460	49	24	25	27,271	15,794
0057	Ward No. 57		9,236	45,206	25,100	20,106	4,515	2,419	2,096	5,900	3,230	2,670	30	15	15	29,382	17,309
0058	Ward No. 58		16,257	86,487	48,689	37,798	9,471	4,849	4,622	22,564	12,677	9,887	623	330	293	47,753	29,376
0059	Ward No. 59		12,687	66,690	35,799	30,891	6,778	3,570	3,208	890	483	407	58	28	30	40,505	22,703
0060	Ward No. 60		7,256	42,585	22,833	19,752	4,244	2,222	2,022	513	258	255	101	53	48	28,262	15,866
0061	Ward No. 61		5,857	34,128	19,967	14,161	3,307	1,777	1,530	715	394	321	6	3	3	24,757	15,201
0062	Ward No. 62		7,484	46,640	28,379	18,261	4,807	2,491	2,316	108	71	37	50	3	47	32,120	20,330
0063	Ward No. 63		6,307	32,123	19,374	12,749	2,581	1,436	1,145	576	336	240	40	28	12	25,454	15,761
0064	Ward No. 64		4,627	26,891	14,905	11,986	2,186	1,131	1,055	290	160	130	2	0	2	19,503	11,241
0065	Ward No. 65		13,292	80,098	45,233	34,865	7,519	4,032	3,487	4,439	3,169	1,270	136	66	70	52,199	30,866
0066	Ward No. 66		13,420	70,179	37,901	32,278	8,610	4,517	4,093	3,140	1,712	1,428	204	109	95	44,554	25,916
0067	Ward No. 67		11,662	54,380	29,061	25,319	4,275	2,170	2,105	4,927	2,651	2,276	158	116	42	41,603	23,645
0068	Ward No. 68		5,702	24,181	12,522	11,659	1,328	693	635	525	265	260	15	12	3	19,656	10,343
0069	Ward No. 69		8,696	43,358	23,557	19,801	3,451	1,806	1,645	1,295	710	585	77	48	29	33,050	18,730
0070	Ward No. 70		6,575	31,774	17,742	14,032	2,290	1,264	1,026	1,080	619	461	138	84	54	24,585	14,297
0071	Ward No. 71		7,271	33,199	17,778	15,421	2,436	1,242	1,194	2,041	1,129	912	139	89	50	27,359	15,279
0072	Ward No. 72		5,159	24,487	13,391	11,096	1,445	744	701	1,035	606	429	29	15	14	20,104	11,299
0073	Ward No. 73		5,456	24,416	13,491	10,925	1,653	859	794	807	505	302	16	11	5	19,693	11,307
0074	Ward No. 74		7,123	37,119	21,353	15,766	2,374	1,270	1,104	1,419	829	590	80	43	37	27,534	16,290
0075	Ward No. 75		4,806	24,392	14,588	9,804	2,213	1,205	1,008	937	552	385	73	61	12	15,803	10,268
0076	Ward No. 76		5,106	24,248	13,504	10,744	1,833	1,011	822	472	249	223	26	17	9	19,026	11,061
0077	Ward No. 77		7,802	44,071	24,631	19,440	4,259	2,182	2,077	134	78	56	3	1	2	32,045	19,059
0078	Ward No. 78		10,668	58,930	32,222	26,708	6,133	3,084	3,049	2,459	1,333	1,126	129	69	60	40,866	24,396
0079	Ward No. 79		8,676	42,229	24,632	17,597	4,630	2,419	2,211	3,067	1,777	1,290	362	222	140	28,903	18,635
0080	Ward No. 80		7,837	38,587	23,808	14,779	3,665	1,946	1,719	4,262	2,391	1,871	628	332	296	25,484	17,129
0081	Ward No. 81		9,897	47,258	24,819	22,439	3,797	1,980	1,817	1,077	554	523	53	27	26	36,091	20,285
0082	Ward No. 82		9,469	43,347	23,064	20,283	3,361	1,766	1,595	2,372	1,542	830	27	17	10	33,251	18,584
0083	Ward No. 83		4,952	24,381	12,522	11,859	1,544	729	815	289	159	130	4	2	2	18,654	10,129
0084	Ward No. 84		4,769	23,400	12,064	11,336	1,741	868	873	1,156	620	536	7	2	5	18,203	9,960
0085	Ward No. 85		6,762	31,231	16,237	14,994	2,295	1,215	1,080	1,069	558	511	45	24	21	24,897	13,672
0086	Ward No. 86		5,727	25,148	13,066	12,082	1,513	797	716	1,812	917	895	96	50	46	18,858	9,999

DISTRICT CENSUS HANDBOOK : KOLKATA URBAN PRIMARY CENSUS ABSTRACT

		URBAN PRIMARY CENSUS ABSTRACT																	
		Industrial category of																	
Location code number	Name of Town/ Ward	Area of Town/ Ward in square Kilometre	Illiterates				Total workers			Main workers			Cultivators			Agricultural labourers			Hous
			Females	Persons	Males	Females	Persons	Males	Females	Persons	Males	Females	Persons	Males	Females	Persons	Males	Females	
1	2	3	19	20	21	22	23	24	25	26	27	28	29	30	31	32	33	34	35

<b>41701000</b>	<b>Kolkata (M Corp.)</b>	<b>185.00</b>	<b>1,457,095</b>	<b>1,190,773</b>	<b>575,032</b>	<b>615,741</b>	<b>1,717,734</b>	<b>1,451,548</b>	<b>266,186</b>	<b>1,623,779</b>	<b>1,388,550</b>	<b>235,229</b>	<b>5,796</b>	<b>3,454</b>	<b>2,342</b>	<b>3,737</b>	<b>2,932</b>	<b>805</b>	<b>43,223</b>
0044	Ward No. 44		7,923	11,930	7,627	4,303	15,091	13,869	1,222	14,224	13,192	1,032	76	60	16	14	12	2	322
0045	Ward No. 45		2,716	5,407	3,783	1,624	9,125	8,539	586	9,069	8,497	572	9	8	1	11	11	0	10
0046	Ward No. 46		4,847	5,998	3,756	2,242	12,191	11,601	590	11,759	11,237	522	19	10	9	8	7	1	99
0047	Ward No. 47		4,876	6,302	3,747	2,555	10,305	9,369	936	10,030	9,198	832	28	13	15	3	3	0	106
0048	Ward No. 48		6,410	5,378	2,202	3,176	8,937	7,853	1,084	8,505	7,572	933	6	3	3	10	8	2	90
0049	Ward No. 49		4,355	8,894	6,939	1,955	12,916	11,651	1,265	12,766	11,549	1,217	14	13	1	14	13	1	25
0050	Ward No. 50		6,533	3,502	1,775	1,727	7,645	6,318	1,327	7,462	6,200	1,262	24	19	5	10	7	3	12
0051	Ward No. 51		5,892	2,482	1,134	1,348	6,719	5,814	905	6,494	5,657	837	10	5	5	1	1	0	44
0052	Ward No. 52		5,522	6,378	4,061	2,317	12,963	12,153	810	12,547	11,781	766	50	36	14	12	6	6	943
0053	Ward No. 53		8,825	6,738	4,128	2,610	12,724	11,447	1,277	12,369	11,206	1,163	29	21	8	27	26	1	314
0054	Ward No. 54		11,549	13,559	6,861	6,698	13,240	11,939	1,301	12,582	11,412	1,170	48	37	11	12	4	8	328
0055	Ward No. 55		10,629	10,202	5,085	5,117	13,770	11,682	2,088	12,910	11,088	1,822	70	48	22	11	7	4	161
0056	Ward No. 56		11,477	16,033	7,957	8,076	14,495	12,801	1,694	13,664	12,212	1,452	49	29	20	9	6	3	298
0057	Ward No. 57		12,073	15,824	7,791	8,033	16,212	14,069	2,143	14,993	13,238	1,755	61	36	25	257	230	27	128
0058	Ward No. 58		18,377	38,734	19,313	19,421	30,823	27,013	3,810	28,641	25,489	3,152	132	100	32	958	775	183	305
0059	Ward No. 59		17,802	26,185	13,096	13,089	21,957	18,796	3,161	20,969	18,112	2,857	27	12	15	22	13	9	260
0060	Ward No. 60		12,396	14,323	6,967	7,356	14,297	12,627	1,670	13,649	12,164	1,485	50	26	24	16	13	3	201
0061	Ward No. 61		9,556	9,371	4,766	4,605	13,905	12,244	1,661	13,274	11,748	1,526	35	26	9	17	14	3	488
0062	Ward No. 62		11,790	14,520	8,049	6,471	19,436	17,809	1,627	18,866	17,409	1,457	31	21	10	22	16	6	384
0063	Ward No. 63		9,693	6,669	3,613	3,056	15,058	13,137	1,921	14,131	12,480	1,651	61	43	18	32	30	2	200
0064	Ward No. 64		8,262	7,388	3,664	3,724	9,055	7,865	1,190	8,615	7,553	1,062	31	18	13	15	14	1	87
0065	Ward No. 65		21,333	27,899	14,367	13,532	28,471	25,430	3,041	27,101	24,450	2,651	97	65	32	24	18	6	607
0066	Ward No. 66		18,638	25,625	11,985	13,640	23,189	20,386	2,803	22,005	19,551	2,454	130	82	48	79	66	13	705
0067	Ward No. 67		17,958	12,777	5,416	7,361	19,531	16,627	2,904	18,368	15,855	2,513	55	24	31	9	5	4	247
0068	Ward No. 68		9,313	4,525	2,179	2,346	9,931	7,426	2,505	9,790	7,348	2,442	24	9	15	9	6	3	28
0069	Ward No. 69		14,320	10,308	4,827	5,481	17,359	14,144	3,215	16,742	13,721	3,021	112	52	60	11	10	1	105
0070	Ward No. 70		10,288	7,189	3,445	3,744	12,886	10,991	1,895	12,096	10,493	1,603	21	11	10	13	11	2	245
0071	Ward No. 71		12,080	5,840	2,499	3,341	12,275	10,417	1,858	11,754	10,049	1,705	18	12	6	9	4	5	158
0072	Ward No. 72		8,805	4,383	2,092	2,291	10,255	8,406	1,849	9,812	8,229	1,583	46	18	28	26	19	7	74
0073	Ward No. 73		8,386	4,723	2,184	2,539	9,937	8,223	1,714	9,402	7,923	1,479	16	13	3	10	8	2	49
0074	Ward No. 74		11,244	9,585	5,063	4,522	14,866	12,585	2,281	14,396	12,263	2,133	36	16	20	22	18	4	83
0075	Ward No. 75		5,535	8,589	4,320	4,269	9,370	8,572	798	8,413	7,776	637	27	16	11	9	4	5	157
0076	Ward No. 76		7,965	5,222	2,443	2,779	9,086	7,647	1,439	8,231	7,069	1,162	64	38	26	21	13	8	253
0077	Ward No. 77		12,986	12,026	5,572	6,454	14,530	13,214	1,316	13,478	12,335	1,143	50	25	25	12	9	3	142
0078	Ward No. 78		16,470	18,064	7,826	10,238	18,657	16,225	2,432	17,133	15,110	2,023	91	62	29	17	15	2	332
0079	Ward No. 79		10,268	13,326	5,997	7,329	13,900	12,688	1,212	13,064	12,006	1,058	76	60	16	16	12	4	208
0080	Ward No. 80		8,355	13,103	6,679	6,424	14,389	13,204	1,185	13,335	12,340	995	123	85	38	16	11	5	20
0081	Ward No. 81		15,806	11,167	4,534	6,633	17,568	14,010	3,558	16,790	13,480	3,310	74	31	43	13	8	5	224
0082	Ward No. 82		14,667	10,096	4,480	5,616	17,917	13,907	4,010	17,173	13,433	3,740	53	28	25	22	15	7	270
0083	Ward No. 83		8,525	5,727	2,393	3,334	9,853	7,500	2,353	9,625	7,382	2,243	52	16	36	7	7	0	43
0084	Ward No. 84		8,243	5,197	2,104	3,093	9,720	7,233	2,487	9,449	7,044	2,405	16	8	8	14	5	9	60
0085	Ward No. 85		11,225	6,334	2,565	3,769	12,432	9,670	2,762	11,676	9,303	2,373	34	18	16	11	9	2	31
0086	Ward No. 86		8,859	6,290	3,067	3,223	10,630	8,034	2,596	10,270	7,843	2,427	25	12	13	12	8	4	46

DISTRICT CENSUS HANDBOOK : KOLKATA URBAN PRIMARY CENSUS ABST

		URBAN PRIMARY CENSUS ABSTRACT																		
Location code number	Name of Town/ Ward	Area of Town/ Ward in square Kilometre	main workers									Industrial category of marginal workers								
			Household industry workers		Other workers			Marginal workers			Cultivators			Agricultural labourers			Household industry workers			Other
			Males	Females	Persons	Males	Females	Persons	Males	Females	Persons	Males	Females	Persons	Males	Females	Persons	Males	Females	
1	2	3	36	37	38	39	40	41	42	43	44	45	46	47	48	49	50	51	52	53

<b>41701000</b>	<b>Kolkata (M Corp.)</b>	<b>185.00</b>	<b>35,722</b>	<b>7,501</b>	<b>1,571,023</b>	<b>1,346,442</b>	<b>224,581</b>	<b>93,955</b>	<b>62,998</b>	<b>30,957</b>	<b>580</b>	<b>304</b>	<b>276</b>	<b>641</b>	<b>346</b>	<b>295</b>	<b>9,320</b>	<b>5,094</b>	<b>4,226</b>	<b>83,414</b>
0044	Ward No. 44		278	44	13,812	12,842	970	867	677	190	0	0	0	4	0	4	80	60	20	783
0045	Ward No. 45		7	3	9,039	8,471	568	56	42	14	0	0	0	0	0	0	0	0	0	56
0046	Ward No. 46		83	16	11,633	11,137	496	432	364	68	3	3	0	1	0	1	13	7	6	415
0047	Ward No. 47		98	8	9,893	9,084	809	275	171	104	3	2	1	0	0	0	14	7	7	258
0048	Ward No. 48		77	13	8,399	7,484	915	432	281	151	5	2	3	1	0	1	9	7	2	417
0049	Ward No. 49		15	10	12,713	11,508	1,205	150	102	48	0	0	0	1	1	0	7	4	3	142
0050	Ward No. 50		4	8	7,416	6,170	1,246	183	118	65	2	1	1	1	1	0	7	1	6	173
0051	Ward No. 51		31	13	6,439	5,620	819	225	157	68	2	1	1	1	1	0	9	4	5	213
0052	Ward No. 52		740	203	11,542	10,999	543	416	372	44	3	3	0	0	0	0	26	19	7	387
0053	Ward No. 53		206	108	11,999	10,953	1,046	355	241	114	3	2	1	0	0	0	14	4	10	338
0054	Ward No. 54		275	53	12,194	11,096	1,098	658	527	131	0	0	0	1	0	1	26	16	10	631
0055	Ward No. 55		116	45	12,668	10,917	1,751	860	594	266	4	2	2	1	1	0	34	16	18	821
0056	Ward No. 56		233	65	13,308	11,944	1,364	831	589	242	5	3	2	4	1	3	90	53	37	732
0057	Ward No. 57		96	32	14,547	12,876	1,671	1,219	831	388	12	8	4	52	40	12	47	23	24	1,108
0058	Ward No. 58		227	78	27,246	24,387	2,859	2,182	1,524	658	10	5	5	157	75	82	55	28	27	1,960
0059	Ward No. 59		209	51	20,660	17,878	2,782	988	684	304	1	1	0	6	4	2	55	14	41	926
0060	Ward No. 60		169	32	13,382	11,956	1,426	648	463	185	4	2	2	2	1	1	16	3	13	626
0061	Ward No. 61		418	70	12,734	11,290	1,444	631	496	135	11	2	9	3	1	2	101	78	23	516
0062	Ward No. 62		335	49	18,429	17,037	1,392	570	400	170	2	1	1	8	1	7	78	31	47	482
0063	Ward No. 63		169	31	13,838	12,238	1,600	927	657	270	9	5	4	9	5	4	62	22	40	847
0064	Ward No. 64		66	21	8,482	7,455	1,027	440	312	128	1	1	0	1	0	1	19	13	6	419
0065	Ward No. 65		482	125	26,373	23,885	2,488	1,370	980	390	6	2	4	5	2	3	80	35	45	1,279
0066	Ward No. 66		583	122	21,091	18,820	2,271	1,184	835	349	7	5	2	20	5	15	135	51	84	1,022
0067	Ward No. 67		204	43	18,057	15,622	2,435	1,163	772	391	8	7	1	2	2	0	67	20	47	1,086
0068	Ward No. 68		15	13	9,729	7,318	2,411	141	78	63	2	0	2	0	0	0	5	0	5	134
0069	Ward No. 69		85	20	16,514	13,574	2,940	617	423	194	9	6	3	1	0	1	29	22	7	578
0070	Ward No. 70		229	16	11,817	10,242	1,575	790	498	292	1	1	0	0	0	0	47	29	18	742
0071	Ward No. 71		135	23	11,569	9,898	1,671	521	368	153	1	0	1	0	0	0	61	46	15	459
0072	Ward No. 72		54	20	9,666	8,138	1,528	443	177	266	2	1	1	2	1	1	10	3	7	429
0073	Ward No. 73		33	16	9,327	7,869	1,458	535	300	235	0	0	0	1	0	1	23	14	9	511
0074	Ward No. 74		65	18	14,255	12,164	2,091	470	322	148	2	1	1	6	5	1	17	13	4	445
0075	Ward No. 75		146	11	8,220	7,610	610	957	796	161	5	4	1	7	4	3	7	1	6	938
0076	Ward No. 76		124	129	7,893	6,894	999	855	578	277	16	8	8	8	4	4	66	25	41	765
0077	Ward No. 77		97	45	13,274	12,204	1,070	1,052	879	173	8	2	6	4	2	2	46	5	41	994
0078	Ward No. 78		207	125	16,693	14,826	1,867	1,524	1,115	409	5	3	2	17	11	6	85	30	55	1,417
0079	Ward No. 79		42	166	12,764	11,892	872	836	682	154	2	0	2	1	1	0	23	12	11	810
0080	Ward No. 80		11	9	13,176	12,233	943	1,054	864	190	14	8	6	4	3	1	11	8	3	1,025
0081	Ward No. 81		145	79	16,479	13,296	3,183	778	530	248	7	5	2	3	1	2	38	23	15	730
0082	Ward No. 82		99	171	16,828	13,291	3,537	744	474	270	8	7	1	28	13	15	27	12	15	681
0083	Ward No. 83		28	15	9,523	7,331	2,192	228	118	110	2	1	1	0	0	0	12	2	10	214
0084	Ward No. 84		25	35	9,359	7,006	2,353	271	189	82	3	3	0	1	0	1	20	12	8	247
0085	Ward No. 85		15	16	11,600	9,261	2,339	756	367	389	3	1	2	2	1	1	4	0	4	747
0086	Ward No. 86		36	10	10,187	7,787	2,400	360	191	169	2	0	2	0	0	0	18	12	6	340

RACT

Location code number	Name of Town/ Ward	Area of Town/ Ward in square Kilometre	Her workers		Non-workers		
			Males	Females	Persons	Males	Females
			54	55	56	57	58

<b>41701000</b>	<b>Kolkata (M Corp.)</b>	<b>185.00</b>	<b>57,254</b>	<b>26,160</b>	<b>2,855,142</b>	<b>1,048,492</b>	<b>1,806,650</b>
0044	Ward No. 44		617	166	18,561	7,557	11,004
0045	Ward No. 45		42	14	6,235	2,481	3,754
0046	Ward No. 46		354	61	10,768	4,269	6,499
0047	Ward No. 47		162	96	10,913	4,418	6,495
0048	Ward No. 48		272	145	12,919	4,417	8,502
0049	Ward No. 49		97	45	7,755	2,710	5,045
0050	Ward No. 50		115	58	10,720	3,787	6,933
0051	Ward No. 51		151	62	9,553	3,218	6,335
0052	Ward No. 52		350	37	11,709	4,680	7,029
0053	Ward No. 53		235	103	16,186	6,028	10,158
0054	Ward No. 54		511	120	27,059	10,113	16,946
0055	Ward No. 55		575	246	22,185	8,527	13,658
0056	Ward No. 56		532	200	28,809	10,950	17,859
0057	Ward No. 57		760	348	28,994	11,031	17,963
0058	Ward No. 58		1,416	544	55,664	21,676	33,988
0059	Ward No. 59		665	261	44,733	17,003	27,730
0060	Ward No. 60		457	169	28,288	10,206	18,082
0061	Ward No. 61		415	101	20,223	7,723	12,500
0062	Ward No. 62		367	115	27,204	10,570	16,634
0063	Ward No. 63		625	222	17,065	6,237	10,828
0064	Ward No. 64		298	121	17,836	7,040	10,796
0065	Ward No. 65		941	338	51,627	19,803	31,824
0066	Ward No. 66		774	248	46,990	17,515	29,475
0067	Ward No. 67		743	343	34,849	12,434	22,415
0068	Ward No. 68		78	56	14,250	5,096	9,154
0069	Ward No. 69		395	183	25,999	9,413	16,586
0070	Ward No. 70		468	274	18,888	6,751	12,137
0071	Ward No. 71		322	137	20,924	7,361	13,563
0072	Ward No. 72		172	257	14,232	4,985	9,247
0073	Ward No. 73		286	225	14,479	5,268	9,211
0074	Ward No. 74		303	142	22,253	8,768	13,485
0075	Ward No. 75		787	151	15,022	6,016	9,006
0076	Ward No. 76		541	224	15,162	5,857	9,305
0077	Ward No. 77		870	124	29,541	11,417	18,124
0078	Ward No. 78		1,071	346	40,273	15,997	24,276
0079	Ward No. 79		669	141	28,329	11,944	16,385
0080	Ward No. 80		845	180	24,198	10,604	13,594
0081	Ward No. 81		501	229	29,690	10,809	18,881
0082	Ward No. 82		442	239	25,430	9,157	16,273
0083	Ward No. 83		115	99	14,528	5,022	9,506
0084	Ward No. 84		174	73	13,680	4,831	8,849
0085	Ward No. 85		365	382	18,799	6,567	12,232
0086	Ward No. 86		179	161	14,518	5,032	9,486

**DISTRICT CENSUS HANDBOOK : KOLKATA URBAN PRIMARY CENSUS ABSTRACT**

				URBAN PRIMARY			CENSUS ABSTRACT										
Location code number	Name of Town/ Ward	Area of Town/ Ward in square Kilometre	Number of households	Total population (including institutional and houseless population)			Population in the age-group 0-6			Scheduled Castes population			Scheduled Tribes population			Literates	
				Persons	Males	Females	Persons	Males	Females	Persons	Males	Females	Persons	Males	Females	Persons	Males
1	2	3	4	5	6	7	8	9	10	11	12	13	14	15	16	17	18

<b>41701000</b>	<b>Kolkata (M Corp.)</b>	<b>185.00</b>	<b>929,586</b>	<b>4,572,876</b>	<b>2,500,040</b>	<b>2,072,836</b>	<b>390,282</b>	<b>202,527</b>	<b>187,755</b>	<b>274,835</b>	<b>150,866</b>	<b>123,969</b>	<b>9,810</b>	<b>5,471</b>	<b>4,339</b>	<b>3,382,103</b>	<b>1,925,008</b>
0087	Ward No. 87		3,121	13,324	6,643	6,681	720	367	353	97	56	41	11	4	7	11,561	5,897
0088	Ward No. 88		6,002	27,050	14,034	13,016	1,937	988	949	368	193	175	30	15	15	19,940	10,918
0089	Ward No. 89		5,836	26,781	13,699	13,082	2,086	1,047	1,039	1,205	616	589	19	8	11	20,923	11,408
0090	Ward No. 90		5,264	22,145	11,143	11,002	1,505	766	739	720	359	361	28	17	11	16,639	8,885
0091	Ward No. 91		8,389	36,453	18,201	18,252	2,580	1,313	1,267	3,138	1,595	1,543	20	11	9	29,455	15,628
0092	Ward No. 92		8,645	35,916	17,763	18,153	2,219	1,155	1,064	2,293	1,202	1,091	50	26	24	30,121	15,543
0093	Ward No. 93		12,386	56,029	28,849	27,180	4,322	2,236	2,086	2,522	1,256	1,266	78	42	36	43,213	23,627
0094	Ward No. 94		6,295	29,570	15,185	14,385	2,186	1,135	1,051	1,233	631	602	45	26	19	22,908	12,455
0095	Ward No. 95		7,123	28,500	14,640	13,860	1,833	964	869	902	440	462	40	21	19	24,538	12,814
0096	Ward No. 96		7,207	28,990	14,401	14,589	1,837	927	910	847	426	421	16	9	7	25,847	13,106
0097	Ward No. 97		8,771	37,404	19,252	18,152	2,478	1,244	1,234	1,865	964	901	259	146	113	31,849	17,077
0098	Ward No. 98		7,297	30,514	15,091	15,423	2,189	1,088	1,101	757	390	367	25	13	12	26,555	13,519
0099	Ward No. 99		4,448	19,855	10,020	9,835	1,483	717	766	1,404	702	702	10	4	6	17,083	8,949
0100	Ward No. 100		7,359	29,665	14,652	15,013	1,864	949	915	708	368	340	83	39	44	25,524	13,033
0101	Ward No. 101		8,946	37,634	19,333	18,301	2,796	1,360	1,436	3,696	1,907	1,789	100	45	55	31,813	16,831
0102	Ward No. 102		4,854	20,646	10,476	10,170	1,645	840	805	2,659	1,384	1,275	19	8	11	16,556	8,739
0103	Ward No. 103		6,324	25,528	12,839	12,689	1,816	879	937	3,601	1,813	1,788	37	20	17	21,629	11,341
0104	Ward No. 104		7,374	29,459	14,893	14,566	2,055	1,036	1,019	2,154	1,098	1,056	45	24	21	25,575	13,302
0105	Ward No. 105		4,881	20,980	10,721	10,259	1,663	857	806	3,559	1,753	1,806	17	17	0	17,600	9,325
0106	Ward No. 106		7,124	30,500	15,554	14,946	2,794	1,391	1,403	8,670	4,367	4,303	77	37	40	23,973	12,975
0107	Ward No. 107		9,335	39,730	20,602	19,128	3,951	2,041	1,910	7,478	3,883	3,595	95	55	40	29,575	16,374
0108	Ward No. 108		9,334	38,338	20,306	18,032	5,336	2,726	2,610	12,837	6,582	6,255	262	134	128	23,015	13,625
0109	Ward No. 109		8,756	37,610	19,227	18,383	4,581	2,306	2,275	12,804	6,534	6,270	53	28	25	24,182	13,758
0110	Ward No. 110		5,798	22,765	11,531	11,234	1,852	914	938	3,676	1,848	1,828	183	91	92	17,668	9,463
0111	Ward No. 111		7,556	32,149	16,618	15,531	2,460	1,246	1,214	1,139	577	562	83	40	43	26,735	14,235
0112	Ward No. 112		5,907	25,497	13,101	12,396	2,063	1,042	1,021	1,776	907	869	176	90	86	20,472	11,044
0113	Ward No. 113		7,316	30,933	15,726	15,207	2,913	1,502	1,411	2,095	1,071	1,024	24	15	9	24,759	13,123
0114	Ward No. 114		7,018	31,416	15,880	15,536	2,753	1,393	1,360	3,701	1,888	1,813	60	23	37	25,195	13,389
0115	Ward No. 115		7,074	30,616	15,588	15,028	2,315	1,181	1,134	1,203	620	583	97	40	57	26,214	13,815
0116	Ward No. 116		6,461	28,473	14,949	13,524	2,504	1,294	1,210	871	438	433	25	13	12	20,799	11,836
0117	Ward No. 117		5,081	25,276	13,308	11,968	2,073	1,073	1,000	643	333	310	31	12	19	17,846	9,990
0118	Ward No. 118		5,938	25,922	13,247	12,675	2,115	1,112	1,003	882	463	419	83	45	38	20,847	11,172
0119	Ward No. 119		4,074	19,410	10,145	9,265	1,432	764	668	351	195	156	87	47	40	16,024	8,679
0120	Ward No. 120		5,155	21,900	11,096	10,804	1,456	758	698	553	281	272	51	25	26	17,860	9,518
0121	Ward No. 121		6,156	29,970	15,235	14,735	2,111	1,063	1,048	890	477	413	227	119	108	24,135	12,823
0122	Ward No. 122		7,996	34,957	17,942	17,015	2,862	1,523	1,339	1,196	628	568	57	30	27	28,455	15,220
0123	Ward No. 123		7,215	30,569	15,699	14,870	2,347	1,233	1,114	2,587	1,324	1,263	216	103	113	25,377	13,463
0124	Ward No. 124		7,560	34,295	17,412	16,883	2,586	1,301	1,285	8,196	4,229	3,967	72	35	37	26,292	13,908
0125	Ward No. 125		9,984	42,245	21,931	20,314	3,356	1,728	1,628	3,827	1,992	1,835	151	74	77	34,388	18,609
0126	Ward No. 126		6,465	27,234	13,531	13,703	1,983	1,041	942	1,959	981	978	104	54	50	23,433	11,971
0127	Ward No. 127		8,706	36,584	18,671	17,913	3,041	1,554	1,487	5,176	2,648	2,528	36	23	13	29,882	16,008
0128	Ward No. 128		7,520	31,864	16,198	15,666	2,538	1,291	1,247	2,157	1,127	1,030	140	69	71	26,708	14,071
0129	Ward No. 129		9,087	38,967	19,954	19,013	3,222	1,630	1,592	1,807	937	870	133	71	62	32,048	17,171



DISTRICT CENSUS HANDBOOK : KOLKATA URBAN PRIMARY CENSUS ABSTRACT

		URBAN PRIMARY CENSUS ABSTRACT																	
		Industrial category of																	
Location code number	Name of Town/ Ward	Area of Town/ Ward in square Kilometre	Illiterates				Total workers			Main workers			Cultivators			Agricultural labourers			Hous
			Females	Persons	Males	Females	Persons	Males	Females	Persons	Males	Females	Persons	Males	Females	Persons	Males	Females	
1	2	3	19	20	21	22	23	24	25	26	27	28	29	30	31	32	33	34	35

<b>41701000</b>	<b>Kolkata (M Corp.)</b>	<b>185.00</b>	<b>1,457,095</b>	<b>1,190,773</b>	<b>575,032</b>	<b>615,741</b>	<b>1,717,734</b>	<b>1,451,548</b>	<b>266,186</b>	<b>1,623,779</b>	<b>1,388,550</b>	<b>235,229</b>	<b>5,796</b>	<b>3,454</b>	<b>2,342</b>	<b>3,737</b>	<b>2,932</b>	<b>805</b>	<b>43,223</b>
0087	Ward No. 87		5,664	1,763	746	1,017	5,504	3,935	1,569	5,318	3,842	1,476	13	6	7	6	3	3	55
0088	Ward No. 88		9,022	7,110	3,116	3,994	10,719	8,029	2,690	10,312	7,738	2,574	126	92	34	24	20	4	193
0089	Ward No. 89		9,515	5,858	2,291	3,567	9,326	7,390	1,936	8,895	7,089	1,806	92	49	43	12	12	0	18
0090	Ward No. 90		7,754	5,506	2,258	3,248	9,423	6,617	2,806	8,698	6,172	2,526	35	16	19	8	5	3	20
0091	Ward No. 91		13,827	6,998	2,573	4,425	13,264	10,144	3,120	12,707	9,771	2,936	39	19	20	12	8	4	69
0092	Ward No. 92		14,578	5,795	2,220	3,575	13,161	9,630	3,531	12,426	9,263	3,163	67	34	33	25	17	8	69
0093	Ward No. 93		19,586	12,816	5,222	7,594	19,801	14,874	4,927	18,975	14,291	4,684	73	42	31	25	16	9	224
0094	Ward No. 94		10,453	6,662	2,730	3,932	10,381	8,037	2,344	9,955	7,774	2,181	65	39	26	9	7	2	68
0095	Ward No. 95		11,724	3,962	1,826	2,136	10,563	8,311	2,252	10,106	8,109	1,997	29	22	7	21	15	6	38
0096	Ward No. 96		12,741	3,143	1,295	1,848	10,275	7,973	2,302	9,934	7,784	2,150	40	16	24	15	9	6	17
0097	Ward No. 97		14,772	5,555	2,175	3,380	13,444	10,598	2,846	12,793	10,165	2,628	61	36	25	5	4	1	138
0098	Ward No. 98		13,036	3,959	1,572	2,387	10,637	8,236	2,401	10,237	8,020	2,217	38	14	24	5	4	1	56
0099	Ward No. 99		8,134	2,772	1,071	1,701	6,686	5,601	1,085	6,454	5,457	997	19	8	11	6	5	1	38
0100	Ward No. 100		12,491	4,141	1,619	2,522	10,673	8,028	2,645	10,308	7,848	2,460	34	15	19	11	8	3	67
0101	Ward No. 101		14,982	5,821	2,502	3,319	13,849	11,273	2,576	13,257	10,917	2,340	65	44	21	7	4	3	104
0102	Ward No. 102		7,817	4,090	1,737	2,353	7,282	5,758	1,524	6,893	5,512	1,381	16	9	7	10	7	3	109
0103	Ward No. 103		10,288	3,899	1,498	2,401	9,010	6,971	2,039	8,838	6,885	1,953	23	12	11	9	6	3	27
0104	Ward No. 104		12,273	3,884	1,591	2,293	10,375	8,216	2,159	9,984	7,971	2,013	38	24	14	7	4	3	41
0105	Ward No. 105		8,275	3,380	1,396	1,984	6,925	5,622	1,303	6,468	5,375	1,093	27	15	12	9	7	2	174
0106	Ward No. 106		10,998	6,527	2,579	3,948	10,438	8,571	1,867	10,042	8,344	1,698	38	20	18	19	16	3	124
0107	Ward No. 107		13,201	10,155	4,228	5,927	14,363	11,686	2,677	13,742	11,214	2,528	29	14	15	8	7	1	126
0108	Ward No. 108		9,390	15,323	6,681	8,642	14,258	11,816	2,442	13,243	11,173	2,070	39	30	9	246	210	36	143
0109	Ward No. 109		10,424	13,428	5,469	7,959	13,755	10,340	3,415	13,008	9,896	3,112	48	30	18	67	45	22	201
0110	Ward No. 110		8,205	5,097	2,068	3,029	8,720	6,449	2,271	8,341	6,255	2,086	25	17	8	29	28	1	68
0111	Ward No. 111		12,500	5,414	2,383	3,031	11,520	9,317	2,203	11,096	9,085	2,011	67	39	28	34	28	6	177
0112	Ward No. 112		9,428	5,025	2,057	2,968	9,016	7,312	1,704	8,525	6,995	1,530	51	24	27	2	0	2	107
0113	Ward No. 113		11,636	6,174	2,603	3,571	10,652	8,784	1,868	10,189	8,469	1,720	41	17	24	21	14	7	143
0114	Ward No. 114		11,806	6,221	2,491	3,730	10,790	8,930	1,860	10,002	8,480	1,522	26	15	11	14	6	8	180
0115	Ward No. 115		12,399	4,402	1,773	2,629	10,622	8,769	1,853	10,015	8,414	1,601	71	33	38	17	13	4	73
0116	Ward No. 116		8,963	7,674	3,113	4,561	10,855	8,769	2,086	10,181	8,332	1,849	17	8	9	21	17	4	253
0117	Ward No. 117		7,856	7,430	3,318	4,112	8,719	7,074	1,645	7,883	6,570	1,313	73	54	19	12	8	4	168
0118	Ward No. 118		9,675	5,075	2,075	3,000	9,084	7,345	1,739	8,787	7,176	1,611	29	17	12	7	3	4	132
0119	Ward No. 119		7,345	3,386	1,466	1,920	6,709	5,576	1,133	6,460	5,405	1,055	19	13	6	4	2	2	44
0120	Ward No. 120		8,342	4,040	1,578	2,462	8,202	6,378	1,824	7,740	6,084	1,656	29	14	15	9	7	2	64
0121	Ward No. 121		11,312	5,835	2,412	3,423	9,971	8,029	1,942	9,633	7,792	1,841	42	21	21	8	6	2	82
0122	Ward No. 122		13,235	6,502	2,722	3,780	11,904	9,873	2,031	11,067	9,313	1,754	39	22	17	14	11	3	81
0123	Ward No. 123		11,914	5,192	2,236	2,956	10,558	8,612	1,946	10,130	8,317	1,813	73	47	26	14	10	4	121
0124	Ward No. 124		12,384	8,003	3,504	4,499	10,415	8,374	2,041	9,295	7,768	1,527	31	19	12	9	4	5	149
0125	Ward No. 125		15,779	7,857	3,322	4,535	14,443	11,998	2,445	12,774	10,756	2,018	58	37	21	9	9	0	152
0126	Ward No. 126		11,462	3,801	1,560	2,241	9,040	7,292	1,748	8,466	6,866	1,600	92	41	51	9	7	2	114
0127	Ward No. 127		13,874	6,702	2,663	4,039	12,289	10,159	2,130	11,004	9,279	1,725	23	15	8	16	15	1	133
0128	Ward No. 128		12,637	5,156	2,127	3,029	10,967	9,011	1,956	10,199	8,522	1,677	37	24	13	10	9	1	100
0129	Ward No. 129		14,877	6,919	2,783	4,136	13,190	10,967	2,223	12,102	10,289	1,813	27	19	8	19	14	5	103

DISTRICT CENSUS HANDBOOK : KOLKATA URBAN PRIMARY CENSUS ABST

		URBAN PRIMARY CENSUS ABSTRACT																			
		main workers									Industrial category of marginal workers										
Location code number	Name of Town/ Ward	Area of Town/ Ward in square Kilometre	Household industry workers			Other workers			Marginal workers			Cultivators			Agricultural labourers			Household industry workers			Other
			Males	Females	Persons	Males	Females	Persons	Males	Females	Persons	Males	Females	Persons	Males	Females	Persons	Males	Females	Persons	
1	2	3	36	37	38	39	40	41	42	43	44	45	46	47	48	49	50	51	52	53	
<b>41701000</b>	<b>Kolkata (M Corp.)</b>	<b>185.00</b>	<b>35,722</b>	<b>7,501</b>	<b>1,571,023</b>	<b>1,346,442</b>	<b>224,581</b>	<b>93,955</b>	<b>62,998</b>	<b>30,957</b>	<b>580</b>	<b>304</b>	<b>276</b>	<b>641</b>	<b>346</b>	<b>295</b>	<b>9,320</b>	<b>5,094</b>	<b>4,226</b>	<b>83,414</b>	
0087	Ward No. 87		39	16	5,244	3,794	1,450	186	93	93	2	0	2	2	0	2	4	0	4	178	
0088	Ward No. 88		125	68	9,969	7,501	2,468	407	291	116	5	3	2	4	3	1	43	21	22	355	
0089	Ward No. 89		11	7	8,773	7,017	1,756	431	301	130	4	1	3	1	0	1	8	3	5	418	
0090	Ward No. 90		10	10	8,635	6,141	2,494	725	445	280	2	1	1	0	0	0	0	0	0	723	
0091	Ward No. 91		40	29	12,587	9,704	2,883	557	373	184	4	0	4	1	1	0	16	3	13	536	
0092	Ward No. 92		35	34	12,265	9,177	3,088	735	367	368	4	1	3	1	1	0	20	11	9	710	
0093	Ward No. 93		106	118	18,653	14,127	4,526	826	583	243	5	2	3	3	1	2	25	6	19	793	
0094	Ward No. 94		45	23	9,813	7,683	2,130	426	263	163	2	1	1	1	0	1	21	12	9	402	
0095	Ward No. 95		18	20	10,018	8,054	1,964	457	202	255	2	0	2	1	1	0	16	8	8	438	
0096	Ward No. 96		10	7	9,862	7,749	2,113	341	189	152	3	2	1	0	0	0	10	2	8	328	
0097	Ward No. 97		90	48	12,589	10,035	2,554	651	433	218	4	2	2	0	0	0	20	9	11	627	
0098	Ward No. 98		23	33	10,138	7,979	2,159	400	216	184	4	1	3	0	0	0	9	4	5	387	
0099	Ward No. 99		22	16	6,391	5,422	969	232	144	88	1	1	0	0	0	0	11	1	10	220	
0100	Ward No. 100		42	25	10,196	7,783	2,413	365	180	185	22	13	9	5	2	3	23	8	15	315	
0101	Ward No. 101		80	24	13,081	10,789	2,292	592	356	236	0	0	0	3	1	2	36	12	24	553	
0102	Ward No. 102		66	43	6,758	5,430	1,328	389	246	143	4	1	3	2	1	1	10	6	4	373	
0103	Ward No. 103		14	13	8,779	6,853	1,926	172	86	86	2	0	2	2	0	2	5	0	5	163	
0104	Ward No. 104		23	18	9,898	7,920	1,978	391	245	146	4	2	2	2	2	0	19	7	12	366	
0105	Ward No. 105		138	36	6,258	5,215	1,043	457	247	210	2	1	1	0	0	0	60	21	39	395	
0106	Ward No. 106		95	29	9,861	8,213	1,648	396	227	169	1	1	0	1	0	1	15	7	8	379	
0107	Ward No. 107		91	35	13,579	11,102	2,477	621	472	149	2	1	1	1	1	0	15	1	14	603	
0108	Ward No. 108		96	47	12,815	10,837	1,978	1,015	643	372	3	1	2	23	15	8	35	13	22	954	
0109	Ward No. 109		98	103	12,692	9,723	2,969	747	444	303	9	5	4	25	25	0	21	6	15	692	
0110	Ward No. 110		29	39	8,219	6,181	2,038	379	194	185	0	0	0	4	4	0	15	6	9	360	
0111	Ward No. 111		97	80	10,818	8,921	1,897	424	232	192	4	0	4	5	1	4	41	7	34	374	
0112	Ward No. 112		85	22	8,365	6,886	1,479	491	317	174	6	3	3	0	0	0	10	7	3	475	
0113	Ward No. 113		118	25	9,984	8,320	1,664	463	315	148	7	4	3	2	1	1	22	3	19	432	
0114	Ward No. 114		133	47	9,782	8,326	1,456	788	450	338	5	3	2	0	0	0	55	12	43	728	
0115	Ward No. 115		54	19	9,854	8,314	1,540	607	355	252	7	3	4	2	1	1	20	9	11	578	
0116	Ward No. 116		220	33	9,890	8,087	1,803	674	437	237	5	1	4	2	1	1	42	19	23	625	
0117	Ward No. 117		80	88	7,630	6,428	1,202	836	504	332	5	2	3	2	1	1	83	64	19	746	
0118	Ward No. 118		93	39	8,619	7,063	1,556	297	169	128	3	1	2	1	1	0	13	1	12	280	
0119	Ward No. 119		27	17	6,393	5,363	1,030	249	171	78	0	0	0	1	1	0	10	5	5	238	
0120	Ward No. 120		37	27	7,638	6,026	1,612	462	294	168	1	0	1	1	0	1	7	2	5	453	
0121	Ward No. 121		64	18	9,501	7,701	1,800	338	237	101	4	2	2	0	0	0	24	12	12	310	
0122	Ward No. 122		35	46	10,933	9,245	1,688	837	560	277	5	3	2	0	0	0	38	16	22	794	
0123	Ward No. 123		65	56	9,922	8,195	1,727	428	295	133	3	0	3	1	0	1	30	19	11	394	
0124	Ward No. 124		120	29	9,106	7,625	1,481	1,120	606	514	4	2	2	2	1	1	56	32	24	1,058	
0125	Ward No. 125		84	68	12,555	10,626	1,929	1,669	1,242	427	10	8	2	4	3	1	79	37	42	1,576	
0126	Ward No. 126		86	28	8,251	6,732	1,519	574	426	148	4	0	4	2	1	1	25	14	11	543	
0127	Ward No. 127		81	52	10,832	9,168	1,664	1,285	880	405	4	2	2	6	5	1	69	19	50	1,206	
0128	Ward No. 128		80	20	10,052	8,409	1,643	768	489	279	1	1	0	1	1	0	36	17	19	730	
0129	Ward No. 129		64	39	11,953	10,192	1,761	1,088	678	410	6	4	2	0	0	0	23	7	16	1,059	

RACT

Location code number	Name of Town/ Ward	Area of Town/ Ward in square Kilometre	Her workers		Non-workers		
			Males	Females	Persons	Males	Females
			54	55	56	57	58

<b>41701000</b>	<b>Kolkata (M Corp.)</b>	<b>185.00</b>	<b>57,254</b>	<b>26,160</b>	<b>2,855,142</b>	<b>1,048,492</b>	<b>1,806,650</b>
0087	Ward No. 87		93	85	7,820	2,708	5,112
0088	Ward No. 88		264	91	16,331	6,005	10,326
0089	Ward No. 89		297	121	17,455	6,309	11,146
0090	Ward No. 90		444	279	12,722	4,526	8,196
0091	Ward No. 91		369	167	23,189	8,057	15,132
0092	Ward No. 92		354	356	22,755	8,133	14,622
0093	Ward No. 93		574	219	36,228	13,975	22,253
0094	Ward No. 94		250	152	19,189	7,148	12,041
0095	Ward No. 95		193	245	17,937	6,329	11,608
0096	Ward No. 96		185	143	18,715	6,428	12,287
0097	Ward No. 97		422	205	23,960	8,654	15,306
0098	Ward No. 98		211	176	19,877	6,855	13,022
0099	Ward No. 99		142	78	13,169	4,419	8,750
0100	Ward No. 100		157	158	18,992	6,624	12,368
0101	Ward No. 101		343	210	23,785	8,060	15,725
0102	Ward No. 102		238	135	13,364	4,718	8,646
0103	Ward No. 103		86	77	16,518	5,868	10,650
0104	Ward No. 104		234	132	19,084	6,677	12,407
0105	Ward No. 105		225	170	14,055	5,099	8,956
0106	Ward No. 106		219	160	20,062	6,983	13,079
0107	Ward No. 107		469	134	25,367	8,916	16,451
0108	Ward No. 108		614	340	24,080	8,490	15,590
0109	Ward No. 109		408	284	23,855	8,887	14,968
0110	Ward No. 110		184	176	14,045	5,082	8,963
0111	Ward No. 111		224	150	20,629	7,301	13,328
0112	Ward No. 112		307	168	16,481	5,789	10,692
0113	Ward No. 113		307	125	20,281	6,942	13,339
0114	Ward No. 114		435	293	20,626	6,950	13,676
0115	Ward No. 115		342	236	19,994	6,819	13,175
0116	Ward No. 116		416	209	17,618	6,180	11,438
0117	Ward No. 117		437	309	16,557	6,234	10,323
0118	Ward No. 118		166	114	16,838	5,902	10,936
0119	Ward No. 119		165	73	12,701	4,569	8,132
0120	Ward No. 120		292	161	13,698	4,718	8,980
0121	Ward No. 121		223	87	19,999	7,206	12,793
0122	Ward No. 122		541	253	23,053	8,069	14,984
0123	Ward No. 123		276	118	20,011	7,087	12,924
0124	Ward No. 124		571	487	23,880	9,038	14,842
0125	Ward No. 125		1,194	382	27,802	9,933	17,869
0126	Ward No. 126		411	132	18,194	6,239	11,955
0127	Ward No. 127		854	352	24,295	8,512	15,783
0128	Ward No. 128		470	260	20,897	7,187	13,710
0129	Ward No. 129		667	392	25,777	8,987	16,790

**DISTRICT CENSUS HANDBOOK : KOLKATA URBAN PRIMARY CENSUS ABSTRACT**

							<b>URBAN PRIMARY</b>			<b>CENSUS ABSTRACT</b>								
Location code number	Name of Town/ Ward	Area of Town/ Ward in square Kilometre	Number of households	Total population (including institutional and houseless population)			Population in the age-group 0-6			Scheduled Castes population			Scheduled Tribes population			Literates		
1	2	3	4	Persons	Males	Females	Persons	Males	Females	Persons	Males	Females	Persons	Males	Females	Persons	Males	
<b>41701000</b>	<b>Kolkata (M Corp.)</b>	<b>185.00</b>	<b>929,586</b>	<b>4,572,876</b>	<b>2,500,040</b>	<b>2,072,836</b>	<b>390,282</b>	<b>202,527</b>	<b>187,755</b>	<b>274,835</b>	<b>150,866</b>	<b>123,969</b>	<b>9,810</b>	<b>5,471</b>	<b>4,339</b>	<b>3,382,103</b>	<b>1,925,008</b>	
0130	Ward No. 130		5,980	26,630	13,285	13,345	1,506	739	767	472	227	245	28	13	15	21,960	11,242	
0131	Ward No. 131		7,301	30,136	15,438	14,698	2,266	1,142	1,124	1,320	694	626	75	42	33	25,749	13,728	
0132	Ward No. 132		6,771	28,089	14,785	13,304	2,258	1,175	1,083	1,226	637	589	43	25	18	21,724	12,036	
0133	Ward No. 133		4,360	23,881	12,837	11,044	2,394	1,253	1,141	175	99	76	16	10	6	17,592	10,046	
0134	Ward No. 134		5,869	36,687	19,820	16,867	4,592	2,348	2,244	616	359	257	30	16	14	20,451	12,208	
0135	Ward No. 135		5,019	31,743	16,842	14,901	3,978	1,979	1,999	254	145	109	0	0	0	18,526	10,613	
0136	Ward No. 136		4,029	21,810	11,510	10,300	2,150	1,094	1,056	1,026	515	511	14	9	5	15,941	8,990	
0137	Ward No. 137		2,974	20,036	11,023	9,013	2,736	1,416	1,320	81	51	30	17	12	5	11,164	6,690	
0138	Ward No. 138		4,340	34,724	19,807	14,917	6,723	3,417	3,306	99	54	45	8	5	3	16,385	10,341	
0139	Ward No. 139		6,210	45,006	25,328	19,678	6,298	3,308	2,990	9	6	3	0	0	0	27,127	16,293	
0140	Ward No. 140		3,935	29,636	16,007	13,629	3,818	1,942	1,876	1,570	805	765	0	0	0	19,169	11,142	
0141	Ward No. 141		5,048	31,183	16,543	14,640	4,078	2,153	1,925	4,147	2,144	2,003	10	5	5	20,616	11,611	

DISTRICT CENSUS HANDBOOK : KOLKATA URBAN PRIMARY CENSUS ABSTRACT

		URBAN PRIMARY CENSUS ABSTRACT																	
		Industrial category of																	
Location code number	Name of Town/Ward	Area of Town/ Ward in square Kilometre	Illiterates				Total workers			Main workers			Cultivators			Agricultural labourers			Hous
			Females	Persons	Males	Females	Persons	Males	Females	Persons	Males	Females	Persons	Males	Females	Persons	Males	Females	Persons
1	2	3	19	20	21	22	23	24	25	26	27	28	29	30	31	32	33	34	35
<b>41701000</b>	<b>Kolkata (M Corp.)</b>	<b>185.00</b>	<b>1,457,095</b>	<b>1,190,773</b>	<b>575,032</b>	<b>615,741</b>	<b>1,717,734</b>	<b>1,451,548</b>	<b>266,186</b>	<b>1,623,779</b>	<b>1,388,550</b>	<b>235,229</b>	<b>5,796</b>	<b>3,454</b>	<b>2,342</b>	<b>3,737</b>	<b>2,932</b>	<b>805</b>	<b>43,223</b>
0130	Ward No. 130		10,718	4,670	2,043	2,627	8,880	6,988	1,892	8,442	6,789	1,653	23	7	16	7	5	2	73
0131	Ward No. 131		12,021	4,387	1,710	2,677	10,265	8,411	1,854	9,704	8,043	1,661	14	6	8	28	20	8	125
0132	Ward No. 132		9,688	6,365	2,749	3,616	10,147	8,109	2,038	9,437	7,611	1,826	27	13	14	9	6	3	43
0133	Ward No. 133		7,546	6,289	2,791	3,498	6,072	5,538	534	5,657	5,197	460	26	15	11	9	7	2	328
0134	Ward No. 134		8,243	16,236	7,612	8,624	9,715	8,899	816	8,373	7,814	559	35	13	22	10	5	5	630
0135	Ward No. 135		7,913	13,217	6,229	6,988	8,717	7,780	937	7,270	6,540	730	159	101	58	121	56	65	732
0136	Ward No. 136		6,951	5,869	2,520	3,349	6,552	5,958	594	5,716	5,261	455	16	5	11	9	8	1	252
0137	Ward No. 137		4,474	8,872	4,333	4,539	5,329	4,983	346	4,780	4,570	210	30	14	16	9	8	1	1,149
0138	Ward No. 138		6,044	18,339	9,466	8,873	9,985	9,370	615	8,749	8,361	388	25	18	7	3	3	0	1,362
0139	Ward No. 139		10,834	17,879	9,035	8,844	15,271	14,358	913	12,702	12,222	480	84	52	32	61	49	12	6,139
0140	Ward No. 140		8,027	10,467	4,865	5,602	8,794	8,200	594	7,716	7,497	219	20	13	7	8	7	1	4,543
0141	Ward No. 141		9,005	10,567	4,932	5,635	9,943	8,676	1,267	7,745	7,229	516	33	23	10	34	32	2	2,130

DISTRICT CENSUS HANDBOOK : KOLKATA URBAN PRIMARY CENSUS ABST

		URBAN PRIMARY CENSUS ABSTRACT																			
Location code number	Name of Town/ Ward	Area of Town/ Ward in square Kilometre	main workers									Industrial category of marginal workers									
			Household industry workers		Other workers			Marginal workers			Cultivators			Agricultural labourers			Household industry workers			Other	
			Males	Females	Persons	Males	Females	Persons	Males	Females	Persons	Males	Females	Persons	Males	Females	Persons	Males	Females		Persons
1	2	3	36	37	38	39	40	41	42	43	44	45	46	47	48	49	50	51	52	53	
<b>41701000</b>	<b>Kolkata (M Corp.)</b>	<b>185.00</b>	<b>35,722</b>	<b>7,501</b>	<b>1,571,023</b>	<b>1,346,442</b>	<b>224,581</b>	<b>93,955</b>	<b>62,998</b>	<b>30,957</b>	<b>580</b>	<b>304</b>	<b>276</b>	<b>641</b>	<b>346</b>	<b>295</b>	<b>9,320</b>	<b>5,094</b>	<b>4,226</b>	<b>83,414</b>	
0130	Ward No. 130		54	19	8,339	6,723	1,616	438	199	239	3	0	3	0	0	0	5	0	5	430	
0131	Ward No. 131		77	48	9,537	7,940	1,597	561	368	193	4	1	3	5	4	1	28	11	17	524	
0132	Ward No. 132		25	18	9,358	7,567	1,791	710	498	212	1	1	0	2	0	2	9	4	5	698	
0133	Ward No. 133		294	34	5,294	4,881	413	415	341	74	5	5	0	0	0	0	38	29	9	372	
0134	Ward No. 134		493	137	7,698	7,303	395	1,342	1,085	257	5	3	2	3	2	1	196	90	106	1,138	
0135	Ward No. 135		630	102	6,258	5,753	505	1,447	1,240	207	38	30	8	8	5	3	243	191	52	1,158	
0136	Ward No. 136		210	42	5,439	5,038	401	836	697	139	3	2	1	0	0	0	55	34	21	778	
0137	Ward No. 137		1,110	39	3,592	3,438	154	549	413	136	3	2	1	0	0	0	98	88	10	448	
0138	Ward No. 138		1,321	41	7,359	7,019	340	1,236	1,009	227	2	1	1	2	2	0	370	277	93	862	
0139	Ward No. 139		5,907	232	6,418	6,214	204	2,569	2,136	433	7	3	4	7	5	2	1,581	1,276	305	974	
0140	Ward No. 140		4,428	115	3,145	3,049	96	1,078	703	375	2	0	2	2	1	1	582	443	139	492	
0141	Ward No. 141		1,994	136	5,548	5,180	368	2,198	1,447	751	7	5	2	17	7	10	1,078	620	458	1,096	

RACT

Location code number	Name of Town/ Ward	Area of Town/ Ward in square Kilometre	Her workers		Non-workers		
			Males	Females	Persons	Males	Females
			54	55	56	57	58

<b>41701000</b>	<b>Kolkata (M Corp.)</b>	<b>185.00</b>	<b>57,254</b>	<b>26,160</b>	<b>2,855,142</b>	<b>1,048,492</b>	<b>1,806,650</b>
0130	Ward No. 130		199	231	17,750	6,297	11,453
0131	Ward No. 131		352	172	19,871	7,027	12,844
0132	Ward No. 132		493	205	17,942	6,676	11,266
0133	Ward No. 133		307	65	17,809	7,299	10,510
0134	Ward No. 134		990	148	26,972	10,921	16,051
0135	Ward No. 135		1,014	144	23,026	9,062	13,964
0136	Ward No. 136		661	117	15,258	5,552	9,706
0137	Ward No. 137		323	125	14,707	6,040	8,667
0138	Ward No. 138		729	133	24,739	10,437	14,302
0139	Ward No. 139		852	122	29,735	10,970	18,765
0140	Ward No. 140		259	233	20,842	7,807	13,035
0141	Ward No. 141		815	281	21,240	7,867	13,373

# Annexure

## **Annexure - II : Fertility and Mortality, 1991 Census**

### **Fertility :**

In 'demography' the science of population statistics Fertility is one of the main components of population change whereas others are 'Mortality' and Migration. Fertility deals with actual reproductive performances in a given community at a given period of time.

It has been customary in censuses to collect, compile and analyse the fertility data. In 1991 and 2001 Census, four questions relating to fertility were asked. These are age at marriage, number of children surviving at the time of questioning with their sex and number of children born alive by sex to all ever married woman only. Also, the question "Number of children born alive during last one year" was asked from the currently married women only. Different fertility ratios which are discussed here are based on mainly the answer of the question "Number of children born alive during last one year".

The very common indicator of fertility is Crude Birth Rate (CBR) which denotes the number of live births per 1,000 population. Other common fertility indicators are Age Specific Fertility Rate (ASFR), General Fertility Rate (GFR), Total Fertility Rate (TFR), Age Specific Marital Fertility Rate (ASMFR), General Marital Fertility Rate (GMFR) and Total Marital Fertility Rate (TMFR). ASFR, GFR and TFR are calculated by taking total no. of women as denominator whereas for ASMFR, GMFR & TMFR are calculated by taking total number of currently married woman as denominator. The table below shows the fertility rate under different measures in the district as well as in the State.



# Annexure

**ANNEXURE–II(A)**  
**AGE SPECIFIC MARITAL FERTILITY LEVELS - 1991**  
**IN THE DISTRICT OF KOLKATA**

Age group	Kolkata	West Bengal
(1)	(2)	(3)
15-19	0.091	0.160
20-24	0.077	0.191
25-29	0.053	0.133
30-34	0.033	0.082
35-39	0.023	0.050
40-44	0.021	0.030
45-49	0.015	0.016

**Source :** Fertility Table - F Series 1991 Census

It is evident from the Table II(A) that the highest fertility level is found in the age group of 20-24 both in the district and state levels. The fertility levels in all the age groups are found lower in Hugli district than the corresponding figures of the state. The fertility differentials between the district and the state are pronounced in the age groups of 25 to 29.

# Annexure

## ANNEXURE – II (B)

### OTHER FERTILITY MEASURES IN THE DISTRICT OF KOLKATA, 1981-91

Fertility Measures	Kolkata		West Bengal	
	1981	1991	1981	1991
G.F.R.	90	95	153	122
G.M.F.R.	137	139	185	158
T.F.R.	2.7	3.1	4.3	3.6
T.M.F.R.	5.2	5.8	5.7	5.1
C.B.R.	21.8	24.2	34.7	29.0
No. of children ever born per woman in the age group 15-49	-	3.1	-	4.6
Mean age at Marriage	-	19.1	-	17.2
Child woman ratio	-	37.2	-	71.1

From the Table II(B) it is evident that the different fertility measures reveal lower levels of fertility in Hugli district compared to the state average in both 1981 and 1991 except G.M.F.R and T.M.F.R of 1981 where it is higher compared to that of State. Most probably the higher literacy rate among females in the district accounted for a lower fertility rate compared to the state average in 1991.

# Annexure

## Mortality

Apart from fertility and migration, mortality is also considered as the dynamics of population change demography. In census, information on the questions on children ever born and children surviving is collected from all ever married women. From this, estimates of child mortality have been worked out by age of mother by using Brass technique. The table below shows the estimates of child mortality in 1991 in the district of Hugli.

### ANNEXURE – II (C)

#### ESTIMATE OF CHILD MORTALITY, 1981-91 IN THE DISTRICT OF KOLKATA

Mortality Level	Census Year	<u>Kolkata</u>			<u>West Bengal</u>		
		P	M	F	P	M	F
q <sub>1</sub>	1981	52	48	56	95	103	57
	1991	28	25	31	62	75	51
q <sub>2</sub>	1981	48	46	51	102	106	98
	1991	31	30	34	81	79	83
q <sub>3</sub>	1981	55	54	57	111	113	110
	1991	32	34	79	86	86	85
q <sub>5</sub>	1981	61	57	66	124	123	125
	1991	43	44	42	94	94	92

Source : Occasional Paper No. 1 of 1997

It is evident from Table II(C) that male mortality of the district is always higher than the female except q<sub>3</sub> in 1981 and q<sub>5</sub> in 1991. Where the reverse scenario is observed. At each ages the mortality levels in Hugli district are lower than the State average for both the sexes in 1981 and 1991. During 1981-1991, the mortality levels under ages 1,2,3 and 5 had gone down significantly both in district as well as state. Table in Annexure III will give a details fertility picture of all the districts in the State of West Bengal.

# Annexure

## ANNEXURE-III VARIOUS MEASURES OF FERTILITY AND MEAN AGE AT MARRIAGE, 1991 CENSUS

State / District	GFR	GMFR	TFR	TMFR	CBR	Number of children ever born per woman in age group 45-49	Child-Woman Ratio	Mean Age at Marriage
(1)	(2)	(3)	(4)	(5)	(6)	(7)	(8)	(9)
West Bengal	122	158	3.61	5.13	29.01	4.56	71.14	17.21
1. Koch Bihar	141	176	4.09	5.41	32.82	4.92	81.54	16.76
2. Jalpaiguri	133	175	3.86	5.53	32.08	4.52	76.00	17.83
3. Darjiling	117	169	3.54	5.73	29.83	4.10	61.14	18.82
4. West Dinajpur	145	184	4.42	5.83	33.88	4.90	84.84	17.38
5. Maldah	166	206	5.01	6.28	37.56	5.58	90.84	16.78
6. Murshidabad	163	199	4.86	6.05	37.02	5.72	93.03	16.49
7. Nadia	130	166	3.70	5.20	30.18	5.14	71.25	16.70
8. North 24 Parganas	111	149	3.27	5.07	27.33	4.37	61.87	17.46
9. South 24 Parganas	164	207	4.92	6.56	37.05	5.01	84.68	16.88
10. Kolkata	95	139	3.10	5.76	24.21	3.06	37.22	19.05
11. Haora	121	167	3.62	5.87	28.75	4.34	62.97	17.65
12. Hugli	99	132	2.86	4.53	24.50	4.39	59.78	17.49
13. Medinipur	130	165	3.71	5.10	30.90	4.95	74.11	16.75
14. Bankura	117	151	3.46	4.87	28.27	4.08	68.61	16.84
15. Puruliya	130	160	4.08	5.10	30.99	3.94	78.13	16.66
16. Bardhaman	120	152	3.59	5.13	28.95	4.23	66.84	17.21
17. Birbhum	131	161	3.81	5.05	31.34	4.55	79.04	16.89

Source : Occasional Papers No. 1 of 1997

It is observed from the above table that GFR, GMFR, TFR, TMFR and CBR for the State as a whole are 122, 158, 3.61, 5.13 and 29.01 respectively. Maldah occupies the first position in terms of GFR, TFR and CBR whereas in case of GMFR and TMFR South 24 Parganas is in the first position. Lowest position for GFR and CBR goes to Kolkata whereas the same position occupies by Hugli for GMFR, TFR and TMFR. Number of children ever born per woman in age group 45-49 is maximum in Murshidabad with 5.72 which is much higher than the State average of 4.56 and the minimum number is observed in Kolkata. Child-woman ratio is highest in Murshidabad with 93.03 and Kolkata has the lowest with 37.22. State average mean age at marriage is 17.2. Mean age at marriage is maximum in Kolkata with 19.05 and Murshidabad with 16.49 is the minimum.

# Annexure

## Annexure - IV

### **Percentage distribution of Migrants by place of birth, 2001 Census**

Migration is an important aspect in the analysis of population change as it affects the size, age and sex structure of the population. However, it can affect the population size at local level only. In most general sense, migration as ordinarily defined movement of people from one place to another place involving change of residence for some definite purpose. Migration may be categorized as internal and international migration. A person moves from his/her place of birth last residence to a new place with some definite reason, it may be economic, social, political or for any other reason. The main source of information on migration of our country is collected through regular decennial census. In 2001 Census, data on migration were collected on different aspects, such as reason for migration from the place of previous residence, duration of stay since migration etc. Tables on migration by place of birth; interstate migration; rural and urban composition of internal migrants by place of birth in the district and in the State are given below.

# Annexure

## ANNEXURE – IV (A) PERCENTAGE DISTRIBUTION OF MIGRANTS BY PLACE OF BIRTH, 2001 CENSUS

Place of Birth	West Bengal			Kolkata		
	Persons	Males	Females	Persons	Males	Females
	1	2	3	4	5	6
A Migrants born within the state of Enumeration	19,082,558 (77.4)	4,489,736 (60.0)	14,592,822 (84.9)	347,449 (34.8)	181,223 (30.2)	166,226 (41.8)
i) Migrants born elsewhere in the district of Enumeration	14,526,298 (58.9)	2,892,376 (38.7)	11,633,922 (67.7)	0	0	0
ii) Migrants born in other district of the State	4,556,260 (18.5)	1,597,360 (21.4)	2,958,900 (17.2)	347,449 (34.8)	181,223 (30.2)	166,226 (41.8)
B Migrants born in other State of India	2,491,932 (10.1)	1,352,219 (18.1)	1,139,713 (6.6)	464,857 (46.6)	320,949 (53.4)	143,908 (36.2)
C Migrants born in other countries	3,090,393 (12.5)	1,636,343 (21.9)	1,454,050 (8.5)	185,943 (18.6)	98,305 (16.4)	87,638 (22.0)
<b>Total Migrants</b>	<b>24,664,883</b> <b>(100.0)</b>	<b>7,478,298</b> <b>(100.0)</b>	<b>17,186,585</b> <b>(100.0)</b>	<b>998,249</b> <b>(100.0)</b>	<b>600,477</b> <b>(100.0)</b>	<b>397,772</b> <b>(100.0)</b>

It is observed from the above table that out of 24,664,883 migrant population in the State 77.4 per cent migrants born in West Bengal, out of which most of them (58.9 per cent) migrants born elsewhere in the district of enumeration and remaining 18.5 per cent migrants born in various other districts of West Bengal. It is also observed that out of total migrants' 10.1 per cent and 12.5 per cent migrants having place of birth in other states of India and in other countries respectively. Annexure IV (A) shows a slightly different picture in case of the district of Kolkata. In Kolkata, out of 998,249 migrant populations only 34.8 per cent (30.2 per cent males and 41.8 per cent females) born within West Bengal while migrants born in other states of India (46.6 per cent) and born in other countries (18.6 per cent) constitute the vast majority of the migrant. It is interesting to note that in Kolkata percentage prevalence of male born in other states of India (53.4 per cent) exceeds their female counterparts (36.2 per cent). On the contrary in terms of percentage, the percentage of female migrants (22.0 per cent) born in other countries are higher than that of their male counterparts (16.4 per cent). However, if absolute population is taken into consideration, number of male migrants born in other countries exceeds their female counterparts. The picture clearly shows that Kolkata being a metropolitan city its cosmopolitan character is reflected in terms of relatively higher percentage of migrants born in other state of India and other countries when compared to State average.

# Annexure

## ANNEXURE – IV (B) INTERSTATE MIGRANTS TO WEST BENGAL AND DISTRICT, 2001 CENSUS

Place of Birth	Migrants			Percentage to total migrants		
	Persons	Males	Females	Persons	Males	Females
1	2	3	4	5	6	7
<b>STATE - WEST BENGAL 19</b>						
1. Bihar	1,160,593	708,591	452,002	46.6	52.4	39.7
2. Jharkhand	441,435	159,689	281,746	17.7	11.8	24.7
3. Uttar Pradesh	309,315	190,832	118,483	12.4	14.1	10.4
<b>Total for three states</b>	<b>1,911,343</b>	<b>1,059,112</b>	<b>852,231</b>	<b>76.7</b>	<b>78.3</b>	<b>74.8</b>
4. Other States	580,589	293,107	287,482	23.3	21.7	25.2
<b>Total</b>	<b>2,491,932</b>	<b>1,352,219</b>	<b>1,139,713</b>	<b>100.0</b>	<b>100.0</b>	<b>100.0</b>
<b>District - Kolkata 17</b>						
1. Bihar	244,332	183,727	60,605	52.6	57.2	42.1
2. Uttar Pradesh	68,549	44,057	24,492	14.7	13.7	17.0
3. Jharkhand	33,942	23,531	10,411	7.3	7.3	7.2
<b>Total for three states</b>	<b>346,823</b>	<b>251,315</b>	<b>95,508</b>	<b>74.6</b>	<b>78.3</b>	<b>66.4</b>
4. Other States	118,034	69,634	48,400	25.4	21.7	33.6
<b>Total</b>	<b>464,857</b>	<b>320,949</b>	<b>143,908</b>	<b>100.0</b>	<b>100.0</b>	<b>100.0</b>

The above table (Annexure – IVB) on interstate migration shows that in 2001, out of total interstate migrants of West Bengal 46.6 per cent migrants had place of birth in Bihar, 17.7 per cent had in Jharkhand, 12.4 per cent had in Uttar Pradesh and remaining 23.3 per cent in other than three states as stated above. In case of Kolkata, 52.6 per cent migrants who had been enumerated as inter state migrants to Kolkata had place of birth in Bihar, 14.7 per cent and 7.3 per cent interstate migrants to Kolkata had their place of birth in Jharkhand and Uttar Pradesh respectively while rest (23.3 per cent) had their place of birth in other states of India. It is thus evident that interstate migration of West Bengal is mostly held from Bihar and Jharkhand while in Kolkata it is mostly held from Bihar.

# Annexure

## ANNEXURE – IV (C)

### **RURAL AND URBAN COMPOSITION OF INTERNAL MIGRANTS BY PLACE OF BIRTH, 2001 CENSUS**

Place of Birth	Place of Enumeration					
	West Bengal			Kolkata		
	Total	Rural	Urban	Total	Rural	Urban
1	3	4	5	6	7	8
1 Migrants born within the state of Enumeration	19,082,558 (100.0)	14,106,837 (73.9)	4,975,721 (26.1)	347,449 (100.0)	0 (0.0)	347,449 (100.0)
2 Migrants born in other State of India	2,491,932 (100.0)	678,906 (27.2)	1,813,026 (72.8)	464,857 (100.0)	0 (0.0)	464,857 (100.0)

Table on rural and urban composition internal migrant by place of birth as envisaged in annexure – IV(C) shows that there is a consistency in the other areas within the state that larger percentage of population having rural place of birth are enumerated in rural areas and population having urban place of birth are enumerated in urban areas. But the picture is different in case of migrant from other states of India particularly in case of migrant population having place of birth in rural areas. In case of West Bengal 73.9 per cent of the migrants born within the state of West Bengal are from rural areas while 26.1 per cent are from urban areas. On the contrary picture is reversed in case of migrants of West Bengal born in other states of India. In this category 72.8 per cent are from urban areas and only 27.2 per cent are from rural areas of West Bengal. Since Kolkata is entirely an urban agglomeration, its entire migrant population is exclusively enumerated under the category of urban population.



# Annexure

## ANNEXURE – IV (D) PERCENTAGE DISTRIBUTION OF MIGRANTS BY PLACE OF LAST RESIDENCE, 2001 CENSUS

Sl. No.	State /District	Born elsewhere in the district of enumeration			Born in other district of West Bengal			Born in West Bengal		
		P	M	F	P	M	F	P	M	F
1	2	3	4	5	6	7	8	9	10	11
	<b>West Bengal</b>	<b>14,526,298</b>	<b>2,892,376</b>	<b>11,633,922</b>	<b>4,556,260</b>	<b>1,597,360</b>	<b>2,958,900</b>	<b>19,082,558</b>	<b>4,489,736</b>	<b>14,592,822</b>
		(58.9)	(38.7)	(67.7)	(18.5)	(21.4)	(17.2)	(77.4)	(60.0)	(84.9)
1	Darjiling	166,020 (38.8)	75,231 (36.1)	90,789 (41.4)	85,873 (20.1)	39,459 (18.9)	46,414 (21.2)	251,893 (58.9)	114,690 (55.0)	137,203 (62.5)
2	Jalpaiguri	506,235 (47.4)	153,728 (35.9)	352,507 (55.0)	182,048 (17.0)	72,092 (16.9)	109,956 (17.2)	688,283 (64.4)	225,820 (52.8)	462,463 (72.2)
3	Koch Bihar	441,372 (59.7)	98,362 (41.7)	343,010 (68.1)	62,194 (8.4)	16,380 (6.9)	45,814 (9.1)	503,566 (68.1)	114,742 (48.7)	388,824 (77.2)
4	Uttar Dinajpur	338,438 (54.1)	52,425 (30.0)	286,013 (63.5)	107,170 (17.1)	38,779 (22.2)	68,391 (15.2)	445,608 (71.3)	91,204 (52.2)	354,404 (78.7)
5	Dakshin Dinajpur	286,620 (56.6)	55,071 (35.4)	231,549 (66.0)	54,220 (10.7)	13,233 (8.5)	40,987 (11.7)	340,840 (67.3)	68,304 (43.9)	272,536 (77.7)
6	Maldah	643,485 (74.7)	118,501 (57.9)	524,984 (79.9)	72,237 (8.4)	21,576 (10.5)	50,661 (7.7)	715,722 (83.1)	140,077 (68.5)	575,645 (87.6)
7	Murshidabad	1,056,899 (81.0)	189,319 (72.8)	867,580 (83.0)	167,578 (12.8)	34,125 (13.1)	133,453 (12.8)	1,224,477 (93.8)	223,444 (86.0)	1,001,033 (95.8)
8	Birbhum	638,338 (73.9)	119,583 (66.5)	518,755 (75.8)	157,612 (18.2)	36,791 (20.5)	120,821 (17.6)	795,950 (92.1)	156,374 (87.0)	639,576 (93.4)
9	Barddhaman	1,286,874 (54.4)	304,320 (40.0)	982,554 (61.3)	532,388 (22.5)	173,075 (22.7)	359,313 (22.4)	1,819,262 (77.0)	477,395 (62.7)	1,341,867 (83.7)
10	Nadia	828,091 (48.7)	201,558 (33.7)	626,533 (56.8)	256,887 (15.1)	70,654 (11.8)	186,233 (16.9)	1,084,978 (63.8)	272,212 (45.6)	812,766 (73.7)
11	North 24 Parganas	1,430,509 (38.7)	432,211 (27.7)	998,298 (46.8)	994,430 (26.9)	434,872 (27.9)	559,558 (26.2)	2,424,939 (65.7)	867,083 (55.6)	1,557,856 (73.0)
12	Hugli	1,107,120 (56.5)	252,590 (41.0)	854,530 (63.6)	492,590 (25.1)	157,233 (25.5)	335,357 (25.0)	1,599,710 (81.6)	409,823 (66.5)	1,189,887 (88.6)
13	Bankura	786,369 (79.8)	114,377 (73.3)	671,992 (81.0)	173,919 (17.6)	30,185 (19.3)	143,734 (17.3)	960,288 (97.4)	144,562 (92.7)	815,726 (98.3)
14	Puruliya	514,999 (74.4)	57,637 (64.4)	457,362 (75.8)	74,586 (10.8)	15,497 (17.3)	59,089 (9.8)	589,585 (85.1)	73,134 (81.8)	516,451 (85.6)
15	Medinipur	2,369,466 (87.5)	283,721 (74.8)	2,085,745 (89.5)	202,726 (7.5)	47,423 (12.5)	155,303 (6.7)	2,572,192 (94.9)	331,144 (87.3)	2,241,048 (96.2)
16	Haora	769,939 (57.7)	170,090 (37.8)	599,849 (67.8)	289,790 (21.7)	104,042 (23.1)	185,748 (21.0)	1,059,729 (79.4)	274,132 (61.0)	785,597 (88.8)
17	Kolkata	0 (0.0)	0 (0.0)	0 (0.0)	347,449 (34.8)	181,223 (30.2)	166,226 (41.8)	347,449 (34.8)	181,223 (30.2)	166,226 (41.8)
18	South 24 Parganas	1,355,524 (74.1)	213,652 (50.7)	1,141,872 (81.1)	302,563 (16.5)	110,721 (26.3)	191,842 (13.6)	1,658,087 (90.7)	324,373 (77.0)	1,333,714 (94.8)

Sl. No.	State /District	Born in Other States			Born in Other Countries			Total Migrants		
		P	M	F	P	M	F	P	M	F
1	2	12	13	14	15	16	17	18	19	20
	<b>West Bengal</b>	<b>2,491,932</b>	<b>1,352,219</b>	<b>1,139,713</b>	<b>3,090,393</b>	<b>1,636,343</b>	<b>1,454,050</b>	<b>24,664,883</b>	<b>7,478,298</b>	<b>17,186,585</b>
		(10.1)	(18.1)	(6.6)	(12.5)	(21.9)	(8.5)	(100.0)	(100.0)	(100.0)
1	Darjiling	99,628 (23.3)	54,320 (26.0)	45,308 (20.6)	76,453 (17.9)	39,534 (19.0)	36,919 (16.8)	427,974 (100.0)	208,544 (100.0)	219,430 (100.0)
2	Jalpaiguri	136,065 (12.7)	70,480 (16.5)	65,585 (10.2)	243,828 (22.8)	131,466 (30.7)	112,362 (17.5)	1,068,176 (100.0)	427,766 (100.0)	640,410 (100.0)
3	Koch Bihar	38,799 (5.2)	15,095 (6.4)	23,704 (4.7)	196,906 (26.6)	105,910 (44.9)	90,996 (18.1)	739,271 (100.0)	235,747 (100.0)	503,524 (100.0)
4	Uttar Dinajpur	66,039 (10.6)	22,334 (12.8)	43,705 (9.7)	113,576 (18.2)	61,145 (35.0)	52,431 (11.6)	625,223 (100.0)	174,683 (100.0)	450,540 (100.0)
5	Dakshin Dinajpur	7,922 (1.6)	3,707 (2.4)	4,215 (1.2)	157,908 (31.2)	83,684 (53.7)	74,224 (21.1)	506,670 (100.0)	155,695 (100.0)	350,975 (100.0)
6	Maldah	51,900 (6.0)	14,621 (7.1)	37,279 (5.7)	93,774 (10.9)	49,887 (24.4)	43,887 (6.7)	861,396 (100.0)	204,585 (100.0)	656,811 (100.0)
7	Murshidabad	29,256 (2.2)	9,937 (3.8)	19,319 (1.8)	51,144 (3.9)	26,506 (10.2)	24,638 (2.4)	1,304,877 (100.0)	259,887 (100.0)	1,044,990 (100.0)
8	Birbhum	57,672 (6.7)	17,602 (9.8)	40,070 (5.9)	10,698 (1.2)	5,754 (3.2)	4,944 (0.7)	864,320 (100.0)	179,730 (100.0)	684,590 (100.0)
9	Barddhaman	391,452 (16.6)	201,615 (26.5)	189,837 (11.8)	153,306 (6.5)	82,238 (10.8)	71,068 (4.4)	2,364,020 (100.0)	761,248 (100.0)	1,602,772 (100.0)
10	Nadia	38,515 (2.3)	20,677 (3.5)	17,838 (1.6)	577,312 (33.9)	304,430 (51.0)	272,882 (24.7)	1,700,805 (100.0)	597,319 (100.0)	1,103,486 (100.0)
11	North 24 Parganas	355,410 (9.6)	214,142 (13.7)	141,268 (6.6)	912,987 (24.7)	478,846 (30.7)	434,141 (20.4)	3,693,336 (100.0)	1,560,071 (100.0)	2,133,265 (100.0)
12	Hugli	214,864 (11.0)	129,703 (21.0)	85,161 (6.3)	145,100 (7.4)	77,170 (12.5)	67,930 (5.1)	1,959,674 (100.0)	616,696 (100.0)	1,342,978 (100.0)
13	Bankura	16,883 (1.7)	6,884 (4.4)	9,999 (1.2)	8,598 (0.9)	4,577 (2.9)	4,021 (0.5)	985,769 (100.0)	156,023 (100.0)	829,746 (100.0)
14	Puruliya	101,369 (14.6)	15,418 (17.2)	85,951 (14.3)	1,647 (0.2)	890 (1.0)	757 (0.1)	692,601 (100.0)	89,442 (100.0)	603,159 (100.0)
15	Medinipur	117,336 (4.3)	37,862 (10.0)	79,474 (3.4)	19,637 (0.7)	10,275 (2.7)	9,362 (0.4)	2,709,165 (100.0)	379,281 (100.0)	2,329,884 (100.0)
16	Haora	234,619 (17.6)	154,126 (34.3)	80,493 (9.1)	39,929 (3.0)	21,359 (4.8)	18,570 (2.1)	1,334,277 (100.0)	449,617 (100.0)	884,660 (100.0)
17	Kolkata	464,857 (46.6)	320,949 (53.4)	143,908 (36.2)	185,943 (18.6)	98,305 (16.4)	87,638 (22.0)	998,249 (100.0)	600,477 (100.0)	397,772 (100.0)
18	South 24 Parganas	69,346 (3.8)	42,747 (10.1)	26,599 (1.9)	101,647 (5.6)	54,367 (12.9)	47,280 (3.4)	1,829,080 (100.0)	421,487 (100.0)	1,407,593 (100.0)

It is seen from Annexure-IV(D) that in terms of total migrants in absolute figure, North 24 Parganas with 3,693,336 persons comes in first position followed by Medinipur with 2,709,165 persons and Barddhaman with 2,364,020 persons. In case of people born in West Bengal, 9 districts of the State overtake the State percentage of 77.4. So far people born in other states are concerned, 8 districts overtake the State average of 10.1 per cent and regarding people born in other district of West Bengal, only 6 districts overtake the State average of 18.5 per cent. The percentage of people born elsewhere in the district of enumeration varies between the maximum of 87.5 in Medinipur and the minimum of 38.7 in North 24 Parganas district. Similarly, the percentage of people born in other countries varies between the maximum of 33.9 in Nadia and the minimum of 0.2 in Puruliya district.

# Annexure

## ANNEXURE - V BRIEF ACCOUNT OF MAIN RELIGIONS IN THE STATE AND DISTRICT, 2001 CENSUS

Religious communities	Total	Rural	Urban	Per cent to all religions	Percent to total population	
					Rural	Urban
1	2	3	4	5	6	7
<b>WEST BENGAL -19</b>						
All Religions	80,176,197	57,748,946	22,427,251	100.0	72.0	28.0
Hindus	58,104,835	39,406,984	18,697,851	72.5	67.8	32.2
Muslims	20,240,543	16,845,034	3,395,509	25.2	83.2	16.8
Christians	515,150	393,358	121,792	0.6	76.4	23.6
Sikhs	66,391	10,758	55,633	0.1	16.2	83.8
Buddhists	243,364	171,455	71,909	0.3	70.5	29.5
Jains	55,223	9,354	45,869	0.1	16.9	83.1
Others	895,796	875,354	20,442	1.1	97.7	2.3
Religion not stated	54,895	36,649	18,246	0.1	66.8	33.2
<b>KOLKATA-17</b>						
All Religions	4,572,876	0	4,572,876	100.0	0.0	100.0
Hindus	3,552,274	0	3,552,274	77.7	0.0	100.0
Muslims	926,769	0	926,769	20.3	0.0	100.0
Christians	40,218	0	40,218	0.9	0.0	100.0
Sikhs	15,599	0	15,599	0.3	0.0	100.0
Buddhists	6,445	0	6,445	0.1	0.0	100.0
Jains	20,859	0	20,859	0.5	0.0	100.0
Others	2,179	0	2,179	0.0	0.0	100.0
Religion not stated	8,533	0	8,533	0.2	0.0	100.0

It is observed that in Kolkata, Hindus are majority with 77.7 per cent in 2001 Census. It is followed by Muslim (20.3 per cent). None of the other religions are professed by even one per cent of the population of Kolkata. A negligible number of population profess other religion not specially stated in annexure and only 0.2 per cent population did not stated their religion during 2001 Census. However, while comparing the percentage of population professing various main religious of Kolkata and West Bengal, it is observed that percentage prevalence of Hindus, Christians, Sikhs, Jains and religion not stated in Kolkata exceeds the State average percentage prevalence while the percentage prevalence of population professing Muslims, Buddhists and other religion not mentioned in Annexure – V is higher in West Bengal than their counterparts of Kolkata.

# Annexure

## Annexure - VI

### **Marital Status of Population as per 2001 Census :**

Information on sex and marital status of the population is very much important for demographic analysis. Particularly marital status of women population is very much important for measuring fertility rate by age group. Population of women belonging to status of married or currently married is also important for measuring age specific marital fertility rate (ASMFR). A table classified by marital status and broad age group is presented below :

---

# Annexure

## ANNEXURE – VI (A) PERCENTAGE DISTRIBUTION OF POPULATION CLASSIFIED BY MARITAL STATUS, BROAD AGE GROUP AND SEX, 1991-2001

Year	Age	Total	Marital Status								
			Never married		Married		Widowed		Divorced or Separated		
			Males	Females	Males	Females	Males	Females	Males	Females	
1	2	3	4	5	6	7	8	9	10	11	
<b>1991</b>	0-14	100.0	99.6	99.4	0.4	0.6	0.0	0.0	0.0	0.0	0.0
	15-34	100.0	66.5	40.8	33.2	58.2	0.1	0.8	0.2	0.2	
	35-54	100.0	8.6	4.0	90.2	86.4	1.0	9.3	0.2	0.3	
	55+	100.0	6.8	2.4	87.0	48.9	6.0	48.4	0.2	0.3	
	All Ages	100.0	51.9	44.4	47.1	47.9	1.0	7.5	0.1	0.2	
<b>2001</b>	0-14	100.0	99.5	98.9	0.5	0.9	0.0	0.1	0.1	0.1	
	15-34	100.0	66.3	42.8	33.3	55.5	0.2	1.0	0.2	0.7	
	35-54	100.0	10.4	6.0	87.9	83.9	1.3	9.1	0.4	1.0	
	55+	100.0	7.3	4.4	84.5	51.1	7.8	43.9	0.4	0.6	
	All Ages	100.0	49.4	41.0	48.8	49.6	1.5	8.8	0.2	0.6	

Information on sex wise marital status of person particularly marital status of women population is very much important for measuring fertility rate by age group. Population of women belonging to currently married group is also important for measuring age specific marital fertility rate (ASMFR). Table classified marital status broad age group and sex of 2001 Census is given in Annexure - VIA.

It can be observed from the above table that in Kolkata percentage of never married population is lower in 2001 than 1991. Marriage during the age of childhood (0-14 years) though is very rare but in Kolkata yet its percentage prevalence is higher in Kolkata in 2001 than the preceding census enumerations (1991). It shows that child marriage still exists in the minuscule form. The percentage of never married persons in the age group of 15-34 years in 2001 is higher in Kolkata than 1991 for both the sexes. A remarkable high percentage of never married male and female in the age group of 35-54 years have been observed in Kolkata in 2001 when compared the data with 1991 Census data. It shows prevalence of late marriage and not marrying at all is more preferred by both the sexes of Kolkata in 2001 than 1991. The average widowed population of Kolkata is almost in tune with 1991 data. It is also observed that there is a significantly high percentage of widows in the age group of 55 years and above both in 1991 and 2001 than their widower counterparts. Moreover percentage prevalence of widow is very comparatively much higher than the widower both in case of 1991 and 2001. It shows that either remarriage of widower may be more common than the widow or there is a higher incidence of early death of married males than their female counterparts. Divorced or separated population without further remarriage is very rare both in 1991 and 2001. However, number of divorced or separated females is relatively more common in female population than the male population in both 1991 and 2001. Again, it suggests relatively higher prevalence of marriage of divorced or separated male population than the female populations of identical married status.

# Annexure

## ANNEXURE – VI (B) AGE, SEX AND MARITAL STATUS, 2001CENSUS

Age Group	Total/ Rural/ Urban	Marital Status						
		Total Population			Never Married		Married	
		Persons	Males	Females	Males	Females	Males	Females
1	2	3	4	5	6	7	8	9
All ages	Total	4,572,876	2,500,040	2,072,836	1,236,140	848,829	1,219,904	1,028,384
	Rural	0	0	0	0	0	0	0
	Urban	4,572,876	2,500,040	2,072,836	1,236,140	848,829	1,219,904	1,028,384
0-9	Total	594,729	309,171	285,558	309,171	285,558	0	0
	Rural	0	0	0	0	0	0	0
	Urban	594,729	309,171	285,558	309,171	285,558	0	0
10-14	Total	405,040	212,218	192,822	209,393	187,786	2,352	4,153
	Rural	0	0	0	0	0	0	0
	Urban	405,040	212,218	192,822	209,393	187,786	2,352	4,153
15-19	Total	424,069	229,068	195,001	221,952	167,764	6,669	26,281
	Rural	0	0	0	0	0	0	0
	Urban	424,069	229,068	195,001	221,952	167,764	6,669	26,281
20-24	Total	438,598	243,416	195,182	199,994	96,324	42,785	96,642
	Rural	0	0	0	0	0	0	0
	Urban	438,598	243,416	195,182	199,994	96,324	42,785	96,642
25-29	Total	435,167	236,380	198,787	129,019	43,318	106,320	151,659
	Rural	0	0	0	0	0	0	0
	Urban	435,167	236,380	198,787	129,019	43,318	106,320	151,659
30-34	Total	392,701	216,368	176,333	62,646	19,952	152,084	150,500
	Rural	0	0	0	0	0	0	0
	Urban	392,701	216,368	176,333	62,646	19,952	152,084	150,500

Age Group	Total/ Rural/ Urban	Marital Status						
		Total Population			Never Married		Married	
		Persons	Males	Females	Males	Females	Males	Females
1	2	3	4	5	6	7	8	9
35-39	Total	395,804	216,105	179,699	33,420	13,037	180,550	157,690
	Rural	0	0	0	0	0	0	0
	Urban	395,804	216,105	179,699	33,420	13,037	180,550	157,690
40-44	Total	326,691	188,463	138,228	18,950	8,780	166,890	117,815
	Rural	0	0	0	0	0	0	0
	Urban	326,691	188,463	138,228	18,950	8,780	166,890	117,815
45-49	Total	294,054	169,205	124,849	12,645	6,157	153,302	103,609
	Rural	0	0	0	0	0	0	0
	Urban	294,054	169,205	124,849	12,645	6,157	153,302	103,609
50-54	Total	228,583	133,467	95,116	8,576	4,316	120,856	72,113
	Rural	0	0	0	0	0	0	0
	Urban	228,583	133,467	95,116	8,576	4,316	120,856	72,113
55-59	Total	171,739	98,384	73,355	5,590	2,747	88,884	52,032
	Rural	0	0	0	0	0	0	0
	Urban	171,739	98,384	73,355	5,590	2,747	88,884	52,032
60-64	Total	147,323	80,308	67,015	5,017	2,704	70,241	37,744
	Rural	0	0	0	0	0	0	0
	Urban	147,323	80,308	67,015	5,017	2,704	70,241	37,744
65-69	Total	116,006	61,020	54,986	3,877	1,951	52,038	26,946
	Rural	0	0	0	0	0	0	0
	Urban	116,006	61,020	54,986	3,877	1,951	52,038	26,946
70-74	Total	84,410	44,745	39,665	3,740	1,830	35,892	13,343
	Rural	0	0	0	0	0	0	0
	Urban	84,410	44,745	39,665	3,740	1,830	35,892	13,343
75-79	Total	46,287	24,575	21,712	2,619	1,173	18,462	6,794
	Rural	0	0	0	0	0	0	0
	Urban	46,287	24,575	21,712	2,619	1,173	18,462	6,794
80+	Total	58,710	29,504	29,206	3,932	2,077	20,634	9,368
	Rural	0	0	0	0	0	0	0
	Urban	58,710	29,504	29,206	3,932	2,077	20,634	9,368
Age not stated	Total	12,965	7,643	5,322	5,599	3,355	1,945	1,695
	Rural	0	0	0	0	0	0	0
	Urban	12,965	7,643	5,322	5,599	3,355	1,945	1,695

Age Group	Total/ Rural/ Urban	Marital Status					
		Widowed		Divorced or Separated		Unspecified Status	
		Males	Females	Males	Females	Males	Females
1	2	10	11	12	13	14	15
All ages	Total	37,856	182,923	6,140	12,700	0	0
	Rural	0	0	0	0	0	0
	Urban	37,856	182,923	6,140	12,700	0	0
0-9	Total	0	0	0	0	0	0
	Rural	0	0	0	0	0	0
	Urban	0	0	0	0	0	0

Age Group	Total/ Rural/ Urban	Marital Status					
		Widowed		Divorced or Separated		Unspecified Status	
		Males	Females	Males	Females	Males	Females
		10	11	12	13	14	15
10-14	Total	158	628	315	255	0	0
	Rural	0	0	0	0	0	0
	Urban	158	628	315	255	0	0
15-19	Total	134	537	313	419	0	0
	Rural	0	0	0	0	0	0
	Urban	134	537	313	419	0	0
20-24	Total	214	1,086	423	1,130	0	0
	Rural	0	0	0	0	0	0
	Urban	214	1,086	423	1,130	0	0
25-29	Total	460	2,097	581	1,713	0	0
	Rural	0	0	0	0	0	0
	Urban	460	2,097	581	1,713	0	0
30-34	Total	980	3,871	658	2,010	0	0
	Rural	0	0	0	0	0	0
	Urban	980	3,871	658	2,010	0	0
35-39	Total	1,363	6,936	772	2,036	0	0
	Rural	0	0	0	0	0	0
	Urban	1,363	6,936	772	2,036	0	0
40-44	Total	1,930	10,110	693	1,523	0	0
	Rural	0	0	0	0	0	0
	Urban	1,930	10,110	693	1,523	0	0
45-49	Total	2,639	14,000	619	1,083	0	0
	Rural	0	0	0	0	0	0
	Urban	2,639	14,000	619	1,083	0	0
50-54	Total	3,526	17,951	509	736	0	0
	Rural	0	0	0	0	0	0
	Urban	3,526	17,951	509	736	0	0
55-59	Total	3,549	18,090	361	486	0	0
	Rural	0	0	0	0	0	0
	Urban	3,549	18,090	361	486	0	0
60-64	Total	4,766	26,105	284	462	0	0
	Rural	0	0	0	0	0	0
	Urban	4,766	26,105	284	462	0	0
65-69	Total	4,899	25,777	206	312	0	0
	Rural	0	0	0	0	0	0
	Urban	4,899	25,777	206	312	0	0
70-74	Total	4,939	24,269	174	223	0	0
	Rural	0	0	0	0	0	0
	Urban	4,939	24,269	174	223	0	0
75-79	Total	3,388	13,631	106	114	0	0
	Rural	0	0	0	0	0	0
	Urban	3,388	13,631	106	114	0	0
80+	Total	4,820	17,583	118	178	0	0
	Rural	0	0	0	0	0	0
	Urban	4,820	17,583	118	178	0	0
Age not stated	Total	91	252	8	20	0	0
	Rural	0	0	0	0	0	0
	Urban	91	252	8	20	0	0



Annexure VIB depicts that there is no incidence of marriage in the age group of 0-9 years in Kolkata. However 2,352 males and 4,153 females are found to be married in the age group of 10-14 years. It shows child marriage is though rare, yet it is more common among the females than that of males. Females mostly marry in the age group of 25-44 years while males mostly marry in the age groups of 30-49 years. However, a significant number of males also marry in the age group of 20-24 years and 50-54 years. It

suggests age of marriage of males is comparatively higher than that of their female counterparts. Again, it may also be stated that frequency of late marriage is comparatively more preponderant in males than their female counterparts. In widowed status, widow (182,923) had overtaken widower (37,856) in all the age group. The number of divorced or separated females (12,700) is also higher than number of males (6,140) in all the age groups barring 10-14 years.

# Annexure

## ANNEXURE – VII AGE, SEX AND LEVEL OF EDUCATION IN THE DISTRICT, 2001 CENSUS

Age group	Educational Level											
	Total Population			Illiterate		Literate		Literate without any formal schooling including education level		Below Primary		
	Persons	Males	Females	Males	Females	Males	Females	Males	Females	Males	Females	
1	2	3	4	5	6	7	8	9	10	11	12	
All ages	4,572,876	2,500,040	2,072,836	575,032	615,741	1,925,008	1,457,095	52,183	38,111	300,617	263,502	
0-6	390,282	202,527	187,755	202,527	187,755	0	0	0	0	0	0	
7-10	303,032	159,292	143,740	29,898	28,865	129,394	114,875	2,837	2,162	113,055	101,041	
11-14	306,455	159,570	146,885	19,912	19,451	139,658	127,434	2,202	1,741	36,691	32,272	
15-19	424,069	229,068	195,001	34,001	31,072	195,067	163,929	3,939	2,848	20,345	15,537	
20-24	438,598	243,416	195,182	37,691	33,839	205,725	161,343	5,230	3,661	18,455	13,661	
25-29	435,167	236,380	198,787	38,166	39,082	198,214	159,705	5,421	4,006	17,931	14,530	
30-34	392,701	216,368	176,333	36,058	37,934	180,310	138,399	5,135	3,582	16,419	12,790	
35-44	722,495	404,568	317,927	72,003	78,065	332,565	239,862	9,710	6,414	31,882	23,913	
45+	1,147,112	641,208	505,904	102,404	157,479	538,804	348,425	15,255	12,295	45,175	49,336	
Age not stated	12,965	7,643	5,322	2,372	2,199	5,271	3,123	2,454	1,402	664	422	

Age group	Educational Level															
	Primary		Middle		Matriculation / Secondary		Higher Secondary/Intermediate pre University/Senior Secondary		Non-Technical diploma or Certificate not equal to degree		Technical diploma or certificate not equal to degree		Graduate and above			
	Males	Females	Males	Females	Males	Females	Males	Females	Male	Female	Males	Females	Males	Females		
1	13	14	15	16	17	18	19	20	21	22	23	24	25	26		
All ages	338,705	288,671	326,097	253,459	307,071	227,540	183,927	129,323	600	223	13,084	1,752	400,994	253,052		
0-6	0	0	0	0	0	0	0	0	0	0	0	0	0	0		
7-10	13,434	11,596	0	0	0	0	0	0	0	0	0	0	0	0		
11-14	78,097	71,899	22,598	21,460	0	0	0	0	0	0	0	0	0	0		
15-19	42,819	35,468	58,048	49,680	51,773	44,888	17,892	15,329	9	2	121	55	0	0		
20-24	32,929	25,532	36,236	27,297	34,813	27,241	41,861	32,579	50	42	1,008	341	34,936	30,813		
25-29	31,339	25,708	36,459	28,064	33,300	26,527	20,298	14,989	78	43	1,218	351	52,021	45,266		
30-34	26,527	21,188	33,372	24,276	30,345	24,640	18,269	13,190	60	24	1,236	200	48,818	38,332		
35-44	47,523	36,352	60,019	41,145	55,215	43,059	34,455	24,554	93	44	2,533	344	90,857	63,747		
45+	65,520	60,560	78,902	61,246	101,195	60,949	50,927	28,550	308	68	6,952	459	173,865	74,627		
Age not stated	517	368	463	291	430	236	225	132	2	0	16	2	497	267		

It has been observed from Annexure-VII that in none of the age groups in Kolkata the female literates are able to catch up the number of male literates. The number of illiterate males are marginally higher than their female counterparts in the age groups of 7-24 years while reverse scenario is observed in the older age groups, i.e. 25-29 25 years and above. However, in the category of 'age not stated' number of male illiterates are marginally higher than their female counterparts. In all categories of educational level from literate without formal schooling and below primary level of education right upto graduate and above level of education, number

of males exceeds their female counterparts. Male graduates and above level of education (400,994) are higher than all educational levels envisaged in Annexure–VII. The females with primary education (288,671) are highest than other educational levels. Thus, it can be said that in spite of remarkable advancement in female education, males still are in general better educated than their female counterparts. The lowest number of males and females are with ‘non technical diploma or certificate not equal to degree’ and next to it are males and females having ‘technical diploma or certificate not equal to degree’.

# Annexure

## ANNEXURE - VIII

### Distribution of different mother tongues in the district, 2001 Census

Language is an important characteristic of a population particularly in a multi-lingual and multi-cultural society like India. The language census literature that has grown over the last one hundred years of Indian census history has shed light on the linguistic composition of our country. The table below shows the population by mother tongue of the district since 1961. It is to be noted that mother tongues shown in 1971 Census are mother tongues inclusive of language grouped under each. Data shown in 1981 Census is the language mainly spoken in the households.

**ANNEXURE - VIII**  
**POPULATION BY MOTHER TONGUE IN THE DISTRICT OF KOLKATA (1961-2001)**

Year	Bengali 1	Hindi 2	Urdu 3	Oriya 4	Gujarati 5	Punjabi 6	Marwari 7	Nepali 8	English 9
1961	1,868,855 (63.8)	566,227 (19.3)	262,840 (9.0)	61,352 (2.1)	20,774 (0.7)	6,036 (0.2)	13,534 (0.5)	17,302 (0.6)	27,857 (1.0)
1971	1,887,471 (59.9)	731,853 (23.2)	348,689 (11.1)	42,252 (1.3)	26,939 (0.9)	26,363 (0.8)		15,784 (0.5)	20,237 (0.6)
1981	1,933,141 (58.5)	733,907 (22.2)	378,272 (11.4)	18,780 (0.6)	25,016 (0.8)	23,995 (0.7)		9,435 (0.3)	4,805 (0.1)
1991	2,798,357 (63.6)	917,403 (20.9)	520,162 (11.8)	33,509 (0.8)	23,879 (0.5)	23,681 (0.5)	6,532 (0.1)	14,669 (0.3)	10,860 (0.2)
2001	2,836,647 (62.0)	926,186 (20.3)	623,620 (13.6)	37,430 (0.8)	29,788 (0.7)	20,061 (0.4)	17,190 (0.4)	12,484 (0.3)	9,892 (0.2)

Year	Tamil 10	Telugu 11	Malayalam 12	Bhojpuri 13	Maithili 14	Sindhi 15	Other Mother Tongues 16	Total Population 17
1961	15,333 (0.5)	12,881 (0.4)	5,225 (0.2)		419 (0.0)	1,621 (0.1)	47,033 (1.6)	2,927,289
1971	13,194 (0.4)	7,675 (0.2)	8,092 (0.3)			4,351 (0.1)	15,846 (0.5)	3,148,746
1981	11,129 (0.3)	2,315 (0.1)	3,175 (0.1)			3,689 (0.1)	157,347 (4.8)	3,305,006
1991	13,251 (0.3)	5,850 (0.1)	8,116 (0.2)	2,245 (0.1)	1,440 (0.0)	3,757 (0.1)	16,108 (0.4)	4,399,819
2001	9,353 (0.2)	9,269 (0.2)	7,216 (0.2)	5,577 (0.1)	4,916 (0.1)	4,023 (0.1)	19,224 (0.4)	4,572,876

It has been observed from the above table that most of the populations (62.0 per cent) are Bengali speakers. The Hindi speakers accounts for 20.3 per cent. The percentage prevalence of Urdu speakers are 13.6 per cent. The proportion of other language such as Oriya, Gujarati, Punjabi, Marwari, Nepali, English, Tamil, Telugu, Malayalam, Bhojpuri, Maithili, Sindhi and other mother tongues are negligible as per 2001 Census.

The percentage of Bengali speakers have been declined from 1961 (63.8 per cent) to 1981 (58.5 per cent), then it is increased to 63.6 per cent in 1991 and again marginally declined to 62.0 per cent in 2001 Census. The percentage prevalence of Hindi speakers has been increased from 19.3 per cent in 1961 to 23.2 per cent in 1971 and then gradually declined in subsequent censuses and the figure for the same comes to 20.3 per cent in 2001 Census. The number of Urdu speaking population of Kolkata has also been increased from 9.0 per cent in 1961 Census enumeration to 13.6 per cent during 2001 Census. The Oriya speaking population has drastically been declined from 2.1 per cent in 1961 census to just 0.8 per cent in 2001 Census. The English speakers was reduced from 1.0 per cent in 1961 to 0.2 per cent in 2001.

# Annexure

It has been observed from the above table that most of the populations (62.0 per cent) are Bengali speakers. The Hindi speakers accounts for 20.3 per cent. The percentage prevalence of Urdu speakers are 13.6 per cent. The proportion of other language such as Oriya, Gujarati, Punjabi, Marwari, Nepali, English, Tamil, Telugu, Malayalam, Bhojpuri, Maithili, Sindhi and other mother tongues are negligible as per 2001 Census.

The percentage of Bengali speakers have been declined from 1961 (63.8 per cent) to 1981 (58.5 per cent), then it is increased to 63.6 per cent in 1991 and again marginally declined to 62.0 per cent in 2001 Census. The percentage prevalence of Hindi speakers has been increased from 19.3 per cent in 1961 to 23.2 per cent in 1971 and then gradually declined in subsequent censuses and the figure for the same comes to 20.3 per cent in 2001 Census. The number of Urdu speaking population of Kolkata has also been increased from 9.0 per cent in 1961 Census enumeration to 13.6 per cent during 2001 Census. The Oriya speaking population has drastically been declined from 2.1 per cent in 1961 census to just 0.8 per cent in 2001 Census. The English speakers was reduced from 1.0 per cent in 1961 to 0.2 per cent in 2001.

## **Annexure -IX : Scheduled Caste and Scheduled Tribe Population – Size and Growth**

In 1991 Census, the district registered a total Scheduled Castes population of 283,602 which comprised of 159,731 males and 123,871 females accounting for 6.45 per cent of the total population of the district. All the Scheduled Caste communities were reported in the district and they were scatteredly distributed in the district of Kolkata. The 5 major Scheduled Castes in order of population size were the (i) Namasudra (60,214) (ii) Pod, Poundra (48,508) (iii) Chamar, Charmakar, Mochi, Muchi, Rabidas, Ravidas, Rishi (42,684) (iv) Dhoba, Dhobi (21,739); and (v) Rajbanshi (16,390). Of these five major Scheduled Castes, the first three communities alone constituted 53.4 per cent of the total Scheduled Castes of the district.

The literacy rate among Scheduled Castes were 56.5 per cent as against the general literacy rate of 77.6 per cent of the district and 42.1 per cent literacy rate of the State. The figure depicts that though the Scheduled Castes of Kolkata were educationally backward in comparison to the general population of the district, yet their literacy rate were much higher than the overall literacy rate of the Scheduled Castes of the State.

In case of the work participation (main and marginal worker) in the district the Scheduled Castes registered 33.4 per cent with the break up of 52.5 per cent males and 8.8 per cent females corresponding to 33.0 per cent of the total workers among the overall population of the district and 33.3 per cent among the Scheduled Caste population of the State. There is thus not much significant different terms of percentage among the total Scheduled Castes workers of Kolkata, overall population of the district and total Scheduled Castes population of the State. The Scheduled Castes in the district were mainly engaged in such vocations which came under the category of other services (33.7 per cent) followed by work related to manufacturing, processing, servicing and repairs other than household industry (24.5 per cent). Among the female main workers belonging to the category of Scheduled Castes 74.5 per cent main workers eke out their living from other services.

Like-wise the district has registered population of 8,593 Scheduled Tribes comprising 5,083 males and 3,510 females accounting for 0.2 per cent of the total population of the district. Since, Kolkata is exclusively an urban area, its entire Scheduled Tribe population lived in urban sectors and 37 distinct Scheduled Tribe communities and a large number of unclassified Scheduled Tribes (1,956) were enumerated in Kolkata during 1991 Census. The Santals were not only the numerically dominant Scheduled Tribe of West Bengal, but with the population strength of 2,219 (25.8 per cent of the total Scheduled Tribes of the district) emerged as the numerically dominant Schedule Tribe of the district as well. The other 4 major Scheduled Tribes with significant population strength were the (i) Oraon (958) (ii) Munda (910) (iii) Gond (789) and (iv) Lohara or Lohra (182). The five major Scheduled Tribe communities mentioned above together comprised 58.9 per cent of the total Scheduled Tribes population of the district.

The literacy rate among the Scheduled Tribes of the district was 55.4 per cent registering a break up of

64.3 per cent among males and 42.0 per cent among females as against the 77.6 per cent literacy rates of the district and 27.8 per cent literacy rate of the Scheduled Tribes of the State. Thus it can be stated that the literacy rates of the Scheduled Tribes of Kolkata were much higher than the overall literacy rate of the Scheduled Tribes of West Bengal. At the same time their literacy rates were much lower than the total literacy rates of the district.

Work participation rate among the Scheduled Tribes were reported at 37.8 per cent with the break up of 56.2 per cent among males and 11.1 per cent among females corresponding to 33.0 per cent of the total workers of the district and 47.7 per cent of West Bengal. It depicts that percentage prevalence of total Scheduled Tribes working force of Kolkata as per 1991 census was higher than the total workers of Kolkata but the same was much lesser in percentage prevalence when compared with the Scheduled Tribes population of West Bengal. Most of the Scheduled Tribes were engaged in other services (52.3 per cent of the main workers). Among the females total main workers of Scheduled Tribe population most of them (61.3 per cent) were engaged in category of other services. The proportion of female Scheduled Tribe workers (12.0 per cent) of Kolkata was comparatively much lower than their male counterparts (88.0 per cent).

The distribution of Scheduled Tribes population of Kolkata district since 1961 can be envisaged from the following table :

**ANNEXURE - IX**  
**SCHEDULED CASTE AND SCHEDULED TRIBE POPULATION**  
**IN THE DISTRICT OF HUGLI (1961-2001)**

T/R/U	1961		1971		1981		1991		2001	
	SC	ST	SC	ST	SC	ST	SC	ST	SC	ST
	1	2	3	4	5	6	7	8	9	10
Total	445,208	90,106	548,080	100,084	767,502	141,047	1,050,280	176,401	1,188,881	212,062
			(23.1)	(11.1)	(40.0)	(40.9)	(36.8)	(25.1)	(13.2)	(20.2)
Rural	388,457	87,757	499,336	95,712	660,478	134,710	873,423	167,273	981,740	198,486
			(28.5)	(9.1)	(32.3)	(40.8)	(32.3)	(24.2)	(12.4)	(18.7)
Urban	56,751	2,349	48,744	4,372	107,024	6,337	176,857	9,128	207,141	13,576
			-(14.1)	(86.1)	(119.6)	(45.0)	(65.3)	(44.0)	(17.1)	(48.7)

**Note :** Figures within brackets indicate decennial growth.

It is seen from the above table that growth rate of the Scheduled Castes shows fluctuating decadal growth since 1961. There had been little increasing trend of growth rate among the Scheduled Caste population during 1951-1961 (4.3 per cent) which decreased sharply during 1961-1971 (- 6.1 per cent) and subsequently increased in 1971-81 (26.0 per cent) and 1981-1991 (89.2 per cent). However, the growth rate of Scheduled Castes was decreased to -3.1 per cent during 1991-2001.

Almost similar trend is observed in case of Scheduled Tribe population. The growth rate was increased marginally during 1951-61 (0.1 per cent) but decreased substantially during 1961-71 (- 4.4 per cent) and again increased during 1971-81 (83.6 per cent) and 1981-91 (94.4 per cent) but rate of growth was retarded during 1991-2001 (14.2 per cent).

# SRS Data

## ANNEXURE - X (A) ESTIMATED ANNUAL BIRTH RATE, DEATH RATE AND NATURAL GROWTH RATE BASED ON SRS DATA 1970-2006

Year	Birth Rate						Death Rate						Natural Growth Rate					
	West Bengal			India			West Bengal			India			West Bengal			India		
	Total	Rural	Urban	Total	Rural	Urban	Total	Rural	Urban	Total	Rural	Urban	Total	Rural	Urban	Total	Rural	Urban
1	2	3	4	5	6	7	8	9	10	11	12	13	14	15	16	17	18	19
1970	27.8	29.9	21.7	36.8	38.9	29.7	10.6	12.0	6.3	15.7	17.3	10.2	17	17.9	15.4	21.1	21.6	19.5
1971	NA	NA	24.8	36.9	38.9	30.1	NA	NA	9.2	14.9	16.4	9.7	NA	NA	15.6	22.0	22.5	20.4
1972	NA	NA	26.5	36.6	38.4	30.5	NA	NA	10.5	16.9	18.9	10.3	NA	NA	16.0	19.7	19.5	20.2
1973	NA	NA	24.8	34.6	35.9	28.9	NA	NA	8.9	15.5	17.0	9.6	NA	NA	15.9	19.1	18.9	19.3
1974	28.0	29.7	23.1	34.5	35.9	28.4	12.4	13.1	10.4	14.5	15.9	9.2	15.6	16.6	12.7	20.0	20.0	19.2
1975	28.7	30.1	24.2	35.2	36.7	28.5	13.0	13.7	10.6	15.9	17.3	10.2	15.7	16.4	13.6	19.3	19.4	18.3
1976	31.9	34.1	24.6	34.4	35.8	28.4	11.9	12.5	9.8	15.0	16.3	9.5	20.0	21.6	14.8	19.4	19.5	18.9
1977	32.1	35.3	21.6	33.0	34.3	27.8	11.7	12.8	8.4	14.7	16.0	9.4	20.4	22.5	13.2	18.3	18.3	18.4
1978	28.4	30.4	21.9	33.3	34.7	27.8	11.6	12.6	8.3	14.2	15.3	9.4	16.8	17.8	13.6	19.1	19.4	18.4
1979	32.7	36.4	20.0	33.7	35.1	27.6	12.1	13.7	6.4	13.0	14.1	8.1	20.6	22.7	13.6	20.7	21.0	19.5
1980	31.7	35.4	17.6	33.7	35.1	27.8	10.9	12.2	6.4	12.6	13.7	7.9	20.8	23.2	11.2	21.1	21.4	19.9
1981	33.2	37.0	20.0	33.9	35.6	27.0	11.0	12.2	6.9	12.5	13.7	7.8	22.2	24.8	13.1	21.4	21.9	19.2
1982	32.3	37.0	20.4	33.8	35.5	27.6	10.4	12.0	6.3	11.9	13.1	7.4	21.9	25.0	14.1	21.9	22.4	20.2
1983	32.0	36.0	21.7	33.7	35.3	28.3	10.3	11.6	6.9	11.9	13.1	7.9	21.7	24.4	14.8	21.8	22.2	20.4
1984	30.4	34.3	20.5	33.9	35.3	29.4	10.7	12.0	7.5	12.6	13.8	8.6	19.7	22.3	13.0	21.3	21.5	20.8
1985	29.4	33.0	20.5	32.9	34.3	28.1	9.6	10.7	6.8	11.8	13.0	7.8	19.8	22.3	13.7	21.1	21.3	20.3
1986	29.7	33.5	20.1	32.6	34.2	27.1	8.8	9.6	6.9	11.1	12.2	7.6	20.9	23.9	13.2	21.5	22.0	19.5
1987	30.7	34.6	20.9	32.2	33.7	27.4	8.8	9.7	6.5	10.9	12.0	7.4	21.9	24.9	14.4	21.3	21.7	20.0
1988	28.4	32.1	19.1	31.5	33.1	26.3	8.4	9.4	5.9	11.0	12.0	7.7	20.0	22.7	13.2	20.5	21.1	18.6
1989	27.2	30.7	18.4	30.6	32.2	25.2	8.8	9.5	7.0	10.3	11.1	7.2	18.4	21.2	11.4	20.3	21.1	18.0
1990	28.2	32.0	18.6	30.2	31.7	24.7	8.4	9.0	7.0	9.7	10.5	6.8	19.8	23.0	11.6	20.5	21.2	17.9
1991	27.0	30.3	18.5	29.5	30.9	24.3	8.3	8.9	6.7	9.8	10.6	7.1	18.7	21.4	11.8	19.7	20.3	17.2
1992	24.8	28.0	16.4	29.2	30.9	23.1	8.4	9.1	6.6	10.1	10.9	7.0	16.4	18.9	9.8	19.1	20.0	16.1
1993	25.7	28.6	18.2	28.7	30.4	23.7	7.4	8.5	4.4	9.3	10.6	5.8	18.3	20.1	13.8	19.4	19.8	17.9
1994	25.2	28.1	17.6	28.7	30.5	23.1	8.3	8.8	7.1	9.3	10.1	6.7	16.9	19.3	10.5	19.4	20.4	16.4
1995	23.6	26.1	16.8	28.3	30.0	22.7	7.9	8.1	7.2	9.0	9.8	6.6	15.7	18.1	9.6	19.3	20.2	16.1
1996	22.8	25.3	16.0	27.5	29.3	21.6	7.8	8.0	7.2	9.0	9.7	6.5	15.0	17.3	8.8	18.5	19.6	15.1
1997	22.4	24.8	15.9	27.2	28.9	21.5	7.7	7.9	7.2	8.9	9.6	6.5	14.7	16.9	8.8	18.3	19.3	15.0
1998	21.3	23.4	15.2	26.5	28.0	21.1	7.5	7.7	7.1	9.0	9.7	6.6	13.7	15.7	8.2	17.5	18.3	14.5
1999	20.7	22.9	14.3	26.1	27.6	20.8	7.1	7.2	6.8	8.7	9.4	6.3	13.6	15.7	7.5	17.4	18.2	14.5
2000	20.7	23.0	14.1	25.8	27.6	20.7	7.0	7.2	6.7	8.5	9.3	6.3	13.6	15.8	7.4	17.3	18.3	14.4
2001	20.6	22.9	13.8	25.4	27.1	20.3	7.0	7.2	6.4	8.4	9.1	6.3	13.6	15.8	7.4	17.0	18.1	14.0
2002	20.5	22.6	14.1	25.0	26.6	20.0	6.7	6.9	6.4	8.1	8.7	6.1	13.8	15.7	7.7	16.9	17.9	13.9
2003	20.3	22.4	14.0	24.8	26.4	19.8	6.6	6.8	6.2	8.0	8.7	6.0	13.6	15.6	7.8	16.8	17.8	13.8
2004	19.3	21.8	12.9	24.1	25.9	19.0	6.3	6.4	6.0	7.5	8.2	5.8	13.1	15.4	6.9	16.6	17.8	13.3
2005	18.8	21.2	12.6	23.8	25.6	19.1	6.4	6.3	6.6	7.6	8.1	6.0	12.4	14.9	6.0	16.3	17.5	13.1
2006	18.4	20.7	12.3	23.5	25.2	18.8	6.2	6.2	6.3	7.5	8.1	6.0	12.2	14.5	6.0	16.0	17.2	12.8

Source : SRS Bulletin of various years published by the Registrar General, India

### ABOUT THE SAMPLE REGISTRATION SYSTEM (SRS) IN WEST BENGAL :

The Sample Registration System (SRS) is a large scale demographic sample survey for providing reliable annual estimates of birth rate, death rate and other fertility and mortality indicators at the national and sub-national levels. The field investigation consists of continuous enumeration of births and deaths by a

resident part time enumerator and an independent half yearly survey by supervisor. The data obtained through these operations are matched. The unmatched and partially matched events are re-verified in the field and thereafter an unduplicated count of births and deaths is obtained. The SRS was initiated by the Office

of the Registrar General and Census Commissioner, India on a pilot basis in a few selected states in 1964-65 and it became fully operational during 1969-70 with about 3,700 sample units in India. Thereafter the number of sample units was periodically increased. After completion of 1991 Census these units were replaced during 1993-94 with 6,671 sample units (4,436 rural and 2,235 urban blocks) in all states and union territories. For West Bengal state total number of sample units were 475 (300 rural and 175 urban) after 1991 census. The sample unit in rural areas is a village or a segment of it if the village had a

population of 2,000 or more. In urban areas the sampling unit is a census enumeration block with a population of 600 or 120 households. At present SRS is operational in 7,597 sample units (4,433 rural and 3,164 urban) spread across all States and Union territories and covers about 1.3 million households and 6.93 million population based on 2001 Census frame and these were effective from January 2004. In the state of West Bengal SRS is covering about 5.7 lakh population through 555 (310 rural and 245 urban) sample units which is highest among all states and UTs.



# SRS Data

## ANNEXURE - X (B)

### ESTIMATED INFANT MORTALITY RATE BASED ON SRS DATA : 1970-2006

Year	Infant Mortality Rate					
	West Bengal			India		
	Total	Rural	Urban	Total	Rural	Urban
1	2	3	4	5	6	7
1970	NA	NA	NA	125.0	133.0	86.0
1971	NA	NA	71.0	122.0	131.0	81.0
1972	NA	NA	84.0	139.0	150.0	85.0
1973	NA	NA	88.0	134.0	143.0	89.0
1974	NA	NA	NA	126.0	136.0	74.0
1975	NA	NA	NA	140.0	151.0	84.0
1976	NA	NA	NA	129.0	139.0	80.0
1977	NA	NA	NA	130.0	140.0	81.0
1978	NA	NA	NA	127.0	137.0	74.0
1979	NA	NA	NA	120.0	130.0	72.0
1980	NA	NA	NA	114.0	124.0	65.0
1981	91.0	98.0	44.0	110.0	119.0	62.0
1982	86.0	93.0	52.0	105.0	114.0	65.0
1983	84.0	93.0	48.0	105.0	114.0	66.0
1984	82.0	88.0	55.0	104.0	113.0	66.0
1985	74.0	80.0	46.0	97.0	107.0	59.0
1986	71.0	75.0	55.0	96.0	105.0	62.0
1987	71.0	77.0	43.0	95.0	104.0	61.0
1988	69.0	76.0	43.0	94.0	102.0	62.0
1989	77.0	83.0	53.0	91.0	98.0	58.0
1990	63.0	68.0	41.0	80.0	86.0	50.0
1991	71.0	76.0	47.0	80.0	87.0	53.0
1992	65.0	71.0	38.0	79.0	85.0	53.0
1993	58.0	64.0	33.0	74.0	82.0	45.0
1994	62.0	64.0	52.0	74.0	80.0	52.0
1995	58.0	61.0	45.0	74.0	80.0	48.0
1996	55.0	58.0	44.0	72.0	77.0	46.0
1997	55.0	58.0	43.0	71.0	77.0	45.0
1998	53.0	56.0	41.0	72.0	77.0	45.0
1999	52.0	55.0	40.0	70.0	75.0	44.0
2000	51.0	54.0	37.0	68.0	74.0	44.0
2001	51.0	54.0	37.0	66.0	72.0	42.0
2002	49.0	52.0	36.0	63.0	69.0	40.0
2003	46.0	48.0	34.0	60.0	66.0	38.0
2004	40.0	42.0	32.0	58.0	64.0	40.0
2005	38.0	40.0	31.0	58.0	64.0	40.0
2006	38.0	40.0	29.0	57.0	62.0	39.0

Source : SRS Bulletin of various years published by the Registrar General, India