

**CENSUS OF INDIA**  
**1951**  
**CHINGLEPUT DISTRICT**

**VILLAGE-WISE MOTHER-TONGUE DATA FOR BORDER TALUKS**

BY

**J. I. ARPUTHANATHAN, B.A., B.L.,**  
*Superintendent of Census Operations,*  
*Madras*

PRINTED BY THE SUPERINTENDENT  
GOVERNMENT PRESS  
MADRAS  
1955

# VILLAGE-WISE MOTHER-TONGUE DATA FOR BORDER TALUKS.

## CHINGLEPUT DISTRICT.

### NOTE.

The statements appended give figures in respect of the principal mother-tongue languages for each census unit (village or town) in the taluks of Chingleput district of the Madras State situated on the borders of the Andhra State.

2. The figures have been gathered by me at the instance of the Government of India who in consultation with the State Governments concerned instructed me to gather the figures from the census enumeration slips of the 1951 Census which had been deposited for safe custody in the offices of the Collectors of the districts concerned.

3. The 1951 Census tables relating to mother-tongue languages give only figures for the district as a whole. The figures for the district were compiled from those gathered for subdivisions of districts called "Census Tracts". These census tracts are convenient divisions of the district adopted for facilitating the work of sorting the 1951 Census enumeration slips and compilation of the required statistics. In forming the census tracts the rural areas of each district were kept distinct from the urban areas. The rural areas of each district were divided into a number of units called "Rural Tracts" and the urban areas were divided into a number of units called "Urban Tracts". As far as possible the rural areas of each taluk were constituted into a single rural tract. The urban tracts were formed out of the areas declared as cities and census towns in each district. Every city was treated as a separate tract and was called a "City Tract". Towns other than cities were grouped together to form "Non-City Urban Tracts." Wherever possible the towns other than cities in each taluk were made into a single "Non-City Urban Tract." In cases where the towns in a taluk had a total population of less than 50,000, the towns in more than one taluk were grouped together to form a non-city urban tract. For example, in the Chingleput district, the towns in the taluks of Ponneri, Tiruvallur and Sriperumbudur, viz., Pulicat, Arni and Ponneri in Ponneri taluk, Tiruvallur in Tiruvallur taluk, Sriperumbudur, Poonamallee and Kunrathur in Sriperumbudur taluk were constituted into a single Non-City Urban Tract; whereas the towns in Saidapet taluk consisting of Tiruvottiyur, Villivakkam, Alandur, Pallavaram, St. Thomas Mount-cum-Pallavaram and Tambaram were put into a single Non-City Urban Tract.

4. Under the Tabulation Plan of 1951 Census, the enumeration slips of all census units in each district

were received in the Regional Tabulation office concerned for being sorted there for arriving at the figures for the prescribed district tables. The census unit was either a village or a panchayat or a municipality inclusive of all hamlets or other villages comprised in each. The slips relating to each rural census unit were in separate bundles. In the case of census towns and cities the slips relating to each ward of the census town or city were kept distinct. In the Tabulation office, the slips relating to each rural unit and urban ward were examined and the slips relating to displaced persons were separated. A 10 per cent sample was extracted from the rest of the slips. The remaining 90 per cent slips which were called "General slips" were kept distinct. These three categories of slips, viz., General, Sample and Displaced persons, were then operated upon independently and villagewise population data in respect of rural areas and ward-wise population data in respect of the cities and towns of the urban areas were gathered with break up for sex categories and the eight livelihood classes prescribed in the Tabulation Plan. After obtaining the population figures for each village/ward the enumeration slips relating to the units in each census tract were thrown together for sorting for tract-wise details required for the several prescribed census tables. The identity of the bundles of slips relating to each village, panchayat and municipality was lost and the groups of bundles were merged into the "Census Tract". The distinction between the General slips, Sample slips and those relating to Displaced persons were, however, maintained throughout. At the close of the sorting operations, the census slips relating to each tract as distributed and bundled for the last item of the sorting operations were preserved intact under each of the three categories, General slips, Sample slips and slips relating to Displaced persons. The bundles of slips relating to each district were put in boxes or gunny bags, sealed and transferred to the Collector's office concerned for safe custody there. It is from these slips that the present mother-tongue language figures for each unit (village or town) in a taluk have been collected. The procedure adopted by me is briefly indicated below.

5. Before the slips were transported back to my office from the Collector's office where they were held in safe custody, I or one of my Gazetted Assistants personally went to the Collector's office, satisfied himself that the seals on the boxes or gunny bags were



intact, checked also that the bundles kept inside each box or gunny bag were in accordance with the list of contents of the box kept inside it by the Tabulation office, resealed them and had them transported to my office. On their receipt in my office, the slips relating to each tract were first counted to find out if the total number of slips agreed with the total of the population figures of the tract originally obtained and recorded. Care was also taken to verify with reference to the code numbers of the taluks mentioned on the slips, if the slips relating to any other tract were mixed up with those of the tract to which the slips purported to relate.

Regular sorting for language figures was commenced only thereafter. The operations consisted of two stages. At the first stage the slips were sorted out for the units in the tract, viz., villages, panchayats and municipalities. This sorting was done with reference to the location code number of the village entered at the top of each slip. The number of slips representing the population figure thus obtained in respect of each village or panchayat or municipal town was compared with the population figure of the same village, panchayat or municipal town obtained at the original census sorting in order to ensure that the slips of each village were all available. The sorting for villages thus made was checked cent per cent by persons specially appointed as Compiler-checkers. A fair percentage of the work done by the sorters and Compiler-checkers was also checked by me and by my two Deputy Superintendents.

6. At the second stage of sorting the slips relating to each village, panchayat or municipality were sorted out for the principal mother-tongue languages of the taluk. The slips relating to persons with languages other than the principal mother-tongue languages were kept separate and counted. At this stage also a cent per cent check of the work done by the sorters was effected by the checkers. The check related not only to language sorting but also to the counting done. A large percentage of the work done by the sorters and Compiler-checkers at this stage also was over-checked by me and by my Deputy Superintendents. The figures thus obtained for each of the principal languages and "Other languages" were posted for the villages and towns in each taluk. The figures shown in the statements appended have thus been arrived at after careful sorting and a close cent per cent check at each stage.

7. The population figures obtained for each village or panchayat or municipality agreed with those obtained at the original census sorting in most cases. Differences were noticed only in a few cases. The differences in some cases were due to the fact that at the 1951 Census the enumerators or the Supervisors who had been assigned portions or blocks of *more than one village* had in a few cases mixed up the slips relating to a portion or a block of one village with those of the

other village with the result that they were sorted with the slips relating to the latter village. This defect has been set right at the present sorting. In all such cases I have taken care to arrive at the correct figures by a reference to the National Register of Citizens relating to the units.

In some cases the enumerators had omitted to mark the code number of the village on some of the slips. In most cases, it was possible to locate the village to which they related either by reference to the handwriting on the slips, or by reference to the name of the village, entered on many of them against the answer to question 10 (Means of Livelihood and place of work). In every case the identification was got confirmed by a reference to the relevant National Register of Citizens. Where such identification could not be secured the slips were treated as unidentifiable and shown as such in the statements appended.

8. The total of the language figures obtained at the present sorting in respect of the units in the rural tracts when compared with those arrived at at the 1951 sorting for the same rural tracts showed some variations. Such comparison in respect of figures relating to urban units in a taluk now obtained is not possible as only "tract" figures were compiled at the 1951 Census and not figures for urban units in a taluk and as already pointed out in paragraph 3 *supra* a non-city urban tract invariably comprised towns in more than one taluk. The reason for the difference in the rural tracts is this :—

In some cases the enumerator had omitted to mark against the appropriate question the symbol relating to the mother-tongue language of the individual represented by the slips. In some cases the symbol marked was either unintelligible or meaningless. For example, the language symbol marked by some enumerators in the case of children was 'O'. According to the instructions issued for the original census sorting, the language of the individual in whose case there is no entry in the slip should be taken as the language of the district, unless the entries relating to other members of the same household provided a different indication specifically. In the course of the speedy sorting done in 1951 the sorters naturally found little time to look up the slips relating to other members of the household or lost sight of the omission at the initial checking stage and sorted such slips under the language of the district. At the present sorting, I instructed the sorters and Compiler-checkers to fix the exact mother-tongue in such cases by tracing a slip relating to another member of the same household and wherever this could not be done the slips were examined by me or by my two Deputy Superintendents and we fixed the language with reference to other internal evidence such as the name of the individual and the community to which he belonged. Only those cases where the language of the individual could not be fixed as above were put under 'Other languages.'

Every effort has been made to give as correct a picture as possible in regard to the number of persons speaking the principal mother-tongue languages.

The percentages of the mother-tongue speakers to the total population of the village have been worked out and given in the statements appended alongside the absolute figures.

9. A map of each of the taluks to which the appended statements relate is attached. The map is intended to show the location of all the census units in the taluk. The location of the unit is indicated by the location code number assigned to it for purposes of the census enumeration of 1951 Census. The percentage of persons speaking the principal mother-tongue languages in each unit to the total population of the unit has also been given below the location code number of the unit. Boundaries have also been roughly indicated wherever possible and necessary. In the case of surveyed areas, unit boundaries have been indicated in full. But in the case of unsurveyed blocks and areas, boundaries of

units have been indicated only in cases where one or more of the adjacent units have a predominance in a different mother-tongue language. The boundaries shown are not to scale and are only approximate. They serve to indicate the location and not the area or contours. All the units in which a language other than the principal language of the State predominates, i.e., where the number of persons speaking that language exceeds 50 per cent have been coloured. The units in which none of the principal mother-tongue languages preponderates have been marked with broken lines. Uninhabited villages have been indicated by the letters 'U.I.' put underneath the code number of the unit. Units where the principal language of the State predominates have been left uncoloured. It is hoped that the maps will prove useful for the purpose for which they are intended.

MADRAS, J. I. ARPUTHANATHAN,  
15th March 1955. *Superintendent of Census Operations.*

**STATISTICS OF PERSONS SPEAKING THE PRINCIPAL MOTHER-TONGUE  
LANGUAGES IN THE VILLAGES AND TOWNS OF CERTAIN BORDER TALUKS  
IN CHINGLEPUT DISTRICT.**

(Compiled from the 1951 Census enumeration slips.)

(i) PONNERI TALUK.

Code number and name of village or town.	Population.	Mother-tongue.					
		Absolute figures.			Percentage to total population.		
		Tamil.	Telugu.	Other languages.	Tamil.	Telugu.	Other languages.
(1)	(2)	(3)	(4)	(5)	(6)	(7)	(8)
1 Santhavehur .. .. .	2,891	32	2,649	210	1.1	91.6	7.3
2 Ayyavaripalayam .. .. .	211	2	209	..	1.0	99.0	..
3 Ambur .. .. .	567	36	470	61	6.3	82.9	10.8
4 Nelvoy .. .. .	251	..	251	..	..	100.0	..
5 Marudavada .. .. .	783	1	782	..	0.1	99.9	..
6 Kalathur .. .. .	759	..	759	..	..	100.0	..
7 Gudalavaripalayam .. .. .	560	5	553	2	0.9	98.8	0.3
8 Narasingapura Agraharam .. .. .	15	2	13	..	13.3	86.7	..
9 Karipakkam .. .. .	1,674	10	1,664	..	0.6	99.4	..
10 Pulivallam .. .. .	625	14	611	..	2.2	97.8	..
11 Kadur .. .. .	1,308	3	1,126	179	0.2	86.1	13.7
12 Bangaruthimma Boopalapuram (Uninhabited).	..	..	..	..	..	..	..
13 Vittayapalayam .. .. .	179	4	132	43	2.2	73.8	24.0
14 Varadayapalayam .. .. .	2,001	193	1,775	33	9.7	88.7	1.6
15 Kambakkam .. .. .	1,146	86	1,015	45	7.5	88.6	3.9
16 Arudur .. .. .	1,335	339	996	..	25.4	74.6	..
17 Bathalavallam .. .. .	544	30	513	1	5.5	94.3	0.2
18 Kummaraipeddavenkatapuram .. .. .	196	8	187	1	4.1	95.4	0.5
19 Chedulapakkam .. .. .	209	..	209	..	..	100.0	..
20 Vidiakadu .. .. .	13	4	9	..	30.8	69.2	..
21 Shola Agraharam .. .. .	236	64	222	..	22.4	77.6	..
22 Silamathur .. .. .	531	1	530	..	0.2	99.8	..
23 Matterimitta .. .. .	313	19	294	..	6.1	93.9	..
24 Thondur Agraharam .. .. .	136	3	133	..	2.2	97.8	..
25 Chintamani Thangal (Uninhabited) ..	..	..	..	..	..	..	..
26 Chinnapudi Agraharam .. .. .	106	45	61	..	42.5	57.5	..
27 Enadivettu .. .. .	400	45	355	..	11.2	88.8	..
28 Racherla .. .. .	471	231	236	4	49.0	50.1	0.9
29 Kovurpadu .. .. .	174	1	172	1	0.6	98.9	0.5
30 Mopurpalli .. .. .	211	9	202	..	4.3	95.7	..
31 Chengambakkam .. .. .	74	1	73	..	1.3	98.7	..
32 Chiddama Agraharam .. .. .	103	..	103	..	..	100.0	..
33 Ramachandrapuram .. .. .	33	11	22	..	33.3	66.7	..
34 Thondambattu .. .. .	659	23	631	..	4.2	95.8	..
35 Ambikapuram .. .. .	364	33	331	..	9.1	90.9	..
36 Pandur .. .. .	1,377	83	1,251	43	6.0	90.9	3.1
37 Padirikuppam .. .. .	119	14	105	..	11.8	88.2	..
38 Chinnapandur .. .. .	133	10	123	..	7.5	92.5	..
39 Madanapalayam .. .. .	14	..	14	..	..	100.0	..
40 Gollavaripalayam .. .. .	152	59	93	..	38.8	61.2	..
41 Chervi .. .. .	789	42	747	..	5.3	94.7	..
42 Ayyavaripalayam .. .. .	68	57	10	1	83.8	14.7	1.5
43 Egumadurai .. .. .	272	188	84	..	69.1	30.9	..
44 Appayapalayam .. .. .	124	30	94	..	24.2	75.8	..
45 Kothakandigai (Uninhabited) ..	..	..	..	..	..	..	..
46 Mallavaripalayam .. .. .	275	101	174	..	36.7	63.3	..
47 Korakachur .. .. .	47	1	46	..	2.1	97.9	..
48 Naidukuppam .. .. .	313	157	156	..	50.1	49.9	..
49 Ramachandrapuram .. .. .	93	2	91	..	2.1	97.9	..
50 Thokanur .. .. .	1,149	959	190	..	83.5	16.5	..

## (i) PONNERI TALUK—cont.

Code number and name of village or town.	Population.	Mother-tongue.						
		Absolute figures.			Percentage to total population.			
		Tamil.	Telugu.	Other languages.	Tamil.	Telugu.	Other languages.	
(1)	(2)	(3)	(4)	(5)	(6)	(7)	(8)	
51 Tandalam .. .. .	269	256	13	..	95.2	4.8	..	
52 Arambakkam .. .. .	2,851	2,631	208	12	92.3	7.3	0.4	
53 Samurthikandigai .. .. .	368	6	362	..	1.6	98.4	..	
54 Repallavada .. .. .	807	73	734	..	9.0	91.0	..	
55 Rajagopalapuram .. .. .	739	87	619	33	11.8	83.7	4.5	
56 Balagopalapuram .. .. .	94	1	92	1	1.1	97.9	1.0	
57 Ranganathapuram .. .. .	223	50	173	..	22.4	77.6	..	
58 Dwarakapuram (Uninhabited) .. .. .	..	..	..	..	..	..	..	
59 Rallakuppam .. .. .	272	75	195	2	27.6	71.7	0.7	
60 Kolladam .. .. .	710	21	689	..	3.0	97.0	..	
61 Pravalaverneswarapuram .. .. .	991	132	841	18	13.3	84.9	1.8	
62 Mettupalayam .. .. .	134	1	133	..	0.8	99.2	..	
63 Govindapuram (Uninhabited) .. .. .	..	..	..	..	..	..	..	
64 Vanalur .. .. .	354	168	186	..	47.4	52.6	..	
65 Lakshmipuram (Uninhabited) .. .. .	..	..	..	..	..	..	..	
66 Peddaittivakkam .. .. .	908	341	564	3	37.6	62.1	0.3	
67 Chinnaittivakkam .. .. .	607	135	472	..	22.2	77.8	..	
68 Irugalam .. .. .	1,755	48	1,686	21	2.7	96.1	1.2	
69 Arur .. .. .	441	208	233	..	47.2	52.8	..	
70 Kannampakkam .. .. .	564	516	48	..	91.5	8.5	..	
71 Poovalaiagraharam .. .. .	506	199	224	83	39.3	44.3	16.4	
72 Pondavakkam .. .. .	937	473	464	..	50.5	49.5	..	
73 Chedulpakkam .. .. .	951	533	394	24	56.0	41.4	2.6	
74 Rangadasari Kandigai (Uninhabited) .. .. .	..	..	..	..	..	..	..	
75 Venkatapura Agraharam .. .. .	13	13	..	..	100.0	..	..	
76 Madarapakkam .. .. .	992	266	642	84	26.8	64.7	8.5	
77 Padirvedu .. .. .	3,398	463	2,929	6	13.6	86.2	0.2	
78 Chennerigunta (Uninhabited) .. .. .	..	..	..	..	..	..	..	
79 Chengalvakandigai (Uninhabited) .. .. .	..	..	..	..	..	..	..	
80 Bangarutimma Boopalapuram .. .. .	43	10	33	..	23.2	76.8	..	
81 Sankaranarayanapuram .. .. .	205	175	30	..	85.4	14.6	..	
82 Pallavada .. .. .	1,197	480	717	..	40.1	59.9	..	
83 Venugopalapuram (Uninhabited) .. .. .	..	..	..	..	..	..	..	
84 Kondamanallur .. .. .	398	214	184	..	53.8	46.2	..	
85 Allipulagunta .. .. .	124	22	102	..	17.7	82.3	..	
86 Arcotkandigai .. .. .	40	9	31	..	22.5	77.5	..	
87 Sanaputhur .. .. .	464	409	55	..	88.1	11.9	..	
88 Lakshminarayanapuram (Uninhabited) .. .. .	..	..	..	..	..	..	..	
89 Budur .. .. .	691	630	61	..	91.2	8.8	..	
90 Gumpichintala .. .. .	931	869	7	55	93.3	0.8	5.9	
91 Koggili .. .. .	422	372	50	..	88.1	11.9	..	
92 Periaobalapuram .. .. .	1,202	1,134	18	..	98.5	1.5	..	
93 Chinnaobalapuram .. .. .	1,193	1,168	22	3	97.9	1.8	0.3	
94 Thurepallam .. .. .	885	835	34	16	94.4	3.8	1.8	
95 Elavoor .. .. .	3,180	3,141	36	3	98.7	1.2	0.1	
96 Medipalayam .. .. .	1,080	1,032	48	..	96.1	3.9	..	
97 Sunnambukulam .. .. .	2,742	2,717	7	18	99.1	0.2	0.7	
98 Opasamudram .. .. .	1,508	1,481	25	2	98.2	1.7	0.1	
99 Melakalani .. .. .	1,044	1,039	5	..	99.5	0.5	..	
100 Sennavaram .. .. .	364	316	48	..	86.8	13.2	..	
101 Narasingapuram .. .. .	612	548	64	..	89.5	10.5	..	
102 Natham .. .. .	1,309	1,305	1	3	99.7	0.1	0.2	
103 Appavaram .. .. .	448	444	4	..	99.1	0.9	..	
104 Mangavaram .. .. .	993	966	27	..	97.3	2.7	..	
105 Umippedu .. .. .	249	249	..	..	100.0	..	..	
106 Seganniam .. .. .	587	566	20	1	96.4	3.4	0.2	
107 Kanganamedu .. .. .	137	70	67	..	51.1	48.9	..	
108 Poongalam .. .. .	843	792	48	3	93.9	5.7	0.4	
109 Injur .. .. .	422	346	76	..	82.0	18.0	..	
110 Seliambedu .. .. .	699	692	7	..	99.0	1.0	..	

## (i) PONNERI TALUK—cont.

Code number and name of village or town.	Population.	Mother-tongue.					
		Absolute figures.			Percentage to total population.		
		Tamil.	Telugu.	Other languages.	Tamil.	Telugu.	Other languages.
(1)	(2)	(3)	(4)	(5)	(6)	(7)	(8)
111 Mangodu .. .. .	649	596	52	1	91.8	8.0	0.2
112 Kallur .. .. .	404	250	154	..	61.9	38.1	..
113 Keeraipakkam .. .. .	483	478	5	..	99.0	1.0	..
114 Uppinelvoyal .. .. .	231	220	11	..	95.2	4.8	..
115 Agaram .. .. .	254	237	17	..	93.3	6.7	..
116 Devambattu .. .. .	153	92	61	..	60.1	39.9	..
117 Kudinelvoyal .. .. .	45	45	..	..	100.0	..	..
118 Periavepathur .. .. .	235	206	29	..	87.7	12.3	..
119 Chinnavepathur .. .. .	13	13	..	..	100.0	..	..
120 Annamalaicheri .. .. .	454	408	46	..	89.9	10.1	..
121 Sirulapakkam .. .. .	430	430	..	..	100.0	..	..
122 Pakkam .. .. .	169	169	..	..	100.0	..	..
123 Kanavanthurai .. .. .	41	41	..	..	100.0	..	..
124 Aurivakkam .. .. .	362	345	17	..	95.3	4.7	..
125 Andarmadam .. .. .	52	52	..	..	100.0	..	..
126 Thangalperumbulam .. .. .	867	859	6	2	99.1	0.7	0.2
127 Pulicat (Non-City Urban) .. .. .	3,607	3,375	211	21	93.6	5.8	0.6
128 Thannirpandal .. .. .	857	707	150	..	82.5	17.5	..
129 Karimanal .. .. .	703	571	132	..	81.2	18.8	..
130 Alamelumangapuram .. .. .	503	18	464	21	3.6	92.2	4.2
131 Venkatarajukandigai .. .. .	468	14	446	8	3.0	95.3	1.7
132 Darakasthukandigai (Uninhabited) .. .. .	..	..	..	..	..	..	..
133 Budur .. .. .	915	532	374	9	58.1	40.9	1.0
134 Vanarasikuppam (Uninhabited) .. .. .	..	..	..	..	..	..	..
135 Kadirvedu .. .. .	865	407	458	..	47.0	53.0	..
136 Sirunambudur .. .. .	951	635	182	134	66.8	19.1	14.1
137 Peradam .. .. .	296	110	186	..	37.2	62.8	..
138 Ambakkam .. .. .	805	245	560	..	30.4	69.6	..
139 Pudukuppam .. .. .	935	914	1	20	97.8	0.1	2.1
140 Madanambedu .. .. .	2,279	1,007	1,241	31	44.2	54.4	1.4
141 Sathivedu .. .. .	4,741	2,209	2,504	28	46.6	52.8	0.6
142 Kothamarikuppam .. .. .	2,047	283	1,741	23	13.8	85.1	1.1
143 Manallur .. .. .	2,903	1,009	1,765	129	34.8	60.8	4.4
144 Madanancheri .. .. .	477	211	266	..	44.2	55.8	..
145 Thondukuli .. .. .	104	3	101	..	2.9	97.1	..
146 Karadiputhur .. .. .	738	582	156	..	78.9	21.1	..
147 Kannankottai .. .. .	967	536	427	4	55.4	44.2	0.4
148 Nemalur .. .. .	1,361	783	578	..	57.5	42.5	..
149 Siruvada .. .. .	538	474	64	..	88.1	11.9	..
150 Theruvoy .. .. .	1,063	1,000	63	..	94.1	5.9	..
151 Kandigai .. .. .	546	414	132	..	75.8	24.2	..
152 Madavaram (Uninhabited) .. .. .	..	..	..	..	..	..	..
153 Kollanur .. .. .	526	314	212	..	59.7	40.3	..
154 Periapuliur .. .. .	713	524	189	..	73.5	26.5	..
155 Kondaikuppam (Uninhabited) .. .. .	..	..	..	..	..	..	..
156 Panchalai .. .. .	236	180	56	..	76.3	23.7	..
157 Amarambedu .. .. .	358	308	50	..	86.0	14.0	..
158 Varadarajapuram (Uninhabited) .. .. .	..	..	..	..	..	..	..
159 Keemalur .. .. .	149	23	126	..	15.4	84.6	..
160 Sukkanthangal (Uninhabited) .. .. .	..	..	..	..	..	..	..
161 Poovalambedu .. .. .	676	639	37	..	94.5	5.5	..
162 Achammakandigai (Uninhabited) .. .. .	..	..	..	..	..	..	..
163 Thanippondi .. .. .	344	112	232	..	32.6	67.4	..
164 Vanniamalli .. .. .	371	218	153	..	58.8	41.2	..
165 Pannur .. .. .	116	..	116	..	..	100.0	..
166 Sitharamapuram (Uninhabited) .. .. .	..	..	..	..	..	..	..
167 Surapoondi .. .. .	464	401	63	..	86.4	13.6	..
168 Barathambedu .. .. .	144	93	51	..	64.6	35.4	..
169 Melpakkam .. .. .	618	315	303	..	51.0	49.0	..
170 Eguvaripalayam .. .. .	860	269	591	..	31.3	68.7	..



## (i) PONNERI TALUK—cont.

Code number and name of village or town.	Population.	Mother-tongue.					
		Absolute figures.			Percentage to total population.		
		Tamil.	Telugu.	Other languages.	Tamil.	Telugu.	Other languages.
(1)	(2)	(3)	(4)	(5)	(6)	(7)	(8)
171 Chittoornatham .. .. .	289	161	128	..	55.7	44.3	..
172 Karambedu .. .. .	75	1	74	..	1.3	98.7	..
173 Amrithamangalam .. .. .	183	14	169	..	7.7	92.3	..
174 Sirupulalpettai .. .. .	2,358	794	1,430	134	33.7	60.6	5.7
175 Gettanamalli .. .. .	814	796	18	..	97.8	2.2	..
176 Tandalacheri .. .. .	713	708	5	..	99.3	0.7	..
177 Gummidipoondi .. .. .	2,060	1,239	647	174	60.2	31.4	8.4
178 Karumbukuppam .. .. .	580	419	158	3	72.2	27.3	0.5
179 Chintalakuppam (Uninhabited) .. .. .	..	..	..	..	..	..	..
180 Papankuppam .. .. .	2,164	146	2,015	3	6.8	93.1	0.1
181 Palayagummidipoondi .. .. .	4,418	3,453	663	302	78.2	15.0	6.8
182 Paleswarankandigai .. .. .	14	14	..	..	100.0	..	..
183 Peddikuppam .. .. .	1,148	996	150	2	86.7	13.1	0.2
184 Thervalli .. .. .	2,209	1,878	325	6	85.0	14.7	0.3
185 Athupakkam .. .. .	1,362	1,362	..	..	100.0	..	..
186 Valudalambedu .. .. .	1,031	1,031	..	..	100.0	..	..
187 Chinnaoliambakkam .. .. .	123	72	51	..	58.5	41.5	..
188 Periasoliambakkam .. .. .	224	224	..	..	100.0	..	..
189 Enadimelpakkam .. .. .	334	313	21	..	93.7	6.3	..
190 Kuruvattuheri .. .. .	256	222	34	..	86.7	13.3	..
191 Nangapallam (Uninhabited) .. .. .	..	..	..	..	..	..	..
192 Verkadu .. .. .	194	194	..	..	100.0	..	..
193 Panpakam .. .. .	1,000	936	64	..	93.6	6.4	..
194 Paranambedu .. .. .	310	303	7	..	97.7	2.3	..
195 Killikodi .. .. .	532	529	3	..	99.4	0.6	..
196 Sombattu .. .. .	821	661	160	..	80.5	19.5	..
197 Andavoyal .. .. .	162	73	89	..	45.1	54.9	..
198 Appalavaram .. .. .	50	27	23	..	54.0	46.0	..
199 Arasur .. .. .	535	517	9	9	96.6	1.7	1.7
200 Sitharasur .. .. .	566	566	..	..	100.0	..	..
201 Tatarasur .. .. .	15	15	..	..	100.0	..	..
202 Vidatandalam .. .. .	417	417	..	..	100.0	..	..
203 Ayanallur .. .. .	843	774	65	4	91.8	7.7	0.5
204 Rettambedu .. .. .	565	498	66	1	88.1	11.7	0.2
205 Kuruviagaram .. .. .	469	398	71	..	84.9	15.1	..
206 Periakarumbur .. .. .	449	435	14	..	96.9	3.1	..
207 Kumarancheri .. .. .	198	198	..	..	100.0	..	..
208 Ilupakkam .. .. .	238	233	5	..	97.9	2.1	..
209 Panapakkam .. .. .	410	379	31	..	92.4	7.6	..
210 Kolor .. .. .	1,278	1,121	157	..	87.7	12.3	..
211 Avur .. .. .	901	708	193	..	78.6	21.4	..
212 Poovami .. .. .	203	179	24	..	88.1	11.9	..
213 Vembedu .. .. .	304	303	1	..	99.7	0.3	..
214 Kanjivoyal .. .. .	192	121	71	..	63.0	37.0	..
215 Medur .. .. .	2,193	2,103	71	19	95.9	3.2	0.9
216 Asanabudur .. .. .	442	406	36	..	91.9	8.1	..
217 Vanjivakkam .. .. .	658	580	78	..	88.1	11.9	..
218 Thiruppalaivanam .. .. .	502	472	28	2	94.0	5.6	0.4
219 Onbakkam .. .. .	48	48	..	..	100.0	..	..
220 Pralayambakkam .. .. .	684	642	42	..	93.9	6.1	..
221 Ernakuracheri (Uninhabited) .. .. .	..	..	..	..	..	..	..
222 Thathamāju .. .. .	701	686	14	1	97.9	2.0	0.1
223 Sirulappanājeri .. .. .	50	50	..	..	100.0	..	..
224 Kattur .. .. .	1,958	1,957	1	..	99.9	0.1	..
225 Ebrahampuram (Uninhabited) .. .. .	..	..	..	..	..	..	..
226 Kadapakkam .. .. .	524	524	..	..	100.0	..	..
227 Sirupalaverkadu .. .. .	249	249	..	..	100.0	..	..
228 Chinnapuliur .. .. .	213	15	198	..	7.0	93.0	..
229 Manali .. .. .	166	87	79	..	52.4	47.6	..
230 Serpedu .. .. .	75	70	5	..	93.3	6.7	..

## (i) PONNERI TALUK—cont.

Code number and name of village or town.	Population.	Mother-tongue.					
		Absolute figures.			Percentage to total population.		
		Tamil.	Telugu.	Other languages.	Tamil.	Telugu.	Other languages.
(1)	(2)	(3)	(4)	(5)	(6)	(7)	(8)
231 Mukkarambakkam .. .. .	1,403	1,059	312	32	75.5	22.2	2.3
232 Nelvoy .. .. .	1,007	936	70	1	92.9	6.9	0.2
233 Erukuvoy .. .. .	505	339	165	1	67.1	32.7	0.2
234 Karani .. .. .	392	274	118	..	69.9	30.1	..
235 Pudukalayam .. .. .	399	399	..	..	100.0	..	..
236 Mangalam .. .. .	567	371	196	..	65.4	34.6	..
237 Palavakkam .. .. .	462	462	..	..	100.0	..	..
238 Kanlur .. .. .	403	390	13	..	96.8	3.2	..
239 Annapanaickenkuppam .. .. .	1,329	1,131	87	111	85.1	6.6	8.3
240 Pondavakkam .. .. .	438	278	160	..	63.5	36.5	..
241 Madavaram .. .. .	182	82	100	..	45.0	55.0	..
242 Malliankuppam .. .. .	517	517	..	..	100.0	..	..
243 Arani (Non-Union Area) .. .. .	474	463	11	..	97.7	2.3	..
244 Arani (P. Area) (Non-City Urban) .. .. .	6,187	2,546	3,526	115	41.1	57.0	1.9
245 Chinnamedu .. .. .	2,614	2,215	399	..	84.7	15.3	..
246 Melmudalamedu .. .. .	684	663	21	..	96.9	3.1	..
247 Kilmudalamedu .. .. .	2,168	1,132	981	55	52.2	45.3	2.5
248 Arigathurai .. .. .	164	58	106	..	35.4	64.6	..
249 Soundapuram (Uninhabited) .. .. .	..	..	..	..	..	..	..
250 Sevvittupanapakkam .. .. .	112	105	7	..	93.8	6.2	..
251 Vadakkunallur .. .. .	628	554	74	..	88.2	11.8	..
252 Duranallur .. .. .	147	58	88	1	39.4	59.9	0.7
253 Pudukuvoy .. .. .	1,024	989	24	11	96.6	2.3	1.1
254 Peruvoyal .. .. .	1,044	960	62	22	92.0	5.9	2.1
255 Kanakambakkam .. .. .	150	150	..	..	100.0	..	..
256 Tiruppair .. .. .	290	161	129	..	55.5	44.5	..
257 Kollur .. .. .	206	206	..	..	100.0	..	..
258 Kattavoor .. .. .	904	873	21	5	97.1	2.3	0.6
259 Kuduvancheri .. .. .	215	126	89	..	58.5	41.5	..
260 Kanakavallipuram .. .. .	125	112	13	..	89.6	10.4	..
261 Pallambakkam (Uninhabited) .. .. .	..	..	..	..	..	..	..
262 Eliamedu .. .. .	1,087	1,073	7	7	98.7	0.7	0.6
263 Vairavankuppam .. .. .	235	229	6	..	97.8	2.2	..
264 Ponneri (P) (Non-City Urban) .. .. .	6,840	5,225	1,106	509	76.4	16.2	7.4
265 Kumangalam (Non-Panchayat Area). .. .. .	37	1	36	..	2.7	97.3	..
266 Peravallur .. .. .	637	474	157	6	74.4	24.6	1.0
267 Perunjeri .. .. .	85	85	..	..	100.0	..	..
268 Kodur .. .. .	280	149	130	1	53.2	46.4	0.4
269 Krishnapuram .. .. .	406	158	225	23	38.9	55.4	5.7
270 Thiruvengadapuram .. .. .	61	51	4	6	83.6	6.6	9.8
271 Venpakkam .. .. .	270	129	141	..	47.8	52.2	..
272 Aladu .. .. .	1,216	531	676	9	43.7	55.6	0.7
273 Sivapuram .. .. .	79	60	19	..	75.9	24.1	..
274 Lingasamudram .. .. .	1,066	631	377	58	59.2	35.4	5.4
275 Perumbedu .. .. .	1,908	1,886	22	..	98.8	1.2	..
276 Lakshmiapuram .. .. .	147	107	40	..	72.8	27.2	..
277 Agaram (Uninhabited) .. .. .	..	..	..	..	..	..	..
278 Deveranjeri .. .. .	119	119	..	..	100.0	..	..
279 Kovanthangal (Uninhabited) .. .. .	..	..	..	..	..	..	..
280 Parikapattu .. .. .	28	28	..	..	100.0	..	..
281 Uppalam .. .. .	299	299	..	..	100.0	..	..
282 Veerangivedu .. .. .	115	67	48	..	58.3	41.7	..
283 Madimai Kandigai .. .. .	251	233	18	..	92.8	7.2	..
284 Erisivan .. .. .	244	190	54	..	77.9	22.1	..
285 Aruvakkam .. .. .	93	8	85	..	8.6	91.4	..
286 Matravedu .. .. .	94	90	4	..	95.7	4.3	..
287 Somancheri .. .. .	479	424	55	..	88.5	11.5	..
288 Attamananjeri .. .. .	1,153	388	756	9	33.6	65.6	0.8
289 Eripillaikuppam .. .. .	174	174	..	..	100.0	..	..
290 Siruvelur (Uninhabited) .. .. .	..	..	..	..	..	..	..

## (i) PONNERI TALUK—cont.

Code number and name of village or town.	Population.	Mother-tongue.					
		Absolute figures.			Percentage to total population.		
		Tamil.	Telugu.	Other languages.	Tamil.	Telugu.	Other languages.
(1)	(2)	(3)	(4)	(5)	(6)	(7)	(8)
291 Velur .. .. .	1,107	712	395	..	64.3	35.7	..
292 Kadamanjeri .. .. .	229	6	223	..	2.6	97.4	..
293 Thinaipakkam .. .. .	36	33	3	..	91.7	8.3	..
294 Thiruvellavoyal .. .. .	865	786	79	..	90.9	9.1	..
295 Voyalur .. .. .	3,172	2,825	334	13	89.1	10.5	0.4
296 Kattupalli .. .. .	276	274	..	2	99.3	..	0.7
297 Kalanji .. .. .	42	36	6	..	85.7	14.3	..
298 Karungali .. .. .	206	163	43	..	79.1	20.9	..
299 Kilarneni .. .. .	131	131	..	..	100.0	..	..
300 Adambakkam .. .. .	66	35	31	..	53.0	47.0	..
301 Natham .. .. .	937	921	16	..	98.3	1.7	..
302 Panjetti .. .. .	779	759	20	..	97.4	2.6	..
303 Ernavakkam .. .. .	152	150	2	..	98.7	1.3	..
304 Bandikavanur .. .. .	451	422	28	1	93.6	6.2	0.2
305 Alinjivakkam .. .. .	341	154	181	6	45.1	53.1	1.8
306 Athipedu .. .. .	553	490	63	..	88.6	11.4	..
307 Irulipattu .. .. .	218	99	119	..	45.4	54.6	..
308 Jagannadapuram .. .. .	658	564	94	..	85.7	14.3	..
309 Agaram .. .. .	460	460	..	..	100.0	..	..
310 Sennivakkam .. .. .	78	46	32	..	59.0	41.0	..
311 Neduvarambakkam .. .. .	532	364	168	..	68.4	31.6	..
312 Chellapillayarkuppam (Uninhabited).	..	..	..	..	..	..	..
313 Thachur .. .. .	185	185	..	..	100.0	..	..
314 Andarkuppam .. .. .	253	242	11	..	95.7	4.3	..
315 Madavaram .. .. .	549	170	14	365	31.0	2.5	66.5
316 Sayanapuram .. .. .	153	153	..	..	100.0	..	..
317 Vadakkupattu .. .. .	73	72	1	..	98.6	1.4	..
318 Amur .. .. .	923	908	15	..	98.4	1.6	..
319 Malivakkam .. .. .	190	189	1	..	99.5	0.5	..
320 Puthagaram (Uninhabited) .. .. .	..	..	..	..	..	..	..
321 Kudirapallam .. .. .	225	225	..	..	100.0	..	..
322 Gengayadikuppam .. .. .	352	352	..	..	100.0	..	..
323 Siruvakkam .. .. .	597	329	267	1	55.1	44.7	0.2
324 Ilavambedu .. .. .	299	78	221	..	26.1	73.9	..
325 Athireyamangalam .. .. .	163	144	19	..	88.3	11.7	..
326 Thadaperumbakkam .. .. .	1,099	602	497	..	54.8	45.2	..
327 Pulikolam .. .. .	260	224	36	..	86.1	13.9	..
328 Kumarasirulapakkam .. .. .	263	142	121	..	54.0	46.0	..
329 Devadanam .. .. .	834	31	779	24	3.7	93.4	2.9
330 Anuppambattu .. .. .	1,479	981	477	21	66.3	32.3	1.4
331 Murchambedu .. .. .	322	13	309	..	4.0	96.0	..
332 Vannipakkam .. .. .	1,081	496	585	..	45.9	54.1	..
333 Nalur .. .. .	2,408	1,455	953	..	60.4	39.6	..
334 Thottakadu .. .. .	418	349	69	..	83.5	16.5	..
335 Kaniambakkam .. .. .	870	751	119	..	86.3	13.7	..
336 Merattur .. .. .	544	374	169	1	68.7	31.1	0.2
337 Kalpakkam .. .. .	401	401	..	..	100.0	..	..
338 Vellambakkam .. .. .	287	272	15	..	94.8	5.2	..
339 Arianvoyal .. .. .	330	174	137	19	52.7	41.5	5.8
340 Minjur .. .. .	4,926	2,831	2,029	66	57.5	41.2	1.3
341 Kollatti .. .. .	626	625	1	..	99.9	0.1	..
342 Neidavoyal .. .. .	2,694	1,874	819	1	69.6	30.4	..
343 Nandiambakkam .. .. .	1,426	1,013	413	..	71.0	29.0	..
344 Athipattu .. .. .	1,908	1,262	636	10	66.1	33.4	0.5
345 Ennore .. .. .	640	637	2	1	99.5	0.3	0.2
346 Puldivakkam .. .. .	333	280	41	12	84.1	12.3	3.6
347 Athur .. .. .	804	465	339	..	57.8	42.2	..
348 Alamadi .. .. .	1,644	1,049	500	95	63.8	30.4	5.8
349 Pudu Erumaivettipalayam .. .. .	794	292	502	..	36.8	63.2	..
350 Palaya Erumaivettipalayam .. .. .	642	273	351	18	42.5	54.7	2.8

## (i) PONNERI TALUK—cont.

Code number and name of village or town. (1)	Population. (2)	Mother-tongue.						
		Absolute figures.			Percentage to total population.			
		Tamil. (3)	Telugu. (4)	Other languages. (5)	Tamil. (6)	Telugu. (7)	Other languages. (8)	
351 Attanthangal .. .. .	424	274	149	1	64.6	35.1	0.3	
352 Vijayanallur .. .. .	144	116	28	..	80.6	19.4	..	
353 Nallur .. .. .	627	503	51	73	80.2	8.1	11.7	
354 Sholavaram .. .. .	2,573	1,906	664	3	74.1	25.8	0.1	
355 Karnodai .. .. .	512	390	122	..	76.2	23.8	..	
356 Sothuperumbedu .. .. .	665	386	279	..	58.0	42.0	..	
357 Surapattu .. .. .	325	238	87	..	73.2	26.8	..	
358 Sekkanjeri .. .. .	224	123	101	..	54.9	45.1	..	
359 Nekundram .. .. .	472	135	337	..	28.6	71.4	..	
360 Girudalaipuram .. .. .	190	149	41	..	78.4	21.6	..	
361 Orakadu .. .. .	365	152	213	..	41.6	58.4	..	
362 Angadu .. .. .	414	253	161	..	61.1	38.9	..	
363 Sembilivaram .. .. .	382	185	197	..	48.4	51.6	..	
364 Siruniam .. .. .	439	303	136	..	69.0	31.0	..	
365 Pannivakkam .. .. .	192	187	5	..	97.4	2.6	..	
366 Padianallur .. .. .	669	521	148	..	77.9	22.1	..	
367 Sothupakkam .. .. .	150	78	72	..	52.0	48.0	..	
368 Melsingilemedu .. .. .	31	16	15	..	51.6	48.4	..	
369 Kummanur .. .. .	768	768	..	..	100.0	..	..	
370 Budur .. .. .	725	484	239	2	66.7	33.0	0.3	
371 Marambedu .. .. .	304	130	166	8	42.8	54.6	2.6	
372 Kandigai .. .. .	105	90	15	..	85.7	14.3	..	
373 Perungavoor .. .. .	1,268	1,105	162	1	87.1	12.8	0.1	
374 Thirunilai .. .. .	545	399	146	..	73.2	26.8	..	
375 Kodipallam .. .. .	305	302	3	..	99.0	1.0	..	
376 Arumandai .. .. .	410	347	63	..	84.6	15.4	..	
377 Pudupakkam .. .. .	339	258	81	..	76.1	23.9	..	
378 Mafuskhanpettai .. .. .	753	356	395	2	47.3	52.5	0.2	
379 Nayar .. .. .	2,618	1,767	850	1	67.5	32.5	..	
380 Periamullavoyal .. .. .	641	593	48	..	92.5	7.5	..	
381 Valathigaimedu .. .. .	670	660	10	..	98.5	1.5	..	
382 Madiur .. .. .	286	19	267	..	6.6	93.4	..	
383 Chinnamullavoyal .. .. .	26	26	..	..	100.0	..	..	
384 Seemapuram .. .. .	1,099	615	479	5	56.0	43.6	0.4	
385 Vellivoyal .. .. .	1,401	1,097	304	..	78.3	21.7	..	
386 Vichoor .. .. .	4,134	3,917	214	3	94.7	5.2	0.1	
387 Sembiamanali .. .. .	345	337	6	2	97.7	1.7	0.6	
388 Vallur .. .. .	5,482	4,195	1,267	20	76.5	23.1	0.4	
Village numbers not noted .. .. .	798	593	195	10	64.9	33.6	1.5	
Military Area .. .. .	666	209	87	370	31.4	13.0	55.6	
Taluk total .. .. .	262,468	170,881	87,342	4,245	65.1	33.3	1.6	

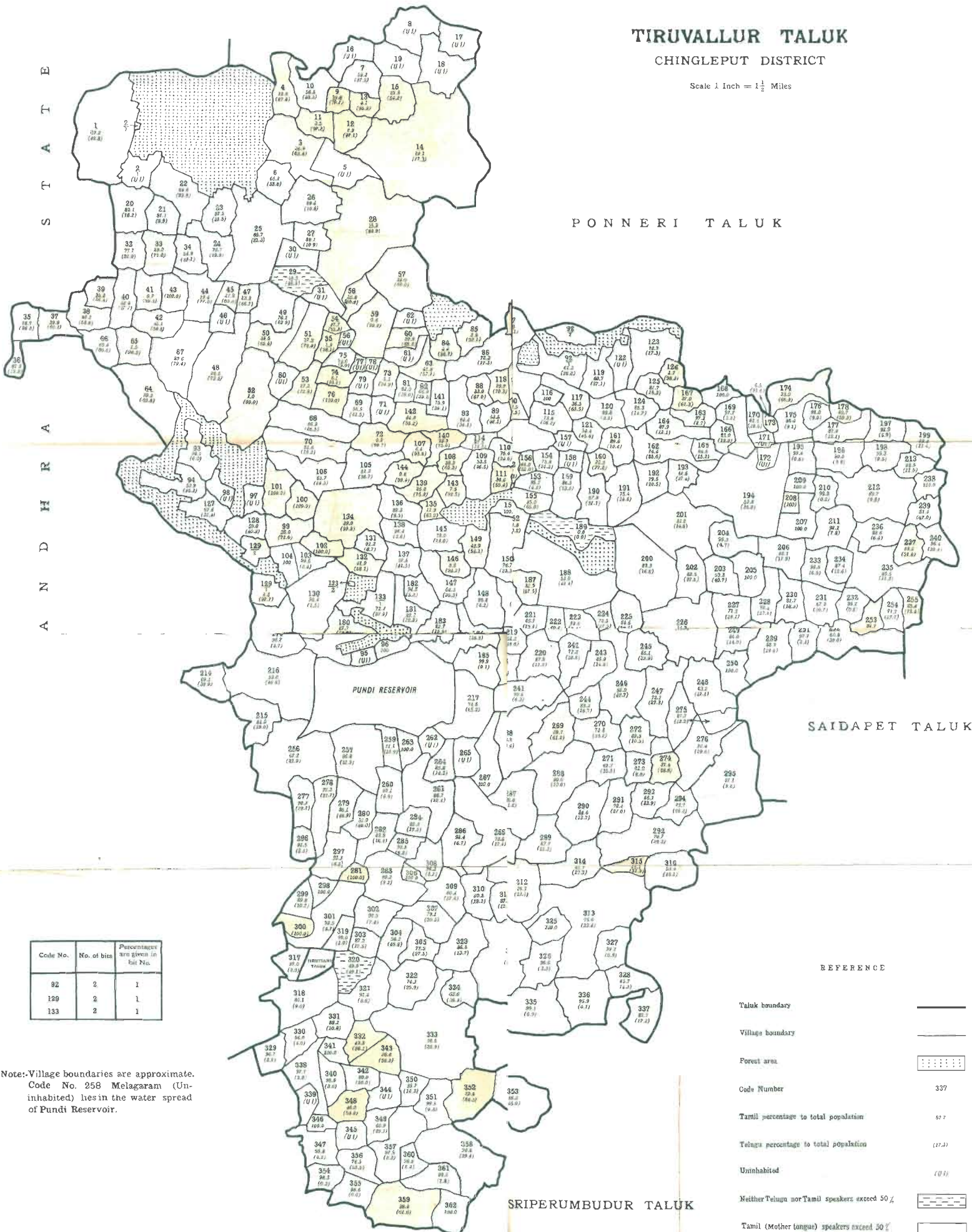


# TIRUVALLUR TALUK

CHINGLEPUT DISTRICT

Scale 1 Inch = 1 1/2 Miles

S T A T E  
A N D  
H E R A



Code No.	No. of bits	Percentage are given in the No.
92	2	1
129	2	1
133	2	1

Note: Village boundaries are approximate. Code No. 258 Melagaram (Uninhabited) lies in the water spread of Pundi Reservoir.

## REFERENCE

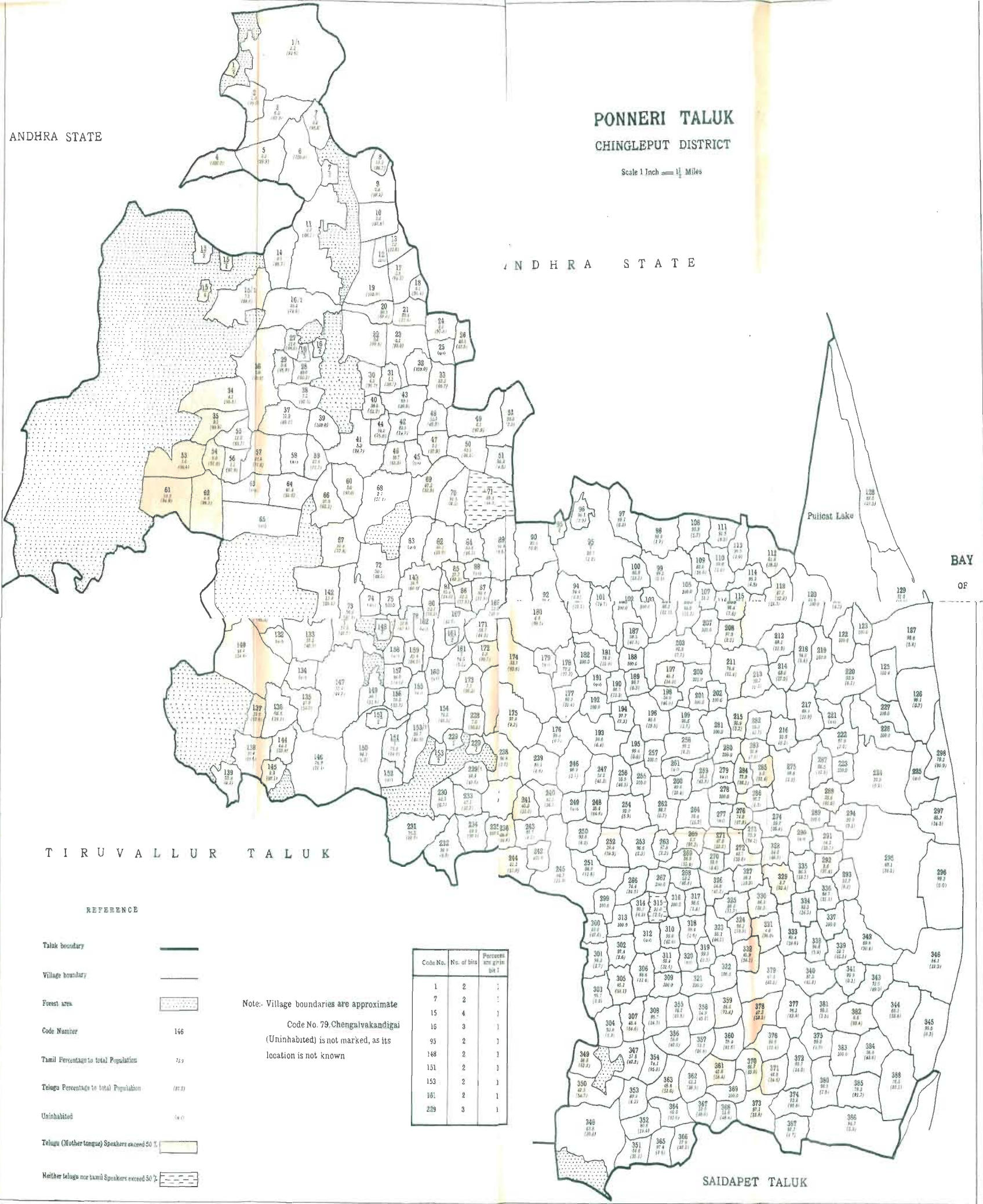
- Taluk boundary
- Village boundary
- Forest area
- Code Number 337
- Tamil percentage to total population 57
- Telugu percentage to total population 17.3
- Uninhabited (U)
- Neither Telugu nor Tamil speakers exceed 50%
- Tamil (Mother tongue) speakers exceed 50%
- Telugu (Mother tongue) speakers exceed 50%

ANDHRA STATE

**PONNERI TALUK**  
CHINGLEPUT DISTRICT

Scale 1 Inch = 1/4 Miles

ANDHRA STATE



TIRUVALLUR TALUK

REFERENCE

- Taluk boundary
- Village boundary
- Forest area
- Code Number 146
- Tamil Percentage to total Population 73.3
- Telegu Percentage to total Population 18.1
- Uninhabited (5.6)
- Telegu (Mother tongue) Speakers exceed 50%
- Neither telegu nor tamil Speakers exceed 50%

Note: Village boundaries are approximate  
Code No. 79.Chengalvakadigai  
(Uninhabited) is not marked, as its  
location is not known

Code No.	No. of bits	Percentage area grm sq l
1	2	1
7	2	1
15	4	1
16	3	1
93	2	1
148	2	1
151	2	1
153	2	1
161	2	1
229	3	1

SAIDAPET TALUK

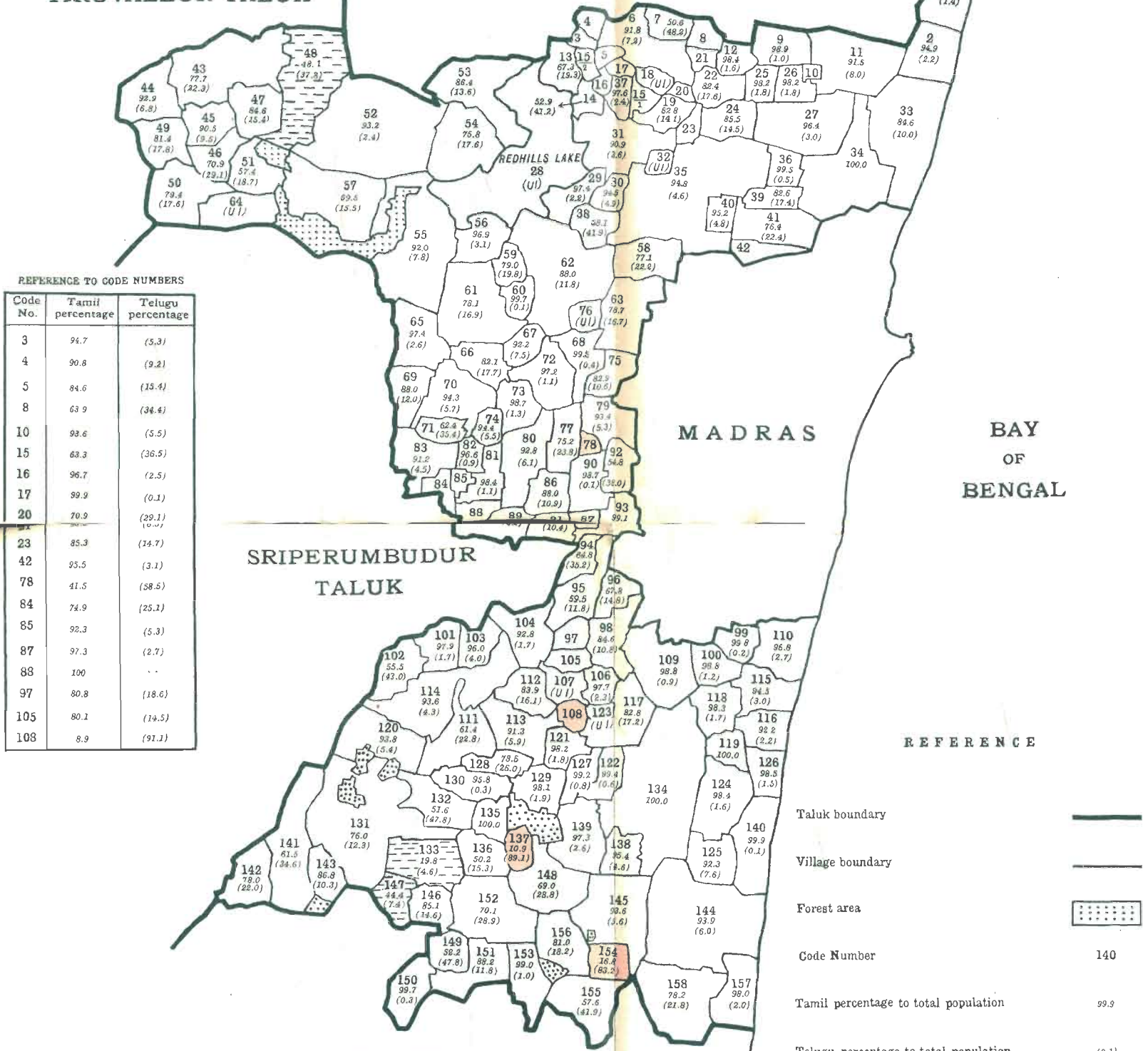
# SAIDAPET TALUK

## CHINGLEPUT DISTRICT

Scale 1 Inch = 2 Miles

TIRUVALLUR TALUK

PONNERI TALUK



REFERENCE TO CODE NUMBERS

Code No.	Tamil percentage	Telugu percentage
3	94.7	(5.3)
4	90.8	(9.2)
5	84.6	(15.4)
8	63.9	(36.1)
10	93.6	(5.5)
15	63.3	(36.5)
16	96.7	(2.5)
17	99.9	(0.1)
20	70.9	(29.1)
23	85.3	(14.7)
42	95.5	(3.1)
78	41.5	(58.5)
84	74.9	(25.1)
85	92.3	(5.3)
87	97.3	(2.7)
88	100	(0)
97	80.8	(18.6)
105	80.1	(19.5)
108	8.9	(91.1)

REFERENCE

- Taluk boundary
- Village boundary
- Forest area
- Code Number 140
- Tamil percentage to total population 99.9
- Telugu percentage to total population (0.1)
- Uninhabited (U)
- Neither Telugu nor Tamil speakers exceed 50%
- Tamil (Mother tongue) speakers exceed 50%
- Telugu (Mother tongue) speakers exceed 50%

Note:- Village boundaries are approximate



## (ii) TIRUVALUR TALUK.

Code number and name of village or town.	Population.	Mother-tongue.					
		Absolute figures.			Percentage to total population.		
		Tamil.	Telugu.	Other languages.	Tamil.	Telugu.	Other languages.
(1)	(2)	(3)	(4)	(5)	(6)	(7)	(8)
1 Mudiyr .. .. .	1,628	931	697	..	57.2	42.8	..
2 Rappalpattu (Uninhabited) .. .. .	..	..	..	..	..	..	..
3 Sadasivasankarapuram .. .. .	1,583	576	1,003	4	36.4	63.4	0.2
4 Jambukesavapuram .. .. .	95	12	83	..	12.6	87.4	..
5 Vengalampattu (Uninhabited) .. .. .	..	..	..	..	..	..	..
6 Vellur .. .. .	767	508	259	..	66.2	33.8	..
7 Beerakuppam .. .. .	1,103	655	413	35	59.3	37.5	3.2
8 Lakshmi kanthapuram (Uninhabited) .. .. .	..	..	..	..	..	..	..
9 Kadivedu .. .. .	749	223	525	1	29.8	70.1	0.1
10 Janakipuram .. .. .	347	196	151	..	56.5	43.5	..
11 Rajulukandigai .. .. .	362	9	352	1	2.5	97.2	0.3
12 Anamathukandigai .. .. .	104	3	101	..	2.9	97.1	..
13 Vajjarvarikandigai .. .. .	342	14	328	..	4.1	95.9	..
14 Kannavaram .. .. .	2,272	503	1,756	13	22.1	77.3	0.6
15 Thirupuranthakapuramkottai .. .. .	1,694	437	919	338	25.8	54.2	20.0
16 Chinthalakunta (Uninhabited) .. .. .	..	..	..	..	..	..	..
17 Ranganathapuram (Uninhabited) .. .. .	..	..	..	..	..	..	..
18 Naidugunta (Uninhabited) .. .. .	..	..	..	..	..	..	..
19 Bhoopathiswarapuram (Uninhabited) .. .. .	..	..	..	..	..	..	..
20 Pisatoor .. .. .	1,565	1,302	254	9	83.1	16.2	0.7
21 Appambattu .. .. .	531	484	47	..	91.1	8.9	..
22 Ramagiri .. .. .	1,528	1,063	456	9	69.6	29.8	0.6
23 Krishnapuram .. .. .	846	486	352	8	57.5	41.5	1.0
24 Kalancheri .. .. .	533	409	106	18	76.7	19.9	3.4
25 Nagalapuram .. .. .	5,362	3,534	1,666	162	65.7	31.3	3.0
26 Vembakkam .. .. .	1,118	999	119	..	89.4	10.6	..
27 Kottakkadu .. .. .	447	398	49	..	89.1	10.9	..
28 Nandanam .. .. .	1,066	162	894	10	15.2	83.9	0.9
29 Baitakodiyambedu .. .. .	1,066	526	514	26	49.3	48.3	2.4
30 Balijakandigai (Uninhabited) .. .. .	..	..	..	..	..	..	..
31 Mavettimolakandigai (Uninhabited) .. .. .	..	..	..	..	..	..	..
32 Neervoy .. .. .	842	649	193	..	77.1	22.9	..
33 Velur .. .. .	817	237	580	..	29.0	71.0	..
34 Rajanagaram .. .. .	1,091	599	427	65	54.9	39.1	6.0
35 Alapakkam .. .. .	684	504	180	..	73.7	26.3	..
36 Alapakkamkandigai .. .. .	430	375	55	..	87.2	12.8	..
37 Urur .. .. .	496	198	298	..	39.9	60.1	..
38 Agaram .. .. .	801	370	431	..	46.2	53.8	..
39 Devadarikodiyambedu .. .. .	412	137	275	..	33.2	66.8	..
40 Vengalathur .. .. .	1,685	1,045	635	5	62.0	37.7	0.3
41 Kuppamkandigai .. .. .	140	1	139	..	0.7	99.3	..
42 Pillarikandigai .. .. .	240	109	131	..	45.4	54.6	..
43 Kottur .. .. .	89	..	89	..	..	100	..
44 Sidderajulkandigai .. .. .	2,415	470	1,858	87	19.4	77.0	3.6
45 Pulipedu alias Govardhanagiri .. .. .	1,117	199	916	2	17.8	82.0	0.2
46 Mithilapuram (Uninhabited) .. .. .	..	..	..	..	..	..	..
47 Obularajukandigai .. .. .	326	42	284	..	13.3	86.7	..
48 Narayanarajukandigai .. .. .	185	49	136	..	26.5	73.5	..
49 Karur alias Krishnagiri .. .. .	1,208	920	288	..	76.1	23.9	..
50 Adivikodiyambedu .. .. .	1,285	444	840	1	34.5	65.4	0.1
51 Pulikundram .. .. .	665	181	484	..	27.2	72.8	..
52 Adivisankarapuram .. .. .	300	3	297	..	1.0	99.0	..
53 Krishnapuram kandigai .. .. .	327	89	238	..	27.2	72.8	..
54 Silamathur alias Bangala .. .. .	390	186	204	..	47.7	52.3	..
55 Nallappanaidu kandigai .. .. .	107	2	105	..	1.9	98.1	..
56 Yalur Ravannavaradanna kandigai (Uninhabited) .. .. .	..	..	..	..	..	..	..
57 Chinnapattu .. .. .	653	222	431	..	34.0	66.0	..
58 Subbanaidu kandigai .. .. .	288	54	233	1	18.8	80.9	0.3
59 Achamakandigai .. .. .	374	3	371	..	0.8	99.2	..
60 Karanai .. .. .	840	175	573	92	20.8	68.2	11.0

## (ii) TIRUVALLUR TALUK—cont.

Code number and name of village or town.	Population.	Mother-tongue.					
		Absolute figures.			Percentage to total population.		
		Tamil.	Telugu.	Other languages.	Tamil.	Telugu.	Other languages.
(1)	(2)	(3)	(4)	(5)	(6)	(7)	(8)
61 Pallampattadai (Uninhabited) .. ..	..	..	..	..	..	..	..
62 Krishnapuram Agraharam (Uninhabited) ..	..	..	..	..	..	..	..
63 Surattupalli .. ..	526	220	303	3	41.8	57.7	0.5
64 Ururpet .. ..	650	255	395	..	39.2	60.8	..
65 Thimmanambakkam .. ..	395	6	389	..	1.5	98.5	..
66 Athur .. ..	940	652	288	..	69.4	30.6	..
67 Sivagiri .. ..	928	191	737	..	20.6	79.4	..
68 Pennalurpet .. ..	2,081	1,394	592	95	66.9	28.5	4.6
69 Ramalingapuram .. ..	448	262	186	..	58.5	41.5	..
70 Srinivasapuram .. ..	148	121	27	..	81.8	18.2	..
71 Prasannameswarapuram (Uninhabited) ..	..	..	..	..	..	..	..
72 Velamakandigai .. ..	740	2	738	..	0.3	99.7	..
73 Hanumanthapuram .. ..	723	37	686	..	5.1	94.9	..
74 Alagirikandigai .. ..	163	10	153	..	6.1	93.9	..
75 Shamshedbahadurpet .. ..	890	837	53	..	94.0	6.0	..
76 Srirampuram .. ..	187	..	187	..	..	100	..
77 Siddavinayapuram (Uninhabited) .. ..	..	..	..	..	..	..	..
78 Chengalarayapuram (Uninhabited) .. ..	..	..	..	..	..	..	..
79 Chennakesavapuram (Uninhabited) .. ..	..	..	..	..	..	..	..
80 Polichettigunta (Uninhabited) .. ..	..	..	..	..	..	..	..
81 Melakaramanur .. ..	590	360	230	..	61.0	39.0	..
82 Avicheri .. ..	302	202	100	..	66.9	33.1	..
83 Pondavakkam .. ..	1,448	933	494	21	64.4	34.1	1.5
84 Desikuppam .. ..	652	29	565	58	4.4	86.7	8.9
85 Senneri .. ..	340	10	313	17	2.9	92.1	5.0
86 Uthukottai .. ..	2,316	1,675	400	241	72.3	17.3	10.4
87 Damarakuppam .. ..	482	14	468	..	2.9	97.1	..
88 Anandari .. ..	539	177	362	..	33.0	67.0	..
89 Perettivakkam .. ..	297	159	138	..	53.5	46.5	..
90 Vadathillai .. ..	200	47	153	..	23.5	76.5	..
91 Tarakshi .. ..	1,564	1,259	304	1	80.5	19.4	0.1
92 Senjiagaram .. ..	564	346	204	14	61.3	36.2	2.5
93 Hundsonpuram .. ..	201	189	..	12	94.0	6.0	..
94 Placepalayam .. ..	785	423	356	6	53.9	45.3	0.8
95 Karattanur (Uninhabited) .. ..	..	..	..	..	..	..	..
96 Arumbakkam .. ..	233	233	..	..	100	..	..
97 Hudson Nagaram (Uninhabited) .. ..	..	..	..	..	..	..	..
98 Abrahamapuram (Uninhabited) .. ..	..	..	..	..	..	..	..
99 Thimmabhu palapuram .. ..	890	249	641	..	28.0	72.0	..
100 Goodiyam .. ..	142	..	142	..	..	100	..
101 Veeraraghapuram .. ..	64	..	64	..	..	100	..
102 Lingamanaidupet .. ..	162	..	162	..	..	100	..
103 Kalkalodai .. ..	205	194	11	..	94.6	5.4	..
104 Otteri .. ..	164	164	..	..	100	..	..
105 Goonipalayam .. ..	1,443	885	558	..	61.3	38.7	..
106 Sree Krishnapuram .. ..	105	69	36	..	65.7	34.3	..
107 Venkatapuram .. ..	266	17	249	..	6.4	93.6	..
108 Katchur .. ..	967	376	583	8	38.9	60.3	0.8
109 Kalavai .. ..	368	197	171	..	53.5	46.5	..
110 Edambedu .. ..	252	190	62	..	75.4	24.6	..
111 Alapakkam .. ..	240	83	157	..	34.6	65.4	..
112 Adilivakkam .. ..	141	1	140	..	0.7	99.3	..
113 Mambakkam Agraharam .. ..	1,344	1,014	330	..	75.4	24.6	..
114 Tazhambakkam .. ..	40	35	5	..	87.5	12.5	..
115 Perandur .. ..	1,394	1,029	365	..	73.8	26.2	..

## (ii) TIRUVALLUR TALUK—cont.

Code number and name of village or town.	Population.	Mother-tongue.					
		Absolute figures.			Percentage to total population.		
		Tamil.	Telugu.	Other languages.	Tamil.	Telugu.	Other languages.
(1)	(2)	(3)	(4)	(5)	(6)	(7)	(8)
116 Ramachandrapuram .. .. .	38	38	..	..	100	..	..
117 Ellampettai .. .. .	189	69	120	..	36.5	63.5	..
118 Chitrambakkam Sitharamapuram .. .. .	357	108	251	..	29.7	70.3	..
119 Palavakkam .. .. .	1,937	1,175	719	43	60.7	37.1	2.2
120 Perambur .. .. .	407	406	1	..	99.8	0.2	..
121 Panapakkam .. .. .	890	484	406	..	54.4	45.6	..
122 Sirunai (Uninhabited) .. .. .	..	..	..	..	..	..	..
123 Senkari .. .. .	691	503	188	..	72.7	27.3	..
124 Soolameni .. .. .	551	470	81	..	85.3	14.7	..
125 Kilakaramanur .. .. .	251	205	46	..	81.7	18.3	..
126 Kayyadai .. .. .	121	2	119	..	1.7	98.3	..
127 Gengulukandigai .. .. .	189	128	61	..	67.6	32.4	..
128 Allikuli .. .. .	1,294	763	522	9	59.0	40.3	0.7
129 Greenvelnatham .. .. .	354	8	346	..	2.3	97.7	..
130 Senrampalayam .. .. .	1,552	1,527	24	1	98.4	1.5	0.1
131 Ariyapakkam .. .. .	299	273	26	..	91.3	8.7	..
132 Ariyathur .. .. .	368	154	214	..	41.9	58.1	..
133 Nayapakkam .. .. .	204	147	57	..	72.1	27.9	..
134 Vellathukottai .. .. .	2,509	980	1,502	27	39.0	59.9	1.1
135 Ramanathapuram .. .. .	335	40	281	14	11.9	83.9	4.2
136 Nelvoy .. .. .	798	657	76	65	82.3	9.5	8.2
137 Nambakkam .. .. .	1,067	612	442	13	57.5	41.5	1.0
138 Koppakkam .. .. .	252	243	9	..	96.4	3.6	..
139 Ammambakkam .. .. .	1,074	268	806	..	25.0	75.0	..
140 Perunjeri .. .. .							
141 Nandimangalam .. .. .	378	287	91	..	75.9	24.1	..
142 Puducheri .. .. .	317	142	175	..	44.8	55.2	..
143 Seethanjeri .. .. .	193	10	123	..	7.5	92.5	..
144 Chellamakandigai .. .. .	180	1	179	..	0.6	99.4	..
145 Kunjaram .. .. .	368	265	103	..	72.0	28.0	..
146 Govindarajakuppam .. .. .	87	5	82	..	5.8	94.2	..
147 Atrambakkam .. .. .	795	511	281	3	64.3	35.3	0.4
148 Odappai .. .. .	1,131	1,083	48	..	95.8	4.2	..
149 Mylapore .. .. .	280	123	157	..	43.9	56.1	..
150 Devandavakkam .. .. .	857	657	200	..	76.7	23.3	..
151 Sengundram .. .. .	15	15	..	..	100	..	..
152 Gerugambakkam .. .. .	485	193	292	..	39.8	60.2	..
153 Vellagapuram .. .. .	632	602	29	1	95.2	4.6	0.2
154 Sadayappareddikandigai .. .. .	33	25	8	..	75.8	24.2	..
155 Navalkuppam .. .. .	254	89	165	..	35.0	65.0	..
156 Rajankuppam .. .. .	102	49	53	..	48.0	52.0	..
157 Endrakandigai (Uninhabited) .. .. .	..	..	..	..	..	..	..
158 Kottivakkam (Uninhabited) .. .. .	..	..	..	..	..	..	..
159 Mamandur .. .. .	429	371	58	..	86.5	13.5	..
160 Kavanur .. .. .	99	22	77	..	22.2	77.8	..
161 Sennankaranai .. .. .	921	825	96	..	89.6	10.4	..
162 Tholavedu .. .. .	492	366	126	..	74.4	25.6	..
163 Thandalam .. .. .	584	568	16	..	97.3	2.7	..
164 Kakkavakkam .. .. .	692	608	84	..	87.9	12.1	..
165 Peruthimenikuppam .. .. .	177	150	27	..	84.8	15.2	..
166 Thumbakkam .. .. .	280	227	53	..	81.0	19.0	..
167 Thoddareddikuppam .. .. .	119	44	73	2	37.0	61.3	1.7
168 Vannankuppam .. .. .	823	823	..	..	100	..	..
169 Athupakkam .. .. .	918	897	20	1	97.7	2.2	0.1
170 Arjapakkam .. .. .	287	234	53	..	81.5	18.5	..

## (ii) TIRUVALLUR TALUK—cont.

Code number and name of village or town.	Population.	Mother-tongue.						
		Absolute figures.			Percentage to total population.			
		Tamil.	Telugu.	Other languages.	Tamil.	Telugu.	Other languages.	
(1)	(2)	(3)	(4)	(5)	(6)	(7)	(8)	
171 Chithariyapakkam (Uninhabited)	.. .. .	..	..	..	..	..	..	..
172 Moongilpattu (Uninhabited)	.. .. .	..	..	..	..	..	..	..
173 Ellapuram	.. .. .	108	7	99	2	6.5	91.6	1.9
174 Rallapadi ..	.. .. .	1,844	609	1,217	18	33.0	66.0	1.0
175 Periyapalayam	.. .. .	2,584	2,233	235	116	86.4	9.1	4.5
176 Velapakkam	.. .. .	188	171	17	..	91.0	9.0	..
177 Panayanjeri	.. .. .	889	781	108	..	87.9	12.1	..
178 Seeyancheri	.. .. .	118	48	70	..	40.7	59.3	..
179 Thomur	.. .. .	1,826	1,757	68	1	96.2	3.7	0.1
180 Thirupair	.. .. .	999	876	122	1	87.7	12.2	0.1
181 Rangapuram	.. .. .	251	219	32	..	87.2	12.8	..
182 Krishnapuram	.. .. .	272	257	15	..	94.8	5.2	..
183 Poondi	.. .. .	1,203	995	191	17	82.7	15.9	1.4
184 Neiveli	.. .. .	871	638	233	..	73.2	26.8	..
185 Movoor	.. .. .	1,188	1,187	1	..	99.9	0.1	..
186 Korakkandandalam	.. .. .	294	260	34	..	88.4	11.6	..
187 Somadevampattu	.. .. .	228	74	154	..	32.5	67.5	..
188 Meyyur	.. .. .	2,186	1,159	927	100	53.0	42.4	4.6
189 Gurupuram	.. .. .	11	..	..	11	..	..	100
190 Malandur	.. .. .	1,073	728	332	13	67.8	31.1	1.1
191 Kalapattu	.. .. .	1,278	964	314	..	75.4	24.6	..
192 Enambakkam	.. .. .	668	531	137	..	79.5	20.5	..
193 Melmaligaipattu	.. .. .	286	179	107	..	62.6	37.4	..
194 Vadamadurai	.. .. .	3,506	2,097	1,226	183	59.8	35.0	5.2
195 Panapakkam	.. .. .	709	705	4	..	99.4	0.6	..
196 Maduravasal	.. .. .	692	623	68	1	90.0	9.8	0.2
197 Tirunilai	.. .. .	434	399	30	5	91.9	6.9	1.2
198 Akkarapakkam	.. .. .	901	895	4	2	99.3	0.5	0.2
199 Amidanallur	.. .. .	491	435	56	..	88.6	11.4	..
200 Sembedu	.. .. .	1,622	1,351	270	1	83.3	16.6	0.1
201 Vengal	.. .. .	3,099	2,579	452	68	83.2	14.6	2.2
202 Kadirvedu	.. .. .	384	240	144	..	62.5	37.5	..
203 Pagalmedu	.. .. .	498	295	203	..	59.3	40.7	..
204 Mamballam	.. .. .	473	451	22	..	95.3	4.7	..
205 Punnapakkam	.. .. .	1,155	1,155	..	..	100	..	..
206 Athangikavanur	.. .. .	521	428	93	..	82.1	17.9	..
207 Kilambakkam	.. .. .	827	827	..	..	100	..	..
208 Mambattu	.. .. .	117	..	117	..	..	100	..
209 Alapakkam	.. .. .	472	472	..	..	100	..	..
210 Athivakkam	.. .. .	470	467	1	2	99.8	0.2	..
211 Poorivakkam	.. .. .	1,155	1,063	90	2	92.2	7.8	..
212 Kannigaipair	.. .. .	2,195	1,969	216	10	89.7	9.8	0.5
213 Kadanallur	.. .. .	200	177	23	..	88.5	11.5	..
214 Karaninizampet	.. .. .	528	365	163	..	69.1	30.9	..
215 Kunnavalam	.. .. .	1,014	821	193	..	81.0	19.0	..
216 Ramanjeri	.. .. .	3,316	1,757	1,553	6	53.0	46.8	0.2
217 Pullarambakkam	.. .. .	3,530	2,633	895	2	74.6	25.3	0.1
218 Ramanthandalam	.. .. .	1,517	877	636	4	57.8	41.9	0.3
219 Seeyancheri	.. .. .	166	85	81	..	51.2	48.8	..
220 Sithambakkam	.. .. .	984	864	110	10	87.8	11.2	1.0
221 Erayur	.. .. .	824	542	125	157	65.7	15.2	19.1
222 Mannavedu	.. .. .	935	567	327	41	60.6	35.0	4.4
223 Arumbakkam	.. .. .	647	599	48	..	92.6	7.4	..
224 Murukkananjeri	.. .. .	302	219	83	..	72.5	27.5	..
225 Vilapakkam	.. .. .	1,358	877	386	95	64.6	28.4	7.0

## (ii) TIRUVALLUR TALUK—cont.

Code number and name of village or town.	Population.	Mother-tongue.					
		Absolute figures.			Percentage to total population.		
		Tamil.	Telugu.	Other languages.	Tamil.	Telugu.	Other languages.
(1)	(2)	(3)	(4)	(5)	(6)	(7)	(8)
226 Velliyur .. .. .	3,305	1,796	1,478	31	54.3	44.8	0.9
227 Avanambakkam .. .. .	822	585	231	6	71.2	28.1	0.7
228 Agaram .. .. .	398	288	109	1	72.4	27.4	0.2
229 Magaral .. .. .	1,159	798	340	21	68.9	29.4	1.7
230 Sethupakkam .. .. .	426	348	78	..	81.7	18.3	..
231 Guruvoyal .. .. .	1,242	843	382	17	67.9	30.7	1.4
232 Arkambattu .. .. .	491	487	4	..	99.2	0.8	..
233 Alinjivakkam .. .. .	616	576	40	..	93.5	6.5	..
234 Perumudivakkam .. .. .	341	298	43	..	87.4	12.6	..
235 Thirukandalam .. .. .	2,270	1,942	302	26	85.6	13.3	1.1
236 Neiveli .. .. .	606	567	39	..	93.6	6.4	..
237 Annadanakavakkam .. .. .	450	217	233	..	48.2	51.8	..
238 Koorambakkam .. .. .	203	203	..	..	100	..	..
239 Manjankaranai .. .. .	754	388	354	12	51.4	47.0	1.6
240 Kottakuppam .. .. .	544	307	214	23	56.4	39.4	4.2
241 Othikkadu .. .. .	2,413	2,254	153	6	93.4	6.3	0.3
242 Melanoor .. .. .	744	574	169	1	77.2	22.8	..
243 Kilanur .. .. .	1,138	968	168	2	85.0	14.8	0.2
244 Chittathur .. .. .	581	484	97	..	83.3	16.7	..
245 Karikalavakkam .. .. .	1,085	717	368	..	66.1	33.9	..
246 Perathur .. .. .	2,097	1,091	1,001	5	52.0	47.7	0.3
247 Vathattoor .. .. .	1,503	1,093	410	..	72.7	27.3	..
248 Melakondayar .. .. .	1,331	908	414	9	68.2	31.1	0.7
249 Damarapakkam .. .. .	1,008	867	141	..	86.0	14.0	..
250 Komakambedu .. .. .	957	957	..	..	100	..	..
251 Karanai .. .. .	522	510	12	..	97.7	2.3	..
252 Koduvali .. .. .	2,100	1,279	819	2	60.9	39.0	0.1
253 Singilikuppam .. .. .	321	105	192	24	32.7	59.8	7.5
254 Ayalcheri .. .. .	526	377	146	3	71.7	27.7	0.6
255 Pudukuppam .. .. .	256	66	188	2	25.8	73.4	0.8
256 Patraiperumbudur .. .. .	3,032	2,039	966	27	67.2	31.9	0.9
257 Pandur .. .. .	1,746	1,516	225	5	86.8	12.9	0.3
258 Melagaram (Uninhabited) .. .. .	..	..	..	..	..	..	..
259 Tholudavakkam .. .. .	363	258	105	..	71.1	28.9	..
260 Kaivandur .. .. .	955	889	66	..	93.1	6.9	..
261 Thiruppachur .. .. .	3,698	3,205	447	46	86.7	12.1	1.2
262 Thanganur (Uninhabited) .. .. .	..	..	..	..	..	..	..
263 Kolandalur .. .. .	68	68	..	..	100	..	..
264 Seruvanur .. .. .	865	742	123	..	85.8	14.2	..
265 Vadanginallur (Uninhabited) .. .. .	..	..	..	..	..	..	..
266 Thiruvallur (M) (Non-City Urban) .. .. .	18,699	13,766	3,258	1,675	73.6	17.4	9.0
267 Talakancheri .. .. .	623	623	..	..	100	..	..
268 Ikkadu .. .. .	3,880	2,804	907	169	72.2	23.4	4.4
269 Kalyanakuppam .. .. .	959	372	586	1	38.7	61.2	0.1
270 Veeraraghavapuram .. .. .	1,131	846	285	..	74.8	25.2	..
271 Kilambakkam .. .. .	1,446	893	513	40	61.7	35.5	2.8
272 Ayalur .. .. .	855	765	90	..	89.5	10.5	..
273 Thottikalai .. .. .	1,036	953	83	..	92.0	8.0	..
274 Sirukalathur .. .. .	102	32	70	..	31.4	68.6	..
275 Sivanvoyal .. .. .	1,316	1,154	160	2	87.7	12.2	0.1
276 Puliyur .. .. .	1,687	1,186	499	2	70.4	29.6	..
277 Melvilagam .. .. .	185	130	55	..	70.3	29.7	..
278 Kilvilagam .. .. .	217	157	60	..	72.3	27.7	..
279 Nemmiliagam .. .. .	323	162	161	..	50.1	49.9	..
280 Atrupakkam .. .. .	271	141	130	..	52.0	48.0	..

## (ii) THIRUVALLUR TALUK—cont.

Code number and name of village or town.	Population.	Mother-tongue.					
		Absolute figures.			Percentage to total population.		
		Tamil.	Telugu.	Other languages.	Tamil.	Telugu.	Other languages.
(1)	(2)	(3)	(4)	(5)	(6)	(7)	(8)
281 Koilanpoondi .. .. .	55	..	55	..	..	100	..
282 Karanai .. .. .	544	455	89	..	83.6	16.4	..
283 Kadambathur .. .. .	3,409	3,041	309	59	89.2	9.1	1.7
284 Palliyaricuppam .. .. .	192	159	33	..	82.8	17.2	..
285 Prayankuppam .. .. .	577	538	39	..	93.2	6.8	..
286 Selai .. .. .	1,771	1,637	119	15	92.4	6.7	0.9
287 Kakkalur .. .. .	2,124	1,870	246	8	88.0	11.6	0.4
288 Thannerkulam .. .. .	1,662	1,495	167	..	90.0	10.0	..
289 Puttur .. .. .	1,724	1,512	212	..	87.7	12.3	..
290 Thoohur .. .. .	3,002	2,541	411	50	84.6	13.7	1.7
291 Sevvapet .. .. .	1,404	1,017	378	9	72.4	27.0	0.6
292 Veppambattu .. .. .	733	518	215	..	70.7	29.3	..
293 Ayathur .. .. .	1,031	682	349	..	66.1	33.9	..
294 Veppambattu .. .. .	984	725	259	..	73.7	26.3	..
295 Pakkam .. .. .	3,832	3,336	367	129	87.1	9.6	3.3
296 Kaliyanur .. .. .	434	397	36	1	91.5	8.3	0.2
297 Vidayur .. .. .	1,278	1,192	83	3	93.3	6.5	0.2
298 Ramankoil .. .. .	401	401	..	..	100	..	..
299 Madathukuppam .. .. .	246	221	25	..	89.8	10.2	..
300 Sennavaram .. .. .	43	..	43	..	..	100	..
301 Senji .. .. .	1,303	1,218	61	24	93.5	4.7	1.8
302 Agaram .. .. .	734	679	54	1	92.5	7.4	0.1
303 Pudukavilangai .. .. .	850	741	106	3	87.2	12.5	0.3
304 Pinjivakkam .. .. .	1,035	561	474	..	54.2	45.8	..
305 Manavalam .. .. .	69	50	19	..	72.5	27.5	..
306 Sreedevikuppam .. .. .	57	57	..	..	100	..	..
307 Thandalam .. .. .	565	447	116	2	79.1	20.5	0.4
308 Egattur .. .. .	1,091	1,029	62	..	94.3	5.7	..
309 Athigathur .. .. .	1,312	793	495	24	60.4	37.8	1.8
310 Melnallathur .. .. .	1,604	1,286	290	28	80.2	18.1	1.7
311 Kilnallathur .. .. .	971	853	118	..	87.9	12.1	..
312 Vengathur .. .. .	1,856	1,417	427	12	76.3	23.0	0.7
313 Aranvoyal .. .. .	2,475	1,897	578	..	76.6	23.4	..
314 Tirur .. .. .	2,520	2,083	437	..	82.7	17.3	..
315 Koilkuppam .. .. .	291	140	151	..	48.1	51.9	..
316 Perumalpattu .. .. .	1,525	822	703	..	53.9	46.1	..
317 Thenkaranai .. .. .	269	261	8	..	97.0	3.0	..
318 Perambakkam .. .. .	1,650	1,322	149	179	80.1	9.0	10.9
319 Vempanchettu .. .. .	498	493	5	..	99.0	1.0	..
320 Kavankolathur .. .. .	519	259	255	5	49.9	49.1	1.0
321 Satharai .. .. .	1,002	917	85	..	91.4	8.6	..
322 Erayamangalam .. .. .	909	674	235	..	74.1	25.9	..
323 Nungambakkam .. .. .	1,383	1,193	190	..	86.3	13.7	..
324 Polivakkam .. .. .	2,096	1,193	902	1	57.0	42.9	0.1
325 Vengudi .. .. .	15	15	..	..	100	..	..
326 Vellerithangal .. .. .	885	855	29	1	96.6	3.3	0.1
327 Koppur .. .. .	1,204	1,195	9	..	99.2	0.8	..
328 Pudukvellers .. .. .	677	580	97	..	85.7	14.3	..
329 Narasingapuram .. .. .	1,389	1,344	44	1	96.7	3.2	0.1
330 Irulanjeri .. .. .	645	619	26	..	96.0	4.0	..
331 Kondanjeri .. .. .	1,091	973	118	..	89.2	10.8	..
332 Kilacheri .. .. .	1,420	615	796	9	43.3	56.1	0.6
333 Mappedu .. .. .	3,150	2,414	721	15	76.6	22.9	0.5
334 Kunnathur .. .. .	502	319	183	..	63.6	36.4	..
335 Iluppur .. .. .	1,559	1,545	14	..	99.1	0.9	..

## (ii) TIRUVALLUR TALUK—cont.

Code number and name of village or town.	Population.	Mother-tongue.					
		Absolute figures.			Percentage to total population.		
		Tamil.	Telugu.	Other languages.	Tamil.	Telugu.	Other languages.
(1)	(2)	(3)	(4)	(5)	(6)	(7)	(8)
336 Pappambakkam .. .. .	1,197	1,148	49	..	95.9	4.1	..
337 Nayappakkam .. .. .	641	530	111	..	82.7	17.3	..
338 Kumaracheri .. .. .	688	672	14	2	97.7	2.0	0.3
339 Manamedu (Uninhabited) .. .. .	..	..	..	..	..	..	..
340 Koovam .. .. .	1,110	1,061	40	9	95.6	3.6	0.8
341 Pillaiarkuppam .. .. .	470	470	..	..	100	..	..
342 Seyyambakkam .. .. .	195	156	39	..	80.0	20.0	..
343 Govindamedu .. .. .	213	78	124	11	36.6	58.2	5.2
344 Karani (Uninhabited) .. .. .	..	..	..	..	..	..	..
345 Uthirambakkam (Uninhabited) .. .. .	..	..	..	..	..	..	..
346 Poovanur .. .. .	207	207	..	..	100	..	..
347 Elambakkam .. .. .	520	498	22	..	95.8	4.2	..
348 Kallambedu .. .. .	624	287	337	..	46.0	54.0	..
349 Aryavakkam .. .. .	192	117	75	..	60.9	39.1	..
350 Narasamangalam .. .. .	432	370	62	..	85.7	14.3	..
351 Mudiur .. .. .	659	656	2	1	99.5	0.3	0.2
352 Ulundai .. .. .	1,176	346	758	72	29.4	64.5	6.1
353 Thodukadu .. .. .	1,082	595	487	..	55.0	45.0	..
354 Kannanthangal .. .. .	354	348	1	5	98.3	0.3	1.4
355 Pudupet .. .. .	938	925	..	13	98.6	..	1.4
356 Kannur .. .. .	639	489	150	..	76.5	23.5	..
357 Kottayur .. .. .	1,159	1,134	25	..	97.8	2.2	..
358 Voyalur .. .. .	1,602	1,131	471	..	70.6	29.4	..
359 Thruppandiyur .. .. .	2,737	1,051	1,686	..	38.4	61.6	..
360 Beemapuram .. .. .	145	143	2	..	98.6	1.4	..
361 Thirumanikuppam .. .. .	667	615	52	..	92.2	7.8	..
362 Vasinambattu .. .. .	267	267	..	..	100	..	..
Village numbers not noted .. .. .	491	289	160	42	58.9	32.6	8.5
<b>Taluk total ..</b>	<b>308,474</b>	<b>214,969</b>	<b>88,203</b>	<b>5,302</b>	<b>69.7</b>	<b>28.6</b>	<b>1.7</b>





## (iii) SAIDAPET TALUK.

Code number and name of village or town.	Population.	Mother-tongue.					
		Absolute figures.			Percentage to total population.		
		Tamil.	Telugu.	Other languages.	Tamil.	Telugu.	Other languages.
(1)	(2)	(3)	(4)	(5)	(6)	(7)	(8)
1 Kathiavakkam .. .. .	2,931	2,773	40	118	94.6	1.4	4.0
2 Eranavur .. .. .	1,563	1,483	35	45	94.9	2.2	2.9
3 Theerthakiriambattu .. .. .	1,215	1,151	64	..	94.7	5.3	..
4 Palavoyal .. .. .	65	59	6	..	90.8	9.2	..
5 Athivakkam .. .. .	492	416	76	..	84.6	15.4	..
6 Vilangadupakkam .. .. .	2,301	2,113	166	22	91.8	7.2	1.0
7 Sirugavoor .. .. .	83	42	40	1	50.6	48.2	1.2
8 Senrambakkam .. .. .	526	336	181	9	63.9	34.4	1.7
9 Kadapakkam .. .. .	1,505	1,488	15	2	98.9	1.0	0.1
10 Elandancheri .. .. .	330	309	18	3	93.6	5.5	0.9
11 Sadayancuppam .. .. .	373	341	30	2	91.5	8.0	0.5
12 Ariyaloor .. .. .	747	735	12	..	98.4	1.6	..
13 Naravarikuppam .. .. .	4,043	2,722	780	541	67.3	19.3	13.4
14 Thandalkalari .. .. .	17	9	7	1	52.9	41.2	5.9
15 Lyon .. .. .	627	397	229	1	63.3	36.5	0.2
16 Vadagarai .. .. .	1,298	1,255	32	11	96.7	2.5	0.8
17 Alinjivakkam .. .. .	1,009	1,008	1	..	99.9	0.1	..
18 Payasambakkam (Uninhabited) .. .. .	..	..	..	..	..	..	..
19 Vadaperumbakkam .. .. .	852	706	120	26	82.8	14.1	3.1
20 Chettimedu .. .. .	182	129	53	..	70.9	29.1	..
21 Thiyambakkam .. .. .	432	404	28	..	93.5	6.5	..
22 Kosappur .. .. .	437	360	77	..	82.4	17.6	..
23 Manjambakkam .. .. .	442	377	65	..	85.3	14.7	..
24 Mathur .. .. .	858	734	124	..	85.5	14.5	..
25 Amullavoyal } .. .. .	965	948	17	..	98.2	1.8	..
26 Vaikadu } .. .. .	..	..	..	9	96.4	3.0	0.6
27 Manali .. .. .	1,600	1,543	48	..	..	..	..
28 Red Hills (Uninhabited) .. .. .	..	..	..	5	97.4	2.2	0.4
29 Soorapattu .. .. .	1,325	1,291	29	5	94.5	4.9	0.6
30 Kathirivedu .. .. .	781	738	38	5	..	..	..
31 Polal .. .. .	5,974	5,433	212	329	90.9	3.6	5.5
32 Vilakkaupattu (Uninhabited) .. .. .	..	..	..	..	..	..	..
33 Thiruvothiyur (Non-City Urban) .. .. .	22,885	18,942	2,244	1,199	84.6	10.0	5.4
34 Sathangadu .. .. .	5	5	..	..	100	..	..
35 Madavaram .. .. .	10,757	10,201	498	58	94.8	4.6	0.6
36 Chinnasekkadu .. .. .	1,183	1,177	6	..	99.5	0.5	..
37 Grant Lyon .. .. .	634	619	15	..	97.6	2.4	..
38 Puthagaram .. .. .	714	415	299	..	58.1	41.9	..
39 Selavayal .. .. .	235	194	41	..	82.6	17.4	..
40 Jambuli .. .. .	208	198	10	..	95.2	4.8	..
41 Kodungaiyur .. .. .	3,575	2,733	800	42	76.4	22.4	1.2
42 Erukkancheri .. .. .	2,587	2,472	79	36	95.5	3.1	1.4
43 Pondeswaram .. .. .	2,129	1,655	474	..	77.7	22.3	..
44 Karlapakkam .. .. .	2,039	1,894	139	6	92.9	6.8	0.3
45 Kadavoor .. .. .	235	258	27	..	90.5	9.5	..
46 Vellacheri .. .. .	444	315	129	..	70.9	29.1	..
47 Melpakkam .. .. .	227	192	35	..	84.6	15.4	..
48 Morai, Morai (Special charge) .. .. .	3,005	1,444	1,136	425	48.1	37.8	14.1
49 Alathoor .. .. .	1,240	1,009	221	10	81.4	17.8	0.8
50 Palavedu .. .. .	3,047	2,419	536	92	79.4	17.6	3.0
51 Mittanamallee, Mittanamallee (Special charge) .. .. .	3,571	2,048	668	855	57.4	18.7	23.9
52 Vellanoor .. .. .	2,911	2,714	70	127	93.2	2.4	4.4
53 Pammadukolam .. .. .	2,447	2,113	334	..	86.4	13.6	..
54 Pothur .. .. .	881	668	155	58	75.8	17.6	6.6
55 Tirumullavoyal .. .. .	2,222	2,045	173	4	92.0	7.8	0.2

## (iii) SAIDAPET TALUK—cont.

Code number and name of village or town.	Population.	Mother-tongue.					
		Absolute figures.			Percentage to total population.		
		Tamil.	Telugu.	Other languages.	Tamil.	Telugu.	Other languages.
(1)	(2)	(3)	(4)	(5)	(6)	(7)	(8)
56 Oragadam .. .. .	2,779	2,693	86	..	96.9	3.1	..
57 Koilpadagai, Koilpadagai (Special charge).	3,301	2,294	512	495	69.5	15.5	15.0
58 Kolathur .. .. .	1,895	1,462	420	13	77.1	22.2	0.7
59 Menambedu .. .. .	972	768	192	12	79.0	19.8	1.2
60 Patravakkam .. .. .	1,274	1,271	1	2	99.7	0.1	0.2
61 Ambathur .. .. .	6,085	4,752	1,031	302	78.1	16.9	5.0
62 Korattur .. .. .	6,069	5,339	715	15	88.0	11.8	0.2
63 Villivakkam (P) (Non-City Urban) ..	11,398	8,970	1,898	530	78.7	16.7	4.6
64 Mukthapudupattu (Uninhabited) ..	..	..	..	..	..	..	..
65 Ayapakkam .. .. .	1,025	998	27	..	97.4	2.6	..
66 Athipattu .. .. .	1,037	851	184	2	82.1	17.7	0.2
67 Mannur .. .. .	360	332	27	1	92.2	7.5	0.3
68 Padi .. .. .	1,397	1,391	5	1	99.5	0.4	0.1
69 Koladi .. .. .	978	861	117	..	88.0	12.0	..
70 Ayanambakkam .. .. .	2,789	2,630	158	1	94.3	5.7	..
71 Perumalagaram .. .. .	314	196	111	7	62.4	35.4	2.2
72 Mogappair .. .. .	1,383	1,345	15	23	97.2	1.1	1.7
73 Nolambur .. .. .	1,230	1,214	16	..	98.7	1.3	..
74 Adayalambattu .. .. .	824	778	45	1	94.4	5.5	0.1
75 Tirumangalam .. .. .	1,162	964	123	75	82.9	10.6	6.5
76 Kakapallam (Uninhabited) .. .. .	..	..	..	..	..	..	..
77 Nekkundram .. .. .	2,599	1,956	618	25	75.2	23.8	1.0
78 Senjeri .. .. .	53	22	31	..	41.5	58.5	..
79 Koyambedu .. .. .	2,384	2,226	126	32	93.4	5.3	1.3
80 Maduravoyal .. .. .	3,273	3,038	199	36	92.8	6.1	1.1
81 Vanagaram .. .. .	1,568	1,543	17	8	98.4	1.1	0.5
82 Sivabootham .. .. .	355	343	3	9	96.6	0.9	2.5
83 Noombal .. .. .	2,707	2,468	123	116	91.2	4.5	4.3
84 Thandalam .. .. .	167	125	42	..	74.9	25.1	..
85 Chettiaragaram .. .. .	452	417	24	11	92.3	5.3	2.4
86 Virugambakkam .. .. .	2,742	2,413	298	31	88.0	10.9	1.1
87 Nesapakkam .. .. .	366	356	10	..	97.3	2.7	..
88 Karambakkam .. .. .	409	409	..	..	100	..	..
89 Porur .. .. .	1,790	1,730	58	2	96.7	3.2	0.1
90 Valasaravakkam .. .. .	1,272	1,256	1	15	98.7	0.1	1.2
91 Ramapuram .. .. .	1,691	1,473	176	42	87.1	10.4	2.5
92 Saligramam .. .. .	1,026	562	390	74	54.8	38.0	7.2
93 Kodambakkam .. .. .	1,008	999	9	..	99.1	0.9	..
94 Nandambakkam .. .. .	1,168	757	411	..	64.8	35.2	..
95 St. Thomas Mount-cum-Pallavaram (C) (Non-City Urban).	15,063	8,969	1,777	4,317	59.5	11.8	28.7
96 Alandur (P) (Non-City Urban).	15,475	10,495	2,294	2,686	67.8	14.8	17.4
97 Palavantangal .. .. .	1,249	1,010	232	7	80.8	18.6	0.6
98 Adambakkam .. .. .	4,337	3,668	469	200	84.6	10.8	4.6
99 Kanagam .. .. .	492	491	1	..	99.8	0.2	..
100 Tharamani .. .. .	483	477	6	..	98.8	1.2	..
101 Polichalur .. .. .	1,391	1,362	24	5	97.9	1.7	0.4
102 Anakaputtur .. .. .	5,198	2,884	2,234	80	55.5	43.0	1.5
103 Cowl Bazaar .. .. .	1,352	1,298	54	..	96.0	4.0	..
104 Meonambakkam .. .. .	1,191	1,105	20	66	92.8	1.7	5.5
105 Nanganallur .. .. .	1,560	1,249	226	85	80.1	14.5	5.4
106 Ullagaram .. .. .	1,761	1,720	41	..	97.7	2.3	..
107 Talakkanancheri (Uninhabited) ..	..	..	..	..	..	..	..
108 Moovaraasmbattu .. .. .	607	54	553	..	8.9	91.1	..
109 Velacheri .. .. .	4,005	3,955	38	12	98.8	0.9	0.3
110 Thiruvanniyur .. .. .	4,759	4,608	126	25	96.8	2.7	0.5

## (iii) SAIDAPET TALUK—cont.

Code number and name of village or town.	Population.	Mother-tongue.					
		Absolute figures.			Percentage to total population.		
		Tamil.	Telugu.	Other languages.	Tamil.	Telugu.	Other languages.
(1)	(2)	(3)	(4)	(5)	(6)	(7)	(8)
111 Issa Pallavaram .. .. .	4,201	2,578	959	664	61.4	22.8	15.8
112 Tirusoolam .. .. .	987	828	159	..	83.9	16.1	..
113 Pallavaram (P) (Non-city urban) ..	12,016	10,965	710	341	91.3	5.9	2.8
114 Pammal .. .. .	4,214	3,946	181	87	93.6	4.3	2.1
115 Kottivakkam .. .. .	1,012	957	30	25	94.5	3.0	2.5
116 Palavakkam .. .. .	899	829	20	50	92.2	2.2	5.6
117 Madipakkam .. .. .	761	630	131	..	82.8	17.2	..
118 Perungudi .. .. .	640	629	11	..	98.3	1.7	..
119 Seevaram .. .. .	126	126	..	..	100	..	..
120 Tiruneermalai .. .. .	3,276	3,071	178	27	93.8	5.4	0.8
121 Keelakattalai .. .. .	847	832	15	..	98.2	1.8	..
122 Kolathur .. .. .	480	477	3	..	99.4	0.6	..
123 Porundavakkam (Uninhabited) ..	..	..	..	..	..	..	..
124 Oggianthorapakkam .. .. .	1,539	1,515	24	..	98.4	1.6	..
125 Karapakkam .. .. .	883	815	67	1	92.3	7.6	0.1
126 Neelangarai .. .. .	1,361	1,341	20	..	98.5	1.5	..
127 Kovilambakkam .. .. .	651	646	5	..	99.2	0.8	..
128 Nemilicheri .. .. .	651	479	169	3	73.5	26.0	0.5
129 Nanmangalam .. .. .	696	683	13	..	98.1	1.9	..
130 Hasnapuram .. .. .	1,001	959	3	39	95.8	0.3	3.9
131 Tambaram (P) (Non-city urban) ..	18,090	13,754	2,222	2,114	76.0	12.3	11.7
132 Sitlapakkam .. .. .	990	511	473	6	51.6	47.8	0.6
133 Selayur, Selayur (Special charge) ..	2,526	499	116	1,911	19.8	4.6	75.6
134 Pallikaranai .. .. .	1,713	1,713	..	..	100	..	..
135 Sembakkam .. .. .	488	488	..	..	100	..	..
136 Rajakilpakkam, Rajakilpakkam (Special charge).	984	494	151	339	50.2	15.3	34.5
137 Gowrivakkam .. .. .	128	14	114	..	10.9	89.1	..
138 Jalladampettai .. .. .	571	545	26	..	95.4	4.6	..
139 Medavakkam .. .. .	1,710	1,664	44	2	97.3	2.6	0.1
140 Injambakkam .. .. .	1,428	1,426	2	..	99.9	0.1	..
141 Perungalathur .. .. .	1,243	764	430	49	61.5	34.6	3.9
142 Mudichur .. .. .	709	553	156	..	78.0	22.0	..
143 Peerkanganarai .. .. .	341	296	35	10	86.8	10.3	2.9
144 Sholinghanallur .. .. .	3,553	3,338	213	2	93.9	6.0	0.1
145 Perumbakkam .. .. .	1,083	1,013	61	9	93.6	5.6	0.8
146 Tiruvancheri .. .. .	383	326	56	1	85.1	14.6	0.3
147 Mappedu (Uninhabited) .. .. .	..	..	..	..	..	..	..
Mappedu (Special charge) .. .. .	54	24	4	26	44.4	7.4	48.2
148 Vengavasal .. .. .	837	578	241	18	69.0	28.8	2.2
149 Kasbapuram .. .. .	134	70	64	..	52.2	47.8	..
150 Vengapakkam .. .. .	365	364	1	..	99.7	0.3	..
151 Agaram (Then) .. .. .	695	613	82	..	88.2	11.8	..
152 Madambakkam .. .. .	1,667	1,170	481	16	70.1	28.9	1.0
153 Maduraiykkam .. .. .	613	607	6	..	99.0	1.0	..
154 Arasankalani .. .. .	107	18	89	..	16.8	83.2	..
155 Ottiambakkam .. .. .	391	225	164	2	57.6	41.9	0.5
156 Chithalapakkam .. .. .	731	592	133	6	81.0	18.2	0.8
157 Uthandi .. .. .	862	845	17	..	98.0	2.0	..
158 Semmancheri .. .. .	606	474	132	..	78.2	21.8	..
Town numbers not noted .. .. .	7	6	1	..	85.7	14.3	..
Village numbers not noted .. .. .	499	397	71	31	79.6	14.2	6.2
Taluk total .. .. .	309,678	255,264	35,229	19,185	82.4	11.4	6.2