

CENSUS 1971



SERIES 21
**UTTAR
PRADESH**

PART X-A
**TOWN & VILLAGE
DIRECTORY**

**DISTRICT
CENSUS
HAND BOOK**

**CHAMOLI
DISTRICT**


D. M. SINHA
OF THE INDIAN ADMINISTRATIVE SERVICE
Director of Census Operations
Uttar Pradesh

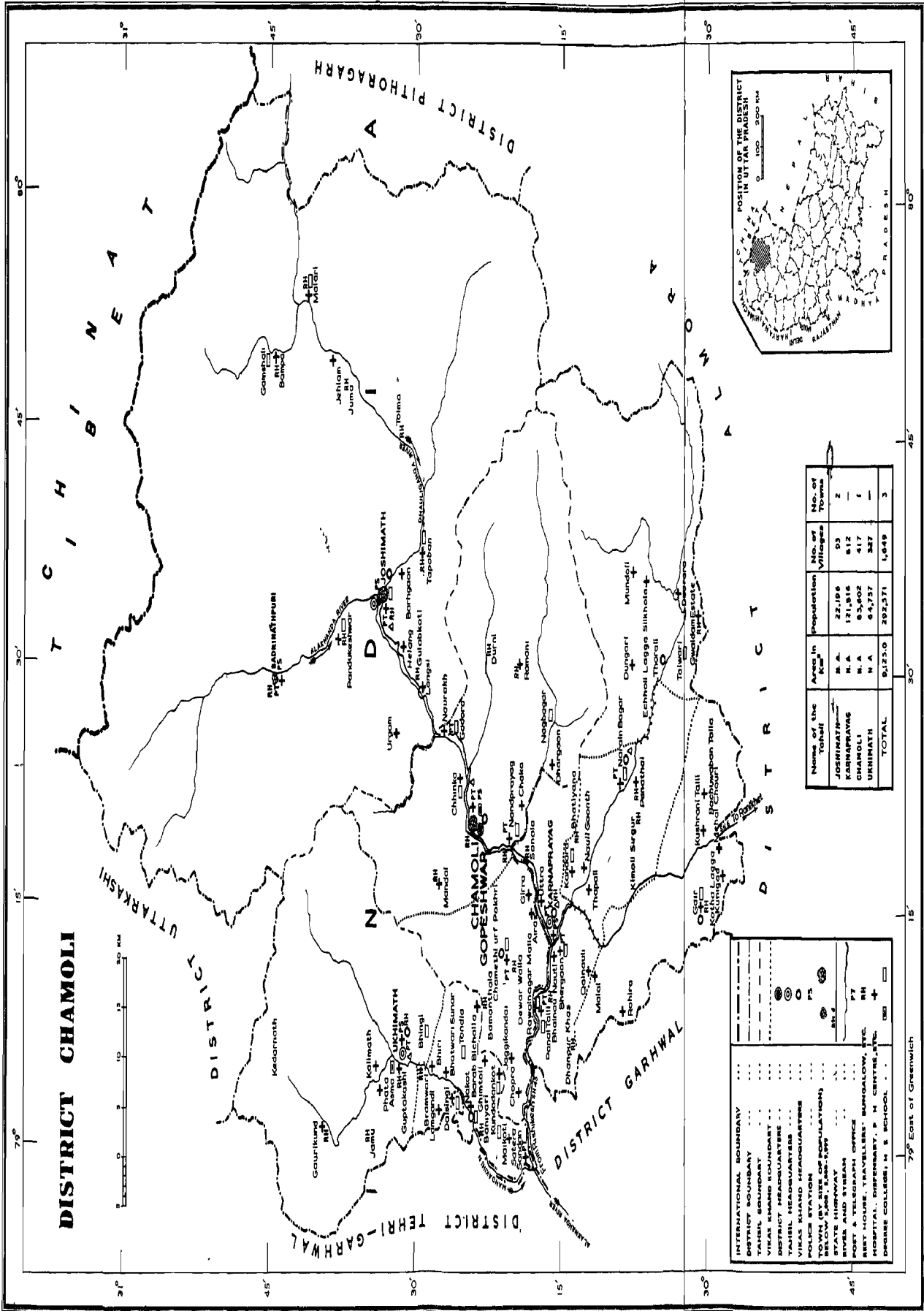
Price: (Inland) Rs 11 00.
(Foreign) £ 1.29 or 3 \$ 96 cent.

BADRINATH TEMPLE

The area from Kanva-ashram to Nandgiri is known as Badrinath Mandal, sacred to Hindus. Badrinath-Dham, one of the famous four 'dhams' of the country, is situated in the snow-clad ranges of the Himalayas, about 384 kilometres from Haridwar. Every year from March to October an endless stream of pilgrims and tourists visit the temple of Badrinath. The golden canopy of the temple is said to have been gifted by Ahilyabai Holkar. Even in pre-

Mahabharata days Badrinath was a place of pilgrimage. Later, it came under Buddhist influence. It was Shankracharya who restored the place to its old glory. With the opening of a bus service right up to Badrinath, the pilgrimage to this important temple has become easy and comfortable.



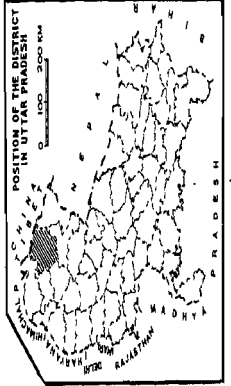


DISTRICT CHAMOLI



INTERNATIONAL BOUNDARY	DISTRICT BOUNDARY	TOWN BOUNDARY	VILLAGE BOUNDARY	TAMBI HEADQUARTERS	VILAS KHAND HEADQUARTERS	POLICE STATION	STATE HIGHWAY	RAILWAY	RIVER AND STREAM	POST & TELEGRAPH OFFICE	HOSPITAL	DEGREE COLLEGE, H. S. SCHOOL
---	---	---	---	---	---	---	---	---	---	---	---	---

Name of the Tahsil	Area in Km ²	Population	No. of Villages	No. of Towns
JOSHIMATH	M. A.	22,196	93	2
KARNAPRAYAG	M. A.	121,816	812	1
CHAMOLI	M. A.	83,902	417	1
UKHIMATH	M. A.	64,737	387	1
TOTAL	91,23.0	292,571	1,649	3



CONTENTS

	<i>Pages</i>
Acknowledgements	1
Introductory Note	iii
TOWN AND VILLAGE DIRECTORY	
Town Directory :	
Statement I—Status, Growth History and Functional Category of Towns	4
Statement II—Physical Aspects and Location of Towns, 1969	4
Statement III—Municipal Finance, 1968-69	4
Statement IV—Civic and Other Amenities, 1969	6
Statement V—Medical, Educational, Recreational and Cultural Facilities in Towns, 1969	6
Statement VI—Trade, Commerce, Industry and Banking, 1969	6
Statement VII—Population by Religion and Scheduled Castes/Scheduled Tribes, 1971	8
Village Directory :	
1 JOSHIMATH TAHSIL	
(i) Alphabetical List of Villages	13
(ii) Village Directory (Amenities and land use)	14—21
2 KARAN PRAYAG TAHSIL	
(i) Alphabetical List of Villages	25—33
(ii) Village Directory (Amenities and land use)	34—89
3 CHAMOLI TAHSIL	
(i) Alphabetical List of Villages	93—97
(ii) Village Directory (Amenities and land use)	98—125
4 UKHIMATH TAHSIL	
(i) Alphabetical List of Villages	128—131
(ii) Village Directory (Amenities and land use)	132—153
APPENDIX—Tahsilwise Abstract of Educational, Medical and other Amenities given in Village Directory	154—155

ACKNOWLEDGEMENTS

At the 1971 Census it has been our endeavour to compile both Census and non-Census statistics at the village and block level in a uniform manner. To ensure that these statistics are available to the users as soon as these are sifted and compiled, the District Census Handbook has been divided into three parts. This is the first part of the series, the Village and Town Directory, which mostly comprises Non-census data.

We are deeply indebted to the State Government for their ever willing and prompt help to us at all stages. The District Census Handbooks are being published by us on their behalf. I wish to express my gratitude to Sri M. Lal, Chief Secretary to U. P. Government, for all the guidance and facilities afforded to us in the conduct of Census in this State. I am also grateful to Sri P.C. Pandey, Secretary, G. A. D. (now Commissioner, Rohilkhand Division, Bareilly) and his successor, Sri A.P. Dixit, for the facilities given by them in sorting out various administrative matters relating to the publication of these Handbooks. I am extremely thankful to the District Officers for their whole hearted co-operation in furnishing the desired information and the District Census Officers for their hard work and sustained efforts in collecting the same.

The programme for the printing of District Census Handbooks has been heavy indeed, more so as three parts are being published one in Hindi and two in English. The arrangements made by Sri A. Dar, Superintendent, Printing and Stationery, U.P., Allahabad for the printing of these volumes, are thankfully acknowledged. Joint Superintendent Sri J.S. Gupta, I/c New Government Press, Aishbagh, Lucknow has also been extremely helpful in bringing out the maps.

In the Census Office, everyone has done something for this stupendous task of compilation and collation of statistics, preparation of notes and reading of proofs. I am grateful to Sri K.S. Sinha, Deputy Director Headquarters, the Tabulation Officer, and other Staff of the Technical Section, who have shared the burden and helped in bringing out these Handbooks.

I must also express my gratitude to Sri A. Chandrasekhar, Registrar General, India, Sri K.D. Ballal, and Dr. B.K. Roy Burman, Deputy Registrars General and Sri K.K. Chakravorty, Central Tabulation Officer for their constant help and guidance despite their own heavy preoccupations.

LUCKNOW:
Dated October 3, 1972.

D. M. SINHA
*Director of Census Operations,
Uttar Pradesh.*

INTRODUCTORY NOTE

1. History of District Census Handbook :

It has been customary to bring out vital statistics at most of the Censuses. A list showing the population of villages in each district was published after the 1891 Census. Such information was, however, not brought out in 1901. Village Directories were prepared for all districts in 1911, but could be published only for thirteen due to the outbreak of the First World War. At the 1921 Census, these were published for all districts in the form of District Census Statistics. In 1931 villagewise statistics were compiled but could not be published owing to financial stringency, resulting in loss of valuable data. At the 1941 Census, restricted tabulation was undertaken in the wake of the Second World War, but the utility of Census statistics was recognised and these were published. The District Census Handbook in its present form was brought out at the 1951 Census, and was published along with another volume titled District Population Statistics. In 1961 Census, attempts were made to render the District Census Handbook more informative, as in addition to Census data pertaining to each village, data about its level of development and amenities were also collected. At the 1971 Census, efforts have been made to compile both Census and Non-census statistics at village/town level in a uniform manner with an enlarged scope.

As the District Census Handbook makes Census statistics available for the smaller territorial units, it is constantly referred to for several purposes of administration, demarcation of electoral constituencies, planning and development and so on. To ensure that these statistics are available to the users early, the District Census Handbook has been divided for being published separately into three parts :

Part A : Town and Village Directory

Part B : Village and Town-wise Primary Census Abstract

Part C : Analytical Report and Administrative Statements—District Census Tables

2. Scope of District Census Handbook :

Part A of the Handbook comprises the Town and Village Directory. In Village Directory, particulars of amenities in regard to Education, Medical, Power supply, Drinking water supply, Post and Telegraph and Communications have been given. Besides, it contains land-use statistics, days of weekly markets and places of religious, historical or archaeological interest in each village. The Town Directory comprising seven statements throws light on the status of the town, its origin, growth of population, functional category, location and physical aspects, Municipal finances, Civic and other amenities, Medical and Educational facilities and statistics pertaining to Trade, Commerce, Industry and Banking. Apart from these, it also gives the distribution of population of a town by religion and scheduled castes/scheduled tribes.

Part B represents data down to village level for rural area and block level for towns. It contains the Primary Census Abstract which incorporates figures of area, number of occupied residential houses and households, total population and its break-up by sex, scheduled caste and scheduled tribe, literate population, working population by nine broad industrial categories of cultivators, agricultural labourers, workers engaged in forestry and live stock etc., in mining and quarrying, in manufacture or repair, in construction, in trade and commerce, in transport and communications and in other services as well as the non-working population.

Part C deals with the administrative statistics pertaining to the district in all fields of development. The Census tables pertaining to language, religion, migration and economic activities are being reproduced in this part. A write up indicating changes in socio-economic and demographic characteristics of the district during the last decade is also being included in it.

3. Town Directory :

Given in Part A presents data for all the Census towns of the district. There is no uniformly accepted definition of a town. The historical, political, cultural and administrative considerations are generally taken as criteria for rural-urban classification. An urban area, in contradistinction to the rural, comprises a large majority of inhabitants who are engaged in industrial and non-agricultural activities. In addition to its size, population and occupational characteristics, an urban area provides such facilities as transportation,

banking, commercial and technical services, community facilities and other civic services. According to the State Government, all Municipal Corporations, Municipal Boards, Cantonment Boards, Notified Areas and Town Areas are considered as towns, and according to their average annual income from their own resources, these have been classified into different classes of local bodies. The criteria adopted under the Census Operations is slightly different from the State Government. In 1971 Census all places satisfying the following conditions have been treated as Towns :—

- (1) All Municipal Corporations, Municipal Boards, Cantonments and Notified Areas.
- (2) All localities though not in themselves local bodies but forming part of a city or town agglomeration.
- (3) Other places satisfying all the three under mentioned conditions:
 - (i) Population exceeds 5,000,
 - (ii) At least 75 per cent of the male working population engages in non-agricultural pursuits, and
 - (iii) The density of population exceeds 1,000 persons per sq. mile (386 persons per sq. km).

The information given in the Town Directory relates to the year 1969. The data has been presented in the following seven statements :

(a) **Statement I**—This statement presents the population of the towns at the end of each decade from 1901 to 1971, the Civic status of the towns and their functional categories at 1961 and 1971 Censuses. The functional categories given in columns 14 and 15 have been determined on the basis of the predominant functional character of the town, to derive which the working population under the broad industrial categories has been regrouped into five broad functional classifications

- (i) Primary Activities —Categories I, II, III and IV,
- (ii) Industry —Categories V (a), V (b) and VI,
- (iii) Trade and Commerce—Category VII,
- (iv) Transport —Category VIII and
- (v) Services —Category IX.

For each town, the percentage of workers under each of the aforesaid classes to total workers is worked out, and where the workers under one of the classes comprise 40 per cent or more of the total workers, the town is taken as mono-functional. In other cases, the next predominant occupation is taken into account and if the total of the two comes to 60 per cent or above, the town is designated as bi-functional. If the total does not yield 60 per cent, the third predominant occupation is also taken and such a town is treated as multi-functional.

The notations used in column 5 of the statement are :

- C—Municipal Corporation.
 M—Municipal Board.
 NAC—Notified Area Committee.
 TC—Town Area Committee.
 CB—Cantonment Board.

(b) **Statement II**—This statement gives the physical aspects and location of towns. The annual rainfall, maximum and minimum temperature, nearest city with its distance, name of district and tahsil headquarters, railway stations and bus routes etc., have been indicated. The Geographical Co-ordinates of the towns given in column 3 have been supplied by the Director of Regional Meteorological Centre, New Delhi.

(c) **Statement III**—It reveals the municipal finances for the year 1968-69. The receipt through taxes and other sources along with the expenditure on general administration, public works and conveniences have been given therein.

(d) **Statement IV**—In this statement, the civic and other amenities available in the town have been shown such as the system of sewerage, drainage, the number of latrines and method of disposal of night soil, the source and capacity of protected water supply, fire fighting service and electrification. The notations used in the statement are as below:

- Column 3 PR—For Pucca Road
 KR „ Kachcha Road

Column 4	S	For Sewer
	PT	" Pit Tank
	OSD	" Open Surface Drainage
	BSD	" Box Surface Drains
Column 8	B	" Basket
	HC	" Hand Cart
	HL	" Head Load
	MT	" Mechanical Transport
Column 9	TW	" Tube-well
	OHT	" Overhead Tank

(c) **Statement V**— The medical, educational, recreational and cultural facilities available in the towns have been shown in this statement with the help of the following notations :—

Column 3	H	For Hospital
	D	" Dispensary
	HC	" Health Centre
	FC	" Family Planning Centre
	NH	" Nursing Home
	TBC	" T.B. Clinic
Column 5	AS	" Arts and Science College
Column 7	PL	" Public Library
	RR	" Reading Room

(f) **Statement VI**— This statement contains information relating to trade, commerce, industry and banking facilities in the towns. The names of important commodities manufactured, imported and exported, the number of banks and agricultural as well as non-agricultural credit societies are given in the statement. The commodities mentioned therein are those having the highest value in currency. In a few cases, if the town is famous for manufacturing or exporting some particular item, even though the money value is not high, such items have been included.

(g) **Statement VII**— The census table C-VII giving distribution of population by religion and scheduled castes/scheduled tribes has been reproduced in this statement. While sex-wise following of the more common religions, *viz.*, Hinduism, Islam, Buddhism, Jainism, Sikhism and Christianity has been given separately, the persons belonging to other religions and persuasions have been shown in columns 15 and 16 under the heading of 'Others'.

4. Village Directory :

It reveals the general living conditions of peasantry and the over-all development that has taken place in the country side. The amenities available within each village in the field of education, medical and health, power supply, drinking water, communications, Post and Telegraph have been given in columns 4 to 9 of this Directory. Besides, the information relating to staple food, distance from nearest town, days of market / *hat* and places of religious, historical or archaeological interest is also given in the statement. If the village is un-inhabited or power is being used for agricultural purpose only, these characteristics have been indicated in the remarks column.

The land use statistics are constantly in demand for Agricultural production programme. These statistics have been given in columns 11 to 15 under the headings (i) Forest, (ii) Irrigated, (iii) Unirrigated, (iv) Culturable waste and (v) Area not available for cultivation. In column 12, the irrigated area under different sources of irrigation has been separately given.

The villages have been arranged according to the code nos. allotted to them at 1971 Census. The information has been presented with the help of the following abbreviations :—

Column 4 :

JBS	For Junior Basic School
SBS	" Senior Basic School
HSS	" Higher Secondary School
C	" College
O	" Others

Column 5 :

H	For	Hospital
D	"	Dispensary
FC	"	Family Planning Centre
HC	"	Health Centre
MCW	"	Maternity and Child Welfare Centre
O	"	Others

Column 6 :

E	For	Electricity
---	-----	-------------

Column 7 :

T	For	Tap
Hp	"	Hand Pipe
W	"	Well
WE	"	Well with Electricity
TK	"	Tank
R	"	River
F	"	Fountain
C	"	Canal
WF	"	Waterfall
L	"	Lake
TWE	"	Tube-well with Electricity
O	"	Others
NA	"	Not Available

Column 8 :

KR	For	Kachcha Road
PR	"	Pucca Road
T	"	Train
CR	"	Canal Road
R	"	River
C	"	Canal
NA	"	Not Available

Column 9 :

PO	For	Post Office
TO	"	Telegraph Office
BTO	"	Post and Telegraph Office
Phone	"	Telephone

Column 12 :

T	For	Total
C	"	Canal
W	"	Well
WE	"	Well with Electricity
TW	"	Tube-well
TWE	"	Tube-well with Electricity
TK	"	Tank
R	"	River
WF	"	Waterfall
L	"	Lake
F	"	Fountain
O	"	Others

Column 18 :

T	For	Temple
M	"	Mosque
C	"	Church
G	"	Gurudwara
HP	"	Historical Place
RP	"	Religious Place
A	"	Archaeological monument
EA	"	Electricity for Agricultural purpose

An Appendix has been included summing up the amenities at district level with tahsil-wise break up.

THE DISTRICT
A—TOWN DIRECTORY

(a) **Statement I.**— All the towns in Chamoli District have been treated as urban for the first time in 1971 Census. The functional distribution of the towns is as below :

TABLE 1

Functional Category	Name of Towns
1	2
Services Service-cum-Primary-Activities	Joshimath Chamoli-Gopeshwar

Note:—Badrinathpuri was found un-inhabited at the time of Enumeration.

It would be seen from the above table that Joshimath town is mono-functional with 46.1 per cent of the working population belonging to service class. Chamoli-Gopeshwar is bi-functional town with 39.7 per cent and 34.4 per cent of the working population belonging to service class and primary activities respectively. At the time of Enumeration *i.e.*, in March/April 1971, Badrinathpuri was covered with snow and the population had out-migrated. Hence the town had been taken as un-inhabited.

(b) **Statement II** — The physical and locational aspects have been covered in this statement. The figures of annual rainfall and the maximum and minimum temperature of Badrinathpuri and Chamoli-Gopeshwar were not available with the Director of Meteorological Centre, Delhi, so the information given in Column 4-6 relates to the nearest observatory at Joshimath town.

(c) **Statement III** — The per capita receipt and expenditure of the local bodies is as below :

TABLE 2

		Per Capita						
		Receipt (Rs.)			Expenditure (Rs.)			
Class of Towns	No. of Towns	Total Receipt	Receipt through Taxes etc.	Receipt from all other sources	Total expenditure	Expenditure on public health and convenience	Expenditure on public institutions	Expenditure on all other aspects
1	2	3	4	5	6	7	8	9
Class V 5,000-9,999 (Chamoli-Gopeshwar)	1	1.57	...	1.57	1.57	1.57

The per capita receipt and expenditure of Chamoli-Gopeshwar town is Rs.1.57. Receipt and Expenditure in respect of Badrinathpuri and Joshimath for year 1968-69 have been reported as nil.

(d) **Statement IV** — All the towns have protected water-supply and road lighting arrangements but fire fighting service is not available in any of the towns. There is no arrangement of mechanical transport for removing night soil and baskets are used for the purpose in all the towns of the district.

(e) **Statement V**—The total number of beds in the medical institutions of the towns of the District is 138. The highest number of beds (112) are available in Chamoli-Gopeshwar, followed by Joshimath (16) and the minimum number (10) in Badrinathpuri. The number of beds per 1,000 persons have been shown in the following table :

TABLE 3

Total No. of beds in Medical Institutions	No. of beds per 1,000 population
1	2
138	11 (11.30)

One Degree College with Arts, Science and Commerce faculties is located in Chamoli-Gopeshwar. There is no Medical College, Engineering College or Polytechnic in any of the three towns. Higher Secondary, Middle and Primary Schools (1969) exist in all the towns of the district. The following table gives details of the number of institutions per 1,000 persons.

TABLE 4

Name of Town	No. per 1,000 population		
	Higher Secondary School	Middle School	Primary School
1	2	3	4
Chamoli-Gopeshwar	0.16	0.16	0.99
Joshimath	0.17	0.17	0.85
Average	0.16	0.16	0.82

The average number of Higher Secondary, Middle and Primary Schools per 1,000 population for the towns is 0.16, 0.16 and 0.82 respectively. There are 2 Primary Schools and 1 Middle School in Badrinathpuri.

Chamoli-Gopeshwar has 1 public library and 1 reading room.

(f) **Statement VI**—The articles manufactured in Badrinathpuri town are carpets, statue and *Kajal*. In Chamoli-Gopeshwar iron goods, carpentry items and woollen clothes are manufactured whereas carpets, Ayurvedic medicines and woollen clothes are manufactured in Joshimath. The main articles imported in Badrinathpuri, Chamoli-Gopeshwar and Joshimath is food grains. Potatoes, herbs and carpets are exported from Badrinathpuri, whereas potatoes, fruits and herbs are exported from Chamoli-Gopeshwar and Joshimath.

(g) **Statement VII**—The population of all the towns is largely shared by Hindus (97.38 per cent) and Muslims (1.69 per cent). The percentage of scheduled tribes (12.50 per cent) is slightly higher in comparison to scheduled castes (12.46 per cent) in the towns.

VILLAGE DIRECTORY

(a) According to their area in acres the villages have been stratified in the following table :

TABLE 5

Area (in acres)	No. of Villages	Percen- tage
1	2	3
50 acres or less	278	16.85
51—100	292	17.70
101—200	423	25.64
201—500	455	27.57
501—1,000	163	9.88
1,001—2,000	32	1.94
2,001—5,000	3	0.18
5,001 acres and above	4	0.24
Total*	1,650	100.00

*Total is exclusive of one village whose area figure is not available.

It is evident from the above table that the number of villages having an area of more than 100 acres but not more than 500 acres are highest claiming the percentage of 53.21. Thereafter, the number of villages goes on decreasing as the size of villages increases. There are only 4 villages having an area exceeding 5,000 acres. As regards smaller villages, there are 278 Villages having an area of less than 50 acres.

(b) The distribution of villages having educational institutions is given in the following table :

TABLE 6

Distance from the nearest town (in kms.)	Total no. of villages	No. of villages having				
		Primary School	Middle School	Higher Secondary School	College	Others
1	2	3	4	5	6	7
0—5	36	10	4	...	1	...
6—10	31	15	...	1	...	1
11—15	76	23	1	1	..	2
16—25	152	54	7	3
26—50	372	119	8	3	...	1
51—100	732	191	22	10	...	1
101—200	252	79	6	2
201 and above
Total	1,651	491	48	20	1	5

The above table shows that the largest number of institutions (54.84 per cent) exist in the villages situate between 6 to 10 kilometres from the nearest town. The villages which lie within a radius of 51-100 kms. have the least number of institutions (30.60 per cent).

(c) 37 villages in district Chamoli have hospitals. If all kinds of medical institutions including dispensaries, health centres etc., are taken into account, 87 villages out of 1,651 have medical institutions.

The following table presents the number of medical institutions per 100 sq. kms.

TABLE 7

Name of Tahsil	Total area (in sq. kilometres)	No. of medical institutions of any kind per 100 sq. kilometres
1	2	3
Joshimath	59.20	25
Krana Prayag	1,178.15	3
Chamoli	436.77	4
Uklumath	268.14	6

It transpires that tahsil Joshimath have 25 medical institutions per 100 sq. km. whereas 3, 4 and 6 medical institutions per 100 sq. kms. are in Krana Prayag, Chamoli and Uklumath tahsils respectively.

(d) 27 villages are electrified in the district out of 1,651 villages. Their percentage comes to 1.63. The largest number of electrified villages (15) lie in Tahsil Uklumath and minimum in Tahsil Chamoli (5). The electric supply in villages with reference to their distance from the nearest town is given in the following table :

TABLE 8

Distance from the nearest town	Total no. of villages	Number of villages with Electric Supply	
		Total	Percentage of total electrified villages to total villages
1	2	3	4
0—5	36	1	2.78
6—10	31	1	3.22
11—15	76
16—25	152	5	3.29
26—50	372	5	1.34
51—100	732	4	0.55
101—200	252	11	4.36
201 and above
Total	1,651	27	1.63

The percentage of electrified villages to the total villages is highest (4.36) for those situate within a distance of 101—200 kilometres and the minimum percentage of 0.55 is for those situate at a distance 51 to 100 kms. from the nearest town.

10.48 per cent of the villages are connected by pucca road and 3.75 per cent by kachcha and pucca roads. The percentage of villages having only kachcha roads is 76.74. The nature of communications have been shown in the following table, where in the villages have been classified according to their distance from the nearest town.

TABLE 9

Distance from the nearest town	Total no. of villages	No. of villages connected by							
		Pucca Road	Kachcha Road	Pucca Road & Kachcha Road	Pucca Road & River	Kachcha Road & River	Pucca Road & Train	Kachcha Road & Train	Others
1	2	3	4	5	6	7	8	9	10
0—5 ...	36	7	25	1
6—10 ...	31	4	25
11—15 ...	76	9	57	4
16—25 ...	152	16	120	5
26—50 ...	372	40	276	15
51—100 ...	732	71	573	34
101—200 ...	252	26	191	3
201 and above
Total	1,651	173	1,267	62	1*

(f) There are in all 137 Post Offices in the rural areas of the district. On an average, 1 Post Office caters to the need of about 12 villages. The number of Post Offices per 100 sq. kms. in the various tahsils have been shown in the following table :

TABLE 10

Name of Tahsil	Total area (in sq. kilometres)	No. of Post Offices per 100 sq. kilometres
1	2	3
Joshimath	59.20	30
Karan Prayag	1,178.15	5
Chamoli	436.77	6
Ukhimath	268.14	14

Tahsil Joshimath has the highest number of post offices, the average being 30 per 100 sq. km. In the remaining tahsils, the corresponding average is 5.6 and 14 respectively.

(g) Wheat and Rice are the Staple food in the district.

(h) The cultivated area is 23.98 per cent of the total rural area of the district, of which 6.18 per cent is irrigated area.

The following table shows the average cultivated land, average cultivable waste and its percentage to average cultivated area per village. The villages in this table have again been classified according to their distance from the nearest town :

TABLE 11

(Area in Acres)

Distance from the nearest town	Number of villages	Total culti- vated land	Average cultivated land per village	Total cultivable waste	Average cultivable waste per village	Percentage of average cultivable waste per village to average cul- tivated land per village
1	2	3	4	5	6	7
0—5	36	2,623	73	2,433	67	91.78
6—10	31	2,338	75	2,277	73	97.33
11—15	76	5,246	69	5,241	69	100.00
16—25	152	10,549	69	8,456	56	81.16
26—50	372	26,405	71	21,522	58	81.69
51—100	732	53,160	73	52,594	72	98.63
101—200	252	14,781	59	31,969	127	215.25
201 and above
Total	1,651	115,102	70	124,492	75	107.14

The average area of cultivated land per village is highest (75) in the distance group of 6 to 10 kms. It is lowest (59) in the distance group 101 to 200. The highest average of cultivable waste per village (127) is found in the distance group of 101 to 200 kms. and the lowest (56) is in the distance group of 16 to 25. The percentage of average cultivable waste to average cultivated land per village is highest (215.25) in the distance group 101 to 200 kms. whereas it is only 81.16 in the case of villages in the distance group 16 to 25 kms.

TOWN & VILLAGE DIRECTORY

Town Directory

**TOWN
STATEMENT
CIVIC AND OTHER**

Sl. No.	Name of Town	Road length (in Km.).	System of Sewerage/ drainage	No. of Latrines			Method of disposal of night soil
				Water Borne	Service	Others	
1	2	3	4	5	6	7	8
1	Badrinathpuri	PR (3) KR (0)	PT/OSD	68	464	...	B
2	Chamoli Gopeshwar	PR (22) KR (8)	PT/OSD	48	29	...	B
3	Joshimath	PR (15) KR (5)	PT/OSD	90	300	...	B

**STATEMENT
MEDICAL, EDUCATIONAL, RECREATIONAL AND**

Sl. No.	Name of Town	Medical Facilities		Educational				
		Hospitals/Dispensaries/T.B. Clinics/Health Centres/Nursing Homes	Beds in Medical institutions noted in Col. No. 3	Arts/ Science/ Commerce Colleges	Medical Colleges	Engineering Colleges	Polytechnics	Recognised Shorthand, type writing and other vocational training institutes
1	2	3	4	5	6	7	8	9
1	Badrinathpuri	H (1)	10
2	Chamoli Gopeshwar	H (3) TBC (1) D (1) FC (1)	112	ASC (1)
3	Joshimath	H (1)	16

**STATEMENT
TRADE, COMMERCE, INDUSTRY**

Sl. No.	Name of Town	Names of three most important commodities imported			Names of three most important commodities exported		
		1st	2nd	3rd	1st	2nd	3rd
1	2	3	4	5	6	7	8
1	Badrinathpuri	Foodgrains	Fuel	Milk	Potatoes	Herbs	Carpets
2	Chamoli Gopeshwar	Foodgrains	Woollen Cloth	Toilet goods	Potatoes	Fruits	Herbs
3	Joshimath	Grains	Woollen Cloth	Toilet goods	Potatoes	Fruits	Herbs

DIRECTORY

IV

AMENITIES, 1969

Protected Water Supply		Fire fighting Service	Electrification (Number of connections)				
Source	Capacity		Domestic	Industrial	Commercial	Roadlighting (points)	Others
9	10	11	12	13	14	15	16
R/SR	13,860 Gallons	...	21	1	53	25	...
R/SR	3,74,000 Gallons	...	219	4	54	122	...
R/SR	14,430 Gallons	...	99	4	60	50	...

V

CULTURAL FACILITIES IN TOWNS, 1969

(Figures indicate number of units)

Facilities				Recreational and Cultural Facilities			
Higher Secondary or Secondary Schools	Junior Secondary/Middle Schools	Primary Schools	Others	Stadia	Cinemas	Auditoria/Drama Halls	Public Libraries and reading rooms
10	11	12	13	14	15	16	17
...	1	2
1	1	5	PL (1) RR (1)
1	1	5	1	...		1	...

VI

AND BANKING, 1969

Names of three most important commodities manufactured			No. of Banks	No. of Agricultural Credit Societies	No. of Non-Agricultural Credit Societies	Remarks	
1st	2nd	3rd					
9	10	11	12	13	14	15	
Carpets	Statue	...	Kajal	1	1
Iron Articles	Carpentry tools	...	Woollen Cloth	1	2	3	...
Carpets	Ayurvedic Medicines	...	Woollen Cloth	1	1	1	...

TOWN DIRECTORY

STATEMENT VII

POPULATION BY RELIGION AND SCHEDULED CASTES/SCHEDULED TRIBES 1971

Sl. No.	Name of town	Religion											
		Buddhists		Christians		Hindus		Jains		Muslims		Sikhs	
		M	F	M	F	M	F	M	F	M	F	M	F
1	2	3	4	5	6	7	8	9	10	11	12	13	14
1	Badrinathpuri	UNINHABITED (Snow Bound Area)											
2	Chamoli-Gopeshwar.	2	2	3,763	2,453	1	1	90	41	1	...
3	Joshimath	1	1	25	6	3,619	2,051	7	7	59	17	56	3

Religion		(Concl.)		Scheduled Castes		Scheduled Tribes	
Others		Religion not Stated					
M	F	M	F	M	F	M	F
15	16	17	18	19	20	21	22
UNINHABITED							
..	444	355	435	439
...	441	281	381	271

Village Directory

I-Joshimath Tahsil

ALPHABETICAL LIST OF VILLAGES

JOSHIMATH TAHSIL

Sl. no.	Name of Village	Location Code No.	Sl. no.	Name of Village	Location Code No.	Sl. no.	Name of Village	Location Code No.
1	2	3	1	2	3	1	2	3
1	Aira	46	31	Jalgwarh	22	61	Neeti (Niti)	89
2	Arudi Patudi (Aruri Paturi)	2	32	Jelam	79	62	Oli	42
3	Badal Gaintha (Badal Gaitha)	58	33	Jugnu Chak Lata	74	63	Pagno	31
4	Bampa	87	34	Juma	78	64	Pagrasu	71
5	Barhgaon (Bar Gaon)	47	35	Juwagwarh	66	65	Paul Chak Bhyundar	4
6	Bhalgaon	67	36	Kagalanga Drongiri	82	66	Paing Chak Lata	76
7	Bhangyul	55	37	Kailashpur (Kurguti Alias Kailashpur)	93	67	Paini	39
8	Bharkı Chak Urgam	32	38	Kanlgoth (Kalgonth)	9	68	Paini Pokhani	16
9	Bheta Chak Urgam	33	39	Karehhie	53	69	Pakhi	20
10	Bhyudar (Bhyundar)	3	40	Karehhaun	52	70	Pala (Palla)	12
11	Bitagarh	56	41	Khancha Malla	44	71	Pandu Keshar	5
12	Chain	8	42	Khancha Talla	43	72	Panya Chormi	49
13	Chamtoli	62	43	Kheeron (Khiro Paturi)	1	73	Raigari	51
14	Darmi	25	44	Kimana	13	74	Raini Chak Lata	77
15	Dhak	61	45	Kosha	80	75	Raini Chak Subhai	63
16	Dhumak	10	46	Kundi Khola (Kund Khola)	60	76	Rewal Chak Kurkuti	92
17	Dronagiri (Dunagiri)	81	47	Kurai Pani	69	77	Ringı	59
18	Dwing	18	48	Lamtoli	83	78	Salna Chak Urgam	36
19	Fagti	73	49	Langsi (Langi Talla)	30	79	Saloor Dungra (Salur)	58
20	Farkiyagaon	86	50	Lanji	15	80	Selang	40
21	Gahar	54	51	Lata	75	81	Subhai (Subhan)	64
22	Gamsoli	88	52	Long Segari (Loung)	72	82	Sukhi	68
23	Ganai	27	53	Lyari Thain	35	83	Tagni Tallı (Tangani)	23
24	Garpak (Garpag)	84	54	Mahargaon	91	84	Tagni Mallı (Tangrhi Mallı)	24
25	Gonkhlagga Selange (Gaunkh)	41	55	Malari	85	85	Tapon	19
26	Gulabkoti	29	56	Marwari Chak Pakhi	21	86	Tapo Ban	57
27	Gurguti	90	57	Mirgı	48	87	Thain (Thaln)	7
28	Helong (Helang)	37	58	Molta	28	88	Tirosı	17
29	Inara	45	58	Morna Chak Subhai	65	89	Toli Lagga Chain	6
30	Jakhola	14	60	Nauli Gwarh	26	90	Tolma	70
						91	Tugası	50
						92	Uehhal Gwarh (Uehho Gwar)	11
						93	Urgam	34
						FOREST RANGE		
						1	Joshi Math (Ghangaria) Range	F-1
						2	Chamoli Range	F-2

Note:—Marked differences in spelling of villages from 1961 D.C.H. have been given within brackets in Col. 2 of the Alphabetical List.

**VILLAGE
AMENITIES AND**

1—JOSHIMATH TAHSIL

Loca- tion Code No.	Name of village	Total Area of the village (in acres)	Amenities available within the village					
			Educational	Medical	Power supply	Drinking water	Commu- nications	Post and Telegraph
1	2	3	4	5	6	7	8	9
1	Kheeron	374	JBS (1)	F	KR	PO
2	Arudi Patudi	233	JBS (2)	F	KR	PO
3	Bhyudar	74	JBS (1)	R	KR	...
4	Pail Chak Bhyundar	134	JBS (1)	F	PR	PO
5	Pandu Keshar	525	HSS(1) JBS (1)	H(1)HC (1) MCW (1)	...	T,R	PR	PO
6	Toli Lagga Chain	37	JBS (1)	W,F	KR	...
7	Thain	962	JBS (1)	T	KR	...
8	Chain	474	JBS (1)	T	KR	...
9	Kanlgoth	813	JBS (1)	W,F	KR	...
10	Dhumak	570	JBS (1)	W,F	KR	PO
11	Uchhal Gwarh	596	T	KR	...
12	Pala	641	W,F	KR	...
13	Kimana	549	JBS (1)	W,F	KR	PO
14	Jakhola	466	JBS (1)	W	KR	...
15	Lanji	328	JBS (1)	W	KR	...
16	Pani Pokhari	880	JBS (1)	W,F	KR	...
17	Tirosi	102	F	KR	...
18	Dwing	213	T	KR	...
19	Tapon	275	JBS (1)	T,W,F	PR	...
20	Pakhi	646	SBS (1) JBS (1)	T	PR	...
21	Marwari Chak Pakhi	24	T	KR	...
22	Jalgwarh	350	T	KR	...
23	Tagni Talli	375	JBS (1)	T	PR	PO
24	Tagni Malli	375	JBS (1)	T	KR	...
25	Darmi	237	T	KR	...
26	Nauli Gwarh	290	T	KR	...
27	Ganar	534	JBS (1)	T	KR	PO
28	Molta	951	JBS (1)	T	KR	...
29	Gulabkoti	368	JBS (1)	T	KR	...
30	Langsi	394	JBS (1)	MCW (1), HC(1), H (1)	...	T	PR	...

DIRECTORY
LAND USE

Staple Food	Land use (i.e. area under different types of land use in acres rounded to the nearest unit)					Nearest town and distance (Km.)	Day or days of the market/hat, if any, held in the village	Remarks including any place of religious, historical or archaeological interest	Location Code No.
	Forest	Irrigated	Unirrigated	Cultivable Waste	Area not available for cultivation				
10	11	12	13	14	15	16	17	18	1
Wheat and Rice	25	...	82	223	44	Badrinathpurī (9)	...	T	1
Wheat and Rice	15	..	48	20	150	Joshimath (25)	2
Wheat and Rice	25	...	18	10	21	Do. (25)	...	T	3
Wheat and Rice	18	...	33	13	70	Do. (21)	..	T	4
Wheat and Rice	46	...	131	92	256	Do. (21)		T	5
Wheat and Gram	8	3	26	Do. (1)	6
Wheat and Mandwa	146	...	275	103	438	Do. (19)	...	T	7
Wheat and Rice	175	9	290	Do. (6)	...	T	8
Wheat and Barley	431	...	92	190	100	Do. (35)	9
Wheat and Barley	155	...	96	208	111	Do. (40)	..	T	10
Wheat and Barley	312	...	34	95	155	Do. (23)	11
Wheat and Barley	208	...	115	135	183	Do. (25)	...	T	12
Wheat and Barley	188	...	109	120	132	Do. (28)	13
Wheat and Barley	185	...	89	100	92	Do. (28)	14
Wheat and Rice	62	...	65	99	102	Do. (25)	15
Wheat and Rice	307	...	103	300	170	Do. (20)	...	T	16
Wheat and Rice	21	...	14	25	42	Do. (25)	17
Wheat and Rice	82	...	36	47	48	Do. (28)	18
Wheat and Rice	1 T (1) F (1)		41	48	134	Do. (30)	19
Wheat and Rice	210	...	118	168	150	Do. (28)	...	T	20
Wheat and Rice	5	...	8	8	3	Do. (35)	21
Wheat and Rice	150	...	64	81	55	Do. (15)	22
Wheat and Rice	155	...	98	66	56	Do. (20)	23
Wheat and Rice	100	...	81	88	103	Do. (24)	24
Wheat and Rice	100	...	56	58	23	Do. (28)	25
Wheat and Rice	195	...	8	71	16	Do. (25)	26
Wheat and Rice	245	...	126	100	63	Do. (30)	27
Wheat and Rice	87	364	500	Do. (29)	28
Wheat and Rice	77	21	200	Do. (15)	...	T	29
Wheat and Rice	97	100	197	Do. (18)	...	T	30

**VILLAGE
AMENITIES AND**

1—JOSHIMATH TAHSIL

Loca- tion Code No.	Name of village	Total Area of the village (in acres)	Amenities available within the village					
			Educa- tional	Medical	Power supply	Drinking water	Commu- nications	Post and Telegraph
	2	3	4	5	6	7	8	9
31	Pagno ...	149	T	KR	...
32	Bharki Chak Urgam	370	JBS (1)	F	KR	...
33	Bheta Chak Urgam	23	F	KR	...
34	Urgam	880	JBS (1) SBS (1)	H(1), MCW (1)	...	F	KR	PO
35	Lyari Thain	409	F	KR	...
36	Salna Chak Urgam	141	T	KR	...
37	Helong	340	JBS (1)	H (1)	...	F	KR	PO
38	Saloor Dungra	1,186	JBS (1)	T	KR	...
39	Paini	676	JBS (1)	T	PR	PO
40	Selang	698	T,F	PR, KR	...
41	Gonkh Lagga Selang	82	F	KR	...
42	Oli	121	JBS (1)	T	KR	...
43	Khancha Talla	162	F	KR	...
44	Khancha Malla	86	F	KR	...
45	Inara	82	F	KR	...
46	Aira	49	F	KR	...
47	Barhgaon	629	JBS (1)	H (1)	...	T	PR	PO
48	Mirg	217	T	KR	...
49	Panya Chorni	225	T	KR	...
50	Tugasi	301	T	KR	...
51	Raigari	80	JBS (1)	F,R	KR	...
52	Karchhaun	380	F	KR	...
53	Karchhie	163	F	KR	...
54	Gahar	636	F	KR	...
55	Bhangyul	1,719	F	KR	...
56	Bilagarh	20	T	KR	...
57	Tapo Ban	527	JBS (1) HSS (1)	H(1), MCW (1)	...	T	PR	PO
58	Badal Gaintha	40	Uninhabited
59	Ringi	225	JBS (1)	T	KR	...
60	Kundi Khola	566	T	PR	...

DIRECTORY

LAND USE

Staple Food	Land use (i.e. area under different types of land use in acres rounded to the nearest unit)					Nearest town and distance (Km.)	Day or days of the market/hat, if any, held in the village	Remarks including any place of religious, historical or archaeological interest	Location Code No.
	Forest	Irrigated	Unirrigated	Cultivable Waste	Area not available for cultivation				
10	11	12	13	14	15	16	17	18	1
Wheat and Rice	49	40	60	Joshimath (16)	31
Wheat and Rice	96	174	100	Do. (21)	...	T	32
Wheat and Mandwa	9	6	8	Do. (18)	33
Wheat and Potatoes	...	T (3) F (3)	480	197	200	Do. (21)	34
Wheat and Rice	148	100	161	Do. (19)	35
Wheat and Mandwa	32	48	61	Do. (17)	36
Wheat and Rice	41	100	199	Do. (15)	37
Wheat and Rice	541	300	345	Do. (13)	...	T	38
Wheat and Rice	140	235	301	Do. (8)	39
Wheat and Rice	153	245	300	Do. (4)	40
Wheat and Mandwa	49	10	23	Do. (3)	41
Wheat and Potatoes	7	...	24	30	60	Do. (10)	42
Wheat and Rice	10	...	30	22	100	Do. (3)	43
Wheat and Mandwa	3	...	9	11	63	Do. (3)	44
Wheat and Rice	4	7	71	Do. (6)	45
Wheat and Mandwa	9	...	13	6	21	Do. (12)	46
Wheat and Rice	21	...	263	44	301	Do. (7)	47
Wheat and Rice	17	...	130	20	50	Do. (4)	48
Wheat and Rice	7	...	32	15	171	Do. (5)	...	AstamiMela (RP)	49
Wheat and Rice	58	...	90	94	59	Do. (1)	50
Wheat and Rice	3	...	27	43	7	Do. (15)	51
Rice and Mandwa	206	...	94	39	41	Do. (15)	52
Rice and Mandwa	4	...	75	4	80	Do. (12)	53
Rice and Mandwa	2	...	22	26	586	Do. (16)	54
Rice and Mandwa	902	...	117	91	609	Do. (16)	55
Rice and Wheat	2	...	9	2	7	Do. (15)	56
Rice and Wheat	134	...	207	76	110	Do. (15)	57
...	6	...	6	21	7	Do. (16)	...	Uninhabited	58
Wheat and Rice	40	...	123	37	25	Do. (18)	59
Wheat and Rice	170	...	124	188	84	Do. (12)	60

**VILLAGE
AMENITIES AND**

1—JOSHIMATH TAHSIL

Loca- tion Code No.	Name of village	Total Area of the village (in acres)	Amenities available within the village					
			Educa- tional	Medical	Power supply	Drinking water	Communi- cations	Post and Telegraph
1	2	3	4	5	6	7	8	9
61	Dhak	263	JBS (1)	T	PR	...
62	Chamtoli	42	T	KR	...
63	Raini Chak Subhai	182	JBS (1)	F	KR	...
64	Subhai	755	JBS (1)	F	KR	...
65	Morna Chak Subhai	148	F	KR	...
66	Juwagwarh	2,405	JBS (1)	F	KR	...
67	Bhalgaon	117	JBS (1)	F	KR	...
68	Sukhi	1,170	JBS (1)	F	KR	...
69	Kurai Pani	100	Uninhabited
70	Tolma	208	JBS (1)	F	KR	...
71	Pagrasu	37	F	KR	...
72	Long Segari	418	JBS (1)	T	KR	...
73	Fagti	224	JBS (1)	T	KR	...
74	Jugnu Chak Lata	50	F	KR	...
75	Lata	237	JBS (1)	F	PR	..
76	Paing Chak Lata	106	F	KR	...
77	Raini Chak Lata	143	F	PR	PO
78	Juma	1,659	JBS (1)	F,R	PR	...
79	Jelam	154	JBS (1)	H(1)	...	R	KR, PR	PO
80	Kosha	1,060	JBS (1)	F,R	PR	..
81	Drongiri	265	JBS (1)	F,W	KR	...
82	Kagulanga Drongiri	1,849	JBS (1)	F	KR	PO
83	Lamtoli	17	Uninhabited
84	Garpak	126	F	KR	...
85	Malari	251	JBS (1) HSS (1)	H (1)	...	T,R	PR	PO
86	Farkiyagaon	1,166	JBS (1)	F	KR	...
87	Bampa	1,384	JBS (1)	H (1)	...	T	KR	PO
88	Gamsoli	119	JBS (1) HSS (1)	T	KR	...
89	Neeti	54	JBS (1)	F	PR	...
90	Gurguti	42	Uninhabited

DIRECTORY

LAND USE

Staple Food	Land use (i.e. area under different types of land use in acres rounded to the nearest unit)					Nearest town and distance (Km.)	Day or days of the market/ <i>ha</i> , if any, held in the village	Remarks including any place of religious, historical or archaeological interest	Location Code No.
	Forest	Irrigated	Unirrigated	Cultivable Waste	Area not available for cultivation				
10	11	12	13	14	15	16	17	18	1
Wheat and Rice	9	..	89	6	159	Joshimath (12)	61
Rice and Mandwa	1	..	24	5	12	Do (15)	62
Rice and Mandwa	8	..	66	30	78	Do (19)	63
Wheat and Rice	230	..	258	51	216	Do. (20)	64
Wheat and Rice	18	..	46	41	43	Do. (20)	65
Wheat and Rice	253	..	24	23	2,105	Do. (25)	66
Rice and Mandwa	41	..	42	13	21	Do. (30)	67
Rice and Mandwa	17	..	140	76	937	Do. (30)	68
Rice and Mandwa	37	..	44	11	8	Do. (5)	..	Uninhabited	69
Rice and Mandwa	15	..	85	8	100	Do. (30)	70
Rice and Mandwa	3	..	12	9	13	Do. (33)	71
Rice and Mandwa	10	..	93	123	192	Do. (36)	72
Wheat and Rice	55	..	26	88	55	Do. (32)	73
Wheat and Rice	20	4	26	Do. (30)	74
Rice and Mandwa	4	..	200	8	25	Do. (32)	75
Rice and Wheat	3	..	36	30	37	Do. (18)	76
Rice and Wheat	5	..	27	80	31	Do. (18)	77
Rice and Mandwa	30	..	25	1,588	16	Do. (41)	78
Rice and Mandwa	23	..	95	22	14	Do. (46)	79
Rice and Mandwa	6	..	43	1,000	11	Do. (49)	80
Rice and Mandwa	30	..	83	137	15	Do. (52)	81
Rice and Mandwa	17	..	62	1,755	15	Do. (45)	82
Wheat and Rice	2	..	5	7	3	Do. (50)	..	Uninhabited	83
Rice and Mandwa	11	..	33	70	12	Do. (53)	84
Rice and Mandwa	19	..	114	98	20	Do. (61)	85
Rice and Mandwa	10	..	121	1,025	10	Do. (69)	86
Rice and Mandwa	10	..	69	1,300	5	Do. (54)	87
Rice and Mandwa	8	..	85	20	6	Do. (74)	88
Rice and Mandwa	20	..	10	14	10	Do. (70)	89
Rice and Mandwa	6	..	1	30	5	Do. (58)	..	Uninhabited	90

**VILLAGE
AMENITIES AND**

1—JOSHIMATH TAHSIL

Loca- tion Code No.	Name of village	Total Area of the village (in acres)	Amenities available within the village					
			Educa- tional	Medical	Power supply	Drinking water	Commu- nications	Post and Telegraph
1	2	3	4	5	6	7	8	9
91	Mahargaon	1,684	T	KR	...
92	Rewal Chak Kurkuti	958	JBS (1)	F	KR	...
93	Kailashpur	266	JBS (1)	T	KR	...
FOREST								
F.1	Joshimath (Ghangaria) Range	3	T,F	KR	...
F.2	Chamoli Range	Information	...

2-Karan Prayag Tahsil

ALPHABETICAL LIST OF VILLAGES

KARAN PRAYAG TAHSIL

Sl. No.	Name of Village	Location Code No.	Sl. No.	Name of Village	Location Code No.	Sl. No.	Name of Village	Location Code No.
1	2	3	1	2	3	1	2	3
1	Adra	324	31	Baid Gaon (Baidaun)	255	61	Barmoli	187
2	Agarchi Mani	294	32	Bainauli	81	62	Baron	156
3	Agar Lagga Gunwali (Agarsera Lagga Gawali)	544	33	Bainola Lagga Kansura	476	63	Bars All (Barsoli)	125
4	Agar Lagga Jingora (Agarsera Lagga Jingod)	543	34	Bairat (Bartha)	200	64	Bartoli	27
5	Aind	113	35	Bajai (Banjchak)	793	65	Basantpur	58
6	Airoli	460	36	Banjyanti	637	66	Basana	290
7	Airwari	380	37	Banjyanti	481	67	Bassem Lagga Aswar	486
8	Akshwarha	483	38	Bajwar	329	68	Bassem Lagga Lakhari	487
9	Ali	261	39	Bajwar	643	69	Bassem urf Padwalgaon (Dandwalgaon)	500
10	Ali Lagga Bedula	457	40	Balan (Ballau)	753	70	Baskwali	394
11	Ali Lagga Dimeer (Ali)	123	41	Balan Chack Bhrikuti (Buland Chack Bhrikuti)	754	71	Beena	504
12	Ali Kot	330	42	Balili Lagga Tal (Baunai)	425	72	Beenagaon	301
13	Andrapa (Adrpa)	572	43	Balisar (Baomsar)	549	73	Beni Tal	430
14	Angachha	368	44	Baman Bera	760	74	Bera Dhar	766
15	Angotha (Angota)	56	45	Bamangaon	307	75	Bedi Malli (Ber Malli)	436
16	Angotna	286	46	Bamangaon Malla (Bangaon Malla)	391	76	Bedi Talli (Ber Talli)	437
17	Angtoli	714	47	Bamangaon Talla (Bangaon Talla)	392	77	Bedu Bagar	473
18	Arkhandanda	241	48	Bameli	30	78	Bedula	263
19	Aser (Ason)	252	49	Bamiyala	363	79	Besara	764
20	Asoti	658	50	Banala (Banala)	711	80	Bethera (Bethura)	223
21	Athoo	765	51	Bandar Gawar	66	81	Bhaddasimar Lagga Ulangra	763
22	Bachhuwa Ban Malla	627	52	Bandar Khand	64	82	Bhagoti	358
23	Bachhuwa Ban Talla	625	53	Baniyas	399	83	Bhaidiyana Lagga Lakhari	488
24	Badeth (Bareth)	473	54	Bank	751	84	Bhairgaon Lirphhanot- gaon	6
25	Badiyun (Badiunsar)	322	55	Banoli Malli	661	85	Bhaiswaragwar	218
26	Badiyari Laga Kwelakh (Badiyari Sobana Talla)	498	56	Banoli Talli	272	86	Bhainali (Bholnau)	72
27	Badriya Sem	524	57	Bansoli	172	87	Bhandra Sera	424
28	Bageri	182	58	Bansoli Palli (Bansoli Malli)	188	88	Bhandari Khorth	519
29	Bagoli	369	59	Bansoli Walli (Bansoli Talli)	186	89	Bhangana	32
30	Bahatara (Bahtwa Himri)	756	60	Bantoli	149	90	Bhangota	239

ALPHABETICAL LIST OF VILLAGES

KARAN PRAYAG TAHSIL

Sl. No.	Name of Village	Location Code No.	Sl. No.	Name of Village	Location Code No.	Sl. No.	Name of Village	Location Code No.
1	2	3	1	2	3	1	2	3
91	Bhanotgaon (Bhanot Gwar)	530	121	Bunga Chak Goptyana	732	151	Chola	367
92	Bhatagwalli	468	122	Burjola	682	152	Chondali	112
93	Bhatiyana	231	123	Bursoli	734	153	Chopta	216
94	Bhatiyana	333	124	Buwar Kholi	444	154	Chorara	38
95	Bhatnagar	63	125	Chaikura	348	155	Chorara	435
96	Bhatoli Lagga Top	404	126	Chaliki (Chauki)	7	156	Chula Kot	390
97	Bhatoli Lagga Garoli	96	127	Chamali	171	157	Dadeu Lagga Panchali	493
98	Bhergaon (Bhairgaon)	127	128	Chamali Lagga Umta	129	158	Dahyana	466
99	Bheta	654	129	Chamola	97	159	Dalli (Dhalu)	326
100	Bhirpoli	298	130	Chamtoli	155	160	Damdama urf Danda	31
101	Bhuswara Sam	577	131	Chantigehal (Chat Nagla)	150	161	Danga Kholi (Danga Khoti)	697
102	Bhulkwani (Bhukiwani)	232	132	Chaolia Pani	244	162	Danga Toli	297
103	Bhyari	312	133	Charkhil Gwar	44	163	Darmola Chak Dungi (Darmora)	730
104	Bidoli	176	134	Char Moti Laggkoti	374	164	Darmoli	452
105	Bina	8	135	Chaunda	652	165	Dasmoyagaon	624
106	Binayak	270	136	Chaur	796	166	Daul	258
107	Binawalgaon	276	137	Cheparau	686	167	Dauthala	201
108	Biroli Lagga Genta (Biroli)	141	138	Chhachya Kot	517	168	Dawal	41
109	Bisauna (Bisaun)	469	139	Chhantoli	92	169	Deopuri	310
110	Bishara Khet Pala	532	140	Chhapali	583	170	Deopuri	640
111	Bishara Khet Wala (Bisa Khet Palla)	533	141	Chhapali	305	171	Deorara	660
112	Bitaypur	684	142	Chharisun	490	172	Dewagad Lagga Bachhuwaban	631
113	Bokher Khet	521	143	Chhimta (Chimta)	439	173	Dewagadsari	80
114	Bonla (Boula)	71	144	Chhirkhun	228	174	Dewal	646
115	Bouda Sera	37	145	Chnkulari	591	175	Dewal Dhar Lagga Kandarikhori	632
116	Buar kot (Bwarkot)	340	146	Chiraga Talla	707	176	Dewal Gwar	702
117	Bundera (Budera)	350	147	Chiranga Estate	675	177	Dewali Jangal	636
118	Bunga	450	148	Chiranga Khalsa	676	178	Dewali Lagga Chhekura (Dewali Lagga)	349
119	Bunga	344	149	Chiroda Lagga Budala	266	179	Dewasani	677
120	Bunga	731	150	Chiting	803	180	Dhamdio	629

ALPHABETICAL LIST OF VILLAGES

KARAN PRAYAG TAHSIL

Sl. No.	Name of Village	Location Code No.	Sl. No.	Name of Village	Location Code No.	Sl. No.	Name of Village	Location Code No.
1	2	3	1	2	3	1	2	3
181	Dhamkar	413	211	Dungri (Dungri Gwar)	84	241	Gaul	489
182	Dhane Lagga Dewal (Dhanai)	90	212	Duwa	54	242	Ghadiyal	395
183	Dhanga Lagga Pajiyaria	571	213	Dwal Ghat Lagga Julgarh	429	243	Ghalu Lagga Bhatnagar (Ganthi)	59
184	Dhanpur Khas (Dhanpur)	46	214	Dyanthalli Banani	750	244	Ghandiyal	586
185	Dhan Sari	192	215	Eri Lagga Soona (Era Suna)	699	245	Ghandiyal Lagga Chhapali	587
186	Dhara Malla	769	216	Falidagaon	781	246	Ghariyana Lagga Dugri	248
187	Dhara Talla	770	217	Falota	179	247	Ghar Kuri Lagga Ulakhara	166
188	Dhar Baram	314	218	Farkanda Talli	594	248	Ghat Bagar Chuck Haramal	805
189	Dhar Dungri	120	219	Farkanda Malli	593	249	Ghatgarh Sera Lagga Bamoli	82
190	Dhar Gair	559	220	Far Kot	225	250	Ghatora	373
191	Dhar Garh	536	221	Farsou Garh	680	251	Ghera (Ghesh)	753
192	Dhari Lagga Panai (Dhari)	65	222	Gabani (Gauini)	366	252	Ghesh Chak Seramata	757
193	Dhar Kot Lagga Baniya (Dhar Kot)	400	223	Gadbu	19	253	Gher Bunga	273
194	Dharkot Lagga Suiya (Dhar Kot)	748	224	Gad Kot (Gar Kot)	282	254	Ghuroli	12
195	Dholkan Chala	168	225	Gadoli Lagga Kothar	552	255	Ghoru Lagga Bhodsal	25
196	Dhuddha Wali (Dhungli Wali)	140	226	Gadseer	345	256	Ghetula	251
197	Diarkot	105	227	Gamsa Jakota	202	257	Ghursal	23
198	Didauna Chuckwan	741	228	Gair	560	258	Girtoli	463
199	Dimer	121	229	Gairoli (Lagga)	95	259	Giwar (Gulad)	477
200	Dirli	22	230	Gair Baram	315	260	Gogna Malla	523
201	Dobh Lagga Chalya Pani (Dowa)	242	231	Gairur (Gerur)	735	261	Gogna Talla	522
202	Dobh Lagga Marora	1	232	Gairsari Chak Kafartir	220	262	Gopthala	122
203	Dobiatall	613	233	Galnau	74	263	Gothunda	692
204	Doding Lagga Cheparon	688	234	Ganauli	199	264	Gugwa (Gaguwa)	648
205	Doltu	438	235	Gandik Malla	359	265	Gumuar Lagga Gairur (Gumar)	733
206	Dugada Sera (Dugadda Sera)	423	236	Gandik Talla	360	266	Gunadsera (Gumar)	209
207	Duggada Lagga Sahajkot (Dugadda)	520	237	Gantli	48	267	Guramastate	670
208	Dungari	247	238	Ganwali	566	268	Gwala Dam Estate	673
209	Dungari	729	239	Garhkot	708	269	Gwala Khet	151
210	Dungari	570	240	Garot (Gadoth)	610	270	Gwalakhet	376

ALPHABETICAL LIST OF VILLAGES

KARAN PRAYAG TAHSIL

Sl. No.	Name of Village	Location Code No.	Sl. No.	Name of Village	Location Code No.	Sl. No.	Name of Village	Location Code No.
1	2	3	1	2	3	1	2	3
271	Gwar Gunth	135	301	I.T.B P. Area	674	331	Jola	681
272	Gwar	178	302	Jabar Kot	316	322	Jual Chaura Malla	638
273	Gwar	562	303	Jagera Lagga Hargarh	505	333	Jual Chaura Talla	634
274	Gwar Lagga Bhatnagar	60	304	Jai Khandi	134	384	Julgarh	428
275	Gwar Lagga Gadkot	285	305	Jainti Bhatkoti	163	335	Juner	250
276	Gwar Lagga Sunali (Sunaun)	657	306	Jaitoli	557	386	Jwala Giri Kalyana	514
277	Hali Sera (Adbadri Alias Hahsera)	421	307	Jakh	107	337	Jyura	292
278	Hans Koti	280	308	Jakh	720	338	Kafarhtir	221
279	Harani Lagga Mundoli	744	309	Jakh (Jakh Gunth)	245	339	Kafaudi	464
280	Har Chand	664	310	Jakhet	467	340	Kafoli Malla	364
281	Hargaon	410	311	Jakh Lagga Saunt	226	341	Kafoli Talli	365
282	Har Garh	503	312	Jakhwal Kot	279	342	Kail	778
283	Harinagar	693	313	Jalgaon	40	343	Kakarh Toti	317
284	Har Koti	144	314	Jasholi	17	344	Kalakoth	396
285	Harmal	804	315	Jasiyara	193	345	Kal Chunda	630
286	Harmani Malla	308	316	Jaspur	85	346	Kalda	133
287	Harmani Talli	299	317	Jaspur Lagga Jakh	719	347	Kali Matthi	614
288	Hartoli Lagga Thala	667	318	Jahgargaon	300	348	Kalkhi Gawarh	540
289	Hat Kalyani	777	319	Jhalhya	801	349	Kalya Gad Lagga Sundergaon	103
290	Himani Chak Bahatara	755	320	Janta (Jhanta)	373	350	Kalyani	616
291	Hinoli	159	321	Jem	416	351	Kahyani Talli	510
292	Hislani Lagga Kunigad (Hislani)	506	322	Jhujoni	251	352	Kahyani Malla	78
293	Hullankot Lagga Dhar-ghat	534	323	Jhinjoli	834	353	Kahyani Talli	79
294	Hullankot Pali	535	324	Jhu Koti	73	354	Kalsir (Kalsori)	780
295	Hyuna	210	325	Jhuma Khet Malla	621	355	Kalu Bist Sera	626
296	Ichholi	775	326	Jhuma Khet Talla	623	356	Kamand (Kamand Lagga Gawah)	567
297	Ichholi Lagga Silkhola	776	327	Jhuma Khet Uttari	622	357	Kankhara	649
298	Idabadhani	114	328	Jhurkand w/f Bhatoli	101	358	Kankhla Chak Beradhar	767
299	Ida Lagga Darmaney	304	329	Jhur Khandi	93	359	Kemera	154
300	Irra	725	330	Jingor	546	360	Kemerah	5

ALPHABETICAL LIST OF VILLAGES

KARAN PRAYAG TAHSIL

Sl. No.	Name of Village	Location Code No.	Sl. No.	Name of Village	Location Code No.	Sl. No.	Name of Village	Location Code No.
1	2	3	1	2	3	1	2	3
361	Kanchula	198	391	Khadaun Lagga Ganwali	564	421	Kot	628
362	Kanda	55	392	Khageli	401	422	Kotepar	797
363	Kanda Gawar	710	393	Khageta Lagga Top	409	423	Kot Lagga Dewal	642
364	Kandai	759	394	Khamoli	338	424	Kotha Lagga Kunigad	509
365	Kanda Mekhura	173	395	Khantoli Lagga Chopta	215	425	Kothar	569
366	Kandara	161	396	Khal Urf Kumkhoh	426	426	Kothara	234
367	Kandara	203	397	Khal Yogwar	29	427	Kotharaj Kund	706
368	Kandari Khor	635	398	Khan Doora	398	428	Kothi	772
369	Kandar Lagga Kansuba	449	399	Khar Kota	16	429	Kothuligawarh	235
370	Kandarwalgaon	362	400	Khar Sain	51	430	Koti	160
371	Kandi	36	401	Khar Kholi	157	431	Kotij	375
372	Kankhul Malla	174	402	Khatiyari	204	432	Kot Malla	10
373	Kankhul Talla	175	403	Khatryana	554	433	Kot Talla	9
374	Kanoth	88	404	Khet	447	434	Kukde	104
375	Kansola	234	405	Kheta	800	435	Kukde urf Bhalson	418
376	Kansuwa	453	406	Kheti	432	436	Kulgarh	582
377	Kanthola Chak Kankhul (Kantoli)	177	407	Khet Lagga Kirsal	465	437	Kulsari	323
378	Kapat	718	408	Khinsar	538	438	Kumolirawan Lagga Gowah	565
379	Karan Prayag	128	409	Kimani	647	439	Kunda Bagar	302
380	Karchora	311	410	Kimoh	342	440	Kund Dungra	190
381	Kasinagar (Kasatinagar)	665	411	Kimoli Malli	196	441	Kundela	111
382	Kashola	346	412	Kimoli Talli	194	442	Kundeh Lagga Marora	599
383	Kathauli	254	413	Kirsal	471	443	Kundeh Lagga Mahyana	600
384	Kauli Malli	99	414	Kodima	18	444	Kuneth	191
385	Kauli Talli	100	415	Kola Dungri	181	445	Kuni	690
386	Kaun	267	416	Koli Lagga Khageli	402	446	Kunigad Bichali	513
387	Kera	448	417	Koliyana Lagga Dhargaid	561	447	Kunigad Malli	512
388	Kera	728	418	Kol Puri	736	448	Kunigad Talli	518
389	Kewar Malla	356	419	Kol Soun	382	449	Kunkhet	480
390	Kewar Talla	357	420	Kot	229	450	Kurar	694

ALPHABETICAL LIST OF VILLAGES

KARAN PRAYAG TAHSIL

Sl. No.	Name of Village	Location Code No.	Sl. No.	Name of Village	Location Code No.	Sl. No.	Name of Village	Location Code No.
1	2	3	1	2	3	1	2	4
451	Kush	227	481	Mahargaon	581	511	Mashoasera Lagga Lakhar	485
452	Kushrani Buchali	619	482	Maiduri	337	512	Mathah	305
453	Kushrani Malli	620	483	Mail Bagar	588	513	Matha Malla	332
454	Kushrani Talli	618	484	Mail Khet	799	514	Matha Talla	331
455	Kwagar	405	485	Mail Chak Mundoli	743	515	Mathar	458
456	Kwilakh	502	486	Main	700	516	Math Kot	576
457	Knwali	20	487	Majarasari Lagga Chhapari	590	517	Matiyala	377
458	Ladoli	14	488	Majiyra	354	518	Matiyala	472
459	Lagola	13	489	Majera Lagga Angoul	712	519	Matkot Khal (Matkot Naugarh)	575
460	Lakhan	641	490	Majiyari Malli	446	520	Mauna Gwar Lagga Sainar	715
461	Lakhezi	484	491	Majkhola	33	521	Mauna Lagga Bhagoli	353
462	Lalika Kalyani	508	492	Mala	749	522	Maunau	181
463	Lali Sera	83	493	Malasi	433	523	Maunadaw	462
464	Lala Nagari	420	494	Malayee	461	524	Mawara	3
465	Laloti	407	495	Matharh	459	525	Meeng	260
466	Lam Bagar	617	496	Malgur	451	526	Mehal Chauri	527
467	Langosu	137	497	Maliya Gwar Urf Padan-khola	34	527	Mela Lagga Angotha	288
468	Langtani	440	498	Mal Kholi	537	528	MelMunda	783
469	Late Dhar	539	499	Mal Kot	609	529	Melya Gwar	89
470	Latu Gar	607	500	Mall	645	530	Meta	644
471	Lan Sari	779	501	Mal Lagga Jyura	291	531	Miroli	454
472	Leguna	262	502	Mal Pura	303	532	Mola	11
473	Lingri	794	503	Manda (Mutha)	47	533	Moli Lagga Kot	233
474	Lodala	222	504	Manda Lagga Siman	494	534	Moosaun Chhonara	499
475	Lolti	662	505	Mangroli	147	535	Mopata	795
476	Lora	672	506	Manora	347	536	Mora Lagga Padmala	786
477	Lum Kolindi	650	507	Manur	253	537	Mor Panu	507
478	Lwentha	110	508	Marora	598	538	Mundali	742
479	Lwoni	746	509	Marova	2	539	Nagali	412
480	Mahar	238	510	Marova	281	540	Nag Goan	362

ALPHABETICAL LIST OF VILLAGES

KARAN PRAYAG TAHSIL

Sl. No.	Name of Village	Location Code No.	Sl. No.	Name of Village	Location Code No.	Sl. No.	Name of Village	Location Code No.
1	2	3	1	2	3	1	2	3
541	Nagkat Malla	124	571	Nausari	184	601	Panchali	401
542	Nagkat Lagga Dimar	126	572	Nautha	271	602	Pandaw	445
543	Nag Rasu	4	573	Nauti	77	603	Panyan	456
544	Nai	689	574	Nawah	298	604	Param Ghat Lagga Chhapali	592
545	Nail	325	575	Nilari	296	605	Parkhal	259
546	Naila	334	576	Niwari	138	606	Parpoli	195
547	Nail Lagga Chalya Pani	243	577	Ondar	791	607	Parta Chak Kooni	691
548	Nail Lagga Farkande	595	578	Oliya Gwar	45	608	Parwari	578
549	Naini	606	579	Padali	205	609	Paskoli (Pastoli)	321
550	Naini	94	580	Padali Gwar	50	610	Patal Chaura	501
551	Naini Lagga Beduli	264	581	Pajna	224	611	Pat Bungi	602
552	Nakaholi	721	582	Pam Garh	704	612	Pathmala	785
553	Nal Dhura	798	583	Paithani	709	613	Patoti Gwar	558
554	Nalgaon	39	584	Paithiyali	789	614	Peb	474
555	Nalgaon Lagga Chopta	214	585	Pajai Kumar	414	615	Pinau Lagga Balan	752
556	Nandgaon	723	586	Paji Sera Lagga Kothar	568	616	Pindwali	479
557	Nand Keshari	773	587	Pajiyana	153	617	Pipal Sera Lagga Simali	118
558	Naptoli	335	588	Pajiyana Malla	442	618	Piyura	441
559	Naram Bagar	257	589	Pajiyana	573	619	Pokhara	313
560	Naugaon	28	590	Pala	206	620	Pokhari	43
561	Naugaon	283	591	Palasau	542	621	Pondhi Lagga Ondar	792
562	Naugaon Malla	492	592	Pal Chhunn	260	622	Pondhi Lagga Ulangra	761
563	Naugaon Talla	615	593	Pali Malli	275	623	Pudiyani	102
564	Naugara Lagga Kandai	49	594	Pali Talli	274	624	Pungaon	470
565	Naugarh Dalkande	574	595	Pal Naun	164	625	Purna	371
566	Nauli Goonth	336	596	Paliwara Lagga Ondar	787	626	Purna	774
567	Naul Malli	158	597	Palla Bagar	604	627	Raif	336
568	Naul Talli	142	598	Panai Malli	68	628	Raigaon	208
569	Nauna	455	599	Panai Talli	67	629	Raigaon	724
570	Nauna	327	600	Panathai	268	630	Rai Kot	611

ALPHABETICAL LIST OF VILLAGES

KARAN PRAYAG TAHSIL

Sl. No.	Name of Village	Location Code No.	Sl. No.	Name of Village	Location Code No.	Sl. No.	Name of Village	Location Code No.
1	2	3	1	2	3	1	2	3
631	Ram Lagga Ordar	790	661	Sahgaon Lagga Jundh	687	691	Sem	406
632	Rains	240	662	Sahaj Kot	516	692	Semal	319
633	Ramara Malla	580	663	Sail	57	693	Semali	411
634	Ramara Talla	545	664	Sainala	651	694	Semali	722
635	Ram Bor	145	665	Sainar	716	695	Seman Malla	495
636	Rampur	328	666	Sainji	165	696	Sera	612
637	Rampur Lagga Dargal	807	667	Sainju Lagga Jakh	227	697	Sera Lagga Bhatta	685
638	Ranasera Lagga Panai	69	668	Sainu	98	698	Sera Pakhuri	212
639	Randoli	431	669	Sainuji	548	699	Seeri	249
640	Rangaon	87	670	Sakand	52	700	Seri	383
641	Rang Chaura	526	671	Salpur	320	701	Silangi	525
642	Rarekhi	116	672	Salpur	287	702	Silangi	108
643	Ratani	355	673	Saliyana	601	703	Silangi	167
644	Ratgaon Goonth	737	674	Saliyana Malla	388	704	Silanga	550
645	Rathiya	553	675	Saliyana Talla	385	705	Sil Kot	584
646	Rathiya Malla	278	676	Sarkari Sera	189	706	Silori	352
647	Rathiya Talla	277	677	Saner	295	707	Silori	705
648	Ratora	397	678	Saner Lagga Jimgot	547	708	Silpata	448
649	Rawalnagar Malla	62	679	Sankot	603	709	Simali	117
650	Rawalnagar Talla	61	680	Sankot	726	710	Simalia Lagga Talli Kuntigarh	51
651	Rawan Gwar Urf Sera	585	681	Sarbar	528	711	Simal Sain	653
652	Rikholi	563	682	Sare Gwar	596	712	Simalt	86
653	Ringal Sain	556	683	Sarkot	579	713	Siman Talla	497
654	Rithamangri	419	684	Sarkot	679	714	Simtali	379
655	Ribhol Lagga Kasuwa	475	685	Sarunggaon	633	715	Sinai Malli	659
656	Ritholi	197	686	Saunar	370	716	Sinai Talli	65
657	Rohira	432	687	Saun'anya	551	717	Sinatoli	55
658	Rudia Talla (Ruria Talla)	539	688	Sawar	782	718	Sindawani Lagga Bhirkoti	70
659	Rweesan Chak Dungri	727	689	Sedoli	35	719	Sindawani Lagga Kanda	5
660	Sagwar	696	690	Sem	146	720	Siran	43

ALPHABETICAL LIST OF VILLAGES

KARAN PRAYAG TAHSIL

Sl. No.	Name of Village	Location Code No.	Sl. No.	Name of Village	Location Code No.	Sl. No.	Name of Village	Location Code No.
1	2	3	1	2	3	1	2	3
721	Siraun	75	751	Syan Talla	265	782	Tolgaon	15
722	Siroli	403	752	Syan Urf Kishanpur	213	783	Toli	91
723	Sirpa	351	753	Syuni Malu	541	784	Toli Daduli	115
724	Sirtoli Barfala	132	754	Syuni Talli	529	784	Tohya	608
725	Sitakoti Lagga Ghorsal	24	755	Syunta	339	785	Tohyan	236
726	Slindargaon	106	756	Taintura	256	786	Tolsain	26
727	Sonala	219	757	Taitura	605	787	Tonda Lagga Angtoli	717
728	Sorula	143	758	Tajpur	318	788	Toriyal	21
729	Soona	701	759	Tajpur Lagga Kandar	745	789	Torti	808
730	Sri Kot	76	760	Tal	427	790	Tri Kot	372
731	Srin Khal	768	761	Talar	185	791	Tri Kot	683
732	Suan Malla	341	762	Talgaon	597	792	Tunari	689
733	Suda	343	763	Talore	784	793	Tunera	217
734	Sugath	422	764	Talwari Free Simple State	668	794	Tungeswar	663
735	Sugtoli	180	765	Talwari Khalsa	671	795	Tuni Chak Rain	788
736	Sumalata	183	766	Talwari State	669	796	Tuniya Lagga Angtoli	713
737	Sumarpur	496	767	Tanp	408	797	Tyunla	309
738	Sunar	211	768	Tatsu Mazyara	119	798	Udipur Lagga Choting	802
739	Sunak	42	769	Thagh Gwal	207	799	Ulangara	762
740	Sunali	656	770	Thala	531	800	Ulfara	170
741	Sunali	162	771	Thala	666	801	Umalta (Umata)	130
742	Sunaun	703	772	Thala Gore	695	802	Umra Kot Urf Baidanu	139
743	Sunbhee	230	773	Thapali	387	803	Upari Chak Ratgaon	738
744	Sunsari	306	774	Thapali	417	804	Upghar Chak Harmal	806
745	Surindh Lagga Trikot	678	775	Tharali	698	805	Uri Lagga Kothi	771
746	Suiya	747	776	Thephana (Tifana)	143	806	Uttra	136
747	Swaraka	169	777	Thirope Gwar	246	807	Wan	739
748	Swarka	389	778	Thir Pag	152	808	Wan (Madhe) Kuhng	740
749	Syal Kot	415	779	Timal Gair	515	FOREST RANGE		
750	Syal Pani	109	780	Titre Khole	239	1	Dhanpur Range	F-1
						2	East Pinder Range	F-5
						3	Lobha Sub Range	F-4
						4	Nand Prayag Sub Range	F-2
						5	West Pinder Range	F-3

Note—Marked differences in spelling of villages from 1961 D.C.H. have been given with in brackets in Col. 2 of the Alphabetical List.

**VILLAGE
AMENITIES AND**

2—KARAN PRAYAG TAHSIL

Loca- tion Code No.	Name of village	Total Area of the village (in acres)	Amenities available within the village					
			Educa- tional	Medical	Power supply	Drinking water	Commu- nications	Post and Telegraph
1	2	3	4	5	6	7	8	9
1	Dobh Lagga Marora	66	WF	KR	...
2	Marova	62	WF, F	PR	...
3	Mawara	57	WF	KR	...
4	Nag Rasu	606	JBS (2)	WF, C	PR	...
5	Kemerah	181	WF	KR	...
6	Bhaurgaon Lirphbhanotgaon	124	WF, F	PR	...
7	Ghaliki	269	WF, T	KR	...
8	Bina	218	WF	KR	...
9	Kot Palla	194	WF	KR	..
10	Kot Mulla	157	WF	KR	..
11	Mola	66	WF	KR	..
12	Ghuroli	46	WF	KR	PO
13	Lagola	13	KR	..
14	Ladoli	85	JBS (1)	T	KR	...
15	Tolgaon	87	F	KR	...
16	Khar Kota	52	WF
17	Jasholi	237	JBS (2) SBS (1)	C, WF	KR	...
18	Koduna	201	JBS (1)	WF	KR	...
19	Gadbu	117	W	KR	...
20	Knwali	81	WF	KR	...
21	Toriyal	27	T	KR	...
22	Divli	63	T	KR	...
23	Ghursal	137	T	KR	...
24	Sita Koti, Lagga Ghorsal	8	Uninhabited
25	Ghori Lagga Bhodsai	76	Uninhabited
26	Tolsain	104	T	KR	...
27	Bartoli	121	JBS (1)	T	KR	...
28	Naugaon	82	T	KR	...
29	Khal Yogwar	134	W	KR	...
30	Bameli	169	Uninhabited

DIRECTORY

LAND USE

Staple Food	Land use (i.e. area under different types of land use in acres rounded to the nearest unit)					Nearest town and distance (Km.)	Day or days of the market/ <i>hat</i> , if any, held in the village	Remarks including any place of religious, historical or archaeological interest	Location Code No.
	Forest	Irrigated	Unirrigated	Cultivable Waste	Area not available for cultivation				
10	11	12	13	14	15	16	17	18	1
Wheat and Rice	27	...	22	...	17	Chamoli (52) Gopeshwar	1
Wheat and Rice	11	T(9) F(0)	5	1	56	Chamoli (50) Gopeshwar	2
Wheat and Rice	22	T(12) C(12)	4	2	17	Chamoli (49) Gopeshwar	3
Wheat and Rice	232	T(175) F(175)	49	2	148	Chamoli (49) Gopeshwar	...	T	4
Wheat and Rice	77	T(17) F(17)	53	1	33	Chamoli (45) Gopeshwar	5
Wheat and Rice	44	T(31) C(31)	31	1	17	Chamoli (50) Gopeshwar	...	T	6
Wheat and Rice	61	T(14) F(14)	91	1	102	Chamoli (51) Gopeshwar	7
Wheat and Rice	9	T(13) F(13)	143	1	52	Chamoli (52) Gopeshwar	8
Wheat and Rice	46	T(11) F(11)	52	...	85	Chamoli (52) Gopeshwar	9
Wheat and Rice	38	T(47) C(47)	37	1	34	Chamoli (53) Gopeshwar	...	T	10
Wheat and Rice	10	T(17) F(17)	3	1	35	Chamoli (53) Gopeshwar	11
Wheat and Rice	21	...	13	...	12	Chamoli (54) Gopeshwar	12
Wheat and Rice	...	T(1) F(1)	2	...	10	Chamoli (61) Gopeshwar	13
Wheat and Rice	...	T(2) F(2)	6	36	41	Chamoli (60) Gopeshwar	14
Wheat and Rice	40	T(3) F(3)	12	...	32	Chamoli (60) Gopeshwar	15
Wheat and Rice	2	T(4) C(4)	17	10	19	Chamoli (53) Gopeshwar	16
Wheat and Rice	124	T(16) C(10) F(6)	56	1	40	Chamoli (54) Gopeshwar	...	T	17
Wheat and Rice	31	T(34) F(34)	72	2	62	Chamoli (53) Gopeshwar	...	T	18
Wheat and Rice	12	T(2) F(2)	26	...	77	Chamoli (62) Gopeshwar	19
Wheat and Rice	20	T(3) F(3)	17	25	16	Chamoli (62) Gopeshwar	20
Wheat and Rice	..	T(2) F(2)	4	4	17	Chamoli (53) Gopeshwar	21
Wheat and Rice	7	T(1) F(1)	13	7	35	Chamoli (52) Gopeshwar	22
Wheat and Rice	12	T(3) F(3)	27	31	64	Chamoli (62) Gopeshwar	23
...	1	...	2	...	5	Chamoli (60) Gopeshwar	..	Uninhabited	24
...	3	...	9	28	36	Chamoli (54) Gopeshwar	...	Uninhabited	25
Wheat and Barley	5	...	37	15	47	Chamoli (53) Gopeshwar	26
Bhyor and Barley	11	...	32	27	51	Chamoli (53) Gopeshwar	27
Gram and Bhyor	...	T(1) F(1)	23	36	22	Chamoli (51) Gopeshwar	28
Barley and Bhyor	35	...	38	16	45	Chamoli (53) Gopeshwar	29
..	33	...	34	43	59	Chamoli (53) Gopeshwar	...	Uninhabited	30

**VILLAGE
AMENITIES AND**

2—KARAN PRAYAG TAHSIL

Loca- tion Code no.	Name of village	Total Area of the village (in acres)	Amenities available within the village					
			Educa- tional	Medical	Power supply	Drinking water	Communi- cations	Post and Telegraph
1	2	3	4	5	6	7	8	9
31	Damdama <i>urf</i> Danda	140	T	KR	...
32	Bhangana	117	W	KR	...
33	Majkhola	238	T	KR	...
34	Maliya Gwar <i>urf</i> Padan Khola	12	W	KR	PO
35	Sedoli	70	T
36	Kandi	145	T	KR	...
37	Boula Sera	28	Uninhabited
38	Chorara	130	T	KR	...
39	Nalgaon	43	WF	KR	...
40	Jalgaon	95	T	KR	...
41	Dawal	100	JBS (1) SBS (1)	T	KR	...
42	Sunak	182	T	KR	..
43	Pokhari	112	T	KR	..
44	Charkhil Gwar	47	JBS (1)	WF	KR	..
45	Oliya Gwar	63	JBS (1)	T	KR	..
46	Dhanpur Khas	390	W	KR	..
47	Manda (Mata)	22	W	KR	..
48	Ganthi	321	Uninhabited
49	Naugata Lagga Kandai	35	Uninhabited
50	Padali Gwar	192	T	KR	..
51	Khar Sain	410	T	KR	..
52	Sakand	43	JBS (1)	W	KR	..
53	Sindawanı Lagga Kanda	101	T	KR	..
54	Duwa	1,016	JBS (1)	T	KR	..
55	Kanda	593	T	KR	..
56	Angotha	94	WF,T
57	Sail	173	WF	PR,KR	..
58	Basantpur	17	WF	KR	..
59	Ghali Lagga Bhatnagar	10	Uninhabited
60	Gwar Lagga Bhatnagar	84	Uninhabited

DIRECTORY

LAND USE

Staple Food	Land use (i.e. area under different types of land use in acres rounded to the nearest unit)					Nearest town and distance (Km.)	Day or days of the market/hat, if any, held in the village	Remarks including any place of religious, historical or archaeological interest	Location Code No.
	Forest	Irrigated	Unirrigated	Cultivable Waste	Area not available for cultivation				
10	11	12	13	14	15	16	17	18	1
Potato and Barley	42	..	55	22	21	Chamoli (55) Gopeshwar	31
Potato and Barley	13	..	42	23	39	Chamoli (53) Gopeshwar	32
Gram and Jhagro	105	..	27	106	..	Chamoli (50) Gopeshwar	33
Barley and Gram	2	..	10	Chamoli (51) Gopeshwar	34
Wheat and Rice	..	T(4) F(4)	26	27	13	Chamoli (48) Gopeshwar	35
Wheat and Rice	5	T(7) F(7)	65	37	31	Chamoli (49) Gopeshwar	36
..	1	T(12) F(12)	..	7	8	Chamoli (48) Gopeshwar	..	Uninhabited	37
Wheat and Rice	41	..	32	26	31	Chamoli (50) Gopeshwar	38
Wheat and Rice	..	T(4) F(4)	13	11	15	Chamoli (50) Gopeshwar	39
Wheat and Rice	13	T(2) F(2)	42	..	38	Chamoli (51) Gopeshwar	40
Wheat and Rice	20	T(7) F(7)	32	14	27	Chamoli (50) Gopeshwar	FAIR in October	..	41
Wheat and Rice	3	T(2) F(2)	102	18	57	Chamoli (51) Gopeshwar	42
Wheat and Rice	22	T(1) F(1)	56	14	19	Chamoli (50) Gopeshwar	43
Potato and Barley	5	..	33	2	7	Chamoli (52) Gopeshwar	44
Potato and Barley	8	..	29	17	9	Chamoli (53) Gopeshwar	45
Potato and Barley	101	..	198	62	29	Chamoli (55) Gopeshwar	46
Patato and Barley	5	..	10	4	3	Chamoli (50) Gopeshwar	47
..	123	..	76	102	20	Chamoli (49) Gopeshwar	..	Uninhabited	48
..	12	..	11	2	10	Chamoli (43) Gopeshwar	..	Uninhabited	49
Wheat and Rice	59	T(5) F(5)	63	36	29	Chamoli (48) Gopeshwar	50
Wheat and Rice	163	T(3) F(3)	73	133	33	Chamoli (52) Gopeshwar	51
Potato and Gram	11	..	23	7	2	Chamoli (55) Gopeshwar	52
Wheat and Rice	44	..	13	43	1	Chamoli (45) Gopeshwar	53
Gram and Rice	452	..	111	261	192	Chamoli (44) Gopeshwar	54
Wheat and Rice	270	..	52	208	63	Chamoli (46) Gopeshwar	55
Wheat and Rice	10	T(7) F(7)	30	..	47	Chamoli (46) Gopeshwar	56
Wheat and Rice	37	T(2) F(2)	67	1	66	Chamoli (42) Gopeshwar	57
Wheat and Rice	9	T(4) F(4)	4	Chamoli (41) Gopeshwar	58
..	2	T(4) C(4)	4	Chamoli (41) Gopeshwar	..	Uninhabited	59
..	38	..	6	..	40	Chamoli (42) Gopeshwar	..	Uninhabited	60

VILLAGE
AMENITIES AND

2—KARAN PRAYAG TAHSIL

Loca- tion Code No.	Name of village	Total Area of the village (in acres)	Amenities available within the village					
			Educa- tional	Medical	Power supply	Drinking water	Communi- cations	Post and Telegraph
1	2	3	4	5	6	7	8	9
61	Rawannagar Talha	68	WF	KR	...
62	Rawannagar Malla	66	SBS (1)	WF	KR	...
63	Bhatnagar	378	T	PR	...
64	Bandar Khand	76	T	PR	...
65	Dhari Lagga Panai	263	WF	PR	...
66	Bandar Gawar	19	Uninhabited
67	Panai Talli	326	JBS (1) SBS (2)	H (1), MCW(1),O(1)	E	T	PR	PTO
68	Panar Malli	233	E	T	PR, KR	...
69	Ranasera Lagga Panai	13	Uninhabited
70	Sri Kot	278	T	KR	...
71	Bonla	150	JBS (1)	WF	KR	...
72	Bhalnali	34	Uninhabited
73	Jhir Kot	437	T	PR	...
74	Galnau	283	T	PR	...
75	Siraun	484	JBS (1)	T	KR	...
76	Sundawani Lagga Bhirkoti	178	T	KR	...
77	Nauti	482	JBS (1) SBS (1)	H (1)	...	T	KR	PO
78	Kaliyani Malli	65	Uninhabited
79	Kaliyani Talli	286	JBS (1)	WF	KR	...
80	Dewagadsari	141	T	KR	...
81	Bainauli	532	JBS (1)	MCW (1)	...	T	KR	PO
82	Ghatgarh Sera Lagga Bainoli	25	Uninhabited
83	Lali Sera	28	KR	...
84	Dungri	290	JBS (1)	T	KR	...
85	Jaspur	85	WF	KR	...
86	Simalt	115	WF	KR	...
87	Rangaon	68	T	KR	...
88	Kanoth	456	JBS (1)	T	KR	...
89	Meliya Gwar	105	KR	...
90	Dhanal Lagga Dewal	80	T	KR	...

DIRECTORY

LAND USE

Staple Food	Land use (i.e. area under different types of land use in acres rounded to the nearest unit)					Nearest town and distance (Km.)	Day or days of the market/ <i>hat</i> , if any, held in the village	Remarks including any place of religious, historical or archaeological interest	Location Code No.
	Forest	Irrigated	Unirrigated	Cultivable Waste	Area not available for cultivation				
10	11	12	13	14	15	16	17	18	19
Wheat and Rice	28	..	17	1	22	Chamoli (42) Gopeshwar	61
Wheat and Rice	39	T(1) F(1)	14	..	12	Chamoli (42) Gopeshwar	62
Wheat and Rice	133	T(22) C(22)	75	117	31	Chamoli (39) Gopeshwar	..	T	63
Wheat and Rice	33	T(2) C(2)	6	11	24	Chamoli (38) Gopeshwar	64
Wheat and Rice	109	..	5	86	63	Chamoli (42) Gopeshwar	..	T	65
..	5	..	9	..	5	Chamoli (37) Gopeshwar	..	Uninhabited	66
Wheat and Rice	76	T(111) C(111)	61	41	37	Chamoli (41) Gopeshwar	..	T	67
Wheat and Rice	93	T(2) C(2)	37	85	16	Chamoli (42) Gopeshwar	68
..	6	T(3) C(3)	..	3	1	Chamoli (40) Gopeshwar	..	Uninhabited	69
Wheat and Rice	120	T(5) F(5)	33	103	17	Chamoli (43) Gopeshwar	70
Wheat and Rice	53	T(11) F(11)	33	41	12	Chamoli (46) Gopeshwar	71
..	14	13	7	Chamoli (37) Gopeshwar	..	Uninhabited	72
Wheat and Rice	185	T(27) F(27)	43	60	122	Chamoli (36) Gopeshwar	73
Wheat and Rice	124	T(7) F(7)	26	39	87	Chamoli (34) Gopeshwar	74
Wheat and Rice	166	T(5) F(5)	130	130	43	Chamoli (33) Gopeshwar	75
Wheat and Rice	58	T(7) F(7)	53	37	23	Chamoli (34) Gopeshwar	76
Wheat and Rice	100	T(72) F(72)	166	115	29	Chamoli (42) Gopeshwar	77
..	15	..	50	Chamoli (56) Gopeshwar	..	Uninhabited	78
Wheat and Rice	87	T(33) C(33)	82	65	19	Chamoli (55) Gopeshwar	79
Wheat and Rice	42	T(1) F(1)	54	36	8	Chamoli (50) Gopeshwar	80
Wheat and Rice	99	T(1) F(1)	253	111	68	Chamoli (54) Gopeshwar	81
..	..	T(6) F(6)	11	5	3	Chamoli (54) Gopeshwar	..	Uninhabited	82
Wheat and Rice	2	T(4) F(4)	..	19	3	Chamoli (51) Gopeshwar	83
Wheat and Rice	36	T(5) F(5)	96	122	31	Chamoli (52) Gopeshwar	84
Wheat and Rice	12	T(3) F(3)	20	36	14	Chamoli (50) Gopeshwar	85
Wheat and Rice	10	T(11) F(11)	29	50	15	Chamoli (45) Gopeshwar	86
Wheat and Rice	6	T(3) F(3)	21	15	23	Chamoli (45) Gopeshwar	87
Wheat and Rice	78	T(9) F(9)	123	210	36	Chamoli (46) Gopeshwar	88
..	21	T(5) F(5)	3	66	10	Chamoli (45) Gopeshwar	89
Wheat and Rice	8	T(3) F(3)	42	19	8	Chamoli (45) Gopeshwar	90

**VILLAGE
AMENITIES AND**

2—KARAN PRAYAG TAHSIL

Loca- tion Code No.	Name of village	Amenities available within the village						
		Total Area of the village (in acres)	Educa- tional	Medical	Power supply	Drinking water	Commu- nications	Post and Telegraph
1	2	3	4	5	6	7	8	9
91	Toli	82	JBS (1)	WF	KR	...
92	Chhantoli	184	WF	KR	...
93	Jhur Khandi	116	T	KR	...
94	Naini	268	T	KR	...
95	Gairoli	212	T	PR	...
96	Bhatoli Lagga Gairoli	51	KR	...
97	Chamola	361	JBS (1)	WF	KR	...
98	Sainu	264	JBS (1)	WF	KR	...
99	Kauli Malli	124	O	KR	...
100	Kauli Talli	64	WF	KR	...
101	Jhurkande <i>Ur</i> Bhatoli	110	WF	KR	...
102	Pudiyani	417	JBS (1)	T	KR	...
103	Kalya Gad Lagga Sundergaon	94	Uninhabited
104	Kukde	307	JBS (1)	WF	KR	...
105	Diarkot	154	T	KR	...
106	Slindargaon	334	T	KR	..
107	Jakh	244	T	KR	...
108	Silangi	69	O	KR, PR	...
109	Syal Pani	15	O	KR	...
110	Lwenthia	227	O	PR	..
111	Kundela	78	O	KR	...
112	Chondali	298	JBS (1)	T	KR	...
113	Aind	144	JBS (1)	T	KR	...
114	Idabadhani	715	JBS (1)	T	KR, PR	...
115	Toli Daduli	149	Uninhabited
116	Rarekhi	136	T	KR	...
117	Simali	127	JBS (2)	T	KR	...
118	Pipal Sera Lagga Simali	16	T	PR	...
119	Tatsu Mazyara	117	JBS (2)	T	PR	PO
120	Dhar Dungri	164	WF	KR	...

DIRECTORY

LAND USE

Staple Food	Land use (i.e. area under different types of land use in acres rounded to the nearest unit)					Nearest town and distance (Km.)	Days or days of the market/ hat, if any, held in the village	Remarks in- cluding any place of reli- gious, histori- cal or archa- eological interest	Loca- tion Code No.
	Forest	Irrigated	Unirri- gated	Culti- vable Waste	Area not avail- able for cultiva- tion				
10	11	12	13	14	15	16	17	18	1
Wheat and Rice	7	T(11) F(11)	48	14	7	Chamoli (44) Gopeshwar	91
Wheat and Rice	39	..	100	30	15	Chamoli (42) Gopeshwar	92
Wheat and Rice	10	T(2) F(2)	55	25	24	Chamoli (42) Gopeshwar	93
Wheat and Rice	87	T(13) F(13)	118	43	7	Chamoli (41) Gopeshwar	94
Wheat and Rice	51	..	115	42	4	Chamoli (41) Gopeshwar	95
Wheat and Rice	11	..	26	12	2	Chamoli (41) Gopeshwar	96
Wheat and Rice	34	..	123	198	6	Chamoli (41) Gopeshwar	97
Wheat and Rice	15	T(6) O(6)	104	130	9	Chamoli (39) Gopeshwar	98
Wheat and Rice	8	..	44	67	5	Chamoli (39) Gopeshwar	99
Wheat and Rice	6	..	26	30	2	Chamoli (38) Gopeshwar	100
Wheat and Rice	26	..	54	22	8	Chamoli (41) Gopeshwar	101
Wheat and Rice	40	..	162	204	11	Chamoli (43) Gopeshwar	102
Wheat and Rice	58	T(10) F(10)	4	20	2	Chamoli (41) Gopeshwar	..	Uninhabited	103
Wheat and Rice	40	T(10) F(10)	88	164	5	Chamoli (41) Gopeshwar	104
Wheat and Rice	53	..	82	17	2	Chamoli (36) Gopeshwar	105
Wheat and Rice	144	T(5) F(5)	82	97	6	Chamoli (41) Gopeshwar	106
Wheat and Rice	41 179	21	3	Chamoli (35) Gopeshwar	107
Wheat and Rice	30	..	26	12	1	Chamoli (36) Gopeshwar	108
Wheat and Rice	5	..	7	2	1	Chamoli (38) Gopeshwar	109
Wheat and Rice	190	..	18	18	1	Chamoli (36) Gopeshwar	110
Wheat and Rice	27	T(6) F(6)	34	10	1	Chamoli (33) Gopeshwar	111
Wheat and Rice	134	..	133	28	3	Chamoli (33) Gopeshwar	112
Wheat and Rice	44	..	59	40	1	Chamoli (35) Gopeshwar	113
Wheat and Rice	388	T(33) F(33)	188	100	6	Chamoli (31) Gopeshwar	114
..	24	..	90	30	5	Chamoli (37) Gopeshwar	..	Uninhabited	115
Wheat and Rice	34	T(16) F(16)	7	75	4	Chamoli (37) Gopeshwar	116
Wheat and Rice	26	..	34	57	10	Chamoli (37) Gopeshwar	117
Wheat and Rice	5	T(4) F(4)	2	3	2	Chamoli (37) Gopeshwar	118
Wheat and Rice	5	T(10) F(10)	78	8	16	Chamoli (38) Gopeshwar	119
Wheat and Rice	81	..	25	54	4	Chamoli (39) Gopeshwar	120

VILLAGES
AMENITIES AND

2—KARAN PRAYAG TAHSIL

Loca- tion Code No.	Name of village	Total Area of the village (in acres)	Amenities available within the village					
			Educa- tional	Medical	Power supply	Drinking water	Commu- nications	Post and Telegraph
1	2	3	4	5	6	7	8	9
121	Dimer	367	JBS (1)	H (1)		T	KR	..
122	Gopthala	158	WF	KR	...
123	Ali Lagga Dimeer (Ali)	94	WF	KR	...
124	Nagkat Malla	132	JBS (1)	O	KR	...
125	Bars Ali	194	T	KR	...
126	Nagkat Lagga Dimar	233	O	KR	...
127	Bhargaon	196	JBS (2) HSS (1)	H(1) FC (1)	E	T	PR	PTO, Phone
128	Karan Prayag	224	E	T	PR	...
129	Chamali Lagga Umta	45	O	KR	...
130	Umala	85	JBS (1)	T	KR	...
131	Maunau	167	T	KR	...
132	Sirtoji Bairfala	80	JBS (1)	..	.	T	KR	.
133	Kalda	193	T	PR	...
134	Jai Khandi	151	T	PR	...
135	Gwar Gunth	37	WF
136	Uttra	94	JBS (1) SBS (1)	H(1), MCW (1)	E E	T	PR	PO
137	Langosu	113	JBS (1) SBS (1)	H (1)		T	PR	PO
138	Niwari	55	T	KR	...
139	Umra Kot Urf Baidanu	257	T	PR	...
140	Dhuddha Wali	184	JBS (1)	T	PR, KR	...
141	Biroli Lagga Genta	46	WF, T	KR	...
142	Nauli Talli	60	WF, T	KR	...
143	Sonua	221	JBS (1)	WF, T	PR, KR	PO
144	Har Koti	125	W	KR	...
145	Ram Bofi	50	T	KR	...
146	Sem	154	T	KR	...
147	Mangroli	131	JBS (1)	R, T	KR, PR	...
148	Thephana	103	R, T	KR, PR	...
149	Bantoli	138	T	KR	...
150	Chantigchal	116	WF, T	KR	...

DIRECTORY

LAND USE

Staple Food	Land use (i.e. area under different types of land use in acres rounded to the nearest unit)					Nearest town and distance (Kmi.)	Day or days of the market/ <i>hat</i> , if any, held in the village	Remarks including any place of religious, historical or archaeological interest	Location Code No.
	Forest	Irrigated	Unirrigated	Cultivable Waste	Area not available for cultivation				
10	11	12	13	14	15	16	17	18	19
Wheat and Rice	190	T(33) F(33)	301	242	101	Chamoli (41) Gopeshwar	121
Wheat and Rice	94	...	35	27	2	Chamoli (41) Gopeshwar	122
Wheat and Rice	39	T(10) F(10)	25	18	2	Chamoli (41) Gopeshwar	123
Wheat and Rice	52	...	58	20	2	Chamoli (35) Gopeshwar	124
Wheat and Rice	122	...	51	20	1	Chamoli (31) Gopeshwar	125
Wheat and Rice	165	...	54	13	1	Chamoli (33) Gopeshwar	126
Wheat and Rice	143	T(21) F(21)	17	10	5	Chamoli (31) Gopeshwar	127
Wheat and Rice	118	...	45	54	7	Chamoli (30) Gopeshwar	128
Wheat and Rice	11	...	26	5	3	Chamoli (28) Gopeshwar	129
Wheat and Rice	21	...	57	2	5	Chamoli (27) Gopeshwar	130
Wheat and Rice	15	...	100	45	7	Chamoli (27) Gopeshwar	131
Wheat and Rice	17	...	53	8	2	Chamoli (24) Gopeshwar	132
Wheat and Rice	4	T(60) F(60)	30	97	2	Chamoli (23) Gopeshwar	133
Wheat and Rice	8	T(43) F(43)	50	25	25	Chamoli (22) Gopeshwar	134
Wheat and Rice	6	T(11) F(11)	13	3	4	Chamoli (22) Gopeshwar	135
Wheat and Rice	30	T(19) F(19)	41	2	2	Chamoli (20) Gopeshwar	...	T	136
Wheat and Rice	30	T(52) F(52)	5	22	4	Chamoli (19) Gopeshwar	...	T	137
Wheat and Rice	13	...	19	10	13	Chamoli (20) Gopeshwar	138
Wheat and Rice	42	...	152	45	18	Chamoli (19) Gopeshwar	139
Wheat and Rice	55	T(33) F(33)	50	44	2	Chamoli (17) Gopeshwar	140
Wheat and Rice	15	T(15) F(15)	...	16	...	Chamoli (15) Gopeshwar	141
Wheat and Rice	12	T(28) F(28)	...	20	...	Chamoli (16) Gopeshwar	142
Wheat and Rice	17	T(40) F(40)	46	118	...	Chamoli (14) Gopeshwar	143
Wheat and Rice	7	T(40) F(40)	8	70	...	Chamoli (16) Gopeshwar	144
Wheat and Rice	5	...	25	20	...	Chamoli (13) Gopeshwar	145
Wheat and Rice	23	...	44	87	...	Chamoli (12) Gopeshwar	146
Wheat and Rice	2	T(45) F(45)	1	83	...	Chamoli (12) Gopeshwar	147
Wheat and Rice	...	T(38) F(38)	1	64	...	Chamoli (13) Gopeshwar	148
Wheat and Rice	1	T(6) F(6)	70	61	...	Chamoli (15) Gopeshwar	148
Wheat and Rice	11	T(34) F(34)	30	40	1	Chamoli (14) Gopeshwar	150

**VILLAGE
AMENITIES AND**

2—KARAN PRAYAG TAHSIL

Loca- tion Code No.	Name of village	Total Area of the village (in acres)	Amenities available within the village					
			Educa- tional	Medical	Power supply	Drinking water	Commu- nications	Post and Telegraph
1	2	3	4	5	6	7	8	9
151	Gwal	95	W,T	KR	...
152	Thir Pag	357	JBS (1)	H (1)	...	R,T	KR, PR	PO
153	Pajryana	215	W,W,F	KR	...
154	Kamera	212	JBS (1)	WF, T	KR, PR	...
155	Chamtoli	108	WF	KR, PR	...
156	Baron	160	WF, T	KR	...
157	Khar Kholi	273	WF,R	KR,PR	...
158	Nauli Malli	19	W, HP	KR	...
159	Hinoli	18	WF, T	KR	...
160	Koti	150	WF, W	KR	...
161	Kandara	148	JBS (1)	WF, T	KR	...
162	Sunali	202	WF	KR	...
163	Jaini Bhatkoti	195	T	KR	...
164	Pal Naun	116	WF	KR	...
165	Sainji	84	W	KR	...
166	Ghar Kuri Lagga Ulakhara	58	W	KR	...
167	Silangi	186	JBS (1)	T	KR	...
168	Dholken Chala	277	WF, T	KR	...
169	Swaraka	63	JBS (1)	T	KR	...
170	Ulfara	79	T	KR	...
171	Chamali	100	T	KR	...
172	Bansoli	115	JBS (1)	T	KR	...
173	Kanda Mekhura	645	JBS (1)	T	KR	...
174	Kankhul Malla	219	T	KR	...
175	Kankhul Talla	383	JBS (1)	T	KR	PO
176	Bidoh	124	JBS (1)	T	KR	...
177	Kanthola Chak Kankhul	79
178	Gwar	403	WF	KR	...
179	Falota	73	KR	...
180	Sugtoli	168	R

DIRECTORY

LAND USE

Staple Food	Land use (i.e. area under different types of land use in acres rounded to the nearest unit)					Nearest town and distance (Km.)	Day or days of the market/ hat, if any, held in the village	Remarks including any place of religious, historical or archaeological interest	Location Code No.
	Forest	Irrigated	Unirrigated	Cultivable Waste	Area not available for cultivation				
10	11	12	13	14	15	16	17	18	1
Wheat and Rice	4	T(26) O(26)	...	65	...	Chamoli (14) Gopeshwar	151
Wheat and Rice	116	T(60) O(60)	20	161	..	Chamoli (15) Gopeshwar	152
Wheat and Rice	2	T(100) O(100)	80	83	.	Chamoli (15) Gopeshwar	158
Wheat and Rice	4	...	77	131	...	Chamoli (17) Gopeshwar	154
Wheat and Rice	39	..	24	40	...	Chamoli (18) Gopeshwar	155
Wheat and Rice	116	...	36	8	...	Chamoli (21) Gopeshwar	156
Wheat and Rice	44	T(25) O(25)	100	104	...	Chamoli (16) Gopeshwar	157
Wheat and Rice	2	...	15	2	...	Chamoli (16) Gopeshwar	158
Wheat and Rice	2	..	14	2	..	Chamoli (17) Gopeshwar	159
Wheat and Rice	17	T(40) O(40)	20	73		Chamoli (14) Gopeshwar	160
Wheat and Rice	4	...	83	60	1	Chamoli (15) Gopeshwar	161
Wheat and Rice	5	...	83	113	1	Chamoli (15) Gopeshwar	162
Wheat and Rice	3	..	92	100	...	Chamoli (18) Gopeshwar	163
Wheat and Rice	14	..	40	56	27	Chamoli (17) Gopeshwar	164
Wheat and Rice	2	...	45	10	27	Chamoli (22) Gopeshwar	165
Wheat and Rice	25	..	28	3	2	Chamoli (20) Gopeshwar	166
Wheat and Rice	11	...	91	20	64	Chamoli (24) Gopeshwar	167
Wheat and Rice	40	...	84	30	123	Chamoli (23) Gopeshwar	168
Wheat and Rice	19	T(4) O(4)	20	18	2	Chamoli (22) Gopeshwar	169
Wheat and Rice	20	T(33) O(33)	2	12	12	Chamoli (25) Gopeshwar	170
Wheat and Rice	10	T(5) O(5)	48	7	30	Chamoli (20) Gopeshwar	171
Wheat and Rice	20	T(5) O(5)	60	20	10	Chamoli (23) Gopeshwar	172
Wheat and Rice	59	...	292	194	100	Chamoli (24) Gopeshwar	173
Wheat and Rice	10	...	79	121	9	Chamoli (43) Gopeshwar	174
Wheat and Rice	2	T(3) O(3)	124	99	155	Chamoli (44) Gopeshwar	175
Wheat and Rice	3	T(3) O(3)	45	63	10	Chamoli (43) Gopeshwar	176
Wheat and Rice	5	17	57	Chamoli (45) Gopeshwar	177
Wheat and Rice	75	..	77	244	7	Chamoli (45) Gopeshwar	178
Wheat and Rice	31	35	7	Chamoli (43) Gopeshwar	179
Wheat and Rice	10	T(1) O(1)	70	62	25	Chamoli (44) Gopeshwar	180

**VILLAGE-
AMENITIES AND-**

2—KARAN PRAYAG TAHSIL

Loca- tion Code No.	Name of village	Total Area of the village (in acres)	Amenities available within the village					
			Educa- tional	Medical	Power supply	Drinking water	Commu- nications	Post and Telegraph
1	2	3	4	5	6	7	8	9
181	Kola Dungi	236	JBS (1)	KR	...
182	Bageri	163	T	KR	...
183	Sumalata	110	WF	KR	...
184	Nausari	125	WF	KR	...
185	Talai	118	KR	...
186	Bansoli Walli	88	JBS (1)	W	KR	..
187	Barmoh	109	T	KR	...
188	Bansoli Palli	123	WF	KR	...
189	Sarkari Sera	6	KR	...
190	Kund Dunggira	252	WF	KR	...
191	Kuneth	201	KR	..
192	Dhan Sari	162	JBS (1)	WF	KR	...
193	Jasiyara	308	JBS (1)	KR	...
194	Kimoli Talli	177	JBS (1)	T	KR	...
195	Parpoli	48	T	KR	...
196	Kimoli Malli	124
197	Rithoh	68	KR	...
198	Kanehula	124	JBS (1)	T	.	PO
199	Ganauh	142
200	Barat	56	..	.	Uninhabited	
201	Dauthala	304	E	T	KR	...
202	Gainsa Jakota	189	T	KR	...
203	Kandara	370	HSS (1)	HC (1)	KR	..
204	Khatiyari	117	WF	KR	...
205	Paduli	290	WF	KR	...
206	Pala	40	KR	...
207	Thagli Gwal	38	JBS (1)	KR	PO
208	Raigaon	18	KR	...
209	Gunadsara	33	KR	...
210	Hyuna	85	WF	KR	...

DIRECTORY

LAND USE

Staple Food	Land use (i.e. area under different types of land use in acres rounded to the nearest unit)					Nearest town and distance (Km)	Day or days of the market/hat, if any, held in the village	Remarks including any place of religious, historical or archaeological interest	Locality Code No.
	Forest	Irrigated	Unirrigated	Cultivable Waste	Area not available for cultivation				
10	11	12	13	14	15	16	17	18	19
Wheat and Rice	44	T(3) O(3)	94	67	28	Chamoli (42) Gopeshwar	..	.	181
Wheat and Rice	..	T(1) O(1)	23	126	13	Chamoli (49) Gopeshwar	182
Wheat and Rice	4	..	32	72	2	Chamoli (43) Gopeshwar	183
Wheat and Rice	13	T(2) O(2)	33	74	3	Chamoli (46) Gopeshwar	184
Wheat and Rice	.	..	27	68	23	Chamoli (46) Gopeshwar	..	.	185
Wheat and Rice	7	T(1) C(1)	35	40	5	Chamoli (45) Gopeshwar	..	.	186
Wheat and Rice	35	T(2) O(2)	24	41	7	Chamoli (40) Gopeshwar	..	.	187
Wheat and Rice	..	T(2) C(2)	30	86	5	Chamoli (47) Gopeshwar	..	.	188
Wheat and Rice	..	T(6) O(6)	Chamoli (44) Gopeshwar	.	..	189
Wheat and Rice	6	..	39	205	2	Chamoli (46) Gopeshwar	190
Wheat and Rice	91	..	85	20	5	Chamoli (48) Gopeshwar	191
Wheat and Rice	40	T(1) O(1)	65	50	6	Chamoli (48) Gopeshwar	192
Wheat and Rice	22	.	150	130	6	Chamoli (48) Gopeshwar	..	.	193
Wheat and Rice	21	T(1) O(1)	90	54	11	Chamoli (45) Gopeshwar	..	T	194
..	34	3	11	Chamoli (45) Gopeshwar	.	..	195
Wheat and Rice	4	..	77	24	19	Chamoli (46) Gopeshwar	..	.	196
Wheat and Rice	3	..	24	39	2	Chamoli (45) Gopeshwar	.	.	197
Wheat and Rice	26	T(2) O(2)	23	68	5	Chamoli (29) Gopeshwar	.	..	198
Wheat and Rice	105	..	30	2	5	Chamoli (31) Gopeshwar	199
..	47	..	4	..	5	Chamoli (29) Gopeshwar	..	Uninhabited	200
Wheat and Rice	96		81	118	9	Chamoli (27) Gopeshwar	..	.	201
Wheat and Rice	6	T(1) O(1)	87	50	45	Chamoli (27) Gopeshwar	202
Wheat and Rice	41	T(1) O(1)	138	180	10	Chamoli (47) Gopeshwar	203
Wheat and Rice	4	.	71	19	23	Chamoli (47) Gopeshwar	204
Wheat and Rice	69	..	90	97	34	Chamoli (47) Gopeshwar	205
Wheat and Rice	4	..	23	12	1	Chamoli (48) Gopeshwar	..	.	206
Wheat and Rice	10	28	..	Chamoli (48) Gopeshwar	207
Wheat and Rice	13	3	2	Chamoli (50) Gopeshwar	208
Wheat and Rice	..	T(2) O(2)	11	12	8	Chamoli (50) Gopeshwar	.	..	209
Wheat and Rice	..	T(14) O(14)	24	43	4	Chamoli (49) Gopeshwar	210

VILLAGE
AMINITIES AND

2-KARAN PRAYAG TAHSIL

Loca- tion Code No.	Name of village		Total Area of the village (in acres)	Amenities available within the village					
				Educa- tional	Medical	Power supply	Drinking water	Commu- nications	Post and Telegraph
1	2		3	4	5	6	7	8	9
271	Nautha	127	WF	KR	..
272	Banoli Talli	148	T	PR	PO
273	Gher Bunga	141	Unnhabited
274	Pali Talli	20	WF	KR	..
275	Pali Malli	51	JBS (1)	WF	KR	..
276	Binawaigaon	45	T	KR	..
277	Rathiya Talla	31	WF	KR	..
278	Rathiya Malla	39	WF	KR	..
279	Jakhwal Kot	118	WF	KR	..
280	Hans Koti	534	SBS (1)	T	KR	..
281	Marova	284	WF	KR	..
282	Gad Kot	86	JBS (1)	WF	KR	..
283	Naugaon	37	WF	KR	..
284	Kansola	150	WF	PR	..
285	Gwar Lagga Gadkot	38	WF	PR	..
286	Angotha	32	WF	KR	..
287	Salpur	30	KR	..
288	Mela Lagga Angotha	136	WF	KR	..
289	Titre Khole	26	WF	KR	..
290	Basana	167	JBS (1)	W	KR	..
291	Mal Lagga Jyura	43	JBS (1)	WF	KR	..
292	Jyura	339	T	KR	..
293	Nawali	279	WF	KR	..
294	Agarchi Mani	290	WF	KR	..
295	Saner	976	WF	KR	..
296	Nilari	132	JBS (1)	WF	KR	..
297	Dang Tohi	234	KR	..
298	Bhirpoli	232	R	PR	..
299	Harmani Talli	352	T	PR	..
300	Jahgargaon	189	T	KR	PO

DIRECTORY

LAND USE

Staple Food	Land use (i.e. area under different types of land use in acres rounded to the nearest unit)					Nearest town and distance (Km.)	Day or days of the market/hat, if any, held in the village	Remarks including any place of religious, historical or archaeological interest	Location Code No.
	Forest	Irrigated	Unirrigated	Cultivable Waste	Area not available for cultivation				
10	11	12	13	14	15	16	17	18	1
Wheat and Rice	6	...	46	...	75	Chamoli (70) Gopeshwar	271
Wheat and Rice	3	...	106	...	39	Chamoli (71) Gopeshwar	272
Wheat and Rice	10	...	27	10	94	Chamoli (70) Gopeshwar	...	Uninhabited	273
Wheat and Rice	2	...	14	...	4	Chamoli (72) Gopeshwar	274
Wheat and Rice	5	...	25	4	17	Chamoli (71) Gopeshwar	275
Wheat and Rice	11	...	22	...	12	Chamoli (71) Gopeshwar	276
Wheat and Rice	8	...	11	...	12	Chamoli (67) Gopeshwar	277
Wheat and Rice	10	...	16	...	13	Chamoli (68) Gopeshwar	278
Wheat and Rice	8	...	13	2	95	Chamoli (74) Gopeshwar	279
Wheat and Rice	129	...	102	...	303	Chamoli (75) Gopeshwar	280
Wheat and Rice	9	...	69	9	197	Chamoli (73) Gopeshwar	281
Wheat and Rice	4	...	37	1	44	Chamoli (72) Gopeshwar	282
Wheat and Rice	3	...	23	...	11	Chamoli (73) Gopeshwar	283
Wheat and Rice	6	...	46	...	98	Chamoli (72) Gopeshwar	284
Wheat and Rice	4	...	14	..	20	Chamoli (72) Gopeshwar	285
Wheat and Rice	14	17	1	Chamoli (76) Gopeshwar	286
Wheat and Rice	14	7	9	Chamoli (79) Gopeshwar	287
Wheat and Rice	34	102	...	Chamoli (77) Gopeshwar	288
Wheat and Rice	10	...	6	10	...	Chamoli (76) Gopeshwar	289
Wheat and Rice	11	156	...	Chamoli (77) Gopeshwar	290
Wheat and Rice	25	17	1	Chamoli (74) Gopeshwar	291
Wheat and Rice	141	...	55	143	...	Chamoli (74) Gopeshwar	292
Wheat and Rice	103	...	54	103	19	Chamoli (74) Gopeshwar	293
Wheat and Rice	129	...	21	129	11	Chamoli (72) Gopeshwar	294
Wheat and Rice	447	...	81	447	1	Chamoli (70) Gopeshwar	295
Wheat and Rice	34	...	56	38	4	Chamoli (87) Gopeshwar	296
Wheat and Rice	84	...	64	85	1	Chamoli (86) Gopeshwar	297
Wheat and Rice	157	...	37	37	1	Chamoli (84) Gopeshwar	298
Wheat and Rice	137	..	59	143	8	Chamoli (88) Gopeshwar	299
Wheat and Rice	46	...	42	48	3	Chamoli (87) Gopeshwar	300

**VILLAGE
AMENITIES AND**

2—KARAN PRAYAG TAHSIL

Loca- tion Code No.	Name of village	Total Area of the village (in acres)	Amenities available within the village					
			Educa- tional	Medical	Power supply	Drinking water	Commu- nication	Post and Telegraph
1	2	3	4	5	6	7	8	9
301	Beenagaon	120	WF	KR, PR	PO
302	Kunda Bagar	70	Uninhabited
303	Mal Pura	28	R	PR	..
304	Ida Lagga Darmaney	61	WF	PR	..
305	Chhapali	18	JBS (1)	WF	KR	..
306	Sunsari	27	SBS (1)	WF	KR	..
307	Bamangaon	45	T	KR	..
308	Harmani Malli	178	T	KR	..
309	Tyunla	252	T	KR	..
310	Deopuri	732	T	KR	..
311	Karchora	23	Uninhabited
312	Bhyari	108	T	KR	..
313	Pokhara	75	Uninhabited
314	Dhar Baram	693	WF	KK	..
315	Gair Baram	361	JBS (1)	WF	KR	..
316	Jabar Kot	86	W	KR	..
317	Kakarh Toti	31	W	KR	..
318	Tajpur	53	KR	..
319	Semal	36	WF	KR	..
320	Salpur	23	WF	KR	..
321	Paskoh	88	JBS (1)	WF	KR	..
322	Badiyun	14	WF	KK	..
323	Kulsari	156	..	O (1)	..	R	PR	PO
324	Adra	222	JBS (1)	WF,C	PR	..
325	Nail	61	T	KR	..
326	Dalli	328	T	KR	..
327	Nauna	356	T	KR	..
328	Rampur	26	WF	KR	..
329	Bajwar	247	T	KR	..
330	Al Kot	623	WF	KR	..

DIRECTORY

LAND USE

Staple Food	Land use (i.e. area under different types of land use in acres rounded to the nearest unit)					Nearest town and distance (Km.)	Day or days of the market/hat, if any, held in the village	Remarks including any place of religious, historical or archaeological interest	Loca- tion Code No.
	Forest	Irrigated	Unirri- gated	Cultiv- able Waste	Area not avail- able for culti- vation				
10	11	12	13	14	15	16	17	18	19
Wheat and Rice	85	33	2	Chamoli (87) Gopeshwar	301
..	10	58	2	Chamoli (86) Gopeshwar	...	Uninhabited	302
Wheat and Rice	6	...	22	Chamoli (68) Gopeshwar	303
Wheat and Rice	...	T (10) O(10)	29	21	1	Chamoli (87) Gopeshwar	304
Wheat and Rice	12	6	...	Chamoli (87) Gopeshwar	305
Wheat and Rice	16	5	6	Chamoli (88) Gopeshwar	306
Wheat and Rice	26	14	5	Chamoli (87) Gopeshwar	307
Wheat and Rice	53	...	48	65	12	Chamoli (88) Gopeshwar	308
Wheat and Rice	105	T(6) O(6)	34	106	1	Chamoli (87) Gopeshwar	309
Wheat and Rice	212	...	67	450	3	Chamoli (88) Gopeshwar	310
...	16	7	...	Chamoli (88) Gopeshwar	...	Uninhabited	311
Wheat and Rice	5	...	51	...	47	Chamoli (67) Gopeshwar	312
...	11	..	64	Chamoli (70) Gopeshwar	..	Uninhabited	313
Wheat and Rice	248	...	114	...	331	Chamoli (74) Gopeshwar	314
Wheat and Rice	30	...	106	...	225	Chamoli (70) Gopeshwar	315
Wheat and Rice	43	3	40	Chamoli (73) Gopeshwar	316
Wheat and Rice	16	..	15	Chamoli (68) Gopeshwar	317
Wheat and Rice	35	...	18	Chamoli (74) Gopeshwar	318
Wheat and Rice	22	...	14	Chamoli (74) Gopeshwar	319
Wheat and Rice	15	...	8	Chamoli (73) Gopeshwar	320
Wheat and Rice	67	...	21	Chamoli (73) Gopeshwar	321
Wheat and Rice	9	...	5	Chamoli (73) Gopeshwar	322
Wheat and Rice	...	T(30) R(30)	40	...	86	Chamoli (72) Gopeshwar	...	T	323
Wheat and Rice	37	T(5) O(5)	45	50	35	Chamoli (72) Gopeshwar	324
Wheat and Rice	8	...	37	...	16	Chamoli (74) Gopeshwar	325
Wheat and Rice	131	...	40	...	157	Chamoli (75) Gopeshwar	326
Wheat and Rice	142	...	33	..	181	Chamoli (75) Gopeshwar	327
Wheat and Rice	17	..	9	Chamoli (74) Gopeshwar	328
Wheat and Rice	87	...	33	...	127	Chamoli (76) Gopeshwar	329
Wheat and Rice	198	...	117	...	308	Chamoli (80) Gopeshwar	330

**VILLAGE
AMENITIES AND**

2—KARAN PRAYAG TAHSIL

Loca- tion Code No.	Name of village	Total Area of the village (in acres)	Amenities available within the village					
			Educa- tional	Medical	Power supply	Drinking water	Communi- cations	Post and Telegraph
1	2	3	4	5	6	7	8	9
331	Matha Talla	200	T	KR	..
332	Matha Malla	295	JBS (1)	T	KR	..
333	Bhatiyana	62	T	KR	..
334	Jhinjoli	270	T	KR	..
335	Naptohi	590	T	KR	..
336	Raif	433	JBS (1)	WF	KR	..
337	Maiduri	424	T	KR	..
338	Khainoli	718	JBS (1)	T	KR	..
339	Syunta	190	T	KR	..
340	Buar Kot	50	WF	KR	..
341	Suap Malla	65	WF	PR	..
342	Kimoli	605	JBS (1)	T	PR	..
343	Suda	220	WF	KR	..
344	Bunga	280	WF	KR	..
345	Gadseer	390	WF	KR	..
346	Kasho	125	WF	KR	..
347	Manora	100	WF	KR	..
348	Chaikura	240	T	KR	PO
349	Dewali Lagga Chhekura	453	T	KR	..
350	Bundera	340	WF	KR	..
351	Jhinjoni	510	WF	KR	..
352	Silori	95	WF	KR	..
353	Mauna Lagga Bhagoli	70	WF	KR	..
354	Mejyira	20	WF	KR	..
355	Ratan	94	WF	KR	..
356	Kewar Malla	80	WF	KR	..
357	Kewar Talla	118	WF	KR	..
358	Mauna Lagga Bhagoti	251	JBS (1)	T	KR	..
359	Gandik Malla	104	WF	KR	..
360	Gandik Talla	76	JBS (1)	WF	KR	..

DIRECTORY

LAND USE

Staple Food	Land use (i.e. area under different types of land use in acres rounded to the nearest unit)					Nearest town and distance (Km.)	Day or days of the market/hat, if any, held in the village	Remarks including any place of religious, historical or archaeological interest	Location Code No.
	Forest	Irrigated	Unirrigated	Cultivable Waste	Area not available for cultivation				
10	11	12	13	14	15	16	17	18	1
Rice and Wheat	56	.	65	.	70	Chamoli (75) Gopeshwar	331
Rice and Wheat	62	...	114	...	119	Chamoli (73) Gopeshwar	332
Rice and Wheat	46	...	16	Chamoli (77) Gopeshwar	...	T	333
Rice and Wheat	4	..	56	...	210	Chamoli (80) Gopeshwar	334
Rice and Wheat	260	...	69	260	1	Chamoli (89) Gopeshwar	335
Rice and Wheat	134	...	81	...	218	Chamoli (82) Gopeshwar	336
Rice and Wheat	166	...	90	167	1	Chamoli (80) Gopeshwar	337
Wheat and Rice	279	...	146	286	7	Chamoli (80) Gopeshwar	338
Wheat and Rice	142	...	12	1	35	Chamoli (70) Gopeshwar	339
Wheat and Rice	20	10	20	Chamoli (70) Gopeshwar	340
Wheat and Rice	15	T(15) TW(15)	15	5	15	Chamoli (79) Gopeshwar	341
Wheat and Rice	105	T(185) O(185)	185	25	105	Chamoli (79) Gopeshwar	342
Wheat and Rice	40	T(60) O(60)	60	20	40	Chamoli (77) Gopeshwar	343
Wheat and Rice	30	T(100) O(100)	100	20	30	Chamoli (79) Gopeshwar	344
Wheat and Rice	10	T(160) O(160)	160	50	10	Chamoli (90) Gopeshwar	345
Wheat and Rice	30	T(30) C(30)	30	5	30	Chamoli (77) Gopeshwar	346
Wheat and Rice	15	T(30) C(30)	30	10	15	Chamoli (80) Gopeshwar	347
Wheat and Rice	17	T(98) O(98)	98	10	17	Chamoli (80) Gopeshwar	348
Wheat and Rice	151	T(50) O(50)	50	51	151	Chamoli (80) Gopeshwar	349
Wheat and Rice	80	T(80) C(80)	80	20	80	Chamoli (79) Gopeshwar	350
Wheat and Rice	100	T(115) C(115)	115	80	100	Chamoli (80) Gopeshwar	351
Wheat and Rice	80	10	5	Chamoli (79) Gopeshwar	352
Wheat and Rice	50	15	5	Chamoli (80) Gopeshwar	353
Wheat and Rice	10	5	5	Chamoli (80) Gopeshwar	354
Wheat and Rice	47	7	40	Chamoli (61) Gopeshwar	355
Wheat and Rice	3	T(1) O(1)	43	33	..	Chamoli (61) Gopeshwar	356
Wheat and Rice	3	...	46	...	69	Chamoli (60) Gopeshwar	357
Wheat and Rice	35	...	100	98	18	Chamoli (61) Gopeshwar	358
Wheat and Rice	32	...	40	13	19	Chamoli (64) Gopeshwar	359
Wheat and Rice	2	...	40	14	20	Chamoli (64) Gopeshwar	360

VILLAGE

AMENITIES AND

2—KARAN PRAYAG TAHSIL

Loca- tion Code No.	Name of village	Total Area of the village (in acres)	Amenities available within the village					
			Educa- tional	Medical	Power supply	Drinking water	Commu- nications	Post and Telegraph
1	2	3	4	5	6	7	8	9
361	Naggaon ...	92	JBS (1)	WF	PR	PO
362	Kandarwalgaon ...	200	JBS (1)	FC (1)	...	T	KR	...
363	Bamiyala ...	330	JBS (1)	WF	KR	...
364	Kafoli Malli ..	175	JBS(1)	WF	KR	...
365	Kafoli Talli ...	180	WF	KR	...
366	Gabani ...	140	JBS (1)	O	KR	...
367	Chola ...	178	O	KR	...
368	Angachha ...	19	WF	KR	...
369	Bagoli ...	213	T	PR	...
370	Saunar ...	204	WF	KR	...
371	Purna ...	242	WF	KR	...
372	Tri Kot ...	425	F	KR	...
373	Ghatora ...	446	WF	KR	...
374	Chir Moti Lagga Koti ...	26	WF	KR	...
375	Koti ...	1,354	JBS (1)	T	KR	...
376	Gwalakhet ...	324	WF	KR	PO
377	Matiyala ...	469	F	KR	...
378	Janta ...	110	SBS (1)	WF	KR	PO
379	Simtali ..	365	WF	KR	..
380	Airwari ..	1,610	JBS (1)	F	KR	..
381	Sirpa ..	608	F	KR	..
382	Kol Soun ..	935	JBS (1)	WF	KR	..
383	Seri ..	530	WF	KR	..
384	Naila ..	109	WF	KR	..
385	Saliyana Talla ..	108	WF	KR	..
386	Nauli Goonth ...	374	JBS (1)	H (1)	...	F,R	PR	PO
387	Thapali ...	206	JBS (1)	H (1)	...	T	KR	PO
388	Saliyana Talla ...	166	SBS (1)	WF	KR	...
389	Swarka ...	59	F	PR	...
390	Chula Kot ...	243	F	PR, KR	...

DIRECTORY

LAND USE

Staple Food	Land use (<i>i.e.</i> area under different types of land use in acres rounded to the nearest unit)					Nearest town and distance (Km.)	Day or days of the market/ <i>hat</i> , if any, held in the village	Remarks including any place of religious, historical or archaeological interest	Location Code No.
	Forest	Irrigated	Unirrigated	Cultivable Waste	Area not available for cultivation				
10	11	12	13	14	15	16	17	18	1
Wheat and Rice	8	...	39	7	38	Chamoli (63) Gopeshwar	361
Wheat and Rice	100	20	80	Chamoli (80) Gopeshwar	362
Wheat and Rice	160	20	150	Chamoli (80) Gopeshwar	363
Wheat and Rice	80	20	75	Chamoli (80) Gopeshwar	364
Wheat and Rice	50	T(40) O(40)	40	10	40	Chamoli (81) Gopeshwar	365
Wheat and Rice	80	10	50	Chamoli (80) Gopeshwar	366
Wheat and Rice	78	50	50	Chamoli (48) Gopeshwar	367
Wheat and Rice	7	6	6	Chamoli (46) Gopeshwar	368
Wheat and Rice	...	T(40) O(40)	72	...	101	Chamoli (47) Gopeshwar	369
Wheat and Rice	62	...	18	62	62	Chamoli (49) Gopeshwar	370
Wheat and Rice	71	...	29	71	71	Chamoli (49) Gopeshwar	371
Wheat and Rice	130	...	35	130	130	Chamoli (52) Gopeshwar	372
Wheat and Rice	124	...	74	124	124	Chamoli (51) Gopeshwar	373
Wheat and Rice	6	...	8	6	6	Chamoli (49) Gopeshwar	374
Wheat and Rice	568	...	162	568	56	Chamoli (49) Gopeshwar	...	T	375
Wheat and Rice	29	...	295	Chamoli (49) Gopeshwar	376
Wheat and Rice	83	...	386	Chamoli (46) Gopeshwar	377
Wheat and Rice	30	...	80	Chamoli (53) Gopeshwar	378
Wheat and Rice	71	...	294	Chamoli (55) Gopeshwar	379
Wheat and Rice	496	...	122	496	496	Chamoli (49) Gopeshwar	380
Wheat and Rice	183	...	59	183	183	Chamoli (47) Gopeshwar	381
Wheat and Rice	261	...	152	261	261	Chamoli (47) Gopeshwar	382
Wheat and Rice	154	...	77	154	154	Chamoli (50) Gopeshwar	383
Wheat and Rice	35	..	74	Chamoli (49) Gopeshwar	384
Wheat and Rice	20	...	88	Chamoli (49) Gopeshwar	385
Wheat and Rice	...	T(3) C(3)	43	235	93	Chamoli (49) Gopeshwar	386
Wheat and Rice	...	T(4) C(4)	54	..	148	Chamoli (47) Gopeshwar	387
Wheat and Rice	83	...	78	Chamoli (48) Gopeshwar	388
Wheat and Rice	...	T(1) C(1)	34	15	9	Chamoli (46) Gopeshwar	389
Wheat and Rice	30	...	105	80	28	Chamoli (45) Gopeshwar	390

**VILLAGE
AMENITIES AND**

2—KARAN PRAYAG TAHSIL

Loca- tion Code No.	Name of village	Total Area of the village (in acres)	Amenities available within the village					Post and Telegraph
			Educa- tional	Medical	Power supply	Drinking water	Commu- nications	
1	2	3	4	5	6	7	8	9
391	Bamangaon Malla	99	JBS (1)	F	PR, KR	...
392	Bamangaon Talla	271	F	PR	...
393	Mathali	247	F	PR, KR	..
394	Baskwahi	260	F	PR	..
395	Ghadiyal	400	F
396	Kalakot	73	Uninhabited	
397	Ratora	589	JBS (1)	F	PR	..
398	Khan Doora	243	JBS (1)	F	KR	..
399	Baniyas	211	F	KR	...
400	Dhar Kot Lagga Baniya	74	JBS (1)	F	KR	..
401	Khageli	92	F	PR, KR	..
402	Koli Lagga Khageli	169	WF	PR, KR	...
403	Siroli	346	F	PR	..
404	Bhatoli Lagga Top	98	F	KR, PR	PO.
405	Kwagar	22	JBS (1) SBS (1)	F	PR, KR	..
406	Sem	526	F	PR, KR	...
407	Laloti	12	F	PR, KR	...
408	Tanp	457	F	PR, KR	...
409	Khageta Lagga Top	118	WF	PR	...
410	Hargaon	72	Uninhabited	
411	Semali	61	T	KR	...
412	Nagali	122	JBS (2)	T	KR	...
413	Dhamkar	125	T	KR	...
414	Pajar Kumar	51	T	KR	...
415	Syal Kot	136	T	KR	...
416	Jem	27	T	KR	...
417	Thaphi	43	WF, W	KR	..
418	Kukde Urf Bhalson	411	JBS (1)	T	KR, PR	...
419	Rithamangri	36	WF	KR	...
420	Lala Nagri	221	WF	KR	...

DIRECTORY

LAND USE

Staple Food	Land use (i.e. area under different types of land use in acres rounded to the nearest unit)					Nearest town and distance (Km.)	Day or days of the market/ hat, if any, held in the village	Remarks including any place of religious, historical or archaeological interest	Loca tion Code No.
	Forest	Irrigated	Unirri- 'gated	Cultiv- able Waste	Area not available for cul- tiva- tion				
10	11	12	13	14	15	16	17	18	1
Wheat and Rice	...	T(1) C(1)	49	35	14	Chamoli (45) Gopeshwar	391
Wheat and Rice	...	T(1) C(1)	126	95	49	Chamoli (49) Gopeshwar	392
Mahua and Sawa	92	...	58	90	7	Chamoli (48) Gopeshwar	393
Wheat and Rice	120	...	101	21	18	Chamoli (49) Gopeshwar	394
Wheat and Rice	6	...	173	115	106	Chamoli (48) Gopeshwar	395
...	27	T(6) C(6)	25	10	5	Chamoli (41) Gopeshwar	...	Uninhabited	396
Rice and Wheat	53	T(6) C(6)	231	203	96	Chamoli (41) Gopeshwar	397
Rice and Wheat	68	...	104	38	33	Chamoli (48) Gopeshwar	398
Wheat and Barley	80	75	56	Chamoli (47) Gopeshwar	399
Wheat and Barley	36	26	12	Chamoli (47) Gopeshwar	400
Wheat and Barley	21	...	45	20	6	Chamoli (42) Gopeshwar	401
Wheat and Barley	29	102	38	Chamoli (42) Gopeshwar	402
Wheat and Barley	220	T(1) TK(1)	20	53	52	Chamoli (48) Gopeshwar	403
Wheat and Barley	58	28	12	Chamoli (45) Gopeshwar	404
Wheat and Rice	...	T(1) C(1)	3	11	7	Chamoli (44) Gopeshwar	405
Wheat and Gram	134	T(4) C(4)	107	160	121	Chamoli (46) Gopeshwar	406
Wheat and Gram	9	2	1	Chamoli (45) Gopeshwar	407
Wheat and Rice	42	...	150	199	66	Chamoli (46) Gopeshwar	408
Wheat and Rice	2	100	16	Chamoli (44) Gopeshwar	409
...	34	...	38	Chamoli (52) Gopeshwar	...	Uninhabited	410
Wheat and Rice	27	19	15	Chamoli (53) Gopeshwar	411
Wheat and Rice	32	5	35	Chamoli (53) Gopeshwar	412
Wheat and Rice	71	...	54	Chamoli (52) Gopeshwar	413
Wheat and Rice	7	...	20	...	24	Chamoli (53) Gopeshwar	414
Wheat and Rice	81	...	55	Chamoli (56) Gopeshwar	415
Wheat and Rice	14	...	13	Chamoli (51) Gopeshwar	416
Wheat and Rice	24	...	19	Chamoli (52) Gopeshwar	417
Wheat and Rice	160	T(1) O(1)	101	78	71	Chamoli (54) Gopeshwar	418
Wheat and Rice	21	...	15	Chamoli (59) Gopeshwar	419
Wheat and Rice	211	...	9	...	1	Chamoli (54) Gopeshwar	420

**VILLAGE
AMENITIES AND**

2—KARAN PRAYAG TAHSIL

Loca- tion Code No.	Name of village	Total Area of the village (in acres)	Amenities available within the village					
			Educa- tional	Medical	Power supply	Drinking water	Com mu- nications	Post and Telegraph
1	2	3	4	5	6	7	8	9
421	Hali Sera	23	T	KR	.
422	Sugarh	630	T	KR	..
423	Dugadai Sera	126	JBS (1)	T	KR	PO
424	Bhandar Sera	5	T	KR	..
425	Balili Lagga Tal	27	T	KR	..
426	Khal urf Kumkholi	384	T	KR	..
427	Tal	44	T	KR	..
428	Julgarh	701	JBS (1)	T, WF	KR	..
429	Dwal Ghat Lagga Julgarh	4	WF	KR	..
430	Beni Tal	1,710	T, F	KR	..
431	Randoli	536	JBS (1)	MCW(1)	..	T, WF, F	KR	..
432	Kheti	996	R, WF, F	KR	..
433	Malasi	701	WF, F	KR	..
434	Siran	782	T, WF, F	KR	..
435	Chorara	188	T, C	KR	..
436	Bedi Malli	303	SBS	R	KR	..
437	Bedi Talli	347	T	KR	..
438	Doltu	159	JBS (1) SBS (1)	WF, T	KR, PR	..
439	Chhimta	581	WF	KR, PR	..
440	Langtani	259	JBS (1)	WF	KR, PR	..
441	Piyura	752	JBS (1)	T	KR, PR	..
442	Pajiyana Malla	203	KR, PR	..
443	Silpata	317	KR	PO
444	Buwar Kholi	524	T	KR	..
445	Pandaw	419	KR	..
446	Majiyari Malli	690	R, WF	KR	..
447	Khet	171	JBS (1)	WF	KR	..
448	Kera	301	WF	KR	..
449	Kandar Lagga Kansuba	107	JBS (1)	T	KR	..
450	Bunga	222	JBS (1)	T	KR	..

DIRECTORY

LAND USE

Staple Food	Land use (i.e. area under different types of land use in acres rounded to the nearest unit)					Nearest town and distance (Km.)	Day or days of the market/ hat, if any, held in the village	Remarks in- cluding any place of re- ligious, histo- rical or archa- eological interest	Loca- tion Code No.
	Forest	Irrigated	Unirri- gated	Cultiv- able Waste	Area not avail- able for cul- tivation				
10	11	12	13	14	15	16	17	18	1
Rice and Wheat	..	T(3) R(3)	1	..	19	Chamoli (50) Gopeshwar	421
Rice and Wheat	293	..	79	..	258	Chamoli (53) Gopeshwar	422
Rice and Wheat	82	T(6) O(6)	1	..	37	Chamoli (53) Gopeshwar	423
Rice and Wheat	..	T(2) O(2)	3	Chamoli (50) Gopeshwar	424
Rice and Wheat	..	T(1) O(1)	17	..	9	Chamoli (50) Gopeshwar	425
Rice and Wheat	29	T(2) C(2)	127	21	205	Chamoli (57) Gopeshwar	..	T	426
Rice and Wheat	..	T(2) R(2)	13	10	19	Chamoli (59) Gopeshwar	427
Rice and Wheat	88	T(2) O(2)	135	415	61	Chamoli (53) Gopeshwar	..	T	428
Rice and Wheat	..	T(2) C(2)	2	Chamoli (61) Gopeshwar	429
Rice and Wheat	1,710	Chamoli (57) Gopeshwar	430
Rice and Wheat	214	..	83	223	16	Chamoli (58) Gopeshwar	431
Rice and Wheat	25	T(2) O(2)	163	..	806	Chamoli (56) Gopeshwar	432
Rice and Wheat	244	..	238	44	175	Chamoli (54) Gopeshwar	433
Rice and Wheat	578	..	118	51	35	Chamoli (56) Gopeshwar	434
Rice and Jhigora	48	..	109	28	3	Chamoli (56) Gopeshwar	435
Rice and Wheat	149	T(2) O(2)	103	5	44	Chamoli (50) Gopeshwar	436
Rice and Wheat	35	..	74	106	132	Chamoli (50) Gopeshwar	437
Rice and Wheat	61	..	47	50	1	Chamoli (58) Gopeshwar	438
Wheat and Rice	463	..	89	26	3	Chamoli (59) Gopeshwar	439
Wheat and Rice	91	..	109	57	2	Chamoli (58) Gopeshwar	440
Rice and Wheat	414	..	144	191	3	Chamoli (65) Gopeshwar	441
Rice and Wheat	30	..	81	88	4	Chamoli (62) Gopeshwar	442
Rice and Wheat	92	..	114	87	24	Chamoli (59) Gopeshwar	443
Rice and Wheat	131	T(1) C(1)	71	17	304	Chamoli (54) Gopeshwar	444
Rice and Wheat	155	..	72	61	131	Chamoli (53) Gopeshwar	445
Rice and Wheat	135	..	212	101	242	Chamoli (57) Gopeshwar	446
Rice and Wheat	45	..	53	18	55	Chamoli (56) Gopeshwar	447
Rice and Wheat	66	..	54	19	162	Chamoli (57) Gopeshwar	448
Rice and Wheat	24	T(5) C(5)	27	12	34	Chamoli (54) Gopeshwar	449
Rice and Wheat	27	T(5) C(5)	57	25	108	Chamoli (51) Gopeshwar	450

**VILLAGE
AMENITIES AND**

2—KARAN PRAYAG TAHSIL

Loca- tion Code No.	Name of village	Total Area of the village (in acres)	Amenities available within the village					
			Educa- tional	Medical	Power supply	Drinking water	Commu- nications	Post and Telegraph
1	2	3	4	5	6	7	8	9
451	Malgur	344	T	KR	..
452	Darmoli	34	T	KR	..
453	Kansuwa	607	JBS (1)	T	..	PO
454	Miroli	55	T	KR	..
455	Nauna	223	T	KR	..
456	Panyan	83	T	KR	..
457	Ali Lagga Bedula	570	T	KR	..
458	Mathar	217	JBS (1)	T, WF	KR	..
459	Mathaili	292	WF	KR	..
460	Airoli	180	T, F	KR	..
461	Malayee	447	JBS (1)	MCW (1)	..	T, WF, F	KR	..
462	Maunidadaw	34	R, WF, F	KR	..
463	Girtoli	52	WF, F	KR	..
464	Kaflaudi	322	T, WF, F	KR	..
465	Kheti Lagga Kirsal	155	T, C	KR	..
466	Daliyana	66	R	KR	..
467	Jakhet	114	F, T	KR	..
468	Bhatagwalli	391	JBS (1) SBS (1)	T, WF	KR, PR	..
469	Bisauna	412	WF	KR, PR	..
470	Pungaon	271	JBS (1)	WF	KR, PR	..
471	Kirsal	838	JBS (1)	T	KR, PR	..
472	Matiyala	39	Uninhabited
473	Badu Bagar	26	Uninhabited
474	Peb	336	T	KR	..
475	Rithol Lagga Kasuwa	15	Uninhabited
476	Bainola Lagga Kansura	99	R, WF	KR	..
477	Giwar	369	JBS (1)	WF	KR	..
478	Badeth	904	WF	KR	..
479	Pindwali	1,436	JBS (1)	T	KR	..
480	Kunkhet	92	JBS (1)	T	KR	..

DIRECTORY

LAND USE

Staple Food	Land use (i.e. area under different types of land use in acres rounded to the nearest unit)					Nearest town and distance (Km.)	Day or days of the market/ hat, if any, held in the village	Remarks including any place of religious, historical or archaeological interest	Location Code No.
	Forest	Irrigated	Unirrigated	Cultivable Waste	Area not available for cultivation				
10	11	12	13	14	15	16	17	18	19
Wheat and Rice	53	..	30	25	236	Chamoli (54) Gopeshwar	451
Wheat and Rice	26	1	7	Chamoli (52) Gopeshwar	452
Wheat and Rice	29	T(4) C(4)	158	67	349	Chamoli (53) Gopeshwar	453
Wheat and Rice	5	..	14	11	25	Chamoli (52) Gopeshwar	454
Wheat and Rice	108	23	92	Chamoli (53) Gopeshwar	455
Rice and Wheat	43	10	30	Chamoli (52) Gopeshwar	456
Rice and Wheat	115	T(2) C(2)	170	67	216	Chamoli (52) Gopeshwar	457
Rice and Wheat	..	T(19) C(19)	95	51	52	Chamoli (65) Gopeshwar	..	T	458
Rice and Wheat	..	T(8) C(8)	163	85	36	Chamoli (50) Gopeshwar	..	T	459
Rice and Wheat	..	T(2) C(2)	93	41	44	Chamoli (60) Gopeshwar	..	T	460
Rice and Wheat	197	T(12) TK(10) C(2)	140	75	23	Chamoli (65) Gopeshwar	..	T	461
Rice and Wheat	..	T(10) C(10)	8	5	11	Chamoli (64) Gopeshwar	462
Rice and Wheat	..	T(5) C(5)	26	1	20	Chamoli (63) Gopeshwar	463
Rice and Wheat	60	T(18) C(16) TK(2)	122	81	41	Chamoli (62) Gopeshwar	..	T	464
Rice and Wheat	70	68	17	Chamoli (67) Gopeshwar	..	T	465
Rice and Wheat	33	22	11	Chamoli (65) Gopeshwar	466
Rice and Wheat	45	53	16	Chamoli (66) Gopeshwar	..	T	467
Rice and Wheat	..	T(9) C(7) TK(2)	187	164	31	Chamoli (68) Gopeshwar	..	T	468
Wheat and Rice	118	254	40	Chamoli (67) Gopeshwar	..	T	469
Wheat and Rice	..	T(1) O(1)	100	122	48	Chamoli (64) Gopeshwar	..	T	470
Wheat and Rice	..	T(7) C(7)	168	516	147	Chamoli (64) Gopeshwar	..	T	471
..	19	10	10	Chamoli (65) Gopeshwar	..	Uninhabited	472
..	..	T(2) O(2)	..	21	3	Chamoli (60) Gopeshwar	..	Uninhabited	473
Rice and Wheat	..	T(5) C(5)	92	196	43	Chamoli (63) Gopeshwar	..	T	474
..	8	7	Chamoli (60) Gopeshwar	..	Uninhabited	475
Rice and Wheat	..	T(6) C(6)	7	66	20	Chamoli (60) Gopeshwar	..	T	476
Rice and Wheat	..	T(3) C(3)	42	316	8	Chamoli (60) Gopeshwar	..	T	477
Rice and Wheat	21	T(3) C(3)	120	50	710	Chamoli (53) Gopeshwar	478
Rice and Wheat	64	T(7) C(7)	290	177	898	Chamoli (54) Gopeshwar	479
Rice and Wheat	73	19	..	Chamoli (105) Gopeshwar	480

VILLAGE
AMENITIES AND

2—KARAN PRAYAG TAHSIL

Location Code No.	Name of village	Total Area of the village (in acres)	Amenities available within the village					
			Educational	Medical	Power supply	Drinking water	Communications	Post and Telegraph
1	2	3	4	5	6	7	8	9
481	Baijiyari	250	..	H (1)	..	T	KR	..
482	Rohira	595	JBS (1)	T	KR	..
483	Akshwartha	337	SBS (1)	T	KR	..
484	Lakheri	430	T	KR	..
485	Mashosera Lagga Lakhari	119	T	KR	..
486	Basisem Lagga Aswar	109	T	KR	..
487	Basisem Lagga Lakhari	156	T	KR	..
488	Bhandiyana Lagga Lakhari	374	T	KR	..
489	Gaul	518	JBS (1)	T	KR	PO
490	Chharsun	223	T	KR	..
491	Panchali	424	JBS (1)	T	KR	PO
492	Naugaon Malla	109	T, W	KR	..
493	Dadeu Lagga Panchali	50	W	KR	..
494	Manda Lagga Siman	26	T	KR	..
495	Seman Malla	19	T	KR	..
496	Sumarpur	135	T	KR	..
497	Siman Talla	39	T	KR	..
498	Badiyari Lagga Kwelakh	87	T	KR	..
499	Moosaun Chhonara	175	T	KR	..
500	Basisem <i>Urj</i> Padwalgaon	69	T	KR	..
501	Patal Chaura	24	W, T	KR	..
502	Kwilakh	338	T	KR	..
503	Har Garh	633	T, F	KR	..
504	Beena	885	JBS (1)	T, WF	KR	..
505	Jagera Lagga Hargarh	163	O	KR	..
506	Hislani Lagga Kunigad	166	JBS (1)	WF	KR	..
507	Mor Pani	63	O, WF	KR	..
508	Lali-Ka-Kalyani	113	O	KR	..
509	Khota Lagga Kunigad	612	..	MCW(1)	..	T, W	KR	..
510	Kaliyani Talla	134	WF, O	KR	..

DIRECTORY

LAND USE

Staple Food	Land use (i.e. area under different types of land use in acres rounded to the nearest unit)					Nearest town and distance (Km.)	Day or days of the market/ hat, if any, held in the village	Remarks in- cluding any place of re- ligious, histo- rical or archaeological interest	Loca- tion Code No.
	Forest	Irrigated	Unirri- gated	Culti- vate- able Waste	Area not avail- able for cul- tivation				
10	11	12	13	14	15	16	17	18	19
Rice and Mandwa	4	..	130	116	..	Chamoli (96) Gopeshwar	481
Wheat and Rice	205	T(190) C(190)	150	50	..	Chamoli (94) Gopeshwar	482
Mandwa and Jhagora	122	..	30	132	3	Chamoli (89) Gopeshwar	483
Rice and Mandwa	38	..	93	234	15	Chamoli (90) Gopeshwar	484
Rice and Mandwa	17	..	42	60	..	Chamoli (95) Gopeshwar	485
Mandwa and Jhagora	31	76	2	Chamoli (90) Gopeshwar	486
Mandwa and Jhagora	1	..	37	118	..	Chamoli (92) Gopeshwar	487
Wheat and Rice	122	..	62	190	..	Chamoli (97) Gopeshwar	488
Rice and Wheat	88	..	139	288	3	Chamoli (89) Gopeshwar	489
Rice and Mandwa	12	..	75	136	..	Chamoli (95) Gopeshwar	490
Mandwa and Jhagora	251	..	111	50	12	Chamoli (88) Gopeshwar	491
Rice and Mandwa	9	..	49	45	6	Chamoli (89) Gopeshwar	492
Rice and Wheat	11	T(24) C(24)	..	15	..	Chamoli (89) Gopeshwar	493
Rice and Wheat	17	..	9	Chamoli (88) Gopeshwar	494
Rice and Mandwa	14	..	5	Chamoli (89) Gopeshwar	495
Rice and Wheat	1	..	37	97	..	Chamoli (89) Gopeshwar	496
Jhagora and Rice	6	..	12	21	..	Chamoli (89) Gopeshwar	497
Jhagora and Mandwa	17	..	28	42	..	Chamoli (89) Gopeshwar	498
Rice and Mandwa	21	..	60	93	1	Chamoli (90) Gopeshwar	499
Mandwa and Jhagora	8	..	20	41	..	Chamoli (90) Gopeshwar	500
Rice and Jhagora	10	T(2) O(2)	4	5	3	Chamoli (89) Gopeshwar	501
Rice and Wheat	152	..	91	33	62	Chamoli (93) Gopeshwar	502
Rice and Mandwa	21	..	206	332	24	Chamoli (95) Gopeshwar	..	T	503
Rice and Wheat	53	..	222	356	254	Chamoli (90) Gopeshwar	..	T	504
Mandwa and Jhagora	1	..	42	116	4	Chamoli (85) Gopeshwar	505
Wheat and Rice	22	..	38	64	42	Chamoli (96) Gopeshwar	506
Wheat and Rice	12	50	1	Chamoli (97) Gopeshwar	507
Wheat and Rice	34	38	41	Chamoli (104) Gopeshwar	508
Wheat and Rice	87	..	198	268	59	Chamoli (100) Gopeshwar	509
Rice and Shara	60	66	8	Chamoli (102) Gopeshwar	510

VILLAGE
AMENITIES AND

2—KARAN PRAYAG TAHSIL

Loca- tion, Code No.	Name of village	Total Area of the village (in acres)	Amenities available within the village					
			Educa- tional	Medical	Power supply	Drinking water	Communi- cations	Post and Telegraph
1	2	3	4	5	6	7	8	9
511	Simalta Lagga Talli Kuntigarh	101	O	KR	..
512	Kunigad Malli	223	JBS (1)	KR	..
513	Kunigad Bichah	75	WF	KR	..
514	Jwala Giri Kalyana	84	WF	KR	..
515	Timal Gair	46	WF, O	KR	..
516	Sahaj Kot	88	WF	KR	..
517	Chhaehiya Kot	249	WF	KR	..
518	Kunigad Talli	145	F	KR	PO
519	Bhandari Khorth	215	F	KR	..
520	Duggada Lagga Sahajkot	29	O	KR	..
521	Bokher Khet	118	WF, O	KR	..
522	Gogna Talla	90	WF, O	KR	..
523	Gogna Malla	473	WF, O	KR	..
524	Badriya Sem	17	F	KR	..
525	Silangi	1907	T	PR	..
526	Rang Chaura	292	WF, O	PR	..
527	Mehal Chauri	40	JBS (1), SBS (1)	H (1)	..	T	PR	PO
528	Sarbar	225	WF	PR	..
529	Syuni Talli	94	JBS (1)	WF, O	KR	..
530	Bhanotgaon	42	T	KR	..
531	Thala	359	T, O	PR	..
532	Bishara Khet Pala	63	WF	PR	..
533	Bishara Khet Wala	82	O, WF	PR	..
534	Hullankot Lagga Dhaghat	29	O, WF	KR	..
535	Hullankot Pali	26	KR	..
536	Dhar Garh	54	R	PR	..
537	Mal Kholi	538	R	KR	..
538	Khinsar	64	T	KR	..
539	Late Dhar	71	T	KR	..
540	Kalkhi Gawarh	26	WF	KR	..

DIRECTORY

LAND USE

Staple Food	Land use (i.e. area under different types of land use in acres rounded to the nearest unit)					Nearest town and distance (Km.)	Day or days of the market/ hat, if any, held in the village	Remarks in- cluding any place of re- ligious, histo- rical or archaeological interest	Loca- tion (code No.
	Forest	Irrigated	Unirri- gated	Cultiv- able Waste	Area not avail- able for cul- tivation				
10	11	12	13	14	15	16	17	18	1
Wheat and Shanva	26	72	3	Chamoli (101) Gopeshwar	511
Wheat and Rice	1	T(30) C(30)	29	117	46	Chamoli (100) Gopeshwar	512
Wheat and Rice	5	..	15	48	7	Chamoli (100) Gopeshwar	513
Wheat and Rice	5	..	21	27	31	Chamoli (101) Gopeshwar	514
Wheat and Shanva	5	33	8	Chamoli (104) Gopeshwar	515
Wheat and Rice	29	37	22	Chamoli (103) Gopeshwar	516
Wheat and Rice	37	..	166	38	8	Chamoli (101) Gopeshwar	517
Wheat and Rice	47	T(21) C(21)	25	9	43	Chamoli (100) Gopeshwar	518
Wheat and Rice	69	..	30	113	3	Chamoli (102) Gopeshwar	519
Mandwa and Wheat	15	7	7	Chamoli (101) Gopeshwar	520
Wheat and Jhagora	73	..	23	14	3	Chamoli (102) Gopeshwar	521
Wheat and Rice	2	..	17	67	4	Chamoli (104) Gopeshwar	522
Wheat and Rice	95	..	92	4	282	Chamoli (112) Gopeshwar	523
Wheat and Rice	2	..	8	5	2	Chamoli (112) Gopeshwar	524
Wheat and Rice	181	..	197	1,504	25	Chamoli (98) Gopeshwar	525
Wheat and Rice	120	..	59	92	21	Chamoli (105) Gopeshwar	526
Wheat and Rice	10	..	13	7	10	Chamoli (93) Gopeshwar	527
Wheat and Rice	39	..	18	102	66	Chamoli (96) Gopeshwar	528
Wheat and Rice	17	..	15	35	27	Chamoli (94) Gopeshwar	529
Wheat and Rice	2	..	8	10	13	Chamoli (95) Gopeshwar	530
Wheat and Rice	111	..	124	72	52	Chamoli (94) Gopeshwar	531
Wheat and Rice	26	..	14	11	12	Chamoli (95) Gopeshwar	532
Wheat and Rice	8	..	46	16	12	Chamoli (95) Gopeshwar	533
Wheat and Rice	6	..	14	1	8	Chamoli (94) Gopeshwar	534
Wheat and Rice	2	..	10	8	6	Chamoli (94) Gopeshwar	535
Wheat and Rice	5	..	29	9	11	Chamoli (97) Gopeshwar	536
Wheat and Rice	51	..	147	297	38	Chamoli (102) Gopeshwar	537
Wheat and Rice	35	..	10	12	7	Chamoli (97) Gopeshwar	538
Wheat and Rice	1	..	31	29	10	Chamoli (95) Gopeshwar	539
Wheat and Rice	4	..	11	11	..	Chamoli (101) Gopeshwar	540

**VILLAGE
AMENITIES AND**

2- KARAN PRAYAG TAHSIL

Amenities available within the village

Loca- tion Code No.	Name of village	Total Area of the village (in acres)	Amenities available within the village					
			Educa- tional	Medical	Power supply	Drinking water	Comm u- nications	Post and Telegraph
1	2	3	4	5	6	7	8	9
541	Syuni Malli	116	JBS (1)	T	KR	..
542	Palasau	154	WF, O	PR	..
543	Agar Lagga Jingora	23	PR	..
544	Agar Lagga Gunwali	17	R	PR	..
545	Ramara Talla	278	WF	PR	..
546	Jingor	54	O	PR	..
547	Saner Lagga Jingot	81	R	KR	..
548	Sainuji	151	JBS (1)	PR	PO
549	Balisar	463	WF	PR	..
550	Salangia	128	WF	PR	..
551	Sauniyana	91	C	PR, KR	..
552	Gadoli Lagga Kothar	45	R	PR	..
553	Rathya	118	FR, KR	..
554	Khatryana	63	F	KR	..
555	Sinatoli	210	O	KR	..
556	Ringal Sain	35	WF	KR	..
557	Jaitoli	30	KR, PR	..
558	Patoti Gwar	69	O	KR, PR	..
559	Dhar Gair	132	WF	KR, PR	..
560	Gair	243	JBS (1), HSS (1)	H (1)	..	T	KR, PR	PO
561	Koliyana Lagga Dhargaid	79	WF	KR, PR	..
562	Gwar	97	R	KR	..
563	Rikholi	103	T	KR	..
564	Khandaun Lagga Ganwali	25	KR	..
565	Kumolirawan Lagga Gowali	276	KR	..
566	Ganwali	118	JBS (1)	T	KR, PR	..
567	Kamand	16	W	KR	..
568	Paji Sera Lagga Kothar	42	WF	PR	..
569	Kothar	31	T	KR	..
570	Dungari	115	O	KR	..

DIRECTORY

LAND USE

Staple Food	Land use (i.e. area under different types of land use in acres rounded to the nearest unit)					Nearest town and distance (Km.)	Day or days of the market/ hat, if any, held in the village	Remarks in- cluding any place of re- ligious, histo- rical or archaeological interest	Loca- tion Code No.
	Forest	Irrigated	Unirri- gated	Cultiv- able Waste	Area not avail- able for cul- tivation				
10	11	12	13	14	15	16	17	18	19
Wheat and Rice	23	...	65	14	14	Chamoli (98) Gopeshwar	541
Wheat and Rice	6	...	27	49	72	Chamoli (98) Gopeshwar	542
Wheat and Rice	7	7	9	Chamoli (98) Gopeshwar	543
Wheat and Rice	7	8	2	Chamoli (97) Gopeshwar	544
Wheat and Rice	59	...	87	125	7	Chamoli (98) Gopeshwar	545
Wheat and Rice	2	..	34	15	3	Chamoli (95) Gopeshwar	546
Wheat and Rice	14	...	31	36	...	Chamoli (92) Gopeshwar	547
Wheat and Rice	69	71	11	Chamoli (88) Gopeshwar	548
Wheat and Rice	24	435	4	Chamoli (81) Gopeshwar	549
Wheat and Rice	...	T(2) O(2)	61	44	21	Chamoli (81) Gopeshwar	550
Wheat and Rice	...	T(10) C(10)	40	30	11	Chamoli (79) Gopeshwar	551
Wheat and Rice	24	17	4	Chamoli (79) Gopeshwar	552
Wheat and Rice	58	55	5	Chamoli (81) Gopeshwar	553
Wheat and Rice	35	23	5	Chamoli (81) Gopeshwar	554
Wheat and Rice	19	184	7	Chamoli (80) Gopeshwar	555
Wheat and Rice	34	1	Chamoli (80) Gopeshwar	556
Wheat and Rice	12	14	4	Chamoli (77) Gopeshwar	557
Wheat and Rice	14	53	2	Chamoli (77) Gopeshwar	558
Wheat and Rice	52	73	7	Chamoli (79) Gopeshwar	559
Wheat and Rice	83	144	16	Chamoli (78) Gopeshwar	...	T	560
Wheat and Rice	26	46	7	Chamoli (79) Gopeshwar	561
Wheat and Rice	...	T(3) O(3)	61	24	9	Chamoli (79) Gopeshwar	562
Wheat and Rice	33	61	9	Chamoli (80) Gopeshwar	563
Wheat and Rice	9	14	2	Chamoli (80) Gopeshwar	564
Wheat and Rice	36	195	45	Chamoli (82) Gopeshwar	565
Wheat and Rice	84	25	9	Chamoli (81) Gopeshwar	566
Wheat and Rice	12	1	3	Chamoli (81) Gopeshwar	567
Wheat and Rice	...	T(7) O(7)	..	33	2	Chamoli (82) Gopeshwar	568
Wheat and Rice	23	1	7	Chamoli (81) Gopeshwar	569
Wheat and Rice	63	37	15	Chamoli (82) Gopeshwar	570

VILLAGE
AMENITIES AND,

2—KARAN PRAYAG TAHSIL

Location Code No.	Name of village	Total Area of the village (in acres)	Amenities available within the village					
			Educational	Medical	Power supply	Drinking water	Communica-tions	Post and Telegraph
1	2	3	4	5	6	7	8	9
571	Dhanga Lagga Pajiyana	94	WF	KR	..
572	Andrapa	532	JBS (1)	O	KR	..
573	Pajyana	627	O, WF	KR	..
574	Naugarh Dal Kande	61	JBS (1)	C	KR	..
575	Mat Kot Khal	300	KR	..
576	Math Kot	584	T	KR	..
577	Bhiswara Sam	225	W	KR	..
578	Parwari	1,347	T	KR	..
579	Sarkot	830	JBS (1)	T	KR	..
580	Ramara Malla	152	F,TK	KR	..
581	Mahargaon	418	T	KR	..
582	Kulgarh	214	O	KR	..
583	Chhapali	166	O	KR	..
584	Sil Kot	237	R	KR	..
585	Rawan Gwar Urf Sera	102	O	KR	..
586	Ghandiyal	331	W	KR	..
587	Ghandiyal Lagga Chhapali	176	O	KR	..
588	Mail Bagar	89	JBS (1)	O	KR	PO
589	Rudra Talla	80	O	KR	..
590	Majarasari Lagga Chhapali	84	T	KR	..
591	Chinkulari	35	O	KR	..
592	Param Ghat Lagga Chhapali	83	O	KR	..
593	Farkhand Malli	326	O	KR	..
594	Farkhand Talli	333	JBS (1)	O	KR	..
595	Nail Lagga Farkande	322	O	KR	..
596	Sare Gwar	237	WF	KR	..
597	Talgaon	108	WF	KR	..
598	Marora	302	JBS (1)	C	KR, PR	..
599	Kundeli Lagga Marora	48	WF	KR, PR	..
600	Kundeli Lagga Maliyana	63	KR, PR	..

DIRECTORY

LAND USE

Staple Food	Land use (i.e. area under different types of land use in acres rounded to the nearest unit)					Nearest town and distance (Km.)	Day or days of the market/hat, if any, held in the village	Remarks including any place of religious, historical or archaeological interest	Location Code No.
	Forest	Irrigated	Unirrigated	Cultivable Waste	Area not available for cultivation				
10	11	12	13	14	15	16	17	18	1
Wheat and Rice	12	..	53	18	11	Chamoli (85) Gopeshwar	571
Wheat and Rice	...	T(8) C(8)	237	280	7	Chamoli (87) Gopeshwar	572
Wheat and Rice	71	...	95	430	31	Chamoli (84) Gopeshwar	573
Mandwa and Rice	51	7	3	Chamoli (86) Gopeshwar	574
Wheat and Rice	200	100	Chamoli (86) Gopeshwar	575
Wheat and Rice	125	...	194	211	54	Chamoli (85) Gopeshwar	576
Jhagora and Rice	162	..	42	21	...	Chamoli (65) Gopeshwar	577
Jhagora and Rice	317	...	115	910	5	Chamoli (67) Gopeshwar	578
Wheat and Rice	180	...	321	326	3	Chamoli (68) Gopeshwar	579
Mandwa and Wheat	21	...	73	53	5	Chamoli (68) Gopeshwar	580
Wheat and Rice	151	...	118	128	21	Chamoli (87) Gopeshwar	581
Wheat and Rice	70	...	69	70	5	Chamoli (88) Gopeshwar	582
Wheat and Rice	27	...	58	52	29	Chamoli (84) Gopeshwar	583
Wheat and Rice	39	187	11	Chamoli (86) Gopeshwar	584
Wheat and Rice	9	...	36	48	9	Chamoli (85) Gopeshwar	585
Wheat and Mandwa	134	...	14	175	8	Chamoli (89) Gopeshwar	586
Wheat and Rice	145	25	6	Chamoli (86) Gopeshwar	587
Wheat and Rice	59	...	80	Chamoli (87) Gopeshwar	588
Wheat and Rice	69	7	4	Chamoli (86) Gopeshwar	589
Wheat and Rice	53	23	8	Chamoli (85) Gopeshwar	590
Wheat and Rice	35	Chamoli (89) Gopeshwar	591
Wheat and Rice	6	...	77	Chamoli (89) Gopeshwar	592
Mandwa and Rice	212	T(3) O(3)	53	53	5	Chamoli (85) Gopeshwar	593
Wheat and Rice	104	...	152	43	34	Chamoli (85) Gopeshwar	594
Wheat and Rice	180	...	62	68	12	Chamoli (87) Gopeshwar	595
Wheat and Rice	65	138	34	Chamoli (106) Gopeshwar	596
Wheat and Rice	22	81	5	Chamoli (75) Gopeshwar	597
Wheat and Rice	1	...	185	92	24	Chamoli (75) Gopeshwar	598
Wheat and Rice	19	25	9	Chamoli (75) Gopeshwar	599
Wheat and Rice	34	21	8	Chamoli (76) Gopeshwar	600

**VILLAGE
AMENITIES AND**

2—KARAN PRAYAG TAHSIL

Loca- tion Code No.	Name of village	Total Area of the village (in acres)	Amenities available within the village					
			Educa- tional	Medical	Power supply	Drinking water	Communi- cations	Post and Telegraph
1	2	3	4	5	6	7	8	9
601	Salyana	419	T	KR, PR	..
602	Pat Bungi	18	Uninhabited
603	Sankot	4
604	Palla Bagar	63	KR	..
605	Tatura	216	T	KR	..
606	Naini	113	WF, O	KR	..
607	Latu Gair	182	WF, O	KR	PO
608	Toliya	44	WF	PR	..
609	Mal Kot	167	WF, O	KR	..
610	Garot	86	WF, O	KR	..
611	Rai Kot	54	WF, O	KR	..
612	Sera	95	WF	KR	..
613	Dobiatall	9	WF	PR	..
614	Kali Matthi	356	JBS (1)	WF	KR	..
615	Naugaon Talla	116	JBS (1)	W	KR	..
616	Kalyani	275	R	KR	..
617	Lam Bagar	275	R	PR	..
618	Kushrani Talli	202	JBS (1)	FC (1)HC(1)	..	T	PR, KR	PO
619	Kushrani Bichali	82	SBS (1)	D (1)	..	WF	PR	..
620	Kushrani Malli	119	WF	KR	..
621	Jhuma Khet Malla	21	WF	KR	..
622	Jhuma Khet Uttari	215	JBS (1)	T, WF, O	KR	..
623	Jhuma Khet Talla	133	T, WF	KR	..
624	Dasmiyagaon	33	T, WF, F	KR	..
625	Bachhuwa Ban Talla	90	JBS (1)	T, WF, F	KR	..
626	Kalu Bast Sera	17	WF, R	KR	..
627	Bachhuwa Ban Malla	112	WF, O	KR	..
628	Kot	117	WF, F	KR	..
629	Dhamdio	37	R, O	PR	..
630	Kal Chunda	251	WF	PR	..

DIRECTORY

LAND USE

Land use (i.e. area under different types of land use in acres rounded to the nearest unit)

Staple Food	Forest	Irrigated	Unirrigated	Cultivable Waste	Area not available for cultivation	Nearest town and distance (Km.)	Day or days of the market/hat, if any, held in the village	Remarks including any place of religious, historical or archaeological interest	Location Code No.
10	11	12	13	14	15	16	17	18	19
Wheat and Rice	...	T(1) O(1)	124	238	56	Chamoli (76) Gopeshwar	601
"	1	17	...	Chamoli(100) Gopeshwar	..	Uninhabited	602
Barley and Wheat	2	...	2	Chamoli(104) Gopeshwar	603
Rice and Wheat	30	T(12) C(12)	...	12	9	Chamoli(111) Gopeshwar	604
Rice and Wheat	1	...	84	96	35	Chamoli (98) Gopeshwar	605
Rice and Wheat	7	..	69	26	11	Chamoli (98) Gopeshwar	606
Rice and Wheat	4	...	55	51	72	Chamoli (95) Gopeshwar	607
Rice and Wheat	18	3	23	Chamoli (95) Gopeshwar	608
Rice and Wheat	23	...	56	56	32	Chamoli (96) Gopeshwar	609
Rice and Wheat	34	24	28	Chamoli (97) Gopeshwar	610
Rice and Wheat	9	...	27	3	15	Chamoli (95) Gopeshwar	611
Rice and Wheat	17	...	23	38	17	Chamoli (98) Gopeshwar	612
Rice and Wheat	3	...	5	1	...	Chamoli (95) Gopeshwar	613
Mandwa and Wheat	111	T(121), C(121)	...	72	52	Chamoli (95) Gopeshwar	614
Rice and Wheat	...	T(8) O(8)	34	44	30	Chamoli(102) Gopeshwar	615
Wheat and Rice	6	...	91	150	28	Chamoli(103) Gopeshwar	616
Wheat and Rice	7	T(4) R(4)	106	94	64	Chamoli(103) Gopeshwar	617
Wheat and Rice	...	T(7) O(7)	122	8	65	Chamoli(103) Gopeshwar	618
Wheat and Rice	4	T(4) O(4)	25	26	23	Chamoli(103) Gopeshwar	619
Wheat and Rice	2	...	71	4	42	Chamoli(103) Gopeshwar	620
Wheat and Rice	19	1	1	Chamoli(115) Gopeshwar	621
Wheat and Rice	5	T(13) O(13)	114	8	75	Chamoli(108) Gopeshwar	622
Wheat and Rice	71	30	32	Chamoli(109) Gopeshwar	623
Wheat and Rice	2	T(2) O(2)	10	9	10	Chamoli(105) Gopeshwar	624
Wheat and Rice	...	T(5) O(5)	53	5	7	Chamoli(103) Gopeshwar	625
Wheat and Rice	...	T(3) O(3)	3	4	7	Chamoli(103) Gopeshwar	626
Wheat and Rice	..	T(7) O(7)	76	9	20	Chamoli (104) Gopeshwar	627
Wheat and Rice	...	T(5) O(5)	50	33	29	Chamoli(104) Gopeshwar	628
Wheat and Rice	19	..	18	Chamoli(107) Gopeshwar	629
Wheat and Rice	112	82	57	Chamoli(104) Gopeshwar	630

VILLAGE
AMENITIES AND

2—KARAN PRAYAG TAHSIL

Loca- tion Code No.	Name of village	Total Area of the village (in acres)	Amenities available within the village					
			Educa- tional	Medical	Power supply	Drinking water	Commu- nications	Post and Telegraph
1	2	3	4	5	6	7	8	9
631	Dewagar Lagga Bachhuwabank ..	79	O	KR	..
632	Dewaldhar Lagga Kandarikhori ..	119	T	PR,KR	..
633	Sarungaon ..	41	WF, O	KR	..
634	Jual Chaura Talla ..	32	JBS (1)	WF, O	KR	..
635	Kandari Khor ..	225	JBS (1)	O	KR	..
636	Dewali Jangal ..	8	WF	KR	..
637	Bajiyani ..	34	WF, O	KR	..
638	Jual Chaura Malla ..	166	WF, O	KR	..
639	Nai ..	290	JBS (1)	WF, R	KR	PO
640	Deopuri ..	513	O, WF	KR	..
641	Lakhan ..	81	O	KR	..
642	Kot Lagga Dewal ..	175	WF	KR	..
643	Bajwar ..	243	WF	KR	..
644	Meta ..	205	JBS (1)	WF	KR	..
645	Mall ..	72	WF	KR	..
646	Dewal ..	40	WF	KR	..
647	Kimani ..	76	WF	KR	PO
648	Gugwa ..	57	WF	KR	..
649	Kankhara	154	JBS (1)	T	KR	..
650	Lum Kolindi ..	22	WF	KR	..
651	Sainala ..	150	WF	KR	..
652	Chaunda ..	1,444	WF, O	KR	..
653	Simal Saim, ..	63	WF	KR	..
654	Bheta ..	103	WF	KR	..
655	Sinai Talli ..	52	WF	KR	..
656	Sunali ..	330	JBS (1)	WF	KR	..
657	Gwar Lagga Sunali ..	27	WF	KR	..
658	Asoti ..	25	WF	PR	..
659	Sinai Malli ..	18	WF	KR	..
660	Deorara ..	546	..	FC(1)H(1)	..	T	KR	PTO

DIRECTORY

LAND USE

Staple Food	Land use (i.e. area under different types of land use in acres rounded to the nearest unit)					Nearest town and distance (Km.)	Day or days of the market/hat, if any, held in the village	Remarks including any place of religious, historical or archaeological interest	Location Code No.
	Forest	Irrigated	Unirrigated	Cultivable Waste	Area not available for cultivation				
10	11	12	13	14	15	16	17	18	1
Wheat and Rice	...	T(5) O(5)	27	28	19	Chamoli(108) Gopeshwar	631
Wheat and Rice	...	T(1) O(1)	52	35	31	Chamoli(111) Gopeshwar	632
Wheat and Rice	1	T(10) O(10)	13	4	13	Chamoli(102) Gopeshwar	633
Wheat and Rice	3	T(2) R(2)	15	3	9	Chamoli(104) Gopeshwar	634
Wheat and Rice	10	T(8) O(8)	131	8	68	Chamoli(110) Gopeshwar	635
Rice and Wheat	4	...	4	Chamoli(112) Gopeshwar	636
Rice and Wheat	3	..	20	7	4	Chamoli(106) Gopeshwar	637
Rice and Wheat	7	T(16) O(16)	50	51	72	Chamoli(104) Gopeshwar	638
Rice and Wheat	2	T(1) O(1)	198	10	79	Chamoli(112) Gopeshwar	639
Rice and Wheat	6	T(94) O(94)	90	110	213	Chamoli(110) Gopeshwar	640
Wheat and Rice	29	...	26	18	8	Chamoli(114) Gopeshwar	641
Wheat and Rice	118	...	47	3	7	Chamoli (81) Gopeshwar	642
Wheat and Rice	74	...	150	6	13	Chamoli (82) Gopeshwar	643
Wheat and Rice	49	...	87	57	12	Chamoli (82) Gopeshwar	644
Wheat and Rice	2	...	56	1	13	Chamoli (82) Gopeshwar	645
Rice and Mandwa	35	1	4	Chamoli (81) Gopeshwar	646
Rice and Wheat	1	...	65	1	9	Chamoli (80) Gopeshwar	647
Rice and Wheat	21	...	21	3	12	Chamoli (83) Gopeshwar	648
Wheat and Mandwa	12	...	54	55	33	Chamoli (81) Gopeshwar	649
Wheat and Mandwa	7	9	6	Chamoli (82) Gopeshwar	650
Wheat and Mandwa	19	...	64	7	60	Chamoli (82) Gopeshwar	651
Rice and Wheat	554	...	133	714	43	Chamoli (82) Gopeshwar	652
Rice and Wheat	27	17	19	Chamoli (83) Gopeshwar	653
Rice and Wheat	52	23	28	Chamoli (84) Gopeshwar	654
Rice and Wheat	1	...	35	7	9	Chamoli (86) Gopeshwar	655
Rice and Wheat	5	...	137	44	144	Chamoli (85) Gopeshwar	656
Rice and Wheat	22	1	4	Chamoli (85) Gopeshwar	657
Rice and Wheat	14	9	2	Chamoli (86) Gopeshwar	658
Rice and Wheat	11	2	5	Chamoli (87) Gopeshwar	659
Rice and Wheat	283	...	172	10	81	Chamoli (85) Gopeshwar	660

**VILLAGE
AMENITIES AND**

2—KARAN PRAYAG TAHSIL

Loca- tion Code No.	Name of village	Total Area of the village (in acres)	Amenities available within the village					
			Educa- tional	Medical	Power supply	Drinking water	Commu- nications	Post and Telegraph
1	2	3	4	5	6	7	8	9
661	Banoli Malli	200	JBS (1)	T	KR	...
662	Lolti	999	JBS (1)	T, F	KR	PO
663	Tungeswar	167	T	KR	...
664	Har Chand	114	T	KR	...
665	Kasinagar	78	F	KR	...
666	Thala	715	T	PR	...
667	Hartoli Lagga Thala	38	KR	...
668	Talwari Free Simple State	22	Uninhabited	
669	Talwari State	233	JBS (1), HSS (1)	T	PR	PO
670	Gurama State	78	T	PR	...
671	Talwari Khalsa	301	JBS (1)	T	KR	...
672	Lora	163	F	KR	...
673	Gwaladam Estate	450	JBS (1), SBS (1)	T	PR, KR	PO
674	I.T.B.P. Area
675	Chiranga Estate	115	T	KR	...
676	Chiranga Khalsa	108	T	KR	...
677	Dewasani	218	JBS (1)	T, W	KR	...
678	Surindh Lagga Trikot	104	O	KR	...
679	Sarkot	502	JBS (1), SBS (1)	T	KR	...
680	Farsou Garh	40	T	KR	...
681	Jola	233	T	KR	...
682	Burjola	75	JBS (1)	T, WF	KR	...
683	Tri Kot	94	T, WF	KR	...
684	Bijaypur	57	WF	KR	...
685	Sera Lagga Bhatta	12	WF	KR	...
686	Cheparau	68	JBS (1)	O	KR	...
687	Sahgaon Lagga Jundh	46	O	KR	...
688	Doding Lagga Cheparon	72	WF	KR	..
689	Tunari	64	T	KR	...
690	Kuni	91	JBS (1)	WF	KR	...

DIRECTORY

LAND USE

Staple Food	Land use (i.e. area under different types of land use in acres rounded to the nearest unit)					Nearest town and distance (km.)	Day or days of the market/hat, if any, held in the village	Remarks including any place of religious, historical or archaeological interest	Location Code No.
	Forest	Irrigated	Unirrigated	Cultivable Waste	Area not available for cultivation				
10	11	12	13	14	15	16	17	18	19
Wheat and Rice	34	...	87	40	39	Chamoli (85) Gopeshwar	661
Wheat and Rice	560	...	227	153	59	Chamoli (84) Gopeshwar	662
Rice and Wheat	51	95	21	Chamoli (85) Gopeshwar	663
Rice and Wheat	30	...	72	8	4	Chamoli (85) Gopeshwar	664
Rice and Wheat	1	...	51	13	13	Chamoli (85) Gopeshwar	665
Rice and Wheat	435	...	118	128	34	Chamoli (84) Gopeshwar	...	T	666
...	32	2	4	Chamoli (84) Gopeshwar	667
Rice and Wheat	22	Chamoli (86) Gopeshwar	...	Uninhabited	668
Rice and Wheat	68	...	45	107	13	Chamoli (86) Gopeshwar	669
Rice and Wheat	2	...	68	5	3	Chamoli (88) Gopeshwar	670
Rice and Wheat	20	...	152	66	63	Chamoli (87) Gopeshwar	...	T	671
Rice and Wheat	30	...	57	26	50	Chamoli (85) Gopeshwar	...	T	672
Rice and Wheat	94	...	129	162	65	Chamoli (97) Gopeshwar	673
...	Chamoli (49) Gopeshwar	674
Rice and Wheat	18	...	48	34	15	Chamoli (100) Gopeshwar	675
Rice and Wheat	62	33	13	Chamoli (96) Gopeshwar	...	T	676
Rice and Wheat	3	...	136	64	15	Chamoli (110) / Gopeshwar	677
Rice and Wheat	45	...	32	8	19	Chamoli (110) Gopeshwar	678
Rice and Wheat	252	...	165	53	32	Chamoli (103) Gopeshwar	679
Rice and Wheat	5	...	18	8	9	Chamoli (97) Gopeshwar	680
Rice and Wheat	3	...	149	50	36	Chamoli (88) Gopeshwar	...	T	681
Rice and Wheat	2	...	40	22	11	Chamoli (91) Gopeshwar	682
Rice and Wheat	3	...	61	13	17	Chamoli (89) Gopeshwar	683
Rice and Wheat	5	...	40	8	4	Chamoli (89) Gopeshwar	684
Rice and Wheat	6	2	4	Chamoli (87) Gopeshwar	685
Wheat and Rice	3	T(1) O(1)	60	3	21	Chamoli (81) Gopeshwar	686
Rice and Wheat	8	...	25	3	10	Chamoli (84) Gopeshwar	687
Rice and Wheat	26	...	25	16	5	Chamoli (86) Gopeshwar	688
Rice and Wheat	53	2	9	Chamoli (86) Gopeshwar	689
Wheat and Rice	10	...	60	11	10	Chamoli (86) Gopeshwar	690

VILLAGE

AMENITIES AND

2--KARAN PRAYAG TAHSIL

Amenities available within the village

Loca- tion Code No.	Name of village	Total Area of the village (in acres)	Amenities available within the village					
			Educa- tional	Medical	Power supply	Drinking water	Commu- nications	Post and Telegraph
1	2	3	4	5	6	7	8	9
691	Parta Chak Kooni	275	WF	KR	...
692	Gothinada	47	O	KR	...
693	Harinagar	298	WF	KR	...
694	Kurar	660	JBS (1)	W	KR	...
695	Thala Gore	73	O	KR	...
696	Sagwar	212	T	KR	...
697	Danga Kholi	200	JBS (1)	WF	KR	...
698	Tharali	331	JBS (1), SBS (1)	H (1) MCW (1)	...	T	KR	...
699	Eri Lagga Soona	29	T	KR	...
700	Main	111	JBS (1)	T	KR	...
701	Soona	161	JBS (1)	T	KR	...
702	Dewal Gwar	235	O	KR	...
703	Sunaun	122	JBS (1)	T	KR	...
704	Pain Garh	236	JBS (1)	T	KR	...
705	Silori	347	T	KR	...
706	Kotharaj Kundi	140	WF	KR	...
707	Chiraga Talla	137	KR	...
708	Garhkot	164	KR	...
709	Paithani	536	KR	...
710	Kanda Gwar	250	WF	KR	...
711	Banala	224	KR	...
712	Majetha Lagga Angoul	85	KR	...
713	Tuniya Lagga Angtoli	60	WF	KR	...
714	Angtoli	355	T	KR	...
715	Mauna Gwar Lagga Sainar	46	KR	...
716	Sainar	204	Uninhabited
717	Tonda Lagga Angtoli	52	WF	KR	...
718	Kapati	139	T	KR	...
719	Jaspur Lagga Jakh	82	Uninhabited
720	Jakh	125	KR	...

DIRECTORY

LAND USE

Staple Food	Land use (i.e. area under different types of land use in acres rounded to the nearest unit)					Nearest town and distance (km.)	Day or days of the market/hat, if any, held in the village	Remarks including any place of religious, historical or archaeological interest	Location Code No.
	Forest	Irrigated	Unirrigated	Cultivable Waste	Area not available for cultivation				
10	11	12	13	14	15	16	17	18	1
...	5	...	134	56	80	Chamoli (87) Gopeshwar	691
Wheat and Rice	1	...	30	15	1	Chamoli (82) Gopeshwar	692
Wheat and Mandwa	21	...	129	109	47	Chamoli (87) Gopeshwar	693
Wheat and Rice	230	205	225	Chamoli (82) Gopeshwar	694
...	4	...	42	5	22	Chamoli (82) Gopeshwar	695
Wheat and Rice	14	...	46	112	40	Chamoli (81) Gopeshwar	696
Wheat and Rice	76	...	90	4	30	Chamoli (81) Gopeshwar	697
Wheat and Rice	66	T(29) C(29)	119	62	55	Chamoli (65) Gopeshwar	698
Wheat and Rice	6	...	11	11	1	Chamoli (69) Gopeshwar	699
Wheat and Rice	6	...	65	35	5	Chamoli (70) Gopeshwar	700
Rice and Wheat	54	...	7	72	28	Chamoli (70) Gopeshwar	701
Rice and Wheat	3	T(10) C(10)	86	108	28	Chamoli (70) Gopeshwar	702
Rice and Wheat	2	...	62	23	35	Chamoli (72) Gopeshwar	703
Rice and Wheat	44	T(47) C(47)	46	24	75	Chamoli (71) Gopeshwar	704
Rice and Wheat	119	210	18	Chamoli (67) Gopeshwar	705
Rice and Mandwa	52	70	18	Chamoli (68) Gopeshwar	706
Rice and Wheat	60	63	14	Chamoli (68) Gopeshwar	707
Rice and Wheat	35	75	54	Chamoli (66) Gopeshwar	708
Rice and Wheat	...	T(117) R(117)	...	175	244	Chamoli (68) Gopeshwar	709
Rice and Wheat	50	107	93	Chamoli (68) Gopeshwar	710
Rice and Wheat	62	125	37	Chamoli (67) Gopeshwar	711
Rice and Wheat	7	76	2	Chamoli (68) Gopeshwar	712
Rice and Wheat	14	28	18	Chamoli (67) Gopeshwar	713
Rice and Wheat	48	70	237	Chamoli (68) Gopeshwar	714
Rice and Wheat	5	9	32	Chamoli (69) Gopeshwar	715
...	45	126	33	Chamoli (68) Gopeshwar	...	Uninhabited	716
Rice and Wheat	18	25	9	Chamoli (69) Gopeshwar	717
Rice and Wheat	51	69	19	Chamoli (67) Gopeshwar	718
...	9	72	1	Chamoli (66) Gopeshwar	...	Uninhabited	719
Rice and Wheat	52	61	12	Chamoli (65) Gopeshwar	720

**VILLAGE
AMENITIES AND**

2—KARAN PRAYAG TAHSIL

Loca- tion Code No.	Name of village	Total Area of the village (in acres)	Amenities available within the village					
			Educa- tional	Medical	Power supply	Drinking water	Commu- nications	Post and Telegraph
1	2	3	4	5	6	7	8	9
721	Nakaholi	70	WF	KR	PO
722	Semali	771	T	KR	PO
723	Nandgaon	173	WF	KR	...
724	Raigaon	224	KR	...
725	Ira	167	KR	...
726	Sankot	499	WF	KR	...
727	Rweesan Chak Dungri	367	KR	...
728	Kera	245	T	KR	...
729	Dungar	367	JBS (1)	MCW (1)	PR	PO
730	Darmola Chak Dungri	71	KR	...
731	Bunga	871	JBS (1)	T	KR	...
732	Bunga Chak Goptyana	287	WF	KR	...
733	Gumuar Lagga Gairur	82	O	KR	...
734	Bursoli	551	JBS (1)	T	KR	...
735	Gairur	463	JBS (1) SBS (1)	KR	PO
736	Kolpuri	216	KR	...
737	Ratgaon Goonth	747	JBS (1)	KR	...
738	Upari Chak Ratgaon	642	KR	...
739	Wan	1,034	JBS (1)	W, WF	KR	..
740	Wan (Madhe) Kuling	144	JBS (1)	W, WF	KR	...
741	Didauna Chak Wan	118	W, WF	KR	...
742	Mudhali ...	1,027	JBS(1) HSS(1)	H (1)	...	W, WF	KR	PO
743	Mail Chak Mundoli	36	W, WF	KR	...
744	Haram Lagga Mundoli	609	W	KR	...
745	Tajpur Lagga Kandai	148	W	KR	...
746	Lwoni	712	W	KR	...
747	Suiya	981	JBS (1)
748	Dharkot Lagga Suiya	69	KR	...
749	Mala	43	W	KR	...
750	Dyunthalli Banani	467	JBS (1)	W	KR	..

DIRECTORY

LAND USE

Staple Food	Land use (i.e. area under different types of land use in acres rounded to the nearest unit)					Nearest town and distance (km.)	Day or days of the market/hat, if any, held in the village	Remarks including any place of religious, historical or archaeological interest	Location Code No.
	Forest	Irrigated	Unirrigated	Cultivable Waste	Area not available for cultivation				
10	11	12	13	14	15	16	17	18	19
Wheat and Rice	33	27	10	Chamoli (66) Gopeshwar	721
Rice and Wheat	242	521	8	Chamoli (64) Gopeshwar	722
Rice and Wheat	33	133	2	Chamoli (65) Gopeshwar	723
Rice and Wheat	62	125	37	Chamoli (67) Gopeshwar	724
Rice and Wheat	62	103	2	Chamoli (68) Gopeshwar	725
Rice and Mandwa	260	188	51	Chamoli (67) Gopeshwar	726
Rice and Wheat	109	...	165	56	37	Chamoli (71) Gopeshwar	727
Rice and Wheat	67	...	79	65	34	Chamoli (71) Gopeshwar	728
Rice and Wheat	83	...	165	96	23	Chamoli (71) Gopeshwar	729
Rice and Wheat	14	54	3	Chamoli (72) Gopeshwar	730
Rice and Wheat	223	...	121	122	405	Chamoli (72) Gopeshwar	731
Rice and Wheat	117	...	64	102	14	Chamoli (71) Gopeshwar	732
Wheat and Mandwa	42	...	30	9	1	Chamoli (86) Gopeshwar	733
Rice and Wheat	129	...	136	169	117	Chamoli (72) Gopeshwar	734
Wheat and Barley	267	...	103	91	2	Chamoli (88) Gopeshwar	735
Rice and Wheat	7	...	11	187	11	Chamoli (86) Gopeshwar	736
Wheat and Barley	300	...	98	328	21	Chamoli (89) Gopeshwar	737
Wheat and Mandwa	181	...	139	218	54	Chamoli (89) Gopeshwar	738
Wheat and Barley	236	...	100	439	259	Chamoli (113) Gopeshwar	739
Wheat and Barley	33	45	66	Chamoli (108) Gopeshwar	740
Wheat and Barley	41	2	75	Chamoli (108) Gopeshwar	741
Wheat and Barley	359	...	255	326	87	Chamoli (100) Gopeshwar	742
Wheat and Barley	10	...	16	...	10	Chamoli (104) Gopeshwar	743
Wheat and Rice	429	...	135	30	15	Chamoli (98) Gopeshwar	744
Wheat and Barley	30	...	52	59	7	Chamoli (96) Gopeshwar	745
Wheat and Barley	537	...	3	153	19	Chamoli (97) Gopeshwar	746
Rice and Wheat	536	...	225	51	169	Chamoli (109) Gopeshwar	747
Rice and Wheat	10	...	18	19	22	Chamoli (104) Gopeshwar	748
Rice and Wheat	19	15	9	Chamoli (102) Gopeshwar	749
Rice and Barley	372	...	82	11	2	Chamoli (101) Gopeshwar	750

**VILLAGE
AMENITIES AND**

2—KARAN PRAYAG TAHSIL

Location Code No.	Name of village	Total Area of the village (in acres)	Amenities available within the village					
			Educational	Medical	Power supply	Drinking water	Communications	Post and Telegraph
1	2	3	4	5	6	7	8	9
751	Bank	754	JBS (1)	WF	KR	...
752	Pinau Lagga Balan	104	JBS (1)	T	KR	...
753	Balan	1,015	JBS (1)	T	KR	...
754	Balan Chak Bhrikuti	11	Uninhabited
755	Himani Chak Bahtara	92	T	KR	...
756	Bahatara	328	JBS (1)	T	KR	...
757	Ghesh Chak Saramata	109	KR	...
758	Ghera	842	JBS (1)	T	KR	PO
759	Kadai	511	JBS (1)	T	KR	...
760	Baman Bera	119	W	KR	...
761	Pondhi Lagga Ulangra	27	WF, T	KR	...
762	Ulangara	169	JBS (1)	WF, T	KR	...
763	Bhaddasimar Lagga Ulangra	8	WF	KR	...
764	Besara	87	KR	...
765	Athoo	426	WF, W	KR	...
766	Bera Dhar	388	JBS (1)	T	KR	...
767	Kankhla Chak Bera Dhar	63	T	KR	...
768	Srin Khal	11	KR	...
769	Dhara Malla	83	KR	...
770	Dhara Talla	69	T	KR	...
771	Uri Lagga Kothi	23	KR	...
772	Kothi	99	T	PR	...
773	Nand Keshari	28	JBS (1)	T	PR	PO
774	Purna	326	T	KR	...
775	Ichholi	118	T	KR	...
776	Ichholi Lagga Silkhola	184	JBS (1)	H (1)	...	T	KR	PO
777	Hat Kalyani	438	JBS (1), HSS (1)	T	KR	...
778	Kail	171	T	KR	...
779	Lan Sari	573	JBS (1)	T	KR	...
780	Kalsir	41	WF	KR	...

DIRECTORY

LAND USE

Staple Food	Land use (i.e. area under different types of land use in acres rounded to the nearest unit)					Nearest town and distance (Km.)	Day or days of the market/hai, if any, held in the village	Remarks including any place of religious, historical or archaeological interest	Location Code No.
	Forest	Irrigated	Unirrigated	Cultivable Waste	Area not available for cultivation				
10	11	12	13	14	15	16	17	18	1
Rice and Wheat	507	...	134	93	20	Chamoli(103) Gopeshwar	751
Wheat and Mandwa	24	77	3	Chamoli(102) Gopeshwar	752
Wheat and Mandwa	13	...	234	755	13	Chamoli(118) Gopeshwar	753
Wheat and Mandwa	8	...	3	8	...	Chamoli(108) Gopeshwar	...	Uninhabited	754
Wheat and Mandwa	8	...	19	46	19	Chamoli(116) Gopeshwar	755
Wheat and Chana	107	181	40	Chamoli(115) Gopeshwar	756
Chana and Potato	53	42	14	Chamoli(112) Gopeshwar	757
Wheat and Mandwa	237	559	46	Chamoli(112) Gopeshwar	758
Rice and Wheat	13'	...	181	305	12	Chamoli (91) Gopeshwar	759
Wheat and Jhagora	55'	...	51	5	8	Chamoli (91) Gopeshwar	760
Wheat and Barley	1'	...	23	2	1	Chamoli (90) Gopeshwar	761
Wheat and Rice	32'	...	84	35	18	Chamoli (90) Gopeshwar	762
Barley and Wheat	5	1	2	Chamoli (90) Gopeshwar	763
Wheat and Rice	17'	...	23	37	10	Chamoli (94) Gopeshwar	764
Wheat and Barley	183	...	78	138	27	Chamoli (85) Gopeshwar	765
Rice and Wheat	169	...	153	31	35	Chamoli (87) Gopeshwar	766
Rice and Wheat	20	...	25	10	8	Chamoli (88) Gopeshwar	767
Wheat and Barley	9	1	1	Chamoli (87) Gopeshwar	768
Wheat and Jhagora	40	...	30	12	1	Chamoli (94) Gopeshwar	769
Rice and Wheat	12	...	36	20	1	Chamoli (84) Gopeshwar	770
Rice and Wheat	1	...	19	1	2	Chamoli (81) Gopeshwar	771
Rice and Wheat	17	...	43	29	10	Chamoli (84) Gopeshwar	772
Rice and Wheat	14	...	9	3	2	Chamoli (82) Gopeshwar	773
Rice and Wheat	153	T(10) O(10)	100	15	48	Chamoli (82) Gopeshwar	774
Rice and Wheat	60'	T(5) R(5)	28	13	12	Chamoli (84) Gopeshwar	775
Rice and Wheat	100	...	53	14	17	Chamoli (84) Gopeshwar	776
Rice and Wheat	112	T(40) O(40)	115	124	47	Chamoli (86) Gopeshwar	777
Rice and Wheat	37	T(2) O (2)	45	40	47	Chamoli (83) Gopeshwar	778
Rice and Wheat	18	...	120	375	60	Chamoli (87) Gopeshwar	779
Rice and Wheat	16	4	21	Chamoli (88) Gopeshwar	780

**VILLAGE
AMENITIES AND**

2—KARAN PRAYAG TAHSIL

Loca- tion Code No.	Name of village	Total Area of the village (in acres)	Amenities available within the village					
			Educa- tional	Medical	Power supply	Drinking water	Commu- nications	Post and Telegraph
1	2	3	4	5	6	7	8	9
781	Falidiagaon	159	T	KR	PO
782	Sawar	554	JBS (1)	T	KR	..
783	Mel Munda	182	T	KR	..
784	Talore	77	RT	KR	..
785	Pathmala	125	JBS (1)	T,WF	KR	..
786	Mora Lagga Padmala	48	WF	KR	..
787	Paliwara Lagga Ondar	86	WF	KR	..
788	Tuni Chak Rain	10	KR	..
789	Pathiyali	38	O	KR	..
790	Rain Lagga Onder	88	O	KR	..
791	Ondar	591	JBS (1)	RO	KR	..
792	Pondhi Lagga Ondar	78	O	KR	..
793	Bajai	18	WF	KR	..
794	Lingri	383	JBS (1)	O	KR	..
795	Mopata	174	JBS (1)	WF	KR	..
796	Chaur	207	JBS (1)	T	KR	:
797	Kotepar	337	T	KR	..
798	Nal Dhura	450	JBS (1), SBS (1)	O	KR	..
799	Mail Khet	136	O	KR	..
800	Kheta	1,370	JBS (1)	WF	KR	PO
801	Jhaliya	46	WF	KR	..
802	Udipur Lagga Choting	298	O	KR	..
803	Chiting	365	JBS (1)	O	KR	..
804	Harmal	379	JBS (1)	O	KR	..
805	Ghat Bagar Chak Harmal	19	O	KR	..
806	Uphar Chak Harmal	81	R	KR	..
807	Rampur Lagga Dargal	372	T	KR	..
808	Torti	254	JBS (1)	T	KR	..

DIRECTORY

LAND USE

Staple Food	Land use (i.e. area under different types of land use in acres rounded to the nearest unit)					Nearest town and distance (Km.)	Day or days of the market/hat, if any, held in the village	Remarks including any place of religious, historical or archaeological interest	Location Code No.
	Forest	Irrigated	Unirrigated	Cultivable Waste	Area not available for cultivation				
10	11	12	13	14	15	16	17	18	1
Rice and Wheat	12	T(30) O(30)	51	20	46	Chamoli (87) Gopeshwar	781
Rice and Wheat	57	..	259	204	34	Chamoli (90) Gopeshwar	782
Rice and Wheat	98	.	37	39	8	Chamoli (117) Gopeshwar	783
Rice and Wheat	40	24	13	Chamoli (117) Gopeshwar	784
Rice and Wheat	64	4	67	Chamoli (116) Gopeshwar	785
Rice and Wheat	13	..	21	..	14	Chamoli (117) Gopeshwar	..	.	786
Rice and Wheat	38	46	2	Chamoli (115) Gopeshwar	787
...	1	..	7	2	..	Chamoli (112) Gopeshwar	..	.	788
Rice and Wheat	.	.	21	17	..	Chamoli (113) Gopeshwar	789
Rice and Wheat	17	..	30	30	11	Chamoli (113) Gopeshwar	790
Rice and Wheat	165	..	176	103	147	Chamoli (112) Gopeshwar	791
Rice and Wheat	15	..	31	26	6	Chamoli (114) Gopeshwar	792
Potato and Wheat	2	..	14	1	1	Chamoli (128) Gopeshwar	793
Rice and Wheat	110	..	150	62	61	Chamoli (113) Gopeshwar	794
Rice and Wheat	60	61	53	Chamoli (115) Gopeshwar	795
Rice and Wheat	25	..	84	7	91	Chamoli (114) Gopeshwar	796
Rice and Wheat	101	100	136	Chamoli (115) Gopeshwar	797
Rice and Wheat	144	..	111	165	30	Chamoli (116) Gopeshwar	798
Rice and Wheat	3	..	30	28	75	Chamoli (127) Gopeshwar	799
Rice and Wheat	379	..	240	423	328	Chamoli (125) Gopeshwar	800
Wheat and Barley	7	..	14	18	7	Chamoli (127) Gopeshwar	801
Jhagora and Wheat	41	..	81	159	17	Chamoli (126) Gopeshwar	802
Rice and Wheat	22	..	42	190	111	Chamoli (125) Gopeshwar	803
Rice and Wheat	8	..	71	204	96	Chamoli (127) Gopeshwar	804
Potato and Gram	3	11	5	Chamoli (127) Gopeshwar	805
Rice and Wheat	2	..	21	46	12	Chamoli (128) Gopeshwar	806
Rice and Wheat	57	..	229	75	11	Chamoli (128) Gopeshwar	807
Rice and Wheat	18	..	105	125	6	Chamoli (127) Gopeshwar	808

**VILLAGE
AMENITIES AND**

2—KARAN PRAYAG TAHSIL

Loca- tion Code No.	Name of village	Total Area of the village (in acres)	Amenities available within the village					
			Educa- tional	Medical	Power supply	Drinking water	Commu- nications	Post and Telegraph
1	2	3	4	5	6	7	8	9
								FOREST
F-1	Dhanpur Range	699	0	KR	..
F-2	Nand Prayag-Sub Range	5,410	0	KR	..
F-3	West-Pinder Range	31,385	0	KR	..
F-4	Lohba-Sub Range	8,306	KR	..
F-5	East-Pinder Range	73,678	KR	..

DIRECTORY**LAND USE**

Staple Food	Land use (i.e. area under different types of land use in acres rounded to the nearest unit)					Nearest town and distance (Km.)	Day or days of the mar- ket/hat, if any, held in the village	Remarks includ- ing any place of religious, historical or archaeological interest	Loca- tion Code No.
	Forest	Irrigated	Unirri- gated	Cultiv- able Waste	Area not avail- able for cul- tiva- tion				
10	11	12	13	14	15	16	17	18	1
RANGE									
Rice and Wheat	669	Chamoli (48) Gopeshwar	F-1
Rice and Wheat	5,410	Chamoli (14) Gopeshwar	F-2
Rice and Wheat	10,458	..	5	10,461	10,461	Chamoli (82) Gopeshwar	F-3
Wheat and Mandwa	8,283	..	11	..	12	Chamoli (104) Gopeshwar	F-4
Wheat and Barley	37,598	18,040	18,040	Chamoli (114) Gopeshwar	F-5

3-Chamoli Tahsil

ALPHABETICAL LIST OF VILLAGES

CHAMOLI TAHSIL

Sl. No.	Name of Village	Location Code No.	Sl. No.	Name of Village	Location Code No.	Sl. No.	Name of Village	Location Code No.
1	2	3	1	2	3	1	2	3
1	Agar Jawari	384	31	Barali	120	61	Bora Talla	373
2	Airas	233	32	Bareth	278	62	Bura Alla	176
3	Aitha	244	33	Battula	59	63	Bura Madhaeyalach	177
4	Ali	224	34	Beena Malla	255	64	Chaka	141
5	Alisal	248	35	Beena Talla	254	65	Chamethi <i>Urf</i> Pokhari	268
6	Amkhet	102	36	Bemaru	44	66	Chamsil	253
7	Anagoli	77	37	Beṛa Chak Sainji	73	67	Chamsil	367
8	Anduga Lagga Saingi	72	38	Bhada Koti	8	68	Chamtoli Chak Basbara	199
9	Angthala	51	39	Bhadura	239	69	Chapar	338
10	Anusuya	1	40	Bhair Sari	347	70	Chaparudiyar	55
11	Bachher	95	41	Bhairgaon	349	71	Charbang	159
12	Bamankhal	408	42	Bhaiswara	190	72	Chari	146
13	Baindu	100	43	Bhatai <i>Urf</i> Bharatpur	252	73	Chatli Kiruli	56
14	Baragana	9	44	Bhatgyala (Bhatingyala)	119	74	Chaura	327
15	Barasa	259	45	Bhatiyana	211	75	Cheparyun	103
16	Bairaun	133	46	Bhatwari	359	76	Chhandoli	399
17	Bajun	335	47	Bhekuna	287	77	Chhinka	32
18	Bajwar	290	48	Bherani	131	78	Chhinka	361
19	Baman Thala	321	49	Bhir Lagga Gadora	57	79	Chopra (Chopara)	351
20	Baman Thapla	377	50	Bhiti	216	80	Chopra (Chopara)	284
21	Bamoth	413	51	Bhoti Bedula	115	81	Daolar (Dodar)	106
22	Bamyala	16	52	Bhulkana	304	82	Danga Dhar	397
23	Banala	143	53	Bijar	194	83	Daswan	49
24	Bandwara	14	54	Bijra Kot (Bijara Kot)	375	84	Deoka Sera	388
25	Bangthal	285	55	Bika Sode	403	85	Deolakh	342
26	Banj Bangar	219	56	Birahi	64	86	Deukasorh (Deukasera)	332
27	Banj Bagar	88	57	Birasana Sera	281	87	Devsthan	267
28	Banji Lagga Ranon	398	58	Bishal (Bisul)	263	88	Dewaldhar	22
29	Banola (Banala)	39	59	Boli	93	89	Dewar	105
30	Bans Bara (Bandwara)	198	60	Bora Malla (Bura Ala)	374	90	Dewar Khadora	26

ALPHABETICAL LIST OF VILLAGES

CHAMOLI TAHSIL

Sl. No.	Name of Village	Location Code No.	Sl. No.	Name of Village	Location Code No.	Sl. No.	Name of Village	Location Code No.
1	2	3	1	2	3	1	2	3
91	Dewar Palla	270	121	Gandhari	346	151	Jakha Mala	307
92	Dewar Walla	269	122	Ghaura Chak Ustoh	198	152	Jakhani	155
93	Dhamak	250	123	Ghorsal	99	153	Jarkhar	383
94	Dhanoli Makroli (Dhanoli)	5	124	Ghuni	172	154	Jhal Math	366
95	Dhargaon	165	125	Girsa	227	155	Jhiloti	225
96	Dhargaon (Dhargaon Lagga Ustoh)	192	126	Gohna Chak Darakunwar	70	156	Jilasu	223
97	Dhar Kot	116	127	Golim	86	157	Jokhana Lagga Bura (Jokhana)	178
98	Dhar Kot	348	128	Gohna	65	158	Jondola	355
99	Dharwan	171	129	Gotiginwala	333	159	Joras	295
100	Dhung	382	130	Gugali	261	160	Kafal Khet	107
101	Dhurma Kundi	203	131	Guhai	124	161	Kafal Pani	251
102	Dhurma Lagga Mokh	205	132	Gulari	188	162	Kailab	323
103	Digoli	62	133	Gundala (Guniyala)	48	163	Kailuri Chak Gawar	24
104	Dogari Kandai	15	134	Guniyala	265	164	Kalsir	302
105	Dungar	292	135	Guram	299	165	Kamyar	54
106	Dungari	36	136	Gwar	23	166	Kanda (Kanda Lagga Kavita)	392
107	Dungari	337	137	Gwar	371	167	Kanda	156
108	Durmi	69	138	Gwar Lagga Bemaru	46	168	Kandai	145
109	Dusadgaon	87	139	Hana (Hina)	151	169	Kandai	293
110	Fala (Fald)	208	140	Hari Shankar	316	170	Kandai	223
111	Gadi	75	141	Harmani	79	171	Kandai Baiji	379
112	Gadiyala (Gadi)	324	142	Hat	41	172	Kandai Bajetha	246
113	Gadmil	344	143	Hune	147	173	Kandai Khota	280
114	Gadona	407	144	Hura Lagga Ramani	174	174	Kandasu (Kandasu Nand Prayag)	123
115	Gadora	58	145	Ijar	279	175	Kanderi	104
116	Gailung	389	146	Irani	67	176	Kanul	185
117	Gair	372	147	Isala	370	177	Karchhuna Malla	401
118	Gair Gunth	18	148	Jaggi Kandai	378	178	Karchhuna Talla	400
119	Gairi (Gair)	180	149	Jainsaf	40	179	Kethur	19
120	Gandasu	142	150	Jaintha	121	180	Khainuri	76

ALPHABETICAL LIST OF VILLAGES

CHAMOLI TAHSIL

Sl. No.	Name of Village	Location Code No.	Sl. No.	Name of Village	Location Code No.	Sl. No.	Name of Village	Location Code No.
1	2	3	1	2	3	1	2	3
181	Khala	12	211	Kunji	308	241	Maithana	109
182	Khal Bijetha	288	212	Kunj	410	242	Majiyari	326
183	Khaligaon	275	213	Kun Kuli	7	243	Majothi	82
184	Khal Taru	187	214	Kunrigwar	213	244	Majyu Lagga Bemaru (Maju Lagga Bemaru)	45
185	Khanna	312	215	Kuntri Lagga Fali	215	245	Makroli	6
186	Khanni	317	216	Kuraw Syana	29	246	Malana Chak Nail	27
187	Kharki	314	217	Kurjhan	356	247	Malkoti	331
188	Khaskhal	409	218	Kurpur Raulifar	157	248	Mandal	11
189	Khauri	303	219	Kurli	354	249	Mankh	148
190	Khikan	3	220	Kurur Gunth	160	250	Masoli	208
191	Kaunagar	402	221	Kwinthi	391	251	Mason	108
192	Khunana (Khunana Lamsaur)	153	222	Kwirali	134	252	Mastgaon	226
193	Kilondi	96	223	Kwiralu	92	253	Matai	135
194	Kimotha	296	224	Kwurimalnash	386	254	Mathar Pal	117
195	Kinkholi	315	225	Langoli	231	255	Math Ghareta	43
196	Kodi	249	226	Lankhi	210	256	Math Kot	166
197	Kokhandi	385	227	Lanyari	80	257	Math Lagga Pilang	89
198	Kolara	280	228	Lasi	61	258	Math Malana	31
199	Konj Kana	87	229	Lolari	162	259	Mayani	266
200	Konj Pothani	33	230	Lostu Pantri	309	260	Meer Lagga Paletti	113
201	Kothagi	360	231	Luntara	158	261	Migangaon	277
202	Koti Barkoti	357	232	Lwanh	60	262	Mokha Malla	200
203	Koteshwar	13	233	Lwani	164	263	Mokha Talla	291
204	Kotgir	283	234	Madola	358	264	Mokh Talla Chak Chomasa	202
205	Kothang Lagga Maikoti	33	235	Mahar	239	265	Molina Chak Ander	206
206	Kujasu	238	236	Mahargaon	61	266	Moling Chak Dhurma	204
207	Kumartoli	160	237	Mahar Bagathi	126	267	Moling Chak Lakhi	212
208	Kumera	404	238	Mahar Malla	380	268	Motha	139
209	Kumjung	167	239	Mahar Talla	381	269	Munraee	122
210	Kunjon Maikot	85	240	Maithana	411	270	Myoli	260

ALPHABETICAL LIST OF VILLAGES

CHAMOLI TAHSIL

Sl. No.	Name of Village	Location Code No.	Sl. No.	Name of Village	Location Code No.	Sl. No.	Name of Village	Location Code No.
1	2	3	1	2	3	1	2	3
271	Nag	369	301	Palli Talli	352	331	Ropa Chalthar	85
272	Nagar Tangsa	17	302	Pana	66	332	Rudrenathi	2
273	Nag Bagar	162	303	Panai	235	333	Sai Dungra	222
274	Nag Danda	364	304	Panger Basa	10	334	Saikot	101
275	Nag Dhar	256	305	Panigair	132	335	Sailur	236
276	Nail	300	306	Parwatipur	291	336	Sainji	214
277	Nail Salwari	245	307	Pataroli	297	337	Sainji	74
278	Nali Malana	30	308	Pathoh Chak Bheti	217	338	Sainji Lagga Maikot	34
279	Nami Urf Chopra Kot	140	309	Pati	345	339	Saitoli	195
280	Naitoli (Naitholi)	111	310	Pati	306	340	Sakand	125
281	Narangri	168	311	Pawa	264	341	Sakani	274
282	Narsu	365	312	Pilang Chatoli	91	342	Salana	308
283	Nauli	301	313	Pilmola	150	343	Sallarai Toli (Salla)	52
284	Nauna	144	314	Pitha Toli	286	344	Sang	343
285	Naurakh	50	315	Pokhala	330	345	Sangur	240
286	Nautha	318	316	Pranmati	186	346	Sankari	243
287	Nawa	83	317	Punmila (Punklia)	130	347	Sarana	232
288	Nijamola	71	318	Pursari	114	348	Sarana Chain	262
289	Nirwali	350	319	Raduwa	294	349	Sari	368
290	Padargaon	175	320	Raj Bagathi	128	350	Sarmola	405
291	Paduli	247	321	Ramani	173	351	Sarpani (Sarpanik Unthri)	209
292	Pagana	138	322	Rangtoli	78	352	Sartoli	118
293	Pagana	68	323	Rani Hart	220	353	Sathiyana	319
294	Pagroli	311	324	Ranon (Runaon)	395	254	Satur	258
295	Paidula	325	325	Rauli Gwarh	25	355	Saudiyani (Sauriyan)	53
296	Paini	237	326	Rauta	329	356	Sauda Mangra (Saur Mangra)	257
297	Pairee	181	327	Rauthla	394	357	Seek Chak Sauri (Seek Gohri)	179
298	Palijai Khanda	341	328	Rikhawari	229	358	Sem	242
299	Palcthi	110	329	Rimtoli Chak Dhurma	197	359	Sema	136
300	Palli Malli	353	330	Ropa	97	360	Semar	127

ALPHABETICAL LIST OF VILLAGES

CHAMOLI TAHSIL

Sl. No.	Name of Village	Location Code No.	Sl. No.	Name of Village	Location Code No.	Sl. No.	Name of Village	Location Code No.
1	2	3	1	2	3	1	2	3
361	Sem Dungra	84	381	Siwai	234	401	Toli Lagga Gailung	390
362	Semi	412	382	Soogi (Sugi)	406	402	Toh Lagga Ranaon	396
363	Sem Lagga Sartoli(Sena)	112	383	Sunati	140	403	Trisula	241
364	Sera	334	384	Sung	163	404	Tundla (Tongala)	154
365	Sera Chak Bansbara	196	385	Sung (Sonala)	94	405	Tundli Chak Hat	42
366	Seti Gunth	207	386	Sutol	183			
367	Simali	129	387	Syana Chak Kuraw	28	406	Tunji	310
368	Simal Sari	339	388	Syari	218	407	Udaipur	273
369	Simkholi	276	389	Syuna	47	408	Ustoli	191
370	Simlasu	328	390	Taira Khansal	98	409	Uttarasu	336
						410	Utron (Uttaron)	221
371	Sinanji	20	391	Talar Lagga Sutol	182			
372	Sinanu Talla Malla	271	392	Talgarh Lagga Jarmbar (Talgad)	387	411	Waduk	189
373	Sinau Palla (Sindum Palla)	272	393	Talikan Sari	322	412	Waligwar	184
374	Sindar Wani Malli	363	394	Tamundi	282	413	Walli	313
375	Sindar Wani Talli	362	395	Tangala	170			
376	Srigarh	305	396	Tartoli	63			
377	Siroli	4	397	Temana	340			
378	Siron	21	398	Thalu Bair (Thala Bair)	320			
379	Sironsar	161	399	Thapalaon	376			
380	Sitel	187	400	Tilphara	90			

FOREST CHARGE

1	Chamoli Sub Range (Dasholi Range)	F-3
2	Gopeshwar Range	F-1
3	Nagnath Sub Range	F-2
4	Nand Prayag Sub Range	F-4

Note--Marked differences in spelling of Villages from 1961 D.C.H. have been given within brackets in col. 2 of the Alphabetical List.

VILLAGE
AMENITIES

3—CHAMOLI TAHSIL

Location Code No.	Name of village	Total Area of the village (in acres)	Amenities available within the village				
			Educational	Medical	Power Supply	Drinking water	Communications
1	2	3	4	5	6	7	8
1	Anusuya	582	R	KR
2	Rudrenath	1	Uninhabited		.
3	Khikan	221	R	KR
4	Sirohi	273	R	KR
5	Dhanoli Makroli	284 Uninhabited		..
6	Makroli	113	T	KR
7	Kun Kuh	86	JBS (1), SBS (1)	T	KR
8	Bhada Koti	220	T	PR
9	Bairagana	125	JBS (1), HSS(1)	T	..
10	Panger Basa	61 Uninhabited		..
11	Mandal	299	JBS(1)	MCW(1)	..	T	KR
12	Khala	344	T	KR
13	Koteshwar	161	JBS(1)	T	KR
14	Bandwara	402	JBS(1)	T	KR
15	Dogar Kandai	508	JBS(1)	T	KR
16	Bamyala	355	JBS(1)	R	KR
17	Nagar Tangsa	288	JBS(1)	R	KR
18	Gair Gunth	80	R	KR
19	Kathur	252	JBS(1)	W,F	KR
20	Sinanji	43	R	KR
21	Siron	245	NA	KR
22	Devaldhar	774	JBS(1)	T	PR
23	Gwar	913	JBS(1)	R	PR
24	Kailuri Chak Gwar	3 Uninhabited		..
25	Rauli Gwarh	181	T	PR
26	Dewar Khadora	2,050	JBS(1)	R	KR
27	Malana Chak Nail	144	R	KR
28	Syana Chak Kuraw	88	R	KR
29	Kuraw Syana	223	JBS(1)	R	KR
30	Nail Malana	282	R	KR

DIRECTORY

LAND USE

Staple Food	Land use (i.e. area under different types of land use in acres rounded to the nearest unit)					Nearest town and distance (Km.)	Day or days of the market/hat, if any, held in the village	Remarks including any place of religious, historical or archaeological interest	Location Code No.
	Forest	Irrigated	Unirrigated	Cultivable Waste	Area not available for cultivation				
10	11	12	13	14	15	16	17	18	1
Wheat and Rice	7	...	575	Chamoli (19) Gopeshwar	1
...	1	Chamoli (24) Gopeshwar	T	Uninhabited	2
Wheat and Rice	2	...	7	130	82	Chamoli (16) Gopeshwar	3
Wheat and Rice	73	98	102	Chamoli (14) Gopeshwar	4
...	27	...	42	19	196	Chamoli (16) Gopeshwar	...	Uninhabited	5
Wheat and Rice	12	...	101	Chamoli (14) Gopeshwar	6
Wheat and Rice	36	29	21	Chamoli (14) Gopeshwar	7
Wheat and Rice	62	67	91	Chamoli (13) Gopeshwar	8
Wheat and Rice	45	31	49	Chamoli (11) Gopeshwar	9
..	61	Chamoli (29) Gopeshwar	..	Uninhabited	10
Wheat and Rice	139	...	83	36	41	Chamoli (16) Gopeshwar	11
Wheat and Rice	140	..	104	25	75	Chamoli (14) Gopeshwar	12
Wheat and Rice	..	.	59	66	36	Chamoli (13) Gopeshwar	13
Wheat and Rice	184	.	108	88	22	Chamoli (11) Gopeshwar	14
Wheat and Rice	100	...	154	135	119	Chamoli (13) Gopeshwar	15
Wheat and Rice	95	...	66	119	75	Chamoli (17) Gopeshwar	16
Wheat and Rice	134	..	91	..	63	Chamoli (8) Gopeshwar	17
Wheat and Rice	42	22	16	Chamoli (6) Gopeshwar	18
Wheat and Rice	13	...	80	153	6	Chamoli (6) Gopeshwar	19
Wheat and Rice	14	19	10	Chamoli (3) Gopeshwar	20
Wheat and Rice	43	..	74	72	56	Chamoli (3) Gopeshwar	21
Wheat and Rice	351	..	196	173	54	Chamoli (11) Gopeshwar	22
Wheat and Rice	312	..	174	407	20	Chamoli (11) Gopeshwar	23
...	3	Chamoli (13) Gopeshwar	..	Uninhabited	24
Wheat and Rice	...	T(10) C(10)	62	101	8	Chamoli (5) Gopeshwar	..	T	25
Wheat and Rice	83	T(7) C(7)	371	122	1,467	Chamoli (5) Gopeshwar	26
Wheat and Rice	44	33	67	Chamoli (10) Gopeshwar	27
Wheat and Rice	26	12	50	Chamoli (8) Gopeshwar	28
Wheat and Rice	...	T(4) C(4)	61	21	137	Chamoli (8) Gopeshwar	29
Wheat and Rice	63	T(2) C(2)	30	166	21	Chamoli (6) Gopeshwar	30

**VILLAGE
AMENITIES AND**

3--CHAMOLI TAHSIL

Loca- tion Code No.	Name of village	Total Area of the village (in acres)	Amenities available within the village					
			Educa- tional	Medical	Power supply	Drinking water	Commu- nications	Post and Telegraph
1	2	3	4	5	6	7	8	9
31	Math Malana	53	SBS (1)	R	PR	..
32	Chhinka	288	JBS (1)C (1)	H (1)	..	T,R	PR	PO, Phone
33	Kothang Lagga Maikoti	29	Uninhabited
34	Saiji Lagga Maikot	32	Uninhabited
35	Kunjon Maikot	851	O (1)	T,R	KR	..
36	Dongari	514	O (1)	T	KR	..
37	Konj Kana	952	R	KR	..
38	Konj Pothani	551	O (1)	R	KR	..
39	Banola	149	JBS (1)	R	KR	..
40	Jainsaf	137	JBS (1)	R	KR	..
41	Hat	150	JBS (1)	R,T	PR	..
42	Tundli Chak Hat	28	Uninhabited
43	Math Ghareta	678	T	PR	..
44	Bemaru	305	JBS (1)	T	PR	..
45	Majyun Lagga Bemaru	279	W,F	PR	PTO
46	Gwar Lagga Bemaru	91	Uninhabited
47	Syuna	377	JBS (1)	T,R	PR	..
48	Gundala	141	T	PR	..
49	Daswan	90	Uninhabited
50	Naurakh	810	JBS (1)	MCW (1)	E	T	PR	PTO
51	Angthala	151	T	PR	..
52	Sallarain Toli	176	JBS (1)	T	KR	..
53	Saudiyani	135	Uninhabited
54	Kamyar	358	T	KR	..
55	Chaparudiyar	53	Uninhabited
56	Chatli Kiruli	201	T	KR	..
57	Bhir Lagga Gadora	109	T	KR	..
58	Gadora	154	JBS (1), HSS (1)	T,R	PR	..
59	Eattula	555	JBS (1)	T, W, F	PR	PO
60	Lwahn	123	T	KR	..

DIRECTORY

LAND USE

Staple Food	Land use (i.e. area under different types of land use in acres rounded to the nearest unit)					Nearest town and distance (Km.)	Day or days of the market /hat, if any, held in the village	Remarks including any place of religious, historical or archaeological interest	Location Code No.
	Forest	Irrigated	Unirrigated	Cultivable Waste	Area not available for cultivation				
10	11	12	13	14	15	16	17	18	1
Wheat and Rice	...	T(16) C(16)	3	21	13	Chamoli (5) Gopeshwar	...	T	31
Wheat and Rice	...	T(8) C(6)	27	105	150	Chamoli (5) Gopeshwar	32
...	6	21	2	Chamoli (6) Gopeshwar	...	Uninhabited	33
...	15	8	9	Chamoli (10) Gopeshwar	...	Uninhabited	34
Wheat and Rice	299	519	33	Chamoli (11) Gopeshwar	...	T	35
Wheat and Rice	141	264	109	Chamoli (10) Gopeshwar	36
Wheat and Rice	315	...	63	32	542	Chamoli (14) Gopeshwar	37
Wheat and Rice	166	63	322	Chamoli (13) Gopeshwar	38
Wheat and Rice	43	14	92	Chamoli (10) Gopeshwar	39
Wheat and Rice	...	T(3) C(3)	76	17	41	Chamoli (14) Gopeshwar	40
Wheat and Rice	60	3	87	Chamoli (13) Gopeshwar	...	T	41
...	3	1	24	Chamoli (18) Gopeshwar	...	Uninhabited	42
Wheat and Rice	148	32	498	Chamoli (19) Gopeshwar	43
Wheat and Rice	89	216	Chamoli (20) Gopeshwar	44
Wheat and Rice	27	103	149	Chamoli (21) Gopeshwar	45
...	15	18	58	Chamoli (21) Gopeshwar	...	Uninhabited	46
Wheat and Rice	31	163	133	Chamoli (24) Gopeshwar	...	T	47
Wheat and Rice	...	T(2) C(2)	18	114	7	Chamoli (20) Gopeshwar	48
...	24	5	61	Chamoli (14) Gopeshwar	...	Uninhabited	49
Wheat and Rice	90	449	271	Chamoli (18) Gopeshwar	...	T	50
Wheat and Rice	100	32	19	Chamoli (26) Gopeshwar	51
Wheat and Rice	54	53	69	Chamoli (18) Gopeshwar	...	T	52
...	12	4	119	Chamoli (19) Gopeshwar	...	Uninhabited	53
Wheat and Rice	77	...	50	...	231	Chamoli (17) Gopeshwar	54
...	13	...	40	Chamoli (18) Gopeshwar	...	Uninhabited	55
Wheat and Rice	5	...	127	59	10	Chamoli (17) Gopeshwar	56
Wheat and Rice	38	14	7	Chamoli (17) Gopeshwar	57
Wheat and Rice	...	T(1) C(1)	48	62	43	Chamoli (16) Gopeshwar	...	T	58
Wheat and Rice	84	219	252	Chamoli (14) Gopeshwar	59
Wheat and Rice	2	...	25	89	7	Chamoli (15) Gopeshwar	60

**VILLAGE
AMENITIES AND**

3—CHAMOLI TAHSIL

Loca- tion Code No.	Name of village	Total Area of the village (in acres)	Amenities available within the village					
			Educa- tional	Medical	Power supply	Drinking water	Commu- nications	Post and Tel (gr. Ph)
1	2	3	4	5	6	7	8	9
61	Mahargaon	99	T	KR	..
62	Digoh	257	T,W	KR	..
63	Tartoh	12	Uninhabited
64	Birahi	226	T	PR	..
65	Gohna	891	T	KR	..
66	Pana	869	JBS (1)	W,F	KR	..
67	Irani	542	JBS (1)	W,F	-KR	..
68	Pagana	889	JBS(1),SBS(1)..	W,F, T	KR	PO-
69	Durmi	209	JBS (1)	W,F	KR	..
70	Gohna Chak Darakunwar	200	W,F	KR	..
71	Nijamola	237	W,F	KR	..
72	Anduga Lagga Saingji	62	JBS (1)	T	KR	..
73	Bera Chak Saingi	1,594	W,F	KR	..
74	Sanji	279	JBS (1)	W,F	KR	..
75	Gadi	551	JBS (1)	W,F	KR	..
76	Khainuri	447	JBS (1)	F,T	KR	..
77	Anagoh	52	Uninhabited
78	Rangtoli	361	R,T	KR	..
79	Harmani	231	JBS (1)	T	KR	..
80	Lanyari	115	T	KR	..
81	Lasi	474	JBS (1)	T	KR	..
82	Majothi	243	T	KR	..
83	Nawa	192	T	KR	..
84	Sem Dungra	135	SBS (1)	R	KR	..
85	Ropa Chalthar..	142	JBS (1)	R	PR	..
86	Golim	302	R	KR	..
87	Dusadgaon	76	R	PR	..
88	Bang Bagar	76	R	PR	..
89	Math Lagga Pilang	59	JBS (1)	F	KR	..
90	Tilphara	38	F	KR	..

DIRECTORY

LAND USE

Staple Food	Land use (i.e. area under different types of land use in acres rounded to the nearest unit)					Nearest town and distance (Km.)	Day or days of the market/ <i>hat</i> if any, held in the village	Remarks including any place of religious, historical or archaeological interest	Location Code No.
	Forest	Irrigated	Unirrigated	Cultivable Waste	Area not available for cultivation				
10	11	12	13	14	15	16	17	18	1
Rice and Wheat	43	28	28	Chamoli (15) Gopeshwar	61
Rice and Wheat	2	..	106	64	85	Chamoli (14) Gopeshwar	62
..	11	..	1	Chamoli (14) Gopeshwar	..	Uninhabited	63
Wheat and Rice	..	T (1) C(1)	16	6	203	Chamoli (13) Gopeshwar	64
Potato and Mandwa	33	..	202	341	315	Chamoli (24) Gopeshwar	65
Gram and Mandwa	397	..	217	229	26	Chamoli (42) Gopeshwar	66
Gram and Mandwa	22	..	190	82	148	Chamoli (40) Gopeshwar	67
Wheat and Gram	33	..	202	341	313	Chamoli (24) Gopeshwar	68
Mandwa and Gram	31	..	96	16	66	Chamoli (27) Gopeshwar	69
Wheat and Rice	61	..	79	50	10	Chamoli (29) Gopeshwar	70
Mandwa and Wheat	25	..	78	50	84	Chamoli (21) Gopeshwar	71
Rice and Mandwa	6	..	41	14	1	Chamoli (24) Gopeshwar	72
Rice and Mandwa	105	..	30	10	1,449	Chamoli (21) Gopeshwar	73
Mandwa and Rice	141	..	121	9	8	Chamoli (19) Gopeshwar	74
Rice and Mandwa	2	..	115	27	407	Chamoli (14) Gopeshwar	75
Wheat and Rice	..	T(1) C(1)	227	109	110	Chamoli (7) Gopeshwar	76
	10	19	23	Chamoli (3) Gopeshwar	..	Uninhabited	77
Wheat and Rice	13	T(1) C(1)	111	203	33	Chamoli (3) Gopeshwar	78
Wheat and Rice	111	71	49	Chamoli (4) Gopeshwar	79
Wheat and Rice	..	T(3) C(3)	39	44	29	Chamoli (6) Gopeshwar	80
Wheat and Rice	..	T(1) C(1)	188	96	189	Chamoli (9) Gopeshwar	81
Wheat and Rice	31	T(1) C(1)	98	106	7	Chamoli (3) Gopeshwar	82
Wheat and Rice	2	T(1) C(1)	0*	24	101	Chamoli (8) Gopeshwar	83
Wheat and Rice	4	..	68	5	58	Chamoli (5) Gopeshwar	84
Wheat and Rice	16	T(4) O(4)	57	32	33	Chamoli (3) Gopeshwar	85
Wheat and Rice	..	T(4) C(4)	44	105	149	Chamoli (3) Gopeshwar	86
Wheat and Rice	..	T(3) C(3)	16	6	46	Chamoli (3) Gopeshwar	87
Wheat and Rice	5	T(1) C(1)	12	7	51	Chamoli (5) Gopeshwar	88
Rice and Mandwa	..	T(3) C(3)	8	24	24	Chamoli (9) Gopeshwar	89
Rice and Wheat	..	T(2) C(2)	9	27	..	Chamoli (1) Gopeshwar	90

3—CHAMOLI TAHSIL

VILLAGE
AMENITIES AND

Loca- tion Code No.	Name of village	Total Area of the village (in acres)	Amenities available within the village					
			Educa- tional	Medical	Power supply	Drinking water	Commu- nications	Post and Telegraph
1	2	3	4	5	6	7	8	9
91	Pilang Chatoli	220	JBS (1)	F	KR	..
92	Kwiralu	58	R	KR	..
93	Boli	147	F	KR	..
94	Sung	206	R	KR	..
95	Bachher	886	JBS (1)	F	KR	PO
96	Kilondi	380	R	KR	..
97	Ropa	502	JBS (1)	F	KR	..
98	Taira Khansal	260	R	KR	..
99	Ghorsal	315	JBS (1)	F	KR	..
100	Baindu	159	R	KR	..
101	Saikot	331	JBS (1), SBS (1)	R	KR	..
102	Amkhet	24	SBS (1)	R	KR	..
103	Cheparyun	17	Uninhabited
104	Kanderi	86	R	KR	..
105	Dewar	173	JBS (1)	KR	..
106	Daolar	130	NA	KR	..
107	Kafal Khet	76	R	KR	..
108	Mason	293	R	KR	..
109	Maithana	651	JBS (2)	..	E	T	PR	PO
110	Palethi	531	JBS (1)	T	KR	..
111	Naitoli	49	R	KR	..
112	Sem Lagga Sartoli	153	Uninhabited
113	Meer Lagga Palethi	110	R	KR	..
114	Pursari	84	F	PR	..
115	Bhoti Bedula	161	R	KR	..
116	Dhar Kot	141	JBS (1)	R	KR	..
117	Mathar Pal	26	R	KR	..
118	Sartoli	242	JBS (1)	T	KR	..
119	Bhatgyala	239	F	KR	..
120	Barali	284	R	KR	..

DIRECTORY

LAND USE

Staple Food	Land use (i.e. area under different types of land use in acres rounded to the nearest unit)					Nearest town and distance (Km.)	Day or days of the market/hat, if any, held in the village	Remarks including any place of religious, historical or archaeological interest	Location Code No.
	Forest	Irrigated	Unirrigated	Cultivable Wasté	Area not available for cultivation				
10	11	12	13	14	15	16	17	18*	1
Rice and Wheat		..	80	94	35	Chamoli (2) Gopeshwar	91
Rice and Wheat	..	T(1) C(1)	23	19	15	Chamoli (3) Gopeshwar	92
Rice and Wheat	6	T(1) C(1)	43	90	7	Chamoli (2) Gopeshwar	93
Rice and Wheat	23	T(18) C(18)	123	18	24	Chamoli (3) Gopeshwar	..	T	94
Rice and Wheat	212	T(30) C(30)	273	267	54	Chamoli (4) Gopeshwar	..	T	95
Rice and Wheat	31	T(25) C(25)	63	230	31	Chamoli (5) Gopeshwar	..	T	96
Rice and Wheat	22	T(18) C(18)	120	327	15	Chamoli (7) Gopeshwar	97
Rice and Wheat	137	T(22) C(22)	63	20	18	Chamoli (6) Gopeshwar	..	T	98
Rice and Wheat	45	T(15) C(15)	10	166	79	Chamoli (4) Gopeshwar	..	T	99
Rice and Wheat	31	T(5) C(5)	56	42	25	Chamoli (5) Gopeshwar	..	T	100
Rice and Wheat	22	T(121) C(121)	23	20	145	Chamoli (4) Gopeshwar	..	T	101
Rice and Wheat	..	T(5) C(5)	44	8	7	Chamoli (4) Gopeshwar	102
...	..	T(3) C(3)	2	11	1	Chamoli (5) Gopeshwar	..	Uninhabited	103
Rice and Wheat	43	..	37	4	2	Chamoli (13) Gopeshwar	104
Rice and Wheat	30	..	97	13	33	Chamoli (12) Gopeshwar	105
Rice and Wheat	12	T(16) C(16)	25	54	23	Chamoli (12) Gopeshwar	106
Rice and Wheat	4	T(5) C(5)	33	21	13	Chamoli (12) Gopeshwar	107
Rice and Wheat	..	T(65) C(65)	35	135	58	Chamoli (11) Gopeshwar	..	T	108
Rice and Wheat	115	T(26) C(26)	80	122	308	Chamoli (5) Gopeshwar	109
Rice and Wheat	101	23	407	Chamoli (6) Gopeshwar	110
Rice and Wheat	4	..	10	21	14	Chamoli (8) Gopeshwar	111
...	36	..	38	78	1	Chamoli (13) Gopeshwar	..	Uninhabited	112
Rice and Wheat	13	70	27	Chamoli (8) Gopeshwar	113
Rice and Wheat	6	T(10) C(10)	1	41	26	Chamoli (8) Gopeshwar	114
Rice and Wheat	38	T(3) C(3)	27	65	28	Chamoli (8) Gopeshwar	115
Rice and Wheat	19	T(2) C(2)	25	38	51	Chamoli (13) Gopeshwar	116
Rice and Wheat	12	3	11	Chamoli (13) Gopeshwar	117
Rice and Wheat	25	..	58	67	92	Chamoli (14) Gopeshwar	118
Rice and Wheat	53	T(2) C(2)	53	61	70	Chamoli (14) Gopeshwar	119
Rice and Wheat	25	253	6	Chamoli (15) Gopeshwar	120

**VILLAGE
AMENITIES AND**

8—CHAMOLI TAHSIL

Loca- tion Code No.,	Name of village	Total Area of the village (in acres)	Amenities available within the village					
			Educa- tional	Medical	Power supply	Drinking water	Communi- cations	Post and Telegraph
1	2	3	4	5	6	7	8	9
121	Jaintha	143	NA	KR	...
122	Munraee	7	F	KR	...
123	Kandasu	513	JBS(1), HSS (1)	D (1)	E	T	PR	PTO
124	Guhai	241	F	KR	...
125	Sakand	148	JBS (1)	T	KR	...
126	Mahar Bagathi	336	F	KR	...
127	Semar	117	R	KR	...
128	Raj Bagathi	212	T	KR	...
129	Shmal	119	W	KR	...
130	Punmala	273	F	KR	...
131	Bherani	674	JBS (1)	T	KR	...
132	Panigair	131	T	KR	...
133	Bairoun	80	T	KR	...
134	Kwiral	12	T	KR	...
135	Matai	784	JBS (1)	T	KR	PO
136	Sema	481	JBS (1)	T	KR	...
137	Khal Taru	261	F	KR	...
138	Pagana	1,013	JBS (1)	F	KR	...
139	Motha	174	T	KR	...
140	Sunati	69	W	KR	...
141	Chaka	130	...	D(1)	...	T	KR	...
142	Gandasu	243	JBS (1)	T	KR	...
143	Banala	176	C	KR	...
144	Nauna	185	T	KR	...
145	Kandai	654	JBS (1), SBS (1)	T	KR	PO
146	Chari	36	T	KR	...
147	Hune	187	Uninhabited
148	Mankh	583	F	KR	...
149	Naini Urf Chopra Kot	140	F	KR	...
150	Pilmola	58	Uninhabited

DIRECTORY

LAND USE

Staple Food 1) 2)	Land use (i. e. area under different types of land use in acres rounded to the nearest unit)					Nearest town and distance (Km.)	Day or days of the market/ hat, if any, held in the village	Remarks in- cluding any place of re- ligious, his- torical or archaeological interest	Loca- tion Code No.
	Forest	Irrigated	Unirri- gated	Cultiv- able Waste	Area not avail- able for culti- vation				
10	11	12	13	14	15	16	17	18	1
Wheat and Rice	...	T(9) C(9)	12	69	53	Chamoli (14) Gopeshwar	121
Wheat and Rice	6	...	1	Chamoli (13) Gopeshwar	122
Wheat and Rice	222	T(16) C(16)	27	45	203	Chamoli (10) Gopeshwar	123
Wheat and Rice	118	T(1) C(1)	32	34	56	Chamoli (12) Gopeshwar	124
Wheat and Rice	39	T(3) C(3)	19	34	53	Chamoli (13) Gopeshwar	125
Wheat and Rice	138	T(17) C(17)	14	9	158	Chamoli (11) Gopeshwar	126
Wheat and Rice	50	...	11	11	45	Chamoli (14) Gopeshwar	127
Wheat and Rice	27	T(14) C(14)	35	32	104	Chamoli (13) Gopeshwar	128
Wheat and Rice	9	109	1	Chamoli (19) Gopeshwar	129
Wheat and Rice	17	T(9) C(9)	26	205	16	Chamoli (16) Gopeshwar	130
Wheat and Rice	185	T(3) C(3)	112	71	303	Chamoli (16) Gopeshwar	131
Wheat and Rice	33	...	9	36	53	Chamoli (13) Gopeshwar	132
Wheat and Rice	12	...	43	13	7	Chamoli (24) Gopeshwar	...	T ¹	133
Wheat and Rice	10	1	1	Chamoli (24) Gopeshwar	134
Wheat and Rice	147	...	309	195	133	Chamoli (24) Gopeshwar	135
Wheat and Rice	154	...	157	94	76	Chamoli (21) Gopeshwar	136
Wheat and Rice	99	T(4) C(4)	64	71	23	Chamoli (21) Gopeshwar	137
Rice and Dal	391	436	186	Chamoli ¹ (26) Gopeshwar	138
Wheat and Rice	5	...	63	61	45	Chamoli (19) Gopeshwar	139
Wheat and Rice	17	T(1) C(1)	24	23	4	Chamoli (17) Gopeshwar	140
Rice and Wheat	...	T(3) C(3)	43	72	12	Chamoli (19) Gopeshwar	141
Wheat and Rice	59	T(21) C(21)	70	26	67	Chamoli (17) Gopeshwar	142
Wheat and Rice	45	T(39) C(39)	5	32	55	Chamoli (17) Gopeshwar	143
Wheat and Rice	73	...	56	44	12	Chamoli (18) Gopeshwar	144
Wheat and Rice	236	...	224	29	165	Chamoli (21) Gopeshwar	145
Wheat and Rice	...	T(2) C(2)	24	7	3	Chamoli (21) Gopeshwar	146
...	58	...	83	42	4	Chamoli (22) Gopeshwar	...	Uninhabited	147
Barley and Wheat	62	T(1) C(1)	162	...	353	Chamoli (25) Gopeshwar	148
Barley and Wheat	5	...	56	...	79	Chamoli (28) Gopeshwar	149
...	1	55	2	Chamoli (21) Gopeshwar	...	Uninhabited	150

**VILLAGE
AMENITIES AND**

3—CHAMOLI TAHSIL

Loca- tion Code No.	Name of village	Amenities available within the village						
		Total Area of the village (in acres)	Educa- tional	Medical	Power supply	Drinking water	Commu- nications	Post and Telegraph
1	2	3	4	5	6	7	8	9
151	Hana	118	F	KR	...
152	Lolari	17	Uninhabited
153	Khunana	597	JBS (1)	F	KR	...
154	Tundla	75	F	KR	...
155	Jakhani	744	JBS (1)	F,R	KR	...
156	Kanda	44	F	KR	...
157	Kurpur Raulifar	286	R	KR	...
158	Luntara	810	JBS (1)	F	KR	...
159	Charbang	675	JBS (1)	O	KR	...
160	Kurur Gunth	75	JBS (1)	F	KR	...
161	Sironsar	106	R	KR	...
162	Nag Bagar	247	JBS (1), HSS (1)	F	KR	...
163	Sung	413	F	KR	...
164	Lwani	785	JBS (1)	F	KR	...
165	Dhargaon	184	F,R	KR	...
166	Math Kot	507	F	KR	...
167	Kumjung	300	JBS (1)	F	KR	...
168	Narangi	264	R	KR	...
169	Kumartoli	130	R	KR	...
170	Tangala	862	F	KR	...
171	Dharwani	22	Uninhabited
172	Ghuni	896	JBS (1)	F	KR	...
173	Ramani	1,050	JBS (1)	H(1), D(1)	...	R	KR	PO
174	Hura Lagga Ramani	185	Uninhabited
175	Dadergaon	348	JBS (1)	O	KR	...
176	Bura Alla	1,189	JBS (1)	F	KR	...
177	Bura Madhaeyaloch	419	F	KR	...
178	Jokhana Lagga Bura	470	R	KR	...
179	Seek Chak Sauri	77	O	KR	...
180	Gairi	552	R	KR	...

DIRECTORY

LAND USE

Staple Food	Land use (i.e. area under different types of land use in acres rounded to the nearest unit)					Nearest town and distance (Km.)	Day or days of the market/hat, if any, held in the village	Remarks including any place of religious, historical or archaeological interest	Location Code No.
	Forest	Irrigated	Unirrigated	Cultivable Waste	Area not available for cultivation				
10	11	12	13	14	15	16	17	18	19
Barley and Rice	33	T(1) C(1)	16	...	68	Chamoli (24) Gopeshwar	151
Barley and Rice	9	...	8	Chamoli (38) Gopeshwar	...	Uninhabited	152
Barley and Rice	44	...	202	...	351	Chamoli (28) Gopeshwar	153
Barley and Rice	8	T(3) C(3)	13	...	51	Chamoli (24) Gopeshwar	154
Barley and Rice	428	T(1) C(1)	168	...	147	Chamoli (31) Gopeshwar	155
Rice and Wheat	15	...	18	...	11	Chamoli (32) Gopeshwar	156
Rice and Wheat	13	...	71	2	200	Chamoli (35) Gopeshwar	157
Barley and Wheat	48	...	294	...	468	Chamoli (38) Gopeshwar	...	T	158
Barley and Wheat	181	64	430	Chamoli (38) Gopeshwar	159
Barley and Wheat	9	T(1) C(1)	30	...	35	Chamoli (35) Gopeshwar	...	T	160
Barley and Wheat	63	...	43	Chamoli (35) Gopeshwar	161
Barley and Rice	5	T(2) C(2)	69	...	171	Chamoli (35) Gopeshwar	162
Barley and Wheat	171	...	99	...	143	Chamoli (40) Gopeshwar	163
Wheat and Gram	88	...	223	...	474	Chamoli (39) Gopeshwar	164
Barley and Wheat	4	...	77	...	103	Chamoli (35) Gopeshwar	165
Barley and Wheat	118	T(1) C(1)	222	...	166	Chamoli (37) Gopeshwar	166
Rice and Wheat	126	...	174	Chamoli (35) Gopeshwar	167
Barley and Wheat	65	...	92	...	107	Chamoli (34) Gopeshwar	168
Barley and Wheat	23	1	106	Chamoli (33) Gopeshwar	169
Barley and Wheat	153	...	59	...	150	Chamoli (51) Gopeshwar	170
...	3	...	9	...	10	Chamoli (43) Gopeshwar	...	Uninhabited	171
Wheat and Barley	249	...	322	1	324	Chamoli (40) Gopeshwar	172
Wheat and Rice	224	...	308	1	517	Chamoli (43) Gopeshwar	...	T	173
...	1	...	42	...	142	Chamoli (41) Gopeshwar	...	Uninhabited	174
Gram and Wheat	33	..	122	...	193	Chamoli (42) Gopeshwar	175
Rice and Wheat	269	...	305	1	614	Chamoli (40) Gopeshwar	176
Wheat and Gram	56	...	96	...	267	Chamoli (46) Gopeshwar	177
Rice and Wheat	14	...	48	...	408	Chamoli (38) Gopeshwar	178
Gram and Rice	25	...	32	...	20	Chamoli (33) Gopeshwar	179
Gram and Rice	36	...	64	...	452	Chamoli (33) Gopeshwar	180

**VILLAGE
AMENITIES AND**

3—CHAMOLI TAHSIL

Loca- tion Code No.	Name of village	Total Area of the village (in acres)	Amenities available within the village					
			Educa- tional	Medical	Power supply	Drinking water	Communi- cations	Post and Telegraph
1	2	3	4	5	6	7	8	9
181	Paaree	1,253	JBS (1)	R	KR	..
182	Talar Lagga Sutol	68	Uninhabited
183	Sutol	958	JBS (1)	R	KR	..
184	Waligwar	55	Uninhabited
185	Kanul	720	JBS (1)	F	KR	..
186	Pranmati	95	W	KR	..
187	Sitel	147	O	KR	..
188	Gulari	294	R	KR	PO
189	Waduk	1,328	JBS (1)	F	KR	..
190	Bhaiswara	32	Uninhabited
191	Ustoli	504	R,F	KR	..
192	Dhargaon	255	..	MCW(1)	..	F,T	PR	PO
193	Ghaura Chak Ustoli	108	R	PR	..
194	Bijar	265	R	KR	..
195	Saitoli	89	Uninhabited
196	Sera Chak Bansbara	87	R	PR	..
197	Rimtol Chak Dhurma	17	Uninhabited
198	Bans Bara	171	R	KR	..
199	Chamtoli Chak Basbara	65	Uninhabited
200	Mokha Malla	576	JBS (1)	R	KR	..
201	Mokha Talla	614	JBS (1)	F	KR	..
202	Mokh Talla Chak Chomasa	48	Uninhabited
203	Dhurma Kundi	406	R	KR	..
204	Moling Chak Dhurma	34	Uninhabited
205	Dhurma Lagga Mokh	255	R	KR	..
206	Molina Chak Ander	17	Uninhabited
207	Seti Gunth	84	F	KR	..
208	Fala	280	R	KR	..
209	Sarpani	359	JBS (1)	R	KR	..
210	Lankhi	1,227	JBS (1)	R	KR	..

DIRECTORY

LAND USE

Land use (i.e. area under different types of land use in acres rounded to the nearest unit)									
Staple Food	Forest	Irrigated	Unirri- gated	Cultivable Waste	Area not, avail- able for cultiva- tion	Nearest town and distance (Km.)	Day or days of the market/ hai, if any, held in the village	Remarks in- cluding any place of reli- gious histo- rical or archaeological interest	Loca- tion Code No.
10	11	12	13	14	15	16	17	18	19
Gram and Rice	228	...	1,025	Chamoli (49) Gopeshwar	181
...	38	...	35	Chamoli (51) Gopeshwar	...	Uninhabited	182
Gram and Rice	311	...	146	12	489	Chamoli (62) Gopeshwar	183
...	2	...	18	...	35	Chamoli (56) Gopeshwar	...	Uninhabited	184
Wheat and Gram	64	...	338	..	318	Chamoli (50) Gopeshwar	185
Chura and Rice	16	...	44	...	35	Chamoli (45) Gopeshwar	186
Wheat and Gram	29	...	65	...	53	Chamoli (38) Gopeshwar	187
Wheat and Rice	150	...	101	...	43	Chamoli (38) Gopeshwar	188
Wheat and Rice	127	...	186	1	1,014	Chamoli (38) Gopeshwar	189
...	2	...	20	...	10	Chamoli (43) Gopeshwar	...	Uninhabited	190
Wheat and Rice	105	...	127	...	272	Chamoli (33) Gopeshwar	191
Rice and Wheat	119	T(1) C(1)	19	...	116	Chamoli (30) Gopeshwar	192
Rice and Wheat	11	...	97	Chamoli (39) Gopeshwar	193
Jewo and Wheat	30	T(1) C(1)	38	...	196	Chamoli (27) Gopeshwar	194
...	14	3	72	Chamoli (27) Gopeshwar	...	Uninhabited	195
Rice and Wheat	22	T(3) C(3)	8	...	54	Chamoli (25) Gopeshwar	196
...	1	...	6	...	10	Chamoli (27) Gopeshwar	...	Uninhabited	197
Rice and Wheat	1	T(1) C(1)	60	1	108	Chamoli (26) Gopeshwar	198
...	16	T(1) C(1)	15	3	30	Chamoli (30) Gopeshwar	...	Uninhabited	199
Rice and Wheat	235	...	152	...	189	Chamoli (28) Gopeshwar	200
Rice and Wheat	189	...	164	...	261	Chamoli (28) Gopeshwar	201
...	3	...	10	...	35	Chamoli (26) Gopeshwar	...	Uninhabited	202
Barley and Wheat	165	...	189	...	102	Chamoli (31) Gopeshwar	203
...	3	...	12	...	19	Chamoli (30) Gopeshwar	...	Uninhabited	204
Barley and Wheat	82	...	74	...	99	Chamoli (28) Gopeshwar	205
...	1	...	16	Chamoli (30) Gopeshwar	...	Uninhabited	206
Rice and Wheat	53	..	31	Chamoli (33) Gopeshwar	207
Rice and Wheat	8	...	113	...	109	Chamoli (34) Gopeshwar	208
Jewo and Wheat	130	...	161	...	68	Chamoli (30) Gopeshwar	209
Rice and Wheat	60	...	353	...	814	Chamoli (31) Gopeshwar	210

VILLAGE
AMENITIES AND

3—CHAMOLI TAHSIL

Loca- tion Code No.	Name of village	Total Area of the village (in acres)	Amenities available within the village					
			Educa- tional	Medicā l	Power supply	Drinking water	Commu- nications	Post and Telegraph
1	2	3	4	5	6	7	8	9
211	Bhatiyana	75	R	KR	..
212	Moling Chak Lankhi	Uninhabited	
213	Kuntrigwar	24	R	KR	..
214	Sainji	52	R	PR	..
215	Kuntri Lagga Fali	184	R	KR	..
216	Bheti	833	JBS (1)	R	KR	..
217	Patholi Chak Bheti	28	Uninhabited	
218	Syari	2,086	F	KR	..
219	Banj Bagar	579	JBS (1)	F	KR	PO
220	Rani Hat	81	NA	KR	..
221	Utron	438	JBS (1)	F,R	KR	..
222	Sai Dunga	75	Uninhabited	
223	Kandai	276	NA	KR	..
224	Ali	288	JBS (1)	F	KR	..
225	Jhiloti	169	F	KR	..
226	Mastgaon	125	R	KR	..
227	Girsa	418	JBS (1)	HC (1)	..	F	PR	..
228	Jilasu	215	JBS (1)	F	KR	..
229	Rikhawari	51	R	KR	..
230	Kolara	122	F	KR	..
231	Langoli	25	R	KR	..
232	Sarana	318	JBS (1)	F	KR	..
233	Airas	332	JBS (1)	MCW(1), FC (1)	..	R	KR	..
234	Siwai	406	JBS (1)	R	PR	..
235	Panai	87	R	KR	..
236	Sailur	56	R	KR	..
237	Pani	156	JBS (1)	F	KR	..
238	Kujasu	324	JBS (1)	R	KR	..
239	Bhadura	133	T	KR	..
240	Sangur	132	T	KR	..

DIRECTORY

LAND USE

Staple Food	Land use (i.e. area under different types of land use in acres rounded to the nearest unit)					Nearest town and distance (Km.)	Day or days of the market/hat, if any, held in the village	Remarks including any place of religious, historical or archaeological interest	Location Code No.
	Forest	Irrigated	Unirrigated	Cultivable Waste	Area not available for cultivation				
10	11	12	13	14	15	16	17	18	1
Rice and Wheat	35	..	40	Chamoli (36) Gopeshwar	211
..	1	..	5	Chamoli (31) Gopeshwar	..	Uninhabited	212
Rice and Wheat	2	..	8	..	14	Chamoli (29) Gopeshwar	213
Wheat and Rice	3	..	10	2	37	Chamoli (30) Gopeshwar	214
Rice and Wheat	20	1	163	Chamoli (33) Gopeshwar	215
Wheat and Rice	111	..	291	2	429	Chamoli (40) Gopeshwar	216
..	20	..	8	Chamoli (32) Gopeshwar	..	Uninhabited	217
Wheat and Rice	117	..	238	1	1,730	Chamoli (21) Gopeshwar	218
Wheat and Rice	115	..	133	..	331	Chamoli (36) Gopeshwar	219
Wheat and Rice	47	..	23	..	11	Chamoli (39) Gopeshwar	220
Wheat and Rice	..	T(29) C(29)	137	262	60	Chamoli (17) Gopeshwar	221
..	25	48	2	Chamoli (27) Gopeshwar	..	Uninhabited	222
Rice and Wheat	..	T(8) C(8)	111	96	61	Chamoli (27) Gopeshwar	223
Wheat and Rice	17	T(1) C(1)	151	106	13	Chamoli (29) Gopeshwar	224
Rice and Wheat	45	117	7	Chamoli (24) Gopeshwar	225
Wheat and Rice	..	T(1) C(1)	35	33	6	Chamoli (26) Gopeshwar	226
Wheat and Rice	21	T(53) C(53)	69	214	61	Chamoli (22) Gopeshwar	..	T	227
Wheat and Rice	..	T(4) C(4)	66	118	27	Chamoli (22) Gopeshwar	..	T	228
Wheat and Rice	..	T(5) C(5)	8	31	7	Chamoli (26) Gopeshwar	229
Rice and Wheat	..	T(6) C(6)	11	47	53/	Chamoli (28) Gopeshwar	230
Barley and Rice	..	T(2) C(2)	8	8	7	Chamoli (26) Gopeshwar	231
Rice and Wheat	..	T(3) C(3)	101	201	13	Chamoli (26) Gopeshwar	232
Wheat and Rice	..	T(6) C(6)	91	226	9	Chamoli (25) Gopeshwar	233
Wheat and Rice	..	T(41) C(41)	101	120	144	Chamoli (27) Gopeshwar	234
Rice and Wheat	..	T(6) C(6)	48	27	6	Chamoli (28) Gopeshwar	235
Rice and Wheat	..	T(3) C(3)	6	36	11	Chamoli (28) Gopeshwar	236
Rice and Wheat	8	T(5) C(5)	77	54	12	Chamoli (37) Gopeshwar	237
Wheat and Rice	11	T(5) C(5)	157	124	27	Chamoli (38) Gopeshwar	238
Barley and Wheat	..	T(4) C(4)	54	106	19	Chamoli (13) Gopeshwar	239
Rice and Wheat	..	T(3) C(3)	65	57	7	Chamoli (14) Gopeshwar	240

VILLAGE

AMENITIES AND

3—CHAMOLI TAHSIL

Amenities available within the village

Loca- tion Code No	Name of village	Total Area of the village (in acres)	Amenities available within the village					
			Educa- tional	Medical	Power supply	Drinking water	Commu- nications	Post and Telegraph
1	2	3	4	5	6	7	8	9
241	Trisula	130	JBS (1)	H (1)	...	T,R	KR	...
242	Scm	66	R	KR	...
243	Sankari	107	JBS (1)	T,R	KR	...
244	Artha	78	Uninhabited	
245	Nail Salwari	114	JBS (1)	T	KR	..
246	Kandai Bajetha	87	R	KR	...
247	Paduli	29	R	KR	...
248	Alisal	77	R	KR	...
249	Kodı	45	Uninhabited	
250	Dhamak	104	JBS (1)	R	KR	...
251	Kafal Pani	115	W	KR	...
252	Bhatuı <i>Ur/</i> Bharatpur	68	W	KR	...
253	Chamsil	293	F	KR	...
254	Beena Talla	157	JBS (1)	F	KR	...
255	Beena Malla	139	T	KR	...
256	Nag Dhar	31	F	KR	...
257	Sauda Mangra	141	F	KR	...
258	Satur	117	F	KR	...
259	Bajrasu	63	F	KR	...
260	Myoli	167	T	KR	...
261	Gugali	215	JBS (1)	T	KR	...
262	Sarana Chain	222	JBS (1)	T	KR	...
263	Bishal	496	T,F	KR	...
264	Pawa	223	T,F	KR	...
265	Guniyala	192	T	KR	...
266	Mayani	103	F	KR	...
267	Devsthan	226	E	T	KR	...
268	Chamethi <i>Ur/</i> Pokhari	274	JBS (2), HSS (1)	FC (1)	E	T	KR	PO
269	Dewar Walla	152	T	KR	...
270	Dewar Palla	373	JBS (1)	T	KR	...

DIRECTORY

LAND USE

Staple Food	Land use (i.e. area under different types of land use in acres rounded to the nearest unit)					Nearest town and distance (Km.)	Day or days of the market/hat, if any, held in the village	Remarks including any place of religious, historical or archaeological interest	Location Code No.
	Forest	Irrigated	Unirrigated	Cultivable Waste	Area not available for cultivation				
10	11	12	13	14	15	16	17	18	1
Barley and Wheat	11	T(13) C(13)	41	32	33	Chamoli (16) Gopeshwar	241
Barley and Wheat	1	T(14) C(14)	27	14	10	Cnamoli (17) Gopeshwar	242
Rice and Wheat	..	T(21) C(21)	46	19	21	Chamoli (19) Gopeshwar	243
...	47	T(5) C(5)	9	7	10	Chamoli (19) Gopeshwar	.	Uninhabited	244
Barley and Wheat	3	T(7) C(7)	29	36	39	Chamoli (20) Gopeshwar	245
Rice and Jhangora	12	T(2) C(2)	33	23	7	Chamoli (20) Gopeshwar	246
Rice and Wheat	3	T(9) C(9)	6	6	5	Chamoli (19) Gopeshwar	247
Rice and Wheat	7	T(6) C(6)	20	23	21	Chamoli (17) Gopeshwar	248
...	8	T(1) C(1)	19	7	10	Chamoli (17) Gopeshwar	..	Uninhabited	249
Rice and Wheat	36	T(1) C(1)	33	24	10	Chamoli (18) Gopeshwar	250
Barley and Wheat	50	T(1) C(1)	16	27	21	Chamoli (16) Gopeshwar	251
Barley and Wheat	9	T(4) C(4)	18	22	15	Chamoli (16) Gopeshwar	252
Rice and Wheat	43	..	61	13	176	Chamoli (29) Gopeshwar	253
Rice and Wheat	57	..	61	5	34	Chamoli (28) Gopeshwar	..	T	254
Rice and Wheat	6	..	92	..	41	Chamoli (29) Gopeshwar	255
Rice and Wheat	3	..	24	2	2	Chamoli (30) Gopeshwar	256
Rice and Wheat	24	..	64	1	52	Chamoli (28) Gopeshwar	257
Rice and Wheat	26	..	143	3	40	Chamoli (31) Gopeshwar	258
Rice and Wheat	2	..	19	42	..	Chamoli (28) Gopeshwar	259
Rice and Wheat	23	..	63	31	50	Chamoli (27) Gopeshwar	260
Rice and Wheat	102	..	105	..	8	Chamoli (28) Gopeshwar	261
Rice and Wheat	16	..	52	35	119	Chamoli (27) Gopeshwar	262
Rice and Wheat	138	..	105	23	230	Chamoli (25) Gopeshwar	.	..	263
Rice and Wheat	7	..	57	146	13	Chamoli (26) Gopeshwar	264
Rice and Wheat	48	..	65	51	28	Chamoli (24) Gopeshwar	265
Rice and Wheat	43	..	23	4	33	Chamoli (24) Gopeshwar	266
Rice and Wheat	12	..	79	5	170	Chamoli (24) Gopeshwar	..	T	267
Rice and Wheat	8	..	119	90	57	Chamoli (23) Gopeshwar	..	T	268
Rice and Wheat	19	..	70	5	58	Chamoli (25) Gopeshwar	..	T	269
Rice and Wheat	106	..	78	72	117	Chamoli (26) Gopeshwar	270

**VILLAGE
AMENITIES AND**

3—CHAMOLI TAHSIL

Loca- tion Code No.	Name of village	Total Area of the village (in acres)	Amenities available within the village					
			Educa- tional	Medical	Power supply	Drinking water	Commu- nications	Post and Telegraph
1	2	3	4	5	6	7	8	9
271	Sinau Talla Malla	417	JBS (2)	T	KR	PO
272	Sinau Palla	91	T	KR	...
273	Udaipur	55	F	KR	...
274	Sakani	44	F	KR	...
275	Khaligaon	54	Uninhabited
276	Simkholi	70	R	KR	...
277	Migangaon	84	F	KR	...
278	Bareth	42	R	KR	..
279	Ijar	48	R	KR	PO
280	Kandai Khota	136	JBS (1)	R	KR	...
281	Birasan Sera	41	JBS (1)	R	KR	...
282	Tamundi	98	F	KR	...
283	Kotgir	17	F	KR	...
284	Chopra	118	F	KR	...
285	Bangthal	385	JBS (1)	F	PR	...
286	Pitha Toli	623	R	KR	...
287	Bhekuna	478	JBS (1)	T	KR	PO
288	Khal Bijetha	164	W,F	KR	...
289	Mahar	79	T	KR	PO
290	Bajwar	73	Uninhabited
291	Parwatipur	48	W,F	KR	...
292	Dungar	482	T	KR	...
293	Kandai	106	T	KR	...
294	Raduwa	421	JBS (1), SBS(1)	T	KR	PO
295	Jorasi	249	T	KR	...
296	Kimotha	119	JBS (1)	T	KR	...
297	Pataroli	24	R	KR	...
298	Masoli	597	SBS (1)	R	KR	PO
299	Guram	510	JBS (1)	R	KR	...
300	Nail	401	R	KR	...

DIRECTORY

LAND USE

Staple Food	Land use (i.e. area under different types of land use in acres rounded to the nearest unit)					Nearest town and distance (Km.)	Day or days of the market/hat, if any, held in the village	Remarks including any place of religious, historical or archaeological interest	Location Code No.
	Forest	Irrigated	Unirrigated	Cultivable Waste	Area not available for cultivation				
10	11	12	13	14	15	16	17	18	19
Rice and Wheat	35	..	156	73	153	Chamoli (29) Gopeshwar	271
Rice and Wheat	3	..	61	18	9	Chamoli (28) Gopeshwar	272
Rice and Wheat	1	..	11	..	43	Chamoli (30) Gopeshwar	273
Rice and Wheat	15	..	13	..	16	Chamoli (30) Gopeshwar	274
	4	..	50	Chamoli (43) Gopeshwar	..	Uninhabited	275
Rice and Wheat	..	T(3) C(3)	43	1	23	Chamoli (20) Gopeshwar	276
Rice and Wheat	..	T(4) C(4)	52	..	28	Chamoli (25) Gopeshwar	277
Rice and Wheat	..	T(6) C(6)	3	..	33	Chamoli (20) Gopeshwar	278
Rice and Wheat	..	T(1) C(1)	18	12	12	Chamoli (25) Gopeshwar	279
Rice and Wheat	..	T(5) C(5)	69	3	59	Chamoli (23) Gopeshwar	280
Rice and Wheat	2	T(13) C(13)	15	..	11	Chamoli (25) Gopeshwar	281
Rice and Wheat	8	T(17) C(17)	7	52	14	Chamoli (23) Gopeshwar	282
Rice and Wheat	..	T(3) C(3)	2	..	12	Chamoli (24) Gopeshwar	283
Rice and Wheat	..	T(4) C(4)	9	95	5	Chamoli (21) Gopeshwar	284
Rice and Wheat	35	T(3) C(3)	154	153	35	Chamoli (66) Gopeshwar	285
Rice and Wheat	253	T(1) C(1)	41	41	287	Chamoli (69) Gopeshwar	286
Rice and Wheat	13	T(1) C(1)	125	125	214	Chamoli (64) Gopeshwar	287
Rice and Wheat	25	T(1) C(1)	53	59	26	Chamoli (66) Gopeshwar	288
Rice and Wheat	4	..	44	..	31	Chamoli (24) Gopeshwar	289
	59	..	14	Chamoli (66) Gopeshwar	..	Uninhabited	290
Rice and Wheat	28	..	3	..	17	Chamoli (67) Gopeshwar	291
Rice and Wheat	215	..	186	..	81	Chamoli (67) Gopeshwar	..	T	292
Rice and Wheat	23	..	62	..	21	Chamoli (24) Gopeshwar	293
Rice and Wheat	110	T(160) C(160)	151	Chamoli (23) Gopeshwar	294
Rice and Wheat	43	T(6) C(6)	141	..	54	Chamoli (24) Gopeshwar	295
Rice and Wheat	19	..	60	..	40	Chamoli (24) Gopeshwar	296
Rice and Wheat	10	..	12	..	2	Chamoli (30) Gopeshwar	297
Rice and Wheat	438	..	140	..	19	Chamoli (35) Gopeshwar	298
Rice and Wheat	139	..	65	..	306	Chamoli (36) Gopeshwar	299
Rice and Wheat	143	..	127	30	101	Chamoli (37) Gopeshwar	300

3—CHAMOLI TAHSIL

VILLAGE
AMENITIES AND

Loca- tion Code No.	Name of village	Total Area of the village (in acres)	Amenities available within the village					
			Educa- tional	Medical	Power supply	Drinking water	Comm.u- nications	Post and Telegraph
1	2	3	4	5	6	7	8	9
301	Nauli	353	JBS (1)	R	KR	..
302	Kalsir	425	T	KR	..
303	Kunji	128	R'	KR	..
304	Bhulkañia	9	Uninhabited
305	Srigarh	152	JBS (1)	T	KR	..
306	Patı	579	..	H (1)	..	R	KR	..
307	Jakha Mala	211	JBS (1)	T	KR	..
308	Salana	630	JBS (1)	T	KR	..
309	Lostu Panthri	324	P	KR	..
310	Tunji	445	JBS (1)	T	KR	..
311	Pagroli	200	Uninhabited
312	Khanna	122	Uninhabited
313	Walli	133	JBS (1)	W,F	KR	..
314	Kharki	157	T	KR	..
315	Kinkhóli	111	W,F	KR	..
316	Harı Shankar	133	JBS (1)	T, W,F	KR	..
317	Khannı	354	T	KR	..
318	Nautha	321	T	KR	..
319	Sathiyána	210	W,F	KR	..
320	Thalu Bair	237	JBS (1)	W,F,T	KR	PO
321	Baman Thala	26	JBS (1)	T, W,F	KR	..
322	Talikhán Sari	290	R	KR	..
323	Kailab	135	R	KR	..
324	Gadiyála	45	F	KR	..
325	Paidula	21	R	KR	..
326	Majiyari	233	F	KR	..
327	Chaurá	109	JBS (1)	F	KR	..
328	Sımlası	154	F	KR	PO
329	Rauta	354	JBS (1)	F	KR	..
330	Pokhala	178	JBS (1)	F	KR	..

DIRECTORY

LAND USE

Staple Food	Land use (i.e. area under different types of land use in acres rounded to the nearest unit)					Nearest town and distance (Km.)	Day or days of the market/ hat, if any, held in the village	Remarks including any place of religious, historical or archaeological interest	Location Code No.
	Forest	Irrigated	Unirrigated	Cultivable Waste	Area not available for cultivation				
10	11	12	13	14	15	16	17	18	1
Wheat and Rice	16	..	33	4	300	Chamoli (38) Gopeshwar	301
Wheat and Rice	240	..	150	5	30	Chamoli (40) Gopeshwar	302
Wheat and Rice	4	..	23	..	101	Chamoli (40) Gopeshwar	303
..	7	2	Chamoli (52) Gopeshwar	..	Uninhabited	304
Wheat and Rice	36	..	90	..	26	Chamoli (37) Gopeshwar	305
Wheat and Rice	438	..	141	Chamoli (35) Gopeshwar	306
Wheat and Rice	47	T(7) C(7)	157	Chamoli (35) Gopeshwar	307
Wheat and Rice	75	..	221	..	334	Chamoli (80) Gopeshwar	308
Wheat and Rice	211	..	45	..	68	Chamoli (37) Gopeshwar	309
Wheat and Rice	58	..	180	..	207	Chamoli (31) Gopeshwar	310
..	44	..	14	..	142	Chamoli (27) Gopeshwar	..	Uninhabited	311
..	26	..	15	..	81	Chamoli (21) Gopeshwar	..	Uninhabited	312
Wheat and Rice	5	T(11) C(11)	100	12	5	Chamoli (59) Gopeshwar	313
Wheat and Rice	37	T(8) C(8)	30	33	44	Chamoli (61) Gopeshwar	314
Wheat and Rice	7	T(5) C(5)	44	49	6	Chamoli (62) Gopeshwar	315
Wheat and Rice	6	T(17) C(17)	43	59	8	Chamoli (40) Gopeshwar	316
Wheat and Rice	73	T(11) C(11)	93	104	73	Chamoli (59) Gopeshwar	317
Wheat and Rice	106	T(4) C(4)	38	47	126	Chamoli (62) Gopeshwar	318
Wheat and Rice	3	T(16) C(16)	65	81	45	Chamoli (62) Gopeshwar	319
Wheat and Rice	16	T(2) C(2)	98	100	21	Chamoli (64) Gopeshwar	320
Wheat and Rice	4	..	9	9	4	Chamoli (66) Gopeshwar	321
Wheat and Rice	169	..	81	23	17	Chamoli (26) Gopeshwar	322
Wheat and Rice	2	T(5) C(5)	44	1	33	Chamoli (27) Gopeshwar	323
Wheat and Rice	..	T(4) C(4)	24	15	2	Chamoli (22) Gopeshwar	324
Wheat and Rice	..	T(7) C(7)	7	..	7	Chamoli (24) Gopeshwar	325
Wheat and Rice	40	T(26) C(26)	83	82	2	Chamoli (24) Gopeshwar	326
Wheat and Rice	5	T(6) C(6)	62	12	24	Chamoli (24) Gopeshwar	327
Wheat and Rice	..	T(1) C(1)	68	86	2	Chamoli (25) Gopeshwar	328
Wheat and Rice	2	..	148	162	42	Chamoli (28) Gopeshwar	329
Wheat and Rice	6	..	19	145	8	Chamoli (30) Gopeshwar	330

3—CHAMOLI TAHSIL

VILLAGE
AMENITIES AND

Loca- tion Code No.	Name of village	Total Area of the village (in acres)	Amenities available within the village					
			Educa- tional	Medical	Power supply	Drinking water	Communi- cations	Post and Telegraph
1	2	3	4	5	6	7	8	9
331	Malkoti	93	R	KR	..
332	Deukasorh	17	R	KR	..
333	Gotiginwala	175	F	KR	..
334	Sera	71	F	KR	..
335	Bajun	238	JBS (1)	R	PR	..
336	Uttarasu	227	F,R	PR	..
337	Dungari	173	F	PR	..
338	Chapar	225	R	KR	..
339	Simal Sari	37	F	PR	..
340	Temana	24	F,R	PR	..
341	Palijai Khanda	60	F,R	PR	..
342	Deolakh	171	F	KR	..
343	Sang	232	JBS (1)	F	KR	..
344	Gadnail	201	R	KR	..
345	Pati	84	R	KR	..
346	Gandhari	211	T,R	KR	..
347	Bhain Sari	289	R	PR	..
348	Dhar Kot	453	JBS (1)	O,F	PR	..
349	Bhairgaon	117	R	PR	..
350	Nirwali	95	JBS (1)	O,R	PR	..
351	Chopra	210	JBS (1), SBS (1)	D (1), FC (1), MCW (1)	..	F,O	PR	PO
352	Palli Talli	22	F,O	PR	..
353	Palli Malli	63	F,O	PR	..
354	Kurli	153	F	KR	..
355	Jondola	118	JBS (1)	F	KR	..
356	Kurjhan	607	O (1)	F,R	KR	PO
357	Koti Barkoti	218	F,R	KR	..
358	Madola	91	JBS (1)	R	KR	..
359	Bhatwari	323	R	KR	..
360	Kothagi	693	JBS (1)	R,F	KR	..

DIRECTORY

LAND USE

Staple Food	Land use (i.e area under different types of land use in acres rounded to the nearest unit)					Nearest town and distance (Km.)	Day or days of the market/ if any, held in the village	Remarks including any place of re- ligious, histo- rical or archaeological interest	Loca- tion Code No.
	Forest	Irrigated	Unirri- gated	Cultiv- able Waste	Area not avail- able for cultiva- tion				
10	11	12	13	14	15	16	17	18	1
Wheat and Barley	10	T(5) C(5)	30	40	8	Chamoli (50) Gopeshwar	331
Wheat and Rice	..	T(4) C(4)	1	..	12	Chamoli (28) Gopeshwar	332
Wheat and Rice	..	T(28) C(28)	118	19	10	Chamoli (27) Gopeshwar	333
Wheat and Rice	..	T(8) C(8)	17	45	1	Chamoli (21) Gopeshwar	334
Wheat and Rice	..	T(1) C(1)	90	49	98	Chamoli (64) Gopeshwar	335
Wheat and Mandwa	..	T(6) C(6)	54	44	123	Chamoli (61) Gopeshwar	336
Wheat and Mandwa	8	T(3) C(3)	95	16	51	Chamoli (56) Gopeshwar	337
Wheat and Rice	55	T(7) C(7)	120	13	30	Chamoli (58) Gopeshwar	338
Wheat and Rice	1	..	19	1	16	Chamoli (54) Gopeshwar	339
Wheat and Rice	..	T(10) C(10)	6	1	7	Chamoli (54) Gopeshwar	340
Wheat and Rice	..	T(1) C(1)	45	..	14	Chamoli (53) Gopeshwar	341
Wheat and Rice	39	T(21) C(21)	30	58	23	Chamoli (51) Gopeshwar	342
Wheat and Rice	..	T(10) C(10)	100	22	150	Chamoli (53) Gopeshwar	343
Wheat and Rice	..	T(48) C(48)	50	90	13	Chamoli (54) Gopeshwar	344
Wheat and Rice	18	T(1) C(1)	27	27	11	Chamoli (54) Gopeshwar	345
Wheat and Rice	7	T(100) C(100)	6	59	39	Chamoli (53) Gopeshwar	346
Wheat and Rice	..	T(31) C(31)	50	172	36	Chamoli (53) Gopeshwar	347
Wheat and Rice	121	..	49	241	42	Chamoli (50) Gopeshwar	348
Wheat and Rice	4	T(15) C(15)	2	91	5	Chamoli (50) Gopeshwar	349
Wheat and Rice	1	T(20) C(20)	1	..	73	Chamoli (48) Gopeshwar	350
Wheat and Rice	37	T(77) C(77)	77	11	8	Chamoli (54) Gopeshwar	351
Wheat and Rice	13	2	7	Chamoli (54) Gopeshwar	352
Wheat and Rice	..	T(5) C(5)	21	1	36	Chamoli (56) Gopeshwar	353
Wheat and Rice	96	..	57	Chamoli (46) Gopeshwar	354
Wheat and Rice	..	T(11) C(11)	56	..	51	Chamoli (50) Gopeshwar	355
Wheat and Rice	34	..	78	56	439	Chamoli (48) Gopeshwar	356
Wheat and Rice	17	T(45) C(45)	19	36	101	Chamoli (46) Gopeshwar	357
Wheat and Rice	..	T(39) C(39)	25	..	27	Chamoli (43) Gopeshwar	358
Wheat and Rice	14	T(26) C(26)	20	..	263	Chamoli (63) Gopeshwar	359
Wheat and Rice	22	60	611	Chamoli (42) Gopeshwar	360

**VILLAGE
AMENITIES AND**

8—CHAMOLI TAHSIL

Loca- tion Code No.	Name of village	Total Area of the village (in acres)	Amenities available within the village						
			Educa- tional	Medical	Power supply	Drinking water	Commu- nications	Post and Telegraph	
1	2	3	4	5	6	7	8	9	
361	Chhinka	386	JBS (1)	F, R	KR	..	
362	Sindar Wani]Talli	211	R	KR	..	
363	Sindar Wani]Malli	100	R	KR	..	
364	Nag Danda	131	F	KR	..	
365	Narsu	138	R	KR	.	
366	Jhali Math	88	R	KR	..	
367	Chamsil	132	R	KR	..	
368	Sari	186	JBS (1)	F, R	KR	PO	
369	Nag	233	R	NA	..	
370	Isala	178	JBS (1)	F, R	NA	..	
371	Gwar	84	Uninhabited		
372	Gair	103	F, W	KR	..	
373	Bora Talla	115	R	KR	..	
374	Bora Malla	106	W	KR	..	
375	Bajra Kot	306	JBS (1)	F, R	KR	..	
376	Thapalgaon	370	F, R	KR	..	
377	Baman Thapla	588	R	KR	..	
378	Jaggi Kandai	521	JBS (1), SBS (1)	MCW (1)	..	R	KR	PO	
379	Kandai Bajji	306	F, R	KR	..	
380	Mahar Malla	44	F, R	KR	..	
381	Mahar Talla	169	F, R	KR	..	
382	Dhung	122	R	KR	..	
383	Jarkhar	162	F, R	KR	..	
384	Agar Jawari	721	JBS (1)	F, R	KR	..	
385	Kokhandi	1,152	JBS (1)	F	KR	..	
386	Kwurimalnash	354	F, R	KR	..	
387	Talgarh Lagga Jarmwar	257	R	KR	..	
388	Deoka Sera	80	F	KR	..	
389	Gailung	125	W	KR	..	
390	Toh Lagga Gailung	115	R	KR	..	

DIRECTORY

LAND USE

Staple Food	Land use (i.e. area under different types of land use in acres rounded to the nearest unit)					Nearest town and distance (Km.)	Day or days of the market/ <i>hat</i> , if any, held in the village	Remarks including any place of religious, historical or archaeological interest	Location Code No.
	Forest	Irrigated	Unirrigated	Cultivable Waste	Area not available for cultivation				
10	11	12	13	14	15	16	17	18	1
Wheat and Rice	38	T(9) C(9)	15	20	304	Chamoli (48) Gopeshwar	361
Wheat and Rice	35	..	62	33	81	Chamoli(45) Gopeshwar	362
Wheat and Rice	1	..	32	32	35	Chamoli (42) Gopeshwar	363
Wheat and Rice	2	..	58	..	71	Chamoli (43) Gopeshwar	364
Wheat and Rice	29	11	98	Chamoli (42) Gopeshwar	365
Wheat and Rice	..	T(12) C(12)	13	.	63	Chamoli (40) Gopeshwar	..	T	366
Wheat and Rice	..	T(51) C(51)	13	..	68	Chamoli (42) Gopeshwar	367
Wheat and Rice	42	T(38) C(38)	27	46	33	Chamoli (42) Gopeshwar	368
Wheat and Rice	18	..	68	..	147	Chamoli (45) Gopeshwar	369
Wheat and Rice	2	T(8) C(8)	89	..	79	Chamoli (46) Gopeshwar	370
...	..	T(1) C(1)	6	12	15	Chamoli (43) Gopeshwar	..	Uninhabited	371
Wheat and Rice	7	..	25	..	71	Chamoli (44) Gopeshwar	..	.	372
Wheat and Rice	2	..	34	..	79	Chamoli (48) Gopeshwar	373
Wheat and Rice	48	..	33	13	12	Chamoli (48) Gopeshwar	374
Wheat and Rice	74	T(17) C(17)	125	..	90	Chamoli (46) Gopeshwar	375
Wheat and Rice	94	T(18) C(18)	135	..	123	Chamoli (51) Gopeshwar	376
Wheat and Rice	235	T(18) C(18)	75	..	260	Chamoli (51) Gopeshwar	377
Wheat and Rice	5	..	143	270	103	Chamoli (59) Gopeshwar	378
Wheat and Rice	155	..	73	..	78	Chamoli (59) Gopeshwar	379
Wheat and Rice	.	T(5) C(5)	31	..	8	Chamoli (60) Gopeshwar	380
Wheat and Rice	55	T(1) C(1)	77	11	25	Chamoli (60) Gopeshwar	..	T	381
Wheat and Rice	25	T(5) C(5)	40	..	52	Chamoli (60) Gopeshwar	382
Wheat and Rice	..	T(3) C(3)	67	..	92	Chamoli (59) Gopeshwar	383
Wheat and Rice	1	..	46	..	674	Chamoli (58) Gopeshwar	384
Wheat and Rice	279	T(1) C(1)	207	254	411	Chamoli (58) Gopeshwar	385
Wheat and Rice	6	T(8) C(8)	81	..	259	Chamoli (59) Gopeshwar	386
Wheat and Rice	43	T(5) C(5)	28	3	178	Chamoli (59) Gopeshwar	387
Wheat and Rice	10	T(7) C(7)	16	12	35	Chamoli (46) Gopeshwar	388
Wheat and Rice	43	13	69	Chamoli (40) Gopeshwar	389
Wheat and Rice	6	..	32	40	37	Chamoli (40) Gopeshwar	390

3—CHAMOLI TAHSIL

VILLAGE
AMENITIES AND

Loca- tion Code No.	Name of village	Total Area of the village (in acres)	Amenities available within the village					
			Educa- tional	Medical	Power supply	Drinking water	Commu- nications	Post and Telegraph
1	2	3	4	5	6	7	8	9
391	Kwynthi	216	JBS (1)	F, R	KR	..
392	Kanda	227	.	.	.	W	KR	..
393	Khauri	91	R	KR	..
394	Rauthla	112	R	KR	..
395	Ranon	174	JBS (1)	F	KR	..
396	Tolu Lagga Ranaon	86	F	KR	..
397	Dauga Dhar	62	W, F	KR	..
398	Banji Lagga Ranon	127	W	KR	..
399	Chhandoh	40	W	PR	PO
400	Karchhuna Talla	40	R, F	PR	..
401	Karchhuna Malla	28	R, W	PR	..
402	Khunagar	34	F	PR	..
403	Bika Sodi	338	F, T	KR	..
404	Kumera	136	JBS (1)	F	KR	..
405	Sarmola	355	JBS (1)	F	KR	..
406	Soogi	164	F	PR	..
407	Gadona	118	W, R	KR	..
408	Baimankhal	71	JBS (1)	F	KR	..
409	Khaskhal	142	R, F	KR	..
410	Kunj	162	R	KR	..
411	Maithana	151
412	Semi	313	JBS (1)	F	KR	..
413	Bamoth	372	JBS(2)	R	KR	..
								FOREST
F-1	Gopeshwar Range	10	T	PR	..
F-2	Naganath Sub Range	40	O	KR	..
F-3	Chamoli Sub Range	6	T	KR	..
F-4	Nand Prayag Sub Range	9	NA	KR	..

DIRECTORY

LAND USE

Staple Food	Land use (i.e. area under different types of land use in acres rounded to the nearest unit)					Nearest town and distance (Kiln.)	Day or days of the market/ <i>hai</i> , if any, held in the village	Remarks including any place of religious, historical, archaeological interest	Location Code No.
	Forest	Irrigated	Unirrigated	Cultivable Waste	Area not available for cultivation				
10	11	12	13	14	15	16	17	18	1
Rice and Wheat	4	..	82	28	102	Chamoli (43) Gopeshwar	..	T	391
Rice and Wheat	79	49	99	Chamoli (45) Gopeshwar	392
Rice and Wheat	..	T(5) C(5)	47	..	89	Chamoli (43) Gopeshwar	393
Rice and Wheat	35	..	77	Chamoli (43) Gopeshwar	394
Wheat and Barley	..	T(11) C(11)	43	..	120	Chamoli (42) Gopeshwar	..	T	395
Wheat and Barley	31	..	55	Chamoli (43) Gopeshwar	396
Wheat and Barley	..	T(1) C(1)	61	Chamoli (44) Gopeshwar	397
Wheat and Gram	50	..	77	Chamoli (43) Gopeshwar	398
Rice and Wheat	..	T(3) C(3)	8	24	5	Chamoli (41) Gopeshwar	399
Wheat and Rice	..	T(6) C(6)	24	..	10	Chamoli (42) Gopeshwar	400
Rice and Wheat	..	T(1) C(1)	3	..	24	Chamoli (42) Gopeshwar	401
Wheat and Barley	..	T(3) C(6)	4	..	24	Chamoli (43) Gopeshwar	402
Rice and Wheat	180	..	141	..	17	Chamoli (46) Gopeshwar	403
Wheat and Rice	..	T(7) C(7)	129	Chamoli (43) Gopeshwar	..	T	404
Wheat and Barley	..	T(1) C(1)	191	..	163	Chamoli (43) Gopeshwar	405
Rice and Wheat	..	T(35) C(35)	53	69	2	Chamoli (41) Gopeshwar	406
Wheat and Barley	..	T(6) C(6)	46	..	61	Chamoli (42) Gopeshwar	407
Wheat and Barley	..	T(1) C(1)	45	..	25	Chamoli (46) Gopeshwar	..	T	408
Wheat and Barley	..	T(4) C(4)	64	..	74	Chamoli (46) Gopeshwar	409
Wheat and Barley	..	T(3) C(3)	36	..	123	Chamoli (48) Gopeshwar	410
	26	..	125	Chamoli (35) Gopeshwar	..	Uninhabited	411
Wheat and Barley	104	..	209	Chamoli (35) Gopeshwar	412
Wheat and Rice	..	T(18) C(18)	168	4	132	Chamoli (38) Gopeshwar	..	T	413
CHARGE									
Wheat and Rice	10	Chamoli (26) Gopeshwar	F-1
Wheat and Rice	13	27	Chamoli (148) Gopeshwar	F-2
Wheat and Rice	6	Chamoli (11) Gopeshwar	F-3
Wheat and Rice	9	Chamoli (122) Gopeshwar	F-4

4-Ukhimath Tahsil

ALPHABETICAL LIST OF VILLAGES

UKHIMATH TAHSIL

Sl. No.	Name of Village	Location Code No.	Sl. No.	Name of Village	Location Code No.	Sl. No.	Name of Village	Location Code No.
1	2	3	1	2	3	1	2	3
1	Ajaipur	205	31	Bedu Bagar	221	61	Chaumasi	71
2	Akar Dhar	56	32	Bedula Wan	87	62	Chaund	286
8	Akhori	180	33	Bela	320	63	Chaundi	51
4	Amdala	324	34	Benji	289	64	Chilond	74
5	Amothes	234	35	Bhainsari	36	65	China Gwar	127
6	Andar Wari	54	36	Bhainsgaon	318	66	Chopra	287
7	Asma	38	37	Bhana Guwar	185	67	Chopta	116
8	Asondandiya	202	38	Bhan Kund Maya Bula	120	68	Chunni	102
9	Aunga	259	39	Bhatwari	104	69	Dadoli	226
10	Bachhani	268	40	Bhatwari	160	70	Daira	123
11	Balsundi	182	41	Bhatwari	264	71	Dalsingi	214
12	Bamoli	294	42	Bhatwari	257	72	Damar	147
13	Banasu	81	43	Bhatwari	210	73	Dangi	291
14	Bandri Kot	297	44	Bhetsem	63	74	Dangi	222
15	Baniya Kund	117	45	Bhingi	137	75	Darmwari	308
16	Banjvari	233	46	Bhiri	171	76	Daula	178
17	Banj Gudu	245	47	Bhonsal	262	77	Dean Gana	46
18	Barab Bichalla	195	48	Biroli Chak Tugasu	94	78	Dewali Bharigaon	52
19	Barab Malla	194	49	Biron Dewal	169	79	Dewar	83
20	Barab Talla	196	50	Bora	284	80	Dewsal	32
21	Barasu	14	51	Buruwa	95	81	Dhani	21
22	Bareth	161	52	Butolgaon	239	82	Dhar	248
23	Bareth	258	53	Byung	24	83	Dhar Sami	41
24	Barmyari	150	54	Byunkhi	67	84	Dharwalgaon	19
25	Barngali	125	55	Chamak	283	85	Dhawal Sari	323
26	Barsil Pawekh	293	56	Chameli	235	86	Dhuyeli	326
27	Basti	168	57	Chamrara	229	87	Dilami	113
28	Basti Lagga Jagi Bagwan	98	58	Chamswara	277	88	Dilan Gwar	131
29	Bauntha	312	59	Chandrapuri	216	89	Dobha	268
30	Bawai	285	60	Chauki Barsil	304	90	Dubarkhu	208

ALPHABETICAL LIST OF VILLAGES

UKHIMATH TAHSIL

Sl. No.	Name of Village	Location Code No.	Sl. No.	Name of Village	Location Code No.	Sl. No.	Name of Village	Location Code No.
1	2	3	1	2	3	1	2	3
91	Dugal Bhita	118	121	Guguli	200	151	Kakola	240
92	Dungar	166	122	Gujara Gwar	129	152	Kalain	188
93	Dungari	191	123	Gunakyark	219	153	Kala Kot	248
94	Dungar Semola	107	124	Gunaun	292	154	Kalmath	68
95	Falai	220	125	Gunda Gwar	180	155	Kamara	325
96	Fata	18	126	Gupta Kashi	35	156	Kamsal	252
97	Fegu	152	127	Gwita	26	157	Kansda	124
98	Gabanigaon Bajwar	238	128	Hat	218	158	Kanda	272
99	Gabanigaon Chak Bajwar	211	129	Humola	151	159	Kandara	175
100	Gadgu	97	130	Hudu	121	160	Kandi	197
101	Gadil	265	131	Hyun	59	161	Kaniyas	177
102	Gadnu	230	132	Jabari	198	162	Kantha	110
103	Gadsari	276	133	Jagi Bagan	85	163	Karan Silli	206
104	Gaid	99	134	Jagoth	250	164	Karan Dhar	298
105	Gair	174	135	Jagpura	133	165	Karokhi	111
106	Gair	13	136	Jahangi	246	166	Kedar Nath	1
107	Gangtal	290	137	Jaikhanda	179	167	Kera Malla	189
108	Gari	37	138	Jai Khandi	201	168	Kera Talla	190
109	Garuriya	2	139	Jakhani	279	169	Khal	44
110	Garwali	139	140	Jalai Sursal	173	170	Khalyun	254
111	Gaundar	79	141	Jal Malla	72	171	Khariya	22
112	Gauri Kund	6	142	Jal Talla	73	172	Khat	20
113	Gautna	282	143	Jamlak	42	173	Khatiyana	313
114	Ghat Bagar	167	144	Jamu	16	174	Khera	49
115	Ghintoli	271	145	Jolla	159	175	Kheti Nadla	86
116	Ghinur Paui	3	146	Jugasu	93	176	Khumera	25
117	Ginwala	237	147	Jurani	64	177	Khunu	75
118	Ginwari Gaon	146	148	Kabiltha	77	178	Khurur	321
119	Girbhuter	303	149	Kadaun	309	179	Kimana	108
120	Girya	100	150	Kail	134	180	Kinjhani	193

ALPHABETICAL LIST OF VILLAGES

UKHIMATH TAHSIL

Sl. No.	Name of Village	Location Code No.	Sl. No.	Name of Village	Location Code No.	Sl. No.	Name of Village	Location Code No.
1	2	3	1	2	3	1	2	3
181	Kirmoriya	45	211	Modah Talli	96	241	Parkani	144
182	Kolu Bhannu	266	212	Maikhanda	23	242	Pathali	106
183	Kontha	187	213	Maj Koti	305	243	Patiyan	158
184	Korkhi Malli	28	214	Matthana Chhatli	301	244	Paundar	82
185	Korkhi Talli	27	215	Makku	185	245	Paw	132
186	Korj (Koshal Pur)	164	216	Malkhi	258	246	Phalasi	231
187	Kothera	62	217	Malnaun	280	247	Phali Pasalat	57
188	Koti	224	218	Mangoli	101	248	Phapanj	90
189	Kotma	76	219	Mangu	256	249	Pilu	244
190	Kuher	142	220	Mansuna	92	250	Poaja	317
191	Kumoli Mal Koti	295	221	Marghat	228	251	Polla Kundela	153
192	Kund	215	222	Mat Khani	209	252	Pothi Basa	119
193	Kunda Dan Kot	274	223	Mehargaon	242	253	Rabigaon	17
194	Kundgar	10	224	Moli	192	254	Raigu	176
195	Kundhya	138	225	Mundasu	199	255	Rali	69
196	Kunjalpur	91	226	Mund Katiya	7	256	Ram Bara	4
197	Kungheti	203	227	Nagarsal	170	257	Rampur	209
198	Kurnjhethi	66	228	Nag Jogi	155	258	Ransi Chak Uniyana	81
199	Kyark	310	229	Naili	217	259	Ransi Tarsali	80
200	Kyark	141	230	Naini Paundar	165	260	Raun Chak Chauki	84
201	Kyark Barsuri	163	231	Naikot	232	261	Rauntek	88
202	Kyunja	207	232	Nala	60	262	Rayansu	212
203	Kyuri	273	233	Namoli	55	263	Rodu	112
204	Lachksman Gwar	128	234	Nari	316	264	Rudurpur	63
205	Lamb Gaundi	53	235	Nyalsu	11	265	Rumesi	261
206	Lodla	275	236	Oring	172	266	Sagna	223
207	Lolghhara	70	237	Pailing	145	267	Saliya	43
208	Luwani	47	238	Paing	109	268	San	311
209	Lwara	43	239	Pali	89	269	Sandar	319
210	Machkandi	184	240	Pali	213	270	Sangur	162

ALPHABETICAL LIST OF VILLAGES

UKHIMATH TAHSIL

Sl. No.	Name of Village	Location Code No.	Sl. No.	Name of Village	Location Code No.	Sl. No.	Name of Village	Location Code No.
1	2	3	1	2	3	1	2	3
271	Sankari	34	291	Singhata	225	311	Tilwara	300
272	Sansari	105	292	Singoli	58	312	Tinsoli	156
273	Saran Losan	5	293	Sersı	12	313	Tolab	296
274	Sari	114	294	Swanri Gwans	270	314	Toli	8
275	Sarna	88	295	Syaldobha	255	315	Toliyaun	249
276	Satere	515	296	Syansu	78	316	Tondla	247
277	Saurbhatgaon	288	297	Syund Dhamak	307	317	Trijugi Narain	9
278	Sauri	236	298	Taijaman	157	318	Tulanga	50
279	Semar	126	299	Tal Sari	251	319	Tungnath	115
280	Semi Talli	40	300	Tamind	302	320	Tyuri	30
281	Sem Kiurala	29	301	Tankilla	140	321	Ukhimath	103
282	Sena Chak Chhara	183	302	Tarag	269	322	Umraulasaur	322
283	Seratok	204	303	Tarsali	15	323	Urkhoh	267
284	Shishi	241	304	Tat Lagga Phegu	154	324	Usara	122
285	Shivpuri	314	305	Temariya Palla	149	325	Uthind	143
286	Sila Bamangaon	227	306	Temariya Walla	148	326	Waridang	278
287	Sil Goth	136	307	Tewari Sem	186			
288	Silisera	231	308	Thaglası	65		FOREST CHARGE	
289	Sil Kot	260	309	Thaglası	39	1	Ukhimath	F-1
290	Sina GadıSari	181	310	Thalasu	306			

Note:—Marked differences in spelling of villages from 1961 D.C.H. have been given within brackets in Col. 2 of the Alphabetical List.

4—UKHIMATH TAHSIL

VILLAGE
AMENITIES AND

Loca- tion Code No.	Name of village	Total Area of the village (in acres)	Amenities available within the village					
			Educa- tional	Medical	Power supply	Drinking water	Comm- nications	Post and Telegraph
1	2	3	4	5	6	7	8	9
1	Kedar Nath	35	Uninhabited
2	Garuriya	4	Uninhabited
3	Ghinur Pani	5	Uninhabited
4	Ram Bara	18	Uninhabited
5	Saran Losan	1	Uninhabited
6	Gauri Kund	137	JBS(1)	HC(1)	..	T	PR	PO
7	Mund Katiya	9	Uninhabited
8	Toh	125	R	KR	..
9	Trijugi Narain	125	JBS(1)	T	PR	PO
10	Kundgar	155	T	PR	..
11	Nyalsu	549	JBS(1)	T	PR	PO
12	Sersi	241	JBS(1)	T	PR	..
13	Gair	21	R	PR	..
14	Barasu	321	JBS(1)	T	PR	..
15	Tarsali	63	R	KR	..
16	Jamu	511	JBS(1)	T	KR	..
17	Rabigaon	175	R	KR	..
18	Fata	52	HSS(1)	H(1)	..	T	PR	PO
19	Dharwalgaon	21	R	KR	..
20	Khat	11	T	PR	..
21	Dhani	33	T	KR	..
22	Khariya	365	T	PR	..
23	Matkhanda	470	JBS (2)	T	PR	..
24	Byung	26	T	PR	PO
25	Khumera	323	JBS(1)	..	E	R	PR	..
26	Gwita	8	JBS(1)	R	PR	..
27	Korkhi Talli	14	R	PR, KR	..
28	Korkhi Malli	17	R	KR	..
29	Sem Kiurala	15	R	KR	..
30	Tyuri	228	R	KR	..

DIRECTORY

LAND USE

Staple Food	Land use (i.e. area under different types of land use in acres rounded to the nearest unit)					Nearest town and distance (Km.)	Day or days of the market/ hat, if any, held in the village	Remark including any place of religious, historical or archaeological interest	Location Code No.
	Forest	Irrigated	Unirrigated	Cultivable Waste	Area not available for cultivation				
10	11	12	13	14	15	16	17	18	1
...	22	13	Chamoli(145)	...	Uninhabited	1
...	3	1	Chamoli(114)	...	Uninhabited	2
...	3	2	Chamoli(142)	..	Uninhabited	3
...	12	6	Chamoli(137)	..	Uninhabited	4
.	1	Chamoli(134)	..	Uninhabited	5
Rice and Wheat	67	..	27	16	27	Chamoli(131)	..	T	6
..	3	2	4	Chamoli(128)	...	Uninhabited	7
Gram and Mandwa	7	...	24	61	33	Chamoli(134)	8
Wheat and Gram	9	...	24	59	33	Chamoli(134)	...	T	9
Rice and Wheat	1	...	62	42	50	Chamoli(127)	10
Rice and Wheat	335	...	148	25	41	Chamoli(123)	11
Rice and Wheat	26	...	59	139	17	Chamoli(122)	...	T	12
Rice and Wheat	3	...	4	11	3	Chamoli(112)	13
Rice and Wheat	110	147	64	Chamoli(120)	14
Rice and Wheat	25	...	17	8	13	Chamoli(122)	15
Rice and Wheat	272	...	131	74	34	Chamoli(117)	...	T	16
Rice and Wheat	44	123	8	Chamoli(116)	17
Rice and Wheat	23	19	10	Chamoli(116)	18
Rice and Wheat	20	...	1	Chamoli(116)	19
Rice and Wheat	10	...	1	Chamoli(116)	20
Rice and Wheat	32	..	1	Chamoli(115)	21
Rice and Wheat	6	...	123	222	14	Chamoli(114)	...	T	22
Rice and Wheat	117	...	120	218	15	Chamoli(114)	...	T	23
Rice and Wheat	1	...	24	...	1	Chamoli(111)	24
Rice and Wheat	109	T(3) C(3)	160	10	41	Chamoli(110)	25
Rice and Wheat	5	3	...	Chamoli(114)	26
Rice and Wheat	13	...	1	Chamoli(113)	27
Rice and Wheat	12	4	1	Chamoli(145)	28
Rice and Wheat	14	...	1	Chamoli(114)	29
Rice and Mandwa	86	T(1) C(1)	112	17	12	Chamoli(113)	30

4—UKHIMATH TAHSIL

VILLAGE
AMENITIES AND

Loca- tion Code, No.	Name of village	Total Area of the village (in acres)	Amenities available within the village					
			Educa- tional	Medical	Power supply	Drinking water	Commu- nication	Post and Telegraph
1		3	4	5	6	7	8	9
31	Banasu	274	JBS (1)	T	KR	...
32	Dewsal	224	R	KR	...
33	Dewar	702	JBS (1)	T	KR	...
34	Sankari	261	R	KR	...
35	Gupta Kashi	62	JBS (1)	H (1)	E	T	PR	PO
36	Bhain Sari	44	E	R	PR	...
37	Gari	17	T	KR	...
38	Aśma	24	HSS(2)	...	E	T	PR	PO
39	Thaglasa	58	T	PR	...
40	Semi Talli	111	E	T	PR	...
41	Dhar Sami	69	T	PR	...
42	Jamlak	122	R	KR	...
43	Lwara	239	JBS (1), SBS (1)	T,R	KR	...
44	Khal	92	Uninhabited
45	Kirmoriya	111	Uninhabited
46	Dean Gana	121	R	KR	...
47	Lwani	137	JBS (1)	T,R	KR	...
48	Saliya	224	T	KR	...
49	Khera	98	T	KR	...
50	Tulanga	481	T	KR	..
51	Chaundi	15	R	KR	...
52	Dewali Bharigaon	426	JBS (1)	T	KR	..
53	Lamb Gaundi	298	SBS (1)	HC (1)	...	T	KR	PO
54	Andar Wari	197	R	KR	PO
55	Namoli	79	R	KR	...
56	Akar Dhar	56	R	KR	...
57	Phali Pasalat	186	T	KR	...
58	Singoli	95	T	KR	...
59	Hyun	93	E	T	KR	...
60	Nala	355	JBS (1)	...	E	T,R	PR	...

DIRECTORY

LAND USE

Staple Food	Land use (i.e. area under different types of land use in acres rounded to the nearest unit)					Nearest town and distance (Km.)	Day or days of the market/ ha ^t , if any, held in the village	Remarks ir- cluding any place of re- ligious, his- torical or archaeological interest	Loca- tion Code No.
	Forest	Irrigated	Unirri- gated	Cultiv- able Waste	Area not avail- able for cul- tiva- tion				
10	11	12	13	14	15	16	17	18	1
Rice and Wheat	34	T(2) C(2)	108	110	20	Chamoli (110)	31
Rice and Wheat	93	T(1) C(1)	94	26	10	Chamoli (108)	..	T	32
Rice and Wheat	429	T(1) C(1)	199	64	9	Chamoli (107)	33
Rice and Wheat	115	T(2) C(2)	90	27	27	Chamoli (105)	34
Rice and Wheat	..	T(1) C(1)	35	13	13	Chamoli (104)	..	T	35
Rice and Wheat	15	T(1) C(1)	20	2	6	Chamoli (103)	36
Rice and Wheat	12	1	4	Chamoli (104)	37
Rice and Wheat	..	T(1) C(1)	5	6	12	Chamoli (104)	38
Rice and Wheat	13	..	21	10	14	Chamoli (103)	39
Rice and Wheat	38	..	35	14	24	Chamoli (102)	..	T	40
Rice and Wheat	27	T(6) C(6)	6	1	29	Chamoli (102)	41
Rice and Wheat	77	..	11	30	4	Chamoli (104)	42
Rice and Wheat	89	68	82	Chamoli (105)	43
	81	..	2	6	3	Chamoli (105)	..	Uninhabited	44
	89	..	1	21	..	Chamoli (106)	..	Uninhabited	45
Rice and Wheat	29	48	44	Chamoli (106)	46
Rice and Wheat	56	73	8	Chamoli (107)	..	T	47
Rice and Wheat	84	110	30	Chamoli (106)	48
Rice and Wheat	39	46	13	Chamoli (107)	49
Rice and Wheat	152	233	46	Chamoli (108)	50
Rice and Wheat	10	1	4	Chamoli (107)	51
Rice and Wheat	168	242	16	Chamoli (108)	..	T	52
Rice and Wheat	163	92	43	Chamoli (107)	..	T	53
Rice and Wheat	89	96	12	Chamoli (105)	54
Rice and Wheat	43	25	11	Chamoli (105)	55
Rice and Wheat	23	25	8	Chamoli (106)	56
Rice and Wheat	53	106	27	Chamoli (103)	57
Rice and Wheat	37	37	21	Chamoli (106)	58
Rice and Wheat	49	..	37	1	6	Chamoli (106)	59
Rice and Wheat	105	T(4) C(4)	182	24	40	Chamoli (105)	..	T	60

**VILLAGE
AMENITIES AND**

4- UKHIMATH TAHSIL

Amenities available within the village

Loca- tion Code No.	Name of village	Total Area of the village (in acres)	Amenities available within the village					
			Educa- tional	Medical	Power supply	Drinking water	Commu- nications	Post and Telegraph
1	2	3	4	5	6	7	8	9
61	Rudurpur	146	R	KR	...
62	Kothera	125	R	KR	...
63	Bhetsem	411	JBS (1)	...	E	R	PR	PO
64	Jurani	57	E	T	PR	...
65	Thaglası	21	Uninhabited	
66	Kurnjhethi	384	JBS (1)	T	KR	...
67	Byunkhi	312	JBS (1)	T	KR	...
68	Kalimath	243	JBS (1)	MCW (1)	...	T	KR	PO
69	Rali	58	T	KR	...
70	Lolchhara	37	KR	...
71	Chaumasi	259	JBS (1)	T	KR	...
72	Jal Malla	289	T	KR	...
73	Jal Talla	202	JBS (1)	T	KR	...
74	Chilond	84	T	KR	...
75	Khunu	116	T	KR	...
76	Kotma	230	JBS (1)	T	KR	PO
77	Kabiltha	125	T	KR	...
78	Syansu	159	T	KR	...
79	Gaundar	144	JBS (1)	T	KR	...
80	Ransi Tarsali	630	JBS (1)	T	KR	...
81	Ransi Chak Uniyana	515	JBS (1)	T	KR	...
82	Paundar	92	T	KR	...
83	Raunlek	487	JBS (1)	T	KR	...
84	Raun Chak Chauki	62	Uninhabited	
85	Jagi Bagan	625	JBS (1)	T	KR	...
86	Kheti Nadla	281	T	KR	...
87	Bedula Wan	236	T	KR	...
88	Sarna	144	T	KR	...
89	Pali	117	JBS (1)	T	KR	...
90	Phapanj	308	Uninhabited	

DIRECOTRY

LAND USE

Land use (i.e area under different types of land use in acres rounded to the nearest unit)									
Staple Food	Forest	Irrigated	Unirri- gated	Cultiv- able Waste	Area not avail- able for cul- tivation	Nearest town and distance (Km.)	Day or days of the market/ hat, if any, held in the village	Remarks in- cluding any place of re- ligious, histo- rical or archaeological interest	Loca- tion Code No.
10	11	12	13	14	15	16	17	18	1
Rice and Wheat	21	T(1) C(1)	88	25	11	Chamoli (106)	61
Rice and Wheat	65	T(1) C(1)	45	8	6	Chamoli (108)	62
Rice and Wheat	158	T(2) C(2)	150	10	91	Chamoli (108)	..	T	63
Rice and Wheat	13	..	29	12	3	Chamoli (109)	64
	2	..	7	12	..	Chamoli (129)	..	Uninhabited	65
Rice and Wheat	192	..	56	64	22	Chamoli (132)	66
Rice and Mandwa	186	..	61	56	59	Chamoli (132)	67
Rice and Mandwa	67	..	58	31	87	Chamoli (130)	68
Wheat and Rice	15	12	37	Chamoli (138)	69
Rice and Wheat	24	..	8	4	1	Chamoli (140)	70
Rice and Mandwa	133	..	46	16	64	Chamoli (140)	71
Wheat and Mandwa	70	..	32	54	33	Chamoli (139)	72
Rice and Wheat	140	..	12	1	49	Chamoli (131)	73
Rice and Wheat	11	..	41	6	26	Chamoli (136)	74
Rice and Wheat	54	..	31	29	2	Chamoli (136)	75
Wheat and Jhagora	66	..	75	28	61	Chamoli (133)	76
Rice and Mandwa	53	..	53	13	6	Chamoli (135)	77
Rice and Wheat	52	..	36	31	40	Chamoli (136)	78
Jhagora and Mandwa	11	..	22	9	102	Chamoli (152)	79
Rice and Wheat	97	..	121	195	217	Chamoli (149)	80
Wheat and Mandwa	8	..	108	57	342	Chamoli (135)	81
Wheat and Rice	14	..	30	1	47	Chamoli (139)	82
Wheat and Rice	92	..	152	89	154	Chamoli (138)	83
..	24	..	11	21	6	Chamoli (138)	..	Uninhabited	84
Wheat and Rice	102	..	101	272	150	Chamoli (132)	85
Wheat and Rice	55	..	16	205	5	Chamoli (135)	86
Wheat and Rice	10	..	73	7	146	Chamoli (134)	87
Rice and Wheat	59	..	32	51	2	Chamoli (105)	88
Rice and Wheat	30	..	55	32	..	Chamoli (104)	89
..	20	..	96	120	67	Chamoli (105)	..	Uninhabited	90

**VILLAGE
AMENITIES AND**

4--UKHIMATH TAHSIL

Loca- tion Code No.	Name of village	Total Area of the village (in acres)	Amenities available within the village					
			Educa- tional	Medical	Power supply	Drinking water	Commu- nications	Post and Telegraph
1	2	3	4	5	6	7	8	9
91	Kunjapur	96	WT	KR	..
92	Mansuna	198	JBS (1)	T	KR	PO
93	Jugasu	36	T	KR	..
94	Biroli Chak Tugašu	28	Uninhabited
95	Buruwa	230	JBS (1)	T	KR	..
96	Madah Talli	124	R	KR	..
97	Gadgu	265	JBS (1)	T	KR	..
98	Basti Lagga Jagi Bagwan	34	T	KR	..
99	Gaid	193	JBS (1)	T	KR	..
100	Gariya	414	JBS (1)	T	KR	..
101	Mangoli	212	T	KR	..
102	Chunni	255	T	KR	..
103	Ukhimath	536	JBS (1)	H (1)	E	T	KR	PO
104	Bhatwari	147	E	T	KR	..
105	Sansari	113	T	KR	..
106	Pathali	421	JBS (1)	T	KR	..
107	Dungar Semola	282	JBS (1)	T	KR	..
108	Kimana	221	P	KR	..
109	Paing	226	T	KR	..
110	Kantha	53	R	KR	..
111	Karokhi	963	JBS (1)	T	KR	..
112	Rodu	5	R	KR	..
113	Dilami	24	T	KR	..
114	Sari	716	JBS (1)	T	KR	..
115	Tungnath	4	Uninhabited
116	Chopta	8	Uninhabited
117	Baniya Kund	14	Uninhabited
118	Dugal Bhita	60	Uninhabited
119	Pothu Basa	9	Uninhabited
120	Bhan Kund Maya Bula	122	Uninhabited

DIRECTORY

LAND USE

Staple Food	Land use (i.e. under different types of land use in acres rounded to the nearest unit)					Nearest town and distance (Km.)	Day or days of the market/ <i>hat</i> , if any, held in the village	Remarks in- cluding any place of reli- gious, histo- rical or archaeological interest	Loca- tion Code No.
	Forest	Irrigated	Unirri- gated	Cultiv- able Waste	Area not available for cultiva- tion				
10	11	12	13	14	15	16	17	18	1
Wheat and Rice	23	...	24	15	14	Chamoli (115)	91
Wheat and Rice	29	...	92	39	38	Chamoli (110)	92
Wheat and Rice	4	22	10	Chamoli (110)	93
...	9	...	10	3	6	Chamoli (115)	...	Uninhabited	94
Wheat and Rice	56	...	70	44	60	Chamoli (110)	95
Rice and Wheat	42	...	7	67	8	Chamoli (110)	96
Rice and Wheat	65	...	96	65	39	Chamoli (115)	97
Rice and Wheat	5	...	20	4	5	Chamoli (114)	98
Rice and Wheat	114	...	66	13	...	Chamoli (116)	99
Rice and Wheat	169	...	220	18	7	Chamoli (110)	100
Wheat and Rice	128	...	38	6	40	Chamoli (103)	101
Wheat and Rice	55	...	42	152	6	Chamoli (101)	102
Wheat and Rice	264	...	179	47	46	Chamoli (102)	103
Wheat and Rice	11	...	61	39	36	Chamoli (102)	104
Wheat and Rice	48	...	38	18	9	Chamoli (99)	105
Wheat and Rice	80	...	123	87	131	Chamoli (104)	106
Wheat and Rice	21	...	69	112	80	Chamoli (105)	107
Wheat and Rice	78	...	86	40	17	Chamoli (104)	108
Wheat and Rice	48	...	53	112	13	Chamoli (104)	109
Wheat and Rice	8	4	41	Chamoli (107)	110
Wheat and Rice	289	...	176	276	222	Chamoli (110)	111
Wheat and Rice	3	2	...	Chamoli (101)	112
Wheat and Rice	9	15	..	Chamoli (106)	113
Wheat and Rice	24	...	76	616	...	Chamoli (111)	114
...	2	2	Chamoli (130)	...	Uninhabited	115
...	7	1	Chamoli (126)	...	Uninhabited	116
...	9	2	3	Chamoli (124)	...	Uninhabited	117
..	3	53	Chamoli (120)	...	Uninhabited	118
...	2	5	2	Chamoli (114)	...	Uninhabited	119
...	68	...	12	...	42	Chamoli (115)	...	Uninhabited	120

4—UKHIMATH TAHSIL

VILLAGE
AMENITIES AND

Loca- tion Code No	Name of village	Total Area of the village (in acres)	Amenities available within the village					
			Educa- tional	Medical	Power supply	Drinking water	Commu- nications	Post and Telegraph
1	2	3	4	5	6	7	8	9
121	Hudu	165	T	KR	...
122	Usara	403	JBS (1)	T	PR	...
123	Daira	400	T	PR	PO
124	Kanada	148	T	KR	...
125	Barngali	233	JBS (1)	T	KR	...
126	Semar	88	T	KR	...
127	China Gwar	71	T	KR	...
128	Lachksman Gwar	52	T	KR	...
129	Gujar Gwar	88	T	KR	...
130	Gunda Gwar	39	T	KR	...
131	Dilan Gwar	14	T	KR	...
132	Paw	330	JBS (1)	T	KR	...
133	Jagpura	73	T	KR	...
134	Kail	128	T	KR	...
135	Makku	551	T	KR	...
136	Sil Goth	182	T	KR	...
137	Bhingi	153	JBS (1),	T	KR	PO
138	Kundliya	42	SBS (1)	R	KR	...
139	Garwali	63	T	KR	...
140	Tankilla	74	T	KR	...
141	Kyark	50	R	KR	...
142	Kuher	69	R	KR	...
143	Uthind	373	JBS (1)	T	KR	...
144	Parkan	1,052	JBS(2),	T	KR	PO
145	Pailng	283	HSS (1)	T	KR	...
146	Ginwarigaon	59	T	PR	...
147	Damar	145	JBS (1)	T	KR	...
148	Temariya Walla	52	T	KR	...
149	Temariya Palla	120	T	KR	...
150	Barmyari	163	JBS (1)	R	KR	...

DIRECTORY

LAND USE

Staple Food	Land use (<i>ie.</i> area under different types of land use in acres rounded to the nearest unit)					Nearest town and distance (Km.)	Day or days of the market/ <i>hat</i> , if any, held in the village	Remarks in- cluding any place of re- ligious, histo- rical or archaeological interest	Loca- tion Code No.
	Forest	Irrigated	Unirri- gated	Cultiva- ble Waste	Area not avail- able for cultiva- tion				
10	11	12	13	14	15	16	17	18	1
Wheat and Rice	131	...	25	1	8	Chamoli(112)	121
Wheat and Rice	85	...	85	165	68	Chamoli(111)	122
Wheat and Rice	37	..	56	95	212	Chamoli(110)	123
Wheat and Rice	37	...	41	...	70	Chamoli(112)	124
Wheat and Rice	199	...	28	...	6	Chamoli(111)	125
Rice and Wheat	68	...	16	3	6	Chamoli(115)	126
Rice and Wheat	5	4	62	Chamoli(110)	127
Rice and Wheat	28	...	5	10	9	Chamoli(106)	128
Rice and Wheat	47	...	8	2	31	Chamoli(110)	129
Rice and Wheat	10	...	29	Chamoli(110)	130
Rice and Wheat	4	...	10	Chamoli (112)	131
Rice and Wheat	205	..	33	18	74	Chamoli(108)	132
Rice and Wheat	23	...	29	3	23	Chamoli(108)	133
Rice and Wheat	46	...	82	Chamoli(110)	134
Rice and Wheat	183	...	253	52	63	Chamoli(104)	...	T	135
Rice and Wheat	131	T(1) C(1)	8	21	21	Chamoli(101)	136
Rice and Wheat	...	T(2) C(2)	53	49	49	Chamoli(101)	137
Rice and Wheat	3	...	21	15	3	Chamoli(103)	138
Rice and Wheat	19	...	22	...	22	Chamoli(101)	139
Rice and Wheat	18	49	7	Chamoli(101)	140
Rice and Wheat	19	...	28	...	3	Chamoli(102)	141
Rice and Wheat	34	...	15	19	1	Chamoli(104)	142
Rice and Wheat	223	...	121	..	29	Chamoli(102)	143
Rice and Wheat	180	T(5) C(5)	484	122	261	Chamoli (99)	...	T	144
Rice and Wheat	93	...	95	...	95	Chamoli (99)	145
Rice and Wheat	22	T(1) C(1)	12	10	14	Chamoli (95)	146
Rice and Wheat	77	46	22	Chamoli(102)	147
Rice and Wheat	7	10	35	Chamoli(104)	148
Rice and Wheat	35	44	41	Chamoli(104)	149
Rice and Wheat	79	30	54	Chamoli(101)	150

**VILLAGE
AMENITIES AND**

4--UKHIMATH TAHSIL

Loca- tion Code No.	Name of village	Amenities available within the village						
		Total Area of the village (in acres)	Educa- tional	Medical	Power supply	Drinking water	Commu- nication	Post and Telegraph
1	2	3	4	5	6	7	8	9
151	Himola	36	R	KR	..
152	Fegu	388	R	KR	..
153	Polla Kundela	140	R	KR	..
154	Tat Lagga Phegu	77	JBS (1)	T	KR	..
155	Nag Jogi	460	JBS (1)	T	KR	PO
156	Tinsoli	202	JBS (1)	T	KR	..
157	Tanjaman	435	C	KR	..
158	Patiyau	118	JBS (1)	R	KR	..
159	Jolla	294	T	KR	..
160	Bhatwari	122	T	KR	..
161	Bareth	116	R	KR	..
162	Sargur	43	R	KR	..
163	Kyark Barsuri	425	JBS (1)	T	KR	..
164	Kori	213	T	KR	..
165	Nani Paundar	143	T,R	KR	..
166	Dungar	206	T	KR	..
167	Ghat Bagar	25	Uninhabited	
168	Basti	825	JBS (1)	T	KR	..
169	Biron Dewal	457	JBS (1)	T,R	KR	..
170	Nagarsal	39	Uninhabited	
171	Bluri	154	JBS (1), SBS(1)	MCW(1)	..	T	KR	PO
172	Oring	436	JBS (1)	T	KR	..
173	Jala Sursal	781	JBS (1)	T	KR	..
174	Gaur	157	R	KR	..
175	Kandara	598	JBS (1), SBS (1)	T	KR	PO
176	Raigu	39	R	KR	..
177	Kaniyas	179	T	KR	..
178	Daula	168	T	KR	..
179	Jaikhanda	41	T	KR	..
180	Akhori	255	JBS (1)	R	KR	..

DIRECTORY

LAND USE

Staple Food	Land use (i.e. area under different types of land use in acres rounded to the nearest unit)					Nearest town and distance (Km.)	Day or days of the market/hai, if any, held in the village	Remarks including any place of religious, historical or archaeological interest	Location Code No.
	Forest	Irrigated	Unirrigated	Cultivable Waste	Area not available, for cultivation				
10	11	12	13	14	15	16	17	18	19
Wheat and Rice	11	5	20	Chamoli (109)	151
Wheat and Rice	142	64	182	Chamoli (107)	152
Wheat and Mandwa	45	42	53	Chamoli (110)	153
Wheat and Rice	14	19	44	Chamoli (101)	154
Wheat and Rice	162	282	16	Chamoli (105)	155
Wheat and Mandwa	87	92	23	Chamoli (108)	156
Wheat and Rice	195	T(2) C(2)	85	9	144	Chamoli (98)	157
Wheat and Rice	39	...	41	3	35	Chamoli (100)	158
Wheat and Rice	161	...	90	5	38	Chamoli (100)	159
Wheat and Rice	17	...	47	4	54	Chamoli (100)	160
Wheat and Rice	52	...	38	2	24	Chamoli (160)	161
Wheat and Rice	30	1	12	Chamoli (92)	162
Wheat and Rice	152	...	177	68	28	Chamoli (94)	163
Wheat and Rice	59	...	112	13	29	Chamoli (92)	164
Wheat and Rice	9	...	77	8	49	Chamoli (92)	165
Wheat and Rice	87	...	57	17	45	Chamoli (100)	166
...	...	T(3) C(3)	22	Chamoli (92)	..	Uninhabited	167
Wheat and Rice	213	...	204	5	313	Chamoli (93)	168
Wheat and Rice	150	...	228	4	75	Chamoli (95)	...	T	169
...	15	5	19	Chamoli (91)	...	Uninhabited	170
Wheat and Rice	33	T(27) C(27)	79	27	58	Chamoli (93)	171
Wheat and Rice	147	...	76	39	174	Chamoli (98)	172
Wheat and Rice	276	T(2) C(2)	337	24	142	Chamoli (96)	173
Wheat and Rice	143	T(1) C(1)	...	7	6	Chamoli (93)	174
Wheat and Rice	98	T(2) C(2)	288	159	51	Chamoli (92)	175
Wheat and Rice	1	...	27	2	9	Chamoli (93)	176
Wheat and Rice	12	...	33	...	134	Chamoli (94)	177
Wheat and Rice	77	...	28	37	26	Chamoli (93)	178
Wheat and Rice	...	T(2) C(2)	19	6	14	Chamoli (93)	179
Wheat and Jhagora	59	T(2) C(2)	83	41	70	Chamoli (96)	180

4—UKHIMATH TAHSIL		VILLAGE AMENITIES AND						
Loca- tion Code No.	Name of village	Total Area of the village (in acres)	Amenities available within the village					
			Educa- tional	Medical	Power supply	Drinking water	Commu- nications	Post and Telegraph
1	2	3	4	5	6	7	8	9
181	Sina Gad Sari	179	R	KR	..
182	Balsundi	228	T	KR	..
183	Sena Chak Chhara	21	Uninhabited	
184	Machkandi	240	R	KR	..
185	Bhana Guwar	720	JBS(1)	T	KR	..
186	Tewari Sem	244	T	KR	..
187	Kontha	189	R	KR	..
188	Kalain	75	R	KR	..
189	Kera Malla	162	JBS(1)	T	KR	..
190	Kera Talla	117	SBS(1)	T	KR	..
191	Dungari	95	T	KR	..
192	Moli	152	R	KR	..
193	Kinjhani	625	JBS(1)	T	KR	..
194	Barab Malla	420	T	KR	..
195	Barab Bichalla	54	JBS(1)	D(1)	..	T	KR	PO
196	Barab Talla	74	T	KR	..
197	Kandi	321	JBS(1)	T	KR	..
198	Jabari	162	T	KR	..
199	Mundasu	38	T	KR	..
200	Guguli	74	JBS(1)	R	KR	..
201	Jai Khandi	206	JBS(1)	R	KR	..
202	Asondandiya	133	R	KR	..
203	Kungheti	16	R	KR	..
204	Seratok	10	R	KR	..
205	Ajapur	38	R	KR	..
206	Karan Sili	321	R	KR	..
207	Kyunja	453	JBS(1)	T	KR	..
208	Dubarkhu	29	T	KR	..
209	Mat Khani	22	T	KR	..
210	Bhatwari	214	JBS(1)	D(1)	..	T	KR	PO

DIRECTORY

LAND USE

Staple Food	Land use (i.e. area under different types of land use in acres rounded to the nearest unit)					Nearest town and distance (Km.)	Day or days of the market/ <i>hat</i> , if any, held in the village	Remarks in place of religious, historical or archaeological interest	Location Code No.
	Forest	Irrigated	Unirrigated	Cultivable Waste	Area not available for cultivation				
10	11	12	13	14	15	16	17	18	19
Mandwa and Jhagora	34	T(6) C(6)	39	8	92	Chamoli (94)	181
Wheat and Rice	165	...	25	8	30	Chamoli (96)	182
...	3	18	...	Chamoli (95)	...	Uninhabited	183
Rice and Jhagora	91	T(7) C(7)	73	11	58	Chamoli (97)	184
Rice and Wheat	168	T(12) C(12)	223	219	98	Chamoli (96)	185
Mandwa and Jhagora	37	T(2) C(2)	71	37	97	Chamoli (95)	186
Mandwa and Jhagora	13	T(1) C(1)	82	21	72	Chamoli (100)	187
Mandwa and Jhagora	5	...	35	33	2	Chamoli (97)	188
Mandwa and Jhagora	13	...	83	53	13	Chamoli (97)	189
Mandwa and Jhagora	43	...	54	14	8	Chamoli (97)	190
Mandwa and Jhagora	36	..	42	8	9	Chamoli (99)	191
Mandwa and Jhagora	62	T(17) C(17)	34	9	30	Chamoli (95)	192
Mandwa and Jhagora	77	T(2) C(2)	212	253	81	Chamoli (100)	193
Mandwa and Jhagora	150	...	166	60	44	Chamoli (96)	194
Mandwa and Jhagora	4	...	32	2	16	Chamoli (96)	195
Mandwa and Jhagora	53	6	15	Chamoli (96)	196
Mandwa and Jhagora	110	...	155	26	30	Chamoli (94)	197
Mandwa and Jhagora	6	T(5) C(5)	44	85	22	Chamoli (94)	198
Mandwa and Jhagora	2	T(4) C(4)	17	6	9	Chamoli (95)	199
Mandwa and Jhagora	10	T(16) C(16)	33	3	12	Chamoli (90)	200
Mandwa and Rice	19	T(3) C(3)	118	45	21	Chamoli (92)	201
Wheat and Rice	15	T(1) C(1)	54	56	7	Chamoli (95)	202
Wheat and Rice	1	..	4	11	...	Chamoli (90)	203
Wheat and Rice	...	T(2) C(2)	5	...	3	Chamoli (88)	204
Wheat and Rice	...	T(19) C(19)	7	7	5	Chamoli (90)	205
Mandwa and Rice	72	T(43) C(43)	24	91	91	Chamoli (92)	206
Wheat and Rice	185	T(24) C(24)	139	23	82	Chamoli (93)	207
Wheat and Rice	...	T(10) C(10)	4	3	12	Chamoli (89)	208
Wheat and Rice	...	T(1) C(1)	14	...	7	Chamoli (88)	209
Mandwa and Rice	72	T(10) C(10)	63	30	39	Chamoli (88)	210

**VILLAGE
AMENITIES AND**

4—UKHIMATH TAHSIL

Loca- tion Code No.	Name of village	Total Area of the village (in acres)	Amenities available within the village					
			Educa- tional	Medical	Power supply	Drinking water	Commu- nications	Post and Telegraph
1	2	3	4	5	6	7	8	9
211	Gabanigaon Chak Bajwar	9	Uninhabited
212	Rayansu	73	R	KR	..
213	Pali	130	JBS (1)	R	KR	..
214	Dalsingi	370	JBS (1), HSS (1)	MCW (1)	..	T,R	PR, KR	PO
215	Kund	119	JBS (1)	T	KR	..
216	Chandrapuri	112	T	KR	..
217	Naili	114	T	KR	..
218	Hat	90	R	KR	..
219	Guna Kyark	51	R	KR	..
220	Fajar	263	JBS (1)	R	KR	..
221	Bedu Bagar	31	Uninhabited
222	Dangi	228	R	KR	..
223	Sagna	45	W	KR	..
224	Koti	48	W	KR	..
225	Singhata	147	JBS (1)	W	KR	PO
226	Dadoli	549	JBS (1), SBS (1)	T	KR	..
227	Sila Bamangaon	567	JBS (1)	T	KR	..
228	Marghat	39	W	KR	..
229	Chamrara	40	T	KR	..
230	Gadnu	110	R	KR	..
231	Silisera	36	E	R	PR	PO
232	Nakot	209	JBS(2), HSS (1)	D (1)	E	T	PR	PO
233	Baniyari	196	T	PR	..
234	Amothes	112	T	PR	..
235	Chameli	155	T	PR	..
236	Sauri	57	JBS (1)	T	PR	PO
237	Ginwala	187	T,R	PR, KR	..
238	Gabanigaon	154	T	KR	..
239	Butolgaon	99	T	KR	..
240	Kakola	130	T,R	KR	..

DIRECTORY

LAND USE

Staple Food	Land use (i.e. area under different types of land use in acres rounded to the nearest unit)					Nearest town and distance (Km.)	Day or days of the market/ <i>hat</i> , if any, held in the village	Remarks including any place of religious historical or archaeological interest	Location Code No.
	Forest	Irrigated	Unirrigated	Cultivable Waste	Area not available for cultivation				
10	11	12	13	14	15	16	17	18	1
...	...	T(3) C(3)	1	2	3	Chamoli (89)	...	Uninhabited	211
Wheat and Rice	19	T(3) C(3)	34	1	16	Chamoli (89)	212
Wheat and Rice	52	..	56	1	21	Chamoli (90)	213
Wheat and Rice	142	T(4) C(4)	160	30	34	Chamoli (92)	...	T	214
Wheat and Rice	51	...	52	1	15	Chamoli (87)	215
Wheat and Rice	22	T(7) C(7)	19	2	62	Chamoli (88)	216
Wheat and Rice	25	T(5) C(5)	52	2	30	Chamoli (87)	217
Wheat and Rice	10	T(31) C(31)	21	6	22	Chamoli (87)	...	T	218
Wheat and Rice	22	...	25	1	3	Chamoli (82)	219
Wheat and Rice	70	T(5) C(5)	158	3	27	Chamoli (84)	220
...	28	3	Chamoli (84)	...	Uninhabited	221
Wheat and Rice	2	T(11) C(11)	137	6	72	Chamoli (86)	222
Wheat and Rice	35	6	4	Chamoli (86)	223
Wheat and Rice	4	...	27	2	15	Chamoli (84)	224
Wheat and Rice	20	...	116	2	9	Chamoli (84)	225
Wheat and Rice	311	...	197	9	32	Chamoli (89)	226
Wheat and Rice	176	T(70) C(70)	228	27	66	Chamoli (84)	...	T	227
Wheat and Rice	14	...	10	..	15	Chamoli (84)	228
Wheat and Rice	11	T(2) C(2)	14	1	12	Chamoli (82)	229
Wheat and Rice	50	...	32	6	22	Chamoli (86)	230
Wheat and Rice	...	T(22) C(22)	...	8	6	Chamoli (85)	231
Wheat and Rice	...	T(35) C(35)	32	25	67	Chamoli (83)	...	T	232
Wheat and Rice	94	T(39) C(39)	26	9	28	Chamoli (85)	233
Wheat and Rice	1	T(9) C(9)	51	25	26	Chamoli (85)	234
Wheat and Rice	63	...	70	8	14	Chamoli (85)	235
Wheat and Rice	...	T(22) C(22)	7	13	15	Chamoli (84)	236
Wheat and Rice	35	T(38) C(38)	19	86	9	Chamoli (84)	237
Wheat and Rice	96	T(17) C(17)	18	4	19	Chamoli (87)	238
Wheat and Rice	33	T(6) C(6)	37	14	9	Chamoli (88)	239
Wheat and Rice	79	...	40	5	6	Chamoli (88)	240

4—UKHIMATH TAHSIL		VILLAGE AMENITIES AND							
Loca- tion Code No.	Name of village	Total Area of the village (in acres)	Amenities available within the village						
			Educa- tional	Medical	Power supply	Drinking water	Commu- nications	Post and Telegraph	
1		2	3	4	5	6	7	8	9
241	Shishi	71	T,R	KR	..	
242	Mahargaon	49	R	KR	..	
243	Kala Kot	63	R	KR	..	
244	Pilu	319	JBS (1)	T,R	KR	..	
245	Banj Gudu	106	T	KR	..	
246	Jahangi	159	R	KR	..	
247	Tondla	269	HSS (1)	T	KR	PO	
248	Dhar	245	JBS (1)	T	KR	..	
249	Toliyaun	126	R	KR	..	
250	Jagoth	396	T,R	KR	..	
251	Tal Sari	167	T,R	KR	..	
252	Kamsal	277	JBS (1)	T	KR	..	
253	Malkhi	164	JBS (1)	T	KR	..	
254	Khalyun	116	T	KR	..	
255	Syaldobha	55	R	KR	..	
256	Mangu	707	JBS (1)	T,R	KR	..	
257	Bhatwari	210	JBS (1)	R	KR	PO	
258	Bareth	84	JBS (1)	T	KR	..	
259	Aunga	80	T	KR	..	
260	Sil Kot	113	T	KR	..	
261	Rumesi	707	JBS (1)	T	KR	..	
262	Bhonsal	137	R	KR	..	
263	Dobha	63	JBS (1)	T	KR	..	
264	Bhatwari	231	R	KR	..	
265	Gadil	67	R	KR	..	
266	Kolu Bhannu	235	R	PR	..	
267	Urkholi	208	T	KR	..	
268	Bachhani	90	JBS (1)	R	KR	..	
269	Tarag	363	JBS (1)	R	KR	..	
270	Swarni Gwans	677	JBS (1)	T,R	KR	..	

DIRECTORY

LAND USE

Staple Food	Land use (i.e. area under different types of land use in acres rounded to the nearest unit)					Nearest town and distance (Km.)	Day or days of the market/ hat, if any, held in the village	Remarks including any place of religious, historical or archaeological interest	Location Code No.
	Forest	Irrigated	Unirrigated	Cultivable Waste	Area not available for cultivation				
10	11	12	13	14	15	16	17	18	1
Wheat and Rice	19	...	86	..	16	Chamoli (87)	241
Wheat and Rice	21	24	4	Chamoli (89)	242
Wheat and Rice	5	...	46	2	10	Chamoli (90)	243
Wheat and Rice	36	T(13) C(13)	181	58	31	Chamoli (92)	...	T	244
Wheat and Rice	17	...	63	19	7	Chamoli (88)	245
Wheat and Rice	61	...	87	1	10	Chamoli (90)	246
Wheat and Rice	85	...	167	...	17	Chamoli (90)	...	T	247
Wheat and Rice	111	...	97	19	48	Chamoli (87)	...	T	248
Wheat and Rice	11	...	59	30	26	Chamoli (87)	249
Wheat and Rice	181	T(23) C(23)	120	2	70	Chamoli (86)	250
Wheat and Rice	60	T(1) C(1)	61	...	45	Chamoli (84)	251
Wheat and Rice	64	...	120	49	44	Chamoli (87)	252
Wheat and Rice	96	21	47	Chamoli (89)	253
Wheat and Rice	40	72	4	Chamoli (91)	254
Wheat and Rice	40	13	2	Chamoli (86)	255
Wheat and Rice	279	381	47	Chamoli (88)	256
Wheat and Rice	62	...	119	4	25	Chamoli (85)	257
Wheat and Rice	39	37	8	Chamoli (91)	258
Wheat and Rice	19	T(5) C(5)	23	...	33	Chamoli (84)	259
Wheat and Rice	23	72	18	Chamoli (86)	260
Wheat and Rice	116	...	140	370	81	Chamoli (87)	261
Wheat and Rice	96	27	14	Chamoli (86)	262
Wheat and Rice	53	6	4	Chamoli (91)	263
Wheat and Rice	162	T(5) C(5)	10	...	54	Chamoli (85)	264
Wheat and Rice	...	T(5) C(5)	43	8	11	Chamoli (83)	265
Wheat and Rice	56	T(4) C(4)	139	17	19	Chamoli (83)	266
Wheat and Rice	70	...	41	72	25	Chamoli (86)	267
Wheat and Rice	26	T(7) C(7)	24	9	24	Chamoli (85)	268
Wheat and Rice	141	T(6) C(6)	102	69	45	Chamoli (85)	269
Wheat and Rice	159	T(10) C(10)	250	140	118	Chamoli (90)	270

**VILLAGE
AMENITIES AND**

4--UKHIMATH TAHSIL

Loca- tion Code No.	Name of village	Total Area of the village (in acres)	Amenities available within the village					
			Educa- tional	Medical	Power supply	Drinking water	Com m u- nications	Post and Telegraph
1	2	3	4	5	6	7	8	9
271	Ghimtoli	288	SBS(1)	H(1)		T	PR	PO
272	Kanda	116	R	PR	..
273	Kyuri	919	JBS(1)	PR	...
274	Kanda Dan Kot	485	JBS (1), HSS (1)	D (1)	...	T,R	PR	...
275	Lodla	207	T,R	KR	...
276	Gadsari	68	R	KR	...
277	Chamswara	207	JBS(1)	R	KR	...
278	Waridang	85	Uninhabited	
279	Jakhani	138	R	PR	PO
280	Malnaun	22	R	PR	...
281	Phalasi	293	T,R	KR	...
282	Gaurna	211	R	KR	...
283	Chamak	414	JBS(1)	T	KR	PO
284	Bora	286	T,R	KR	...
285	Buwal	1,005	JBS(1)	T,R	KR	PO
286	Chaund	247	JBS(1)	R	KR	...
287	Chopra	85	R	KR	..
288	Saurbhatgaon	246	JBS(1)	R	KR	..
289	Benji	176	JBS(1)	R	KR	...
290	Gangtal	129	R	KR	...
291	Dangi	154	JBS(1)	T	KR	...
292	Gunaun	224	KR	...
293	Barsil Pawekh	144	T	KR	...
294	Bamoli	64	T	KR	...
295	Kumoli Mal Koti	124	T	KR	...
296	Tolab	541	T	KR	...
297	Bandri Kot	143	R	KR	...
298	Karan Dhar	176	JBS(1)	R	KR	...
299	Rampur	143	JBS(1)	T	KR	...
300	Tilwara	119	JBS (1)	...	E	R	PR	PO

DIRECTORY

LAND USE

Staple Food	Land use (i.e. area under different types of land use) in acres rounded to the nearest unit)					Nearest town and distance (Km.)	Day or days of the market/ haat, if any, held in the village	Remarks in- cluding any place of re- ligious, histo- rical or archaeological interest	Loca- tion Code No.
	Forest	Irrigated	Unirri- gated	Cultur- able Waste	Area not avail- able for cul- tivation				
10	11	12	13	14	15	16	17	18	1
Rice and Mandwa	49	..	54	173	12	Chamoli (88)	271
Rice and Wheat	38	..	40	31	7	Chamoli (86)	272
Rice and Wheat	140	T(15) C(15)	204	249	311	Chamoli (85)	273
Rice and Wheat	216	T(8) C(8)	201	43	17	Chamoli (83)	274
Rice and Wheat	80	...	100	15	12	Chamoli (83)	275
Rice and Mandwa	1	T(4) C(4)	30	17	11	Chamoli (83)	276
Rice and Mandwa	15	T(9) C(9)	118	12	53	Chamoli (84)	277
..	15	...	51	9	10	Chamoli (84)	...	Uninhabited	278
Rice and Wheat	73	..	48	11	6	Chamoli (83)	279
Rice and Wheat	6	T(4) C(4)	10	1	1	Chamoli (83)	280
Rice and Wheat	73	T(1) C(1)	175	12	32	Chamoli (83)	...	T	281
Rice and Wheat	43	...	114	23	31	Chamoli (83)	282
Rice and Wheat	166	...	137	58	53	Chamoli (84)	283
Rice and Wheat	61	...	156	64	5	Chamoli (81)	284
Rice and Mandwa	246	T(21) C(21)	394	306	38	Chamoli (85)	285
Rice and Mandwa	50	T(1) C(1)	86	87	23	Chamoli (85)	286
Rice and Wheat	3	T(1) C(1)	51	23	7	Chamoli (88)	287
Rice and Wheat	49	T(11) C(11)	114	11	31	Chamoli (83)	288
Rice and Wheat	58	T(1) C(1)	94	1	22	Chamoli (86)	289
Rice and Wheat	2	T(4) C(4)	61	37	25	Chamoli (88)	290
Rice and Wheat	34	T(1) C(1)	98	3	18	Chamoli (85)	291
Rice and Wheat	4	T(5) C(5)	110	47	53	Chamoli (86)	292
Rice and Wheat	4	..	49	31	10	Chamoli (81)	293
Rice and Wheat	2	.	19	38	5	Chamoli (81)	294
Rice and Wheat	1	T(2) C(2)	109	5	7	Chamoli (85)	295
Rice and Wheat	382	..	123	19	17	Chamoli (83)	296
Rice and Wheat	14	T(1) C(1)	53	24	51	Chamoli (81)	297
Rice and Wheat	25	T(1) C(1)	104	3	43	Chamoli (85)	298
Rice and Wheat	36	T(12) C(12)	30	23	42	Chamoli (80)	299
Rice and Wheat	2	T(28) C(28)	58	10	21	Chamoli (73)	300

**VILLAGE
AMENITIES AND**

4- UKHIMATH TAHSIL

Loca- tion Code No.	Name of village	Total Area of the village (in acres)	Amenities available within the village					
			Educa- tional	Medical	Power supply	Drinking water	Commu- nications	Post and Telegraph
1	2	3	4	5	6	7	8	9
301	Matthana Chhatli	158	R	KR	...
302	Tamind	107	R	KR	...
303	Giebhuter	311	R	KR, PR	...
304	Chauki Barsil	145	R	KR	...
305	Maj Koti	480	JBS (1), HSS (1)	R	KR	PO
306	Thalasu	208	JBS(1)	R	PR	...
307	Syund Dhamak	270	JBS(1)	R	KR	...
308	Darmwari	164	R	KR	...
309	Kadaun	146	R	KR	...
310	Kyark	133	R	KR	...
311	San	202	JBS (1), SBS (1)	R	KR, PR	...
312	Bauntha	2	R	KR	...
313	Khatiyana	88	W	KR	...
314	Shivpuri	561	JBS (2)	W,R	KR, PR	...
315	Satera	413	...	MCW(1)	...	W	KR, PR	PO
316	Nari	187	W	KR	...
317	Poala	450	JBS(1)	R	KR	...
318	Bhamsgaon	638	JBS(1)	R	KR, PR	...
319	Sandar	722	JBS(1)	D (1)	E	T,W	KR, PR	PO
320	Bela	198	R	KR, PR	...
321	Khurur	128	JBS(1)	R	KR	...
322	Umraulasaur	187	JBS(1)	R	KR	...
323	Dhawal Sari	49	R	KR	...
324	Amdala	141	R	KR	...
325	Kamara	215	JBS(1)	T	KR	PO
326	Dhuyeh	172	R,T	KR	..
FOREST CHARGE								
F-1	Ukhhimath	14	JBS(1)	KR	PO

DIRECTORY

LAND USE

Staple Food	Land use (i.e. area under different types of land use in acres rounded to the nearest unit)					Nearest town and distance (Km.)	Day or days of the market/hat, if any, held in the village	Remarks including any place of religious, historical or archaeological interest	Location Code No.
	Forest	Irrigated	Unirrigated	Cultivable Waste	Area not available for cultivation				
10	11	12	13	14	15	16	17	18	1
Rice and Wheat	...	T(7) C(7)	77	55	19	Chamoli (73)	301
Rice and Wheat	41	T(5) C(5)	41	10	10	Chamoli (73)	302
Rice and Wheat	94	T(5) C(5)	113	31	68	Chamoli (73)	303
Rice and Wheat	20	...	79	5	41	Chamoli (85)	304
Rice and Wheat	124	...	216	68	22	Chamoli (80)	305
Rice and Wheat	10	..	76	31	92	Chamoli (80)	306
Rice and Wheat	10	T(18) C(18)	134	32	26	Chamoli (72)	307
Rice and Wheat	6	T(5) C(5)	107	35	11	Chamoli (70)	308
Rice and Wheat	105	T(15) C(15)	11	...	15	Chamoli (69)	309
Rice and Wheat	...	T(3) C(3)	73	42	15	Chamoli (75)	310
Rice and Wheat	106	...	90	46	20	Chamoli (69)	311
Rice and Wheat	133	...	62	1	32	Chamoli (68)	312
Rice and Wheat	78	...	10	Chamoli (71)	313
Rice and Wheat	165	T(12) C(12)	218	1	165	Chamoli (71)	314
Wheat and Rice	135	T(4) C(4)	115	1	158	Chamoli (69)	315
Rice and Wheat	...	T(12) C(12)	128	3	44	Chamoli (71)	316
Rice and Wheat	124	T(14) C(14)	245	48	19	Chamoli (74)	317
Rice and Wheat	94	...	381	43	120	Chamoli (69)	318
Rice and Wheat	441	...	111	108	62	Chamoli (64)	...	T	319
Rice and Wheat	37	T(11) C(11)	35	89	26	Chamoli (66)	...	T	320
Rice and Wheat	7	...	34	26	61	Chamoli (66)	321
Rice and Wheat	95	T(5) C(5)	31	21	35	Chamoli (66)	322
Rice and Wheat	...	T(11) C(11)	22	8	8	Chamoli (73)	323
Rice and Wheat	...	T(5) C(5)	67	18	51	Chamoli (71)	324
Rice and Wheat	81	T(17) C(17)	55	33	29	Chamoli (70)	325
Rice and Wheat	22	T(17) C(17)	50	66	17	Chamoli (69)	326
Wheat and Rice	14	Chamoli (42)	...	T	F-1

APPE

TAHSILWISE ABSTRACT OF EDUCATIONAL, MEDICAL

NATURE OF

Serial No.	Name of Tahsil	Educational							
		Junior Basic School		Senior Basic School		Higher Secondary School		College	
		No. of Villages having Junior Basic Schools	No. of Junior Basic Schools	No. of Villages having Senior Basic Schools	No. of Senior Basic Schools	No. of Villages having Higher Secondary Schools	No. of Higher Secondary Schools	No. of Villages having Colleges	No. of Colleges
1	2	3	4	5	6	7	8	9	10
1	Joshimath	52	53	1	1	4	4
2	Karan Prayag	194	201	23	23	6	6
3	Chamoli	133	137	11	11	5	5	1	1
4	Ukhimath	113	117	9	9	8	9
Grand Total		492	508	44	44	23	24	1	1

NATURE OF

Serial No.	Name of Tahsil	Power Supply		Drinking Water											
		Number of villages where powersupply is		Number of Villages having											
		Available	Not Available	Tap	Hand Pipe	Well	Tank	River	Fountain	Canal	Water Fall	Lake	Tube-Well	Others	Not Available
1	2	25	26	27	28	29	30	31	32	33	34	35	36	37	38
1	Joshimath	...	93	38	...	1	...	6	47
2	Karan Prayag	7	806	314	...	46	1	27	63	6	269	81	...
3	Chamoli	5	412	99	...	15	...	148	120	1	19	9	...
4	Ukhimath	15	311	183	...	11	..	125	2	1
Grand Total		27	1,622	634	...	73	1	306	232	8	288	90	...

NDIX

AND OTHER AMENITIES GIVEN IN VILLAGE DIRECTORY

AMENITY

Medical													
Others		Hospital		Dispensary		Maternity and Child welfare Centre		Health Centre		Family Planning Centre		Others	
No. of Villages having Other Institutions	No. of Other Institutions	No. of Villages having Hospitals	No. of Hospitals	No. of Vilages having Dispensaries	No. of Dispensaries	No. of Villages having M.C.W.	No. of M.C.W.	No. of Villages having Health Centres	No. of Health Centres	No. of Villages having Family Planning Centres	No. of Family Planning Centres	No. of Villages having Other Institutions	No. of Other Institutions
11	12	13	14	15	16	17	18	19	20	21	22	23	24
...	...	9	9	4	4	2	2
...	...	20	20	1	1	8	8	2	2	4	4	3	3
3	3	4	4	4	4	6	6	1	1	3	3	1	1
...	...	4	4	5	5	4	4	2	2
3	3	37	37	10	10	22	22	7	7	7	7	4	4

AMENITY

Communications				Post and Telegraph							
No. of Villages having				Post Office		Telegraph Office		Post and Telegraph Office		Telephone	
Pucca Road	Kachcha Road	Pucca and Kachha Road	Others	No. of Villages having Post Office	No. of Post Office	No. of Villages having Telegraph Office	No. of Telegraph Office	No. of Villages having Post and Telegraph Office	No. of Post and Telegraph Office	No. of Villages having phones	No. of Phone
39	40	41	42	43	44	45	46	47	48	49	50
19	71	48	...	18	18
74	611	54	54	3	3
50	323	26	26	3	3	1	1
42	249	10	...	59	59
135	1,254	58	...	157	157	6	6	1	1