

# CENSUS OF INDIA 1971

SERIES - 15 : NAGALAND

DISTRICT  
CENSUS  
HANDBOOK

PART X - B  
VILLAGE & TOWN  
PRIMARY CENSUS ABSTRACT

KOHIMA  
DISTRICT

DANIEL KENT  
*of the Indian Frontier Administrative Service*  
DIRECTOR OF CENSUS OPERATIONS  
NAGALAND

*Any statement made or conclusion drawn in this publication is wholly the responsibility of the author alone in his personal capacity and does not necessarily represent the view of the Government.*



*The motif represents an Angami Naga Youth in his traditional attire used generally on ceremonial occasions like Sekhrenyi Puja and other traditional festivals. The most spectacular features of their dresses are the colourful headgear "Tsula", ivory ornament like armlets "Chuthuo" and the precious stone necklaces "Tsütho" and "Tsuzie". The beautiful earring is made of wing-feathers of beautiful bird "Pezie" of Barbet family and balls of puffed cotton wool. Mithun horn "Hiekie" is used as mug containing rice beer "Zu" in which a wooden spoon "Likhi", artistically curved is used which serves as Stirrer as also decoration.*

**FIGURES AT A GLANCE**

		<u>Nagaland State</u>		<u>Kohima District</u>
● Population	Total	Persons	516,449	175,204
		Males	276,084	97,133
		Females	240,365	78,071
	Rural	Persons	465,055	141,233
		Males	241,171	74,518
		Females	223,884	66,715
	Urban	Persons	51,394	33,971
		Males	34,913	22,615
		Females	16,481	11,356
● Decennial population growth rate ( 1961-1971 )		39.88 percent	60.85 percent	
● Area in Km. <sup>2</sup>		16,527	7,209	
● Density of population per Km. <sup>2</sup>		31 persons	24 persons	
● Sex ratio ( number of females per 1,000 males )		871	804	
● Literacy rate	Persons	27.40 percent	30.99 percent	
	Males	35.02 percent	40.80 percent	
	Females	18.65 percent	18.79 percent	
● Percentage of urban population to total population		9.95	19.39	
● Percentage of workers to total population ( Main activity only )		50.75	50.95	
● Break up of workers :	(i) Cultivator	Persons	203,341	61,207
		Males	98,474	28,830
		Females	104,867	32,377
	(ii) Agricultural labourers	Persons	3,797	1,349
		Males	2,462	1,119
		Females	1,335	230
	(iii) Other workers	Persons	54,976	26,713
		Males	52,438	25,488
		Females	2,538	1,225
● Percentage of Scheduled caste population to total population	Persons			
	Males	NIL	NIL	
	Females			
● Percentage of Scheduled Tribe population to total population.	Persons	88.61	80.00	
	Males	84.00	74.02	
	Females	93.89	87.45	
● Number of occupied residential houses		104,055	37,698	
● Number of villages	Total	966	352	
	Inhabited	960	346	
	Uninhabited	6	6	
● Number of urban areas		3	2	

# CENSUS OF INDIA 1971

## LIST OF PUBLICATIONS, NAGALAND

( All the Publications of the State will bear the Series No. 15 )

### CENTRAL GOVERNMENT PUBLICATIONS

- Part I—A } General Report
- Part I—B } General Report
- Part I—C Subsidiary Tables
- Part II—A General Population Tables
- Part II—B Economic Tables
- Part II—C Social and Cultural Tables
- Part II—D Migration Tables
- Part III— Establishment Report and Tables
- Part IV— Housing Report and Tables
- Part V— Special Tables and Ethnographic Notes on Scheduled Tribes
- Part VI—B Special Survey Reports on selected town
- Part VI—C Survey Reports of selected villages
- Part VII— Special Report on Graduates & Technical Personnel
- Part VIII—A Administration Report ( Enumeration ) } Not for sale.
- Part VIII—B Administration Report ( Tabulation ) } For Official use
- Part IX— Census Atlas
- Part IX—A Administrative Atlas

### STATE GOVERNMENT PUBLICATIONS

#### DISTRICT CENSUS HAND BOOKS

- Part X—A Village & Town Directory
- Part X—B Village & Town Primary Census Abstract**
- Part X—C Analytical Report and Administration Statements and District Census Tables.

Depending on the size there may be sub-parts to some of the parts. In addition, village survey Monographs will be published separately for each selected village.

## P R E F A C E

The District Census Hand Books are a new set of sources of information as far as Nagaland is concerned even though the innovation was first introduced in the 1951 Census. As such, the village-wise data of population are presented here for the first time after the attainment of a separate statehood in 1963. The District Census Hand Books will serve as valuable sources of information to the Planners, Administrators, Legislators and other Public Bodies.

The District Census Hand Book Part-B being a vital part of the Census will furnish Village-wise and in respect of towns, enumerator's block-wise particulars of households, sex-wise population, scheduled tribes, literacy and categorisation of workers and non-workers. The State Primary Census Abstract which is a consolidated statement of the Census returns of the Circles will also furnish the above particulars. The Hand Book is enriched with a District Map showing the Sub-Divisional and Circle boundaries (notional) and the location of their H. Qs. The names of villages with population of 1,000 and above are also shown in the District Map along with some major amenities such as Police Stations, Hospitals, Primary Health Centres, Dispensaries, Child and Maternity Welfare Centres, National Highways etc. Before the village-wise Primary Census Abstracts are presented, a Circle Map showing the location of villages with some amenities is also added. Besides the Maps, lists of villages of the Circles are also given in alphabetical order. Hence, the D. C. H. Part-B will be a self-contained and comprehensive reference book concerning the statistics of population.

I am deeply indebted to the State Government for their ever willing help and unstinted efforts to get this publication printed in time. The then Chief Secretary Shri R. Kathing, I. F. A. S. and his successor Shri L. Lungalang, I. A. S., took a very keen interest for the successful completion of the 1971 census in the State. They had always been the sources of helping hands in sorting out administrative matters and problems pertaining to Census.

I would be failing in my duty if I do not record my grateful thanks to the entire district census machinery—Deputy Commissioners, Sub-Divisional Officers (Civil), Extra-Assistant Commissioners/Circle Officers, Supervisors and Enumerators for their ever willing co-operation and sincere works. I am also grateful to the Director of Education and his entire formation down to village level teachers who formed the army of enumerators. My thanks go to Shri P. N. Mahadevan, Superintendent, Nagaland Government Press who has also been rendering valuable technical advice for the printing of this book. I am also grateful to the Director and his colleagues of All India Radio, Kohima for giving me facilities in making publicity during the operations of 1971 Census.

In this connection, I express my deep debt of gratitude to the master planner of the Indian Census of 1971, Shri A. Chandra Sekhar, I. A. S., Registrar General and Census Commissioner, India who has been the constant source of inspiration and guidance. The prompt and painstaking Deputy Registrar General, Shri K. D. Ballal, I. A. S., and the Central Tabulation Officer, Shri K. K. Chakravarty also helped us to get the tables checked with accuracy. The Map Officer of R. G's office Dr. B. K. Roy rendered valuable guidance in preparing the maps for this publication.

Last but not the least my thanks are due to Shri H. F. Lyngdoh, Deputy Director, Shri J. C. Datta, Tabulation Officer and other colleagues of Census Organisation.

*Dated Kohima, the  
9th May, 1972.*

**DANIEL KENT**

## **ACKNOWLEDGEMENT OF ASSISTANCE**

### **General Supervision**

H. F. Lyngdoh, N. C. S.  
Deputy Director of Census Operations,  
Nagaland.

### **Technical Supervision**

J. C. Datta,  
Tabulation Officer

### **Data Processing**

D. C. Pathak, S. A.  
E. Pesseye ( Mrs. ), S. A.  
A. Jahan, S. A.  
H. K. Endow, Computor  
V. S. Negi, Asstt. Compiler

### **Analysis of Data**

J. C. Datta

### **Maps & Diagrams**

J. Raibaruah  
Sr. Draughtsman

### **Typing**

S. Kanungo ( Miss )

### **Proof Reading**

J. Sirajuddin, P. R.

### **Printing Supervision**

J. C. Datta

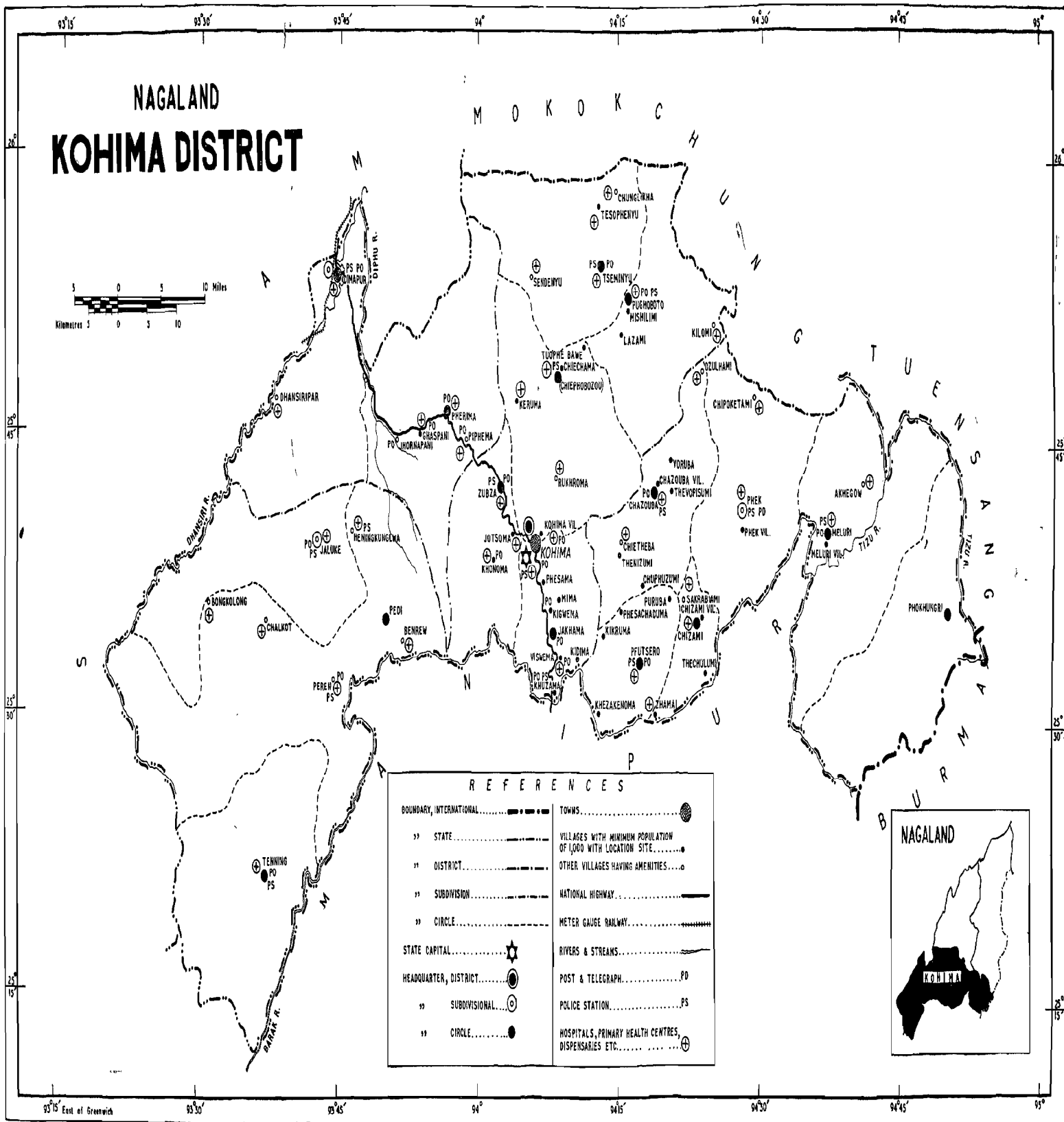
## CONTENTS

	Pages
1. Preface	v
2. Acknowledgement of Assistance	vi
3. Map of Kohima District	xi
4. Explanatory Note	1
5. Graph showing the growth of population from 1901—1971	7
6. Chart showing the Circlewise distribution of population, 1971	9
7. Chart showing the Circlewise percentages of male and female Literates, 1971	11
8. Chart showing the percentages of different categories of workers & Non-workers, 1971	13
9. State Primary Census Abstract	15
10. <b>Tseminyu Circle :</b>	
(a) Map	22
(b) Alphabetical List of Villages	23
(c) Villagewise Primary Census Abstract	24
11. <b>Pughoboto Circle :</b>	
(a) Map	28
(b) Alphabetical List of Villages	29
(c) Villagewise Primary Census Abstract	30
12. <b>Chiephobozou Circle :</b>	
(a) Map	34
(b) Alphabetical List of Villages	35
(c) Villagewise Primary Census Abstract	36
13. <b>Jakhama Circle :</b>	
(a) Map	40
(b) Alphabetical List of Villages	41
(c) Villagewise Primary Census Abstract	42
14. <b>Zubza Circle :</b>	
(a) Map	46
(b) Alphabetical List of Villages	47
(c) Villagewise Primary Census Abstract	48
15. <b>Phek Sadar Circle :</b>	
(a) Map	52
(b) Alphabetical List of Villages	53
(c) Villagewise Primary Census Abstract	54
16. <b>Pfutsero Circle :</b>	
(a) Map	58
(b) Alphabetical List of Villages	59
(c) Villagewise Primary Census Abstract	60

	Pages
<b>17. Chizami Circle :</b>	
(a) Map	64
(b) Alphabetical List of Villages	65
(c) Villagewise Primary Census Abstract	66
<b>18. Chazouba Circle :</b>	
(a) Map	70
(b) Alphabetical List of Villages	71
(c) Villagewise Primary Census Abstract	72
<b>19. Meluri Circle :</b>	
(a) Map	76
(b) Alphabetical List of Villages	77
(c) Villagewise Primary Census Abstract	78
<b>20. Phokhungri Circle :</b>	
(a) Map	82
(b) Alphabetical List of Villages	83
(c) Villagewise Primary Census Abstract	84
<b>21. Dimapur Circle :</b>	
(a) Map	88
(b) Alphabetical List of Villages	90
(c) Villagewise Primary Census Abstract	92
<b>22. Pherima Circle :</b>	
(a) Map	100
(b) Alphabetical List of Villages	101
(c) Villagewise Primary Census Abstract	104
<b>23. Jaluke Circle :</b>	
(a) Map	116
(b) Alphabetical List of Villages	117
(c) Villagewise Primary Census abstract	118
<b>24. Tenning Circle :</b>	
(a) Map	122
(b) Alphabetical List of Villages	123
(c) Villagewise Primary Census Abstract	124
<b>25. Pedi Circle :</b>	
(a) Map	128
(b) Alphabetical List of Villages	129
(c) Villagewise Primary Census Abstract	130
<b>26. Kohima Town :</b>	
(a) List of Enumerators' Block Numbers	133
(b) Town Primary Census Abstract	134
<b>27. Dimapur Town :</b>	
(a) List of Enumerators' Block Numbers	137
(b) Town Primary Census Abstract	138



**MAP OF  
KOHIMA DISTRICT**



Based upon Survey of India map with the permission of the Surveyor General of India.  
Prepared in the Office of the Director of Census Operations, Nagaland.

© Government of India Copyright

**EXPLANATORY  
NOTES**



## EXPLANATORY NOTES

The District Census Hand Book Part-B will furnish information on the number of occupied residential houses, total population by sex, scheduled tribes, literate and educated persons, workers classified by nine industrial categories and non-workers.

The definitions of the Census terms used in this book are explained below :

**Census House** :— A "Census House" is a building or part of a building having a separate main entrance from the road or common courtyard or stair-case etc., used or recognised as a separate unit. It may be inhabited or vacant. It may be used for a residential or non-residential purpose or both.

**Households** :— A household is a group of persons who commonly live together and would take their meals from a common kitchen unless the exigencies of work prevented any of them from doing so. There may be one-member household, two-member household or multi-member household. For Census purposes each one of these types is regarded as a 'Household'. Again, there may be a household of persons related by blood or household of unrelated persons ; the latter are Boarding House, Hostels, Residential Hotels, Orphanages, Rescue Homes, Ashrams etc. These are called 'Institutional Household'.

**Scheduled Tribes** :— They are members of the backward tribes who generally occupy the hilly areas or other rather inaccessible part of the Indian Union. They are generally backward and so the Government of India has prepared a schedule of such tribes for the purpose of giving them facilities in education and employment so that they may come up to the level of other advanced people of India as soon as possible. Scheduled tribes may belong to any religion.

In the 1971 Census no other caste or community other than those who belong to the Scheduled tribes of Nagaland has been recorded as Scheduled Tribes. A list of Scheduled Castes and Scheduled Tribes of Nagaland as notified in the order of the President and as modified in the scheduled castes and scheduled tribes Modification order, 1956 and as amended from time to time is reproduced below.

1. Naga
2. Kuki
3. Kachari
4. Mikir
5. Garo

It should be noted that there is no scheduled caste in Nagaland as per the Constitution ( Nagaland ) Scheduled Tribes Order, 1970.

It should also be noted that only persons whose tribes are found within Nagaland according to the President's Order are recorded as Scheduled Tribes of Nagaland. It therefore, follows that, as for example, a Khasi who may be scheduled tribe of Meghalaya can not be recorded as scheduled tribe of Nagaland. Such people were recorded on the same category as the general population of the State.

**Literate and Educated persons** :— A person who can both read and write with understanding in any language is to be taken as literate. A person who can merely read but cannot write is not a literate. It is not necessary that a person who is literate should have received any formal education or should have passed any minimum educational standard. All children of the age of 4 years or less are treated as illiterate even if the child is going to a school and may have picked up reading and writing a few odd words.

**Workers** :— A 'Worker' is a person whose main activity is participation in any economically productive work physically or mentally. Work

involves not only actual work but effective supervision and direction of work.

When the main activity of a person qualifies him to be treated as a worker he/she is further categorised according to the type of work he/she performs. There are nine categories of workers as follows :

- Category I Working as cultivator.
- Category II Working as Agricultural Labourer.
- Category III Working in Livestock, Forestry, Fishing, Hunting & Plantation, Orchards and Allied activities.
- Category IV In Mining and Quarrying
- Category V Manufacturing, Processing, Servicing & Repairs.
  - (a) Working at Household Industry.
  - (b) Other than Household Industry.
- Category VI Working in construction.
- Category VII Working in Trade and commerce.
- Category VIII Working in Transport, Storage and Communication.
- Category IX Working in other services.

**Cultivator :—** For the purpose of the Census a person is working as cultivator if he or she is engaged in cultivation by self or by supervision or direction in one's capacity as the owner or lessee of land hold from Government or as a tenant of land hold from private persons or institutions for payment of money, kind or share.

**Agricultural Labourer :—** A person who works in another person's land for wages in cash or kind should be regarded as an agricultural labourer. He has no risk in the cultivation but he merely works in another person's land for wages.

**Household Industry :—** A Household Industry is defined as an industry conducted by the Head

of the household himself/herself and/or mainly by the members of the household at home or within the village in rural areas and only within the premises of the house where the households live in urban areas. The industry should not be run on the scale of a registered factory.

A Household Industry should relate to production, processing, servicing, repairing or making and selling (but not merely selling) of goods. It does not include professions such as a pleader or doctor or barber, musician, dancer, water man, dhobi, astrologer, etc. or merely trade or business, even if such professions, trade or services are run at home by members of household.

**Non-worker :—** A 'Non-worker' is a person whose main activity is not engaged in any economically productive work. Non-workers are categorised under seven broad heads as follows :

1. **Household duties :—** A person engaged in unpaid home duties (like housewife or other adult female ) who does no other work, such as make articles at home for sale or wage, nor help regularly even part-time in family cultivation, industry, trade or business.

2. **Student :—** A student is a person whose main activity is returned as a student. This will cover all full-time students or children attending school. Even if such persons participated in some work but not to the same extent as a full-time worker, by merely helping casually as an unpaid family worker in family cultivation, household industry, trade or business, they should be treated primarily as students, if that is their main activity.

3. **Retired person or A Rentier :—** A person who has retired from service and is doing no other work i.e., not employed again in some full-time work or does not engage himself in some other work as cultivation, in business, trade, etc. or a person who is a rentier or living on agricultural or non-agricultural royalty, rent or dividend,

or any other person of independent means for securing which he does not has to work will be treated as non-worker.

4. Dependent :— This category includes all dependents such as infants or children not attending school or a person permanently disabled from work because of illness or old age. Dependents include all non-workers even if able bodied who have no other activity coming under any of the categories of non-workers and who are not seeking any work but are purely dependent.

5. Beggars etc. :— This includes Beggars, vagrants or such cases as independent women without indication of source of income and those of unspecified sources of subsistence and who are not engaged in any economically productive work.

6. Living in Institutions :— This covers convicts in jail or inmates of a penal, mental or charitable institution even if such persons are compelled to do some work such as carpentry, carpet weaving, vegetable growing etc., in such institutions. An under-trial prisoner in a jail should not, however, be brought under this category but is to be indicated according to the main activity he was engaged before he was apprehended.

7. Other Non-workers :— This includes all non-workers who may not come under any of the six categories above but are seeking work. A boy or girl who has completed education or has stopped studying and is seeking work, will come under this category. A person irrespective of age and whether educated or not if he reports that he is not engaged in any other activity but is seeking work will come under this category.

### **POPULATION**

The district of Kohima with an area of 7,209 Sq. Kms. has a population of 175,204 out of which 97,133 are males and 78,071 are females as recorded in the 1971 Census. The population of 1971 Census has shown an increase of

66,280 persons over that of 1961 Census and an increase of 77,145 persons over 1951 Census. The percentages decennial growth of population are 11.08 and 60.85 for 1951-61 and 1961-71 respectively. The decade 1961-71 has shown the highest decennial growth compared to the earlier decades. This spectacular increase of population in the district of Kohima may be due to the prevalence of peace since 1964 which has resulted into influx of population from inside and outside the state of Nagaland to Kohima for employment under government which attained its statehood after the 1961 Census. Skilled and unskilled labourers who are working in different developmental projects and other construction works have appreciably added to the population in the district.

The sex ratio in the district is 804 females per 1,000 males which has fallen than that of 1961 Census (888). This may be largely due to influx of males from outside the district.

The density of population per Square Kilometer in the district is 24 as against 31 in the State as the district is mostly covered with hills and forests while it was 18 in 1961 Census.

The district consists of 16 circles, namely, (1) Tseminyu, (2) Pughoboto, (3) Chiephobozou, (4) Jakhama, (5) Zubza, (6) Phek Sadar, (7) Pfutsero, (8) Chizami, (9) Chazouba, (10) Meluri, (11) Phokhungri, (12) Dimapur, (13) Pherima, (14) Jaluke, (15) Tenning and (16) Pedi. In terms of population Dimapur circle is the biggest (16,379) and Phokhungri is the smallest (962) in the district. Tseminyu circle records the highest sex-ratio of 1,021 females per 1,000 males among the circles of the district. The circles which are having proportions of sex-ratio above 1,000 are Tseminyu, (1,021) and Tenning (1,012) which show the greater number of females than males.

There are only two towns in the district, namely, Kohima and Dimapur. The total urban population in the district as recorded in the 1971 Census is 33,971 while it was 12,999 in

1961. The percentage increase being 161.34. This significant increase in urban population may be due to influx of population from inside and outside the State for the sake of employment and business since towns provide these opportunities. Kohima and Dimapur towns are having population of 21,545 and 12,426 respectively. The number of females per 1,000 males is 517 in Kohima town and 477 in Dimapur town. Between these two towns, the highest density of population per square kilometer is recorded in Kohima town (2,080) while in Dimapur town it is 782 persons.

Scheduled Tribes :— Out of the total population of 175,204 in the district 140,167 are Scheduled tribes. In other words, 80 percent of the population of the district are scheduled tribes. In urban areas 32.45 percent are scheduled tribes. They form 43.65 percent in Kohima town and 13.05 percent in Dimapur town.

Literate and Educated persons :— Out of the total literates of 54,301 persons in the district 39,633 are males and 14,668 are females. The percentage of literates to total population of the

district forms 30.99 which is higher than that of the state average of 27.40. In urban areas, 60.12 percent are literates. The highest percentage of literates is observed in Kohima town ( 61.14 ) and in Dimapur it is 58.35. In 1961 Census the percentage of literates in the district was 20.91 and in urban areas it was 56.12. Among the circles the highest percentage of literates is recorded in Pherima circle (36.10) and the lowest in Chizami circle ( 13.00 ).

Workers :— Out of the total population of 175,204 in the district 89,269 persons or 50.95 percent of the population are workers.

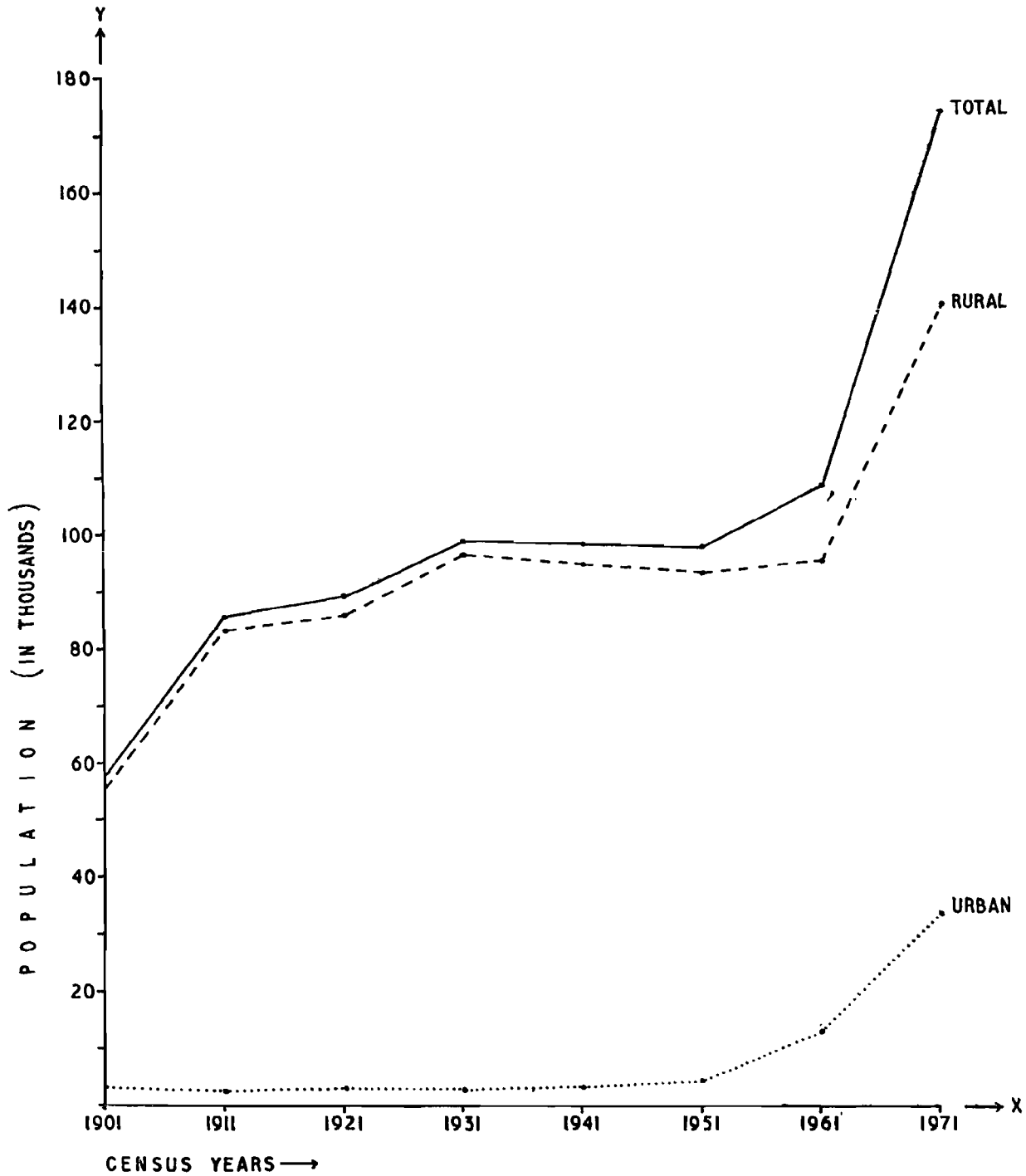
Nagaland basically is an agricultural State. 79.03 percent of the total workers of the State are agriculturists. Out of the total workers of the district 70.08 percent are agriculturists.

Non-workers :— Non-workers form 49.05 percent of the total population of the district. In urban areas they form 51.10 percent. Further, they form 50.82 percent and 51.59 percent in Kohima and Dimapur towns respectively.

In the District there are 346 inhabited villages and 6 uninhabited villages.

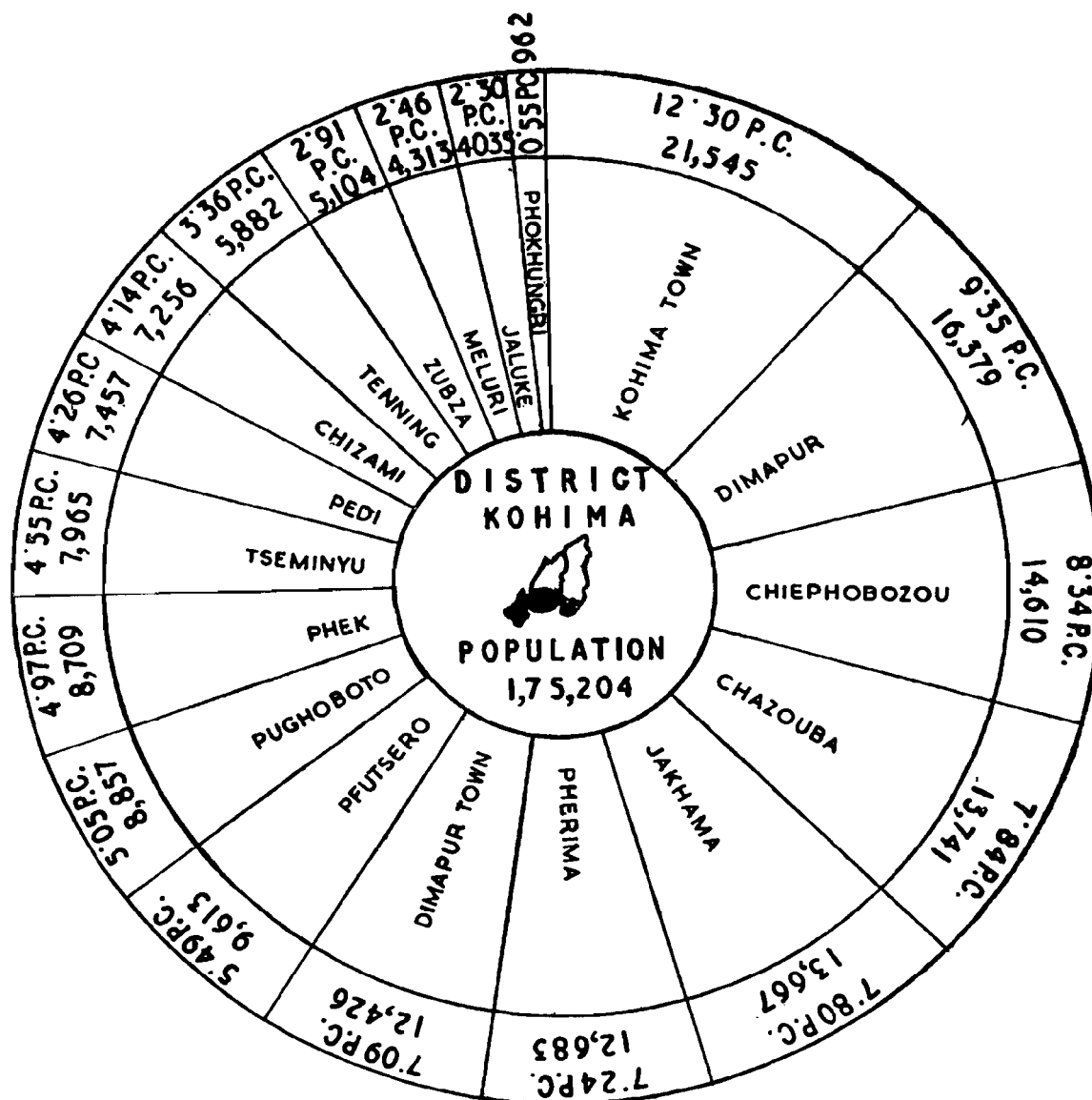


GRAPH SHOWING THE GROWTH OF  
POPULATION FROM 1901-1971,  
DISTRICT KOHIMA

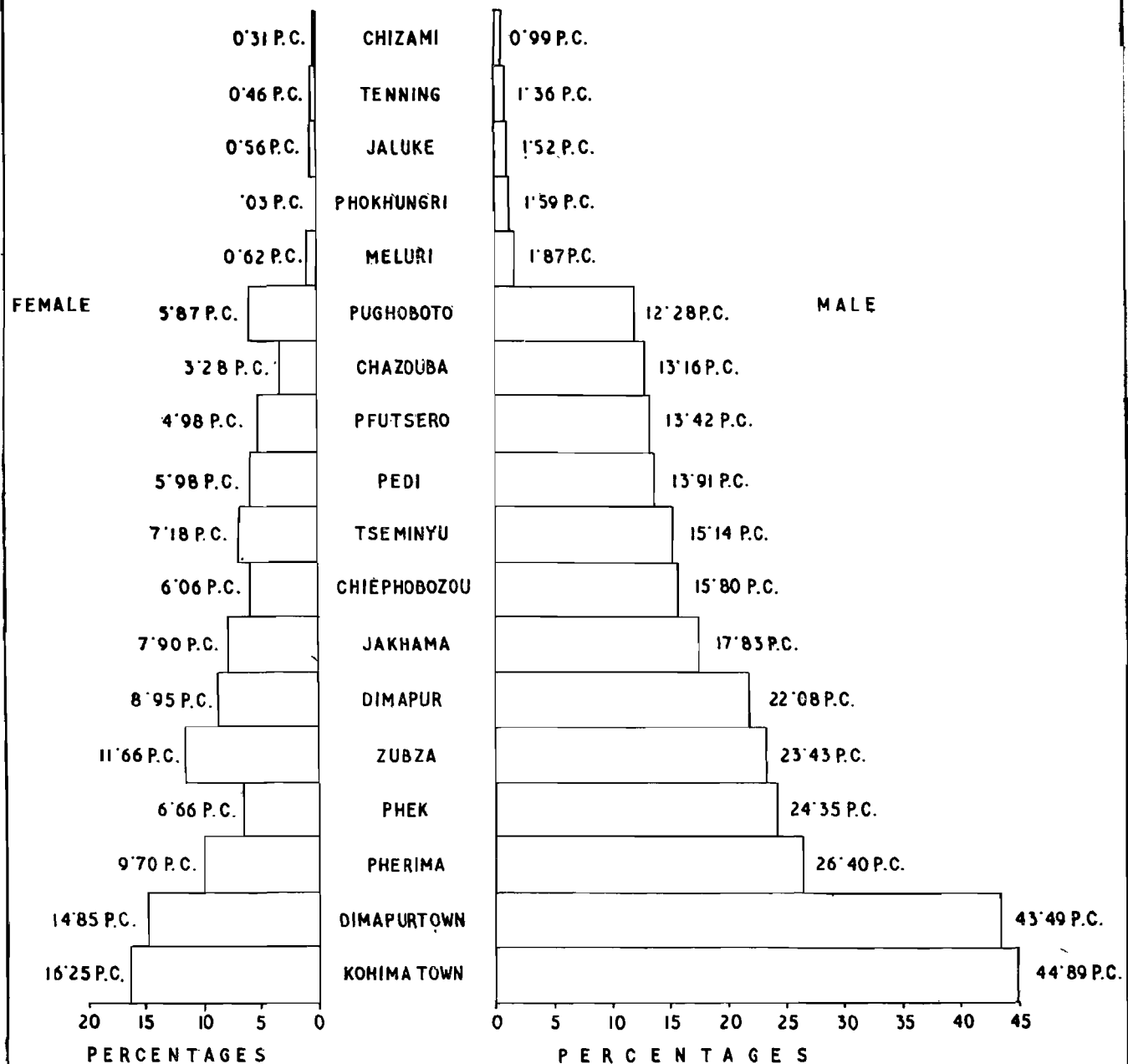




# CHART SHOWING THE CIRCLEWISE DISTRIBUTION OF POPULATION, 1971 KOHIMA DISTRICT







LITERACY RATES 1971-CENSUS



**STATE  
PRIMARY CENSUS ABSTRACT**

**KOHIMA DISTRICT**

**STATE PRIMARY**

Sl. No.	District/Circle	Total Rural Urban	Area in Sq. Kms	Occupied Residential houses	No. of house- holds	Total population (including Institutional and houseless persons)			Scheduled Caste		
						P	M	F	P	M	F
1	2	3	4	5	6	7	8	9	10	11	12
		<b>T</b>	<b>*7,209.0</b>	<b>37,698</b>	<b>37,698</b>	<b>1,75,204</b>	<b>97,133</b>	<b>78,071</b>	...	...	...
<b>1.</b>	<b>KOHIMA DISTRICT</b>	<b>R</b>	<b>7,182.7</b>	<b>30,494</b>	<b>30,494</b>	<b>1,41,233</b>	<b>74,518</b>	<b>66,715</b>	...	...	...
		<b>U</b>	<b>26.3</b>	<b>7,204</b>	<b>7,204</b>	<b>33,971</b>	<b>22,615</b>	<b>11,356</b>	...	...	...
1.	TSEMINYU †	T(R)	N. A.	1,733	1,733	7,965	3,941	4,024	...	...	...
2.	PUGHOBOTO *	T(R)	N. A.	1,848	1,848	8,857	4,524	4,333	...	...	...
3.	CHIEPHOBOZOU*	T(R)	N. A.	3,240	3,240	14,610	7,537	7,073	...	...	...
4.	JAKHAMA†	T(R)	N. A.	2,472	2,472	13,667	6,926	6,741	...	...	..
5.	ZUBZA	T(R)	N. A.	1,270	1,270	5,104	2,564	2,540	...	...	...
6.	PHEK SADAR	T(R)	N. A.	1,894	1,894	8,709	4,950	3,759	...	...	...
7.	PFUTSERO	T(R)	N. A.	2,081	2,081	9,613	4,985	4,628	...	..	..
8.	CHIZAMI	T(R)	N. A.	1,622	1,622	7,256	3,694	3,562	...	...	..
9.	CHAZOUBA	T(R)	N. A.	3,034	3,034	13,741	7,071	6,670	...	...	...
10.	MELURI	T(R)	N. A.	983	983	4,313	2,200	2,113	...	...	..
11.	PHOKHUNGRI	T(R)	N. A.	180	180	962	490	472	..	...	..
12.	DIMAPUR	T(R)	N. A.	3,626	3,626	16,379	9,540	6,839	..	...	...
13.	PHERIMA	T(R)	N. A.	2,805	2,805	12,683	7,324	5,359	...	...	...
14.	JALUKE *	T(R)	N. A.	784	784	4,035	2,080	1,955	...	...	..
15.	TENNING	T(R)	N. A.	1,185	1,185	5,882	2,924	2,958	...	...	...
16.	PEDI	T(R)	N. A.	1,737	1,737	7,457	3,768	3,689	...	...	..
(I)	KOHIMA TOWN (T.C.)	T(U)	10.36	4,552	4,552	21,545	14,202	7,343	...	...	..
(II)	DIMAPUR TOWN (T.C.)	T(U)	15.90	2,652	2,652	12,426	8,413	4,013	...	...	...

Note :-

(1) \*These represent "geographical area" figures supplied by the Surveyor General. Figures for urban area are those supplied by the local bodies. Area figures for Rural area are derived by subtracting the urban area from the total area of the District.

(2) N. A. denotes Not Available.

(3) T. C. denotes Town Committee.



# CENSUS ABSTRACT

## KOHIMA DISTRICT

Contd.

Scheduled Tribes			Literate and Educated persons			Total Workers (I—IX)			WORKERS		
									I Cultivators		
P	M	F	P	M	F	P	M	F	P	M	F
13	14	15	16	17	18	19	20	21	22	23	24
1,40,167	71,896	68,271	54,301	39,633	14,668	89,269	55,437	33,832	61,207	28,830	32,377
1,29,142	66,003	63,139	33,879	24,557	9,322	72,658	39,879	32,779	60,566	28,567	31,999
11,025	5,893	5,132	20,422	15,076	5,346	16,611	15,558	1,053	641	263	378
7,791	3,828	3,963	1,778	1,206	572	4,219	1,964	2,255	3,771	1,562	2,209
8,801	4,470	4,331	1,608	1,088	520	4,681	2,235	2,446	4,338	1,917	2,421
14,499	7,440	7,059	3,194	2,308	886	7,923	3,874	4,049	7,155	3,182	3,973
13,451	6,735	6,716	3,516	2,437	1,079	7,804	3,713	4,091	7,088	3,065	4,023
4,838	2,397	2,441	1,791	1,196	595	2,647	1,257	1,390	2,335	972	1,363
7,276	3,716	3,560	2,701	2,121	580	5,270	3,197	2,073	3,800	1,748	2,052
9,545	4,934	4,611	1,769	1,290	479	5,316	2,564	2,752	4,947	2,216	2,731
7,163	3,614	3,549	943	719	224	3,921	1,848	2,073	3,655	1,607	2,048
13,645	6,996	6,649	2,260	1,808	452	7,972	3,828	4,144	7,442	3,335	4,107
4,106	2,011	2,095	1,076	808	268	2,398	1,126	1,272	2,074	818	1,256
961	489	472	185	153	32	561	249	312	529	217	312
9,826	5,317	4,509	5,083	3,617	1,466	6,809	5,489	1,320	3,489	2,450	1,039
10,269	5,593	4,676	4,578	3,348	1,230	4,827	4,076	751	2,587	1,920	667
3,899	1,983	1,916	841	616	225	2,100	1,084	1,016	1,916	912	1,004
5,798	2,848	2,950	1,073	805	268	2,308	1,477	831	1,989	1,173	816
7,274	3,632	3,642	1,483	1,037	446	3,902	1,898	2,004	3,451	1,473	1,978
9,404	5,035	4,369	13,172	9,671	3,501	10,596	9,695	901	525	165	360
1,621	858	763	7,250	5,405	1,845	6,015	5,863	152	116	98	18

KOHIMA DISTRICT

STATE PRIMARY

Sl.No.	District/Circle	Total Rural Urban	WORKERS								
			II Agricultural labourers			III Livestock, Forestry, Fishing, Hunting and plantations, Orchards & allied activities.			IV Mining and Quarrying		
			P	M	F	P	M	F	P	M	F
1	2	3	25	26	27	28	29	30	31	32	33
		T	1,349	1,119	230	645	603	42	3	3	...
1.	KOHIMA DISTRICT	R	1,247	1,019	228	455	447	8	...	...	...
		U	102	100	2	190	156	34	3	3	...
1.	TSEMINYU	T(R)	25	20	5	7	6	1	...	...	...
2.	PUGHOBOTO	T(R)	4	4	...	5	5	...	...	...	...
3.	CHIEPHOBOZOU	T(R)	6	6	...	42	39	3	...	...	...
4.	JAKHAMA	T(R)	3	2	1	6	6	...	...	...	...
5.	ZUBZA	T(R)	6	6	...	35	35	...	...	...	...
6.	PHEK SADAR	T(R)	1	1	...	5	5	...	...	...	...
7.	PFUTSERO	T(R)	...	...	...	9	9	...	...	...	...
8.	CHIZAMI	T(R)	8	7	1	5	5	...	...	...	...
9.	CHAZOUBA	I(R)	17	9	8	3	3	...	...	...	...
10.	MELURI	I(R)	...	...	...	1	1	...	...	...	...
11.	PHOKHUNGRI	I(R)	...	...	...	...	...	...	...	...	...
12.	DIMAPUR	I(R)	864	676	188	200	198	2	...	...	...
13.	PHERIMA	I(R)	299	279	20	103	101	2	...	...	...
14.	JALUKE ✓	I(R)	1	1	...	4	4	...	...	...	...
15.	TENNING	I(R)	4	2	2	4	4	...	...	...	...
16.	PEDI ✓	I(R)	9	6	3	26	26	...	...	...	...
	(I) KOHIMA TOWN (T.C.)	I(U)	77	75	2	45	43	2	..	...	...
	(II) DIMAPUR TOWN (T.C.)	I(U)	25	25	...	145	113	32	3	3	...

# CENSUS ABSTRACT

KOHIMA DISTRICT

Contd.

WORKERS														
V Manufacturing, Processing, Servicing & Repairs						VI Construction			VII Trade and Commerce			VIII Transport, storage and Communications		
(a) Household Industry			(b) Other than Household Industry											
P	M	F	P	M	F	P	M	F	P	M	F	P	M	F
34	35	36	37	38	39	40	41	42	43	44	45	46	47	48
411	382	29	1,709	1,644	65	1,987	1,977	10	2,990	2,910	80	1,700	1,680	20
91	82	9	719	699	20	1,006	1,002	4	653	626	27	595	588	7
320	300	20	990	945	45	981	975	6	2,337	2,284	53	1,105	1,092	13
3	1	2	27	27	...	28	27	1	32	25	7	15	14	1
2	2	...	44	44	...	11	10	1	6	6	...	16	15	1
4	4	...	18	18	...	46	45	1	37	34	3	24	24	...
2	2	...	22	20	2	80	80	...	14	12	2	28	28	...
...	...	...	5	5	...	19	19	...	9	9	...	6	6	...
1	1	...	9	9	...	87	87	...	26	26	...	36	34	2
1	...	1	2	2	...	26	26	...	28	27	1	22	22	...
1	1	...	1	1	...	28	28	...	24	24	...	5	5	...
3	3	...	21	21	...	15	15	...	12	12	...	16	16	...
6	5	1	18	18	...	22	22	...	22	21	1	14	14	...
...	...	...	4	4	...	1	1	...	...	...	...	4	4	...
43	38	5	473	455	18	452	451	1	256	246	10	310	307	3
16	16	...	58	58	...	149	149	...	123	121	2	67	67	...
...	...	...	4	4	...	9	9	...	28	28	...	15	15	...
6	6	...	11	11	...	14	14	...	30	29	1	6	6	...
3	3	...	2	2	...	19	19	...	6	6	...	11	11	...
81	79	2	369	335	34	511	505	6	618	580	38	259	251	8
239	221	18	621	610	11	470	470	...	1,719	1,704	15	846	841	5

# STATE PRIMARY CENSUS ABSTRACT

## KOHIMA DISTRICT

Sl.No.	District/Circle	Total Rural Urban	WORKERS			X Non-workers		
			IX Other Services					
			P	M	F	P	M	F
1	2	3	49	50	51	52	53	54
		<b>T</b>	<b>17,268</b>	<b>16,289</b>	<b>979</b>	<b>85,935</b>	<b>41,696</b>	<b>44,239</b>
<b>1.</b>	<b>KOHIMA DISTRICT</b>	<b>R</b>	<b>7,326</b>	<b>6,849</b>	<b>477</b>	<b>68,575</b>	<b>34,639</b>	<b>33,936</b>
		<b>U</b>	<b>9,942</b>	<b>9,440</b>	<b>502</b>	<b>17,360</b>	<b>7,057</b>	<b>10,303</b>
1.	TSEMINYU	T(R)	311	282	29	3,746	1,977	1,769
2.	PUGHOBQTO	T(R)	255	232	23	4,176	2,289	1,887
3.	CHIEPHOBOZOU	T(R)	591	522	69	6,687	3,663	3,024
4.	JAKHAMA	T(R)	561	498	63	5,863	3,213	2,650
5.	ZUBZA	T(R)	232	205	27	2,457	1,307	1,150
6.	PHEK SADAR	T(R)	1,305	1,286	19	3,439	1,753	1,686
7.	PFUTSERO	T(R)	281	262	19	4,297	2,421	1,876
8.	GHIZAMI	T(R)	194	170	24	3,335	1,846	1,489
9.	CHAZOUBA	T(R)	443	414	29	5,769	3,243	2,526
10.	MELURI	T(R)	241	227	14	1,915	1,074	841
11.	PHOKHUNGRI	T(R)	23	23	...	401	241	160
12.	DIMAPUR	T(R)	722	668	54	9,570	4,051	5,519
13.	PHERIMA	T(R)	1,425	1,365	60	7,856	3,248	4,608
14.	JALUKE	T(R)	123	111	12	1,935	996	939
15.	TENNING	T(R)	244	232	12	3,574	1,447	2,127
16.	PEDI	T(R)	375	352	23	3,555	1,870	1,685
	(I) KOHIMA TOWN (T.C.)	T(U)	8,111	7,662	449	10,949	4,507	6,442
	(II) DIMAPUR TOWN (T.C.)	T(U)	1,831	1,778	53	6,411	2,550	3,861

**MAP OF  
TSEMINYU CIRCLE**



**TSEMINYU  
CIRCLE**

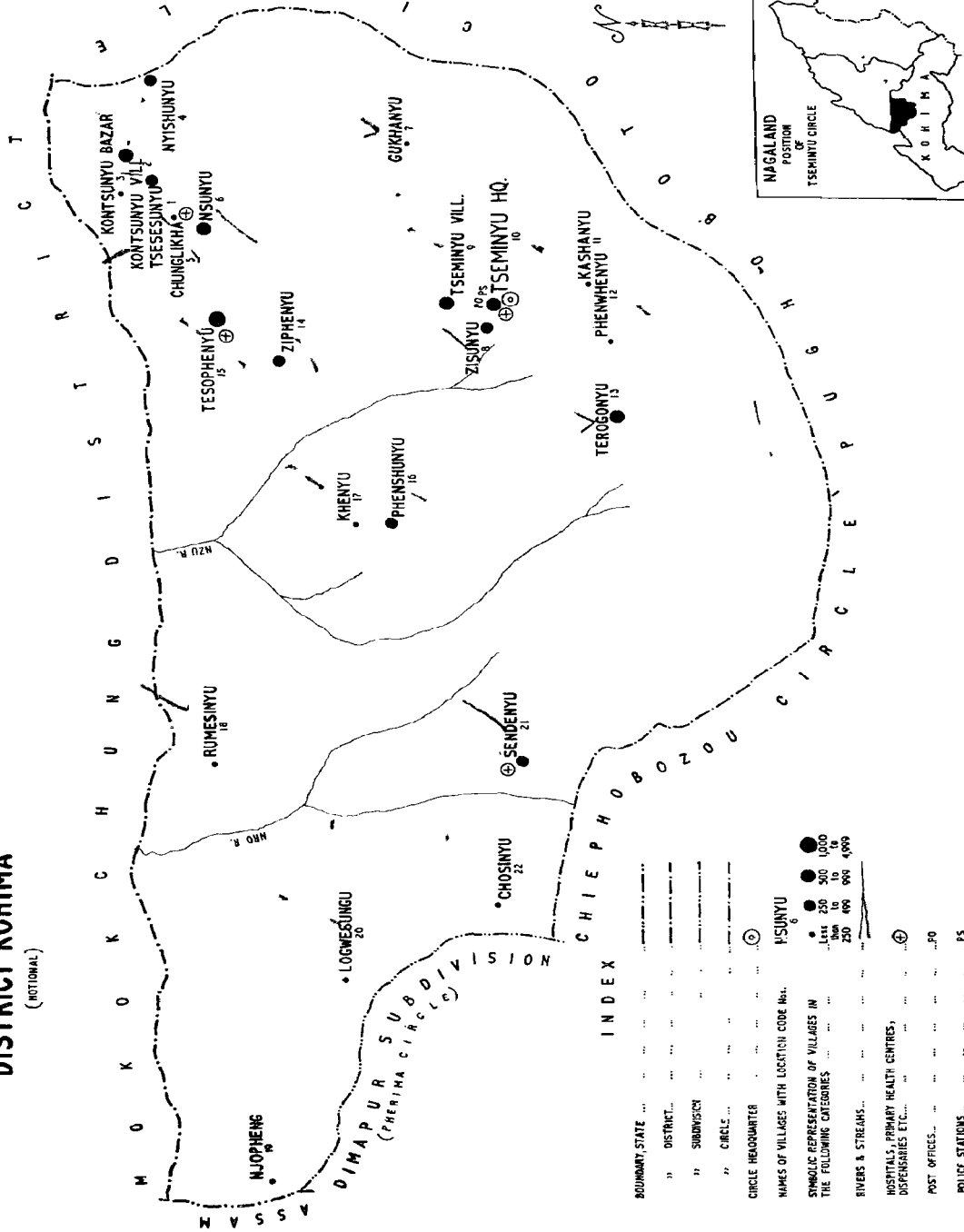
NAGALAND

# TSEMINYU CIRCLE

CODE NO. 1/1

DISTRICT KOHIMA

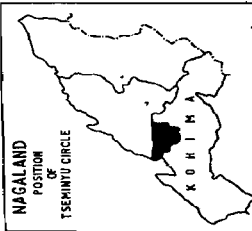
(NOTIONAL)



## INDEX

BOUNDARY, STATE	---
" DISTRICT	---
" SUBDIVISION	---
" CIRCLE	---
CIRCLE HEADQUARTER	⊙
NAMES OF VILLAGES WITH LOCATION CODE No.	N/SUNYU 6
SYMBOLIC REPRESENTATION OF VILLAGES IN THE FOLLOWING CATEGORIES	●
RIVERS & STREAMS	—
HOSPITALS, PRIMARY HEALTH CENTRES, DISPENSARIES ETC.	⊕
POST OFFICES	..PO
POLICE STATIONS	..PS

● Least 250  
● 500  
● 1000  
● 1500  
● 250 499 999 4999





ALPHABETICAL LIST OF VILLAGES

District : Kohima

Circle : Tseminyu.

Sl. No.	Name of the Villages	Location Code No.
1	2	3
1.	Chosinyu ✓	1/1/22
2.	Chunglikha	1/1/5
3.	Gukhanyu	1/1/7
4.	Kashanyu	1/1/11
5.	Khenyu	1/1/17
6.	Kontsunyu Bazar	1/1/3
7.	Kontsunyu Village	1/1/2
8.	Logwesungu	1/1/20
9.	Njopheng	1/1/19
10.	Nsunyu	1/1/6
11.	Nyishunyu	1/1/4
12.	Phenshunyu	1/1/16
13.	Phenwhenyu	1/1/12
14.	Rumesinyu	1/1/18
15.	Sendenyu	1/1/21
16.	Terogonyu	1/1/13
17.	Tesophenyu	1/1/15
18.	Tseminyu	1/1/9
19.	Tseminyu H. Q.	1/1/10
20.	Tsesesunyu	1/1/1
21.	Ziphenyu	1/1/14
22.	Zisunyu	1/1/8

Note : In spite of our best efforts the enumeration returns of Tsokenkhonyu ( Chiemekhuma ) village could not be collected.

**DISTRICT : KOHIMA**

**VILLAGEWISE PRIMARY**

**TSEMINYU**

Sl. No.	Location Code No.	Name of the village/town/ward/urban enumerators' Block	Area of village in hectares & of town/ward/ in Kms <sup>2</sup> .	Occupied Residential Houses	No. of House-Holds	Total population (including Institutional & Houseless Population)			Scheduled Castes		Scheduled Tribes	
						P	M	F	M	F	M	F
	1	2	3	4	5	6	7	8	9	10	11	12
<b>1.</b>	<b>1/1</b>	<b>TSEMINYU CIRCLE</b>	<b>N. A.</b>	<b>1,733</b>	<b>1,733</b>	<b>7,965</b>	<b>3,941</b>	<b>4,024</b>	...	...	<b>3,828</b>	<b>3,963</b>
1.	1/1/1	TSESESUNYU	N. A.	79	79	360	163	197	...	...	163	197
2.	1/1/2	KONTSUNYU VILLAGE	N. A.	101	101	506	233	273	...	...	233	273
3.	1/1/3	KONTSUNYU BAZAR	N. A.	21	21	75	43	32	...	...	43	32
4.	1/1/4	NYISHUNYU	N. A.	63	63	325	168	157	...	...	168	157
5.	1/1/5	CHUNGLIKHA	N. A.	6	6	25	12	13	...	...	12	13
6.	1/1/6	NSUNYU	N. A.	131	131	662	332	330	...	...	332	330
7.	1/1/7	GUKHANYU	N. A.	9	9	42	23	19	...	...	23	19
8.	1/1/8	ZISUNYU	N. A.	87	87	483	231	252	...	...	231	252
9.	1/1/9	TSEMINYU	N. A.	178	178	760	359	401	...	...	359	401
10.	1/1/10	TSEMINYU H. Q.	N. A.	200	200	649	370	279	...	...	258	220
11.	1/1/11	KASHANYU	N. A.	59	59	231	126	105	...	...	126	105
12.	1/1/12	PHENWHENYU	N. A.	37	37	199	99	100	...	...	99	100
13.	1/1/13	TEROGONYU	N. A.	90	90	507	253	254	...	...	253	254
14.	1/1/14	ZIPHENYU	N. A.	54	54	264	123	141	...	...	123	141
15.	1/1/15	TESOPHENYU	N. A.	334	334	1,444	689	755	...	...	689	755
16.	1/1/16	PHENSHUNYU	N. A.	83	83	436	206	230	...	...	206	230
17.	1/1/17	KHENYU	N. A.	25	25	121	63	58	...	...	63	58
18.	1/1/18	RUMESINYU	N. A.	25	25	139	68	71	...	...	68	71
19.	1/1/19	NJOPHENG	N. A.	19	19	87	53	34	...	...	53	34
20.	1/1/20	LOGWESUNGU	N. A.	11	11	42	21	21	...	...	21	21
21.	1/1/21	SENDENYU	N. A.	90	90	463	227	236	...	...	226	234
22.	1/1/22	CHOSINYU	N. A.	31	31	145	79	66	...	...	79	66

# CENSUS ABSTRACT

CIRCLE—1/1

Contd.

Literate & Educated Persons		Total Workers (I-IX)		WORKERS											
				I. Cultivators		II. Agricultural labourers		III. Livestock, Forestry, Fishing, Hunting & Plantations, Orchards & Allied activities		IV. Mining and Quarrying		V. Manufacturing, Processing, Servicing and Repairs			
												(a) Household Industry		(b) Other than Household Industry	
M	F	M	F	M	F	M	F	M	F	M	F	M	F	M	F
13	14	15	16	17	18	19	20	21	22	23	24	25	26	27	28
1,206	572	1,964	2,255	1,562	2,209	20	5	6	1	...	...	1	2	27	...
28	14	94	117	89	116	...	...	...	...	...	...	...	...	...	...
38	9	123	179	116	179	...	...	...	...	...	...	...	...	...	...
5	1	23	21	13	20	...	...	...	...	...	...	...	...	...	...
61	33	78	92	69	91	...	...	...	...	...	...	...	...	1	...
9	7	6	4	1	4	...	...	...	...	...	...	...	...	...	...
47	7	158	200	145	199	...	...	...	...	...	...	...	...	...	...
6	4	9	13	7	13	...	...	...	...	...	...	...	...	...	...
132	80	92	133	63	127	...	...	...	...	...	...	...	...	...	...
91	29	184	230	148	230	...	...	1	...	...	...	...	...	2	...
237	128	186	78	9	56	...	...	4	1	...	...	1	...	22	...
37	20	63	71	59	71	...	...	...	...	...	...	...	...	...	...
38	19	48	55	40	55	...	...	1	...	...	...	...	...	...	...
98	65	130	130	95	119	19	5	...	...	...	...	...	2	...	...
50	16	56	67	50	67	1	...	...	...	...	...	...	...	...	...
113	20	363	470	350	469	...	...	...	...	...	...	...	...	...	...
86	63	102	120	94	119	...	...	...	...	...	...	...	...	...	...
15	9	32	35	25	35	...	...	...	...	...	...	...	...	...	...
8	1	29	26	25	26	...	...	...	...	...	...	...	...	...	...
11	5	23	20	23	20	...	...	...	...	...	...	...	...	...	...
4	1	14	13	13	13	...	...	...	...	...	...	...	...	...	...
75	32	114	147	93	146	...	...	...	...	...	...	...	...	2	...
17	9	37	34	35	34	...	...	...	...	...	...	...	...	...	...

# VILLAGEWISE PRIMARY CENSUS ABSTRACT

DISTRICT : KOHIMA

TSEMINYU CIRCLE 1/1.

Sl. No.	Location Code No.	Name of the village/town/ward/ urban enumerators' Block	WORKERS								X Non-Workers	
			VI Construction		VII Trade and Commerce		VIII Transport, Storage & Communication		IX Other Services			
			M	F	M	F	M	F	M	F	M	F
1	2	29	30	31	32	33	34	35	36	37	38	
<b>1.</b>	<b>1/1</b>	<b>TSEMINYU CIRCLE</b>	<b>27</b>	<b>1</b>	<b>25</b>	<b>7</b>	<b>14</b>	<b>1</b>	<b>282</b>	<b>29</b>	<b>1,977</b>	<b>1,769</b>
1.	1/1/1	TSESESUNYU	...	...	...	...	...	...	5	1	69	80
2.	1/1/2	KONTSUNYU VILLAGE	1	...	...	...	...	...	6	...	110	94
3.	1/1/3	KONTSUNYU BAZAR	...	...	7	1	...	...	3	...	20	11
4.	1/1/4	NYISHUNYU	...	...	...	...	...	...	8	1	90	65
5.	1/1/5	CHUNGLIKHA	...	...	...	...	...	...	5	...	6	9
6.	1/1/6	NSUNYU	2	...	...	...	...	...	11	1	174	130
7.	1/1/7	GUKHANYU	...	...	...	...	...	...	2	...	14	6
8.	1/1/8	ZISUNYU	5	1	...	...	1	...	23	5	139	119
9.	1/1/9	TSEMINYU	1	...	...	...	2	...	30	...	175	171
10.	1/1/10	TSEMINYU H. Q.	12	...	17	6	9	1	112	14	184	201
11.	1/1/11	KASHANYU	1	...	...	...	...	...	3	...	63	34
12.	1/1/12	PHENWHENYU	...	...	...	...	...	...	7	...	51	45
13.	1/1/13	TEROGONYU	...	...	1	...	...	...	15	4	123	124
14.	1/1/14	ZIPHENYU	1	...	...	...	...	...	4	...	67	74
15.	1/1/15	TESOPHENYU	...	...	...	...	2	...	11	1	326	285
16.	1/1/16	PHENSHUNYU	...	...	...	...	...	...	8	1	104	110
17.	1/1/17	KHENYU	...	...	...	...	...	...	7	...	31	23
18.	1/1/18	RUMESINYU	...	...	...	...	...	...	4	...	39	45
19.	1/1/19	NJOPHENG	...	...	...	...	...	...	...	...	30	14
20.	1/1/20	LOGWESUNGU	...	...	...	...	...	...	1	...	7	8
21.	1/1/21	SENDENYU	4	...	...	...	...	...	15	1	113	89
22.	1/1/22	CHOSINYU	...	...	...	...	...	...	2	...	42	32

**PUGHOBOTO  
CIRCLE**

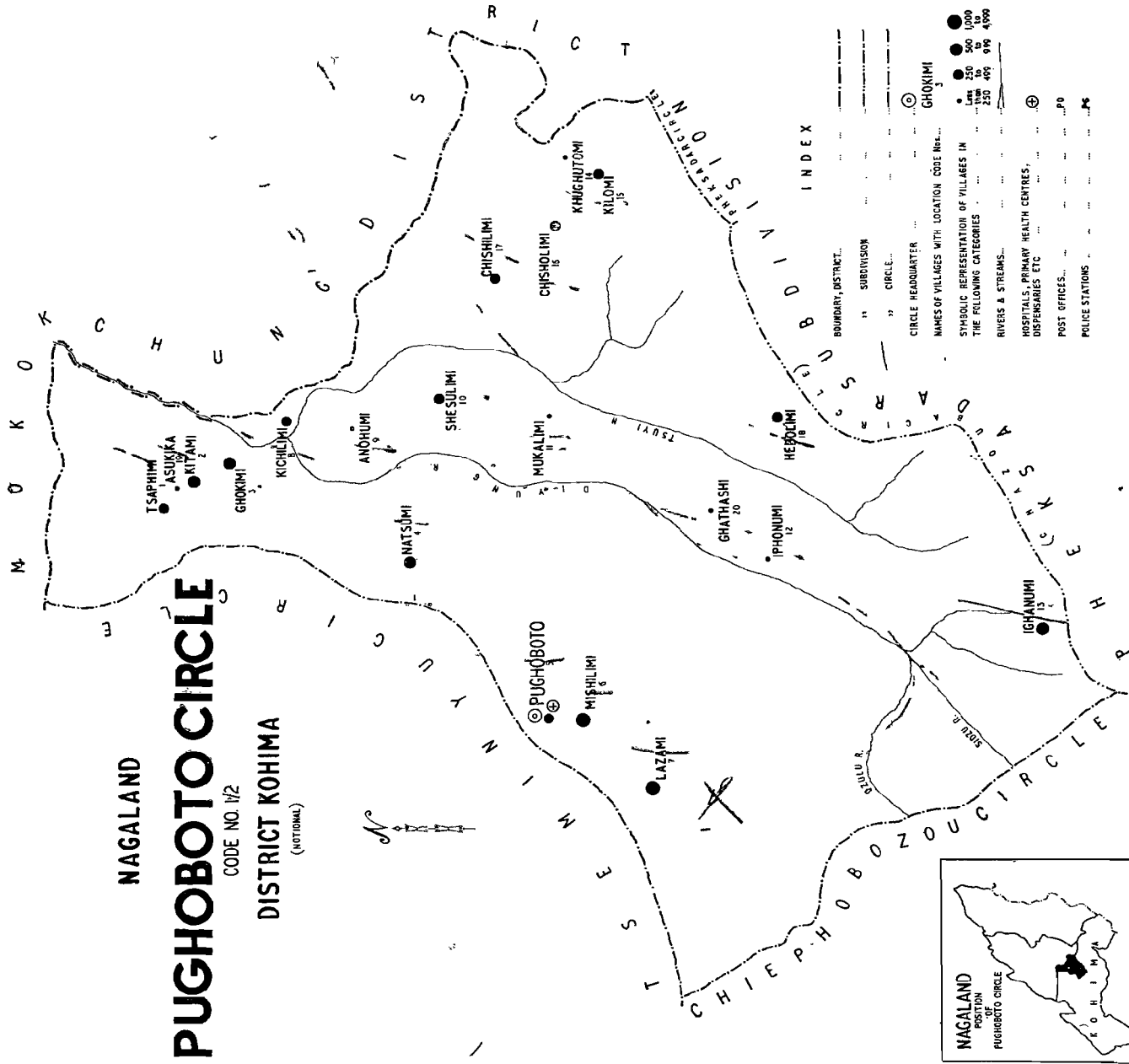
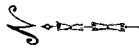
NAGALAND

# PUGHOBOTO CIRCLE

CODE NO. 1/2

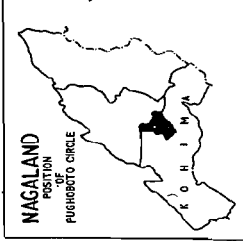
DISTRICT KOHIMA

(NOTIONAL)



## INDEX

- BOUNDARY, DISTRICT.....
- SUBDIVISION.....
- CIRCLE.....
- CIRCLE HEADQUARTER.....
- NAMES OF VILLAGES WITH LOCATION CODE Nos.....
- SYMBOLIC REPRESENTATION OF VILLAGES IN THE FOLLOWING CATEGORIES:
  - Less 250.....
  - 250 to 500.....
  - 500 to 1000.....
  - 1000 to 2500.....
  - 2500 to 4999.....
  - 4999.....
- RIVERS & STREAMS.....
- HOSPITALS, PRIMARY HEALTH CENTRES, DISPENSARIES ETC.....
- POST OFFICES.....
- POLICE STATIONS.....



## ALPHABETICAL LIST OF VILLAGES

District : Kohima

Circle : Pughoboto

Sl. No.	Name of the Villages	Location Code No.
1	2	3
1.	Awohumi	1/2/9
2.	Asukikha	1/2/19
3.	Chishilimi	1/2/17
4.	Chisholimi	1/2/16
5.	Ghathashi	1/2/20
6.	Ghokimi	1/2/3
7.	Hebolimi	1/2/18
8.	Ighanumi	1/2/13
9.	Iphonumi	1/2/12
10.	Khughutomi	1/2/14
11.	Kichilimi	1/2/8
12.	Kilomi	1/2/15
13.	Kitami	1/2/2
14.	Lazami	1/2/7
15.	Mishilimi	1/2/6
16.	Mukalimi	1/2/11
17.	Natsumi	1/2/4
18.	Pughoboto	1/2/5
19.	Shesulimi	1/2/10
20.	Tsaphimi	1/2/1

**DISTRICT : KOHIMA**
**VILLAGEWISE PRIMARY**
**PUGHOBOTO**

Sl. No.	Location Code No.	Name of the village/town/ward/urban enumerators' Block	Area of village in hectares & of town/ward/ in Kms <sup>2</sup> .	Occupied Residential Houses	No. of House-Holds	Total population (including Institutional & Houseless Population)			Scheduled Castes		Scheduled Tribes	
						P	M	F	M	F	M	F
	1	2	3	4	5	6	7	8	9	10	11	12
<b>2.</b>	<b>1/2</b>	<b>PUGHOBOTO CIRCLE</b>	<b>N. A.</b>	<b>1,848</b>	<b>1,848</b>	<b>8,857</b>	<b>4,524</b>	<b>4,333</b>	<b>...</b>	<b>...</b>	<b>4,470</b>	<b>4,331</b>
1.	1/2/1	TSAPHIMI	N. A.	54	54	257	120	137	...	...	120	137
2.	1/2/2	KITAMI	N. A.	117	117	566	279	287	...	...	279	287
3.	1/2/3	GHOKIMI	N. A.	115	115	655	338	317	...	...	338	317
4.	1/2/4	NATSUMI	N. A.	128	128	606	310	296	...	...	306	296
5.	1/2/5	PUGHOBOTO	N. A.	67	67	291	167	124	...	...	135	122
6.	1/2/6	MISHILIMI	N. A.	234	234	1,291	688	603	...	...	688	603
7.	1/2/7	LAZAMI	N. A.	411	411	1,716	856	860	...	...	853	860
8.	1/2/8	KICHILIMI	N. A.	67	67	366	188	178	...	...	188	178
9.	1/2/9	AWOHUMI	N. A.	29	29	128	60	68	...	...	60	68
10.	1/2/10	SHESULIMI	N. A.	55	55	261	130	131	...	...	130	131
11.	1/2/11	MUKALIMI	N. A.	50	50	235	124	111	...	...	124	111
12.	1/2/12	IPHONUMI	N. A.	45	45	229	115	114	...	...	115	114
13.	1/2/13	IGHANUMI	N. A.	148	148	640	341	299	...	...	341	299
14.	1/2/14	KHUGHUTOMI	N. A.	39	39	183	82	101	...	...	82	101
15.	1/2/15	KILOMI	N. A.	89	89	445	229	216	...	...	218	216
16.	1/2/16	CHISHOLIMI	N. A.	53	53	252	131	121	...	...	131	121
17.	1/2/17	CHISHILIMI	N. A.	55	55	282	136	146	...	...	136	146
18.	1/2/18	HEBOLIMI	N. A.	73	73	337	174	163	...	...	170	163
19.	1/2/19	ASUKIKHA	N. A.	4	4	18	9	9	...	...	9	9
20.	1/2/20	GHATHASHI	N. A.	15	15	99	47	52	...	...	47	52



# CENSUS ABSTRACT

CIRCLE — 1/2

Contd.

Literate & Educated Persons		Total Workers (I-IX)		WORKERS											
				I Cultivators		II Agricultural labourers		III Livestock, Forestry, Fishing, Hunting & Plantations, Orchards & Allied activities		IV Mining and Quarrying		V Manufacturing, Processing, Servicing and Repairs			
												(a) Household Industry		(b) Other than Household Industry	
M	F	M	F	M	F	M	F	M	F	M	F	M	F	M	F
13	14	15	16	17	18	19	20	21	22	23	24	25	26	27	28
<b>1,088</b>	<b>520</b>	<b>2,235</b>	<b>2,446</b>	<b>1,917</b>	<b>2,421</b>	<b>4</b>	...	<b>5</b>	...	...	...	<b>2</b>	...	<b>44</b>	...
40	26	74	79	58	78	...	...	...	...	...	...	...	...	1	...
102	57	146	153	121	149	...	...	1	...	...	...	...	...	...	...
69	24	167	174	142	173	...	...	1	...	...	...	...	...	1	...
50	22	159	164	145	164	4	...	1	...	...	...	...	...	...	...
79	35	98	51	20	46	...	...	1	...	...	...	...	...	20	...
103	52	278	312	266	309	...	...	...	...	...	...	...	...	...	...
159	86	458	511	433	509	...	...	...	...	...	...	...	...	3	...
32	5	92	103	79	103	...	...	...	...	...	...	...	...	...	...
27	9	29	41	25	40	...	...	...	...	...	...	...	...	...	...
35	15	81	79	72	76	...	...	...	...	...	...	...	...	...	...
27	9	47	69	42	69	...	...	...	...	...	...	...	...	...	...
24	5	50	65	42	65	...	...	...	...	...	...	...	...	2	...
88	40	184	202	169	201	...	...	...	...	...	...	...	...	...	...
35	24	39	53	35	53	...	...	...	...	...	...	...	...	1	...
84	41	97	119	71	116	...	...	...	...	...	...	...	...	11	...
25	10	68	77	64	77	...	...	...	...	...	...	...	...	...	...
39	11	55	81	49	81	...	...	...	...	...	...	...	...	...	...
48	32	91	94	79	93	...	...	...	...	...	...	...	...	4	...
4	2	6	3	2	3	...	...	...	...	...	...	2	...	...	...
18	15	16	16	3	16	...	...	1	...	...	...	...	...	1	...

# VILLAGEWISE PRIMARY CENSUS ABSTRACT

**DISTRICT : KOHIMA**

**PUGHOBOTO CIRCLE—1/2**

Sl. No.	Location Code No.	Name of the village/town/ward/ urban enumerators' Block	WORKERS								X Non-Workers	
			VI Construction		VII Trade and Commerce		VIII Transport, Storage & Communication		IX Others Services			
			M	F	M	F	M	F	M	F	M	F
	2	3	29	30	31	32	33	34	35	36	37	38
<b>2.</b>	<b>1/2</b>	<b>PUGHOBOTO CIRCLE</b>	<b>10</b>	<b>1</b>	<b>6</b>	<b>...</b>	<b>15</b>	<b>1</b>	<b>232</b>	<b>23</b>	<b>2,269</b>	<b>1,887</b>
1.	1/2/1	TSAPHIMI	1	...	...	...	2	...	12	1	46	58
2.	1/2/2	KITAMI	...	1	...	...	1	...	23	3	133	134
3.	1/2/3	GHOKIMI	...	..	1	...	1	...	21	1	171	143
4.	1/2/4	NATSUMI	1	...	...	...	...	..	8	...	151	132
5.	1/2/5	PUGHOBOTO	...	...	4	...	6	...	47	5	69	73
6.	1/2/6	MISHILIMI	3	...	...	...	...	...	9	3	410	291
7.	1/2/7	LAZAMI	1	...	1	...	...	..	20	2	398	349
8.	1/2/8	KICHILIM	...	...	...	...	...	...	13	...	96	75
9.	1/2/9	AWOHUMI	...	...	...	...	...	...	4	1	31	27
10.	1/2/10	SHESULIMI	...	...	...	...	2	...	7	3	49	52
11.	1/2/11	MUKALIMI	...	...	...	...	...	...	5	...	77	42
12.	1/2/12	IPHONUMI	1	...	...	...	...	...	5	...	65	49
13.	1/2/13	IGHANUMI	2	...	...	...	3	1	10	...	157	97
14.	1/2/14	KHUGHUTOMI	...	...	...	...	...	...	3	...	43	46
15.	1/2/15	KILOMI	1	...	...	...	...	...	14	3	132	97
16.	1/2/16	CHISHOLIMI	...	...	...	...	...	...	4	...	63	44
17.	1/2/17	CHISHILIMI	...	...	...	...	...	...	6	...	81	65
18.	1/2/18	HEBOLIMI	...	...	...	...	...	...	8	1	83	69
19.	1/2/19	ASUKIKHA	...	...	...	...	...	..	2	...	3	6
20.	1/2/20	GHATHASHI	...	...	...	...	...	...	11	...	31	36

**CHIEPHOBOZOU  
CIRCLE**

# NAGALAND CHIEPHOBOZOU CIRCLE

CODE NO. 1/3

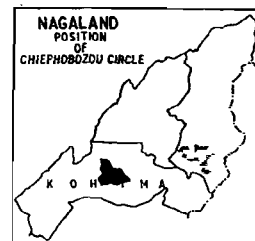
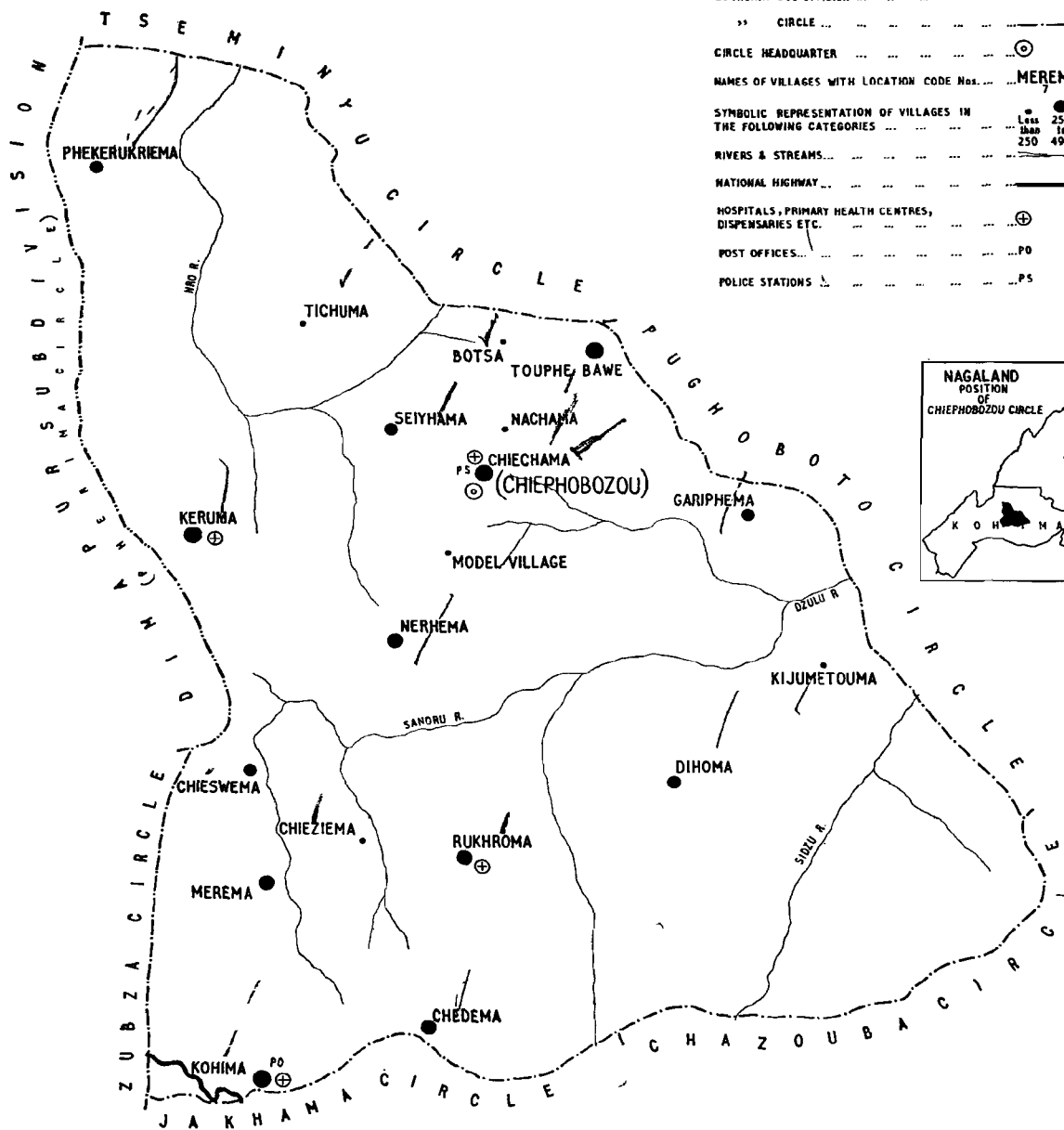
DISTRICT KOHIMA

(NOTIONAL)



## INDEX

BOUNDARY SUB-DIVISION	---
" " CIRCLE	---
CIRCLE HEADQUARTER	⊙
NAMES OF VILLAGES WITH LOCATION CODE Nos.	MEREMA
SYMBOLIC REPRESENTATION OF VILLAGES IN THE FOLLOWING CATEGORIES	• Less than 250
	● 250 to 499
	● 500 to 999
	● 1,000 to 4,999
RIVERS & STREAMS	---
NATIONAL HIGHWAY	---
HOSPITALS, PRIMARY HEALTH CENTRES, DISPENSARIES ETC.	⊕
POST OFFICES	PO
POLICE STATIONS	PS



**ALPHABETICAL LIST OF VILLAGES**

District : Kohima

Circle : Chiephobozou

Sl. No.	Name of the Villages	Location Code No.
1	2	3
1.	Botsa	1/3/18
2.	Chedema	1/3/2
3.	Chiechama	1/3/11
4.	Chieswema	1/3/8
5.	Chieziema	1/3/6
6.	Dihoma	1/3/4
7.	Gariphema	1/3/16
8.	Keruma	1/3/9
9.	Kijumetouma	1/3/5
10.	Kohima	1/3/1
11.	Merema	1/3/7
12.	Model Village	1/3/19
13.	Nachama	1/3/15
14.	Nerhema	1/3/10
15.	Phekerukriema	1/3/14
16.	Rukhroma	1/3/3
17.	Seiyhama	1/3/13
18.	Tichuma	1/3/12
19.	Tuophe Bawe	1/3/17

**DISTRICT : KOHIMA**

**VILLAGEWISE PRIMARY**

**CHIEPHOBOZOU**

Sl. No.	Location Code No.	Name of the village/town/ward/urban enumerators' Block	Area of village in hectares & of town/ward/ Kms <sup>2</sup> .	Occupied Residential Houses	No. of House-Holds	Total population (including Institutional & Houseless Population)			Scheduled Castes		Scheduled Tribes	
						P	M	F	M	F	M	F
1	2	3	4	5	6	7	8	9	10	11	12	
<b>3.</b>	<b>1/3</b>	<b>CHIEPHOBOZOU CIRCLE</b>	<b>N. A.</b>	<b>3,240</b>	<b>3,240</b>	<b>14,610</b>	<b>7,537</b>	<b>7,073</b>	...	...	<b>7,440</b>	<b>7,059</b>
1.	1/3/1	KOHIMA	N. A.	948	948	4,269	2,208	2,061	...	...	2,201	2,060
2.	1/3/2	CHEDEMA	N. A.	171	171	770	420	350	...	...	420	350
3.	1/3/3	RUKHROMA	N. A.	256	256	991	509	482	...	...	508	482
4.	1/3/4	DIHOMA	N. A.	108	108	462	235	227	...	...	235	227
5.	1/3/5	KIJUMETOUMA	N. A.	48	48	226	124	102	...	...	124	102
6.	1/3/6	CHIEZIEMA	N. A.	32	32	150	92	58	...	...	92	58
7.	1/3/7	MEREMA	N. A.	153	153	565	275	290	...	...	256	290
8.	1/3/8	CHIESWEMA	N. A.	92	92	409	203	206	...	...	203	206
9.	1/3/9	KERUMA	N. A.	213	213	1,037	524	513	...	...	509	512
10.	1/3/10	NERHEMA	N. A.	240	240	989	523	466	...	...	523	466
11.	1/3/11	GHIECHAMA	N. A.	356	356	1,909	1,015	894	...	...	994	894
12.	1/3/12	TICHUMA	N. A.	41	41	183	88	95	...	...	88	95
13.	1/3/13	SEIYHAMA	N. A.	78	78	379	185	194	...	...	173	190
14.	1/3/14	PHEKERUKRIEMA	N. A.	59	59	304	152	152	...	...	149	149
15.	1/3/15	NACHAMA	N. A.	34	34	174	84	90	...	...	84	90
16.	1/3/16	GARIPHEMA	N. A.	115	115	426	215	211	...	...	215	211
17.	1/3/17	TUOPHE BAWE	N. A.	243	243	1,166	582	584	...	...	578	584
18.	1/3/18	BOTSA	N. A.	20	20	79	34	45	...	...	31	43
19.	1/3/19	MODEL VILLAGE	N. A.	33	33	122	69	53	...	...	57	50

# CENSUS ABSTRACT

DISTRICT : KOHIMA

CIRCLE—1/3

Contd.

Literate & Educated Persons		Total Workers (I-IX)		WORKERS											
				I Cultivators		II Agricultural labourers		III Livestock, Forestry, Fishing, Hunting & Plantations, Orchards & Allied activities		IV Mining and Quarrying		V Manufacturing, Processing, Servicing and Repairs			
												(a) Household Industry		(b) Other than Household Industry	
M	F	M	F	M	F	M	F	M	F	M	F	M	F	M	F
13	14	15	16	17	18	19	20	21	22	23	24	25	26	27	28
2,308	886	3,874	4,049	3,182	3,973	6	...	39	3	...	...	4	...	18	...
880	463	1,052	1,073	812	1,035	5	...	6	...	...	...	1	...	7	...
129	43	221	229	182	225	...	...	1	...	...	...	...	...	...	...
100	26	274	297	233	294	...	...	1	...	...	...	...	...	...	...
52	14	133	150	126	148	...	...	...	...	...	...	...	...	...	...
8	1	85	67	81	67	...	...	...	...	...	...	...	...	...	...
28	7	49	41	38	41	...	...	1	...	...	...	...	...	1	...
96	28	136	164	107	163	...	...	19	...	...	...	...	...	...	...
42	14	112	113	103	112	...	...	...	...	...	...	...	...	...	...
146	27	242	277	219	273	1	...	...	...	...	...	...	...	...	...
136	35	268	265	244	265	...	...	...	...	...	...	...	...	...	...
274	104	542	499	431	493	...	...	1	...	...	...	...	...	5	...
8	5	42	64	36	63	...	...	...	...	...	...	...	...	...	...
49	16	96	110	82	107	...	...	7	3	...	...	...	...	2	...
56	15	75	75	59	74	...	...	...	...	...	...	...	...	...	...
8	1	49	43	41	42	...	...	...	...	...	...	...	...	...	...
43	13	125	148	118	148	...	...	...	...	...	...	...	...	...	...
199	52	317	383	249	378	...	...	3	...	...	...	...	...	1	...
16	6	16	25	10	25	...	...	...	...	...	...	1	...	...	...
38	16	40	26	11	20	...	...	...	...	...	...	2	...	2	...

# VILLAGEWISE PRIMARY CENSUS ABSTRACT

DISTRICT: KOHIMA

CHIEPHOBOZOU CIRCLE--1/3

Sl. No.	Location Code No.	Name of the village/town/ward/ urban enumerators' Block	WORKERS									
			VI Construction		VII Trade and Commerce		VIII Transport, Storage & Communi- cation		IX Other Ser- vices		X Non- Workers	
			M	F	M	F	M	F	M	F	M	F
	1	2	29	30	31	32	33	34	35	36	37	37
<b>3.</b>	<b>1/3</b>	<b>CHIEPHOBOZOU CIRCLE</b>	<b>45</b>	<b>1</b>	<b>34</b>	<b>3</b>	<b>24</b>	<b>...</b>	<b>522</b>	<b>69</b>	<b>3,668</b>	<b>3,024</b>
1.	1/3/1	KOHIMA	16	...	22	2	15	...	168	36	1,156	988
2.	1/3/2	CHEDEMA	1	...	4	1	...	...	33	3	199	121
3.	1/3/3	RUKHROMA	2	...	...	...	1	...	37	3	235	185
4.	1/3/4	DIHOMA	...	...	...	...	...	...	7	2	102	77
5.	1/3/5	KIJUMETOU MA	...	...	...	...	...	...	4	...	39	35
6.	1/3/6	CHIEZIEMA	...	...	1	...	...	...	8	...	43	17
7.	1/3/7	MEREMA	1	...	...	...	...	...	9	1	139	126
8.	1/3/8	CHIESWEMA	...	...	...	...	...	...	9	1	91	93
9.	1/3/9	KERUMA	2	1	...	...	...	...	20	3	282	236
10.	1/3/10	NERHEMA	4	...	...	...	...	...	20	...	255	201
11.	1/3/11	CHIECHAMA	6	...	1	...	5	...	93	6	473	395
12.	1/3/12	TICHUMA	...	...	1	...	...	...	5	1	46	31
13.	1/3/13	SEIYHAMA	...	...	...	...	...	...	5	...	89	84
14.	1/3/14	PHEKERUKRIEMA	3	...	...	...	...	...	13	1	77	77
15.	1/3/15	NACHAMA	...	...	...	...	...	...	8	1	35	47
16.	1/3/16	GARIPHEMA	...	...	...	...	...	...	7	...	90	63
17.	1/3/17	TUOPHE BAWE	3	...	2	...	2	...	57	5	265	201
18.	1/3/18	BOTSA	...	...	...	...	1	...	4	...	18	20
19.	1/3/19	MODEL VILLAGE	7	...	3	...	...	...	15	6	29	27



**JAKHAMA  
CIRCLE**

# NAGALAND

# JAKHAMA CIRCLE

CODE NO. 1/4

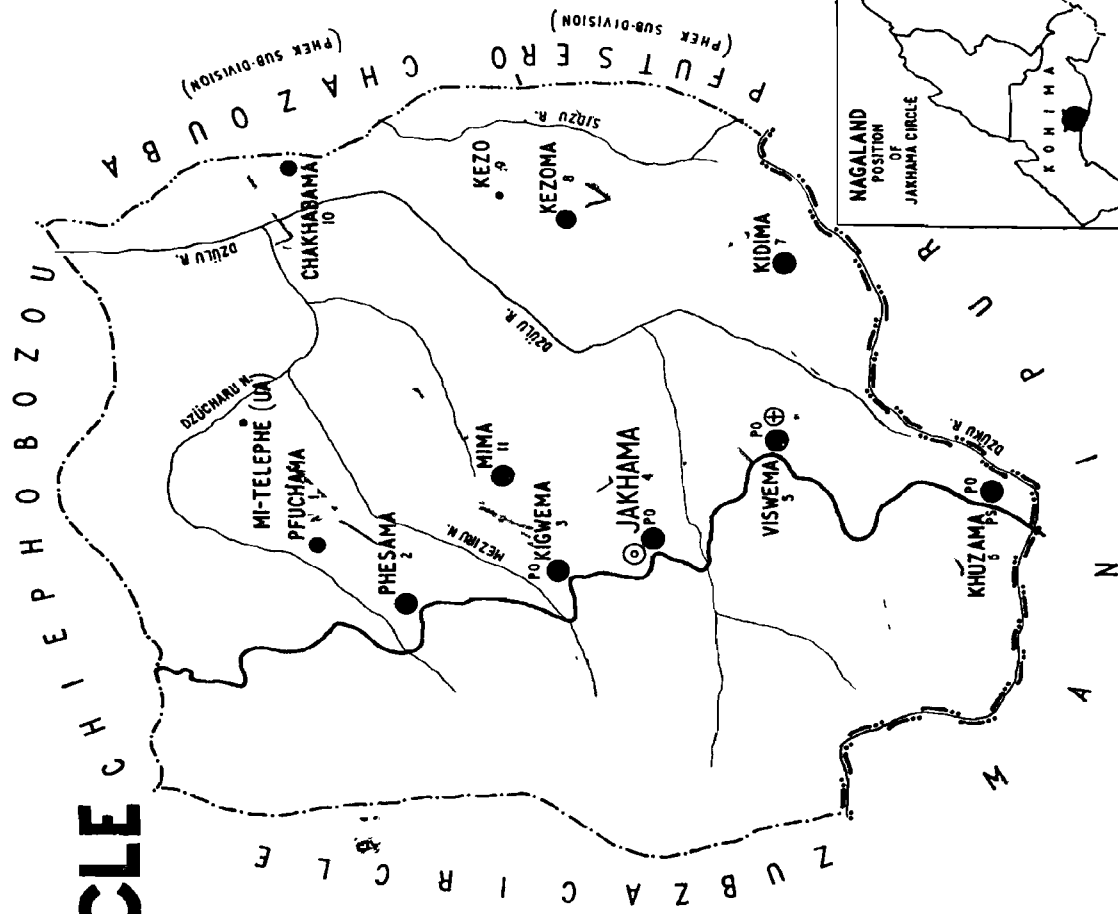

## DISTRICT KOHIMA

(NOTIONAL)

### INDEX

BOUNDARY, STATE ...	---
" SUB-DIVISION ...	---
" CIRCLE ...	---
CIRCLE HEADQUARTER ...	⊙
NAMES OF VILLAGES WITH LOCATION CODE NOS. ...	MIMA II
SYMBOLIC REPRESENTATION OF VILLAGES IN THE FOLLOWING CATEGORIES ...	● Less 250 ● 250-499 ● 500-999 ● 1000-4999 ● 4999-9999
RIVERS & STREAMS ...	—
NATIONAL HIGHWAY ...	—
HOSPITALS, PRIMARY HEALTH CENTRES, DISPENSARIES ETC. ...	⊕
POST OFFICES ...	PO
POLICE STATIONS ...	PS

U.K. UNAUTHORISED



NAGALAND  
POSITION  
OF  
JAKHAMA CIRCLE

KOHIMA

**ALPHABETICAL LIST OF VILLAGES**

District : Kohima

Circle : Jakhama

Sl. No.	Name of the villages	Location Code No.
1	2	3
1.	Chakhabama	1/4/10
2.	Jakhama	1/4/4
3.	Kezo	1/4/9
4.	Kezoma	1/4/8
5.	Khuzama	1/4/6
6.	Kidima	1/4/7
7.	Kigwema	1/4/3
8.	Mima	1/4/11
9.	Mitelephe	1/4/12
10.	Pfuchama	1/4/1
11.	Phesama	1/4/2
12.	Viswema	1/4/5

**DISTRICT : KOHIMA**

**VILLAGEWISE PRIMARY**

**JAKHAMA**

Sl. No.	Location Code No.	Name of the village/town/ward/urban enumerators' Block	Area of village in hectares & of town/ward/ in Kms <sup>2</sup> ,	Occupied Residential Houses	No. of House-Holds	Total population (including Institutional & Houseless Population)			Scheduled Castes		Scheduled Tribes	
						P	M	F	M	F	M	F
						6	7	8	9	10	11	12
<b>4.</b>	<b>1/4</b>	<b>JAKHAMA CIRCLB</b>	<b>N. A.</b>	<b>2,472</b>	<b>2,472</b>	<b>13,667</b>	<b>6,926</b>	<b>6,741</b>	...	...	<b>6,735</b>	<b>6,716</b>
1.	1/4/1	PFUCHAMA	N. A.	71	71	377	197	180	...	...	197	180
2.	1/4/2	PHEŠAMA	N. A.	193	193	1,053	514	539	...	...	512	535
3.	1/4/3	KIGWEMA	N. A.	361	361	1,888	933	955	...	...	933	951
4.	1/4/4	JAKHAMA	N. A.	334	334	2,241	1,161	1,080	...	...	1,120	1,076
5.	1/4/5	VISWEMA	N. A.	463	463	2,725	1,339	1,386	...	...	1,326	1,386
6.	1/4/6	KHUZAMA	N. A.	264	264	1,508	778	730	...	...	761	724
7.	1/4/7	KIDIMA	N. A.	326	326	1,428	700	728	...	...	698	728
8.	1/4/8	KEZOMA	N. A.	162	162	781	396	385	...	...	396	385
9.	1/4/9	KEZO	N. A.	26	26	100	59	41	...	...	57	40
10.	1/4/10	CHAKHABAMA	N. A.	77	77	436	270	166	...	...	163	165
11.	1/4/11	MIMA	N. A.	183	183	1,084	553	531	...	...	553	531
12.	1/4/12	MI-TELEPHE	N. A.	12	12	46	26	20	...	...	19	15

# CENSUS ABSTRACT

CIRCLE—1/4

Contd.

Literate & Educated Persons		Total Workers (I-IX)		WORKERS											
				I. Cultivators		II. Agricultural labourers		III. Livestock, Forestry, Fishing, Hunting & Plantations, Orchards & Allied activities		IV. Mining and Quarrying		V. Manufacturing, Processing, Servicing and Repairs			
												(a) Household Industry		(b) Other than Household Industry	
M	F	M	F	M	F	M	F	M	F	M	F	M	F	M	F
13	14	15	16	17	18	19	20	21	22	23	24	25	26	27	28
2,437	1,079	3,713	4,091	3,065	4,023	2	1	6	...	...	...	2	...	20	2
74	26	89	100	84	100	...	...	1	...	...	...	...	...	...	...
148	51	257	317	210	308	...	...	1	...	...	...	...	...	6	...
138	47	466	550	409	541	...	...	...	...	...	...	...	...	3	...
505	501	628	620	496	607	...	...	...	...	...	...	1	...	2	1
536	188	703	879	585	856	2	1	1	...	...	...	...	...	3	1
265	115	378	412	281	399	...	...	1	...	...	...	...	...	4	...
287	73	424	549	390	549	...	...	1	...	...	...	1	...	...	...
57	14	213	246	202	246	...	...	...	...	...	...	...	...	...	...
11	3	28	28	23	28	...	...	...	...	...	...	...	...	...	...
228	6	198	84	90	83	...	...	...	...	...	...	...	...	...	...
187	55	314	296	281	296	...	...	...	...	...	...	...	...	2	...
1	...	15	10	14	10	...	...	1	...	...	...	...	...	...	...

# VILLAGEWISE PRIMARY CENSUS ABSTRACT

**DISTRICT : KOHIMA**

**JAKHAMA CIRCLE 1/4**

Sl. No.	Location Code No.	Name of the village/town/ward/ urban enumerators' Block	WORKERS								X Non-Workers	
			VI Construction		VII Trade and Commerce		VIII Transport, Storage & Communication		IX Other Services			
			M	F	M	F	M	F	M	F	M	F
	1	2	29	30	31	32	33	34	35	36	37	38

<b>4,</b>	1/4	<b>JAKHAMA CIRCLE</b>	<b>80</b>	...	<b>12</b>	<b>2</b>	<b>28</b>	...	<b>498</b>	<b>63</b>	<b>3,213</b>	<b>2,650</b>	
	1.	1/4/1	PFUQHAMA	...	...	...	...	...	4	...	108	80	
	2.	1/4/2	PHESAMA	11	...	1	2	4	...	24	7	257	222
	3.	1/4/3	KIGWEMA	2	...	...	...	3	...	49	9	467	405
	4.	1/4/4	JAKHAMA	47	...	1	...	4	...	77	12	533	460
	5.	1/4/5	VISWEMA	9	...	2	...	7	...	94	21	636	507
	6.	1/4/6	KHUZAMA	4	...	2	...	7	...	79	13	400	318
	7.	1/4/7	KIDIMA	...	...	...	...	...	...	32	...	276	179
	8.	1/4/8	KEZOMA	1	...	...	...	...	...	10	...	183	139
	9.	1/4/9	KEZO	4	...	...	...	...	...	1	...	31	13
	10.	1/4/10	CHAKHABAMA	...	...	6	...	...	...	102	1	72	82
	11.	1/4/11	MIMA	2	...	...	...	3	...	26	...	239	235
	12.	1/4/12	MI-TELEPHE	...	...	...	...	...	...	...	...	11	10

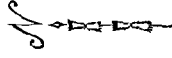
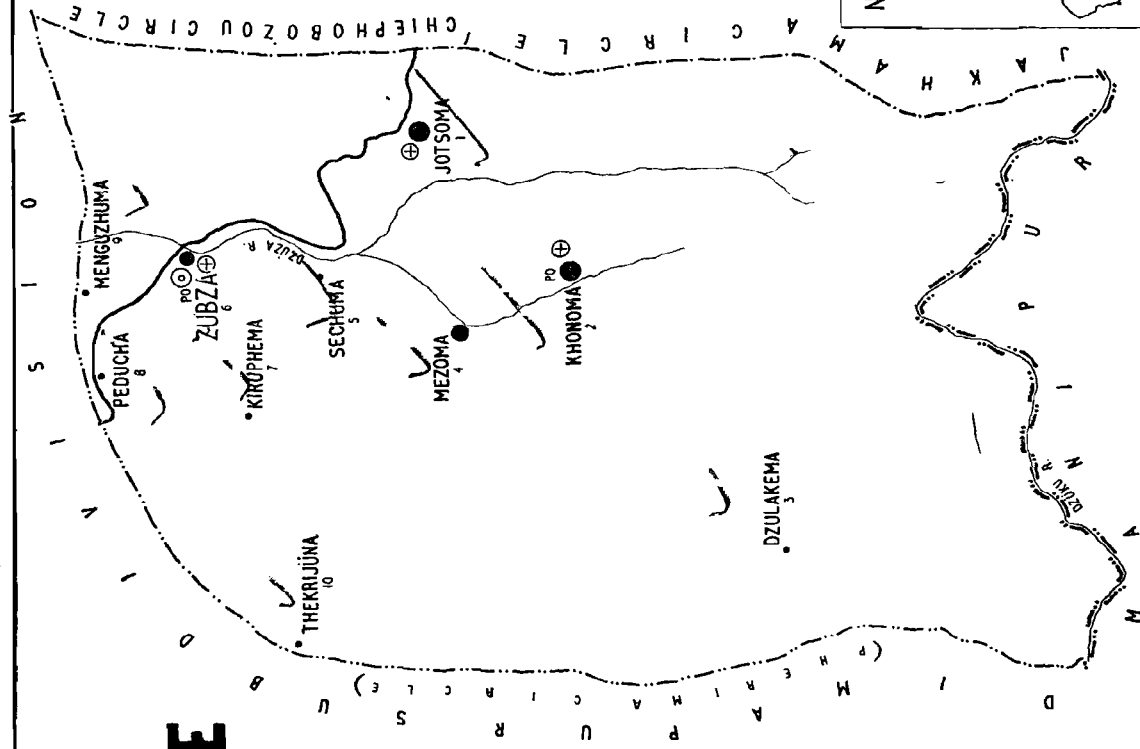
**ZUBZA  
CIRCLE**

# NAGALAND ZUBZA CIRCLE

CODE NO. 1/5  
DISTRICT KOHIMA  
(NOTIONAL)

## I N D E X

BOUNDARY, STATE .....	.....																		
" SUB-DIVISION .....	.....																		
" CIRCLE .....	.....																		
CIRCLE HEADQUARTER .....	⊙																		
NAMES OF VILLAGES WITH LOCATION CODE NOS. .....	MEZOMA																		
SYMBOLIC REPRESENTATION OF VILLAGES IN THE FOLLOWING CATEGORIES .....	<table border="0"> <tr> <td>1-4</td> <td>●</td> <td>1000</td> </tr> <tr> <td>5-8</td> <td>●</td> <td>500</td> </tr> <tr> <td>9-14</td> <td>●</td> <td>250</td> </tr> <tr> <td>15-19</td> <td>●</td> <td>100</td> </tr> <tr> <td>20-24</td> <td>●</td> <td>50</td> </tr> <tr> <td>25-29</td> <td>●</td> <td>25</td> </tr> </table>	1-4	●	1000	5-8	●	500	9-14	●	250	15-19	●	100	20-24	●	50	25-29	●	25
1-4	●	1000																	
5-8	●	500																	
9-14	●	250																	
15-19	●	100																	
20-24	●	50																	
25-29	●	25																	
RIVERS & STREAMS .....	~~~~~																		
NATIONAL HIGHWAY .....	—————																		
HOSPITALS, PRIMARY HEALTH CENTRES, DISPENSARIES ETC. ....	⊕																		
POST OFFICES .....	PO																		



NAGALAND  
POSITION  
OF  
ZUBZA CIRCLE





ALPHABETICAL LIST OF VILLAGES

District : Kohima

Circle : Zubza

Sl. No.	Name of the Villages	Location Code No.
1	2	3
1.	Dzulakema	1/5/3
2.	Jotsoma	1/5/1
3.	Khonoma	1/5/2
4.	Kiruphema	1/5/7
5.	Menguzhuma	1/5/9
6.	Mezoma	1/5/4
7.	Peducha	1/5/8
8.	Thekrijuna	1/5/10
9.	Sechuma	1/5/5
10.	Zubza	1/5/6

**DISTRICT : KOHIMA**

**VILLAGEWISE PRIMARY**

**ZUBZA**

Sl. No.	Location Code No.	Name of the village/town/ward/urban enumerators' Block	Area of village in hectares & of town/ward/ in Kms <sup>2</sup> .	Occupied Residential Houses	No. of House-Holds	Total population (including Institutional & Houseless Population)			Scheduled Castes		Scheduled Tribes	
						P	M	F	M	F	M	F
	1	2	3	4	5	6	7	8	9	10	11	12
<b>5.</b>	<b>1/5</b>	<b>ZUBZA CIRCLE</b>	<b>N. A.</b>	<b>1,270</b>	<b>1,270</b>	<b>5,104</b>	<b>2,564</b>	<b>2,540</b>	...	...	<b>2,397</b>	<b>2,441</b>
1.	1/5/1	JOTSOMA	N. A.	379	379	1,677	840	837	...	...	769	802
2.	1/5/2	KHONOMA	N. A.	404	404	1,572	762	810	...	...	761	810
3.	1/5/3	DZULAKEMA	N. A.	13	13	34	18	16	...	...	18	16
4.	1/5/4	MEZOMA	N. A.	176	176	613	314	299	...	...	314	299
5.	1/5/5	SECHUMA	N. A.	58	58	202	105	97	...	...	93	88
6.	1/5/6	ZUBZA	N. A.	98	98	362	182	180	...	...	132	142
7.	1/5/7	KIRUPHEMA	N. A.	43	43	211	116	95	...	...	110	95
8.	1/5/8	PEDUCHA	N. A.	45	45	215	116	99	...	...	95	82
9.	1/5/9	MENGUZHUMA	N. A.	35	35	141	72	69	...	...	68	69
10.	1/5/10	THEKRIJUNA	N. A.	19	19	77	39	38	...	...	37	38

# CENSUS ABSTRACT

CIRCLE — 1/5

Contd.

Literate & Educated Persons		Total Workers (I-IX)		WORKERS											
				I Cultivators		II Agricultural labourers		III Livestock, Forestry, Fishing, Hunting & Plantations, Orchards & Allied activities		IV Mining and Quarrying		V Manufacturing, Processing, Servicing and Repairs			
												(a) Household Industry		(b) Other than Household Industry	
M	F	M	F	M	F	M	F	M	F	M	F	M	F	M	F
13	14	15	16	17	18	19	20	21	22	23	24	25	26	27	28
1,196	595	1,257	1,390	972	1,363	6	...	35	...	...	...	...	...	5	...
490	280	398	422	274	402	...	...	6	...	...	...	...	...	...	...
326	148	374	507	321	502	...	...	1	...	...	...	...	...	2	...
7	2	11	11	8	11	...	...	...	...	...	...	...	...	...	...
108	29	162	206	144	205	...	...	...	...	...	...	...	...	...	...
45	14	52	52	33	52	...	...	13	...	...	...	...	...	...	...
99	60	92	85	57	84	...	...	1	...	...	...	...	...	3	...
26	10	53	5	45	5	...	...	5	...	...	...	...	...	...	...
49	23	60	42	44	42	5	...	5	...	...	...	...	...	...	...
25	14	37	36	31	36	...	...	4	...	...	...	...	...	...	...
21	15	18	24	15	24	1	...	...	...	...	...	...	...	...	...

# VILLAGEWISE PRIMARY CENSUS ABSTRACT

DISTRICT : KOHIMA

ZUBZA CIRCLE—1/5

Sl. No.	Location Code No.	Name of the village/town/ward/ urban enumerators' Block	WORKERS								X Non-Workers	
			VI Construction		VII Trade and Commerce		VIII Transport, Storage & Communication		IX Others Services			
			M	F	M	F	M	F	M	F	M	F
1	2		29	30	31	32	33	34	35	36	37	38

5.	1/5	ZUBZA CIRCLE	19	...	9	...	6	...	205	27	1,307	1,150
1.	1/5/1	JOTSOMA	3	...	3	...	3	...	109	20	442	415
2.	1/5/2	KHONOMA	6	...	...	...	...	...	44	15	388	303
3.	1/5/3	DZULAKEMA	...	...	...	...	...	...	3	...	7	5
4.	1/5/4	MEZOMA	...	...	...	...	1	...	17	1	152	93
5.	1/5/5	SECHUMA	1	...	...	...	...	...	5	...	53	45
6.	1/5/6	ZUBZA	9	...	3	...	2	...	17	1	90	95
7.	1/5/7	KIRUPHEMA	...	...	...	...	...	...	3	...	63	90
8.	1/5/8	PEDUGHA	...	...	3	...	...	...	3	...	56	57
9.	1/5/9	MENGUZHUMA	...	...	...	...	...	...	2	...	35	33
10.	1/5/10	THEKRIJUNA	...	...	...	...	...	...	2	...	21	14

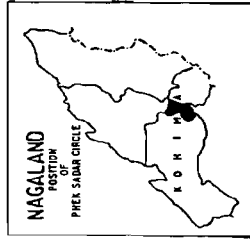
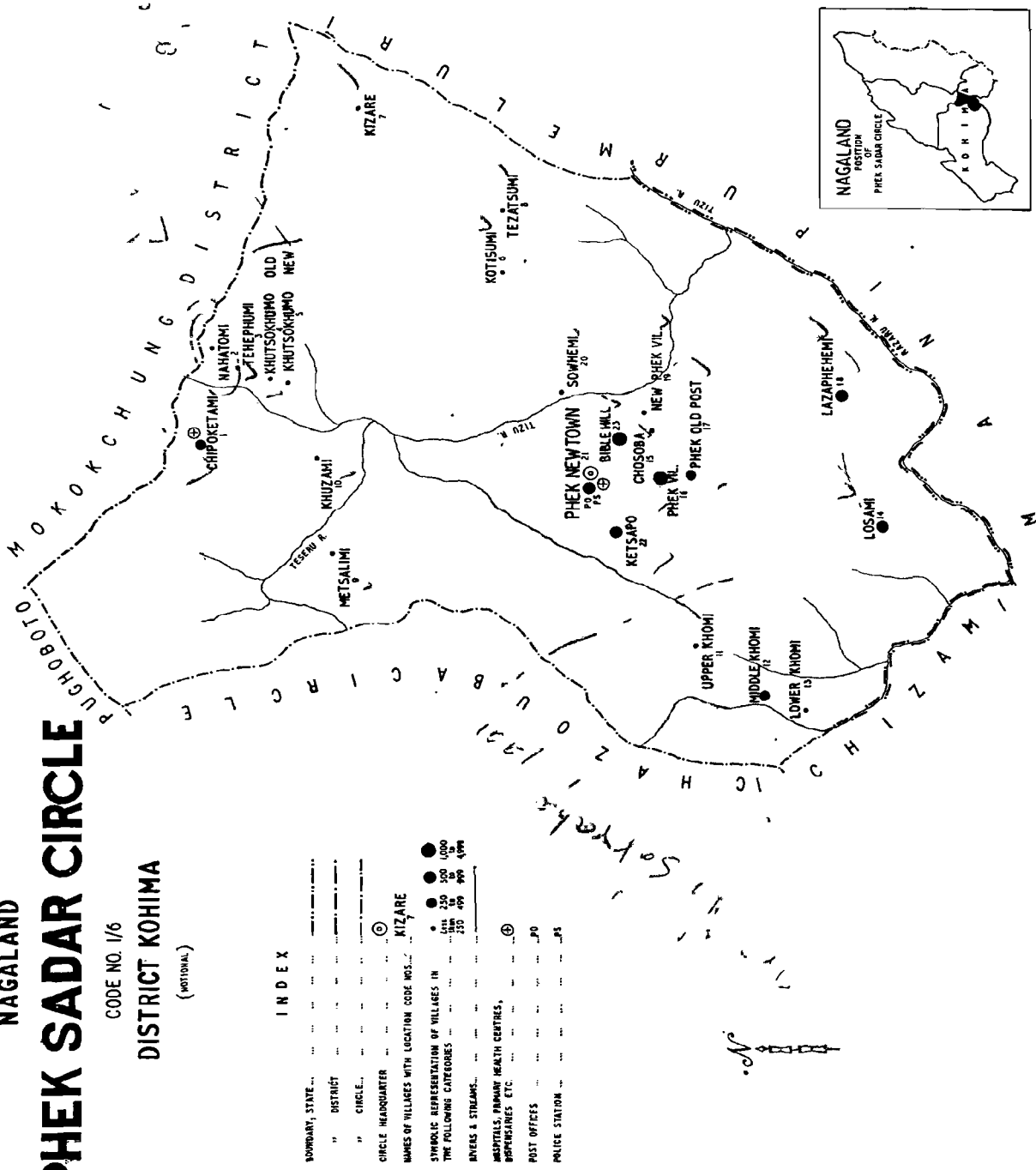
**PHEK SADAR  
CIRCLE**

# NAGALAND PHEK SADAR CIRCLE

CODE NO. 1/6  
DISTRICT KOHIMA  
(NOTIONAL)

## INDEX

BOUNDARY, STATE	---
" DISTRICT	---
" CIRCLE	---
CIRCLE HEADQUARTER	⊙
NAMES OF VILLAGES WITH LOCATION CODE NOS.	KIZARE
SYMBOLIC REPRESENTATION OF VILLAGES IN THE FOLLOWING CATEGORIES	<ul style="list-style-type: none"> <li>• 511 250 1000</li> <li>• 210 400 900</li> </ul>
RIVERS & STREAMS	---
HOSPITALS, PARAMEDICAL HEALTH CENTRES, DISPENSARIES ETC.	⊕
POST OFFICES	PO
POLICE STATION	PS



## ALPHABETICAL LIST OF VILLAGES

District : Kohima

Circle : Phek Sadar

Sl. No.	Name of the Villages	Location Code No.
1	2	3
1.	Bible Hill	1/6/23
2.	Chipoketami	1/6/1
3.	Chosoba	1/6/15
4.	Ketsapo	1/6/22
5.	Khuzami	1/6/10
6.	Kizare	1/6/7
7.	Kotisumi	1/6/6
8.	Lazaphehemi,	1/6/18
9.	Losami	1/6/14
10.	Lower Khomi	1/6/13
11.	Metsalimi	1/6/9
12.	Middle Khomi	1/6/12
13.	Nahatomi	1/6/2
14.	New Khutsokhumo	1/6/5
15.	New Phek Village	1/6/19
16.	New Town Post	1/6/21
17.	Old Khutsokhumo	1/6/4
18.	Phek village	1/6/16
19.	Phek old pos	1/6/17
20.	Sowhemi	1/6/20
21.	Tehephumi	1/6/3
22.	Tezatsumi	1/6/8
23.	Upper Khomi	1/6/11

**DISTRICT : KOHIMA**

**VILLAGEWISE PRIMARY**

**PHEK-SADAR**

Sl. No.	Location Code No.	Name of the village/town/ward/urban enumerators' Block	Area of village in hectares & of town/ward/ in Kms <sup>2</sup> .	Occupied Residential Houses	No. of House-Holds	Total population (including Institutional & Houseless Population)			Scheduled Castes		Scheduled Tribes	
						P	M	F	M	F	M	F
						6	7	8	9	10	11	12
<b>6.</b>	<b>1/6</b>	<b>PHEK SADAR CIRCLE</b>	<b>N. A.</b>	<b>1,894</b>	<b>1,894</b>	<b>8,709</b>	<b>4,950</b>	<b>3,759</b>	...	...	<b>3,716</b>	<b>3,560</b>
1.	1/6/1	CHIPOKETAMI	N. A.	61	61	301	159	142	...	...	159	142
2.	1/6/2	NAHATOMI	N. A.	26	26	116	52	64	...	...	52	64
3.	1/6/3	TEHEPHUMI	N. A.	20	20	112	63	49	...	...	63	49
4.	1/6/4	OLD KHUTSOKHUMO	N. A.	24	24	92	48	44	...	...	48	44
5.	1/6/5	NEW KHUTSOKHUMO	N. A.	8	8	38	20	18	...	...	20	18
6.	1/6/6	KOTISUMI	N. A.	41	41	196	94	102	...	...	94	102
7.	1/6/7	KIZARE	N. A.	31	31	155	85	70	...	...	85	70
8.	1/6/8	TEZATSUMI	N. A.	15	15	71	38	33	...	...	38	33
9.	1/6/9	METSALIMI	N. A.	55	55	246	109	137	...	...	109	137
10.	1/6/10	KHUZAMI	N. A.	39	39	188	102	86	...	...	102	86
11.	1/6/11	UPPER KHOMI	N. A.	53	53	238	113	125	...	...	113	125
12.	1/6/12	MIDDLE KHOMI	N. A.	131	131	375	194	181	...	...	194	181
13.	1/6/13	LOWER KHOMI	N. A.	18	18	65	33	32	...	...	33	32
14.	1/6/14	LOSAMI	N. A.	140	140	808	392	416	...	...	392	416
15.	1/6/15	CHOSABA	N. A.	14	14	63	32	31	...	...	32	31
16.	1/6/16	PHEK VILLAGE	N. A.	306	306	1,410	707	703	...	...	707	703
17.	1/6/17	PHEK OLD POST	N. A.	128	128	431	249	182	...	...	209	172
18.	1/6/18	LAZAPHEHEMI	N. A.	182	182	805	389	416	...	...	389	416
19.	1/6/19	NEW PHEK VILLAGE	N. A.	40	40	177	85	92	...	...	85	92
20.	1/6/20	SOWHEMI	N. A.	60	60	241	110	131	...	...	110	131
21.	1/6/21	NEW TOWN POST	N. A.	79	79	612	446	166	...	...	166	112
22.	1/6/22	KETSAPO	N. A.	243	243	787	432	355	...	...	429	355
23.	1/6/23	BIBLE HILL	N. A.	180	180	1,182	998	184	...	...	87	49





# VILLAGEWISE PRIMARY CENSUS ABSTRACT

**DISTRICT: KOHIMA**

**PHEK SADAR CIRCLE—1/6**

Sl. No.	Location Code No.	Name of the village/town/ward/ urban enumerators' Block	WORKERS								X Non-Workers	
			VI Construction		VII Trade and Commerce		VIII Transport, Storage & Communi- cation		IX Other Ser- vices			
			M	F	M	F	M	F	M	F	M	F
1	2	29	30	31	32	33	34	35	36	37	37	
<b>6.</b>	<b>1/6</b>	<b>PHEK SADAR CIRCLE</b>	<b>87</b>	...	<b>26</b>	...	<b>34</b>	<b>2</b>	<b>1,286</b>	<b>19</b>	<b>1,753</b>	<b>1,686</b>
1.	1/6/1	CHIPOKETAMI	...	...	...	...	...	...	7	1	79	50
2.	1/6/2	NAHATOMI	...	...	...	...	...	...	1	...	26	28
3.	1/6/3	TEHEPHUMI	...	...	...	...	...	...	8	...	21	11
4.	1/6/4	OLD KHUTSOKHUMO	...	...	...	...	...	...	2	...	22	18
5.	1/6/5	NEW KHUTSOKHUMO	...	...	...	...	...	...	...	...	14	10
6.	1/6/6	KOTISUMI	...	...	...	...	...	...	6	...	51	54
7.	1/6/7	KIZARE	...	...	...	...	...	...	2	...	49	30
8.	1/6/8	TEZATSUMI	...	...	...	...	...	...	2	...	16	15
9.	1/6/9	METSALIMI	...	...	...	...	...	...	2	...	45	42
10.	1/6/10	KHUZAMI	1	...	...	...	...	...	4	...	59	45
11.	1/6/11	UPPER KHOMI	...	...	...	...	...	...	...	...	54	31
12.	1/6/12	MIDDLE KHOMI	...	...	...	...	...	...	47	...	82	75
13.	1/6/13	LOWER KHOMI	...	...	...	...	...	...	13	...	14	14
14.	1/6/14	LOSAMI	...	...	...	...	...	...	4	...	183	155
15.	1/6/15	CHOSABA	...	...	...	...	...	...	7	2	14	17
16.	1/6/16	PHEK VILLAGE	2	...	...	...	3	...	42	2	357	268
17.	1/6/17	PHEK OLD POST	...	...	13	...	1	...	46	2	117	99
18.	1/6/18	LAZAPHEHEMI	...	...	...	...	...	...	5	1	49	23
19.	1/6/19	NEW PHEK VILLAGE	2	...	...	...	...	...	7	...	50	92
20.	1/6/20	SOWHEMI	2	...	...	...	...	...	6	...	52	131
21.	1/6/21	NEW TOWN POST	65	...	12	...	30	2	219	8	110	153
22.	1/6/22	KETSAPO	...	...	...	...	...	...	13	...	213	144
23.	1/6/23	BIBLE HILL	15	...	1	...	...	...	993	3	76	181

**PFUTSERO  
CIRCLE**



ALPHABETICAL LIST OF VILLAGES

District : Kohima

Circle : Pfutsero

Sl. No.	Name of the Villages	Location Code No.
1	2	3
1.	Kami	1/7/7
2.	Khezhakenoma	1/7/12
3.	Kikruma	1/7/3
4.	Lasumi	1/7/9
5.	Lekromi	1/7/6
6.	Leshemi	1/7/11
7.	Pfutsero H.Q.	1/7/4
8.	Phesachaduma	1/7/1
9.	Puruba	1/7/2
10.	Tekhouba	1/7/5
11.	<del>Theremi</del>	1/7/10
12.	Zapomi	1/7/8

**DISTRICT : KOHIMA**

**VILLAGEWISE PRIMARY**

**PFUTSERO**

Sl. No.	Location Code No.	Name of the village/town/ward/urban enumerators' Block	Area of village in hectares & of town/ward/ Kms <sup>2</sup> .	Occupied Residential Houses	No. of House-Holds	Total population (including Institutional & Houseless Population)			Scheduled Castes		Scheduled Tribes	
						P	M	F	M	F	M	F
						6	7	8	9	10	11	12
<b>7.</b>	<b>1/7</b>	<b>PFUTSERO CIRCLE</b>	<b>N. A.</b>	<b>2,081</b>	<b>2,081</b>	<b>9,613</b>	<b>4,985</b>	<b>4,628</b>	...	...	<b>4,934</b>	<b>4,611</b>
1.	1/7/1	PHESACHADUMA	N. A.	337	337	1 842	945	897	...	...	945	897
2.	1/7/2	PURUBA	N. A.	288	288	1,210	626	584	...	...	626	584
3.	1/7/3	KIKRUMA *	N. A.	365	365	1,509	737	772	...	...	737	772
4.	1/7/4	PFUTSERO. H. Q.	N. A.	294	294	1 113	627	486	...	...	576	469
5.	1/7/5	TEKHOUBA	N. A.	200	200	768	399	369	...	...	399	369
6.	1/7/6	LEKROMI	N. A.	95	95	381	187	194	...	...	187	194
7.	1/7/7	KAMI	N. A.	80	80	364	181	183	...	...	181	183
8.	1/7/8	ZAPOMI	N. A.	72	72	468	259	209	...	...	259	209
9.	1/7/9	LASUMI	N. A.	82	82	382	202	180	...	...	202	180
10.	1/7/10	THEREMI	N. A.	6	6	31	15	16	...	...	15	16
11.	1/7/11	LESHEMI	N. A.	94	94	538	275	263	...	...	275	263
12.	1/7/12	KHEZHAKENOMA	N. A.	168	168	1,007	532	475	...	...	532	475

# CENSUS ABSTRACT

DISTRICT : KŌHIMA

CIRCLE—1/7

Contd.

Literate & Educated Persons		Total Workers (I-IX)		WORKERS												
				I Cultivators		II Agricultural labourers		III Livestock, Forestry, Fishing, Hunting & Plantations, Orchards & Allied activities		IV Mining and Quarrying		V Manufacturing, Processing, Servicing and Repairs				
												(a) Household Industry		(b) Other than Household Industry		
M	F	M	F	M	F	M	F	M	F	M	F	M	F	M	F	
13	14	15	16	17	18	19	20	21	22	23	24	25	26	27	28	
<b>1,290</b>	<b>479</b>	<b>2,564</b>	<b>2,752</b>	<b>2,216</b>	<b>2,731</b>	...	...	<b>9</b>	...	...	...	...	<b>1</b>	<b>2</b>	...	
113	11	583	591	556	591	...	...	...	...	...	...	...	...	<b>1</b>	...	...
106	32	349	375	323	371	...	...	...	...	...	...	...	<b>1</b>	...	...	...
122	30	410	512	380	512	...	...	...	...	...	...	...	...	...	...	...
229	73	257	200	118	192	...	...	<b>5</b>	...	...	...	...	...	<b>1</b>	...	...
120	84	199	208	174	205	...	...	<b>3</b>	...	...	...	...	...	...	...	...
75	54	105	111	94	108	...	...	<b>1</b>	...	...	...	...	...	...	...	...
81	48	75	90	69	90	...	...	...	...	...	...	...	...	...	...	...
99	34	117	129	108	129	...	...	...	...	...	...	...	...	...	...	...
66	25	106	109	99	108	...	...	...	...	...	...	...	...	...	...	...
4	4	6	9	4	9	...	...	...	...	...	...	...	...	...	...	...
85	34	130	163	125	162	...	...	...	...	...	...	...	...	...	...	...
190	50	227	255	166	254	...	...	...	...	...	...	...	...	...	...	...

# VILLAGEWISE PRIMARY CENSUS ABSTRACT

DISTRICT : KOHIMA

PFUTSERO CIRCLE 1/7

Sl. No.	Location Code No.	Name of the village/town/ward/ urban enumerators' Block	WORKERS								X Non-Workers		
			VI Construction		VII Trade and Commerce		VIII Transport, Storage & Communication		IX Other Services				
			M	F	M	F	M	F	M	F	M	F	
1	2			29	30	31	32	33	34	35	36	37	38
7.	1/7	<b>PFUTSERO CIRCLE</b>	26	...	27	1	22	...	262	19	2,421	1,876	
1.	1/7/1	PHE SAGHADUMA	1	...	...	...	...	...	25	...	362	306	
2.	1/7/2	PURUBA	...	...	2	...	2	...	22	3	277	209	
3.	1/7/3	KIKRUMA	...	...	...	...	1	...	29	...	327	260	
4.	1/7/4	PFUTSERO H. Q.	18	...	21	1	15	...	79	7	370	286	
5.	1/7/5	TEKHOUBA	...	...	...	...	...	...	22	3	200	161	
6.	1/7/6	LEKROMI	...	...	...	...	...	...	10	3	82	83	
7.	1/7/7	KAMI	...	...	...	...	...	...	6	...	106	93	
8.	1/7/8	ZAPOMI	...	...	...	...	...	...	9	...	142	80	
9.	1/7/9	LASUMI	...	...	...	...	...	...	7	1	96	71	
10.	1/7/10	THEREMI	...	...	...	...	...	...	2	...	9	7	
11.	1/7/11	LESHEMI	1	...	...	...	...	...	4	1	145	100	
12.	1/7/12	KHEZHAKENOMA	6	...	4	...	4	...	47	1	305	220	



**CHIZAMI  
CIRCLE**

# NAGALAND

# CHIZAMI CIRCLE

CODE NO 1/8

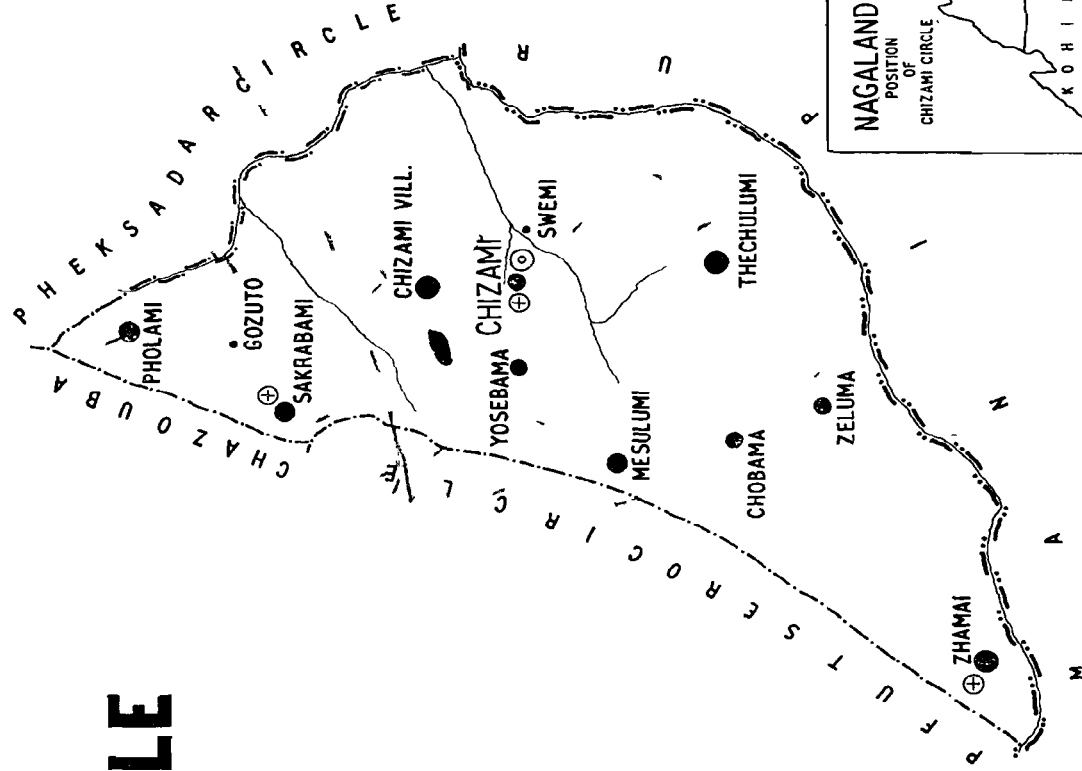
DISTRICT KOHIMA

(NOTIONAL)

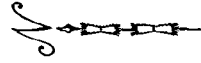
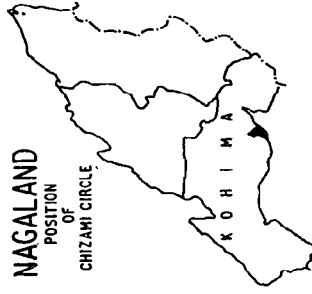
## I N D E X

BOUNDARY, STATE ...	.....	.....
" CIRCLE ...	.....	.....
CIRCLE HEADQUARTER ...	.....	.....
NAMES OF VILLAGES WITH LOCATION CODE-Nos. ...	.....	SWEMI
SYMBOLIC REPRESENTATION OF VILLAGES IN THE FOLLOWING CATEGORIES ...	.....	.....
RIVERS & STREAMS ...	.....	.....
HOSPITALS, PRIMARY HEALTH CENTRES, DISPENSARIES ETC. ...	.....	.....

Less than 250  
250 to 499  
500 to 999  
1,000 to 4,999



NAGALAND  
POSITION  
OF  
CHIZAMI CIRCLE



ALPHABETICAL LIST OF VILLAGES

District : Kohima

Circle : Chizami

Sl. No.	Name of the Villages	Location Code No.
1	2	3
1.	Chizami H.Q.	1/8/4
2.	Chizami Village	1/8/5
3.	Chobama	1/8/10
4.	Gozuto	1/8/7
5.	Mesulumi	1/8/1
6.	Pholami	1/8/8
7.	Sakrabami	1/8/6
8.	Swemi	1/8/3
9.	Thechulumi	1/8/9
10.	Yosebama	1/8/2
11.	Zeluma	1/8/11
12.	Zhamai	1/8/12

**DISTRICT : KOHIMA**

**VILLAGEWISE PRIMARY**

**CHIZAMI**

Sl. No.	Location Code No.	Name of the village/town/ward/urban enumerators' Block	Area of village in hectares & of town/ward/ in Kms <sup>2</sup> ,	Occupied Residential Houses	No. of House-Holds	Total population (including Institutional & Houseless Population)			Scheduled Castes		Scheduled Tribes	
						P	M	F	M	F	M	F
	1	2	3	4	5	6	7	8	9	10	11	12
<b>8.</b>	<b>1/8</b>	<b>CHIZAMI CIRCLE</b>	<b>N. A.</b>	<b>1,622</b>	<b>1,622</b>	<b>7,256</b>	<b>3,694</b>	<b>3,562</b>	...	...	<b>3,614</b>	<b>3,549</b>
1.	1/8/1	MESULUMI	N. A.	213	213	895	460	435	...	...	454	435
2.	1/8/2	YOSEBAMA	N. A.	101	101	454	228	226	...	...	228	226
3.	1/8/3	SWEMI	N. A.	32	32	122	63	59	...	...	63	59
4.	1/8/4	CHIZAMI H. Q.	N. A.	90	90	357	196	161	...	...	131	151
5.	1/8/5	CHIZAMI VILLAGE	N. A.	251	251	1,148	619	529	...	...	613	526
6.	1/8/6	SAKRABAMI	N. A.	155	155	582	304	278	...	...	303	278
7.	1/8/7	GOZUTO	N. A.	16	16	69	33	36	...	...	33	36
8.	1/8/8	PHOLAMI	N. A.	149	149	580	288	292	...	...	287	292
9.	1/8/9	THECHULUMI	N. A.	197	197	1,068	474	594	...	...	474	594
10.	1/8/10	CHOBAMA	N. A.	80	80	373	196	177	...	...	196	177
11.	1/8/11	ZELUMA	N. A.	57	57	289	159	130	...	...	159	130
12.	1/8/12	ZHAMAI	N. A.	281	281	1,319	674	645	...	...	673	645

# CENSUS ABSTRACT

CIRCLE—1/8

Contd.

Literate & Educated Persons		Total Workers (I-IX)		WORKERS											
				I Cultivators		II Agricultural labourers		III Livestock, Forestry, Fishing, Hunting & Plantations, Orchards & Allied activities		IV Mining and Quarrying		V Manufacturing, Processing, Servicing and Repairs			
												(a) Household Industry		(b) Other than Household Industry	
M	F	M	F	M	F	M	F	M	F	M	F	M	F	M	F
13	14	15	16	17	18	19	20	21	22	23	24	25	26	27	28
719	224	1,848	2,073	1,607	2,048	7	1	5	...	...	...	1	...	1	...
70	23	277	285	255	282	4	1	...	...	...	...	...	...	...	...
72	21	108	118	99	117	...	...	...	...	...	...	...	...	...	...
13	5	28	42	27	41	...	...	...	...	...	...	...	...	...	...
87	24	109	65	29	60	...	...	...	...	...	...	1	...	...	...
170	81	274	274	228	267	2	...	2	...	...	...	...	...	...	...
65	12	159	157	133	153	...	...	1	...	...	...	...	...	...	...
10	4	15	19	13	19	...	...	...	...	...	...	...	...	...	...
40	16	137	163	125	162	1	...	...	...	...	...	...	...	...	...
64	13	225	374	211	374	...	...	...	...	...	...	...	...	...	...
40	10	120	114	109	113	...	...	2	...	...	...	...	...	...	...
20	1	60	66	55	65	...	...	...	...	...	...	...	...	...	...
68	14	336	396	323	395	...	...	...	...	...	...	...	...	1	...

# VILLAGEWISE PRIMARY CENSUS ABSTRACT

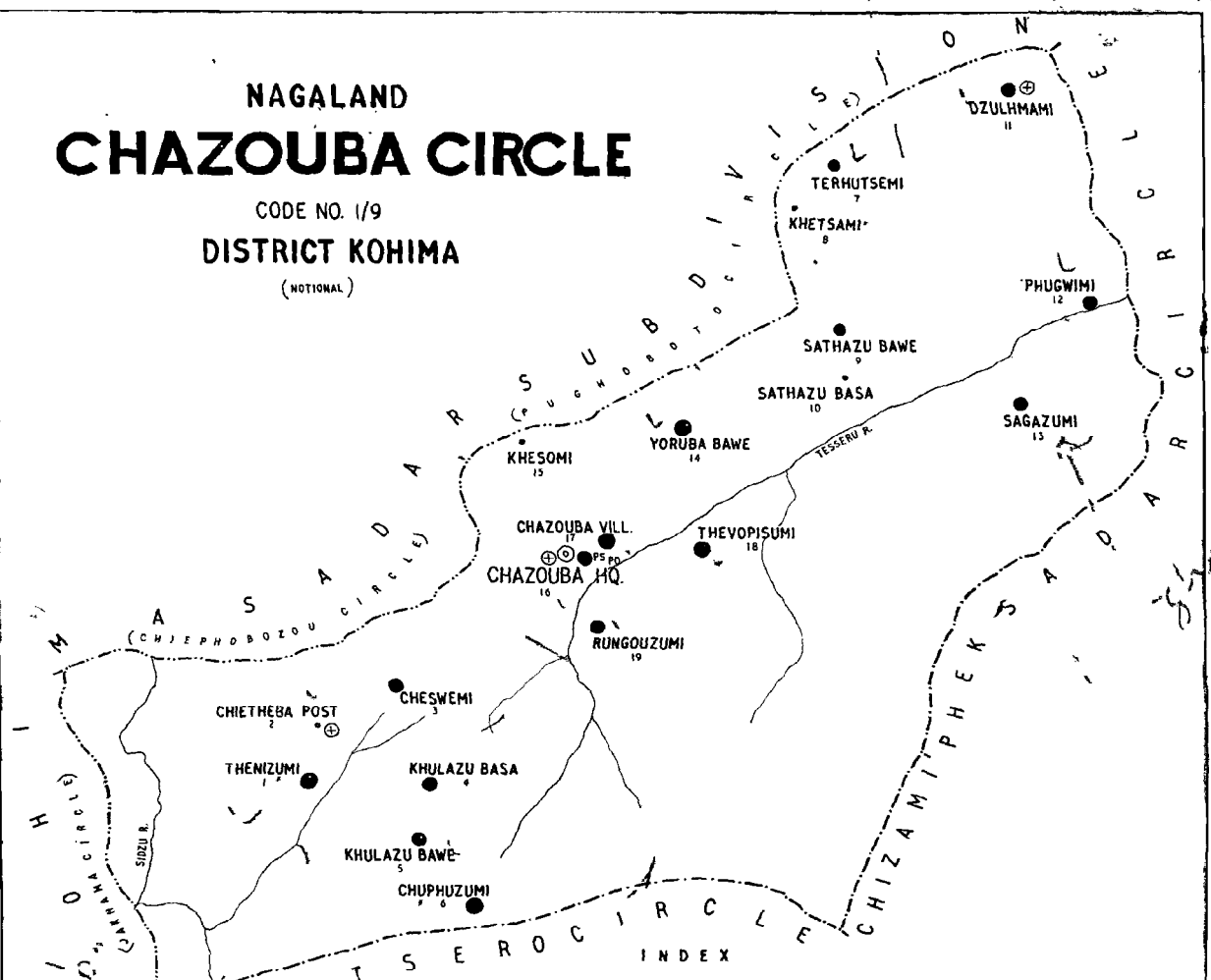
**DISTRICT: KOHIMA**

**CHIZAMI CIRCLE—1/8**

Sl. No.	Location Code No.	Name of the village/town/ward/ urban enumerators' Block	WORKERS								X Non-Workers	
			VI Construction		VII Trade and Commerce		VIII Transport, Storage & Communication		IX Other Services			
			M	F	M	F	M	F	M	F	M	F
	1	2	29	30	31	32	33	34	35	36	37	37
<b>8.</b>	<b>1/8</b>	<b>CHIZAMI CIRCLE</b>	28	...	24	...	5	...	170	24	1,846	1,489
1.	1/8/1	MESULUMI	...	...	...	...	...	...	18	2	183	150
2.	1/8/2	YOSEBAMA	...	...	...	...	...	...	9	1	120	108
3.	1/8/3	SWEMI	...	...	...	...	...	...	1	1	35	17
4.	1/8/4	CHIZAMI H. Q.	25	...	24	...	1	...	29	5	87	96
5.	1/8/5	CHIZAMI VILLAGE	1	...	...	...	1	...	40	7	345	255
6.	1/8/6	SAKRABAMI	...	...	...	...	2	...	23	4	145	121
7.	1/8/7	GOZUTO	...	...	...	...	...	...	2	...	18	17
8.	1/8/8	PHOLAMI	1	...	...	...	1	...	9	1	151	129
9.	1/8/9	THECHULUMI	...	...	...	...	...	...	14	...	249	220
10.	1/8/10	CHOBAMA	1	...	...	...	...	...	8	1	76	63
11.	1/8/11	ZELUMA	...	...	...	...	...	...	5	1	99	64
12.	1/8/12	ZHAMAI	...	...	...	...	...	...	12	1	338	249

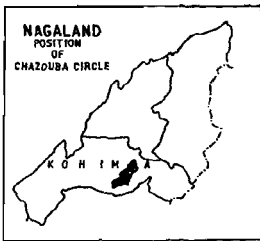
# NAGALAND CHAZOUBA CIRCLE

CODE NO. 1/9  
DISTRICT KOHIMA  
(NOTIONAL)



INDEX

BOUNDARY, SUB-DIVISION	---										
17 CIRCLE	---										
CIRCLE HEADQUARTER	⊙										
NAMES OF VILLAGES WITH LOCATION CODE No.	CHESWEMI										
SYMBOLIC REPRESENTATION OF VILLAGES IN THE FOLLOWING CATEGORIES	<table border="0"> <tr> <td>●</td> <td>Less than 250</td> </tr> <tr> <td>●</td> <td>250 to 400</td> </tr> <tr> <td>●</td> <td>400 to 500</td> </tr> <tr> <td>●</td> <td>500 to 1000</td> </tr> <tr> <td>●</td> <td>1000 to 4000</td> </tr> </table>	●	Less than 250	●	250 to 400	●	400 to 500	●	500 to 1000	●	1000 to 4000
●	Less than 250										
●	250 to 400										
●	400 to 500										
●	500 to 1000										
●	1000 to 4000										
RIVERS & STREAMS	---										
POST OFFICES	PO										
HOSPITALS, PRIMARY HEALTH CENTRES, DISPENSARIES ETC.	⊕										
POLICE STATIONS	PS										



**CHAZOUBA  
CIRCLE**



ALPHABETICAL LIST OF VILLAGES

District : Kohima

Circle : Chazouba

Sl. No.	Name of the Villages	Location Code No.
1	2	3
1.	Chazouba H. Q.	1/9/16
2.	Chazouba Village	1/9/17
3.	Cheswemi	1/9/3
4.	Chietheba Post	1/9/2
5.	Chuphuzumi	1/9/6
6.	Dzulhami	1/9/11
7.	Khesomi	1/9/15
8.	Khetsami	1/9/8
9.	Khulazu-Basa	1/9/4
10.	Khulazu-Bawe	1/9/5
11.	Phugwimi	1/9/12
12.	Rungouzumi	1/9/19
13.	Sagazumi	1/9/13
14.	Sathazu Basa	1/9/10
15.	Sathazu Bawe	1/9/9
16.	Thenizumi	1/9/1
17.	Theyopisumi	1/9/18
18.	Terhutsemi	1/9/7
19.	Yoruba Bawe	1/9/14

**DISTRICT : KOHIMA**

**VILLAGEWISE PRIMARY**

**CHAZOUBA**

Sl. No.	Location Code No.	Name of the village/town/ward/urban enumerators' Block	Area of village in hectares & of town/ward/ in Kms <sup>2</sup> .	Occupied Residential Houses	No. of House-Holds	Total population (including Institutional & Houseless Population)			Scheduled Castes		Scheduled Tribes	
						P	M	F	M	F	M	F
	1	2	3	4	5	6	7	8	9	10	11	12
<b>9.</b>	<b>1/9</b>	<b>CHAZOUBA CIRCLE</b>	<b>N. A.</b>	<b>3,034</b>	<b>3,034</b>	<b>13,741</b>	<b>7,071</b>	<b>6,670</b>	...	...	<b>6,996</b>	<b>6,649</b>
1.	1/9/1	THENIZUMI	N. A.	247	247	1,142	583	559	...	...	580	559
2.	1/9/2	CHIETHEBA POST	N. A.	39	39	133	73	60	...	...	66	55
3.	1/9/3	CHESWEMI	N. A.	275	275	977	492	485	...	...	492	485
4.	1/9/4	KHULAZU BASA	N. A.	148	148	803	385	418	...	...	385	418
5.	1/9/5	KHULAZU BAWE	N. A.	120	120	545	294	251	...	...	294	251
6.	1/9/6	CHUPHUZUMI	N. A.	281	281	1,293	667	626	...	...	664	626
7.	1/9/7	TERHUTSEMI	N. A.	87	87	365	180	185	...	...	180	185
8.	1/9/8	KHETSAMI	N. A.	48	48	187	91	96	...	...	91	96
9.	1/9/9	SATHAZU BAWE	N. A.	114	114	473	256	217	...	...	256	217
10.	1/9/10	SATHAZ U BASA	N. A.	39	39	165	85	80	...	...	85	80
11.	1/9/11	DZULHAMI	N. A.	199	199	975	508	467	...	...	507	466
12.	1/9/12	PHUGWIMI	N. A.	107	107	558	275	283	...	...	275	283
13.	1/9/13	SAGAZUMI	N. A.	246	246	957	514	443	...	...	514	443
14.	1/9/14	YORUBA BAWE	N. A.	260	260	1,372	739	633	...	...	735	633
15.	1/9/15	KHESOMI	N. A.	24	24	100	49	51	...	...	49	51
16.	1/9/16	CHAZOUBA H. Q.	N. A.	123	123	501	267	234	...	...	213	219
17.	1/9/17	CHAZOUBA VILLAGE	N. A.	272	272	1,330	678	652	...	...	675	652
18.	1/9/18	THEVOPISUMI	N. A.	250	250	1,164	585	579	...	...	585	579
19.	1/9/19	RUNGOUZUMI	N. A.	155	155	701	350	351	...	...	350	351

# CENSUS ABSTRACT

CIRCLE — 1/9

Contd.

Literate & Educated Persons		Total Workers (I-IX)		WORKERS											
				I Cultivators		II Agricultural labourers		III Livestock, Forestry, Fishing, Hunting & Plantations, Orchards & Allied activities		IV Mining and Quarrying		V Manufacturing, Processing, Servicing and Repairs			
												(a) Household Industry		(b) Other than Household Industry	
M	F	M	F	M	F	M	F	M	F	M	F	M	F	M	F
13	14	15	16	17	18	19	20	21	22	23	24	25	26	27	28
1,308	452	3,828	4,144	3,335	4,107	9	8	3	...	...	...	3	...	21	...
119	24	310	345	272	345	3	...	...	...	...	...	...	...	...	...
43	23	39	23	9	19	...	...	...	...	...	...	2	...	...	...
66	12	354	377	348	376	...	...	...	...	...	...	...	...	...	...
150	62	176	232	153	232	...	...	...	...	...	...	...	...	2	...
69	8	172	169	161	168	...	...	...	...	...	...	...	...	...	...
214	49	336	414	263	408	1	...	1	...	...	...	...	...	...	...
20	1	108	119	105	119	...	...	...	...	...	...	...	...	...	...
8	...	49	59	47	59	...	...	...	...	...	...	...	...	...	...
37	3	159	147	154	147	...	...	...	...	...	...	...	...	...	...
17	7	47	43	45	43	...	...	...	...	...	...	...	...	...	...
128	29	246	276	220	274	...	...	...	...	...	...	...	...	...	...
66	17	140	178	137	177	...	...	...	...	...	...	...	...	...	...
85	12	310	295	297	295	...	...	...	...	...	...	...	...	...	...
209	46	377	382	319	381	...	...	1	...	...	...	...	...	...	...
10	2	23	32	23	32	...	...	...	...	...	...	...	...	...	...
133	43	145	109	51	98	1	...	...	...	...	...	...	...	15	...
200	44	345	371	294	369	...	...	1	...	...	...	...	...	2	...
148	42	323	372	283	372	...	...	...	...	...	...	1	...	2	...
95	28	169	201	154	193	4	8	...	...	...	...	...	...	...	...

# VILLAGEWISE PRIMARY CENSUS ABSTRACT

DISTRICT KOHIMA

CHAZOUBA CIRCLE—1/9

Sl. No.	Location Code No.	Name of the village/town/ward/urban enumerators' block	WORKERS								X Non-Workers	
			VI Construction		VII Trade and Commerce		VIII Transport, Storage & Communication		IX Other Services			
			M	F	M	F	M	F	M	F	M	F
1	2		29	30	31	32	33	34	35	36	37	38
9.	1/9	CHAZOUBA CIRCLE	15	...	12	...	16	...	44	29	3,243	2,526
1.	1/9/1	THENIZUMI	2	...	1	...	...	...	32	...	273	214
2.	1/9/2	CHIETHBEA POST	1	...	3	...	3	...	21	4	34	37
3.	1/9/3	CHESWEMI	...	...	...	...	...	...	6	1	138	108
4.	1/9/4	KHULAZU BASA	...	...	1	...	1	...	19	...	209	186
5.	1/9/5	KHULAZU BAWE	1	...	1	...	...	...	9	1	122	82
6.	1/9/6	CHUPHUZUMI	4	...	1	...	2	...	64	6	331	212
7.	1/9/7	TERHUTSEMI	...	...	...	...	...	...	3	...	72	66
8.	1/9/8	KHETSAMI	...	...	...	...	...	...	2	...	42	37
9.	1/9/9	SATHAZU BAWE	...	...	...	...	...	...	5	...	97	70
10.	1/9/10	SATHAZU BASA	...	...	...	...	...	...	2	...	30	37
11.	1/9/11	DZULHAMI	...	...	...	...	...	...	26	2	262	191
12.	1/9/12	PHUGWIMI	...	...	...	...	...	...	3	1	135	105
13.	1/9/13	SAGAZUMI	2	...	...	...	...	...	11	...	204	148
14.	1/9/14	YORUBA BAWE	2	...	...	...	2	...	53	1	362	251
15.	1/9/15	KHESOMI	...	...	...	...	...	...	...	...	26	19
16.	1/9/16	CHAZOUBA H. Q.	...	...	5	...	7	...	66	11	122	125
17.	1/9/17	CHAZOUBA VILLAGE	3	...	...	...	...	...	45	2	333	281
18.	1/9/18	THEVOPISUMI	...	...	...	...	1	...	36	...	262	207
19.	1/9/19	RUNGOUZUMI	...	...	...	...	...	...	11	...	181	150

**MELURI  
CIRCLE**

# NAGALAND MELURI CIRCLE

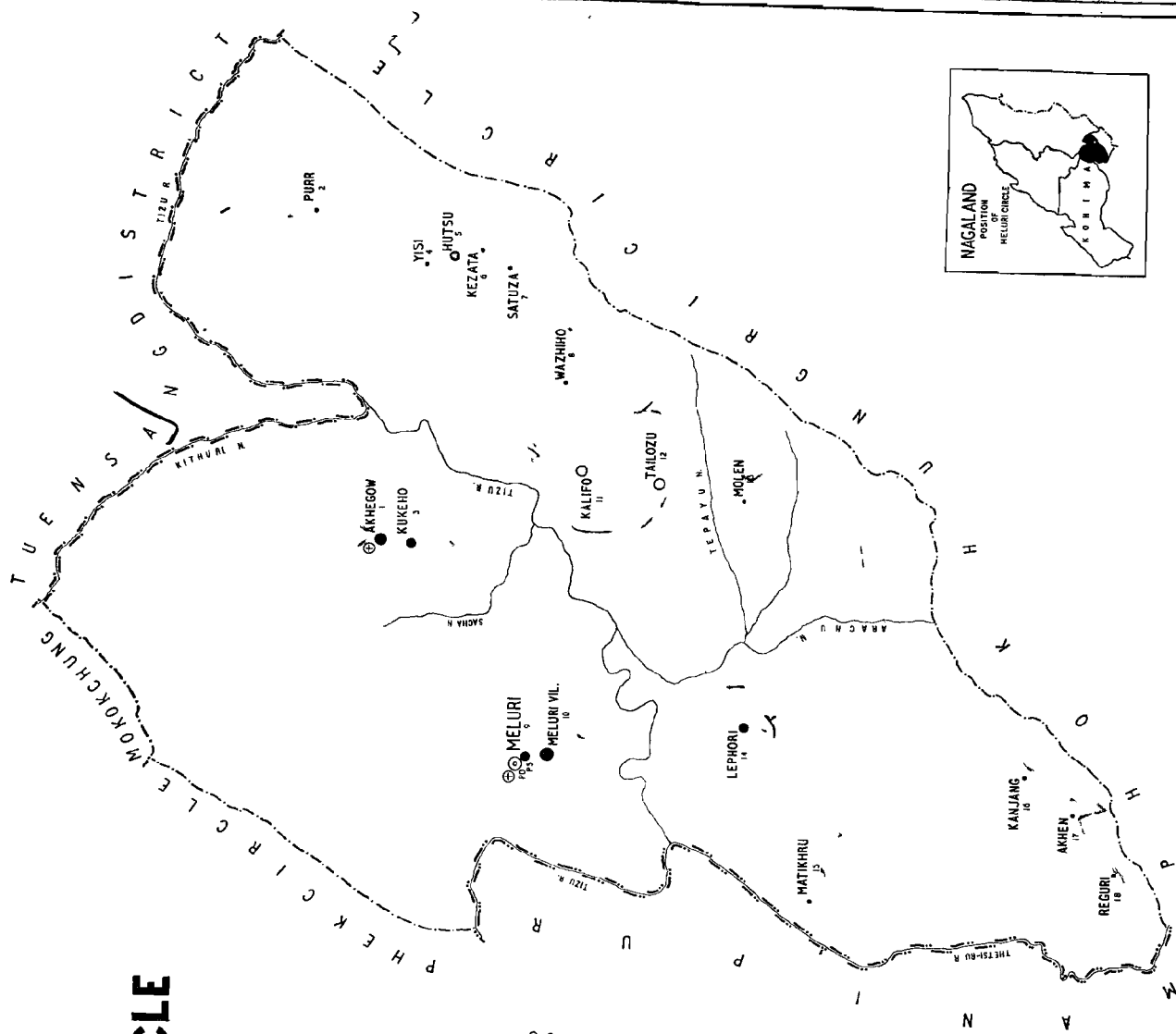
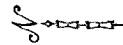
CODE NO. 1/10

## DISTRICT KOHIMA

(NOTIONAL)

### INDEX

- BOUNDARY, STATE... - - - - -
- " DISTRICT... - - - - -
- " CIRCLE... - - - - -
- CIRCLE HEADQUARTER... (C)
- NAMES OF VILLAGES WITH LOCATION CODE NOS PURR 2
- SYMBOLIC REPRESENTATION OF VILLAGES IN THE FOLLOWING CATEGORIES
- |          |   |
|----------|---|
| 1-200    | ● |
| 201-400  | ● |
| 401-600  | ● |
| 601-800  | ● |
| 801-1000 | ● |
- RIVERS & STREAMS... - - - - -
- HOSPITALS, PRIMARY HEALTH CENTRES, DISPENSARIES, ETC... (H)
- POST OFFICES... (PO)
- POLICE STATIONS... (PS)
- UNINHABITED VILLAGES... (O)



ALPHABETICAL LIST OF VILLAGES

District : Kohima

Circle : Meluri

Sl. No.	Name of the villages	Location Code No.
1	2	3
1.	Akhegow .	1/10/1
2.	Akhen .	1/10/17
3.	Hutsu .	1/10/5
4.	Kalifo	1/10/11
5.	Kanjang .	1/10/16
6.	Kezata	1/10/6
7.	Kukehc	1/10/3
8.	Lepthori	1/10/14
9.	Matikhru	1/10/15
10.	Meluri H.Q.	1/10/9
11.	Meluri Village.	1/10/10
12.	Molen .	1/10/13
13.	Purr ( Phor )	1/10/2
14.	Reguri	1/10/18
15.	Satúza	1/10/7
16.	-Tailozu -	1/10/12
17.	Wazhiho ,	1/10/8
18.	Yisi ,	1/10/4

DISTRICT : KŌHIMA

VILLAGEWISE PRIMARY

MELURI

Sl. No.	Location Code No.	Name of the village/town/ward/urban enumerators' Block	Area of village in hectares & of town/ward/ Kms <sup>2</sup> .	Occupied Residential Houses	No. of House-Holds	Total population (including Institutional & Houseless Population)			Scheduled Castes		Scheduled Tribes	
						P	M	F	M	F	M	F
1	2	3	4	5	6	7	8	9	10	11	12	
<b>10.</b>	<b>1/10</b>	<b>MELURI CIRCLE</b>	<b>N. A.</b>	<b>983</b>	<b>983</b>	<b>4,313</b>	<b>2,200</b>	<b>2,113</b>	<b>...</b>	<b>...</b>	<b>2,011</b>	<b>2,095</b>
1.	1/10/1	AKHEGOW	N. A.	117	117	570	284	286	...	...	282	286
2.	1/10/2	PURR (PHOR)	N. A.	26	26	112	51	61	...	...	51	61
3.	1/10/3	KUKEHO	N. A.	90	90	435	208	227	...	...	207	227
4.	1/10/4	YISI	N. A.	22	22	86	44	42	...	...	44	42
5.	1/10/5	HUTSU	N. A.	69	69	298	152	146	...	...	152	146
6.	1/10/6	KEZATA	N. A.	1	1	6	4	2	...	...	4	2
7.	1/10/7	SATUZA	N. A.	31	31	142	72	70	...	...	72	70
8.	1/10/8	WAZHIHO	N. A.	44	44	190	87	103	...	...	87	103
9.	1/10/9	MELURI H.Q.	N. A.	102	102	406	308	98	...	...	128	80
10.	1/10/10	MELURI VILLAGE	N. A.	260	260	1,022	487	535	...	...	487	535
11.	1/10/11	KALIFO	N. A.	N	O		P	O	P	U	L	A
12.	1/10/12	TAILOZU	N. A.	N	O		P	O	P	U	L	A
13.	1/10/13	MOLEN	N. A.	19	19	76	42	34	...	...	42	34
14.	1/10/14	LEPHORI	N. A.	90	90	397	190	207	...	...	190	207
15.	1/10/15	MATIKHRU	N. A.	35	35	155	70	85	...	...	67	85
16.	1/10/16	KANJANG	N. A.	25	25	136	70	66	...	...	67	66
17.	1/10/17	AKHEN	N. A.	18	18	109	47	62	...	...	47	62
18.	1/10/18	REGURI	N. A.	34	34	173	84	89	...	...	84	89



# CENSUS ABSTRACT

CIRCLE—1/10

Contd.

Literate & Educated Persons		Total Workers (I-IX)		WORKERS											
				I Cultivators		II Agricultural labourers		III Livestock, Forestry, Fishing, Hunting & Plantations, Orchards & Allied activities		IV Mining and Quarrying		V Manufacturing, Processing, Servicing and Repairs			
												(a) Household Industry		(b) Other than Household Industry	
M	F	M	F	M	F	M	F	M	F	M	F	M	F	M	F
13	14	15	16	17	18	19	20	21	22	23	24	25	26	27	28
808	268	1,126	1,272	818	1,256	...	...	1	...	...	...	5	1	18	...
46	3	144	177	133	177	...	...	...	...	...	...	...	...	...	...
10	3	22	36	19	35	...	...	...	...	...	...	...	...	...	...
70	22	86	141	72	139	...	...	...	...	...	...	...	...	...	...
16	2	25	33	22	33	...	...	...	...	...	...	...	...	...	...
47	14	76	91	66	87	...	...	...	...	...	...	...	...	...	...
3	...	1	1	1	1	...	...	...	...	...	...	...	...	...	...
26	7	33	45	30	45	...	...	...	...	...	...	...	...	...	...
25	6	41	64	40	64	...	...	...	...	...	...	...	...	...	...
190	72	224	35	15	29	...	...	1	...	...	...	5	1	14	...
164	43	238	349	218	349	...	...	...	...	...	...	...	...	1	...
T	I	O	N												
T	I	O	N												
15	1	24	17	22	17	...	...	...	...	...	...	...	...	...	...
80	30	80	120	66	119	...	...	...	...	...	...	...	...	...	...
30	18	36	51	30	51	...	...	...	...	...	...	...	...	...	...
36	26	29	29	22	27	...	...	...	...	...	...	...	...	3	...
24	15	26	31	23	31	...	...	...	...	...	...	...	...	...	...
26	6	41	52	39	52	...	...	...	...	...	...	...	...	...	...

# VILLAGEWISE PRIMARY CENSUS ABSTRACT

DISTRICT : KOHIMA

MELURI CIRCLE 1/10

Sl. No.	Location Code No.	Name of the village/town/ward/ urban enumerators' Block	WORKERS								X Non-Workers				
			VI Construction		VII Trade and Commerce		VIII Transport, Storage & Communication		IX Other Services						
			M	F	M	F	M	F	M	F	M	F			
1	2		29	30	31	32	33	34	35	36	37	38			
<b>10.</b>	<b>1/10</b>	<b>MELURI CIRCLE</b>	<b>22</b>	<b>...</b>	<b>21</b>	<b>1</b>	<b>14</b>	<b>...</b>	<b>227</b>	<b>14</b>	<b>1,074</b>	<b>841</b>			
1.	1/10/1	AKHEGOW	...	...	...	...	...	...	11	...	140	109			
2.	1/10/2	PURR (PHOR)	1	...	...	...	...	...	2	1	29	25			
3.	1/10/3	KUKEHO	...	...	...	...	...	...	14	2	122	86			
4.	1/10/4	YISI	...	...	...	...	...	...	3	...	19	9			
5.	1/10/5	HUTSU	...	...	...	...	...	...	10	4	76	55			
6.	1/10/6	KEZATA	...	...	...	...	...	...	...	...	3	1			
7.	1/10/7	SATUZA	...	...	...	...	...	...	3	...	39	25			
8.	1/10/8	WAZHIHO	...	...	...	...	...	...	1	...	46	39			
9.	1/10/9	MELURI H, Q.	16	...	21	1	14	...	138	4	84	63			
10.	1/10/10	MELURI VILLAGE	3	...	...	...	...	...	16	...	249	186			
11.	1/10/11	KALIFO	N	O		P	O	P	U	L	A	T	I	O	N
12.	1/10/12	TAILOZU	N	O		P	O	P	U	L	A	T	I	O	N
13.	1/10/13	MOLEN	...	...	...	...	...	...	2	...	18	17			
14.	1/10/14	LEPHORI	...	...	...	...	...	...	14	1	110	87			
15.	1/10/15	MATIKHRU	2	...	...	...	...	...	4	...	34	34			
16.	1/10/16	KANJANG	...	...	...	...	...	...	4	2	41	37			
17.	1/10/17	AKHEN	...	...	...	...	...	...	3	...	21	31			
18.	1/10/18	REGURI	...	...	...	...	...	...	2	...	43	37			

**PHOKHUNGRI  
CIRCLE**

# NAGALAND PHOKHUNGRI CIRCLE

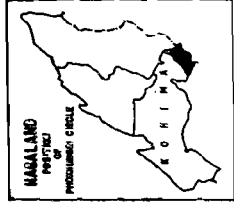
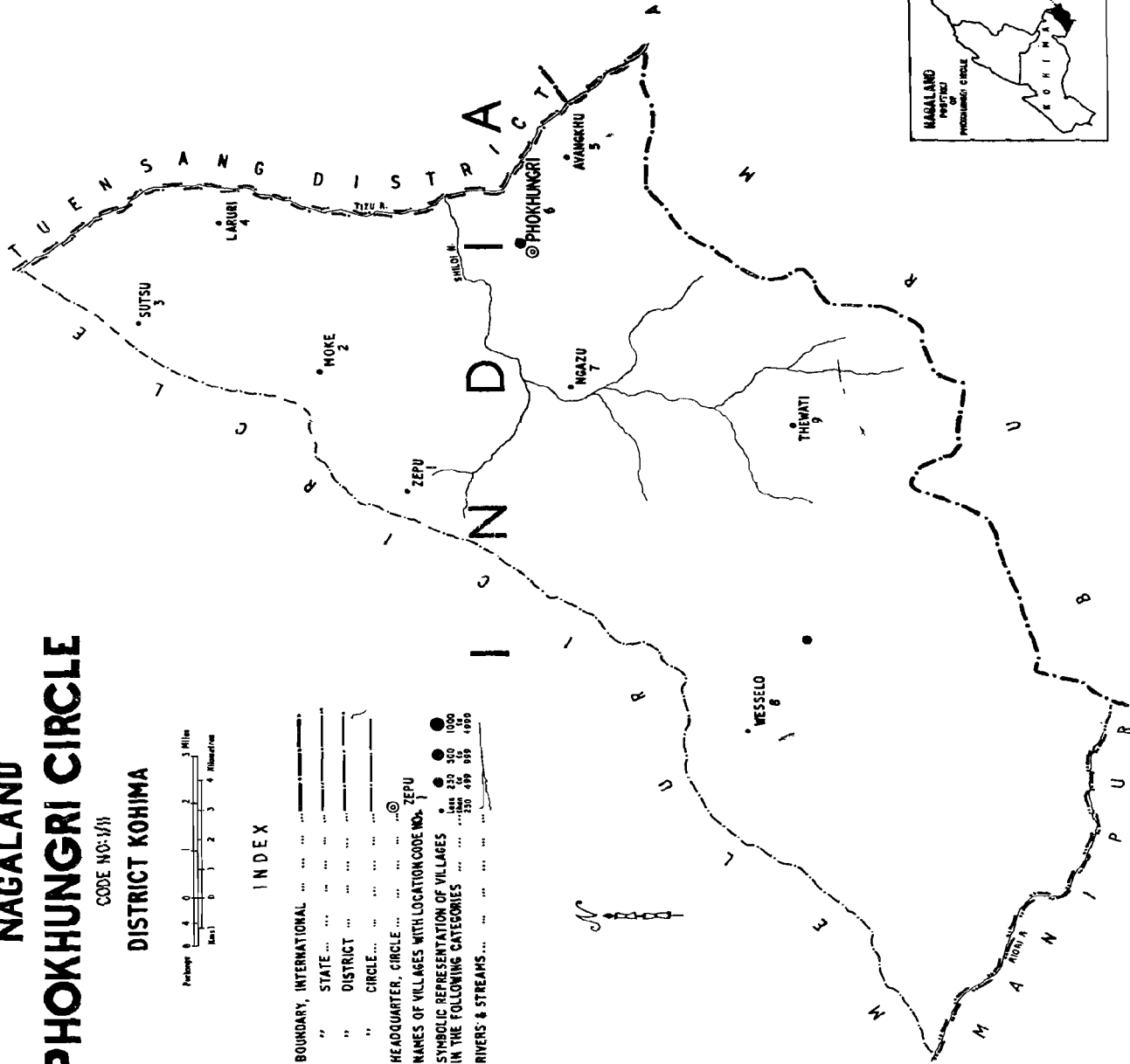
CODE NO: 15/11

## DISTRICT KOHIMA



### INDEX

BOUNDARY, INTERNATIONAL	---
" STATE	---
" DISTRICT	---
" CIRCLE	---
HEADQUARTER, CIRCLE	⊙
NAMES OF VILLAGES WITH LOCATION CODE NO.	①
SYMBOLIC REPRESENTATION OF VILLAGES IN THE FOLLOWING CATEGORIES	● 250 300 1000
RIVERS & STREAMS	---



## ALPHABETICAL LIST OF VILLAGES

District ; Kohima

Circle : Phokhungri

Sl. No.	Name of the Villages	Location Code No.
1	2	3
1.	Avangkhu	1/11/5
2.	Laruri	1/11/4
3.	Moke	1/11/2,
4.	Ngazu	1/11/7
5.	Phokhungri	1/11/6
6.	Sutsu	1/11/3
7.	Thewati	1/11/9
8.	Weselo	1/11/8
9.	Zepu	1/11/1

**DISTRICT : KOHIMA**

**VILLAGEWISE PRIMARY  
PHOKHUNGRI**

Sl. No.	Location Code No.	Name of the village/town/ward/urban enumerators' Block	Area of village in hectares & of town/ward/ in Kms <sup>2</sup> .	Occupied Residential Houses	No. of House-Holds	Total population (including Institutional & Houseless Population)			Scheduled Castes		Scheduled Tribes	
						P	M	F	M	F	M	F
						6	7	8	9	10	11	12
<b>1.</b>	<b>1/11</b>	<b>PHOKHUNGRI CIRCLE</b>	<b>N. A.</b>	<b>180</b>	<b>180</b>	<b>962</b>	<b>490</b>	<b>472</b>	...	...	<b>489</b>	<b>472</b>
1.	1/11/1	ZEPU	N. A.	14	14	80	40	40	...	...	40	40
2.	1/11/2	MOKE	N. A.	18	18	123	59	64	...	...	59	64
3.	1/11/3	SUTSU	N. A.	21	21	105	51	54	...	...	51	54
4.	1/11/4	LARURI	N. A.	27	27	138	68	70	...	...	68	70
5.	1/11/5	AVANGKHU	N. A.	7	7	32	17	15	...	...	17	15
6.	1/11/6	PHOKHUNGRI	N. A.	51	51	276	153	123	...	...	152	123
7.	1/11/7	NGAZU	N. A.	14	14	65	33	32	...	...	33	32
8.	1/11/8	WESELO	N. A.	2	2	15	8	7	...	...	8	7
9.	1/11/9	THEWATI	N. A.	26	26	128	61	67	...	...	61	67

# CENSUS ABSTRACT

DISTRICT : KOHIMA

CIRCLE—1/11

Contd.

Literate & Educated Persons		Total Workers (I-IX)		WORKERS											
				I Cultivators		II Agricultural labourers		III Livestock, Forestry, Fishing, Hunting & Plantations, Orchards & Allied activities		IV Mining and Quarrying		V Manufacturing, Processing, Servicing and Repairs			
												(a) Household Industry		(b) Other than Household Industry	
M	F	M	F	M	F	M	F	M	F	M	F	M	F	M	F
13	14	15	16	17	18	19	20	21	22	23	24	25	26	27	28
153	32	249	312	217	312	...	...	...	...	...	...	...	...	4	...
8	3	20	24	18	24	...	...	...	...	...	...	...	...	...	...
24	4	30	48	27	48	...	...	...	...	...	...	...	...	...	...
17	4	22	42	18	42	...	...	...	...	...	...	...	...	...	...
18	1	33	49	32	49	...	...	...	...	...	...	...	...	...	...
4	1	10	7	10	7	...	...	...	...	...	...	...	...	...	...
55	13	83	67	66	67	...	...	...	...	...	...	...	...	4	...
7	2	15	22	12	22	...	...	...	...	...	...	...	...	...	...
1	...	4	6	3	6	...	...	...	...	...	...	...	...	...	...
19	4	32	47	31	47	...	...	...	...	...	...	...	...	...	...

# VILLAGEWISE PRIMARY CENSUS ABSTRACT

**DISTRICT : KOHIMA**

**PHOKHUNGRI CIRCLE—1/11**

Sl. No.	Location Code No.	Name of the village/town/ward/ urban enumerators' Block	WORKERS								X Non-Workers	
			VI Construction		VII Trade and Commerce		VIII Transport, Storage & Communication		IX Other Services			
			M	F	M	F	M	F	M	F	M	F
	1	2	29	30	31	32	33	34	35	36	37	38

<b>11.</b>	1/11	<b>PHOKHUNGRI CIRCLE</b>	<b>1</b>	...	...	...	<b>4</b>	...	<b>23</b>	...	<b>241</b>	<b>160</b>
	1.	1/11/1 ZEPU	...	...	...	...	...	...	2	...	20	16
	2.	1/11/2 MOKE	...	...	...	...	...	...	3	...	29	16
	3.	1/11/3 SUTSU	...	...	...	...	...	...	4	...	29	12
	4.	1/11/4 LARURI	...	...	...	...	...	...	1	...	35	21
	5.	1/11/5 AVANGKHU	...	...	...	...	...	...	...	...	7	8
	6.	1/11/6 PHOKHUNGRI	1	...	...	...	2	...	10	...	70	56
	7.	1/11/7 NGAZU	...	...	...	...	2	...	1	...	18	10
	8.	1/11/8 WESELO	...	...	...	...	...	...	1	...	4	1
	9.	1/11/9 THEWATI	...	...	...	...	...	...	1	...	29	20



**DIMAPUR  
CIRCLE**





ALPHABETICAL LIST OF VILLAGES

District : Kohima

Circle : Dimapur

Sl. No.	Name of the Villages	Location Code No.
1	2	3
1.	Airfield Ao	1/12/18
2.	Amaluma	1/12/32
3.	Bamunpukhuri	1/12/3
4.	Chekiye	1/12/23
5.	Darogajan	1/12/20
6.	Darogapathar ( Pahar Gong )	1/12/19
7.	Dhansiripar	1/12/34
8.	Diphupar	1/12/9
9.	Disagophu	1/12/33
10.	Dobagong	1/12/8
11.	Doyapur	1/12/36
12.	Duncan	1/12/6
13.	Eralibill	1/12/17
14.	Ganeshnagar	1/12/35
15.	Gowoto	1/12/38
16.	Hazadisa	1/12/40
17.	Kacharigong	1/12/13
18.	Khopanula	1/12/28
19.	Kusiabill	1/12/4
20.	Lengrijan	1/12/5
21.	Lothavi	1/12/39
22.	Manglumukh	1/12/37
23.	Model village	1/12/42
24.	Naga, New Modern village	1/12/12
25.	Nagarjan ✓	1/12/21
26.	Nahar Bari	1/12/10
27.	Phaipijang	1/12/15
28.	Pimla	1/12/31
29.	Podumpukhuri	1/12/16
30.	Purana Bazar	1/12/1
31.	Rangapahar	1/12/26
32.	Samaguri	1/12/7
33.	Sangtam Tila	1/12/22
34.	Savima	1/12/41
35.	Signal Angami	1/12/24

ALPHABETICAL LIST OF VILLAGES

District : Kohima

Circle : Dimapur

Sl. No.	Name of the Villages	Location Code No.
1	2	3
36.	Signal Sema	1/12/14
37.	Singrijan	1/12/27
38.	Sokhuvi	1/12/29
39.	Tenephe ( New Village )	1/12/43
40.	Thaikhu	1/12/25
41.	Toluvi	1/12/2
42.	Uria Bengali	1/12/11
43.	Zutovi	1/12/30

**DISTRICT : KOHIMA**

**VILLAGEWISE PRIMARY**

**DIMAPUR**

Sl. No.	Location Code No.	Name of the village/town/ward/urban enumerators' Block	Area of village in hectares & of town/ward/ Kms <sup>2</sup> .	Occupied Residential Houses	No. of House-Holds	Total population (including Institutional & Houseless Population)			Scheduled Castes		Scheduled Tribes	
						P	M	F	M	F	M	F
	1	2	3	4	5	6	7	8	9	10	11	12
<b>12.</b>	<b>1/12</b>	<b>DIMAPUR CIRCLE</b>	<b>N. A.</b>	<b>3,626</b>	<b>3,626</b>	<b>16,379</b>	<b>9,540</b>	<b>6,839</b>	...	...	<b>5,317</b>	<b>4,509</b>
1.	1/12/1	PURANABAZAR	N. A.	211	211	1,319	880	439	...	...	284	261
2.	1/12/2	TOLUVI	N. A.	20	20	66	41	25	...	...	22	18
3.	1/12/3	BAMUNPUKHURI	N. A.	32	32	159	76	83	...	...	44	52
4.	1/12/4	KUSIABILL	N. A.	80	80	523	278	245	...	...	273	240
5.	1/12/5	LENGRIJAN	N. A.	56	56	208	120	88	...	...	...	...
6.	1/12/6	DUNCAN	N. A.	150	150	550	321	229	...	...	214	175
7.	1/12/7	SAMAGURI	N. A.	25	25	114	62	52	...	...	62	52
8.	1/12/8	DOBAGONG	N. A.	35	35	201	99	102	...	...	86	96
9.	1/12/9	DIPHUPAR	N. A.	260	260	992	539	453	...	...	449	403
10.	1/12/10	NAHAR BARI	N. A.	94	94	520	314	206	...	...	153	132
11.	1/12/11	URIA BENGALI	N. A.	87	87	367	240	127	...	...	10	8
12.	1/12/12	NAGA NEW MODERN VILLAGE	N. A.	307	307	1,232	776	456	...	...	374	246
13.	1/12/13	KACHARIGONG	N. A.	87	87	324	204	120	...	...	20	14
14.	1/12/14	SIGNAL SEMA	N. A.	130	130	467	263	204	...	...	22	18
15.	1/12/15	PHAIPIJANG	N. A.	46	46	229	123	106	...	...	88	80
16.	1/12/16	PODUMPUKHURI	N. A.	66	66	400	217	183	...	...	146	143
17.	1/12/17	ERALI BILL	N. A.	71	71	499	269	230	...	...	246	213
18.	1/12/18	AIRFIELD AO	N. A.	15	15	72	44	28	...	...	34	21
19.	1/12/19	DAROGA PATHAR (PAHARGONG)	N. A.	39	39	196	125	71	...	...	69	59
20.	1/12/20	DAROGAJAN	N. A.	61	61	314	179	135	...	...	141	99
21.	1/12/21	NAGARJAN	N. A.	242	242	951	545	406	...	...	321	265
22.	1/12/22	SANGTAM TILA	N. A.	135	135	523	341	182	...	...	35	24

# CENSUS ABSTRACT

CIRCLE—1/12

Contd.

Literate & Educated Persons		Total Workers (I-IX)		WORKERS											
				I Cultivators		II Agricultural labourers		III Livestock, Forestry, Fishing, Hunting & Plantations, Orchards & Allied activities		IV Mining and Quarrying		V Manufacturing, Processing, Servicing and Repairs			
												(a) Household Industry		(b) Other than Household Industry	
M	F	M	F	M	F	M	F	M	F	M	F	M	F	M	F
13	14	15	16	17	18	19	20	21	22	23	24	25	26	27	28
<b>3,617</b>	<b>1,466</b>	<b>5,489</b>	<b>1,320</b>	<b>2,450</b>	<b>1,039</b>	<b>676</b>	<b>188</b>	<b>198</b>	<b>2</b>	...	...	<b>38</b>	<b>5</b>	<b>455</b>	<b>18</b>
298	101	630	13	107	3	29	4	33	...	...	...	4	...	202	3
9	...	20	1	15	1	...	...	1	...	...	...	...	...	3	...
29	22	36	37	17	20	18	17	...	...	...	...	...	...	...	...
179	111	133	65	124	65	2	...	2	...	...	...	...	...	2	...
37	12	58	...	11	...	31	...	...	...	...	...	1	...	...	...
198	94	183	13	24	6	4	...	5	...	...	...	9	1	9	...
37	29	33	27	26	26	6	1	...	...	...	...	...	...	...	...
22	10	47	48	28	26	18	22	...	...	...	...	...	...	...	...
247	113	316	51	189	43	11	1	12	...	...	...	...	...	6	...
168	86	180	2	56	...	35	...	5	...	...	...	2	...	11	...
100	29	186	16	4	...	...	...	29	1	...	...	5	...	45	14
430	181	463	50	66	13	7	30	10	...	...	...	...	...	53	...
77	9	125	13	47	9	13	2	1	...	...	...	...	...	23	1
123	55	159	18	38	14	53	4	8	...	...	...	2	...	8	...
48	27	52	22	32	22	...	...	2	...	...	...	...	...	1	...
67	48	98	19	69	5	24	11	1	...	...	...	...	...	...	...
88	58	120	81	90	81	19	...	...	...	...	...	...	...	1	...
6	2	15	2	14	1	...	...	...	...	...	...	...	...	...	...
37	11	72	2	28	2	3	...	...	...	...	...	...	...	29	...
35	11	83	4	47	1	29	2	1	...	...	...	...	...	1	...
340	171	264	152	114	116	18	15	12	1	...	...	8	4	9	...
142	54	214	12	23	3	11	5	...	...	...	...	...	...	18	...

# VILLAGEWISE PRIMARY CENSUS ABSTRACT

DISTRICT : KOHIMA

DIMAPUR CIRCLE 1/12

Contd.

Sl. No.	Location Code No.	Name of the village/town/ward/urban enumerators' Block	WORKERS								X Non-Workers	
			VI Construction		VII Trade and Commerce		VIII Transport, Storage & Communication		IX Other Services			
			M	F	M	F	M	F	M	F	M	F
1	2		29	30	31	32	33	34	35	36	37	38
<b>12.</b>	<b>1/12</b>	<b>DIMAPUR CIRCLE</b>	<b>451</b>	<b>1</b>	<b>246</b>	<b>10</b>	<b>307</b>	<b>3</b>	<b>668</b>	<b>54</b>	<b>4,051</b>	<b>5,519</b>
1.	1/12/1	PURANABAZAR	113	...	20	1	72	...	50	2	250	426
2.	1/12/2	TOLUVI	...	...	...	...	...	...	1	...	21	24
3.	1/12/3	BAMUNPUKHURI	...	...	...	...	...	...	1	...	40	46
4.	1/12/4	KUSIABILL	...	...	...	...	...	...	3	...	145	180
5.	1/12/5	LENGRIJAN	1	...	2	...	4	...	8	...	62	88
6.	1/12/6	DUNCAN	52	...	13	1	19	1	48	4	138	216
7.	1/12/7	SAMAGURI	...	...	...	...	...	...	1	...	29	25
8.	1/12/8	DOBAGONG	...	...	...	...	1	...	...	...	52	54
9.	1/12/9	DIPHUPAR	1	...	24	1	3	...	70	6	223	402
10.	1/12/10	NAHAR BARI	6	...	4	...	23	...	38	2	134	204
11.	1/12/11	URIA BENGALI	25	...	39	...	4	...	35	1	54	111
12.	1/12/12	NAGA NEW MODERN VILLAGE	134	...	20	...	60	...	113	7	313	406
13.	1/12/13	KACHARI GONG	4	...	2	1	1	...	34	...	79	107
14.	1/12/14	SIGNAL SEMA	12	...	13	...	6	...	19	...	104	186
15.	1/12/15	PHAIPIJANG	...	...	...	...	2	...	15	...	71	84
16.	1/12/16	PODUMPUKHURI	...	...	...	1	...	...	4	2	119	164
17.	1/12/17	ERALI BILL	...	...	...	...	...	...	10	...	149	149
18.	1/12/18	AIRFIELD AO	...	...	...	...	...	...	1	1	29	26
19.	1/12/19	DAROGA PATHAR (PAHARGONG)	...	...	...	...	...	...	12	...	53	69
20.	1/12/20	DAROGAJAN	...	...	...	...	...	...	5	1	96	131
21.	1/12/21	NAGARJAN	10	...	8	...	13	...	72	16	281	254
22.	1/12/22	SANGTAM TILA	65	1	46	...	34	2	17	1	127	170





**DISTRICT : KÖHIMA**

**VILLAGEWISE PRIMARY**

**DIMAPUR**

Sl. No.	Location Code No.	Name of the village/town/ward/urban enumerators' Block	Area of village in hectares & of town/ward/ in Kms <sup>2</sup> .	Occupied Residential Houses	No. of House-Holds	Total population (including Institutional & Houseless Population)			Scheduled Castes		Scheduled Tribes	
						P	M	F	M	F	M	F
	1	2	3	4	5	6	7	8	9	10	11	12
23.	1/12/23	CHEKIYE	N. A.	37	37	165	89	76	...	...	71	68
24.	1/12/24	SIGNAL ANGAMI	N. A.	28	28	113	62	51	...	...	62	51
25.	1/12/25	THAIKHU	N. A.	71	71	340	204	136	...	...	116	86
26.	1/12/26	RANGAPAHAR	N. A.	120	120	403	281	122	...	...	26	17
27.	1/12/27	SINGRIJAN	N. A.	156	156	798	465	333	...	...	6	6
28.	1/12/28	KHOPANULA	N. A.	37	37	206	109	97	...	...	...	...
29.	1/12/29	SOKHÜVI	N. A.	37	37	117	69	48	...	...	69	48
30.	1/12/30	ZUTOVI	N. A.	26	26	114	59	55	...	...	59	55
31.	1/12/31	PIMLA	N. A.	43	43	190	105	85	...	...	104	85
32.	1/12/32	AMALUMA	N. A.	85	85	472	238	234	...	...	177	168
33.	1/12/33	DISAGOPHU	N. A.	50	50	324	181	143	...	...	164	143
34.	1/12/34	DHANSIRIPAR	N. A.	148	148	838	474	364	...	...	353	311
35.	1/12/35	GANESHNAGAR	N. A.	51	51	249	125	124	...	...	79	85
36.	1/12/36	DOYAPUR	N. A.	88	88	450	250	200	...	...	201	175
37.	1/12/37	MANGLUMUKH	N. A.	35	35	160	76	84	...	...	74	84
38.	1/12/38	GOWOTO	N. A.	24	24	115	65	50	...	...	65	50
39.	1/12/39	LOTHAVI	N. A.	43	43	184	98	86	...	...	98	86
40.	1/12/40	HAZADISA	N. A.	63	63	339	182	157	...	...	169	148
41.	1/12/41	SAVIMA	N. A.	58	58	215	131	84	...	...	122	84
42.	1/12/42	MODEL VILLAGE	N. A.	72	72	153	99	54	...	...	87	54
43.	1/12/43	TENEPHE (NEW VILLAGE)	N. A.	105	105	208	122	86	...	...	122	86

# CENSUS ABSTRACT

CIRCLE — 1/12

Contd.

Literate & Educated Persons		Total Workers (I-IX)		WORKERS											
				I Cultivators		II Agricultural labourers		III Livestock, Forestry, Fishing, Hunting & Plantations, Orchards & Allied activities		IV Mining and Quarrying		V Manufacturing, Processing, Servicing and Repairs			
												(a) Household Industry		(b) Other than Household Industry	
M	F	M	F	M	F	M	F	M	F	M	F	M	F	M	F
13	14	15	16	17	18	19	20	21	22	23	24	25	26	27	28
37	24	37	5	31	4	2	...	...	...	...	...	...	...	1	...
18	5	35	25	34	24	...	...	...	...	...	...	...	...	...	...
73	24	98	3	44	2	32	1	...	...	...	...	...	...	...	...
146	42	226	19	21	7	7	6	41	...	...	...	3	...	16	...
145	26	274	61	159	38	92	23	...	...	...	...	2	...	...	...
32	8	60	18	36	12	23	6	...	...	...	...	...	...	...	...
22	12	37	33	35	33	...	...	...	...	...	...	...	...	...	...
10	1	43	35	39	35	...	...	...	...	...	...	...	...	...	...
23	6	54	52	50	51	...	...	...	...	...	...	...	...	...	...
34	6	138	113	94	79	43	34	...	...	...	...	...	...	...	...
11	2	88	23	82	23	2	...	...	...	...	...	...	...	...	...
113	32	248	10	109	2	94	4	12	...	...	...	2	...	...	...
11	...	63	2	37	2	26	...	...	...	...	...	...	...	...	...
60	1	131	13	92	13	24	...	15	...	...	...	...	...	...	...
16	3	48	43	43	43	...	...	3	...	...	...	...	...	...	...
15	4	35	29	33	28	...	...	...	...	...	...	...	...	...	...
36	17	68	59	62	58	...	...	...	...	...	...	...	...	...	...
13	1	87	70	87	70	...	...	...	...	...	...	...	...	...	...
35	11	53	26	43	26	...	...	...	...	...	...	...	...	2	...
32	4	81	31	52	30	...	...	5	...	...	...	...	...	15	...
18	3	98	2	98	2	...	...	...	...	...	...	...	...	...	...

# VILLAGEWISE PRIMARY CENSUS ABSTRACT

DISTRICT : KOHIMA

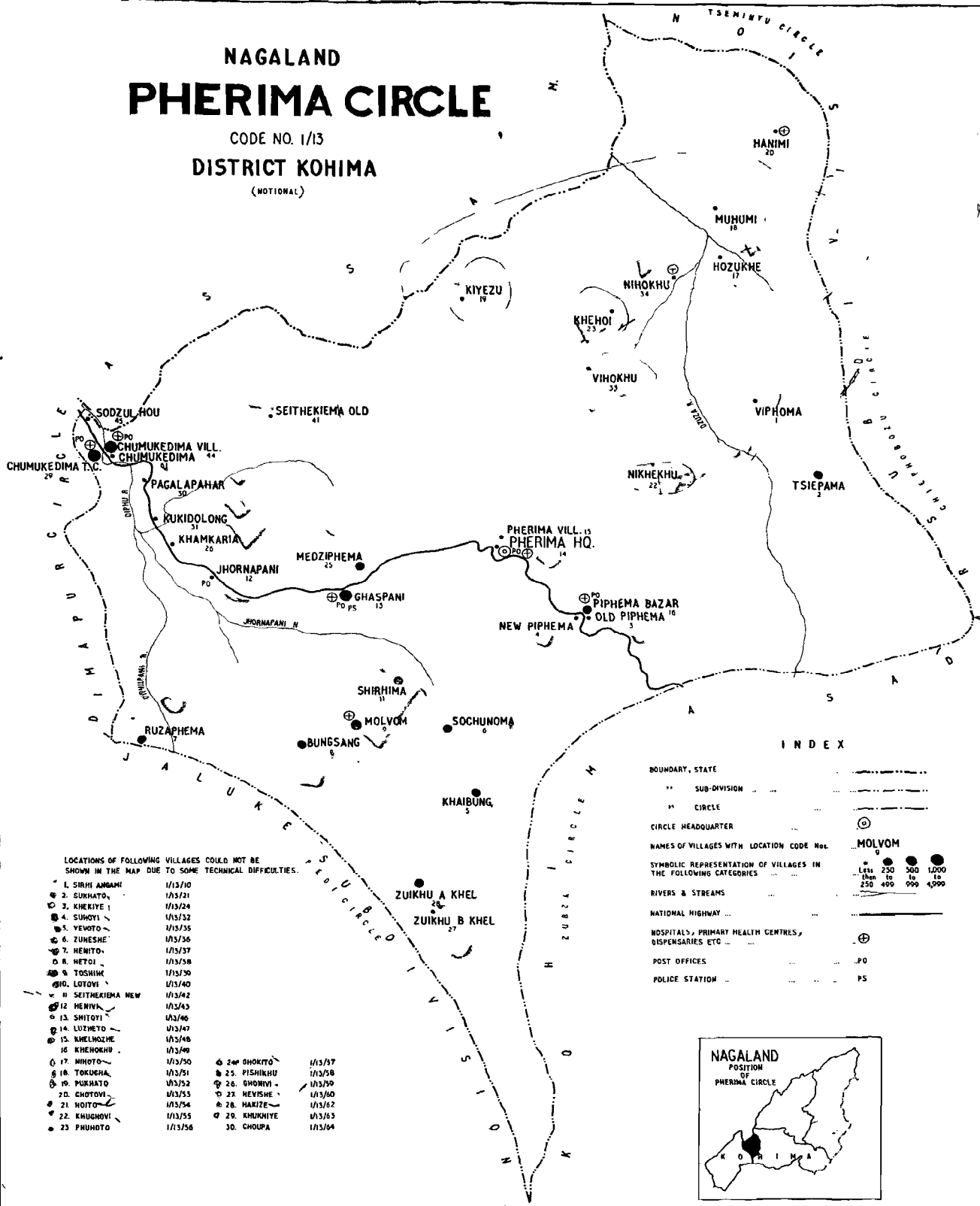
DIMAPUR CIRCLE—1/12

Sl. No.	Location Code No.	Name of the village/town/ward/ urban enumerators' Block	WORKERS								X Non-Workers	
			VI Construction		VII Trade and Commerce		VIII Transport, Storage & Communication		IX Other Services			
			M	F	M	F	M	F	M	F	M	F
1	2	29	30	31	32	33	34	35	36	37	38	
23.	1/12/23	CHEKIYE	...	...	...	...	...	...	3	1	52	71
24.	1/12/24	SIGNAL ANGAMI	...	...	...	...	...	...	1	1	27	26
25.	1/12/25	THAIKHU	...	...	3	...	...	...	19	...	106	133
26.	1/12/26	RANGAPAHAR	6	...	48	5	57	...	27	1	55	103
27.	1/12/27	SINGRIJAN	9	...	...	...	...	...	12	...	191	272
28.	1/12/28	KHOPANULA	...	...	...	...	...	...	1	...	49	79
29.	1/12/29	SOKHUVI	...	...	...	...	...	...	2	...	82	15
30.	1/12/30	ZUTOVI	...	...	...	...	...	...	4	...	16	20
31.	1/12/31	PIMLA	...	...	...	...	...	...	4	1	51	33
32.	1/12/32	AMALUMA	...	...	...	...	...	...	1	...	100	121
33.	1/12/33	DISAGOPHU	...	...	2	...	...	...	2	...	93	120
34.	1/12/34	DHANSIRIPAR	13	...	1	...	...	...	17	4	226	354
35.	1/12/35	GANESHNAGAR	...	...	...	...	...	...	...	...	62	122
36.	1/12/36	DOYAPUR	...	...	...	...	...	...	...	...	119	187
37.	1/12/37	MANGLUMUKH	...	...	...	...	1	...	1	...	28	41
38.	1/12/38	GOWOTO	...	...	...	...	...	...	2	1	30	21
39.	1/12/39	LOTHAVI	...	...	...	...	...	...	6	1	30	27
40.	1/12/40	HAZADISA	...	...	...	...	...	...	...	...	95	87
41.	1/12/41	SAVIMA	...	...	...	...	1	...	7	...	78	58
42.	1/12/42	MODEL VILLAGE	...	...	1	...	6	...	2	1	18	23
43.	1/12/43	TENEPHE (NEW VILLAGE)	...	...	...	...	...	...	...	...	24	84

**PHERIMA  
CIRCLE**

# NAGALAND PHERIMA CIRCLE

CODE NO. 1/13  
DISTRICT KOHIMA  
(NOTIONAL)

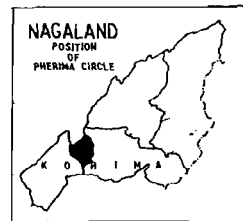


LOCATIONS OF FOLLOWING VILLAGES COULD NOT BE SHOWN IN THE MAP DUE TO SOME TECHNICAL DIFFICULTIES.

1. SIRH AMBAM	1/13/10	24. SHOKITO	1/13/57
2. SUKHATO	1/13/21	25. PISHIKHU	1/13/58
3. KIRKIYE	1/13/24	26. OMORNI	1/13/59
4. SUHOYI	1/13/32	27. HEVISHE	1/13/60
5. YEHOTO	1/13/35	28. HAKIZE	1/13/62
6. ZUESHE	1/13/36	29. KHUKHIYE	1/13/63
7. HENITO	1/13/37	30. CHOUPA	1/13/64
8. HETOI	1/13/38		
9. TOSHIK	1/13/39		
10. LOTOVI	1/13/40		
11. SEITHEKHEA NEW	1/13/42		
12. HENIVI	1/13/43		
13. SHITOI	1/13/46		
14. LUZHETO	1/13/47		
15. KHELMOZHE	1/13/48		
16. KHEHOKHU	1/13/49		
17. NIHOYO	1/13/50		
18. TOKOCHA	1/13/51		
19. MUKHATO	1/13/52		
20. CHOTOVI	1/13/53		
21. HOITO	1/13/54		
22. KHUGHOVI	1/13/55		
23. PHUNOTO	1/13/56		

## INDEX

BOUNDARY, STATE	---
" SUB-DIVISION	---
" CIRCLE	---
CIRCLE HEADQUARTER	⊙
NAMES OF VILLAGES WITH LOCATION CODE NO.	MOLVOM
SYMBOLIC REPRESENTATION OF VILLAGES IN THE FOLLOWING CATEGORIES	● 144 250 300 1,000 ○ 250 400 999 4,000
RIVERS & STREAMS	---
NATIONAL HIGHWAY	---
HOSPITALS, PRIMARY HEALTH CENTRES, DISPENSARIES ETC	⊕
POST OFFICES	PO
POLICE STATION	PS



ALPHABETICAL LIST OF VILLAGES

District : Kohima

Circle : Pherima

Sl. No.	Name of the Villages	Location Code No.
1	2	3
1.	Bungsang	1/13/8
2.	Choupa	1/13/64
3.	Chumukedima	1/13/61
4.	Chumukedima Village	1/13/44
5.	Chumukedima T.C	1/13/29
6.	Ghaspant	1/13/13
7.	Ghokito	1/13/57
8.	Ghonivi	1/13/59
9.	Ghotovi	1/13/53
10.	Hakize	1/13/62
11.	Hanimi	1/13/20
12.	Henito	1/13/37
13.	Henivi	1/13/43
14.	Hetoyi	1/13/38
15.	Hevishe	1/13/60
16.	Hetoi	1/13/54
17.	Hozukhe	1/13/17
18.	Jhornapani	1/13/12
19.	Khaibung	1/13/5
20.	Khamkaria	1/13/26
21.	Khehoi	1/13/23
22.	Khehokhu	1/13/49
23.	Khekiye	1/13/24
24.	Khelhozhe	1/13/48
25.	Khughovi	1/13/55
26.	Khukhiye	1/13/63
27.	Kiyezu	1/13/19
28.	Kukidalang	1/13/31
29.	Lutovi	1/13/40
30.	Luzheto	1/13/47
31.	Medziphema	1/13/25
32.	Molvom	1/13/9
33.	Muhumi	1/13/18
34.	Nihokhu	1/13/34
35.	Nikhekhu	1/13/22

ALPHABETICAL LIST OF VILLAGES

District : Kohima

Circle : Pherima

Sl. No.	Name of the Villages	Location Code No.
1	2	3
36.	Nihoto	1/13/50
37.	Pagalapahar	1/13/30
38.	Pherima H.Q.	1/13/14
39.	Pherima Village	1/13/15
40.	Phuhuto	1/13/56
41.	Piphema Bazar	1/13/16
42.	Piphema New	1/13/4
43.	Piphema Old	1/13/3
44.	Pishikhu	1/13/58
45.	Rukhato	1/13/52
46.	Ruzaphema	1/13/7
47.	Shitoyi	1/13/46
48.	Sirhi Angam.	1/13/10
49.	Sirhima	1/13/11
50.	Sithekiema New	1/13/42
51.	Sithekiema Old	1/13/41
52.	Sochunoma	1/13/6
53.	Sodzulhou ( K. 7 mile Basti )	1/13/45
54.	Suhoyi	1/13/32
55.	Sukhato	1/13/21
56.	Tokugha	1/13/51
57.	Toshiho	1/13/39
58.	Tsiepama	1/13/2
59.	Vihokhu	1/13/33
60.	Viphoma	1/13/1
61.	Yevoto	1/13/35
62.	Zhuikhu 'A' Khel	1/13/28
63.	Zhuikhu 'B' Khel	1/13/27
64.	Zuheshe	1/13/36





# VILLAGEWISE PRIMARY

**DISTRICT : KOHIMA**

**PHERIMA**

Sl. No.	Location Code No.	Name of the village/town/ward/urban enumerators' Block.	Area of village in hectares & of town/ward in Kms <sup>2</sup> .	Occupied Residential Houses	No. of House Holds	Total population (including institutional & Houseless population)			Scheduled Castes	
						P	M	F	M	F
						6	7	8	9	10
<b>13.</b>	<b>1/13</b>	<b>PHERIMA</b>	<b>N. A.</b>	<b>2,805</b>	<b>2,805</b>	<b>12,683</b>	<b>7,324</b>	<b>5,359</b>	...	...
1.	1/13/1	VIPHOMA	N. A.	42	42	186	89	97	...	...
2.	1/13/2	TSIEPAMA	N. A.	76	76	345	173	172	...	...
3.	1/13/3	PIPHEMA OLD	N. A.	22	22	138	90	48	...	...
4.	1/13/4	PIPHEMA NEW	N. A.	19	19	76	36	40	...	...
5.	1/13/5	KHAIBUNG	N. A.	54	54	293	160	133	...	...
6.	1/13/6	SOCHUNOMA	N. A.	82	82	316	148	168	...	...
7.	1/13/7	RUZAPHEMA	N. A.	94	94	394	195	199	...	...
8.	1/13/8	BUNGSANG	N. A.	69	69	435	222	213	...	...
9.	1/13/9	MOLVOM	N. A.	93	93	511	292	219	...	...
10.	1/13/10	SIRHI ANGAMI	N. A.	21	21	85	51	34	...	...
11.	1/13/11	SIRHIMA	N. A.	65	65	355	185	170	...	...
12.	1/13/12	JHORNAPANI	N. A.	26	26	102	55	47	...	...
13.	1/13/13	GHASPANI	N. A.	310	310	1,337	786	551	...	...
14.	1/13/14	PHERIMA H. Q.	N. A.	48	48	176	108	68	...	...
15.	1/13/15	PHERIMA VILLAGE	N. A.	43	43	206	104	102	...	...
16.	1/13/16	PIPHEMA BAZAR	N. A.	73	73	438	283	155	...	...
17.	1/13/17	HOZUKHE	N. A.	17	17	65	33	32	...	...
18.	1/13/18	MUHUMI	N. A.	28	28	127	76	51	...	...
19.	1/13/19	KIYEZU	N. A.	30	30	113	55	58	...	...
20.	1/13/20	HANIMI	N. A.	36	36	149	75	74	...	...
21.	1/13/21	SUKHATO	N. A.	7	7	31	17	14	...	...
22.	1/13/22	NIKHEKHU	N. A.	23	23	88	53	35	...	...
23.	1/13/23	KHEHOI	N. A.	22	22	75	43	32	...	...

# CENSUS ABSTRACT

CIRCLE — 1/13

Contd.

Scheduled Tribes		Literate and Educated Persons		Total Workers (I-IX)		WORKERS											
						I Cultivators		II Agricultural labourers		III Livestock, Forestry, Fishing, Hunting & Plantations, Orchards & Allied activities		IV Mining and Quarrying		V Manufacturing, Processing, Servicing and Repairs			
M	F	M	F	M	F	M	F	M	F	M	F	M	F	(a) Household Industry		(b) Other than Household Industry	
11	12	13	14	15	16	17	18	19	20	21	22	23	24	25	26	27	28
5,593	4,676	3,348	1,230	4,076	751	1,920	667	279	20	101	2	...	...	16	...	58	...
89	97	40	19	41	52	32	52	...	...	...	...	...	...	...	...	...	...
161	172	67	21	92	96	74	96	6	...	...	...	...	...	...	...	...	...
35	34	20	6	64	1	22	1	41	...	...	...	...	...	...	...	...	...
36	40	8	2	21	2	17	2	...	...	...	...	...	...	...	...	...	...
144	130	86	48	75	57	55	56	12	...	1	...	...	...	...	...	...	...
120	144	50	40	84	94	65	82	16	12	...	...	...	...	1	...	...	...
189	199	64	28	88	...	80	...	2	...	...	...	...	...	...	...	...	...
212	213	99	44	90	5	59	2	9	...	1	...	...	...	...	...	...	...
246	209	89	50	110	19	70	15	18	...	2	...	...	...	...	...	...	...
45	28	14	3	29	5	23	...	6	5	...	...	...	...	...	...	...	...
166	154	109	72	83	8	59	5	1	...	...	...	...	...	...	...	...	...
46	46	30	15	28	18	16	17	...	...	10	...	...	...	...	...	...	...
494	415	472	223	418	23	120	1	32	...	55	2	...	...	7	...	18	...
84	64	55	23	55	10	14	6	9	...	2	...	...	...	...	...	...	...
104	102	49	19	39	8	38	7	...	...	...	...	...	...	...	...	...	...
130	148	124	37	192	27	28	21	1	...	...	...	...	...	...	...	3	...
33	32	18	10	15	2	13	2	...	...	...	...	...	...	...	...	...	...
55	45	38	8	41	...	25	...	15	...	...	...	...	...	...	...	...	...
55	58	9	...	39	3	35	3	...	...	...	...	...	...	...	...	2	...
74	74	18	9	27	12	23	11	...	...	1	...	...	...	...	...	...	...
17	14	4	3	8	...	8	...	...	...	...	...	...	...	...	...	...	...
30	20	17	7	31	...	30	...	...	...	...	...	...	...	...	...	...	...
42	32	14	3	19	2	18	2	...	...	...	...	...	...	...	...	...	...

# VILLAGEWISE PRIMARY CENSUS ABSTRACT

**DISTRICT : KOHIMA**

**PHERIMA CIRCLE—1/13**

*Contd.*

Sl. No.	Location Code No.	Name of the village/town/ward/ urban enumerators' Block	WORKERS								X Non-Workers	
			VI Construction		VII Trade and Commerce		VIII Transport, Storage & Communication		IX Other Services			
			M	F	M	F	M	F	M	F	M	F
	1	2	29	30	31	32	33	34	35	36	37	38
<b>13.</b>	<b>1/13</b>	<b>PHERIMA</b>	<b>149</b>	<b>...</b>	<b>121</b>	<b>2</b>	<b>67</b>	<b>...</b>	<b>1,365</b>	<b>60</b>	<b>3,248</b>	<b>4,608</b>
1.	1/13/1	VIPHOMA.	...	...	...	...	...	...	9	...	48	45
2.	1/13/2	TSIEPAMA	...	...	...	...	1	...	11	...	81	76
3.	1/13/3	PIPHEMA OLD	...	...	...	...	...	...	1	...	26	47
4.	1/13/4	PIPHEMA NEW	...	...	...	...	...	...	4	...	15	38
5.	1/13/5	KHAIBUNG	...	...	...	...	...	...	7	1	85	76
6.	1/13/6	SOCHUNOMA	...	...	...	...	...	...	2	...	64	74
7.	1/13/7	RUZAPHEMA	2	...	...	...	...	...	4	...	107	199
8.	1/13/8	BUNGSANG	3	...	...	...	...	...	18	3	132	208
9.	1/13/9	MOLVOM	...	...	...	...	...	...	20	4	182	200
10.	1/13/10	SIRHI ANGAMI	...	...	...	...	...	...	...	...	22	29
11.	1/13/11	SIRHIMA	1	...	...	...	...	...	22	3	102	162
12.	1/13/12	JHORNAPANI	...	...	...	...	...	...	2	1	27	29
13.	1/13/13	GHASPANI	30	...	33	1	11	...	112	19	368	528
14.	1/13/14	PHERIMA H. Q.	6	...	...	...	1	...	23	4	53	58
15.	1/13/15	PHERIMA VILLAGE	...	...	...	...	...	...	1	1	65	94
16.	1/13/16	PIPHEMA BAZAR	77	...	4	...	...	...	79	6	91	128
17.	1/13/17	HOZUKHE	...	...	...	...	...	...	2	...	18	30
18.	1/13/18	MUHUMI	...	...	...	...	...	...	1	...	35	51
19.	1/13/19	KIYEZU	...	...	...	...	...	...	2	...	16	55
20.	1/13/20	HANIMI	1	...	...	...	...	...	2	1	48	62
21.	1/13/21	SUKHATO.	...	...	...	...	...	...	...	...	9	14
22.	1/13/22	NIKHEKHU	...	...	...	...	...	...	1	...	22	35
23.	1/13/23	KHEHOI	...	...	...	...	...	...	1	...	24	30



## VILLAGEWISE PRIMARY

**DISTRICT : KOHIMA**

**PHERIMA**

S.I No.	Location Code No.	Name of the village/town/ward/ urban enumerators' Block	Area of village in hectares & of town/ward/ in Kms <sup>2</sup> .	Occupied Residen- tial Houses	No. of House- Holds	Total population (including Institu- tional & Houseless Population)			Scheduled Castes	
						P	M	F	M	F
	1	2	3	4	5	6	7	8	9	10
24.	1/13/24	KHEKIYE	N. A.	17	17	70	38	32	...	...
25.	1/13/25	MEDZIPHEMA	N. A.	81	81	373	189	184	...	...
26.	1/13/26	KHAMKARIA	N. A.	5	5	22	16	6	...	...
27.	1/13/27	ZHUIKHU 'B' KHEL	N. A.	26	26	110	49	61	...	...
28.	1/13/28	ZHUIKHU 'A' KHEL	N. A.	60	60	274	127	147	...	...
29.	1/13/29	CHUMUKEDIMA T. C.	N. A.	253	253	1,631	1,183	448	...	...
30.	1/13/30	PAGALA PAHAR	N. A.	16	16	57	29	28	...	...
31.	1/13/31	KUKIDALANG	N. A.	35	35	125	69	56	...	...
32.	1/13/32	SUHOYI	N. A.	35	35	170	93	77	...	...
33.	1/13/33	VIHOKHU	N. A.	14	14	65	36	29	...	...
34.	1/13/34	NIHOKHU	N. A.	20	20	83	48	35	...	...
35.	1/13/35	YEVOTO	N. A.	25	25	69	43	26	...	...
36.	1/13/36	ZUHESHE	N. A.	17	17	87	41	46	...	...
37.	1/13/37	HENITO	N. A.	11	11	51	27	24	...	...
38.	1/13/38	HETOI	N. A.	7	7	18	15	3	...	...
39.	1/13/39	TOSHIHO	N. A.	24	24	108	64	44	...	...
40.	1/13/40	LOTOVI	N. A.	21	21	85	51	34	...	...
41.	1/13/41	SEITHEKIEMA OLD	N. A.	37	37	149	86	63	...	...
42.	1/13/42	SEITHEKIEMA NEW	N. A.	28	28	75	54	21	...	...
43.	1/13/43	HENIVI	N. A.	15	15	54	33	21	...	...
44.	1/13/44	CHUMUKEDIMA VILLAGE	N. A.	324	324	1,298	786	512	...	...
45.	1/13/45	SODZULHOU (K. 7 MILE BOSTI)	N. A.	51	51	172	100	72	...	...
46.	1/13/46	SHITTOYI	N. A.	18	18	77	38	39	...	...
47.	1/13/47	LUZHETO	N. A.	31	31	135	73	62	...	...
48.	1/13/48	KHELHOZHE	N. A.	18	18	63	33	30	...	...

# CENSUS ABSTRACT

CIRCLE—1/13

Contd.

Scheduled Tribes		Literate & Educated Persons		Total Workers (I-IX)		WORKERS											
						I Cultivators		II Agricultural labourers		III Livestock, Forestry, Fishing, Hunting & Plantations, Orchards & Allied activities		IV Mining and Quarrying		V Manufacturing, Processing, Servicing and Repairs			
														(a) Household Industry		(b) Other than Household Industry	
M	F	M	F	M	F	M	F	M	F	M	F	M	F	M	F	M	F
11	12	13	14	15	16	17	18	19	20	21	22	23	24	25	26	27	28
37	32	18	8	17	...	17	...	...	...	...	...	...	...	...	...	...	...
189	184	62	39	81	8	73	5	...	...	2	...	...	...	...	...	...	...
4	1	5	...	5	...	5	...	...	...	...	...	...	...	...	...	...	...
46	58	19	9	20	10	20	10	...	...	...	...	...	...	...	...	...	...
116	137	53	27	55	36	51	36	1	...	...	...	...	...	...	...	...	...
768	241	796	133	965	8	2	...	...	...	...	...	...	...	1	...	20	...
25	25	18	11	15	14	10	14	...	...	...	...	...	...	...	...	...	...
64	52	25	13	34	...	30	...	...	...	...	...	...	...	...	...	...	...
93	77	24	10	31	4	31	4	...	...	...	...	...	...	...	...	...	...
36	29	9	5	14	3	13	3	...	...	...	...	...	...	...	...	...	...
46	35	23	5	26	2	21	2	2	...	...	...	...	...	...	...	...	...
35	22	18	2	27	...	22	...	5	...	...	...	...	...	...	...	...	...
41	46	14	4	18	4	18	4	...	...	...	...	...	...	...	...	...	...
27	24	7	6	10	1	9	1	...	...	...	...	...	...	...	...	...	...
15	3	7	1	8	...	6	...	...	...	...	...	...	...	...	...	...	...
59	44	21	5	26	2	24	1	2	...	...	...	...	...	...	...	...	...
50	34	16	5	23	...	21	...	2	...	...	...	...	...	...	...	...	...
83	63	39	15	43	9	33	9	4	...	1	...	...	...	...	...	...	...
52	20	14	2	37	2	34	1	2	1	...	...	...	...	...	...	...	...
31	20	10	3	14	1	14	1	...	...	...	...	...	...	...	...	...	...
429	391	392	108	474	131	148	125	57	...	26	...	...	...	6	...	12	...
64	52	33	10	55	27	45	27	...	...	...	...	...	...	1	...	1	...
38	39	12	11	17	...	17	...	...	...	...	...	...	...	...	...	...	...
67	55	41	31	29	2	29	2	...	...	...	...	...	...	...	...	...	...
25	25	6	3	17	1	15	1	...	...	...	...	...	...	...	...	2	...

# VILLAGEWISE PRIMARY CENSUS ABSTRACT

DISTRICT : KOHIMA

PHERIMA CIRCLE 1/13

Contd.

Sl. No.	Location Code No.	Name of the village/town/ward/urban enumerators' Block.	WORKERS								X Non-Workers	
			VI Construction		VII Trade and Commerce		VIII Transport, Storage & Communication		IX Other Services			
			M	F	M	F	M	F	M	F	M	F
	1	2	29	30	31	32	33	34	35	36	37	38
24.	1/13/24	KHEKIYE	...	...	...	...	...	...	...	...	21	32
25.	1/13/25	MEDZIPHEMA.	...	...	...	...	...	6	3	108	176	
26.	1/13/26	KHAMKARIA	...	...	...	...	...	...	...	11	6	
27.	1/13/27	ZHUIKHU 'B' KHEL	...	...	...	...	...	...	...	29	51	
28.	1/13/28	ZHUIKHU 'A' KHEL	...	...	...	...	...	3	...	72	111	
29.	1/13/29	CHUMUKEDIMA T. C.	...	...	7	...	17	...	918	8	218	440
30.	1/13/30	PAGALA PAHAR	1	...	...	...	...	4	...	14	14	
31.	1/13/31	KUKIDALANG	...	...	...	...	...	4	...	85	56	
32.	1/13/32	SUHOYI	...	...	...	...	...	...	...	62	73	
33.	1/13/33	VIHOKHU	...	...	...	...	...	1	...	22	26	
34.	1/13/34	NIHOKHU	...	...	...	...	...	3	...	22	33	
35.	1/13/35	YEVOTO	...	...	...	...	...	...	...	16	26	
36.	1/13/36	ZUHESHE	...	...	...	...	...	...	...	23	42	
37.	1/13/37	HENITO	...	...	...	...	...	1	...	17	23	
38.	1/13/38	HETOI	...	...	...	...	...	2	...	7	3	
39.	1/13/39	TOSHIHO	...	...	...	...	...	...	1	38	42	
40.	1/13/40	LOTOVI	...	...	...	...	...	...	...	28	34	
41.	1/13/41	SEITHEKIEMA OLD.	2	...	...	...	...	3	...	43	54	
42.	1/13/42	SEITHEKIEMA NEW	...	...	...	...	...	1	...	17	19	
43.	1/13/43	HENIVI	...	...	...	...	...	...	...	19	20	
44.	1/13/44	CHUMUKEDIMA VILLAGE	26	...	69	1	37	...	93	5	312	381
45.	1/13/45	SODZULHOU (K. 7 MILE BOSTI)	...	...	7	...	...	...	1	...	45	45
46.	1/13/46	SHITOYI	...	...	...	...	...	...	...	21	39	
47.	1/13/47	LUZHETO	...	...	...	...	...	...	...	44	60	
48.	1/13/48	KHELHOZHE	...	...	...	...	...	...	...	16	29	





## VILLAGEWISE PRIMARY

**DISTRICT : KOHIMA**

**PHERIMA**

Sl. No.	Location Code No.	Name of the village/town/ward/ urban enumerators' Block	Area of village in hectares & of town/ward/ Kms <sup>2</sup> .	Occupied Residen- tial Houses	No. of House- Holds	Total population (including Institu- tional & Houseless Population)			Scheduled Castes	
						P	M	F	M	F
	1	2	3	4	5	6	7	8	9	10
49.	1/13/49	KHEHOKHU	N. A.	54	54	157	105	52	...	...
50.	1/13/50	NIHOTO	N. A.	32	32	147	74	73	...	...
51.	1/13/51	TOKUGHA	N. A.	20	20	75	40	35	...	...
52.	1/13/52	PUKHATO ✓	N. A.	12	12	51	27	24	...	...
53.	1/13/53	GHOTOVI	N. A.	19	19	69	34	35	...	...
54.	1/13/54	HOITO	N. A.	7	7	30	17	13	...	...
55.	1/13/55	KHUGHOVI	N. A.	23	23	104	57	47	...	...
56.	1/13/56	PHUHOTO	N. A.	21	21	68	39	29	...	...
57.	1/13/57	GHOKITO	N. A.	12	12	68	35	33	...	...
58.	1/13/58	PISHIKHU	N. A.	15	15	54	27	27	...	...
59.	1/13/59	GHONIVI	N. A.	20	20	63	36	27	...	...
60.	1/13/60	HEVISHE	N. A.	13	13	76	36	40	...	...
61.	1/13/61	CHUMUKEDIMA	N. A.	19	19	83	41	42	...	...
62.	1/13/62	HAKIZE ✓	N. A.	19	19	85	47	38	...	...
63.	1/13/63	KHUKHIYE	N. A.	15	15	69	41	28	...	...
64.	1/13/64	CHOUPA (NEW VILLAGE)	N. A.	15	15	22	18	4	...	...

# CENSUS ABSTRACT

CIRCLE—1/13

Contd.

Scheduled Tribes		Literate & Educated Persons		Total Workers (I-IX)		WORKERS											
						I Cultivators		II Agricultural labourers		III Livestock, Forestry, Fishing, Hunting & Plantations, Orchards & Allied activities		IV Mining and Quarrying		V Manufacturing, Processing, Servicing and Repairs			
														(a) Household Industry		(b) Other than Household Industry	
M	F	M	F	M	F	M	F	M	F	M	F	M	F	M	F	M	F
11	12	13	14	15	16	17	18	19	20	21	22	23	24	25	26	27	28
31	29	15	1	70	1	54	1	15	...	...	...	...	...	...	...	...	...
68	73	20	8	36	2	29	2	7	...	...	...	...	...	...	...	...	...
40	35	5	5	21	...	21	...	...	...	...	...	...	...	...	...	...	...
27	24	10	3	11	1	11	1	...	...	...	...	...	...	...	...	...	...
34	35	12	7	15	3	15	3	...	...	...	...	...	...	...	...	...	...
17	13	12	6	7	...	7	...	...	...	...	...	...	...	...	...	...	...
56	47	11	4	22	2	21	2	1	...	...	...	...	...	...	...	...	...
36	29	14	2	18	2	18	2	...	...	...	...	...	...	...	...	...	...
35	33	11	5	13	...	13	...	...	...	...	...	...	...	...	...	...	...
19	23	9	7	16	...	15	...	1	...	...	...	...	...	...	...	...	...
35	27	8	6	22	2	22	2	...	...	...	...	...	...	...	...	...	...
36	40	11	8	12	1	12	1	...	...	...	...	...	...	...	...	...	...
41	42	14	7	14	25	13	25	...	...	...	...	...	...	...	...	...	...
12	15	4	3	19	2	7	...	12	2	...	...	...	...	...	...	...	...
41	28	10	2	15	1	15	1	...	...	...	...	...	...	...	...	...	...
18	4	6	...	15	...	15	...	...	...	...	...	...	...	...	...	...	...

# VILLAGEWISE PRIMARY CENSUS ABSTRACT

DISTRICT : KOHIMA

PHERIMA CIRCLE 1/13

Sl. No.	Location Code No.	Name of the village/town/ward/ urban enumerators' Block	WORKERS								X Non-Workers	
			VI Construction		VII Trade and Commerce		VIII Transport, Storage & Communication		IX Other Services			
			M	F	M	F	M	F	M	F	M	F
1	2		29	30	31	32	33	34	35	36	37	38
49.	1/13/49	KHEHOKHU	...	...	1	...	...	...	...	...	35	51
50.	1/13/50	NIHOTO	...	...	...	...	...	...	...	...	68	71
51.	1/13/51	TOKUGHA	...	...	...	...	...	...	...	...	49	35
52.	1/13/52	PUKHATO	...	...	...	...	...	...	...	...	16	23
53.	1/13/53	GHOTIVI	...	...	...	...	...	...	...	...	49	32
54.	1/13/54	HOITO	...	...	...	...	...	...	...	...	40	13
55.	1/13/55	KHUGHOVI	...	...	...	...	...	...	...	...	35	45
56.	1/13/56	PHUHOTO	...	...	...	...	...	...	...	...	21	27
57.	1/13/57	GHOKITO	...	...	...	...	...	...	...	...	22	33
58.	1/13/58	PISHIKHU	...	...	...	...	...	...	...	...	11	27
59.	1/13/59	GHONIVI	...	...	...	...	...	...	...	...	14	25
60.	1/13/60	HEVISHE	...	...	...	...	...	...	...	...	24	39
61.	1/13/61	CHUMUKEDIMA	...	...	...	...	...	...	1	...	27	17
62.	1/13/62	HAKIZE	...	...	...	...	...	...	...	...	28	36
63.	1/13/63	KHUKHIYE	...	...	...	...	...	...	...	...	26	27
64.	1/13/64	CHOUPA (NEW VILLAGE)	...	...	...	...	...	...	...	...	3	4

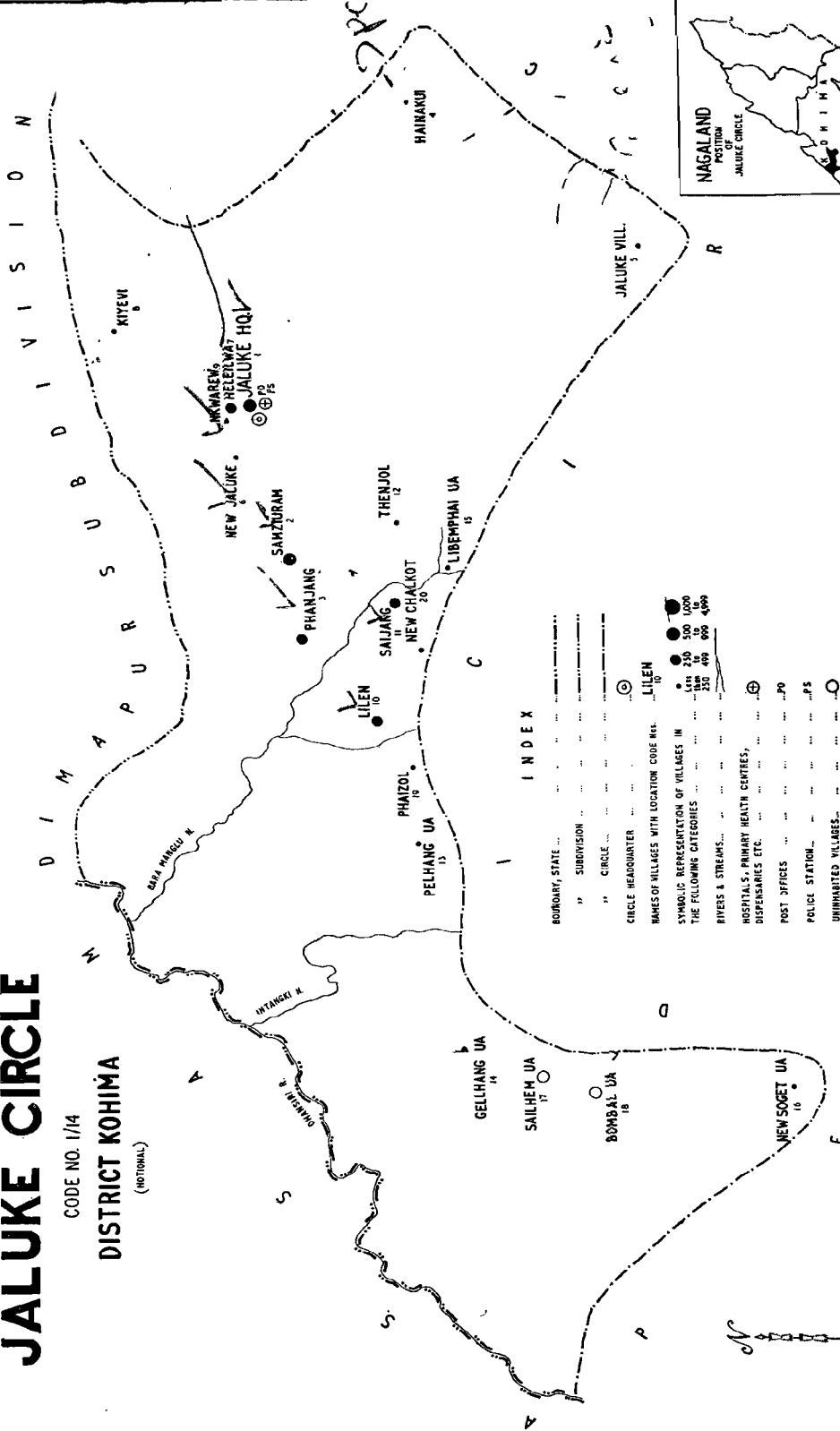
**JALUKE  
CIRCLE**

# NAGALAND JALUKE CIRCLE

CODE NO. 1/4


DISTRICT KOHIMA  
(NOTIONAL)

D I M A P U R S U B D I V I S I O N



## I N D E X

BOUNDARY, STATE	---
" SUBDIVISION	---
" CIRCLE	---
CIRCLE HEADQUARTER	⊙
NAMES OF VILLAGES WITH LOCATION CODE NO.	LILEN 10
SYMBOLIC REPRESENTATION OF VILLAGES IN THE FOLLOWING CATEGORIES	● 1-411 210 500 1000
RIVERS & STREAMS	— R —
HOSPITALS & PRIMARY HEALTH CENTRES, DISPENSARIES ETC.	⊕
POST OFFICES	PO
POLICE STATION	PS
UNINHABITED VILLAGES	○
	UA : UNAUTHORISED



ALPHABETICAL LIST OF VILLAGES

District : Kohima

Circle : Jaluke

Sl. No.	Name of the villages	Location Code No.
1	2	3
1.	Bombal A ( Unrecognised )	1/14/18
2.	Gellhang A ( Unrecognised )	1/14/14
3.	Hainakui T	1/14/4
4.	Helpilwa	1/14/7
5.	Jaluke H.Q.	1/14/1
6.	Jaluke Village	1/14/5
7.	Kiyevi	1/14/8
8.	Libemphai ( Unrecognised )	1/14/15
9.	Lilen	1/14/10
10.	New Chalkot	1/14/20
11.	New Jaluke	1/14/6
12.	New Soget ( Unrecognised )	1/14/16
13.	Nkwarew	1/14/9
14.	Pellhang ( Unrecognised )	1/14/13
15.	Phaizol	1/14/19
16.	Phanjang	1/14/3
17.	Saijang	1/14/11
18.	Sailhem ( Unrecognised )	1/14/17
19.	Samziuram	1/14/2
20.	Thenjol	1/14/12

## VILLAGEWISE PRIMARY

**DISTRICT : KOHIMA**

**JALUKE**

Sl. No.	Location Code No.	Name of the village/town/ward/urban enumerators' Block.	Area of village in hectares & of town/ward in Kms <sup>2</sup> .	Occupied Residential Houses	No. of House Holds	Total population (including institutional & Houseless population)			Scheduled Castes	
						P	M	F	M	F
	1	2	3	4	5	6	7	8	9	10
<b>14.</b>	<b>1/14</b>	<b>JALUKE</b>	<b>N. A.</b>	<b>784</b>	<b>784</b>	<b>4,035</b>	<b>2,080</b>	<b>1,955</b>	...	...
1.	1/14/1	JALUKE H.Q.	N. A.	152	152	580	321	259	...	...
2.	1/14/2	SAMZIURAM	N. A.	133	133	815	394	421	...	...
3.	1/14/3	PHANJANG	N. A.	55	55	307	147	160	...	...
4.	1/14/4	HAINAKUI -	N. A.	40	40	192	107	85	...	...
5.	1/14/5	JALUKE VILLAGE	N. A.	26	26	102	48	54	...	...
6.	1/14/6	NEW JALUKE	N. A.	45	45	194	104	90	...	...
7.	1/14/7	HELEILWA	N. A.	72	72	345	171	174	...	...
8.	1/14/8	KIYEVI	N. A.	34	34	186	100	86	...	...
9.	1/14/9	NKWAREW	N. A.	18	18	67	43	24	...	...
10.	1/14/10	LILEN-	N. A.	43	43	284	142	142	...	...
11.	1/14/11	SAIJANG	N. A.	42	42	259	129	130	...	...
12.	1/14/12	THENJOL	N. A.	19	19	102	52	50	...	...
13.	1/14/13	PELLHANG (UNRECOGNISED)	N. A.	14	14	92	54	38	...	...
14.	1/14/14	GELLHANG (UNRECOGNISED)	N. A.	10	10	56	22	34	...	...
15.	1/14/15	LIBEMPHAI (UNRECOGNISED)	N. A.	15	15	83	46	37	...	...
16.	1/14/16	NEW SOGET (UNRECOGNISED)	N. A.	12	12	69	31	38	...	...
17.	1/14/17	SAILHEM (UNRECOGNISED)	N. A.			N	O			
18.	1/14/18	BOMBAL (UNRECOGNISED)	N. A.			N	O			
19.	1/14/19	PHAIZOL	N. A.	32	32	182	101	81	...	...
20.	1/14/20	NEW-CHALKOT	N. A.	22	22	120	68	52	...	...



# CENSUS ABSTRACT

CIRCLE 1/14

Contd.

Scheduled Tribes		Literate and Educated Persons		Total Workers (I-IX)		WORKERS											
						I Cultivators		II Agricultural labourers		III Livestock, Forestry, Fishing, Hunting & Plantations, Orchards & Allied activities		IV Mining and Quarrying		V Manufacturing, Processing, Servicing and Repairs			
														(a) Household Industry		(b) Other than Household Industry	
M	F	M	F	M	F	M	F	M	F	M	F	M	F	M	F	M	F
11	12	13	14	15	16	17	18	19	20	21	22	23	24	25	26	27	28
1,983	1,916	616	225	1,084	1,016	912	1,004	1	...	4	...	...	...	...	...	4	...
225	220	129	32	174	76	56	67	...	...	4	...	...	...	...	...	4	...
393	421	35	15	212	208	204	207	...	...	...	...	...	...	...	...	...	...
147	160	42	22	78	86	75	86	...	...	...	...	...	...	...	...	...	...
107	85	45	7	46	51	43	51	...	...	...	...	...	...	...	...	...	...
48	54	10	1	26	31	21	31	...	...	...	...	...	...	...	...	...	...
104	90	18	8	63	50	63	50	...	...	...	...	...	...	...	...	...	...
171	174	73	28	83	102	76	100	1	...	...	...	...	...	...	...	...	...
100	86	44	24	45	44	42	44	...	...	...	...	...	...	...	...	...	...
43	24	4	...	17	12	17	12	...	...	...	...	...	...	...	...	...	...
142	142	28	6	66	83	63	83	...	...	...	...	...	...	...	...	...	...
129	130	64	28	65	68	55	68	...	...	...	...	...	...	...	...	...	...
52	50	32	13	24	23	22	23	...	...	...	...	...	...	...	...	...	...
54	38	13	1	30	24	30	24	...	...	...	...	...	...	...	...	...	...
22	34	9	6	10	21	10	21	...	...	...	...	...	...	...	...	...	...
46	37	3	3	28	23	28	23	...	...	...	...	...	...	...	...	...	...
31	38	...	...	25	27	25	27	...	...	...	...	...	...	...	...	...	...
P	O	P	U	L	A	T	I	O	N								
P	O	P	U	L	A	T	I	O	N								
101	81	27	10	53	50	51	50	...	...	...	...	...	...	...	...	...	...
68	52	40	21	39	37	31	37	...	...	...	...	...	...	...	...	...	...

# VILLAGEWISE PRIMARY CENSUS ABSTRACT

**DISTRICT : KOHIMA**

**JALUKE CIRCLE — 1/14**

Sl. No.	Location Code No.	Name of the village/town/ward/urban enumerators' Block.	WORKERS								X Non-Workers			
			VI Construction		VII Trade and Commerce		VIII Transport, Storage & Communication		IX Other Services					
			M	F	M	F	M	F	M	F	M	F		
1	2		29	30	31	32	33	34	35	36	37	38		
<b>14.</b>	<b>1/14.</b>	<b>JALUKE</b>	<b>9</b>	<b>...</b>	<b>28</b>	<b>...</b>	<b>15</b>	<b>...</b>	<b>111</b>	<b>12</b>	<b>996</b>	<b>939</b>		
1.	1/14/1	JALUKE H. Q.	8	...	27	...	14	...	61	9	147	183		
2.	1/14/2	SAMZIURAM	...	...	1	...	...	...	7	1	182	213		
3.	1/14/3	PHANJANG	...	...	...	...	...	...	3	...	69	74		
4.	1/14/4	HAINAKUI	...	...	...	...	...	...	3	...	61	34		
5.	1/14/5	JALUKE VILLAGE	...	...	...	...	...	...	5	...	22	23		
6.	1/14/6	NEW JALUKE	...	...	...	...	...	...	...	...	41	40		
7.	1/14/7	HELEILWA	...	...	...	...	1	...	5	2	88	72		
8.	1/14/8	KIYEVI	1	...	...	...	...	...	2	...	55	42		
9.	1/14/9	NKWAREW	...	...	...	...	...	...	...	...	26	12		
10.	1/14/10	LILEN	...	...	...	...	...	...	3	...	76	59		
11.	1/14/11	SAIJANG	...	...	...	...	...	...	10	...	64	62		
12.	1/14/12	THENJOL	...	...	...	...	...	...	2	...	28	27		
13.	1/14/13	PELLHANG (UNRECOGNISED)	...	...	...	...	...	...	...	...	24	14		
14.	1/14/14	GELLHANG (UNRECOGNISED)	...	...	...	...	...	...	...	...	12	13		
15.	1/14/15	LIBEMPHAI (UNRECOGNISED)	...	...	...	...	...	...	...	...	18	14		
16.	1/14/16	NEW SOGET (UNRECOGNISED)	...	...	...	...	...	...	...	...	6	11		
17.	1/14/17	SAILHEM (UNRECOGNISED)	N	O	P	O	P	U	L	A	T	I	O	N
18.	1/14/18	BOMBAL (UNRECOGNISED)	N	O	P	O	P	U	L	A	T	I	O	N
19.	1/14/19	PHAIZOL	...	...	...	...	...	...	2	...	48	31		
20.	1/14/20	NEW-CHALKOT	...	...	...	...	...	...	8	...	29	15		

**TENNING  
CIRCLE**



ALPHABETICAL LIST OF VILLAGES

District : Kohima

Circle : Tenning

Sl. No.	Name of the Villages	Location Code No.
1	2	3
1.	Chamcha	1/15/5
2.	Lalong	1/15/8
3.	Mbanbungwa	1/15/14
4.	Mbaulwa ( Unauthorised )	1/15/21
5.	Mechangbung	1/15/10
6.	Ncham	1/15/22
7.	Nchangram	1/15/13
8.	Ngaulong	1/15/11
9.	Njang	1/15/7
10.	Nkiaŵa	1/15/16
11.	Nkio	1/15/12
12.	Nsong	1/15/9
13.	Ntu	1/15/6
14.	Nzav	1/15/4
15.	Sailhem ( Abandoned )	1/15/15
16.	Sinjol	1/15/18
17.	Songsang	1/15/17
18.	Tenning H.Q.	1/15/1
19.	Tenning Village	1/15/2
20.	Tepun	1/15/3
21.	Tesen (New)	1/15/19
22.	Tesen (Old)	1/15/20

## VILLAGEWISE PRIMARY

**DISTRICT : KOHIMA**

**TENNING**

Sl. No.	Location Code No.	Name of the village/town/ward/urban enumerators' Block.	Area of village in hectares & of town/ward in Kms <sup>2</sup> .	Occupied Residential Houses	No. of House Holds	Total population (including institutional & Houseless population)			Scheduled Castes	
						P	M	F	M	F
	1	2	3	4	5	6	7	8	9	10
<b>15.</b>	<b>1/15</b>	<b>TENNING</b>	<b>N. A.</b>	<b>1,185</b>	<b>1,185</b>	<b>5,882</b>	<b>2,924</b>	<b>2,958</b>	...	...
1	1/15/1	TENNING H. Q.	N. A.	73	73	224	129	95	...	...
2	1/15/2	TENNING VILLAGE	N. A.	137	137	611	292	319	...	...
3	1/15/3	TEPUN	N. A.	73	73	370	173	197	...	...
4	1/15/4	NZAV	N. A.	78	78	414	192	222	...	...
5	1/15/5	CHAMCHA	N. A.	26	26	149	77	72	...	...
6	1/15/6	NTU	N. A.	102	102	589	278	311	...	...
7	1/15/7	NJANG	N. A.	56	56	355	188	167	...	...
8	1/15/8	LALONG	N. A.	64	64	315	164	151	...	...
9	1/15/9	NSONG	N. A.	48	48	249	119	130	...	...
10	1/15/10	MECHANGBUNG	N. A.	23	23	114	60	54	...	...
11	1/15/11	NGAULONG	N. A.	47	47	279	130	149	...	...
12	1/15/12	NKIO	N. A.	47	47	256	136	120	...	...
13	1/15/13	NCHANGRAM	N. A.	124	124	567	294	273	...	...
14	1/15/14	MBANBUNGWA	N. A.	76	76	285	141	144	...	...
15	1/15/15	SAILHEM (ABANDONED)	N. A.			N	O			
16	1/15/16	NKIALWA	N. A.	36	36	206	114	92	...	...
17	1/15/17	SONGSANG (ABANDONED)	N. A.			N	O			
18	1/15/18	SINJOL	N. A.	9	9	57	29	28	...	...
19	1/15/19	TESEN (NEW)	N. A.	39	39	244	118	126	...	...
20	1/15/20	TESEN (OLD)	N. A.	78	78	382	189	193	...	...
21	1/15/21	MBAULWA (UNAUTHORISED)	N. A.	22	22	127	57	70	...	...
22	1/15/22	NCHAM (UNAUTHORISED)	N. A.	27	27	89	44	45	...	...

# CENSUS ABSTRACT

CIRCLE — 1/15

Contd.

Scheduled Tribes		Literate and Educated Persons		Total Workers (I-IX)		WORKERS											
M	F	M	F	M	F	I Cultivators		II Agricultural labourers		III Livestock, Forestry, Fishing, Hunting & Plantations, Orchards & Allied activities		IV Mining and Quarrying		V Manufacturing, Processing, Servicing and Repairs			
						M	F	M	F	M	F	M	F	(a) Household Industry		(b) Other than Household Industry	
11	12	13	14	15	16	17	18	19	20	21	22	23	24	25	26	27	28
2,848	2,950	805	268	1,477	831	1,173	816	2	2	4	...	...	...	6	...	11	...
93	87	55	33	72	4	2	1	2	1	1	...	...	...	4	...	6	...
270	319	152	26	158	178	61	176	...	...	...	...	...	...	...	...	...	...
173	197	38	18	85	103	83	102	...	...	...	...	...	...	...	...	...	...
192	222	68	5	84	91	79	91	...	...	...	...	...	...	...	...	...	...
77	72	8	...	32	17	29	17	...	...	...	...	...	...	...	...	...	...
278	311	77	50	136	18	117	15	...	...	2	...	...	...	...	...	...	...
188	167	38	7	97	...	85	...	...	...	...	...	...	...	...	...	...	...
164	151	30	2	88	88	86	88	...	...	...	...	...	...	...	...	...	...
119	130	25	6	69	76	67	75	...	...	...	...	...	...	...	...	...	...
60	54	24	17	32	...	30	...	...	...	...	...	...	...	...	...	...	...
130	149	14	1	67	54	64	53	...	1	...	...	...	...	...	...	...	...
136	120	10	1	76	28	75	28	...	...	...	...	...	...	...	...	...	...
294	273	32	2	127	52	125	51	...	...	...	...	...	...	...	...	...	...
141	144	25	...	78	25	77	25	...	...	...	...	...	...	...	...	...	...
P	O	P	U	L	A	T	I	O	N								
105	92	46	17	74	...	27	...	...	...	...	...	...	...	...	...	...	...
P	O	P	U	L	A	T	I	O	N								
29	28	8	5	12	4	12	4	...	...	...	...	...	...	...	...	...	...
110	126	61	43	51	25	33	25	...	...	...	...	...	...	...	...	2	...
189	193	52	9	97	47	91	47	...	...	...	...	...	...	...	...	2	...
56	70	19	9	27	6	25	6	...	...	...	...	...	...	...	...	...	...
44	4	23	17	15	15	5	12	...	...	1	...	...	...	2	...	1	...

# VILLAGEWISE PRIMARY CENSUS ABSTRACT

DISTRICT : KOHIMA

TENNING CIRCLE—1/15

Sl. No.	Location Code No.	Name of the village/town/ward/ urban enumerators' Block	WORKERS								X Non-Workers					
			VI Construction		VII Trade and Commerce		VIII Transport, Storage & Communi- cation		IX Other Ser- vices							
			M	F	M	F	M	F	M	F	M	F				
1	2	29	30	31	32	33	34	35	36	37	38					
<b>15.</b>	<b>1/15</b>	<b>TENNING</b>	<b>14</b>	...	<b>29</b>	<b>1</b>	<b>6</b>	...	<b>232</b>	<b>12</b>	<b>1,447</b>	<b>2,127</b>				
1.	1/15/1	TENNING H. Q.	7	...	14	...	6	...	30	2	57	91				
2.	1/15/2	TENNING VILLAGE	2	...	6	...	...	...	89	2	134	141				
3.	1/15/3	TEPUN	...	...	...	...	...	...	2	1	88	94				
4.	1/15/4	NZAV	...	...	...	...	...	...	5	...	108	131				
5.	1/15/5	CHAMCHA	...	...	...	...	...	...	3	...	45	55				
6.	1/15/6	NTU	1	...	...	...	...	...	16	3	142	293				
7.	1/15/7	NJANG	...	...	1	...	...	...	11	...	91	167				
8.	1/15/8	LALONG	...	...	...	...	...	...	2	...	76	63				
9.	1/15/9	NSONG	...	...	...	...	...	...	2	1	50	54				
10.	1/15/10	MECHANGBUNG	...	...	...	...	...	...	2	...	28	54				
11.	1/15/11	NGAULONG	...	...	...	...	...	...	3	...	63	95				
12.	1/15/12	NKIO	...	...	...	...	...	...	1	...	60	92				
13.	1/15/13	NCHANGRAM	...	...	...	...	...	...	2	1	167	221				
14.	1/15/14	MBANBUNGWA	...	...	...	...	...	...	1	...	63	119				
15.	1/15/15	SAILHEM (ABANDONED)	N	O			P	O	P	U	L	A	T	I	O	N
16.	1/15/16	NKIALWA	...	...	...	...	...	...	47	...	40	92				
17.	1/15/17	SONGSANG (ABANDONED)	N	O			P	O	P	U	L	A	T	I	O	N
18.	1/15/18	SINJOL	...	...	...	...	...	...	...	...	17	24				
19.	1/15/19	TESEN (NEW)	1	...	6	...	...	...	9	...	67	101				
20.	1/15/20	TESEN (OLD)	2	...	...	...	...	...	2	...	92	146				
21.	1/15/21	MBAULWA (UNAUTHORISED)	...	...	...	...	...	...	2	...	30	64				
22.	1/15/22	NCHAM (UNAUTHORISED)	1	...	2	1	...	...	3	2	29	30				



**P E D I  
C I R C L E**



ALPHABETICAL LIST OF VILLAGES

District : Kohima

Circle : Pedi

Sl. No.	Name of the Villages	Location Code No.
1	2	3
1.	Athibung	1/16/19
2.	Benrew	1/16/7
3.	Beisumpui	1/16/22
4.	Bongkolong	1/16/23
5.	Chalkot	1/16/20
6.	Gaili	1/16/3
7.	Heningkunglwa	1/16/5
8.	Ingbung	1/16/21
9.	Kendung	1/16/14
10.	Khelma	1/16/26
11.	Maoya	1/16/2
12.	Mhai	1/16/15
13.	Mpai	1/16/13
14.	Ndunglwa	1/16/8
15.	New Ngwalwa ( Unauthorised )	1/16/18
16.	Ngolwa	1/16/4
17.	Pedi H.Q.	1/16/1
18.	Peletkie	1/16/17
19.	Peren H.Q	1/16/9
20.	Peren (New)	1/16/16
21.	Peren (Old)	1/16/11
22.	Phaikholum	1/16/25
23.	Poilwa	1/16/12
24.	Puilwa	1/16/6
25.	Punglwa	1/16/10
26.	Soget	1/16/24
27.	Vongkithem	1/16/27

## VILLAGEWISE PRIMARY

**DISTRICT : KOHIMA**

**PEDI**

Sl. No.	Location Code No.	Name of the village/town/ward/urban enumerators' Block	Area of village in hectares & of town/ward/ in Kms <sup>2</sup> .	Occupied Residential Houses	No. of House-Holds	Total population (including Institutional & Houseless Population)			Scheduled Castes	
						P	M	F	M	F
	1	2	3	4	5	6	7	8	9	10
16.	1/16	<b>PEDI CIRCLE</b>	<b>N. A.</b>	<b>1,737</b>	<b>1,737</b>	<b>7,457</b>	<b>3,768</b>	<b>3,689</b>	...	...
1	1/16/1	PEDI H. Q.	N. A.	73	73	91	56	35	...	...
2	1/16/2	MAOYA	N. A.	93	93	514	261	253	...	...
3	1/16/3	GAILI	N. A.	72	72	311	170	141	...	...
4	1/16/4	NGOLWA	N. A.	8	8	22	10	12	...	...
5	1/16/5	HENINGKUNGLWA	N. A.	73	73	342	195	147	...	...
6	1/16/6	PUILWA	N. A.	47	47	153	69	84	...	...
7	1/16/7	BENREW	N. A.	150	150	637	323	314	...	...
8	1/16/8	NDUNGLWA	N. A.	67	67	291	142	149	...	...
9	1/16/9	PEREN H. Q.	N. A.	156	156	674	384	290	...	...
10	1/16/10	PUNGLWA	N. A.	50	50	188	96	92	...	...
11	1/16/11	PEREN (OLD)	N. A.	136	136	585	279	306	...	...
12	1/16/12	POILWA	N. A.	219	219	802	360	442	...	...
13	1/16/13	MPAI	N. A.	101	101	393	201	192	...	...
14	1/16/14	KENDUNG	N. A.	32	32	166	81	85	...	...
15	1/16/15	MHAI	N. A.	22	22	78	38	40	...	...
16	1/16/16	PEREN (NEW)	N. A.	35	35	190	100	90	...	...
17	1/16/17	PELETKIE	N. A.	67	67	228	112	116	...	...
18	1/16/18	NEW NGWALWA (UNAUTHORISED)	N. A.	83	83	324	172	152	...	...
19	1/16/19	ATHIBUNG	N. A.	32	32	145	79	66	...	...
20	1/16/20	CHALKOT	N. A.	21	21	132	60	72	...	...
21	1/16/21	INGBUNG	N. A.	50	50	310	148	162	...	...
22	1/16/22	BEISUMPUI	N. A.	21	21	126	64	62	...	...
23	1/16/23	BONGKOLONG	N. A.	32	32	189	89	100	...	...
24	1/16/24	SOGET	N. A.	25	25	140	71	69	...	...
25	1/16/25	PHAIKHOLUM	N. A.	3	3	18	9	9	...	...
26	1/16/26	KHELMA	N. A.	41	41	241	117	124	...	...
27	1/16/27	VONGKITHEM	N. A.	28	28	167	82	85	...	...

# CENSUS ABSTRACT

CIRCLE—1/16

Contd.

Scheduled Tribes		Literate & Educated Persons		Total Workers (I-IX)		WORKERS											
						I Cultivators		II Agricultural labourers		III Livestock, Forestry, Fishing, Hunting & Plantations, Orchards & Allied activities		IV Mining and Quarrying		V Manufacturing, Processing, Servicing and Repairs			
														(a) Household Industry		(b) Other than Household Industry	
M	F	M	F	M	F	M	F	M	F	M	F	M	F	M	F	M	F
11	12	13	14	15	16	17	18	19	20	21	22	23	24	25	26	27	28
3,632	3,642	1,037	446	1,898	2,004	1,473	1,978	6	3	26	...	...	...	3	...	2	...
53	35	33	3	45	15	8	15	...	...	...	...	...	...	...	...	...	...
261	253	196	141	150	125	137	121	...	3	...	...	...	...	...	...	...	...
170	141	16	...	85	86	79	86	...	...	...	...	...	...	...	...	...	...
10	12	...	...	4	10	4	10	...	...	...	...	...	...	...	...	...	...
186	147	56	3	105	66	47	65	3	...	7	...	...	...	...	...	...	...
69	84	13	8	36	53	33	53	...	...	...	...	...	...	...	...	...	...
323	314	72	12	140	166	112	165	...	...	...	...	...	...	...	...	...	...
142	149	18	7	82	98	80	97	...	...	...	...	...	...	...	...	...	...
269	245	186	75	188	27	36	12	...	...	18	...	...	...	3	...	2	...
96	92	24	21	50	52	46	52	...	...	...	...	...	...	...	...	...	...
279	306	98	22	139	199	123	198	...	...	...	...	...	...	...	...	...	...
358	442	52	3	172	272	153	271	...	...	...	...	...	...	...	...	...	...
201	192	8	4	106	117	103	117	...	...	...	...	...	...	...	...	...	...
81	85	18	7	37	39	35	39	...	...	...	...	...	...	...	...	...	...
38	40	10	4	21	27	19	27	...	...	...	...	...	...	...	...	...	...
100	90	16	3	47	49	39	49	...	...	...	...	...	...	...	...	...	...
112	116	7	2	75	70	71	70	...	...	...	...	...	...	...	...	...	...
169	152	47	6	74	102	68	102	...	...	...	...	...	...	...	...	...	...
78	64	16	4	32	45	22	44	...	...	1	...	...	...	...	...	...	...
60	72	33	26	38	36	23	35	...	...	...	...	...	...	...	...	...	...
148	162	19	39	61	97	49	97	...	...	...	...	...	...	...	...	...	...
64	62	5	1	33	35	31	35	...	...	...	...	...	...	...	...	...	...
86	100	27	18	36	44	26	44	3	...	...	...	...	...	...	...	...	...
71	69	22	15	28	38	23	38	...	...	...	...	...	...	...	...	...	...
9	9	2	1	6	7	6	7	...	...	...	...	...	...	...	...	...	...
117	124	26	14	61	76	58	76	...	...	...	...	...	...	...	...	...	...
82	85	17	7	47	53	42	53	...	...	...	...	...	...	...	...	...	...

# VILLAGEWISE PRIMARY CENSUS ABSTRACT

**DISTRICT : KOHIMA**

**PEDI CIRCLE 1/16**

Sl. No.	Location Code No.	Name of the village/town/ward/urban enumerators' Block.	WORKERS								X Non-Workers	
			VI Construction		VII Trade and Commerce		VIII Transport, Storage & Communication		IX Other Services			
			M	F	M	F	M	F	M	F	M	F
	1	2	29	30	31	32	33	34	35	36	37	38
<b>16.</b>	<b>1/16</b>	<b>PEDI CIRCLE</b>	<b>19</b>	<b>...</b>	<b>6</b>	<b>...</b>	<b>11</b>	<b>...</b>	<b>352</b>	<b>23</b>	<b>1,870</b>	<b>1,685</b>
1.	1/16/1	PEDI H. Q.	1	...	...	...	2	...	34	...	11	20
2.	1/16/2	MAOYA	...	...	...	...	...	...	13	1	111	128
3.	1/16/3	GAILI	...	...	...	...	...	...	6	...	85	55
4.	1/16/4	NGOLWA	...	...	...	...	...	...	...	...	6	2
5.	1/16/5	HENINGKUNGLWA	4	...	...	...	...	...	44	1	90	81
6.	1/16/6	PUILWA	...	...	...	...	...	...	3	...	33	31
7.	1/16/7	BENREW	...	...	...	...	...	...	28	1	183	148
8.	1/16/8	NDUNGLWA	1	...	...	...	...	...	1	1	60	51
9.	1/16/9	PEREN H. Q.	8	...	6	...	9	...	106	15	196	263
10.	1/16/10	PUNGLWA	...	...	...	...	...	...	4	...	46	40
11.	1/16/11	PEREN (OLD)	1	...	...	...	...	...	15	1	140	107
12.	1/16/12	POILWA	1	...	...	...	...	...	18	1	188	170
13.	1/16/13	MPAI	...	...	...	...	...	...	3	...	95	75
14.	1/16/14	KENDUNG	...	...	...	...	...	...	2	...	44	46
15.	1/16/15	MHAI	...	...	...	...	...	...	2	...	17	13
16.	1/16/16	PEREN (NEW)	3	...	...	...	...	...	5	...	53	41
17.	1/16/17	PELETKIE	...	...	...	...	...	...	4	...	37	46
18.	1/16/18	NEW NGWALWA (UNAUTHORISED)	...	...	...	...	...	...	6	...	98	50
19.	1/16/19	ATHIBUNG	...	...	...	...	...	...	9	1	47	21
20.	1/16/20	CHALKOT	...	...	...	...	...	...	15	1	22	36
21.	1/16/21	INGBUNG	...	...	...	...	...	...	12	...	87	65
22.	1/16/22	BEISUMPU	...	...	...	...	...	...	2	...	31	27
23.	1/16/23	BONGKOLONG	...	...	...	...	...	...	7	...	53	56
24.	1/16/24	SOGET	...	...	...	...	...	...	5	...	43	31
25.	1/16/25	PHAIKHOLUM	...	...	...	...	...	...	...	...	3	2
26.	1/16/26	KHELMA	...	...	...	...	...	...	3	...	56	48
27.	1/16/27	VONGKITHAM	...	...	...	...	...	...	5	...	35	32

STATEMENT SHOWING THE ENUMERATORS' BLOCKS  
IN KOHIMA TOWN.

District : Kohima

Sl. No.	Ward No.	Enumerators' Block Nos.
1	2	3
1.	Ward No. 1	E.B. 1
2.	Ward No. 2	E.B. 2
		E.B. 3
3.	Ward No. 3	E.B. 4
		E.B. 5
4.	Ward No. 4	E.B. 6
5.	Ward No. 5	E.B. 7
6.	Ward No. 6	E.B. 8
		E.B. 9
7.	Ward No. 7	E.B. 10
		E.B. 11
		E.B. 12
8.	Ward No. 8	E.B. 13

## URBAN BLOCK PRIMARY

**DISTRICT : KOHIMA**

**KOHIMA**

Sl. No.	Location Code No.	Name of the village/town/ward/urban enumerators' Block	Area of village in hectares & of town/ward/ in Kms <sup>2</sup> .	Occupied Residential Houses	No. of House-Holds	Total population (including Institutional & Houseless Population)			Scheduled Castes	
						P	M	F	M	F
	1	2	3	4	5	6	7	8	9	10
<b>I.</b>	<b>1/I</b>	<b>KOHIMA TOWN</b>	<b>10.36</b>	<b>4,552</b>	<b>4,552</b>	<b>21,545</b>	<b>14,202</b>	<b>7,343</b>	...	...
1.	1/I/1(1)	E. B. — 1	N. A.	806	806	3,301	2,178	1,123	...	...
2.	1/I/2(2)	E. B. — 2	N. A.	190	190	655	334	321	...	...
3.	1/I/2(3)	E. B. — 3	N. A.	153	153	624	321	303	...	...
4.	1/I/3(4)	E. B. — 4	N. A.	536	536	4,776	4,095	681	...	...
5.	1/I/3(5)	E. B. — 5	N. A.	46	46	151	94	57	...	...
6.	1/I/4(6)	E. B. — 6	N. A.	348	348	1,348	758	590	...	...
7.	1/I/5(7)	E. B. — 7	N. A.	461	461	2,065	1,255	810	...	...
8.	1/I/6(8)	E. B. — 8	N. A.	260	260	1,034	613	421	...	...
9.	1/I/6(9)	E. B. — 9	N. A.	325	325	1,179	747	432	...	...
10.	1/I/7(10)	E. B. — 10	N. A.	377	377	1,765	1,054	711	...	...
11.	1/I/7(11)	E. B. — 11	N. A.	162	162	817	504	313	...	...
12.	1/I/7(12)	E. B. — 12	N. A.	369	369	1,431	842	589	...	...
13.	1/I/8(13)	E. B. — 13	N. A.	519	519	2,399	1,407	992	...	...



# CENSUS ABSTRACT

TOWN — 1/1

Contd.

Scheduled Tribes		Literate & Educated Persons		Total Workers (I-IX)		WORKERS											
						I Cultivators		II Agricultural labourers		III Livestock, Forestry, Fishing, Hunting & Plantations, Orchards & Allied activities		IV Mining and Quarrying		V Manufacturing, Processing, Servicing and Repairs			
						M	F	M	F	M	F	M	F	M	F	(a) Household Industry	
11	12	13	14	15	16	17	18	19	20	21	22	23	24	25	26	27	28
5,035	4,369	9,671	3,501	9,695	901	165	360	75	2	43	2	...	...	79	2	335	34
448	343	1,652	331	1,593	88	14	40	...	...	5	1	...	...	1	...	36	3
301	292	213	105	168	53	20	45	...	...	1	...	...	...	9	...	1	...
244	270	223	172	136	101	26	85	29	1	3	...	...	...	9	2	...	2
550	553	2,496	279	3,707	128	22	58	...	...	5	...	...	...	20	...	32	4
33	35	57	16	58	5	1	3	...	...	1	...	...	...	1	...	...	...
559	502	497	241	397	86	35	49	...	...	4	...	...	...	1	...	28	3
674	565	908	409	690	92	23	37	42	1	11	...	...	...	2	...	54	4
261	274	413	221	400	118	2	23	...	...	...	...	...	...	16	...	11	1
419	294	625	283	422	49	4	11	...	...	4	...	...	...	5	...	32	2
465	396	803	455	566	64	4	...	...	...	2	...	...	...	2	...	54	5
121	97	298	193	274	21	5	...	4	...	...	...	...	...	2	...	26	1
246	199	587	281	460	29	5	6	...	...	4	...	...	...	11	...	47	7
714	549	899	515	824	67	4	3	...	...	3	1	...	...	...	...	14	2

# URBAN BLOCK PRIMARY CENSUS ABSTRACT

KOHIMA TOWN — 1/I

Sl. No.	Location Code No.	Name of the village/town/ward/ urban enumerators' Block	WORKERS								X Non-Workers	
			VI Construction		VII Trade and Commerce		VIII Transport, Storage & Communi- cation		IX Other Ser- vices			
			M	F	M	F	M	F	M	F	M	F
1	2	29	30	31	32	33	34	35	36	37	38	
<b>I</b>	<b>1/I</b>	<b>KOHIMA TOWN</b>	<b>505</b>	<b>6</b>	<b>580</b>	<b>38</b>	<b>251</b>	<b>8</b>	<b>7,662</b>	<b>449</b>	<b>4,507</b>	<b>6,442</b>
1.	1/I/1(1)	E. B. — 1	7	...	52	3	36	1	1,442	40	585	1,035
2.	1/I/2(2)	E. B. — 2	17	...	11	...	6	2	103	6	166	268
3.	1/I/2(3)	E. B. — 3	5	...	...	...	2	...	62	11	185	202
4.	1/I/3(4)	E. B. — 4	28	...	48	9	33	...	3,519	57	388	553
5.	1/I/3(5)	E. B. — 5	18	...	10	...	1	...	26	2	36	52
6.	1/I/4(6)	E. B. — 6	23	...	93	13	17	...	196	21	361	504
7.	1/I/5(7)	E. B. — 7	38	1	202	9	77	1	241	39	565	718
8.	1/I/6(8)	E. B. — 8	57	...	20	2	11	1	283	91	213	303
9.	1/I/6(9)	E. B. — 9	38	1	36	...	15	2	288	33	325	383
10.	1/I/7(10)	E. B. —10	136	2	31	...	16	...	321	57	488	647
11.	1/I/7(11)	E. B. —11	76	...	2	...	2	...	157	20	230	292
12.	1/I/7(12)	E. B. —12	49	2	41	1	7	...	296	13	382	560
13.	1/I/8(13)	E. B. —13	13	...	34	1	28	1	728	59	583	925

STATEMENT SHOWING THE ENUMERATORS' BLOCKS  
IN DIMAPUR TOWN.

District : Kohima

Sl. No.	Ward No.	Enumerators' Block Nos.
1	2	3
1.	Ward No. 1	E.B. 1 E.B. 2 E.B. 3 E.B. 4 E.B. 5 E.B. 6 E.B. 7 E.B. 8 E.B. 9
2.	Ward No. 2	E.B. 10 E.B. 11 E.B. 12 E.B. 13
3.	Ward No. 3	E.B. 14
4.	Ward No 4	E.B. 15 E.B. 16 E.B. 17
5.	Ward No. 5	E.B. 18

# URBAN BLOCK PRIMARY

DISTRICT : KOHIMA

DIMAPUR

Sl. No.	Location Code No.	Name of the village/town/ward/urban enumerators' Block	Area of village in hectares & of town/ward/ Kms <sup>2</sup> .	Occupied Residential Houses	No. of Households	Total population (including Institutional & Houseless Population)			Scheduled Castes	
						P	M	F	M	F
	1	2	3	4	5	6	7	8	9	10
<b>II.</b>	<b>1/II</b>	<b>DIMAPUR TOWN</b>	<b>15.90</b>	<b>2,652</b>	<b>2,652</b>	<b>12,426</b>	<b>8,413</b>	<b>4,013</b>	...	...
1.	1/II/1(1)	E. B. — 1	N. A.	130	130	1,003	804	199	...	...
2.	1/II/1(2)	E. B. — 2	N. A.	202	202	485	360	125	...	...
3.	1/II/1(3)	E. B. — 3	N. A.	137	137	680	457	223	...	...
4.	1/II/1(4)	E. B. — 4	N. A.	178	178	634	421	213	...	...
5.	1/II/1(5)	E. B. — 5	N. A.	219	219	1,091	786	305	...	...
6.	1/II/1(6)	E. B. — 6	N. A.	149	149	700	450	250	...	...
7.	1/II/1(7)	E. B. — 7	N. A.	124	124	538	307	231	...	...
8.	1/II/1(8)	E. B. — 8	N. A.	213	213	913	560	353	...	...
9.	1/II/1(9)	E. B. — 9	N. A.	151	151	426	283	143	...	...
10.	1/II/2(10)	E. B. —10	N. A.	84	84	407	318	89	...	...
11.	1/II/2(11)	E. B. —11	N. A.	61	61	397	313	84	...	...
12.	1/II/2(12)	E. B. —12	N. A.	171	171	928	533	395	...	...
13.	1/II/2(13)	E. B. —13	N. A.	55	55	324	179	145	...	...
14.	1/II/3(14)	E. B. —14	N. A.	305	305	1,458	1,041	417	...	...
15.	1/II/4(15)	E. B. —15	N. A.	107	107	689	515	174	...	...
16.	1/II/4(16)	E. B. —16	N. A.	102	102	482	364	118	...	...
17.	1/II/4(17)	E. B. —17	N. A.	131	131	542	322	220	...	...
18.	1/II/5(18)	E. B. —18	N. A.	133	133	729	400	329	...	...

# CENSUS ABSTRACT

TOWN I/II

Contd.

Scheduled Tribes		Literate and Educated Persons		Total Workers (I-IX)		WORKERS											
						I Cultivators		II Agricultural labourers		III Livestock, Forestry, Fishing, Hunting & Plantations, Orchards & Allied activities		IV Mining and Quarrying		V Manufacturing, Processing, Servicing and Repairs			
														(a) Household Industry		(b) Other than Household Industry	
M	F	M	F	M	F	M	F	M	F	M	F	M	F	M	F	M	F
11	12	13	14	15	16	17	18	19	20	21	22	23	24	25	26	27	28
858	763	5,405	1,845	5,863	152	98	18	25	...	113	32	3	...	221	18	610	11
74	38	516	97	654	22	13	1	3	...	21	...	...	...	4	13	25	2
45	39	246	70	256	10	...	...	...	...	...	...	...	...	...	...	14	...
42	31	290	81	343	7	2	3	...	...	2	...	...	...	20	1	17	...
75	70	203	72	294	6	14	3	...	...	1	...	...	...	6	...	8	...
42	43	521	116	639	6	4	...	2	...	19	...	1	...	4	...	43	...
96	98	183	53	302	54	20	8	2	...	51	31	...	...	...	3	132	1
109	102	223	103	163	2	...	...	1	...	...	...	...	...	3	...	12	...
111	109	346	150	347	6	16	...	1	...	2	...	2	...	20	...	55	...
38	26	214	101	222	5	...	...	1	...	11	...	...	...	19	...	51	1
10	11	232	31	244	1	2	...	...	...	...	...	...	...	13	...	29	1
...	...	245	57	232	...	1	...	...	...	2	...	...	...	4	...	25	...
...	...	388	227	296	2	...	...	...	...	...	...	...	...	14	...	22	...
1	1	130	92	78	1	...	...	...	...	...	...	...	...	1	...	3	...
98	106	698	183	766	12	7	2	...	...	3	...	...	...	44	...	57	6
1	...	255	90	389	7	...	...	...	...	1	1	...	...	12	1	53	...
...	...	222	47	281	2	...	...	...	...	...	...	...	...	42	...	29	...
112	84	190	73	150	5	19	1	15	...	...	...	...	...	12	...	14	...
4	5	303	202	207	4	...	...	...	...	...	...	...	...	3	...	21	...

# URBAN BLOCK PRIMARY CENSUS ABSTRACT

**DISTRICT : KOHIMA**

**DIMAPUR TOWN — 1/II**

Sl. No.	Location Code No.	Name of the village/town/ward/urban enumerators' Block.	WORKERS								X Non-Workers	
			VI Construction		VII Trade and Commerce		VIII Transport, Storage & Communication		IX Other Services			
			M	F	M	F	M	F	M	F	M	F
1	2		29	30	31	32	33	34	35	36	37	38
<b>II.</b>	<b>1/II</b>	<b>DIMAPUR TOWN</b>	<b>470</b>	<b>...</b>	<b>1,704</b>	<b>15</b>	<b>841</b>	<b>5</b>	<b>1,778</b>	<b>53</b>	<b>2,550</b>	<b>3,861</b>
1.	1/II/1(1)	E. B. — 1	17	...	40	...	19	...	512	6	150	177
2.	1/II/1(2)	E. B. — 2	104	...	57	...	22	...	59	10	104	115
3.	1/II/1(3)	E. B. — 3	39	...	42	1	117	...	104	2	114	216
4.	1/II/1(4)	E. B. — 4	113	...	23	2	66	...	63	1	127	207
5.	1/II/1(5)	E. B. — 5	12	...	22	...	108	1	424	5	147	299
6.	1/II/1(6)	E. B. — 6	8	...	14	5	23	...	52	6	148	196
7.	1/II/1(7)	E. B. — 7	2	...	16	...	27	1	102	1	144	229
8.	1/II/1(8)	E. B. — 8	32	...	68	...	75	2	76	4	213	347
9.	1/II/1(9)	E. B. — 9	15	...	50	...	39	1	36	3	61	138
10.	1/II/2(10)	E. B. — 10	2	...	175	...	5	...	18	...	74	88
11.	1/II/2(11)	E. B. — 11	2	...	170	...	11	...	17	...	81	84
12.	1/II/2(12)	E. B. — 12	13	...	147	...	34	...	66	2	237	393
13.	1/II/2(13)	E. B. — 13	1	...	24	...	19	...	30	1	101	144
14.	1/II/3(14)	E. B. — 14	42	...	497	1	23	...	93	3	275	405
15.	1/II/4(15)	E. B. — 15	21	...	94	3	177	...	31	2	126	167
16.	1/II/4(16)	E. B. — 16	30	...	137	2	34	...	9	...	83	116
17.	1/II/4(17)	E. B. — 17	7	...	21	...	29	...	33	4	172	215
18.	1/II/5(18)	E. B. — 18	10	...	107	1	13	...	53	3	193	325

