

CENSUS OF INDIA 1971

SERIES - 15 : NAGALAND

DISTRICT
CENSUS
HAND BOOK

PART X - A
VILLAGE & TOWN DIRECTORY
AND

PART X - B
VILLAGE & TOWN
PRIMARY CENSUS ABSTRACT

MOKOKCHUNG DISTRICT

DANIEL KENT
of the Indian Frontier Administrative Service
DIRECTOR OF CENSUS OPERATIONS
NAGALAND

Any statement made or conclusion drawn in this publication is wholly the responsibility of the author alone in his personal capacity and does not necessarily represent the view of the Government.



The motif represents an Ao Naga Youth in his traditional attire used generally on ceremonial occasions. The most spectacular features of their dresses as seen in the motif are, (a) The headgear, which has a round black base — 'Temko' — made of bear's hairs, on which is fixed feathers of Hornbill — 'Ozumi' — the number of which is determined by the status of the man in the society, (b) a short necklace — 'Shipu' — made of wild boar tush, (c) a comparatively longer necklace — 'Shiretzuk' — made of shell and glass beads, (d) a Sash — 'Sokumangitsu' — with diamond designs in red colour and dyed goat's hair hanging from one side, which is a symbolic representation of one's victims hair (e) Ivory armband — 'Kumpang' — (f) the Spear decorated with dyed goat's hair and the tail feathers of a bird called Racket-tailed Drongo — 'Yimyu' (Yimyi) — used as ear ornament.

FIGURES AT A GLANCE

		<u>Nagaland State</u>		<u>Mokokchung District</u>		
● Population	Total	Persons	516,449		168,242	
		Males	276,084		88,256	
		Females	240,365		79,986	
	Rural	Persons	465,055		150,819	
		Males	241,171		75,958	
		Females	223,884		74,861	
	Urban	Persons	51,394		17,423	
		Males	34,913		12,298	
		Females	16,481		5,125	
● Decennial population growth rate*(1961-1971)			39.88 per cent		33.52 per cent	
● Area in Km. ²			16,527.0		3,852.0	
● Density of population per Km. ²			31 persons		44 persons	
● Sex ratio (number of females per 1,000 males)			871		906	
● Literacy rate		Persons	27.40 per cent		38.15 per cent	
		Males	35.02 per cent		45.71 per cent	
		Females	18.65 per cent		29.82 per cent	
● Percentage of urban population to total population			9.95 per cent		10.36 per cent	
● Percentage of workers to total population (Main activity only)			50.75 per cent		46.63 per cent	
● Break up of workers :						
(i) Cultivators		Persons	203,341		58,447	
		Males	98,474		25,686	
		Females	104,867		32,761	
(ii) Agricultural Labourers		Persons	3,797		1,846	
		Males	2,462		992	
		Females	1,335		854	
(iii) Other workers		Persons	54,976		18,166	
		Males	52,438		17,178	
		Females	2,538		988	
● Percentage of Scheduled caste population to total population		Persons	} NIL		NIL	
		Males				NIL
		Females				NIL
● Percentage of Scheduled tribe population to total population		Persons	88.61 per cent		91.30 per cent	
		Males	84.00 per cent		86.22 per cent	
		Females	93.89 per cent		96.90 per cent	
● Number of occupied residential houses			104,055		33,063	
● Number of villages		Total	966		326	
		Inhabited	960		326	
		Uninhabited	6		NIL	
● Number of urban areas			3		1	

CENSUS OF INDIA 1971

LIST OF PUBLICATIONS, NAGALAND

(All the Publications of the State will bear the Series No. 15)

CENTRAL GOVERNMENT PUBLICATIONS

- Part I—A } General Report
- Part I—B } General Report
- Part I—C Subsidiary Tables
- Part II—A General Population Tables
- Part II—B Economic Tables
- Part II—C Social and Cultural Tables
- Part II—D Migration Tables
- Part III— Establishment Report and Tables
- Part IV— Housing Report and Tables
- Part V— Special Tables and Ethnographic Notes on Scheduled Tribes
- Part VI—B Special Survey Reports on selected town
- Part VI—C Survey Reports of selected villages
- Part VII— Special Report on Graduates & Technical Personnel
- Part VIII—A Administration Report (Enumeration) } Not for Sale.
- Part VIII—B Administration Report (Tabulation) } For Official use
- Part IX— Census Atlas } only.
- Part IX—A Administrative Atlas

STATE GOVERNMENT PUBLICATIONS

DISTRICT CENSUS HAND BOOKS

- Part X—A Village & Town Directory**
- Part X—B Village & Town Primary Census Abstract**
- Part X—C Analytical Report and Administration Statements and District Census Tables.

Depending on the size there may be sub-parts to some of the parts. In addition, village survey Monographs will be published separately for each selected Village.

P R E F A C E

The District Census Hand Books are a new set of sources of information as far as Nagaland is concerned even though the innovation was first introduced in the 1951 Census. This book will serve as a valuable source of information to the planners, administrators, legislators and other public bodies.

It was originally decided to bring out the D. C. H. of each District in three volumes namely, Part-A, Part-B and Part-C separately. But, since the data for Part A & B have been compiled at the same time for this district, it has been decided to combine Part-A and Part-B into one volume. The Part - A portion furnishes the information about the rural areas in the "village directory" and about the urban areas in the "town directory" which has been explained elaborately in the Introductory Notes On District Census Hand Book. The data collected by the enumerators for the village directories are crude in nature and I am fully conscious and aware of the limitations of the data. The Part-B portion being a vital part of the census furnishes villagewise and in respect of towns, enumerator's blockwise particulars of households, sexwise population, scheduled tribes, literacy and categorisation of workers and non-workers. The State Primary Census Abstract which is a consolidated statement of the Census returns of the Circles will also furnish the above particulars. The Hand Book is enriched with a District Map showing the Sub-Divisional and Circle boundaries (notional) and the location of their H. Qs. The names of villages with population of 1,000 and above are also shown in the District Map along with some major amenities such as Police Stations, Hospitals, Primary Health Centres, Dispensaries, Child and Maternity Welfare Centres, National Highways etc. Before the villagewise Primary Census Abstracts are presented, a Circle Map showing the location of villages with some amenities is also added. Besides the Maps, lists of villages of the Circles are also given in alphabetical order. Hence, the D. C. H. Part A & B will be a self-contained and comprehensive reference book concerning the various statistics of Mokokchung district.

I am deeply indebted to the State Government for their ever willing help and unstinted efforts to get this publication printed in time. The then Chief Secretary Shri R. Kathing, I. F. A. S. and his successor Shri L. Lungalang, I. A. S., took a very keen interest for the successful completion of the 1971 census in the State. They had always been the sources of helping hands in sorting out administrative matters and problems pertaining to Census.

I would be failing in my duty if I do not record my grateful thanks to the entire district census machinery—Deputy Commissioners, Sub-Divisional Officers (Civil), Extra-Assistant Commissioners/Circle Officers, Supervisors and Enumerators for their ever willing co-operation and sincere works. I am also grateful to the Director of Education and his entire formation down to village level teachers who formed the army of enumerators. My thanks go to Shri P. N. Mahadevan, Superintendent, Nagaland Government Press who has also been rendering valuable technical advice for the printing of this book. I am also grateful to the Director and his colleagues of All India Radio, Kohima for giving me facilities in making publicity during the operations of 1971 Census.

In this connection, I express my deep debt of gratitude to the master planners of the Indian Census of 1971, Shri A. Chandra Sekhar, I. A. S., Registrar General and Census Commissioner, India who has been the constant source of inspiration and guidance. The prompt and painstaking Deputy Registrar General, Shri K. D. Ballal, I. A. S., and the Asstt. Registrar general, Shri K. K. Chakravarty also helped us to get the tables checked with accuracy. The Map Officer of R. G's office Dr. B. K. Roy rendered valuable guidance in preparing the maps for this publication.

Last but not the least my thanks are due to Shri H. F. Lyngdoh, Deputy Director, Shri J. C. Datta, Tabulation Officer and other colleagues of Census Organisation.

*Dated Kohima, the
9th September, 1972.*

DANIEL KENT

ACKNOWLEDGEMENT OF ASSISTANCE

General Supervision

H. F. Lyngdoh, N. C. S.
Deputy Director of Census Operations,
Nagaland.

Technical Supervision

J. C. Datta,
Tabulation Officer.

Data Processing

D. C. Pathak, Statistical Assistant
A. Jahan, Statistical Assistant
E. Peseyie (Mrs.), Statistical Assistant
M. Subramony, Assisfant Compiler (Since left)
H. K. Endow, Computor.

Maps & Diagrams

J. Raibaruah
Sr. Draughtsman
K. K. G. Pillai
Draughtsman.

Typing

Supriti Kanungo (Miss).

Printing Supervision

J. C. Datta.

Proof Reading

J. Sirajuddin, Proof Reader.

CONTENTS

Pages

Introductory notes on District Census Hand Book	1
---	-----	---

PART - A

VILLAGE AND TOWN DIRECTORY

VILLAGE DIRECTORY

Notes on Village Directory	4
Ongpangkong Circle	8
Chuchuyimlang Circle	9
Tuli Circle	10
Alongkima Circle	10
Kobulong Circle	12
Longchem Circle	13
Mankulemba Circle	14
Changtongya Circle	14
Zunheboto Circle	15
Aghunato Circle	16
Satakha Circle	17
Suruhoto Circle	19
Akuluto Circle	20
Atoizu Circle	21
Satoi Circle	22
Hoshepu Circle	23
Achikuchu Circle	23
Wokha Circle	25
Sanis Circle	26
Bhandari Circle	27
Lotsu Circle	29
Aitepyong Circle	30
Sungro Circle	30
Circlewise Abstract of Educational, Medical and other amenities	32

TOWN DIRECTORY

Land use Map of Mokokchung Town	34
Notes on Town Directory	35
Statement No. I	39
Statement No. II	39
Statement No. III	39
Statement No. IV	40
Statement No. V	40
Statement No. VI	41
Statement No. VII	41

PART-B
VILLAGE & TOWN PRIMARY CENSUS ABSTRACT

	Pages
Explanatory Notes	1
Graph showing the population, 1901—1971.	5
Chart showing the Circle wise distribution of population, 1971.	6
Chart showing the percentages of male and female literacy.	7
Chart showing the percentages of different categories of workers and Non-workers, 1971.	8
State Primary Census Abstract	10
Ongpangkong Circle :	
(a) Map	14
(b) Alphabetical List of Villages	15
(c) Villagewise Primary Census Abstract	16
Chuchuyimlong Circle :	
(a) Map	18
(b) Alphabetical List of Villages	19
(c) Villagewise Primary Census Abstract	20
Tuli Circle :	
(a) Map	22
(b) Alphabetical List of Villages	23
(c) Villagewise Primary Census Abstract	24
Alongkima Circle :	
(a) Map	26
(b) Alphabetical List of Villages	27
(c) Villagewise Primary Census Abstract	28
Kobulong Circle :	
(a) Map	30
(b) Alphabetical List of Villages	31
(c) Villagewise Primary Census Abstract	32
Longchem Circle :	
(a) Map	34
(b) Alphabetical List of Villages	35
(c) Villagewise Primary Census Abstract	36

			Pages
Mangkulemba Circle :			
(a) Map	38
(b) Alphabetical List of Villages	39
(c) Villagewise Primary Census Abstract	40
Changtongya Circle :			
(a) Map	42
(b) Alphabetical List of Villages	43
(c) Villagewise Primary Census abstract	44
Zunheboto Circle :			
(a) Map	46
(b) Alphabetical List of Villages	47
(c) Villagewise Primary Census abstract	48
Aghunato Circle :			
(a) Map	50
(b) Alphabetical List of Villages	51
(c) Villagewise Primary Census Abstract	52
Satakha Circle :			
(a) Map	54
(b) Alphabetical List of Villages	55
(c) Villagewise Primary Census Abstract	56
Suruhoto Circle :			
(a) Map	58
(b) Alphabetical List of Villages	59
(c) Villagewise Primary Census Abstract	60
Akuluto Circle :			
(a) Map	62
(b) Alphabetical List of Villages	63
(c) Villagewise Primary Census Abstract	64
Atoizu Circle :			
(a) Map	66
(b) Alphabetical List of Villages	67
(c) Villagewise Primary Census Abstract	68
Satoi Circle :			
(a) Map	70
(b) Alphabetical List of Villages	71
(c) Villagewise Primary Census Abstract	72

			Pages
Hoshepu Circle :			
(a) Map	74
(b) Alphabetical List of Villages	75
(c) Villagewise Primary Census Abstract	76
Achikuchu Circle :			
(a) Map	78
(b) Alphabetical List of Villages	79
(c) Villagewise Primary Census Abstract	80
Wokha Circle :			
(a) Map	82
(b) Alphabetical List of Villages	83
(c) Villagewise Primary Census Abstract	84
Sanis Circle			
(a) Map	86
(b) Alphabetical List of Villages	87
(c) Villagewise Primary Census Abstract	88
Bhandari Circle :			
(a) Map	90
(b) Alphabetical List of Villages	91
(c) Villagewise Primary Census Abstract	92
Lotsu Circle			
(a) Map	94
(b) Alphabetical List of Villages	95
(c) Villagewise Primary Census Abstract	96
Aitepyong Circle :			
(a) Map	98
(b) Alphabetical List of Villages	99
(c) Villagewise Primary Census Abstract	100
Sungro Circle			
(a) Map	102
(b) Alphabetical List of Villages	103
(c) Villagewise Primary Census Abstract	104
Mokokchung Town :			
(a) Statement showing the Enumerator's Block Numbers	107
(b) Urban Blockwise Primary Census Abstract	108

INTRODUCTORY NOTES ON DISTRICT CENSUS HAND BOOK

The publication of District Census Handbooks was first introduced in the 1951 Census long before Nagaland attained statehood. In the 1961 Census attempts were fully made to publish the District Census Handbook but when it reached the editing stage the entire work had to suffer a set back and subsequently it had to be dropped mainly because of delays.

In the 1971 Census good efforts have been put in to compile both the Census and non-census data at village and town level in a wide range and uniform manner with an enlarged scope. This was taken in view of growing consciousness and demands for statistical data by the State Government machinery and Local bodies for administrative, planning and developmental purposes. This book will definitely serve as a reference book pertaining to the district. The delay in the publication of this book will reduce the importance and value of this useful publication. In order to avoid delay in publication and to ensure that the data are made available to the data users the District Census Handbook is sub-divided into three parts, viz., Part-A, Part-B and Part-C, two of which (Part-A and Part-B) are combined together in one volume for the district of Mokokchung. The scope of each part of the D. C. H. is as follows :-

Scope of Part-A

The District Census Handbook — Part-A contains the Village and Town Directory.

The Village Directory portion gives particulars of amenities available for each village in the matter of educational and medical institutions, power supply, drinking water facilities, post and telegraph facilities, communications, particulars of land use, weekly markets and places

of religious, historical or archaeological interest in the village.

The Town Directory portion gives the data for each town in the District in the form of seven statements which cover (1) the status of the civic administration, the growth of population since 1901 and the functional category; (2) physical aspects and location of towns for 1969; (3) municipal finance for 1968-69; (4) civic and other amenities; (5) medical, educational, recreational and cultural facilities for 1969; (6) trade, commerce, industry and banking for 1969 and (7) population by religion for 1971 Census.

Scope of Part-B

The District Census Handbook — Part - B contains the Village and Town Primary Census Abstract.

This part gives for each village and for each enumerator's block of a town the primary census data incorporating area in square kilometre, the number of occupied residential houses, the number of households, total population and its break up by sex, scheduled caste and scheduled tribe population, literate population and working population classified by nine industrial categories and non-working population.

The nine industrial categories of workers are as follows :

- (i) Cultivators
- (ii) Agricultural labourers
- (iii) In livestock, forestry, fishing, hunting & plantation, orchards and allied activities.
- (iv) In mining and quarrying

- (v) In manufacturing, processing, servicing and repairs
 - (a) Household Industry
 - (b) Other than household Industry
- (vi) In construction
- (vii) In trade and commerce
- (viii) In transport, storage and communication
- (ix) In other services

Scope of Part-C

The District Census Handbook — Part-C will contain the administrative statistics of the district in different fields of development. This part will further incorporate the census tables regarding language, religion, migration etc. pertaining to the district. A write up indicating the changes in the socio-economic and demographic characteristics of the district in the last decade will also be given

PART - A
**VILLAGE AND TOWN
DIRECTORY**



NOTES ON VILLAGE DIRECTORY

The Village Directory presents particulars regarding

- (a) amenities in terms of educational, medical, power supply, drinking water, communication and postal and telegraphic facilities available in the villages
- (b) important staple food consumed by the majority of the population of the villages during the major portion of the year. In some villages it may be difficult to clearly determine a particular grain used as a staple food crop. In such cases the combination of grains mainly used as staple food, e. g., rice and millet and jobsteers or rice and millet or rice and jobsteers have been indicated in the Village Directory
- (c) Land use pattern
- (d) nearest town to the villages and its distance in kilometres
- (e) day or days of the market/hat, if any, held in the village
- (f) place of religious, historical and archaeological interest.

Circle-wise abstract of educational, medical and other amenities have been shown in an appendix after the Village Directory of the district.

The abbreviations used in the Village Directory are as follows :

Educations :

- Pr.S = Primary School
Mid.S = Middle school or Junior secondary school
Sec.S. = Secondary school (High School) or Higher Secondary School
C = College

(if there are more than one institution of same type in the village the numbers of institutions are indicated within bracket against the abbreviation).

Medical :

- H = Hospital
D = Dispensary
H.C = Health Centre
M.C.W = Maternity and Child Welfare Centre

Power Supply :

- E = Electricity

Drinking Water :

- TK = Tank
W = Well
TW = Tube Well
R = River
T = Tap
O = Others

Communication :

- PR = Pucca Road
KR = Kutcha Road

Postal and Telegraph :

- P.O. = Post Office
T.O. = Telegraph Office
Phone = Telephone Connection
N.A. = Not available

In the district of Mokokchung there are 326 inhabited villages the distribution of which in 23 Circles is given below.

Name of Circles	Number of villages
1. Ongpangkong	17
2. Chuchuyimlang	12
3. Tuli	6
4. Alongkima	14
5. Kobulong	8
6. Longchem	24
7. Mangkolemba	1
8. Changtongya	5
9. Zunheboto	17
10. Aghunato	21
11. Satakha	25
12. Suruhoto	12
13. Akuluto	18
14. Atoizu	20
15. Satoi	9
16. Hoshepu	5
17. Achikuchu	20
18. Wokha	28

Name of Circles	Number of villages
19. Sanis	10
20. Bhandari	32
21. Lotsu	13
22. Aitepyong	4
23. Sungro	5
<hr/> Total 326	

(a) **Distribution of villages by area**

The distribution of the villages with reference to their area could not be discussed here as the area figures for the villages are not available because of the reason that the villages in Nagaland have not so far been cadastrally surveyed.

(b) **Distribution of villages by educational amenities**

The distribution of villages having educational amenities with reference to the distance of the villages from the nearest town is shown in the following table.

TABLE No. 1

Distance from nearest town	Total No. of villages	Number of villages having				
		Primary Schools	Middle Schools	Higher Secondary Schools	Colleges	Others
1	2	3	4	5	6	7
5 Kms. or less	5	3	4
6 — 10 Kms.	3	2
11 — 15 Kms.	5	5	2
16 — 25 Kms.	20	18	7	1
26 — 50 Kms.	79	64	16	3
51 — 100 Kms.	121	97	24	5
101 — 200 Kms.	49	40	4	2
201 Kms. and above	5	5
Distance not recorded	39	34	6	3
Total	326	268	63	14

From the above table it appears that 79, 121 and 49 number of villages fall within the

distance group of 26 to 50 Kms., 51 to 100 Kms. and 101 to 200 Kms. respectively from the

nearest town. In other words out of the total number of 326 villages in the district 249 villages fall within the distance group of 26 to 200 Kms. Out of the 326 villages 268 villages enjoy the facilities of Primary Schools, 63 villages with Middle Schools and 14 villages with High/Higher Secondary/Secondary Schools. There is no College in rural areas of the district.

(c) **Medical facilities**

Out of 326 villages 63 villages are having

medical facilities in the district.

(d) **Power Supply**

Only 32 villages have electricity which constitute 9.82 percent of the total number of villages. The distribution of villages with electric power supply by distance from the nearest town is shown in the following table.

TABLE No. 2

Distance from nearest town	Total No. of villages	No. of villages with electric power supply
1	2	3
5 Kms. or less	5	4
6 — 10 Kms.	3	...
11 — 15 Kms.	5	1
16 — 25 Kms.	20	6
26 — 50 Kms	79	10
51 — 100 Kms.	121	7
101 — 200 Kms.	49	1
201 Kms. and above	5	...
Distance not recorded	39	3
Total	326	32

(e) **Communication**

The following table shows the number of

villages with different type of communication facilities by distance from the nearest town.

TABLE No. 3

Distance from nearest town	Total number of villages	Number of villages connected with					
		Pucca road	Kutchra road	Pucca road & river	Pucca road & rail	Kutchra road & rail	Others
1	2	3	4	5	6	7	8
5 Kms. or less	5	4	3
6 — 10 Kms.	3	...	2
11 — 15 Kms.	5	3	6
16 — 25 Kms.	20	3	17
26 — 50 Kms.	79	16	56
51 — 100 Kms.	121	6	83
101 — 200 Kms.	49	2	36
201 Kms. and above	5	2	4
Distance not recorded	39	3	35
Total	326	39	242

Out of 326 villages, 39 villages are connected with Pucca road and 242 villages with Kutchra road. The number of villages having facility of Pucca road and Kutchra road within the distance group of 26 to 50 Kms. are 16 and 56 respectively. Further, 6 villages connected with Pucca road and 83 villages with Kutchra road fall under the distance group of 51 to 100 Kms. from the nearest town.

(f) **Postal and Telegraph facilities**

Only 30 villages in the district have been provided with postal facilities while there is no telegraph facility at all.

(g) **Staple food**

Rice is used as the main staple food in some Circles. The combination of rice, maize and jobsteer is used as staple food in villages of some circles in the district of Mokokchung.

VILLAGE DIRECTORY

Amenities and Land Use

Circle : ONGPANGKONG 2/1

L.C. No.	Name of the village	Total area of the village (in acres)	Amenities available within the village										Land use (i.e. area under different types of land use in acres)					Nearest town and distance (in Km)	Day or days of the market/that if any held in the village	Remarks including any place of religious, historical or archaeological interest
			Educational	Medical	Power supply	Drinking water	Communication	Postal and Telegraph	Forest	Irrigated	Unirrigated	Culturable waste	Area not available for cultivation	10	11	12	13			
1	2	3	4	5	6	7	8	9	10	11	12	13	14	15	16	17	18			
1.	Lungkum	N.A.	Mid.S(2)	D(1)	...	R	K.R.	P.O.	Rice	N.A.	N.A.	N.A.	Mokokchung ¹⁷			
2.	Mongmetong	N.A.	Pr.S(3) Mid.S(1)	D(1)	...	R	K.R.	P.O.	Rice	N.A.	N.A.	N.A.	N.A.	N.A.	Mokokchung ²⁶			
3.	Aosetsu	N.A.	Pr.S(1)	W	K.R.	...	Rice	N.A.	N.A.	N.A.	Mokokchung ⁸			
4.	Kabza	N.A.	Pr.S(1) Mid.S(1)	T	K.R.	...	Rice	N.A.	N.A.	N.A.	N.A.	N.A.	Mokokchung ¹⁴			
5.	Ungma	N.A.	Pr.S(5) Mid.S(1)	D(1)	J	T	K.R. P.R.	...	Rice	N.A.	N.A.	N.A.	N.A.	N.A.	Mokokchung ⁵			
6.	Chuchuyinkum	N.A.	Pr.S(1)	W,TW	K.R.	...	Rice	N.A.	N.A.	N.A.	N.A.	N.A.	Mokokchung ¹⁶			
7.	Longsa	N.A.	Pr.S(3) Mid.S(1)	D(1)	...	W,TW	K.R.	P.O.	Rice	N.A.	N.A.	N.A.	N.A.	N.A.	Mokokchung ¹⁶			
8.	Mokokchung village	N.A.	Mid.S(1)	...	E	W	P.R.	...	Rice	N.A.	N.A.	N.A.	N.A.	N.A.	Mokokchung ^{1 1/2}			
9.	Chuchuyinpang	N.A.	Pr.S(2) Mid.S(1)	...	E	W	P.R.	...	Rice	...	N.A.	N.A.	N.A.	N.A.	Mokokchung ³			
10.	Longmisa	N.A.	Mid.S(1)	D(1)	...	W	P.R.	...	Rice	N.A.	N.A.	N.A.	N.A.	N.A.	Mokokchung ¹⁴			
11.	Ongpangkong	N.A.	...	D(1)	E	WT	P.R.	P.O.	Rice	N.A.	N.A.	N.A.	N.A.	N.A.	Mokokchung ¹²			

12.	Khensa	N.A.	Mid.S(1)	...	E	...	K.R.	...	Rice	N.A.	N.A.	N.A.	N.A.	Mokokchung ₂
13.	Mekeli	N.A.	Pr.S(1)	W	K.R.	...	Rice	...	N.A.	N.A.	N.A.	Mokokchung ₈
14.	Sabangya Compound	N.A.	Mid.S(1)	D(1)	...	W	K.R.	P.O.	Rice	...	N.A.	N.A.	N.A.	Mokokchung N.A.
15.	Chungtia	N.A.	Pr.S(3)	D(1)	...	W	P.R.	P.O.	Rice	N.A.	N.A.	N.A.	N.A.	Mokokchung ₁₇
16.	Aliba	N.A.	Pr.S(1)	D(1)	...	W	K.R.	P.O.	Rice	...	N.A.	N.A.	N.A.	Mokokchung N.A.
17.	Kinunger	N.A.	Pr.S(1)	W	P.R.	...	Rice	N.A.	N.A.	N.A.	N.A.	Mokokchung ₁₆

Circle 1 CHUCHUYIMLANG 2/2

1.	Longkong	N.A.	Pr.S(1)	W	K.R.	...	Rice	N.A.	N.A.	N.A.	N.A.	Mokokchung ₂₁
2.	Yisemyong Compound	N.A.	Pr.S(1)	...	E	TW	K.R.	...	Rice	N.A.	N.A.	N.A.	N.A.	Mokokchung ₁₇
3.	Chakpa	N.A.	Pr.S(1)	TW	K.R.	...	Rice	N.A.	N.A.	N.A.	N.A.	Mokokchung ₃₅
4.	Yaongyimi	N.A.	Pr.S(1)	D(1)	...	W	K.R.	...	Rice	N.A.	N.A.	N.A.	N.A.	Mokokchung ₃₅
5.	Salulamong	N.A.	Pr.S(1)	T	Rice	N.A.	N.A.	N.A.	N.A.	Mokokchung ₃₅
6.	Mongsenyimi	N.A.	Pr.S(1)	W	K.R.	...	Rice	N.A.	N.A.	N.A.	N.A.	Mokokchung ₂₅
7.	Mongsenyimi Compound	N.A.	Mid.S(1)	D(1)	...	W	K.R.	...	Rice	N.A.	N.A.	N.A.	N.A.	Mokokchung ₂₂
8.	Chuchuyimlang Compound	N.A.	Pr.S(1) Sec.S(1)	H(1)	E	TW	K.R.	P.O.	Rice	N.A.	N.A.	N.A.	N.A.	Mokokchung _{28 1/2}
9.	Chuchuyimlang	N.A.	Pr.S(1)	...	E	TW	K.R.	...	Rice	N.A.	N.A.	N.A.	N.A.	Mokokchung ₃₀
10.	Unger	N.A.	Mid.S(1)	W	K.R.	...	Rice	N.A.	N.A.	N.A.	N.A.	Mokokchung _{33 1/2}
11.	Kelengmen	N.A.	Pr.S(1)	TW	K.R.	...	Rice	N.A.	N.A.	N.A.	N.A.	Mokokchung ₄₁
12.	Asangma	N.A.	Mid.S(1)	TW	K.R.	...	Rice	N.A.	N.A.	N.A.	N.A.	Mokokchung ₄₅

VILLAGE DIRECTORY

Amenities and Land Use

Circle : **TULI** 2/3

L.C. No.	Name of the village	Total area of the village (in acres)	Amenities available within the village				Land use (i.e. area under different types of land use in acres)				Staple food	Nearest town and distance (in Km)	Day or days of the market/hat if any held in the village	Remarks including any place of religious, historical or archaeological interest			
			Educational	Medical	Power supply	Drinking water	Communication	Postal and Telegraph	Forest	Irrigated					Unirrigated	Culturable waste	
1	2	3	4	5	6	7	8	9	10	11	12	13	14	15	16	17	18

1.	Morangkong village	N.A.	Pr.S(1)	D(1)	E	TK	KR	P.O.	Rice	N.A.	N.A.	N.A.	N.A.	N.A.	Mokokchung 60
2.	Morangkong Station	N.A.	Mid.S(1)	D(1)	E	TK	PR,KR	...	Rice	N.A.	N.A.	N.A.	N.A.	N.A.	Mokokchung 59
3.	Tuli Station	N.A.	Pr.S(1)	D(1)	E	T	PR	...	Rice	N.A.	N.A.	N.A.	N.A.	N.A.	Mokokchung 78
4.	Wamaken	N.A.	Pr.S(1)	TK	KR	...	Rice	N.A.	N.A.	N.A.	N.A.	N.A.	Mokokchung 83
5.	Kangtsung-tuhuba	N.A.	Pr.S(1)	D(1)	...	TK	KR	...	Rice	N.A.	N.A.	N.A.	N.A.	N.A.	Mokokchung 93
6.	Anaki	N.A.	Pr.S(1)	TK	KR	...	Rice	N.A.	N.A.	N.A.	N.A.	N.A.	Mokokchung 98

(10)

Circle : **ALONGKIMA** 2/4

1.	Molungyim-sen	N.A.	Mid.S(1)	TW	Rice	...	N.A.	N.A.	N.A.	N.A.	Mokokchung 75	...	A Christian religion building constructed by C.B.C.N.E. I. in 1960 in the memory of AB missionary Rev. E.W. Clark who founded the first christian village in Ao land in 1876
2.	Molungyim-jen	N.A.	Mid.S(1)	D(1)	...	W	Rice	...	N.A.	N.A.	N.A.	N.A.	Mokokchung 69
3.	Yimehon kinong	N.A.	Mid.S(1)	W	Rice	...	N.A.	N.A.	N.A.	N.A.	Mokokchung 69

4.	Waromung	N.A.	Pr.S(1) Mid.S(1)	D(1)	...	T	K.R.	...	Rice	...	N.A.	N.A.	N.A.	N.A.	Mokokchung 55	...	Tochung hill top is a significant area till now. During forefather's time they used to alter offerings for fortune's sake while going for head hunting to attack neighbouring villages and favour the request always.
5.	Alongkima H.Q.	N.A.	Pr.S(1) Sec.S(1)	T	K.R.	...	Rice	N.A.	...	N.A.	N.A.	N.A.	Mokokchung N.A.	...	Fangjanghung rock was worshipped during forefather's time. This perhaps will be the biggest rock ever existed in Nagaland. It is in Alongkima the present C.O. centre.
6.	Dubaia	N.A.	Pr.S(1) Mid.S(1)	T	K.R.	...	Rice	...	N.A.	N.A.	N.A.	N.A.	Mokokchung N.A.	...	Lapmalung, a big stone was worshipped by the forefathers as a natural god of the villages.
7.	Mongchen	N.A.	Pr.S(1) Mid.S(1)	W	K.R.	...	Rice	N.A.	N.A.	N.A.	N.A.	N.A.	Mokokchung N.A.	...	Mongchen is a historical place where Jena and Edipue stayed for a long time. It is proved by archaeological evidence that for their stay this village was named as Mongchen.
8.	Khari	N.A.	Pr.S(1) Mid.S(1)	H(1)	...	TW	K.R.	...	Rice	N.A.	N.A.	N.A.	N.A.	N.A.	Mokokchung 20	...	
9.	Chongliyim- sen	N.A.	Pr.S(1) Mid.S(1)	W	K.R.	...	Rice	N.A.	N.A.	N.A.	N.A.	N.A.	Mokokchung 38	...	

VILLAGE DIRECTORY Amenities and Land Use

Circle : **ALONGKIMA** 2/4 (Contd.)

L.C. No.	Name of the village	Total area of the village (in acres)	Amenities available within the village					Staple food	Land use (i.e. area under different types of land use in acres)				Nearest town and distance (in Km)	Day or days of the place of market/hat if any held in the village	Remarks including any place of religious, historical or archaeological interest		
			Educational	Medical	Power supply	Drinking water	Communication		Postal and Telegraph	Forest	Irrigated	Unirrigated				Culturable waste	Area not available for cultivation
1	2	3	4	5	6	7	8	9	10	11	12	13	14	15	16	17	18
10.	Chongiyim-sen	N.A.	Pr-S(1)	D(1)	...	TK	K.R.	...	Rice	N.A.	N.A.	N.A.	N.A.	N.A.	Mokokchung 38
11.	Changki	N.A.	Pr-S(1) Mid-S(1)	D(1) MCW(1)	E	TK	K.R.	P.O.	Rice	N.A.	N.A.	N.A.	N.A.	N.A.	Mokokchung 39	Friday	An inspection banglow which had been constructed in 1902 by the Britishers is still existance.
12.	Merakiong	N.A.	Pr-S(1)	...	E	T	PR.,K.R.	...	Rice	...	N.A.	N.A.	Mokokchung N.A.
13.	Longnak	N.A.	E	T	P.R.,K.R.	...	Rice	...	N.A.	N.A.	Mokokchung N.A.
14.	Atuphumi	N.A.	Pr-S(1)	TK	K.R.	...	Rice	...	N.A.	N.A.	N.A.	N.A.	Mokokchung N.A.

D(1)

Circle : **KOBULONG** 2/5

1.	Mopong-chukit	N.A.	Pr-S(1) Mid-S(1)	D(1)	E	T	K.R.	P.O.	Rice	N.A.	N.A.	N.A.	N.A.	N.A.	Mokokchung 20
2.	Chami	N.A.	Pr-S(1)	T	K.R.	...	Rice	N.A.	N.A.	N.A.	...	N.A.	Mokokchung 22
3.	Kabulong Compound	N.A.	Pr-S(1) Sec-S(1)	D(1)	E	T	K.R.	...	Rice	...	N.A.	N.A.	...	N.A.	Mokokchung 25
4.	Longpha	N.A.	Pr-S(1)	MCW(1)	E	T	K.R.	...	Rice	N.A.	N.A.	N.A.	...	N.A.	Mokokchung 30
5.	Longjang	N.A.	Pr-S(1) Mid-S(1)	D(1)	E	T	K.R.	...	Rice	N.A.	N.A.	N.A.	...	N.A.	Mokokchung 38
6.	Alongchen Compound	N.A.	Pr-S(1) Mid-S(1)	...	E	T	K.R.	...	Rice	N.A.	N.A.	N.A.	...	N.A.	Mokokchung 20

7.	Sungratsu	N.A.	Pr-S(1)	D(1)	E	T	K.R.	...	Rice	N.A.	N.A.	N.A.	...	N.A.	Mokokchung 25	...	
8.	Yisemyong Compound	N.A.	Pr-S(1)	...	E	TW	P.R.	...	Rice	...	N.A.	N.A.	...	N.A.	Mokokchung 40	...	
Circle : LONGCHEM 2/6																	
1.	Yajang	N.A.	Pr-S(1) Mid.S(1)	W	K.R.	...	Rice	N.A.	N.A.	N.A.	N.A.	N.A.	Mokokchung 75	...	
2.	Lirmen	N.A.	Pr-S(1)	D(1)	...	WT	K.R.	...	Rice	N.A.	N.A.	N.A.	N.A.	N.A.	Mokokchung 80	...	
3.	Anokpu	N.A.	Pr-S(1)	W	K.R.	...	Rice	N.A.	N.A.	N.A.	N.A.	N.A.	Mokokchung 50	...	
4.	Longchem	N.A.	Sec-S(1)	H(1)	...	T	K.R.	...	Rice	N.A.	N.A.	N.A.	N.A.	N.A.	Mokokchung 52	...	
5.	Merinokpu	N.A.	Pr-S(2)	W	K.R.	...	Rice	N.A.	N.A.	N.A.	N.A.	N.A.	Mokokchung N.A.	...	
6.	Changdang	N.A.	Pr-S(1)	W	K.R.	...	Rice	N.A.	N.A.	N.A.	N.A.	N.A.	Mokokchung 40	...	
7.	Lakhuni	N.A.	Pr-S(1)	W	K.R.	P.O.	Rice	N.A.	N.A.	N.A.	N.A.	N.A.	Mokokchung 40	...	
8.	Alongcaki Compound	N.A.	Pr-S(1) Mid.S(1)	D(1)	...	W	K.R.	P.O.	Rice	N.A.	N.A.	...	Mokokchung 40	...	
9.	Longsem- dang	N.A.	Pr-S(1)	T	K.R.	...	Rice	N.A.	N.A.	N.A.	N.A.	N.A.	Mokokchung 40	...	
10.	Japu	N.A.	Pr-S(1)	WT	K.R.	...	Rice	N.A.	N.A.	N.A.	N.A.	N.A.	Mokokchung 58	...	
11.	Satsuk	N.A.	Pr-S(1)	W	K.R.	...	Rice	N.A.	N.A.	N.A.	N.A.	N.A.	Mokokchung N.A.	...	
12.	Shihapumi	N.A.	Pr-S(1)	D(1)	...	W	K.R.	...	Rice	N.A.	N.A.	N.A.	N.A.	N.A.	Mokokchung N.A.	...	
13.	Tsurang NAP Camp	N.A.	R	PR.	...	Rice	N.A.	N.A.	N.A.	N.A.	N.A.	Mokokchung 50	...	
14.	Tstha Camp	N.A.	R	P.R.	...	Rice	N.A.	N.A.	N.A.	N.A.	N.A.	Mokokchung 74	...	
15.	Longphym- sen	N.A.	Pr-S(1)	R.	P.R.	...	Rice	N.A.	N.A.	N.A.	N.A.	N.A.	Mokokchung 68	...	
16.	Watiyim	N.A.	Pr-S(1)	R.	P.R.	...	Rice	N.A.	N.A.	N.A.	N.A.	N.A.	Mokokchung 62	...	
17.	Chungtimsen	N.A.	Pr-S(1)	R.	P.R.	...	Rice	N.A.	N.A.	N.A.	N.A.	N.A.	Mokokchung -62	...	

VILLAGE DIRECTORY Amenities and Land Use

Circle : **LONGCHEM** 2/6 (Contd.)

L.C. No.	Name of the village	Total area of the village (in acres)	Amenities available within the village							Staple food	Land use (i.e. area under different types of land use in acres)							Nearest town and distance (in Km)	Day or days of the market/hat if any held in the village	Remarks including any place of religious, historical or archaeological interest
			Educational	Medical	Power supply	Drinking water	Communication	Postal and Telegraph	Forest		Irrigated	Unirrigated	Culturable waste	Area not available for cultivation						
1	2	3	4	5	6	7	8	9	10	11	12	13	14	15	16	17	18			
18.	Medenyims	N.A.	Pr.S(1)	R.	Rice	N.A.	N.A.	N.A.	N.A.	N.A.	Mokokchung 55			
19.	Mea-yimti	N.A.	Pr.S(1)	R.	Rice	N.A.	N.A.	N.A.	N.A.	N.A.	Mokokchung 72			
20.	Aosunkhum	N.A.	Pr.S(1)	R.	K.R.	...	Rice	N.A.	N.A.	N.A.	N.A.	N.A.	Mokokchung 112			
21.	Aosendem	N.A.	Pr.S(1)	R.	Rice	N.A.	N.A.	N.A.	N.A.	N.A.	Mokokchung 110			
22.	Akhuhuto	N.A.	Pr.S(1)	R.	Rice	N.A.	N.A.	N.A.	N.A.	N.A.	Mokokchung 110			
23.	Akhahiga	N.A.	Pr.S(1)	R.	Rice	N.A.	N.A.	N.A.	N.A.	N.A.	Mokokchung 90			
24.	Aghutito	N.A.	Mid.S(1)	R	Rice	N.A.	N.A.	N.A.	N.A.	N.A.	Mokokchung 132			
Circle : MANGKULEMBA 2/7																				
1.	Mangkulemba	N.A.	Pr.S(1) Sec.S(1)	D(1)	...	T	K.R.	P.O.	Rice	N.A.	N.A.	N.A.	N.A.	N.A.	Mokokchung 60	Wednesday	...			
Circle : CHANGTONGYA 2/8																				
1.	Yaonyimsen	N.A.	Pr.S(1) Mid.S(1)	D(1)	...	W,TK	P.R. K.R.	...	Rice, Maize	N.A.	N.A.	N.A.	N.A.	N.A.	Mokokchung 49			
2.	Changtongya Yimjen	N.A.	Pr.S(2)	...	E	W,TK	P.R. K.R.	...	Rice, Maize	N.A.	N.A.	N.A.	N.A.	N.A.	Mokokchung 45			
3.	Changtongya Yimsen	N.A.	Pr.S(1)	...	E	W,TK	P.R. K.R.	...	Rice, Maize	N.A.	N.A.	N.A.	N.A.	N.A.	Mokokchung 46			
4.	Changtongya Station	N.A.	Pr.S(2) Sec.S(1)	H(1)	E	TK,T	P.R. K.R.	P.O. Phone	Rice, Maize	N.A.	N.A.	N.A.	N.A.	N.A.	Mokokchung 44			
5.	Akhioia	N.A.	Pr.S(1)	W,TK	P.R. K.R.	...	Rice, Maize	N.A.	N.A.	N.A.	N.A.	N.A.	Mokokchung 48			

1.	Zunheboto H.Q.	N.A.	Pr.S(1) Mid.S(1) Sec.S(1)	H(1)	E	TK	K.R.	P.O.	Rice	N.A.	N.A.	N.A.	N.A.	N.A.	Mokochung 68
2.	Natham(Y)	N.A.	Pr.S(1)	TK	K.R.	...	Rice	N.A.	N.A.	N.A.	N.A.	N.A.	Mokochung 68
3.	Yemishe	N.A.	Pr.S(1)	T	K.R.	...	Rice, Maize	N.A.	N.A.	N.A.	N.A.	N.A.	Mokochung N.A.
4.	Sukhalu	N.A.	Pr.S(1)	T	K.R.	...	Rice, Maize	N.A.	N.A.	N.A.	N.A.	N.A.	Mokochung N.A.
5.	Zungti	N.A.	Pr.S(1)	W	K.R.	...	Rice, Maize	N.A.	N.A.	N.A.	N.A.	N.A.	Mokochung N.A.
6.	Khukhepu	N.A.	Pr.S(1)	T	K.R.	...	Rice	...	N.A.	N.A.	N.A.	N.A.	Mokochung 67
7.	Natham(Z)	N.A.	Pr.S(1)	W	K.R.	...	Rice	N.A.	N.A.	N.A.	N.A.	N.A.	Mokochung 25 1/2
8.	Sheyipu	N.A.	Pr.S(1)	T	K.R.	...	Rice, Maize Millet Jobs- teer	N.A.	N.A.	N.A.	N.A.	N.A.	Mokochung N.A.
9.	Shotomi	N.A.	Pr.S(1)	T	K.R.	...	Rice, Maize Millet Jobs- teer	N.A.	N.A.	N.A.	N.A.	N.A.	Mokochung N.A.
10.	Bhaimho	N.A.	Pr.S(1)	T	Rice, Maize Millet Jobs- teer	N.A.	N.A.	N.A.	N.A.	N.A.	Mokochung 2 1/2
11.	Yeza	N.A.	Pr.S(1)	W	K.R.	...	Rice, Maize Millet	N.A.	N.A.	N.A.	N.A.	N.A.	Mokochung 62
12.	Locho	N.A.	Pr.S(1)	W	Rice, Maize Millet Jobs- teer	N.A.	N.A.	N.A.	N.A.	N.A.	Mokochung N.A.
13.	L/Phiyeu	N.A.	W	Rice	N.A.	N.A.	N.A.	N.A.	N.A.	Mokochung 60
14.	L/Naghuto	N.A.	Pr.S(1)	TK	Rice	N.A.	N.A.	N.A.	N.A.	N.A.	Mokochung 54
15.	L/Pothu	N.A.	Pr.S(1)	W	K.R.	...	Rice	N.A.	N.A.	N.A.	N.A.	N.A.	Mokochung 54
16.	L/Avikato	N.A.	Pr.S(1)	W	K.R.	...	Rice	N.A.	N.A.	N.A.	N.A.	N.A.	Mokochung 57
17.	Asukho	N.A.	Pr.S(1)	TW	K.R.	...	Rice, Maize	N.A.	N.A.	N.A.	N.A.	N.A.	Mokochung 48

VILLAGE DIRECTORY Amenities and Land Use

Circle : AGHUNATO 2/10

L.C. No.	Name of the village	Total area of the village (in acres)	Amenities available within the village					8	9	10	Land use (i.e. area under different types of land use in acres)				16	17	18
			Edu- cational	Medi- cal	Power supply	Drink- ing water	Commu- nication				Postal and Tele- graph	Staple food	Forest	Irri- gated			
1	2	3	4	5	6	7	8	9	10	11	12	13	14	15	16	17	18
1.	Phuleshe- tomi	N.A.	Pr.S(1)	T	Rice, Maize	N.A.	N.A.	N.A.	N.A.	N.A.	Mokokchung 89 1/2
2.	Keltomi	N.A.	Pr.S(1)	T	Rice, Maize	N.A.	N.A.	N.A.	N.A.	N.A.	Mokokchung 89
3.	Zheishe	N.A.	Pr.S(1)	W	Rice, Maize	N.A.	N.A.	N.A.	N.A.	N.A.	Mokokchung 89
4.	Lukikhe	N.A.	Pr.S(1)	W	K.R.	...	Rice, Maize	N.A.	N.A.	N.A.	N.A.	N.A.	Mokokchung 89
5.	Shevishe	N.A.	Pr.S(1)	W	K.R.	...	Rice, Maize	N.A.	N.A.	N.A.	N.A.	N.A.	Mokokchung 119
6.	Lutsumi	N.A.	Pr.S(1)	T	Rice, Maize	N.A.	N.A.	N.A.	N.A.	N.A.	Mokokchung 67
7.	Lukhuyumi	N.A.	Pr.S(1)	T	K.R.	...	Rice, Maize	N.A.	N.A.	N.A.	N.A.	N.A.	Mokokchung 99
8.	Ghokishe	N.A.	W	Rice, Maize	N.A.	N.A.	N.A.	N.A.	N.A.	Mokokchung 88
9.	Aghunato H.Q.	N.A.	Pr.S(1) Sec.S(1)	H(1)	E	W	K.R.	P.O.	Rice	N.A.	N.A.	N.A.	N.A.	N.A.	Mokokchung 118
10.	Tsukomi	N.A.	Pr.S(1)	T	K.R.	...	Rice, Maize	N.A.	N.A.	N.A.	N.A.	N.A.	Mokokchung 124 1/2
11.	Luvishhe	N.A.	Pr.S(1)	TK	Rice, Maize	N.A.	N.A.	N.A.	N.A.	N.A.	Mokokchung 115
12.	Vijilho	N.A.	Pr.S(1)	W	K.R.	...	Rice, Maize	N.A.	N.A.	N.A.	N.A.	N.A.	Mokokchung 32
13.	Yezashimi	N.A.	Pr.S(1)	W	K.R.	...	Rice, Maize	N.A.	N.A.	N.A.	N.A.	N.A.	Mokokchung 116 1/2
14.	Lower Akubami	N.A.	Mid.S(1)	W	K.R.	...	Rice, Maize	N.A.	N.A.	N.A.	N.A.	N.A.	Mokokchung 96

15.	Akubami	N.A.	Pr.S(1)	...	T	K.R.	...	Rice, Maize	N.A.	N.A.	N.A.	N.A.	Mokokchung 81 1/2	...
16.	Viyikhe	N.A.	W	K.R.	...	Rice, Maize	N.A.	N.A.	N.A.	N.A.	Mokokchung 20 1/2	...
17.	Aghiyilimi	N.A.	Pr.S(1)	...	W	Rice, Maize	N.A.	N.A.	N.A.	N.A.	Mokokchung 158	...
18.	Thokihimi	N.A.	Pr.S(1)	...	T	Rice, Maize	N.A.	N.A.	N.A.	N.A.	Mokokchung 78	...
19.	Tokiye	N.A.	Mid.S(1) D(1)	...	W	K.R.	...	Rice	N.A.	N.A.	N.A.	N.A.	Mokokchung 116 1/2	...
20.	Khetoi	N.A.	Pr.S(1)	...	TK	K.R.	...	Rice, Maize	N.A.	N.A.	N.A.	N.A.	Mokokchung 125	...
21.	Khukishe	N.A.	Pr.S(1)	...	T	K.R.	...	Rice, Maize	N.A.	N.A.	N.A.	N.A.	Mokokchung 115	...

Circle : SATAKHA 2/11

1.	Aghubto	N.A.	Mid.S(1)	...	W	K.R.	...	Rice Millet	N.A.	N.A.	N.A.	N.A.	Mokokchung 54	...
2.	Ghukiye	N.A.	Pr.S(1)	K.R.	...	Rice, Millet	N.A.	N.A.	N.A.	N.A.	Mokokchung N.A.	...
3.	Ghukiyi	N.A.	Pr.S(1)	...	W	K.R.	...	Rice, Millet	N.A.	N.A.	N.A.	N.A.	Mokokchung 104	...
4.	Hoishe	N.A.	Pr.S(1)	...	W	P.R.	...	Rice, Maize	N.A.	N.A.	N.A.	N.A.	Mokokchung 120	...
5.	Kuihopu	N.A.	Pr.S(1)	...	T	K.R.	...	Rice, Maize	N.A.	N.A.	N.A.	N.A.	Mokokchung 52 1/2	...
6.	Kiyekhu	N.A.	Pr.S(1)	...	W	Rice, Millet	N.A.	N.A.	N.A.	N.A.	Mokokchung N.A.	...
7	Khukiye	N.A.	Pr.S(1)	...	TK	K.R.	...	Rice, Millet	N.A.	N.A.	N.A.	N.A.	Mokokchung 55	...
8.	Kilo (Old)	N.A.	Pr.S(1)	...	TW	K.R.	...	Rice, Maize	N.A.	N.A.	N.A.	N.A.	Mokokchung 95	...
9.	Khivi	N.A.	Pr.S(1)	...	W	K.R.	...	Rice, Maize	N.A.	N.A.	N.A.	N.A.	Mokokchung 108 1/2	...
10.	Kivikhu	N.A.	Pr.S(1)	...	W	Rice, Maize	N.A.	N.A.	N.A.	N.A.	Mokokchung 163	...
11.	Momi	N.A.	Pr.S(1)	...	W	K.R.	...	Rice, Maize	N.A.	N.A.	N.A.	N.A.	Mokokchung 86 1/2	...
12.	Nikuto	N.A.	K.R.	...	Rice, Millet	N.A.	N.A.	N.A.	N.A.	Mokokchung N.A.	...

VILLAGE DIRECTORY Amenities and Land Use

Circle : **SATAKHA 2/11** (Contd.)

L.C. No.	Name of the village	Total area of the village (in acres)	Amenities available within the village					Staple food	Land use (i.e. area under different types of land use in acres)					Nearest town and distance (in Km)	Day or days of the market/hat if any held in the village	Remarks including any place of religious, historical or archaeological interest	
			Educational	Medical	Power supply	Drinking water	Communication		Postal and Telegraph	Forest	Irrigated	Unirrigated	Culturable waste				Area not available for cultivation
1	2	3	4	5	6	7	8	9	10	11	12	13	14	15	16	17	18
13.	Nunurni	N.A.	Pr-S(1)	T	K.R.	...	Rice, Maize	N.A.	N.A.	N.A.	N.A.	N.A.	Mokochung 100
14.	Nasami	N.A.	Pr-S(1)	W	Rice, Maize	N.A.	N.A.	N.A.	N.A.	N.A.	Mokochung 112
15.	Shoikhe	N.A.	Pr-S(1)	W	Rice, Millet	N.A.	N.A.	N.A.	N.A.	N.A.	Mokochung 85
16.	Shena Old	N.A.	Pr-S(1)	W	Rice, Maize	N.A.	N.A.	N.A.	N.A.	N.A.	Mokochung N.A.
17.	Shena New	N.A.	Pr-S(1)	W	K.R.	...	Rice, Millet	N.A.	N.A.	N.A.	N.A.	N.A.	Mokochung N.A.
18.	Saptika M.E. School Compound	N.A.	Mid-S(1)	D(1)	...	W	K.R.	...	Rice, Maize	N.A.	N.A.	N.A.	N.A.	N.A.	Mokochung N.A.
19.	Shorpu	N.A.	Pr-S(1)	TK	P.R.	...	Rice, Maize	N.A.	N.A.	N.A.	N.A.	N.A.	Mokochung 128
20.	Satakha	N.A.	Pr-S(1)	W	K.R.	...	Rice, Maize	N.A.	N.A.	N.A.	N.A.	N.A.	Mokochung 100
21.	Satakha H.Q.	N.A.	Pr-S(1)	D(1)	F	T	K.R.	...	Rice, Millet	N.A.	N.A.	N.A.	N.A.	N.A.	Mokochung 84
22.	Sukhai	N.A.	Pr-S(1)	W	K.R.	...	Rice, Maize	N.A.	N.A.	N.A.	N.A.	N.A.	Mokochung 104
23.	Usukomi	N.A.	Pr-S(1)	W	K.R.	...	Rice, Millet	N.A.	N.A.	N.A.	N.A.	N.A.	Mokochung 104
24.	Vishepu	N.A.	Pr-S(1)	T	Rice, Maize	N.A.	N.A.	N.A.	N.A.	N.A.	Mokochung 160
25.	Zhekiye	N.A.	Pr-S(1)	W	K.R.	...	Rice, Maize	N.A.	N.A.	N.A.	N.A.	N.A.	Mokochung 80

Circle : **SURUHOTO 2/12**

1.	Aichisaghemi	N.A.	Pr-S(1) Mid.S(1)	...	R	K.R.	...	Rice, N.A. Maize & Millet	N.A.	N.A.	N.A.	N.A.	Mokokchung 84
2.	Phuye Old	N.A.	Pr-S(1)	...	T	Rice, N.A. Maize & Millet	N.A.	N.A.	N.A.	N.A.	Mokokchung 85
3.	Kishepu	N.A.	Pr-S(1)	...	T	Rice, N.A. Maize & Millet	N.A.	N.A.	N.A.	N.A.	Mokokchung 83
4.	Vedami	N.A.	Pr-S(1)	...	R	Rice, N.A. Maize & Millet	N.A.	N.A.	N.A.	N.A.	Mokokchung 86
5.	Seromi	N.A.	Pr-S(1)	...	TR	K.R.	...	Rice, N.A. Maize & Millet	N.A.	N.A.	N.A.	N.A.	Mokokchung 93
6.	Kholeboto	N.A.	Pr-S(1)	...	T	K.R.	...	Rice N.A. & Maize	N.A.	N.A.	N.A.	N.A.	Mokokchung 106
7.	Tehpami	N.A.	Pr-S(1)	...	T	K.R.	...	Rice N.A. & Maize	N.A.	N.A.	N.A.	N.A.	Mokokchung 98
8.	Sapotirni	N.A.	Pr-S(1) Mid.S(1)	...	R	K.R.	...	Rice N.A. & Maize	N.A.	N.A.	N.A.	N.A.	Mokokchung 25
9.	Lithsami	N.A.	Pr-S(1)	...	R	Rice N.A. & Maize	N.A.	N.A.	N.A.	N.A.	Mokokchung N.A.
10.	Kiyetha	N.A.	Pr-S(1)	...	T	Rice N.A. & Maize	N.A.	N.A.	N.A.	N.A.	Mokokchung 98
11.	Yehemi	N.A.	Pr-S(1)	...	R	K.R.	...	Rice N.A. & Maize	N.A.	N.A.	N.A.	N.A.	Mokokchung 96
12.	Suruhoto H.Q.	N.A.	Pr-S(1) Sec.S(1)	D(1) E	T	K.R.	P.O.	Rice	Mokokchung 92

VILLAGE DIRECTORY Amenities and Land Use

Circle : AKULUTO 2/13

L.C. No.	Name of the village	Total area of the village (in acres)	Amenities available within the village					Land use (i.e. area under different types of land use in acres)										Nearest town and distance (in Km)	Day or days of the market/ hat if any held in the village	Remarks including any place of religious, historical or archaeological interest
			Edu- cational	Medi- cal	Power supply	Drink- ing water	Communi- cation	Postal and Tele- graph	Staple food	Forest	Irri- gated	Unirri- gated	Cul- tur- able waste	Area not avail- able for culti- vation	11	12	13			
1.	Shitsumi	N.A.	Pr-S(1)	W	P.R.	Rice	N.A.	N.A.	N.A.	N.A.	N.A.	N.A.	N.A.	Mokokchung 11
2.	Zhaphumi	N.A.	Pr-S(1)	W	P.R.	Rice	N.A.	N.A.	N.A.	N.A.	N.A.	N.A.	N.A.	Mokokchung 35
3.	Izheto	N.A.	Pr-S(1)	W	K.R.	Rice	N.A.	N.A.	N.A.	NA	N.A.	N.A.	N.A.	Mokokchung 24
4.	Lumami	N.A.	Pr-S(1)	W	P.R.	Rice	N.A.	N.A.	N.A.	N.A.	N.A.	N.A.	N.A.	Mokokchung 32
5.	Sasutami	N.A.	Pr-S(1)	W	K.R.	Rice	N.A.	N.A.	N.A.	N.A.	N.A.	N.A.	N.A.	Mokokchung 28 1/2
6.	Alaphumi	N.A.	Pr-S(1)	W	P.R.	Rice	N.A.	N.A.	N.A.	N.A.	N.A.	N.A.	N.A.	Mokokchung 30
7.	Ajigumi	N.A.	Pr-S(1)	W	K.R.	Rice	N.A.	N.A.	N.A.	N.A.	N.A.	N.A.	N.A.	Mokokchung 28
8.	V.K. Station	N.A.	Mid.S(1)	H(1)	...	W	K.R.	Rice	N.A.	N.A.	N.A.	N.A.	N.A.	N.A.	N.A.	Mokokchung 28
9.	Lumthsami	N.A.	Pr-S(1)	W	P.R.	Rice	N.A.	N.A.	N.A.	N.A.	N.A.	N.A.	N.A.	Mokokchung N.A.
10.	Akuluto	N.A.	Pr-S(1) Mid.S(1)	H(1)	E	TK,W	P.R.	P.O.	...	Rice	N.A.	N.A.	N.A.	N.A.	N.A.	N.A.	N.A.	Mokokchung 25
11.	Maromi	N.A.	Pr-S(1)	W	K.R.	Rice	N.A.	N.A.	N.A.	N.A.	N.A.	N.A.	N.A.	Mokokchung 28
12.	Littami Old	N.A.	Pr-S(1)	W	P.R.	Rice	N.A.	N.A.	N.A.	N.A.	N.A.	N.A.	N.A.	Mokokchung 32
13.	Rhushumi	N.A.	Pr-S(1)	W	K.R.	Rice	N.A.	N.A.	N.A.	N.A.	N.A.	N.A.	N.A.	Mokokchung 33 1/2
14.	Shichimi	N.A.	Pr-S(1)	W	P.R.	Rice	N.A.	N.A.	N.A.	N.A.	N.A.	N.A.	N.A.	Mokokchung 26

15.	Mukhami	N.A.	Pr.S(1)	...	W	K.R.	...	Rice	N.A.	N.A.	N.A.	N.A.	Mokokchung 42	...
16.	Littami New	N.A.	Pr.S(1) Mid.S(1)	...	W	P.R.	...	Rice	N.A.	N.A.	N.A.	N.A.	Mokokchung 32	...
17.	Sutemi	N.A.	Pr.S(1)	...	W	P.R.	...	Rice	N.A.	N.A.	N.A.	N.A.	Mokokchung 26	...
18.	Lorisami	N.A.	Pr.S(1)	...	W	Rice	N.A.	N.A.	N.A.	N.A.	Mokokchung 30	...

Circle : **ATOIZU 2/14**

1.	Atoizu H.Q.	N.A.	Sec.S(1)	D(1) M(CWU)	E	T	K.R.	P.O.	Rice	N.A.	N.A.	N.A.	Mokokchung N.A.	...
2.	Vekuho New	N.A.	Pr.S(1)	MFW (H)	...	T	K.R.	...	Rice	N.A.	N.A.	N.A.	Mokokchung N.A.	...
3.	Vekuho Old	N.A.	Pr.S(1)	R	K.R.	...	Rice	N.A.	N.A.	N.A.	Mokokchung N.A.	...
4.	Asukhto	N.A.	Pr.S(1)	R	K.R.	...	Rice	N.A.	N.A.	N.A.	Mokokchung N.A.	...
5.	Yesholtomi	N.A.	Pr.S(1)	T	K.R.	...	Rice	N.A.	N.A.	N.A.	Mokokchung 50	...
6.	Emlomi	N.A.	Pr.S(1)	T	K.R.	...	Rice Maize	N.A.	N.A.	N.A.	Mokokchung 64	...
7.	Litsami	N.A.	Pr.S(1)	T	K.R.	...	Rice	N.A.	N.A.	N.A.	Mokokchung 72	...
8.	Sukomi	N.A.	Pr.S(1)	T	K.R.	...	Rice	N.A.	N.A.	N.A.	Mokokchung 34	...
9.	Philimi	N.A.	Pr.S(1)	T	K.R.	...	Rice	N.A.	N.A.	N.A.	Mokokchung 64	...
10.	Rottomi New	N.A.	Pr.S(1)	T	K.R.	...	Rice	N.A.	N.A.	N.A.	Mokokchung 61	...
11.	Rottomi Old	N.A.	Pr.S(1)	T	K.R.	...	Rice	N.A.	N.A.	N.A.	Mokokchung 64	...
12.	Akuhaito	N.A.	Mid.S(1)	D(1)	...	T	K.R.	...	Rice	N.A.	N.A.	N.A.	Mokokchung 62	...
13.	Khromtomi	N.A.	Pr.S(1)	T	K.R.	...	Rice	N.A.	N.A.	N.A.	Mokokchung 60	...
14.	Mapulumi	N.A.	Pr.S(1)	W	Rice	N.A.	N.A.	N.A.	Mokokchung 40	...

VILLAGE DIRECTORY Amenities and Land Use

Circle : **ATOIZU** 2/14 (Contd.)

L.C. No.	Name of the village	Total area of the village (in acres)	Amenities available within the village				Land use (i.e. area under different types of land use in acres)				Staple food	Nearest town and distance (in Km)	Day or days of the market if any held in the village	Remarks including any place of religious, historical or archaeological interest			
			Educational	Medical	Power supply	Drinking water	Communication	Postal and Telegraph	Forest	Irrigated					Unirrigated	Culturable waste	Area not available for cultivation
1	2	3	4	5	6	7	8	9	10	11	12	13	14	15	16	17	18
15.	Nagatomi New	N.A.	TW	K.R.	...	Rice	N.A.	N.A.	N.A.	N.A.	N.A.	Mokokchung 30
16.	Nagatomi Old	N.A.	Pr.S(1)	TW	K.R.	...	Rice	N.A.	N.A.	N.A.	N.A.	N.A.	Mokokchung 30
17.	Apukito	N.A.	Pr.S(1)	W	K.R.	...	Rice	N.A.	N.A.	N.A.	N.A.	N.A.	Mokokchung 26
18.	Lokobomi	N.A.	T	Rice	N.A.	N.A.	N.A.	N.A.	N.A.	Mokokchung 26
19.	Aizuto	N.A.	Pr.S(1) Mid.S(1)	H(1)	E	T	K.R.	P.O.	Rice	N.A.	N.A.	N.A.	N.A.	N.A.	Mokokchung 28
20.	Aochaklimi	N.A.	Pr.S(1)	TW	K.R.	...	Rice	N.A.	N.A.	N.A.	N.A.	N.A.	Mokokchung 37 1/2

Circle : **SATOI** 2/15

1.	Satoi H.Q.	N.A.	Mid.S(1)	D(1)	...	R	K.R.	...	Rice	N.A.	N.A.	N.A.	N.A.	N.A.	Mokokchung 112
2.	Satoi Village	N.A.	Mid.S(1)	D(1)	...	R	K.R.	...	Rice	N.A.	N.A.	N.A.	N.A.	N.A.	Mokokchung 98
3.	Ikiye Village	N.A.	Pr.S(1)	T	K.R.	...	Rice	N.A.	N.A.	N.A.	N.A.	N.A.	Mokokchung 98
4.	Ghokuri	N.A.	Pr.S(1)	T	K.R.	...	Rice	N.A.	N.A.	N.A.	N.A.	N.A.	Mokokchung 107
5.	Tsuruhu	N.A.	Pr.S(1)	R	K.R.	...	Rice	N.A.	N.A.	N.A.	N.A.	N.A.	Mokokchung 115
6.	Hosiye	N.A.	Pr.S(1)	W	K.R.	...	Rice	N.A.	N.A.	N.A.	N.A.	N.A.	Mokokchung 144

7.	Tsutoho	N.A.	Pr.S(1)	...	W	K.R.	...	Rice	N.A.	N.A.	N.A.	N.A.	Mokokchung 125	...
8.	Jhakiye	N.A.	Pr.S(1)	...	R	K.R.	...	Rice	N.A.	N.A.	N.A.	N.A.	Mokokchung 115	...
9.	Khubukhu	N.A.	Pr.S(1)	...	R	K.R.	...	Rice	N.A.	N.A.	N.A.	N.A.	Mokokchung 137	...

Circle : **HOSHEPU** 2/16

1.	Khewoto	N.A.	Pr.S(1)	...	R	K.R.	...	Rice, Maize	N.A.	N.A.	N.A.	N.A.	Mokokchung 91	...
2.	Hoshepu School Compound	N.A.	Mid.S(1)	...	W	K.R.	...	Rice, Maize	N.A.	N.A.	N.A.	N.A.	Mokokchung 125	...
3.	Hoshepu	N.A.	W	K.R.	...	Rice, Maize	N.A.	N.A.	N.A.	N.A.	Mokokchung 110	...
4.	Khekiye	N.A.	Pr.S(1)	...	W	K.R.	...	Rice, Maize	N.A.	N.A.	N.A.	N.A.	Mokokchung 99	...
5.	Nihoshe	N.A.	Pr.S(1)	...	R	Rice, Maize	N.A.	N.A.	N.A.	N.A.	Mokokchung 115	...

Circle : **ACHIKUCHU** 2/17

1.	Khumishi(D)	N.A.	T	K.R.	...	Rice, Maize	N.A.	N.A.	N.A.	N.A.	Mokokchung 80	...
2.	Khumishi(C)	N.A.	R	Rice, Maize	N.A.	N.A.	N.A.	N.A.	Mokokchung 60	...
3.	Khumishi(B)	N.A.	R	K.R.	...	Rice, Maize	N.A.	N.A.	N.A.	N.A.	Mokokchung 81	...
4.	Khumishi(A)	N.A.	Pr.S(1)	...	R	Rice, Maize	N.A.	N.A.	N.A.	N.A.	Mokokchung 80	...
5.	T/Island	N.A.	Mid.S(1)	...	R	K.R.	...	Rice, Maize	N.A.	N.A.	N.A.	N.A.	Mokokchung 41	...
6.	Kathava	N.A.	Pr.S(1)	...	R	K.R.	...	Rice, Maize	N.A.	N.A.	N.A.	N.A.	Mokokchung 80	...
7.	Yeshito	N.A.	Pr.S(1)	...	R	K.R.	...	Rice, Maize	N.A.	N.A.	N.A.	N.A.	Mokokchung 85	...
8.	Achikuchu (B)	N.A.	R	K.R.	...	Rice, Maize	N.A.	N.A.	N.A.	N.A.	Mokokchung 70	...

VILLAGE DIRECTORY Amenities and Land Use

Circle : **ACHIKUCHU 2/17** (Contd.)

L.C. No.	Name of the village	Total area of the village (in acres)	Amenities available within the village					Staple food	Land use (i.e. area under different types of land use in acres)					Nearest town and distance (in Km)	Day or days of the market/hat if any held in the village	Remarks including any place of religious, historical or archaeological interest	
			Educational	Medical	Power supply	Drinking water	Communication and Telegraph		Forest	Irrigated	Unirrigated	Culturable waste	Area not available for cultivation				
1	2	3	4	5	6	7	8	9	10	11	12	13	14	15	16	17	18
9.	Achikuchu (A)	N.A.	Mid.S(1)	R	K.R.	...	Rice, Maize	N.A.	N.A.	N.A.	N.A.	N.A.	Mokokchung 71
10.	Asuto	N.A.	Pr.S(1)	R	K.R.	...	Rice, Maize	N.A.	N.A.	N.A.	N.A.	N.A.	Mokokchung 71
11.	Nihoshe	N.A.	Pr.S(1)	R	K.R.	..	Rice, Maize	N.A.	N.A.	N.A.	N.A.	N.A.	Mokokchung 75
12.	Tuzuhu	N.A.	Pr.S(1)	R	Rice, Maize	N.A.	N.A.	N.A.	N.A.	N.A.	Mokokchung 80
13.	Kitahu	N.A.	Pr.S(1)	R	Rice, Maize	N.A.	N.A.	N.A.	N.A.	N.A.	Mokokchung 85
14.	Koiboto	N.A.	Pr.S(1)	R	K.R.	...	Rice, Maize	N.A.	N.A.	N.A.	N.A.	N.A.	Mokokchung 90
15.	Lizuto	N.A.	Mid.S(1)	R	K.R.	...	Rice, Maize	N.A.	N.A.	N.A.	N.A.	N.A.	Mokokchung 95
16.	Ngozubo	N.A.	Pr.S(1)	R	K.R.	...	Rice, Maize	N.A.	N.A.	N.A.	N.A.	N.A.	Mokokchung 85
17.	Melahumi	N.A.	Pr.S(1)	R	K.R.	...	Rice, Maize	N.A.	N.A.	N.A.	N.A.	N.A.	Mokokchung 100
18.	Aghulito	N.A.	Pr.S(1)	R	K.R.	...	Rice, Maize	N.A.	N.A.	N.A.	N.A.	N.A.	Mokokchung 79
19.	Satami	N.A.	T	K.R.	...	Rice, Maize	N.A.	N.A.	N.A.	N.A.	N.A.	Mokokchung 76
20.	Sahuboto	N.A.	Mid.S(1)	R	K.R.	...	Rice, Maize	N.A.	N.A.	N.A.	N.A.	N.A.	Mokokchung 90

Circle : WOKHA 2/18

1.	Yikhum	N.A.	Pr.S(1)	...	W	K.R.	...	Rice	N.A.	N.A.	N.A.	N.A.	Mokokchung	51	...
2.	Englan	N.A.	Mid.S(1)	D(1)	...	W	K.R.	P.O.	N.A.	N.A.	N.A.	N.A.	Mokokchung	46	...
3.	Rephyim Old	N.A.	Pr.S(1)	...	W	K.R.	...	Rice	N.A.	N.A.	N.A.	N.A.	Mokokchung	40	...
4.	Riphyim New	N.A.	Pr.S(1)	...	W	K.R.	...	Rice	N.A.	N.A.	N.A.	N.A.	Mokokchung	NA	...
5.	Changsu Old	N.A.	Pr.S(1) Mid.S(1)	...	W	K.R.	...	Rice	N.A.	N.A.	N.A.	N.A.	Mokokchung	91	...
6.	Changsu New	N.A.	Pr.S(1)	...	W	K.R.	P.O.	Rice	N.A.	N.A.	N.A.	N.A.	Mokokchung	64	...
7.	Koio	N.A.	Pr.S(1)	...	W	P.R.	...	Rice	N.A.	N.A.	N.A.	N.A.	Mokokchung	48	...
8.	Nungying	N.A.	Pr.S(1)	...	W	K.R.	...	Rice	N.A.	N.A.	N.A.	N.A.	Mokokchung	57	...
9.	Seluku	N.A.	Pr.S(1)	...	W	K.R.	...	Rice	N.A.	N.A.	N.A.	N.A.	Mokokchung	48	...
10.	Mongya	N.A.	Pr.S(1)	...	W	K.R.	...	Rice	N.A.	N.A.	N.A.	N.A.	Mokokchung	38	...
11.	Tsungki	N.A.	Pr.S(1)	...	W	K.R.	...	Rice	N.A.	N.A.	N.A.	N.A.	Mokokchung	48	...
12.	Chukitong	N.A.	Mid.S(1)	D(1)	...	W	...	P.O.	N.A.	N.A.	N.A.	N.A.	Mokokchung	48	...
13.	Longsachung	N.A.	Pr.S(1)	...	W	K.R.	...	Rice	N.A.	N.A.	N.A.	N.A.	Mokokchung	3	...
14.	Niroyo	N.A.	Pr.S(1)	...	W	K.R.	...	Rice	N.A.	N.A.	N.A.	N.A.	Mokokchung	70	...
15.	Yantharo	N.A.	Mid.S(1)	D(1)	...	T	K.R.	...	N.A.	N.A.	N.A.	N.A.	Mokokchung	70	...
16.	Longla	N.A.	WT	Rice	N.A.	N.A.	N.A.	N.A.	Mokokchung	9	...
17.	Yimkha	N.A.	Pr.S(1)	...	W	Rice	N.A.	N.A.	N.A.	N.A.	Kohima	46	...
18.	N. Longidang	N.A.	W	K.R.	...	Rice	N.A.	N.A.	N.A.	N.A.	Kohima	NA	...
19.	Humtso	N.A.	Pr.S(1)	...	W	K.R.	...	Rice	N.A.	N.A.	N.A.	N.A.	Kohima	11	...
20.	Elumyo	N.A.	Pr.S(1)	...	W	K.R.	...	Rice	N.A.	N.A.	N.A.	N.A.	Kohima	NA	...
21.	Vanxhosung	N.A.	Pr.S(1)	...	W	P.R.	...	Rice	N.A.	N.A.	N.A.	N.A.	Kohima	57	...

VILLAGE DIRECTORY Amenities and Land Use

Circle : WOKHA 2/18 (Contd.)

L.C. No.	Name of the village	Total area of the village (in acres)	Amenities available within the village					Land use (i.e. area under different types of land use in acres)										Day or days of the market/ hat if any held in the village	Remarks including any place of religious, historical or archaeological interest
			Educational	Medical	Power supply	Drinking water	Communication	Postal and Telegraph	Staple food	Forest	Irrigated	Unirrigated	Culturable waste	Area not available for cultivation	Nearest town and distance (in Km)				
1	2	3	4	5	6	7	8	9	10	11	12	13	14	15	16	17	18		
22.	Phire	N.A.	Pr.S(1) Mid.S(1) Sec.S(1)	D(1)	...	W	P.R.	...	Rice	N.A.	N.A.	N.A.	N.A.	N.A.	N.A. Kohima 56		
23.	Shaki	N.A.	Pr.S(1)	W	K.R.	...	Rice	N.A.	N.A.	N.A.	N.A.	N.A.	N.A. Kohima 69		
24.	Shankitong	N.A.	Pr.S(1)	W	K.R.	...	Rice	N.A.	N.A.	N.A.	N.A.	N.A.	N.A. Kohima 67		
25.	Longsa	N.A.	Pr.S(1) Mid.S(1)	T	K.R.	...	Rice	N.A.	N.A.	N.A.	N.A.	N.A.	N.A. Kohima 50		
26.	Pangitong	N.A.	Pr.S(1)	W	K.R.	...	Rice	N.A.	N.A.	N.A.	N.A.	N.A.	N.A. Kohima 80		
27.	Wokha	N.A.	Pr.S(1)	T	K.R.	...	Rice	N.A.	N.A.	N.A.	N.A.	N.A.	N.A. Kohima 74		
28.	Wokha H.Q.	N.A.	Pr.S(1) Mid.S(1) Sec.S(1)	H(1)	E	W,TK, R	K.R.	P.O. Phone	Rice	N.A.	N.A.	N.A.	N.A.	N.A.	N.A. Kohima 75		

Circle : SANIS 2/19

1.	Sunglup	N.A.	Pr.S(1)	W	K.R.	...	Rice	N.A.	N.A.	N.A.	N.A.	N.A.	N.A. Mokochung 120
2.	Yonchucho	N.A.	Pr.S(1)	W	K.R.	...	Rice	N.A.	N.A.	N.A.	N.A.	N.A.	N.A. Mokochung 23
3.	Sanis	N.A.	Pr.S(1)	W	K.R.	...	Rice	N.A.	N.A.	N.A.	N.A.	N.A.	N.A. Mokochung 112
4.	Sanis H.Q.	N.A.	Sec.S(1)	D(1)	...	T	K.R.	P.O.	Rice	N.A.	N.A.	N.A.	N.A.	N.A.	N.A. Mokochung 104

5.	Baghty	N.A.	Pr.S(1)	HC(1)	...	T	K.R.	P.O.	Rice	N.A.	N.A.	N.A.	N.A.	N.A.	Mokokchung 124	...
6.	Meahangpen	N.A.	Pr.S(1)	W	K.R.	...	Rice	N.A.	N.A.	N.A.	N.A.	N.A.	Mokokchung 102	...
7.	Tsopo	N.A.	Pr.S(1)	W	K.R.	...	Rice	N.A.	N.A.	N.A.	N.A.	N.A.	Mokokchung 106	...
8.	Chudi	N.A.	Pr.S(1)	W	K.R.	...	Rice	N.A.	N.A.	N.A.	N.A.	N.A.	Mokokchung 123	...
9.	Longtsung	N.A.	Pr.S(1)	W	K.R.	...	Rice	N.A.	N.A.	N.A.	N.A.	N.A.	Mokokchung 126	...
10.	Norokcho	N.A.	Pr.S(1)	W	K.R.	...	Rice	N.A.	N.A.	N.A.	N.A.	N.A.	Mokokchung 131	...
Circle : BHANDARI 2/20																
1.	Yimsgungu- tsomo	N.A.	Pr.S(1)	W	K.R.	...	Rice	N.A.	N.A.	N.A.	N.A.	N.A.	Mokokchung 96	...
2.	Arnboto	N.A.	Pr.S(1)	W	K.R.	...	Rice	N.A.	N.A.	N.A.	N.A.	N.A.	Mokokchung 80	...
3.	Metlijan	N.A.	Pr.S(1)	W	K.R.	...	Rice	N.A.	N.A.	N.A.	N.A.	N.A.	Mokokchung 85	...
4.	Tsori New	N.A.	Pr.S(1)	W	K.R.	...	Rice	N.A.	N.A.	N.A.	N.A.	N.A.	Mokokchung 50	...
5.	Tsori Old	N.A.	Pr.S(1) Mid.S(1)	W	K.R.	...	Rice	N.A.	N.A.	N.A.	N.A.	N.A.	Mokokchung 80	...
6.	Wozhuyan	N.A.	Pr.S(1)	W	K.R.	...	Rice	N.A.	N.A.	N.A.	N.A.	N.A.	Mokokchung 81	...
7.	Chagpang	N.A.	Pr.S(1)	D(1)	...	W	K.R.	...	Rice	N.A.	N.A.	N.A.	N.A.	N.A.	Mokokchung 100	...
8.	Lio-Longi- dang	N.A.	Pr.S(1) Mid.S(1)	W,TK	K.R.	...	Rice	N.A.	N.A.	N.A.	N.A.	N.A.	Mokokchung 60	...
9.	Yimpang	N.A.	Pr.S(1)	W	K.R.	...	Rice	N.A.	N.A.	N.A.	N.A.	N.A.	Dimapur 135	...
10.	Alikhum	N.A.	Pr.S(1)	W	P.R.	...	Rice	N.A.	N.A.	N.A.	N.A.	N.A.	Dimapur 300	...
11.	Mikirang	N.A.	Pr.S(1)	W	K.R.	...	Rice	N.A.	N.A.	N.A.	N.A.	N.A.	Dimapur 300	...
12.	L. Longchum	N.A.	Pr.S(1)	W	K.R.	...	Rice	N.A.	N.A.	N.A.	N.A.	N.A.	Dimapur 300	...
13.	Bhandari	N.A.	Pr.S(1)	W	K.R.	...	Rice	N.A.	N.A.	N.A.	N.A.	N.A.	Dimapur 70	...

VILLAGE DIRECTORY Amenities and Land Use

Circle : BHANDARI 2/20 (Contd.)

I.C. No.	Name of the village	Total area of the village (in acres)	Amenities available within the village			Land use (i.e. area under different types of land use in acres)					Staple food	Nearest town and distance (in Km)	Day or days of the market that if any held in the village	Remarks including any place of religious, historical or archaeological interest			
			Educational	Medical	Power supply	Drinking water	Communication	Postal and Telegraph	Forest	Irrigated					Unirrigated	Culturable waste	Area not available for cultivation
1	2	3	4	5	6	7	8	9	10	11	12	13	14	15	16	17	18
14.	Longayim	N.A.	Pr.S(1)	W	K.R.	...	Rice	N.A.	N.A.	N.A.	N.A.	N.A.	Dimapur* 105
15.	Merapani	N.A.	Pr.S(1)	W	K.R.	...	Rice	N.A.	N.A.	N.A.	N.A.	N.A.	Dimapur 250
16.	Bhandari H.Q.	N.A.	Pr.S(1) Mid S(1)	H(1)	...	W	K.R.	P.O.	Rice	N.A.	N.A.	N.A.	N.A.	N.A.	Dimapur N.A.
17.	Yimparasa	N.A.	Pr.S(1)	W	K.R.	...	Rice	N.A.	N.A.	N.A.	N.A.	N.A.	Dimapur N.A.
18.	Ngotsok	N.A.	W	K.R.	...	Rice	N.A.	N.A.	N.A.	N.A.	N.A.	Dimapur 300
19.	Yimza	N.A.	Pr.S(1)	W	K.R.	...	Rice	N.A.	N.A.	N.A.	N.A.	N.A.	Dimapur 250
20.	Mongphio	N.A.	Pr.S(1)	W	Rice	N.A.	N.A.	N.A.	N.A.	N.A.	Dimapur N.A.
21.	Roni	N.A.	Pr.S(1)	TK,R	K.R.	...	Rice	N.A.	N.A.	N.A.	N.A.	N.A.	Dimapur 54
22.	Pongtong	N.A.	W	K.R.	...	Rice	N.A.	N.A.	N.A.	N.A.	N.A.	Dimapur 95
23.	Lishuyo	N.A.	Pr.S(1)	W	Rice	N.A.	N.A.	N.A.	N.A.	N.A.	Dimapur N.A.
24.	Singkha	N.A.	Pr.S(1)	W	K.R.	...	Rice	N.A.	N.A.	N.A.	N.A.	N.A.	Dimapur 170
25.	Lio-Wokha	N.A.	Pr.S(1)	W	K.R.	...	Rice	N.A.	N.A.	N.A.	N.A.	N.A.	Dimapur 60
26.	Suphayam	N.A.	R	Rice	N.A.	N.A.	N.A.	N.A.	N.A.	Dimapur 60
27.	Liphiyan	N.A.	Pr.S(1)	W	K.R.	...	Rice	N.A.	N.A.	N.A.	N.A.	N.A.	Dimapur N.A.

28.	Yamhon New	N.A.	Pr-S(1) Mid.S(1)	D(1)	...	W	K.R.	...	Rice	N.A.	N.A.	N.A.	N.A.	N.A.	N.A.	Dimapur 70	...
29.	Yamhon Old	N.A.	Pr-S(1)	W	K.R.	...	Rice	N.A.	N.A.	N.A.	N.A.	N.A.	N.A.	Dimapur N.A.	...
30.	Koro	N.A.	Pr-S(1)	W	K.R.	...	Rice	N.A.	N.A.	N.A.	N.A.	N.A.	N.A.	Dimapur 78	...
31.	Longkhung	N.A.	Pr-S(1)	W	K.R.	...	Rice	N.A.	N.A.	N.A.	N.A.	N.A.	N.A.	Dimapur 64	...
32.	Zukhushe	N.A.	Pr-S(1)	W	K.R.	...	Rice	N.A.	N.A.	N.A.	N.A.	N.A.	N.A.	Dimapur 40	...

Circle : **LOTSU** 2/21

1.	Lotso	N.A.	Mid.S(1)	W	K.R.	...	Rice	N.A.	N.A.	N.A.	N.A.	N.A.	N.A.	Mokokchung 120	...
2.	Pyangsa	N.A.	Pr-S(1)	W	K.R.	...	Rice	N.A.	N.A.	N.A.	N.A.	N.A.	N.A.	Mokokchung 125	...
3.	Motlan	N.A.	Pr-S(1)	D(1)	...	W	K.R.	...	Rice	N.A.	N.A.	N.A.	N.A.	N.A.	N.A.	Mokokchung 125	...
4.	Pyochu	N.A.	Pr-S(1)	W	Rice	N.A.	N.A.	N.A.	N.A.	N.A.	N.A.	Mokokchung 130	...
5.	N. Longchum	N.A.	Pr-S(1)	W	Rice	N.A.	N.A.	N.A.	N.A.	N.A.	N.A.	Mokokchung 129	...
6.	Hanku	N.A.	Pr-S(1)	W	K.R.	...	Rice	N.A.	N.A.	N.A.	N.A.	N.A.	N.A.	Mokokchung 130	...
7.	Yankeli	N.A.	Pr-S(1)	W	Rice	N.A.	N.A.	N.A.	N.A.	N.A.	N.A.	Dimapur 50	...
8.	Ralan Old	N.A.	Pr-S(1)	W	Rice	N.A.	N.A.	N.A.	N.A.	N.A.	N.A.	Dimapur 28	...
9.	Ralan New	N.A.	Mid.S(1)	D(1)	...	WR	Rice	N.A.	N.A.	N.A.	N.A.	N.A.	N.A.	Dimapur 40	...
10.	Chandala Shung	N.A.	Pr-S(1)	W	Rice	N.A.	N.A.	N.A.	N.A.	N.A.	N.A.	Dimapur 40	...
11.	Woroku	N.A.	Pr-S(1)	W	Rice	N.A.	N.A.	N.A.	N.A.	N.A.	N.A.	Dimapur 50	...
12.	Yanpha	N.A.	Pr-S(1)	W	K.R.	...	Rice	N.A.	N.A.	N.A.	N.A.	N.A.	N.A.	Dimapur 30	...
13.	Liphanyan	N.A.	Pr-S(1)	W	Rice	N.A.	N.A.	N.A.	N.A.	N.A.	N.A.	Dimapur 45	...

VILLAGE DIRECTORY

Amenities and Land Use

Circle : **AITEPYONG** 2/22

L.C. No.	Name of the village	Total area of the village (in acres)	Amenities available within the village					Land use (i.e. area under different types of land use in acres)					Nearest town and distance (in Km)	Day or days of the market/hat if any held in the village	Remarks including any place of religious, historical or archaeological interest		
			Educational	Medical	Power supply	Drinking water	Communication	Postal and Telegraph	Food	Forest	Irrigated	Unirrigated				Culturable waste	Area not available for cultivation
1	2	3	4	5	6	7	8	9	10	11	12	13	14	15	16	17	18
1.	Mekokla	N.A.	Pr.S(1)	D(1)	...	TK	K.R.	...	Rice	N.A.	N.A.	N.A.	N.A.	N.A.	Mokokchung N.A.
2.	Akuk	N.A.	Pr.S(1)	TK	K.R.	...	Rice	N.A.	N.A.	N.A.	N.A.	N.A.	Mokokchung N.A.
3.	Aitepyong H.Q.	N.A.	Pr.S(1) Sec.S(1)	D(1) MCW (1)	...	TK	K.R.	P.O.	Rice	N.A.	N.A.	N.A.	N.A.	N.A.	Mokokchung N.A.	Wednes- day	...
4.	Lakhuti	N.A.	Pr.S(1)	TK	K.R.	...	Rice	N.A.	N.A.	N.A.	N.A.	N.A.	Mokokchung N.A.
Circle : SUNGRO 2/23																	
1.	Sungro H.Q.	N.A.	Sec.S(1)	D(1)	...	W	P.R.	P.O.	Rice	N.A.	N.A.	N.A.	N.A.	N.A.	Mokokchung 38
2.	Pangti	N.A.	Pr.S(1) Mid.S(2)	W	K.R.	...	Rice	N.A.	N.A.	N.A.	N.A.	N.A.	Mokokchung 42
3.	Okotso	N.A.	Pr.S(1)	W	K.R.	...	Rice	N.A.	N.A.	N.A.	N.A.	N.A.	Mokokchung 35
4.	Aree(Old)	N.A.	Pr.S(1)	W	K.R.	...	Rice	N.A.	N.A.	N.A.	N.A.	N.A.	Mokokchung 29
5.	Aree (New)	N.A.	Pr.S(1)	W	K.R.	...	Rice	N.A.	N.A.	N.A.	N.A.	N.A.	Mokokchung 32



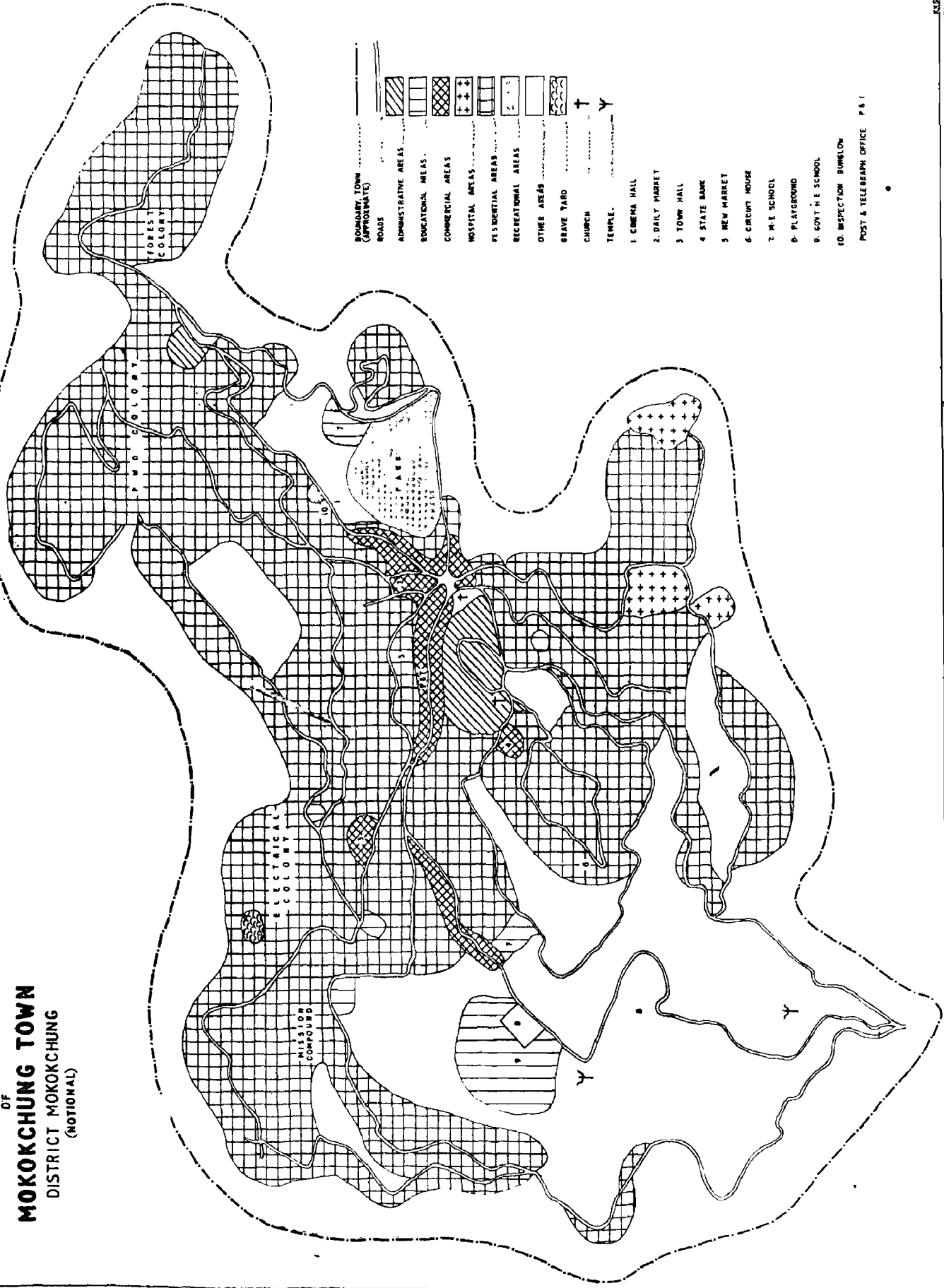
APPEN-
CIRCLE WISE ABSTRACT OF EDUCATIONAL
Nature of

Sl. No.	Name of the Circle	Educational									
		Primary School		Middle School		Secondary School		College		Others	
		Number of villages having Primary schools	Number of primary schools	Number of villages having middle schools	Number of middle schools	Number of villages having secondary schools	Number of secondary schools	Number of villages having colleges	Number of colleges	Number of villages having educational institutions	Number of educational institutions
1	2	3	4	5	6	7	8	9	10	11	12
1.	Ongpangkong	12	23	11	11	N.A.	N.A.
2.	Chuchuyimlang	9	9	3	3	1	1	N.A.	N.A.
3.	Tuli	5	5	1	1	N.A.	N.A.
4.	Alongkima	10	10	9	9	1	1	N.A.	N.A.
5.	Kobulong	8	9	3	3	1	1	N.A.	N.A.
6.	Longchem	20	21	3	3	1	1	N.A.	N.A.
7.	Mangkulemba	1	1	1	1	N.A.	N.A.
8.	Changtongya	5	8	1	1	1	1	N.A.	N.A.
9.	Zunheboto	13	13	1	1	1	1	N.A.	N.A.
10.	Aghunato	17	17	2	2	1	1	N.A.	N.A.
11.	Satakha	22	22	2	2	N.A.	N.A.
12.	Suruhoto	12	13	2	2	1	1	N.A.	N.A.
13.	Akuluto	17	17	2	2	N.A.	N.A.
14.	Atoizu	16	16	2	2	1	1	N.A.	N.A.
15.	Satoi	7	7	2	2	N.A.	N.A.
16.	Hoshepu	3	3	1	1	N.A.	N.A.
17.	Achikuchu	11	11	4	4	N.A.	N.A.
18.	Wokha	23	23	7	7	2	2	N.A.	N.A.
19.	Sanis	9	9	N.A.	N.A.
20.	Bhandari	29	29	4	4	N.A.	N.A.
21.	Lotsu	11	11	2	2	N.A.	N.A.
22.	Aitepyong	4	4	1	1	N.A.	N.A.
23.	Sungro	4	4	1	1	1	1	N.A.	N.A.
Total for District		260	285	63	63	14	14	N.A.	N.A.

DIX**MEDICAL AND OTHER AMENITIES****Amenity**

Medical				Power supply			Drinking water			Communication		Postal and Telegraph				
Dispensary		Hospital		Number of villages where power supply is			Number of villages having			Number of villages having		Post office		Telegraph office		
Number of villages having dispensaries	Number of dispensaries	Number of villages having hospitals	Number of hospitals	Etc.	Available	Not available	Tap	Well	Etc.	Pucca Road	Kutchha Road	Number of villages having post offices	Number of post offices	Number of villages having Telegraph offices	Number of Telegraph offices	Etc.
13	14	15	16	17	18	19	20	21	22	23	24	25	26	27	28	29
9	9	5	12	3	11	4	7	11	7	7
2	2	1	1	...	3	9	7	11	11	1	1
4	4	3	3	1	...	5	2	5	1	1
4	4	1	1	1	3	11	6	5	4	2	11	1	1
4	4	1	7	1	7	...	1	1	7	1	1
3	3	1	1	24	4	9	12	5	13	2	2
1	1	1	1	1	1	1
1	1	1	1	...	3	2	1	4	5	5	5	1	1
...	...	1	1	...	1	16	4	6	4	...	13	1	1	1
1	1	1	1	...	1	20	8	11	2	...	13	1	1
2	2	1	24	5	17	2	2	17
1	1	1	11	7	...	6	...	8	1	2
...	...	2	2	...	1	17	1	19	1	10	7	1	1
1	1	1	1	1	2	18	16	5	2	...	18	2	2
2	2	9	2	2	5	...	9
...	5	...	3	2	...	4
...	20	2	...	18	...	17
4	4	1	1	...	1	27	4	25	2	3	22	4	4	1
1	1	1	...	10	2	8	10	2	2
2	2	1	1	32	...	29	6	2	27	1	1
2	2	13	...	13	1	...	5
2	2	1	...	4	4	...	4	1	1
1	1	5	...	5	...	1	4	1	1
47	47	11	11	5	32	294	81	183	86	40	242	30	90 31	2

**SCHEMATIC LANDUSE MAP
OF
MOKKCHUNG TOWN
DISTRICT MOKKCHUNG
(NOTIONAL)**



NOTES ON TOWN DIRECTORY

The definition of an urban unit as adopted in the Census is as follows :

- (i) All places with a municipality, corporation or cantonment or a notified town area
- (ii) All other places which satisfy the following criteria are also recognised as towns
 - (1) a minimum population of 5,000
 - (2) at least 75 percent of the male working population is non-agricultural and
 - (3) a density of population of at least 1,000 per square mile or 400 per square Km.

All the towns are classified into the following six categories according to prescribed population.

1. Class I — with a population of 100,000 and above.
2. Class II — with a population of 50,000 to 99,999.
3. Class III — with a population of 20,000 to 49,999.
4. Class IV — with a population of 10,000 to 19,999.
5. Class V — with a population of 5,000 to 9,999.
6. Class VI — with a population of less than 5,000.

Class I town with a population of 100,000 and above is termed as a city in the Census. There is no city in this State. There is only one town (Class IV) in the district of Mokokchung. No new town has come up in this district during the decade of 1961-71.

The town Directory portion contains seven statements which are explained below.

STATEMENT 1

This statement gives the information on the status of the town, decadal population since the

year 1901 and functional categories as observed in the 1971 Census. Abbreviation used in the statement is as follows :

T.C. = Town Committee.

The following tables gives the functional category of the town.

TABLE No. 1

Functional Category	Number (Names) of towns
Service	1 (Mokokchung)

We may now make an attempt to classify the towns according to the predominant functional characteristics of the town. A classification is attempted on the basis of the proportion of workers in various industrial categories of workers in each town. According to census the workers are classified into nine categories of economic activities.

The nine industrial categories of workers grouped into five sectors are given below.

Group No.	Functional characters	Industrial Categories
1	Primary activities	I, II, III & IV
2	Industry	V & VI
3	Trade and Commerce	VII
4	Transport	VIII
5	Services	IX

For each town the percentage of workers to the total workers under each of the above five groups is calculated and the functional character of the town is determined according to their percentage values.

(I) If the workers under one of the occupations form 40 percent or above of the total workers then it will be a monofunctional i.e., Primary activities or Industry or Service.

(II) If the percentage falling under any of

the sector as mentioned above is less than 40 percent then the next predominant sector is taken into account so that their total reaches 3/5 th of the working population i.e., 60 percent. Such a town is designated as industry cum trade and commerce or transport cum service as the figures indicate.

(III) If the percentage of two predominant sectors does not come to 60 percent then the third predominant sector is taken into account to form 60 percent and such a town is designated as trade and commerce cum transport cum service or industry cum service cum transport as the figures indicate.

It has been mentioned earlier also that Mokokchung town is the only town exists in the district which has a functional character of service.

Statement II

This statement gives the physical aspects and location of the town as on 1969. Under the physical aspects the statement furnishes information relating to annual rainfall in mili-

metre and temperature in centigrade. The statement further furnishes the distance of the town from the nearest city with population of one lakh and above, distance from the State Head Quarters, District Head Quarters, Sub-divisional Head Quarters, the nearest railway station and the bus route.

STATEMENT III

This statement shows the details of the municipal finance for the year 1968-69. The total receipts and the total expenditures are rounded off in terms of Rs. '00'. The statement covers the receipts under different heads like receipt through taxes, revenue derived from municipal properties and powers apart from taxation, Government grants, loan, advances and other sources. Like wise the expenditures incurred are shown under different heads such as expenditures on general administration, public safety, public health and conveniences, public works, public institutions and others.

The following table shows the per capita receipts and expenditures of the municipal finance of Mokokchung Town.

TABLE No. 2

Class of Town	No. of town	PER CAPITA						
		Receipt			Expenditure			
		Total Receipt (Rs.)	Receipt through taxes etc. (Rs.)	Receipt from all other sources (Rs.)	Total expenditure (Rs.)	Expenditure on public health conveniences (Rs.)	Expenditure on public institutions (Rs.)	Expenditure on all other aspects (Rs.)
1	2	3	4	5	6	7	8	9
Class IV	1	7.17	2.12	5.05	7.84	0.35	0.03	7.46

STATEMENT IV

This statement presents the extent of civic and other amenities available as in 1969. It furnishes information on the type of road with length in Km., system of sewerage/drainage, number of latrines of different types, method of disposal of night soil, source and capacity of protected water supply, existence of fire fighting services, number of electric connections separately under domestic, industrial, commercial and also the number of road lighting points.

The abbreviations used in this statement are as follows :

- PR = Pucca Road
- KR = Kutcha Road
- OSD = Open surface drainage
- ST = Septic tank latrines
- R = River

The town has open surface drainage. Underground sewerage system is yet to be provided. Thus the position of drainage system in Mokokchung town is not satisfactory. Service latrines out number the water borne latrines in the town. The town has septic tanks for disposal of night soil. Water is supplied to the people from the river. From this statement it is seen that only 48,000 gallons of water are supplied per day which accounts for 2 gallons per capita per day.

STATEMENT V

This statement presents the information relating to medical, educational, recreational and cultural facilities in the town of the district for the year 1969.

Under the heading 'medical facilities' the number separately of hospitals, Dispensaries, T. B. Clinics, Health centres, Nursing Homes are shown in the statement. As regards the 'educational facilities' the number of Arts/Science/Commerce College, Medical College, Engineering College, Polytechnics, recognised shorthand, type writing and other vocational training institutions, Higher Secondary or Secondary Schools, Junior Secondary/middle Schools, Primary schools are also given. Under the heading 'Recreational and cultural facilities' the number of Studios, Cinemas, Auditoria/Drama halls and Public Libraries including Reading Rooms are also indicated in the Statement.

Abbreviations used in this Statement are as follows :

- H = Hospital
- D = Dispensary
- TBC = T.B. Clinic
- A = Arts College

The town of Mokokchung has one hospital, one dispensary and one T. B. Clinic. The extent of medical facilities is shown with the help of the following table.

TABLE No. 3

Name of Town	Total No. of beds in medical institution	No. of beds per 1,000 population
1	2	3
Mokokchung	125	7

The town has one Arts College, one High/Higher Secondary/Secondary School, 2 Junior

Secondary/Middle Schools and 13 Primary Schools. The Town does not have any Medical College

Engineering College and Polytechnic institution. However, the extent of educational facilities per

1,000 population is shown in the following table.

TABLE No. 4

Name of Town	Number per 1,000 population		
	Secondary School	Middle Medical School	Primary School
1	2	3	4
Mokokchung	0.06	0.11	0.75

The number of Secondary Schools, Middle schools and primary schools per 1,000 population is 0.06, 0.11 and 0.75 respectively.

In the town there are 1 cinema hall and 2 Auditoria/Drama Halls.

STATEMENT VI

This statement gives the details of trade, commerce, industry and banking for the year 1969 in the town. In the statement information

has been given on the three most important commodities imported into the town, three most important commodities exported from the town and three most important commodities manufactured in the town. There are only two banks in the town.

STATEMENT VII

This statement presents the sex-wise population of the town by religion as recorded in the 1971 Census.

TOWN DIRECTORY

Statement I

Status, growth, history and functional category of towns

Sl. No.	Name of town	Location Code No	Name of circle	Population of the towns at the census of							Functional category		
				1901	1911	1921	1931	1941	1951	1961		1971	
1	2	3	4	5	6	7	8	9	10	11	12	13	14
1.	Mokokchung	2/I	Mokokchung town	T.C.							6,158	17,423	Service

Statement II

Physical Aspects and location of towns, 1969.

Sl. No.	Name of town	Physical Aspects		Name of and road distance (Kms) from									
		Altitude (in meters)	Annual rainfall (in mm)	* Temperature	Nearest City with population of 1 lakh or more	State H.Q.	District H.Q.	Sub-Divisional H.Q./Circle H.Q.	Railway Station	Bus route	Navigable river/canal (if within) 10 Kms.	Sea port (if within) 50 Kms.	
													Maximum (in °C)
1	2	3	4	5	6	7	8	9	10	11	12	13	14
1.	Mokokchung	...	939.4	23.6	15.6	Gauhati 450.0	Kohima 280.0 (O)	Mokokchung (O)	Mokokchung (O)	Amguri 60.0	1. Mokokchung Zunheboto 64.0	2. Mokokchung Amguri 104.0	3. Mokokchung Tuensang 88.0

* Source :—Meteorological Bulletin of Nagaland Vol.-I (1970)

Statement III

Municipal finance--1968-1959

Sl. No.	Name of town	Receipt (Rs. 00)										Expenditure (Rs. 00)					
		Receipt through taxes etc.	Revenue derived from Municipalities & powers apart from taxation	Government Grant	Loan	Advances	Other sources	Total receipt	General Administration	Public safety	Public and convenience	Health work	Public institution	Others	Total Expenditure		
1	2	3	4	5	6	7	8	9	10	11	12	13	14	15	16		
1.	Mokokchung	370	380	500	1,250	512	...	62	785	5	2	1,366		

Statement IV

Civic and other amenities, 1969

Sl. No.	Name of town	Road length (in Kms)	System of Sewerage / Drainage	No. of latrines		Method of disposal of night soil	Protected water supply	Capacity (in gallon per day)	Fire fighting service	Electrification (No. of connection)			Others		
				Water borne	Other					Domestic	Industrial	Commercial		Road lighting points	
1	2	3	4	5	6	7	8	9	10	11	12	13	14	15	16
1.	Mokokchung	PR(6.0) KR(12.0)	O.S.D	721	1,034	...	ST	R	48,000	Yes	870	14	2	597	2

Statement V

Medical, Educational, Recreational and Cultural facilities, 1969.

(Figures denote units)

Sl. No.	Name of town	Medical facilities			Educational facilities							Recreational & Cultural facilities				
		Hospitals/ dispensaries/ T.B. Clinics	Health Centre/ Nursing homes	Beds in medical institutions noted in Col. No.	Engineering colleges	Medical colleges	Engineering colleges	Poly-technics	Recognised short hand, type-writing & other vocational training institutes	Higher Secondary Schools	Secondary/or middle schools	Junior secondary schools	Primary schools	Others	Studio	Cinemas
1	2	3	4	5	6	7	8	9	10	11	12	13	14	15	16	17
1.	Mokokchung	H(1) D(1) T.B.C.(1)	125	1(1)	1	1	2	13	1	2	...

TOWN DIRECTORY Statement VI

Trade, Commerce, Industry and Banking, 1969.

Sl. No.	Name of town	Names of three most important commodities imported			Names of most important commodities exported			Names of most important commodities manufactured			No. of Banks	No. of cultural credit societies	No. of Non-agri-cultural credit societies	Remarks
		1st	2nd	3rd	1st	2nd	3rd	1st	2nd	3rd				
1	2	3	4	5	6	7	8	9	10	11	12	13	14	15
1.	Mokokchung	Rice	Sugar	Dal	Bakery Products	Handloom products	Furniture	Bakery products	Handloom products	Furniture	2

(41)

Statement VII

Population by Religion, 1971

Sl. No.	Name of town	Buddhist		Christian		Hindu		Jain		Muslim		Sikh		Other Religions and persuasions		Religion not stated	
		M	F	M	F	M	F	M	F	M	F	M	F	M	F	M	F
1	2	3	4	5	6	7	8	9	10	11	12	13	14	15	16	17	18
1.	Mokokchung	36	29	4,727	4,009	6,920	1,029	399	21	205	18	11	19

PART X - B

**VILLAGE & TOWN
PRIMARY CENSUS ABSTRACT**



EXPLANATORY NOTES

The District Census Hand Book Part-B will furnish information on the number of occupied residential houses, total population by sex, scheduled tribes, literates and educated persons, workers classified by nine industrial categories and non-workers.

The definitions of the Census terms used in this book are explained below :-

Census House :— A "Census House" is a building or part of a building having a separate main entrance from the road or common courtyard or stair-case etc., used or recognised as a separate unit. It may be inhabited or vacant. It may be used for a residential or non-residential purpose or both.

Households :— A household is a group of persons who commonly live together and would take their meals from a common kitchen unless the exigencies of work prevented any of them from doing so. There may be one-member household, two-member household or multi-member household. For Census purposes each one of these types is regarded as a 'Household'. Again, there may be a household of persons related by blood or household of unrelated persons, the latter are Boarding House, Hostels, Residential Hotels, Orphanages, Rescue Homes, Ashrams etc. These are called 'Institutional Household'.

Scheduled Tribes :—They are members of the tribes who generally occupy the hilly areas or other rather inaccessible part of the Indian Union. They are generally backward and so the Government of India has prepared a schedule of such tribes for the purpose of giving them facilities in education and employment so that they may come up to the level of other advanced people of India as soon as possible. Scheduled tribes may belong to any religion.

In the 1971 Census no other caste or community other than those who belong to the Scheduled Tribes of Nagaland recorded as Scheduled tribes. A list of Scheduled Castes and Scheduled Tribes of Nagaland as notified in the Order of the President and as modified in the scheduled castes and scheduled tribes Modification order, 1956 and as amended from time to time is reproduced below.

1. Naga
2. Kuki
3. Kachari
4. Mikir
5. Garo

It should be noted that there is no Scheduled Caste in Nagaland as per the Constitution (Nagaland) Scheduled Tribes Order, 1970.

It should also be noted that only persons whose tribes are found within Nagaland according to the President's Order are recorded as Scheduled Tribes of Nagaland. It therefore follows that, as for example, a Khasi who may be scheduled tribe of Meghalaya can not be recorded as a scheduled tribe of Nagaland. Such people were recorded on the same category as the general population of the State.

Literate and Educated persons :— A person who can both read and write with understanding in any language is to be taken as a literate. A person who can merely read but cannot write is not a literate. It is not necessary that a person who is literate should have received any formal education or should have passed any minimum educational standard. All children of the age of 4 years or less are treated as illiterate even if the child is going to a school and may have picked up reading and writing a few odd words.

Workers :— A 'Worker' is a person whose main activity is participation in any economically productive work physically or mentally. Work involves not only actual work but effective supervision and direction of work.

When the main activity of a person qualifies him/her to be treated as a worker he/she is further categorised according to the type of work he/she performs. There are nine categories of workers as follows :—

- Category I Working as cultivator
- Category II Working as Agricultural Labourer.
- Category III Working in Livestock, Forestry, Fishing, Hunting & Plantation, Orchards & Allied activities.
- Category IV Mining and Quarrying
- Category V Manufacturing, Processing, Servicing & Repairs.
 - (a) Working at Household Industry.
 - (b) Other than Household Industry.
- Category VI Working in construction.
- Category VII Working in trade and Commerce.
- Category VIII Working in Transport, Storage and Communication.
- Category IX Working in other services.

Cultivator :— For the purpose of the Census a person is working as cultivator if he or she is engaged in cultivation by self or by supervision or direction in one's capacity as the owner or lessee of land hold from Government or as a tenant of land hold from private persons or institutions for payment or money, kind or share.

Agricultural Labourer :— A person who works in another person's land for wages in cash or kind should be regarded as an agricultural

labourer. He has no risk in the cultivation but he merely works in another person's land for wages.

Household Industry :— A Household Industry is defined as an industry conducted by the Head of the Household himself/herself and/or mainly by the members of the household at home or within the village in rural areas and only within the premises of the house where the households live in urban areas.

The industry should not be run on the scales of a registered factory.

A Household Industry should relate to production, processing, servicing, repairing or making and selling (but not merely selling) of goods. It does not include professions such as a pleader or doctor or barber, musician, dancer, water man, dhobi, astrologer, etc., or merely trade or business, even if such professions, trade or services are run at home by members of household.

Non-worker :— A "Non-worker" is a person whose main activity is not engaged in any economically productive work. Non-workers are categorised under seven broad head as follows :

1. **Household Duties :—** A person engaged in unpaid home duties (like housewife or other adult female) who does no other work, such as make articles at home for sale or wage, nor help regularly even part-time in family cultivation, industry, trade or business.

2. **Student :—** A student is a person whose main activity is returned as a student. This will cover all fulltime students or children attending school. Even if such persons participated in some work but not to the same extent as a fulltime worker, by merely helping casually as an unpaid family worker in family cultivation, household industry, trade or business, they should be treated primarily as student if that is their main activity.

3. Retired person or A Rentier :—A person who has retired from service and is doing no other work i.e., not employed again in some fulltime work or does not engage himself in some other work as cultivation, in business, trade etc., or a person who is a rentier or living on agricultural or non-agricultural royalty, rent or dividend, or any other person of independent means for securing which he does not have to work will be treated as non-worker.

4. Dependent :— This category includes all dependents such as infants or children not attending school or a person permanently disabled from work because of illness or old age. Dependents include all non-workers even if able bodied who have no other activity coming under any of the categories of non-workers and who are not seeking any work but are purely dependent.

5. Beggars etc. :— This includes baggars, vagrants or such cases as independent woman without indication of source of income and those of unspecified sources of sub-sistence and who are not engaged in any economically productive work.

6. Living in Institutions :— This covers convicts in jail or inmates of a penal, mental or charitable Institution even if such persons are compelled to do some work such as carpentry, carpet weaving, vegetable growing etc., in such institutions. An under-trial prisoner in a jail should not, however, be brought under this category but is to be indicated according to the main activity he was engaged before he was apprehended.

7. Other Non-workers :— This includes all non-workers who may not come under any of the six categories above but are seeking work. A boy or girl who has completed education or has stopped studying and is seeking work, will come under this category. A person irrespective of age and whether educated or not if he reports that he is not engaged in any other activity but is seeking work will come under this category.

POPULATION

The District of Mokokchung with an area of 3,852.0 Square Kilometres has a population of 168,242 out of which 88,256 are males and 79,986 are females as recorded in the 1971 Census. The population of 1971 Census has shown an increase of 42,241 persons over that of 1961 Census and an increase of 60,351 persons over 1951 Census. The percentages decennial growth of population are 16.79 and 33.52 for 1951-61¹ and 1961-71 respectively. The decade 1961-71 has shown the highest decennial growth compared to earlier decades.

The District has only one town, namely Mokokchung Town. It has a population of 17,423 out of which 12,298 are males and 5,125 are females. In 1961 the population of the town was 6,158. The percentage decennial growth of population as observed during 1961-71 is 182.93.

The sex ratio in the district is 906 females per 1,000 males which has fallen than that of the 1961 Census (958). Further, the sex-ratio in Mokokchung town is 417 females for every 1,000 males, while it was 647 in 1961 Census. This fall of sex-ratio may be due to the influx of males to the town for the sake of education, employment and business.

The density of population per square kilometre in the district is 44 as against 31 in the State while it was 25 in 1961 Census. The density of population per square kilometre in Mokokchung town is 1,121.

The District consists of 23 circles. They are (1) Ongpangkong, (2) Chuchuyimlang, (3) Tuli, (4) Alongkima, (5) Kobulong, (6) Longchem, (7) Mangkulemba, (8) Changtongya, (9) Zunheboto, (10) Aghunato, (11) Satakha, (12) Suruhoto, (13) Akuluto, (14) Atoizu, (15) Satoi, (16) Hoshepu, (17) Achikuchu, (18) Wokha, (19) Sanis, (20) Bhandari, (21) Lotsu, (22) Aitepyong, (23) Sungro.

Among the circles, Wokha circle has recorded the highest population (19,936) and next to it comes the Ongpangkong circle (18,242). The lowest population (511) has been recorded in Mangkulemba circle. The highest sex-ratio of 1,178 females for every 1,000 males is observed in Sungro circle and the lowest in Zunheboto circle (782 females per 1,000 males). The circles which are having greater number of females per 1,000 males are Sungro (1,178), Hoshepu (1,112), Suruhoto (1,087), Atoizu (1,065), Ongpangkong (1,053), Satakha (1,027), Satoī (1,025), Aghunato (1,023), Aitepyong (1,021), Akuluto (1,018), Kobulong (1,009), Chuchuyimlong (1,009), Alongkima (1,001).

38.15 per cent of the population of the district are literate. This literacy rate of the district is higher than that of the State rate of 27.40 per cent. In the Mokokchung town 62.10 per cent of the people are literate. 65.15 per cent of the urban males and 54.77 per cent of the urban females are literate. Among the circles the highest rate of literacy is observed

in Mangkulemba circle (60.47%). The lowest literacy rate is recorded in Aghunato circle (16.81%). The circles which are having literacy rates above the district rate are Mangkulemba (60.47%), Alongkima (57.43%), Longchem (52.53%), Tuli (52.52%), Kobulong (47.59%), Changtongya (41.65%), Ongpangkong (39.40%).

91.30 per cent of the population of the district are Scheduled Tribes. In Mokokchung Town they form 47.98 per cent.

It is observed that 46.63 per cent of the population are workers and 53.37 per cent are non-workers in the district. In Mokokchung Town 53.28 per cent are workers and 46.72 per cent non-workers.

Nagaland basically is an agricultural state. 79.03 per cent of the total workers of the State are agriculturists. Agriculturists form 76.85 per cent in the district.

In the district of Mokokchung there are 326 inhabited villages.

GRAPH SHOWING THE POPULATION TREND FROM 1901 TO 1971- MOKOKCHUNG DIST:

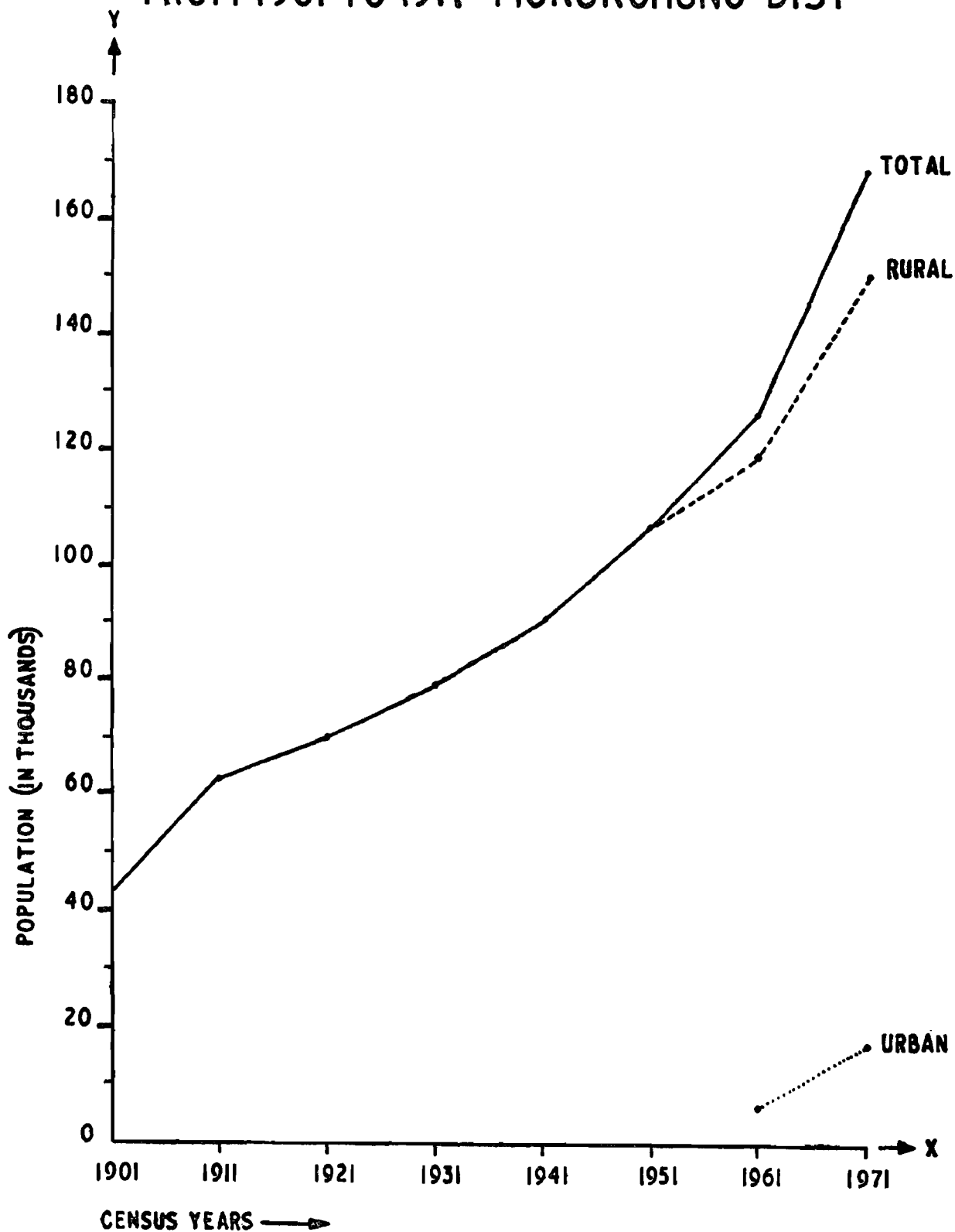
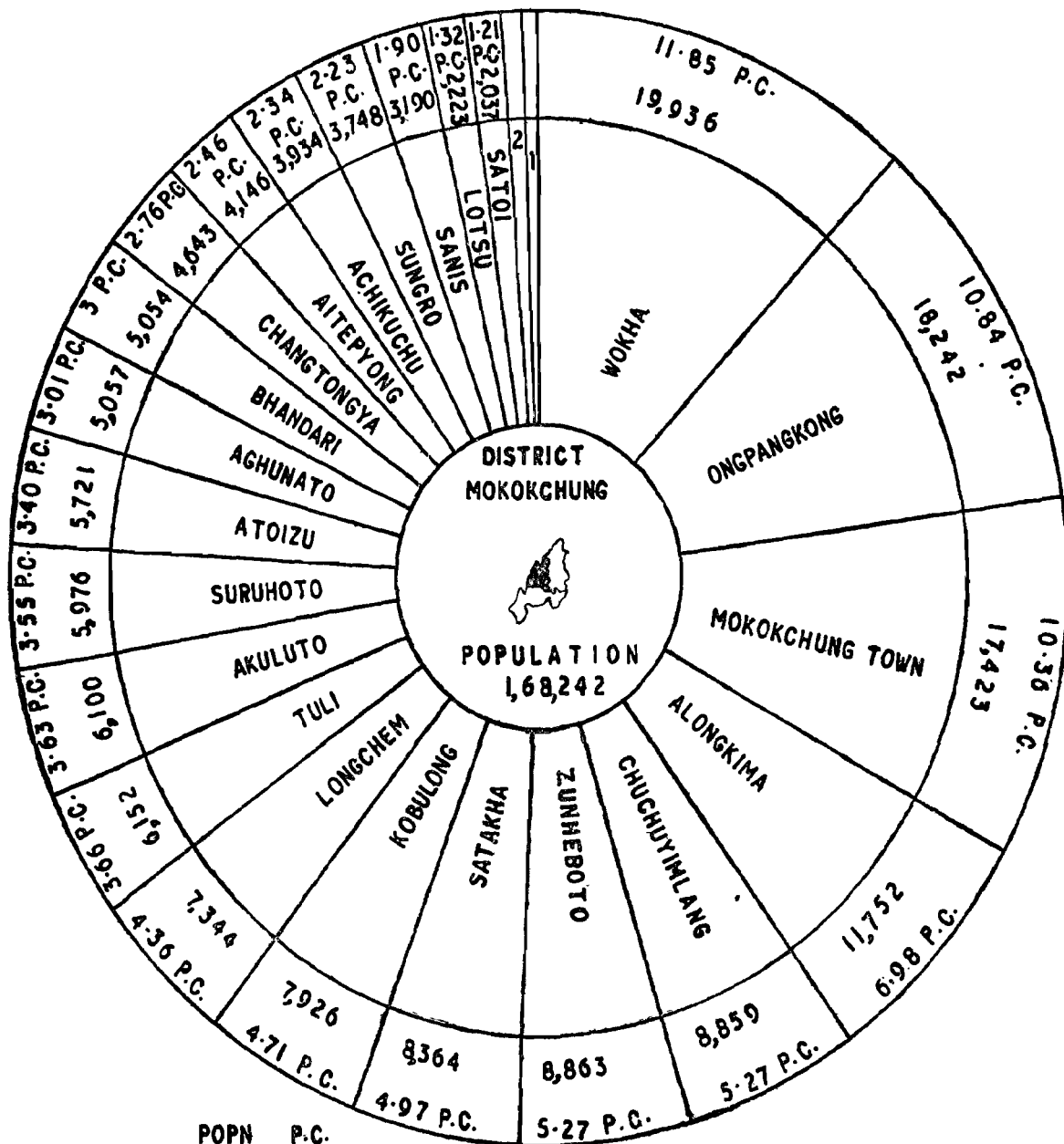


CHART SHOWING THE CIRCLE WISE DISTRIBUTION OF POPULATION —1971, MOKOKCHUNG DISTRICT



POPN P.C.
 1-MANGKULEMBA CIRCLE511 0.30
 2-HOSHEPU CIRCLE1041 0.62

LITERACY RATES, 1971


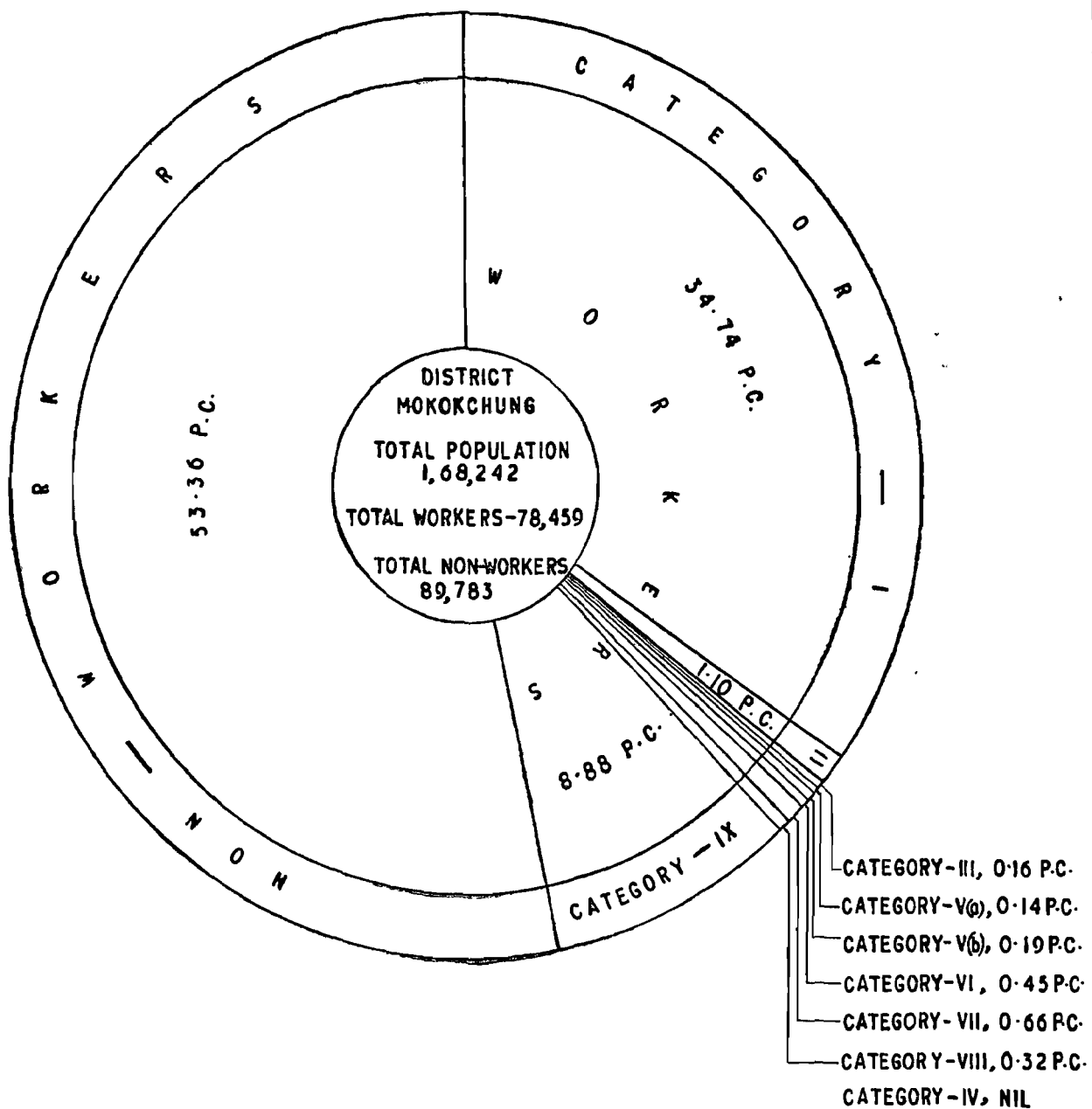


CHART SHOWING THE PERCENTAGES OF DIFFERENT CATEGORIES OF WORKERS & NONWORKERS -1971, MOKOKCHUNG DISTRICT



K.K.G.P



STATE PRIMARY

Location Code No.	State/District/ Circle	Total Rural Urban	Area in Sq. Kms	Occupied Residential houses	No. of House holds	Total population (Including Institutional and House-less persons)			Scheduled Castes		
						P	M	F	P	M	F
1	2	3	4	5	6	7	8	9	10	11	12
	Mokokchung District	T	*3,852.0	33,063	33,073	168,242	88,256	79,986
		R	3,836.5	30,170	30,178	150,819	75,958	74,861
		U	15.5	2,893	2,895	17,423	12,298	5,125
1	Ongpangkong	T (R)	N.A.	4,031	4,031	18,242	8,885	9,357
2	Chuchuyimlang	T (R)	N.A.	1,750	1,750	8,859	4,410	4,449
3	Tuli	T (R)	N.A.	1,174	1,174	6,152	3,259	2,893
4	Alongkima	T (R)	N.A.	2,042	2,042	11,752	5,872	5,880
5	Kobulong	T (R)	N.A.	1,371	1,372	7,926	3,946	3,980
6	Longchem	T (R)	N.A.	1,449	1,449	7,344 ✓	3,813	3,531
7	Mangkulemba	T (R)	N.A.	125	125	511	284	227
8	Changtongya	T (R)	N.A.	999	999	4,643	2,393	2,250
9	Zunheboto	T (R)	N.A.	1,593	1,597	8,863	4,975	3,888
10	Aghunato	T (R)	N.A.	984	984	5,057	2,500	2,557
11	Satakha	T (R)	N.A.	1,664	1,664	8,364	4,126	4,238
12	Suruhoto	T (R)	N.A.	1,216	1,216	5,976	2,863	3,113
13	Akuluto	T (R)	N.A.	1,234	1,234	6,100	3,023	3,077
14	Atoizu	T (R)	N.A.	1,200	1,200	5,721	2,770	2,951
15	Satoi	T (R)	N.A.	302	304	2,037	1,006	1,031
16	Hoshepu	T (R)	N.A.	186	186	1,041	493	548
17	Achikuchu	T (R)	N.A.	698	698	3,934	2,001	1,933
18	Wokha	T (R)	N.A.	4,111	4,111	19,936	10,260	9,676
19	Sanis	T (R)	N.A.	672	672	3,190	1,590	1,600
20	Bhandari	T (R)	N.A.	1,148	1,148	5,054	2,596	2,458
21	Lotsu	T (R)	N.A.	531	532	2,223	1,121	1,102
22	Aitepyong	T (R)	N.A.	898	898	4,146	2,051	2,095
23	Sungro	T (R)	N.A.	792	792	3,748	1,721	2,027
(I)	Mokokchung Town(T.C.)	T (U)	15.54	2,893	2,895	17,423	12,298	5,125

Note :-

- (1)* These represent "geographical area" figures supplied by the Surveyor General. Figures for urban area are those supplied by the local bodies. Area figures for Rural area are derived by subtracting the urban area from the total area of the District.
- (2) N. A. Denotes Not Available.
- (3) T. C. Denotes Town Committee.

CENSUS ABSTRACT

Scheduled Tribes			Literate and educated persons			WORKERS								
						Total workers (I—IX)			I			II		
P	M	F	P	M	F	P	M	F	P	M	F	P	M	F
13.	14	15	16	17	18	19	20	21	22	23	24	25	26	27
153,601	76,091	77,510	64,190	40,341	23,849	78,459	43,856	34,603	58,447	25,686	32,761	1,846	992	854
145,242	71,734	73,508	53,371	32,329	21,042	69,176	35,022	34,154	58,143	25,511	32,632	1,709	893	816
8,359	4,357	4,002	10,819	8,012	2,807	9,283	8,834	449	304	175	129	137	99	38
18,200	8,853	9,347	7,187	3,943	3,244	7,600	3,674	3,926	7,027	3,190	3,837	39	14	25
8,757	4,330	4,427	3,209	1,824	1,385	3,810	1,828	1,982	3,501	1,548	1,953
5,864	3,002	2,862	3,231	1,889	1,342	2,829	1,631	1,198	2,205	1,034	1,171	12	10	2
11,623	5,756	5,867	6,749	3,587	3,162	4,695	2,471	2,224	2,816	1,318	1,498	1,301	624	677
7,865	3,891	3,974	3,772	2,010	1,762	3,495	1,748	1,747	3,139	1,441	1,698	1	1	...
7,218	3,699	3,519	3,858	2,213	1,645	3,563	1,834	1,729	3,106	1,403	1,703
428	242	186	309	183	126	190	142	48	80	43	37	1	1	...
4,457	2,251	2,206	1,934	1,084	850	2,014	1,091	923	1,761	879	882	2	1	1
6,756	3,385	3,371	3,107	2,210	897	4,296	2,956	1,340	2,274	1,043	1,231	103	70	33
5,023	2,468	2,555	850	591	259	2,437	1,137	1,300	2,288	1,009	1,279
8,332	4,107	4,225	2,202	1,393	809	4,294	1,930	2,364	3,954	1,643	2,311	5	2	3
5,941	2,834	3,107	1,317	823	494	3,273	1,465	1,808	3,091	1,304	1,787
5,980	2,927	3,053	1,831	1,125	706	2,797	1,373	1,424	2,422	1,059	1,363	26	17	9
5,694	2,753	2,941	1,393	820	573	2,140	1,190	950	1,839	959	880	52	24	28
2,032	1,001	1,031	499	342	157	881	402	479	814	344	470	1	1	...
1,039	491	548	228	151	77	518	223	295	496	203	293
3,924	1,991	1,933	853	579	274	2,005	943	1,062	1,887	833	1,054
18,157	8,992	9,165	5,825	4,164	1,661	9,657	4,993	4,664	7,634	3,077	4,557	128	117	11
2,995	1,421	1,574	890	616	274	1,468	714	754	1,180	435	745	5	5	...
4,912	2,507	2,405	1,453	1,001	452	2,544	1,256	1,288	2,312	1,034	1,278
2,197	1,103	1,094	618	410	208	1,062	490	572	962	395	567
4,119	2,025	2,094	1,084	788	296	1,793	811	982	1,623	676	947	30	3	27
3,729	1,705	2,024	972	583	389	1,815	720	1,095	1,732	641	1,091	3	3	...
8,359	4,357	4,002	10,819	8,012	2,807	9,283	8,834	449	304	175	129	137	99	38

STATE PRIMARY

Location Code No.	State/District/ Circle	WORKERS												
		III			IV			V						
		P	M	F	P	M	F	(a)			(b)			
1	2	P	M	F	P	M	F	P	M	F	P	M	F	
		28	29	30	31	32	33	34	35	36	37	38	39	
2	Mokokchung District	T	268	250	18	244	235	9	315	311	4
		R	191	187	4	114	109	5	140	137	3
		U	77	63	14	130	126	4	175	174	1
1	Ongpangkong		14	12	2	2	2	...	5	5	...
2	Chuchuyimlang		20	20	1	1
3	Tuli		21	21	7	7	...	16	16	...
4	Alongkima		9	9	16	16	...	5	5	...
5	Kobulong		29	29	4	4	...	10	10	...
6	Longchem		3	3	10	7	3	2	2	...
7	Mangkulemba		7	7	12	12
8	Changtongya		1	1	2	2	...	3	3	...
9	Zunheboto		13	13	34	33	1	13	13	...
10	Aghunato		6	6	3	3	...	3	3	...
11	Satakha		6	6	2	2	...
12	Suruboto		2	2	1	...	1	3	3	...
13	Akuluto		6	6	3	3	...	30	29	1
14	Atoizu		10	10	4	4	...	4	4	...
15	Satoi		2	...	2
16	Hoshepu	
17	Achikuchu		1	1	...
18	Wokha		16	16	14	14	...	25	25	...
19	Sanis		9	9	5	5	...
20	Bhandari		8	8	1	1	...	4	4	...
21	Lotsu	
22	Aitepyong		10	8	2	5	5	...
23	Sungro		1	1	2	2	...
(1)	Mokokchung Town (T.C.)		77	63	14	130	126	4	175	174	1

CENSUS ABSTRACT

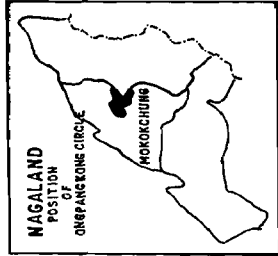
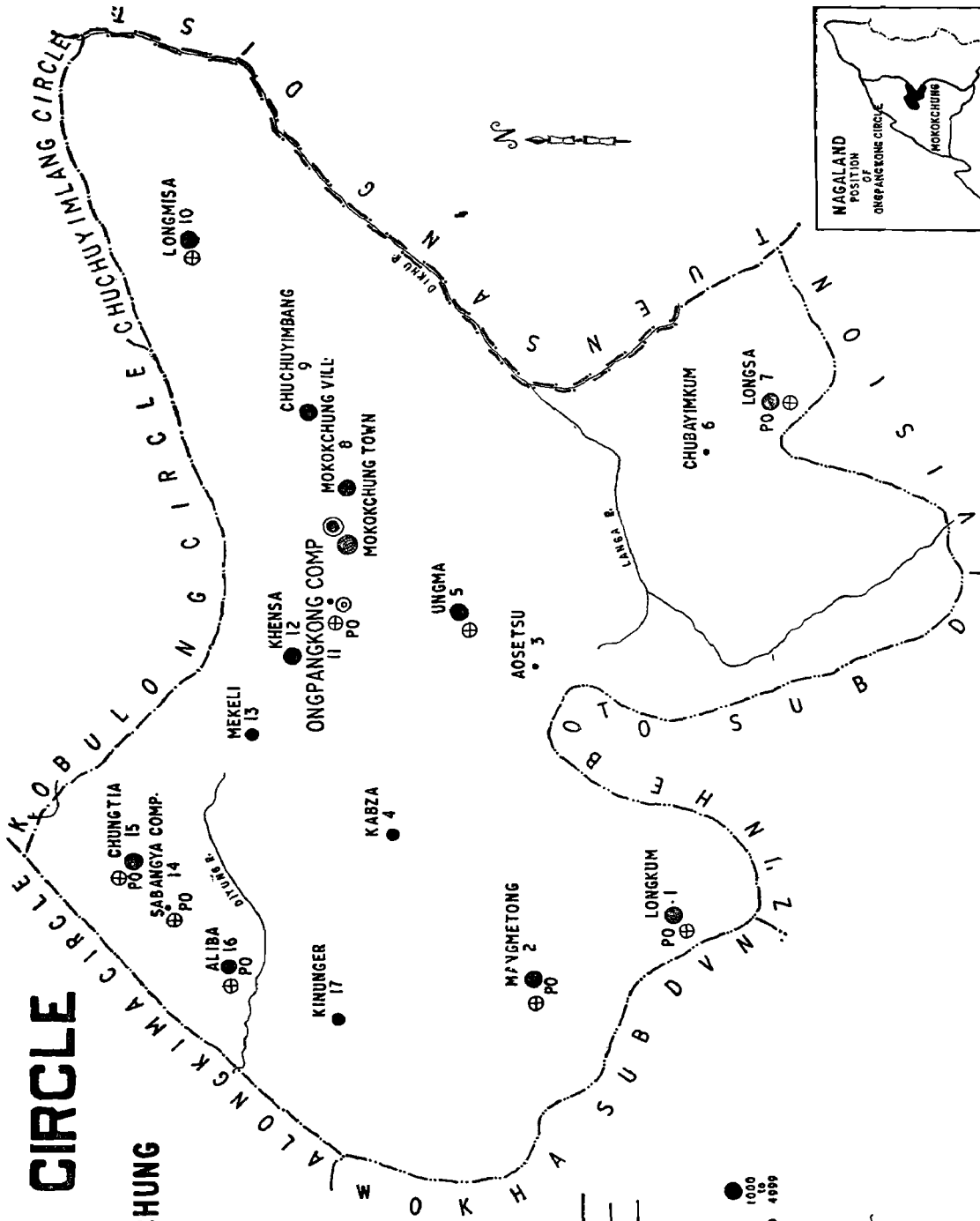
WORKERS

VI			VII			VIII			IX			X Non-workers		
P	M	F	P	M	F	P	M	F	P	M	F	P	M	F
40	41	42	43	44	45	46	47	48	49	50	51	52	53	54
763	755	8	1,111	1,079	32	533	528	5	14,932	14,020	912	89,783	44,400	45,383
449	443	6	418	404	14	307	303	4	7,705	7,035	670	81,643	40,936	40,707
314	312	2	693	675	18	226	225	1	7,227	6,985	242	8,140	3,464	4,676
18	18	...	12	12	...	21	21	...	462	400	62	10,642	5,211	5,431
16	16	...	13	13	...	7	7	...	252	223	29	5,049	2,582	2,467
25	23	2	11	10	1	9	9	...	523	501	22	3,323	1,628	1,695
15	15	...	8	7	1	20	20	...	505	457	48	7,057	3,401	3,656
17	17	...	17	13	4	9	9	...	269	224	45	4,431	2,198	2,233
5	5	...	6	6	...	8	7	1	423	401	22	3,781	1,979	1,802
18	18	...	8	8	...	7	7	...	57	46	11	321	142	179
19	19	...	22	22	...	22	22	...	182	142	40	2,629	1,302	1,327
25	25	...	196	196	...	73	73	...	1,565	1,490	75	4,567	2,019	2,548
41	11	2	2	...	124	103	21	2,620	1,363	1,257
16	16	...	3	3	...	2	2	...	306	256	50	4,070	2,196	1,874
44	14	...	2	2	...	3	3	...	157	137	20	2,703	1,398	1,305
28	27	1	22	18	4	5	5	...	255	209	46	3,303	1,650	1,653
12	12	...	7	7	...	8	8	...	204	162	42	3,581	1,580	2,001
1	1	1	1	...	62	55	7	1,156	604	552
...	22	20	2	523	270	253
2	2	3	3	...	112	104	8	1,929	1,058	871
408	108	...	77	73	4	77	74	3	1,578	1,489	89	10,279	5,267	5,012
83	80	3	8	8	...	11	11	...	167	161	6	1,722	876	846
6	6	...	2	2	...	4	4	...	207	197	10	2,510	1,340	1,170
...	1	1	99	94	5	1,161	631	530
8	8	...	3	3	...	14	14	...	100	94	6	2,353	1,240	1,113
2	2	1	1	...	74	70	4	1,933	1,001	932
314	312	2	693	675	18	226	225	1	7,227	6,985	242	8,140	3,464	4,676

NAGALAND ONGPANGKONG CIRCLE

CODE NO: 2/1

DISTRICT MOKOKCHUNG
(NOTIONAL)



INDEX

- BOUNDARY, DISTRICT... ..
- " SUB DIVISION... ..
- " CIRCLE... ..
- HEADQUARTER, DISTRICT... ..
- " CIRCLE... ..
- " CIRCLE... ..
- NAMES OF VILLAGES WITH LOCATION CODE NOS... 4
- SYMBOLIC REPRESENTATION OF VILLAGES
IN THE FOLLOWING CATEGORIES... ..
- HOSPITALS, PRIMARY HEALTH CENTRES,
DISPENSARIES, ETC... ..
- TOWNS... ..
- POST OFFICES... .. PO
- RIVERS & STREAMS... ..

ALPHABETICAL LIST OF VILLAGES

District : Mokokchung

Circle : Ongpangkong

Sl. No.	Name of the Villages	Location code No.
1	2	3
1.	Aliba	16
2.	Aosetsu	3
3.	Chubayimkum	6
4.	Chuchuimbang	9
5.	Chungtia	15
6.	Kabza	4
7.	Khensa	12
8.	Kinunger	17
9.	Longmisa	10
10.	Longsa	7
11.	Longkum	1
12.	Mekeii	13
13.	Mokokchung Village	8
14.	Mangmetong	2
15.	Ongpangkong compound	11
16.	Sabangya compound	14
17.	Ungma	5

VILLAGEWISE PRIMARY

DISTRICT : MOKOKCHUNG

ONGPANGKONG

Loca- tion Code No.	Name of the village/ town/ward/urban enumerator's Block	Area of village in hectares & of town/ ward in Kms ²	Occu- pied Resi- dential houses	No. of House- holds	Total Population (including institutional & houseless population)			Scheduled Castes		Scheduled Tribes		Literate and educated Persons	
					P	M	F	M	F	M	F	M	F
1	2	3	4	5	6	7	8	9	10	11	12	13	14
2/1	Ongpangkong Circle	N. A.	4,031	4,031	18,242	8,885	9,357	8,853	9,347	3,943	3,244
1	Longkum	N. A.	362	362	1,424	666	758	664	758	172	145
2	Mangmetong	N. A.	405	405	1,711	803	908	803	908	385	362
3	Aosetsu	N. A.	38	38	188	98	90	98	90	47	45
4	Kabza	N. A.	74	74	411	201	210	201	210	136	113
5	Ungma	N. A.	679	679	3,319	1,650	1,669	1,645	1,669	916	769
6	Chubayimkum	N. A.	22	22	111	49	62	49	62	15	10
7	Longsa	N. A.	549	549	2,434	1,193	1,241	1,192	1,241	350	250
8	Mokokchung village	N. A.	284	284	1,235	623	612	609	606	403	289
9	Chuchuyimbang	N. A.	242	242	1,170	566	604	566	604	122	57
10	Longmisa	N. A.	394	394	1,835	900	935	899	935	229	169
11	Ongpangkong Compound	N. A.	35	35	145	79	66	71	62	52	39
12	Khensa	N. A.	265	265	1,260	630	630	630	630	299	204
13	Mekeli	N. A.	57	57	273	138	135	138	135	93	87
14	Sabangya Compound	N. A.	29	29	144	64	80	64	80	36	32
15	Chungtia	N. A.	365	365	1,533	730	803	729	803	390	348
16	Aliba	N. A.	169	169	768	347	421	347	421	233	273
17	Kinunger	N. A.	62	62	281	148	133	148	133	65	52

CENSUS ABSTRACT


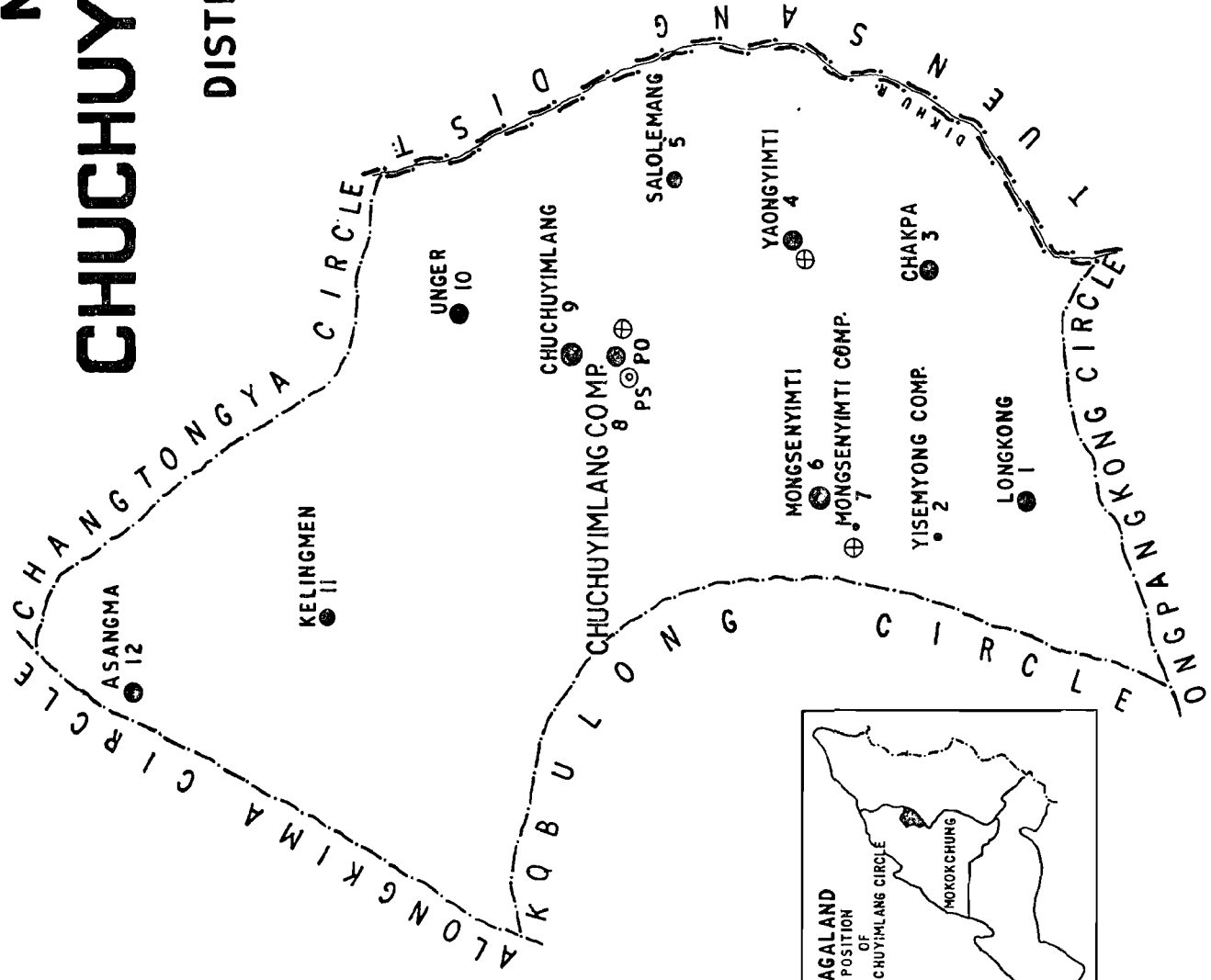
CIRCLE 2/1

Total Workers (I-IX)		WORKERS																		X Non- workers			
		I		II		III		IV		V		VI		VII		VIII		IX					
		M	F	M	F	M	F	M	F	(a)	(b)	M	F	M	F	M	F	M	F				
15	16	17	18	19	20	21	22	23	24	25	26	27	28	29	30	31	32	33	34	35	36	37	38
3,674	3,926	3,190	3,837	14	25	12	2	2	...	5	...	18	...	12	...	21	...	400	62	5,211	5,431
313	434	284	430	2	2	25	4	353	324
330	444	301	435	3	1	...	25	9	473	464
38	43	36	42	2	1	60	47
54	8	40	8	1	13	...	147	202
676	298	582	287	1	...	4	2	1	3	...	85	9	974	1,371
21	24	17	24	2	2	...	28	38
533	564	472	555	7	4	1	2	...	1	...	50	5	660	677
235	258	168	250	1	5	...	3	...	1	...	14	...	43	8	388	354
197	257	168	235	6	21	2	4	17	1	369	347
364	402	314	397	1	1	...	2	46	5	536	533
32	11	5	7	2	1	...	2	...	2	...	20	4	47	55
252	350	237	348	15	2	378	280
47	55	36	54	11	1	91	80
27	34	10	31	1	5	11	3	37	46
350	503	334	497	16	6	380	300
144	170	129	169	15	1	203	251
61	71	57	68	4	3	87	62

NAGALAND CHUCHUYIMLANG CIRCLE

CODE NO:2/2

DISTRICT MOKOKCHUNG
(NOTIONAL)



INDEX

BOUNDARY, DISTRICT...	---
"	---
HEADQUARTER, CIRCLE...	⊙
NAMES OF VILLAGES WITH LOCATION CODE NOS	UNGER 10
SYMBOLIC REPRESENTATION OF VILLAGES IN THE FOLLOWING CATEGORIES	• Less than 250
HOSPITALS, PRIMARY HEALTH CENTRES, DISPENSARIES, ETC...	⊕ 250 to 499
POST OFFICES...	PO
RIVERS & STREAMS...	---
POLICE STATION...	PS



~~ALPHABETICAL~~ LIST OF VILLAGES

District : Mokokchung

Circle : Chuchuyimlang

Sl. No.	Name of the Villages	Location code No.
1	2	3
1.	Asangma	12
2.	Chakpa	3
3.	Chuchuyimlang	9
4.	Chuchuyimlang compound	8
5.	Kelingmen	11
6.	Longkong	1
7.	Mongsenyimti	6
8.	Mongsenyimti compound	7
9.	Salolemang	5
10.	Unger	10
11.	Yaongyimti	4
12.	Yisemyong compound	2

VILLAGEWISE PRIMARY

CHUCHUYIMLANG

Location Code No.	Name of the village/town/ward/urban enumerators' Block	Area of village in hectares & of town/ward in Kms ²	Occupied Residential houses	No. of Households	Total Population (including institutional and houseless population)			Scheduled Castes		Scheduled Tribes		Literate and educated Persons	
					P	M	F	M	F	M	F	M	F
1	2	3	4	5	6	7	8	9	10	11	12	13	14
2/2	Chuchuyimlang Circle	N. A.	1,750	1,750	3,859	4,410	4,449	4,330	4,427	1,824	1,385
1	Longkong	N. A.	117	117	595	292	303	292	303	137	125
2	Yisemyong Compound	N. A.	37	37	164	88	76	86	75	39	36
3	Chakpa	N. A.	110	110	579	268	311	268	311	41	39
4	Yaongyimti	N. A.	95	95	513	261	252	261	252	93	55
5	Salolemang	N. A.	52	52	289	144	145	144	145	68	50
6	Mongsenyimti	N. A.	375	375	1,739	819	920	819	920	175	178
7	Mongsenyimti Compound	N. A.	34	34	192	97	95	92	91	55	36
8	Chuchuyimlang Compound	N. A.	108	108	571	330	241	262	225	213	120
9	Chuchuyimlang	N. A.	442	442	2,261	1,086	1,175	1,086	1,175	451	362
10	Unger	N. A.	159	159	817	406	411	405	411	220	144
11	Kelingmen	N. A.	84	84	411	237	174	233	173	134	74
12	Asangma	N. A.	137	137	728	382	346	382	346	198	166

CENSUS ABSTRACT

CIRCLE 2/2

Total Workers (I—IX)		WORKERS																		X Non- workers			
		I		II		III		IV		V		VI		VII		VIII		XI					
		M	F	M	F	M	F	M	F	(a)	(b)	M	F	M	F	M	F	M	F				
15	16	17	18	19	20	21	22	23	24	25	26	27	28	29	30	31	32	33	34	35	36	37	38
1,828	1,982	1,548	1,953	20	1	16	...	13	...	7	...	223	29	2,582	2,467
131	136	123	136	8	...	161	167
33	4	7	3	11	4	...	1	10	1	55	72
147	174	138	174	9	...	121	137
117	150	108	148	9	2	144	102
63	70	56	68	7	2	81	75
359	452	344	450	1	1	...	13	2	460	468
30	13	8	11	3	19	2	67	82
138	31	21	19	7	1	7	...	12	...	5	...	85	12	192	210
422	542	395	536	1	1	...	25	6	664	633
154	182	133	181	1	20	1	252	229
89	85	84	85	1	4	...	148	89
145	143	131	142	14	1	237	203


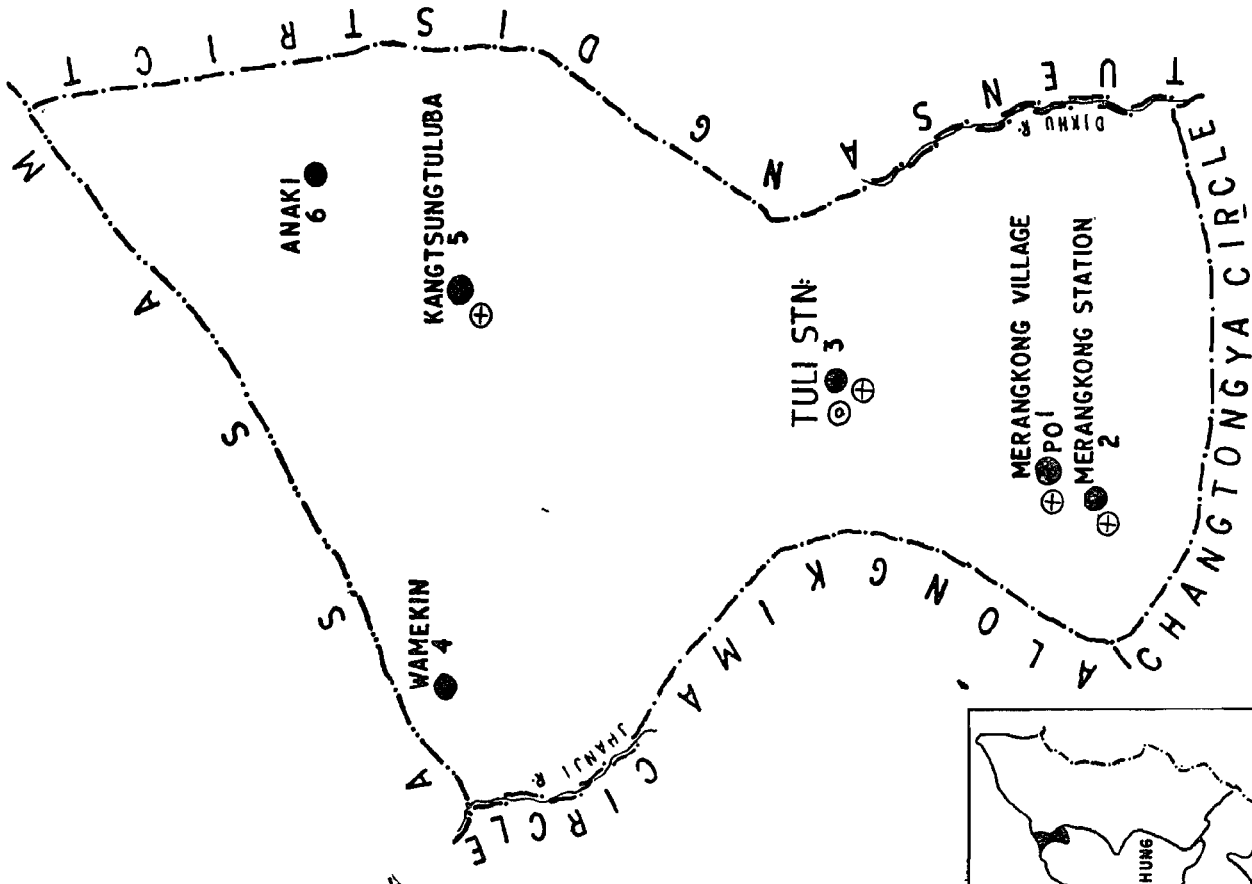
NAGALAND TULI CIRCLE

CODE NO: 2/3

DISTRICT MOKOKCHUNG (NOTIONAL)

I N D E X

BOUNDARY, STATE...	---
" DISTRICT ...	---
" CIRCLE...	---
HEAD QUARTER, CIRCLE...	⊙ ANAKI
NAMES OF VILLAGES WITH LOCATION CODE NOS ...	6
SYMBOLIC REPRESENTATION OF VILLAGES IN THE FOLLOWING CATEGORIES...	<ul style="list-style-type: none"> ● Less than 250 ● 250 to 499 ● 500 to 999 ● 1000 to 4999
HOSPITALS, PRIMARY HEALTH CENTRES, DISPENSARIES, ETC...	⊕
POST OFFICES...	PO
RIVERS & STREAMS...	---



ALPHABETICAL LIST OF VILLAGES

District : Mokokchung

Circle : Tuli

Sl. No.	Name of the Villages	Location code No.
1	2	3
1. ↖	Anaki	6
2.	Kangtsungtuluba	5
3.	Merangkong Village	1
4.	Merangkong Station	2
5.	Tuli Station	3
6.	Wamekin	4

VILLAGEWISE PRIMARY

TULI

Location Code No.	Name of the village/town/ward/urban enumerators' Block	Area of village in hectares & of town/ward in Kms ²	Occupied Residential houses	No. of Households	Total Population (including institutional and houseless population)			Scheduled Castes		Scheduled Tribes		Literate and educated Persons	
					P	M	F	M	F	M	F	M	F
1	2	3	4	5	6	7	8	9	10	11	12	13	14
2/3	Tuli Circle	N. A.	1,174	1,174	6,152	3,259	2,893	3,002	2,862	1,839	1,342
1	Merangkong village	N. A.	389	389	2,010	1,000	1,010	998	1,010	617	558
2	Merangkong Stn.	N. A.	125	125	647	354	293	335	287	193	132
3	Tuli Station	N. A.	139	139	701	413	288	270	272	286	141
4	Wamekin	N. A.	133	133	839	552	287	459	278	460	152
5	Kangtsungtuluba	N. A.	273	273	1,386	630	756	630	756	275	316
6	Anaki	N. A.	115	115	569	310	259	310	259	58	43

CENSUS ABSTRACT

CIRCLE 2/3

Total workers (I-IX)		WORKERS																		X Non- workers			
		I		II		III		IV		V				VI		VII		VIII				IX	
		M	F	M	F	M	F	M	F	(a)		(b)		M	F	M	F	M	F			M	F
15	16	17	18	19	20	21	22	23	24	25	26	27	28	29	30	31	32	33	34	35	36	37	38
1,631	1,198	1,034	1,171	10	2	21	7	...	16	...	23	2	10	1	9	...	501	22	1,628	1,695
365	424	349	416	4	12	8	635	586
134	93	93	88	3	4	2	...	32	5	220	200
278	83	76	73	9	2	18	7	...	14	...	15	2	10	1	3	...	126	5	135	205
408	100	100	99	4	...	304	1	144	187
292	354	266	351	1	2	23	3	338	402
154	144	150	144	4	...	156	115

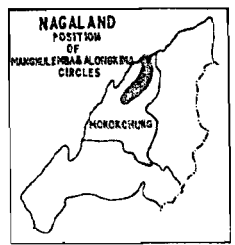
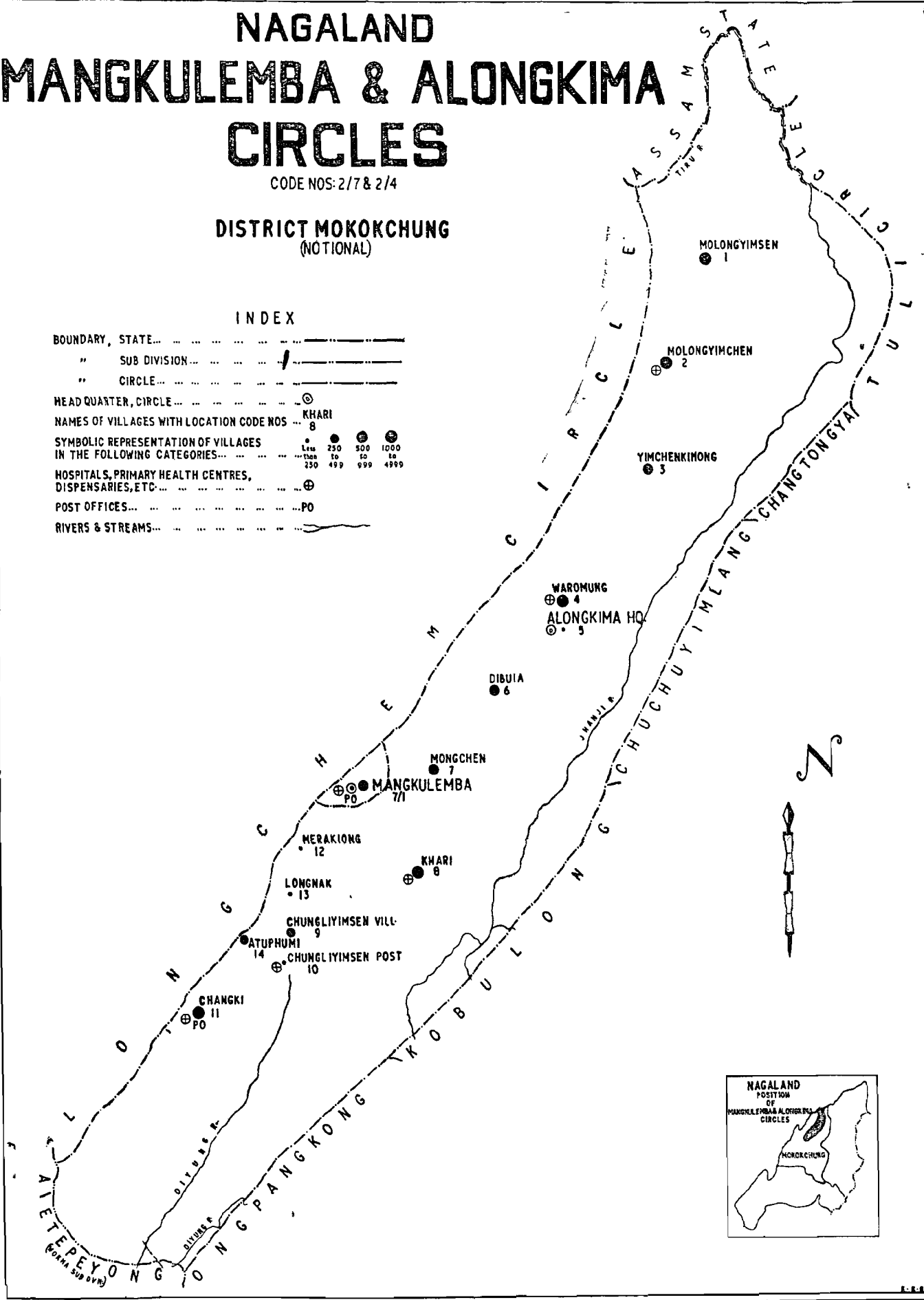
NAGALAND MANGKULEMBA & ALONGKIMA CIRCLES

CODE NOS: 2/7 & 2/4

DISTRICT MOKOKCHUNG (NOTIONAL)

INDEX

BOUNDARY, STATE...	---								
" SUB DIVISION...	- - - - -								
" CIRCLE...	---								
HEAD QUARTER, CIRCLE...	⊕								
NAMES OF VILLAGES WITH LOCATION CODE NOS	⊙ KHARI 8								
SYMBOLIC REPRESENTATION OF VILLAGES IN THE FOLLOWING CATEGORIES...	<table border="0"> <tr> <td>•</td> <td>Less than 250</td> <td>•</td> <td>500 to 999</td> </tr> <tr> <td>•</td> <td>250 to 499</td> <td>•</td> <td>1000 to 4999</td> </tr> </table>	•	Less than 250	•	500 to 999	•	250 to 499	•	1000 to 4999
•	Less than 250	•	500 to 999						
•	250 to 499	•	1000 to 4999						
HOSPITALS, PRIMARY HEALTH CENTRES, DISPENSARIES, ETC...	⊕								
POST OFFICES...	⊕ PO								
RIVERS & STREAMS...	~~~~~								



ALPHABETICAL LIST OF VILLAGES

Dist : Mokokchung

Circle : Alongkima

Sl. No.	Name of the Villages	Location Code No.
1	2	3
1.	Alongkima H.Q.	5
2.	Atuphumi	14
3.	Changki	11
4.	✓ Chungliyimsen Village	9
5.	Chungliyimsen Post	10
6.	Dibuia	6
7.	Khari	8
8.	Longnak	13
9.	Merakiong	12
10.	Molongyimchen	2
11.	Molongyimsen	1
12.	Mongchen	7
13.	Waromung	4
14.	Yimchenkimong	3

VILLAGEWISE PRIMARY

ALONGKIMA

Location Code No.	Name of the village/town/ward/urban enumerators' Block	Area of village in hectares & of town/ward in Kms ²	Occupied Residential houses	No. of Households	Total Population (including institutional and houseless population)			Scheduled Castes		Scheduled Tribes		Literate and educated Persons	
					P	M	F	M	F	M	F	M	F
1	2	3	4	5	6	7	8	9	10	11	12	13	14
2/4	Alongkima circle	N. A.	2,042	2,042	11,752	5,872	5,880	5,756	5,867	3,587	3,162
1	Molongyimsen	N. A.	201	201	1,415	703	712	702	712	573	550
2	Molongyimchen	N. A.	218	218	1,273	651	622	651	622	433	413
3	Yimchenkimong	N. A.	106	106	571	261	310	261	310	156	173
4	Waromung	N. A.	102	102	1,543	768	775	768	775	346	279
5	Alongkima H.Q.	N. A.	24	24	121	56	65	52	63	17	13
6	Dibuia	N. A.	215	215	926	409	517	406	517	222	202
7	Mongchen	N. A.	146	146	669	276	393	276	393	67	62
8	Khari	N. A.	416	416	1,894	976	918	971	917	374	210
9	Chungliyimsen village	N. A.	55	55	285	146	139	146	139	116	113
10	Chungliyimsen post	N. A.	33	33	131	72	59	68	59	46	37
11	Changki	N. A.	435	435	2,279	1,141	1,138	1,132	1,135	958	991
12	Merakiong	N. A.	31	31	175	96	79	90	79	77	60
13	Longnak	N. A.	18	18	178	156	22	83	20	141	15
14	Atuphumi	N. A.	42	42	292	161	131	150	126	61	36

CENSUS ABSTRACT

CIRCLE 2/4

WORKERS																							
Total Workers (I—IX)		I		II		III		IV		V				VI		VII		VIII		IX		X Non-Worker	
M	F	M	F	M	F	M	F	M	F	(a)		(b)		M	F	M	F	M	F	M	F	M	F
15	16	17	18	19	20	21	22	23	24	25	26	27	28	29	30	31	32	33	34	35	36	37	38
2,471	2,224	1,318	1,498	624	677	9	16	...	5	...	15	...	7	1	20	...	457	48	3,401	3,656
312	325	282	322	1	29	3	391	387
246	213	222	210	1	1	22	3	405	409
109	143	1	1	100	140	8	2	152	167
301	372	265	366	3	1	1	...	31	6	467	403
24	23	6	22	1	4	3	...	10	1	32	42
162	220	126	215	2	1	...	3	1	30	4	247	297
164	247	148	245	16	2	112	146
458	417	336	405	5	2	...	4	...	3	...	3	...	13	...	92	12	518	501
48	73	36	71	12	2	98	66
33	25	22	23	2	9	2	39	34
360	98	293	90	7	2	...	1	...	1	...	56	8	781	1,040
38	1	24	1	3	4	7	...	58	78
142	3	1	5	3	2	...	131	3	14	19
74	64	60	59	10	5	4	...	87	67

NAGALAND KOBULONG CIRCLE

CODE NO:2/5

DISTRICT MOKKCHUNG
(NOTIONAL)

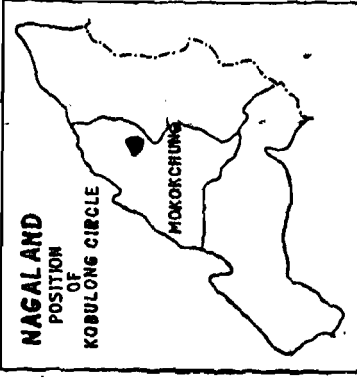
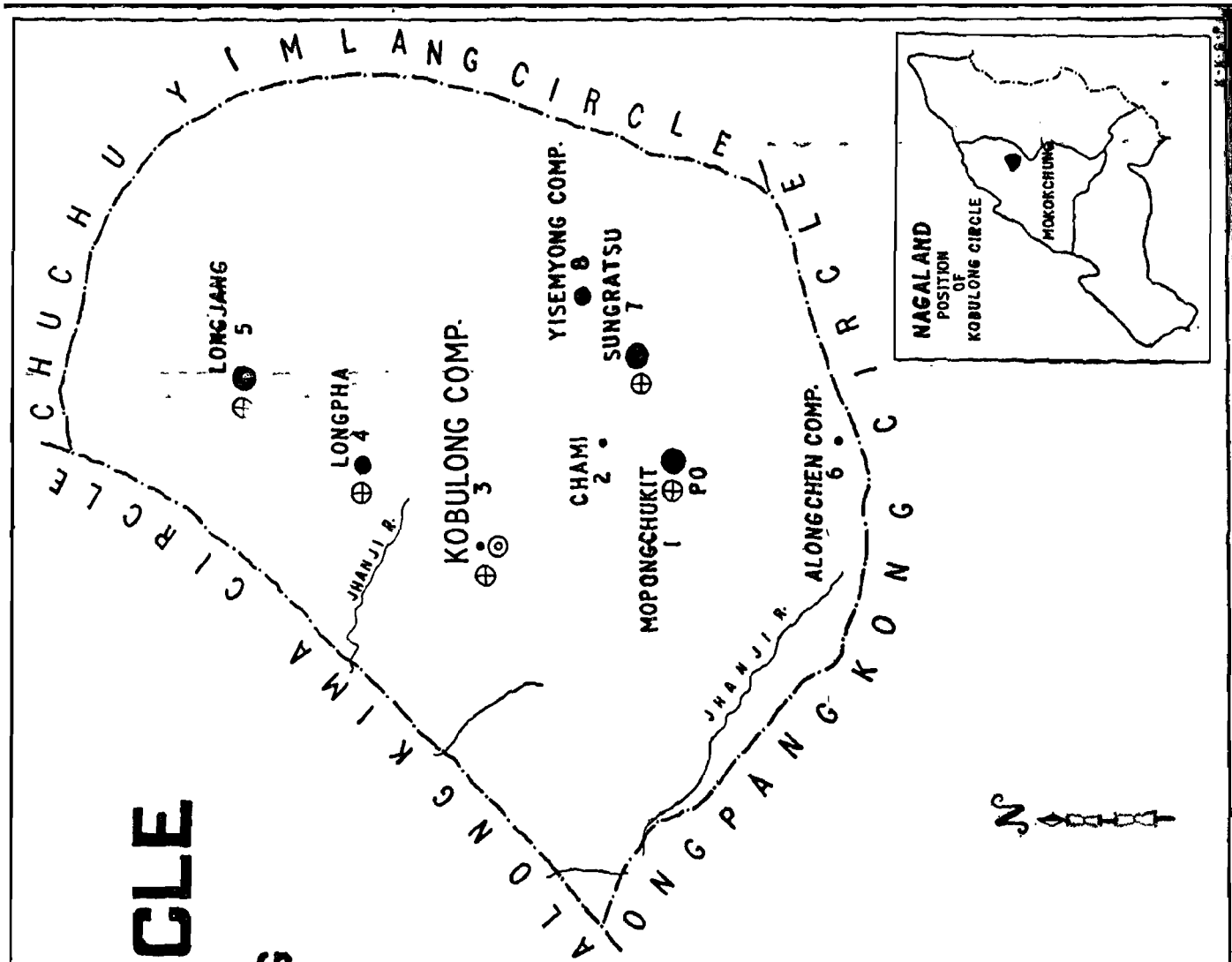
I N D E X

- BOUNDARY, CIRCLE.....
- HEADQUARTER, CIRCLE.....
- NAMES OF VILLAGES WITH LOCATION CODE NOS.....
- SYMBOLIC REPRESENTATION OF VILLAGES
IN THE FOLLOWING CATEGORIES.....
- HOSPITALS, PRIMARY HEALTH CENTRES,
DISPENSARIES, ETC.....
- POSTOFFICES.....
- RIVERS & STREAMS.....

⊙ CHAMI
2

● Less 250
to 500
● to 1000
● 250 499
● 999 4999

⊕ PO



ALPHABETICAL LIST OF VILLAGES

District : Mokochung

Circle : Kobulong

Sl. No.	Name of the Vilages	Locatjon Code No.
1	2	3
1.	Alongchen compound	6
2.	Chani	2
3.	Kobulong compound	3
4.	Longjang	5
5.	Longpha	4
6.	Mopongchukit	1
7.	Sungratsu	7
8.	Yisemyong compound	8

VILLAGEWISE PRIMARY

KOBULONG

Location Code No.	Name of the village/town/ward/urban enumerator's Block	Area of village in hectares & of town/ward in Kms ²	Occupied Residential houses	No. of Households	Total Population (including institutional and houseless population)			Scheduled Castes		Scheduled Tribes		Literate and educated Persons	
					P	M	F	M	F	M	F	M	F
1	2	3	4	5	6	7	8	9	10	11	12	13	14
2/5	Kobulong circle	N. A.	1,371	1,372	7,926	3,946	3,980	3,891	3,974	2,010	1,762
1	Mopongchukit	N. A.	473	474	2,349	1,145	1,204	1,141	1,203	679	601
2	Chami	N. A.	17	17	92	44	48	44	48	24	20
3	Kobulong compound	N. A.	47	47	197	116	81	87	81	90	55
4	Longpha	N. A.	91	91	397	201	196	201	196	132	115
5	Longjang	N. A.	215	215	2,546	1,240	1,306	1,235	1,306	576	558
6	Alongchen compound	N. A.	47	47	104	56	48	56	48	29	16
7	Sungratsu	N. A.	437	437	1,966	1,002	964	1,002	964	409	333
8	Yisemyong compound	N. A.	44	44	275	142	133	125	128	71	64

CENSUS ABSTRACT

CIRCLE 2/5

WORKERS																							
Total Workers (I—IX)		I		II		III		IV		V				VI		VII		VIII		IX		X Non- Workers	
		M	F	M	F	M	F	M	F	M	F	M	F	M	F	M	F	M	F	M	F	M	F
15	16	17	18	19	20	21	22	23	24	25	26	27	28	29	30	31	32	33	34	35	36	37	38
1,748	1,747	1,441	1,698	1	...	29	4	...	10	...	17	...	13	4	9	...	224	45	2,198	2,233
472	517	381	498	1	3	5	...	4	1	5	...	73	18	673	687
19	23	16	22	3	1	25	25
67	9	6	5	2	9	2	...	3	...	45	4	49	72
106	106	94	104	2	2	10	...	95	90
515	544	462	534	1	...	2	...	2	1	48	9	725	762
18	18	2	15	16	3	38	30
487	504	461	496	1	1	7	...	3	14	8	515	460
64	26	19	24	26	3	15	2	78	107

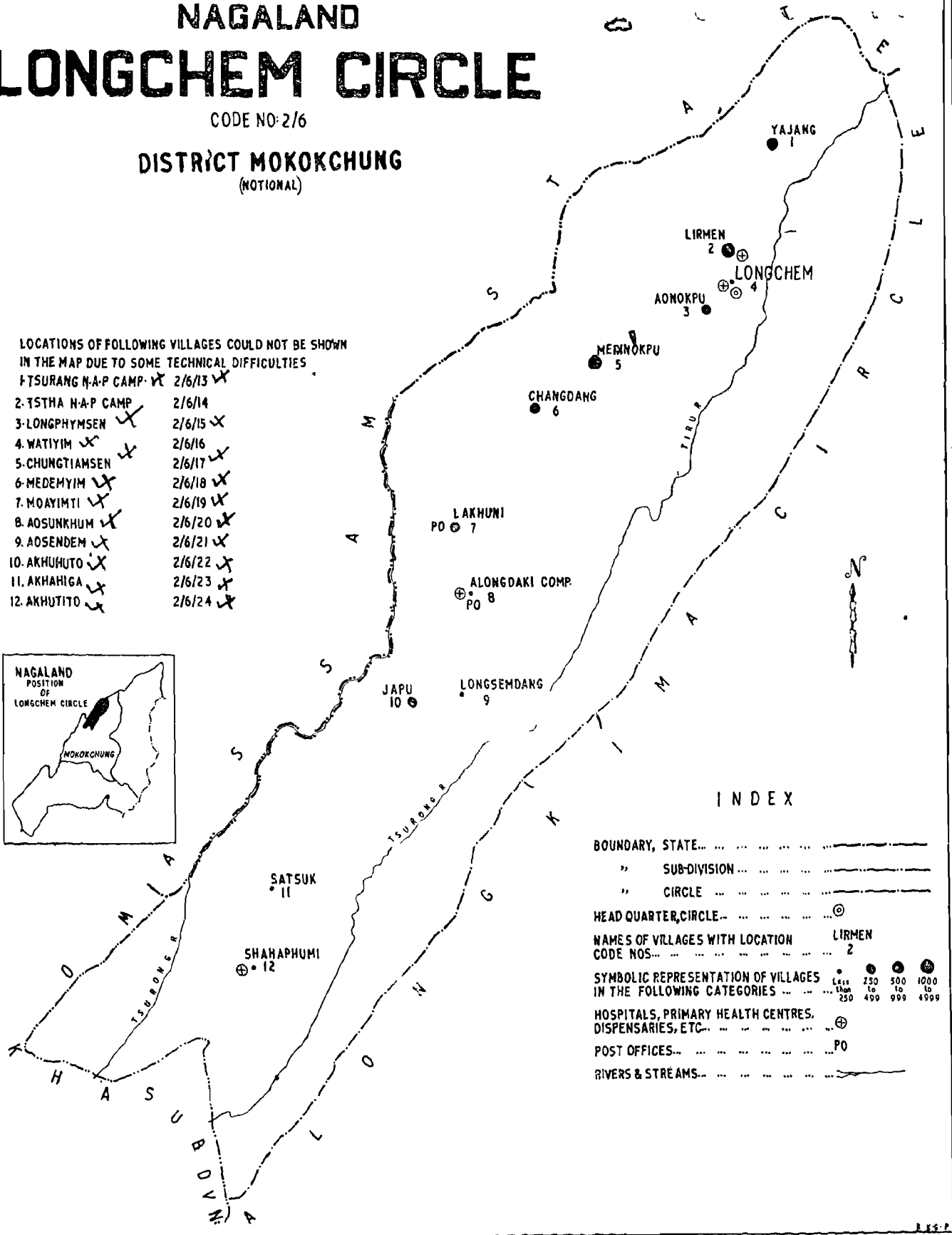
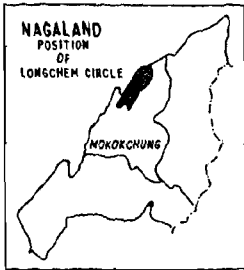
NAGALAND LONGCHEM CIRCLE

CODE NO: 2/6

DISTRICT MOKOKCHUNG
(NOTIONAL)

LOCATIONS OF FOLLOWING VILLAGES COULD NOT BE SHOWN
IN THE MAP DUE TO SOME TECHNICAL DIFFICULTIES

- 1. TSURANG N-A-P CAMP 2/6/13 ✗
- 2. TSTHA N-A-P CAMP 2/6/14 ✗
- 3. LONGPHYMSEN 2/6/15 ✗
- 4. WATYIM 2/6/16 ✗
- 5. CHUNGTIAMSEN 2/6/17 ✗
- 6. MEDEMYIM 2/6/18 ✗
- 7. MOAYIMTI 2/6/19 ✗
- 8. AOSUNKHUM 2/6/20 ✗
- 9. AOSNDEM 2/6/21 ✗
- 10. AKHUHUTO 2/6/22 ✗
- 11. AKHAHIGA 2/6/23 ✗
- 12. AKHUTITO 2/6/24 ✗



INDEX

BOUNDARY, STATE
" SUB-DIVISION
" CIRCLE
HEAD QUARTER, CIRCLE ⊙
NAMES OF VILLAGES WITH LOCATION CODE NOS LIRMEN 2
SYMBOLIC REPRESENTATION OF VILLAGES IN THE FOLLOWING CATEGORIES ● (Less than 250) ● (250 to 499) ● (500 to 999) ● (1000 to 4999)
HOSPITALS, PRIMARY HEALTH CENTRES, DISPENSARIES, ETC ⊕
POST OFFICES PO
RIVERS & STREAMS

ALPHABETICAL LIST OF VILLAGES

District : Mokokchung

Circle : Longchem

Sl. No.	Name of the Villages	Location code No.
1	2	3
1.	Akhahiga	23
2.	Akhuhto	22
3.	Akhutito	24
4.	Alongdaki Compound	8
5.	Aonokpu	3
6.	Aosendem	21
7.	Aosunkhum	20
8.	Changdang	6
9.	Chungtiamsen	17
10.	Japu	10
11.	Lakhuni	7
12.	Lirmen	2
13.	Longchem	4
14.	Longphymen	15
15.	Longsem dang	9
16.	Medemyim	18
17.	Merinokpu	5
18.	Moayimti	19
19.	Satsuk	11
20.	Shahaphumi	12
21.	Tstha NAP Camp.	14
22.	Tsurang NAP Camp.	13
23.	Watiyim	16
24.	Yajang	1

VILLAGEWISE PRIMARY

LONGCHEM

Location Code No.	Name of the village/town/ward/urban enumerator's Block	Area of village in hectares & of town/ward in Kms ²	Occupied Residential houses	No. of Households	Total Population (including institutional and houseless population)			Scheduled Castes		Scheduled Tribes		Literate and educated Persons	
					P	M	F	M	F	M	F	M	F
1	2	3	4	5	6	7	8	9	10	11	12	13	14
2/6	Longchem circle	N. A.	1,449	1,449	7,344	3,813	3,531	3,699	3,519	2,213	1,645
1	Yajang	N. A.	144	144	871	463	408	445	407	278	217
2	Lirmen	N. A.	124	124	1,019	521	498	521	498	362	302
3	Aonokpu	N. A.	96	96	495	228	267	217	264	150	181
4	Longchem	N. A.	96	96	199	110	89	103	85	53	36
5	Merinokpu	N. A.	186	186	1,007	474	533	474	533	309	189
6	Changdang	N. A.	85	85	349	154	195	154	195	97	75
7	Lakhuni	N. A.	100	100	437	210	227	210	227	111	86
8	Alongdaki Compound	N. A.	36	36	192	96	96	93	96	47	49
9	Longsem dang	N. A.	49	49	201	111	90	111	90	58	45
10	Japu	N. A.	75	75	354	184	170	184	170	118	91
11	Satsuk	N. A.	47	47	236	124	112	121	112	57	56
12	Shahaphumi	N. A.	26	26	116	57	59	57	59	22	15
13	Tsurang NAP Camp	N. A.	5	5	38	30	8	26	6	20	4
14	Tstha NAP Camp	N. A.	17	17	109	109	65	...	82	...
15	Longphym sen	N. A.	60	60	351	230	121	210	119	190	83
16	Watiyim	N. A.	23	23	94	51	43	51	43	21	17
17	Chungtiamsen	N. A.	32	32	141	69	72	68	72	35	33
18	Medemyim	N. A.	23	23	94	49	45	55	45	31	23
19	Moayimti	N. A.	101	101	470	234	236	234	236	100	107
20	Aosunkhum	N. A.	11	11	34	17	17	17	17
21	Aosendem	N. A.	16	16	75	42	33	42	33	6	1
22	Akhubuto	N. A.	33	33	148	76	72	76	72	9	5
23	Akhahiga	N. A.	30	30	142	78	64	78	64	21	13
24	Akhitito	N. A.	34	34	172	96	76	87	76	36	17

CENSUS ABSTRACT

CIRCLE 2/6

WORKERS

Total Workers (I-IX)		I		II		III		IV		V				VI		VII		VIII		IX		X Non-Workers	
M	F	M	F	M	F	M	F	M	F	(a)		(b)		M	F	M	F	M	F	M	F	M	F
15	16	17	18	19	20	21	22	23	24	25	26	27	28	29	30	31	32	33	34	35	36	37	38
1,834	1,729	1,403	1,703	3	7	3	2	...	5	...	6	...	7	1	401	22	1,979	1,802
223	171	144	169	1	3	...	75	2	240	237
252	275	239	271	1	1	12	3	269	223
92	127	80	124	6	6	3	136	140
42	35	6	33	1	1	...	4	...	4	...	2	...	24	2	68	54
196	277	185	277	11	...	278	256
81	120	77	120	4	...	73	75
101	122	96	122	5	...	109	105
35	27	17	26	1	1	...	1	1	14	1	61	69
44	49	41	48	3	1	67	41
71	88	66	88	5	...	113	82
43	45	40	43	3	2	81	67
30	23	29	22	1	1	27	36
28	28	...	2	8
98	1	...	2	...	95	...	11	...
142	53	68	50	74	3	88	68
24	17	23	16	1	1	27	26
36	37	34	36	2	1	33	35
29	23	25	20	3	4	...	20	22
112	113	100	112	12	1	122	123
11	9	11	9	6	8
24	16	22	15	2	1	18	17
38	36	37	36	1	...	38	36
34	33	33	33	1	...	44	31
48	33	30	33	18	...	48	43

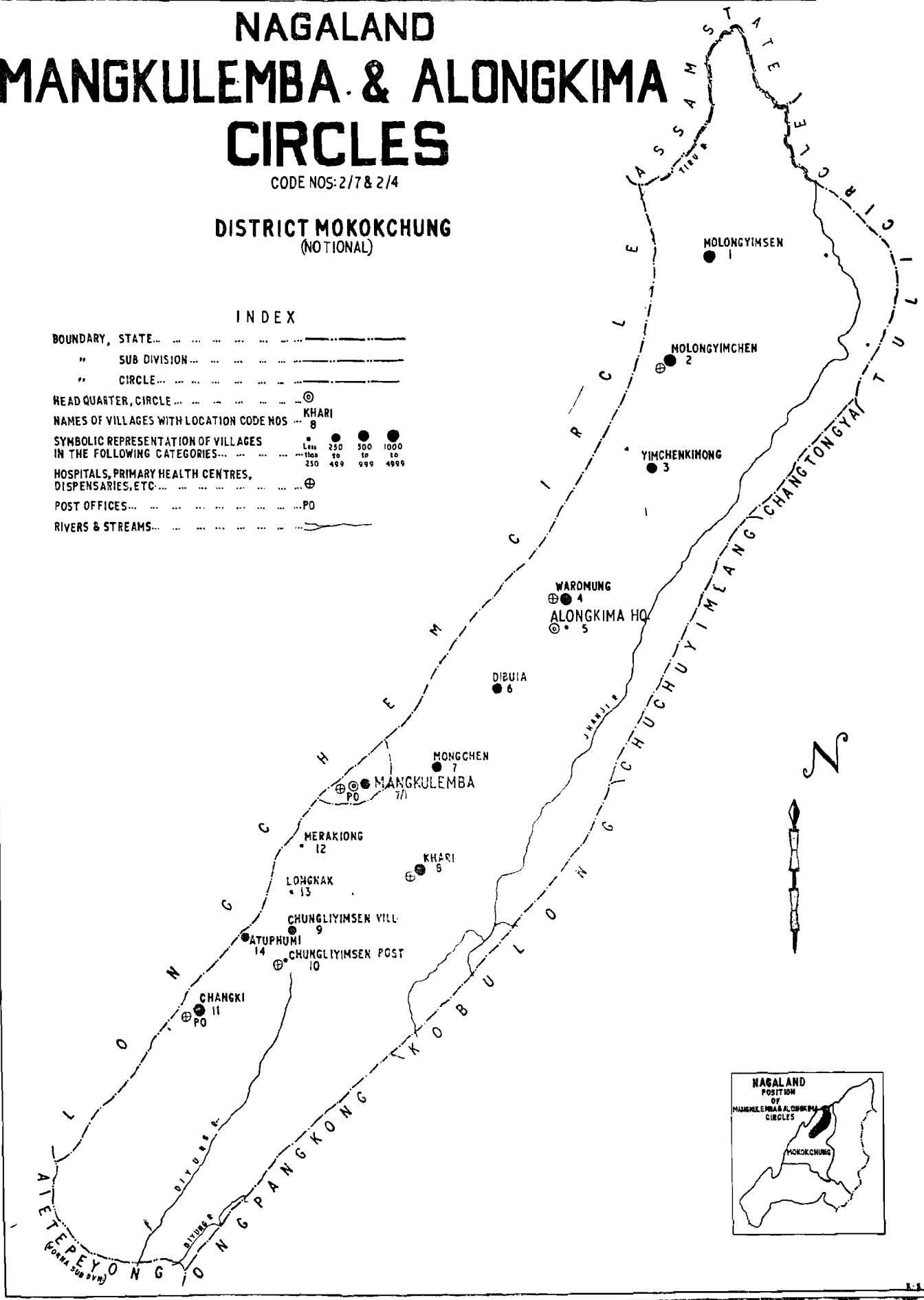
NAGALAND MANGKULEMBA & ALONGKIMA CIRCLES

CODE NOS: 2/7 & 2/4

DISTRICT MOKOKCHUNG (NOTIONAL)

INDEX

BOUNDARY, STATE...	-----															
" SUB DIVISION...	-----															
" CIRCLE...	-----															
HEAD QUARTER, CIRCLE...	⊙															
NAMES OF VILLAGES WITH LOCATION CODE NOS	KHARI 8															
SYMBOLIC REPRESENTATION OF VILLAGES IN THE FOLLOWING CATEGORIES...	<table border="0"> <tr> <td>•</td> <td>Less</td> <td>250</td> <td>300</td> <td>1000</td> </tr> <tr> <td>•</td> <td>150</td> <td>to</td> <td>to</td> <td>to</td> </tr> <tr> <td>•</td> <td>250</td> <td>499</td> <td>999</td> <td>4999</td> </tr> </table>	•	Less	250	300	1000	•	150	to	to	to	•	250	499	999	4999
•	Less	250	300	1000												
•	150	to	to	to												
•	250	499	999	4999												
HOSPITALS, PRIMARY HEALTH CENTRES, DISPENSARIES, ETC...	⊕															
POST OFFICES...	PO															
RIVERS & STREAMS...	~~~~~															



ALPHABETICAL LIST OF VILLAGES

District : Mokokchung

Circle : Mangkulemba

Sl. No.	Name of the Villages	Location code No.
1	2	3
1.	Mangkulemba	1

VILLAGEWISE PRIMARY

MANGKULEMBA

Location Code No.	Name of the village/town/ward/urban enumerators' Block	Area of village in hectares & of town/ward in Kms ²	Occupied Residential houses	No. of Households	Total Population (including institutional and houseless population)			Scheduled Castes		Scheduled Tribes		Literate and educated Persons	
					P	M	F	M	F	M	F	M	F
1	2	3	4	5	6	7	8	9	10	11	12	13	14
2/7	Mangkulemba circle	N. A.	125	125	511	284	227	242	186	183	126
1	Mangkulemba	N. A.	125	125	511	284	227	242	186	183	126

CENSUS ABSTRACT

CIRCLE 2/7

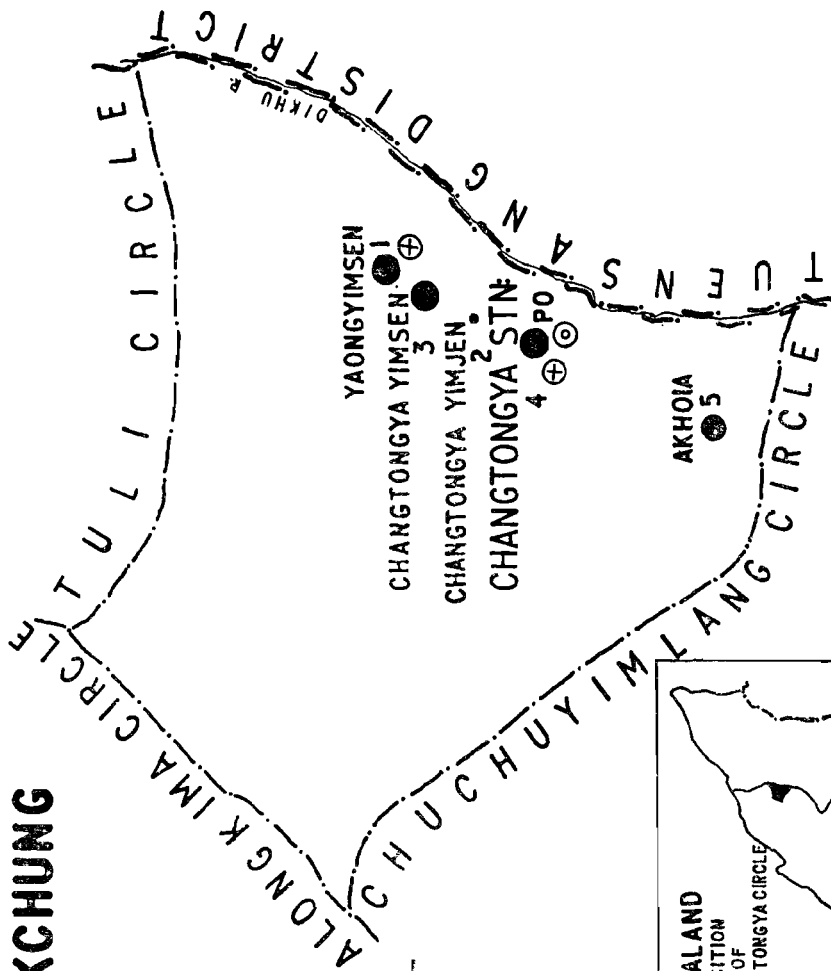
WORKERS

Total Workers (I—IX)		I		II		III		IV		V				VI		VII		VIII		IX		X Non- Workers	
M	F	M	F	M	F	M	F	M	F	(a)		(b)		M	F	M	F	M	F	M	F	M	F
15	16	17	18	19	20	21	22	23	24	25	26	27	28	29	30	31	32	33	34	35	36	37	38
142	48	43	37	1	...	7	12	18	...	8	...	7	...	46	11	142	179
142	48	43	37	1	...	7	12	18	...	8	...	7	...	46	11	142	179

NAGALAND CHANGTONGYA CIRCLE

CODE NO:2/8

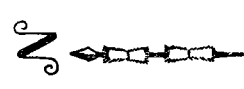
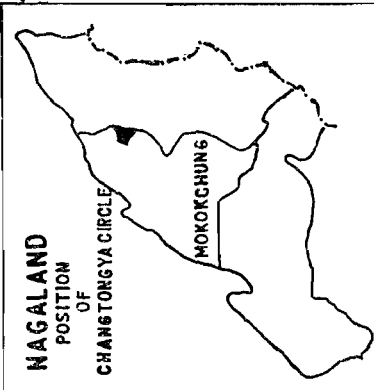
DISTRICT MOKOKCHUNG
(NOTIONAL)



I N D E X

- BOUNDARY, DISTRICT... ..
- " CIRCLE... ..
- HEAD QUARTER, CIRCLE... .. AKHOIA
- NAMES OF VILLAGES WITH LOCATION CODE NOS... 5
- SYMBOLIC REPRESENTATION OF VILLAGES
IN THE FOLLOWING CATEGORIES... ..
- HOSPITALS, PRIMARY HEALTH CENTRES,
DISPENSARIES, ETC... ..
- POST OFFICES... .. PO
- RIVERS & STREAMS... ..

- 250 TO 499
- 500 TO 999
- 1000 TO 4999



ALPHABETICAL LIST OF VILLAGES

District : Mokokchung

Circle : Changtongya

Sl. No.	Name of the Villages	Location code No.
1	2	3
1.	Akhoia	5
2.	Changtongya Station	4
3.	Changtongya Yimjen	2
4.	Changtongya Yimsen	3
5.	Yaongyimsen	1

VILLAGEWISE PRIMARY

CHANGTONGYA

Location Code No.	Name of the village/town/ward/urban enumerators' Block	Area of village in hectares & of town/ward in Kms ²	Occupied Residential houses	No. of Households	Total population (including institutional and houseless population)			Scheduled Castes		Scheduled Tribes		Literate and Educated Persons	
					P	M	F	M	F	M	F	M	F
1	2	3	4	5	6	7	8	9	10	11	12	13	14
2/8	Changtongya circle	N. A.	999	999	4,643	2,393	2,250	2,251	2,206	1,084	850
1	Yaongyimsen	N. A.	280	280	1,340	696	644	694	644	336	306
2	Changtongya yimjen	N. A.	49	49	223	112	111	112	111	48	29
3	Changtongya yimsen	N. A.	233	233	1,183	595	588	595	588	75	42
4	Changtongya Station	N. A.	301	301	1,292	700	592	560	548	461	305
5	Akhoia	N. A.	136	136	605	290	315	290	315	164	158

CENSUS ABSTRACT


CIRCLE 2/8

Total Workers (I—IX)		WORKERS																								X Non- Workers	
		I		II		III		IV		V				VI		VII		VIII		IX							
		M	F	M	F	M	F	M	F	(a)		(b)		M	F	M	F	M	F	M	F						
15	16	17	18	19	20	21	22	23	24	25	26	27	28	29	30	31	32	33	34	35	36	37	38				
1,091	923	879	882	1	1	1	2	...	3	...	19	...	22	...	22	...	142	40	1,302	1,327				
356	310	326	305	1	2	...	1	...	26	5	340	334				
47	46	45	46	2	...	65	65				
255	296	247	294	8	2	340	292				
289	118	123	88	1	2	...	3	...	19	...	20	...	20	...	101	30	411	474				
144	153	138	149	...	1	1	...	5	3	146	162				

NAGALAND ZUNHEBOTO CIRCLE

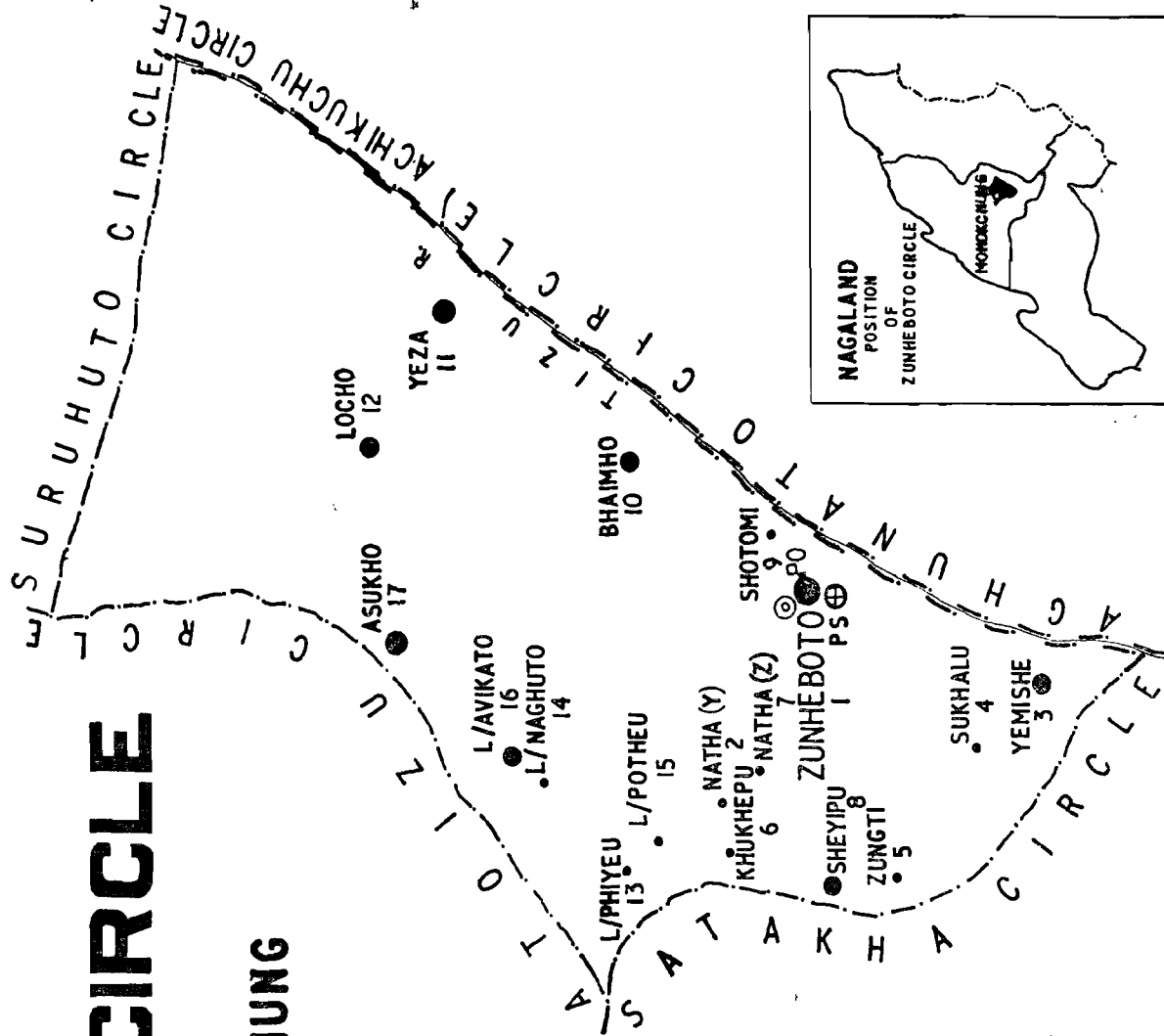
CODE NO: 2/9

DISTRICT MOKOKCHUNG (NOTIONAL)



I N D E X

BOUNDARY, CIRCLE.....	---
CIRCLE, HEADQUARTER	⊙ YEZA II
NAMES OF VILLAGES WITH LOCATION CODE NOS.	• Less than 250
SYMBOLIC REPRESENTATION OF VILLAGES IN THE FOLLOWING CATEGORIES	• 250 to 499
HOSPITALS PRIMARY HEALTH CENTRES	• 500 to 999
DISPENSARIES ETC.....	• 1000 to 4999
RIVERS & STREAMS	⊕
POST OFFICES.....	PO
POLICE STATION	PS



K.K.G.P

ALPHABETICAL LIST OF VILLAGES

District : Mokokchung

Circle : Zunheboto

Sl. No.	Name of the Villages	Location Code No.
1	3	3
1.	Asukho	17
2.	Bhaimho	10
3.	Locho	12
4.	Khukhepu	6
5.	L/Avikato	16
6.	L/Naghuto	14
7.	L/Phiyeu	13
8.	L/Potheu	15
9.	Natha (Y)	2
10.	Natha (Z)	7
11.	Sheyipu	8
12.	Shotomi	9
13.	Sukhalu	4
14.	Yemishe	3
15.	Yeza	11
16.	Zungti	5
17.	Zunheboto H. Q.	1

VILLAGEWISE PRIMARY

ZUNHEBOTO

Location Code No.	Name of the village/town/ward/urban enumerators' Block	Area of village in hect-area & of town/ward in Krr.s ²	Occupied Residential houses	No. of House-holds	Total population (including institutional and houseless population)			Scheduled Castes		Scheduled Tribes		Literate and Educated Persons	
					P	M	F	M	F	M	F	M	F
1	2	3	4	5	6	7	8	9	10	11	12	13	14
2/9	Zunheboto circle	N. A.	1,593	1,597	8,863	4,975	3,888	3,385	3,371	2,210	897
1	Zunheboto H.Q.	N. A.	668	672	4,500	2,862	1,638	1,276	1,121	1,572	518
2	Natha (Y)	N. A.	75	75	198	90	108	90	108	27	20
3	Yemishe	N. A.	60	60	273	137	136	137	136	41	51
4	Sukhalu	N. A.	52	52	248	114	134	114	134	29	14
5	Zungti	N. A.	49	49	223	114	109	114	109	22	22
6	Khukhepu	N. A.	44	44	192	88	104	88	104	19	9
7	Natha (Z)	N. A.	28	28	120	55	65	55	65	19	15
8	Sheyipu	N. A.	51	51	292	143	149	143	149	29	19
9	Shotomi	N. A.	30	30	145	75	70	75	70	27	6
10	Bhaimho	N. A.	70	70	314	172	142	171	142	35	20
11	Yeza	N. A.	112	112	572	276	296	276	296	108	34
12	Locho	N. A.	60	60	323	162	161	162	161	52	28
13	L / Phiyeu	N. A.	43	43	181	92	89	92	89	31	18
14	L / Naghuto	N. A.	26	26	139	60	79	60	79	19	20
15	L / Potheu	N. A.	56	56	236	100	136	100	136	32	21
16	L. Avikato	N. A.	51	51	295	137	158	137	158	40	38
17	Asukho	N. A.	118	118	612	298	314	295	314	108	44

CENSUS ABSTRACT

CIRCLE 2/9

WORKERS																									
Total Workers (I-IX)		I		II		III		IV		V				VI		VII		VIII		IX		X Non-Workers			
M	F	M	F	M	F	M	F	M	F	(a)		(b)		M	F	M	F	M	F	M	F	M	F		
15	16	17	18	19	20	21	22	23	24	25	26	27	28	29	30	31	32	33	34	35	36	37	38		
2,956	1,340	1,043	1,231	70	33	13	33	1	13	...	25	...	196	...	73	...	1,490	75	2,019	2,548		
1,929	213	129	133	64	27	11	33	1	12	...	24	...	196	...	71	...	1,389	52	933	1,425		
40	12	32	4	3	6	5	2	50	96		
57	77	54	75	3	2	80	59		
50	71	48	70	2	1	64	63		
48	60	43	58	5	2	66	49		
40	61	35	60	1	...	4	1	48	43	
23	23	22	23	1	...	32	42		
68	84	63	82	5	2	75	65		
30	34	26	33	4	1	45	36		
93	85	87	83	6	2	79	57		
132	75	118	73	1	...	1	12	2	144	221		
73	91	66	91	3	4	...	89	70		
50	52	46	51	4	1	42	37		
25	33	22	32	3	1	35	46		
48	73	46	72	2	1	52	63		
61	81	50	79	11	2	76	77		
189	215	156	212	2	1	...	30	3	109	99


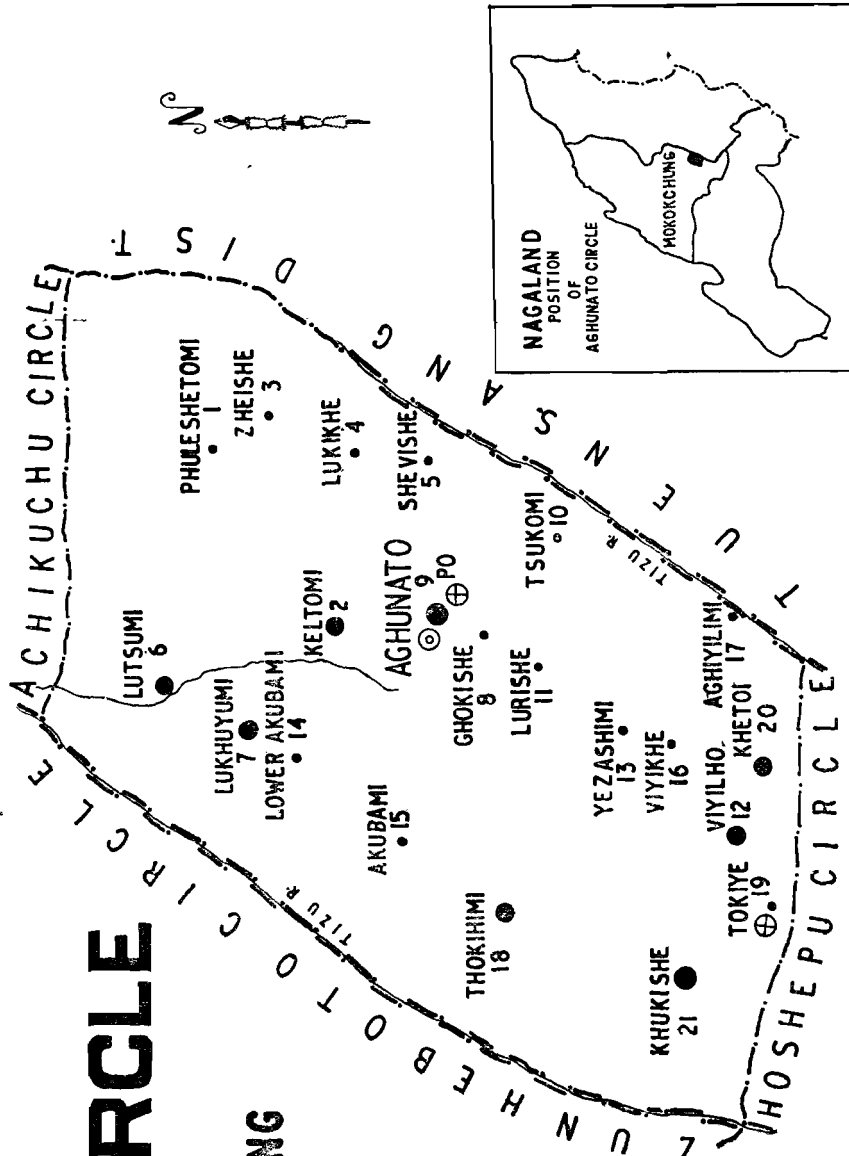
NAGALAND AGHUNATO CIRCLE

CODE NO: 2/10

DISTRICT MOKOKCHUNG (NOTIONAL)

INDEX

BOUNDARY, DISTRICT ...	---
" CIRCLE ...	---
CIRCLE, HEADQUARTER...	⊙ LUTSUMI 6
NAMES OF VILLAGES WITH LOCATION CODE NOS.	
SYMBOLIC REPRESENTATION OF VILLAGES IN THE FOLLOWING CATEGORIES ...	<ul style="list-style-type: none"> • Less than 250 ● 250 to 499 ● 500 to 999 ● 1000 to 4999
HOSPITALS, PRIMARY HEALTH CENTRES, DISPENSARIES, ETC...	⊕
POST OFFICES ...	PO
RIVERS & STREAMS...	---



LEG.

ALPHABETICAL LIST OF VILLAGES

Dist : Mokokchung

Circle : Aghunato

Sl. No.	Name of the Villages	Location Code No.
1	2	3
1.	Aghiyilimi	17
2.	Aghunato H.Q.	9
3.	Akubami	15
4.	Ghokishe	8
5.	Keltomi	2
6.	Khetoi	20
7.	Khukishe	21
8.	Lower Akubami	14
9.	Lukhuyumi	7
10.	Lukikhe	4
11.	Lurishe	11
12.	Lutsumi	6
13.	Phuleshetomi	1
14.	Shevishe	5
15.	Thokihimi	18
16.	Tokiye	19
17.	Tsukomi	10
18.	Viyikhe	16
19.	Viyilho	12
20.	Yezashimi	13
21.	Zheishe	3

VILLAGEWISE PRIMARY

AGHUNATO

Location Code No.	Name of the village/ town/ward/urban enumerators' Block	Area of village in hectares & of town/ward in Kms ²	Occupied Residential houses	No. of House-holds	Total population (including institutional and houseless population)			Scheduled Castes		Scheduled Tribes		Literate and Educated Persons	
					P	M	F	M	F	M	F	M	F
1	2	3	4	5	6	7	8	9	10	11	12	13	14
2/10	Aghunato circle	N. A.	984	984	5,057	2,500	2,557	2,468	2,555	591	259
1	Phuleshetomi	N. A.	33	33	172	86	86	86	86	24	9
2	Keltomi	N. A.	53	53	340	157	183	157	183	34	28
3	Zheishe	N. A.	25	25	129	72	57	72	57	15	3
4	Lukikhe	N. A.	22	22	113	55	58	55	58	16	5
5	Shevishe	N. A.	34	34	175	84	91	84	91	21	20
6	Lutsumi	N. A.	83	83	439	218	221	218	221	48	2
7	Lukhuyumi	N. A.	46	46	262	125	137	125	137	23	8
8	Ghokishe	N. A.	13	13	80	46	34	46	34	17	5
9	Aghunato H. Q.	N. A.	124	124	576	308	268	283	266	111	44
10	Tsukomi	N. A.	36	36	187	101	86	101	86	21	18
11	Lurishe	N. A.	35	35	178	92	86	92	86	33	12
12	Viyilho	N. A.	62	62	275	137	138	137	138	26	8
13	Yezashimi	N. A.	35	35	155	76	79	76	79	2	...
14	Lower Akubami	N. A.	4	4	17	8	9	8	9	4	4
15	Akubami	N. A.	36	36	205	95	110	95	110	28	20
16	Viyikhe	N. A.	40	40	233	114	119	114	119	24	19
17	Aghiyilimi	N. A.	29	29	113	59	54	59	54	7	1
18	Thokihimi	N. A.	54	54	263	124	139	124	139	25	2
19	Tokiye	N. A.	39	39	162	80	82	73	82	32	14
20	Khetoi	N. A.	85	85	464	223	241	223	241	27	15
21	Khukishe	N. A.	96	96	519	240	279	240	279	53	22

CENSUS ABSTRACT


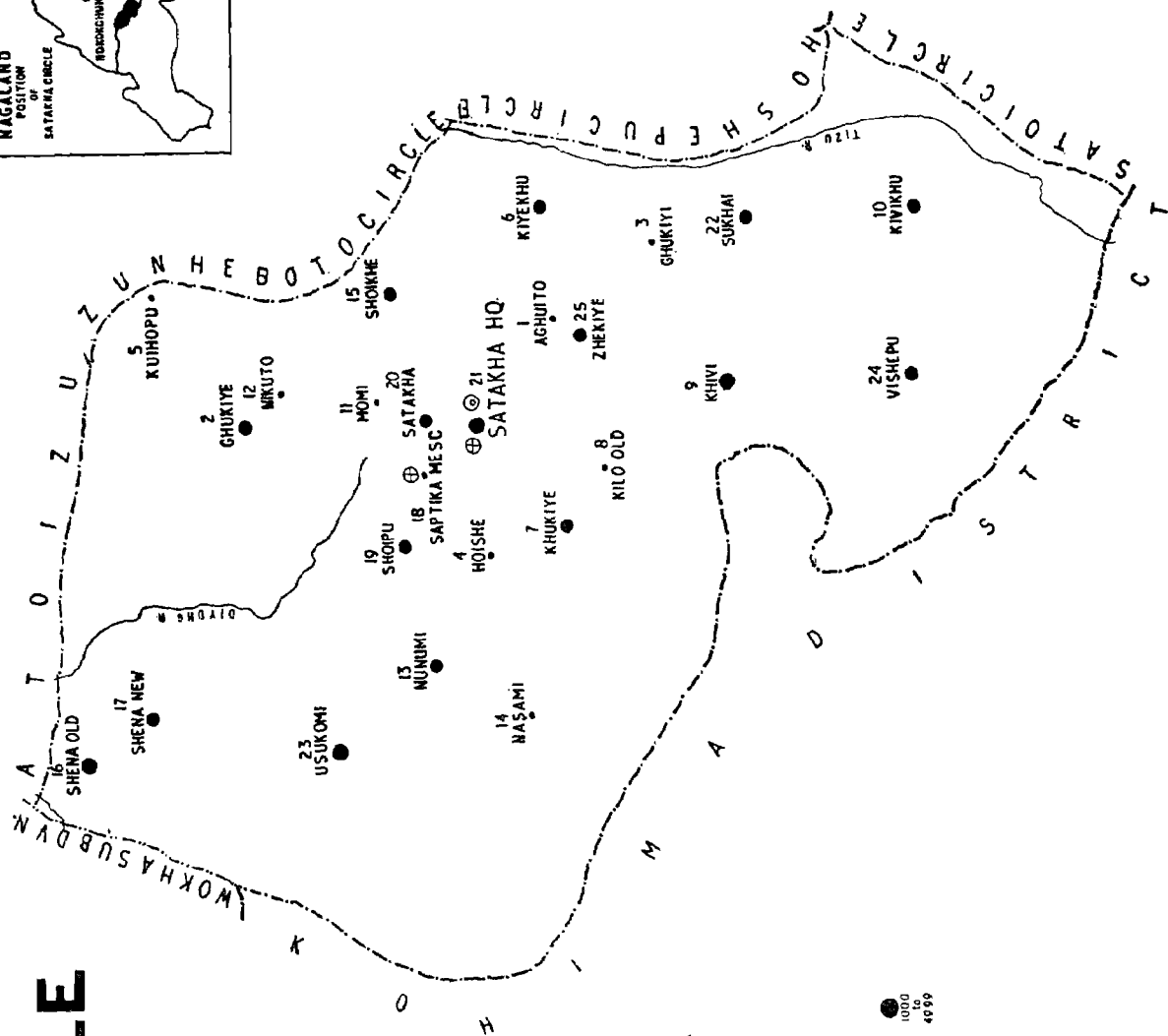
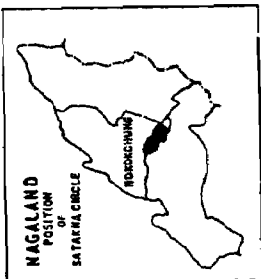
CIRCLE 2/10

WORKERS

Total Workers (I-IX)		I		II		III		IV		V		VI		VII		VIII		IX		X Non-Workers			
M	F	M	F	M	F	M	F	M	F	(a)		(b)		M	F	M	F	M	F	M	F		
15	16	17	18	19	20	21	22	23	24	25	26	27	28	29	30	31	32	33	34	35	36	37	38
1,137	1,300	1,009	1,279	6	3	...	3	...	11	2	...	103	21	1,363	1,257	
31	13	31	13	55	73	
70	100	67	100	3	...	87	83
26	29	25	28	1	1	46	28
24	29	22	28	1	...	1	1	31	29	
40	45	35	44	5	1	44	46
74	80	72	80	2	...	144	141
64	86	61	85	1	2	1	61	51	
13	16	13	16	33	18	
145	119	87	112	3	...	3	...	5	47	7	163	149
39	41	38	40	1	1	62	45
35	50	31	50	2	2	...	57	36
80	86	77	86	1	2	...	57	52
47	53	47	53	29	26	
4	5	2	3	2	2	4	4
40	51	40	51	55	59	
65	67	63	67	1	1	...	49	52
33	35	35	34	1	2	1	21	19
50	62	46	62	4	...	74	77
47	25	18	22	6	1	...	22	3	33	57	
89	150	87	148	2	2	134	91
116	158	112	157	4	1	124	121

NAGALAND SATAKHA CIRCLE

CODE NO.2/11
DISTRICT MOKOKCHUNG
(NOTIONAL)



INDEX

BOUNDARY, DISTRICT	---
" SUBDIVISION	---
" CIRCLE	---
HEAD QUARTER, CIRCLE	⊙
NAMES OF VILLAGES WITH LOCATION	9
CODE NOS.	...
SYMBOLIC REPRESENTATION OF VILLAGES	•
IN THE FOLLOWING CATEGORIES	...
100	100
150	150
200	200
250	250
300	300
350	350
400	400
450	450
500	500
550	550
600	600
650	650
700	700
750	750
800	800
850	850
900	900
950	950
1000	1000
1050	1050
1100	1100
1150	1150
1200	1200
1250	1250
1300	1300
1350	1350
1400	1400
1450	1450
1500	1500
1550	1550
1600	1600
1650	1650
1700	1700
1750	1750
1800	1800
1850	1850
1900	1900
1950	1950
2000	2000
2050	2050
2100	2100
2150	2150
2200	2200
2250	2250
2300	2300
2350	2350
2400	2400
2450	2450
2500	2500
2550	2550
2600	2600
2650	2650
2700	2700
2750	2750
2800	2800
2850	2850
2900	2900
2950	2950
3000	3000
3050	3050
3100	3100
3150	3150
3200	3200
3250	3250
3300	3300
3350	3350
3400	3400
3450	3450
3500	3500
3550	3550
3600	3600
3650	3650
3700	3700
3750	3750
3800	3800
3850	3850
3900	3900
3950	3950
4000	4000
4050	4050
4100	4100
4150	4150
4200	4200
4250	4250
4300	4300
4350	4350
4400	4400
4450	4450
4500	4500
4550	4550
4600	4600
4650	4650
4700	4700
4750	4750
4800	4800
4850	4850
4900	4900
4950	4950
5000	5000
5050	5050
5100	5100
5150	5150
5200	5200
5250	5250
5300	5300
5350	5350
5400	5400
5450	5450
5500	5500
5550	5550
5600	5600
5650	5650
5700	5700
5750	5750
5800	5800
5850	5850
5900	5900
5950	5950
6000	6000
6050	6050
6100	6100
6150	6150
6200	6200
6250	6250
6300	6300
6350	6350
6400	6400
6450	6450
6500	6500
6550	6550
6600	6600
6650	6650
6700	6700
6750	6750
6800	6800
6850	6850
6900	6900
6950	6950
7000	7000
7050	7050
7100	7100
7150	7150
7200	7200
7250	7250
7300	7300
7350	7350
7400	7400
7450	7450
7500	7500
7550	7550
7600	7600
7650	7650
7700	7700
7750	7750
7800	7800
7850	7850
7900	7900
7950	7950
8000	8000
8050	8050
8100	8100
8150	8150
8200	8200
8250	8250
8300	8300
8350	8350
8400	8400
8450	8450
8500	8500
8550	8550
8600	8600
8650	8650
8700	8700
8750	8750
8800	8800
8850	8850
8900	8900
8950	8950
9000	9000
9050	9050
9100	9100
9150	9150
9200	9200
9250	9250
9300	9300
9350	9350
9400	9400
9450	9450
9500	9500
9550	9550
9600	9600
9650	9650
9700	9700
9750	9750
9800	9800
9850	9850
9900	9900
9950	9950
10000	10000
HOSPITALS, PRIMARY HEALTH CENTRES, DISPENSARIES, ETC.	⊕
RIVERS & STREAMS	---

ALPHABETICAL LIST OF VILLAGES

District : Mokokchung

Circle : Satakha

Sl. No.	Name of the Villages	Location Code No.
1	2	3
1.	Aghuito	1
2.	Ghukiye	2
3.	Ghukiyi	3
4.	Hoishe	4
5.	Khivi	9
6.	Khukiye	7
7.	Kilo old	8
8.	Kivikhu	10
9.	Kiyekhu	6
10.	Kuihopu	5
11.	Momi	11
12.	Nasami	14
13.	Nikuto	12
14.	Nunumi	13
15.	Saptika M.E.S.C.	18
16.	Satakha	20
17.	Satakha H.Q.	21
13.	Shena New	17
19.	Shena Old	16
20.	Shoikhe	15
21.	Shoipu	19
22.	Sukhai	22
23.	Usukomi	23
24.	Vishepu	24
25.	Zhekiye	25

VILLAGEWISE PRIMARY

SATAKHA

Loca- tion Code No.	Name of the village/ town/ward/urban enumerators' Block	Area of village in hect- ares & of town/ward in Kms ²	Occupied Residential houses	No. of House- holds	Total population (including institutional and houseless population)			Scheduled Castes		Scheduled Tribes		Literate and Educated Persons	
					P	M	F	M	F	M	F	M	F
1	2	3	4	5	6	7	8	9	10	11	12	13	14
2/11	Satakha circle	N. A.	1,664	1,664	8,364	4,126	4,238	4,107	4,225	1,393	809
1	Aghuito	N. A.	11	11	53	33	20	33	20	17	11
2	Ghukiye	N. A.	93	93	449	225	224	225	224	89	56
3	Ghukiyi	N. A.	36	36	213	94	119	94	119	43	41
4	Hoishe	N. A.	36	36	187	84	103	84	103	22	14
5	Kuihopu	N. A.	39	39	179	87	92	87	92	23	18
6	Kiyekhu	N. A.	62	62	316	159	157	159	157	62	25
7	Khukiye	N. A.	84	84	468	232	236	232	236	80	39
8	Kilo old	N. A.	25	25	124	61	63	61	63	28	10
9	Khivi	N. A.	119	119	521	250	271	250	271	58	28
10	Kivikhu	N. A.	68	68	323	156	167	156	167	65	37
11	Momi	N. A.	33	33	157	86	71	86	71	27	8
12	Nikuto	N. A.	33	33	132	58	74	54	74	15	24
13	Nunumi	N. A.	77	77	350	174	176	174	176	70	49
14	Nasami	N. A.	39	39	153	84	69	84	69	39	21
15	Shoikhe	N. A.	65	65	357	179	178	179	178	62	46
16	Shena Old	N. A.	168	168	936	464	472	464	472	106	66
17	Shena New	N. A.	81	81	401	201	200	201	200	66	41
18	Saptika M.E.S.C.	N. A.	9	9	25	21	4	21	4	21	4
19	Shoipu	N. A.	84	84	406	206	200	206	200	52	23
20	Satakha	N. A.	60	60	345	167	178	167	178	78	48
21	Satakha H.Q.	N. A.	99	99	508	252	256	238	243	135	77
22	Sukhai	N. A.	63	63	328	147	181	147	181	43	29
23	Usukomi	N. A.	146	146	715	357	358	357	358	64	24
24	Vishepu	N. A.	79	79	405	199	206	198	206	84	38
25	Zhekiye	N. A.	55	55	313	150	163	150	163	44	32

CENSUS ABSTRACT

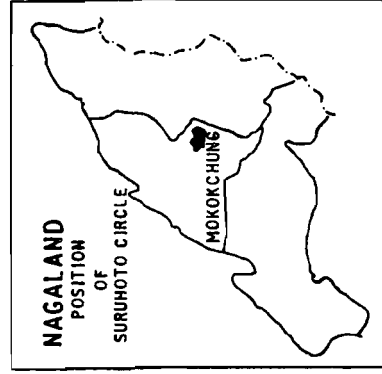
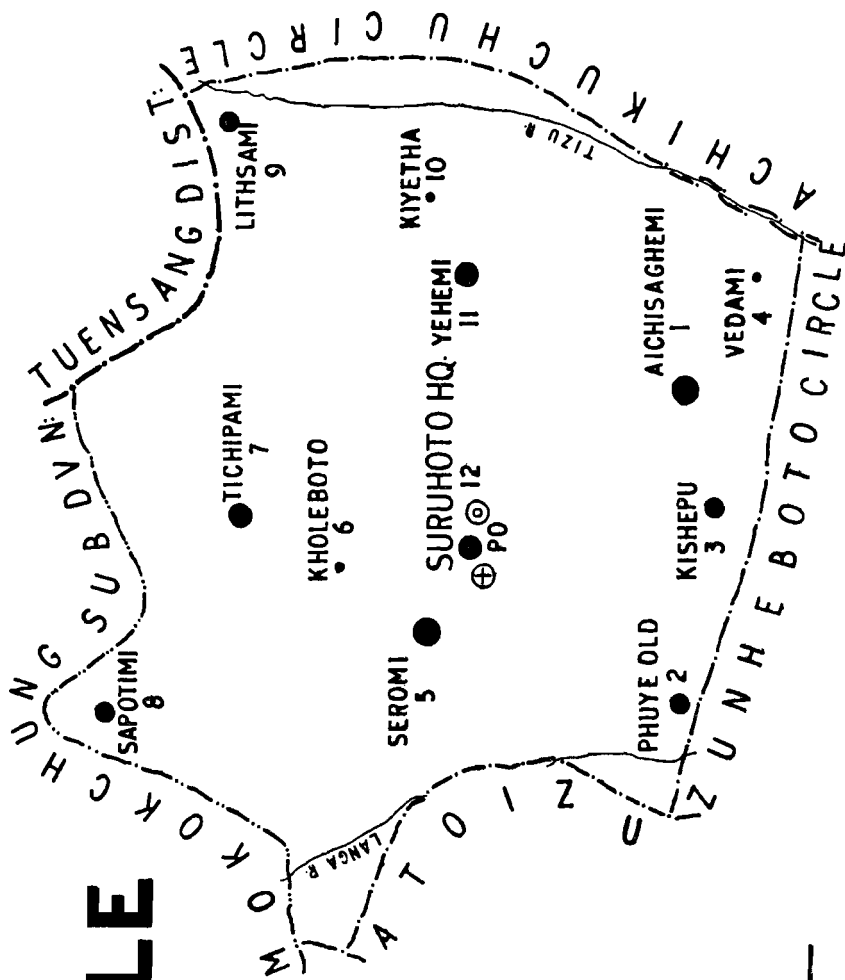

CIRCLE 2/11

WORKERS																							
Total Workers (I—IX)		I		II		III		IV		V				VI		VII		VIII		IX		X Non-Workers	
		M	F	M	F	M	F	M	F	M	F	M	F	M	F	M	F	M	F	M	F	M	F
15	16	17	18	19	20	21	22	23	24	25	26	27	28	29	30	31	32	33	34	35	36	37	38
1,930	2,364	1,643	2,311	2	3	6	2	...	16	...	3	...	2	...	256	50	2,196	1,874
10	10	...	9	10	1	23	10
104	132	95	127	1	8	5	121	92
43	64	39	61	4	3	51	55
49	68	47	68	2	...	35	35
48	56	46	55	2	1	39	36
77	90	70	90	7	...	82	67
136	154	124	154	1	11	...	96	82
25	32	20	32	5	...	36	31
104	156	92	153	12	3	146	115
78	96	70	94	8	2	78	71
42	42	37	41	5	1	44	29
30	35	22	34	2	1	4	2	...	28	39
83	107	74	105	9	2	91	69
41	42	37	41	4	1	43	27
85	102	76	99	2	1	6	3	94	76
193	251	183	244	...	2	10	5	271	221
79	97	65	94	14	3	122	103
9	9	...	12	4
90	126	83	121	7	5	116	74
71	85	58	84	1	12	1	96	93
113	56	28	46	2	2	...	9	...	3	...	2	...	67	10	139	200
64	103	57	101	7	2	83	78
219	246	197	246	22	...	138	112
80	117	71	116	9	1	119	89
57	97	52	96	1	4	1	93	66

NAGALAND SURUHOTO CIRCLE

CODE NO:2/12

DISTRICT MOKOKCHUNG
(NOTIONAL)



INDEX

BOUNDARY, DISTRICT...	---
" SUB DIVISION ...	---
" CIRCLE ...	---
HEAD QUARTER, CIRCLE ...	⊙ SEROMI 5
NAMES OF VILLAGES WITH LOCATION CODE NOS ...	● SEROMI 5
SYMBOLIC REPRESENTATION OF VILLAGES IN THE FOLLOWING CATEGORIES...	● Less than 250
	● 250 to 499
	● 500 to 999
	● 1000 to 4999
HOSPITALS, PRIMARY HEALTH CENTRES, DISPENSARIES, ETC ...	⊕
RIVERS & STREAMS ...	---
POST OFFICES ...	PO

ALPHABETICAL LIST OF VILLAGES

District : Mokokchung

Circle : Suruhoto

Sl. No.	Name of the Villages	Location code No.
1	2	3
1.	Aichisaghemi	1
2.	Kishepu	3
3.	Kiyetha	10
4.	Kholeboto	6
5.	Lithsami	9
6.	Phuye Old	2
7.	Sapotimi	8
8.	Seromi	5
9.	Suruhoto H.Q.	12
10.	Tichipami	7
11.	Vedami	4
12.	Yehemi	11

VILLAGEWISE PRIMARY

SURUHOTO

Location Code No.	Name of the village/town/ward/urban enumerators' Block	Area of village in hectares & of town/ward in Kms ²	Occupied Residential houses	No. of Households	Total Population (including institutional and houseless population)			Scheduled Castes		Scheduled Tribes		Literate and educated Persons	
					P	M	F	M	F	M	F	M	F
1	2	3	4	5	6	7	8	9	10	11	12	13	14
2/12	Suruhoto Circle	N. A.	1,216	1,216	5,976	2,863	3,113	2,834	3,107	823	494
1	Aichisaghemi	N. A.	229	229	1,184	563	621	561	621	120	60
2	Phuye Old	N. A.	62	62	266	122	144	122	144	36	22
3	Kishepu	N. A.	58	58	274	127	147	127	147	10	15
4	Vedami	N. A.	38	38	225	109	116	109	116	39	14
5	Serami	N. A.	296	296	1,337	650	687	650	687	145	99
6	Kholeboto	N. A.	25	25	124	59	65	59	65	15	13
7	Tichipami	N. A.	139	139	700	324	376	319	376	56	19
8	Sapotimi	N. A.	58	58	299	136	163	131	163	80	83
9	Lithsami	N. A.	59	59	305	150	155	150	155	65	34
10	Kiyetha	N. A.	25	25	112	54	58	54	58	12	8
11	Yehemi	N. A.	135	135	650	311	339	310	339	114	60
12	Suruhoto H.Q.	N. A.	92	92	500	258	242	242	236	131	67

CENSUS ABSTRACT

CIRCLE 2/12

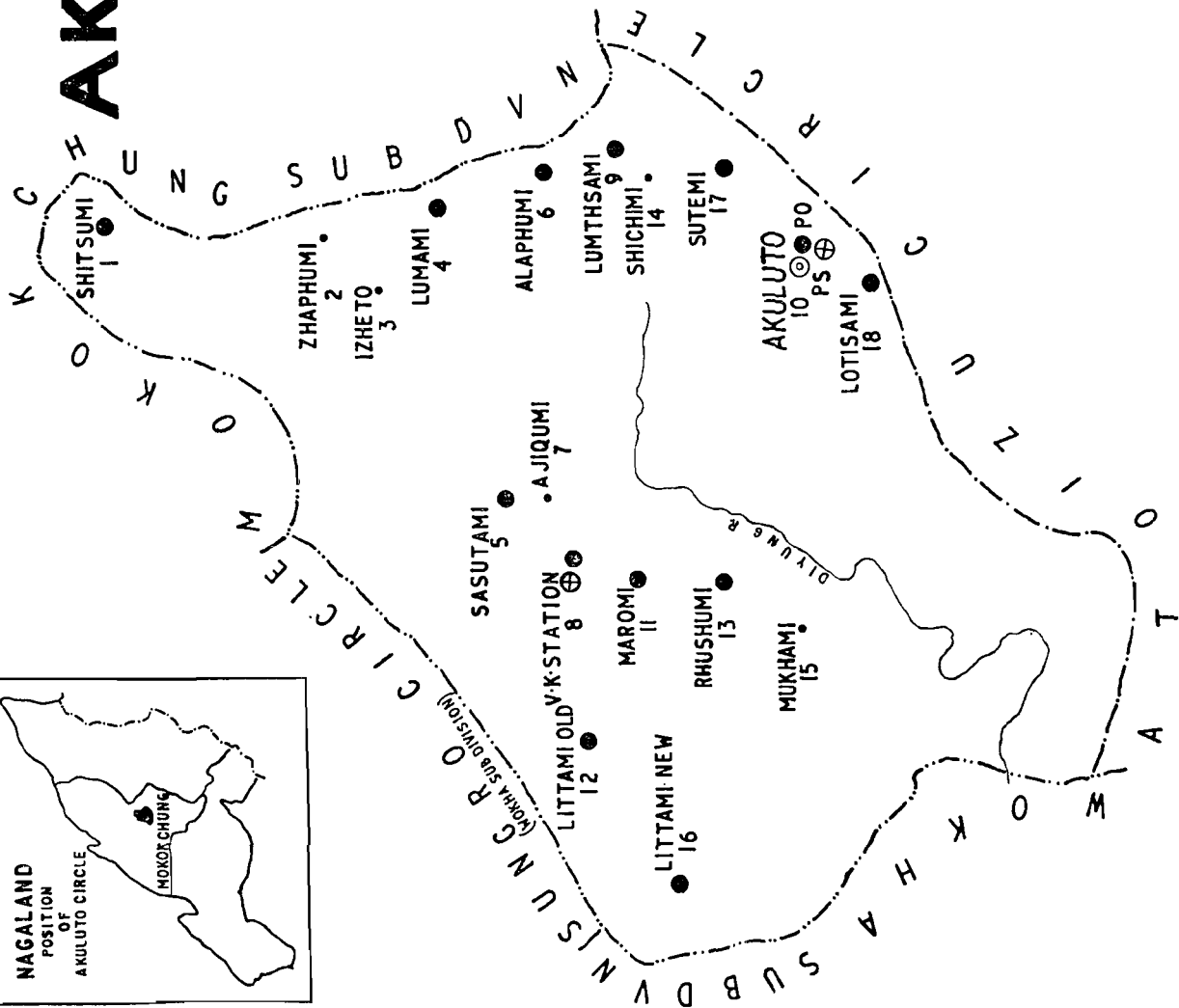
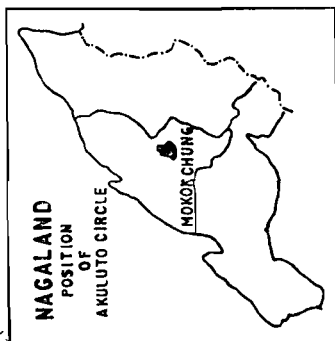
WORKERS

Total Workers (I-IX)		I		II		III		IV		V		VI		VII		VIII		IX		X Non-Workers			
M	F	M	F	M	F	M	F	M	F	(a)	(b)	M	F	M	F	M	F	M	F	M	F		
15	16	17	18	19	20	21	22	23	24	25	26	27	28	29	30	31	32	33	34	35	36	37	38
1,465	1,808	1,304	1,787	2	1	3	...	14	...	2	...	3	...	137	20	1,398	1,305
278	354	256	353	1	1	...	20	1	285	267	
74	104	71	103	3	1	48	40	
76	89	74	87	2	2	51	58	
51	77	48	77	3	...	58	39	
387	481	368	478	19	3	263	206	
23	31	20	29	3	2	36	34	
163	218	155	217	1	1	7	...	161	158	
56	64	38	63	1	17	1	80	99	
67	85	63	84	4	1	83	70	
28	30	27	30	1	...	26	28	
164	222	152	220	1	...	3	8	2	147	117	
98	53	32	46	2	10	...	2	...	2	...	50	7	160	189

NAGALAND AKULUTO CIRCLE


CODE NO: 2/13

DISTRICT MOKOKCHUNG (NOTIONAL)



I N D E X

- BOUNDARY, SUB DIVISION... ..
- " CIRCLE... ..
- HEADQUARTER, CIRCLE LUMAMI
- NAMES OF VILLAGES WITH LOCATION CODE NOS... 4
- SYMBOLIC REPRESENTATION OF VILLAGES IN THE FOLLOWING CATEGORIES
- HOSPITALS, PRIMARY HEALTH CENTRES, DISPENSARIES, ETC... ..
- RIVERS & STREAMS... ..
- POST OFFICES... .. PO
- POLICE STATION PS



ALPHABETICAL LIST OF VILLAGES

District : Mokokchung

Circle : Akuluto

Sl. No.	Name of the Villages	Location code No.
1	2	3
1.	Ajqumi	7
2.	Akuluto	10
3.	Alaphumi	6
4.	Izheto	3
5.	Littami (New)	16
6.	Littami (Old)	12
7.	Lotisami	18
8.	Lumami	4
9.	Lumthsami	9
10.	Maromi	11
11.	Mukhami	15
12.	Rhushumi	13
13.	Sasutami	5
14.	Shichimi	14
15.	Shitsumi	1
16.	Sutemi	17
17.	V.K. Station	8
18.	Zhaphumi	2

VILLAGEWISE PRIMARY

AKULUTO

Location Code No.	Name of the village/town/ward/urban enumerators' Block	Area of village in hectares & of town/ward in Kms ²	Occupied Residential houses	No. of Households	Total Population (including institutional and houseless population)			Scheduled Castes		Scheduled Tribes		Literate and educated Persons	
					P	M	F	M	F	M	F	M	F
1	2	3	4	5	6	7	8	9	10	11	12	13	14
2/13	Akuluto Circle	N. A.	1,234	1,234	6,100	3,023	3,077	2,927	3,053	1,125	706
1	Shitsumi	N.A.	83	83	456	219	237	219	236	59	41
2	Zhaphumi	N.A.	24	24	115	57	58	57	58	22	13
3	Izheto	N.A.	37	37	204	97	107	97	107	36	16
4	Lumami	N.A.	103	103	487	225	262	225	262	89	58
5	Sasutami	N.A.	81	81	328	151	177	151	177	36	36
6	Alaphumi	N.A.	92	92	475	231	244	228	244	98	73
7	Ajiqumi	N.A.	36	36	196	98	98	98	98	37	17
8	V. K. (Stn)	N.A.	65	65	320	186	134	131	124	73	26
9	Lumthsami	N.A.	95	95	445	210	235	207	235	110	91
10	Akuluto	N.A.	103	103	493	267	226	239	213	148	104
11	Maromi	N.A.	66	66	358	188	170	182	170	70	40
12	Littami (Old)	N.A.	80	80	391	196	195	196	195	58	32
13	Rhushumi	N.A.	75	75	406	201	205	200	205	67	33
14	Shichimi	N.A.	32	32	161	83	78	83	78	33	21
15	Mukhami	N.A.	47	47	221	110	111	110	111	31	19
16	Littami (New)	N.A.	60	60	297	151	146	151	146	52	37
17	Sutemi	N.A.	68	68	351	168	183	168	183	40	24
18	Lotisami	N.A.	87	87	396	185	211	185	211	66	25

CENSUS ABSTRACT

CIRCLE 2/13

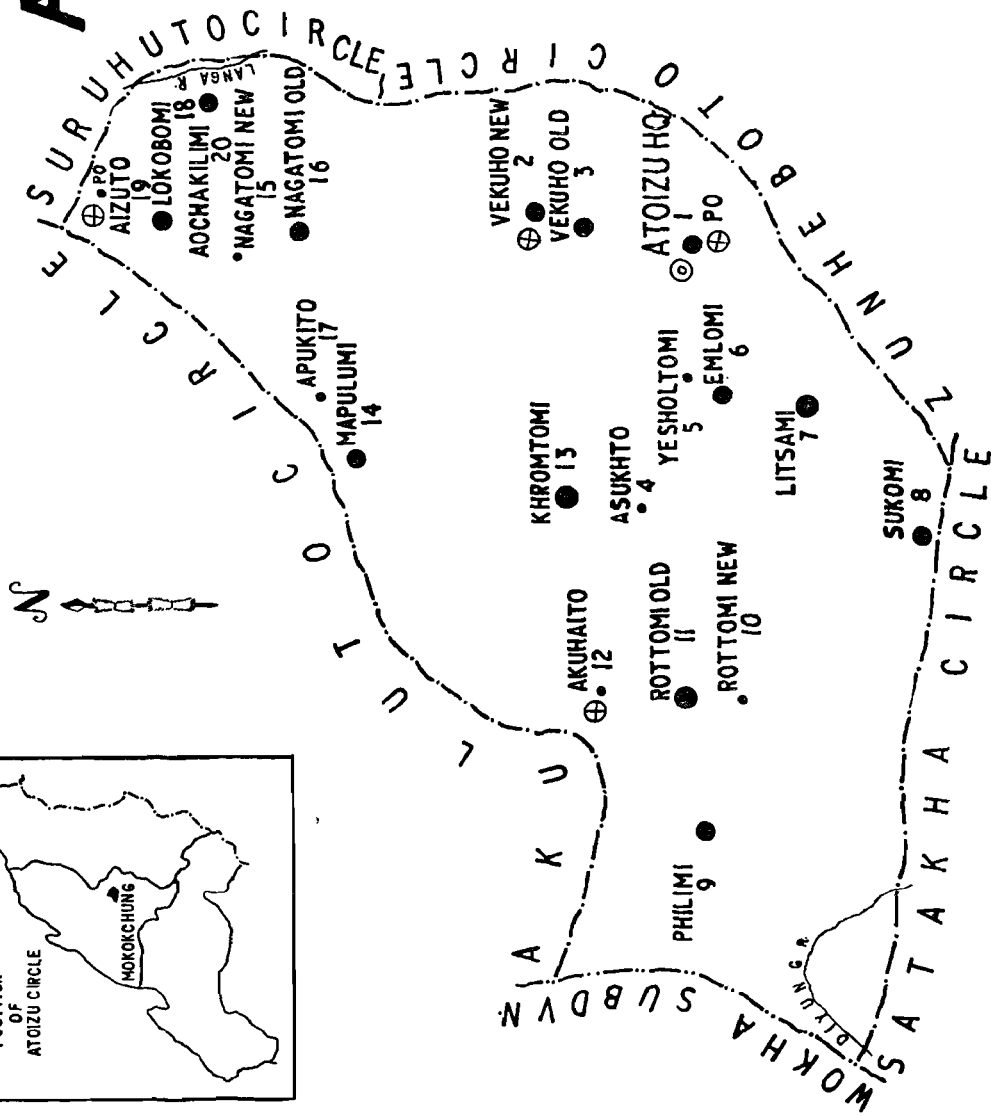
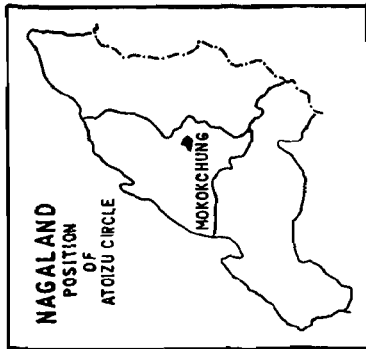
WORKERS

Total Workers (I-IX)		I		II		III		IV		V				VI		VII		VIII		IX		X Non-Workers	
M	F	M	F	M	F	M	F	M	F	(a)		(b)		M	F	M	F	M	F	M	F	M	F
15	16	17	18	19	20	21	22	23	24	25	26	27	28	29	30	31	32	33	34	35	36	37	38
1,373	1,424	1,059	1,363	17	9	6	3	...	29	1	27	1	18	4	5	...	209	46	1,650	1,653
97	109	89	105	...	2	8	2	122	128
26	32	24	30	2	2	31	26
37	40	28	39	1	3	5	1	60	67
111	131	104	127	3	4	4	114	131
76	90	69	85	1	1	1	5	4	75	87
102	128	91	125	3	1	1	1	...	6	2	129	116
39	38	29	37	1	...	1	1	7	1	59	60
121	24	21	19	1	...	2	26	...	6	...	8	1	1	...	56	4	65	110
93	126	84	124	1	8	2	117	109
110	77	19	55	10	6	2	3	...	3	1	9	...	10	3	3	...	51	12	157	149
65	86	59	85	1	5	1	123	84
74	91	67	88	7	3	122	104
96	106	81	105	15	1	105	99
38	42	33	41	5	1	45	36
57	49	52	48	1	1	3	1	53	62
66	43	60	42	6	1	85	103
63	78	55	75	8	3	105	105
102	134	94	133	8	1	83	77

NAGALAND ATOIZU CIRCLE

CODE NO:2/14

DISTRICT MOKOKCHUNG
(NOTIONAL)



I N D E X

BOUNDARY, SUBDIVISION...	---
" CIRCLE...	---
HEAD QUARTER, CIRCLE...	⊕
NAMES OF VILLAGES WITH LOCATION CODE NOS...	6
SYMBOLIC REPRESENTATION OF VILLAGES IN THE FOLLOWING CATEGORIES ...	•
HOSPITALS, PRIMARY HEALTH CENTRES DISPENSARIES, ETC...	⊕
RIVERS & STREAMS ...	—
POST OFFICES ...	PO

ALPHABETICAL LIST OF VILLAGES

District : Mokokchung

Circle : Atoizu

Sl. No.	Name of the Villages	Location code No.
1	2	3
1.	Aochakilimi	20
2.	Akuhaito	12
3.	Aizuto	19
4.	Apukito	17
5.	Asukhto	4
6.	Atoizu H.Q.	1
7.	Emlomi	6
8.	Khromtomi	13
9.	Litsami	7
10.	Lokobomi	18
11.	Mapulumi	14
12.	Nagatomi (New)	15
13.	Nagatomi (Old)	16
14.	Philimi	9
15.	Rottomi (New)	10
16.	Rottomi (Old)	11
17.	Sukomi	8
18.	Vekuho (New)	2
19.	Vekuho (Old)	3
20.	Yesholtomi	5

VILLAGEWISE PRIMARY

ATOIZU

Location Code No.	Name of the village/town/ward/urban enumerators' Block	Area of village in hectares & of town/ward in Kms ²	Occupied Residential houses	No. of Households	Total population (including institutional and houseless population)			Scheduled Castes		Scheduled Tribes		Literate and Educated Persons	
					P	M	F	M	F	M	F	M	F
1	2	3	4	5	6	7	8	9	10	11	12	13	14
2/14	Atoizu Circle	N.A.	1,200	1,200	5,721	2,770	2,951	2,753	2,941	820	573
1	Atoizu H. Q.	N.A.	71	71	336	177	159	167	150	77	45
2	Vekuho New	N.A.	53	53	280	135	145	135	145	26	5
3	Vekuho Old	N.A.	65	65	270	139	131	139	131	31	14
4	Asukhto	N.A.	8	8	43	21	22	21	22	10	7
5	Yesholtomi	N.A.	58	58	189	89	100	89	100	29	15
6	Emlomi	N.A.	62	62	290	139	151	138	151	44	24
7	Litsami	N.A.	102	102	538	260	278	260	278	64	47
8	Sukomi	N.A.	53	53	254	131	123	131	123	50	28
9	Philimi	N.A.	91	91	421	191	230	191	230	43	40
10	Rottomi New	N.A.	52	52	233	111	122	111	122	24	20
11	Rottomi Old	N.A.	114	114	582	261	321	261	321	76	60
12	Akuhaito	N.A.	14	14	68	30	38	29	38	12	7
13	Khromtomi	N.A.	104	104	514	242	272	242	272	59	37
14	Mapulumi	N.A.	91	91	448	217	231	217	231	43	37
15	Nagatomi New	N.A.	21	21	122	60	62	60	62	20	12
16	Nagatomi Old	N.A.	68	68	369	181	188	181	188	60	44
17	Apukito	N.A.	16	16	34	21	13	21	13	13	7
18	Lokobomi	N.A.	66	66	300	151	149	151	149	78	66
19	Aizuto	N.A.	28	28	124	60	64	56	63	27	33
20	Aochakilimi	N.A.	63	63	306	154	152	153	152	34	25

CENSUS ABSTRACT


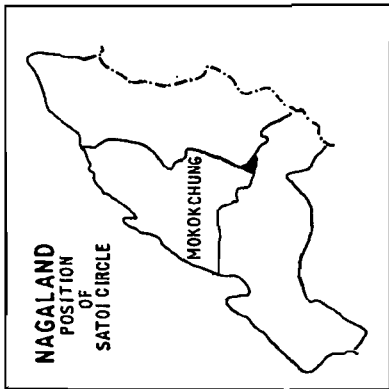
CIRCLE 2/14

Total Workers (I-IX)		WORKERS																						X Non- Workers	
		I		II		III		IV		V				VI		VII		VIII		IX					
		M	F	M	F	M	F	M	F	(a)		(b)		M	F	M	F	M	F	M	F				
15	16	17	18	19	20	21	22	23	24	25	26	27	28	29	30	31	32	33	34	35	36	37	38		
1,190	950	959	880	24	28	10	4	...	4	...	12	...	7	...	8	...	162	42	1,580	2,001		
76	13	21	9	6	5	...	1	...	3	...	40	4	101	146		
61	87	55	87	6	...	74	58		
73	68	63	66	1	1	8	2	66	63		
11	13	8	13	3	...	10	9		
68	2	51	1	6	1	2	8	1	21	98		
57	82	46	78	1	2	2	8	2	82	69		
116	148	106	146	1	1	1	...	1	...	6	2	144	130		
58	64	49	63	9	1	73	59		
91	124	85	121	1	...	5	3	100	106		
42	8	38	6	1	1	3	1	69	114		
89	25	81	17	2	8	1	5	...	172	296		
15	5	5	2	10	3	15	33		
97	27	74	7	14	17	1	1	...	7	3	145	245		
81	11	76	9	1	4	2	136	220		
19	21	17	19	1	1	2	41	41		
56	65	51	64	5	1	125	123		
13	5	...	2	1	12	3	8	8		
64	88	61	84	3	4	87	61		
26	9	2	2	1	1	...	4	...	2	...	16	7	34	55		
77	85	70	84	1	...	2	...	1	3	1	77	67		

NAGALAND SATOI CIRCLE

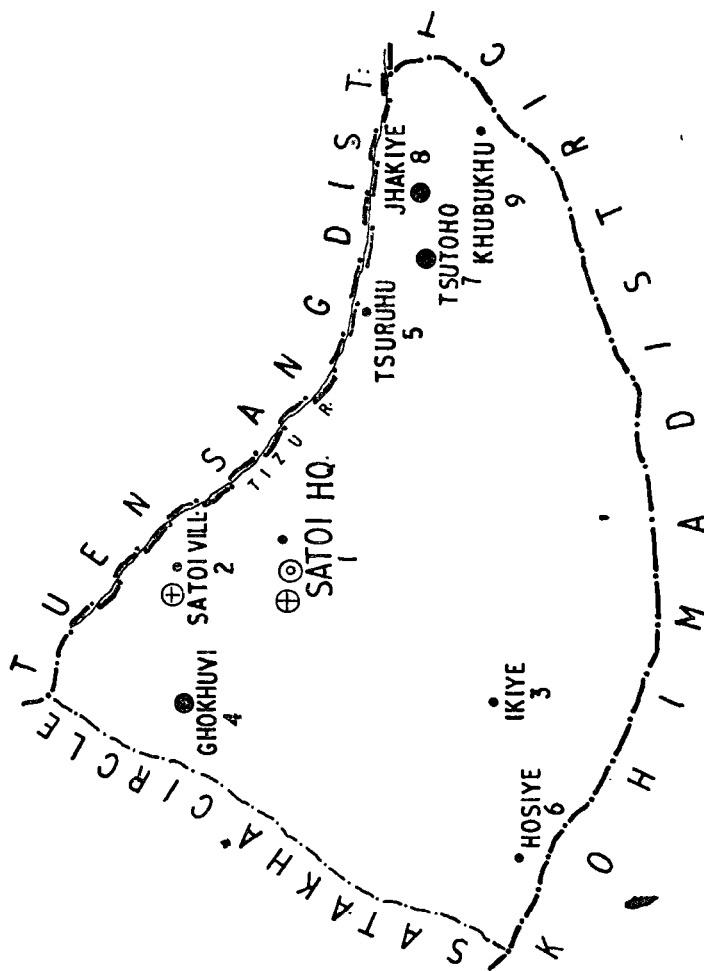
CODE NO:2/15

DISTRICT MOKOKCHUNG
(NOTIONAL)



INDEX

BOUNDARY, DISTRICT	---
" " CIRCLE	---
HEAD QUARTER, CIRCLE	⊕
NAMES OF VILLAGES WITH LOCATION CODE NOS	⊕ IKIYE 3
SYMBOLIC REPRESENTATION OF VILLAGES IN THE FOLLOWING CATEGORIES	●
HOSPITALS, PRIMARY HEALTH CENTRES, DISPENSARIES, ETC	⊕
RIVERS & STREAMS	---



ALPHABETICAL LIST OF VILLAGES

District : Mokokchung

Circle : Satoi

Sl. No.	Name of the Villages	Location code No.
1	2	3
1.	Ghokhuvi	4
2.	Hosiye	6
3.	Ikiye	3
4.	Khubukhu	9
5.	Satoi H. Q.	1
6.	Satoi Village	2
7.	Jhakiye	8
8.	Tsuruhu	5
9.	Tsutoho	7

VILLAGEWISE PRIMARY

SATOI

Location Code No.	Name of the village/ town/ward/urban enumerators' Block	Area of village in hectares & of town/ward in Kms ²	Occupied Residential houses	No. of Households	Total population (including institutional and houseless population)			Scheduled Castes		Scheduled Tribes		Literate and Educated Persons	
					P	M	F	M	F	M	F	M	F
1	2	3	4	5	6	7	8	9	10	11	12	13	14
2/15	Satoi Circle	N.A.	302	304	2,037	1,006	1,031	1,001	1,031	342	157
1	Satoi H.Q.	N.A.	15	17	135	96	39	91	39	86	28
2	Satoi Village	N.A.	27	27	246	113	133	113	133	28	26
3	Ikiye	N.A.	32	32	181	80	101	80	101	17	12
4	Ghokhuvi	N.A.	50	50	333	175	158	175	158	63	25
5	Tsuruhu	N.A.	26	26	150	69	81	69	81	30	21
6	Hosiye	N.A.	37	37	225	116	109	116	109	31	14
7	Tsutoho	N.A.	48	48	356	164	192	164	192	44	11
8	Jhakiye	N.A.	48	48	331	149	182	149	182	31	18
9	Khubukhu	N.A.	19	19	80	44	36	44	36	12	2

CENSUS ABSTRACT

CIRCLE 2/15

WORKERS																							
Total Workers (I-IX)		I		II		III		IV		V				VI		VII		VIII		IX		X Non- Workers	
		M	F	M	F	M	F	M	F	M	F	M	F	M	F	M	F	M	F	M	F	M	F
15	16	17	18	19	20	21	22	23	24	25	26	27	28	29	30	31	32	33	34	35	36	37	38
402	479	344	470	1	2	1	1	...	55	7	604	552
20	5	...	2	20	3	76	34
51	59	49	59	2	...	62	74
31	47	27	45	1	4	1	49	54
62	80	57	79	1	4	1	113	78
42	53	31	51	1	1	...	10	1	27	28
41	44	39	43	2	1	75	65
71	87	66	87	1	4	...	93	105
67	87	62	87	5	...	82	95
17	17	13	17	4	...	27	19

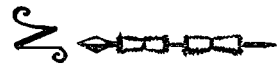
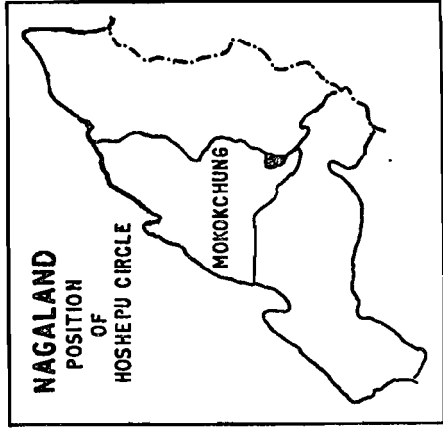
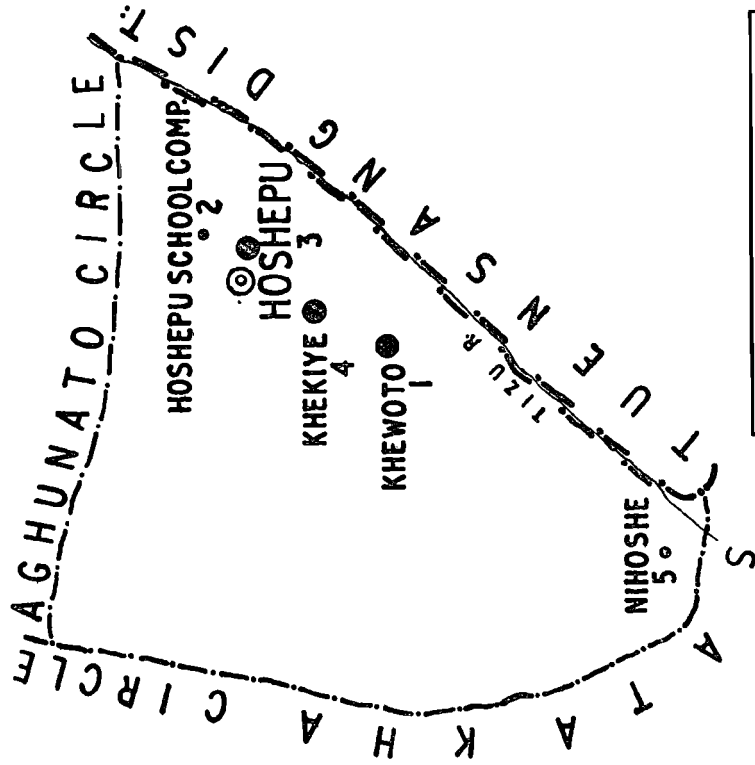
NAGALAND HOSHEPU CIRCLE

CODE NO:2/16

DISTRICT MOKOKCHUNG (NOTIONAL)

I N D E X

BOUNDARY, DISTRICT ...	---								
"	---								
"	---								
HEADQUARTER, CIRCLE ...	⊙								
NAMES OF VILLAGES WITH LOCATION CODE NOS...	NIHOSHE 5								
SYMBOLIC REPRESENTATION OF VILLAGES IN THE FOLLOWING CATEGORIES ...	<table border="0"> <tr> <td>Less than 250</td> <td>●</td> </tr> <tr> <td>250 to 499</td> <td>●</td> </tr> <tr> <td>500 to 999</td> <td>●</td> </tr> <tr> <td>1000 to 4999</td> <td>●</td> </tr> </table>	Less than 250	●	250 to 499	●	500 to 999	●	1000 to 4999	●
Less than 250	●								
250 to 499	●								
500 to 999	●								
1000 to 4999	●								
RIVERS & STREAMS ...	---								



K-K-6-P

ALPHABETICAL LIST OF VILLAGES

District : Mokokchung

Circle : Hoshepu

Sl. No.	Name of the Villages	Location Code No.
1	2	3
1.	Hoshepu School Compound	2
2.	Hoshepu	3
3.	Khekiye	4
4.	Khewoto	1
5.	Nihoshe	5

VILLAGEWISE PRIMARY

HOSHEPU

Location Code No.	Name of the village/town/ward/urban enumerators' Block	Area of village in hectares & of town/ward in Kms ²	Occupied Residential houses	No. of Households	Total population (including institutional and houseless population)			Scheduled Castes		Scheduled Tribes		Literate and Educated Persons	
					P	M	F	M	F	M	F	M	F
1	2	3	4	5	6	7	8	9	10	11	12	13	14
2/16	Hoshepu Circle	N.A.	186	186	1,041	493	548	491	548	151	77
1	Khewoto	N.A.	41	41	256	118	138	118	138	40	26
2	Hoshepu School Com.	N.A.	9	9	22	14	8	12	8	12	1
3	Hoshepu	N.A.	66	66	392	184	208	184	208	49	18
4	Khekiye	N.A.	49	49	271	126	145	126	145	43	26
5	Nihoshe	N.A.	21	21	100	51	49	51	49	7	6

CENSUS ABSTRACT

CIRCLE 2/16

Total Workers (I—IX)		WORKERS																						X Non- Workers	
		I		II		III		IV		V		VI		VII		VIII		IX							
		M	F	M	F	M	F	M	F	(a)		(b)		M	F	M	F	M	F	M	F				
15	16	17	18	19	20	21	22	23	24	25	26	27	28	29	30	31	32	33	34	35	36	37	38		
223	295	203	293	20	2	270	253		
56	73	54	72	2	1	62	65		
12	3	...	3	12	...	2	5		
81	117	79	117	2	...	103	91		
51	73	48	73	3	...	75	72		
23	29	22	28	1	1	28	20		

NAGALAND ACHIKUCHU CIRCLE

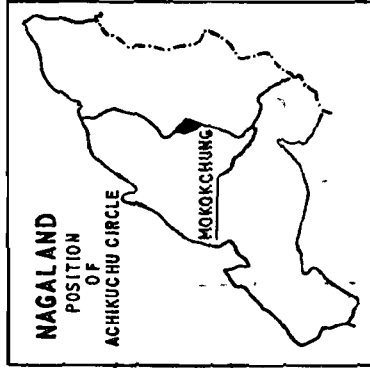

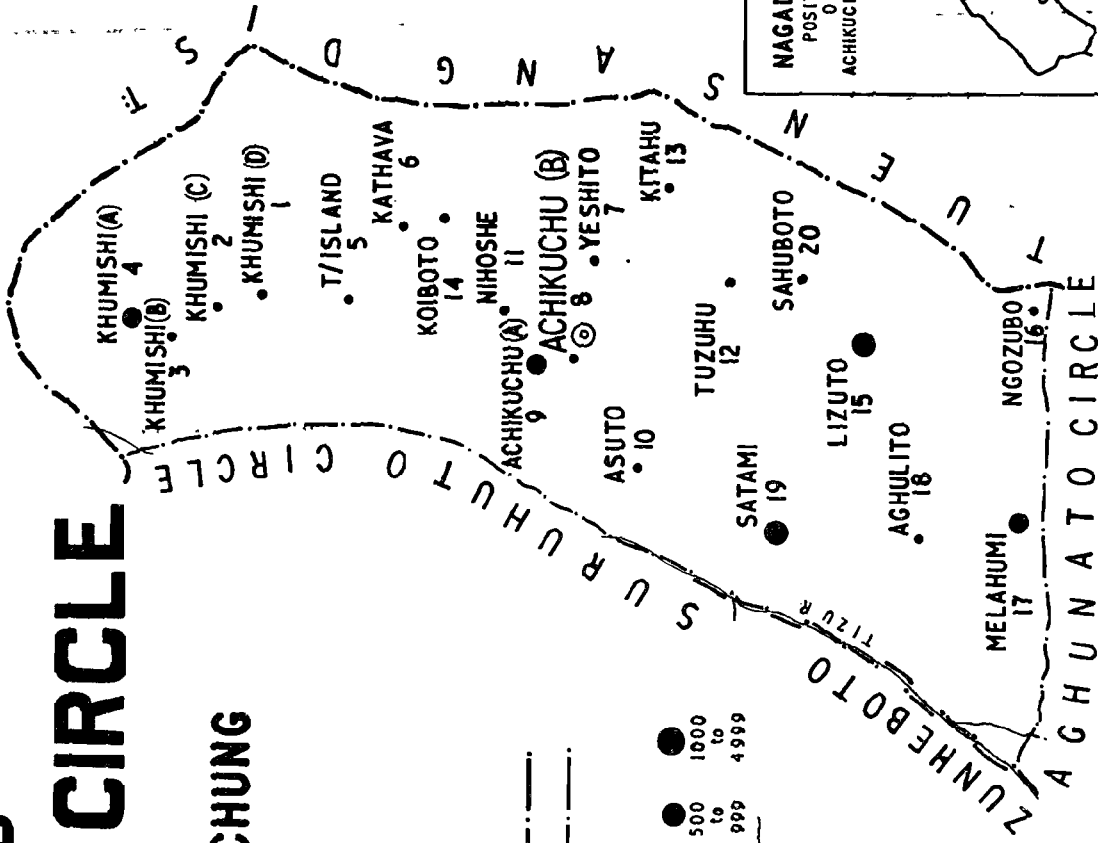
CODE NO:2/17

DISTRICT MOKOKCHUNG (NOTIONAL)

INDEX

BOUNDARY, DISTRICT	---
"	---
CIRCLE	---
HEAD QUARTER, CIRCLE	⊙ ASUTO 10
NAMES OF VILLAGES WITH LOCATION CODE NOS	...
SYMBOLIC REPRESENTATION OF VILLAGES IN THE FOLLOWING CATEGORIES	...
RIVERS & STREAMS	---

●	Less 250	to	499
●	250	to	999
●	500	to	999
●	1000	to	4999



K.K.G.P.

ALPHABETICAL LIST OF VILLAGES

Dist : Mokokchung

Circle : Achikuchu

Sl. No.	Name of the Villages	Location Code No.
1	2	3
1.	Achikuchu (A)	9
2.	Achikuchu (B)	8
3.	Aghulito	18
4.	Asuto	10
5.	Kathava	6
6.	Khumishi (A)	4
7.	Khumishi (B)	3
8.	Khumishi (C)	2
9.	Khumishi (D)	1
10.	Kitahu	13
11.	Koiboto	14
12.	Lizuto	15
13.	Melahumi	17
14.	Ngozubo	16
15.	Nihoshe	11
16.	Sahuboto	20
17.	Satami	19
18.	T/Island	5
19.	Tuzuhu	12
20.	Yeshito	7

VILLAGEWISE PRIMARY

ACHIKUCHU

Location Code No.	Name of the village/town/ward/urban enumerators' Block	Area of village in hectares & of town/ward in Kms ²	Occupied Residential houses	No. of House-holds	Total population (including institutional and houseless population)			Scheduled Castes		Scheduled Tribes		Literate and Educated Persons	
					P	M	F	M	F	M	F	M	F
2/17	Achikuchu Circle	N.A.	698	698	3,934	2,001	1,933	1,991	1,933	579	274
1	Khumishi (D)	N.A.	18	18	85	38	47	38	47	9	6
2	Khumishi (C)	N.A.	16	16	81	42	39	42	39	8	3
3	Khumishi (B)	N.A.	29	29	150	75	75	75	75	24	6
4	Khumishi (A)	N.A.	61	61	335	159	176	159	176	29	15
5	T/Island	N.A.	7	7	10	7	3	4	3	6	2
6	Kathava	N.A.	37	37	177	90	87	90	87	24	20
7	Yeshito	N.A.	19	19	103	56	47	56	47	11	5
8	Achikuchu (B)	N.A.	24	24	116	67	49	66	49	11	6
9	Achikuchu (A)	N.A.	69	69	383	193	190	190	190	51	18
10	Asuto	N.A.	13	13	71	39	32	39	32	16	5
11	Nihoshe	N.A.	12	12	50	29	21	29	21	14	5
12	Tuzuhu	N.A.	36	36	138	68	70	68	70	9	5
13	Kitahu	N.A.	17	17	82	43	39	43	39	8	6
14	Koiboto	N.A.	32	32	150	75	75	75	75	20	12
15	Lizuto	N.A.	103	103	546	279	267	279	267	65	47
16	Ngozubo	N.A.	39	39	226	104	122	104	122	13	11
17	Melahumi	N.A.	58	58	364	171	193	171	193	44	28
18	Aghulito	N.A.	42	42	241	128	113	128	113	92	11
19	Satami	N.A.	58	58	597	320	277	320	277	111	61
20	Sahuboto	N.A.	8	8	29	18	11	15	11	14	2

CENSUS ABSTRACT

CIRCLE 2/17

Total Workers (I—IX)		WORKERS																				X Non- Workers	
		I		II		III		IV		V				VI		VII		VIII		IX			
		M	F	M	F	M	F	M	F	(a)		(b)		M	F	M	F	M	F	M	F		
15	16	17	18	19	20	21	22	23	24	25	26	27	28	29	30	31	32	33	34	35	36	37	38
943	1,062	833	1,054	1	...	2	3	...	104	8	1,058	871
23	34	22	34	1	...	15	13
22	21	19	21	3	...	20	18
31	44	24	44	1	6	...	44	31
77	101	67	100	10	1	82	75
7	3	...	2	1	6	1
34	50	25	50	1	...	8	...	56	37
19	22	18	22	1	...	37	25
40	34	39	33	1	1	27	15
102	89	88	88	1	...	13	1	91	101
16	18	14	18	2	...	23	14
13	11	9	9	4	2	16	10
39	42	37	42	2	...	29	28
16	18	16	18	27	21
33	31	26	30	1	...	6	1	42	44
129	147	122	147	7	...	150	120
50	66	48	65	2	1	54	56
77	100	70	100	7	...	94	93
86	88	74	88	12	...	42	25
119	139	114	139	1	4	...	201	138
10	4	1	4	9	...	8	7



NAGALAND

WOKHA CIRCLE


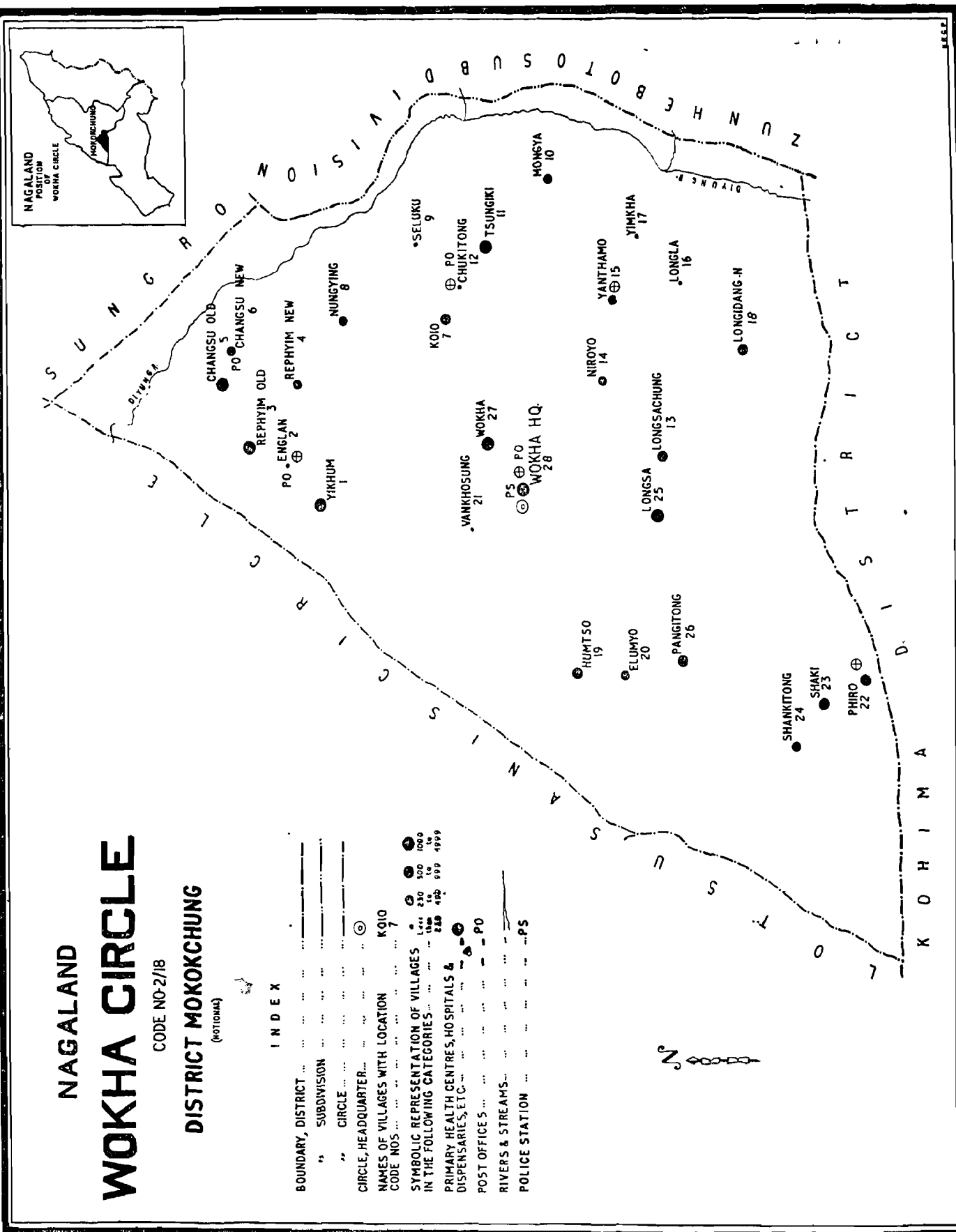
CODE NO-2/18

DISTRICT MOKOKCHUNG

(NOTIONAL)

I N D E X

- BOUNDARY, DISTRICT ...
- " SUBDIVISION ...
- " CIRCLE ...
- CIRCLE, HEADQUARTER ...
- NAMES OF VILLAGES WITH LOCATION
CODE NOS ...
- SYMBOLIC REPRESENTATION OF VILLAGES
IN THE FOLLOWING CATEGORIES ...
- PRIMARY HEALTH CENTRES, HOSPITALS &
DISPENSARIES, ETC ...
- POST OFFICES ...
- RIVERS & STREAMS ...
- POLICE STATION ...



ALPHABETICAL LIST OF VILLAGES

District : Mokokchung

Circle : Wokha

Sl. No.	Name of the Villages	Location code No.
1	2	3
1.	Changsu (New)	6
2.	Changsu (Old)	5
3.	Chukitong	12
4.	Elumyo	20
5.	Englan	2
6.	Humtso	19
7.	Koio	7
8.	Longla	16
9.	Longsa	25
10.	Longsachung	13
11.	Mongya	10
12.	Niroyo	14
13.	N. Longidang	18
14.	Nungying	8
15.	Phiro	22
16.	Pangitong	26
17.	Rephyim (New)	4
18.	Rephyim (Old)	3
19.	Seluku	9
20.	Shaki	23
21.	Shankitong	24
22.	Tsungiki	11
23.	Vankhosung	21
24.	Wokha H.Q.	28
25.	Wokha	27
26.	Yanthamo	15
27.	Yikhum	1
28.	Yimkha	17

VILLAGEWISE PRIMARY

WOKHA

Location Code No.	Name of the village/town/ward/urban enumerators' Block	Area of village in hectares & of town/ward in Kms ²	Occupied Residential houses	No. of Households	Total Population (including institutional and houseless population)		Scheduled Castes		Scheduled Tribes		Literate and educated Persons		
					F	M	F	M	F	M	F	M	
1	2	3	4	5	6	7	8	9	10	11	12	13	14
2/18	Wokha Circle	N.A.	4,111	4,111	1,9936	10,260	9,676	8,992	9,165	4,164	1,661
1	Yikhum	N.A.	208	208	1,098	551	547	551	547	113	38
2	Englan	N.A.	18	18	66	35	31	34	31	24	16
3	Rephyim Old	N.A.	228	228	1,231	637	594	637	594	122	26
4	Rephyim New	N.A.	71	71	375	183	192	180	192	83	23
5	Changsu Old	N.A.	236	236	1,053	500	553	496	553	204	72
6	Changsu New	N.A.	96	96	446	217	229	217	229	77	44
7	Koio	N.A.	118	118	539	259	280	259	280	63	15
8	Nungying	N.A.	72	72	368	187	181	187	181	78	41
9	Seluku	N.A.	52	52	244	103	141	103	141	59	48
10	Mongya	N.A.	67	67	347	161	186	161	186	95	91
11	Tsungiki	N.A.	242	242	1,029	502	527	501	527	223	132
12	Chukitong	N.A.	30	30	191	95	96	92	95	56	40
13	Longsachung	N.A.	123	123	531	269	262	269	262	69	23
14	Niroyo	N.A.	66	66	303	139	164	139	164	35	11
15	Yanthamo	N.A.	91	91	365	174	191	174	191	23	2
16	Longla	N.A.	53	53	240	118	122	118	122	28	3
17	Yimkha	N.A.	45	45	225	118	107	118	107	44	12
18	N. Longidang	N.A.	190	190	795	397	398	397	398	72	33
19	Humtso	N.A.	125	125	672	333	339	333	339	102	28
20	Elumyo	N.A.	124	124	477	206	271	206	271	45	28
21	Vankhosung	N.A.	11	11	67	32	35	32	35	19	20
22	Phiro	N.A.	207	207	912	460	452	442	450	202	120
23	Shaki	N.A.	141	141	548	261	287	261	287	70	48
24	Shankitong	N.A.	71	71	298	122	176	122	176	44	31
25	Longsa	N.A.	172	172	1,331	618	713	616	713	85	24
26	Pangitong	N.A.	170	170	670	296	374	296	374	29	5
27	Wokha	N.A.	300	300	1,492	741	751	738	751	343	85
28	Wokha H.Q.	N.A.	784	784	4,023	2,546	1,477	1,313	969	1,757	602

CENSUS ABSTRACT

CIRCLE 2/18

WORKERS

Total Workers (I-IX)	I		II		III		IV		V				VI		VII		VIII		XI		X Non- workers		
	M	F	M	F	M	F	M	F	(a)		(b)		M	F	M	F	M	F	M	F	M	F	
	15	16	17	18	19	20	21	22	23	24	25	26	27	28	29	30	31	32	33	34	35	36	37
4,993	4,664	3,077	4,557	117	11	16	14	...	25	...	108	...	73	4	74	3	1,489	89	5,267	5,012
280	353	266	352	2	...	1	11	1	271	194
19	11	2	10	1	...	1	1	14	1	16	20
314	333	280	333	1	...	3	2	...	28	...	323	261
76	111	62	111	1	13	...	107	81
224	323	209	323	2	...	3	10	...	276	230
100	121	89	121	2	9	...	117	108
126	176	108	176	1	17	...	133	104
78	69	56	69	1	1	20	...	109	112
50	76	46	76	4	...	53	65
68	94	59	92	1	1	...	7	2	93	92
222	299	184	292	1	...	8	...	1	...	3	...	25	7	280	228
34	28	10	26	5	19	2	61	68
154	190	148	189	1	5	1	115	72
54	90	54	90	85	74
73	29	63	28	1	10	...	101	162
72	86	68	86	4	...	46	36
47	65	37	64	1	9	1	71	42
183	219	165	217	1	1	...	16	2	214	179
160	206	150	205	6	4	1	173	133
97	136	93	136	4	...	109	135
11	11	1	7	10	4	21	24
192	240	164	238	3	1	...	1	1	...	22	2	268	212
102	167	87	165	3	12	2	159	120
53	97	46	97	7	...	69	79
258	340	220	340	38	...	360	373
128	223	122	222	6	1	168	151
334	430	262	430	3	...	2	1	...	66	...	407	321	
1,484	141	26	62	113	11	14	7	...	16	...	76	...	68	4	65	2	1,099	62	1,062	1,336


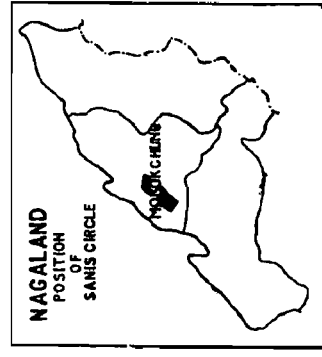
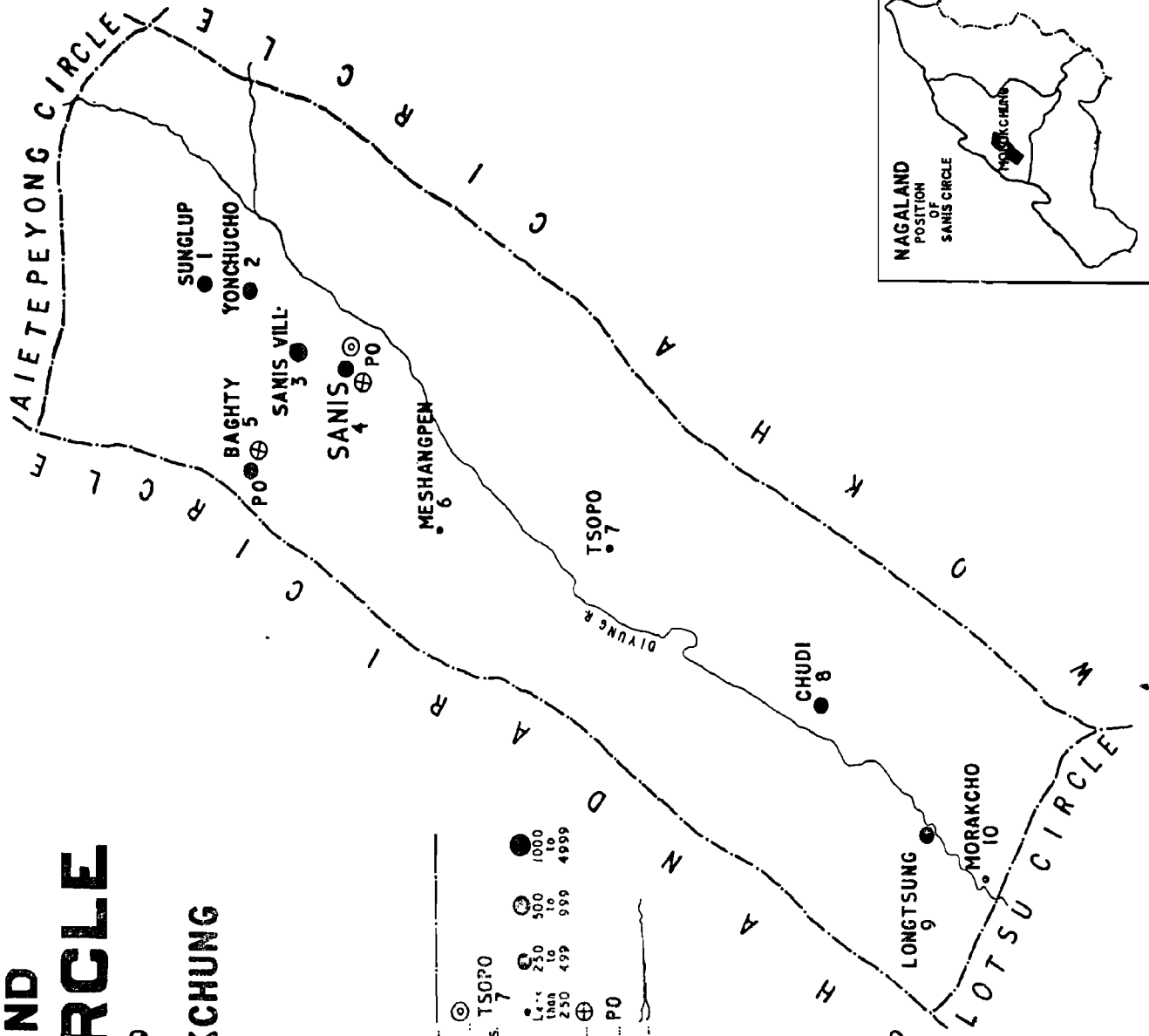
NAGALAND SANIS CIRCLE

CODE NO:2/19

DISTRICT MOKOKCHUNG (NOTIONAL)

I N D E X

BOUNDARY, CIRCLE	⊙	TSOPO
HEADQUARTER, CIRCLE	⊙	7
NAMES OF VILLAGES WITH LOCATION CODE NOS.		
SYMBOLIC REPRESENTATION OF VILLAGES IN THE FOLLOWING CATEGORIES	●	1000
	●	500
	●	100
	●	50
	●	10
HOSPITALS, PRIMARY HEALTH CENTRES, DISPENSARIES, ETC	⊕	999 4999 4999
POST OFFICES	⊕	PO
RIVERS & STREAMS	—	



ALPHABETICAL LIST OF VILLAGES

District : Mokokchung

Circle : Sanis

Sl. No	Name of the Villages	Location Code No.
1	2	3
1.	Baghty	5
2.	Chudi	8
3.	Longtsung	9
4.	Meshangpen	6
5.	Morakcho	10
6.	Sanis H.Q.	4
7.	Sanis Village	3
8.	Sunglup	1
9.	Tsopo	7
10.	Yonchucho	2

VILLAGEWISE PRIMARY

SANIS

Location Code No.	Name of the village/town/ward/urban enumerators' Block	Area of village in hectares & of town/ward in Kms ²	Occupied Residential houses	No. of Households	Total Population (including institutional and houseless population)			Scheduled Castes		Scheduled Tribes		Literate and educated Persons	
					F	M	F	M	F	M	F	M	
1	2	3	4	5	6	7	8	9	10	11	12	13	14
2/19	Sanis Circle	N.A.	672	672	3,190	1,590	1,600	1,421	1,574	616	274
1	Sunglup	N.A.	67	67	305	133	172	133	172	28	19
2	Yonchucho	N.A.	65	65	266	127	139	127	139	48	25
3	Sanis Village	N.A.	108	108	527	240	287	240	287	84	32
4	Sanis H.Q.	N.A.	87	87	395	231	164	162	155	120	21
5	Baghty	N.A.	62	62	257	136	121	113	111	43	21
6	Meshangpen	N.A.	39	39	168	80	88	80	88	17	9
7	Tsopo	N.A.	35	35	177	80	97	80	97	43	21
8	Chudi	N.A.	73	73	384	192	192	157	188	80	50
9	Longtsung	N.A.	90	90	474	254	220	218	217	102	45
10	Morakcho	N.A.	46	46	237	117	120	111	120	51	31

CENSUS ABSTRACT

CIRCLE 2/19

Total workers (I—IX)		WORKERS																				X Non- workers	
		I		II		III		IV		V				VI		VII		VIII		IX			
		M	F	M	F	M	F	M	F	(a)		(b)		M	F	M	F	M	F	M	F		
15	16	17	18	19	20	21	22	23	24	25	26	27	28	29	30	31	32	33	34	35	36	37	38
714	754	435	745	5	...	9	5	...	80	3	8	...	11	...	161	6	876	846
75	110	75	110	58	62
46	79	44	78	2	1	81	60
91	149	82	149	1	8	...	149	138
125	36	24	34	4	...	1	4	...	5	...	7	...	80	2	106	128
65	18	23	17	8	2	...	10	...	2	...	3	...	17	1	71	103
35	42	28	41	1	3	3	1	45	46
32	47	26	47	6	...	48	50
81	100	46	97	25	3	1	9	...	111	92
118	115	58	114	36	1	...	23	1	136	105
46	58	29	58	3	...	1	13	...	71	62

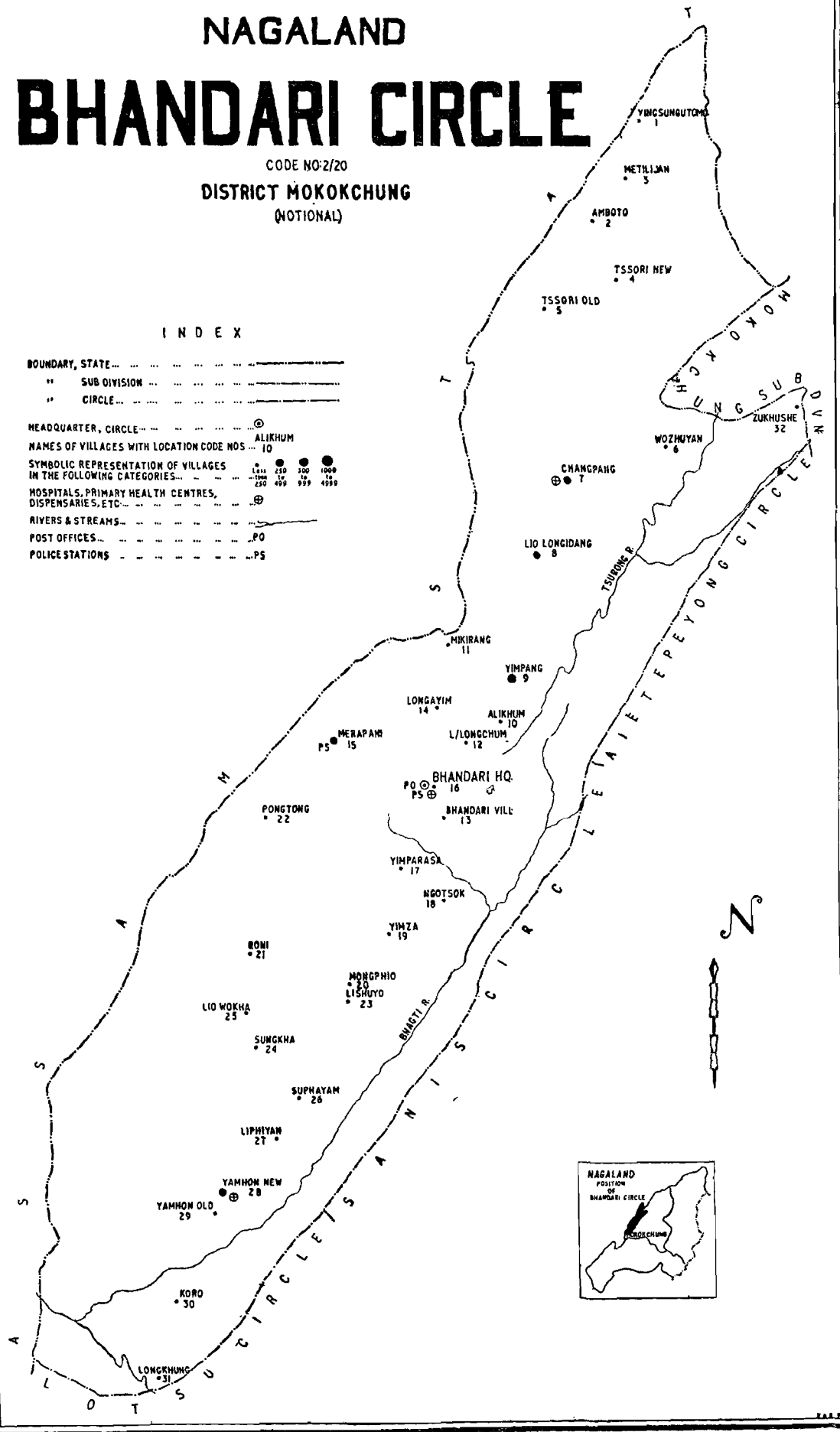
NAGALAND

BHANDARI CIRCLE

CODE NO:2/20
 DISTRICT MOKOKCHUNG
 (NOTIONAL)

INDEX

BOUNDARY, STATE	-----														
" SUB DIVISION	-----														
" CIRCLE	-----														
HEADQUARTER, CIRCLE	⊙														
NAMES OF VILLAGES WITH LOCATION CODE NOS	IO														
SYMBOLIC REPRESENTATION OF VILLAGES IN THE FOLLOWING CATEGORIES	<table border="0"> <tr> <td>●</td> <td>1000</td> </tr> <tr> <td>●</td> <td>500</td> </tr> <tr> <td>●</td> <td>250</td> </tr> <tr> <td>●</td> <td>100</td> </tr> <tr> <td>●</td> <td>50</td> </tr> <tr> <td>●</td> <td>10</td> </tr> <tr> <td>●</td> <td>5</td> </tr> </table>	●	1000	●	500	●	250	●	100	●	50	●	10	●	5
●	1000														
●	500														
●	250														
●	100														
●	50														
●	10														
●	5														
HOSPITALS, PRIMARY HEALTH CENTRES, DISPENSARIES, ETC.	⊕														
RIVERS & STREAMS	~~~~~														
POST OFFICES	PO														
POLICE STATIONS	PS														



ALPHABETICAL LIST OF VILLAGES

Dist : Mokokchung

Circle : Bhandari

Sl. No.	Name of the Villages	Location Code No.
1	2	3
1.	Alikhum	10
2.	Amboto	2
3.	Bhandari Village	13
4.	Bhandari H.Q.	16
5.	Changpang	7
6.	Koro	30
7.	Lio-Longidang	8
8.	Lio-wokha	25
9.	Liphiyan	27
10.	Lishuyo	23
11.	L/Longchum	12
12.	Longayim	14
13.	Longkhung	31
14.	Merapani	15
15.	Metilijan	3
16.	Mikirang	11
17.	Mongphio	20
18.	Ngotsok	18
19.	Pongtong	22
20.	Roni	21
21.	Suphayam	26
22.	Sungkha	24
23.	Tssori (New)	4
24.	Tssori (Old)	5
25.	Wozhuyan	6
26.	Yamhon (New)	28
27.	Yamhon (Old)	29
28.	Yingsungutomo	1
29.	Yimpang	9
30.	Yimparasa	17
31.	Yimza	19
32.	Zukhushe	32

VILLAGEWISE PRIMARY

BHANDARI

Location Code No.	Name of the village/town/ward/urban-enummerators' Block	Area of village in hectares & of town/ward in Krr.s ²	Occupied Residential houses	No. of House-holds	Total population (including institutional and houseless population)			Scheduled Castes		Scheduled Tribes		Literate and Educated Persons	
					P	M	F	M	F	M	F	M	F
1	2	3	4	5	6	7	8	9	10	11	12	13	14
2/20	Bhandari Circle	N.A.	1,148	1,148	5,054	2,596	2,458	2,507	2,405	1,001	452
1	Yimngsungutomo	N.A.	29	29	75	43	32	43	32	10	4
2	Amboto	N.A.	40	40	167	80	87	79	86	17	6
3	Metilijan	N.A.	15	15	55	28	27	28	27	11	2
4	Tssori New	N.A.	34	34	159	80	79	79	79	44	28
5	Tssori Old	N.A.	46	46	211	101	110	101	110	28	8
6	Wozhuyan	N.A.	22	22	106	49	57	49	57	14	14
7	Changpang	N.A.	65	65	316	161	155	161	155	94	37
8	Liolongidang	N.A.	81	81	367	178	189	178	189	75	35
9	Yimpang	N.A.	133	133	639	326	313	325	313	115	33
10	Alikhum	N.A.	18	18	93	48	45	48	45	34	23
11	Mikirang	N.A.	37	37	233	121	112	121	112	10	4
12	L/Longchum	N.A.	34	34	132	62	70	62	70	35	16
13	Bhandari village	N.A.	47	47	226	119	107	119	107	37	6
14	Longayim	N.A.	25	25	99	52	47	52	47	34	20
15	Merapani	N.A.	80	80	278	157	121	85	74	54	24
16	Bhandari H. Q.	N.A.	35	35	207	102	105	95	102	78	73
17	Yimparasa	N.A.	31	31	134	78	56	78	56	36	7
18	Ngotsok	N.A.	11	11	26	13	13	13	13	5	3
19	Yimza	N.A.	11	11	51	24	27	24	27	11	6
20	Mongphio	N.A.	15	15	63	31	32	31	32	16	5
21	Roni	N.A.	28	28	119	68	51	68	51	16	6
22	Pongtong	N.A.	24	24	49	33	16	33	16	...	3
23	Lishuyo	N.A.	8	8	36	21	15	21	15	9	10
24	Sungkha	N.A.	18	18	80	38	42	38	42	15	5
25	Lio-wokha	N.A.	15	15	59	28	31	28	31	10	6
26	Suphayam	N.A.	18	18	137	76	61	76	60	7	...
27	Liphiyan	N.A.	14	14	59	37	22	37	22	16	1
28	Yamhon New	N.A.	112	112	435	212	223	208	223	97	42
29	Yamhon Old	N.A.	27	27	119	56	63	55	63	17	6
30	Koro	N.A.	24	24	121	61	60	59	59	25	9
31	Longkhung	N.A.	11	11	44	22	22	22	22	1	1
32	Zukhushe	N.A.	40	40	159	91	68	91	68	30	9

CENSUS ABSTRACT

CIRCLE 2/20

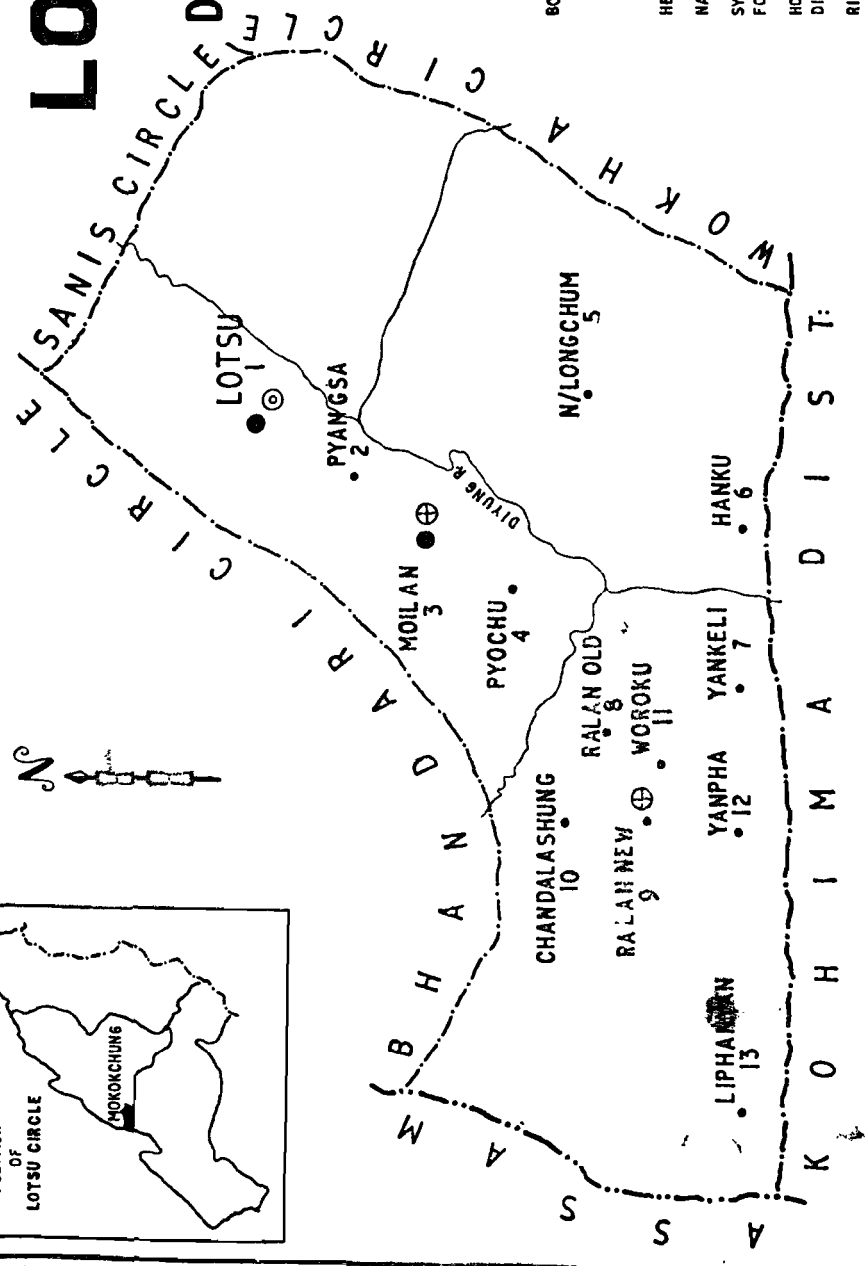
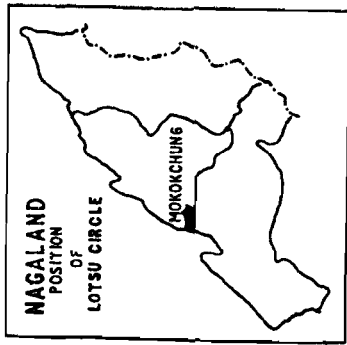
WORKERS

Total Workers (I-IX)		I		II		III		IV		V				VI		VII		VIII		IX		X Non-Workers	
M	F	M	F	M	F	M	F	M	F	(a)		(b)		M	F	M	F	M	F	M	F	M	F
15	16	17	18	19	20	21	22	23	24	25	26	27	28	29	30	31	32	33	34	35	36	37	38
1,256	1,288	1,034	1,278	8	1	...	4	...	6	...	2	...	4	...	197	10	1,340	1,170
30	27	28	26	2	1	13	5
34	44	30	44	4	...	46	43
19	17	16	17	3	...	9	10
34	33	31	33	3	...	46	46
50	65	46	65	4	...	51	45
26	25	23	25	3	...	23	32
68	78	54	77	14	1	93	77
66	99	48	99	1	17	...	112	90
150	156	98	156	4	...	1	...	2	...	2	...	43	...	176	157
23	26	22	26	1	...	25	19
85	79	84	79	1	...	36	33
28	50	28	50	34	20
44	48	38	48	1	5	...	75	59
27	23	26	23	1	...	25	24
86	42	64	42	7	1	2	12	...	71	79
53	46	18	41	2	2	...	31	5	49	59
31	28	28	28	3	...	47	28
12	9	12	9	1	4
10	17	7	17	3	...	14	10
11	16	9	16	2	...	20	16
32	31	30	31	2	...	36	20
28	9	28	9	5	7
11	6	9	6	2	...	10	9
15	21	14	21	1	...	23	21
13	19	10	19	3	...	15	12
36	34	36	34	40	27
16	14	13	14	3	...	21	8
107	119	86	118	21	1	105	104
24	25	19	24	5	1	32	38
25	28	21	28	4	..	36	32
7	11	7	10	1	15	11
55	43	51	43	4	...	36	25

NAGALAND LOTSU CIRCLE

CODE NO: 2/21

DISTRICT MOKKCHUNG (NOTIONAL)



INDEX

BOUNDARY, STATE
" DISTRICT
" CIRCLE
HEAD QUARTER, CIRCLE
NAMES OF VILLAGES WITH LOCATION CODE NOS.
SYMBOLIC REPRESENTATION OF VILLAGES IN THE FOLLOWING CATEGORIES:
Less 250 500 1000
More 10 50 100
250 499 999 4999
HOSPITALS, PRIMARY HEALTH CENTRES
DISPENSARIES, ETC.
RIVERS & STREAMS

ALPHABETICAL LIST OF VILLAGES

District : Mokokchung

Circle : Lotsu

Sl. No.	Name of the Villages	Location Code No.
1	2	3
1.	Chandalashung	10
2.	Hanku	6
3.	Liphanyan	13
4.	Lotsu	1
5.	Moilan	3
6.	N/Longchum	5
7.	Pyangsa	2
8.	Pyochu	4
9.	Ralan (New)	9
10.	Ralan (Old)	8
11.	Woroku	11
12.	Yankeli	7
13.	Yanpha	12

VILLAGEWISE PRIMARY

LOTSU

Location Code No.	Name of the village/town/ward/urban enumerators' Block	Area of village in hectares & of town/ward in Km ²	Occupied Residential houses	No. of House-holds	Total population (including institutional and houseless population)			Scheduled Castes		Scheduled Tribes		Literate and Educated Persons	
					P	M	F	M	F	M	F	M	F
1	2	3	4	5	6	7	8	9	10	11	12	13	14
2/21	Lotsu Circle	N.A.	531	532	2,223	1,121	1,102	1,103	1,094	410	298
1	Lotsu	N.A.	125	126	493	244	249	241	249	91	38
2	Pyangsa	N.A.	52	52	211	95	116	95	116	29	13
3	Moilan	N.A.	80	80	317	151	166	149	165	47	43
4	Pyochu	N.A.	19	19	79	40	39	40	39	14	...
5	N/Longchum	N.A.	17	17	87	52	35	52	35	18	4
6	Hanku	N.A.	21	21	117	59	58	59	58	30	6
7	Yankeli	N.A.	23	23	114	55	59	55	59	22	9
8	Ralan Old	N.A.	18	18	74	33	41	33	41	26	13
9	Ralan New	N.A.	38	38	124	66	58	64	58	49	25
10	Chandalashung	N.A.	39	39	185	101	84	101	84	48	28
11	Woroku	N.A.	26	26	120	66	54	66	54	23	13
12	Yanpha	N.A.	31	31	144	76	68	65	61	12	16
13	Liphanyan	N.A.	42	42	158	83	75	83	75	1	...

CENSUS ABSTRACT

CIRCLE 2/21

WORKERS																							
Total Workers (I-IX)		I		II		III		IV		V				VI		VII		VIII		IX		X Non-Workers	
M	F	M	F	M	F	M	F	M	F	M	F	M	F	M	F	M	F	M	F	M	F	M	F
15	16	17	18	19	20	21	22	23	24	25	26	27	28	29	30	31	32	33	34	35	36	37	38
490	572	395	567	1	94	5	631	530
113	128	96	128	1	16	...	131	121
40	69	33	68	7	1	55	47
58	86	48	84	10	2	93	80
22	21	16	21	6	...	18	18
27	19	24	18	3	1	25	16
26	31	22	31	4	...	33	27
20	28	16	28	4	...	35	31
22	19	18	19	4	...	11	22
29	29	9	28	20	1	37	29
35	45	28	45	7	...	66	39
29	28	25	28	4	...	37	26
34	28	27	28	7	...	42	40
35	41	33	41	2	...	48	34

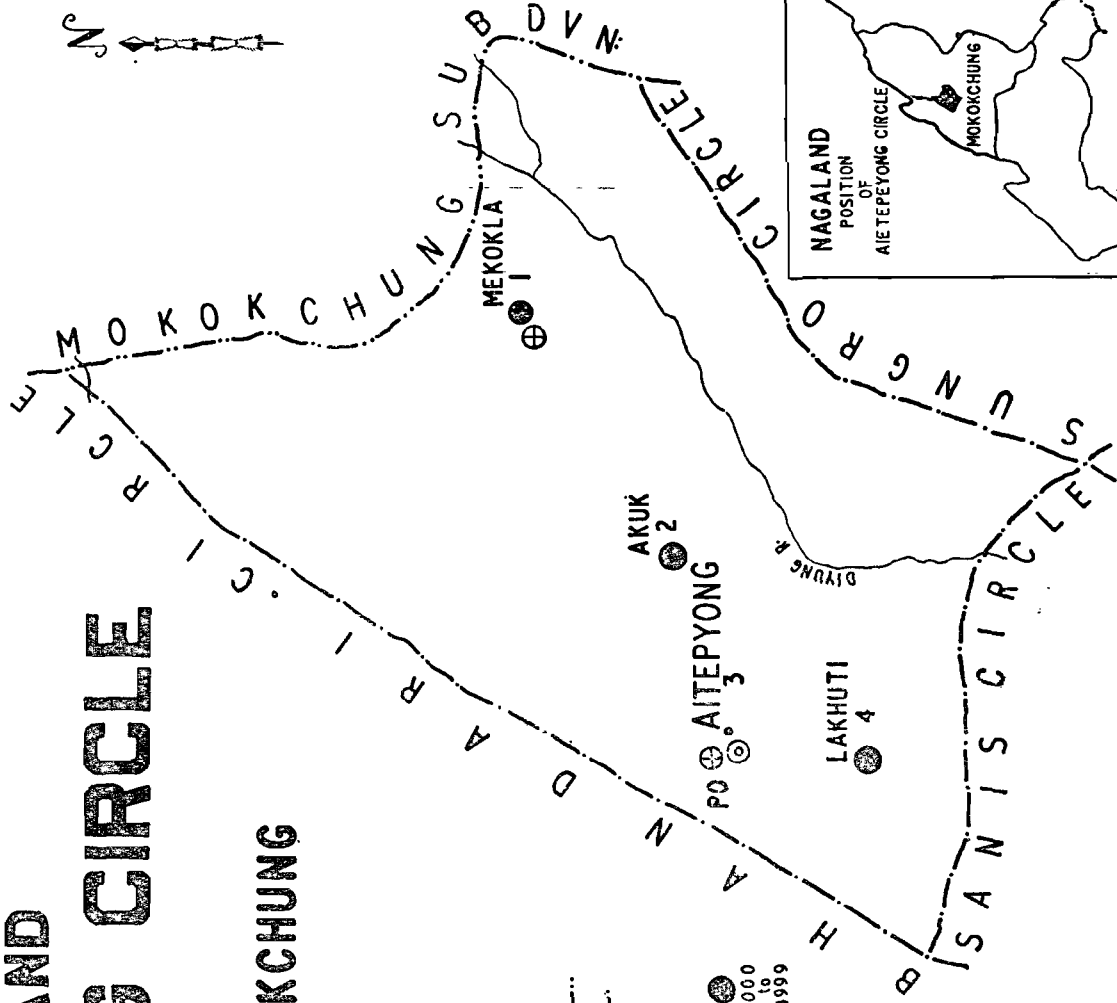
NAGALAND AITEPYONG CIRCLE

CODE NO: 2/22

DISTRICT MOKOKCHUNG (NOTIONAL)

I N D E X

BOUNDARY, SUBDIVISION								
" CIRCLE								
HEAD QUARTER, CIRCLE	⊙								
NAMES OF VILLAGES WITH LOCATION CODE NOS.	AKUK 2								
SYMBOLIC REPRESENTATION OF VILLAGES IN THE FOLLOWING CATEGORIES	<table border="0"> <tr> <td>○</td> <td>Less than 250</td> </tr> <tr> <td>●</td> <td>250 to 499</td> </tr> <tr> <td>●</td> <td>500 to 999</td> </tr> <tr> <td>●</td> <td>1000 to 4999</td> </tr> </table>	○	Less than 250	●	250 to 499	●	500 to 999	●	1000 to 4999
○	Less than 250								
●	250 to 499								
●	500 to 999								
●	1000 to 4999								
HOSPITALS, PRIMARY HEALTH CENTRES, DISPENSARIES, ETC.	⊕								
POST OFFICES	PO								
RIVERS & STREAMS	~~~~~								



ALPHABETICAL LIST OF VILLAGES

District : Mokakchung

Circle : Aitepyong

Sl. No.	Name of the Villages	Location code No.
1	2	3
1.	Aitepyong H.Q.	3
2.	Akuk	2
3.	Lakhuti	4
4.	Mekokla	1

VILLAGEWISE PRIMARY

AITEPYONG

Loca- tion Code No.	Name of the village/ town/ward/urban enumerators' Block	Area of village in hect- ares & of town/ward in Kms ²	Occupied Residen- tial houses	No. of House- holds	Total population (including institutional and houseless population)			Scheduled Castes		Scheduled Tribes		Literate and Educated Persons	
					P	M	F	M	F	M	F	M	F
1	2	3	4	5	6	7	8	9	10	11	12	13	14
2/22	Aitepyong Circle	N.A.	898	898	4,146	2,051	2,095	2,025	2,094	788	296
1	Mekokla	N.A.	206	206	875	427	448	420	448	107	31
2	Akuk	N.A.	304	304	1,519	760	759	759	759	335	82
3	Aitepyong H.Q.	N.A.	48	48	148	80	68	67	68	44	21
4	Lakhuti	N.A.	340	340	1,604	784	820	779	819	302	162

CENSUS ABSTRACT

CIRCLE 2/22

Total Workers (I-IX)		WORKERS																								X Non- Workers	
		I		II		III		IV		V				VI		VII		VIII		IX							
		M	F	M	F	M	F	M	F	(a)		(b)		M	F	M	F	M	F	M	F						
15	16	17	18	19	20	21	22	23	24	25	26	27	28	29	30	31	32	33	34	35	36	37	33				
811	982	676	947	3	27	8	2	5	...	8	...	3	...	14	...	94	6	1,240	1,113				
158	176	140	176	1	1	1	...	15	269	272				
308	400	248	398	1	5	...	5	...	2	...	2	...	45	2	452	359				
39	11	3	3	1	3	6	2	1	...	10	...	18	3	41	57				
306	395	285	370	2	24	2	1	...	16	1	478	425				

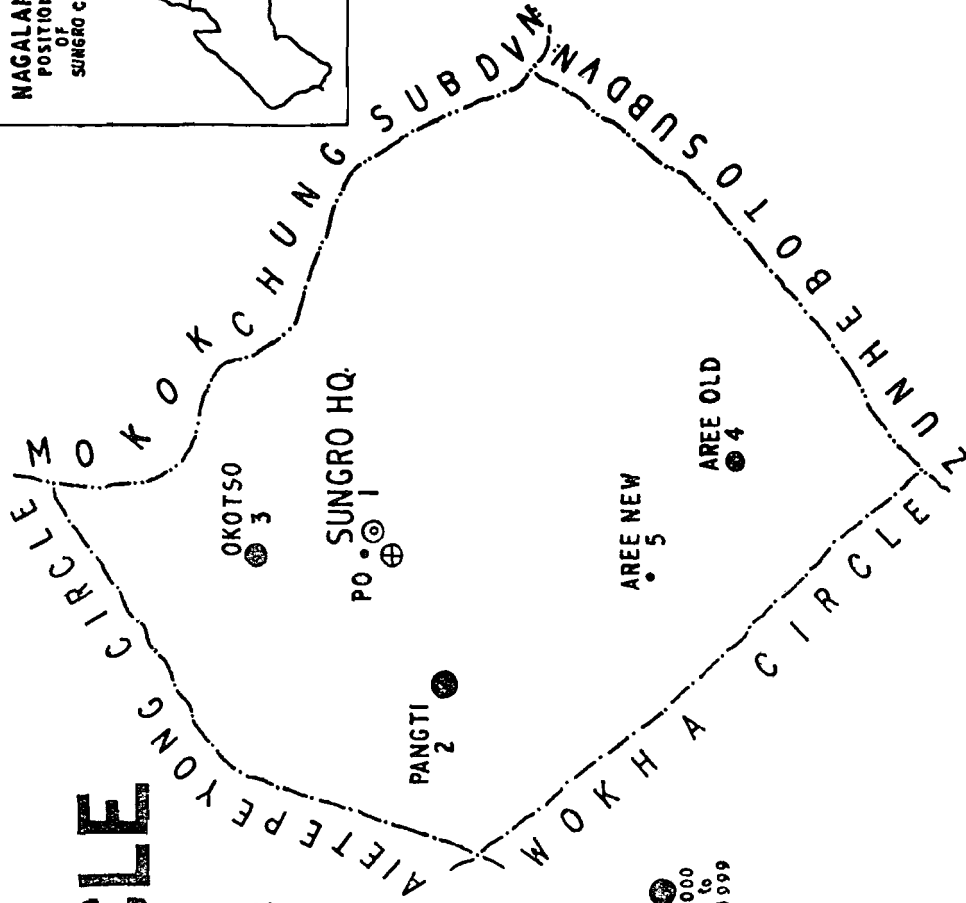
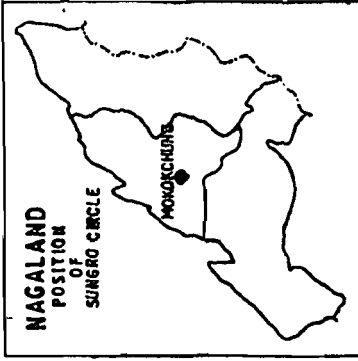
NAGALAND SUNGRO CIRCLE

CODE NO:2/23

DISTRICT MOKOKCHUNG
(NOTIONAL)

I N D E X

BOUNDARY, SUB DIVISION.....	-----
" " CIRCLE.....	-----
HEADQUARTER, CIRCLE.....	⊙ PANGTI
NAMES OF VILLAGES WITH LOCATION CODE NOS.....	2
SYMBOLIC REPRESENTATION OF VILLAGES IN THE FOLLOWING CATEGORIES.....	• Less than 250 • 250 to 499 • 500 to 999 • 1000 to 4999
HOSPITALS, PRIMARY HEALTH CENTRES, DISPENSARIES, ETC.....	⊕ PO
POST OFFICES.....	⊕ PO



ALPHABETICAL LIST OF VILLAGES

District : Mokokchung

Circle : Sungro

Sl. No.	Name of the Villages	Location code No.
1	2	3
1.	Aree (New)	5
2.	Aree (Old)	4
3.	Okotso	3
4.	Pangti	2
5.	Sungro H.Q.	1

VILLAGEWISE PRIMARY

SUNGRO

Location Code No.	Name of the village/town/ward/urban enumerators' Block	Area of village in hectares & of town/ward in Kms ²	Occupied Residential houses	No. of Households	Total population (including institutional and houseless population)			Scheduled Castes		Scheduled Tribes		Literate and Educated Persons	
					P	M	F	M	F	M	F	M	F
1	2	3	4	5	6	7	8	9	10	11	12	13	14
2/23	Sungro Circle	N.A.	792	792	3,748	1,721	2,027	1,705	2,024	583	389
1	Sungro H.Q.	N.A.	32	32	207	106	101	93	98	40	31
2	Pangti	N.A.	477	477	2,242	1,037	1,205	1,034	1,205	302	130
3	Okotso	N.A.	168	168	827	378	449	378	449	177	158
4	Arce Old	N.A.	81	81	319	133	186	133	186	31	32
5	Arce New	N.A.	34	34	153	67	86	67	86	33	38

CENSUS ABSTRACT

CIRCLE 2/23

Total Workers (I-IX)		WORKERS																							
		I		II		III		IV		V		VI		VII		VIII		IX		X Non- Workers					
		M	F	M	F	M	F	M	F	(a)	(b)	M	F	M	F	M	F	M	F	M	F	M	F		
15	16	17	18	19	20	21	22	23	24	25	26	27	28	29	30	31	32	33	34	35	36	37	38		
720	1,095	641	1,091	3	...	1	2	...	2	1	...	70	4	1,001	932		
35	35	15	33	2	...	1	17	2	71	66		
430	652	391	652	1	...	2	36	...	607	553		
154	245	141	243	1	1	...	11	2	224	204		
73	113	71	113	2	...	60	73		
28	50	23	50	1	4	...	39	36		

APPENDIX

Statement showing the Enumerator's Block in Mokokchung Town.

Sl. No.	Sector No.	Enumerators' Block No.
1	2	3
1.	Sector A	E. B. 1
2.	Sector B I	E. B. 2
3.	Sector B II	E. B. 3
4.	Sector C I	E. B. 4
5.	Sector C II	E. B. 5
		E. B. 6
6.	Sector D	E. B. 7
7.	Sector E	E. B. 8
8.	Sector F I	E. B. 9
9.	Sector F II	E. B. 10

URBAN BLOCKWISE PRIMARY

Location Code No.	Name of the village/town/ward/urban enumerator's Block	Area of village in hectares & of town/ward in Kms ²	Occupied Residential houses	No. of Households	Total Population (including institutional and houseless populations)			Scheduled Castes		Scheduled Tribes		Literate and Educated Persons	
					P	M	F	M	F	M	F	M	F
1	2	3	4	5	6	7	8	9	10	11	12	13	14
I 2/I	Mokekchung Town	15.54	2,893	2,895	17,423	12,298	5,125	4,357	4,002	8,012	2,807
2/I/1(1)	E. B.—1	N. A.	274	276	1,316	876	440	443	342	679	290
2/I/2(2)	E. B.—2	N. A.	296	296	1,385	711	674	642	640	446	379
2/I/3(3)	E. B.—3	N. A.	156	156	811	412	399	343	365	277	153
2/I/4(4)	E. B.—4	N. A.	243	243	1,112	716	396	355	345	462	216
2/I/5(5)	E. B.—5	N. A.	239	239	869	493	376	449	351	363	177
2/I/5(6)	E. B.—6	N. A.	230	230	976	515	461	349	359	365	241
2/I/6(7)	E. B.—7	N. A.	295	295	1,420	858	562	563	503	668	387
2/I/7(8)	E. B.—8	N. A.	231	231	1,027	570	457	314	316	434	288
2/I/8(9)	E. B.—9	N. A.	151	151	676	366	310	301	294	267	192
2/I/9(10)	E. B.—10	N. A.	778	778	7,831	6,781	1,050	598	487	4,051	484

CENSUS ABSTRACT

WORKERS

Total workers (I-IX)	WORKERS																				X Non- workers		
	I		II		III		IV		(a)		(b)		VI		VII		VIII		XI				
	M	F	M	F	M	F	M	F	M	F	M	F	M	F	M	F	M	F	M	F			
15	16	17	18	19	20	21	22	23	24	25	26	27	28	29	30	31	32	33	34	35	36	37	38
8,834	449	175	129	99	38	63	14	126	4	174	1	312	2	675	18	225	1	6,985	242	3,464	4,676
511	21	4	1	1	16	...	13	...	25	...	164	...	32	...	256	20	365	419
292	65	13	3	72	23	4	2	11	...	3	...	18	...	15	...	27	...	129	37	419	609
153	17	9	1	1	...	2	3	...	3	...	23	...	30	2	2	...	80	14	259	382
461	40	55	2	14	14	14	7	37	...	37	...	23	...	211	3	12	...	58	14	255	356
230	37	15	17	3	2	8	...	19	...	39	...	5	3	25	...	116	15	263	339
240	39	5	20	21	1	8	...	24	...	37	2	6	2	54	...	85	14	275	422
419	48	18	9	6	19	2	14	...	59	...	169	2	27	...	107	35	439	514
272	25	6	5	1	...	45	...	55	...	50	3	26	...	84	22	298	432
157	74	25	52	2	...	4	1	2	1	17	...	9	...	1	...	97	20	209	236
6,099	83	29	25	6	...	3	1	23	2	14	...	16	...	16	3	19	1	5,973	51	682	967