



CENSUS 1971

**PART X-A
TOWN & VILLAGE DIRECTORY
PART X-B
PRIMARY CENSUS ABSTRACT**

**SERIES—12
MANIPUR**

**DISTRICT
CENSUS
HANDBOOK**

MANIPUR WEST DISTRICT

H. RANBIR SINGH
of the Manipur Civil Service
Director of Census Operations, Manipur.



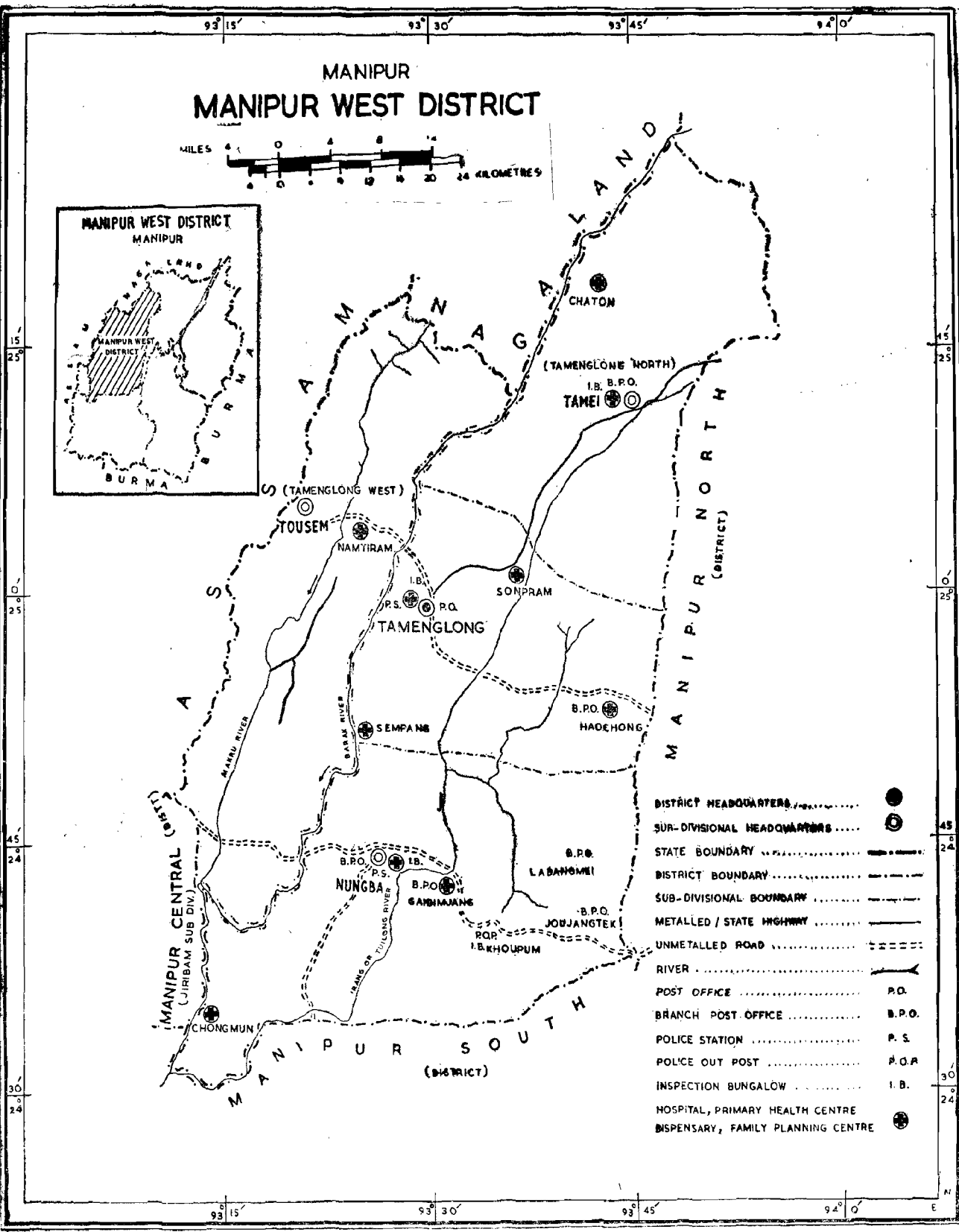
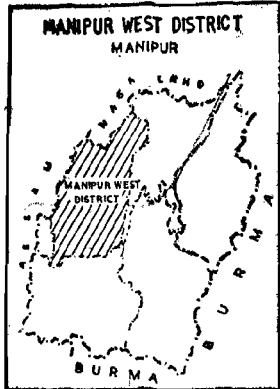
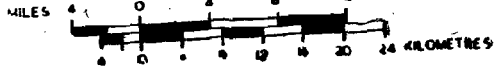
MOTIF

Manipur West district is the ancestral home of the Kabuis—a Scheduled tribe of Manipur. The Kabuis are a colourful people and in all their festivals which are usually accompanied by dance and music, men, women and children put on their traditional costumes.

*The male dancer holds a **dao** in his right hand. His costume consists of one inner loin-cloth (**selam**), one outer loin-cloth (**songnai**), a waist band (**pheirak**), earrings (**beithinglen**), bead-necklaces (**tu**), armbands of elephant-tusk (**goipong-nei**), and a crescent-shaped head-gear (**chei**). Feathers of stork (**ton bom**) are tied on to the two tips of the head-gear. On top of the head a bunch of feathers of **thangmei** bird (**ton**) is fixed in upright position.*

MANIPUR WEST DISTRICT

MANIPUR MANIPUR WEST DISTRICT



- | | |
|---|-----------|
| DISTRICT HEADQUARTERS | ● |
| SUB-DIVISIONAL HEADQUARTERS | ⊙ |
| STATE BOUNDARY | — — — — — |
| DISTRICT BOUNDARY | - - - - - |
| SUB-DIVISIONAL BOUNDARY | · · · · · |
| METALLED / STATE HIGHWAY | ————— |
| UNMETALLED ROAD | - - - - - |
| RIVER | ~~~~~ |
| POST OFFICE | P.O. |
| BRANCH POST OFFICE | B.P.O. |
| POLICE STATION | P.S. |
| POLICE OUT POST | P.O.P. |
| INSPECTION BUNGALOW | I.B. |
| HOSPITAL, PRIMARY HEALTH CENTRE DISPENSARY, FAMILY PLANNING CENTRE | ⊕ |

CENSUS OF INDIA 1971

LIST OF PUBLICATIONS

Central Government Publications—Census of India 1971-Series-12-Manipur is being published in the following parts :

Subject covered

| <i>Part Number</i> | | |
|--------------------|---|---------------------------|
| I-B | General Report. | |
| I-B | Detailed Analysis of the Demographic, Social, Cultural and Migration Pattern. | |
| I-C | Subsidiary Tables. | |
| II-A | General Population Tables ('A' Series). | |
| II-B | Economic Tables ('B' Series). | |
| II-C(i) | Distribution of Population, Mother Tongue and Religion, Scheduled Castes and Scheduled Tribes. | |
| II-C (ii) | Other Social and Cultural Tables and Fertility Tables, Tables on Household Composition, Single Year Age, Marital Status, Educational Levels, Scheduled Castes and Scheduled Tribes etc. Bilingualism. | |
| III | Establishments Reports and Tables ('E' Series). | |
| IV-A | Housing Report and Housing Subsidiary Tables. | |
| IV-B | Housing Tables. | |
| V | Special Tables and Ethnographic Notes on Scheduled Castes and Scheduled Tribes. | |
| VI-A | Town Directory. | |
| VI-B | Special Survey Reports on Selected Towns. | |
| VI-C | Survey Reports on Selected Villages. | |
| VII | Special Report on Graduate and Technical Personnel. | |
| VIII-A | Administration Report—Enumeration | For Official use only. |
| VIII-B | Administration Report—Tabulation | |
| IX | Census Atlas. | |

DISTRICT CENSUS HANDBOOK

| | |
|-----|--|
| X-A | Town and Village Directory. |
| X-B | Village and Townwise Primary Census Abstract. |
| X-C | Analytical Report, Departmental Statistics and District Census Tables. |

CONTENTS

| | Page(s) |
|--|------------------------------|
| PREFACE | ... v—vi |
| FIGURES AT A GLANCE | ... vii—viii |
| ALPHABETICAL LIST OF VILLAGES | ... ix—x |
| Part A—Town and Village Directory | |
| General Note | ... xiii—xiv |
| Introductory Note on Town and Village Directory | ... xv—xix |
| Village Directory | |
| Tamenglong North Sub-Division | ... xxi—xxiii |
| Tamenglong West Sub-Division | ... xxv—xxvii |
| Tamenglong Sub-Division | ... xxviii—xxix |
| Nungba Sub-Division | ... xxxi—xxxv |
| Abstract of Amenities at each Sub-Division | ... 1—2 |
| Part B—Village and Townwise Primary Census Abstract⁷ | |
| General Note | ... 6 |
| Primary Census Abstract | |
| Tamenglong North Sub-Division | ... 8—10 |
| Tamenglong West Sub-Division | ... 12—14 |
| Tamenglong Sub-Division | ... 16—18 |
| Nungba Sub-Division | ... 20—24 |
| MAPS | |
| District Map | Frontis piece Facing page |
| Tamenglong North Sub-Division | ... 8 |
| Tamenglong West Sub-Division | ... 12 |
| Tamenglong Sub-Division | ... 16 |
| Nungba Sub-Division | ... 20 |

PREFACE

The publication of District Census Handbooks began with 1951 Census. In the past, they were brought out under the title of "Village Handbooks" which furnished only the population totals. Though they are prepared by the Census Organisation, they are brought out as State Government publications.

The District Census Handbook of 1971 furnishes Primary Census data upto the village level for rural areas and enumerator's block level for urban areas. From 1971 Census, a separate part called the "Town Directory" is being published so that comprehensive information can be collected about urban areas of the State. We are also furnishing detailed information about rural areas in the "Village Directory" together with the alphabetical list of villages.

The District Census Handbooks of 1971 are produced in three parts as under :—

Part A

- (1) Town Directory
- (2) Village Directory

Part B

- (1) Urban Block and Villagewise Primary Census Abstract

Part C

- (1) Analytical Report
- (2) Administrative Statistics
- (3) Census Tables

Originally, it was decided that each part of the publication would be brought out separately. But since the data for Parts A and B have been prepared almost simultaneously, it is decided to combine the two parts into one volume. Part C will be published later on when the official statistics from various Departments of the State Government are fully available.

The Town Directory of 1971 contains detailed information about the status, growth history and functional category of towns and their physical aspects, location, municipal finances, civic and other amenities like sewerage, protected water-supply, fire-fighting service, electrification, etc. It also furnishes information about medical, educational, recreational and cultural facilities which are available at the towns. Detailed information about trade, commerce, industry and banking etc. is also furnished. The Town Directory contains the population of the town according to 1971 Census by religion and Scheduled Castes and Scheduled Tribes.

The Village Directory furnishes information about the amenities available at the village such as educational and medical facilities, supply of electric power, drinking water facility, communication by rail, kutcha road, pucca road, bus services, existence of post, telegraph and telephone facilities, etc. In it is also recorded information about staple food, area under various uses like forest, cultivable land and source and extent of irrigation, cultivable waste and name of the nearest town and its distance, day on which bazar is being held and its importance from religious, historical and archaeological point of view.

The Primary Census Abstract furnishes information about the number of occupied residential houses and households, total population including Scheduled Caste and Scheduled Tribe population, literacy and the distribution of working population into nine industrial categories of workers and non-workers.

Part C of the District Census Handbook contains a short write-up and incorporates the administrative statistics and the Census tables of the district. The analytical report studies the social, economic and demographic changes which have undergone in the district within the last ten years.

Maps

The District Census Handbook includes district and sub-divisional maps. The district map will show the position of the district in the state, the sub-divisional boundaries, location of towns and large villages with population size 5000+, communications, water features, etc. Similarly the sub-divisional map is furnished at the beginning of Primary Census Abstract of each sub-division. The map indicates the boundaries of each village and town within the sub-division and the location code number of each village. The villages have been shown by dots of different sizes.

Acknowledgements

Population enumeration is an arduous work and an equally arduous and difficult task is the processing and compilation of the data to be used in various Census publications.

In the history of Census publications in this state, the District Census Handbook, Manipur appeared for the first time in the series of the 1961 Census publications when the then Union Territory of Manipur was treated as one district for the purpose. At the time of the 1971 Census enumeration, there were already five districts in Manipur, namely, Manipur Central, Manipur East, Manipur North, Manipur South and Manipur West ; and one Census Handbook has to be produced

for each district. The compilation of the Handbooks might have been extremely difficult but for the timely help and active cooperation extended by the various State and Central Government Departments. I am grateful to all the Deputy Commissioners and the Sub-Divisional Officers for furnishing the data in respect of all the districts and the sub-divisions of Manipur.

The District Census Handbook section of this office functioned under the direct control of Shri N. Jogendra Singh, Assistant Director of Census Operations (HQ) as Shri B.M. Das, Assistant Director of Census Operations (Tabulation) opted for reversion to his parent Department by the middle of December, 1971 when the compilation of the various Census tables was in progress. This produced a temporary setback but under the efficient and able guidance of Shri N. Jogendra Singh who shouldered the entire responsibility of checking and verifying data in addition to the discharge of his normal administrative work, the compilation

of the Handbook progressed smoothly. Shri N. Jogendra Singh also took pains to draft the entire report. Shri Singh has been ably assisted by Shri Ng. Imo Singh, Statistical Assistant of this office in collecting information from various Departments of the Central and State Governments in Manipur. The Census tables have been prepared by the tabulation staff and the maps by a team of Draftsmen headed by Shri R.K. Chourjit Singh, Cartographer of this office.

I would like to place on record my deep sense of gratitude to Shri Kh. Lalmohan Singh of the Manipur Government Press for the good production of this Handbook.

I shall be failing in my duty if I do not place on record my gratefulness to Shri A. Chandra Sekhar, former Registrar General of India and Dr. B. K. Roy Burman, Deputy Registrar General (Social Studies) for the guidance and help extended to me in preparing the Handbook.

Imphal,
1st October, 1973.

H. Ranbir Singh,
Director of Census Operations,
Manipur

FIGURES AT A GLANCE

| | | <i>Manipur State</i> | <i>Manipur West District</i> |
|---|---------|--------------------------|----------------------------------|
| POPULATION TOTAL | Persons | 1,072,753 | 44,975 |
| | Males | 541,675 | 22,313 |
| | Females | 531,078 | 22,662 |
| RURAL | Persons | 931,261 | 44,975 |
| | Males | 470,231 | 22,313 |
| | Females | 461,030 | 22,662 |
| URBAN | Persons | 141,492 | — |
| | Males | 71,444 | — |
| | Females | 70,048 | — |
| DECENNIAL POPULATION GROWTH RATE 1961-71 | | +37.53 | +23.16 |
| AREA IN Km² | | 22,356 | 4,344 |
| DENSITY OF POPULATION PER Km² | | 48 | 10 |
| SEX RATIO (NUMBER OF FEMALES PER 1,000 MALES) | | 980 | 1,016 |
| LITERACY RATE | Persons | 32.91 | 21.87 |
| | Males | 46.04 | 32.29 |
| | Females | 19.53 | 11.62 |
| PERCENTAGE OF URBAN POPULATION TO TOTAL POPULATION | | 13.19 | — |
| PERCENTAGE OF WORKERS TO TOTAL POPULATION (MAIN ACTIVITY ONLY) | Persons | 34.57 | 49.28 |
| | Males | 45.31 | 49.56 |
| | Females | 23.62 | 49.00 |
| PERCENTAGE TO TOTAL WORKERS | | | |
| (i) CULTIVATORS | Persons | 67.00 | 89.91 |
| | Males | 68.06 | 81.11 |
| | Females | 64.93 | 98.67 |
| (ii) AGRICULTURAL LABOURERS | Persons | 3.65 | 0.09 |
| | Males | 3.53 | 0.15 |
| | Females | 3.88 | 0.03 |
| (iii) OTHER WORKERS | Persons | 29.35 | 10.00 |
| | Males | 28.41 | 18.74 |
| | Females | 31.19 | 1.30 |
| PERCENTAGE OF SCHEDULED CASTE POPULATION TO TOTAL POPULATION | Persons | 1.53 | 0.10 |
| | Males | 1.53 | 0.20 |
| | Females | 1.47 | — |

FIGURES AT A GLANCE—Concl.

| | | <i>Manipur State</i> | <i>Manipur West District</i> |
|---|-------------|--------------------------|----------------------------------|
| PERCENTAGE OF SCHEDULED TRIBE POPULATION TO TOTAL POPULATION | Persons | 31.18 | 97.82 |
| | Males | 30.74 | 95.87 |
| | Females | 31.63 | 99.75 |
| NO. OF OCCUPIED RESIDENTIAL HOUSES | | 1,77,535 | 6,686 |
| NUMBER OF VILLAGES | Total | 1,993 | 184 |
| | Inhabited | 1,949 | 184 |
| | Uninhabited | 44 | — |
| NUMBER OF URBAN AREAS | | 8 | — |

ALPHABETICAL LIST OF VILLAGES

| Sl. No. | Name of village | Location Code No. |
|---------|-----------------|-------------------|
| 1 | 2 | 3 |

TAMENGLONG NORTH SUB-DIVISION

| | | |
|-----|--------------------|----|
| 1. | Atang Khullen | 38 |
| 2. | Atang Khunou | 39 |
| 3. | Bolkot | 19 |
| 4. | Chaton | 7 |
| 5. | Dullen | 15 |
| 6. | Donong | 6 |
| 7. | Haipi | 35 |
| 8. | Illeng | 8 |
| 9. | Jampi | 24 |
| 10. | Kadi | 5 |
| 11. | Kuilong | 4 |
| 12. | Khundon Khunkhaiba | 41 |
| 13. | Langmei | 27 |
| 14. | Langpram | 29 |
| 15. | Lasan | 23 |
| 16. | Lemta | 2 |
| 17. | Lenglong | 9 |
| 18. | Lower Bunning | 25 |
| 19. | Lower Phoikon | 17 |
| 20. | Lower Thenjang | 21 |
| 21. | Makuinong | 3 |
| 22. | Molsang | 34 |
| 23. | Molvaikhang | 12 |
| 24. | Nallong | 1 |
| 25. | New Khunphung | 14 |
| 26. | New Lamblaba | 32 |
| 27. | New Pallong | 37 |
| 28. | Nurathen | 40 |
| 29. | Old Khunphung | 13 |
| 30. | Old Lamblaba | 33 |
| 31. | Old Pallong | 36 |
| 32. | Santing | 11 |
| 33. | Sesai | 31 |
| 34. | Taipram | 30 |
| 35. | Takou | 10 |
| 36. | Taloulong | 28 |
| 37. | Tamah | 18 |
| 38. | Tamei | 20 |
| 39. | Upper Bunning | 26 |
| 40. | Upper Phoikon | 16 |
| 41. | Upper Thenjang | 22 |

TAMENGLONG WEST SUB-DIVISION

| | | |
|-----|-----------------|----|
| 1. | Aben (Changkel) | 32 |
| 2. | Atengba | 14 |
| 3. | Azuram | 9 |
| 4. | Bolbung | 26 |
| 5. | Chingkao | 15 |
| 6. | Chingkhonglong | 17 |
| 7. | Impa | 3 |
| 8. | Inem | 4 |
| 9. | Jiri Awangthana | 27 |
| 10. | Joulen | 29 |
| 11. | Joute Pabram | 13 |
| 12. | Kaimai | 21 |
| 13. | Kandihang | 33 |
| 14. | Katang | 2 |
| 15. | Kolkang | 16 |
| 16. | Laijang | 25 |
| 17. | Longchai | 31 |
| 18. | Magulong | 1 |
| 19. | Mandu | 35 |
| 20. | Namtiram | 8 |
| 21. | New Kaiphundai | 23 |
| 22. | Ningdiram | 34 |

| Sl. No. | Name of village | Location Code No. |
|---------|-----------------|-------------------|
| 1 | 2 | 3 |

TAMENGLONG WEST SUB-DIVISION—Contd.

| | | |
|-----|------------------|----|
| 23. | Nungkao | 19 |
| 24. | Oinamlong | 20 |
| 25. | Phaklong Khullen | 39 |
| 26. | Phaklong Khunou | 38 |
| 27. | Phellong | 7 |
| 28. | Rangke Kalong | 28 |
| 29. | Saramba | 10 |
| 30. | Seijang | 24 |
| 31. | Sibilong | 18 |
| 32. | Taningjam | 16 |
| 33. | Thingcham | 22 |
| 34. | Thiulon | 11 |
| 35. | Tousem Khullen | 37 |
| 36. | Tousem Khunou | 36 |
| 37. | Tuisenphai | 30 |
| 38. | Vanchengphai | 12 |
| 39. | Zening | 5 |

TAMENGLONG SUB-DIVISION

| | | |
|-----|---------------------|----|
| 1. | Akhui Khoukang | 29 |
| 2. | Awangkhol | 37 |
| 3. | Bhalok | 23 |
| 4. | Bolkot | 21 |
| 5. | Dailong | 3 |
| 6. | Haochong | 43 |
| 7. | Hengjang | 11 |
| 8. | Ijeirong | 15 |
| 9. | Joulen | 27 |
| 10. | Kabui Khullen | 8 |
| 11. | Kajinglong | 10 |
| 12. | Keikao | 33 |
| 13. | Khebujing | 24 |
| 14. | Khaochangbung | 19 |
| 15. | Khochal | 6 |
| 16. | Khokeng | 7 |
| 17. | Khongjron | 28 |
| 18. | Lailong Khunou | 4 |
| 19. | Langkhong | 38 |
| 20. | Langkhong Khunou | 41 |
| 21. | Longchin | 39 |
| 22. | Longdi Pabram | 1 |
| 23. | Longjang | 12 |
| 24. | Lukhambi | 20 |
| 25. | Marangjing | 46 |
| 26. | Nagacheng Kabui | 17 |
| 27. | Nagacheng Kuki | 16 |
| 28. | Nungtek | 42 |
| 29. | Oktan | 14 |
| 30. | Pangsang | 45 |
| 31. | Ponlen | 13 |
| 32. | Punglam | 36 |
| 33. | Pungmun | 44 |
| 34. | Sanglongpang | 30 |
| 35. | Sempang | 32 |
| 36. | Shongphel Khullen | 40 |
| 37. | Songphel Lutjachung | 18 |
| 38. | Sonpram | 5 |
| 39. | Tabanglong | 31 |
| 40. | Tamenglong H.Q. | 25 |
| 41. | Tamenglong | 26 |
| 42. | Taobam | 35 |
| 43. | Tbaron | 2 |
| 44. | Thingra | 9 |
| 45. | Tingjang | 34 |
| 46. | Wairengba | 22 |

ALPHABETICAL LIST OF VILLAGES—Concl'd.

| Sl. No. | Name of village | Location Code No. |
|---------|-----------------|-------------------|
| 1 | 2 | 3 |

NUNGBA SUB-DIVISION

| | | |
|-----|--------------------|----|
| 1. | Balongdai Kuki | 3 |
| 2. | Balongdai Naga | 58 |
| 3. | Charoichakotlong | 12 |
| 4. | Chongmun | 48 |
| 5. | Dolang | 17 |
| 6. | Gaidimjang | 34 |
| 7. | Gallon | 47 |
| 8. | Joujangtek | 19 |
| 9. | Kambiron | 56 |
| 10. | Kekru Kuki | 54 |
| 11. | Kekru Naga | 55 |
| 12. | Khongbung | 21 |
| 13. | Khongsang | 4 |
| 14. | Khoupum | 35 |
| 15. | Ladangmei | 14 |
| 16. | Laphok | 13 |
| 17. | Leikot | 52 |
| 18. | Leisok Khullen | 25 |
| 19. | Lenglong | 42 |
| 20. | Longkaiphun | 51 |
| 21. | Longphailum | 50 |
| 22. | Longpi | 44 |
| 23. | Lubanglong | 32 |
| 24. | Luwanglong Khullen | 23 |
| 25. | Luwanglong Khunou | 24 |
| 26. | Molphei | 27 |
| 27. | Mongjaron Khullen | 6 |
| 28. | Mongjaron Khunou | 5 |
| 29. | Muktj Khullen | 41 |

| Sl. No. | Name of village | Location Code No. |
|---------|-----------------|-------------------|
| 1 | 2 | 3 |

NUNGBA SUB-DIVISION—Concl'd.

| | | |
|-----|------------------|----|
| 30. | Muktina | 40 |
| 31. | No-ne | 11 |
| 32. | Nungadang Kuki | 36 |
| 33. | Nungadang Naga | 28 |
| 34. | Nungba | 57 |
| 35. | Nungbai | 38 |
| 36. | Nungleiband | 22 |
| 37. | Nungnang | 8 |
| 38. | Nung sai | 20 |
| 39. | Nungthuk | 53 |
| 40. | Okoklong | 1 |
| 41. | Pungsang Khullen | 37 |
| 42. | Rogailong | 33 |
| 43. | Sangji | 16 |
| 44. | Satu | 31 |
| 45. | Satudai | 39 |
| 46. | Sehjang | 49 |
| 47. | Sempat Kuki | 46 |
| 48. | Sempat Naga | 45 |
| 49. | Tamlok | 7 |
| 50. | Taoringpung | 29 |
| 51. | Taosang Khullen | 9 |
| 52. | Taosang Khunou | 10 |
| 53. | Teikhang | 43 |
| 54. | Thanagong | 30 |
| 55. | Thangal | 15 |
| 56. | Thingou | 2 |
| 57. | Thingraloijam | 18 |
| 58. | Tingkai | 26 |

PART X-A
TOWN AND VILLAGE
DIRECTORY

TOWN AND VILLAGE DIRECTORY

The Town and Village Directory of 1971 Census is presented in part A of the District Census Handbook. Part B of the District Census Handbook contains the Primary Census Abstract.

of abbreviations have been used in both the Directories. The abbreviations used in each Statement of the Town Directory are given below in Statement A. Statement B gives a list of abbreviations used in the Village Directory.

In order to facilitate presentation, a number

STATEMENT A

List of Abbreviations used in the Town Directory.

STATEMENT I

Column : 5

| | | | | | |
|-----------------|-----|---|--|-----|-----|
| 1. Municipality | ... | M | 2. Notified Area Committee/ Council | ... | NAC |
|-----------------|-----|---|--|-----|-----|

STATEMENT II

Column : 13

| | | |
|--------------------|----|-----------------------------------|
| 1. Navigable River | R- | Given after the name of the River |
|--------------------|----|-----------------------------------|

STATEMENT IV

Column : 3

| | | |
|-----------------|-----|----|
| 1. Pucca Road | ... | PR |
| 2. Kutchra Road | ... | KR |

Column : 8

| | | |
|----------------------------------|-----|----|
| 1. Wheel Barrows | ... | WB |
| 2. Septic Tank Latrines | ... | ST |
| 3. Soak Pits or Leaching Pits... | | PT |

Column : 4

| | | |
|------------------------------|-----|-----|
| 1. Open Surface Drainage | ... | OSD |
| 2. Kutchra Drainage | ... | KD |
| 3. Pit System (or Soak Pits) | | PT |

Column : 9

| | | |
|--------------|-----|---|
| 1. Tap water | ... | T |
|--------------|-----|---|

STATEMENT V

Column : 3

| | | |
|----------------------------------|-----|-----|
| 1. Hospital | ... | H |
| 2. Dispensary | ... | D |
| 3. T.B. Clinic | ... | TBC |
| 4. Health Centre | ... | HC |
| 5. Nursing Home | ... | NH |
| 6. Family Planning Centre | ... | FC |
| 7. Other Medical Institutions... | | O |

Column : 5

| | | |
|---|-----|-----|
| 1. Arts College only | ... | A |
| 2. Arts & Science College | ... | AS |
| 3. Combined Arts, Science and Commerce College | ... | ASC |
| 4. Law College | ... | L |

Column : 17

| | | |
|-------------------|-----|----|
| 1. Public Library | ... | PL |
|-------------------|-----|----|

STATEMENT B

List of Abbreviations used in the Village Directory.

| Col. No. | Amenity | Abbreviations used | Col. No. | Amenity | Abbreviations used |
|----------|----------------|--------------------|----------|---------------------|--------------------|
| 4 | Primary School | ... | | Junior High School | ... |
| | Middle School | ... | | Junior Basic School | ... |
| | | Pr. S. | | | Jr. H. |
| | | Mid.S. | | | J.B.S. |

TOWN AND VILLAGE DIRECTORY

STATEMENT B—Concl'd.

List of Abbreviations used in the Village Directory.

| Col. No. | Amenity | Abbreviations used | Col. No. | Amenity | Abbreviations used |
|-----------------|-----------------------------------|---------------------------|-----------------|-------------------------|---------------------------|
| | Upgraded Junior Basic School... | U.J.B.S. | | Tank | ... TK |
| | High School ... | HS | | Tube Well | ... TW |
| | Higher Secondary School ... | H.S.S. | | River | ... R |
| | College ... | C | | Fountain | ... F |
| | Industrial School ... | I.S. | | Canal | ... C |
| | Training School ... | Tr.S. | | Others | ... O |
| | Other Educational Institutions... | O.S. | | | |
| 5 | Hospital ... | H | 8 | Pucca Road | ... PR |
| | Dispensary ... | D | | Kutchra Road | ... KR |
| | Primary Health Centre ... | H.C. | 9 | Post Office | ... PO |
| | Maternity Home ... | M | | Branch Post Office | ... BPO |
| | Child Welfare Centre ... | C.W. | | Telegraph Office | ... TO |
| | Family Planning Centre ... | F.C. | | Post & Telegraph Office | ... PTO |
| 6 | Electricity ... | E | | Telephone | ... Phone |
| 7 | Tap ... | T | | Not available | ... NA |
| | Well ... | W | | | |

INTRODUCTORY NOTE ON TOWN AND VILLAGE DIRECTORY

1. History of District Census Handbook

The District Census Handbook was published for the first time in 1951. Since then the Handbook is being published regularly. The 1951 Series of the Handbook varied in content and size from State to State although it had general information of value in regard to each village, like existence of primary or secondary schools, nearness to railway station, drinking water facilities, etc. etc. However, the Handbook of 1961 maintained some sort of uniformity in the manner of presentation of statistical data, maps and other useful information. The District Census Handbooks of 1961 were sub-divided into the following three parts :—

PART I—THE DISTRICT

- (i) Introductory Essay
- (ii) Brief Gazetteer of place names

PART II—STATISTICS

- (i) Census Tables
- (ii) Villagewise list of Industrial Establishments
- (iii) Handicraft Tables
- (iv) Departmental or Official Statistics

PART III—VILLAGE DIRECTORY

- (i) Explanatory Note
- (ii) Village Directory
- (iii) Sub-Divisional Maps

The District Census Handbook of 1971 aims at making available to the people, the Central and the State Governments, the local bodies, academic institutions, and to all the Census data users the information yielded through the Census. In order that the data are promptly released the District Census Handbooks are divided into three convenient parts so that Parts A and B which contain the essential data down to village and town can be released earlier.

The Handbook will be brought out as a State Government Publication. It is a comprehensive compendium giving the Census and Administrative Statistics in addition to a brief write-up introducing the district in which the historical background, the physical features, the soils, the state of agriculture, industry, education, public health, communication etc. are all discussed together with a brief—gazetteer of places. The value of the book is enhanced by including in it the district map and the sub-division maps which give the location of every village.

2. Scope of the District Census Handbook

The District Census Handbook consists of the following three parts :—

Part (A)—Village and Town Directory

Part (B)—Village and Townwise Primary Census Abstract

Part (C)—Analytical Report and Administration Statements and District Census—Tables

Part A : Town and Village Directory.

The District Census Handbook Part A incorporates the Town Directory along with the Village Directory for the concerned district. At the 1971 Census Urban Studies forms the main ancillary project, and a separate consolidated Town Directory is being published at All India Level as well as State Level in Part VI-A. There will be one consolidated publication at the All India Level in which all the towns of the country will be arranged in the alphabetical order and all the seven statements published. In an appendix, the location of each Town i.e., State and District in which it is located and the geographical co-ordinates is given. A second appendix will show the distribution of towns, statewide and within it in the order of population size.

The Village and Town Directory particulars in the District Census Handbook Part A are presented sub-divisionwise within each district. First, the Town Directory particulars are given in the statements prescribed and then the villages arranged in the order of location code number. An appendix gives the villages of each sub-division arranged in an alphabetical order and indicates the code number of the village to facilitate the location of any particular village in the Village Directory.

Part B : Primary Census Abstract

The District Census Handbook Part B gives the Primary Census Abstract figures within a district, sub-divisionwise and within it for each Town and for each village. For each Town the Primary Census Abstract figures are provided wardwise and further down to the Census enumerator's blocks. The constitution of each enumerator's block in terms of the house numbers or other boundary marks is described in a statement accompanying the Primary Census Abstract of each town. For each sub-division, the Town—Primary Census Abstract is followed by the village-wise Primary Census Abstract, the villages being arranged in the order of location code number.

At the beginning of each District Volume of the Primary Census Abstract there is a map of the District showing the sub-divisional boundaries,

location of the towns and large villages of population size 5000+, communications, rivers, hills, forests, etc. (with an inset map showing the location of the District in the State). There is also a map of each sub-division before the Town and Village Primary Census Abstracts of the sub-division are presented, indicating the boundaries of each village and town within the sub-division and the location code number of each village. The villages will be shown by different symbols according to the population size class. The communications, rivers, etc. are also shown. The location of High School and other higher educational institutions, important markets, cultural centres are also shown. Inset map showing the location of the sub-division in the district is given.

Part C : Analytical Report and Administration Statements and District Census—Tables

The last part i.e. part C of the District Census Handbook contains a short write-up and incorporates the Administrative Statistics and the Census Tables of the district.

Notes and explanations on Village Directory

Manipur West District is entirely rural. There is no town in this district. It is a new district formed in the year 1969 from the former Tamenglong Sub-division. The district has 184 villages. The village-wise particulars regarding the different types of amenities and land use data have been incorporated in the Village Directory.

The following abbreviations have been used for explaining the various terms.

| Sl. No. | Item | Abbreviations. |
|--------------------------------|------------------------------|----------------|
| 4. | Primary School | Pr. S. |
| | Middle School | Mid. S. |
| | Junior High School | Jr. H.S. |
| | Jr. Basic School | J.B.S. |
| | Upgraded Junior Basic School | U.J.B.S. |
| | High School | H.S. |
| | Higher Secondary School | H.S.S. |
| | College | C |
| | Industrial School | I.S. |
| | Training School | Tr.S. |
| Other Educational Institutions | O.S. | |
| 5. | Hospital | H |
| | Dispensary | D |
| | Primary Health Centre | H.C. |
| | Maternity Home | M |
| | Child Welfare Centre | C.W. |
| | Family Planning Centre | F.C. |
| 6. | Electricity | E |
| | Tap Well | T W |
| 7. | Tank | TK |
| | Tubewell | TW |
| | River | R |
| | Fountain | F |
| | Canal | C |
| | Others | O |

| | | |
|----|---------------------------|------|
| 8. | Pucca Road | PR |
| | Kutch Road | KR |
| 9. | Post Office | PO |
| | Branch Post Office | BPO |
| | Telegraph Office | TO |
| | Post and Telegraph Office | PTO |
| | Not available | N.A. |

(a) Sub-Divisional abstract of amenities

A Sub-Divisionwise Abstract showing the educational, medical and other amenities available at the Villages is given in an Appendix to the Village Directory. It may be seen from the Abstract that 105 Villages have primary school facilities. There are thus 79 villages without primary schools. The details of villages without a primary school and which are deserted are as follows :

| Sl. No. | Name of Sub-Division | No. of villages without primary school. | Number of deserted villages. |
|---------|----------------------|---|------------------------------|
| 1. | Tamenglong North | 8 | — |
| 2. | Tamenglong West | 18 | — |
| 3. | Tamenglong | 18 | — |
| 4. | Nungba | 35 | — |
| Total— | | 79 | |

There are two villages having a high school and a higher secondary school whereas 41 villages have other educational institutions. From the abstract it may be seen that only 6 villages have dispensaries and 2 villages have hospitals. There are two villages having Primary Health Centres. There is no Maternity Home in any of the villages. Thus 10 villages have medical facilities.

Tamenglong is the only village which is electrified.

There are 10 villages having tap water supply. 22 villages obtain drinking water from rivers and 91 villages from fountains, 62 villages have tank water supply.

Only 4 villages are connected with pucca road. 7 villages have post offices and there is no village having Post and Telegraph offices and Telephones.

(b) Bus facilities

There is no village connected by bus service through out the year. Communication is still poor.

(c) Distribution of villages by educational amenities

Table No. 6 shows the distribution of villages having educational amenities by distance from the nearest town.

TABLE NO. 6

Distribution of villages having educational amenities by distance from the nearest town.

| Sl. No. | Distance from the nearest town. | No. of villages | Number of villages having. | | | | |
|---------|---------------------------------|-----------------|----------------------------|---------------|----------------------------------|---------|--------|
| | | | Primary School | Middle School | High or Higher Secondary School. | College | Others |
| 1 | 2 | 3 | 4 | 5 | 6 | 7 | 8 |
| 1. | 5 Kms or less | — | — | — | — | — | — |
| 2. | 6 to 10 Kms | — | — | — | — | — | — |
| 3. | 11 to 15 Kms | — | — | — | — | — | — |
| 4. | 16 to 25 Kms | 1 | 1 | — | — | — | — |
| 5. | 26 to 50 Kms | 22 | 10 | 2 | — | — | 2 |
| 6. | 51 to 100 Kms | 60 | 33 | 5 | — | — | 6 |
| 7. | 101 to 200 Kms | 76 | 51 | 3 | 2 | — | 20 |
| 8. | 201 and above | 25 | 10 | 2 | — | — | — |
| Total— | | 184 | 105 | 12 | 2 | — | 28 |

(d) Medical facilities

The following table shows the distribution of medical institutions.

Table No. 7

Medical facility per 100 sq. Km.

| Sl. No. | Name of Sub-Division | Total area (in sq. kms) | Medical facility per 100 sq. Kms. No. of medical institutions of any kind per 100 sq. Kms. |
|---------|----------------------|-------------------------|---|
| 1 | 2 | 3 | 4 |
| 1. | Tamenglong North | 1,078 | 0.28 |
| 2. | Tamenglong West | 1,078 | 0.09 |
| 3. | Tamenglong | 874 | 0.46 |
| 4. | Nungba | 1,314 | 0.23 |
| Total— | | 4,344 | 0.25 |

The numbers of Medical institutions available in Tamenglong North, Tamenglong West, Tamenglong and Nungba Sub-divisions are 3, 1, 4, and 3. Medical facilities per 100 sq. Km. in the district are 0.25.

(e) Electricity

Only 1 village has electricity. The distribution of these villages by their distance from the nearest town is as under :—

TABLE NO. 8

Distribution of villages with electricity and distance from the nearest town.

| Sl. No. | Distance from the nearest town. | Total No. of villages. | No. of villages with electric power supply. |
|---------|---------------------------------|------------------------|---|
| 1 | 2 | 3 | 4 |
| 1. | 5 Kms or less | — | — |
| 2. | 6 Kms to 10 Kms | — | — |
| 3. | 11 Kms to 15 Kms | — | — |
| 4. | 16 Kms to 25 Kms | 1 | — |
| 5. | 26 Kms to 50 Kms | 22 | — |
| 6. | 51 Kms to 100 Kms | 60 | — |
| 7. | 101 Kms to 200 Kms | 76 | 1 |
| 8. | 201 Kms and above | 25 | — |
| Total— | | 184 | 1 |

(f) Communications:

The following table gives the distribution of villages having different types of communication facilities by distance from the nearest towns.

TABLE NO. 9

Distribution of villages with different communication facilities and distance from the nearest town.

| Sl. No. | Distance from the nearest town. | Total No. of villages. | Number of villages connected by | | | | | |
|---------|---------------------------------|------------------------|---------------------------------|--------------|-----------------------|---------------------|------------------------|--------|
| | | | Pucca Road. | Kutchia Road | Pucca Road and River. | Pucca Road and Rail | Kutchia Road and Rail. | Others |
| 1 | 2 | 3 | 4 | 5 | 6 | 7 | 8 | 9 |
| 1. | 5 Kms or less | — | — | — | — | — | — | — |
| 2. | 6 to 10 Kms | — | — | — | — | — | — | — |
| 3. | 11 to 15 Kms | — | — | — | — | — | — | — |
| 4. | 16 to 25 Kms | 1 | — | 1 | — | — | — | — |
| 5. | 26 to 50 Kms | 22 | — | 22 | — | — | — | — |
| 6. | 51 to 100 Kms | 60 | 3 | 57 | — | — | — | — |
| 7. | 101 to 200 Kms | 76 | 1 | 75 | — | — | — | — |
| 8. | 201 Kms and above. | 25 | — | 25 | — | — | — | — |
| Total— | | 184 | 4 | | | | | |

(g) Number of post offices

The following table gives the distribution of post offices per 100 sq. Km.

TABLE NO. 10

Number of Post offices per 100 sq. Km.

| Sl. No. | Name of Sub-division | Total area in sq. Km. | Number of post offices per 100 sq. Km. |
|---------|----------------------|-----------------------|--|
| 1 | 2 | 3 | 4 |
| 1. | Tamenglong North | 1,078 | 0.09 |
| 2. | Tamenglong West | 1,078 | — |
| 3. | Tamenglong | 874 | 0.23 |
| 4. | Nungba | 1,314 | 0.30 |
| Total— | | 4,344 | 0.16 |

The numbers of post offices available in the sub-divisions are : 1 in Tamenglong North Sub-Division, 2 in Tamenglong Sub-Division and 4 in Nungba Sub-Division. There is no post office in Tamenglong West Sub-Division. The number of post offices per 100 sq. Km. in the district is 0.16.

(h) Staple food

Rice and Maize constitute the staple food of the district. Details are furnished below :

Distribution of villages by staple food.

| Sl. No. | Name of Sub-Division | No. of villages reporting staple food | | |
|---------|----------------------|---------------------------------------|-------|-------|
| | | Rice | Wheat | Maize |
| 1 | 2 | 3 | 4 | 5 |
| 1. | Tamenglong North | 41 | — | 41 |
| 2. | Tamenglong West | 39 | — | — |
| 4. | Tamenglong | 46 | — | — |
| 5. | Nungba | 58 | — | — |
| Total— | | 184 | — | 41 |

(i) Land use

The following table gives the percentage of average cultivable waste per village to average cultivated land per village by distance from the nearest town. The cultivable waste land includes pastures and grazing land and area under groves and trees but does not include orchards.

TABLE NO. 11

Percentage of average cultivable waste per village to average cultivated land per village by distance group from the nearest town.

| Sl. No. | Distance from the nearest town | No. of villages | Total cultivated land (in Hectares) | Average cultivated land per village (in Hectares) | Total cultivable waste (Hectares) | Average cultivable waste per village (in Hectares) | Percentage of average cultivable waste per village to average cultivated land per village |
|---------|--------------------------------|-----------------|-------------------------------------|---|-----------------------------------|--|---|
| 1 | 2 | 3 | 4 | 5 | 6 | 7 | 8 |
| 1. | 5 Kms or less | — | — | — | — | — | — |
| 2. | 6 to 10 Kms | — | — | — | — | — | — |
| 3. | 11 to 15 Kms | — | — | — | — | — | — |
| 4. | 16 to 25 Kms | 1 | 32 | 32 | — | — | — |
| 5. | 26 to 50 Kms | 22 | 2211 | 100 | 266 | 12 | 12 |
| 6. | 51 to 100 Kms | 60 | 11304 | 188 | 355 | 6 | 3 |
| 7. | 101 to 200 Kms | 76 | 46462 | 611 | 4787 | 63 | 10 |
| 8. | 201 and above | 25 | 39779 | 1591 | 7646 | 306 | 19 |
| | Total | 184 | 99788 | 542.3 | 13054 | 70.9 | 13.1 |

It may be seen from the table that the average area of cultivated land per village is 542.3 Hectares. The average cultivable waste per village is 70.9

Hectares. The percentage of the average cultivable waste per village to average cultivated Land per village is 13.1 for the district.

***TAMENGLONG NORTH
SUB-DIVISION***

| | | | | | | | | | | | | | | | | | |
|----|-----------------------|------|--|---|---|-----|----|--------|------|-----|----|-----|------|------|-----|-------------------------|--------|
| 17 | Lower Pholkes | N.A. | Pr.S.—I | — | — | TK | PR | — | -do- | 120 | 32 | 29 | -do- | N.A. | 88 | Impbal-96 | Church |
| 18 | Tamah | N.A. | Pr.S.—I J.B.S.—I | — | — | TK | KR | — | -do- | 200 | 8 | 70 | -do- | N.A. | 40 | Impbal-111 | Church |
| 19 | Bolkot | N.A. | Pr.S.—I | — | — | TK | KR | — | -do- | 80 | 2 | 40 | -do- | N.A. | 20 | Impbal-110 | Church |
| 20 | Tamei | N.A. | Pr.S.—I J.B.S.—I Jr. H. S.—I H.C. F.C. | — | — | TK | PR | B.P.O. | -do- | 60 | 4 | 32 | -do- | N.A. | 24 | Impbal —115 Daily | Church |
| 21 | Lower Thenjang | N.A. | Pr.S.—I | — | — | TK | KR | — | -do- | 100 | 28 | 36 | -do- | N.A. | 32 | Impbal-96 | Church |
| 22 | Upper Thenjang | N.A. | Pr.S.—I J.B.S.—I | — | — | T | KR | — | -do- | 200 | 20 | 272 | -do- | N.A. | 108 | Impbal-104 | Church |
| 23 | Lasan | N.A. | Pr.S.—I | — | — | TK | KR | — | -do- | 230 | 24 | 28 | -do- | N.A. | 100 | Impbal-96 | Church |
| 24 | Jampi | N.A. | J.B.S.—I | — | — | TK | KR | — | -do- | 300 | 12 | 680 | -do- | N.A. | 24 | impbal-147 | Church |
| 25 | Lower Bunning | N.A. | — | — | — | TK | KR | — | -do- | 250 | 4 | 200 | -do- | N.A. | 18 | Impbal-141 | — |
| 26 | Upper Bunning | N.A. | Pr.S.—I | — | — | TK | KR | — | -do- | 160 | 6 | 560 | -do- | N.A. | 20 | Impbal-139 | Church |
| 27 | Langmei | N.A. | J.B.S.—I | — | — | TK | KR | — | -do- | 200 | 12 | 120 | -do- | N.A. | 28 | Impbal-110 | Church |
| 28 | Talouleng | N.A. | Pr.S.—I | — | — | TK | KR | — | -do- | 220 | 8 | 160 | -do- | N.A. | 48 | Impbal-116 | Church |
| 29 | Langpram | N.A. | Pr.S.—I | — | — | TK | KR | — | -do- | 250 | 25 | 580 | -do- | N.A. | 22 | Impbal-171 | Church |
| 30 | Taipram | N.A. | Pr.S.—I | — | — | TK | KR | — | -do- | 300 | 6 | 458 | -do- | N.A. | 168 | Impbal-187 | Church |
| 31 | Selsi | N.A. | Pr.S.—I | — | — | TK | PR | — | -do- | 400 | 8 | 532 | -do- | N.A. | 18 | Impbal-96 | Church |
| 32 | New Lamlaaba | N.A. | Pr.S.—I J.B.S.—I | — | — | TK | KR | — | -do- | 240 | 12 | 192 | -do- | N.A. | 56 | Impbal-122 | Church |
| 33 | Old Lamlaaba | N.A. | Pr.S.—I | — | — | TK | KR | — | -do- | 200 | 8 | 160 | -do- | N.A. | 40 | Impbal-123 | Church |
| 34 | Molsang | N.A. | Pr.S.—I | — | — | TK | KR | — | -do- | 350 | 6 | 580 | -do- | N.A. | 14 | Impbal-123 | Church |
| 35 | Haipi | N.A. | Pr.S.—I | — | — | TK | KR | — | -do- | 80 | 6 | 92 | -do- | N.A. | 24 | Impbal-123 | Church |
| 36 | Old Pallong | N.A. | Pr.S.—I J.B.S.—I | — | — | T/R | KR | — | -do- | 260 | 12 | 200 | -do- | N.A. | 40 | Impbal-130 | — |
| 37 | New Pallong | N.A. | Pr.S.—I | — | — | T/R | KR | — | -do- | 360 | 10 | 120 | -do- | N.A. | 40 | Impbal-132 | Church |
| 38 | Atang Khullen | N.A. | — | — | — | TK | KR | — | -do- | 180 | 4 | 28 | -do- | N.A. | 280 | Impbal-58 | Church |
| 39 | Atang Khunou | N.A. | Pr.S.—I | — | — | TK | KR | — | -do- | 210 | 12 | 32 | -do- | N.A. | 820 | Impbal-63 | Church |
| 40 | Nuraihen | N.A. | Pr.S.—I | — | — | TK | KR | — | -do- | 240 | 3 | 64 | -do- | N.A. | 240 | Impbal-45 | Church |
| 41 | Khundon Khunkha'ba | N.A. | Pr.S.—I | — | — | T | KR | — | -do- | 320 | 4 | 88 | -do- | N.A. | 40 | Impbal-40 | Church |

N.A.—Not available.
The hill areas in Manipur are not surveyed. So village-wise area is not available.

**TAMENGLONG WEST
SUB-DIVISION**

SUB-DIVISION :—TAMENGLONG WEST.

**VILLAGE
Amenities and
Staple
food**

| Loca- tion Code No. | Name of the Village | Total area of the Village in Hectares | Amenities available within the village | | | | | Postal and Telegraph | Staple food |
|------------------------------|------------------------|--|--|---------|-----------------|-------------------|---------------------|-------------------------|----------------|
| | | | Educational | Medical | Power supply | Drinking water | Communi- cations | | |
| 1 | Magulong | NA | Mid. S.-1 | — | — | T | KR | — | Rice |
| 2 | Katang | NA | Pr. S.-1 | — | — | F | KR | — | -do- |
| 3 | Impa | NA | Pr. S.-1 | — | — | T | KR | — | -do- |
| 4 | Inem | NA | Pr. S.-1 | — | — | T | KR | — | -do- |
| 5 | Zen'ing | NA | — | — | — | F | KR | — | -do- |
| 6 | Taningjam | NA | Pr. S.-1 | — | — | T | KR | — | -do- |
| 7 | Phellong | NA | Pr. S.-1 | — | — | R | KR | — | -do- |
| 8 | Namtiram | NA | Pr. S.-1 Mid.S.-1 | D | — | R | KR | — | -do- |
| 9 | Azuram | NA | Sec. S.-1 | — | — | R | KR | — | -do- |
| 10 | Saramba | NA | Pr. S.-1 | — | — | T | KR | — | -do- |
| 11 | Thiulon | NA | Pr. S.-1 | — | — | F | KR | — | -do- |
| 12 | Vanchengphai | NA | Pr. S.-1 | — | — | R | KR | — | -do- |
| 13 | Joute Pabram | NA | Pr. S.-1 | — | — | R | KR | — | -do- |
| 14 | Atengba | NA | Pr. S.-1 | — | — | F | KR | — | -do- |
| 15 | Chingkao | NA | Pr. S.-1 | — | — | F | KR | — | -do- |
| 16 | Kolkang | NA | — | — | — | F | KR | — | -do- |
| 17 | Chingkhonglong | NA | Pr. S.-1 | — | — | F | KR | — | -do- |
| 18 | Sibdong | NA | Pr. S.-1 | — | — | F | KR | — | -do- |
| 19 | Nungkao | NA | Mid. S.-1 | — | — | F | KR | — | -do- |
| 20 | Oinamlong | NA | Pr. S.-1 | — | — | F | KR | — | -do- |
| 21 | Kaimai | NA | — | — | — | R | KR | — | -do- |
| 22 | Thingcham | NA | Pr. S.-1 | — | — | F | KR | — | -do- |
| 23 | New Kaiphundai | NA | — | — | — | F | KR | — | -do- |
| 24 | Saijang | NA | — | — | — | F | KR | — | -do- |
| 25 | Laijang | NA | — | — | — | R | KR | — | -do- |
| 26 | Bobung | NA | — | — | — | F | KR | — | -do- |
| 27 | Jii Awangthana | NA | — | — | — | R | KR | — | -do- |
| 28 | Rangke kelong | NA | — | — | — | F | KR | — | -do- |
| 29 | Joulem | NA | — | — | — | F | KR | — | -do- |
| 30 | Tuisenphai | NA | — | — | — | T | KR | — | -do- |
| 31 | Longchai | NA | — | — | — | R | KR | — | -do- |
| 32 | Aben (Changkel) | NA | — | — | — | F | KR | — | -do- |
| 33 | Kandihang | NA | Pr. S.-1 | — | — | F | KR | — | -do- |
| 34 | Ningdiram | NA | — | — | — | R | KR | — | -do- |
| 35 | Mandu | NA | Pr. S.-1 | — | — | F | KR | — | -do- |
| 36 | Tousem Khunou | NA | Pr. S.-1 | — | — | F | KR | — | -do- |
| 37 | Tousem Khullen | NA | — | — | — | F | KR | — | -do- |
| 38 | Phaklong Khunou | NA | Pr. S.-1 | — | — | R | KR | — | -do- |
| 39 | Phaklong Khullen | NA | Pr. S.-1 | — | — | R | KR | — | -do- |

N.A.—Not available.

The hill areas in Manipur are not surveyed.

DIRECTORY

Land use.

Land use (i.e. area under different types of land use in Hectares)

| | | Cultivable land | | | | | | | |
|--------|--|---------------------------------------|------------------------|-----|------------------|------------------------------------|----------------------------------|---|---|
| Forest | Agricultural land (i.e. areas sown with crops covered by orchards and current fallows) | | | | Culturable waste | Area not available for cultivation | Nearest town and distance in Km. | Day or days of the market/ hat, if any, held in the village | Remarks including any place of religious, historical or archeological interest. |
| | Land under permanent cultivation including wet rice cultivation and dry rice cultivation | (a) Total area under jhum cultivation | (b) period of rotation | | | | | | |
| 11 | 12 | 13(a) | 13(b) | 14 | 15 | 16 | 17 | 18 | |
| 654 | 14 | 2,392 | 7 Years | 500 | 40 | Imphal—212 | — | — | |
| 400 | 1 | 1,400 | 9 Years | 497 | 3 | Imphal—207 | — | — | |
| 500 | — | 1,750 | 9 Years | 330 | 20 | Imphal—205 | — | — | |
| 100 | 1 | 1,360 | 10 Years | 136 | 2 | Imphal—203 | — | — | |
| 237 | — | 1,160 | 9 Years | 100 | 2 | Imphal—199 | — | — | |
| 245 | 1 | 2,100 | 10 Years | 250 | 4 | Imphal—191 | — | — | |
| 242 | — | 1,259 | 8 Years | 198 | 1 | Imphal—186 | — | — | |
| 481 | 1 | 1,500 | 7 Years | 317 | 2 | Imphal—184 | — | — | |
| 251 | 1 | 1,500 | 8 Years | 338 | 1 | Imphal—185 | — | — | |
| 98 | 1 | 1,300 | 9 Years | — | 1 | Imphal—185 | — | — | |
| 200 | 1 | 2,100 | 10 Years | 196 | 3 | Imphal—186 | — | — | |
| 247 | — | 1,500 | 10 Years | 352 | 1 | Imphal—178 | — | — | |
| 596 | 1 | 2,100 | 9 Years | 692 | 1 | Imphal—191 | — | — | |
| 385 | 1 | 2,900 | 8 Years | 511 | 3 | Imphal—192 | — | — | |
| 304 | 4 | 2,400 | 8 Years | 252 | 143 | Imphal—197 | — | — | |
| 151 | — | 1,200 | 9 Years | 149 | — | Imphal—199 | — | — | |
| 566 | — | 2,900 | 10 Years | 643 | 1 | Imphal—221 | — | — | |
| 500 | — | 3,000 | 7 Years | 450 | 50 | Imphal—220 | — | — | |
| 350 | — | 2,300 | 7 Years | 305 | 145 | Imphal—211 | — | — | |
| 154 | — | 3,100 | 8 Years | 146 | 200 | Imphal—217 | — | — | |
| 156 | — | 1,000 | 9 Years | 143 | 1 | Imphal—220 | — | — | |
| 385 | — | 1,200 | 9 Years | 414 | 1 | Imphal—226 | — | — | |
| 256 | — | 1,400 | 10 Years | 143 | — | Imphal—217 | — | — | |
| 400 | 1 | 2,300 | 8 Years | 237 | 162 | Imphal—220 | — | — | |
| 299 | — | 900 | 9 Years | 400 | — | Imphal—224 | — | — | |
| 314 | — | 1,000 | 10 Years | 286 | — | Imphal—223 | — | — | |
| 212 | — | 900 | 10 Years | 387 | — | Imphal—215 | — | — | |
| 231 | — | 800 | 9 Years | 368 | 1 | Imphal—218 | — | — | |
| 188 | — | 700 | 7 Years | 212 | — | Imphal—216 | — | — | |
| 481 | — | 900 | 8 Years | 318 | 1 | Imphal—211 | — | — | |
| 300 | — | 1,600 | 10 Years | 299 | 1 | Imphal—210 | — | — | |
| — | — | 1,200 | 10 Years | 199 | 1 | Imphal—206 | — | — | |
| 941 | — | 1,800 | 8 Years | 654 | 4 | Imphal—202 | — | — | |
| 290 | 1 | 1,166 | 10 Years | 144 | — | Imphal—201 | — | — | |
| 582 | — | 1,800 | 8 Years | 672 | 46 | Imphal—197 | — | — | |
| 380 | 2 | 2,092 | 10 Years | 105 | 21 | Imphal—191 | — | — | |
| 306 | 2 | 2,500 | 10 Years | 280 | 13 | Imphal—193 | — | — | |
| 100 | — | 1,497 | 7 Years | 100 | 3 | Imphal—207 | — | — | |
| 300 | 2 | 3,159 | 8 Years | 335 | 4 | Imphal—204 | — | — | |

So village wise area is not available.

**TAMENGLONG
SUB-DIVISION**

SUB-DIVISION :TAMENGLONG

| Location Code No. | Name of the village | Total area of the village in Hectares | Amenities available within the village | | | | | VILLAGE Amenities and Staple food | |
|-------------------|---------------------|---------------------------------------|--|---------|--------------|----------------|---------------|-----------------------------------|------|
| | | | Educational | Medical | Power Supply | Drinking water | Communi-tions | Postal and Telegraph | |
| 1 | 2 | 3 | 4 | 5 | 6 | 7 | 8 | 9 | 10 |
| 1 | Longdi Pabram | NA | J.B.S.-1 | — | — | F | KR | — | Rice |
| 2 | Tharom | NA | Mid. S.-1 | — | — | F | KR | — | -do- |
| 3 | Dailong | NA | U.J.B.S.-1 | — | — | F | KR | — | -do- |
| 4 | Lailong Khunou | NA | Pr.S.-1 | — | — | R | KR | — | -do- |
| 5 | Sonpram | NA | Pr.S.1 | — | — | R | KR | — | -do- |
| 6 | Khochal | NA | Pr. S.-1 | — | — | R | KR | — | -do- |
| 7 | Khokeng | NA | Pr. S.-1 | — | — | TK | KR | — | -do- |
| 8 | Kabui Khulien | NA | Pr. S.-1 | — | — | TK | KR | — | -do- |
| 9 | Thingra | NA | J.B.S.-1 | — | — | TK | KR | — | -do- |
| 10 | Kajinglong | NA | Pr. S.-1 | — | — | F | KR | — | -do- |
| 11 | Hengjang | NA | Pr.S.—1 | — | — | F | KR | — | -do- |
| 12 | Longjang | NA | Pr.S.—1 | — | — | F | KR | — | -do- |
| 13 | Ponlen | NA | Jr.H.S.—1 | — | — | F | KR | — | -do- |
| 14 | Oktan | NA | Pr.S.—1 | — | — | TK | KR | — | -do- |
| 15 | Ijeirong | NA | Pr.S.—1 | — | — | TK | KR | — | -do- |
| 16 | Nagacheng Kuki | NA | Pr.S.—1 | — | — | R | KR | — | -do- |
| 17 | Nagacheng Kabui | NA | Pr.S.—1 | — | — | TK | KR | — | -do- |
| 18 | Songphel Lutjachung | NA | Pr.S.—1 | — | — | TK | KR | — | -do- |
| 19 | Khaochangbung | NA | Pr.S.—1 | — | — | TK | KR | — | -do- |
| 20 | Lukhambi | NA | U.J.B.—1 | — | — | TK | KR | — | -do- |
| 21 | Boikot | NA | — | — | — | F | KB | — | -do- |
| 22 | Wairengba | NA | Prs.S.—1 | — | — | TK | KR | — | -do- |
| 23 | Bhalok | NA | Pr.S.—1 | — | — | TK | KR | — | -do- |
| 24 | Khebuting | NA | Pr.S.—1 | — | — | R | KR | — | -do- |
| 25 | Tamenglong H.Q. | NA | H.S.—1 | H | B | F | KR | P.O. | -do- |
| 26 | Tamenglong | NA | J.B.S.—1 | — | — | TK | KR | — | -do- |
| 27 | Joulen | NA | — | — | — | F | KR | — | -do- |
| 28 | Khongjron | NA | J.B.S.—1 | — | — | F | KR | — | -do- |
| 29 | Akhui Khoukang | NA | J.B.S.—1 | — | — | F | KR | — | -do- |
| 30 | Sanglungpang | NA | Pr.S.—1 | — | — | F | KR | — | -do- |
| 31 | Tabanglong | NA | Pr.S.—1 | — | — | F | KR | — | -do- |
| 32 | Sempang | NA | Pr.S.—1 | D | — | TK | KR | — | -do- |
| 33 | Keikao | NA | J.B.S.—1 | — | — | TK | KR | — | -do- |
| 34 | Tingjang | NA | Pr.S.—1 | — | — | TK | KR | — | -do- |
| 35 | Taobam | NA | Pr.S.—1 | — | — | R | KR | — | -do- |
| 36 | Punglam | NA | Pr.S.—1 | — | — | R | KR | — | -do- |
| 37 | Awanakhul | NA | Pr.S.—1 | — | — | TK | KR | — | -do- |
| 38 | Langkhong | NA | Pr.S.—1 | — | — | KB | KR | — | -do- |
| 39 | Longchin | NA | Pr.S.—1 | — | — | F | KR | — | -do- |
| 40 | Shongphel Khullen | NA | J.B.S.—1 | — | — | TK | KR | — | -do- |
| 41 | Langkhong Khunou | NA | Pr. S.— | — | — | F | KR | — | -do- |
| 42 | Nungtek | NA | J.B.S.—1 | — | — | TK | KR | — | -do- |
| 43 | Haochong | NA | Jr.H.S.—1 | D | — | F | KR | B.P.O. | -do- |
| 44 | Pungmum | NA | Pr.S.—1 | — | — | TK | KR | — | -do- |
| 45 | Pangsang | NA | Pr. S.—1 | — | — | TK | KR | — | -do- |
| 46 | Marangjing | NA | J.B.S.—1 | F | KB | — | — | — | -do- |

N.A.—Not available.

The hill areas in Manipur are not surveyed. So village-wise area is not available.

DIRECTORY

land use

Land use (i.e. area under different types of land use in Hectares)

| Forest | Cultivable land | | | | Area not available for cultivation | Nearest town and distance in km. | Day or days of the market/hat if any, held in the village | Remarks including any place of religious, historical or archaeological interest |
|--------|--|---------------------------------------|------------------|--------------------|------------------------------------|----------------------------------|---|---|
| | Agricultural land (i.e. areas sown with crops covered by orchards and current fallows) | | Culturable waste | Period of rotation | | | | |
| | Land under permanent cultivation including wet rice cultivation and dry rice cultivation | (a) Total area under jhum cultivation | | | | | | |
| 11 | 12 | 13(a) | 13(b) | 14 | 15 | 16 | 17 | 18 |
| 78 | 24 | 486 | 9 yrs. | — | — | Imphal—160 | — | — |
| 510 | 20 | 1,053 | 10 yrs. | — | — | Imphal—154 | — | — |
| 259 | 12 | 526 | 5 yrs. | — | — | Imphal—155 | — | — |
| 86 | — | — | — | — | — | Imphal—144 | — | — |
| 61 | 24 | 162 | 8 yrs. | — | — | Imphal—142 | — | — |
| — | 8 | — | — | — | — | Imphal—140 | — | — |
| 61 | 10 | 354 | 7 yrs. | 15 | 18 | Imphal—64 | — | — |
| 86 | 27 | 466 | 6 yrs. | 10 | 6 | Imphal—69 | — | — |
| 518 | 43 | 851 | 9 yrs. | 14 | 20 | Imphal—77 | — | — |
| 518 | 18 | 509 | 9 yrs. | 13 | 24 | Imphal—85 | — | — |
| 61 | 14 | 411 | 8 yrs. | 9 | — | Imphal—80 | — | — |
| 61 | — | 388 | 8 yrs. | 6 | — | Imphal—83 | — | — |
| 259 | 40 | 24 | 5 yrs. | 40 | 40 | Imphal—56 | — | — |
| 30 | 50 | 32 | 5 yrs. | 28 | 24 | Imphal—48 | — | — |
| 61 | 40 | 20 | 5 yrs. | 32 | 40 | Imphal—42 | — | — |
| 71 | 10 | 441 | 8 yrs. | 10 | — | Imphal—56 | — | — |
| 71 | 23 | 525 | 9 yrs. | — | 14 | Imphal—56 | — | — |
| 30 | 24 | 81 | 5 yrs. | 40 | — | Imphal—53 | — | — |
| 61 | 9 | 441 | 9 yrs. | 6 | — | Imphal—48 | — | — |
| 121 | 20 | 453 | 9 yrs. | 12 | 6 | Imphal—48 | — | — |
| 14 | 3 | 1 | 9 yrs. | 28 | 16 | Imphal—49 | — | — |
| 55 | 16 | 486 | 7 yrs. | — | — | Imphal—64 | — | — |
| — | 16 | 526 | 8 yrs. | — | — | Imphal—69 | — | — |
| 777 | 10 | 415 | 10 yrs. | 15 | 4 | Imphal—64 | — | — |
| — | — | — | — | — | 26 | Imphal—170 | Thrice in a week. | — |
| — | 81 | 504 | 6 yrs. | — | 1200 | Imphal—177 | — | — |
| 61 | — | 40 | 9 yrs. | — | — | Imphal—178 | — | — |
| — | 124 | 40 | 5 yrs. | 91 | 130 | Imphal—177 | — | — |
| 518 | 263 | 45 | 5 yrs. | 162 | 360 | Imphal—118 | — | — |
| 61 | 36 | 20 | 5 yrs. | 40 | 121 | Imphal—120 | — | — |
| 55 | 16 | 9 | 5 yrs. | 12 | 97 | Imphal—112 | — | — |
| 30 | 32 | 16 | 5 yrs. | 20 | 126 | Imphal—115 | — | — |
| 55 | 39 | 19 | 5 yrs. | 28 | 149 | Imphal—120 | — | — |
| 61 | 12 | 8 | 5 yrs. | 12 | 99 | Imphal—120 | — | — |
| 20 | 6 | 412 | 11 yrs. | 14 | 10 | Imphal—100 | — | — |
| 20 | 6 | 396 | 11 yrs. | 10 | 4 | Imphal—110 | — | — |
| 61 | 32 | 502 | 8 yrs. | 16 | 7 | Imphal—83 | — | — |
| 20 | 55 | 466 | 8 yrs. | 10 | 6 | Imphal—72 | — | — |
| 61 | 5 | 182 | 8 yrs. | 10 | 4 | Imphal—72 | — | — |
| 30 | 10 | 457 | 9 yrs. | 14 | 5 | Imphal—70 | — | — |
| 20 | 4 | 182 | 9 yrs. | 10 | 5 | Imphal—71 | — | — |
| 20 | 53 | 36 | 5 yrs. | 69 | 20 | Imphal—65 | — | — |
| 61 | 66 | 24 | 5 yrs. | 60 | 81 | Imphal—40 | — | — |
| 53 | 49 | 16 | 5 yrs. | 40 | 61 | Imphal—38 | — | — |
| 20 | 81 | 40 | 5 yrs. | 60 | 40 | Imphal—39 | — | — |
| 280 | 49 | 28 | 5 yrs. | 40 | 36 | Imphal—65 | — | — |

***NUNGBA
SUB-DIVISION***

SUB-DIVISION :--NUNGBA

VILLAGE
Amenities and
Staple
food

| Loca- tion Code No. | Name of the village | Total areas of the village in Hectares | Amenities available within the village | | | | | Communi- cations | Postal and telegraph | 10 |
|------------------------------|------------------------|--|--|---------|-----------------|-------------------|----|---------------------|----------------------------|----|
| | | | Educa- tional | Medical | Power supply | Drinking water | 9 | | | |
| 1 | Okoklong | NA | Pr. S.-1 | -- | -- | F | KR | -- | Rice | |
| 2 | Thingou | NA | -- | -- | -- | F | KR | -- | -do- | |
| 3 | Balungdai Kuki | NA | -- | -- | -- | F | KR | -- | -do- | |
| 4 | Khongsang | NA | -- | -- | -- | F | KR | -- | -do- | |
| 5 | Mongjaron Khunou | NA | Pr. S.-1 | -- | -- | F | KR | -- | -do- | |
| 6 | Mongjarong Khullen | NA | Pr. S.-1 | -- | -- | TK | KR | -- | -do- | |
| 7 | Tamlök | NA | -- | -- | -- | F | KA | -- | -do- | |
| 8 | Nungnang | NA | Pr. S.-1 Mid S.-1 | -- | -- | TK | KR | -- | -do- | |
| 9 | Taosang Khullen | NA | Pr. S.-1 | -- | -- | F | KR | -- | -do- | |
| 10 | Taosang Khunou | NA | -- | -- | -- | F | KR | -- | -do- | |
| 11 | None | NA | Pr. S.-1 Mid-S.-1 | -- | -- | F | KA | -- | -do- | |
| 12 | Charaichakotlong | NA | Pr.S.-1 | -- | -- | F | KR | -- | -do- | |
| 13 | Laphok | NA | -- | -- | -- | F | KR | -- | -do- | |
| 14 | Ladangmel | NA | Pr. S.-1 Mid.S.-1 | -- | -- | F | KA | BPO | -do- | |
| 15 | Thangal | NA | Pr.S.-1 Mid.S.-1 | -- | -- | TK | KR | -- | -do- | |
| 16 | Sangji | NA | -- | -- | -- | F | KR | -- | -do- | |
| 17 | Dollang | NA | Mid.S.-1 | -- | -- | F | KR | -- | -do- | |
| 18 | Thingraloijam | NA | -- | -- | -- | F | KR | -- | -do- | |
| 19 | Joujangtek | NA | Pr.S.-1 | -- | -- | F | KR | BPO | -do- | |
| 20 | Nungsai | NA | -- | -- | -- | F | KR | -- | -do- | |
| 21 | Khongbung | NA | Pr. S.-1 | -- | -- | F | KR | -- | -do- | |
| 22 | Nungleiband | NA | -- | -- | -- | F | KR | -- | -do- | |
| 23 | Luwanglong Khullen | NA | -- | -- | -- | F | KR | -- | -do- | |
| 24 | Luwanglong Khunou | NA | Pr. S.-1 | -- | -- | F | KR | -- | -do- | |
| 25 | Leisok Khullen | NA | -- | -- | -- | F | KR | -- | -do- | |
| 26 | Tingkai | NA | -- | -- | -- | F | KR | -- | -do- | |
| 27 | Molphei | NA | -- | -- | -- | F | KR | -- | -do- | |
| 28 | Nungadang Naga | NA | Pr.S.-1 | -- | -- | F | KR | -- | -do- | |
| 29 | Taoringpung | NA | -- | -- | -- | F | KR | -- | -do- | |
| 30 | Thanagong | NA | -- | -- | -- | TK | KR | -- | -do- | |
| 31 | Satu | NA | -- | -- | -- | F | KR | -- | -do- | |
| 32 | Lubanglong | NA | -- | -- | -- | F | KR | -- | -do- | |
| 33 | Rogailong | NA | -- | -- | -- | F | KR | -- | -do- | |
| 34 | Gaidimjang | NA | Mid S.-1 | H | -- | TK | KR | B.P.O. | -do- | |
| 35 | Khoupum | NA | Pr.S.-1 | -- | -- | F | KR | -- | -do- | |
| 36 | Nungadang Kuki | NA | -- | -- | -- | F | KR | -- | -do- | |
| 37 | Pungsang Khullen | NA | -- | -- | -- | F | KR | -- | -do- | |
| 38 | Nungbai | NA | -- | -- | -- | F | KR | -- | -do- | |
| 39 | Satudai | NA | -- | -- | -- | F | KR | -- | -do- | |
| 40 | Muktina | NA | -- | -- | -- | F | KR | -- | -do- | |
| 41 | Mukti Khullen | NA | Pr. S.-1 | -- | -- | F | KR | -- | -do- | |
| 42 | Lenglong | NA | Pr.S.-1 | -- | -- | F | KR | -- | -do- | |
| 43 | Teikhang | NA | -- | -- | -- | F | KR | -- | -do- | |
| 44 | Longpi | NA | Pr. S.-1 | -- | -- | F | KR | -- | -do- | |
| 45 | Sempat Naga | NA | Pr.S.-1 | -- | -- | F | KR | -- | -do- | |
| 46 | Sempat Kuki | NA | -- | -- | -- | F | KR | -- | -do- | |
| 47 | Gallon | NA | Pr.S.-1 | -- | -- | F | KR | -- | -do- | |
| 48 | Chongmun | NA | -- | D | -- | F | KR | -- | -do- | |
| 49 | Sehjang | NA | -- | -- | -- | F | KR | -- | -do- | |
| 50 | Longphailum | NA | Pr. S.-1 | -- | -- | F | KR | -- | -do- | |
| 51 | Longkaiphum | NA | Pr.S.-1 | -- | -- | F | KR | -- | -do- | |
| 52 | Leikot | NA | -- | -- | -- | TK | KR | -- | -do- | |
| 53 | Nungthuk | NA | -- | -- | -- | F | KR | -- | -do- | |
| 54 | Kekru Kuki | NA | -- | -- | -- | F | KR | -- | -do- | |

DIRECTORY

land use

Land use (i.e. area under different types of land use in Hectares)

| Forest | Cultivable land | | | | | Area not available for cultivation | Nearest town and distance in Km. | Day or days of the market/ha/ if any held in the village | Remarks including any place of religious, historical, or archaeological interest |
|--------|--|---------------------------------------|-------------------------|------------------|----|------------------------------------|----------------------------------|--|--|
| | Agricultural land (i.e. areas sown with crops covered by orchards and current fallows) | | | Culturable waste | 14 | | | | |
| | Land under permanent cultivation including wet rice cultivation and dry rice cultivation | (a) Total area under jhum cultivation | (b) Period of rotation. | | | | | | |
| 11 | 12 | 13(a) | 13(b) | 14 | 15 | 16 | 17 | 18 | |
| NA | — | 30 | 5 years | — | — | Bishenpur— 84 | — | — | |
| NA | 7 | 32 | 5 years | — | — | Bishenpur— 94 | — | — | |
| NA | — | 24 | 5 years | — | — | Bishenpur— 79 | — | — | |
| NA | 4 | 32 | 5 years | — | — | Bishenpur— 79 | — | — | |
| NA | 15 | 61 | 5 years | — | — | Bishenpur— 79 | — | — | |
| NA | 19 | 121 | 5 years | — | — | Bishenpur— 70 | — | — | |
| NA | — | 61 | 5 years | — | — | Bishenpur— 54 | — | — | |
| NA | — | 162 | 5 years | — | — | Bishenpur— 74 | — | — | |
| NA | 10 | 61 | 5 years | — | — | Bishenpur— 60 | — | — | |
| NA | — | 61 | 5 years | — | — | Bishenpur— 59 | — | — | |
| NA | 150 | 101 | 5 years | — | — | Bishenpur— 53 | — | — | |
| NA | — | 101 | 5 years | — | — | Bishenpur— 64 | — | — | |
| NA | — | 81 | 5 years | — | — | Bishenpur— 61 | — | — | |
| NA | — | 101 | 5 years | — | — | Bishenpur— 54 | — | — | |
| NA | 6 | 101 | 5 years | — | — | Bishenpur— 49 | — | — | |
| NA | — | 24 | 5 years | — | — | Bishenpur— 44 | — | — | |
| NA | 134 | 101 | 5 years | — | — | Bishenpur— 34 | — | — | |
| NA | — | 24 | 5 years | — | — | Bishenpur— 32 | — | — | |
| NA | — | 32 | 5 years | — | — | Bishenpur— 24 | — | — | |
| NA | 8 | 28 | 5 years | — | — | Bishenpur— 26 | — | — | |
| NA | 36 | 32 | 5 years | — | — | Bishenpur— 34 | — | — | |
| NA | 40 | 32 | 5 years | — | — | Bishenpur— 32 | — | — | |
| NA | — | 24 | 5 years | — | — | Bishenpur— 39 | — | — | |
| NA | — | 57 | 5 years | — | — | Bishenpur— 42 | — | — | |
| NA | — | 20 | 5 years | — | — | Bishenpur— 44 | — | — | |
| NA | — | 20 | 5 years | — | — | Bishenpur— 45 | — | — | |
| NA | — | 20 | 5 years | — | — | Bishenpur— 49 | — | — | |
| NA | 40 | 24 | 5 years | — | — | Bishenpur— 54 | — | — | |
| NA | 121 | — | 5 years | — | — | Bishenpur— 52 | — | — | |
| NA | 121 | — | 5 years | — | — | Bishenpur— 51 | — | — | |
| NA | 81 | — | 5 years | — | — | Bishenpur— 52 | — | — | |
| NA | 81 | — | 5 years | — | — | Bishenpur— 52 | — | — | |
| NA | 61 | — | 5 years | — | — | Bishenpur— 52 | — | — | |
| NA | 61 | — | 5 years | — | — | Bishenpur— 52 | — | — | |
| NA | 81 | 32 | 5 years | — | — | Bishenpur— 55 | — | — | |
| NA | — | 32 | 5 years | — | — | Bishenpur— 54 | — | — | |
| NA | — | 28 | 5 years | — | — | Bishenpur— 57 | — | — | |
| NA | — | 32 | 5 years | — | — | Bishenpur— 57 | — | — | |
| NA | 4 | 40 | 5 years | — | — | Bishenpur— 54 | — | — | |
| NA | — | 32 | 5 years | — | — | Bishenpur— 61 | — | — | |
| NA | — | 34 | 5 years | — | — | Bishenpur— 61 | — | — | |
| NA | — | 36 | 5 years | — | — | Bishenpur—109 | — | — | |
| NA | — | 28 | 5 years | — | — | Bishenpur—119 | — | — | |
| NA | — | 40 | 5 years | — | — | Bishenpur—114 | — | — | |
| NA | — | 24 | 5 years | — | — | Bishenpur—124 | — | — | |
| NA | — | 24 | 5 years | — | — | Bishenpur—124 | — | — | |
| NA | — | 32 | 5 years | — | — | Bishenpur—159 | — | — | |
| NA | — | 36 | 5 years | — | — | Bishenpur—264 | — | — | |
| NA | — | 40 | 5 years | — | — | Bishenpur—149 | — | — | |
| NA | — | 28 | 5 years | — | — | Bishenpur—159 | — | — | |
| NA | — | 32 | 5 years | — | — | Bishenpur—149 | — | — | |
| NA | — | 28 | 5 years | — | — | Bishenpur—149 | — | — | |
| NA | — | 32 | 5 years | — | — | Bishenpur—151 | — | — | |
| NA | — | 24 | 5 years | — | — | Bishenpur— 89 | — | — | |

SUB-DIVISION :—NUNGBA

| Location Code No. | Name of the Village | Total area of the Village (in Hectares) | Amenities available within the village | | | | | | VILLAGE Amenities and Staple food |
|-------------------|---------------------|---|--|---------|--------------|----------------|-----------------|--------------------|-----------------------------------|
| | | | Educational | Medical | Power supply | Drinking water | Communi-cations | Post and Telegraph | |
| 1 | 2 | 3 | 4 | 5 | 6 | 7 | 8 | 9 | 10 |
| 55 | Kekru Naga | NA | — | — | — | F | KR | — | Rice |
| 56 | Kambiron | NA | Pr. S.-1 | — | — | F | KR | — | -do- |
| 57 | Nungba | NA | Pr.S.-1 Mid. S.-1 | D | — | F | KR | B.P.O | -do- |
| 58 | Balungdai Naga | NA | — | — | — | F | KR | — | -do- |

N.A.—Not available

The hill areas in Manipur are not surveyed. So villagewise area is not available.

DIRECTORY

land use

Land use (i.e. area under different types of land use in Hectares)

| Forest | Cultivable land | | | | | Nearest town and distance in km. | Day or days of the market/ <i>hat</i> if any, held in the village | Remarks including any place of religious, historical or archaeological interest |
|--------|--|--|---|------------------------------------|----|----------------------------------|--|---|
| | Agricultural land (i.e. areas sown with crops covered by orchards and current fallows) | Culturable waste | | Area not available for cultivation | | | | |
| | | Land under permanent cultivation including wet rice cultivation and dry rice cultivation | (a) Total area under <i>jhum</i> cultivation | | | | | |
| 11 | 12 | 13(a) | 13(b) | 14 | 15 | 16 | 17 | 18 |
| NA | — | 24 | 5 years | — | — | Bishenpur— 90 | | — |
| NA | — | 28 | 5 years | — | — | Bishenpur— 94 | | — |
| NA | 22 | 32 | 5 years | — | — | Bishenpur— 79 | Twice a week | — |
| NA | 12 | 32 | 5 years | — | — | Bishenpur— 79 | | — |

APPEN
Sub-Divisionwise Abstract

| Sl. No. | Name of Sub-Division | EDUCATIONAL | | | | | | | | | | | | | | | |
|---|----------------------|--|------------|-------------------------------|----------|---|-----------|--|----------|---------------------------------------|----------|---|----------|-----------------------------------|----------|---|-----------|
| | | Primary School | | Jr. High School | | Jr. Basic School | | Upgraded J.B. School | | High School | | Higher Secondary School | | College | | Middle School | |
| | | Number of villages having Primary School | | Number of Junior High Schools | | Number of villages having Junior Basic School | | Number of villages having Upgraded J.B. School | | Number of villages having High School | | Number of villages having Higher Secondary School | | Number of villages having College | | Number of villages having Middle School | |
| 1 | 2 | 3 | 4 | 5 | 6 | 7 | 8 | 9 | 10 | 11 | 12 | 13 | 14 | 15 | 16 | 17 | 18 |
| 1. | Tamenglong North | 33 | 33 | 1 | 1 | 13 | 13 | — | — | — | — | — | — | — | — | — | — |
| 2. | Tamenglong West | 21 | 21 | — | — | — | — | — | — | — | — | 1 | 1 | — | — | 3 | 3 |
| 3. | Tamenglong | 28 | 28 | 2 | 2 | 10 | 10 | 2 | 2 | 1 | 1 | — | — | — | — | 2 | 2 |
| 5. | Nungba | 23 | 23 | — | — | — | — | — | — | — | — | — | — | — | — | 7 | 7 |
| GRAND TOTAL OF MANIPUR WEST DISTRICT | | 105 | 105 | 3 | 3 | 23 | 23 | 2 | 2 | 1 | 1 | 1 | 1 | — | — | 12 | 12 |

DIX

of Educational, Medical and other Amenities

AMENITIES

| | | MEDICAL | | | | Number of villages where power supply is | | Number of villages having | | | | Number of Post & Telegraph villages having | | | | | | | | | |
|--------------------------------------|----|------------------------------------|----|---|----|--|----|---------------------------|---------------|-------|------|--|------------|---------------------------------------|----|------------------------|----|--|----|-------------------------------|--|
| Dispensary | | Hospital | | Primary Health Centre | | Family Planning Centre | | Tap | Well | River | Tank | Fountain | | | | | | | | | |
| Number of villages having Dispensary | | Number of villages having Hospital | | Number of villages having Primary Health Centre | | Number of villages having Family Planning Centre | | Available | Not Available | | | | Pucca Road | Number of villages having Post Office | | Number of Post Offices | | Number of villages having Branch Post Office | | Number of Branch Post Offices | |
| 19 | 20 | 21 | 22 | 23 | 24 | 25 | 26 | 27 | 28 | 29 | 30 | 31 | 32 | 33 | 34 | 35 | 36 | 37 | 38 | 39 | |
| — | — | — | — | 2 | 2 | 1 | 1 | — | 41 | 4 | — | 2 | 36 | — | 3 | 38 | — | — | 1 | 1 | |
| 1 | 1 | — | — | — | — | — | — | — | 39 | 6 | — | 12 | — | 21 | — | 39 | — | — | — | — | |
| 3 | 3 | 1 | 1 | — | — | — | — | 1 | 45 | — | — | 8 | 20 | 18 | 1 | 45 | 1 | 1 | 1 | 1 | |
| 2 | 2 | 1 | 1 | — | — | — | — | — | 58 | — | — | — | 6 | 52 | — | 58 | — | — | 4 | 4 | |
| 6 | 6 | 2 | 2 | 2 | 2 | 1 | 1 | 1 | 183 | 10 | — | 22 | 62 | 91 | 4 | 130 | 1 | 1 | 6 | 6 | |

PART X—B
VILLAGE AND TOWNWISE
PRIMARY CENSUS
ABSTRACT

PRIMARY CENSUS ABSTRACT

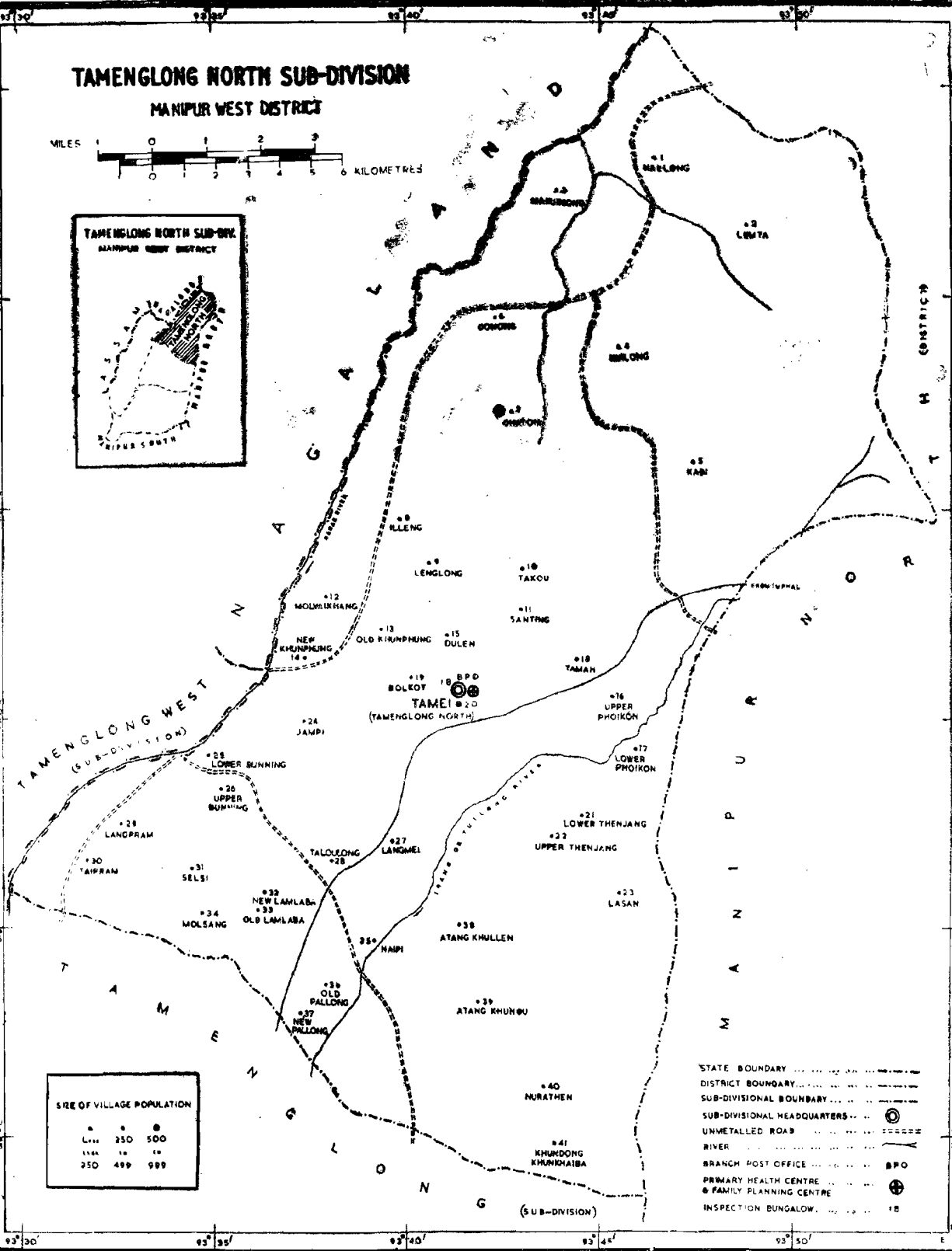


Primary Census Abstract of 1971 furnishes information in respect of each village in rural area and town/ward/enumerator's block in urban area. It gives information about the area of the village in hectares and towns in square kilometres, number of occupied residential houses and households, total population with sex break-up (including Houseless and Institutional population) and population of Scheduled Castes and Scheduled Tribes, literate and educated persons. The population is divided into nine industrial categories of workers and non-workers as under :—

- I Cultivators.
- II Agricultural Labourers.
- III Livestock, Forestry, Fishing, Hunting and Plantations, Orchards and Allied Activities.
- IV Mining and Quarrying.
- V Manufacturing, Processing, Servicing and Repairs
 - (a) Household Industry
 - (b) Other than Household Industry.
- VI Construction.
- VII Trade and Commerce.
- VIII Transport, Storage and Communications.
- IX Other Services.
- X Non-workers.

The sexwise break-up of total workers (industrial category I to IX) have been presented.

TAMENGLONG NORTH SUB-DIVISION

TAMENGLONG NORTH SUB-DIVISION MANIPUR WEST DISTRICT



SIZE OF VILLAGE POPULATION

| | | |
|---------|---------|---------|
| ● | ● | ● |
| 1-24 | 25-49 | 50-99 |
| 100-149 | 150-199 | 200-249 |
| 250-299 | 300-349 | 350-399 |
| 400-449 | 450-499 | 500-549 |
| 550-599 | 600-649 | 650-699 |
| 700-749 | 750-799 | 800-849 |
| 850-899 | 900-949 | 950-999 |

- STATE BOUNDARY
- DISTRICT BOUNDARY
- SUB-DIVISIONAL BOUNDARY
- SUB-DIVISIONAL HEADQUARTERS
- UNMETALLED ROAD
- RIVER
- BRANCH POST OFFICE (BPO)
- PRIMARY HEALTH CENTRE
- FAMILY PLANNING CENTRE
- INSPECTION BUNGALOW (IB)

***TAMENGLONG NORTH
SUB-DIVISION***

SUB-DIVISION :—TAMENGLONG NORTH

| Location Code No. | Name of village/town/ward/urban block | Area of village in hectares/ Acres & of town/ward in Km ² | Occupied Residential Houses | No. of House-holds | Total population (including Institutional and House-less Population) | | | Scheduled Castes | | Scheduled Tribes | | Literate and Educated persons | | Total workers (I—IX) | |
|--|---------------------------------------|--|-----------------------------|--------------------|--|--------|--------|------------------|---|------------------|--------|-------------------------------|-------|----------------------|--------|
| | | | | | P | M | F | M | F | M | F | M | F | M | F |
| | | | | | 1 | 2 | 3 | 4 | 5 | 6 | 7 | 8 | 9 | 10 | 11 |
| 2 MANIPUR WEST DISTRICT | | | | | | | | | | | | | | | |
| | Total | Km ² 4,344 | 6,686 | 6,725 | 44,975 | 22,313 | 22,662 | 44 | — | 21,391 | 22,605 | 7,205 | 2,633 | 11,059 | 11,104 |
| | Rural | — | 6,686 | 6,725 | 44,975 | 22,313 | 22,662 | 44 | — | 21,391 | 22,605 | 7,205 | 2,633 | 11,059 | 11,104 |
| | Urban | — | — | — | — | — | — | — | — | — | — | — | — | — | — |
| 2/1 TAMENGLONG NORTH SUB-DIVISION | | | | | | | | | | | | | | | |
| | Total | Km ² 1,078 | 1,258 | 1,261 | 7,732 | 3,886 | 3,846 | 5 | — | 3,670 | 3,831 | 1,396 | 472 | 2,011 | 2,121 |
| | Rural | — | 1,258 | 1,621 | 7,732 | 3,886 | 3,846 | 5 | — | 3,670 | 3,831 | 1,396 | 472 | 2,011 | 2,121 |
| | Urban | — | — | — | — | — | — | — | — | — | — | — | — | — | — |
| RURAL AREA | | | | | | | | | | | | | | | |
| 1 | Nallong | ... | 24 | 24 | 130 | 71 | 59 | — | — | 71 | 59 | 26 | 7 | 30 | 32 |
| 2 | Lemta | ... | 37 | 37 | 196 | 109 | 87 | — | — | 109 | 87 | 32 | 4 | 60 | 64 |
| 3 | Makuinong | ... | 39 | 39 | 185 | 93 | 92 | — | — | 93 | 92 | 9 | — | 54 | 50 |
| 4 | Kuilong | ... | 50 | 50 | 268 | 143 | 125 | — | — | 143 | 123 | 40 | 15 | 65 | 82 |
| 5 | Kadi | ... | 47 | 47 | 292 | 131 | 161 | — | — | 131 | 161 | 56 | 13 | 54 | 91 |
| 6 | Donong | ... | 16 | 16 | 89 | 48 | 41 | — | — | 48 | 41 | 19 | 12 | 21 | 24 |
| 7 | Chaton | ... | 52 | 52 | 269 | 140 | 129 | — | — | 139 | 129 | 55 | 26 | 61 | 72 |
| 8 | Illeng | ... | 59 | 59 | 339 | 157 | 182 | — | — | 157 | 182 | 60 | 32 | 87 | 102 |
| 9 | Lenglong | ... | 43 | 43 | 294 | 140 | 154 | — | — | 140 | 154 | 45 | 3 | 71 | 90 |
| 10 | Takou | ... | 41 | 41 | 290 | 174 | 146 | — | — | 144 | 146 | 50 | 15 | 58 | 91 |
| 11 | Santing | ... | 16 | 16 | 76 | 136 | 40 | — | — | 36 | 40 | 3 | — | 23 | 29 |
| 12 | Molvaikhang | ... | 31 | 31 | 72 | 93 | 79 | — | — | 93 | 79 | 21 | 2 | 53 | 51 |
| 13 | Old Khunphung | ... | 16 | 16 | 97 | 49 | 48 | — | — | 49 | 48 | 7 | 2 | 31 | 38 |
| 14 | New Khunphung | ... | 44 | 44 | 224 | 112 | 112 | — | — | 112 | 112 | 36 | 18 | 69 | 80 |
| 15 | Dulen | ... | 42 | 42 | 207 | 98 | 109 | — | — | 98 | 109 | 17 | 4 | 54 | 81 |
| 16 | Upper Phoikon | ... | 11 | 11 | 38 | 17 | 21 | — | — | 17 | 21 | 4 | 3 | 9 | 9 |
| 17 | Lower Phoikon | ... | 30 | 30 | 154 | 70 | 84 | — | — | 69 | 83 | 30 | 20 | 35 | 41 |
| 18 | Tamah | ... | 60 | 60 | 409 | 169 | 240 | — | — | 169 | 240 | 39 | 5 | 84 | 119 |
| 19 | Bolkot | ... | 12 | 12 | 55 | 27 | 28 | — | — | 27 | 28 | 5 | 2 | 9 | 16 |
| 20 | Tamei | ... | 98 | 98 | 533 | 345 | 188 | — | — | 194 | 174 | 250 | 43 | 234 | 78 |
| 21 | Lower Thenjang | ... | 22 | 22 | 132 | 67 | 65 | — | — | 67 | 65 | 33 | 16 | 30 | 27 |
| 22 | Upper Thenjang | ... | 36 | 36 | 193 | 92 | 101 | — | — | 92 | 101 | 32 | 12 | 33 | 45 |
| 23 | Lasan | ... | 28 | 29 | 171 | 90 | 81 | — | — | 90 | 81 | 41 | 17 | 34 | 35 |
| 24 | Jampi | ... | 29 | 29 | 204 | 110 | 94 | — | — | 110 | 94 | 16 | 5 | 84 | 63 |
| 25 | Lower Bunning | ... | 9 | 9 | 49 | 22 | 27 | — | — | 22 | 27 | 5 | — | 15 | 21 |
| 26 | Upper Bunning | ... | 10 | 10 | 81 | 44 | 37 | — | — | 44 | 37 | 7 | — | 19 | 21 |
| 27 | Langmei | ... | 60 | 60 | 389 | 199 | 190 | — | — | 199 | 190 | 69 | 8 | 113 | 129 |
| 28 | Taloulong | ... | 21 | 21 | 136 | 60 | 76 | — | — | 60 | 76 | 22 | 14 | 26 | 39 |
| 29 | Langpram | ... | 29 | 29 | 196 | 96 | 100 | — | — | 96 | 100 | 47 | 30 | 44 | 47 |
| 30 | Taipram | ... | 17 | 17 | 132 | 66 | 66 | — | — | 66 | 66 | 22 | 6 | 28 | 32 |
| 31 | Selsi | ... | 19 | 19 | 149 | 67 | 82 | — | — | 67 | 82 | 38 | 36 | 30 | 40 |
| 32 | New Lamlab | ... | 28 | 28 | 274 | 166 | 108 | 5 | — | 103 | 108 | 109 | 20 | 111 | 59 |
| 33 | Old Lamlab | ... | 20 | 20 | 133 | 59 | 74 | — | — | 59 | 74 | 19 | 15 | 23 | 40 |
| 34 | Molsang | ... | 10 | 10 | 97 | 51 | 46 | — | — | 51 | 46 | 28 | 21 | 20 | 23 |
| 35 | Haipi | ... | 15 | 15 | 100 | 49 | 51 | — | — | 49 | 51 | 17 | 10 | 21 | 29 |
| 36 | Old Pallong | ... | 27 | 27 | 217 | 95 | 122 | — | — | 95 | 122 | 15 | 2 | 50 | 57 |
| 37 | New Pallong | ... | 27 | 28 | 190 | 78 | 112 | — | — | 78 | 112 | 28 | 21 | 38 | 33 |
| 38 | Atang Khullen | ... | 13 | 14 | 82 | 41 | 41 | — | — | 41 | 41 | 11 | 5 | 16 | 23 |
| 39 | Atang Khunou | ... | 18 | 18 | 91 | 43 | 48 | — | — | 43 | 48 | 9 | 6 | 21 | 25 |
| 40 | Nurathen | ... | 16 | 16 | 115 | 53 | 62 | — | — | 53 | 62 | 3 | — | 22 | 27 |
| 41 | Khundong Khunkhaiba | ... | 36 | 36 | 284 | 146 | 138 | — | — | 146 | 138 | 21 | 2 | 71 | 66 |

N.A.—Not available.

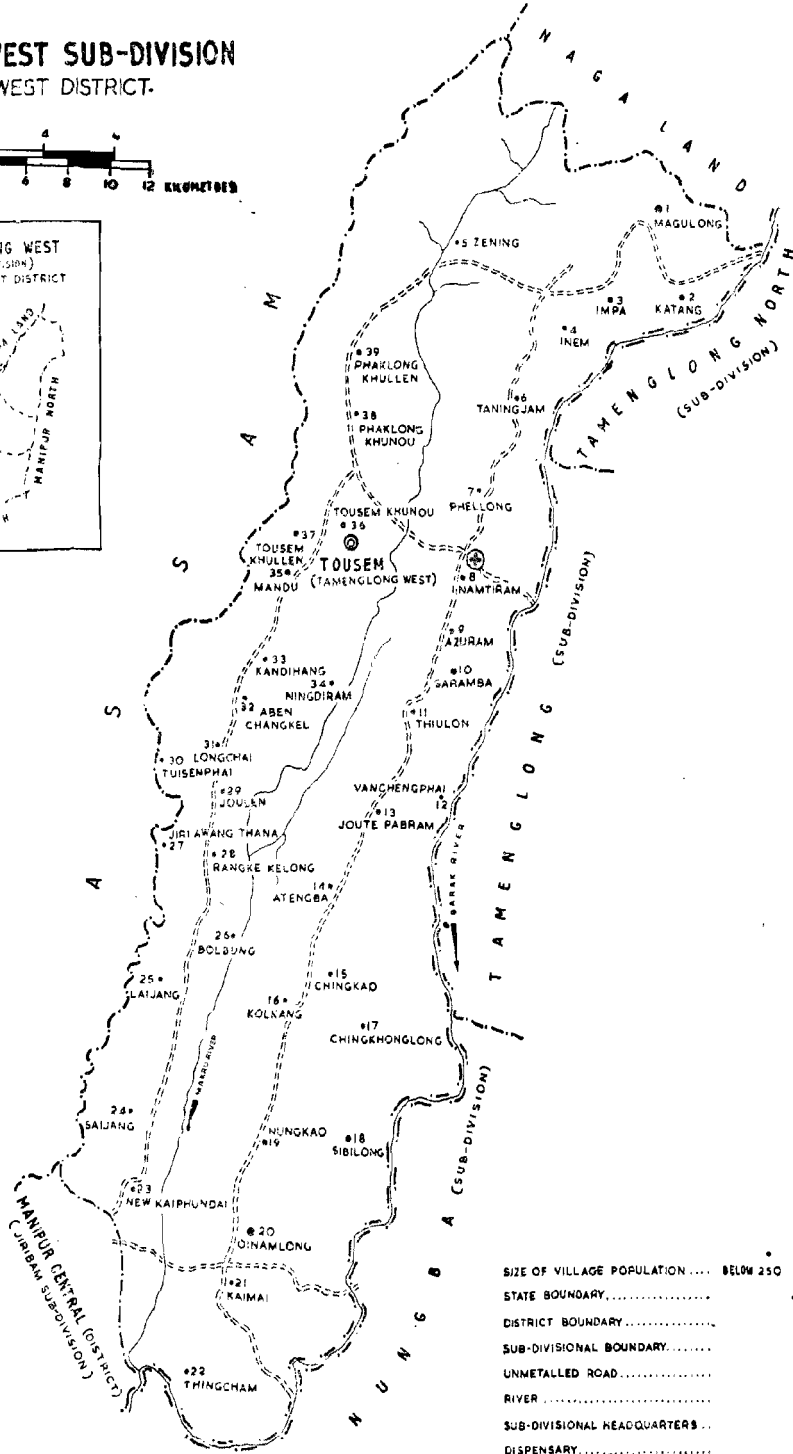
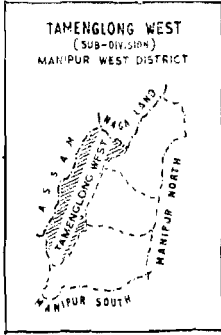
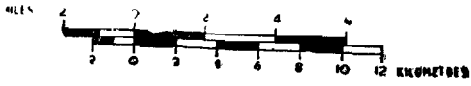
The hill areas in Manipur are not surveyed. So villagewise area is not available.

PRIMARY CENSUS ABSTRACT

| WORKERS | | | | | | | | | | | | | | | | | | | | X Non- Worker | Loca- tion Code No. | |
|---------|--------|----|-----|----|----|----|--------------|----|----|----|-----|----|------|----|----|----|----|-------|----|---------------------|------------------------------|----|
| I | II | | III | | IV | | V (a) (b) | | VI | | VII | | VIII | | IX | | M | F | | | | |
| M | F | M | F | M | F | M | F | M | F | M | F | M | F | M | F | M | F | M | F | | | |
| 17 | 18 | 19 | 20 | 21 | 22 | 23 | 24 | 25 | 26 | 27 | 28 | 29 | 30 | 31 | 32 | 33 | 34 | 35 | 36 | 37 | 38 | 1 |
| 8,970 | 10,956 | 17 | 4 | 17 | 1 | — | — | 44 | 56 | 10 | — | 83 | — | 20 | 24 | 20 | — | 1,878 | 63 | 11,254 | 11,558 | — |
| 8,970 | 10,956 | 17 | 4 | 17 | 1 | — | — | 44 | 56 | 10 | — | 83 | — | 20 | 24 | 20 | — | 1,878 | 63 | 11,254 | 11,558 | — |
| — | — | — | — | — | — | — | — | — | — | — | — | — | — | — | — | — | — | — | — | — | — | — |
| 1,680 | 2,115 | 1 | — | — | — | — | — | — | — | — | — | — | — | — | — | 5 | — | 314 | 6 | 1,875 | 1,725 | — |
| 1,680 | 2,115 | 1 | — | — | — | — | — | — | — | — | — | — | — | — | — | 5 | — | 314 | 6 | 1,875 | 1,725 | — |
| — | — | — | — | — | — | — | — | — | — | — | — | — | — | — | — | — | — | — | — | — | — | — |
| 28 | 32 | — | — | — | — | — | — | — | — | — | — | — | — | — | — | — | — | 2 | — | 41 | 27 | 1 |
| 60 | 64 | — | — | — | — | — | — | — | — | — | — | — | — | — | — | — | — | — | — | 49 | 23 | 2 |
| 53 | 50 | — | — | — | — | — | — | — | — | — | — | — | — | — | — | — | — | 1 | — | 39 | 42 | 3 |
| 63 | 82 | — | — | — | — | — | — | — | — | — | — | — | — | — | — | — | — | 2 | — | 78 | 43 | 4 |
| 52 | 91 | — | — | — | — | — | — | — | — | — | — | — | — | — | — | — | — | 2 | — | 77 | 70 | 5 |
| 21 | 24 | — | — | — | — | — | — | — | — | — | — | — | — | — | — | — | — | — | — | 27 | 17 | 6 |
| 58 | 72 | — | — | — | — | — | — | — | — | — | — | — | — | — | — | — | — | 3 | — | 79 | 57 | 7 |
| 86 | 102 | — | — | — | — | — | — | — | — | — | — | — | — | — | — | — | — | 1 | — | 70 | 80 | 8 |
| 57 | 90 | — | — | — | — | — | — | — | — | — | — | — | — | — | — | — | — | 14 | — | 69 | 64 | 9 |
| 55 | 91 | — | — | — | — | — | — | — | — | — | — | — | — | — | — | — | — | 3 | — | 86 | 55 | 10 |
| 23 | 29 | — | — | — | — | — | — | — | — | — | — | — | — | — | — | — | — | — | — | 13 | 11 | 11 |
| 42 | 51 | — | — | — | — | — | — | — | — | — | — | — | — | — | — | — | — | 11 | — | 40 | 28 | 12 |
| 31 | 38 | — | — | — | — | — | — | — | — | — | — | — | — | — | — | — | — | — | — | 18 | 10 | 13 |
| 64 | 80 | — | — | — | — | — | — | — | — | — | — | — | — | — | — | — | — | 5 | — | 43 | 32 | 14 |
| 54 | 81 | — | — | — | — | — | — | — | — | — | — | — | — | — | — | — | — | — | — | 44 | 28 | 15 |
| 8 | 9 | — | — | — | — | — | — | — | — | — | — | — | — | — | — | — | — | 1 | — | 8 | 12 | 16 |
| 34 | 41 | 1 | — | — | — | — | — | — | — | — | — | — | — | — | — | — | — | — | — | 35 | 43 | 17 |
| 81 | 119 | — | — | — | — | — | — | — | — | — | — | — | — | — | — | — | — | 3 | — | 85 | 121 | 18 |
| 9 | 16 | — | — | — | — | — | — | — | — | — | — | — | — | — | — | — | — | — | — | 18 | 12 | 19 |
| 85 | 75 | — | — | — | — | — | — | — | — | — | — | — | — | — | — | — | — | 149 | 3 | 111 | 110 | 20 |
| 27 | 27 | — | — | — | — | — | — | — | — | — | — | — | — | — | — | — | — | 3 | — | 37 | 38 | 21 |
| 33 | 45 | — | — | — | — | — | — | — | — | — | — | — | — | — | — | — | — | — | — | 59 | 56 | 22 |
| 29 | 35 | — | — | — | — | — | — | — | — | — | — | — | — | — | — | — | — | 5 | — | 56 | 46 | 23 |
| 83 | 63 | — | — | — | — | — | — | — | — | — | — | — | — | — | — | — | — | 1 | — | 26 | 31 | 24 |
| 15 | 21 | — | — | — | — | — | — | — | — | — | — | — | — | — | — | — | — | — | — | 7 | 6 | 25 |
| 18 | 21 | — | — | — | — | — | — | — | — | — | — | — | — | — | — | — | — | — | — | — | — | — |
| 102 | 128 | — | — | — | — | — | — | — | — | — | — | — | — | — | — | — | — | 1 | — | 25 | 16 | 26 |
| 20 | 39 | — | — | — | — | — | — | — | — | — | — | — | — | — | — | — | — | 10 | 1 | 86 | 61 | 27 |
| 43 | 47 | — | — | — | — | — | — | — | — | — | — | — | — | — | — | — | — | 5 | — | 34 | 37 | 28 |
| 28 | 32 | — | — | — | — | — | — | — | — | — | — | — | — | — | — | — | — | 1 | — | 52 | 53 | 29 |
| 29 | 40 | — | — | — | — | — | — | — | — | — | — | — | — | — | — | — | — | — | — | 38 | 34 | 30 |
| 24 | 59 | — | — | — | — | — | — | — | — | — | — | — | — | — | — | — | — | 1 | — | 37 | 42 | 31 |
| 20 | 38 | — | — | — | — | — | — | — | — | — | — | — | — | — | — | — | — | 78 | — | 55 | 49 | 32 |
| 20 | 23 | — | — | — | — | — | — | — | — | — | — | — | — | — | — | — | — | 3 | — | 36 | 34 | 33 |
| 18 | 29 | — | — | — | — | — | — | — | — | — | — | — | — | — | — | — | — | — | 2 | 31 | 23 | 34 |
| 48 | 57 | — | — | — | — | — | — | — | — | — | — | — | — | — | — | — | — | — | — | 28 | 22 | 35 |
| 31 | 33 | — | — | — | — | — | — | — | — | — | — | — | — | — | — | — | — | — | — | 45 | 65 | 36 |
| 14 | 23 | — | — | — | — | — | — | — | — | — | — | — | — | — | — | — | — | 2 | — | 40 | 79 | 37 |
| 21 | 25 | — | — | — | — | — | — | — | — | — | — | — | — | — | — | — | — | — | — | 25 | 18 | 38 |
| 22 | 27 | — | — | — | — | — | — | — | — | — | — | — | — | — | — | — | — | — | — | 22 | 23 | 39 |
| 71 | 66 | — | — | — | — | — | — | — | — | — | — | — | — | — | — | — | — | — | — | 31 | 35 | 40 |
| — | — | — | — | — | — | — | — | — | — | — | — | — | — | — | — | — | — | — | — | 75 | 72 | 41 |

TAMENGLONG WEST SUB-DIVISION

TAMENGLONG WEST SUB-DIVISION
 MANIPUR WEST DISTRICT.



| | | | | |
|-----------------------------|-------|-----------|---------|---------|
| SIZE OF VILLAGE POPULATION | | BELOW 250 | 250-499 | 500-999 |
| STATE BOUNDARY | | | | |
| DISTRICT BOUNDARY | | | | |
| SUB-DIVISIONAL BOUNDARY | | | | |
| UNMETALLED ROAD | | | | |
| RIVER | | | | |
| SUB-DIVISIONAL HEADQUARTERS | | | | |
| DISPENSARY | | | | |

**TAMENGLONG WEST
SUB-DIVISION**

SUB-DIVISION :—TAMENGLONG WEST

VILLAGE/URBAN BLOCKWISE

| Location Code No. | Name of village/ town/ward/ urban block | Area of vil- lage in hectares /acres & of town/ ward in Km2 | Occu- pied Resi- dential Houses | No. of House- holds | Total Population (including Institu- tional and House- less Population) | | | Scheduled Castes | | Scheduled Tribes | | Literate and Edu- cated persons | | Total workers (I—IX) | |
|---|---|---|---------------------------------|---------------------|---|--------|--------|------------------|---|------------------|--------|---------------------------------|-------|----------------------|--------|
| | | | | | P | M | F | M | F | M | F | M | F | M | F |
| | | | | | 1 | 2 | 3 | 4 | 5 | 6 | 7 | 8 | 9 | 10 | 11 |
| 2 MANIPUR WEST DISTRICT | | | | | | | | | | | | | | | |
| | Total | Km2 | 6,686 | 6,725 | 44,975 | 22,313 | 22,662 | 44 | — | 21,391 | 22,605 | 7,205 | 2,633 | 11,059 | 11,104 |
| | Rural | | 6,686 | 6,725 | 44,975 | 22,313 | 22,662 | 44 | — | 22,391 | 22,605 | 7,205 | 2,633 | 11,059 | 11,104 |
| | Urban | | — | — | — | — | — | — | — | — | — | — | — | — | — |
| 2/2 TAMENGLONG WEST SUB-DIVISION | | | | | | | | | | | | | | | |
| | Total | Km2 | 1,394 | 1,401 | 8,888 | 4,359 | 4,529 | 1 | — | 4,338 | 4,529 | 1,212 | 475 | 2,110 | 2,509 |
| | Rural | | 1,394 | 1,401 | 8,888 | 4,359 | 4,529 | 1 | — | 4,338 | 4,529 | 1,212 | 475 | 2,110 | 2,509 |
| | Urban | | — | — | — | — | — | — | — | — | — | — | — | — | — |
| RURAL AREAS | | | | | | | | | | | | | | | |
| 1 | Magulong | ... | 111 | 111 | 666 | 306 | 360 | — | — | 304 | 360 | 101 | 40 | 153 | 206 |
| 2 | Katang | ... | 50 | 50 | 320 | 153 | 167 | — | — | 153 | 167 | 21 | — | 67 | 90 |
| 3 | Impa | ... | 45 | 45 | 308 | 153 | 155 | — | — | 153 | 155 | 11 | — | 76 | 94 |
| 4 | Inem | ... | 39 | 39 | 213 | 97 | 116 | — | — | 97 | 116 | 21 | 2 | 47 | 64 |
| 5 | Zening | ... | 9 | 9 | 62 | 37 | 25 | — | — | 37 | 25 | — | — | 22 | 18 |
| 6 | Taningjam | ... | 50 | 50 | 295 | 152 | 143 | — | — | 152 | 143 | 40 | 15 | 68 | 68 |
| 7 | Phellong | ... | 37 | 37 | 217 | 94 | 123 | — | — | 94 | 123 | 27 | 19 | 52 | 69 |
| 8 | Namtiram | ... | 41 | 42 | 277 | 142 | 135 | — | — | 135 | 135 | 82 | 40 | 79 | 60 |
| 9 | Azuram | ... | 37 | 37 | 294 | 162 | 132 | — | — | 159 | 132 | 84 | 64 | 71 | 64 |
| 10 | Saramba | ... | 32 | 32 | 278 | 139 | 139 | — | — | 139 | 139 | 68 | 36 | 54 | 65 |
| 11 | Thiulon | ... | 72 | 72 | 497 | 263 | 34 | — | — | 263 | 234 | 98 | 36 | 123 | 135 |
| 12 | Vanchengphai | ... | 13 | 13 | 94 | 46 | 248 | — | — | 46 | 48 | 22 | 19 | 19 | 24 |
| 13 | Joute Pabram | ... | — | — | — | — | — | — | — | — | — | — | — | — | — |
| | (a) Pabram Phamei | ... | 48 | 48 | 331 | 183 | 148 | — | — | 178 | 148 | 42 | 1 | 117 | 85 |
| 14 | Atengba | ... | — | — | — | — | — | — | — | — | — | — | — | — | — |
| | (a) Taizijang | ... | 50 | 50 | 362 | 177 | 185 | — | — | 177 | 185 | 45 | 26 | 74 | 98 |
| 15 | Chingkao | ... | 18 | 18 | 136 | 69 | 67 | — | — | 69 | 67 | 21 | 14 | 22 | 35 |
| 16 | Kolkang | ... | 3 | 3 | 21 | 9 | 12 | — | — | 9 | 12 | 6 | 1 | 3 | 8 |
| 17 | Chingkhonglong | ... | — | — | — | — | — | — | — | — | — | — | — | — | — |
| | (a) Longjon | ... | 15 | 15 | 214 | 99 | 15 | — | — | 99 | 115 | 58 | 41 | 32 | 59 |
| 18 | Sibiiong | ... | 52 | 52 | 305 | 134 | 171 | — | — | 134 | 171 | 35 | 3 | 64 | 114 |
| 19 | Nungkao | ... | 41 | 41 | 342 | 45 | 197 | — | — | 145 | 197 | 28 | — | 70 | 103 |
| 20 | Oinamlong | ... | 89 | 90 | 654 | 331 | 343 | — | — | 311 | 343 | 121 | 38 | 151 | 210 |
| 21 | Kaimai | ... | 13 | 13 | 83 | 41 | 42 | — | — | 41 | 42 | 13 | — | 22 | 27 |
| 22 | Thingcham | ... | 27 | 29 | 181 | 93 | 88 | — | — | 93 | 88 | 36 | 21 | 42 | 55 |
| 23 | New Kaiphundai | ... | 16 | 16 | 113 | 47 | 66 | 1 | — | 46 | 66 | 22 | 18 | 25 | 29 |
| 24 | Saijang | ... | 22 | 22 | 116 | 54 | 62 | — | — | 54 | 62 | 18 | 7 | 26 | 39 |
| 25 | Laijang | ... | 23 | 23 | 125 | 69 | 66 | — | — | 69 | 66 | 8 | 1 | 36 | 40 |
| 26 | Bolbung | ... | 7 | 7 | 45 | 20 | 25 | — | — | 20 | 25 | 7 | 1 | 10 | 10 |
| 27 | Jiri Awang Thana | ... | 15 | 15 | 94 | 49 | 45 | — | — | 49 | 45 | 3 | — | 19 | 16 |
| 28 | Rangke Kelong | ... | 2 | 2 | 15 | 5 | 10 | — | — | 5 | 10 | — | — | 4 | 5 |
| 29 | Joulen | ... | 1 | 1 | 4 | 1 | 3 | — | — | 1 | 3 | 1 | — | 1 | 3 |
| 30 | Tuisenphai | ... | 18 | 18 | 137 | 81 | 56 | — | — | 81 | 56 | 35 | 12 | 31 | 25 |
| 31 | Longchai | ... | 16 | 16 | 97 | 41 | 56 | — | — | 41 | 56 | 17 | — | 22 | 28 |
| 32 | Aben (Changkel) | ... | 21 | 21 | 144 | 77 | 67 | — | — | 77 | 67 | 6 | 2 | 34 | 27 |
| 33 | Kandihang | ... | 43 | 43 | 211 | 96 | 116 | — | — | 96 | 116 | 1 | — | 54 | 67 |
| 34 | Ningdiram | ... | 18 | 18 | 88 | 45 | 43 | — | — | 45 | 43 | 3 | — | 27 | 23 |
| 35 | Mandu | ... | 52 | 52 | 296 | 148 | 148 | — | — | 148 | 148 | 7 | — | 47 | 81 |
| 36 | Tousem Khunou | ... | 73 | 76 | 358 | 195 | 163 | — | — | 192 | 163 | 55 | 12 | 111 | 97 |
| 37 | Tousem khullen | ... | 83 | 83 | 397 | 191 | 206 | — | — | 191 | 206 | 27 | 5 | 101 | 117 |
| 38 | Phaklong Khunou | ... | 26 | 26 | 147 | 74 | 73 | — | — | 74 | 73 | 7 | 1 | 44 | 41 |
| 39 | Phaklong khullen | ... | 66 | 66 | 340 | 161 | 179 | — | — | 161 | 179 | 15 | — | 90 | 110 |

N.A.—Not available.

The hill areas in Manipur are not surveyed. So villagewise area is not available.

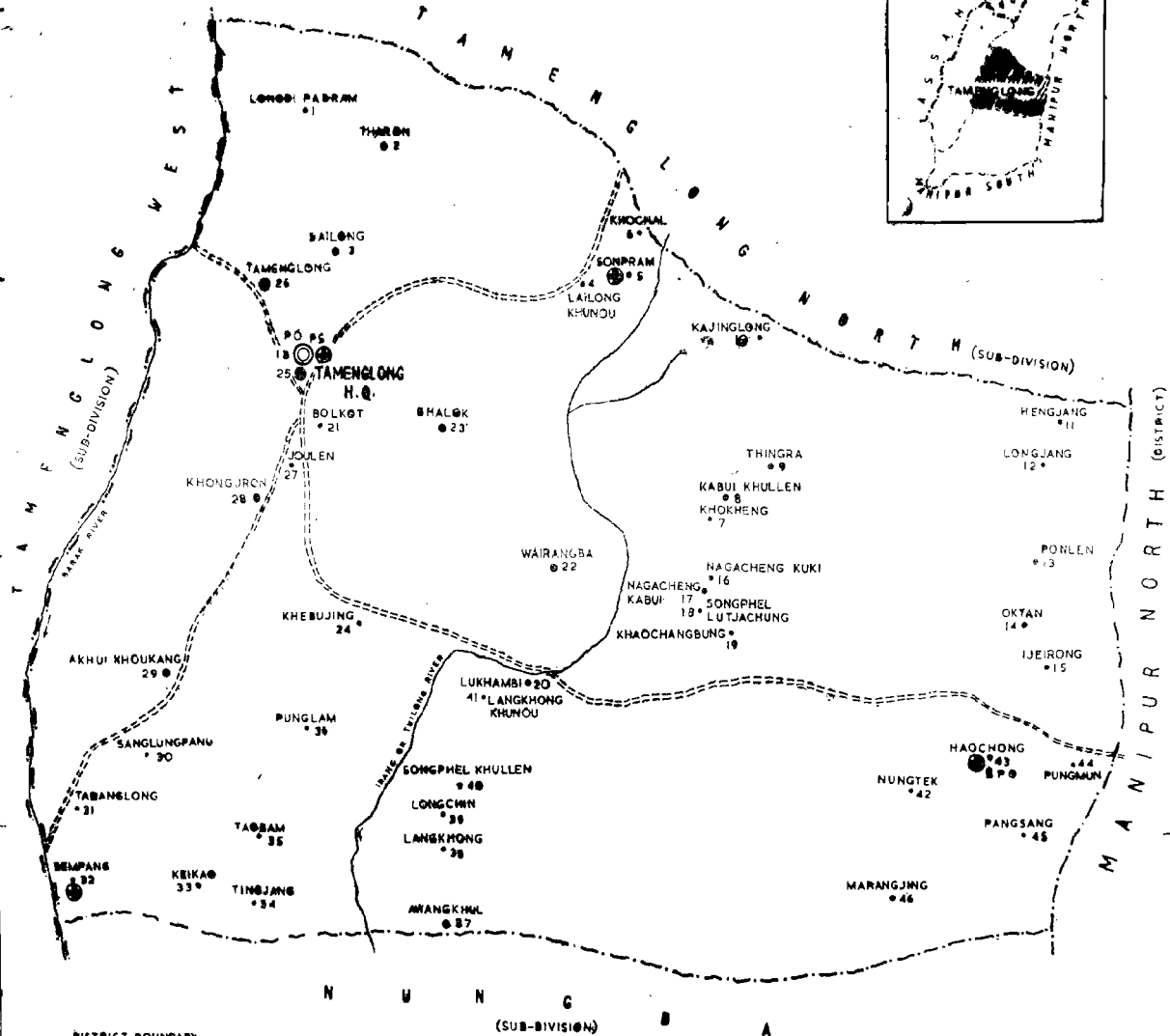
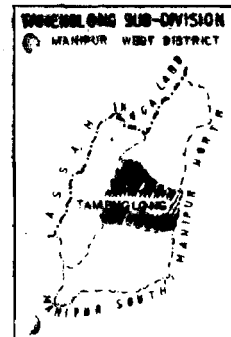

PRIMARY CENSUS ABSTRACT

| WORKERS | | | | | | | | | | | | | | | | | | | | X | | Location |
|---------|--------|----|-----|----|----|----|----|-----|-----|-----|------|----|----|----|------------|------|----|-------|----|--------|--------|----------|
| I | II | | III | | IV | | V | | VI | VII | VIII | | IX | | Non-Worker | Code | | | | | | |
| M | F | M | F | M | F | M | F | (a) | (b) | M | F | M | F | M | F | No. | | | | | | |
| 17 | 18 | 19 | 20 | 21 | 22 | 23 | 24 | 25 | 26 | 27 | 28 | 29 | 30 | 31 | 32 | 33 | 34 | 35 | 36 | 37 | 38 | 1 |
| 8,970 | 10,956 | 17 | 4 | 17 | 1 | — | — | 44 | 56 | 10 | — | 83 | — | 20 | 24 | 20 | — | 1,878 | 63 | 11,254 | 11,558 | — |
| 8,970 | 10,956 | 17 | 4 | 17 | 1 | — | — | 44 | 56 | 10 | — | 83 | — | 20 | 24 | 20 | — | 1,878 | 63 | 11,254 | 11,558 | — |
| — | — | — | — | — | — | — | — | — | — | — | — | — | — | — | — | — | — | — | — | — | — | — |
| 1,909 | 2,500 | — | — | — | — | — | — | 3 | — | — | — | 3 | — | 2 | — | — | — | 193 | 9 | 2,249 | 2,020 | — |
| 1,909 | 2,500 | — | — | — | — | — | — | 3 | — | — | — | 3 | — | 2 | — | — | — | 193 | 9 | 2,249 | 2,020 | — |
| — | — | — | — | — | — | — | — | — | — | — | — | — | — | — | — | — | — | — | — | — | — | — |
| 143 | 204 | — | — | — | — | — | — | — | — | — | — | — | — | — | — | — | — | 10 | 2 | 153 | 154 | 1 |
| 66 | 89 | — | — | — | — | — | — | — | — | — | — | — | — | — | — | — | — | 1 | 1 | 86 | 77 | 2 |
| 74 | 94 | — | — | — | — | — | — | — | — | — | — | — | — | — | — | — | — | 2 | — | 77 | 61 | 3 |
| 45 | 64 | — | — | — | — | — | — | — | — | — | — | — | — | — | — | — | — | 2 | — | 50 | 52 | 4 |
| 22 | 18 | — | — | — | — | — | — | — | — | — | — | — | — | — | — | — | — | — | — | 15 | 7 | 5 |
| 65 | 68 | — | — | — | — | — | — | — | — | — | — | — | — | — | — | — | — | 3 | — | 84 | 75 | 6 |
| 52 | 69 | — | — | — | — | — | — | — | — | — | — | — | — | — | — | — | — | — | — | 42 | 54 | 7 |
| 46 | 57 | — | — | — | — | — | — | — | — | — | — | — | — | — | — | — | — | 33 | 3 | 63 | 75 | 8 |
| 41 | 62 | — | — | — | — | — | — | 3 | — | — | — | 1 | — | — | — | — | — | 26 | 2 | 91 | 68 | 9 |
| 49 | 65 | — | — | — | — | — | — | — | — | — | — | — | — | — | — | — | — | 5 | — | 85 | 74 | 10 |
| 116 | 135 | — | — | — | — | — | — | — | — | — | — | — | — | — | — | — | — | 7 | — | 140 | 99 | 11 |
| 15 | 24 | — | — | — | — | — | — | — | — | — | — | — | — | — | — | — | — | 4 | — | 27 | 24 | 12 |
| 80 | 85 | — | — | — | — | — | — | — | — | — | — | — | — | 1 | — | — | — | 36 | — | 66 | 63 | 13 |
| 73 | 98 | — | — | — | — | — | — | — | — | — | — | — | — | — | — | — | — | 1 | — | 103 | 87 | 14 |
| 22 | 35 | — | — | — | — | — | — | — | — | — | — | — | — | — | — | — | — | — | — | 47 | 32 | 15 |
| 2 | 8 | — | — | — | — | — | — | — | — | — | — | — | — | — | — | — | — | 1 | — | 6 | 4 | 16 |
| 29 | 59 | — | — | — | — | — | — | — | — | — | — | — | — | — | — | — | — | 3 | — | 67 | 56 | 17 |
| 63 | 114 | — | — | — | — | — | — | — | — | — | — | — | — | — | — | — | — | 1 | — | 70 | 57 | 18 |
| 66 | 103 | — | — | — | — | — | — | — | — | — | — | — | — | — | — | — | — | 4 | — | 75 | 94 | 19 |
| 127 | 210 | — | — | — | — | — | — | — | — | — | — | 1 | — | — | — | — | — | 23 | — | 160 | 133 | 20 |
| 21 | 27 | — | — | — | — | — | — | — | — | — | — | — | — | — | — | — | — | 1 | — | 19 | 15 | 21 |
| 40 | 55 | — | — | — | — | — | — | — | — | — | — | — | — | — | — | — | — | 2 | — | 51 | 33 | 22 |
| 22 | 29 | — | — | — | — | — | — | — | — | — | — | 1 | — | — | — | — | — | 2 | — | 22 | 37 | 23 |
| 24 | 39 | — | — | — | — | — | — | — | — | — | — | — | — | — | — | — | — | 2 | — | 28 | 23 | 24 |
| 36 | 40 | — | — | — | — | — | — | — | — | — | — | — | — | — | — | — | — | — | — | 33 | 26 | 25 |
| 10 | 10 | — | — | — | — | — | — | — | — | — | — | — | — | — | — | — | — | — | — | 10 | 15 | 26 |
| 19 | 16 | — | — | — | — | — | — | — | — | — | — | — | — | — | — | — | — | — | — | 30 | 29 | 27 |
| 4 | 5 | — | — | — | — | — | — | — | — | — | — | — | — | — | — | — | — | — | — | 1 | 5 | 28 |
| 1 | 3 | — | — | — | — | — | — | — | — | — | — | — | — | — | — | — | — | — | — | — | — | 29 |
| 27 | 25 | — | — | — | — | — | — | — | — | — | — | — | — | 1 | — | — | — | 4 | — | 49 | 31 | 30 |
| 24 | 28 | — | — | — | — | — | — | — | — | — | — | — | — | — | — | — | — | — | — | 17 | 28 | 31 |
| 29 | 27 | — | — | — | — | — | — | — | — | — | — | — | — | — | — | — | — | 2 | — | 46 | 40 | 32 |
| 53 | 67 | — | — | — | — | — | — | — | — | — | — | — | — | — | — | — | — | 1 | — | 42 | 49 | 33 |
| 27 | 23 | — | — | — | — | — | — | — | — | — | — | — | — | — | — | — | — | — | — | 18 | 20 | 34 |
| 45 | 81 | — | — | — | — | — | — | — | — | — | — | — | — | — | — | — | — | 2 | — | 101 | 67 | 35 |
| 96 | 96 | — | — | — | — | — | — | — | — | — | — | — | — | — | — | — | — | 15 | 1 | 84 | 66 | 36 |
| 101 | 117 | — | — | — | — | — | — | — | — | — | — | — | — | — | — | — | — | — | — | 90 | 89 | 37 |
| 44 | 41 | — | — | — | — | — | — | — | — | — | — | — | — | — | — | — | — | — | — | 30 | 32 | 38 |
| 90 | 110 | — | — | — | — | — | — | — | — | — | — | — | — | — | — | — | — | — | — | 71 | 69 | 39 |


TAMENGLONG SUB-DIVISION

TAMENGLONG SUB-DIVISION

MANIPUR WEST DISTRICT



- DISTRICT BOUNDARY
- SUB-DIVISIONAL BOUNDARY
- SUB-DIVISIONAL HEADQUARTERS
- UNMETALLED ROAD
- RIVER
- POST OFFICE
- POLICE STATION
- BRANCH POST OFFICE
- INSPECTION BUNGALOW
- DISPENSARY & HOSPITAL



**TAMENGLONG
SUB-DIVISION**

SUB-DIVISION :—TAMENGLONG

VILLAGE/URBAN BLOCKWISE

| Loca- tion Code No. | Name of village/ town/ward/ urban block | Area of village in hectares & of town/ ward in Km ² | Occu- pied Resi- dential Houses | No. of House- holds | Total Population (including Institu- tional and House- less Population) | | | Scheduled Castes | | Scheduled Tribes | | Literate and Educated persons | | Total workers (I—IX) | |
|----------------------------------|---|---|---|---------------------------|--|--------|--------|---------------------|---|---------------------|--------|--|-------|-------------------------|--------|
| | | | | | P | M | F | M | F | M | F | M | F | M | F |
| | | | | | 1 | 2 | 3 | 4 | 5 | 6 | 7 | 8 | 9 | 10 | 11 |
| 2 MANIPUR WEST DISTRICT | | | | | | | | | | | | | | | |
| | Total | Km ² 4,344 | 6,686 | 6,725 | 44,975 | 22,313 | 22,662 | 44 | — | 21,391 | 22,605 | 7,205 | 2,633 | 11,059 | 11,104 |
| | Rural | — | 6,686 | 6,725 | 44,975 | 22,313 | 22,662 | 44 | — | 21,391 | 22,605 | 7,205 | 2,633 | 11,059 | 11,104 |
| | Urban | — | — | — | — | — | — | — | — | — | — | — | — | — | — |
| 2/3 TAMENGLONG WEST SUB-DIVISION | | | | | | | | | | | | | | | |
| | Total | Km ² 874 | 1,972 | 1,983 | 14,028 | 7,143 | 6,885 | 6 | — | 6,658 | 6,863 | 2,740 | 1,037 | 3,511 | 3,463 |
| | Rural | — | 1,972 | 1,983 | 14,028 | 7,143 | 6,885 | 6 | — | 6,658 | 6,863 | 2,740 | 1,037 | 3,511 | 3,463 |
| | Urban | — | — | — | — | — | — | — | — | — | — | — | — | — | — |
| RURAL AREAS | | | | | | | | | | | | | | | |
| 1 | Longdi Pabram | NA | 50 | 50 | 332 | 171 | 161 | — | — | 168 | 161 | 56 | 29 | 66 | 94 |
| 2 | Tharon | ... | 94 | 94 | 662 | 328 | 334 | — | — | 328 | 334 | 93 | 45 | 138 | 186 |
| 3 | Dailong | ... | 99 | 99 | 800 | 400 | 400 | — | — | 400 | 400 | 95 | 26 | 196 | 250 |
| 4 | Lailong Khunou | ... | 19 | 19 | 102 | 47 | 55 | — | — | 47 | 55 | 3 | 1 | 30 | 36 |
| 5 | Sonpram | ... | 65 | 65 | 458 | 254 | 204 | — | — | 199 | 201 | 78 | 2 | 163 | 111 |
| 6 | Khochal | ... | 20 | 20 | 120 | 68 | 52 | — | — | 68 | 52 | 2 | 1 | 42 | 47 |
| 7 | Khokheng | ... | 22 | 22 | 119 | 63 | 56 | — | — | 63 | 56 | 25 | 15 | 29 | 37 |
| 8 | Kabui Khullen | ... | 71 | 71 | 341 | 151 | 190 | — | — | 151 | 190 | 38 | 13 | 102 | 129 |
| 9 | Thingra | ... | 60 | 60 | 367 | 168 | 199 | — | — | 168 | 199 | 33 | 13 | 93 | 137 |
| 10 | Kajinglong | ... | 17 | 17 | 100 | 51 | 49 | — | — | 51 | 49 | 6 | 1 | 29 | 34 |
| 11 | Hengjang | ... | 17 | 17 | 100 | 42 | 58 | — | — | 42 | 58 | 16 | 12 | 21 | 30 |
| 12 | Longjang | ... | 8 | 8 | 48 | 23 | 25 | — | — | 23 | 25 | 9 | 6 | 10 | 12 |
| 13 | Ponlen | ... | 46 | 46 | 359 | 196 | 163 | — | — | 196 | 163 | 131 | 48 | 97 | 71 |
| 14 | Oktan | ... | 41 | 41 | 270 | 143 | 127 | — | — | 143 | 127 | 29 | 7 | 63 | 65 |
| 15 | Ijeirong | ... | 26 | 26 | 191 | 89 | 102 | — | — | 89 | 102 | 39 | 31 | 34 | 45 |
| 16 | Nagacheng Kuki | ... | 13 | 13 | 79 | 40 | 39 | — | — | 40 | 39 | 7 | 8 | 18 | 16 |
| 17 | Nagacheng Kabui | ... | 39 | 39 | 281 | 141 | 140 | — | — | 141 | 140 | 43 | 5 | 72 | 84 |
| 18 | Songphel Lutjachung | ... | 20 | 20 | 139 | 74 | 65 | — | — | 74 | 65 | 28 | 12 | 32 | 36 |
| 19 | Khaochangbung | ... | 10 | 10 | 66 | 34 | 32 | — | — | 34 | 32 | 20 | 2 | 14 | 13 |
| 20 | Lukhambi | ... | 35 | 35 | 285 | 173 | 112 | — | — | 125 | 112 | 116 | 13 | 109 | 56 |
| 21 | Bolkot | ... | 2 | 2 | 8 | 1 | 7 | — | — | 1 | 7 | — | — | 1 | 7 |
| 22 | Wairangba | ... | 77 | 77 | 516 | 242 | 274 | — | — | 242 | 274 | 98 | 50 | 106 | 127 |
| 23 | Bhalok | ... | 82 | 83 | 527 | 253 | 274 | — | — | 253 | 274 | 82 | 27 | 129 | 156 |
| 24 | Khebujing | ... | 17 | 17 | 120 | 54 | 66 | — | — | 54 | 66 | 31 | 20 | 28 | 40 |
| 25 | Tamenglong HQ. | ... | 160 | 163 | 1,020 | 698 | 322 | 6 | — | 395 | 308 | 555 | 149 | 518 | 98 |
| 26 | Tamenglong | ... | 146 | 150 | 1,448 | 726 | 722 | — | — | 705 | 718 | 300 | 191 | 294 | 297 |
| 27 | Joulen | ... | 3 | 3 | 23 | 13 | 10 | — | — | 13 | 10 | 2 | 3 | 5 | 4 |
| 28 | Khongjron | ... | 83 | 83 | 604 | 298 | 306 | — | — | 298 | 305 | 80 | 29 | 132 | 156 |
| 29 | Akhui Khoukang | ... | 124 | 125 | 891 | 421 | 470 | — | — | 418 | 470 | 135 | 66 | 171 | 173 |
| 30 | Sanglungpang | ... | 29 | 29 | 214 | 105 | 109 | — | — | 105 | 109 | 64 | 41 | 35 | 39 |
| 31 | Tabanglong | ... | 12 | 12 | 126 | 59 | 67 | — | — | 59 | 67 | 29 | 15 | 21 | 36 |
| 32 | Sempang | ... | 34 | 35 | 240 | 122 | 118 | — | — | 122 | 118 | 57 | 15 | 48 | 60 |
| 33 | Keikao | ... | 28 | 29 | 320 | 153 | 167 | — | — | 153 | 167 | 65 | 20 | 46 | 74 |
| 34 | Tingjang | ... | 12 | 12 | 69 | 33 | 36 | — | — | 33 | 36 | 9 | 6 | 10 | 11 |
| 35 | Taobam | ... | 17 | 17 | 115 | 61 | 54 | — | — | 61 | 54 | 24 | 7 | 27 | 31 |
| 36 | Punglam | ... | 8 | 8 | 45 | 24 | 21 | — | — | 24 | 21 | 8 | — | 16 | 13 |
| 37 | Awangkhu | ... | 81 | 81 | 612 | 276 | 336 | — | — | 276 | 336 | 39 | 12 | 138 | 173 |
| 38 | Langkhong | ... | 19 | 19 | 109 | 51 | 58 | — | — | 51 | 58 | 10 | 7 | 24 | 25 |
| 39 | Longchin | ... | 15 | 15 | 115 | 61 | 54 | — | — | 61 | 54 | 7 | 1 | 24 | 25 |
| 40 | Songphel Khullen | ... | 56 | 56 | 349 | 186 | 163 | — | — | 186 | 163 | 36 | 8 | 72 | 78 |
| 41 | Langkhong Khunou | ... | 16 | 16 | 92 | 44 | 48 | — | — | 44 | 48 | 23 | 7 | 17 | 23 |
| 42 | Nungtek | ... | 28 | 28 | 173 | 80 | 93 | — | — | 80 | 93 | 32 | 14 | 32 | 49 |
| 43 | Haochong | ... | 48 | 48 | 401 | 206 | 195 | — | — | 154 | 195 | 95 | 20 | 115 | 99 |
| 44 | Pungmun | ... | 25 | 25 | 180 | 76 | 104 | — | — | 76 | 104 | 35 | 35 | 32 | 46 |
| 45 | Pangsang | ... | 12 | 12 | 58 | 28 | 30 | — | — | 28 | 30 | 4 | 2 | 11 | 17 |
| 46 | Marangjing | ... | 66 | 66 | 434 | 216 | 218 | — | — | 216 | 218 | 53 | 2 | 101 | 117 |

N.A.—Not available.

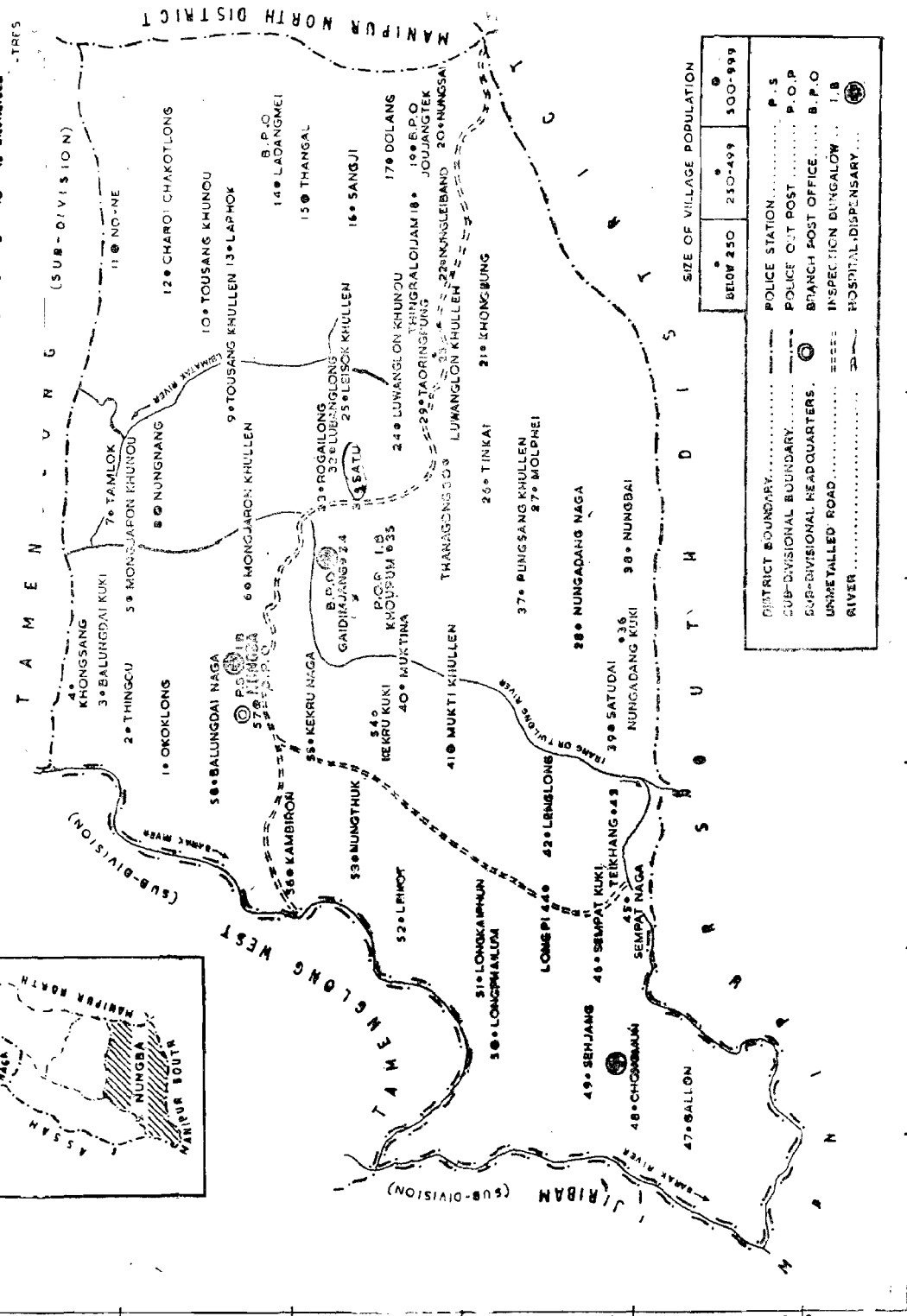
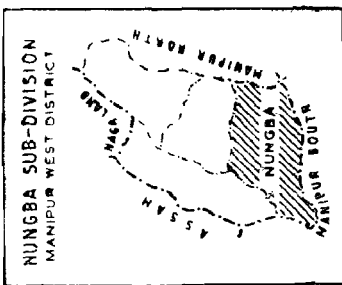
The hill areas in Manipur are not surveyed. So villagewise area is not available.

PRIMARY CENSUS ABSTRACT

| WORKERS | | | | | | | | | | | | | | | | | | | | X | | Location |
|---------|--------|----|----|-----|----|----|----|-----|----|-----|----|----|----|-----|----|------|----|-------|----|------------|----------|----------|
| I | | II | | III | | IV | | V | | | | VI | | VII | | VIII | | IX | | Non-Worker | Code No. | |
| | | | | | | | | (a) | | (b) | | | | | | | | M | F | | | |
| M | F | M | F | M | F | M | F | M | F | M | F | M | F | M | F | M | F | M | F | | | |
| 17 | 18 | 19 | 20 | 21 | 22 | 23 | 24 | 25 | 26 | 27 | 28 | 29 | 30 | 31 | 32 | 33 | 34 | 35 | 36 | 37 | 38 | 1 |
| 8,970 | 10,956 | 17 | 4 | 17 | 1 | — | — | 44 | 56 | 10 | — | 83 | — | 20 | 24 | 20 | — | 1,878 | 63 | 11,254 | 11,254 | — |
| 8,970 | 10,956 | 17 | 4 | 17 | 1 | — | — | 44 | 56 | 10 | — | 83 | — | 20 | 24 | 20 | — | 1,878 | 63 | 11,254 | 11,558 | — |
| — | — | — | — | — | — | — | — | — | — | — | — | — | — | — | — | — | — | — | — | — | — | — |
| 2,538 | 3,403 | 13 | 3 | 15 | 1 | — | — | 35 | 16 | 4 | — | 48 | — | 13 | 4 | 12 | — | 833 | 36 | 3,632 | 3,422 | — |
| 2,538 | 3,403 | 13 | 3 | 15 | 1 | — | — | 35 | 16 | 4 | — | 48 | — | 13 | 4 | 12 | — | 833 | 36 | 3,632 | 3,422 | — |
| — | — | — | — | — | — | — | — | — | — | — | — | — | — | — | — | — | — | — | — | — | — | — |
| 49 | 92 | — | — | — | — | — | — | 2 | — | — | — | 1 | — | — | — | — | — | 14 | 2 | 105 | 67 | 1 |
| 121 | 185 | — | — | — | — | — | — | 1 | — | — | — | — | — | — | — | — | — | 16 | 1 | 190 | 148 | 2 |
| 168 | 246 | — | — | — | — | — | — | — | — | — | — | — | — | 1 | 1 | — | — | 27 | 3 | 204 | 150 | 3 |
| 29 | 36 | — | — | — | — | — | — | — | — | — | — | — | — | — | — | — | — | 1 | — | 17 | 19 | 4 |
| 98 | 111 | — | — | — | — | — | — | — | — | — | — | — | — | 3 | — | — | — | 62 | — | 91 | 93 | 5 |
| 41 | 47 | — | — | — | — | — | — | — | — | — | — | — | — | 1 | — | — | — | — | — | 26 | 5 | 6 |
| 28 | 37 | — | — | — | — | — | — | — | — | — | — | — | — | — | — | — | — | 1 | — | 34 | 19 | 7 |
| 102 | 129 | — | — | — | — | — | — | — | — | — | — | — | — | — | — | — | — | — | — | 49 | 61 | 8 |
| 92 | 137 | — | — | — | — | — | — | — | — | — | — | — | — | — | — | — | — | 1 | — | 75 | 62 | 9 |
| 28 | 34 | — | — | — | — | — | — | — | — | — | — | — | — | — | — | — | — | 1 | — | 22 | 15 | 10 |
| 18 | 30 | — | — | — | — | — | — | — | — | — | — | — | — | — | — | — | — | 3 | — | 21 | 28 | 11 |
| 8 | 12 | — | — | — | — | — | — | — | — | — | — | — | — | — | — | — | — | 2 | — | 13 | 13 | 12 |
| 42 | 71 | — | — | — | — | — | — | — | — | — | — | — | — | — | — | — | — | 55 | — | 99 | 92 | 13 |
| 61 | 65 | — | — | — | — | — | — | — | — | — | — | — | — | — | — | — | — | 2 | — | 80 | 62 | 14 |
| 33 | 45 | — | — | — | — | — | — | — | — | — | — | — | — | — | — | — | — | 1 | — | 55 | 57 | 15 |
| 17 | 16 | — | — | — | — | — | — | — | — | — | — | — | — | — | — | — | — | 1 | — | 22 | 23 | 16 |
| 70 | 84 | — | — | — | — | — | — | 1 | — | — | — | — | — | — | — | — | — | 1 | — | 69 | 56 | 17 |
| 29 | 36 | — | — | — | — | — | — | — | — | — | — | — | — | — | — | — | — | 3 | — | 42 | 29 | 18 |
| 10 | 13 | — | — | — | — | — | — | — | — | — | — | — | — | — | — | 1 | — | 3 | — | 20 | 19 | 19 |
| 41 | 55 | — | — | — | — | — | — | — | — | — | — | — | — | — | — | — | — | 68 | 1 | 64 | 56 | 20 |
| 1 | 7 | — | — | — | — | — | — | — | — | — | — | — | — | — | — | — | — | — | — | — | — | 21 |
| 103 | 127 | — | — | — | — | — | — | — | — | — | — | — | — | — | — | — | — | 3 | — | 136 | 147 | 22 |
| 127 | 156 | — | — | — | — | — | — | — | — | — | — | — | — | — | — | — | — | 2 | — | 124 | 118 | 23 |
| 26 | 40 | — | — | — | — | — | — | — | — | — | — | — | — | — | — | — | — | 2 | — | 26 | 26 | 24 |
| 45 | 69 | 4 | 3 | 13 | 1 | — | — | 23 | 9 | 4 | — | 35 | — | 7 | 1 | 5 | — | 382 | 15 | 180 | 224 | 25 |
| 204 | 286 | 9 | — | 2 | — | — | — | 3 | 3 | — | — | 11 | — | 1 | 2 | 4 | — | 60 | 6 | 432 | 425 | 26 |
| 4 | 4 | — | — | — | — | — | — | — | — | — | — | — | — | — | — | — | — | 1 | — | 8 | 6 | 27 |
| 107 | 154 | — | — | — | — | — | — | — | — | — | — | — | — | — | — | — | — | 24 | 2 | 166 | 150 | 28 |
| 165 | 171 | — | — | — | — | — | — | — | — | — | — | — | — | — | — | — | — | 6 | 2 | 250 | 297 | 29 |
| 28 | 37 | — | — | — | — | — | — | — | 1 | — | — | — | — | — | — | — | — | 7 | 1 | 70 | 70 | 30 |
| 19 | 36 | — | — | — | — | — | — | — | — | — | — | — | — | — | — | — | — | 2 | — | 38 | 31 | 31 |
| 46 | 60 | — | — | — | — | — | — | — | — | — | — | — | — | — | — | — | — | 2 | — | 74 | 58 | 32 |
| 41 | 73 | — | — | — | — | — | — | 1 | 1 | — | — | — | — | — | — | — | — | 4 | — | 107 | 93 | 33 |
| 9 | 11 | — | — | — | — | — | — | — | — | — | — | — | — | — | — | — | — | 1 | — | 23 | 25 | 34 |
| 26 | 31 | — | — | — | — | — | — | — | — | — | — | — | — | — | — | — | — | 1 | — | 34 | 23 | 35 |
| 16 | 13 | — | — | — | — | — | — | — | — | — | — | — | — | — | — | — | — | — | — | 8 | 8 | 36 |
| 137 | 173 | — | — | — | — | — | — | — | — | — | — | — | — | — | — | — | — | 1 | — | 138 | 163 | 37 |
| 23 | 25 | — | — | — | — | — | — | — | — | — | — | — | — | — | — | — | — | 1 | — | 27 | 33 | 38 |
| 24 | 25 | — | — | — | — | — | — | — | — | — | — | — | — | — | — | — | — | — | — | 37 | 29 | 39 |
| 68 | 78 | — | — | — | — | — | — | — | — | — | — | — | — | — | — | — | — | 4 | — | 114 | 85 | 40 |
| 14 | 23 | — | — | — | — | — | — | — | — | — | — | — | — | — | — | — | — | 3 | — | 27 | 25 | 41 |
| 31 | 49 | — | — | — | — | — | — | — | — | — | — | — | — | — | — | — | — | 1 | — | 48 | 44 | 42 |
| 54 | 95 | — | — | — | — | — | — | — | 1 | — | — | — | — | — | — | 1 | — | 60 | 3 | 91 | 96 | 43 |
| 26 | 45 | — | — | — | — | — | — | 4 | 1 | — | — | — | — | — | — | — | — | 2 | — | 44 | 58 | 44 |
| 11 | 17 | — | — | — | — | — | — | — | — | — | — | — | — | — | — | — | — | — | — | 17 | 13 | 45 |
| 98 | 117 | — | — | — | — | — | — | — | — | — | — | 1 | — | — | — | — | — | 2 | — | 115 | 101 | 46 |

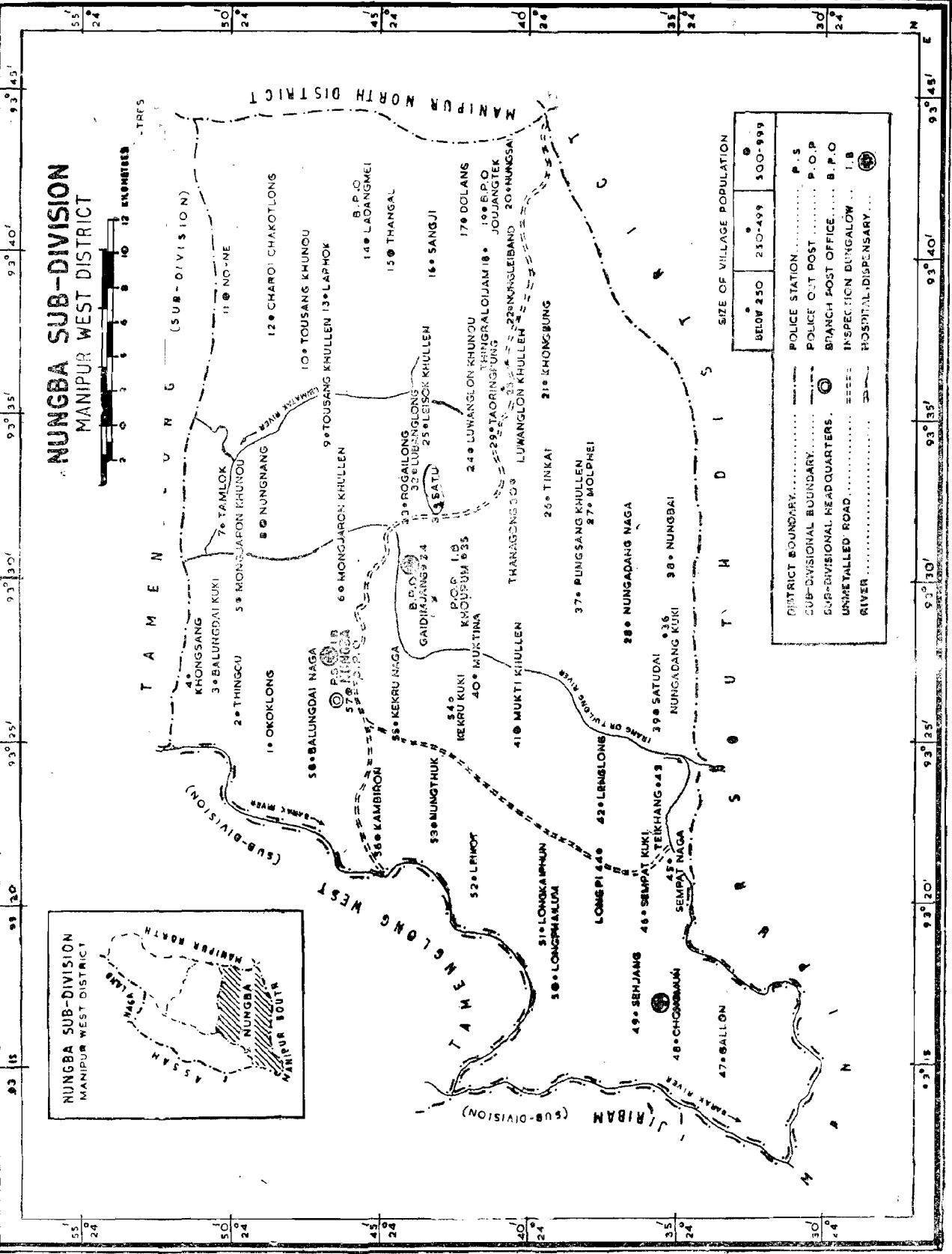
NUNGBA SUB-DIVISION

NUNGBA SUB-DIVISION MANIPUR WEST DISTRICT



| SIZE OF VILLAGE POPULATION | |
|----------------------------|-----------|
| BELOW 250 | 250-499 |
| 500-999 | 1000-9999 |

| | | |
|-----------------------------|-------|---------------------|
| DISTRICT BOUNDARY | | P.O. |
| SUB-DIVISIONAL BOUNDARY | ----- | P.O.P. |
| SUB-DIVISIONAL HEADQUARTERS | ⊙ | B.P.O. |
| UNMETALLED ROAD | ===== | INSPECTION DUNGALOW |
| RIVER | ~~~~~ | HOSPITAL/DISPENSARY |
| | | P.S. |
| | | P.O.P. |
| | | B.P.O. |
| | | INSPECTION DUNGALOW |
| | | HOSPITAL/DISPENSARY |



***NUNGBA
SUB-DIVISION***

SUB-DIVISION:—NUNGBA

VILLAGE/URBAN BLOCKWISE

| Loca- tion Code No. | Name of village/ town/ward/ urban block | Area of village in hectares /acres & of town/ ward in Km ² | Occu- pied Resi- dential Houses | No. of House- holds | Total Population (including Institu- tional and House- less Population) | | | Scheduled Caste | | Scheduled Tribes | | Literate and Educated persons | | Total workers (I—IX) | | | |
|--------------------------------|---|--|---|---------------------------|--|-------|--------|--------------------|--------|---------------------|-----|--|--------|-------------------------|-------|--------|--------|
| | | | | | P | M | F | M | F | M | F | M | F | M | F | | |
| | | | | | 1 | 2 | 3 | 4 | 5 | 6 | 7 | 8 | 9 | 10 | 11 | 12 | 13 |
| 2 MANIPUR WEST DISTRICT | | | | | | | | | | | | | | | | | |
| | Total | Km ² 4,344 | | | 6,686 | 6,725 | 44,975 | 22,313 | 22,662 | 44 | — | 21,391 | 22,605 | 7,205 | 2,633 | 11,059 | 11,104 |
| | Rural | | | | 6,686 | 6,725 | 44,975 | 22,313 | 22,662 | 44 | — | 21,391 | 22,605 | 7,205 | 2,633 | 11,059 | 11,104 |
| | Urban | | | | — | — | — | — | — | — | — | — | — | — | — | — | — |
| 2/4 NUNGBA SUB-DIVISION | | | | | | | | | | | | | | | | | |
| | Total | Km ² 1,314 | | | 2,062 | 2,080 | 14,327 | 6,925 | 7,402 | 32 | — | 6,725 | 7,382 | 1,857 | 649 | 3,427 | 3,011 |
| | Rural | | | | 2,062 | 2,080 | 14,327 | 6,925 | 7,402 | 32 | — | 6,725 | 7,382 | 1,857 | 649 | 3,427 | 3,011 |
| | Urban | | | | — | — | — | — | — | — | — | — | — | — | — | — | — |
| RURAL AREAS | | | | | | | | | | | | | | | | | |
| 1 | Okoklong | NA | 23 | 23 | 159 | 71 | 88 | — | — | 69 | 88 | 6 | 5 | 29 | 48 | | |
| 2 | Thingou | ... | 14 | 14 | 138 | 57 | 81 | — | — | 57 | 81 | 8 | 4 | 34 | 48 | | |
| 3 | Balongdai Kuki | ... | 9 | 9 | 47 | 22 | 25 | — | — | 22 | 25 | 4 | — | 11 | 10 | | |
| 4 | Khongsang | ... | 29 | 29 | 191 | 93 | 98 | — | — | 93 | 98 | 20 | 8 | 38 | 44 | | |
| 5 | Mongjaron Khunou | ... | 62 | 62 | 409 | 201 | 208 | — | — | 201 | 207 | 36 | 2 | 98 | 102 | | |
| 6 | Mongjaron Khullen | ... | 41 | 41 | 261 | 127 | 134 | — | — | 127 | 134 | 30 | 6 | 57 | 32 | | |
| 7 | Tamlak | ... | 10 | 10 | 61 | 35 | 26 | — | — | 35 | 26 | 2 | — | 15 | 10 | | |
| 8 | Nungnang | ... | 131 | 131 | 912 | 431 | 481 | — | — | 431 | 481 | 47 | 10 | 220 | 310 | | |
| 9 | Tousang Khullen | ... | 31 | 31 | 192 | 76 | 116 | — | — | 76 | 116 | 4 | — | 39 | 65 | | |
| 10 | Tousang Khunou | ... | 32 | 32 | 201 | 105 | 96 | — | — | 89 | 96 | 37 | 16 | 64 | 58 | | |
| 11 | None | ... | 109 | 109 | 876 | 481 | 395 | 32 | — | 438 | 395 | 227 | 83 | 231 | 53 | | |
| 12 | Charoi Cha'otlong | ... | 63 | 63 | 468 | 240 | 228 | — | — | 216 | 228 | 101 | 46 | 128 | 111 | | |
| 13 | Laphok | ... | 11 | 11 | 69 | 30 | 39 | — | — | 30 | 39 | 9 | 1 | 13 | 19 | | |
| 14 | Ladangmei | ... | 32 | 32 | 294 | 181 | 113 | — | — | 141 | 113 | 89 | 30 | 101 | 60 | | |
| 15 | Thangal | ... | 88 | 90 | 551 | 256 | 295 | — | — | 254 | 295 | 59 | 8 | 149 | 198 | | |
| 16 | Sangji | ... | 17 | 17 | 131 | 53 | 78 | — | — | 53 | 78 | 20 | 16 | 25 | 5 | | |
| 17 | Dolang | ... | 70 | 70 | 475 | 232 | 243 | — | — | 232 | 243 | 141 | 116 | 75 | 75 | | |
| 18 | Thingralojiam | ... | 7 | 7 | 32 | 16 | 16 | — | — | 16 | 16 | 4 | 1 | 8 | 4 | | |
| 19 | Joujangtek | ... | 54 | 55 | 296 | 145 | 151 | — | — | 145 | 151 | 39 | — | 96 | 87 | | |
| 20 | Nungsai | ... | 23 | 23 | 134 | 62 | 72 | — | — | 62 | 72 | 11 | 3 | 34 | 43 | | |
| 21 | Khongbung | ... | 26 | 26 | 123 | 62 | 61 | — | — | 61 | 59 | 2 | — | 28 | 34 | | |
| 22 | Nungleiband | ... | 24 | 24 | 148 | 71 | 77 | — | — | 71 | 77 | 22 | 13 | 46 | 48 | | |
| 23 | Luwanglon Khullen | ... | 13 | 13 | 94 | 44 | 50 | — | — | 44 | 50 | 14 | 2 | 33 | 26 | | |
| 24 | Luwanglon Khunou | ... | 64 | 64 | 452 | 208 | 244 | — | — | 207 | 242 | 100 | 53 | 84 | 82 | | |
| 25 | Leisok Khullen | ... | 21 | 21 | 168 | 78 | 90 | — | — | 78 | 90 | 39 | 28 | 29 | 37 | | |
| 26 | Tingkai | ... | 12 | 12 | 69 | 39 | 30 | — | — | 39 | 30 | 4 | — | 14 | 16 | | |
| 27 | Molphei | ... | 7 | 7 | 43 | 21 | 22 | — | — | 21 | 22 | 3 | — | 11 | 11 | | |
| 28 | Nungadang Naga | ... | 42 | 42 | 331 | 151 | 180 | — | — | 151 | 180 | 32 | 11 | 62 | 70 | | |
| 29 | Taoringpung | ... | 26 | 26 | 178 | 82 | 96 | — | — | 82 | 96 | 13 | 5 | 30 | 54 | | |
| 30 | Thanagong | ... | 39 | 39 | 316 | 173 | 143 | — | — | 173 | 143 | 59 | 12 | 81 | 66 | | |
| 31 | Satu | ... | 35 | 35 | 192 | 90 | 102 | — | — | 82 | 94 | 14 | 1 | 50 | 26 | | |
| 32 | Lubanglong | ... | 58 | 58 | 414 | 197 | 217 | — | — | 197 | 217 | 37 | 13 | 92 | 55 | | |
| 33 | Rogailong | ... | 6 | 8 | 56 | 30 | 26 | — | — | 30 | 26 | 2 | — | 15 | 5 | | |
| 34 | Gaidimjang | ... | 57 | 57 | 410 | 159 | 251 | — | — | 147 | 251 | 58 | 30 | 78 | 104 | | |
| 35 | Khoupum | ... | 59 | 62 | 433 | 189 | 244 | — | — | 189 | 244 | 35 | 1 | 97 | 125 | | |
| 36 | Nungadang Kuki | ... | 28 | 28 | 206 | 109 | 97 | — | — | 109 | 97 | 10 | 17 | 49 | 34 | | |
| 37 | Pungsang Khullen | ... | 14 | 14 | 90 | 41 | 49 | — | — | 41 | 49 | 2 | — | 20 | 36 | | |
| 38 | Nungbai | ... | 16 | 17 | 139 | 62 | 77 | — | — | 62 | 77 | 7 | — | 33 | 1 | | |
| 39 | Satudai | ... | 46 | 46 | 357 | 169 | 188 | — | — | 169 | 188 | 28 | 1 | 63 | — | | |
| 40 | Muktina | ... | 10 | 11 | 85 | 36 | 49 | — | — | 36 | 49 | 3 | — | 19 | 1 | | |
| 41 | Muki Khullen | ... | 98 | 106 | 592 | 260 | 332 | — | — | 260 | 332 | 7 | — | 168 | 15 | | |
| 42 | Lenglong | ... | 29 | 29 | 229 | 129 | 100 | — | — | 128 | 100 | 48 | 4 | 69 | 2 | | |
| 43 | Teikhang | ... | 12 | 12 | 76 | 35 | 41 | — | — | 35 | 41 | 4 | 1 | 20 | 1 | | |
| 44 | Longpi | ... | 50 | 50 | 340 | 175 | 165 | — | — | 175 | 165 | 61 | 18 | 61 | 87 | | |
| 45 | Sempat Naga | ... | 17 | 17 | 195 | 93 | 102 | — | — | 93 | 102 | 18 | — | 43 | 66 | | |
| 46 | Sempat Kuki | ... | 14 | 14 | 97 | 50 | 47 | — | — | 50 | 47 | 10 | 1 | 35 | 32 | | |
| 47 | Gallon | ... | 23 | 23 | 154 | 76 | 78 | — | — | 76 | 78 | 9 | 1 | 40 | 45 | | |
| 48 | Chongmum | ... | 26 | 26 | 202 | 90 | 112 | — | — | 90 | 112 | 14 | 9 | 47 | 61 | | |
| 49 | Sehtang | ... | 31 | 31 | 201 | 85 | 116 | — | — | 85 | 116 | 29 | 21 | 41 | 16 | | |

N.A.—Not available.

The hill areas in Manipur are not surveyed. So villagewise area is not available.

PRIMARY CENSUS ABSTRACT

| WORKERS | | | | | | | | | | | | | | | | | | | | | | X | | Location |
|---------|--------|----|-----|----|----|----|----|----|-----|-----|----|----|-----|----|------|----|----|-------|------------|----------|--------|----|--|----------|
| I | II | | III | | IV | | V | | | | VI | | VII | | VIII | | IX | | Non-Worker | Code No. | | | | |
| | M | F | M | F | M | F | M | F | (a) | (b) | M | F | M | F | M | F | M | F | M | F | | | | |
| 17 | 18 | 19 | 20 | 21 | 22 | 23 | 24 | 25 | 26 | 27 | 28 | 29 | 30 | 31 | 32 | 33 | 34 | 35 | 36 | 37 | 38 | 1 | | |
| 8,970 | 10,956 | 17 | 4 | 17 | 1 | — | — | 44 | 56 | 10 | — | 83 | — | 20 | 24 | 20 | — | 1,878 | 63 | 11,254 | 11,558 | — | | |
| 8,970 | 10,956 | 17 | 4 | 17 | 1 | — | — | 44 | 56 | 10 | — | 83 | — | 20 | 24 | 20 | — | 1,878 | 63 | 11,254 | 11,558 | — | | |
| — | — | — | — | — | — | — | — | — | — | — | — | — | — | — | — | — | — | — | — | — | — | — | | |
| 2,843 | 2,938 | 3 | 1 | 2 | — | — | — | 6 | 40 | 6 | — | 21 | — | 5 | 20 | 3 | — | 538 | 12 | 3,498 | 4,391 | — | | |
| 2,843 | 2,938 | 3 | 1 | 2 | — | — | — | 6 | 40 | 6 | — | 21 | — | 5 | 20 | 3 | — | 538 | 12 | 3,498 | 4,391 | — | | |
| — | — | — | — | — | — | — | — | — | — | — | — | — | — | — | — | — | — | — | — | — | — | — | | |
| 27 | 48 | — | — | — | — | — | — | — | — | — | — | — | — | — | — | — | — | 2 | — | 42 | 40 | 1 | | |
| 34 | 48 | — | — | — | — | — | — | — | — | — | — | — | — | — | — | — | — | — | — | 23 | 33 | 2 | | |
| 11 | 10 | — | — | — | — | — | — | — | — | — | — | — | — | — | — | — | — | — | — | 11 | 15 | 3 | | |
| 35 | 43 | — | — | — | — | — | — | — | — | — | — | — | — | — | — | — | — | 2 | 1 | 55 | 54 | 4 | | |
| 95 | 102 | — | — | — | — | — | — | — | — | — | — | — | — | — | — | — | — | 3 | — | 103 | 106 | 5 | | |
| 55 | 32 | — | — | — | — | — | — | — | — | — | — | — | — | — | — | — | — | 2 | — | 70 | 102 | 6 | | |
| 15 | 10 | — | — | — | — | — | — | — | — | — | — | — | — | — | — | — | — | — | — | 20 | 16 | 7 | | |
| 210 | 310 | — | — | — | — | — | — | — | — | — | — | — | — | — | — | — | — | 10 | — | 211 | 171 | 8 | | |
| 39 | 65 | — | — | — | — | — | — | — | — | — | — | — | — | — | — | — | — | — | — | 37 | 51 | 9 | | |
| 36 | 58 | — | — | — | — | — | — | — | — | — | — | — | — | — | — | — | — | 28 | — | 41 | 38 | 10 | | |
| 135 | 52 | — | — | — | — | — | — | — | — | — | — | 3 | — | — | — | 1 | — | 92 | 1 | 250 | 342 | 11 | | |
| 84 | 111 | — | — | — | — | — | — | — | — | — | — | — | — | — | — | — | — | 44 | — | 112 | 117 | 12 | | |
| 13 | 19 | — | — | — | — | — | — | — | — | — | — | — | — | — | — | — | — | — | — | 17 | 20 | 13 | | |
| 29 | 58 | — | — | — | — | — | — | — | — | — | — | — | — | — | — | — | — | 72 | 2 | 80 | 53 | 14 | | |
| 144 | 197 | — | — | — | — | — | — | — | — | — | — | — | — | — | — | — | — | 5 | 1 | 107 | 97 | 15 | | |
| 24 | 5 | — | — | — | — | — | — | — | — | — | — | — | — | — | — | — | — | 1 | — | 28 | 73 | 16 | | |
| 59 | 73 | — | — | 1 | — | — | — | — | — | — | — | — | — | — | — | — | — | 15 | 2 | 157 | 168 | 17 | | |
| 8 | 4 | — | — | — | — | — | — | — | — | — | — | — | — | — | — | — | — | — | — | 8 | 12 | 18 | | |
| 72 | 87 | — | — | — | — | — | — | — | — | — | — | — | — | — | — | — | — | 24 | — | 49 | 64 | 19 | | |
| 33 | 43 | — | — | — | — | — | — | — | — | — | — | — | — | — | — | — | — | 1 | — | 28 | 29 | 20 | | |
| 25 | 29 | 1 | — | — | — | — | — | — | 4 | — | — | — | — | — | 1 | — | — | 2 | — | 34 | 27 | 21 | | |
| 41 | 30 | — | — | — | — | — | — | — | 18 | 1 | — | — | — | — | — | — | — | 4 | — | 25 | 29 | 22 | | |
| 24 | 9 | — | — | — | — | — | — | 3 | 17 | 5 | — | — | — | — | — | — | — | 1 | — | 11 | 24 | 23 | | |
| 81 | 81 | — | — | — | — | — | — | — | 1 | — | — | 1 | — | — | — | — | — | 2 | — | 124 | 162 | 24 | | |
| 27 | 37 | — | — | — | — | — | — | — | — | — | — | — | — | — | — | — | — | 2 | — | 49 | 53 | 25 | | |
| 13 | 16 | — | — | — | — | — | — | — | — | — | — | — | — | — | — | — | — | 1 | — | 25 | 14 | 26 | | |
| 10 | 11 | — | — | — | — | — | — | — | — | — | — | — | — | — | — | — | — | 1 | — | 10 | 11 | 27 | | |
| 55 | 70 | — | — | — | — | — | — | — | — | — | — | — | — | — | — | — | — | 7 | — | 89 | 110 | 28 | | |
| 30 | 54 | — | — | — | — | — | — | — | — | — | — | — | — | — | — | — | — | — | — | 52 | 42 | 29 | | |
| 50 | 65 | — | — | — | — | — | — | — | — | — | — | — | — | 1 | 1 | — | — | 30 | — | 92 | 77 | 30 | | |
| 48 | 25 | 1 | 1 | — | — | — | — | — | — | — | — | — | — | — | — | — | — | — | — | 40 | 76 | 31 | | |
| 87 | 53 | — | — | — | — | — | — | — | — | — | — | — | — | — | — | — | — | 5 | 2 | 105 | 162 | 32 | | |
| 15 | 5 | — | — | — | — | — | — | — | — | — | — | — | — | — | — | — | — | — | — | 15 | 21 | 33 | | |
| 50 | 89 | — | — | — | — | — | — | 2 | — | — | — | 10 | — | — | 14 | — | — | 16 | 1 | 81 | 147 | 34 | | |
| 96 | 125 | — | — | — | — | — | — | — | — | — | — | — | — | — | — | — | — | 1 | — | 92 | 119 | 35 | | |
| 47 | 31 | — | — | — | — | — | — | — | — | — | — | — | — | — | — | — | — | 2 | — | 60 | 63 | 36 | | |
| 20 | 36 | — | — | — | — | — | — | — | — | — | — | — | — | — | — | — | — | — | — | 21 | 13 | 37 | | |
| 33 | 1 | — | — | — | — | — | — | — | — | — | — | — | — | — | — | — | — | — | — | 29 | 76 | 38 | | |
| 63 | — | — | — | — | — | — | — | — | — | — | — | — | — | — | — | — | — | — | — | 106 | 188 | 39 | | |
| 19 | 1 | — | — | — | — | — | — | — | — | — | — | — | — | — | — | — | — | — | — | 17 | 48 | 40 | | |
| 165 | 15 | — | — | — | — | — | — | — | — | — | — | — | — | — | — | — | — | 2 | — | 92 | 317 | 41 | | |
| 33 | 2 | — | — | — | — | — | — | — | — | — | — | — | — | — | — | — | — | 35 | — | 60 | 98 | 42 | | |
| 29 | 1 | — | — | — | — | — | — | — | — | — | — | — | — | — | — | — | — | — | — | 15 | 40 | 43 | | |
| 61 | 87 | — | — | — | — | — | — | — | — | — | — | — | — | — | — | — | — | — | — | 114 | 78 | 44 | | |
| 42 | 66 | — | — | — | — | — | — | — | — | — | — | — | — | — | — | — | — | 1 | — | 50 | 36 | 45 | | |
| 33 | 32 | — | — | — | — | — | — | — | — | — | — | — | — | — | — | — | — | 2 | — | 15 | 15 | 46 | | |
| 38 | 45 | — | — | — | — | — | — | — | — | — | — | — | — | — | — | — | — | 2 | — | 35 | 33 | 47 | | |
| 47 | 61 | — | — | — | — | — | — | — | — | — | — | — | — | — | — | — | — | — | — | 43 | 51 | 48 | | |
| 38 | 16 | — | — | — | — | — | — | — | — | — | — | — | — | — | — | — | — | 3 | — | 44 | 100 | 49 | | |

SUB-DIVISION:—NUNGBA

VILLAGE/URBAN BLOCKWISE

| Location Code No. | Name of village/town/ward/urban block | Area of village in hectares /acres & of town/ward in Km ² | Occupied Residential Houses | No. of Households | Total Population (including Institutional and Houseless Population) | | | Scheduled Caste | | Scheduled Tribes | | Literate and Educated persons | | Total workers (I—IX) | |
|-------------------|---------------------------------------|--|-----------------------------|-------------------|---|-----|-----|-----------------|----|------------------|-----|-------------------------------|----|----------------------|-----|
| | | | | | P | M | F | M | F | M | F | M | F | M | F |
| | | | | | 6 | 7 | 8 | 9 | 10 | 11 | 12 | 13 | 14 | 15 | 16 |
| 50 | Longphailum | NA | 22 | 22 | 142 | 67 | 75 | — | — | 67 | 72 | 12 | — | 24 | 20 |
| 51 | Longkaiphun | ... | 25 | 25 | 163 | 74 | 89 | — | — | 73 | 89 | 13 | 1 | 34 | 40 |
| 52 | Leikot | ... | 14 | 14 | 110 | 50 | 60 | — | — | 50 | 60 | 23 | 10 | 26 | 26 |
| 53 | Nungthuk | ... | 46 | 46 | 314 | 149 | 165 | — | — | 149 | 165 | 40 | 22 | 65 | 56 |
| 54 | Kekru Kuki | ... | 20 | 20 | 111 | 55 | 56 | — | — | 55 | 56 | 22 | 11 | 23 | 3 |
| 55 | Kekrunaga | ... | 14 | 14 | 73 | 39 | 34 | — | — | 39 | 34 | 10 | — | 20 | 11 |
| 56 | Kambiron | ... | 42 | 42 | 335 | 164 | 171 | — | — | 163 | 171 | 17 | — | 87 | 109 |
| 57 | Nungba | ... | 90 | 90 | 585 | 313 | 272 | — | — | 265 | 268 | 128 | 7 | 186 | 151 |
| 58 | Balungdai Naga | ... | 30 | 30 | 207 | 96 | 111 | — | — | 96 | 111 | 14 | 1 | 39 | 57 |

N.A- Not available.

The hill areas in Manipur are not surveyed. So villagewise area is not available.

PRIMARY CENSUS ABSTRACT

| WORKERS | | | | | | | | | | | | | | | | | | | | Location Code No. | | |
|---------|-----|----|----|-----|----|----|----|-----|-----|----|----|-----|----|------|----|----|----|--------------|----|-------------------|-----|----|
| I | | II | | III | | IV | | V | | VI | | VII | | VIII | | IX | | X Non-Worker | | Location Code No. | | |
| | | | | | | | | (a) | (b) | | | | | | | | | | | | | |
| M | F | M | F | M | F | M | F | M | F | M | F | M | F | M | F | M | F | M | F | 1 | | |
| 17 | 18 | 19 | 20 | 21 | 22 | 23 | 24 | 25 | 26 | 27 | 28 | 29 | 30 | 31 | 32 | 33 | 34 | 35 | 36 | 37 | 38 | |
| 24 | 20 | — | — | — | — | — | — | — | — | — | — | — | — | — | — | — | — | — | — | 43 | 55 | 50 |
| 32 | 40 | — | — | — | — | — | — | — | — | — | — | — | — | — | — | — | — | 2 | — | 40 | 49 | 51 |
| 23 | 26 | — | — | — | — | — | — | — | — | — | — | — | — | — | — | — | — | 3 | — | 24 | 34 | 52 |
| 63 | 56 | — | — | — | — | — | — | — | — | — | — | — | — | — | — | — | — | 2 | — | 84 | 109 | 53 |
| 22 | 3 | — | — | — | — | — | — | — | — | — | — | — | — | — | — | — | — | 1 | — | 32 | 53 | 54 |
| 20 | 11 | — | — | — | — | — | — | — | — | — | — | — | — | — | — | — | — | — | — | 19 | 23 | 55 |
| 81 | 109 | — | — | — | — | — | — | — | — | — | — | — | — | — | — | — | — | 6 | — | 77 | 62 | 56 |
| 72 | 146 | — | — | 1 | — | — | — | — | — | — | — | 7 | — | 3 | 4 | 2 | — | 101 | 1 | 127 | 121 | 57 |
| 36 | 56 | — | — | — | — | — | — | — | — | — | — | — | — | — | — | — | — | 3 | 1 | 57 | 54 | 58 |