



CENSUS 1971

**PART X-A
TOWN & VILLAGE DIRECTORY
PART X-B
PRIMARY CENSUS ABSTRACT**

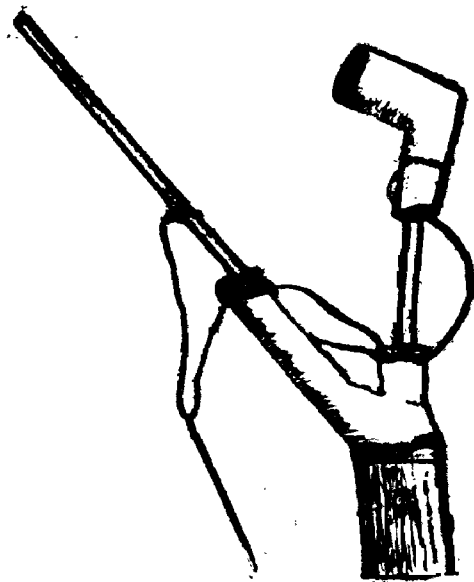
**SERIES—12
MANIPUR**

**DISTRICT
CENSUS
HANDBOOK**

MANIPUR SOUTH DISTRICT

H. RANBIR SINGH
of the Manipur Civil Service
Director of Census Operations, Manipur.

MANIPUR SOUTH DISTRICT



MOTIF

The smoking pipe is an important household article of almost all the tribal communities inhabiting Manipur South District.

CENSUS OF INDIA 1971
LIST OF PUBLICATIONS

Central Government Publications—Census of India 1971-Series-12-Manipur is being published in the following parts :

<i>Part Number</i>	<i>Subject covered</i>	
I-B	General Report.	
I-B	Detailed Analysis of the Demographic, Social, Cultural and Migration Pattern.	
I-C	Subsidiary Tables.	
II-A	General Population Tables ('A' Series).	
II-B	Economic Tables ('B' Series).	
II-C(i)	Distribution of Population, Mother Tongue and Religion, Scheduled Castes and Scheduled Tribes.	
II-C (ii)	Other Social and Cultural Tables and Fertility Tables, Tables on Household Composition, Single Year Age., Marital Status, Educational Levels, Scheduled Castes and Scheduled Tribes etc. Bilingualism.	
III	Establishments Reports and Tables ('E' Series).	
IV-A	Housing Report and Housing Subsidiary Tables.	
IV-B	Housing Tables.	
V	Special Tables and Ethnographic Notes on Scheduled Castes and Scheduled Tribes.	
VI-A	Town Directory.	
VI-B	Special Survey Reports on Selected Towns.	
VI-C	Survey Reports on Selected Villages.	
VII	Special Report on Graduate and Technical Personnel.	
VIII-A	Administration Report—Enumeration	For Official use only.
VIII-B	Administration Report—Tabulation	
IX	Census Atlas.	

DISTRICT CENSUS HANDBOOK

X-A	Town and Village Directory.
X-B	Village and Townwise Primary Census Abstract.
X-C	Analytical Report, Departmental Statistics and District Census Tables.

CONTENTS

	Page(s)
PREFACE	v—vi
FIGURES AT A GLANCE	vii—viii
ALPHABETICAL LIST OF VILLAGES	ix—xiii
Part A—Town and Village Directory	
General Note	...
Introductory Note on Town and Village Directory	xviii—xxv
Town Directory and its Appendices	
Statement I—Status, Growth History and Functional Category of Towns	... xxviii
Statement II—Physical Aspects and Location of Towns, 1969	... xxviii
Statement III—Civic Finance, 1968-69	... xxix
Statement IV—Civic and other Amenities, 1969	... xxix
Statement V—Medical, Educational, Recreational and Cultural Facilities in Towns, 1969...	xxx—xxxii
Statement VI—Trade, Commerce, Industry and Banking, 1969	... xxx—xxxii
Statement VII—Population by Religion, 1971	... xxx—xxxii
Appendix I—List of urban areas as per Location Code Numbers	... xxxii
Village Directory	
Tipaimukh Sub-Division	... xxxiii—xxxv
Thanlon Sub-Division	... xxxvii—xxxix
Churachandpur North (Henglep) Sub-Division	... xli—xlv
Churachandpur Sub-Division	... xlvii—lv
Thingat Sub-Division	... lvii—lxi
Abstract of Amenities at each Sub-Division	... 1—2
Part B—Village and Townwise Primary Census Abstract	
General Note	
Primary Census Abstract	... 6
Tipaimukh Sub-Division	... 10—12
Thanlon Sub-Division	... 14—16
Churachandpur North (Henglep) Sub-Division	... 20—24
Churachandpur Sub-Division	— 28—36
Thingat Sub-Division	... 40—44
Statement showing jurisdiction of Enumerator's Block in the urban areas	... 45
MAPS	
District Map	Frontis piece
	Facing Page
Tipaimukh Sub-Division	" " ... 9
Thanlon Sub-Division	" " ... 13
Churachandpur North (Henglep) Sub-Division	" " ... 19
Churachandpur Sub-Division	" " ... 27
Thingat Sub-Division	" " ... 39

PREFACE

The publication of District Census Handbooks began with 1951 Census. In the past, they were brought out under the title of "Village Handbooks" which furnished only the population totals. Though they are prepared by the Census Organisation, they are brought out as State Government publications.

The District Census Handbook of 1971 furnishes Primary Census data upto the village level for rural areas and enumerator's block level for urban areas. From 1971 Census, a separate part called the "Town Directory" is being published so that comprehensive information can be collected about urban areas of the State. We are also furnishing detailed information about rural areas in the "Village Directory" together with the Alphabetical List of Villages.

The District Census Handbooks of 1971 are produced in three parts as under :—

Part—A

- (1) Town Directory
- (2) Village Directory

Part—B

- (1) Urban Block and Villagewise Primary Census Abstract

Part—C

- (1) Analytical Report
- (2) Administrative Statistics
- (3) Census Tables

Originally, it was decided that each part of the publication would be brought out separately. But since the data for Parts A and B have been prepared almost simultaneously, it is decided to combine the two parts into one volume. Part C will be published later on when the official statistics from various departments of the State Government are fully available.

The Town Directory of 1971 contains detailed information about the status, growth history and functional category of towns and their physical aspects, location, Municipal finances, civic and other amenities like sewerage, protected water-supply, fire-fighting service, electrification, etc. It also furnishes information about medical, educational, recreational and cultural facilities which are available at the towns. Detailed information about trade, commerce, industry and banking, etc. is also furnished. The Town Directory contains the population of the town according to 1971 Census by religion and Scheduled Caste and Scheduled Tribe.

The Village Directory furnishes information about the amenities available at the village such as educational and medical, supply of electric power, drinking water facility, communication through road, rail, kutcha road, pucca road and bus route, existence of post, telegraph and telephone facilities, etc. In it is also recorded information about staple food, area under various uses like forest, cultivable land and source and extent of irrigation, cultivable waste and name of the nearest town and its distance, day on which 'bazar' is being held and its importance from religious, historical and archaeological point of view.

The Primary Census Abstract furnishes information about the number of occupied residential houses and households, total population including Scheduled Caste and Scheduled Tribe population, literacy and the distribution of working population into nine industrial categories of workers and non-workers.

Part C of the District Census Handbook contains a short write-up and incorporates the administrative statistics and the Census Tables of the district. The analytical report studies the social, economic and demographic changes which have undergone in the district within the last ten years.

Maps

The District Census Handbook includes District and Sub-divisional maps. The District map will show the position of the district in the State, the Sub-divisional boundaries, location of towns and large villages with population size 5000+, communications, water features, etc. Similarly, the Sub-divisional map is furnished at the beginning of Primary Census Abstract of each Sub-division. The map indicates the boundaries of each village and town within the Sub-division and the location code number of each village. The villages have been shown by dots of different sizes.

ACKNOWLEDGEMENTS

Population enumeration is an arduous work and an equally arduous and different task is the processing and compilation of the data to be used in various Census publications.

In the history of Census publications in this State, the District Census Handbook, Manipur appeared for the first time in the series of the 1961 Census publications when the then Union Territory of Manipur was treated as one district for the purpose. At the time of the 1971 Census enumeration, there were already five districts in Manipur namely, Manipur Central, Manipur East, Manipur North, Manipur South and Manipur West ;

and one Census Handbook has to be produced for each district. The compilation of the Handbook might have been extremely difficult but for the timely help and active co-operation extended by the various State and Central Government Departments. I am grateful to all the Deputy Commissioners and the Sub-divisional Officers for furnishing the data in respect of all the districts and the sub-divisions of Manipur.

The District Census Handbook section of this office functioned under the direct control of Shri N. Jogendra Singh, Assistant Director of Census Operations (HQ) as Shri B.M. Das, Assistant Director of Census Operations (Tabulation) opted for reversion to his parent Department by the middle of December, 1971 when the compilation of the various Census tables was in progress. This produced a temporary setback but under the efficient and able guidance of Shri N. Jogendra Singh who shouldered the entire responsibility of checking and verifying data in addition to the discharge of his normal

administrative work, the compilation of the Handbook progressed smoothly. Shri N. Jogendra Singh also took pains to draft the entire report. Shri Singh has been ably assisted by Shri Ng. Imo Singh, Statistical Assistant of this office in collecting information from various Departments of the Central and State Governments in Manipur. The Census tables have been prepared by the tabulation staff and the maps by a team of Draftsmen headed by Shri R.K. Chourjit Singh, Cartographer of this office.

I would like to place on record my deep sense of gratitude to Shri L. Ibomcha Singh, Superintendent of Government Press for printing of the Handbook with alacrity.

I shall be failing in my duty if I do not place on record my gratefulness to Shri A. Chandra Sekhar, Registrar General of India and Dr. B.K. Roy Burman, Deputy Registrar General (Social Studies) for the guidance and help extended to me in preparing the Handbook.

Imphal,
.....1973.

H. RANBIR SINGH,
Director of Census Operations,
Manipur.

FIGURES AT A GLANCE

		<i>Manipur State</i>	<i>Manipur South District</i>
POPULATION TOTAL	Persons	1,072,753	98,114
	Males	541,675	49,647
	Females	531,078	48,467
RURAL	Persons	931,261	89,408
	Males	470,231	45,176
	Females	461,030	44,232
URBAN	Persons	141,492	8,706
	Males	71,444	4,471
	Females	70,048	4,235
DECENNIAL POPULATION GROWTH RATE 1961-71		+37.53	+50.70
AREA IN Km²		22,356	4,581
DENSITY OF POPULATION PER Km²		48	21
SEX RATIO (NUMBER OF FEMALES PER 1,000 MALES)		980	976
LITERACY RATE	Persons	32.91	34.68
	Males	46.04	44.84
	Females	19.53	24.28
PERCENTAGE OF URBAN POPULATION TO TOTAL POPULATION		13.19	8.87
PERCENTAGE OF WORKERS TO TOTAL POPULATION (MAIN ACTIVITY ONLY)	Persons	34.57	37.05
	Males	45.31	44.93
	Females	23.62	28.98
PERCENTAGE TO, TOTAL WORKERS			
(i) CULTIVATORS	Persons	67.00	85.29
	Males	68.06	78.96
	Females	64.93	95.35
(ii) AGRICULTURAL LABOURERS	Persons	3.65	1.82
	Males	3.53	2.33
	Females	3.88	1.00
(iii) OTHER WORKERS	Persons	29.35	12.89
	Males	28.41	18.71
	Females	31.19	3.65
PERCENTAGE OF SCHEDULED CASTE POPULATION TO TOTAL POPULATION	Persons	1.53	0.32
	Males	1.53	0.36
	Females	1.47	0.28

FIGURES AT A GLANCE—Concl.

		<i>Manipur State</i>	<i>Manipur South District</i>
PERCENTAGE OF SCHEDULED TRIBE POPULATION TO TOTAL POPULATION	Persons	31.18	93.75
	Males	30.74	92.52
	Females	31.63	95.01
NUMBER OF OCCUPIED RESIDENTIAL HOUSES		1,77,535	15,051
NUMBER OF VILLAGES	Total	1,993	366
	Inhabited	1,949	362
	Uninhabited	44	4
NUMBER OF URBAN AREAS		8	1

ALPHABETICAL LIST OF VILLAGES OF TIPAIMUKH SUB-DIVISION.

Sl. No.	Name of village	Location Code No.	Sl. No.	Name of village	Location Code No.
1	2	3	1	2	3
1.	Kangreng	5	12.	Pherzol	19
2.	Kh. Jahol	3	13.	Rovakot	12
3.	Kh. Jaikhan	4	14.	Sartuinek	9
4.	Leisen	20	15.	Senvon	13
5.	Loibol	18	16.	Sibpurikhal	1
6.	Lungthulien	14	17.	Taithu	16
7.	Ngampabung	7	18.	Thingkra	6
8.	P. Munte	2	19.	Thingpan	22
9.	Parbung	11	20.	Tinsong	17
10.	Parvacham	21	21.	Tipaimukh	10
11.	Patpuimun	8	22.	Toulbung	15

ALPHABETICAL LIST OF VILLAGES OF THANLON SUB-DIVISION

Sl. No.	Name of village	Location Code No.	Sl. No.	Name of village	Location Code No.
1	2	3	1	2	3
1.	Aibulon	25	16.	Parkhuang	23
2.	Bukpi	22	17.	Phaikholum (J)	2
3.	Dailon	6	18.	Phaijang	3
4.	Hansip	24	19.	Phaipheng	16
5.	Jangkum (Zopi)	21	20.	Phaitong	28
6.	Kailem	17	21.	Sinjang	11
7.	Khayang	27	22.	Sinjol	29
8.	Leijangphai	13	23.	Songtal	30
9.	Maite	15	24.	Suangpekmun	8
10.	Mongon	10	25.	Suangsang	5
11.	Mualnuam	19	26.	Suathumphai	7
12.	Mualpheng	20	27.	Sumtuk	26
13.	Nathialbok	1	28.	Thanlon	9
14.	Pamjal	12	29.	Tuikumuallum	14
15.	Pangen	4	30.	Umtal (Molkui)	18

ALPHABETICAL LIST OF VILLAGES OF CHURACHANDPUR NORTH SUB-DIVISION (HENGLEP)

Sl. No.	Name of village	Location Code No.	Sl. No.	Name of village	Location Code No.
1	2	3	1	2	3
1.	Aina	12	38.	Mollen	62
2.	B. Mongzang	26	39.	Molphei Tampak	35
3.	Bizang Tampak Gangte	36	40.	Monghlang	22
4.	Bungkot	27	41.	Mongken	29
5.	Bungphajol	46	42.	Munpi Chongkhojou	15
6.	Charoi Khullen & Khunou	42	43.	Nabil	53
7.	Chehjang	38	44.	Nabil Khuman	52
8.	Chingmei Kabui	1	45.	Nahjang	65
9.	Chingmei Kuki	2	46.	Nalon	50
10.	Chothe Munpi	25	47.	Naran Seina/Chingphei	48
11.	Daibangkot	33	48.	Næpkou	71
12.	Golenkct	28	49.	Nau Panglon	5
13.	Gouthang	24	50.	New Pangsang	18
14.	Henglep	74	51.	Ningthiching	49
15.	Hlangzang	21	52.	Nungsai	9
16.	Humkot	57	53.	Old Pangsang	17
17.	Ingourok	40	54.	Phaibong	70
18.	Jounoi	56	55.	Phailen	63
19.	Kamkeilon	8	56.	Phoipi	61
20.	Kharipi	66	57.	Sadu Khoiroi	47
21.	Khenjang	60	48.	Saichang	10
22.	Khongjanglok	69	59.	Sangkong	68
23.	Kokodan Khuman	37	60.	Sanglel	4
24.	Kolchung	59	61.	Santing	11
25.	Kolhen	72	62.	Silean	54
26.	Kungpi Naosen	39	63.	Singmun	14
27.	Lailong (L)	7	64.	Songkot	23
28.	Lailong (S)	6	65.	Songphu	64
29.	Lamdan Kabui	45	66.	Teizang	31
30.	Lamdan Kuki	41	67.	Thenjang	20
31.	Leilon Khuman	55	68.	Thingkeu	16
32.	Loilamkot	51	69.	Tokpa Kabui	44
33.	Lungchong	13	70.	Tonghlang	34
34.	Majuron Khunou	43	71.	Ukha	30
35.	Majuron Kuki	58	72.	Vantumbung	3
36.	Mamong	67	73.	Vungbuk	19
37.	Moldak	73	74.	Zongmakot	32

ALPHABETICAL LIST OF VILLAGES OF CHURACHANDPUR SUB-DIVISION

Sl. No.	Name of village	Location Code No.	Sl. No.	Name of village	Location Code No.
1	2	3	1	2	3
1.	Aimol	7	53.	Keirap Khunthak	9
2.	Bijang	28	54.	Khodang	154
3.	Bijang Tampak	26	55.	Khoirentak Khuman	18
4.	Bisanmol	94	56.	Khoirentak Khunou	17
5.	Bishenpur Kabui	3	57.	Khochijang	60
6.	Boklui	103	58.	Khongkho Tampak/K. Kotlien	41
7.	Boljol	54	59.	Khongmun	132
8.	Bollen	96	60.	Khoinoi	173
9.	Bonglusi	136	61.	Khonom	167
10.	Bunglon	20	62.	Khonomphai	151
11.	Buoljang	48	63.	Khopibung	117
12.	Buongmol	74	64.	Khousabung	19
13.	Chaiba	2	65.	Kolmun	64
14.	Changpikot	127	66.	Kulbung	125
15.	Chehjang	5	67.	Kumbipukhri	57
16.	Chinglangmei	148	68.	Kwan	168
17.	Chothe/Chothe Sanareng	4	69.	Laika Muolsau	29
18.	Churachandpur Hill Town (Outside Notified Area)	74(A)	70.	Lailampat	134
19.	Churachandpur Lambulane/Mata Lambulance	78	71.	Laimanai Kabui	13
20.	Churachandpur Mission	77	72.	Laimanai Khongjai	14
21.	Dampi (Akhumbung)	152	73.	Lairik Vaison/Vaison	59
22.	Dongjang	158	74.	Lalumbung	147
23.	Dopkon	131	75.	Lamjang	99
24.	Dumsaumual	115	76.	Langjingmanbi	16
25.	Gangpizhai	61	77.	Leisan Tampak	155
26.	Gangpimol (i)	84	78.	Leisang	49
27.	Gangpimol (ii)	169	79.	Lhungjang	129
28.	Gelbung	140	80.	Lingsiphai	93
29.	Geljang	33	81.	Louchulbung	8
30.	Geljang Hlangbung	98	82.	Lukhumbi	146
31.	Gelmol Khunou	69	83.	Lunggil	157
32.	Gelmol Khuman	75	84.	Maujang	153
33.	Gotengphai	135	85.	Mata	95
34.	Gothol	32	86.	Matamoltam	97
35.	H. Kotlien	130	87.	Matjang	42
36.	Haotak Khullen	143	88.	Moirang Mantak	138
37.	Haotak Phailen	144	89.	Molbam	116
38.	Hengken	159	90.	Molhoi	40
39.	Hengkot	80	91.	Molkot	106
40.	Hiangjang	62	92.	Molngat	30
41.	Hita Khuncu	177	93.	Molnom	66
42.	Hlangjol	72	94.	Molpi	105
43.	Hlavom	104	95.	Molnom Songgel	67
44.	Hmarveag	70	96.	Mongbung	166
45.	Janglianphai	55	97.	Mongem/Khongmun	109
46.	Kangathei	22	98.	Mongjang Tampak	58
47.	Kangoi Paolen	43	99.	Monglianphai	50
48.	Kangvai	39	100.	Mualvaipai	120
49.	Kaprang	47	101.	Muntha Tampak	118
50.	Kawnpui	87	102.	Moulsang	27
51.	Keirap Khullen (Haotak)	12	103.	New Khaokol	176
52.	Keirap Khunkha	10	104.	Ngairong	137
			105.	Ngaiyan	1

ALPHABETICAL LIST OF VILLAGES OF CHURACHANDPUR SUB-DIVISION—Concl'd.

Sl. No.	Name of village	Location Code No.	Sl. No.	Name of village	Location Code No.
1	2	3	1	2	3
106.	Ngathal	86	143.	Tangmual	91
107.	Ngoiphai	100	144.	Tanguam	85
108.	Ngurte	111	145.	Teiseng/Mongkom	63
109.	Nuomjang	128	146.	Tharoiok	31
110.	Old Khaokol	172	147.	Thengjang	6
111.	Pearsonmum	76	148.	Thenmol	112
112.	Pengjang	45	149.	Thingchom	123
113.	Phailen	73	150.	Thingkangphai	88
114.	Phaihel	92	151.	Thengjac Uyungmakhong/Gelmed Khunou	25
115.	Phaisanphai	37	152.	Thoukhaitbang Sengdo	36
116.	Phoisangbung	34	153.	Thumkhonglok	11
117.	Pholjang	35	154.	Tolnom (I)	89
118.	Phunchongjang	21	155.	Tolnom (II)	139
119.	Pungkot Ninjang	133	156.	Tolphei	79
120.	Sagang	145	157.	Torbung/S. Kollien	46
121.	Saibok	170	158.	Toupokpi (Khengjang)	56
122.	Saiden	122	159.	Tuallian	52
123.	Saikot	119	160.	Tuibong	68
124.	Saikul	124	161.	Tuibul/Tuibuljang	113
125.	Saipum	102	162.	Tuikham	108
126.	Salbung	65	163.	Tuikham Daijang	110
127.	Salva Hlangbung	83	164.	Tuining	163
128.	Samulamlam	149	165.	Tuining Khal	162
129.	Sangaikot	165	166.	Tuinu/Mauden	160
130.	Sanpangjal	23	167.	Tuiring Phaisan	150
131.	Sekken	101	168.	Tuitengphai	114
132.	Sielmat	71	169.	Tuithapi	121
133.	Siden	126	170.	Tuitum Khongkhai	175
134.	Sijang	142	171.	Tuitum Zoukhup	164
135.	Singheu	174	172.	Ukha Tampak	38
136.	Songgel (Tanjengturel Mapan)	156	173.	Uyung Makhong	24
137.	Songgol	171	174.	Vajing	53
138.	Songpek	161	175.	Vazang	141
139.	Songpi	81	176.	Yaingang Khuman	15
140.	Songsibok	90	177.	Yongmakot	44
141.	Sumtukphai	107	178.	Zoljam	51
142.	Takvom	82			

ALPHABETICAL LIST OF VILLAGES OF THINGHAT SUB-DIVISION

Sl. No.	Name of village	Location Code No.	Sl. No.	Name of village	Location Code No.
1	2	3	1	2	3
1.	Alusingtam	6	32.	Ngalzang	48
2.	Behiang (J)	47	33.	Old Mulam	16
3.	Behiang (T)	46	34.	Panglian	13
4.	Behiang (V)	50	35.	Phaimol	20
5.	Belbing	17	36.	Sialbu	35
6.	Belpuan	26	37.	Siallutak	62
7.	Bualkot	54	38.	Sialnah	57
8.	Buangbal	10	39.	Sialsih	52
9.	Buksau	21	40.	Simbuk	24
10.	Chiangpi	33	41.	Singhat (West/East)	30
11.	Hiangdung	12	42.	Singtam	3
12.	Hiangmual	9	43.	Suangdoh	38
13.	Hiangtam (New)	60	44.	Sungphuh	49
14.	Hiangtam (V)	53	45.	Sumchinlum	27
15.	Kaikuanbal	19	46.	Tanglian Mullam	15
16.	Kangkap	41	47.	Tangpijol	56
17.	Khajang Temnol	28	48.	Teikot	29
18.	Khuaitlum	40	49.	Temmol (Lancha)	58
19.	Kullian	11	50.	Theigotang	61
20.	Likhai	55	51.	Thengjol (K)	23
21.	Lungchin	44	52.	Tonglon (D)	8
22.	Lungthul (D)	37	53.	Tonglon (K)	5
23.	Lungthul (E)	43	54.	Tonglon (P)	4
24.	Lungthul (L)	36	55.	Tonglon (T)	7
25.	Lungthul (T)	42	56.	Tonjang	51
26.	Mongkem	32	57.	Tuilakjang	34
27.	Maukot	31	58.	Tuikuimallum (Saungdai)	45
28.	Mongjang	59	59.	Vokbual (L)	1
29.	Mualjing	39	60.	Vokbual (M)	2
30.	Muallum	18	61.	Zabellei	22
31.	Munpi	25	62.	Zezaw	14

PART X-A
TOWN AND VILLAGE
DIRECTORY

TOWN AND VILLAGE DIRECTORY

The Town and Village Directory of 1971 Census is presented in Part A of the District Census Handbook. Part B of the District Census Handbook contains the Primary Census Abstract.

In order to facilitate presentation a number of abbreviations have been used in both the Directories. The abbreviations used in each Statement of the Town Directory are given below in Statement A. Statement B gives a list of abbreviations used in the Village Directory.

STATEMENT A List of Abbreviations used in the Town Directory

STATEMENT I

Column : 5

- | | | |
|------------------------------------|-----|-----|
| 1. Municipality | ... | M |
| 2. Notified Area Committee/Council | ... | NAC |

STATEMENT II

Column : 13

- | | | |
|--------------------|-----|--------------------------------------|
| 1. Navigable River | ... | R—Given after the name of the River. |
|--------------------|-----|--------------------------------------|

STATEMENT IV

Column : 3

- | | | |
|----------------|-----|----|
| 1. Pucca Road | ... | PR |
| 2. Kutcha Road | ... | KR |

Column : 8

- | | | |
|-------------------------------|-----|----|
| 1. Wheel Barrows | ... | WB |
| 2. Septic Tank Latrines | ... | ST |
| 3. Soak Pits or Leaching Pits | ... | PT |

Column : 4

- | | | |
|------------------------------|-----|-----|
| 1. Open Surface Drainage | ... | OSD |
| 2. Kutcha Drainage | ... | KD |
| 3. Pit System (or Soak Pits) | ... | PT |

Column : 9

- | | | |
|--------------|-----|---|
| 1. Tap Water | ... | T |
|--------------|-----|---|

STATEMENT V

Column : 3

- | | | |
|----------------------------------|-----|-----|
| 1. Hospital | ... | H |
| 2. Dispensary | ... | D |
| 3. T.B. Clinic | ... | TBC |
| 4. Health Centre | ... | HC |
| 5. Nursing Home | ... | NH |
| 6. Family Planning Centre | ... | FC |
| 7. Other Medical Institutions... | ... | O |

Column : 5

- | | | |
|--|-----|-----|
| 1. Arts College only | ... | A |
| 2. Arts & Science College | ... | AS |
| 3. Combined Arts, Science and Commerce College | ... | ASC |
| 4. Law College | ... | L |

Column: 17

- | | | |
|-------------------|-----|----|
| 1. Public Library | ... | PL |
|-------------------|-----|----|

STATEMENT B List of Abbreviations used in the Village Directory

Col. No.	Amenity	Abbreviations used	Col. No.	Amenity	Abbreviations used	
4.	Primary School	Pr. S.	6.	Electricity	E	
	Middle School	Mid. S.		7.	Tap	T
	Junior High School	Jr. H.S.			Well	W
	Junior Basic School	J.B.S.			Tank	TK
	Upgraded Junior Basic School	U.J.B.S.			Tube Well	TW
	High School	H.S.			River	R
	Higher Secondary School	H.S. S.			Fountain	F
	College	C			Others	O
	Industrial School	I.S.		8.	Pucca Road	PR
	Training School	Tr. S.			Kutcha Road	KR
5.	Other Educational Institutions	O.S.	9.	Post Office	PO	
	Hospital	H		Branch Post Office	BPO	
	Dispensary	D		Telegraph Office	TO	
	Primary Health Centre	H.C.		Post and Telegraph Office	PTO	
	Maternity Home Centre	M		Not available	NA	
	Child Welfare Centre	C.W.				
	Family Planning Centre	F.C.				

INTRODUCTORY NOTE ON TOWN AND VILLAGE DIRECTORY

1. History of District Census Handbook

The District Census Handbook was published for the first time in 1951. Since then the Handbook is being published regularly. The 1951 series of the Handbook varied in content and size from State to State although it had general information of value in regard to each village, like existence of primary and secondary schools, nearness to railway station, drinking water facilities, etc. etc. However, the Handbook of 1961 maintained some sort of uniformity in the manner of presentation of statistical data, maps and other useful information. The District Census Handbooks of 1961 were sub-divided into the following three parts :—

PART I—THE DISTRICT

- (i) Introductory Essay
- (ii) Brief Gazetteer of place names

PART II—STATISTICS

- (i) Census Tables
- (ii) Villagewise list of Industrial Establishments
- (iii) Handicraft Tables
- (iv) Departmental or official Statistics

PART III—VILLAGE DIRECTORY

- (i) Explanatory Note
- (ii) Village Directory
- (iii) Sub-Divisional Maps

The District Census Handbook of 1971 aims at making available to the people, the Central and the State Governments, the local bodies, academic institutions and to all the Census data users the information yielded through the Census. In order that the data are promptly released the District Census Handbooks are divided into three convenient parts so that Parts A and B which contain the essential data down to village and town can be released earlier.

The Handbook will be brought out as a State Government publication. It is a comprehensive compendium giving the Census and administrative Statistics in addition to a brief write-up introducing the district in which the historical background, the physical features, the soils, the state of agriculture, industry, education public health, communication etc. are all discussed together with a brief—gazetteer of places. The value of the book is enhanced by including in it the district map and the sub-division maps which give the location of every village.

2. Scope of the District Census Handbook

The District Census Handbook consists of the following three parts :—

- Part (A) —Village and Town Directory.
- Part (B) —Village and Townwise Primary Census Abstract
- Part (C) —Analytical report and Administration Statements and District Census-Tables.

Part A : Town and Village Directory

The District Census Handbook Part A incorporates the Town Directory along with the Village Directory for the concerned district. At the 1971 Census Urban Studies forms the main ancillary project, and a separate consolidated Town Directory is being published at All India Level as well as State Level in Part VI—A. There will be one consolidated publication at the All India Level in which all the towns of the country will be arranged in the alphabetical order and all the seven statements published. In an appendix, the location of each Town i.e. State and District in which it is located and the geographical coordinates is given. A second appendix will show the distribution of towns, statewide and within it in the order of population size.

The Village and Town Directory particulars in the District Census Handbook Part A are presented sub-divisionwise within each district. First, the Town Directory particulars are given in the statements prescribed and then the villages arranged in the order of location code number. An appendix gives the villages of each sub-division arranged in an alphabetical order and indicates the code number of the village to facilitate the location of any particular village in the Village Directory.

Part B : Primary Census Abstract

The District Census Handbook Part B gives the Primary Census Abstract figures within a district, sub-divisionwise and within it for each Town and for each village. For each Town the Primary Census Abstract figures are provided wardwise and further down to the Census enumerator's blocks. The constitution of each enumerator's block in terms of the house numbers or other boundary marks is described in a statement accompanying the Primary Census Abstract of each town. For each Sub-division, the Town-Primary Census Abstract is followed by the villagewise Primary Census Abstract, the villages being arranged in the order of location code number.

At the beginning of each District Volume of the Primary Census Abstract there is a map of the District showing the Sub-divisional boundaries, location of the towns and large villages of population

size 5000 +, communications, rivers, hills, forests etc. (with an inset map showing the location of the District in the State). There is also a map of each Sub-division before the Town and Village Primary Census Abstracts of the Sub-division are presented, indicating the boundaries of each village and town within the Sub-division and the location code number of each. The village will be shown by different symbols according to the population size class. The communications, rivers, etc., are also shown. The location of High School and other higher educational institutions, important markets, cultural centres are also shown. Inset map showing the location of the Sub-division in the district is given.

Part C : Analytical report and Administration Statements and District Census Tables.

The last part i.e. Part C of the District Census Handbook contains a short write-up and incorporates the administrative statistics and the Census Tables of the district.

3. Note on Town Directory

Churachandpur is the only town which lies within South District.

The following criteria were adopted for treating a place as town at the 1971 Census.

1. All places with a Municipality, Corporation or Cantonment or Notified Town Areas, and
2. All other places which satisfied the following criteria:—
 - (a) The estimated population at 1971 Census should be at least 5000.
 - (b) The density of population per Sq. Kilometre should not be below 400.
 - (c) 75 percent of the male working population should follow non-agricultural pursuits.
3. The towns are distributed into six classes as detailed below :—

Classification of towns	Population size
Class I	1,00,000—and above
Class II	50,000—99,999
Class III	20,000—49,999
Class IV	10,000—19,999
Class V	5,000—9,999
Class VI	Below 5,000

The class I towns are termed as Cities.

- B. The Town Directory is prepared in the following seven statements. The details of the data covered in these statements are given below :—

Statement I

Statement I gives the details relating to the status of the towns, growth history of towns since 1901 and their functional categories in 1961 Census and 1971 Census.

Statement II

This statement furnishes the details of physical aspects and location of the towns. Further details such as altitude of the town (in metres), annual rainfall (in mm) and minimum and maximum temperatures (in centigrade) are also given. The statement also gives the details of distance of the towns from the nearest city with a population of 1 lakh and above, from state Headquarters, District Headquarters, and Sub-divisional Headquarters from the nearest railway station and bus route. It also furnishes the details as to whether or not the town has a navigable river or canal within 10 Km. and the name of the sea port within 50 Km.

Statement III

This statement gives the details of Municipal finance for the year 1968-69. It covers the receipts under different heads such as receipt through taxes, receipt derived from Municipal property and powers, Government grant, loans, advances and other sources. It also indicates the items of expenditure on different heads like general administration, public safety, public health and convenience, public works, public institution and others.

Statement IV

This statement gives the details relating to criteria and other amenities. It includes information on the type of road with length, system of sewerage/drainage, number of latrines by types, method of disposal of night soil, source and capacity of protected water supply and availability of fire-fighting services. The statement also furnishes the details of the number of Electric connections by types.

Statement V

This statement gives the details relating to medical, educational, and cultural facilities in the town. Further details relating to medical institutions by types and the number of beds in each type of institution are also covered. It includes the particulars of different types of educational institutions, facilities of stadia, cinemas, auditoria or drama halls and libraries.

Statement VI

This statement gives the details relating to trade, commerce, industry and banking. The statement gives details of the three most important commodities imported in the towns, three important commodities exported from the town and three important commodities manufactured in the town. It also provides the number of banks and co-operative credit societies.

Statement VII

This statement gives the population of the town by religion.

C. During 1961 Census there was no town. Churachandpur was notified as town for the first time in 1971 Census.

Note on Statement I.

The details of the town relating to status, growth history and functional categories are given in the statement. The civic administration status of the town is recorded in column 5 of the statement by using the following abbreviations.

<i>Status</i>	<i>Abbreviation</i>
1. Notified Area Committee/Council	NAC

Columns 14 and 15 of the statement give the functional category of the town according to 1961 Census and 1971 Census. The method adopted for determining the functional category is uniform for 1961 and 1971 Census. The functional categories are worked out on the basis of the following formula.

The nine Industrial Categories of workers adopted in 1971 Census are grouped into five sectors as follows.

	<i>Categories</i>
(1) Agricultural and its allied activities	I, II, III & IV
(2) Industrial including construction	V, VI
(3) Trade and Commerce	VII
(4) Transport, Storage and Communications	VIII
(5) Other services	IX

The percentage of workers under each of the above five groups to total working population is worked out for the town. The town is then classified according to the percentage value which determines the characteristic of the town as Primary activity, industrial, commercial, transport and service, etc. on the following basis.

- (i) If one sector of the economy absorbs more than two fifths of the total working population (i.e. more than 40%) then the town would be designated by that particular industrial category which is found predominant, e.g. industrial, commercial, transport, service or primary.
- (ii) If the percentage falling under any one industrial category is less than 40, then the next predominant industrial category is taken into account, so that their total comes to three

fifths of the working population i.e. 60%. Such a town would be designated as industry-cum-service town or commerce-cum-transport town, etc. as the figures may indicate.

- (iii) If the total of any two categories does not come upto 60% then the third predominant industrial category in order of merit is taken into account and after 60% of the working population is accounted for the town is designated as industry-cum-service-cum-transport town and so on.

On the above basis, Churachandpur town has been assigned functional categories, Table No. 1 below gives the distribution of town by different functional categories. The town has only one functional characteristic.

TABLE NO. 1

Distribution of Towns by functional categories.

<i>Functional Categories</i>	<i>Total No. of towns.</i>
Primary activities	1

Note on Statement II

This statement gives the physical aspects and the location particulars of towns. Particulars regarding data on the altitude of the town are obtained from the Revenue Department. Details regarding temperature and rainfall are also obtained from the Revenue Department.

From the statement it may be seen that Imphal is the nearest city having population more than one lakh in the district. The town has bus facilities and the nearest railway station is Dimapur. It has no navigable canal.

Note on Statement III

This statement furnishes details of town finance from 1968-69. The town has no receipt through taxes or revenue derived from municipal properties and power apart from taxation. It depends on Government grant. There is a Notified Area Committee. The following table shows the receipt and expenditure.

TABLE NO. 2

Per capita receipt and expenditure by size class of towns.

Size Class of Town	Number of Towns	Per capita						
		Receipt (Rs.)			Expenditure (Rs.)			
		Total Receipt	Receipt through taxes	Receipt from other sources	Total Expenditure	Expenditure on public health and conveniences	Expenditure on public institution	Expenditure on all other aspects
I 100,000 and over
II 50,000 to 99,999
III 20,000 to 49,999
IV 10,000 to 19,999
V 5,000 to 9,999	1	5.06	...	5.06	5.03	5.03

Note on Statement IV

Statement IV gives the civic and other amenities available in the town. The following abbreviations are used in the statement.

Column 3

Road length

1. Pucca Road
2. Kutcha Road

Abbreviation

- PR
KR

Column 4

System of Sewerage/Drainage

1. Kutcha Drainage

KD

Column 8

Method of disposal of night soil

1. Scak pits or Leaching pits

PT

Column 9

Source of Protected Water Supply

1. Tap Water

T

From the statement it will be seen that the town has no water borne or service latrine. Soak pits are used for disposal of night soil. Fire fighting service is not available in the town. But, domestic, industrial, commercial and other connections are available in this town.

Note on Statement V

This statement gives details relating to medical, educational and other cultural facilities in the town. The following abbreviations are used.

Column 3

Type of medical facilities

1. Hospital

H

Column 5

Type of college

1. Art college

A

The educational facilities are limited. Medical College and Technical Institutions and other vocational training institutes are not available. The town has no stadia and big public library which are centres of recreational and cultural facilities.

Abbreviations

TABLE NO. 3

Medical Facilities

Sl. No.	Name of Town	Number of beds in medical institutions	Number of beds per 1,000 population
1.	Churachandpur	50	5.743

TABLE NO.

Secondary and Primary schools per 1,000 population.

Sl. No.	Name of the town	Number per 1,000 population	
		Secondary school	Primary school
1.	Churachandpur	0.080	0.230

The average number of Secondary Schools per 1,000 population from the town is 0.080 and that of Primary School is 0.230.

Note on Statement VI

Statement VI gives details relating to trade, commerce, industry and banking in the town. Banking facilities are not available. The only important commodities manufactured in the town are biscuit, cake and puff etc.

Notes and explanations on Village Directory

Manipur South is a new district formed from the former Churachandpur Sub-Division. The District has 366 villages which are distributed in 5 Sub-Divisions. The following is the distribution of the villages in the various sub-divisions.

Sl. No.	Name of Sub-Division	Number of villages
1.	Tipaimukh	22
2.	Thanlon	30
3.	Churachandpur North (Henglep)	74
4.	Churachandpur	178
5.	Thinghat	62
		366

The villagewise particulars regarding the different types of amenities and land use data have been incorporated in the Village Directory.

The following abbreviations have been used for explaining the various terms :—

Sl. No.	Item	Abbreviations
4.	Primary School	... Pr.S.
	Middle School	... Mid. S.
	Junior High School	... Jr.H.S.
	Junior Basic School	... J.B.S.
	Upgraded Junior Basic School	... U.J.B.S.
	High School	... H.S.
	Higher Secondary School	... H.S.S.
	College	... C
	Industrial School	... I.S.
5.	Training School	... Tr. S.
	Other Educational Institutions	... O.S.
	Hospital	... H
	Dispensary	... D
	Primary Health Centre	... H.C.
6.	Maternity House	... M
	Child Welfare Centre	... C.W.
	Family Planning Centre	... F.C.
	Electricity	... E
	7.	Tap
Well		... W
Tank		... TK
Tubewell		... TW
River		... R
Fountain		... F
Canal		... C
Others		... O

Sl. No.	Item	Abbreviations
8.	Pucca Road	... PR
	Kutch Road	... KR
9.	Post Office	... PO
	Branch Post Office	... BPO
	Telegraph Office	... TO
	Post and Telegraph Office	... PTO
	Telephone	... Phone
	Not Available	... N.A.

(a) Sub-Divisional Abstract of Amenities

A Sub-Divisionwise abstract of the educational, medical and the other amenities available in the villages is given in an Appendix to the Village Directory.

It may be seen from the abstract that 163 villages have Primary School facilities. There are 203 villages without primary school which includes 4 deserted villages. The details of villages without a primary school are as follows :—

Sl. No.	Name of Sub-Division	No. of villages without Primary School	No. of deserted villages
(1)	Tipaimukh	15	...
(2)	Thanlon	4	...
(3)	Churachandpur North (Henglep)	46	2
(4)	Churachandpur	111	2
(5)	Thinghat	27	...
	Total—	203	4

There are 203 villages which are without Primary Schools.

There are 6 villages which have Secondary Schools. These villages lie in Churachandpur Sub-Division. The remaining Sub-Divisions are without Secondary Schools.

There are 13 villages having dispensaries and the number of hospitals available in the district are 2. Three Sub-Divisions are still devoid of hospitals. There is no primary health centre in any of the villages.

Only 8 villages out of 366 villages are electrified. There are still 3 sub-divisions where Power Supply is not available.

Most of the villages depend on tap, well, river, reservoir, tank and fountain for water supply. The main source of drinking water facilities is reservoir.

There are few well developed roads. Only 57 villages of Churachandpur and Thinghat sub-divisions have Pucca Roads. There are 311 villages having Kutcha Road.

As regards Postal and Telegraph facilities it may be seen from the statement that there is no village having Post Office and Telegraph Office. There are 29 villages where Branch Post Offices are scattered.

(b) Distribution of villages by Educational Amenities

Table No. 6 shows the distribution of villages having educational amenities by distance from the nearest town.

TABLE NO. 6

Distribution of villages having educational amenities by distance from the nearest town.

Sl. No.	Distance from the nearest town	Number of villages	Number of villages having				
			Primary school	Middle school	High or Higher secondary school	Collage	Others
1.	5 Km. or less	76	28	14	4
2.	6-10 Km.	45	16	11	1
3.	11-15 Km.	27	8	5	1
4.	16-25 Km.	45	24	2
5.	26-50 Km.	95	43	3	3
6.	51-100 Km.	48	25	11	3
7.	101-200 Km.	23	15	5	1	...	4
8.	201 Km. and above	7	4	2
Total—		366@	163	53	7	...	10

Out of 362 inhabited villages, 163 villages have the facilities of Primary School while 6 villages have the facility of Secondary Schools. It may be seen that most of the High Schools or Higher Secondary Schools are in the villages within 5 Km. from the nearest town.

@ This includes 4 uninhabited villages.

(c) Medical facilities

Distribution of medical institutions per 100 Sq. Km. is given in the following table.

TABLE NO. 7

Medical facility per 100 Sq. Kms.

Sl. No.	Name of Sub-Division	No. of villages without Primary School	No. of deserted villages
1.	Tipaimukh	804	0.49
2.	Thanlon	1291	0.39
3.	Churachandpur North (Henglep)	717	0.14
4.	Churachandpur	668	0.45
5.	Thinghat	1101	0.18

The table will show that the number of medical institutions per 100 Sq. Km. is highest for Churachandpur sub-division.

(d) Electricity

Only 7 villages have electricity. The distribution of these villages by their distance from the nearest town is as under :—

TABLE NO. 8

Distribution of villages with electricity and distance from the nearest town.

Sl. No.	Distance from the nearest town	Total Number of villages	Number of villages with electric power supply
1	2	3	4
1.	5 Kms. or less	76	6
2.	6—10 Km.	45	1
3.	11—15 Km.	27	...
4.	16—25 Km.	45	...
5.	26—50 Km.	95	...
6.	51—100 Km.	48	...
7.	101—200 Km.	23	...
8.	201 Kms. and above	7	...
Total—		366*	7

*4 uninhabited villages are included.

Out of 366 villages only 7 villages have electricity. The proportion of the villages electrified decreases with the increase of distance from the nearest town.

(e) **Communication**

The following table gives the distribution of villages having different types of communication facilities by distance from the nearest town.

TABLE NO. 9

Distribution of villages with different communication facilities and distance from the nearest town.

Sl. No.	Distance from the nearest town	Number of villages	Number of villages connected by					Others
			Pucca Road	Kutchu Road	Pucca road and river	Pucca road and rail	Kutchu Road and rail	
1	2	3	4	5	6	7	8	9
1.	5 Kms. or less	76	21	53
2.	6—10 Km.	45	14	31
3.	11—15 Km.	27	10	15
4.	16—25 Km.	45	...	44
5.	26—50 Km.	95	9	86
6.	51—100 Km.	48	3	45
7.	101—200 Km.	23	...	23
8.	201 Km. and above	7	...	7
	Total—	366	57	304

It may be seen that only 57 villages out of 366 villages have facilities of pucca road. The proportion of villages having pucca road facilities decreases with the increase in distance from the nearest town.

(f) **Number of Post Offices**

The following table gives the distribution of Post Offices per 100 Sq. Km.

TABLE NO. 10

Nuber of Post Offices per 100 sq. km.

Sl. No.	Name of sub-division	Total area in sq. km.	Number of post offices per 100 sq. km.
1.	Tipaimukh	804	0.87
2.	Thanlon	1291	0.46
3.	Churachandpur North (Henglep)	717	0.42
4.	Churachandpur	668	1.49
5.	Thinghat	1101	0.27

It may be seen that Churachandpur sub-division has the largest number of Post Offices per 100 Sq. Km. In the remaining sub-division it varies from 0.27 to 0.87.

(g) **Land sue.**

The following table gives the percentage of average cultivable waste per village to average cultivated land per village by distance from the nearest town. The cultivable waste land includes pasture and grazing land and area under miscellaneous trees and groves but does not include orchards.

TABLE NO. 11

Percentage of average cultivable waste per village to average cultivated land per village by distance group from the nearest town.

Sl. No.	Distance from the nearest town	Number of villages	Total cultivated land (in hectares)	Average cultivated land per village (in hectares)	Total cultivable waste (in hectares)	Average cultivable waste per village (in hectares)	Percentage of average cultivable waste per village to average cultivated land per village
1	2	3	4	5	6	7	8
1.	5 Km. or less	76	4002	53	385	5	9
2.	6—10 Km.	45	2277	51	118	3	6
3.	11—15 Km.	27	2033	75	410	15	20
4.	16—25 Km.	45	5495	122	1871	42	34
5.	26—50 Km.	95	15159	160	9660	102	64
6.	51—100 Km.	48	9371	195	27382	570	292
7.	101—200 Km.	23	5601	244	17260	750	307
8.	201 Km. and above	7	714	102	2763	395	387
Total—		366*	44652	122	59849	163	917

*4 Uninhabited villages are included.

It may be seen from the table that average cultivated land per village comes out to 122 hectares. The average cultivated waste per village works out to be 163 hectares.

TOWN DIRECTORY

TOWN DIRECTORY
STATEMENT—I

Status, Growth History and Functional Category of Towns

Sl. No.	Name of Town	Location Code No.	Sub-Division	Civic Administration status in 1970	Population of the Town at the Censuses of										Functional Category		
					1901	1911	1921	1931	1941	1951	1961	1971	1961 (Census)	1971 (Census)			
1	2	3	4	5	6	7	8	9	10	11	12	13	14	15			
1.	Churachandpur	3/1	Churachandpur	NAC	(Notified as town for the first time in 1971 Census)										8706	Industry	Primary Activities.

TOWN DIRECTORY
STATEMENT—II

Physical Aspects and Location of Towns, 1969

Sl. No.	Name of Town	Altitude (in metre)	Annual rainfall (in mm)	Temperature (in centigrade)	Nearest city with Population of 1 lakh or more	State H.Q.	District H.Q.	Sub-Divisional H.Q.	Railway station	Road route	Bus route	Name of and Road distance (Km) from		
												Navigable river/canal (if within 50 km)	Sea Port (if within 10 km)	
1	2	3	4	5	6	7	8	9	10	11	12	13	14	
1.	Churachandpur	920	1099.9	46.6	6.66	Imphal (58.0)	Imphal (58.0)	Churachandpur (O)	Churachandpur (O)	Dimapur (272)	Churachandpur (O)

TOWN DIRECTORY
STATEMENT—III
Civic Finance, 1968-69

Sl. No. of Town	Receipt (Rs. '00)										Expenditure (Rs. '00)					
	Receipt through taxes etc.	Revenue derived from municipal properties and powers apart from taxation	Government grant	Loan	Advance	Other sources	Total receipt	General Administration	Public safety	Public Health and conveniences	Public work	Public Institution	Others	Total Expenditures		
1	2	3	4	5	6	7	8	9	10	11	12	13	14	15	16	
1.	Churachandpur	40,815	3,225	44,040	3,537	40,239	43,776	

TOWN DIRECTORY
STATEMENT—IV
Civic and other Amenities, 1969

Sl. No.	Name of Town	Road length (in KM)	System of sewerage/drainage	No. of latrines	Method of disposal of night soil	Protected Water Supply	Fire fighting service	Electrification (Number of connection)							
								Water borne	Others	Source	Capacity	Domes-tic	Indus-trial	Con-mercial	Road lighting points
1	2	3	4	5	6	7	8	9	10	11	12	13	14	15	16
1.	Churachandpur	PR(7.20) KR(4.75)	KD	—	—	1,760	PT	T	269,000 gallons	—	309	1	3	53	—

**TOWN
STATEMENT**
Medical, Educational, Recreational

Sl. No.	Name of Town	Medical Facilities					Educational		
		Hospitals/Dispensaries/T.B. Clinics/Health Centres Nursing Homes etc.	Beds in medical institutions noted in Col. 3	Arts/Science/Commerce Colleges etc.	Medical Colleges	Engineering Colleges	Polytechnics	Recognised shorthand, typewriting & other vocational training institutes	
1	2	3	4	5	6	7	8	9	
1.	Churachandpur	H(1)	50	A(1)	

**TOWN
STATEMENT**
Trade, Commerce, Industry

Sl. No.	Name of Town	Names of three most important commodities imported			Names of three most important commodities exported		
		1st	2nd	3rd	1st	2nd	3rd
1	2	3	4	5	6	7	8
1.	Churachandpur	Sugar	Rice	Dal	Maize	Mustard seed	Dal Chini

**TOWN
STATEMENT**
Population by

Sl. No.	Name of Town	Buddhists		Christians		Hindu		Jains	
		M	F	M	F	M	F	M	F
1	2	3	4	5	6	7	8	9	10
1.	Churachandpur	3365	3438	1069	768	4	...

DIRECTORY

—V

and Cultural Facilities in Towns, 1969

(Figures indicate number of units)

Facilities				Recreational & Cultural Facilities			
Higher Secondary or Secondary Schools	Junior Secondary/Middle Schools	Primary Schools	Others	Stadia	Cinemas	Auditoria/Drama Halls	Public libraries including reading rooms
10	11	12	13	14	15	16	17
7	5	2	3	...	1	1	...

DIRECTORY

—VI

and Banking, 1969

Names of three most important commodities manufactured			No. of banks	No. of agricultural credit societies	No. of non-agricultural credit societies	Remarks
1st	2nd	3rd	12	13	14	15
Biscuit, cake, puff	1	13	...

DIRECTORY

—VII

religion 1971

Muslims		Sikhs		Others		Religion not stated	
M	F	M	F	M	F	M	F
11	12	13	14	15	16	17	18
7	4	17	16	9	9

APPENDIX--1

List of urban areas as per Location Code Numbers.

Name of Sub-division	Location Code No.	Name of urban Area	Location Code No.
Churachandpur	3/4	Churachandpur N.A.C.	3/1

VILLAGE DIRECTORY

***TIPAIMUKH
SUB-DIVISION***

SUB-DIVISION : TIPAIMUKH

VILLAGE
Amenities and

Location Code No.	Name of village	Total area of the village (in Hectares)	Amenities available within the village						Staple Food
			Educational	Medical	Power Supply	Drinking water	Communi- cations	Post & Telegraph	
1	2	3	4	5	6	7	8	9	10
1.	Sibpurikhal	NA	Pr.S—1	R	KR	...	Rice
2.	P. Munte	NA	Pr.S—1 Mid.S—1	D	...	R	KR	BPO	-do-
3.	Kh. Jahol	NA	R	KR	...	-do-
4.	Kh. Jaikhan	NA	Pr.S—1	R	KR	...	-do-
5.	Kangreng	NA	Pr.S—1	R	KR	...	-do-
6.	Thingkra	NA	Mid S—1	R	KR	...	-do-
7.	Ngampabung	NA	R	KR	...	-do-
8.	Patpuimun	NA	Pr.S—1	D	...	R	KR	BPO	-do-
9.	Sartuinek	NA	R	KR	...	-do-
10.	Tipaimukh	NA	R	KR	BPO	-do-
11.	Parbung	NA	Mid S—1	R	KR	BPO	-do-
12.	Rovakot	NA	Mid. S—1	TK	KR	...	-do-
13.	Senvon	NA	Mid. S—6 H.S.—1	TK	KR	BPO	-do-
14.	Lungthulien	NA	Mid. S—1	D	...	TK/R	KR	...	-do-
15.	Tuolbung	NA	TK	KR	...	-do-
16.	Taithu	NA	TK	KR	...	-do-
17.	Tinsong	NA	Mid. S—1	D	...	TK	KR	BPO	-do-
18.	Loi bol	NA	Mid. S—1	R	KR	...	-do-
19.	Pherzol	NA	Mid. S—1	R	KR	BPO	-do-
20.	Leisen	NA	TK	KR	...	-do-
21.	Porvachan	NA	Pr. S—1 Mid. S—2	TK	KR	...	-do-
22.	Thingpan	NA	Pr. S—1	W	KR	...	-do-

Hill areas are not cadastrally surveyed. Hence villagewise area is not available.

DIRECTORY

Land use

Land use (i.e. area under different types of land use in Hectares rounded to the nearest unit)									
Forest	Cultivable land			Culturable waste (i.e. pasture & grazing land and area under Misc. trees and groves but does not include Orchards)	Area not available for cultivation Area which cannot be cultivated (e.g. area covered by village site, barrel & unculturable land)	Nearest Town and distance in Kms.	Day or days of the market/ Hat if any, held in the village	Remarks including any place or religious historical or Archaeological interest	Location Code No.
	Agricultural land (i.e. areas sown with crops covered by Orchards and current follows)	(a) Total area under Jhum cultivation	(b) period of rotation						
11	12	13(a)	13(b)	14	15	16	17	18	19
NA	115	95	After 5 Years	560	3350	Churachandpur—269	Every Monday	...	1
NA	...	125	-do-	432	3283	Churachandpur—225	2
NA	...	71	-do-	361	3152	Churachandpur—214	3
NA	...	53	-do-	230	3813	Churachandpur—273	4
NA	...	138	-do-	712	3246	Churachandpur—226	5
NA	...	36	-do-	144	1100	Churachandpur—239	6
NA	...	81	-do-	324	2411	Churachandpur—238	7
NA	...	245	-do-	980	6199	Churachandpur—156	8
NA	...	107	-do-	428	3305	Churachandpur—144	9
NA	...	7	-do-	88	673	Churachandpur—129	10
NA	...	229	-do-	916	3463	Churachandpur—130	11
NA	...	708	-do-	2260	800	Churachandpur—121	12
NA	...	840	-do-	1000	2000	Churachandpur—122	13
NA	...	188	-do-	678	3486	Churachandpur—112	14
NA	...	1000	-do-	2321	263	Churachandpur—103	15
NA	...	123	-do-	492	3993	Churachandpur—99	16
NA	...	691	-do-	3000	405	Churachandpur—73	17
NA	...	500	-do-	1916	400	Churachandpur—95	18
NA	...	2025	-do-	2917	690	Churachandpur—92	19
NA	...	1016	-do-	1285	515	Churachandpur—73	20
NA	...	1080	-do-	940	540	Churachandpur—103	21
NA	...	180	-do-	540	176	Churachandpur—120	22

**THANLON
SUB-DIVISION**

SUB-DIVISION : THANLON

VILLAGE
Amenities and

Loca- tion Code No.	Name of the village	Total area of the village (in Hectares)	Amenities available within the village						Staple Food
			Educational	Medical	Power supply	Drinking water	Communi- cations	Post & Telegraph	
1	2	3	4	5	6	7	8	9	10
1.	Nathialbok	NA	Pr.S-1	F	KR	...	Rice
2.	Phaikholum (j)	NA	Pr.S-1	T	KR	...	-do-
3.	Phaijang	NA	Pr.S-3 Mid.S-1	D	...	F	KR	BPO	-do-
4.	Pangen	NA	Mid.S-1	F	KR	...	-do-
5.	Suangsang	NA	Pr.S-6	F/R	KR	...	-do-
6.	Dailon	NA	Pr.S-1	F	KR	...	-do-
7.	Suathumphai	NA	Pr.S-2	R	KR	...	-do-
8.	Suangpekmun	NA	Pr.S-2	F	KR	...	-do-
9.	Thanlon	NA	Pr.S-3 JBS-1	H	...	T/F	KR	BPO	-do-
			Jr. H.S-1						
10.	Mongon	NA	Pr.S-1	F	KR	...	-do-
11.	Sinjang	NA	Pr.S-1	TK	KR	...	-do-
12.	Pamjal	NA	Pr.S-1	F	KR	BPO	-do-
13.	Leijangphai	NA	Mid.S-1	D	...	R	KR	...	-do-
14.	Tuikumualum	NA	R	KR	...	-do-
15.	Maite	NA	Pr.S-1	F	KR	...	-do-
16.	Phaipheng	NA	Pr.S-2	F	KR	...	-do-
17.	Kailem	NA	Mid.S-1	T	KR	...	-do-
18.	Umtal (Molkui)	NA	Pr.S-1	F	KR	...	-do-
19.	Mualnuam	NA	Pr.S-1	T	KR	...	-do-
20.	Mualpheng	NA	Pr.S-1	F	KR	...	-do-
21.	Jangkum (Zopi)	NA	Pr.S-1	F	KR	...	-do-
22.	Bukpi	NA	Pr.S-1	T	KR	...	-do-
			Jr.H.S-1						
23.	Parkhuang	NA	Pr.S-1	T	KR	...	-do-
24.	Hansip	NA	Pr.S-1	D	...	T	KR	BPO	-do-
			Jr.H.S-1						
25.	Aibulon	NA	Pr.S-1	F	KR	...	-do-
26.	Sumtuk	NA	Pr.S-1	F	KR	...	-do-
27.	Khayang	NA	Pr.S-1	T	KR	BPO	-do-
28.	Phaitong	NA	Pr.S-1	F	KR	...	-do-
29.	Sinjol	NA	Pr.S-1	T	KR	...	-do-
30.	Songtal	NA	Pr.S-1	D	...	T	KR	BPO	-do-
			Jr.H.S-1						

Hill areas are not cadastrally surveyed. Hence villagewise area is not available.

DIRECTORY
Land use.

Land use (i.e. area under different types of land use in Hectares rounded to the nearest unit)						Nearest Town and distance in Kms.	Day or days of the month that if any, held in the village	Remarks including any place or religious, historical or Archaeological interest	Location Code No.
Forest	Cultivable land			Culturable waste (i.e. pasture & grazing land and area under Misc. trees and groves but does not include Orchards)	Area not available for cultivation				
	Agricultural land (i.e. areas sown with crops covered by Orchards and current fallows)	(a) Total area under Jhum cultivation	(b) Period of rotation						
11	12	13(a)	13(b)	14	15	16	17	18	19
6	NA	22	1 Year	168	5	Churachandpur—56	1
4	NA	28	-do-	200	4	Churachandpur—64	2
6	NA	90	-do-	306	5	Churachandpur—64	3
6	NA	42	-do-	292	5	Churachandpur—67	4
10	NA	160	-do-	120	10	Churachandpur—72	5
6	NA	56	-do-	390	6	Churachandpur—101	6
17	NA	115	-do-	430	12	Churachandpur—93	7
8	NA	56	-do-	390	6	Churachandpur—101	8
20	NA	210	-do-	1650	10	Churachandpur—109	9
8	NA	27	-do-	342	12	Churachandpur—93	10
4	NA	40	-do-	280	7	Churachandpur—90	11
10	NA	74	-do-	500	6	Churachandpur—92	12
6	NA	28	-do-	200	4	Churachandpur—80	13
6	NA	35	-do-	208	6	Churachandpur—101	14
7	NA	40	-do-	111	3	Churachandpur—101	15
15	NA	85	-do-	222	7	Churachandpur—64	16
10	NA	63	-do-	445	6	Churachandpur—64	17
6	NA	64	-do-	448	4	Churachandpur—70	18
15	NA	100	-do-	683	120	Churachandpur—80	19
5	NA	35	-do-	315	4	Churachandpur—93	20
2	NA	5	-do-	28	2	Churachandpur—96	21
8	NA	125	-do-	900	6	Churachandpur—103	22
6	NA	66	-do-	450	4	Churachandpur—101	23
8	NA	140	-do-	960	5	Churachandpur—101	24
6	NA	85	-do-	640	5	Churachandpur—105	25
4	NA	45	-do-	240	4	Churachandpur—101	26
4	NA	24	-do-	170	3	Churachandpur—103	27
4	NA	35	-do-	320	4	Churachandpur—107	28
6	NA	100	-do-	680	4	Churachandpur—101	29
22	NA	125	-do-	850	100	Churachandpur—91	30

***CHURACHANDPUR NORTH (HENGLEP)
SUB-DIVISION***

SUB-DIVISION : CHURACHANDPUR NORTH (HENGLEP)

VILLAGE
Amenities and

Location Code No.	Name of the Village	Total area of the village (in Hectares)	Amenities available within the village					Staple Food	
			Educational	Medical	Power supply	Drinking water	Communications		Post & Telegraph
1	2	3	4	5	6	7	8	9	10
1.	Chingmei Kabui	NA	Reservoir	KR	...	Rice
2.	Chingmei Kuki	NA	-do-	KR	...	-do-
3.	Vantungbung	NA	Pr. S.—1	-do-	KR	...	-do-
4.	Sangiel	NA	-do-	KR	...	-do-
5.	Nau Panglon	NA	-do-	KR	...	-do-
6.	Lailong (S)	NA	Pr.S—1	-do-	KR	...	-do-
7.	Lailong (L)	NA	-do-	KR	...	-do-
8.	Kamkeilon	NA	Pr.S—1	-do-	KR	...	-do-
9.	Nungsai	NA	Pr.S—1	D	...	-do-	KR	...	-do-
10.	Saichang	NA	-do-	KR	...	-do-
11.	Santing	NA	-do-	KR	...	-do-
12.	Aina	NA	-do-	KR	...	-do-
13.	Lungchong	NA	-do-	KR	...	-do-
14.	Singmun	NA	-do-	KR	...	-do-
15.	Munpi Chongkhojou	NA	Pr.S—1	-do-	KR	...	-do-
16.	Thingkeu	NA	Mid.S—1	-do-	KR	...	-do-
17.	Old Pangsang	NA	Pr.S—1	-do-	KR	BPO	-do-
18.	New Pangsang	NA	-do-	KR	...	-do-
19.	Vungbuk	NA	Pr.S—1	-do-	KR	...	-do-
20.	Thenjang	NA	Pr.S—1	-do-	KR	...	-do-
21.	Hlanzang	NA	-do-	KR	...	-do-
22.	Monghlang	NA	Pr.S—1	-do-	KR	...	-do-
23.	Songkot	NA	-do-	KR	...	-do-
24.	Gouthang	NA	-do-	KR	...	-do-
25.	Chothemunpi	NA	Pr. S—1	-do-	KR	...	-do-
26.	B. Mongzang	NA	-do-	KR	...	-do-
27.	Bungkot	NA	-do-	KR	...	-do-
28.	Golenkot	NA	-do-	KR	...	-do-
29.	Mongken	NA	-do-	KR	...	-do-
30.	Ukha	NA	Pr. S.—1	-do-	KR	...	-do-
31.	Teizang	NA	Pr. S.—1	-do-	KR	...	-do-
32.	Zongmakot	NA	-do-	KR	...	-do-
33.	Daibangkot	NA	Pr. S.—1	-do-	KR	...	DESERTED
34.	Tonghlang	NA	Pr. S.—1	-do-	KR	...	Rice
35.	Molphei Tampak	NA	Mid. S.—1	-do-	KR	...	-do-
36.	Bizang Tampak Gangte	NA	-do-	KR	...	-do-
37.	Kokodan Khuman	Pr. S.—1	-do-	KR	...	-do-
38.	Chehjang	NA	-do-	KR	...	-do-
39.	Kungpi Naosen	NA	Pr. S.—1	-do-	KR	...	-do-
40.	Ingourok	NA	Pr. S.—1	-do-	KR	...	-do-
41.	Lamdan Kuki	NA	-do-	KR	...	-do-
42.	Charoikhullen and Khunou	NA	Mid. S—1	-do-	KR	...	-do-
43.	Majuron Khunou	NA	Pr. S—1	-do-	KR	...	-do-
44.	Tokpa Kabui	NA	-do-	KR	...	-do-
45.	Lamdan Kabui	NA	Pr.S—1	-do-	KR	...	-do-
46.	Bungphajol	NA	-do-	KR	...	-do-
47.	Sadu Koiroi	NA	-do-	KR	...	-do-
48.	Naranseina/Chingphei	NA	Pr. S—1	-do-	KR	...	-do-
49.	Ningthiching	NA	-do-	KR	...	-do-
50.	Nalon	NA	-do-	KR	...	-do-
51.	Loilamkot	NA	-do-	KR	...	-do-
52.	Nabil Khuman	NA	Pr.S—1	-do-	KR	...	-do-

DIRECTORY

Land Use

Land use (i.e. area under different types of land use in Hectares rounded to the nearest unit)						Nearest Town and distance in Kms.	Day or days of the market hat if any, held in the village	Remarks including any place or religious historical or Archaeological interest	Location Code No.
Forest	Cultivable land			Culturable waste (i.e. pasture & grazing land and area under Misc. trees and groves but does not include Orchards)	Area not available for cultivation				
	Agricultural land (i.e. areas sown with crops covered by Orchards and current fallows)								
	Land under permanent cultivation including wet rice cultivation and dry rice cultivation	(a) Total area under Jhum cultivation	(b) Period of rotation		Area which cannot be cultivated (e.g. area covered by village site, barrel & un-culturable land)				
11	12	13(a)	13(b)	14	15	16	17	18	19
14	100	160	10 Years	2	4	Churachandpur—46	...	Church	1
8	96	120	-do-	2	4	Churachandpur—45	...	-do-	2
20	120	240	-do-	4	6	Churachandpur—46	...	-do-	3
8	80	200	-do-	2	4	Churachandpur—46	...	-do-	4
9	120	160	-do-	2	4	Churachandpur—64	...	-do-	5
9	112	200	-do-	3	4	Churachandpur—48	...	-do-	6
9	96	180	-do-	3	4	Churachandpur—48	...	-do-	7
10	92	200	-do-	4	4	Churachandpur—40	...	-do-	8
11	96	200	-do-	5	5	Churachandpur—32	...	-do-	9
13	100	220	-do-	5	4	Churachandpur—35	...	-do-	10
16	96	240	-do-	8	5	Churachandpur—32	...	-do-	11
10	100	120	-do-	3	4	Churachandpur—26	...	-do-	12
9	92	160	-do-	2	4	Churachandpur—26	...	-do-	13
9	120	180	-do-	4	5	Churachandpur—24	...	-do-	14
10	140	160	-do-	5	4	Churachandpur—27	...	-do-	15
15	160	100	-do-	4	5	Churachandpur—26	...	-do-	16
11	172	120	-do-	4	4	Churachandpur—22	...	-do-	17
10	120	100	-do-	3	3	Churachandpur—20	...	-do-	18
10	120	120	-do-	3	3	Churachandpur—20	...	-do-	19
10	160	100	-do-	2	4	Churachandpur—20	...	-do-	20
11	200	120	-do-	4	5	Churachandpur—26	...	-do-	21
10	120	48	-do-	4	5	Churachandpur—26	...	-do-	22
10	120	52	-do-	5	5	Churachandpur—20	...	-do-	23
4	100	96	-do-	3	4	Churachandpur—33	...	-do-	24
6	120	92	-do-	4	4	Churachandpur—30	...	-do-	25
5	140	80	-do-	4	4	Churachandpur—30	...	-do-	26
4	120	60	-do-	4	5	Churachandpur—30	...	-do-	27
5	140	60	-do-	3	4	Churachandpur—22	...	-do-	28
5	120	120	-do-	3	3	Churachandpur—26	...	-do-	29
6	140	100	-do-	7	3	Churachandpur—22	...	-do-	30
5	120	120	-do-	7	4	Churachandpur—19	...	-do-	31
DESERTED						Churachandpur—14	32
						Churachandpur—20	33
15	300	316	-do-	11	15	Churachandpur—22	...	Church	34
5	80	100	-do-	4	5	Churachandpur—19	...	-do-	35
32	120	100	-do-	8	5	Churachandpur—20	...	-do-	36
7	140	100	-do-	5	4	Churachandpur—30	...	-do-	37
7	120	80	-do-	4	3	Churachandpur—30	...	-do-	38
5	140	80	-do-	5	4	Churachandpur—34	...	-do-	39
5	120	88	-do-	5	4	Churachandpur—34	...	-do-	40
5	120	88	-do-	5	4	Churachandpur—34	...	-do-	41
6	109	120	-do-	4	4	Churachandpur—34	...	-do-	42
5	120	120	-do-	4	4	Churachandpur—34	...	-do-	43
5	100	120	-do-	4	4	Churachandpur—34	...	-do-	44
5	120	80	-do-	4	4	Churachandpur—34	...	-do-	45
5	120	100	-do-	4	4	Churachandpur—40	...	-do-	46
5	120	120	-do-	4	5	Churachandpur—26	...	-do-	47
5	120	100	-do-	5	4	Churachandpur—26	...	-do-	48
5	120	92	-do-	5	4	Churachandpur—26	...	-do-	49
5	120	120	-do-	5	3	Churachandpur—24	...	-do-	50
7	100	120	-do-	4	4	Churachandpur—26	...	-do-	51
8	120	140	-do-	7	4	Churachandpur—24	...	-do-	52

SUB-DIVISION : CHURACHANDPUR NORTH (HENGLEP)

VILLAGE
Amenities and

Location Code No.	Name of the village	Total area of the village (in Hectares)	Amenities available within the village						Staple Food
			Educational	Medical	Power supply	Drinking water	Communications	Post & Telegraph	
1	2	3	4	5	6	7	8	9	10
53.	Nabil	NA	Pr. S—1	Reservoir	KR	BPO	Rice
54.	Silean	NA	-do-	KR	...	-do-
55.	Leilon Khuman	NA	-do-	KR	...	-do-
56.	Jounoi	NA	-do-	KR	...	-do-
57.	Humkot	NA	-do-	KR	...	-do-
58.	Majaron Kuki	NA	-do-	KR	...	-do-
59.	Kolchung	NA	Pr. S—1	-do-	KR	...	-do-
60.	Khenzang	NA	-do-	KR	...	-do-
61.	Phoipi	NA	-do-	KR	...	-do-
62.	Mollen	NA	-do-	KR	...	-do-
63.	Phailen	NA	-do-	KR	...	-do-
64.	Songphu	NA	Pr.S—1	-do-	KR	...	-do-
65.	Nahjang	NA	Pr.S—1	-do-	KR	...	-do-
66.	Khanpi	NA	-do-	KR	...	-do-
67.	Mamong	NA	-do-	KR	...	-do-
68.	Sangkong	NA	-do-	KR	...	-do-
69.	Khongjanglok	NA	-do-	KR	...	-do-
70.	Phajbong	NA	Pr.S—1	-do-	KR	...	-do-
71.	Napphou	NA	Pr.S—1	-do-	KR	...	-do-
72.	Kothen	NA	Pr.S—1	-do-	KR	...	-do-
73.	Moldak	NA	-do-	KR	...	-do-
74.	Henglep	NA	Pr.S—1	-do-	KR	BPO	-do-

Hill Areas are not cadastrally surveyed. Hence villagewise area is not available.

DIRECTORY

Land use

Land use (i.e. area under different types of land use in Hectares rounded to the nearest unit)

Forest	Cultivable land			Culturable waste (i.e. pasture & grazing land and area under Misc. trees and groves but does not include Orchards)	Area not available for cultivation Area which cannot be cultivated (e.g. area covered by village site, barrel & un-culturable land)	Nearest Town and distance in Kms.	Day or days of the market/hat if any, held in the village	Remarks including any place or religious historical or Archaeological interest	Location Code No.
	Agricultural land (i.e. areas sown with crops covered by Orchards and current follows)	(a) Total area under Jhum cultivation	(b) Period of rotation						
	Land under permanent cultivation including wet rice cultivation and dry rice cultivation								
11	12	13(a)	13(b)	14	15	16	17	18	19
8	120	160	10 Yrs.	7	5	Churachandpur—22	...	Church	53
7	100	120	-do-	5	5	Churachandpur—22	...	-do-	54
7	100	140	-do-	4	5	Churachandpur—22	...	-do-	55
7	104	144	-do-	5	5	Churachandpur—26	...	-do-	56
7	92	120	-do-	5	5	Churachandpur—22	...	-do-	57
6	100	120	-do-	5	4	Churachandpur—48	...	-do-	58
7	120	180	-do-	4	5	Churachandpur—48	...	-do-	59
6	80	140	-do-	4	4	Churachandpur—42	...	-do-	60
8	140	160	-do-	4	5	Churachandpur—38	...	-do-	61
7	144	160	-do-	7	4	Churachandpur—40	...	-do-	62
6	120	100	-do-	4	4	Churachandpur—42	...	-do-	63
6	100	120	-do-	3	4	Churachandpur—40	...	-do-	64
6	92	160	-do-	4	3	Churachandpur—43	...	-do-	65
6	80	120	-do-	4	4	Churachandpur—64	66
6	80	140	-do-	4	5	Churachandpur—67	...	-do-	67
6	120	180	-do-	4	4	Churachandpur—72	...	-do-	68
7	120	140	-do-	4	5	Churachandpur—72	...	-do-	69
8	100	120	-do-	5	4	Churachandpur—77	...	-do-	70
7	104	160	-do-	4	4	Churachandpur—50	...	-do-	71
8	100	140	-do-	4	3	Churachandpur—50	...	-do-	72
7	80	140	-do-	3	2	Churachandpur—28	...	-do-	73
7	80	140	-do-	4	4	Churachandpur—48	...	-do-	74

CHURACHANDPUR
SUB-DIVISION

SUB-DIVISION : CHURACHANDPUR

VILLAGE
Amenities and

Location Code No.	Name of village	Total area of the village (in Hectares)	Amenities available within the village						Post & Telegraph	Staple Food
			Education	Medical	Power Supply	Drinking water	Communi- cation			
1	2	3	4	5	6	7	8	9	10	
1.	Ngariyan	NA	Mid.S.—1	T	KR	...	Rice	
2.	Chaiba	NA	Pr. S.—1	KR	...	-do-	
3.	Bishenpur Kabui	NA	KR	...	-do-	
4.	Chothe/Chothe Sanareng	NA	Pr. S.—1	KR	...	-do-	
5.	Chehjang	NA	Pr. S.—1	KR	...	-do-	
6.	Thenjang	NA	Pr. S.—1	TK	KR	...	-do-	
7.	Aimol	NA	Pr. S.—1	Reservoir	KR	...	-do-	
8.	Louchulbung	NA	Mid. S.—1	TK	KR	...	-do-	
9.	Keirapkhunthak	NA	-do-	
10.	Keirapkhunkha	NA	TK	KR	...	-do-	
11.	Thumkhonglok	NA	Pr. S.—1	KR	...	-do-	
12.	Keirapkhullen (Haotak)	NA	Pr. S.—1	KR	...	-do-	
13.	Laimanai Kabui	NA	KR	...	-do-	
14.	Laimanai Khongjai	NA	Mid. S.—1	Reservoir	KR	...	-do-	
15.	Yaingang Khoman	NA	KR	...	-do-	
16.	Langjing Manbi	NA	Mid. S.—1	TK	KR	...	-do-	
17.	Khoirentak Khunou	NA	Mid. S.—1	T	KR	...	-do-	
18.	Khoirentak Khuman	NA	Pr. S.—1	T	KR	...	-do-	
19.	Khousabung	NA	Mid. S.—1	...	E	TK	KR	...	-do-	
20.	Bunglon	NA	KR	...	-do-	
21.	Phunchongjang	NA	Pr. S.—1	KR	...	-do-	
22.	Kangathei	NA	Pr. S.—1	KR	...	-do-	
23.	Sanpangjal	NA	Pr. S.—1	KR	...	-do-	
24.	Uyungmakhong	NA	KR	...	-do-	
25.	Thongjao Uyungmakhong/ Gelmol Khunou	NA	KR	...	-do-	
26.	Bijang Tampak	NA	KR	...	-do-	
27.	Muolsang	NA	Mid. S.—1	TK	KR	...	-do-	
28.	Bijang	NA	TK	KR	...	-do-	
29.	Laika Muolsau	NA	Pr. S.—1	KR	...	-do-	
30.	Molngat	NA	KR	...	-do-	
31.	Tharailok	NA	KR	...	-do-	
32.	Gothol	NA	Pr. S.—1	KR	...	-do-	
33.	Geljang	NA	Pr. S.—1	KR	BPO	-do-	
34.	Phoisanbung	NA	Pr. S.—1	KR	...	-do-	
35.	Pholjang	NA	Pr. S.—1	KR	...	-do-	
36.	Thoukhaitang Sengdo	NA	Pr. S.—1	KR	...	-do-	
37.	Phaisanphai	NA	Pr. S.—1	KR	...	-do-	
38.	Ukhatampak	NA	Mid. S.—1	PR	...	-do-	
39.	Kangwai	NA	H.Sc.S.—1	T	PR	BPO	-do-	
40.	Molhoi	NA	KR	...	-do-	
41.	Khongkho Tampak/ K. Kotlien	NA	KR	...	-do-	
42.	Matijang	NA	Pr. S.1	KR	...	-do-	
43.	Kangoipaolen	NA	---	---	---	---	KR	...	-do-	
44.	Ycngmokot	NA	---	---	---	---	---	---	DESERTED-	
45.	Pengjang	NA	Pr. S.—1	KR	...	-do-	
46.	Torbung/ S. Kotlien	NA	Mid.S.—1	T	PR	BPO	-do-	
47.	Kaprang	NA	Mid.S.—1	PR	...	-do-	
48.	Buoljang	NA	PR	...	-do-	
49.	Leisang	NA	Mid.S.—1	D	PR	...	-do-	
50.	Monglainpahi	NA	Reservoir	PR	...	-do-	

DIRECTORY

Land use.

Land use (i.e. area under different types of land use in Hectares rounded to the nearest unit)						Nearest Town and distance in Kms.	Day or days of the market/hat if any, held in the village	Remarks including any place or religious, historical or Archaeological interest	Location Code No.
Forest	Cultivable land		Culturable waste (i.e. pasture & grazing land and area under Misc. trees and groves but does not include Orchards)	Area not available for cultivation	Area which cannot be cultivated (e.g., area covered by village site, barren & unculturable land)				
	Agricultural land (i.e. areas sown with crops covered by Orchards and current fallows)	(a) Total area under Jhum cultivation							
11	12	13(a)	13(b)	14	15	16	17	18	19
28	26	24	5 years	6	2	Bishenpur—6	1
...	24	6	5 years	1	...	Bishenpur—3	2
...	16	5	4 years	1	1	Bishenpur—1	3
...	18	2	5 years	1	...	Bishenpur—1	4
...	18	2	1	Bishenpur—3	5
...	20	6	5 years	1	4	Bishenpur—4	6
...	22	3	4	Bishenpur—6	7
...	50	38	5 years	4	2	Bishenpur—6	8
...	9
...	40	36	4 years	3	1	Bishenpur—6	10
...	648	32	5 years	3	1	Moirang—10	11
...	20	10	5 years	7	2	Moirang—10	12
...	76	12	5 years	10	2	Moirang—8	13
...	48	28	5 years	4	2	Moirang—8	14
...	52	24	5 years	3	3	Moirang—8	15
...	11	3	5 years	2	...	Moirang—6	16
...	60	28	5 years	2	1	Moirang—4	17
...	70	20	5 years	4	8	Moirang—5	18
...	40	28	5 years	4	6	Moirang—4	19
...	52	24	5 years	2	1	Moirang—4	20
...	12	...	5 years	2	1	Moirang—4	21
...	48	20	5 years	2	1	Moirang—3	22
...	10	...	5 years	2	1	Moirang—3	23
...	5 years	1	1	Moirang—4	24
...	5 years	1	...	Moirang—4	25
...	5 years	1	1	Moirang—5	26
...	5 years	2	1	Moirang—5	27
...	56	22	5 years	2	1	Moirang—5	28
10	48	5	5 years	4	2	Moirang—5	29
...	5 years	4	4	Moirang—5	30
6	4	4	5 years	2	2	Moirang—5	31
60	10	10	5 years	...	3	Moirang—8	32
...	92	...	5 years	2	2	Moirang—5	33
4	5 years	2	2	Moirang—5	34
...	5 years	2	2	Moirang—5	35
...	5 years	6	6	Moirang—5	36
...	5 years	1	...	Moirang—5	37
...	5 years	2	...	Moirang—5	38
4	5 years	2	2	Churachandpur—13	Daily	...	39
4	4	4	5 years	4	4	Churachandpur—13	40
4	5 years	2	2	Churachandpur—13	41
6	5 years	6	6	Churachandpur—11	42
60	4	28	5 years	8	6	Churachandpur—13	43
DESERTED	Churachandpur—13	44
...	5 years	4	8	Churachandpur—10	45
...	5 years	2	2	Churachandpur—10	46
...	5 years	4	4	Churachandpur—9	47
...	5 years	2	2	Churachandpur—9	48
...	5 years	2	2	Churachandpur—8	49
...	56	...	5 years	2	14	Churachandpur—7	50

SUB-DIVISION : CHURACHANDPUR

VILLAGE
Amenities and

Location Code No.	Name of the village	Total area of the village (in Hectares)	Amenities available within the village						Staple Food
			Educational	Medical	Power supply	Drinking water	Communications	Post & Telegraph	
1	2	3	4	5	6	7	8	9	10
51.	Zoljam	NA	KR	...	Rice
52.	Tuallien	NA	PR	...	-do-
53.	Vajing	NA	PR	...	-do-
54.	Boijoi	NA	W	PR	...	-do-
55.	Janglianphai	NA	PR	...	-do-
56.	Toupokpi (Khengjang)	NA	Pr.S—1	PR	...	-do-
57.	Kumbipukhri	NA	Mid.S—1	TK+W	PR	...	-do-
58.	Mongjang Tampak	NA	TK	PR	...	-do-
59.	Lairikvaison/Vaison	NA	PR	...	-do-
60.	Khochijang	NA	PR	...	-do-
61.	Gangpichai	NA	PR	...	-do-
62.	Hiangjang	NA	PR	...	-do-
63.	Teiseng/ Mongkom	NA	Pr.S—1	PR	...	-do-
64.	Kolmun	NA	Pr.S—1	Reservoir	PR	...	-do-
65.	Salbung	NA	PR	...	-do-
66.	Molnom	NA	H.Sec.S—1	...	E	T	PR	...	-do-
67.	Molnom Songgel	NA	Reservoir	KR	...	-do-
68.	Tuibong	NA	Mid.S—1	...	E	...	PR	...	-do-
69.	Gelmol Khunou	NA	T	...	PR	...	-do-
70.	Hmar Veng	NA	Mid.S—1	PR	...	-do-
71.	Seilmat	NA	H.Sec.S—1	H (Christian)	E	T	PR	...	-do-
72.	Hlangjol	NA	Pr.S—1	KR	...	-do-
73.	Phailen	NA	Pr.S—1	T	PR	...	-do-
74.	Buongmol	NA	T	PR	...	-do-
74.	(A) Churachandpur Hill Town (Outside Notified Area)	NA	E	T	PR	...	-do-
75.	Gelmol Khuman	NA	KR	...	-do-
76.	Pearsonmun	NA	Pr.S—1	...	E	Reservoir	PR	...	-do-
77.	Churachandpur Mission	NA	H.Sec.S—1	...	E	T	PR	BPO	-do-
78.	Churachandpur-Lambulane/ Mata Lambulane	NA	Mid. S—1	T	PR	...	-do-
79.	Tophei	NA	Mid. S—1	PR	BPO	-do-
80.	Hengkot	NA	Reservoir	PR	...	-do-
81.	Songpi	NA	KR	...	-do-
82.	Takvom	NA	Mid. S—1	Reservoir	KR	...	-do-
83.	Salva Hlangbung	NA	KR	...	-do-
84.	Gangpimol (i)	NA	PR	...	-do-
85.	Tanguam	NA	Pr. S—1	Reservoir	KR	...	-do-
86.	Ngathal	NA	TK	PR	...	-do-
87.	Kawnpui	NA	Mid. S—1	PR	BPO	-do-
88.	Thingkangphai	NA	Pr. S—1	TK	PR	...	-do-
89.	Tolnom (i)	NA	KR	...	-do-
90.	Songsibok	NA	KR	...	-do-
91.	Tangmual	NA	KR	...	-do-
92.	Phaiphel	NA	KR	...	-do-
93.	Lingsiphai	NA	Mid. S—1	TK+W	KR	BPO	-do-
94.	Bisanmol	NA	W	KR	...	-do-
95.	Mata	NA	H.Sec.S—1	T	PR	...	-do-
96.	Bollen	NA	Pr.S—1	PR	...	-do-

DIRECTORY

Land Use

Land use (i.e. area under different types of land use in Hectares rounded to the nearest unit)						Nearest Town and distance in Kms.	Day or days of the market/hat if any, held in the village	Remarks including any place or religious historical or Archaeological interest	Location Code No.
Forest	Cultivable land			Culturable waste (i.e. pasture & grazing land and area under Misc. trees and groves but does not include Orchards)	Area not available for cultivation				
	Agricultural land (i.e. areas sown with crops covered by Orchards and current fallows)								
	Land under permanent cultivation including wet rice cultivation and dry rice cultivation	(a) Total area under Jhum cultivation	(b) Period of rotation		Area which cannot be cultivated (e.g. area covered by village site, barren & unculturable land)				
11	12	13(a)	13(b)	14	15	16	17	18	19
...	352	...	5 years	4	12	Churachandpur—7	51
...	22	...	5 years	8	6	Churachandpur—7	52
...	7	...	5 years	1	3	Churachandpur—6	53
...	29	...	5 years	18	24	Churachandpur—5	54
...	35	...	5 years	2	3	Churachandpur—5	55
...	39	...	5 years	7	5	Churachandpur—5	56
...	17	...	5 years	22	16	Churachandpur—4	57
...	15	...	5 years	36	16	Churachandpur—4	58
6	14	54	5 years	28	24	Churachandpur—11	59
8	16	80	5 years	4	28	Churachandpur—11	60
5	44	52	5 years	2	20	Churachandpur—10	61
8	10	72	5 years	1	36	Churachandpur—10	62
11	40	136	5 years	4	24	Churachandpur—8	63
...	45	...	5 years	18	16	Churachandpur—4	64
...	37	...	5 years	1	1	Churachandpur—3	65
...	64	...	5 years	20	23	Churachandpur—3	66
...	33	...	5 years	18	6	Churachandpur—3	67
...	22	...	5 years	12	12	Churachandpur—2	68
...	17	...	5 years	6	14	Churachandpur—1	69
...	2	...	5 years	4	1	Churachandpur—1	70
...	13	...	5 years	8	8	Churachandpur—1	71
3	6	50	5 years	70	75	Churachandpur—2	72
...	52	40	5 years	Churachandpur—2	73
...	92	40	5 years	Churachandpur—3	74
...	8	...	5 years	Churachandpur—1	Daily	...	74
...	140	...	5 years	6	14	Churachandpur—4	75
...	40	60	5 years	Churachandpur—4	76
5	...	60	5 years	6	10	Churachandpur—8	77
140	40	60	5 years	8	8	Churachandpur—8	78
40	40	60	5 years	43	80	Churachandpur—11	79
185	...	103	5 years	138	134	Churachandpur—11	80
2	...	24	5 years	4	2	Churachandpur—11	81
24	...	65	5 years	6	4	Churachandpur—26	82
...	...	300	5 years	...	1	Churachandpur—14	83
...	44	20	5 years	Churachandpur—3	84
...	16	16	5 years	2	1	Churachandpur—3	85
...	...	174	5 years	Churachandpur—26	85
...	100	...	-do-	Churachandpur—3	87
...	164	28	-do-	Churachandpur—3	88
...	56	24	-do-	Churachandpur—4	89
...	60	48	-do-	Churachandpur...4	90
...	8	48	-do-	Churachandpur—4	91
...	4	48	-do-	Churachandpur—4	92
...	20	20	-do-	2	1	Churachandpur—5	93
...	16	48	-do-	Churachandpur—5	94
...	48	40	-do-	1	...	Churachandpur—5	95
...	...	48	-do-	Churachandpur—8	96

SUB-DIVISION : CHURACHANDPUR

VILLAGE
Amenities and

Location Code No.	Name of the Village	Total area of the village (in Hectares)	Amenities available within the village						Staple Food
			Educational	Medical	Power supply	Drinking water	Communi-cations	Post & Telegraph	
1	2	3	4	5	6	7	8	9	10
97.	Mata Moltam	NA	Pr. S—1	PR	...	Rice
98.	Geljang Hlangbung	NA	Pr. S—1	T	PR	BPO	-do-
99.	Lamjang	NA	Mid. S—1	D	...	T	PR	...	-do-
100.	Ngoiphai	NA	Mid. S—1	PR	...	-do-
101.	Sekken	NA	Pr.S—1	KR	...	-do-
102.	Saipum	NA	Mid. S—1	W	KR	...	-do-
103.	Bakiui	NA	Pr.S—1	Reservoir	KR	...	-do-
104.	Hlavon	NA	Pr.S—1	-do-	KR	...	-do-
105.	Molpi	NA	KR	...	-do-
106.	Molkot	NA	KR	...	-do-
107.	Sumtukphai	NA	KR	...	-do-
108.	Tuilkham	NA	Mid. S—1	KR	...	-do-
109.	Mongon/Khongmun	NA	Pr. S—1	KR	...	-do-
110.	Tuikhan Daijang	NA	Reservoir	KR	...	-do-
111.	Ngurte	NA	Mid. S—1	TK	KR	...	-do-
112.	Fhenmol	NA	Pr. S—1	Reservoir	KR	...	-do-
113.	Tuibul/Tuibuljang	NA	Pr. S—1	-do-	KR	...	-do-
114.	Tuitengphai	NA	Mid. S—1	TK	KR	...	-do-
115.	Dumsaumual	NA	Mid. S—1	TK+W	KR	...	-do-
116.	Molbem	NA	Pr. S—1	TK+W	KR	...	-do-
117.	Khopibung	NA	Mid. S—1	W	KR	...	-do-
118.	Munthatampak	NA	TK	KR	...	-do-
119.	Saikot	NA	H.Sec. S—1	W	KR	BPO	-do-
120.	Mualvaiphei	NA	Mid. S—1	W	KR	...	-do-
121.	Tuithapi	NA	Pr. S—1	KR	...	-do-
122.	Saidan	NA	Pr. S—1	W	KR	...	-do-
123.	Thingchom	NA	KR	...	-do-
124.	Saikul	NA	KR	...	-do-
125.	Kulbung	NA	Pr. S—1	KR	...	-do-
126.	Sidem	NA	Pr. S—1	KR	...	-do-
127.	Changpikot	NA	Pr. S—1	Reservoir	KR	...	-do-
128.	Nuomjang	NA	KR	...	-do-
129.	Lhungjang	NA	KR	...	-do-
130.	H. Kotlien	NA	KR	...	-do-
131.	Dopkon	NA	Pr. S—1	W	KR	...	-do-
132.	Khongmun	NA	KR	...	-do-
133.	Pumkotninjang	NA	Pr. S—1	TK	KR	...	-do-
134.	Lailampat	NA	Mid. S—1	KR	...	-do-
135.	Gotengphai	NA	Pr. S—1	KR	...	-do-
136.	Bonglusi	NA	KR	...	-do-
137.	Ngairong	NA	TK	KR	...	-do-
138.	Moirangmantak	NA	Pr. S—1	KR	...	-do-
139.	Tolnom (ii)	NA	-do-
140.	Gelbung	NA	Pr. S—1	W	KR	...	-do-
141.	Vazang	NA	PR	...	-do-
142.	Sijang	NA	Pr. S—1	KR	...	-do-
143.	Haotak Khullen	NA	Pr. S—1	KR	...	-do-
144.	Haotak Phailen	NA	Pr. S—1	KR	...	-do-
145.	Sagang	NA	Mid. S—1	KR	...	-do-
146.	Lukhumbi	NA	Pr. S—1	Reservoir	KR	...	-do-

DIRECTORY

Land use

Land use (i.e. area under different types of land use in Hectares rounded to the nearest unit)						Nearest Town and distance in Kms.	Day or days of the market/hat if any, held in the village	Remarks including any place or religious historical or Archaeological interest	Location Code No.
Forest	Cultivable land			Culturable waste (i.e. pasture & grazing land and area under Misc. trees and groves but does not include Orchards)	Area not available for cultivation				
	Agricultural land (i.e. areas sown with crops covered by Orchards and current fallows)		(b) Period of rotation						
	Land under permanent cultivation including wet rice cultivation and dry rice cultivation	(a) Total area under Jhum cultivation				Area which cannot be cultivated (e.g. area covered by village site, barren & uncultivable land)			
11	12	13(a)	13(b)	14	15	16	17	18	19
...	10	140	5 years	Churachandpur—10	97
...	15	340	-do-	Churachandpur—11	98
...	16	84	-do-	Churachandpur—12	99
...	4	96	-do-	Churachandpur—11	100
...	14	76	-do-	Churachandpur—11	101
...	50	10	-do-	2	...	Churachandpur—5	102
...	46	12	-do-	3	...	Churachandpur—5	103
...	68	8	-do-	1	...	Churachandpur—5	104
...	10	2	-do-	1	...	Churachandpur—5	105
...	16	1	-do-	8	...	Churachandpur—5	106
...	30	6	-do-	1	...	Churachandpur—5	107
...	40	6	-do-	1	...	Churachandpur—4	108
...	30	3	-do-	1	...	Churachandpur—5	109
...	64	4	-do-	1	...	Churachandpur—5	110
...	44	5	-do-	1	...	Churachandpur—5	111
...	26	12	-do-	1	...	Churachandpur—8	112
...	41	6	-do-	1	...	Churachandpur—8	113
...	80	6	-do-	1	...	Churachandpur—8	114
...	50	6	-do-	1	...	Churachandpur—8	115
...	34	4	-do-	2	...	Churachandpur—8	116
...	64	4	-do-	1	...	Churachandpur—5	117
...	36	4	-do-	2	...	Churachandpur—4	118
...	100	10	-do-	1	...	Churachandpur—4	119
...	42	4	-do-	Churachandpur—3	120
...	54	...	-do-	4	48	Churachandpur—4	121
...	86	...	-do-	...	47	Churachandpur—4	122
...	48	...	-do-	14	32	Churachandpur—5	123
...	54	...	-do-	3	74	Churachandpur—8	124
3,840	4	4	-do-	...	2	Moirang—8	125
256	12	2	-do-	Moirang—3	126
512	14	2	-do-	...	2	Moirang—10	127
256	12	3	-do-	...	2	Moirang—10	128
256	6	2	-do-	Moirang—10	129
512	4	1	-do-	Moirang—10	130
1,280	8	1	-do-	Moirang—10	131
1,024	18	3	-do-	...	1	Moirang—10	132
256	14	6	-do-	Moirang—10	133
256	12	2	-do-	...	1	Moirang—10	134
...	2	1	-do-	Moirang—10	135
...	12	4	-do-	Moirang—10	136
...	14	8	-do-	Moirang—8	137
...	12	10	-do-	Moirang—5	138
S E R T E D						Moirang—11	139
256	22	10	-do-	5	2	Moirang—12	140
...	4	...	-do-	4	1	Moirang—12	141
...	4	1	-do-	Moirang—11	142
...	12	8	-do-	3	2	Moirang—12	143
768	5	4	-do-	12	2	Moirang—12	144
256	20	...	-do-	20	...	Moirang—12	145
3,840	20	2	-do-	2	1	Moirang—14	146

SUB-DIVISION : CHURACHANDPUR

VILLAGE
Amenities and

Location Code No.	Name of the Village	Total area of the village (in Hectares)	Amenities available within the village						Staple Food
			Educational	Medical	Power supply	Drinking water	Communi-cations	Post & Telegraph	
1	2	3	4	5	6	7	8	9	10
147.	Lalumbung	NA	Pr. S.—1	KR	...	Rice
148.	Chinglangmei	NA	KR	...	-do-
149.	Samulanlam	NA	KR	...	-do-
150.	Tuiring Phaisan	NA	Mid. S.—1	KR	...	-do-
151.	Khonomphai	NA	Pr. S—1	KR	...	-do-
152.	Dampi (Akhumbung)	NA	Pr. S—1	Reservoir	KR	...	-do-
153.	Maujang	NA	Pr. S—1	KR	...	-do-
154.	Khodang	NA	Pr. S—1	KR	...	-do-
155.	Leisan Tampak	NA	KR	...	-do-
156.	Songgei (Tanjeng Turel Mapal)	NA	KR	...	-do-
157.	Munggil	NA	KR	...	-do-
158.	Dongjang	NA	Pr. S—1	KR	...	-do-
159.	Hengken	NA	Reservoir	KR	...	-do-
160.	Puinu-Mauden	NA	KR	...	-do-
161.	Songpek	NA	Pr. S—1	KR	...	-do-
162.	Tuiningkhal	NA	KR	...	-do-
163.	Tuining	NA	Pr. S—1	KR	BPO	-do-
164.	Tuitum Zoukhup	NA	KR	...	-do-
165.	Sangaikot	NA	Pr. S—1	Reservoir	KR	...	-do-
166.	Mongbung	NA	Pr. S—1	KR	...	-do-
167.	Khonom	NA	KR	...	-do-
168.	Kwan	NA	KR	...	-do-
169.	Gangpimol (ii)	NA	KR	...	-do-
170.	Saibok	NA	Pr. S—1	KR	...	-do-
171.	Songgol	NA	Pr. S—1	Reservoir	KR	...	-do-
172.	Old Khaokol	NA	KR	...	-do-
173.	Khoinei	NA	Pr. S—1	TK	KR	...	-do-
174.	Singheu	NA	Pr. S—1	TK	KR	...	-d-
175.	Tuitum Khongkhai	NA	KR	...	-do-
176.	New Khaokol	NA	Pr. S—1	KR	...	-do-
177.	Hita Khunou	NA	KR	...	-do-

Hill Areas are not Cadastrally Surveyed. Hence Villagewise Areas is not available.

DIRECTORY

Land use.

Land use (i.e. area under different types of land use in the nearest unit)				Hectares rounded to		Nearest Town and distance in Kras.	Day or days of the market/hat if any, held in the village	Remarks including any place or religious, historical or Archaeological interest	Location Code No
Forest	Cultivable land		Culturable waste (i.e. pasture & grazing land and area under Misc. trees and groves but does not include Orchards)	Area not available for cultivation	Area which cannot be cultivated (e.g., area covered by village site, barren & un-culturable land)				
	Agricultural land (i.e. areas sown with crops covered by Orchards and current fallows)	(a)				(b)			
		Land under permanent cultivation including wet rice cultivation and dry rice cultivation				Total area under Jhum cultivation	Period of rotation		
11	12	13(a)	13(b)	14	15	16	17	18	19
1,792	4	...	5 years	1	1	Moirang—16	147
512	12	4	-do-	6	8	Moirang—16	148
768	12	8	-do-	6	6	Moirang—16	149
512	22	8	-do-	4	6	Moirang—16	150
256	14	6	-do-	4	3	Moirang—18	151
1,280	10	4	-do-	5	20	Moirang—18	152
1,280	8	2	-do-	2	8	Moirang—19	153
1,024	20	12	-do-	4	24	Moirang—20	154
1,280	16	8	-do-	1	...	Moirang—22	155
1,024	6	12	-do-	1	...	Moirang—29	156
1,280	24	8	-do-	Moirang—30	157
1,024	12	10	-do-	1	...	Moirang—32	158
1,536	16	12	-do-	1	...	Moirang—32	159
2,048	6	14	-do-	1	...	Moirang—16	160
2,294	24	20	-do-	1	...	Moirang—18	161
2,048	28	16	-do-	1	...	Moirang—19	162
1,792	24	14	-do-	1	...	Moirang—19	163
...	8	10	-do-	Churachandpur—19	164
...	6	7	-do-	Churachandpur—20	165
...	14	12	-do-	Churachandpur—22	166
...	12	10	-do-	Churachandpur—27	167
...	8	6	-do-	Churachandpur—32	168
...	6	7	-do-	Churachandpur—34	169
...	5	8	-do-	Churachandpur—32	170
...	5	8	-do-	Churachandpur—34	171
...	10	12	-do-	Churachandpur—35	172
...	18	19	-do-	Churachandpur—32	173
...	4	7	-do-	Churachandpur—40	174
...	5	6	-do-	Churachandpur—40	175
...	10	10	-do-	Churachandpur—48	178
...	4	5	-do-	Churachandpur—40	177

***THINGHAT
SUB-DIVISION***

SUB-DIVISION : THINGHAT

VILLAGE
Amenities and

Location Code No.	Name of the village	Total area of the village (in Hectares)	Amenities available within the village						Staple Food
			Education	Medical	Power Supply	Drinking water	Communi- cation	Post & Telegraph	
1	2	3	4	5	6	7	8	9	10
1.	Vokbual(L)	NA	Mid. S—1	TK	KR	...	Rice
2.	Vokbual (M)	NA	TK	KR	...	-do-
3.	Singtam	NA	Pr.S—1	TK	KR	...	-do-
4.	Tonglon(P)	NA	Pr.S—1	R	KR	...	-do-
5.	Tonglon (K)	NA	R	KR	...	-do-
6.	Alusingtam	NA	Pr. S.—1	R	KR	...	-do-
7.	Tonglon (T)	NA	Pr. S—1	R	KR	...	-do-
8.	Tonglon(D)	NA	Pr.S—1	R	KR	...	-do-
9.	Hiangmual	NA	R	KR	...	-do-
10.	Bungbal	NA	Pr.S—1	R	KR	...	-do-
11.	Kullian	NA	Mid.S—1	R	KR	...	-do-
12.	Hiangdung	NA	R	KR	...	-do-
13.	Panglian	NA	Pr.S—1	R	KR	...	-do-
14.	Zezaw	NA	R	KR	...	-do-
15.	Tanglian Mullam	NA	Pr.S—1	R	KR	...	-do-
16.	Old Mulam	NA	Pr.S—1	R	KR	...	-do-
17.	Belbing	NA	Pr.S—1	R	KR	...	-do-
18.	Muallum	NA	Pr. S.—1	TK	KR	...	-do-
19.	Kaikuangbal	NA	R	KR	...	-do-
20.	Phaimol	NA	R	KR	...	-do-
21.	Buksau	NA	Pr.S—1	TK	KR	...	-do-
22.	Zabellei	NA	Pr.S—1	R	KR	...	-do-
23.	Tengjol (K)	NA	Pr.S—1	R	KR	...	-do-
24.	Simbuk	NA	Pr.S—1	R	KR	...	-do-
25.	Munpi	NA	Pr.S—1	R	KR	...	-do-
26.	Belpuan	NA	R	KR	...	-do-
27.	Sumchinlum	NA	Pr.S—1	TK	PR	BPO	-do-
28.	Khajang Temnol	NA	Pr.S—1	R	KR	...	-do-
29.	Teikot	NA	R	KR	...	-do-
30.	Singhat (West/East)	NA	Jr.H.S.—2	D	...	R	PR	BPO	-do-
31.	Maukot	NA	Pr.S—1	R	KR	...	-do-
32.	Mongkem	NA	R	KR	...	-do-
33.	Chiangpi	NA	T	PR	...	-do-
34.	Tuilakjang	NA	Pr. S—1	R	KR	...	-do-
35.	Sialbu	NA	Mid. S—1	R	KR	...	-do-
36.	Lungthul (L.)	NA	Pr. S—1	T	KR	...	-do-
37.	Lungthul (D)	NA	J.B.S—1	T	KR	BPO	-do-
38.	Suangdoh	NA	J.B.S—1	R	KR	...	-do-
39.	Mualjing	NA	Pr.S—1	R	KR	...	-do-
40.	Khuaitum	NA	R	KR	...	-do-
41.	Kangkap	NA	J.r. H.S—1	R	KR	...	-do-
42.	Lungthul (T)	NA	Pr.S—1	R	KR	...	-do-
43.	Lungthul (E)	NA	Mid.S—1	R	KR	...	-do-
44.	Lungchin	NA	J.B.S—1	D	...	R	KR	...	-do-
45.	Tuikuimallum (Saungdai)	NA	Pr.S—1	R	KR	...	-do-
46.	Behiang (T)	NA	R	KR	...	-do-
47.	Behiang (D)	NA	Pr.S—1	TK	KR	...	-do-
48.	Ngalzang	NA	Pr. S—1	R	KR	...	-do-
49.	Suangphuh	NA	Pr.S—1	TK	KR	...	-do-
50.	Behiang (V)	NA	Mid.S—1	R	PR	...	-do-

DIRECTORY

Land use

Land use (i.e. area under different types of land use in Hectares rounded to the nearest unit)

Forest	Cultivable land		Culturable waste (i.e. pasture & grazing land and area under Misc. trees and groves but does not include Orchards)	Area not available for cultivation	Area which cannot be cultivated (e.g. area covered by village site, barren & unculturable land)	Nearest Town and distance in Kms.	Day or days of the market/ hat if any, held in the village	Remarks including any place or religious historical or Archaeological interest	Location Code No.
	Agricultural land (i.e. areas sown with crops covered by Orchards and current follows	Land under permanent cultivation including wet rice cultivation and dry rice cultivation							
11	12	13(a)	13(b)	14	15	16	17	18	19
...	Churachandpur—56	1
...	Churachandpur—54	2
...	Churachandpur—32	3
...	Churachandpur—30	4
...	Churachandpur—32	5
...	Churachandpur—24	6
...	Churachandpur—22	7
...	Churachandpur—22	8
...	Churachandpur—18	9
...	Churachandpur—13	10
...	Churachandpur—14	11
...	Churachandpur—14	12
...	Churachandpur—16	13
...	Churachandpur—30	14
...	Churachandpur—27	15
...	Churachandpur—32	16
...	Churachandpur—19	17
...	Churachandpur—24	18
...	Churachandpur—19	19
...	Churachandpur—20	20
...	Churachandpur—29	21
...	Churachandpur—40	22
...	Churachandpur—21	23
...	Churachandpur—32	24
...	Churachandpur—36	25
...	Churachandpur—26	26
...	Churachandpur—27	27
...	Churachandpur—29	28
...	Churachandpur—36	29
...	Churachandpur—32	30
...	Churachandpur—40	31
...	Churachandpur—46	32
...	Churachandpur—48	33
...	Churachandpur—48	34
...	Churachandpur—52	35
...	Churachandpur—58	36
...	Churachandpur—56	37
...	Churachandpur—48	38
...	Churachandpur—51	39
...	Churachandpur—60	40
...	Churachandpur—51	41
...	Churachandpur—58	42
...	Churachandpur—59	43
...	Churachandpur—68	44
...	Churachandpur—59	45
...	Churachandpur—56	46
...	Churachandpur—60	47
...	Churachandpur—42	48
...	Churachandpur—62	49
...	Churachandpur—56	50

SUB-DIVISION : THINGHAT

VILLAGE
Amenities and

Location Code No.	Name of the village	Total area of the village (in Hectares)	Amenities available within the village						Staple Food
			Educational	Medical	Power supply	Drinking water	Communications	Post & Telegraph	
1	2	3	4	5	6	7	8	9	10
51.	Tonjang	NA	Pr.S-1	R	PR	...	Rice
52.	Sialisih	NA	Pr.S-1	R	PR	...	-do-
53.	Hiangtam (V)	NA	Pr.S-1	R	PR	...	-do-
54.	Bualkot	NA	Pr.S-1	R	PR	...	-do-
55.	Likhai	NA	R	PR	...	-do-
56.	Tangpijol	NA	Pr.S-1	R	PR	...	-do-
57.	Sialnah	NA	Pr.S-1	R	KR	...	-do-
58.	Temnol (Lancha)	NA	Pr.S-1	R	KR	...	-do-
59.	Mongjang	NA	R	KR	...	-do-
60.	Hiangtam (New)	NA	Pr.S-1	R	KR	...	-do-
61.	Theigotang	NA	R	KR	...	-do-
62.	Siallutak	NA	R	KR	...	-do-

Hill areas are not cadastrally surveyed. Hence village-wise area is not available. There is no Irrigation System and shifting cultivation

DIRECTORY

Land use

Land use (i.e. area under different types of land use in Hectares rounded to the nearest unit)

Forest	Cultivable land			Culturable waste (i.e. pasture & grazing land and area under Misc. trees and groves but does not include Orchards)	Area not available for cultivation Area which cannot be cultivated (e.g. area covered by village site, barren & unculturable land)	Nearest Town and distance in Kms.	Day or days of the market/hat if any, held in the village	Remarks including any place or religious historical or Archaeological interest	Location Code No.
	Agricultural land (i.e. areas sown with crops covered by Orchards and current fallows)	(a) Total area under Jhum cultivation	(b) Period of rotation						
11	12	13(a)	13(b)	14	15	16	17	18	19
...	Churachandpur—56	51
...	Churachandpur—52	52
...	Churachandpur—50	53
...	Churachandpur—44	54
...	Churachandpur—40	55
...	Churachandpur—35	56
...	Churachandpur—43	57
...	Churachandpur—54	58
...	Churachandpur—44	59
...	Churachandpur—40	60
...	Churachandpur—44	61
...	Churachandpur—48	62

is practised in these villages.

APPEN
SUB-DIVISIONWISE ABSTRACT OF EDU

Sl. No.	Name of Sub-Division	Educational											Medical		
		Primary School	Middle School	Junior High School	Junior Basic School	High School	Higher Secondary School	Dispensary							
		Number of villages having Primary School	Number of Primary School	Number of villages having Middle School	Number of Middle School	Number of villages having Junior High School	Number of Junior High School	Number of villages having Junior Basic School	Number of Junior Basic School	Number of villages having High School	Number of High School	Number of villages having Higher Secondary School	Number of Higher Secondary School	Number of villages having Dispensaries	Number of Dispensaries
1	2	3	4	5	6	7	8	9	10	11	12	13	14	15	16
1.	Tipaimukh	7	7	10	16	1	1	4	4
2.	Thanlon	26	39	4	4	4	4	1	1	4	4
3.	Churachandpur North (Henglep)	28	28	3	3	1	...
4.	Churachandpur	67	67	31	31	6	6	2	2
5.	Thinghat	35	35	5	5	2	3	3	3	2	2
Total District		163	176	53	59	6	7	4	4	1	1	6	6	13	12

DIX
CATIONAL, MEDICAL AND OTHER AMENITIES

AMENITIES

Hospital		Power Supply		Drinking water						Communication		Postal & Telegraph					
Hospital		Number of villages where Power supply is		Number of village having						Number of villages having		Post Office	Branch Post Office	Telegraph Office			
Number of villages having Hospitals	Number of Hospitals	Available	Not Available	Tap	Well	River	Reservoir	Tank	Fountain	Pucca Road	Kutchia Road	Number of villages having post offices	Number of post offices	Number of villages having Branch post offices	No. of Branch post offices.	Number of villages having Telegraph offices	Number of Telegraph offices
17	18	19	20	21	22	23	24	25	26	27	28	29	30	31	32	33	34
...	22	...	1	14	...	8	22	7	7
1	1	...	30	10	...	4	...	1	17	...	30	6	6
...	...	1	74	1	73	74	3	3
1	1	7	170	16	13	...	20	21	...	46	134	10	10
...	62	3	...	51	...	6	...	11	51	3	3
2	2	8	358	30	14	69	93	36	17	57	311	29	29

PART X-B
VILLAGE AND TOWNWISE
PRIMARY CENSUS
ABSTRACT

PRIMARY CENSUS ABSTRACT

Primary Census Abstract of 1971 furnishes information in respect of each village in rural area and town/ward/enumerator's block in urban area. It gives information about the area of the village in hectares and towns in square kilometres, number of occupied residential houses and households, total population with sex break-up (including Houseless and Institutional population) and population of Scheduled Castes and Scheduled Tribes, literate and educated persons. The population is divided into nine industrial categories of workers and non-workers as under :—

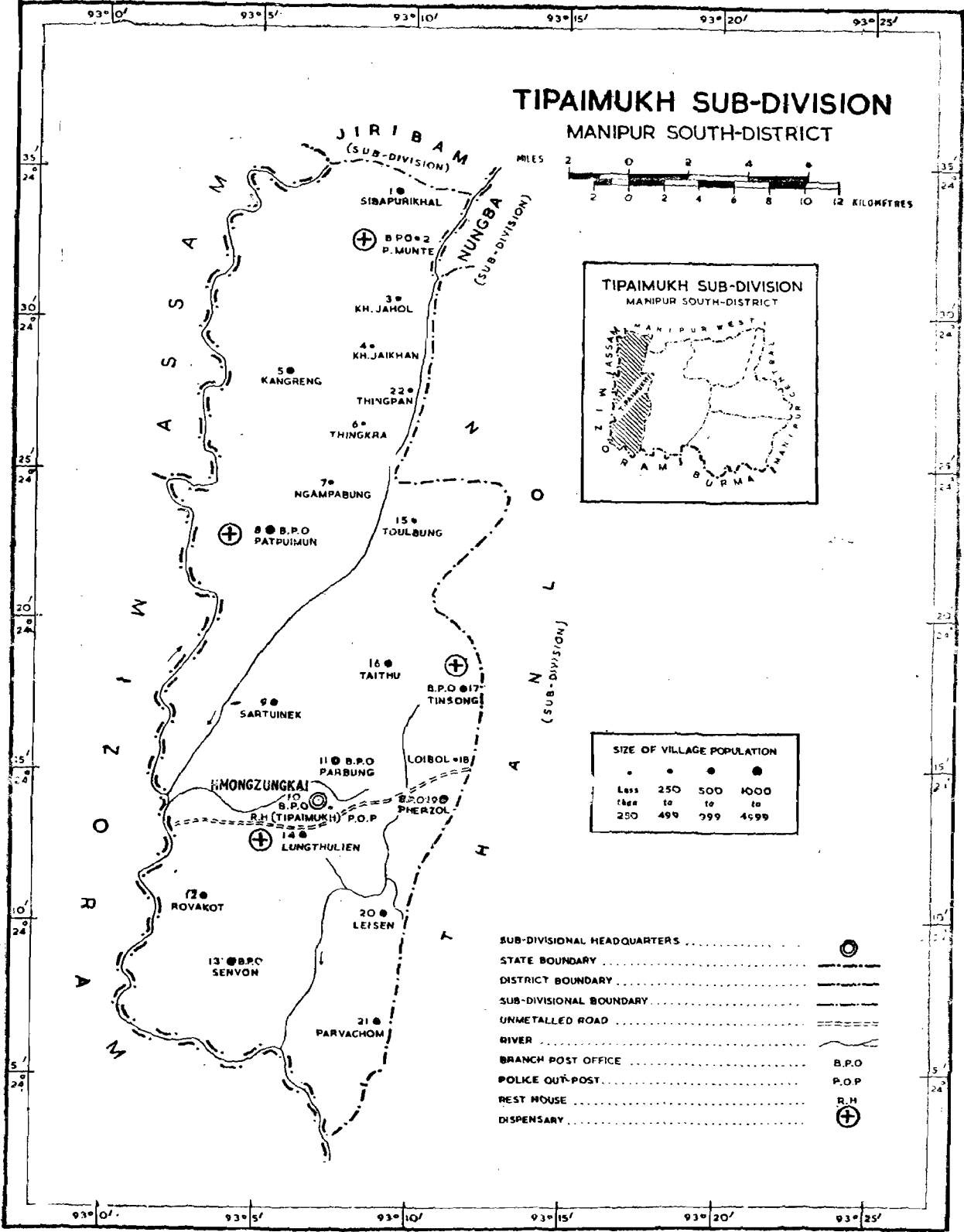
- I. Cultivators
- II. Agricultural Labourers
- III. Livestock, Forestry, Fishing, Hunting and Plantations, Orchards and Allied Activities
- IV. Mining and Quarrying
- V. Manufacturing, Processing, Servicing and Repairs
 - (a) Household Industries
 - (b) Other than Household Industries
- VI. Construction
- VII. Trade and Commerce
- VIII. Transport, Storage and Communications
- IX. Other Services
- X. Non-workers

The sexwise break-up of total workers (industrial category I to IX) have been presented.

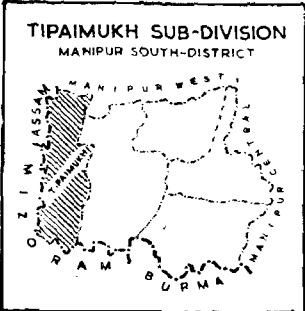
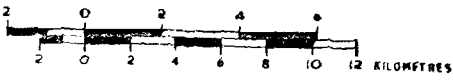
The following abbreviations are used in the Primary Census Abstract.

- 1. Municipality — — — — — M
- 2. Notified Area Committee — — — — — NAC

TIPAIMUKH SUB-DIVISION



TIPAIMUKH SUB-DIVISION MANIPUR SOUTH-DISTRICT



SIZE OF VILLAGE POPULATION			
•	•	•	•
Less than 250	250 to 499	500 to 999	1000 to 4999

- SUB-DIVISIONAL HEADQUARTERS (Symbol: Circle with a dot)
- STATE BOUNDARY (Symbol: Dashed line)
- DISTRICT BOUNDARY (Symbol: Dotted line)
- SUB-DIVISIONAL BOUNDARY (Symbol: Long-dashed line)
- UNMETALLED ROAD (Symbol: Dashed line)
- RIVER (Symbol: Wavy line)
- BRANCH POST OFFICE (Symbol: Circle with a cross)
- POLICE OUT-POST (Symbol: Circle with a dot)
- REST HOUSE (Symbol: Circle with a cross)
- DISPENSARY (Symbol: Circle with a cross)

***SUB-DIVISION
TIPAIMUKH***

SUB-DIVISION : TIPAIMUKH.

URBAN BLOCK/VILLAGEWISE

Location Code No.	Name of village/Town agglomeration/Town/Ward urban enumerator's block.	Area of village in acres & of town/ward in Km. 2	Occupied Residential Houses	No. of House holds	Total Population (including Institutional and House-less Population)			Scheduled Castes		Scheduled Tribes		Literate and Educated Persons		Total workers (I-IX)	
					P	M	F	M	F	M	F	M	F	M	F
1	2	3	4	5	6	7	8	9	10	11	12	13	14	15	16
3	MANIPUR SOUTH DISTRICT														
	Total	4,581	15,051	15,290	98,114	49,647	48,467	178	136	45,935	46,049	22,260	11,769	22,307	14,047
	<i>Rural</i>	4,579.49	13,678	13,821	89,408	45,176	44,232	110	77	42,584	42,636	19,270	9,826	20,642	13,787
	<i>Urban</i>	1.51	1,373	1,469	8,706	4,471	4,235	68	59	3,351	3,413	2,990	1,943	1,664	1,000
3/1	TIPAIMUKH SUB-DIVISION														
	Total	804	2,131	2,166	15,214	7,802	7,412	1	...	7,688	7,373	4,062	2,420	3,757	2,753
	<i>Rural</i>	804	2,131	2,166	15,214	7,802	7,412	1	...	7,688	7,373	4,062	2,420	3,757	2,753
	<i>Urban</i>
1.	Sibapurikhal	NA	100	108	674	348	326	1	...	284	287	169	75	191	175
2.	P. Munte	...	62	63	396	200	196	200	196	127	72	99	102
3.	Kh. Jahol	...	46	46	333	173	160	173	160	85	61	72	73
4.	Kh. Jaikhan	...	25	25	208	111	97	111	97	51	17	55	47
5.	Kangreng	...	94	94	629	307	322	307	322	162	110	146	15
6.	Thingkra	...	33	33	220	120	100	120	100	59	21	63	19
7.	Ngampabung	...	73	73	482	244	238	244	238	147	68	113	34
8.	Patpuimun	...	230	234	1,706	856	850	851	850	414	240	423	334
9.	Sartuinek	...	100	100	683	349	334	349	334	175	111	144	83
10.	Tipaimukh	...	18	18	73	52	21	36	21	49	8	44	12
11.	Parbung	...	200	205	1,389	703	686	703	686	381	283	349	268
12.	Rovakot	...	91	91	563	271	292	271	292	130	78	149	101
13.	Senvon	...	300	302	2,158	1,100	1,058	1,100	1,058	517	317	504	268
14.	Lunghulien	...	128	128	981	517	464	517	464	156	92	255	220
15.	Toulbung	...	49	49	375	188	187	188	187	114	78	83	59
16.	Taithu	...	116	127	894	483	411	483	411	270	149	257	232
17.	Tinsong	...	83	83	660	334	326	333	326	278	203	197	197
18.	Loibol	...	38	38	244	123	121	119	121	64	25	75	61
19.	Pherzol	...	128	132	1,022	521	501	515	501	281	162	239	257
20.	Leisen	...	79	79	570	293	277	287	277	134	93	136	79
21.	Parvachom	...	85	85	622	331	291	325	291	183	117	66	86
22.	Thingpan	...	53	53	332	178	154	172	154	116	40	97	31

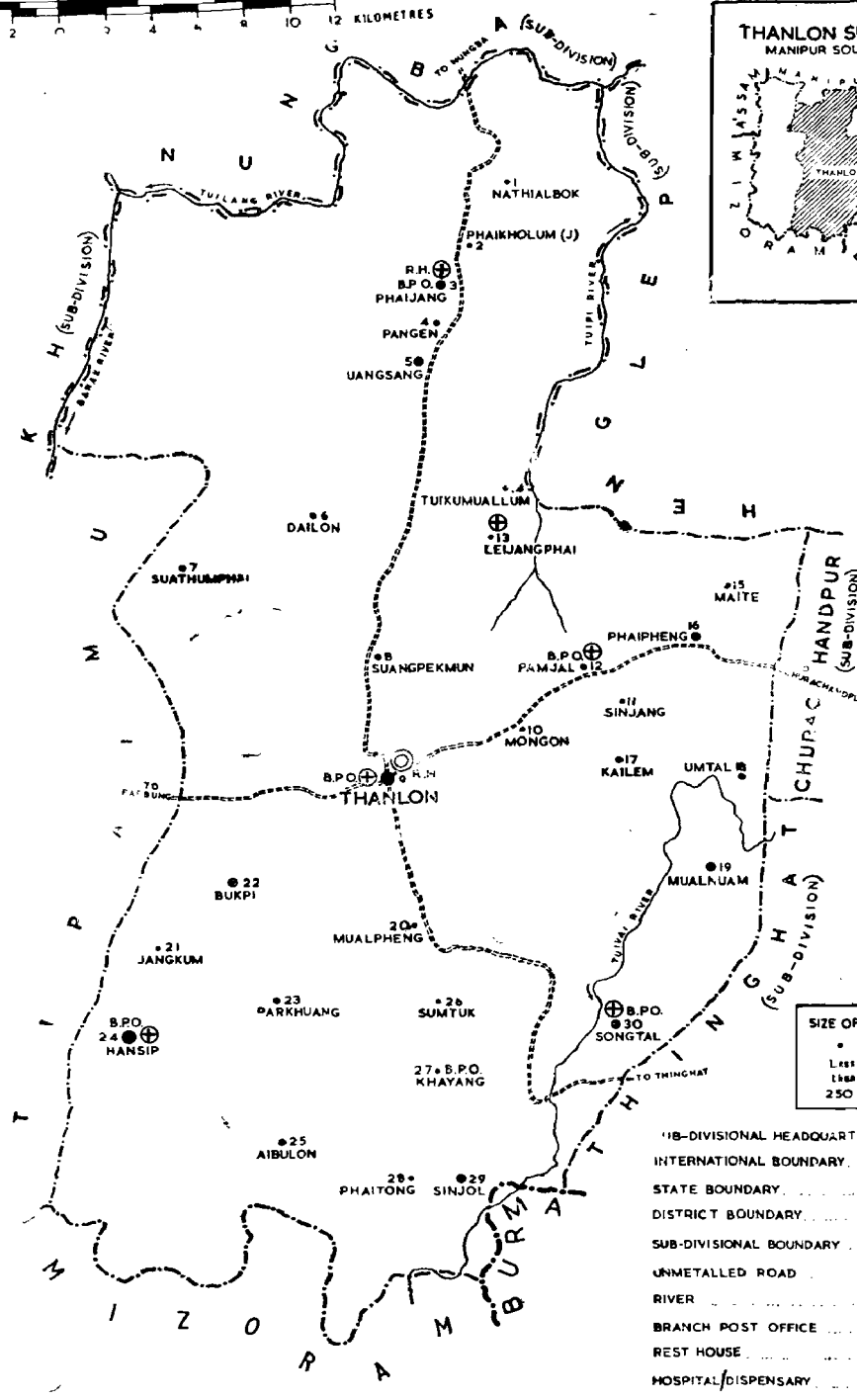
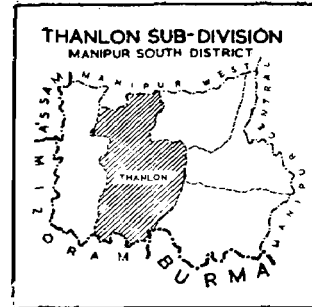
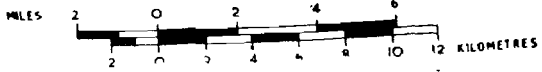
PRIMARY CENSUS ABSTRACT

WORKERS																						
I		II		III		IV		V				VI		VII		VIII		IX		X		Lo- cation Code No. 1
								(a)		(b)										Non- workers		
M	F	M	F	M	F	M	F	M	F	M	F	M	F	M	F	M	F	M	F	M	F	
17	18	19	20	21	22	23	24	25	26	27	28	29	30	31	32	33	34	35	36	37	38	
17,613	13,394	521	140	65	2	2	...	104	267	94	4	148	2	279	39	89	...	3,392	199	27,340	34,420	
17,056	13,270	396	132	57	2	2	...	44	252	18	2	57	...	62	12	47	...	2,904	117	24,533	31,445	
557	124	125	8	8			...	60	15	76	2	91	2	217	27	42	...	488	82	2,807	8,975	
3,197	2,486	32	14	7	15	241	4	...	5	1	2	...	495	11	4,045	4,659	
8,197	9,486	32	14	7	15	241	4	...	5	1	2	...	495	11	4,045	4,659	
...	
170	174	21	1	157	151	1
65	102	1	2	...	31	...	101	94	2
60	71	1	2	11	...	101	87	3
45	46	1	10	...	56	50	4
130	15	16	...	161	307	5
54	19	2	7	...	57	81	6
89	34	24	...	131	204	7
866	331	2	1	1	...	1	51	2	433	516	8
125	74	2	9	17	...	205	251	9
9	9	2	35	1	8	29	10
304	265	1	2	2	42	1	354	418	11
122	99	27	2	122	191	12
421	208	31	14	1	2	44	49	2	596	790	13
237	216	4	1	17	...	262	244	14
65	49	1	10	2	15	...	105	128	15
242	232	1	14	...	226	179	16
160	196	6	2	1	29	...	137	128	17
61	61	1	13	...	48	60	18
210	250	1	5	28	2	282	244	19
118	4	1	75	17	...	157	198	20
53	86	13	...	265	205	21
89	31	8	...	81	189	22

THANLON SUB-DIVISION

THANLON SUB-DIVISION

MANIPUR SOUTH DISTRICT



SIZE OF VILLAGE POPULATION			
•	250	500	1000
••	250	500	1000
•••	499	999	4999

- SUB-DIVISIONAL HEADQUARTERS
- INTERNATIONAL BOUNDARY
- STATE BOUNDARY
- DISTRICT BOUNDARY
- SUB-DIVISIONAL BOUNDARY
- UNMETALLED ROAD
- RIVER
- B.P.O. BRANCH POST OFFICE
- R.H. REST HOUSE
- HOSPITAL/DISPENSARY

***SUB-DIVISION
THANLON***

URBAN BLOCK/VILLAGEWISE

SUB-DIVISION : THANLON

Location Code No.	Name of village/Town agglomeration/Town/Ward urban enumerator's block.	Area of village in acres & of town/ward in Km. 2	Occupied Residential Houses	No. of House holds	Total Population (including Institutional and House-less Population)			Scheduled Castes		Scheduled Tribes		Literate and Educated Persons		Total workers (I-IX)	
					P	M	F	M	F	M	F	M	F	M	F
					1	2	3	4	5	6	7	8	9	10	11
3 MANIPUR SOUTH DISTRICT															
	Total	4,581	15,051	15,290	98,114	49,647	48,467	178	136	45,935	46,049	22,260	11,769	22,307	14,047
	<i>Rural</i>	4,579.49	13,678	13,821	89,408	45,176	44,232	110	77	42,584	42,636	19,270	9,826	20,645	13,787
	<i>Urban</i>	1.51	1,373	1,469	8,706	4,471	4,235	68	59	3,351	3,413	2,990	1,943	1,664	260
3/2 THANLON SUB-DIVISION															
	Total	1,291	1,889	1,906	12,889	6,434	6,455	4	...	6,419	6,455	2,116	809	3,021	1,807
	<i>Rural</i>	1,291	1,889	1,906	12,889	6,434	6,455	4	...	6,419	6,455	2,116	809	3,021	1,807
	<i>Urban</i>
RURAL AREAS															
1.	Nathialbok	NA	23	23	178	89	89	89	89	16	3	39	34
2.	Phaikholum (j)	...	27	27	177	95	82	95	82	39	15	52	25
3.	Phaijang	...	74	75	553	290	263	290	263	148	62	142	79
4.	Pangen	...	43	43	279	140	139	139	139	38	5	68	54
5.	Suangsang	...	114	119	729	374	355	374	355	170	93	169	134
6.	Dailon	...	55	57	369	186	183	186	183	87	41	92	90
7.	Suathumphai	...	76	76	486	247	239	247	239	50	18	122	104
8.	Suangpekmunlon	...	47	47	281	141	140	141	140	43	6	61	43
9.	Than	...	190	197	1,239	639	603	627	603	299	124	301	160
10.	Mongon	...	24	24	157	89	68	89	68	24	1	50	22
11.	Sinjang	...	37	37	245	125	120	125	120	30	6	58	44
12.	Pamjal	...	65	66	441	209	232	4	...	205	232	47	17	105	2
13.	Leijangphai	...	21	21	147	72	75	72	75	12	2	35	2
14.	Tuikumuallum	...	12	12	74	36	38	36	38	4	1	19	...
15.	Maite	...	28	29	218	103	115	103	115	60	34	56	...
16.	Phaipheng	...	92	92	665	336	329	336	329	68	35	141	55
17.	Kailem	...	61	61	468	239	229	239	229	96	44	89	96
18.	Umtal (Molkui)	...	60	60	441	216	225	215	225	66	14	104	116
19.	Mualnuam	...	111	111	701	331	370	331	370	136	66	154	136
20.	Mualpheng	...	25	25	171	73	98	73	98	15	2	36	25
21.	Jangkum (Zopi)	...	10	10	85	39	46	39	46	6	7	19	15
22.	Bukpi	...	127	127	820	400	420	400	420	125	37	184	136
23.	Parkhuang	...	56	56	387	191	196	191	196	34	5	99	73
24.	Hansip	...	162	162	1,154	586	568	586	568	242	99	300	122
25.	Aibulon	...	38	38	282	138	144	138	144	45	11	69	41
26.	Sumtuk	...	26	26	194	91	103	91	103	16	...	37	20
27.	Khayang	...	20	20	163	67	96	67	96	9	3	28	28
28.	Phaitong	...	30	30	197	92	105	92	105	25	2	38	26
29.	Sinjol	...	101	101	707	342	345	362	345	56	16	178	86
30.	Songtal	...	134	134	881	441	440	441	440	108	40	176	39

PRIMARY CENSUS ABSTRACT

WORKERS																						
I		II		III		IV		V				VI		VII		VIII		IX		X Non- workers		Lo- cation Code No. 1
M	F	M	F	M	F	M	F	(a)		(b)		M	F	M	F	M	F	M	F	M	F	
17	18	19	20	21	22	23	24	25	26	27	28	29	30	31	32	33	34	35	36	37	38	
17,613	13,394	521	140	65	2	2	...	104	267	94	4	148	2	279	39	89	...	3,392	199	27,340	34,420	
17,056	13,270	396	132	57	2	2	...	44	252	18	2	57	...	62	12	47	...	2,904	117	24,533	30,445	
557	124	125	8	8	60	15	76	2	91	2	217	27	42	...	488	82	2,867	3,975	
2,678	1,789	6	...	7	6	1	...	2	...	9	...	312	18	3,413	4,648	
2,678	1,789	6	...	7	6	1	...	2	...	9	...	312	18	3,413	4,648	
...
39	34	50	55	1
48	25	1	3	...	43	57	2
119	79	23	...	148	184	3
65	53	2	1	72	85	4
163	134	6	...	205	221	5
88	90	4	...	94	93	6
118	104	4	...	125	135	7
56	43	5	...	80	97	8
194	152	5	...	7	2	1	...	1	...	5	...	86	8	335	443	9
48	22	2	...	39	46	10
55	44	3	...	67	76	11
101	2	3	...	104	230	12
32	2	3	...	37	73	13
19	17	38	14
52	4	...	47	115	15
133	54	8	1	195	274	16
75	96	14	...	150	133	17
102	116	2	...	112	109	18
143	136	8	8	177	234	19
34	25	2	...	37	73	20
18	15	1	...	20	31	21
170	135	14	1	216	284	22
93	73	6	...	92	123	23
245	121	55	1	286	446	24
67	41	2	...	69	103	25
35	20	2	...	54	83	26
23	28	1	...	1	...	3	...	39	68	27
32	26	6	...	54	79	28
159	85	19	1	184	259	29
152	34	2	...	22	5	265	401	30

CHURACHANDPUR NORTH SUB-DIVISION

SUB-DIVISION
CHURACHANDPUR NORTH (HENGLEP)

SUB-DIVISION : CHURACHANDPUR NORTH (HENGLEP)

URBAN BLOCK/VILLAGEWISE

Location Code No.	Name of Village/Town/ agglomeration/Town/ Ward urban enumerator's block.	Area of village in acres & of town/ward in Km. 2	Occupied Residential Houses	No. of House holds	Total population (including institutional and House-less population)			Scheduled Castes		Scheduled Tribes		Literate and Educated Persons		Total Workers (I-IX)	
					P	M	F	M	F	M	F	M	F	M	F
1	2	3	4	5	6	7	8	9	10	11	12	13	14	15	16
3 MANIPUR SOUTH DISTRICT															
	Total	4,581	15,051	15,290	98,114	49,647	48,467	178	136	45,935	46,049	22,260	11,769	22,307	14,047
	Rural	4,579.49	13,678	13,821	89,408	45,176	44,232	110	77	42,584	42,636	19,270	9,826	20,643	13,787
	Urban	1.51	1,373	1,469	8,706	4,471	4,235	68	59	3,351	3,413	2,990	1,943	1,664	260
3/3 CHURACHANDPUR NORTH (HENGLEP) SUB-DIVISION															
	Total	717	1,999	2,009	12,114	5,999	6,115	5,942	6,060	2,127	946	2,866	2,876
	Rural	717	1,999	2,009	12,114	5,999	6,115	5,942	6,060	2,127	946	2,866	2,876
	Urban
RURAL AREAS															
1.	Chingmei Kabui	NA	12	12	67	29	38	29	38	5	...	12	19
2.	Chingmei Kuki	...	9	9	79	40	39	40	39	6	1	15	16
3.	Vantungbung	...	28	28	203	95	108	95	108	19	8	43	59
4.	Sanglel	...	6	6	56	29	27	29	27	2	2	15	15
5.	Na upanglon	...	13	13	105	56	49	56	49	9	...	24	26
6.	Lailong (S)	...	25	25	178	87	91	87	91	42	15	38	46
7.	Lailong (L)	...	21	21	151	71	80	71	80	41	23	30	38
8.	Kamkeilon	...	27	27	213	100	113	100	113	43	29	30	38
9.	Nungsai	...	36	36	241	120	121	120	121	54	11	55	69
10.	Saichang	...	27	27	179	89	90	89	90	39	5	38	54
11.	Santing	...	108	108	690	355	335	355	335	180	71	185	181
12.	Aina	...	14	14	84	39	45	39	45	12	8	24	27
13.	Lungchong	...	20	20	147	65	82	65	82	37	15	34	57
14.	Singmun	...	44	44	292	140	152	140	152	51	38	101	128
15.	Munpi Chongkhojou	...	58	59	420	226	194	226	194	104	39	108	104
16.	Thingkeu	...	57	57	353	179	174	179	174	113	86	73	20
17.	Old Pangsang	...	63	65	338	173	165	161	155	66	20	75	42
18.	New Pangsang	...	11	12	65	33	32	33	32	10	6	13	7
19.	Vungbuk	...	75	75	541	271	270	271	270	126	46	106	144
20.	Thengjang	...	55	56	286	152	134	146	125	8	...	76	...
21.	Hlangjang	...	34	34	174	92	82	89	81	11	2	48	...
22.	Monghlang	...	20	21	116	55	61	55	61	12	1	28	61
23.	Songkot	...	16	16	66	35	31	35	31	16	...
24.	Gouthang	...	22	22	136	63	73	63	73	14	2	42	39
25.	Chothemunpi	...	68	68	392	196	196	196	196	47	15	101	91
26.	B. Mongjang	...	15	15	98	47	51	47	51	17	11	24	23
27.	Bungkot	...	13	13	99	50	49	50	49	7	...	25	20
28.	Golenkot	...	13	13	94	56	38	56	38	7	...	29	20
29.	Mongken	...	21	21	125	59	66	59	66	15	2	27	34
30.	Ukha	...	43	43	230	112	118	112	118	29	7	52	63
31.	Teijang	...	45	45	236	111	125	104	117	17	3	48	65
32.	Zongmakot	D	E
33.	Daibangkot	D	E
34.	Tonghlang	...	14	14	80	41	39	40	37	16	4	16	18
35.	Molphei Tampak	...	13	13	71	39	32	39	32	20	10	16	17
36.	Bijang Tampak Gangte	...	2	2	12	7	5	7	5	3	2	3	4
37.	Kokodan Khuman	...	18	18	120	57	63	57	63	26	11	20	30
38.	Chekjang	...	12	12	86	37	49	37	49	24	8	15	20
39.	Kungpinaosen	...	42	42	213	95	118	95	118	31	18	56	58
40.	Ingourok	...	16	16	72	39	33	39	33	7	2	24	25
41.	Lamdan Kuki	---	9	9	36	16	20	---	---	16	20	5	3	9	9
42.	Charoi Khullen & Khunou	---	66	66	326	158	168	---	---	157	167	49	31	72	79
43.	Najuron Khunou	---	8	8	66	38	28	---	---	38	28	19	7	16	12

PRIMARY CENSUS ABSTRACT

WORKERS																						
I		II		III		IV		V				VI		VII		VIII		IX		X Non- workers		Lo- cation Code No. 1
								(a)		(b)												
M	F	M	F	M	F	M	F	M	F	M	F	M	F	M	F	M	F	M	F	M	F	
17	18	19	20	21	22	23	24	25	26	27	28	29	30	31	32	33	34	35	36	37	38	
17,613	13,394	521	140	65	2	2	...	104	267	94	4	148	2	279	39	89	...	3,392	199	27,340	34,420	
17,056	13,270	396	132	57	2	2	...	44	252	18	2	57	...	62	12	47	...	2,904	117	24,533	30,445	
557	124	125	8	8	60	15	76	2	91	2	217	27	42	...	488	82	2,807	3,975	
2,647	2,870	15	2	12	...	5	1	3	...	184	3	3,133	3,239	
2,647	2,870	15	2	12	...	5	1	3	...	184	3	3,133	3,239	
...	
11	19	1	...	17	19	1
15	16	25	23	2
41	59	1	1	...	52	49	3
15	15	14	12	4
24	26	32	23	5
32	46	6	...	49	45	6
26	38	4	...	41	42	7
26	38	4	...	70	75	8
49	68	1	...	5	1	65	52	9
36	54	2	...	51	36	10
159	181	26	...	170	154	11
22	27	2	...	15	18	12
31	57	3	...	31	25	13
99	128	2	...	39	24	14
95	104	13	...	118	90	15
66	19	1	...	1	1	5	...	106	154	16
46	42	5	7	...	4	13	...	98	123	17
11	7	2	...	20	25	18
96	144	1	2	7	...	165	126	19
73	3	...	76	134	20
47	1	...	44	82	21
26	61	2	...	27	...	22
16	19	31	23
41	39	1	...	21	34	24
99	91	2	...	95	105	25
23	23	1	...	23	28	26
25	20	25	29	27
29	20	27	18	28
26	34	1	...	32	32	29
50	62	2	1	60	55	30
48	65	63	60	31
SERTE																						32
SERTE																						33
14	17	2	1	25	21	34
15	17	1	...	23	15	35
3	4	4	1	36
18	30	2	...	37	33	37
15	20	22	29	38
56	58	39	60	39
24	25	15	8	40
8	9	1	...	7	11	41
68	79	4	...	86	89	42
11	12	5	...	22	16	43

SUB-DIVISION : CHURACHANDPUR NORTH (HENGLEP)

URBAN BLOCK/VILLAGEWISE

Location Code No.	Name of village/Town agglomeration/Town/Ward urban enumerator's block.	Area of village in acres & of town/ward in Km. 2	Occupied Residential Houses	No. of House holds	Total Population (including Institutional and House-less Population)			Scheduled Castes		Scheduled Tribes		Literate and Educated Persons		Total workers (I-IX)	
					P	M	F	M	F	M	F	M	F	M	F
1	2	3	4	5	6	7	8	9	10	11	12	13	14	15	16
44.	Tokpa Kabui	NA	22	22	168	77	91	77	91	36	35	32	40
45.	Lamdal Kabui	...	31	35	234	118	116	117	116	63	16	41	65
46.	Bungphajol	...	13	13	64	34	30	33	27	18	6	19	16
47.	Sadu Khoiroi	...	23	23	151	64	87	64	87	18	11	25	45
48.	Naranseina/Chingphei	...	19	19	91	43	48	43	48	11	4	15	22
49.	Ningthiching	...	51	51	305	144	161	144	161	44	29	71	87
50.	Naion	...	31	31	176	90	86	90	86	6	...	59	52
51.	Loilamkot	...	8	8	45	21	24	21	24	7	...	6	1
52.	Nabil Khunan	...	16	16	92	46	46	46	46	11	3	13	1
53.	Nabil	...	57	57	309	158	151	133	130	46	7	50	6
54.	Silean	...	6	6	28	12	16	12	16	3	...	3	3
55.	Leilon Khuman	...	2	2	9	2	7	2	7	1	...	1	1
56.	Jounoi	...	11	11	67	32	35	32	35	21	20	13	14
57.	Humkot	...	2	2	8	2	6	2	6	2	4	2	3
58.	Majuron Kuki	...	32	32	144	69	75	69	75	16	1	39	40
59.	Kolchung	...	9	9	61	31	30	31	30	6	...	15	16
60.	Khengjang	...	15	15	85	40	45	40	45	28	24	20	21
61.	Phoipi	...	52	52	259	138	121	138	121	6	1	65	4
62.	Mollen	...	37	37	193	98	95	98	95	5	1	40	11
63.	Phailen	...	9	9	65	30	35	30	35	1	...	15	4
64.	Songphu	...	12	12	53	31	22	31	22	14	2	25	16
65.	Nahjang	...	33	33	172	90	82	90	82	35	7	52	62
66.	Khanpi	...	64	64	390	170	220	170	220	83	45	93	135
67.	Mamong	...	15	15	90	41	49	41	49	11	1	18	32
68.	Songkong	...	14	14	68	34	34	34	34	4	1	17	20
69.	Khongjang Lok	...	7	7	44	22	22	22	22	8	...	9	16
70.	Phaibong	...	24	24	111	63	48	63	48	20	3	38	32
71.	Napphou	...	28	28	182	82	100	82	100	28	20	49	68
72.	Kolhen	...	47	47	320	162	158	162	158	117	77	62	82
73.	Moldak	...	27	27	201	99	102	99	102	62	58	44	58
74.	Henglep	...	63	63	393	204	189	204	189	53	8	133	125

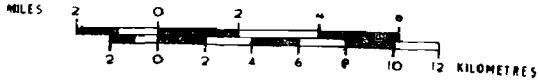
PRIMARY CENSUS ABSTRACT

WORKERS																						Non-workers	Lo- cation No. 1
I		II		III		IV		V		VI		VII		VIII		IX		X					
M	F	M	F	M	F	M	F	(a)		(b)		M	F	M	F	M	F	M	F	M	F		
17	18	19	20	21	22	23	24	25	26	27	28	29	30	31	32	33	34	35	36	37	38		
28	39	1	1	3	...	45	51	44	
37	65	4	...	77	51	45	
17	15	1	1	1	...	15	14	46	
25	45	39	42	47	
14	22	1	...	28	26	48	
68	87	3	...	73	74	49	
57	52	2	...	31	34	50	
6	1	15	23	51	
13	1	33	45	52	
40	6	8	2	...	108	145	53	
3	3	9	13	54	
1	1	1	6	55	
12	14	1	...	19	21	56	
2	3	3	57	
39	40	30	35	58	
14	16	1	...	16	14	59	
18	21	2	...	20	24	60	
65	4	73	117	61	
39	11	1	...	58	84	62	
14	4	1	...	15	31	63	
24	16	+	1	...	6	6	64	
51	62	1	...	38	20	65	
89	135	1	...	3	...	77	85	66	
17	32	1	...	23	17	67	
16	20	1	...	17	14	68	
9	16	13	6	69	
33	32	5	2	25	16	70	
47	68	2	...	33	32	71	
60	82	2	...	100	76	72	
43	58	1	...	55	44	73	
111	125	1	...	21	...	71	64	74		

CHURACHANDPUR SUB-DIVISION

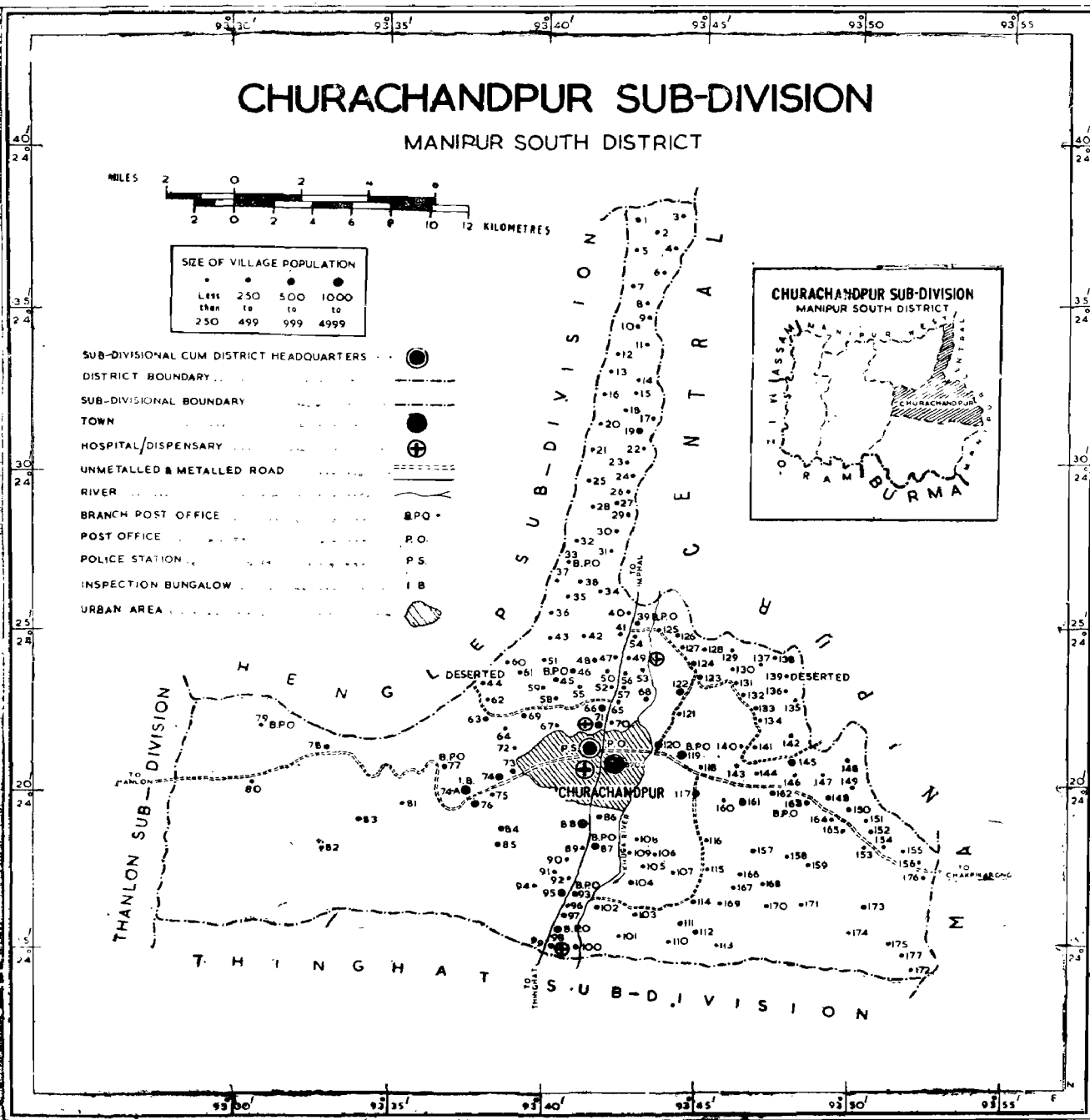
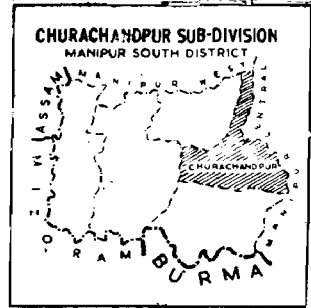
CHURACHANDPUR SUB-DIVISION

MANIPUR SOUTH DISTRICT



SIZE OF VILLAGE POPULATION			
•	Less than 250	•	500 to 1000
•	250 to 499	•	1000 to 4999

- SUB-DIVISIONAL CUM DISTRICT HEADQUARTERS
- DISTRICT BOUNDARY
- SUB-DIVISIONAL BOUNDARY
- TOWN
- HOSPITAL/DISPENSARY
- UNMETALLED & METALLED ROAD
- RIVER
- BRANCH POST OFFICE (B.P.O.)
- POST OFFICE (P.O.)
- POLICE STATION (P.S.)
- INSPECTION BUNGALOW (I.B.)
- URBAN AREA



SUB-DIVISION
CHURACHANDPUR

URBAN BLOCK/VILLAGEWISE

SUB-DIVISION : CHURACHANDPUR

1	2	3	4	5	Total population (including institutional and House-less population)			Scheduled Castes		Scheduled Tribes		Literate and Educated Persons		Total Workers (I-IX)	
					P	M	F	M	F	M	F	M	F	M	F
					6	7	8	9	10	11	12	13	14	15	16
3.	MANIPUR SOUTH Total	4,581	15,051	15,290	98,114	49,647	48,467	178	136	45,935	46,049	22,260	11,769	22,307	14,047
	DISTRICT Rural	4,579.49	13,678	13,821.89	89,408.45	45,176.44	44,232	110	77	42,584.42	42,636	19,270	9,826	20,643	13,787
	Urban	1.51	1,373	1,469	8,706	4,471	4,235	68	59	3,351	3,413	2,990	1,943	1,664	260
3/4	CHURACHANDPUR Total	668	7,258	7,380	46,417	23,660	22,757	169	130	20,271	20,534	11,857	6,791	9,949	3,760
	SUB-DIVISION Rural	666.49	5,885	5,911	37,711	19,189	18,522	101	71	16,920	17,121	8,867	4,848	8,285	3,500
	Urban	1.51	1,373	1,469	8,706	4,471	4,235	68	59	3,351	3,413	2,990	1,943	1,664	260
	RURAL AREAS														
1.	Ngariyan	NA	48	48	329	164	165	164	165	57	24	64	35
2.	Chaiba	...	23	23	152	71	81	71	81	28	4	22	17
3.	Bishenpur Kabui	...	9	9	50	27	23	27	23	10	3	7	10
4.	Chothe/Chothe Sanareng	...	30	30	179	78	101	78	101	26	24	26	2
5.	Chehjang	...	12	12	82	36	46	36	46	10	5	12	2
6.	Thenjang	...	26	26	166	74	92	74	92	23	17	27	1
7.	Aimol	...	29	29	154	67	87	67	87	21	21	23	3
8.	Louchulbung	...	6	6	33	18	15	18	15	10	3	6	3
9.	Keirap Khunthak	...	20	20	113	50	63	44	58	33	17	20	3
10.	Keirap Khunkha	...	30	30	165	81	84	81	84	37	23	30	1
11.	Thumkhonglok	...	22	22	130	68	62	68	62	21	4	27	2
12.	Keirap Khullen (Haotak)	...	23	23	110	53	57	53	57	19	11	22	...
13.	Laimanai-Kabui	...	20	21	116	52	64	52	64	8	3	28	2
14.	Laimanai-Khongjai	...	23	23	120	59	61	59	61	27	10	24	1
15.	Yaingang Khuman	...	5	5	21	9	12	9	12	4	...	4	...
16.	Langjing Manbi	...	3	3	21	8	13	8	13	1	1	4	...
17.	Khoirengtak Khunou	...	28	28	170	85	85	85	85	51	47	33	2
18.	Khoirengtak Khuman	...	36	36	204	94	110	94	110	37	15	33	3
19.	Khousabung	...	49	49	326	168	158	168	158	94	73	69	1
20.	Bunglon	...	12	12	75	39	36	39	36	21	13	16	...
21.	Phungchongjang	...	13	13	70	39	31	39	31	17	9	15	1
22.	Kangthei	...	15	15	99	49	50	49	50	20	17	11	...
23.	Songangjal	...	8	10	73	30	43	30	43	10	14	10	...
24.	Uyungmakhong	...	11	11	86	34	52	34	52	20	25	11	...
25.	Thongjao Uyungmakhong/ Gelmol Khunou	...	8	8	34	20	14	20	14	7	1	7	...
26.	Bijang-Tampak	...	7	7	52	24	28	24	28	7	4	9	...
27.	Moulsang	...	13	13	77	41	36	5	3	36	33	11	3	12	2
28.	Bijang	...	2	2	8	5	3	5	3	2	1	1	...
29.	Laika Muolsao	...	12	12	83	45	38	18	24	24	14	17	...
30.	Molngat	...	14	14	91	41	50	35	44	28	27	17	2
31.	Tharoilok	...	5	5	25	14	11	14	11	6	1	6	2
32.	Gothol	...	42	42	214	106	108	1	...	94	98	19	10	49	16
33.	Geljang	...	7	7	38	20	18	20	18	9	...	10	2
34.	Phoisanbung	...	15	15	88	45	43	45	43	20	5	19	5
35.	Pholjang	...	9	9	56	23	33	21	30	10	5	9	5
36.	Thoukaihang-Songdo	...	13	13	77	41	36	33	34	13	7	15	9
37.	Phoisenphai	...	33	33	174	89	85	32	30	20	3	40	22
38.	Ukha-Tampak	...	21	21	97	51	46	40	31	22	10	16	3
39.	Kangvai	...	44	44	319	159	160	153	160	67	41	59	16
40.	Molhoi	...	6	6	48	26	22	26	22	16	4	9	9
41.	Khongkho Tampak or K. Kotlien	...	16	16	95	53	42	53	42	20	8	20	24
42.	Matjang	...	15	15	77	45	32	45	32	22	2	21	20
43.	Kangoi Paulen	...	27	27	140	78	62	78	62	3	1	54	43
44.	Yongmokot	...	42	42	263	131	132	130	132	59	51	55	69
45.	Pengjang	...	53	53	302	152	150	150	150	74	48	66	66
46.	Torbung or S. Kotlien	...	7	7	52	27	25	27	25	15	6	9	10
47.	Kaprang	...	60	60	345	192	153	75	71	76	23	96	100

PRIMARY CENSUS ABSTRACT

WORKERS																						
I		II		III		IV		V				VI		VII		VIII		IX		X		Lo- cation Code No. 1
								(a)		(b)										Non- workers		
M	F	M	F	M	F	M	F	M	F	M	F	M	F	M	F	M	F	M	F	M	F	
17	18	19	20	21	22	23	24	25	26	27	28	29	30	31	32	33	34	35	36	37	38	
17,613	13,394	521	140	65	2	2	...	104	267	94	4	148	2	279	39	89	...	3,392	199	27,340	34,420	
17,056	13,270	396	132	57	2	2	...	44	252	18	2	57	...	62	12	47	...	2,904	117	24,533	30,445	
557	124	125	8	8	60	15	76	2	91	2	217	27	42	...	488	82	2,807	3,975	
6,612	3,412	468	126	41	...	2	...	79	24	94	4	123	2	245	35	73	...	2,212	157	13,711	18,997	
6,055	3,288	343	118	33	...	2	...	19	9	18	2	32	2	28	8	31	...	1,724	75	10,904	15,022	
557	124	125	8	8	60	15	76	2	91	2	217	27	42	...	488	82	2,807	3,975	
61	34	1	2	1	100	130	1
20	17	2	...	49	64	2
4	9	1	3	...	20	13	3
26	2	52	99	4
12	2	24	44	5
27	1	47	91	6
23	3	44	84	7
6	3	12	12	8
19	3	1	...	30	60	9
30	1	51	83	10
26	1	1	1	41	60	11
22	31	57	12
27	2	1	...	24	62	13
16	8	1	35	60	14
4	5	12	15
4	4	13	16
16	1	1	...	15	2	52	83	17
29	2	1	...	3	1	61	107	18
60	1	1	...	7	1	99	157	19
16	23	36	20
10	1	5	...	24	30	21
10	1	...	38	50	22
9	1	...	20	43	23
10	1	...	23	52	24
5	2	...	13	14	25
9	15	28	26
12	2	29	34	27
...	1	...	4	3	28
14	1	2	...	28	38	29
17	2	24	48	30
1	...	5	2	5	2	8	9	31
38	14	6	57	92	32
...	...	10	2	10	16	33
8	...	8	5	3	...	26	38	34
4	...	3	5	2	...	14	28	35
...	...	14	9	1	...	26	27	36
37	22	3	...	49	63	37
14	3	2	...	35	43	38
31	14	28	2	100	144	39
7	9	2	...	17	13	40
19	24	1	...	33	18	41
14	20	1	6	...	24	12	42
52	43	2	...	24	19	43
SERTE	46	68	...	1	8	1	76	63	44
46	68	13	4	86	84	46
53	62	1	...	18	15	47
8	10	11	...	96	53	48
84	100	1

URBAN BLOCK/VILLAGEWISE

SUB-DIVISION : CHURACHANDPUR

Loca- tion Code No.	Name of village/Town agglomeration/Town/ Ward urban enumerator's block.	Area of village in acres & of town/ward in Km. 2	Occu- pied Resi- dential Houses	No. of House holds	Total Population (including Institu- tional and House- less Population)			Scheduled Castes		Scheduled Tribes		Literate and Educated Persons		Total workers (I-IX)	
					P	M	F	M	F	M	F	M	F	M	F
1	2	3	4	5	6	7	8	9	10	11	12	13	14	15	16
49.	Leisang	NA	24	24	166	80	86	73	75	48	36	26	100
50.	Monglianphai	...	18	18	91	50	41	50	41	25	8	22	2
51.	Zoljam	...	14	14	72	33	39	27	36	12	7	14	...
52.	Tuallian	...	20	20	140	73	67	73	67	45	25	31	...
53.	Vajing	...	6	6	37	19	18	19	18	14	6	9	...
54.	Boljol	...	16	16	115	59	56	46	52	23	7	29	...
55.	Janglianphai	...	13	13	71	33	38	30	35	11	9	16	...
56.	Toupokpi (Khengjang)	...	18	18	105	48	57	48	57	30	19	24	...
57.	Kumpi Pukhri	...	35	35	223	108	115	93	101	55	40	44	5
58.	Mongjang Tampak	...	17	17	74	37	37	37	37	17	7	21	...
59.	Lairikvaision/Vaision	...	24	24	136	72	64	1	...	61	56	24	5	25	23
60.	Kochijang	...	17	17	79	40	39	40	39	12	2	19	23
61.	Gangpichai	...	10	10	54	25	29	2	...	23	29	11	5	13	14
62.	Hiangjang	...	6	6	37	19	18	19	18	5	...	7	7
63.	Teiseng or Mongkom	...	47	47	271	134	137	134	137	5	...	63	81
64.	Kolmun	...	30	30	166	87	79	64	64	10	3	39	36
65.	Saibung	...	24	24	84	46	38	41	31	16	7	21	17
66.	Molnom	...	117	117	755	392	363	367	345	266	188	146	14
67.	Molnom Songgel	...	19	19	87	49	38	47	37	11	5	16	5
68.	Tuibong	...	50	51	299	152	147	98	113	73	31	86	6
69.	Gelmol Khunou	...	76	76	388	203	185	133	126	52	26	98	9
70.	Hmarveng	...	15	15	91	44	47	44	47	34	29	16	2
71.	Sielmat	...	74	74	539	284	255	263	225	180	130	89	5
72.	Hlangjol	...	10	10	59	34	25	30	22	18	6	12	7
73.	Phalien	...	74	81	471	229	242	176	184	92	58	77	81
74.	Bungmol	...	88	88	680	359	321	345	318	260	168	141	23
74.(A)	Churachandpur Hill Town; (Outside Notified Areas)	...	17	17	1,094	891	203	10	...	139	77	720	69	785	3
75.	Gelmon Khuman	...	21	21	154	72	82	72	82	15	4	22	26
76.	Pearsonmun	...	79	79	588	287	301	287	301	207	191	101	57
77.	Cuurachandpur Mission	...	42	42	312	161	151	161	151	108	79	55	59
78.	Churachandpur Lambulane or Mata Lambulane	...	62	62	418	214	204	214	204	97	45	81	58
79.	Tolphei	...	30	30	196	98	98	98	98	47	33	45	22
80.	Hengkot	...	35	35	239	120	119	120	119	60	40	56	17
81.	Songpi	...	16	16	116	62	54	62	54	43	25	23	8
82.	Takvom	...	23	23	147	70	77	70	77	51	36	41	12
83.	Salva Hlangbung	...	54	54	341	169	172	148	153	45	29	81	68
84.	Gangpimol	...	59	59	347	171	176	152	150	61	28	64	37
85.	Tangnuam	...	38	38	276	138	138	137	138	88	53	48	7
86.	Ngathal	...	50	50	315	155	160	116	118	86	63	58	12
87.	Kawlpui	...	76	76	571	274	297	274	297	172	166	77	1
88.	Thingkangphai	...	262	264	1,628	822	806	648	627	506	305	350	251
89.	Tolnom (i)	...	13	13	74	41	33	41	33	26	5	25	23
90.	Songsibok	...	14	14	100	60	40	60	40	27	5	24	24
91.	Tangmual	...	21	21	148	81	67	81	67	17	4	40	35
92.	Phaihel	...	12	12	69	33	36	33	36	7	...	17	22
93.	Lingsiphai	...	68	68	440	233	207	185	137	99	60	79	7
94.	Bisanmol	...	11	11	82	41	41	40	41	17	5	15	2
95.	Mata	...	104	105	699	364	335	310	310	139	56	131	16
96.	Bollen	...	8	8	51	23	28	23	28	5	2	9	3
97.	Mata Moltam	...	59	59	369	181	188	164	170	20	10	69	18
98.	Gejang/Hlangbung	...	101	101	630	321	309	255	269	153	61	140	69
99.	Lamjang	...	43	43	295	136	159	136	159	58	21	59	57
100.	Ngoiphai	...	41	41	257	121	136	7	4	113	127	37	11	52	33
101.	Seikken	...	30	30	202	96	106	94	105	29	...	38	35
102.	Saipum	...	49	49	319	164	155	149	147	76	59	77	13

PRIMARY CENSUS ABSTRACT

WORKERS																						Non-workers	Lo-cation Code No. 1
I		II		III		IV		V				VI		VII		VIII		IX		X			
M	F	M	F	M	F	M	F	(a)		(b)		M	F	M	F	M	F	M	F	M	F		
17	18	19	20	21	22	23	24	25	26	27	28	29	30	31	32	33	34	35	36	37	38		
19	1	...	6	...	54	86	49	
21	1	1	1	28	39	50	
1	19	39	51	
26	1	3	...	42	67	52	
7	7	1	...	10	18	53	
29	30	56	54	
16	17	38	55	
23	1	...	24	57	56	
41	5	3	...	64	110	57	
21	16	37	58	
25	23	47	41	59	
18	23	1	...	21	16	60	
13	14	12	15	61	
6	7	1	...	12	11	62	
63	81	71	56	63	
37	36	2	...	48	43	64	
21	17	25	21	65	
81	10	1	2	4	...	57	4	246	349	66	
14	5	2	...	33	33	67		
62	5	15	1	8	1	66	141	68		
88	9	10	...	105	176	69		
6	1	2	1	...	6	1	28	45	70	
22	1	4	1	3	...	7	...	2	...	51	3	195	250	71	
7	7	1	4	...	22	18	72	
63	72	1	1	...	2	10	9	152	161	73	
76	20	1	...	2	1	1	1	1	...	60	1	218	298	74	
6	1	1	1	...	1	...	776	2	106	200	74(A)	
20	25	1	2	...	50	56	75		
56	53	1	2	...	1	...	5	...	36	4	186	244	76	
13	56	1	£	41	2	106	92	77		
74	57	7	1	133	146	78	
40	22	4	...	53	76	79	
54	17	2	...	64	102	80	
18	8	5	...	39	46	81	
36	12	5	...	29	65	82	
80	68	1	...	88	104	83	
60	37	1	...	3	...	107	139	84	
38	7	1	...	9	...	90	131	85	
47	11	5	1	1	...	1	4	...	97	148	86		
58	5	1	1	13	...	196	296	87		
275	205	31	35	2	3	5	...	1	...	2	3	...	34	5	472	555	88		
20	23	5	...	16	10	89		
21	24	1	1	1	...	36	16	90		
38	35	2	...	41	32	91	
17	22	16	14	92		
73	70	6	1	154	136	93		
14	2	1	...	26	39	94		
118	16	1	12	...	233	319	95		
9	3	14	25	96		
69	18	112	170	97		
91	65	11	3	5	1	...	29	4	181	240	98	
47	57	1	11	...	77	102	99		
49	33	3	...	69	103	100		
36	35	2	...	58	71	101	
68	13	1	1	...	6	...	87	142	102	

PRIMARY CENSUS ABSTRACT

WORKERS																				Non-workers	Location Code No. 1	
I		II		III		IV		V		VI		VII		VIII		IX		X				
M	F	M	F	M	F	M	F	(a) M	(a) F	(b) M	(b) F	M	F	M	F	M	F	M	F			M
17	18	19	20	21	22	23	24	25	26	27	28	29	30	31	32	33	34	35	36	37	38	
23	6	6	...	44	66	103
62	30	3	...	78	136	104
8	4	5	8	20	105
11	6	2	...	14	27	106
21	5	1	2	28	47	107
19	12	1	...	1	...	2	...	28	43	108
13	5	2	...	21	35	109	
38	21	1	3	...	64	121	110	
64	3	6	8	15	5	177	208	111	
45	51	21	18	6	...	94	111	112	
14	3	8	2	58	63	113	
37	1	12	3	117	183	114	
20	1	1	...	56	84	115	
20	3	...	50	65	116	
86	1	14	1	2	2	...	34	...	150	282	117
25	19	1	1	...	9	...	49	81	118
233	12	5	2	1	1	2	...	2	1	2	...	53	3	485	802	119
103	8	...	153	302	120	
28	7	...	64	97	121	
118	5	1	...	3	1	1	23	...	219	376	122	
48	1	1	...	1	1	...	8	...	85	143	123
54	2	1	2	...	114	126	124	
12	1	...	29	34	125	
17	20	21	20	126	
35	46	2	...	47	46	127	
12	17	18	11	128	
7	5	1	...	7	14	129
4	6	5	6	130	
25	28	2	...	26	23	131	
35	22	1	2	...	55	64	132	
27	15	4	...	41	57	133	
19	12	1	1	31	46	134	
3	4	135	...
6	2	5	10	136	...
13	1	24	28	137	...
26	...	16	2	...	51	92	138	...
SERTED	139	...
19	15	36	140	...
4	...	32	37	51	141	...
9	9	22	142	...
39	...	1	2	...	42	91	143	...
23	...	5	1	...	36	58	144	...
85	1	48	4	3	1	...	4	8	...	188	344	145	...
26	...	1	2	...	55	94	146	...
11	4	1	44	40	147	...
36	10	2	100	149	148	...
36	...	2	2	1	75	108	149	...
38	2	25	3	10	...	113	206	150	...
15	...	9	2	4	...	46	71	151	...
45	40	3	...	57	57	152	...
20	24	18	27	153	...
28	28	34	37	154	...
23	26	1	...	37	32	155	...
46	43	2	...	40	61	156	...
95	108	6	...	80	90	157	...
43	41	51	37	158	...
53	59	59	50	159	...
31	27	1	...	29	39	160	...

SUB-DIVISION : CHURACHANDPUR

URBAN BLOCK/VILLAGEWISE

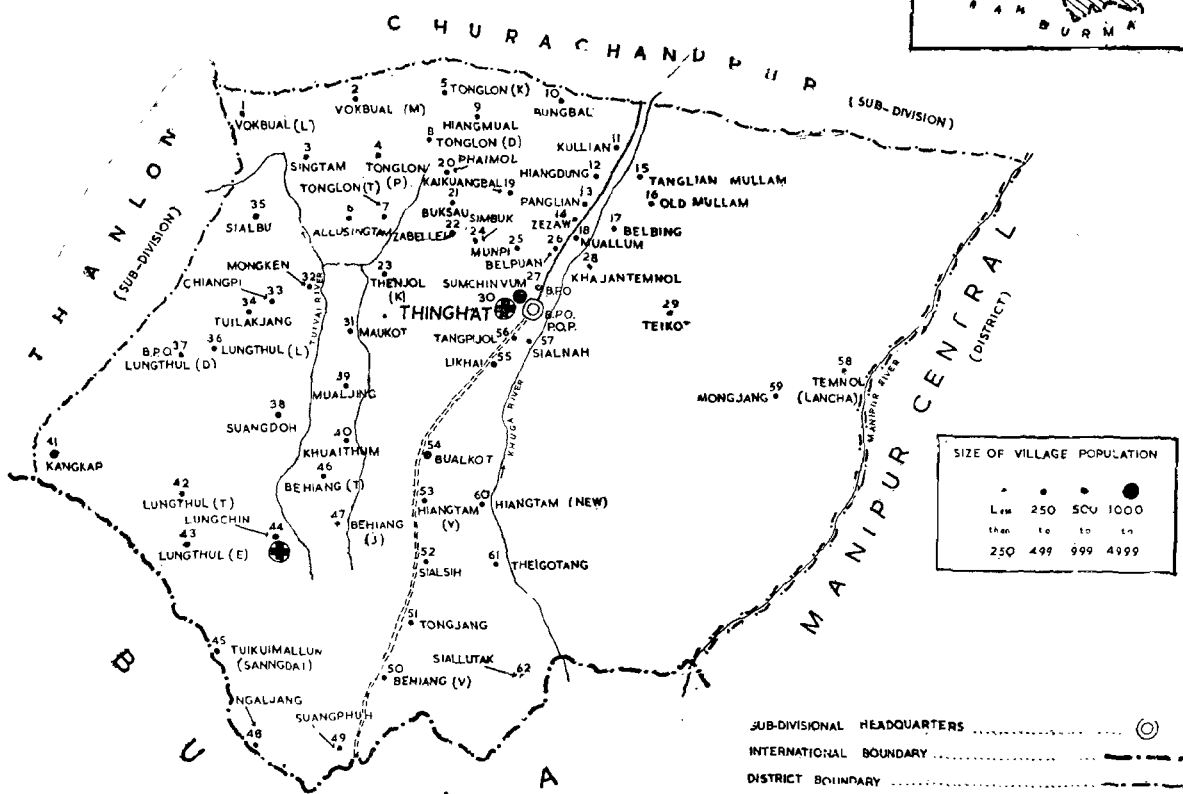
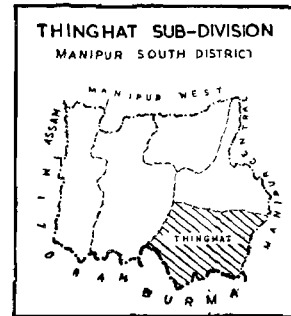
Loca- tion Code No.	Name of village/Town agglomeration/Town/ Ward urban enumerator's block.	Area of village in acres & of town/ward in Km. 2	Occu- pied Resi- dential Houses	No. of House holds	Total Population (including Institu- tional and House- less Population)			Scheduled Castes		Scheduled Tribes		Literate and Educated Persons		Total workers (I-IX)	
					P	M	F	M	F	M	F	M	F	M	F
					1	2	3	4	5	6	7	8	9	10	11
161.	Songpek	NA	101	101	539	272	267	242	246	61	19	118	133
162.	Tuiningkhal	...	65	65	393	200	193	192	184	66	40	76	69
163.	Tuining	...	78	78	494	258	236	31	29	227	207	112	54	112	111
164.	Tuitum Zoukhup	...	12	12	59	26	33	8	7	18	26	7	2	16	18
165.	Sangaikot	...	43	43	241	117	124	98	108	41	15	50	49
166.	Mongbung	...	36	36	216	111	105	97	94	44	31	53	52
167.	Khonom	...	18	18	92	48	44	4	6	44	38	29	11	25	23
168.	Kwan	...	30	30	141	70	71	8	5	62	66	1	...	34	4
169.	Gangpimol (ii)	...	21	21	119	53	66	2	2	51	64	3	...	23	16
170.	Saibok	...	28	28	148	75	73	71	71	5	1	38	3
171.	Songgol	...	14	14	72	34	38	34	38	16	9
172.	Old Khaukol	...	20	20	112	60	52	60	52	29	10	21	26
173.	Khoinoi	...	77	77	474	251	223	240	214	94	51	107	108
174.	Singheu	...	31	31	180	82	98	82	98	9	...	49	64
175.	Tuilum-Khongkhai	16	87	41	46	41	46	1	...	21	27
176.	New Khaukol	...	9	9	64	22	42	22	42	3	...	12	17
177.	Hita Khunou	...	13	13	77	31	46	31	46	3	...	20	23

PRIMARY CENSUS ABSTRACT

WORKERS																							
I		II		III		IV		V		VI		VII		VIII		IX		X		Non-workers Code No.	Lo-cation Code No.		
M	F	M	F	M	F	M	F	(a)		(b)		M	F	M	F	M	F	M	F			M	F
17	18	19	20	21	22	23	24	25	26	27	28	29	30	31	32	33	34	35	36			37	38
100	126	15	7	3	...	154	134	161	
69	69	8	...	124	124	162	
73	95	9	12	30	4	146	125	163	
8	14	5	4	3	...	10	15	164	
35	47	9	2	6	...	67	75	165	
40	52	11	2	...	58	53	166	
23	23	2	...	23	21	167	
31	4	3	36	67	168	
21	16	2	30	50	169	
37	3	1	37	70	170	
16	9	18	29	171	
19	26	2	...	39	26	172	
102	108	1	4	...	144	115	173	
49	64	33	34	174	
21	27	20	19	175	
12	17	10	25	176	
20	23	11	23	177	

THINGHAT SUB-DIVISION

THINGHAT SUB-DIVISION MANIPUR SOUTH DISTRICT



SIZE OF VILLAGE POPULATION			
•	•	•	•
Less than 250	250 to 499	500 to 999	1000 or more

- SUB-DIVISIONAL HEADQUARTERS (Symbol)
- INTERNATIONAL BOUNDARY (Symbol)
- DISTRICT BOUNDARY (Symbol)
- SUB-DIVISIONAL BOUNDARY (Symbol)
- METALLED ROAD (Symbol)
- UNMETALLED ROAD (Symbol)
- RIVER (Symbol)
- BRANCH POST OFFICE B.P.O.
- POLICE OUT-POST P.O.P.
- DISPENSARY (Symbol)

***SUB-DIVISION
THINGHAT***

URBAN BLOCK/VILLAGEWISE

SUB-DIVISION : THINGHAT

Location Code No.	Name of Village/Town agglomeration/Town/Ward urban enumerator's block.	Area of village in acres & of town/ward in Km. 2	Occupied Residential Houses	No. of House-holds	Total population (including institutional and House-less population)			Scheduled Castes		Scheduled Tribes		Literate and Educated Persons		Total Workers (I-IX)		
					P	M	F	M	F	M	F	M	F	M	F	
					1	2	3	4	5	6	7	8	9	10	11	12
3	MANIPUR SOUTH DISTRICT	Total	4,581	15,051	15,290	93,1144	9,647	48,467	178	136	45,935	46,049	22,260	11,769	22,307	14,047
		Rural	1,579.49	13,678	13,821	89,408	45,176	44,232	110	77	42,548	42,636	19,270	9,826	20,643	13,787
		Urban	1.51	1,373	1,469	8,706	4,471	4,235	68	59	3,351	3,413	2,990	1,943	1,664	260
3/5	THINGHAT SUB-DIVISION	Total	1,101	1,774	1,829	11,480	5,752	5,728	4	6	5,615	5,627	2,098	803	2,714	2,851
		Rural	1,101	1,774	1,829	11,480	5,752	5,728	4	6	5,615	5,627	2,098	803	2,714	2,851
		Urban
	RURAL AREAS															
1.	Vokbual (L)	N.A.	21	21	156	76	80	76	80	45	15	32	47	
2.	Vokbual (M)	...	12	12	80	45	35	43	35	23	13	25	23	
3.	Singtam	...	12	12	81	52	39	42	39	16	4	22	20	
4.	Tonglon (P)	...	15	15	123	62	61	62	61	26	17	29	33	
5.	Tonglon (K)	...	16	16	116	58	58	58	58	13	1	31	30	
6.	Allusingtam	...	20	21	147	75	72	75	72	28	9	37	36	
7.	Tonglon (T)	...	31	31	220	105	115	105	115	57	26	42	56	
8.	Tonglon (D)	...	26	26	160	86	74	86	74	39	12	36	33	
9.	Hingmual	...	13	13	81	39	42	39	42	15	5	17	26	
10.	Bungbal	...	6	6	32	16	16	16	16	12	12	
11.	Kullian	...	20	20	129	69	60	64	56	38	30	
12.	Hiangdung	...	20	20	104	53	51	53	50	19	1	20	26	
13.	Panglian	...	23	23	164	82	82	82	82	27	12	30	33	
14.	Zezaw-Kananthar	...	44	44	195	105	90	105	90	21	5	69	56	
15.	Tanglian-Mullam	...	38	38	233	116	117	113	116	17	1	49	55	
16.	Old-Mullam	...	19	19	100	44	56	44	56	2	...	29	29	
17.	Belbing	...	22	22	132	74	58	74	58	18	2	29	33	
18.	Muallum	...	48	50	238	110	128	110	128	19	7	65	82	
19.	Kaikuangbal	...	9	9	50	30	20	1	...	15	12	
20.	Phaimol	...	10	10	54	34	20	34	20	3	...	17	17	
21.	Buksau	...	38	38	208	102	106	74	92	25	9	39	56	
22.	Zabellei	...	18	18	132	64	68	64	68	25	2	31	34	
23.	Thenjol(K)	...	9	9	53	26	27	26	27	6	1	15	12	
24.	Simbuk	...	25	25	164	78	86	78	86	16	3	42	44	
25.	Munpi	...	4	4	32	18	14	18	14	3	...	6	7	
26.	Belpuan	...	5	5	33	16	17	16	17	9	2	4	7	
27.	Sumchinum	...	46	50	291	147	144	125	133	53	28	56	54	
28.	Khanjantemol	...	13	13	81	38	43	38	43	8	2	19	18	
29.	Teikot	...	3	3	23	12	11	12	11	2	...	6	5	
30.	Singhat (East/West)	...	194	230	1,589	788	801	777	785	302	158	341	318	
31.	Maukot	...	28	30	219	112	107	112	107	70	12	50	61	
32.	Mongken	...	25	25	128	59	69	59	69	25	1	28	36	
33.	Chiangpi	...	14	15	78	39	39	39	39	24	3	19	16	
34.	Tuilakjang	...	14	14	96	47	49	47	49	21	16	21	24	
35.	Sialbu	...	53	53	350	175	175	175	175	72	35	81	82	
36.	Lungthul (L)	...	29	31	188	90	98	90	98	35	2	37	46	
37.	Lungthul (D)	...	20	20	128	63	65	63	65	19	5	24	32	
38.	Suangdoh	...	57	57	349	158	191	158	191	64	45	35	75	
39.	Mualjing	...	23	23	169	81	88	81	88	18	9	40	44	
40.	Khuaithum	...	15	15	98	44	54	44	54	17	8	17	27	
41.	Kangkap	...	88	89	554	291	263	291	263	114	28	149	158	
42.	Lungthul (T)	...	16	16	110	49	61	49	61	23	13	28	34	
43.	Lungthul (E)	...	37	38	250	119	131	119	131	55	16	56	67	
44.	Lungchin	...	69	69	453	238	215	238	215	105	37	118	105	
45.	Tuikhuimallum	...	34	34	251	125	126	125	126	59	21	55	70	
46.	Behiang (I)	...	16	16	89	41	48	41	48	9	2	2	25	

PRIMARY CENSUS ABSTRACT

WORKERS																							
I		II		III		IV		V				VI		VII		VIII		IX		X		Lo- cation Code No. 1	
								(a)		(b)										Non- workers			
M	F	M	F	M	F	M	F	M	F	M	F	M	F	M	F	M	F	M	F	M	F		
17	18	19	20	21	22	23	24	25	26	27	28	29	30	31	32	33	34	35	36	37	38		
17,613	13,394	521	140	65	2	2	...	104	267	94	4	148	2	279	39	89	...	3,392	199	27,240	34,420		
17,056	13,270	396	132	57	2	2	...	44	252	18	2	57	...	62	12	47	...	2,904	117	24,533	30,445		
557	124	125	8	8	60	15	76	2	91	2	217	27	42	...	488	82	2,807	2,975		
2,479	2,837	10	2	4	8	...	22	2	2	...	189	10	3,038	2,877		
2,479	2,837	10	2	4	8	...	22	2	2	...	189	10	3,038	2,877		
31	47	1	...	44	33	1	
25	23	20	12	2	
21	20	1	...	20	19	3
26	33	3	...	33	28	4
31	30	27	28	5
37	36	38	36	6
40	56	2	...	63	59	7
35	33	1	...	50	41	8
17	26	22	16	9
12	12	4	4	10
38	30	31	30	11
19	26	1	33	25	12
28	32	2	1	52	49	13
69	56	36	34	14
48	55	1	...	67	62	15
29	29	15	27	16
28	33	1	...	45	25	17
59	82	1	1	...	4	...	45	46	18	
15	12	15	8	19
17	17	17	3	20
35	56	1	3	...	63	50	21
30	34	1	...	33	34	22
15	12	11	15	23
41	44	1	...	36	42	24
5	7	1	...	12	7	25
4	7	12	10	26
42	52	9	2	5	...	91	90	27
18	18	1	...	19	25	28
6	5	6	6	29
251	307	20	2	1	...	67	9	447	483	30	
47	61	3	...	62	46	31
27	36	1	...	31	33	32
17	16	1	...	21	23	33
20	24	1	...	26	25	34
76	82	5	...	94	93	35
35	46	2	...	53	52	36
23	32	1	...	39	33	37
63	75	2	...	93	116	38
38	44	2	...	41	44	39
14	27	3	27	27	40
110	158	2	2	35	...	142	105	41
27	34	1	...	21	27	42
54	67	2	...	63	64	43
107	105	11	...	120	110	44
53	70	2	...	70	56	45
21	25	20	23	46

SUB-DIVISION : THINGHAT

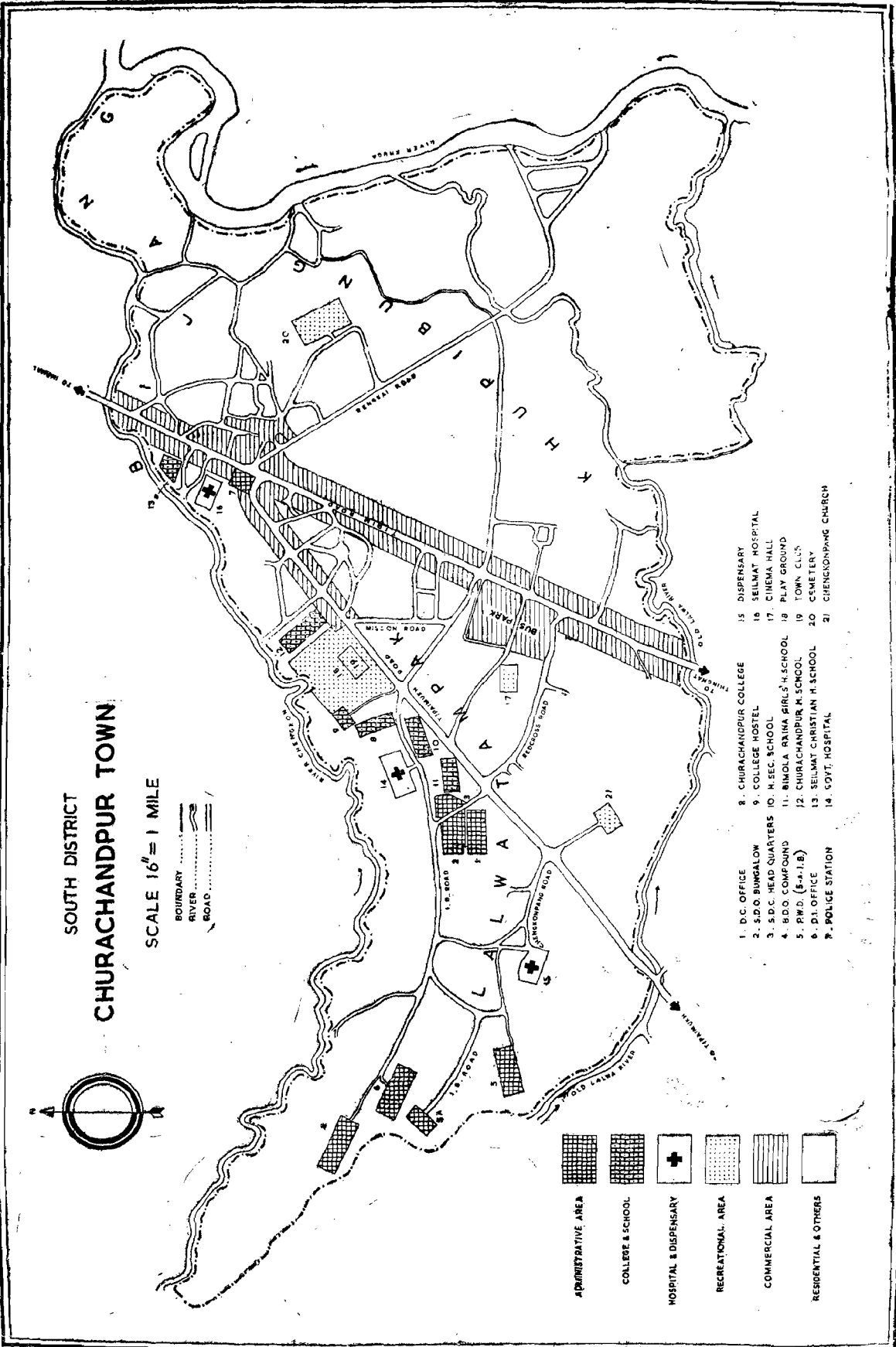
URBAN BLOCK/VILLAGEWISE

Location Code No.	Name of village/Town agglomeration/Town/Ward urban enumerator's block.	Area of village in acres & of town/ward in Km. 2	Occupied Residential Houses	No. of House holds	Total Population (including Institutional and House-less Population)			Scheduled Castes		Scheduled Tribes		Literate and Educated Persons		Total workers (I-IX)	
					P	M	F	M	F	M	F	M	F	M	F
1	2	3	4	5	6	7	8	9	10	11	12	13	14	15	16
47.	Behiang (J)	N.A.	25	25	148	72	76	72	76	13	3	33	35
48.	Ngajiang	...	34	34	232	116	116	116	116	74	28	53	49
49.	Suangphuh	...	34	34	204	103	101	103	101	34	2	60	62
50.	Behiang (V)	...	41	44	246	134	112	4	6	105	80	48	10	76	59
51.	Tongiang	...	33	33	199	104	95	104	95	21	2	57	47
52.	Sialsih	...	38	40	249	133	116	126	114	48	11	67	75
53.	Hiangtam (V)	...	34	34	175	80	95	80	95	45	13	38	55
54.	Bualkot	...	93	93	512	251	261	251	261	64	38	117	123
55.	Likhai	...	37	37	254	126	128	126	128	81	53	62	64
56.	Thangpijol	...	32	32	194	110	84	110	84	50	21	45	41
57.	Sialnah	...	8	8	54	27	27	27	27	1	1	15	14
58.	Temnoi (Lancha)	...	5	5	26	14	12	14	12	7	5	8	7
59.	Mongjang	...	4	4	23	12	11	12	11	4	6
60.	Hiangtam (New) Hingtam (Old)	...	26	26	160	84	76	84	76	39	28	46	44
61.	Theigotang	...	6	6	46	23	23	23	23	3	...	11	13
62.	Siallutak	...	6	6	47	22	25	22	25	2	...	11	11

PRIMARY CENSUS ABSTRACT

WORKERS																					X Non- workers	Lo- cation Code No. 1
I		II		III		IV		(a)		(b)		VI		VII		VIII		IX		M		
M	F	M	F	M	F	M	F	M	F	M	F	M	F	M	F	M	F	M	F	M	F	
17	18	19	20	21	22	23	24	25	26	27	28	29	30	31	32	33	34	35	36	37	38	
32	35	1	...	39	41	47
52	49	1	...	63	67	48
60	62	43	39	49
60	59	14	...	58	53	50
57	47	47	48	51
65	75	2	...	66	41	52
38	55	42	40	53
114	123	3	...	134	138	54
61	64	1	...	64	64	55
43	41	1	...	65	43	56
14	14	1	...	12	13	57
8	7	6	5	58
4	6	8	5	59
45	44	1	...	38	32	60
11	13	12	10	61
11	11	11	14	62

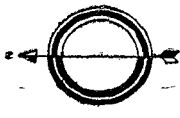
Ward No.	Enumerator's Block No. and as jurisdiction	
	Block No.	House No. included in the Block
1	2	3
CHURACHANDPUR TOWN		
I	1	1 to 122
II	2	1 to 81
III	3	1 to 146
	4	1 to 134
IV	5	1 to 188
	6	1 to 99
V	7	1 to 127
	8	1 to 172
	9	1 to 149
VI	10	1 to 140









SOUTH DISTRICT
CHURACHANDPUR TOWN

SCALE 16" = 1 MILE

BOUNDARY
 RIVER
 ROAD



-  ADMINISTRATIVE AREA
-  COLLEGE & SCHOOL
-  HOSPITAL & DISPENSARY
-  RECREATIONAL AREA
-  COMMERCIAL AREA
-  RESIDENTIAL & OTHERS

- 1. D.C. OFFICE
- 2. S.D.O. BUNGALOW
- 3. S.D.C. HEAD QUARTERS
- 4. B.D.O. COMPOUND
- 5. P.W.D. (S-1, I.B.)
- 6. P.I. OFFICE
- 7. POLICE STATION
- 8. CHURACHANDPUR COLLEGE
- 9. COLLEGE HOSTEL
- 10. H. SEC. SCHOOL
- 11. BIMOLA RAJHA GIRLS' H. SCHOOL
- 12. CHURACHANDPUR H. SCHOOL
- 13. SEILMAT CHRISTIAN H. SCHOOL
- 14. GOVT. HOSPITAL
- 15. DISPENSARY
- 16. SEILMAT HOSPITAL
- 17. CINEMA HALL
- 18. PLAY GROUND
- 19. TOWN CLUBS
- 20. CSMETERY
- 21. CHENGNONPANG CHURCH