



CENSUS 1971

SERIES—8

JAMMU & KASHMIR

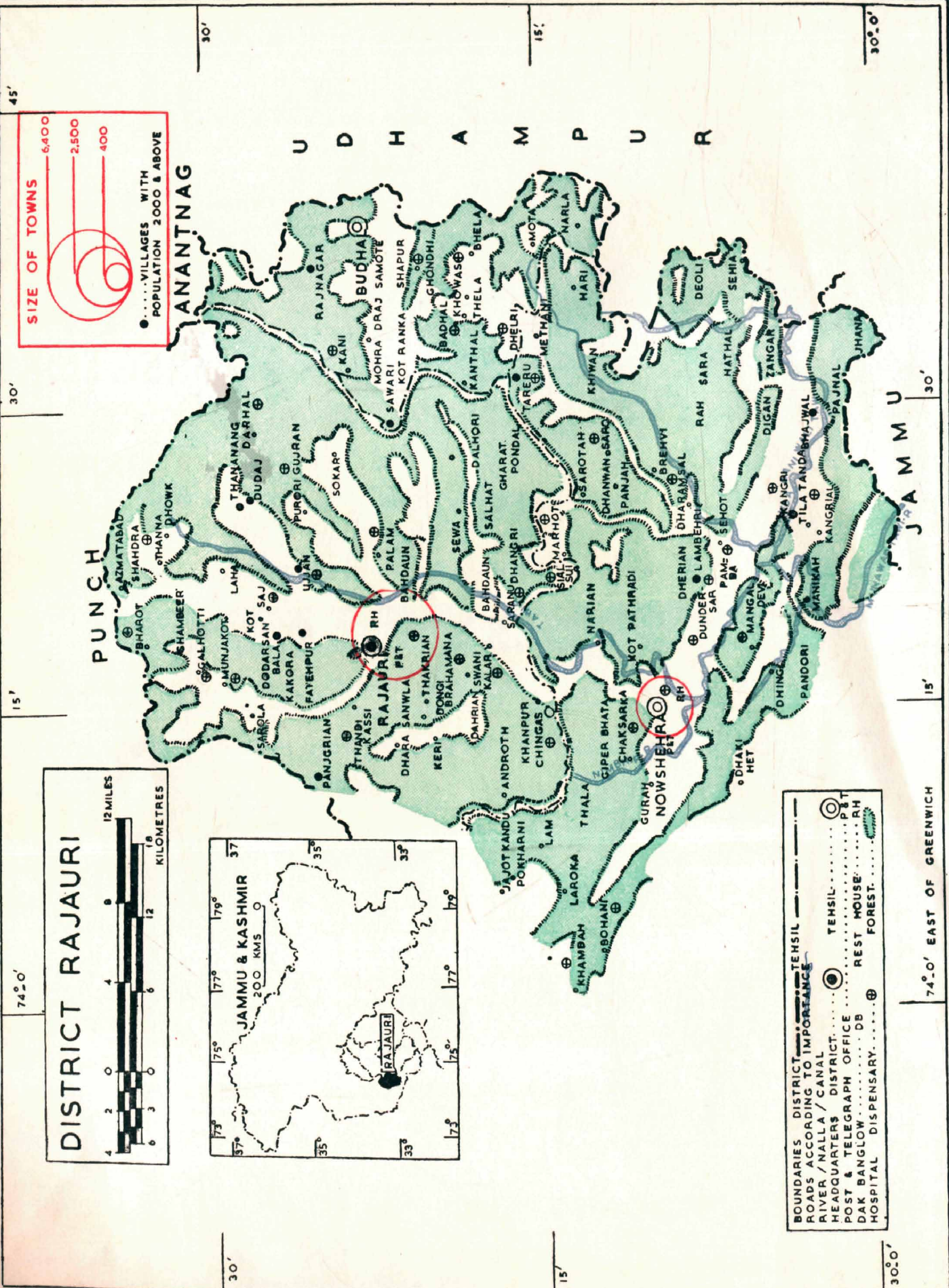
DISTRICT  
CENSUS  
HANDBOOK

PARTS X-A & B  
TOWN & VILLAGE  
DIRECTORY

VILLAGE & TOWNWISE  
PRIMARY CENSUS  
ABSTRACT

RAJAURI  
DISTRICT

J. N. ZUTSHI  
of the Kashmir Administrative Service  
*Director of Census Operations*  
*Jammu and Kashmir*



**SIZE OF TOWNS**

- 6,400
- 2,500
- 400

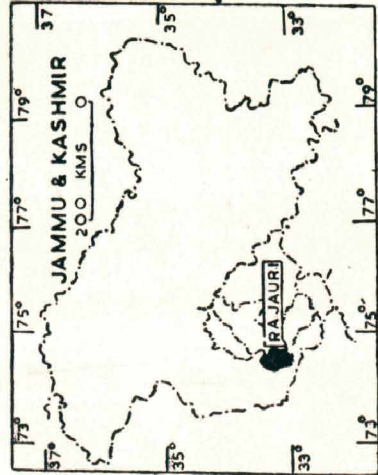
..... VILLAGES WITH POPULATION 2000 & ABOVE

**DISTRICT RAJAUURI**

0 2 4 6 8 10 12 14 16 18 20

0 2 4 6 8 10 12 14 16 18 20

MILES  
KILOMETRES



**BOUNDARIES** DISTRICT ——— TEHSIL ———

**ROADS** ACCORDING TO IMPORTANCE

RIVER / NALLA / CANAL

HEADQUARTERS DISTRICT

POST & TELEGRAPH OFFICE

DAK BANGLOW

HOSPITAL DISPENSARY

TEHSIL

REST HOUSE

FOREST

74°0' EAST OF GREENWICH

30°0'

CENSUS OF INDIA 1971  
**LIST OF PUBLICATIONS**

Central Government Publications—Census of India 1971—Series 8—Jammu & Kashmir is being Published in the following parts.

<i>Number</i>	<i>Subject Covered</i>	
Part I-A	General Report	
Part I-B	General Report	
Part I-C	Subsidiary Tables	
Part II-A	General Population Tables	
Part II-B	Economic Tables	
Part II-C(i)	Population by Mother Tongue, Religion, Scheduled Castes & Scheduled Tribes.	
Part II-C(ii)	Social & Cultural Tables and Fertility Tables	
Part III	Establishments Report & Tables . . . . .	<i>Published</i>
Part IV	Housing Report and Tables . . . . .	<i>Published</i>
Part VI-A	Town Directory . . . . .	<i>Published</i>
Part VI-B	Special Survey Reports on Selected Towns	
Part VI-C	Survey Reports on Selected Villages	
Part VIII-A	‡Administration Report on Enumeration . . . . .	<i>Published</i>
Part VIII-B	‡Administration Report on Tabulation	
Part IX	Census Atlas	
Part IX-A	Administrative Atlas	
Miscellaneous	(i) Study of Gujjars & Bakerwals	
	(ii) Srinagar City	

**DISTRICT CENSUS HANDBOOKS\***

Part X-A	Town & Village Directory
Part X-B	Village & Townwise Primary Census Abstract
Part X-C	Analytical Report, Administrative Statistics & District Census Tables

‡Not for sale.

\*District Census Handbooks of Doda, Srinagar, Anantnag, Udhampur, Jammu and Baramula already Published.

## C O N T E N T S

	<i>Page No.</i>
PREFACE . . . . .	i
FIGURES AT A GLANCE . . . . .	iii
ALPHABETICAL LIST OF VILLAGES . . . . .	v—ix
<b>PART A—TOWN AND VILLAGE DIRECTORY . . . . .</b>	<b>1—59</b>
<b>INTRODUCTORY NOTE :</b>	
Origin, Growth and Scope of District Census Handbook—Primary Census Abstract —Administrative Statistics and Report . . . . .	3
<b>Note on Town and Village Directory</b>	
Definition of Town—Broad Appraisal on Statements . . . . .	3—8
The Rural area—Educational—Medical Facilities—Power Supply—Communication—Post and Telegraph Facilities—Staple Food—Land Use Pattern . . . . .	9—13
<b>TOWN DIRECTORY—Statements . . . . .</b>	<b>15—23</b>
STATEMENT I—Status, Growth History and Functional Category of Towns . . . . .	17
STATEMENT II—Physical Aspects and Location of Towns, 1969 . . . . .	18
STATEMENT III—Municipal Finance, 1968-69 . . . . .	19
STATEMENT IV—Civic and other Amenities, 1969 . . . . .	20
STATEMENT V—Medical, Educational, Recreational and Cultural Facilities in Towns, 1969 . . . . .	21
STATEMENT VI—Trade, Commerce, Industry and Banking, 1969 . . . . .	22
STATEMENT VII—Population by Religion, 1971 . . . . .	23
<b>VILLAGE DIRECTORY—Amenities and Land Use . . . . .</b>	<b>25—59</b>
Tehsil Budhal . . . . .	26—27
Tehsil Rajauri . . . . .	30—43
Tehsil Nowshehra . . . . .	46—55
Tehsil-wise Abstract of Amenities . . . . .	58—59
<b>PART B—VILLAGE AND TOWNWISE PRIMARY CENSUS ABSTRACT . . . . .</b>	<b>1—47</b>
<b>Note on Primary Census Data . . . . .</b>	<b>3</b>
<b>Village/Urban blockwise Primary Census Abstract</b>	
District Abstract . . . . .	5—9
Tehsil Budhal . . . . .	12—15
Tehsil Rajauri . . . . .	18—33
Tehsil Nowshehra . . . . .	36—47
<b>MAPS</b>	
District Map . . . . .	<i>Frontispiece</i>
Tehsil Budhal . . . . .	<i>Facing Page</i>
Tehsil Rajauri . . . . .	17
Tehsil Nowshehra . . . . .	35



## P R E F A C E

The Rajauri district falling between 74°—0' to 74°—40' East longitude and 32°—58' to 33°—35' North latitude and encompassing an area of 2,681 square kilometers, is the newest of State's districts having been carved as such for ensuring greater administrative convenience during the inter-censal period (September 1967). The district is made up of three constituent tehsils, Budhal, Rajauri and Nowshehra which at the 1961 Census formed part of the Punch district. Rajauri, the headquarter, lies at a distance of 177 kms from Jammu and is connected by a good metalled road.

Rajauri is famous in history a 'Rajour'—the land of Rajas. During the Mughal times, it served as an important stage in the journey to the vale of Kashmir which lies across the adjacent Pir Panjal range. A spot on the old Mughal route is still known as Noor-i-Chamb because it is believed that Noor Jehan 'the light of the world' would pause here, on her way to Kashmir, to relax and bathe. At a short distance from Rajauri, as the road descends towards the plains of Nowshehra, are situated the ruins of Chingas where lie buried the entrails of Jehangir with only a plain stone slab announcing this tragic but historically important event. It was from Rajauri that Maharaja Ranjit Singh in recent times planned the invasion of Kashmir. It shot into news again when in 1965 armed bands from Pakistan crossed over stealthily in the area in a determined bid to seize the State by force. In consequence, till law and order was restored and the raiders pushed back, parts of the district remained in an unsettled condition upsetting its normal life and economy.

The 1971 Census shows that within just over half a decade the district appeared to be recovering from the ravages suffered by it in 1965. Accounting for a population of 171,529 persons in 1961, it rose to 217,373 in 1971 or +26.73% during the decade. The percentage of literacy returned for the district which was only 7.37 in 1961 rose to 14.43 in 1971, nearly double of the previous figure. The proportion of workers to total population may serve as a good index in determining the extent to which the population is employed in economic pursuits. We see on the basis of 1971 Census data that the number of persons classified as workers in

the district gives out a total of 60,106 which makes a proportion of 27.65% compared to 24.44% of the relatively more well-placed Jammu district. However, in consequence of the modification of the definition of worker at the 1971 Census, the district has shared in the over-all fall in the figure of workers registered at the State level which is also true of all other districts. But at the same time it is worthy of mention that 'other workers' in the district make a percentage of 18.08 as against 14.47 in 1961 suggesting greater diversification of occupations. In the sphere of urbanisation, the district has recorded inter-decadal growth rate of 36.31% as compared to 15.48% and 26.12% of Baramula and Doda districts respectively although it has only two towns, Rajauri and Nowshehra, which are placed in class V and class VI towns respectively.

The district abounding in low-lying grassy hills offers considerable scope for the development of animal husbandry especially sheep-breeding. As a matter of fact, rearing of cattle is already a widely adopted profession in these parts. Introduction of better breeds simultaneously with launching of intensive measures of veterinary welfare etc. would prove a positive help to its dominant pastoral economy. There is no dearth of places in the district whose natural attractions could be exploited to attract tourists and consequently tourism offers yet another rich opening in its economy. There is also a bright prospect for setting up of cottage industries.

The present District Census Handbook like the volumes published earlier in the series consists of two parts; part A comprising the town and village directories of the district and part B, the village and town-wise primary census abstract based on the 1971 Census returns. The information given out is built on data from the lowest administrative unit, the village, mohalla/ward upwards to the district. The book has been supplemented with latest jurisdictional maps of its three constituent tehsils and district as a whole to interest the reader.

In preparing this volume, I would like to make special mention of S/Shri A.M. Kalloo, Tabulation Officer (Social Studies) and P. K. Khosa Statistical Assistant, who assisted me in the work.

Srinagar,  
the 1st of May, 1974.

J. N. ZUTSHI



## FIGURES AT A GLANCE

		<i>Jammu &amp; Kashmir State</i>	<i>Rajauri District</i>	
<b>Population</b>	<b>Total</b>	<b>Persons</b>	<b>4,616,632</b>	<b>217,373</b>
		<b>Males</b>	<b>2,458,315</b>	<b>114,380</b>
		<b>Females</b>	<b>2,158,317</b>	<b>102,993</b>
	<b>Rural</b>	<b>Persons</b>	<b>3,758,411</b>	<b>208,976</b>
		<b>Males</b>	<b>1,996,864</b>	<b>109,817</b>
		<b>Females</b>	<b>1,761,547</b>	<b>99,159</b>
	<b>Urban</b>	<b>Persons</b>	<b>858,221</b>	<b>8,397</b>
		<b>Males</b>	<b>461,451</b>	<b>4,563</b>
		<b>Females</b>	<b>396,770</b>	<b>3,834</b>
<b>Decennial population growth rate 1961-71</b>		<b>29.65</b>	<b>26.73</b>	
<b>Area in Km<sup>2</sup></b>		<b>*222,236.0</b>	<b>2,681.0</b>	
<b>Density of population per Km<sup>2</sup></b>		<b>N. A.</b>	<b>81</b>	
<b>Sex-Ratio (Number of females per 1,000 males)</b>		<b>878</b>	<b>900</b>	
<b>Literacy rate (0-4 age-group included)</b>	<b>Persons</b>	<b>18.58</b>	<b>14.43</b>	
	<b>Males</b>	<b>26.75</b>	<b>22.21</b>	
	<b>Females</b>	<b>9.28</b>	<b>5.80</b>	
<b>Percentage of urban population to total population</b>		<b>18.59</b>	<b>3.86</b>	
<b>Percentage of workers to total population</b>	<b>Persons</b>	<b>29.76</b>	<b>27.65</b>	
	<b>Males</b>	<b>52.50</b>	<b>51.27</b>	
	<b>Females</b>	<b>3.86</b>	<b>1.42</b>	
<b>Break-up of workers :</b>				
<b>Percentage to total workers :—</b>				
<b>I. Cultivators</b>	<b>Persons</b>	<b>64.78</b>	<b>80.88</b>	
	<b>Males</b>	<b>64.51</b>	<b>81.15</b>	
	<b>Females</b>	<b>68.94</b>	<b>69.73</b>	
<b>II. Agricultural Labourers</b>	<b>Persons</b>	<b>3.05</b>	<b>1.04</b>	
	<b>Males</b>	<b>3.12</b>	<b>1.05</b>	
	<b>Females</b>	<b>1.93</b>	<b>1.09</b>	
<b>III. Other Workers</b>	<b>Persons</b>	<b>32.17</b>	<b>18.08</b>	
	<b>Males</b>	<b>32.37</b>	<b>17.80</b>	
	<b>Females</b>	<b>29.13</b>	<b>29.18</b>	
<b>Percentage of Schedule Caste Population to total population</b>	<b>Persons</b>	<b>8.26</b>	<b>6.75</b>	
	<b>Males</b>	<b>8.06</b>	<b>6.51</b>	
	<b>Females</b>	<b>8.48</b>	<b>7.03</b>	
<b>Number of occupied residential houses</b>		<b>666,753</b>	<b>36,057</b>	
<b>Number of villages</b>	<b>Total</b>	<b>@6,749</b>	<b>382</b>	
	<b>Inhabited</b>	<b>6,510</b>	<b>368</b>	
	<b>Un-inhabited</b>	<b>239</b>	<b>14</b>	
<b>Number of Urban Areas</b>		<b>45</b>	<b>2</b>	

NOTE :—\* Includes 78,932 Km<sup>2</sup> under the illegal occupation of Pakistan and 5,180 Km<sup>2</sup> illegally handed over by Pakistan to China. Also includes 37,555 Km<sup>2</sup> under illegal occupation of China.

@ Includes 7 inhabited villages, treated as out-growth in the Urban Agglomeration of Srinagar and Jammu.



## ALPHABETICAL LIST OF VILLAGES

## BUDHAL TEHSIL

S. No.	Name of Village	1971 Location Code No.	Page No.		S. No.	Name of Village	1971 Location Code No.	Page No.	
			Village Directory	Primary Census Abstract				Village Directory	Primary Census Abstract
1	Badhal	24	26	12	18	Khorbani	15	26	12
2	Bambel	13	26	12	19	Khowas	8	26	12
3	Behi Nambal	21	26	12	20	Kotchawal	12	26	12
4	Bhela	7	26	12	21	Kot Ranka	22	26	12
5	Dandwat	4	26	12	22	Larkoti	23	26	12
6	Darman	27	26	14	23	Mohra	29	26	14
7	Dhelri	18	26	12	24	Narla	14	26	12
8	Draj	28	26	14	25	Owdan	11	26	12
9	Gadyog	19	26	12	26	Panglar	16	26	12
10	Ghondhi	6	26	12	27	Panjnara	34	26	14
11	Gondha	17	26	12	28	Phalini	26	26	14
12	Hubbi	32	26	14	29	Rajnagar	1	26	12
13	Jaglanoo	30	26	14	30	Sawari	33	26	14
14	Kandi	31	26	14	31	Shapur	5	26	12
15	Kanthol	20	26	12	32	Somote	25	26	12
16	Keri Narondi	9	26	12	33	Targian	2	26	12
17	Kewal	3	26	12	34	Thelapera	10	26	12

## ALPHABETICAL LIST OF VILLAGES

## RAJAURI TEHSIL

S. No.	Name of Village	Page No.			S. No.	Name of Village	Page No.		
		1971 Location Code No.	Village Directory	Primary Census Abstract			1971 Location Code No.	Village Directory	Primary Census Abstract
1	Agrat	117	36	26	54	Dhanwan	113	36	24
2	Alal	17	30	18	55	Dhanwan Kot	118	36	26
3	Androla	112	36	24	56	Dhara Sanwla	159	40	28
4	Androth	125	38	26	57	Dhar Sakri	47	32	20
5	Argi	95	36	24	58	Dhowalgah	60	32	22
6	Ati	177	40	30	59	Dhowk	18	30	18
7	Azmatabad	9	30	18	60	Dodarsan Bala	182	40	30
8	Badhan	35	32	20	61	Dodarsan Pain	181	40	30
9	Bagla	127	38	26	62	Dongi Brahamana	141	38	26
10	Bahdaun	73	34	22	63	Dongi Manialan	161	40	28
11	Baljaralan	97	36	24	64	Doni Dhar	67	34	22
12	Barah	90	34	24	65	Drairi	194	42	30
13	Barhon	13	30	18	66	Dudaj	28	30	20
14	Barsala	52	32	20	67	Erwan Kehtar	170	40	28
15	Bataihli	15	30	18	68	Farwahale	56	32	22
16	Bathoni	144	38	26	69	Fatehpur	179	40	30
17	Bedka	148	38	28	70	Gakirof	44	32	20
18	Beli Bhawan	106	36	24	71	Galhotti	197	42	30
19	Bharah Pura	153	38	28	72	Ghambeer	196	42	30
20	Bharot	2	30	18	73	Gharat	87	34	24
21	Bhattian	199	42	30	74	Godar	102	36	24
22	Bidha Kanna	201	42	30	75	Gonni	98	36	24
23	Bondha Nika	51	32	20	76	Gorah Sarkari	43	32	20
24	Bonthal	160	40	28	77	Goverdhan Bala	178	40	30
25	Chahrol	100	36	24	78	Goverdhan Pain	176	40	30
26	Chakli	105	36	24	79	Hanjali	45	32	20
27	Chama	175	40	28	80	Hasploit	7	30	18
28	Chambi Trar	50	32	20	81	Hiyatpura	184	40	30
29	Chariahn	55	32	20	82	Husyot	200	42	30
30	Chattiar	114	36	24	83	Jagni	107	36	24
31	Cheneni Bagala	173	40	28	84	Jamula	76	34	22
32	Chhabardhara	169	40	28	85	Jamula	198	42	30
33	Chilas	130	38	26	86	Jandhi Dhara	129	38	26
34	Chodri Nar	61	32	22	87	Jata Brahamana	88	34	24
35	Chokian	25	30	18	88	Jata Mahlian	89	34	24
36	Dabrot	192	42	30	89	Jatiari	120	36	26
37	Dahanur Jaralan	65	34	22	90	Jatot	136	38	26
38	Dahrian	137	38	26	91	Kadrenu	104	36	24
39	Dahri Dahra	190	42	30	92	Kahdarian	111	36	24
40	Dalhuri	78	34	22	93	Kakora	167	40	28
41	Dangot	82	34	22	94	Kalali	183	40	30
42	Danhur Gorsian	64	34	22	95	Kalal Khas	74	34	22
43	Danna	20	30	18	96	Kalar	115	36	24
44	Dara	16	30	18	97	Kals	10	30	18
45	Darhal	27	30	20	98	Kapa Kah	69	34	22
46	Dasal Gujran	150	38	28	99	Karaiian	152	38	28
47	Dasal Jatan	149	38	28	100	Karyot	11	30	18
48	Dasal Serian	147	38	28	101	Katarmal	168	40	28
49	Dehri Ralyot	193	42	30	102	Keri Manialan	134	38	26
50	Dhana Loharian	63	34	22	103	Khablan	22	30	18
51	Dhanardhedian	68	34	22	104	Khah	79	34	22
52	Dhangri	99	36	24	105	Khah	110	36	24
53	Dhanti	81	34	22	106	Khan Khri	165	40	28

S. No.	Name of Village	Page No.			S. No.	Name of Village	Page No.		
		1971 Location Code No.	Village Directory	Primary Census Abstract			1971 Location Code No.	Village Directory	Primary Census Abstract
107	Khan Pur Chingas	121	36	26	155	Phaliana	146	38	28
108	Khanyal Kote	19	30	18	156	Plool Yan	157	40	28
109	Khyora	66	34	22	157	Pondal	85	34	22
110	Korihd	38	32	20	158	Potha Ghoralan	103	36	24
111	Kot	1	30	18	159	Potha Radhey	70	34	22
112	Kot Dhra	59	32	22	160	Purori Gujran	42	32	20
113	Kothra	29	30	20	161	Rachwa	124	36	26
114	Kotli Kalaban	195	42	30	162	Rajdhani	3	30	18
115	Kottari Jagir	122	36	26	163	Rajdhani	187	42	30
116	Ladot	75	34	22	164	Rani Badetar	123	36	26
117	Laha	23	30	18	165	Rehian	48	32	20
118	Lerian	39	32	20	166	Rehtal	62	32	22
119	Lur Kot	119	36	26	167	Sadhal	155	38	28
120	Maharaj Pura	31	30	20	168	Sagot	93	34	24
121	Majhur	5	30	18	169	Sagrawat	24	30	18
122	Majra Nehoti	84	34	22	170	Saj	32	32	20
123	Makot	154	38	28	171	Salani	202	42	30
124	Malhiet	36	32	20	172	Salhat	77	34	22
125	Mangalnar	189	42	30	173	Salheri	80	34	22
126	Mangota	21	30	18	174	Samian	158	40	28
127	Mangrot	83	34	22	175	Samsamat	180	40	30
128	Manhal	8	30	18	176	Sanal Kot	138	38	26
129	Manji Dhara	172	40	28	177	San Kari	58	32	22
130	Maradpur	145	38	26	178	Saranu	101	36	24
131	Meari Gujran	142	38	26	179	Sarola	188	42	30
132	Methidhara	131	38	26	180	Saun Kot	53	32	20
133	Miari Manialan	139	38	26	181	Sewa Jagir	94	36	24
134	Munja Kot	185	40	30	182	Shahdra	4	30	18
135	Nadian	34	32	20	183	Shahpur Manialan	133	38	26
136	Naga Nar	156	40	28	184	Sialsui	109	36	24
137	Naghun	140	38	26	185	Sohana	163	40	28
138	Nagrota	72	34	22	186	Sokar	40	32	20
139	Naili	14	30	18	187	Som	91	34	24
140	Namblan	162	40	28	188	Sonchal	86	34	24
141	Nariala	126	38	26	189	Swani	116	36	26
142	Narojal	33	32	20	190	Talwal	174	40	28
143	Narsingh Pora	92	34	24	191	Taradwal	135	38	26
144	Neli	186	40	30	192	Tarkasi	49	32	20
145	Padhara	46	32	20	193	Thakrian	143	38	26
146	Palam	57	32	22	194	Thana Nang	26	30	20
147	Palangar	30	30	20	195	Thandi Kassi	171	40	28
148	Panghai	6	30	18	196	Thanna	12	30	18
149	Panglot	108	36	24	197	Thodhi	71	34	22
150	Panhad	41	32	20	198	Thothali	132	38	26
151	Panj Grian	166	40	28	199	Tondi Tror	164	40	28
152	Pathan Mohra	151	38	28	200	Trala Gujran	54	32	20
153	Patrara	191	42	30	201	Trala Jagir	128	38	26
154	Phaio Manalan	96	36	24	202	Ujjan	37	32	20

## ALPHABETICAL LIST OF VILLAGES

## NOWSHEHRA TEHSIL

S. No.	Name of Village	1971 Location Code No.	Page No.		S. No.	Name of Village	1971 Location Code No.	Page No.	
			Village Directory	Primary Census Abstract				Village Directory	Primary Census Abstract
1	Anand	12	46	36	54	Garan Bala	135	54	44
2	Anwas Bhandar	104	52	42	55	Garan Pain	134	54	44
3	Badhanu	32	48	38	56	Ghalian	26	46	38
4	Badhog	5	46	36	57	Ghania	98	52	42
5	Bagnoti	127	54	44	58	Ghantha	45	48	38
6	Bakhar	35	48	38	59	Gharak	10	46	36
7	Balshaman	36	48	38	60	Ghehni	31	46	38
8	Bamlia	46	48	38	61	Goraha Charala	53	48	38
9	Bandrahi	48	48	38	62	Gurah Sahib Singh	92	50	42
10	Barmandal	1	46	36	63	Hari Chuma	25	46	36
11	Barnara	52	48	38	64	Hathal	39	48	38
12	Basant Pur	43	48	38	65	Hidayat Pura	121	52	44
13	Bathoni	40	48	38	66	Hunjana Khanka	87	50	42
14	Behtra	137	54	44	67	Hunjana Thakra	88	50	42
15	Bhajnoa	90	50	42	68	Inayat Pur	118	52	44
16	Bhajwal	58	48	40	69	Jajot Kandu	111	52	42
17	Bohani	101	52	42	70	Janjua Pogla	105	52	42
18	Brehvi	13	46	36	71	Jungerial	19	46	36
19	Chahi	96	52	42	72	Kalakot	3	46	36
20	Chak Jaralan	79	50	40	73	Kalal	85	50	40
21	Chak Methani	23	46	36	74	Kalar	29	46	38
22	Chak Mian	22	46	36	75	Kalar	122	52	44
23	Chak Nawabad	70	50	40	76	Kaldubi	61	48	40
24	Chak Pate	21	46	36	77	Kalsian	99	52	42
25	Chak Sarkar	84	50	40	78	Kanaheat	100	52	42
26	Chak Sarkari	93	50	42	79	Kangri	72	50	40
27	Chak Sarkari	114	52	42	80	Keri	27	46	38
28	Chak Tawela	60	48	40	81	Khabar	28	46	38
29	Changi Kangrial	62	48	40	82	Khambah	102	52	42
30	Chanipur	141	54	44	83	Kora	144	54	44
31	Chouki Handan	94	52	42	84	Koral	15	46	36
32	Dabbar	81	50	40	85	Korlian	16	46	36
33	Dali	4	46	36	86	Kothara Jagir	120	52	44
34	Darbote	106	52	42	87	Kothian	145	54	44
35	Darnghar	130	54	44	88	Kot Kabu	14	46	36
36	Dayalah	142	54	44	89	Lam	113	52	42
37	Deoli	47	48	38	90	Lambehri	129	54	44
38	Deolian	136	54	44	91	Langar	54	48	38
39	Devak	41	48	38	92	Langar	97	52	42
40	Dhalhote	140	54	44	93	Laroka	107	52	42
41	Dhanaka	95	52	42	94	Lohara Kot	57	48	40
42	Dhanwan	8	46	36	95	Makol	51	48	38
43	Dhar	67	50	40	96	Malhorin	18	46	36
44	Dharamsal	33	48	38	97	Mangal Devi	80	50	40
45	Dharat	78	50	40	98	Mangote	74	50	40
46	Dhing	76	50	40	99	Manikah	71	50	40
47	Dhok Bainar	63	50	40	100	Manpur	91	50	42
48	Dohgani	124	52	44	101	Marchoia	38	48	38
49	Dundersar	128	54	44	102	Marhote	2	46	36
50	Dura Hala	86	50	42	103	Mawa	56	48	40
51	Gagrot	83	50	40	104	Mohra Kampla	108	52	42
52	Gahwan	126	54	44	105	Nah	68	50	40
53	Gandeh	66	50	40	106	Nala	50	48	38

S. No.	Name of Village	1971 Location Code No.	Page No.		S. No.	Name of Village	1971 Location Code No.	Page No.	
			Village Directory	Primary Census Abstract				Village Directory	Primary Census Abstract
107	Naramajra	24	46	36	127	Qila Darhal	115	52	42
108	Narian	125	54	44	128	Rajal	119	52	44
109	Narotha	132	54	44	129	Rajoa	112	52	42
110	Nunial	117	52	44	130	Rajpur Kamila	116	52	44
111	Owdarni	146	54	44	131	Saher	6	46	36
112	Owna	44	48	38	132	Sand Khattoti	143	54	44
113	Pandori	75	50	40	133	Sariah	103	52	42
114	Panhar	133	54	44	134	Sarotah	7	46	36
115	Panjah	9	46	36	135	Sehia	49	48	38
116	Panjnara	139	54	44	136	Sehot	34	48	38
117	Patni	69	50	40	137	Sihal	77	50	40
118	Patrara	55	48	38	138	Singh Pura	123	52	44
119	Patrat	30	46	38	139	Tareru	20	46	36
120	Peli	64	50	40	140	Thanda Pani	37	48	38
121	Peri	11	46	36	141	Thangrot	42	48	38
122	Phal	65	50	40	142	Thhal Chakian	89	50	42
123	Phali Brahamana	138	54	44	143	Thichka	73	50	40
124	Pokharni	110	52	42	144	Thos	17	46	36
125	Potha	82	50	40	145	Tila Tanda	59	48	40
126	Potha	131	54	44	146	Wand Mohra	109	52	42

PART X-A  
TOWN AND VILLAGE  
DIRECTORY



## INTRODUCTORY NOTE ON TOWN AND VILLAGE DIRECTORY

### **Origin and growth of District Census Handbooks.**

The District Census Handbooks were published for the first time in 1951 as part of the Census publication programme in almost all States of India except Jammu and Kashmir where due to unsettled conditions prevailing in the wake of Pakistani invasion of 1947-48 no Census could be undertaken and no data was collected for the decade 1941--51. Even prior to 1951, some States used to produce District Census Statistics. No attempt of the kind appears to have been made in Jammu and Kashmir in an uninterrupted manner. The usual practice prevailing was to publish the population figures on the basis of communities and adding other details in the two parts of the General Report. From 1951 onwards information provided in the Primary Census Abstract was built up on 8 livelihood classes. The series of District Census Handbooks taken up for the first time at the 1951 Census fulfilled a long-felt need. These gave out not only the data contained in P. C. A. according to the new classification but included a succinct account of the district and its people, Census tables and a host of other data covering such topics as housing, communication, education, public health etc., regarding each town and village of the district. At the 1961 Census, a uniform frame was adopted adding a lot more useful information in the volumes which were besides supplemented with maps, tables etc.

### **Scope of 1971 District Census Handbooks**

Further improvements have been effected to the series at this Census not only by way of enlarging their scope and content but presenting the data in three parts A, B & C, with parts A & B consisting of Town & Village Directories and P. C. A. respectively fused into one volume. This departure in the earlier method of presentation is intended to eliminate delay and make readily available information reach the data-users in advance of Part C of series containing administrative statistics etc., the collection of which is bound to take time. Let us make a brief mention of the scope of each part:—

### **Part A : Town & Village Directory**

It furnishes information about each town and village of the district. The Town Directory covers such items as status of civic administration, growth of population since 1901, functional characteristics of the towns at the 1961 and 1971 Censuses, physical aspects and location, civic finances, civic and other amenities, medical, educational, recreational and cultural facilities, trade, industry, commerce and banking facilities and distribution of population by religion.

The Village Directory portion gives particulars of amenities available in each village of the district in the matter of educational and medical institutions; power supply; drinking water; post and telegraph facilities; communication; particulars of land use statistics and places of religious, historical and archaeological importance in the village.

### **Part B : Primary Census Abstract**

This part of the publication is exclusively based on 1971 Census data. It provides information in respect of each village and ward/mohalla of a town in the district in respect of its area; number of residential houses; number of households; total population with sex-wise break up; scheduled caste population; literate and educated persons and working population by nine industrial categories and non-working population.

### **Part C : Administrative Statistics & Report**

This part of the District Census Handbook which will come out as a separate volume will incorporate administrative statistics and Census tables. An analytical report indicating the socio-economic and demographic changes the district has experienced during the last decade.

### **Explanatory Note on Town Directory**

The Town Directory portion of the publication which consists of seven statements throws useful light on economic cultural, and demographic traits of each town. Before we attempt an appraisal of the data incorporated in these statements, it would be of interest to mention here the Census definition of a town :

A standard definition of town was evolved for the first time at the 1961 Census and with slight



modification it was adopted at this Census also. In this definition the following criteria were prescribed for treating a village or an area as urban :-

- a) all places with a Municipality, Corporation or Town Committee or a Notified Area or a Cantonment Board irrespective of their population and other characteristics.
- b) all other places satisfying the following tests :-
  1. an area/village whose population is not below 5,000;
  2. an area/village whose  $\frac{3}{4}$ th of male working population consists of non-agriculturists; and
  3. an area which has a density of not less than 1,000 persons per Sq. mile (390 persons per km<sup>2</sup>)

The district which is of recent origin, having been carved out of Punch district has only two towns, namely Nowshehra and Rajauri. While both the towns fulfil the condition at (a), it is only Rajauri,— the seat of district headquarter— which satisfies all the tests laid down in criterion (b). It deserves to be mentioned here that, during the last one decade, Rajauri alone has been able to improve its urban status, having scrambled from Class VI to Class V town. Nowshehra continues to be a Class VI town with population below 5,000.

#### Data Content:

We may now give a broad analysis of the data contained in the statements of the Town Directory.

#### STATEMENT—I

This statement gives the 1971 Census location Code number ; the civic administration status as in 1970, the growth history since 1901 and the functional category as determined at the 1961 and 1971 Censuses of the two towns of the District.

Both the towns are Notified Areas. Their civic administration status has accordingly been indicated in Column 5 in the abbreviated form 'N. A.'

The chronological history of the two towns since 1901, reveals that Rajauri acquired urban status for the first time in 1911 and continues

to enjoy this status since. Nowshehra, on the other hand, was declared urban only at the 1961 Census.

Columns 12 and 13 of the statement, will show that during the last ten years the urban population of the district has increased by 2,237 persons making a decennial growth rate of 36.31%. This is much lower than the urban growth rate of 44.65% recorded for the State as a whole. Between the two towns, Rajauri has fared better with a growth rate of 41.54% as against Nowshehra having recorded a growth rate of only 25.15%.

#### Functional Classification :

Cols. 14 and 15 of the statement portraying functional characteristics of the two towns as at 1961 and 1971 Censuses, has a special significance for administrative agencies in as much as it reveals the role of these towns in such fields as Commerce, Industry, Transport, Communications, Services, Construction, Education etc.

For determining the functional characteristics, the nine Industrial Categories have been condensed into the following five broad groups :-

<i>Industrial Categories</i>	<i>Functional Category</i>
I. Cultivators	} 1. Primary Activity
II. Agricultural labourers	
III. Live stock, Forestry, Fishing, Hunting, and Plantations, Orchards and Allied Activities	
IV. Mining & Quarrying	
V. Manufacturing, Processing, Servicing and Repairs	} 2. Industry
VI. Construction	
VII. Trade & Commerce	3. Trade & Commerce
VIII. Transport, Storage and Communications	4. Transport
IX. Other Services	5. Services

For either town, the proportion of workers in each of the above 5 classes of economic activity has been calculated. If the proportion of workers under any of the above five categories was found to be 40% or more, the town has been treated as mono-functional e.g. Industrial Commercial, Transport etc.

If the proportion, on the other hand, under

any of the above categories was recorded less than 40%, but when added with the next predominant category came to 60% or more, the town has been classified as bi-functional e. g., Primary Activities-cum-Services, Industry-cum-Trade and Commerce etc.

Likewise, if the proportion of 3 most predominant categories came to 60% or more, the town has been designated as Tri-functional e.g., Primary Activities - cum - Services - cum - Trade & Commerce etc.

At the 1961 Census, as the statement will show, Rajauri was a mono-functional town with 'Services' as its functional characteristic and Nowshera a bi-functional town with Primary Activities-cum-Services, as its functional traits. During the last decade, however, Nowshera has also become a mono-functional town.

#### STATEMENT—II

This statement is intended to portray physical and locational aspects of the two towns like annual rainfall (in mms), maximum and minimum temperatures (in centigrade), distance of the town from the nearest city with a population of 1 lakh and more, distance from the State, District and Tehsil Headquarters, from the Railway Station, if any, and bus route, existence of navigable river/canal, if within 10 kms. and the Sea Port, if any, within 50 kms. from the town.

However no information on annual rainfall, maximum and minimum temperature has become available in respect of either town.

Rajauri is the youngest district of the State, having come into being during the inter-census period of 1961-71 by detaching Nowshera and Rajauri tehsils from the erstwhile Punch district. The district is located between 32°—58' to 33°—35' north latitude and 74°—0' to 74°—40' east longitude.

The district partly falls in the "Outer Hills" and partly in the sub-mountain region. The whole of Budhal tehsil and greater part of Rajauri tehsil fall within "Outer Hills" and the rest of the district comes under sub-mountain division. Barring low level areas of Nowshera tehsil, the entire district is criss-crossed by streams and rivers, besides being mountainous in character. Very few of these streams are capable of irrigation, others mainly depend on

rains and sometimes become formidable when in spate.

Climatic conditions in the district fluctuate according to elevation and aspect. All low lying areas of Nowshera and Rajauri tehsils experience hot and dry spells during summer. High elevated areas particularly mountain slopes are pleasantly cool in summer and cold in winter.

The district falls in what is called dark green belt region and wherefore the average annual rainfall is invariably more than 50". Much of this copious rainfall however goes down the drain unutilized because of the mountainous character of the district and scarcity of cultivable land.

In 1969, Pathankote was the nearest Railway Station for both towns of the district with the subsequent extension of the Railway line right upto Jammu, the position has altogether changed. Jammu is now the nearest available Railway Station for both the towns.

Both towns of the district enjoy bus route facilities. There is, however, no navigable river/canal passing either through the urban areas or any other part of the district.

#### STATEMENT—III

This statement gives the 1968-69 budgetary picture of the two towns of the district. The statement is broadly divided into the receipt and expenditure heads. Under the receipt head, the data has been collected under six sub-heads namely receipt through taxes; receipt derived from Municipal properties; government grant; loans; advances and other sources. Likewise, the expenditure head has been split into sub-heads, like general administration; public safety; public health and conveniences; public works; public institution and others.

The figures in the statement have been rounded off to hundred to facilitate presentation.

We may now examine the per capita receipt and expenditure of the two towns by size class.

TABLE NO. 1

S. No.	Size class of Towns	No. of Towns	Receipt (Rs.)			Expenditure (Rs.)			
			Total receipt	Receipt through taxes etc.	Receipt from all other sources	Total expenditure	Expenditure on public health & conveniences	Expenditure on public institution	Expenditure on all other aspects
(1)	(2)	(3)	(4)	(5)	(6)	(7)	(8)	(9)	(10)
1	Class V 5,000—9,999	1	17.31	14.35	2.96	14.65	8.30	..	6.35
2	Class VI below 5,000	1	24.82	16.36	8.46	16.23	..	..	16.23

The table discloses that per capita receipt and expenditure is higher in Nowshehra than in Rajauri town, the figures stand at Rs. 24.82 and Rs. 16.23 respectively. Rajauri the district headquarter, is, however, the only town which shows a per capita expenditure of Rs. 8.30 on public health and convenience.

There is practically no expenditure on public institutions in both the towns of the district. In view of their tight resources position the local bodies have to restrict the scope of their activities to very limited public utility services.

#### STATEMENT—IV

This statement gives the particulars of civic and other amenities available in the two towns of the district. The information encompassed in the statement pertains to the year 1968-69 and covers such items as length of road maintained by the local bodies; system of sewerage; number and type of latrines; method of disposal of nightsoil; source and capacity of drinking water. The statement also indicates the number of electric connections under sub-heads like domestic; industrial; commercial; road lighting points and others.

The following abbreviations have been used in this statement :-

Column 4 :

PD : Pucca Drainage

Column 8 :

TS : Trench system

H : Hand-cart

Column 9 :

TW : Tube Well

S : Spring

W : Well

#### Roads :

Column 3 of the statement gives the length of road under the exclusive supervision and maintenance of the local bodies. As per available information, the two towns claim, in all, a road length of 23 kms. maintained by local bodies, of which Rajauri alone accounts for more than 65%. It would have been more useful to have the classification of these roads into kutchha, pucca etc; but these details are not available with the concerned local bodies.

#### Drainage System :

There are no sewers in use in either town. The prevalent system is that of pucca surface drains.

#### Sanitation :

Water-borne latrines are non-existent. Of the two towns, Rajauri is served by 500 service-type latrines and Nowshehra by 175 other type latrines.

Night soil, garbage etc. is removed outside urban limits through hand-carts where it is buried in deep-dug trenches.

#### Water Supply :

Both towns, however, enjoy protecting drinking water facilities. The sources of supply are springs and wells. Reservoirs of varying capacities have been installed in the two towns to ensure regular supply of potable water. On the basis of a norm of 30 gallons per head per day, the requirements of Rajauri town, the district headquarter, are in the neighbourhood of 1,78,200 gallons. The installed capacity of the reservoir however stands only at 1,45,000 gallons. In the case of Nowshehra town, the position is much better. As against the requirement of 73,700 gallons, the existing capacity of the reservoir is 1,25,000 gallons.

### Fire-fighting Facilities :

Upto the year 1969, neither of the towns was provided with fire-fighting facilities. This can indeed be a serious deficiency in the event of out-break of a fire, as there is no other town nearby to draw upon for such assistance.

### Electricity :

Both towns are electrified. The electricity consumption figures classified by uses like domestic, industrial, commercial, road lighting and others however make a poor picture. Lack of adequate supply of electricity acts as a big bottleneck in perpetuating the industrial backwardness of these towns.

### STATEMENT—V

This statement brings out the medical, educational, recreational and cultural amenities available in the two towns of the district. Under medical facilities are given the type of institution and number of beds available. Similarly, under educational facilities different types of educational institutions located in the towns have been indicated. Information regarding the availability of stadia, cinema houses, drama halls and libraries has been covered under the head recreational and cultural facilities.

The abbreviations used in Column 3 of the statement are amplified below :-

- H : Hospital  
 HC : Health Centre  
 FC : Family Planning Centre

### Medical Facilities :

The medical facilities available in the two towns consist of one hospital, one health centre and one family planning centre. The hospital and the family planning centre located in Rajauri, the district headquarter and the health centre is located in Nowshehra. As per the position obtaining in 1969, there are in all, 65 beds available in these institutions to cater not only to the in-patients of the two towns but also those of suburban areas. 50 of these beds are placed in the hospital in Rajauri town and the remaining 15 in the health centre in Nowshehra town.

The following table gives the number of beds available per 1,000 of population in each town of the district.

**TABLE NO. 2**  
**Medical Facility**

S. No.	Name of Town	Total No. of beds	No. of beds per 1,000 of population
(1)	(2)	(3)	(4)
1.	Nowshehra	15	6.1
2.	Rajauri	50	8.4
Total		65	7.7

The table reveals that if we only take into consideration the local population of the two towns, there are 7.7 beds available for every 1,000 persons. Rajauri town is better placed with a ratio of 8.4 beds per 1,000 population, as compared to Nowshehra, with a ratio of 6.1 beds per 1,000 population. The variation is, however, understandable in as much as the hospital at Rajauri is expected to serve the requirements of the district as a whole.

### Educational Facilities :

There is no College in either town for post-matric education. Those of the students who are keen to receive higher education have to go all the way to Punch town or Jammu city for the purpose.

The Vocational Training Institute offering guides in various trades, considered a must in the present set up, is not found in any of its towns.

The primary and secondary school education in the two towns is provided by 4 higher secondary/high schools, one junior secondary/middle school, 3 primary schools and 2 other schools. Rajauri town has no middle school. Its two higher secondary/high schools provide middle school education also. The following table gives the number of schools of each type per 1,000 population :-

**TABLE NO. 3**  
**Secondary and Primary Schools per 1,000 population**

S. No.	Name of Town	Number per 1,000 population			
		Higher secondary/high schools	Junior secondary/middle schools	Primary schools	All Types
(1)	(2)	(3)	(4)	(5)	(6)
1.	Nowshehra	0.81	0.41	0.41	1.63
2.	Rajauri	0.34	..	0.34	0.68
Total		0.48	0.12	0.36	0.96

The table shows that in the provision of educational facilities Nowshehra is better placed than Rajauri despite the fact that the latter constitutes the district headquarter.

#### Recreational and Cultural Facilities :

Barring a lone library room in Nowshehra, nothing can be seen in the two towns which could contribute to the promotion of recreational and cultural activity of people. There are no stadia, cinema theatre, or public library.

#### STATEMENT—VI

This statement is intended to bring out the facilities of Trade, Commerce, Industry and Banking available in the two towns. The information pertains to 1969. The statement indicates the names of three most important commodities imported, exported and manufactured in either town, besides furnishing information on the number of banks and credit co-operative societies functioning there.

While setting priorities for inclusion of commodities in the statement, preference has been given to such commodities as have a direct bearing on the reputational importance of the town. However, in cases where these commodities whether imported, exported or manufactured have no direct link with the reputation of the town, the selection has been made on the basis of money value or quantity involved in transaction.

As also borne out by the statement, both towns continue to be steeped in stagnation and industrial backwardness. The reasons are not far to seek. They are both far flung border towns with practically little potential for development.

The main items of consumption are imported into the towns. The exports made from Rajauri town consist of pomegranate seeds (anardana), and viola serpens (bunafsha). Desi or locally prepared ghee is another commodity which is exported from these towns. The two towns have nothing to boast of by way of manufacture.

#### Banking Facilities :

The banking facilities in the two towns are provided by 3 banks, of which 2 are functioning in Rajauri town and one in Nowshehra. On the basis of information available for 1969

there are no societies for co-operative credit in either town.

#### STATEMENT—VII

This statement provides information about the distribution of population of each town of the district by religion. The data incorporated in the statement is based on 1971 Census. The statement discloses that both the towns of the district are multi-religious. The position of each religious group is reflected in the following table :—

TABLE NO. 4

Religion	Urban Population	
	Total	Percentage
(1)	(2)	(3)
<b>All Religions</b>	<b>8,397</b>	<b>100.00</b>
Buddhist	8	0.09
Christian	5	0.06
Hindu	6,411	76.35
Muslim	1,444	17.20
Sikh	529	6.30

It will be seen that Hindus constitute the predominant religious group claiming a proportion of 76.35%. Muslims with a proportion of 17.20% rank next, followed by Sikhs, with a proportion of 6.30%. Other religious groups viz., Buddhists and Christians form a microscopic proportion, together making as little as 0.15% of the total urban population.

In Nowshehra town the proportion of Muslims is even lower than that of Sikhs.

Sex ratio is adverse to females in the case of all communities in either town of the district. It is far adverse for Muslims in Nowshehra town, with only 584 females per 1,000 males.

#### Explanatory note on Village Directory Data Content :

As already mentioned, the Village Directory alongwith the Town Directory forms Part—A of the publication. It gives details of the amenities available in each village in such fields as area; education, medicine, power supply, drinking water, communications, post and telegraph facilities, land use pattern, distance of the village from the nearest town, day or days of market/hat and places of religious, historical and archaeological importance.

The Directory carries the following Appendices :

**Appendix—I :** It gives the tehsil-wise list of villages arranged alphabetically alongwith their 1971 Census location code numbers. Appearing in the beginning of the publication this appendix would help the reader to quickly identify the amenities of the village of his interest and get an idea there.

**Appendix—II :** It gives an abstract of the amenities available at the tehsil level. It is available after the Village Directory.

To add to the interest of the publication, it has been enriched with the following maps :—

**District Map :** It depicts tehsil boundaries and location of towns within. This map appears as a frontis piece.

**Tehsil Map :** It gives the location and boundaries of each village and town within the tehsil and illustrates with suitable symbols the population and other amenities available in each village and town of the tehsil.

#### Abbreviations :

To economise on space a number of abbreviations have been used in the Directory to highlight the various amenities without distorting presentation. These are interpreted below :—

Column No.	Item	Abbreviation
4	Makhtabs	MKT
	Pathshalas	PS
	Primary school	Pr.S
	Basic Activity School	BAS
	Central School	CS
	Middle School	Mid.S
	Lower High School	L.H.S.
	High School	HS
5	Higher Secondary School	Hr. Sec.
	Health Centre	HC
	Dispensary	D
	Family Planning Centre	FPC
6	Sub Centre	SC
	Electrified	E
7	Tap Water	T
	Well	W
	Tube-Well	TW
	Spring	Sp
	Stream	S
	Tank	Tk
	Canal	C

8	Pucca Road	PR
	Kutch Road	KR
9	Post Office	PO
	Telegraph Office	TO
	Post and Telegraph Office	POTO
	Telephone	Phone
12	Government Canal	*C
	Non-Government Canal	C
	River	R
	Tube-Well	TW
	Other than Canal and River	O

#### The Rural Area :

The rural part of the district consists of 382 villages, of which 368 are inhabited and 14 uninhabited. It is significant to note that on the basis of number of villages, Rajauri district ranks third lowest among all the districts of the State, the first and second lowest being Punch and Ladakh districts respectively. The rural part of the district is administered by three tehsils, viz, Budhal, Nowshehra and Rajauri, of which the former is of recent origin, having been carved out from Rajauri tehsil. On the basis of number of villages, Rajauri, the district headquarter, is the biggest tehsil of the district. Budhal with only 34 villages within its jurisdiction is the smallest tehsil of the district. Nowshehra and Rajauri tehsils respectively contain 11 and 3 uninhabited villages while there is no such village in Budhal. This is highlighted in the following table :—

**TABLE NO. 5**

#### Tehsil-wise distribution of Villages

S. No.	Name of Tehsil	Number of Villages		
		Total	Inhabited	Uninhabited
(1)	(2)	(3)	(4)	(5)
1.	Budhal	34	34	..
2.	Rajauri	202	199	3
3.	Nowshehra	146	135	11
	Total	382	368	14

#### Villages by Area :

The following table gives the distribution of villages by area group :—

**TABLE NO. 6**  
**Distribution of Villages with reference to their area (area in acres)**

S.No. (1)	Area (in acres) (2)	Number of Villages (3)
1.	50 or less	5
2.	51 to 100	9
3.	101 to 200	18
4.	201 to 500	64
5.	501 to 1000	98
6.	1001 to 2000	84
7.	2001 to 5000	83
8.	5001 or more	21
<b>Total</b>		<b>382</b>

It will be seen that largest number of villages, 98 or 25.65% of the total have areas ranging between 501 to 1,000 acres. Only 14 villages fall in the lowest range of less than 50 or 50 to 100 acres. It is significant to note that majority of villages in the district, 104 or 27.23% of the total fall in the size groups between 2001-5000 and 5001 and more, of these 21 villages fall in the latter size-group.

#### Educational Facilities

By 1968-69, 267 villages or 72.55% of the total inhabited villages of the district were provided with educational institutions. Of these, 168 villages had primary schools, 77 middle schools and 22

high/higher secondary schools. The following table gives the educational institutions of different kinds available in various tehsils of the district:-

**TABLE NO. 7**

S. No.	Name of tehsil	No. of villages having		
		Primary Schools	Middle/Central Schools	High/Higher Secondary Schools
(1)	(2)	(3)	(4)	(5)
1.	Budhal	16(47.1)	7(20.6)	1(2.9)
2.	Rajauri	79(39.7)	36(18.1)	10(5.0)
3.	Newshehra	73(54.1)	34(25.2)	11(8.1)
<b>Total</b>		<b>168(45.65)</b>	<b>77(20.92)</b>	<b>22(5.98)</b>

NOTE :—(Figures within brackets indicate percentage to total number of inhabited villages in each tehsil.)

It will be seen that of the three tehsils Newshehra is fairly better placed in the provision of primary and middle schools, Rajauri, on the other hand, ranks lowest, the proportion of primary and middle schools stands at 39.7% and 18.1% respectively. So far as higher secondary schools are concerned Newshehra tehsil, with a proportion of 8.1% ranks on top followed by Rajauri and Budhal tehsils.

The following table gives the distribution of villages having educational amenities by distance from the nearest town:—

**TABLE NO. 8**

S. No.	Distance from the nearest town (in Kms.)	Total No. of inhabited villages	Number of Villages having		
			PS/MKT/Primary/ B. A. Schools	Central/Middle Schools	Lower High/High/ Higher Secondary Schools
(1)	(2)	(3)	(4)	(5)	(6)
1.	5 or less	31	7(22.58)	7(22.58)	..
2.	6—10	59	29(49.15)	18(30.51)	2(3.39)
3.	11—15	77	30(38.96)	15(19.48)	4(5.19)
4.	16—25	92	44(47.83)	13(14.13)	9(9.78)
5.	26—50	64	37(57.81)	19(29.69)	5(7.81)
6.	51—100	43	21(48.84)	5(11.63)	2(4.65)
7.	101—200	2	..	..	..
<b>Total</b>		<b>368</b>	<b>168(45.65)</b>	<b>77(20.92)</b>	<b>22(5.98)</b>

NOTE :—(Figures within brackets indicate percentage to total number of inhabited villages in each distance group)

The table reveals that the distance from the nearest town has had no impact on the diffusion of educational institutions in the rural sector. Villages falling between 16 to 25 Kms. from the town are better placed in the provision of primary as well as higher secondary schools, whereas the villages, which are comparatively nearer to the town fare better in the proportion of middle school facilities.

### Medical Facilities

The medical facilities in the rural sector of the district inhabited by 208,976 persons are catered to by 35 medical institutions, consisting of one Hospital, 4 Health Centres, 26 Dispensaries and 4 Family Planning Centres. This shows that there is one medical institution for every 5,971 persons. Among the tehsils, Nowshehra is better placed in the provision of medical facilities, claiming one hospital, one health centre, 9 dispensaries and 2 family planning centres. Budhal a newly created tehsil, ranks lowest, having only 2 health centres and 3 dispensaries.

The following table gives the distribution of medical facilities per 100 km<sup>2</sup>.

TABLE NO. 9

#### Medical facilities per 100 km<sup>2</sup>

S. No.	Name of Tehsil	Total village paper Area (in km <sup>2</sup> )	No. of medical institutions of any kind	No. of medical institutions per 100 km <sup>2</sup>
(1)	(2)	(3)	(4)	(5)
1.	Budhal	377.9	5	1.3
2.	Rajauri	1,012.6	17	1.7
3.	Nowshehra	1,146.0	13	1.1
	Total	2,536.5	35	1.4

It will be seen that the rural sector, extending to an area 2536.5 km<sup>2</sup>, claims to have 35 medical institutions, as such the average number of medical institutions per 100 km<sup>2</sup> works out to 1.4. Rajauri tehsil, with a ratio of 1.7 medical institutions per 100 km<sup>2</sup> is well above this average. The other two tehsils viz. Budal and Nowshehra have returned ratios below the district average.

### Electricity

It is distressing to note that upto the year 1968-69 only 2 out of 368 inhabited villages of the district had been electrified. Both belong to tehsil Rajauri.

### Drinking Water Facilities

Rajauri is one of the most neglected districts in the matter of protected drinking water facilities. By 1968-69, only one village of Nowshehra tehsil out of 368 inhabited villages of the district was provided with protected drinking water facility. Budhal and Rajauri tehsils were completely devoid of this amenity. 13 villages of Nowshehra tehsil used well water. The rest of the villages used either spring or nallah/stream water for drinking purposes.

### Communication

In the matter of accessibility, the district by no means enjoys an enviable position. At the end of 1968-69, 215 villages or 58.4% of the total inhabited villages of the district were connected by roads of some kind. Of these 131 villages or 35.6% were linked with Pucca roads and 84 villages or 22.8% with Kutcha roads. As many as 153 villages claiming a proportion of 41.6% of the total inhabited villages continued to be devoid of any road connection.

The following table gives the distribution of villages with different types of roads by distance from the nearest town:—

TABLE NO. 10

#### Distribution of villages with different communication facilities by distance from the nearest town

S. No.	Distance from the nearest town (in kms.)	Total No. of inhabited villages	Number of villages connected by	
			Pucca Roads	Kutcha Roads
(1)	(2)	(3)	(4)	(5)
1.	5 or less	31	6(19.35)	8(25.81)
2.	6—10	59	25(42.37)	11(18.64)
3.	11—15	77	19(24.68)	11(14.29)
4.	16—25	92	30(32.61)	13(14.13)
5.	26—50	64	32(50.00)	24(37.50)
6.	51—100	43	19(44.19)	15(34.88)
7.	101—200	2	..	2(100.0)
	Total	368	131(35.60)	84(22.83)

NOTE :—(Figures within brackets indicate percentage to the total number of villages in each distance-group)

The assumption that nearer a town, greater is the proportion of villages with Pucca roads and conversely less is the proportion of villages with Kutcha roads, does not hold good in so far as pucca roads are concerned. We see that proportion of villages provided with pucca roads is the



largest in respect of villages falling 26 to 50 Kms. away from the town. Even the villages lying farthest from the town are better placed in the provision of Pucca roads. So far as villages with Kutcha roads are concerned, their proportion increases with increase in distance from the nearest town.

### Post and Telegraph Facilities

By the end of the year 1968-69 only 48 villages or 13.04% of the total inhabited villages of the district were provided with post office facilities. Budhal tehsil is the least equipped with these facilities, only 3 of its villages having post offices. It deserves to be mentioned here that the entire rural part of the district is devoid of telegraph as well as telephone facilities.

The following table highlights the distribution of post offices per 100 km<sup>2</sup>.

**TABLE NO. 11**

#### Number of post offices per 100 km<sup>2</sup>

S. No.	Name of tehsil	Total village paper Area (in km <sup>2</sup> )	Number of post offices	Number of post offices per 100 km <sup>2</sup>
(1)	(2)	(3)	(4)	(5)
1.	Budhal	377.9	3	0.79
2.	Rajauri	1,012.6	22	2.17
3.	Nowshehra	1,146.0	23	2.01
Total		2,536.5	48	1.89

It will be seen that Rajauri and Nowshehra tehsils are more or less at par in the number of post offices per 100 km<sup>2</sup>, the corresponding ratios stand at 2.17 and 2.01 respectively. In the case of Budhal tehsil, however, there are only 0.79 post offices per 100 km<sup>2</sup>.

### Staple Food

Maize constitutes the main staple food and rice the co-staple food for most of the villages of the district. Among the individual tehsils, the position is somewhat different. In Budhal and Rajauri tehsils, rice forms the staple & wheat the co-staple food. In Nowshehra, however, staple and co-staple food are maize and wheat. This is reflected in the following table:—

**TABLE NO. 12**

### Staple Food

S. No.	Name of tehsil	Number of villages reporting staple food as			
		Rice	Wheat	Maize	Others
(1)	(2)	(3)	(4)	(5)	(6)
1.	Budhal	34	3	31	..
2.	Rajauri	199	..	199	..
3.	Nowshehra	8	128	133	..
Total		241	131	363	..

### Land Use

The land use statistics, presented in the Hand-books as part of the village directory, give in respect of each village of the district, the particulars of Forest area; Cultivated land sub-divided into (a) Irrigated and (b) Un-irrigated; Cultivable Waste and Area not available for cultivation.

The available information reveals that, the total village paper area of the district stands at 6,26,777 acres or 2536.5 km<sup>2</sup>, of which the forest area, constituting 2,57,661 acres or 41.11% of the total area claims the lions share. The cultivated land, on the other hand, accounts for 1,20,076 acres or 19.16% of which only 11,235 acres or 9.36% are irrigated by different sources, the rest, more than 90% of the total cultivated land, is still at the mercy of rains. The quantitative picture in respect of other categories is as follows:—

1. Cultivable Waste=94,326 acres or 15.05%
2. Area not available for cultivation=1,44,432 acres or 23.04%

It may be pointed out here that the landuse particulars of the district as shown above are short by 2 villages, covering an area of 10,282 acres, as the requisite classification relating to these villages was not available with the concerned authorities.

In the following table attempt has been made to bring out the percentage of cultivable waste per village to average cultivated land per village by distance group from the nearest town:—

TABLE NO. 13

**Percentage of Average Cultivable Waste per village to average cultivated land per village by distance group from the nearest town**

S.No.	Distance from the nearest town (in Kms.)	No. of villages	Total cultivated land (in acres)	Average cultivated land (in acres)	Total culturable waste (in acres)	Average culturable waste (in acres)	Percentage of culturable waste to average cultivated land
(1)	(2)	(3)	(4)	(5)	(6)	(7)	(8)
1.	5 or less	35	7,022	200.63	6,370	182.00	90.55
2.	6—10	60	17,034	283.90	11,104	185.07	65.14
3.	11—15	77	24,463	317.70	18,515	240.45	75.69
4.	16—25	*97	29,340	302.47	24,224	249.73	82.78
5.	26—50	66	26,796	406.00	18,604	281.88	69.46
6.	51—100	43	14,917	346.91	15,318	356.23	102.69
7.	101—200	2	504	252.00	191	95.50	37.90
	Total	*380	120,076	315.99	94,326	248.23	78.48

\* Excludes 2 villages in respect of which relevant details are not available.

Normally the proportion of culturable waste to average cultivated land should increase with increase in distance from the nearest town. But this hypothesis is not adequately substantiated in the case of Rajauri district. As can be seen from the table the proportion of culturable waste

is higher in the case of villages at a distance of 5 kms or less than in the villages falling in subsequent distance ranges. The proportion is the least in the case of villages which are farthest from the town.



# TOWN DIRECTORY



# TOWN DIRECTORY

## STATEMENT—I

### Status, Growth History and Functional Category of Towns

Sl.No.	Name of Town	Location Code No.	Name of Tehsil	Civic Administration status in 1970	Population of the Town at the Censuses of								Functional Category	
					1901	1911	1921	1931	1941	1951	1961	1971	1961 Census	1971 Census
(1)	(2)	(3)	(4)	(5)	(6)	(7)	(8)	(9)	(10)	(11)	(12)	(13)	(14)	(15)
1.	Nowshehra	9/II	Nowshehra	N.A.	..	..	..	..	..	..	1,964	2,458	Services-cum-Primary activities	Services
2.	Rajauri	9/I	Rajauri	N.A.	..	2,192	2,253	2,164	2,449	3,322	4,196	5,939	Services	Services

# TOWN DIRECTORY

## STATEMENT—II

### Physical Aspects and Location of Towns, 1969

Sl.No.	Name of Town	Physical Aspects			Nearest city with population of 1 lakh or more	Name of and Road distance (Kms.) from						Sea port (if within 50 kms.)
		Annual rainfall (in m. m.)	Temperature (in centigrade)			State H.Q.	District H.Q.	Sub-divisional H.Q./Tehsil H.Q.	Railway station	Bus route	Navigable River/ Canal (if within 10 kms)	
(1)	(2)	(3)	(4)	(5)	(6)	(7)	(8)	(9)	(10)	(11)	(12)	(13)
1.	Nowshetra	N.A.	N.A.	N.A.	Jammu (119)	Jammu (119) Srinagar(416)	Rajauri (58)	Nowshetra (0)	Pathankote (220)	Nowshetra (0)	..	..
2.	Rajauri	N.A.	N.A.	N.A.	Jammu (177)	Jammu (177) Srinagar(468)	Rajauri (0)	Rajauri (0)	Pathankote (278)	Rajauri (0)	..	..

# TOWN DIRECTORY

## STATEMENT—III

### Municipal Finance, 1968-69

Sl.No.	Name of Town	Receipt (Rs. ,00)					Expenditure (Rs. ,00)					Total Expenditure			
		Receipt through taxes etc.	Revenue derived from municipal properties & powers apart from taxation	Govt. Grant	Loan	Advances	Other sources	Total Receipt	General Administration	Public safety	Public health & conveniences		Public works	Public institution	Others
(1)	(2)	(3)	(4)	(5)	(6)	(7)	(8)	(9)	(10)	(11)	(12)	(13)	(14)	(15)	(16)
1.	Nowshehra	402	8	..	200	..	..	610	349	..	..	50	..	..	399
2.	Rajauri	852	36	..	140	..	..	1,028	120	..	493	257	..	..	870



# TOWN DIRECTORY

## STATEMENT—IV

### Civic and other Amenities, 1969

Sl.No.	Name of Town	Road length (in Kms.)	System of sewerage/drainage	No. of latrines		Method of disposal of night soil	Protected water supply		Fire-fighting service	Electrification (No. of connections)					
				Water borne	Service		Others	Source		Capacity (in gallons)	Domestic	Industrial	Commercial	Road lighting points	Others
(1)	(2)	(3)	(4)	(5)	(6)	(7)	(8)	(9)	(10)	(11)	(12)	(13)	(14)	(15)	(16)
1.	Nowshera	8.00	PD	..	..	175	TS/H	W/S	1,25,000	..	191	..	..	36	..
2.	Rajauri	15.00	PD	..	500	..	TS/H	TW	1,45,000	..	587	7	170	106	..

# TOWN DIRECTORY

## STATEMENT—V

### Medical, Educational, Recreational and Cultural Facilities in Towns, 1969

(Figures indicate number of units)

Sl.No.	Name of Town	Medical Facilities			Educational Facilities							Recreational and Cultural Facilities				
		Hospitals/ Dispensaries/ T.B. Clinics/ Health Centres/ Nursing Homes	Beds in medical institutions noted in Col. 3	Arts/ Science/ Commerce Colleges	Medical Colleges	Engi- neering Colleges	Pole- tech- nics	Recognised short-hand typewriting and other vocational training institutes	Higher Second- ary or Middle Schools	Junior Sec- ondary Schools	Primary Schools	Others	Cinemas	Auditoria/ Drama Halls	Public libraries including reading rooms	
(1)	(2)	(3)	(4)	(5)	(6)	(7)	(8)	(9)	(10)	(11)	(12)	(13)	(14)	(15)	(16)	(17)
1.	Nowshehra	HC (1)	15	..	..	..	..	..	2	1	1	1	..	..	..	1
2.	Rajauri	H (1) FC (1)	50 ..	..	..	..	..	..	2	..	2	1	..	..	..	..

# TOWN DIRECTORY

## STATEMENT—VI

### Trade, Commerce, Industry and Banking 1969

Sl.No.	Name of Town	Names of three most important commodities imported			Names of three most important commodities exported			Names of three most important commodities manufactured			No. of Banks	No. of agricultural credit societies (13)	No. of non-agricultural credit societies (14)
		Ist (3)	2nd (4)	3rd (5)	Ist (6)	2nd (7)	3rd (8)	Ist (9)	2nd (10)	3rd (11)			
(1)	(2)												
1.	Nowshetra	Cloth	Spices	Tea	Ghee						1	..	
2.	Rejauri	Rice	Kerosine oil/Coal	Building material	Pome-granate seeds ( <i>Anardana</i> )	Desi ghee	Viola-serpens ( <i>Bunafsha</i> )				2	..	

**TOWN DIRECTORY**

**STATEMENT—VII**

**Population by Religion, 1971**

Sl.No.	Name of Town	R E L I G I O N									
		Buddhist		Christian		Hindu		Muslim		Sikh	
		Male	Female	Male	Female	Male	Female	Male	Female	Male	Female
(1)	(2)	(3)	(4)	(5)	(6)	(7)	(8)	(9)	(10)	(11)	(12)
1.	Nowshetra	..	..	3	2	1,136	959	77	45	124	112
2.	Rajauri	3	5	..	..	2,310	2,006	746	576	164	129
<b>Total</b>		<b>3</b>	<b>5</b>	<b>3</b>	<b>2</b>	<b>3,446</b>	<b>2,965</b>	<b>823</b>	<b>621</b>	<b>288</b>	<b>241</b>



**VILLAGE DIRECTORY**

TEHSIL BUDHAL

## VILLAGE

## AMENITIES AND

## TEHSIL BUDHAL

Location Code No.	Name of the Village	Total area of the village (in acres)	Amenities available within the village						
			Educational	Medi-cal	Power supply	Drinking water	Com-muni-cations	Postal and Tele-graph	
1	2	3	4	5	6	7	8	9	
9/1/1	Rajnagar	4,353	..	..	..	Sp	P.R.	..	
9/1/2	Targian	2,016	Pr. S. (1)	..	..	Sp	K.R.	..	
9/1/3	Kewal	2,550	Pr. S. (1)	..	..	Sp	P.R.	..	
9/1/4	Dandwat	1,659	Pr. S. (1)	..	..	Sp	K.R.	..	
9/1/5	Shapur	838	Pr. S. (1)	..	..	Sp	K.R.	..	
9/1/6	Ghondhi	4,729	..	D(1)	..	Sp,S	..	P.O.	
9/1/7	Bhela	4,369	Pr. S. (1)	..	..	Sp	K.R.	..	
9/1/8	Khowas	759	C. S. (1)	D(1)	..	Sp,S	..	..	
9/1/9	Keri Narondi	3,959	Pr. S. (1)	..	..	Sp	K.R.	..	
9/1/10	Thelapera	750	..	..	..	Sp	K.R.	..	
9/1/11	Owdan	1,394	Pr. S. (1)	..	..	Sp	K.R.	..	
9/1/12	Kotchalwal	3,849	..	..	..	Sp	K.R.	..	
9/1/13	Bambel	508	..	..	..	Sp	K.R.	..	
9/1/14	Narla	4,124	..	..	..	Sp	K.R.	..	
9/1/15	Khor Bani	2,402	..	..	..	Sp	K.R.	..	
9/1/16	Panglar	1,755	..	..	..	Sp	K.R.	..	
9/1/17	Gondha	3,668	C. S. (1)	..	..	Sp	K.R.	P.O.	
9/1/18	Dhelri	247	Mid. S. (1) Pr. S. (1)	D(1)	..	Sp	..	..	
9/1/19	Gadyog	9,168	Pr. S. (1)	..	..	Sp,S	..	..	
9/1/20	Kanthol	6,898	Pr. S. (1)	..	..	Sp,S	..	..	
9/1/21	Behi Nambal	2,647	Pr. S. (1)	..	..	Sp,S	K.R.	..	
9/1/22	Kot Ranka	807	..	..	..	Sp,S	K.R.	..	
9/1/23	Larkoti	1,458	Pr. S. (1)	..	..	Sp	K.R.	..	
9/1/24	Budhal	3,769	H.S.(1) C.S.(1) Pr. S. (1)	H.C.(1)	..	Sp,S	..	P.O.	
9/1/25	Samote	1,361	Mid. S. (1)	..	..	Sp	P.R.	..	
9/1/26	Phalini	711	..	..	..	Sp	P.R.	..	
9/1/27	Darman	3,031	..	..	..	Sp	P.R.	..	
9/1/28	Draj	3,561	C. S. (1)	..	..	Sp	P.R.	..	
9/1/29	Mohra	2,212	..	..	..	Sp,S	K.R.	..	
9/1/30	Jang Lanoo	1,564	Pr. S. (2)	..	..	Sp,S	P.R.	..	
9/1/31	Kandi	3,419	Mid. S. (1)	H.C.(1)	..	Sp,S	P.R.	P.O.	
9/1/32	Hubbi	1,710	..	..	..	Sp,S	P.R.	..	
9/1/33	Sawari	6,354	Pr. S. (3)	..	..	Sp,S	K.R.	..	
9/1/34	Panjnara	776	Pr. S. (1)	..	..	Sp	..	..	
Total		93,375	H.S. (1) Mid. S. (3) C.S. (4) Pr.S. (19)	H.C. (2) D(3)	..	Sp(34) S(12)	K.R(18) P.R.(9)	P.O.(4)	

## DIRECTORY

### LAND USE

Staple food	Land use (i. e. area under different types of land use in acres rounded to the nearest unit)					Nearest Town & distance (in kms.)	Day or days of the market/hat, if any held in the village	Remarks including any place of religious, historical or archaeological interest	Location Code No.	
	Forest	Irrigated		Un-irrigated	Culturable waste					Area not available for cultivation
10	11	12	13	14	15	16	17	18	1	
Rice, Maize	528	T (110) O (110)		595	254	28,66	Rajauri (70)	..	..	1
Rice, Maize	788	..		448	235	545	Rajauri (55)	..	..	2
Rice, Maize	1,370	T (196) O (196)		485	258	241	Rajauri (67)	..	..	3
Rice, Maize	34	T (142) O (142)		448	457	578	Rajauri (70)	..	..	4
Rice, Maize	618	T (4) *C (4)		127	40	49	Rajauri (52)	..	..	5
Rice, Maize	2,652	T (28) O (28)		655	380	1,014	Rajauri (70)	..	..	6
Rice, Maize	2,810	T (51) O (51)		598	767	143	Rajauri (65)	..	..	7
Rice, Maize	426	T (21) O (21)		188	63	61	Rajauri (70)	..	..	8
Rice, Maize	2,808	T (72) O (72)		445	435	199	Rajauri (70)	..	..	9
Rice, Maize	392	T (12) O (12)		82	92	172	Rajauri (80)	..	..	10
Rice, Maize	342	T (6) O (6)		191	193	662	Rajauri (85)	..	..	11
Rice, Maize	2,233	T (8) O (8)		432	211	965	Rajauri (95)	..	..	12
Rice, Maize	..	..		107	10	391	Rajauri (110)	..	..	13
Rice, Maize	2,927	T (36) O (36)		361	181	619	Rajauri (105)	..	..	14
Rice, Maize	2,038	T (8) O (8)		194	80	82	Rajauri (90)	..	..	15
Rice, Maize	185	T (34) O (34)		205	310	1,021	Rajauri (80)	..	..	16
Rice, Maize	2,168	T (78) O (78)		671	605	146	Rajauri (75)	..	..	17
Rice, Maize	79	T (3) O (3)		81	61	23	Rajauri (60)	..	..	18
Rice, Maize	3,772	..		625	154	4,617	Rajauri (60)	..	..	19
Rice, Wheat	4,933	T (50) O (50)		1,049	506	360	Rajauri (60)	..	..	20
Rice, Wheat	2,189	T (42) O (42)		284	78	54	Rajauri (60)	..	..	21
Rice, Wheat	604	T (38) O (38)		82	18	65	Rajauri (39)	..	..	22
Rice, Maize	1,088	T (29) O (29)		199	38	104	Rajauri (45)	..	..	23
Rice, Maize	1,772	T (85) O (85)		672	561	679	Rajauri (50)	..	..	24
Rice, Maize	522	T (42) *C (42)		386	66	345	Rajauri (48)	..	..	25
Rice, Maize	128	T (70) *C (70)		291	83	139	Rajauri (49)	..	..	26
Rice, Maize	1,065	T (54) O (54)		324	46	1,542	Rajauri (48)	..	..	27
Rice, Maize	1,468	T (90) O (90)		700	228	1,075	Rajauri (45)	..	..	28
Rice, Maize	1,166	T (68) O (68)		436	228	314	Rajauri (42)	..	..	29
Rice, Maize	685	T (70) O (70)		392	141	276	Rajauri (40)	..	..	30
Rice, Maize	1,772	T (143) O (143)		646	337	521	Rajauri (35)	..	..	31
Rice, Maize	738	T (90) O (90)		348	184	350	Rajauri (36)	..	..	32
Rice, Maize	2,757	T (108) O (108)		1,355	1,007	1,127	Rajauri (30)	..	Ruins of an ancient fortress	33
Rice, Maize	496	..		146	108	26	Rajauri (30)	..	..	34
	47,553	1,788		14,248	8,415	21,371		..	..	





TEHSIL RAJAURI

## VILLAGE

## AMENITIES AND

## TEHSIL RAJAURI

Location Code No.	Name of the Village	Total area of the village (in acres)	Amenities available within the village						
			Educational	Medical	Power supply	Drinking water	Com-muni-cations	Postal and Tele-graph	
1	2	3	4	5	6	7	8	9	
9/2/1	Kot	1,181	..	..	..	Sp	P.R.	..	
9/2/2	Bharot	1,585	L.H.S. (1)	F.A.C. (1) D(1)	..	Sp	P.R.	P.O.	
9/2/3	Rajdhani	1,572	H.S. (1) C.S. (1)	..	..	Sp	P.R.	..	
9/2/4	Shahdra	1,587	C.S. (1)	..	..	Sp	..	..	
9/2/5	Majhur	345	..	..	..	Sp	..	..	
9/2/6	Panghai	2,299	Pr. S. (1)	..	..	Sp	..	..	
9/2/7	Hasploit	2,111	..	..	..	Sp	..	..	
9/2/8	Manhal	876	Pr. S. (1)	..	..	Sp	P.R.	..	
9/2/9	Azmatabad	1,351	Pr. S. (1)	..	..	Sp	K.R.	..	
9/2/10	Kals	73	..	..	..	Sp	..	..	
9/2/11	Karyot	318	..	..	..	Sp	..	..	
9/2/12	Thanna	610	H.S. (1)	D(1)	..	Sp	P.R.	..	
9/2/13	Barhon	141	..	..	..	Sp	..	..	
9/2/14	Naili	72	..	..	..	Sp	K.R.	..	
9/2/15	Bataihli	98	..	..	..	Sp	..	..	
9/2/16	Dara	726	Pr.S. (1)	..	..	Sp	..	..	
9/2/17	Alal	3,531	Pr. S. (1)	..	..	Sp	..	..	
9/2/18	Dhowk	674	..	..	..	Sp	..	..	
9/2/19	Khanyal Kote	141	Pr. S. (1)	..	..	Sp	..	..	
9/2/20	Danna	64	..	..	..	Sp	..	..	
9/2/21	Mangota	3,454	Pr. S. (1)	..	..	Sp	..	..	
9/2/22	Khablan	1,486	..	..	..	Sp	P.R.	..	
9/2/23	Laha	1,977	..	..	..	Sp	..	..	
9/2/24	Sagrawat	641	..	..	..	Sp	K.R.	..	
9/2/25	Chokian	1,723	Pr. S. (1) Mkt. (1)	..	..	Sp	..	..	
9/2/26	Thana Nang	1,231	Pr. S. (1)	..	..	Sp	P.R.	..	
9/2/27	Darhal	5,941	H.S. (1) Pr. S. (2)	D(1)	..	Sp	K.R.	P.O.	
9/2/28	Dudaj	4,648	Mid. S. (1) Pr. S. (1) Mkt. (1)	..	..	Sp	..	P.O.	
9/2/29	Kothra	506	Pr. S. (1)	..	..	Sp	K.R.	..	
9/2/30	Palangar	847	Pr. S. (1)	..	..	Sp	P.R.	..	
9/2/31	Maharaj Pura	24	..	..	..	Sp	..	..	

## DIRECTORY

### LAND USE

Staple food	Land use (i. e. area under different types of land use in acres rounded to the nearest unit)					Nearest Town & distance (in kms.)	Day or days of the market/hat, if any held in the village	Remarks including any place of religious, historical or archaeological interest	Location Code No.
	Forest	Irrigated		Un-irrigated	Culturable waste				
10	11	12	13	14	15	16	17	18	1
Rice, Maize	..	T (37) O (37)	541	151	452	Rajauri (13)	..	..	1
Rice, Maize	381	T (310) O (310)	181	592	121	Rajauri (13)	..	Ruins of fort	2
Rice, Maize	595	T (97) *C (97)	349	205	326	Rajauri (17)	..	..	3
Rice, Maize	119	T (6) *C (6)	365	28	1,069	Rajauri (20)	..	Ancient Mosque	4
Rice, Maize	..	T (44) O (44)	129	111	61	Rajauri (18)	..	..	5
Rice, Maize	1,332	T (27) *C (27)	475	6	459	Rajauri (20)	..	..	6
Rice, Maize	606	T (121) O (121)	535	31	818	Rajauri (17)	..	..	7
Rice, Maize	511	T (21) O (21)	266	2	76	Rajauri (20)	..	..	8
Rice, Maize	1,035	T (1) *C (1)	253	10	52	Rajauri (21)	..	..	9
Rice, Maize	9	T (1) *C (1)	36	2	25	Rajauri (21)	..	..	10
Rice, Maize	..	..	169	83	64	Rajauri (19)	..	..	11
Rice, Maize	..	T (138) *C (138)	192	9	271	Rajauri (17)	..	Historical Fort	12
Rice, Maize	..	T (22) *C (22)	58	42	19	Rajauri (18)	..	..	13
Rice, Maize	..	T (15) *C (15)	29	10	18	Rajauri (18)	..	..	14
Rice, Maize	..	T (14) C (14)	50	14	20	Rajauri (18)	..	..	15
Rice, Maize	181	..	249	168	128	Rajauri (18)	..	..	16
Rice, Maize	3,009	..	331	125	66	Rajauri (19)	..	..	17
Rice, Maize	166	..	218	2	288	Rajauri (19)	..	..	18
Rice, Maize	1	T (2) C (2)	90	13	35	Rajauri (17)	..	..	19
Rice, Maize	..	..	35	21	8	Rajauri (18)	..	..	20
Rice, Maize	2,538	T (16) C (16)	401	288	211	Rajauri (21)	..	..	21
Rice, Maize	..	T (114) O (114)	379	295	698	Rajauri (14)	..	..	22
Rice, Maize	1,025	..	533	231	188	Rajauri (13)	..	..	23
Rice, Maize	332	T (29) O (29)	125	33	122	Rajauri (16)	..	..	24
Rice, Maize	121	T (454) O (454)	345	25	778	Rajauri (19)	..	..	25
Rice, Maize	62	T (49) O (49)	416	367	337	Rajauri (17)	..	..	26
Rice, Maize	4,716	T (29) *C (29)	684	3	509	Rajauri (17)	..	..	27
Rice, Maize	2,373	T (147) C (147)	1,205	44	879	Rajauri (15)	..	..	28
Rice, Maize	..	T (49) O (49)	164	49	244	Rajauri (13)	..	..	29
Rice, Maize	27	T (49) O (49)	438	66	267	Rajauri (10)	..	..	30
Rice, Maize	..	..	12	1	11	Rajauri (16)	..	Ancient Inn	31

## VILLAGE

### AMENITIES AND

#### TEHSIL RAJAURI

Location Code No.	Name of the Village	Total area of the village (in acres)	Amenities available within the village						
			Educational	Medi- cal	Power supply	Drinking water	Com- muni- cations	Postal and Tele- graph	
1	2	3	4	5	6	7	8	9	
9/2/32	Saj	1,461	Mid. S. (1)	D(1)	..	Sp	P.R.	..	
9/2/33	Narojal	529	..	..	..	Sp	P.R.	..	
9/2/34	Nadian	844	..	..	..	Sp	K.R.	..	
9/2/35	Badhan	3,558	..	..	..	Sp	K.R.	..	
9/2/36	Malhiet	631	Mid. S. (1)	..	..	Sp	K.R.	..	
9/2/37	Ujjan	2,702	H.S. (1) Pr. S. (1) Mkt. (1)	D(1)	..	Sp	K.R.	..	
9/2/38	Korihd	1,124	Pr. S. (1)	..	..	Sp	..	..	
9/2/39	Lerian	744	Pr. S. (1)	..	..	Sp	..	..	
9/2/40	Sokar	225	Pr. S. (1)	..	..	Sp	..	..	
9/2/41	Panhad	1,100	C.S. (1)	..	..	Sp	..	..	
9/2/42	Purori Gujran	1,473	Pr. S. (1)	D(1)	..	Sp	..	..	
9/2/43	Gorah Sarkari	667	..	..	..	Sp	..	..	
9/2/44	Gaklot	2,324	..	..	..	Sp	..	..	
9/2/45	Hanjali	7	..	..	..	Sp	..	..	
9/2/46	Padhara	245	..	..	..	Sp	..	..	
9/2/47	Dhar Sakri	2,943	Pr. S. (1)	..	..	Sp	..	..	
9/2/48	Rehian	2,029	..	..	..	Sp	K.R.	..	
9/2/49	Tarkasi	710	..	..	..	Sp	..	..	
9/2/50	Chambi Trar	555	Pr. S. (1)	..	..	Sp	..	P.O.	
9/2/51	Bondha Nika	357	..	..	..	Sp	..	..	
9/2/52	Barsala	235	pr. S. (1)	..	..	Sp	..	..	
9/2/53	Saun Kot	517	Mkt. (1)	..	..	Sp	..	..	
9/2/54	Trala Gujran	1,171	C.S. (1) Pr. S. (1)	..	..	Sp	P.R.	P.O.	
9/2/55	Chariahn	641	Pr. S. (1)	..	..	Sp	K.R.	..	
9/2/56	Farwahale	639	..	..	..	Sp	K.R.	..	
9/2/57	Palam	1,204	H.S. (1) Pr. S. (1) Mkt.(1)	D(1)	..	Sp	P.R.	P.O.	
9/2/58	San Kari	597	Pr. S. (2)	..	..	Sp	..	..	
9/2/59	Padahara	245	..	..	..	Sp	..	..	
9/2/60	Dhowalgah	93	..	..	..	Sp	..	..	
9/2/61	Chodri Nar	708	Mid. S. (1)	..	..	Sp	..	..	
9/2/62	Rehtal	356	..	..	..	Sp	..	..	

## DIRECTORY

### LAND USE

Staple food	Land use (i. e. area under different types of land use in acres rounded to the nearest unit)					Nearest Town & distance (in kms.)	Day or days of the market/hat, if any held in the village	Remarks including any place of religious, historical or archaeological interest	Location Code No.
	Forest	Irrigated		Un-irrigated	Culturable waste				
10	11	12	13	14	15	16	17	18	19
Rice, Maize	..	..	726	512	223	Rajauri (6)	..	Ancient Inn	32
Rice, Maize	..	T (25) O (25)	206	225	73	Rajauri (4)	..	..	33
Rice, Maize	..	T (420) *C (420)	3	..	421	Rajauri (13)	..	..	34
Rice, Maize	1,733	T (125) C (125)	568	462	670	Rajauri (11)	..	..	35
Rice, Maize	13	T (41) O (41)	145	174	258	Rajauri (12)	..	..	36
Rice, Maize	454	T (446) O (446)	604	519	679	Rajauri (12)	..	..	37
Rice, Maize	3	T (6) O (6)	408	587	120	Rajauri (14)	..	..	38
Rice, Maize	30	..	261	403	50	Rajauri (13)	..	..	39
Rice, Maize	..	T (1) O (1)	90	109	25	Rajauri (19)	..	..	40
Rice, Maize	..	..	486	475	139	Rajauri (17)	..	..	41
Rice, Maize	399	T (41) C (41)	100	400	533	Rajauri (18)	..	..	42
Rice, Maize	513	..	78	38	38	Rajauri (12)	..	..	43
Rice, Maize	1,349	T (154) O (154)	475	182	164	Rajauri (14)	..	..	44
Rice, Maize	..	..	5	..	2	Rajauri (15)	..	..	45
Rice, Maize	54	T (24) O (24)	77	8	82	Rajauri (12)	..	..	46
Rice, Maize	1,304	T (265) O (265)	704	247	423	Rajauri (20)	..	..	47
Rice, Maize	305	T (174) O (174)	578	222	750	Rajauri (10)	..	..	48
Rice, Maize	70	T (19) *C (19)	268	14	339	Rajauri (12)	..	..	49
Rice, Maize	..	..	264	279	12	Rajauri (17)	..	..	50
Rice, Maize	19	..	128	210	..	Rajauri (5)	..	..	51
Rice, Maize	..	T (5) *C (5)	74	62	94	Rajauri (9)	..	..	52
Rice, Maize	87	T (40) O (40)	138	92	160	Rajauri (11)	..	..	53
Rice, Maize	231	T (174) O (174)	200	338	228	Rajauri (8)	..	..	54
Rice, Maize	94	T (26) O (26)	182	197	142	Rajauri (9)	..	..	55
Rice, Maize	141	T (35) O (35)	149	87	227	Rajauri (8)	..	..	56
Rice, Maize	137	T (99) O (99)	240	197	531	Rajauri (8)	..	..	57
Rice, Maize	151	T (17) O (17)	283	73	73	Rajauri (8)	..	..	58
Rice, Maize	41	T (24) *C (24)	77	10	93	Rajauri (7)	..	..	59
Rice, Maize	..	..	28	16	49	Rajauri (5)	..	..	60
Rice, Maize	25	..	225	125	333	Rajauri (4)	..	..	61
Rice, Maize	32	..	162	57	105	Rajauri (3)	..	..	62

## VILLAGE

## AMENITIES AND

## TEHSIL RAJAURI

Location Code No.	Name of the Village	Total area of the village (in acres)	Amenities available within the village					
			Educational	Medical	Power supply	Drinking water	Com-muni-cations	Postal and Tele-graph
1	2	3	4	5	6	7	8	9
9/2/63	Dhana Loharian	357	..	..	..	Sp	..	..
9/2/64	Danbur Gorsian	440	..	..	..	Sp	..	..
9/2/65	Dahanur Jaralan	528	C.S. (1)	..	..	Sp	..	..
9/2/66	Khyora	151	..	..	..	Sp	..	..
9/2/67	Doni Dhar	452	..	..	..	Sp	..	..
9/2/68	Dhanardhedian	496	..	..	..	Sp	..	..
9/2/69	Kapa Kah	260	..	..	..	Sp	..	..
9/2/70	Potha Radhey	115	..	..	..	..	..	..
9/2/71	Thodhi	561	C.S. (1) P.S. (1)	..	..	Sp	P.R.	..
9/2/72	Nagrota	2,528	Pr. S. (2)	..	..	Sp	P.R.	..
9/2/73	Bahdaun	3,558	C.S. (1) Pr. S. (2)	..	..	Sp	K.R.	..
9/2/74	Kalal Khas	1,943	C.S. (1)	..	..	Sp	..	P.O.
9/2/75	Ladot	2,422	Pr. S. (1)	..	..	Sp	..	..
9/2/76	Jamula	3,602	Mid. S. (1) Pr. S. (1) P.S. (1)	..	..	Sp	..	..
9/2/77	Salhat	914	Mid. (1) Pr. S. (1)	..	..	Sp	..	..
9/2/78	Dalhuri	3,211	..	..	..	Sp	..	P.O.
9/2/79	Khah	4,436	..	..	..	Sp	..	..
9/2/80	Salheri	175	Pr. S. (1)	..	..	Sp	..	..
9/2/81	Dhanti	83	..	..	..	Sp	..	..
9/2/82	Dangot	1,164	..	..	..	Sp	P.R.	..
9/2/83	Mangrot	915	..	..	..	Sp	P.R.	..
9/2/84	Majra Nehoti	26	..	..	..	Sp	P.R.	..
9/2/85	Pondal	330	..	..	..	Sp	P.R.	..
9/2/86	Sonchal	399	..	..	..	Sp	..	..
9/2/87	Gharat	832	P.S. (1)	..	..	Sp	..	..
9/2/88	Jata Brahamana	992	..	..	..	Sp	P.R.	..
9/2/89	Jata Mahlian	1,133	Pr. S. (1)	..	..	Sp	P.R.	..
9/2/90	Barah	2,557	..	..	..	Sp	..	..
9/2/91	Som	1,721	Pr. S. (1)	..	..	Sp	..	P.O.
9/2/92	Narsingh Pora	994	..	..	..	Sp	P.R.	..
9/2/93	Sagot	779	C.S. (1)	..	..	Sp	..	..

## DIRECTORY

### LAND USE

Staple food	Land use (i. e. area under different types of land use in acres rounded to the nearest unit)					Nearest Town & distance (in kms.)	Day or days of the market/hat, if any held in the village	Remarks including any place of religious, historical or archaeological interest	Location Code No.
	Forest	Irrigated		Un-irrigated	Culturable waste				
10	11	12	13	14	15	16	17	18	1
Rice, Maize	32	T (2) O (2)	161	58	104	Rajauri (4)	..	..	63
Rice, Maize	244	T (2) *C (2)	151	26	17	Rajauri (4)	..	..	64
Rice, Maize	..	T (82) O (82)	192	44	210	Rajauri (4)	..	..	65
Rice, Maize	..	T (2) O (2)	75	33	41	Rajauri (2)	..	..	66
Rice, Maize	..	T (2) O (2)	252	121	77	Rajauri (2)	..	Ancient Fortress	67
Rice, Maize	..	..	193	46	257	Rajauri (4)	..	..	68
Rice, Maize	79	T (2) O (2)	107	43	29	Rajauri (7)	..	..	69
..	..	T (3) O (3)	36	38	38	Rajauri (2)	..	Uninhabited	70
Rice, Maize	..	T (89) O (89)	161	44	267	Rajauri (6)	..	..	71
Rice, Maize	228	T (196) O (196)	549	220	1,335	Rajauri (8)	..	..	72
Rice, Maize	1,333	T (124) O (124)	569	462	670	Rajauri (9)	..	..	73
Rice, Maize	412	T (310) *C (310)	65	470	686	Rajauri (9)	..	..	74
Rice, Maize	754	T (476) *C (476)	63	593	536	Rajauri (15)	..	..	75
Rice, Maize	939	T (36) *C (36)	833	593	1,201	Rajauri (14)	..	..	76
Rice, Maize	268	T (30) *C (30)	118	129	369	Rajauri (22)	..	..	77
Rice, Maize	1,463	T (87) *C (87)	391	593	677	Rajauri (20)	..	..	78
Rice, Maize	1,182	T (356) C (356)	491	1,567	840	Rajauri (17)	..	..	79
Rice, Maize	84	..	35	11	45	Rajauri (13)	..	..	80
Rice, Maize	10	..	10	22	41	Rajauri (13)	..	..	81
Rice, Maize	241	T (127) C (127)	31	219	546	Rajauri (11)	..	..	82
Rice, Maize	123	T (4) *C (4)	121	194	473	Rajauri (15)	..	..	83
Rice, Maize	..	..	13	4	9	Rajauri (14)	..	..	84
Rice, Maize	119	..	45	14	152	Rajauri (15)	..	..	85
Rice, Maize	74	T (18) *C (18)	76	92	139	Rajauri (15)	..	..	86
Rice, Maize	198	T (16) *C (16)	101	71	446	Rajauri (16)	..	..	87
Rice, Maize	318	T (18) *C (18)	180	312	164	Rajauri (16)	..	..	88
Rice, Maize	325	T (21) *C (21)	93	140	554	Rajauri (16)	..	..	89
Rice, Maize	1,645	T (34) *C (34)	250	177	451	Rajauri (15)	..	..	90
Rice, Maize	1,298	T (20) *C (20)	139	76	188	Rajauri (26)	..	..	91
Rice, Maize	353	T (18) *C (18)	189	167	267	Rajauri (11)	..	..	92
Rice, Maize	72	T (21) *C (21)	131	146	409	Rajauri (10)	..	..	93



## VILLAGE

## AMENITIES AND

## TEHSIL RAJAURI

Location Code No.	Name of the Village	Total area of the village (in acres)	Amenities available within the village					
			Educational	Medical	Power supply	Drinking water	Com-muni-cations	Postal and Tele-graph
1	2	3	4	5	6	7	8	9
9/2/94	Sewa Jagir	667	..	..	..	Sp	P.R.	..
9/2/95	Argi	1,359	Pr. S. (2)	..	..	Sp	P.R.	..
9/2/96	Phaio Manalan	702	..	..	..	Sp	..	..
9/2/97	Baljaralan	473	C.S. (1)	..	..	Sp	P.R.	..
9/2/98	Gonni	407	Pr. S. (1)	..	..	Sp	..	..
9/2/99	Dhangri	1,701	Pr. S. (2)	..	..	R,W	P.R.	..
9/2/100	Chahrol	216	..	..	..	Sp	..	..
9/2/101	Saranu	3,308	C.S. (1) Pr. S. (2)	D(1)	..	Sp	P.R.	P.O.
9/2/102	Godar	2,344	Pr. S. (2)	..	..	Sp	..	..
9/2/103	Potha Ghoralan	631	Mid. S. (1) Pr. S. (1)	..	..	Sp	..	P.O.
9/2/104	Kadrenu	337	..	..	..	Sp	..	..
9/2/105	Chakli	117	..	..	..	Sp	..	..
9/2/106	Beli Bhawan	885	..	..	..	Sp	P.R.	..
9/2/107	Jagni	388	..	..	..	Sp	P.R.	..
9/2/108	Panglot	297	..	..	..	Sp	..	..
9/2/109	Sialsui	6,087	H.S. (1) Pr. S. (1)	D(1)	..	Sp	P.R.	P.O.
9/2/110	Khah	692	..	..	..	Sp	..	..
9/2/111	Kahdarian	1,816	Pr. S. (1)	..	..	Sp	..	..
9/2/112	Androla	1,048	Mid. S. (1)	..	..	Sp	..	..
9/2/113	Dhanwan	398	C.S. (1) Pr. S. (1)	..	..	Sp	P.R.	..
9/2/114	Chattiar	969	Pr. S. (1)	..	..	Sp	P.R.	..
9/2/115	Kalar	541	C.S. (1) Pr. S. (1)	F.P.C.	..	Sp	P.R.	P.O.
9/2/116	Swani	2,810	C.S. (1)	..	..	Sp	..	..
9/2/117	Agrat	2,220	Pr. S. (1)	..	..	Sp	P.R.	..
9/2/118	Dhanwan Kot	574	..	..	..	Sp	P.R.	..
9/2/119	Lur Kot	1,120	..	..	..	Sp	..	..
9/2/120	Jatiari	1,152	Pr. S. (1)	..	..	Sp	P.R.	..
9/2/121	Khanpur Chingas	843	H.S. (1) Mid. S. (1)	D(1)	..	Sp	P.R.	P.O.
9/2/122	Kottari Jagir	142	..	..	..	Sp	..	..
9/2/123	Rani Badetar	3,190	Pr. S. (1)	..	..	Sp	..	..
9/2/124	Rachwa	597	Pr. S. (2)	..	..	Sp	..	..

## DIRECTORY

### LAND USE

Staple food	Land use (i. e. area under different types of land use in acres rounded to the nearest unit)					Nearest Town & distance (in kms.)	Day or days of the market/hat, if any held in the village	Remarks including any place of religious, historical or archaeological interest	Location Code No.		
	Forest	Irrigated		Un-irrigated	Culturable waste					Area not available for cultivation	
	10	11	12	13	14					15	16
Rice, Maize	67	T	(29) *C	(29)	103	105	363	Rajauri (8)	..	..	94
Rice, Maize	78	T	(29)	O (29)	181	135	936	Rajauri (10)	..	..	95
Rice, Maize	277		..		128	97	200	Rajauri (12)	..	..	96
Rice, Maize	277	T	(14)	O (14)	100	64	18	Rajauri (11)	..	..	97
Rice, Maize	254	T	(9)	O (9)	66	59	19	Rajauri (9)	..	..	98
Rice, Maize	530	T	(6) *C	(6)	752	108	305	Rajauri (8)	..	..	99
Rice, Maize	124		..		82	8	2	Rajauri (8)	..	..	100
Rice, Maize	78	T	(63) *C	(63)	533	681	1,953	Rajauri (7)	..	..	101
Rice, Maize	979	T	(67)	O (67)	380	248	670	Rajauri (13)	..	..	102
Rice, Maize	318	T	(21)	O (21)	29	64	199	Rajauri (12)	..	..	103
Rice, Maize	87	T	(15)	O (15)	67	38	130	Rajauri (12)	..	..	104
Rice, Maize	55		..		28	4	30	Rajauri (13)	..	..	105
Rice, Maize	131	T	(3) *C	(3)	104	86	561	Rajauri (14)	..	..	106
Rice, Maize	..	T	(10) *C	(10)	73	96	209	Rajauri (17)	..	..	107
Rice, Maize	182		..		41	61	13	Rajauri (17)	..	..	108
Rice, Maize	3,317	T	(10) *C	(10)	420	465	1,875	Rajauri (25)	..	..	109
Rice, Maize	471		..		83	60	78	Rajauri (17)	..	..	110
Rice, Maize	1,146	T	(11) *C	(11)	185	166	308	Rajauri (14)	..	..	111
Rice, Maize	606	T	(21)	O (21)	143	75	203	Rajauri (13)	..	..	112
Rice, Maize	68	T	(8) *C	(8)	120	47	155	Rajauri (12)	..	..	113
Rice, Maize	407	T	(15) *C	(15)	223	67	257	Rajauri (9)	..	..	114
Rice, Maize	235	T	(4)	O (4)	81	53	168	Rajauri (9)	..	..	115
Rice, Maize	647	T	(24) *C	(24)	294	44	1,801	Rajauri (12)	..	..	116
Rice, Maize	1,284		..		407	115	414	Rajauri (10)	..	..	117
Rice, Maize	250	T	(9) *C	(9)	166	55	94	Rajauri (9)	..	..	118
Rice, Maize	431	T	(2) *C	(2)	186	53	448	Rajauri (13)	..	..	119
Rice, Maize	722	T	(19) *C	(19)	191	111	109	Rajauri (14)	..	..	120
Rice, Maize	561	T	(3) C	(3)	90	60	129	Rajauri (25)	..	..	121
Rice, Maize	59		..		31	9	43	Rajauri (12)	..	..	122
Rice, Maize	2,514	T	(5) *C	(5)	309	45	317	Rajauri (14)	..	..	123
Rice, Maize	287		..		79	134	97	Rajauri (24)	..	..	124

## VILLAGE

## AMENITIES AND

## TEHSIL RAJAURI

Location Code No.	Name of the Village	Total area of the village (in acres)	Amenities available within the village					
			Educational	Medical	Power supply	Drinking water	Com-muni-cations	Postal and Tele-graph
1	2	3	4	5	6	7	8	9
9/2/125	Androth	6,034	..	..	..	Sp	..	..
9/2/126	Nariala	1,409	Pr. S. (1)	..	..	Sp	..	P.O.
9/2/127	Bagla	4,741	..	..	..	Sp	..	..
9/2/128	Trala Jagir	705	..	..	..	Sp	..	..
9/2/129	Jandhi Dhara	545	..	..	..	Sp	..	..
9/2/130	Chilas	4,632	Pr. S. (1)	..	..	Sp	..	..
9/2/131	Methidhara	2,574	..	..	..	Sp	..	..
9/2/132	Thothali	985	..	..	..	Sp	..	..
9/2/133	Shahpur Manialan	421	..	..	..	Sp	..	..
9/2/134	Keri Manialan	248	..	..	..	Sp	..	..
9/2/135	Taradwal	109	..	..	..	Sp	..	..
9/2/136	Jatot	660	..	..	..	Sp	..	..
9/2/137	Dahrian	377	C.S. (1)	..	..	Sp	..	P.O.
9/2/138	Sanal Kot	780	..	..	..	Sp	..	..
9/2/139	Miari Manialan	485	..	..	..	Sp	K.R.	..
9/2/140	Naghun	401	..	..	..	Sp	..	..
9/2/141	Dongi Brahamana	1,092	C.S. (1) Pr. S. (2)	D(1)	..	Sp	..	..
9/2/142	Meari Gujran	1,467	Pr. S. (1)	..	..	Sp	..	..
9/2/143	Thakrian	413	..	..	..	Sp	..	..
9/2/144	Bathoni	1,801	Pr. S. (2)	..	..	Sp	P.R.	..
9/2/145	Maradpur	1,280	Mid. S. (2) Mkt. (1)	..	E	Sp	P.R.	P.O.
9/2/146	Phaliana	607	..	..	E	Sp	K.R.	..
9/2/147	Dasal Serian	208	..	..	..	Sp	P.R.	..
9/2/148	Bedka	48	..	..	..	..	..	..
9/2/149	Dasal Jatan	590	Pr. S. (1)	..	..	Sp	K.R.	..
9/2/150	Dasal Gujran	422	..	..	..	Sp	P.R.	..
9/2/151	Pathan Mohra	209	..	..	..	Sp	P.R.	..
9/2/152	Karaiian	579	Pr. S. (2)	..	..	Sp	..	..
9/2/153	Bharah Pura	170	..	..	..	Sp	..	..
9/2/154	Makot	395	..	..	..	Sp	..	..
9/2/155	Sadhal	125	..	..	..	Sp	..	..

## DIRECTORY

### LAND USE

Staple food	Land use (i. e. area under different types of land use in acres rounded to the nearest unit)					Nearest Town & distance (in kms.)	Day or days of the market/hat, if any held in the village	Remarks including any place of historical or archaeological interest	Location Code No.
	Forest	Irrigated		Un-irrigated	Culturable waste				
10	11	12	13	14	15	16	17	18	1
Rice, Maize	3,051	T (6) *C (6)	331	518	2,128	Rajauri (21)	..	..	125
Rice, Maize	710	T (1) *C (1)	145	235	318	Rajauri (18)	..	..	126
Rice, Maize	2,934	T (21) *C (21)	651	552	583	Rajauri (21)	..	..	127
Rice, Maize	..	T (4) C (4)	88	575	38	Rajauri (16)	..	..	128
Rice, Maize	89	..	75	331	50	Rajauri (13)	..	..	129
Rice, Maize	1,858	..	312	2,289	173	Rajauri (11)	..	..	130
Rice, Maize	2,018	..	44	437	75	Rajauri (5)	..	..	131
Rice, Maize	387	T (4) C (4)	84	471	39	Rajauri (15)	..	..	132
Rice, Maize	116	T (7) C (7)	78	211	9	Rajauri (19)	..	..	133
Rice, Maize	..	T (1) C (1)	44	179	24	Rajauri (19)	..	..	134
Rice, Maize	15	T (6) C (6)	43	40	5	Rajauri (17)	..	..	135
Rice, Maize	139	T (10) C (10)	144	335	32	Rajauri (18)	..	..	136
Rice, Maize	83	T (41) C (41)	84	167	2	Rajauri (14)	..	..	137
Rice, Maize	220	T (8) C (8)	245	251	56	Rajauri (15)	..	..	138
Rice, Maize	136	T (1) C (1)	88	250	10	Rajauri (18)	..	..	139
Rice, Maize	92	T (28) C (28)	15	198	68	Rajauri (6)	..	..	140
Rice, Maize	400	T (28) C (28)	111	402	151	Rajauri (8)	..	..	141
Rice, Maize	..	..	137	797	533	Rajauri (8)	..	..	142
Rice, Maize	84	T (2) C (2)	45	17	265	Rajauri (10)	..	..	143
Rice, Maize	499	..	223	78	1,001	Rajauri (10)	..	..	144
Rice, Maize	..	T (164) C (57) O (107)	181	96	839	Rajauri (8)	..	..	145
Rice, Maize	208	T (33) *C (33)	53	308	5	Rajauri (11)	..	..	146
Rice, Maize	41	..	52	40	75	Rajauri (3)	..	..	147
..	..	..	5	36	7	Rajauri (2)	..	Uninhabited	148
Rice, Maize	260	T (17) O (17)	117	92	104	Rajauri (2)	..	..	149
Rice, Maize	63	T (5) O (5)	84	85	185	Rajauri (3)	..	..	150
Rice, Maize	..	T (2) O (2)	55	72	80	Rajauri (3)	..	..	151
Rice, Maize	170	T (7) O (7)	138	223	41	Rajauri (3)	..	..	152
Rice, Maize	..	T (4) O (4)	41	55	70	Rajauri (4)	..	..	153
Rice, Maize	77	T (38) C (38)	84	134	62	Rajauri (6)	..	..	154
Rice, Maize	..	T (27) C (27)	21	25	52	Rajauri (8)	..	..	155

## VILLAGE

## AMENITIES AND

## TEHSIL RAJAURI

Location Code No.	Name of the Village	Total area of the village (in acres)	Amenities available within the village						
			Educational	Medi- cal	Power supply	Drinking water	Com- muni- cations	Postal and Tele- graph	
1	2	3	4	5	6	7	8	9	
9/2/156	Naga Nar	401	..	..	..	Sp	P.R.	..	
9/2/157	Plool Yah	1,625	Pr. S. (1)	..	..	Sp	..	..	
9/2/158	Samian	264	..	..	..	Sp	..	..	
9/2/159	Dhara Sanwla	942	..	..	..	Sp	..	..	
9/2/160	Bonthal	456	..	..	..	Sp	..	..	
9/2/161	Dongi Manialan	978	..	..	..	Sp	..	..	
9/2/162	Namblan	1,690	Pr. S. (1)	..	..	Sp	..	..	
9/2/163	Sohana	8,096	..	..	..	..	..	..	
9/2/164	Tondi Tror	1,261	Pr. S. (1)	..	..	Sp	..	..	
9/2/165	Khan Khri	400	Pr. S. (1)	..	..	Sp	..	..	
9/2/166	Panj Grian	6,057	C. S. (1) Pr. S. (1)	..	..	Sp	K.R.	P.O.	
9/2/167	Kakora	2,131	Mid. S. (1)	..	..	Sp	K.R.	..	
9/2/168	Katarmal	1,582	Pr. S. (1)	..	..	Sp	K.R.	..	
9/2/169	Chhabardhara	91	..	..	..	Sp	..	..	
9/2/170	Erwan Kehtar	298	..	..	..	Sp	K.R.	..	
9/2/171	Thandi Kassi	592	Mid. S. (1)	H.C.(1)	..	Sp	K.R.	..	
9/2/172	Manji Dhara	266	..	..	..	Sp	..	..	
9/2/173	Cheneni Bagala	183	..	..	..	Sp	P.R.	..	
9/2/174	Talwal	565	..	..	..	Sp	K.R.	..	
9/2/175	Chama	745	..	..	..	Sp	..	..	
9/2/176	Goverdhan Pain	795	..	..	..	Sp	..	..	
9/2/177	Ati	715	..	..	..	Sp	K.R.	..	
9/2/178	Goverdhan Bala	1,260	C.S. (1)	..	..	Sp	..	..	
9/2/179	Fatehpur	2,579	C.S. (2) B.A.S. (1) Mkt. (1)	..	..	Sp	P.R.	..	
9/2/180	Samsamat	1,059	C.S. (1)	..	..	Sp	..	..	
9/2/181	Dodarsan Pain	326	..	..	..	Sp	..	..	
9/2/182	Dodarsan Bala	3,104	L.H.S. (1) Mkt. (1)	..	..	Sp	..	..	
9/2/183	Kalali	1,032	C.S. (1)	..	..	Sp	P.R.	..	
9/2/184	Hiyatpura	1,483	C.S. (1)	..	..	Sp	P.R.	..	
9/2/185	Munja Kot	195	..	D(1)	..	Sp	P.R.	P.O.	
9/2/186	Neli	1,192	Pr. S. (1) Mkt. (1)	..	..	Sp	K.R.	..	

## DIRECTORY

### LAND USE

Staple food	Land use (i. e. area under different types of land use in acres rounded to the nearest unit)					Nearest Town & distance (in kms.)	Day or days of the market/hat, if any held in the village	Remarks including any place of religious, historical or archaeological interest	Location Code No.	
	Forest	Irrigated		Un-irrigated	Culturable waste					Area not available for cultivation
	10	11	12	13	14					15
Rice, Maize	122	..	..	70	59	150	Rajauri (10)	..	..	156
Rice, Maize	962	T (2)	*C (2)	172	35	454	Rajauri (4)	..	..	157
Rice, Maize	124	T (1)	O (1)	24	27	88	Rajauri (13)	..	..	158
Rice, Maize	232	..	..	144	462	104	Rajauri (7)	..	..	159
Rice, Maize	146	..	..	44	30	236	Rajauri (10)	..	..	160
Rice, Maize	384	T (11)	O (11)	126	116	341	Rajauri (15)	..	..	161
Rice, Maize	657	T (26)	O (26)	247	110	350	Rajauri (13)	..	..	162
..	N.A.	N.A.	N.A.	N.A.	N.A.	N.A.	Rajauri (16)	..	Uninhabited	163
Rice, Maize	644	T (9)	O (9)	128	90	390	Rajauri (13)	..	..	164
Rice, Maize	142	T (12)	O (12)	46	62	138	Rajauri (8)	..	..	165
Rice, Maize	2,312	T (143)	O (143)	122	1,809	1,671	Rajauri (4)	..	..	166
Rice, Maize	624	T (84)	O (84)	556	444	423	Rajauri (15)	..	..	167
Rice, Maize	749	T (22)	O (22)	358	283	170	Rajauri (3)	..	..	168
Rice, Maize	38	..	..	20	26	7	Rajauri (5)	..	..	169
Rice, Maize	..	T (9)	O (9)	51	77	161	Rajauri (10)	..	..	170
Rice, Maize	135	T (6)	O (6)	138	192	121	Rajauri (3)	..	..	171
Rice, Maize	158	T (1)	O (1)	41	42	24	Rajauri (7)	..	..	172
Rice, Maize	119	..	..	38	7	19	Rajauri (2)	..	..	173
Rice, Maize	..	T (26)	O (26)	97	227	215	Rajauri (4)	..	..	174
Rice, Maize	231	T (21)	O (21)	152	23	318	Rajauri (5)	..	..	175
Rice, Maize	5	T (9)	O (9)	282	75	424	Rajauri (5)	..	..	176
Rice, Maize	180	T (150)	O (150)	140	66	179	Rajauri (3)	..	..	177
Rice, Maize	392	T (31)	O (31)	288	230	319	Rajauri (6)	..	..	178
Rice, Maize	59	T (140)	*C (100) C (40)	733	330	1,317	Rajauri (6)	..	..	179
Rice, Maize	215	T (68)	O (68)	354	257	165	Rajauri (5)	..	..	180
Rice, Maize	..	T (58)	O (58)	133	84	51	Rajauri (13)	..	..	181
Rice, Maize	280	T (110)	O (110)	1,424	837	453	Rajauri (13)	..	..	182
Rice, Maize	599	T (13)	C (13)	255	101	64	Rajauri (13)	..	..	183
Rice, Maize	186	T (42)	C (42)	647	373	235	Rajauri (13)	..	..	184
Rice, Maize	..	..	..	88	36	71	Rajauri (19)	..	..	185
Rice, Maize	490	T (3)	O (3)	243	320	136	Rajauri (17)	..	..	186

**VILLAGE  
AMENITIES AND**

**TEHSIL RAJAURI**

Location Code No.	Name of the Village	Total area of the village (in acres)	Amenities available within the village						
			Educational	Medical	Power supply	Drinking water	Com-muni-cations	Postal and Tele-graph	
1	2	3	4	5	6	7	8	9	
9/2/187	Rajdhani	2,402	..	..	..	Sp	P.R.	P.O.	
9/2/188	Sarola	879	Pr. S. (1)	..	..	Sp	P.R.	..	
9/2/189	Mangalnar	1,458	Pr. S. (1)	..	..	Sp	..	..	
9/2/190	Dahri Dahra	685	..	..	..	Sp	P.R.	..	
9/2/191	Patrara	597	Pr. S. (1)	..	..	Sp	P.R.	..	
9/2/192	Dabrot	669	Pr. S. (1)	..	..	Sp	P.R.	..	
9/2/193	Dehri Ralyot	1,195	Mid. S. (1) Mkt. (1)	..	..	Sp	P.R.	..	
9/2/194	Drairi	2,972	Pr. S. (1)	..	..	Sp	..	..	
9/2/195	Kotli Kalaban	2,467	Pr. S. (1)	..	..	Sp	..	..	
9/2/196	Ghambeer	5,469	H. S. (1)		D(1)	..	Sp	.. P.O.	
9/2/197	Galhotti	2,310	Mid. S. (1) Pr. S. (1)		D(1)	..	Sp	P.R. P.O.	
9/2/198	Jamula	260	..	..	..	Sp	..	..	
9/2/199	Bhattian	2,141	Pr. S. (2)	..	..	Sp	..	..	
9/2/200	Husyot	153	..	..	..	Sp	P.R.	..	
9/2/201	Bidha Kanna	828	Pr. S. (1)	..	..	Sp	..	..	
9/2/202	Selani	288	..	..	..	Sp	..	..	
	<b>Total</b>	<b>2,50,220</b>	<b>H.S. (8) L.H.S. (2) Mid. S. (15)</b>	<b>H.C.(1) E(2)</b>	<b>W(1) R(1) Sp(198)</b>	<b>P.R.(55) P.O.(22)</b>	<b>G.S. (23) B.A.S. (1)</b>	<b>FPC.(1) D(14) FAC(1)</b>	<b>Pr.S.(84) Mkt.(9) P.S.(3)</b>

## DIRECTORY

### LAND USE

Staple food	Land use (i. e. area under different types of land use in acres rounded to the nearest unit)					Nearest Town & distance (in kms.)	Day or days of the market/hat, if any held in the village	Remarks including any place of religious, historical or archaeological interest	Location Code No.
	Forest	Irrigated		Un-irrigated	Culturable waste				
10	11	12	13	14	15	16	17	18	1
Rice, Maize	504	T (71) O (71)	1,062	333	432	Rajauri (19)	..	..	187
Rice, Maize	127	T (44) O (44)	381	195	132	Rajauri (19)	..	..	188
Rice, Maize	150	T (65) C (65)	613	394	236	Rajauri (20)	..	..	189
Rice, Maize	..	T (65) O (65)	244	210	166	Rajauri (20)	..	..	190
Rice, Maize	..	T (46) O (46)	222	302	27	Rajauri (21)	..	..	191
Rice, Maize	..	T (5) O (5)	363	279	22	Rajauri (20)	..	..	192
Rice, Maize	..	T (35) *C (35)	450	145	565	Rajauri (33)	..	..	193
Rice, Maize	679	T (127) *C (127)	944	485	737	Rajauri (15)	..	..	194
Rice, Maize	1,384	T (47) O (47)	592	186	258	Rajauri (21)	..	..	195
Rice, Maize	3,397	T (40) O (40)	1,228	241	563	Rajauri (21)	..	..	196
Rice, Maize	422	T (26) C (26)	792	707	363	Rajauri (15)	..	..	197
Rice, Maize	79	..	104	48	29	Rajauri (13)	..	..	198
Rice, Maize	1,124	T (79) C (79)	431	468	39	Rajauri (13)	..	..	199
Rice, Maize	27	T (27) C (27)	40	38	21	Rajauri (6)	..	..	200
Rice, Maize	167	T (102) C (102)	292	147	120	Rajauri (14)	..	..	201
Rice, Maize	57	T (14) O (14)	19	34	164	Rajauri (15)	..	..	202
..	86,912	86,701	47,437	40,328	58,746	..	..	..	..





TEHSIL Nowshehra

## VILLAGE

## AMENITIES AND

## TEHSIL NOWSHEHRA

Location Code No.	Name of the Village	Total area of the village (in acres)	Amenities available within the village					
			Educational	Medi- cal	Power supply	Drinking water	Com- muni- cations	Postal and Tele- graph
1	2	3	4	5	6	7	8	9
9/3/1	Barmandal	818	Pr. S. (1)	..	..	Sp	K.R.	..
9/3/2	Marhote	1,661	Pr. S. (2)	D(1)	..	Sp	P.R.	PO.
9/3/3	Kalakot	315	Pr. S. (1)	..	..	Sp	P.R.	PO.
9/3/4	Dali	3,724	C. S. (1)	..	..	Sp	P.R.	PO.
9/3/5	Badhog	321	..	..	..	Sp	P.R.	..
9/3/6	Saher	1,156	L. H. S. (1) C. S. (1)	..	..	Sp	P.R.	..
9/3/7	Sarotah	842	Mid. S. (1)	D(1)	..	Sp	P.R.	..
9/3/8	Dhanwan	992	Pr. S. (1)	..	..	Sp	P.R.	..
9/3/9	Panjah	797	..	..	..	Sp	P.R.	..
9/3/10	Gharak	934	..	..	..	Sp	..	..
9/3/11	Peri	142	H. S. (1)	..	..	R	..	..
9/3/12	Anand	971	Pr. S. (1)	..	..	Sp	..	..
9/3/13	Brehvi	7,119	C. S. (1)	..	..	Sp	P.R.	..
9/3/14	Kot Kabu	2,674	..	..	..	Sp	P.R.	..
9/3/15	Koral	338	..	..	..	SP	..	..
9/3/16	Korlian	585	Pr. S. (1)	..	..	Sp	..	..
9/3/17	Thos	723	..	..	..	Sp	P.R.	..
9/3/18	Malhorin	1,023	..	..	..	Sp	P.R.	..
9/3/19	Jungerial	6,619	L. H. S. (1) Pr. S. (1)	..	..	Sp	P.R.	..
9/3/20	Tareru	11,991	C. S. (1)	D(1)	..	Sp	P.R.	PO.
9/3/21	Chak Pate	238	..	..	..	Sp	P.R.	..
9/3/22	Chak Mian	456	..	..	..	Sp	P.R.	..
9/3/23	Chak Methani	1,304	Pr. S. (1)	..	..	Sp	P.R.	..
9/3/24	Naramajra	141	..	..	..	Sp	P.R.	..
9/3/25	Hari Chuma	4,819	Pr. S. (1)	..	..	Sp	P.R.	PO.
9/3/26	Ghalian	1,314	Pr. S. (1)	..	..	Sp	P.R.	..
9/3/27	Keri	3,689	H.S.(1) Mid.S.(1) Pr.S.(2)	D(1)	..	Sp	P.R.	PO.
9/3/28	Khobar	4,017	..	..	..	Sp	P.R.	..
9/3/29	Kalar	1,778	Pr. S. (1)	..	..	Sp	P.R.	..
9/3/30	Patrat	3,707	C. S. (2)	..	..	Sp	K.R.	..
9/3/31	Ghehni	4,358	H. S. (1) Pr. S. (1)	..	..	Sp	K.R.	..

## DIRECTORY

### LAND USE

Staple food	Land use (i. e. area under different types of land use in acres rounded to the nearest unit)					Nearest Town & distance (in kms.)	Day or days of the market/hat, if any held in the village	Remarks including any place of religious, historical or archaeological interest	Location Code No.
	Forest	Irrigated		Un-irrigated	Culturable waste				
10	11	12	13	14	15	16	17	18	1
Wheat, Maize	534	T (13) O (13)	106	86	79	Nowshehra (55)	..	..	1
Rice, Maize	889	T (17) O (17)	340	255	160	Nowshehra (50)	..	..	2
Wheat, Maize	153	..	51	59	52	Nowshehra (42)	..	..	3
Rice, Maize	2,159	T (71) O (71)	600	748	146	Nowshehra (43)	..	..	4
Wheat, Maize	..	..	122	108	91	Nowshehra (42)	..	..	5
Wheat, Maize	467	T (27) O (27)	210	351	101	Nowshehra (40)	..	..	6
Wheat, Maize	597	T (23) O (23)	114	71	37	Nowshehra (42)	..	..	7
Wheat, Maize	..	T (16) O (16)	100	803	73	Nowshehra (38)	..	..	8
Wheat, Maize	20	..	118	496	163	Nowshehra (22)	..	..	9
Wheat, Maize	349	..	123	397	65	Nowshehra (20)	..	..	10
Rice, Maize	36	..	29	3	74	Nowshehra (17)	..	..	11
Wheat, Maize	265	..	89	84	533	Nowshehra (16)	..	..	12
Rice, Maize	4,635	..	774	735	975	Nowshehra (22)	..	..	13
Wheat, Maize	681	..	173	161	1,659	Nowshehra (29)	..	..	14
Wheat, Maize	189	..	74	3	72	Nowshehra (18)	..	..	15
Wheat, Maize	157	..	90	31	307	Nowshehra (20)	..	..	16
Wheat, Maize	566	T (8) O (8)	56	93	..	Nowshehra (29)	..	..	17
Wheat, Maize	662	..	145	180	36	Nowshehra (57)	..	..	18
Wheat, Maize	719	T (196) O (196)	662	4,988	54	Nowshehra (57)	..	..	19
Wheat, Maize	9,024	..	1,294	1,012	661	Nowshehra (60)	..	..	20
Wheat, Maize	126	T (6) Tw (6)	34	39	33	Nowshehra (80)	..	..	21
Wheat, Maize	315	T (11) Tw (11)	73	9	48	Nowshehra (83)	..	..	22
Wheat, Maize	206	T (5) O (5)	373	477	243	Nowshehra (83)	..	..	23
Wheat, Maize	52	T (5) O (5)	12	16	56	Nowshehra (80)	..	..	24
Wheat, Maize	2,613	T (53) O (53)	498	588	1,067	Nowshehra (80)	..	..	25
Rice, Maize	871	..	265	92	86	Nowshehra (80)	..	..	26
Wheat, Maize	1,450	..	431	1,619	189	Nowshehra (90)	..	..	27
Rice, Maize	1,858	T (5) O (5)	505	69	1,580	Nowshehra (93)	..	..	28
Wheat, Maize	1,544	..	78	88	68	Nowshehra (26)	..	..	29
Wheat, Maize	484	..	547	654	2,022	Nowshehra (31)	..	..	30
Wheat, Maize	2,256	T (4) O (4)	664	528	906	Nowshehra (31)	..	..	31

## VILLAGE

## AMENITIES AND

## TEHSIL NWSHEHRA

Location Code No.	Name of the Village	Total area of the village (in acres)	Amenities available within the village					
			Educational	Medical	Power supply	Drinking water	Com-muni-cations	Postal and Telegraph
1	2	3	4	5	6	7	8	9
9/3/32	Badhanu	278	Pr. S. (1)	..	..	Sp	P.R.	..
9/3/33	Dharamsal	840	C. S. (2)	D(1)	..	Sp,w	P.R.	PO.
9/3/34	Sehot	3,065	Mid. S.(2) Pr. S.(3) P. S.(1)	S.C.(1)	..	Sp,w	P.R.	PO.
9/3/35	Bakhar	1,477	Pr. S. (1)	..	..	Sp,w	P.R.	PO.
9/3/36	Balshman	1,283	Pr. S. (1)	..	..	Sp	P.R.	..
9/3/37	Thanda Pani	2,688	Mid. S. (1) Pr. S. (1)	..	..	Sp	P.R.	PO.
9/3/38	Marchola	1,619	Pr. S. (1)	..	..	Sp	K.R.	..
9/3/39	Hathal	6,251	Pr. S. (4)	..	..	Sp	K.R.	..
9/3/40	Bathoni	566	Pr. S. (1)	..	..	Sp	K.R.	..
9/3/41	Devak	2,129	Mid. S. (1) Pr. S. (1)	..	..	Sp	K.R.	..
9/3/42	Thangrot	1,133	..	..	..	Sp	P.R.	..
9/3/43	Basant Pur	328	..	..	..	Sp	..	..
9/3/44	Owna	251	..	..	..	Sp	..	..
9/3/45	Ghantha	608	Pr. S. (1)	..	..	Sp	P.R.	..
9/3/46	Bamliia	1,231	Pr. S. (1)	..	..	Sp	P.R.	..
9/3/47	Deoli	910	..	..	..	Sp	..	..
9/3/48	Bandra	1,437	Pr. S. (2)	..	..	Sp	..	..
9/3/49	Sehia	2,091	Pr. S. (2)	..	..	Sp	K.R.	..
9/3/50	Nala	882	..	..	..	Sp	K.R.	..
9/3/51	Makol	806	..	..	..	Sp	K.R.	..
9/3/52	Barnara	782	C. S. (1)	..	..	Sp	K.R.	..
9/3/53	Goraha Charala	596	Pr. S. (1)	..	..	Sp	..	..
9/3/54	Langar	1,105	H. S. (1)	..	..	Sp	..	PO.
9/3/55	Patrara	1,359	C. S. (1)	..	..	Sp	..	..
9/3/56	Mawa	450	..	..	..	Sp	..	..
9/3/57	Lohara Kot	317	Pr. S. (1)	..	..	Sp,T	P.R.	..
9/3/58	Bhajwal	7,551	H. S. (2) C. S. (2) Pr. S. (2)	..	..	Sp,W	P.R.	PO.
9/3/59	Tila Tanda	879	C. S. (1) Pr. S. (1)	..	..	Sp	K.R.	..
9/3/60	Chak Tawela	552	Pr. S. (1)	..	..	Sp	K.R.	..
9/3/61	Kaldubi	1,031	C. S. (1)	H.C(1)	..	Sp	P.R.	..
9/3/62	Changi Kangarial	1,081	Pr. S. (1)	..	..	Sp	P.R.	..

## DIRECTORY

### LAND USE

Staple food	Land use (i. e. area under different types of land use in acres rounded to the nearest unit)					Nearest Town & distance (in kms.)	Day or days of the market/hat, if any held in the village	Remarks including any place of religious, historical or archaeological interest	Location Code No.	
	Forest	Irrigated		Un-irrigated	Culturable waste					Area not available for cultivation
10	11	12		13	14	15	16	17	18	19
Wheat, Maize	49	..	..	70	41	118	Nowshehra (25)	..	..	32
Wheat, Maize	8	..	..	197	574	61	Nowshehra (22)	..	..	33
Wheat, Maize	321	T	(6) O (6)	1,295	284	1,159	Nowshehra (26)	..	..	34
Wheat, Maize	64	T	(3) O (3)	663	153	594	Nowshehra (28)	..	..	35
Wheat, Maize	318	T	(2) O (2)	526	137	300	Nowshehra (29)	..	..	36
Wheat, Maize	1	T	(4) O (4)	753	1,214	716	Nowshehra (32)	..	..	37
Wheat, Maize	143	..	..	438	154	884	Nowshehra (33)	..	..	38
Wheat, Maize	2,684	..	..	774	1,214	1,579	Nowshehra (38)	..	..	39
Wheat, Maize	108	..	..	126	76	256	Nowshehra (45)	..	..	40
Wheat, Maize	1,074	..	..	424	158	473	Nowshehra (50)	..	..	41
Wheat, Maize	251	..	..	233	59	590	Nowshehra (58)	..	..	42
Wheat, Maize	4	..	..	40	13	271	Nowshehra (59)	..	..	43
Wheat, Maize	76	..	..	52	18	105	Nowshehra (59)	..	..	44
Wheat, Maize	438	..	..	89	32	49	Nowshehra (35)	..	..	45
Wheat, Maize	850	..	..	220	79	82	Nowshehra (57)	..	..	46
Wheat, Maize	714	..	..	117	44	35	Nowshehra (57)	..	..	47
Wheat, Maize	98	..	..	295	126	918	Nowshehra (53)	..	..	48
Wheat, Maize	514	..	..	323	223	1,031	Nowshehra (48)	..	..	49
Wheat, Maize	66	..	..	206	75	535	Nowshehra (42)	..	..	50
Wheat, Maize	124	..	..	156	112	414	Nowshehra (45)	..	..	51
Wheat, Maize	149	..	..	138	194	301	Nowshehra (16)	..	..	52
Wheat, Maize	52	T	(2) O (2)	182	64	296	Nowshehra (28)	..	..	53
Wheat, Maize	157	T	(1) O (1)	220	200	527	Nowshehra (40)	..	..	54
Wheat, Maize	21	T	(4) O (4)	346	104	884	Nowshehra (27)	..	..	55
Wheat, Maize	..	T	(1) O (1)	125	230	94	Nowshehra (25)	..	..	56
Rice, Wheat	..	..	..	158	67	92	Nowshehra (36)	..	..	57
Wheat, Maize	2,555	..	..	2,890	790	1,316	Nowshehra (38)	..	..	58
Wheat, Maize	50	..	..	368	255	206	Nowshehra (29)	..	..	59
Wheat, Maize	298	..	..	236	16	2	Nowshehra (29)	..	..	60
Wheat, Maize	229	..	..	423	146	233	Nowshehra (33)	..	..	61
Wheat, Maize	..	..	..	474	157	450	Nowshehra (33)	..	..	62

## VILLAGE

## AMENITIES AND

## TEHSIL NWSHEHRA

Location Code No.	Name of the Village	Total area of the village (in acres)	Amenities available within the village					
			Educational	Medical	Power supply	Drinking water	Com-muni-cations	Postal and Telegraph
1	2	3	4	5	6	7	8	9
9/3/63	Dhok Bainar	1,105	Pr. S. (2)	..	..	Sp,W	P.R.	PO.
9/3/64	Peli	721	Mid. S. (1) Pr. S. (1)	..	..	Sp,W	P.R.	..
9/3/65	Phal	179	..	..	..	Sp,W	K.R.	..
9/3/66	Gandeh	372	..	..	..	Sp,W	..	..
9/3/67	Dhar	2,696	..	..	..	Sp,W	K.R.	..
9/3/68	Nah	10,718	Pr. S. (1)	..	..	Sp,W	K.R.	..
9/3/69	Patni	909	..	..	..	Sp	K.R.	..
9/3/70	Chak Nawabad	861	..	..	..	Sp	K.R.	..
9/3/71	Manikah	2,237	Pr. S. (1)	..	..	Sp	K.R.	..
9/3/72	Kangri	8,828	Pr. S. (2)	D(1)	..	Sp	K.R.	PO.
9/3/73	Thichka	959	Pr. S. (1)	..	..	Sp	K.R.	..
9/3/74	Mangote	3,753	Pr. S. (1)	..	..	Sp	K.R.	..
9/3/75	Pandori	2,186	..	..	..	..	..	..
9/3/76	Dhing	2,808	Pr. S. (1)	..	..	Sp,W	K.R.	..
9/3/77	Sihal	1,680	Pr. S. (2)	..	..	Sp	K.R.	..
9/3/78	Dharat	3,569	Pr. S. (1)	..	..	Sp	K.R.	..
9/3/79	Chak Jaralan	798	C. S. (1)	..	..	Sp	P.R.	..
9/3/80	Mangal Devi	2,370	H. S. (1) C. S. (2) Pr. S. (2)	D(1)	..	Sp	K.R.	PO.
9/3/81	Dabbar	1,326	Mid. S. (1) Pr. S. (1)	..	..	Sp	K.R.	..
9/3/82	Potha	1,366	..	..	..	Sp	..	..
9/3/83	Gagrot	1,979	C. S. (1)	..	..	Sp,W	K.R.	..
9/3/84	Chak Sarkar	244	..	..	..	Sp	K.R.	..
9/3/85	Kalal	2,309	..	..	..	Sp	K.R.	..
9/3/86	Dura Hala	1,321	..	..	..	Sp	..	..
9/3/87	Hunjana Khanka	1,629	Pr. S. (3)	..	..	Sp	K.R.	..
9/3/88	Hunjana Thakra	1,542	C. S. (1)	..	..	Sp	K.R.	..
9/3/89	Thhal Chakian	584	..	..	..	Sp,W	K.R.	..
9/3/90	Bhajnoa	1,724	Pr. S. (2)	..	..	Sp	K.R.	..
9/3/91	Manpur	631	Pr. S. (2) P. S. (1)	..	..	Sp	K.R.	..
9/3/92	Gurah Sahib Singh	18	..	..	..	..	..	..
9/3/93	Chak Sarkari	73	..	..	..	..	..	..

## DIRECTORY

### LAND USE

Staple food	Land use (i. e. area under different types of land use in acres rounded to the nearest unit)					Nearest Town & distance (in kms.)	Day or days of the market/hat, if any held in the village	Remarks including any place of religious, historical or archaeological interest	Location Code No.
	Forest	Irrigated		Un-irrigated	Culturable waste				
10	11	12	13	14	15	16	17	18	1
Wheat, Maize	572	..	318	135	80	Newshehra (41)	..	..	63
Wheat, Maize	374	..	166	158	23	Newshehra (41)	..	..	64
Wheat, Maize	62	..	66	22	29	Newshehra (41)	..	..	65
Wheat, Maize	302	..	36	25	9	Newshehra (45)	..	..	66
Wheat, Maize	1,894	..	199	169	434	Newshehra (45)	..	..	67
Wheat, Maize	9,407	..	225	716	370	Newshehra (50)	..	..	68
Wheat, Maize	765	..	58	43	43	Newshehra (53)	..	..	69
Wheat, Maize	..	..	278	118	465	Newshehra (29)	..	..	70
Wheat, Maize	1,403	T (14) O (14)	99	109	612	Newshehra (21)	..	..	71
Wheat, Maize	3,393	T (18) O (18)	2,056	1,075	2,286	Newshehra (16)	..	..	72
Wheat, Maize	189	..	249	108	413	Newshehra (29)	..	..	73
Wheat, Maize	1,279	..	528	490	1,456	Newshehra (18)	..	..	74
..	N.A.	N.A.	N.A.	N.A.	N.A.	Newshehra (16)	..	Uninhabited	75
Wheat, Maize	1,751	T (146) O (146)	236	281	394	Newshehra (13)	..	..	76
Wheat, Maize	306	..	502	245	627	Newshehra (15)	..	..	77
Wheat, Maize	963	..	744	442	1,420	Newshehra (17)	..	..	78
Wheat, Maize	58	T (1) O (1)	287	232	220	Newshehra (9)	..	..	79
Wheat, Maize	346	..	598	438	988	Newshehra (17)	..	..	80
Wheat, Maize	322	..	364	152	488	Newshehra (6)	..	..	81
Wheat, Maize	503	..	458	284	121	Newshehra (6)	..	..	82
Wheat, Maize	439	..	509	478	553	Newshehra (9)	..	..	83
Wheat, Maize	142	..	42	17	43	Newshehra (12)	..	..	84
Wheat, Maize	1,479	..	286	200	344	Newshehra (16)	..	..	85
Wheat, Maize	589	..	254	112	366	Newshehra (7)	..	..	86
Wheat, Maize	551	..	526	265	287	Newshehra (4)	..	..	87
Wheat, Maize	529	..	446	239	328	Newshehra (3)	..	..	88
Wheat, Maize	..	..	210	137	237	Newshehra (8)	..	..	89
Wheat, Maize	469	..	340	463	452	Newshehra (8)	..	..	90
Wheat, Maize	..	..	291	175	165	Newshehra (9)	..	..	91
..	..	..	14	2	2	Newshehra (1)	..	Uninhabited	92
..	..	..	6	59	8	Newshehra (25)	..	Uninhabited	93



## VILLAGE

## AMENITIES AND

## TEHSIL NOWSHEHRA

Location Code No.	Name of the Village	Total area of the village (in acres)	Amenities available within the village						
			Educational	Medi- cal	Power supply	Drinking water	Com- muni- cations	Postal and Tele- graph	
1	2	3	4	5	6	7	8	9	
9/3/94	Chouki Handan	3,998	C. S. (1) Pr. S. (1)	..	..	Sp	P.R.	..	
9/3/95	Dhanaka	757	..	..	..	Sp	K.R.	..	
9/3/96	Chahi	3,632	..	..	..	..	..	..	
9/3/97	Langar	960	H. S. (1) C. S. (1) Pr. S. (2)	..	..	Sp	P.R.	..	
9/3/98	Chania	948	Pr. S. (1)	..	..	Sp	K.R.	..	
9/3/99	Kalsian	2,890	C. S. (1) Pr. S. (1)	..	..	Sp	P.R.	PO.	
9/3/100	Kanaheat	496	..	..	..	Sp	P.R.	..	
9/3/101	Bohani	4,656	L. H. S. (1) Pr. S. (2)	D(1)	..	Sp	P.R.	PO.	
9/3/102	Khambah	9,712	..	H(1)	..	Sp	P.R.	PO.	
9/3/103	Sariah	2,123	Pr. S. (1)	..	..	Sp	P.R.	..	
9/3/104	Anwas Bhandar	102	..	..	..	..	..	..	
9/3/105	Janjua Pogala	101	..	..	..	..	..	..	
9/3/106	Darbote	426	..	..	..	..	..	..	
9/3/107	Laroka	4,496	C. S. (1) Pr. S. (1)	..	..	Sp	K.R.	..	
9/3/108	Mohra Kampla	1,136	..	..	..	Sp	K.R.	..	
9/3/109	Wand Mohra	221	..	..	..	..	..	..	
9/3/110	Pokharni	404	..	..	..	..	..	..	
9/3/111	Jajot Kandu	7,079	..	..	..	..	..	..	
9/3/112	Rajoa	1,249	..	..	..	Sp	K.R.	..	
9/3/113	Lam	3,057	Pr. S. (1)	..	..	Sp	P.R.	..	
9/3/114	Chak Sarkari	1,052	..	..	..	..	..	..	
9/3/115	Qila Darhal	1,866	Mid. S. (1) Pr. S. (1)	..	..	Sp	P.R.	..	
9/3/116	Rajpur Kamila	5,934	C. S. (1) Pr. S. (2)	..	..	Sp	P.R.	..	
9/3/117	Nunial	5,299	Mid. S. (1) Pr. S. (2)	..	..	Sp	P.R.	PO.	
9/3/118	Inayat Pur	1,520	..	..	..	Sp,R	P.R.	..	
9/3/119	Rajal	3,450	C. S. (1) Pr. S. (2)	..	..	Sp,R	P.R.	PO.	
9/3/120	Kothara Jagir	1,086	..	..	..	Sp	P.R.	..	
9/3/121	Hidayat Pura	340	..	..	..	Sp	P.R.	..	
9/3/122	Kalar	353	C. S. (1)	..	..	Sp	P.R.	..	
9/3/123	Singh Pura	1,778	Mid. S. (1)	..	..	Sp	P.R.	..	
9/3/124	Dohgani	2,558	Pr. S. (1)	..	..	Sp	P.R.	..	

## DIRECTORY

### LAND USE

Staple food	Land use (i. e. area under different types of land use in acres rounded to the nearest unit)					Nearest Town & distance (in kms.)	Day or days of the market/hat, if any held in the village	Remarks including any place of religious, historical or archaeological interest	Location Code No.
	Forest	Irrigated	Un-irrigated	Culturable waste	Area not available for cultivation				
10	11	12	13	14	15	16	17	18	1
Wheat, Maize	937	..	1,086	440	1,535	Nowshehra (16)	..	..	94
Wheat, Maize	135	..	303	139	180	Nowshehra (10)	..	..	95
..	1,628	..	..	34	1,970	Nowshehra (10)	..	Uninhabited	96
Wheat, Maize	108	..	404	166	282	Nowshehra (10)	..	..	97
Wheat, Maize	483	..	252	123	90	Nowshehra (12)	..	..	98
Wheat, Maize	1,313	..	414	475	688	Nowshehra (17)	..	..	99
Wheat, Maize	141	..	75	108	172	Nowshehra (19)	..	..	100
Wheat, Maize	2,077	..	604	648	1,327	Nowshehra (18)	..	..	101
Wheat, Maize	5,270	..	326	1,501	2,615	Nowshehra (25)	..	..	102
Wheat, Maize	373	..	332	625	793	Nowshehra (25)	..	..	103
..	31	..	..	64	7	Nowshehra (22)	..	Uninhabited	104
..	51	..	32	6	12	Nowshehra (22)	..	Uninhabited	105
..	316	..	46	38	26	Nowshehra (23)	..	Uninhabited	106
Wheat, Maize	2,865	..	543	471	617	Nowshehra (35)	..	..	107
Wheat, Maize	244	..	277	374	241	Nowshehra (32)	..	..	108
..	..	..	..	188	33	Nowshehra (26)	..	Uninhabited	109
..	321	..	..	78	5	Nowshehra (25)	..	Uninhabited	110
..	2,885	..	1,692	..	2,502	Nowshehra (26)	..	Uninhabited	111
Wheat, Maize	843	..	231	86	89	Nowshehra (36)	..	..	112
Wheat, Maize	3,057	..	..	..	..	Nowshehra (32)	..	..	113
..	814	..	13	182	43	Nowshehra (4)	..	Uninhabited	114
Wheat, Maize	1,220	..	321	281	44	Nowshehra (29)	..	Fortress	115
Wheat, Maize	2,779	..	626	608	1,921	Nowshehra (20)	..	..	116
Wheat, Maize	1,669	..	1487	718	1,425	Nowshehra (2)	..	..	117
Wheat, Maize	795	..	39	146	540	Nowshehra (10)	..	..	118
Wheat, Maize	1,923	..	568	521	438	Nowshehra (7)	..	..	119
Wheat, Maize	626	..	79	45	336	Nowshehra (11)	..	..	120
Wheat, Maize	223	..	44	10	63	Nowshehra (16)	..	..	121
Wheat, Maize	153	..	48	56	96	Nowshehra (13)	..	..	122
Wheat, Maize	490	T (62) O (62)	103	761	362	Nowshehra (18)	..	..	123
Wheat, Maize	1,507	..	290	146	615	Nowshehra (20)	..	..	124

## VILLAGE

## AMENITIES AND

## TEHSIL NOWSHEHRA

Location Code No.	Name of the Village	Total area of the village (in acres)	Amenities available within the village						
			Educational	Medical	Power supply	Drinking water	Com-muni-cations	Postal and Tele-graph	
1	2	3	4	5	6	7	8	9	
9/3/125	Narian	4,268	Pr. S. (2)	..	..	Sp	P.R.	PO.	
9/3/126	Gahwan	2,222	Pr. S. (1)	..	..	Sp	P.R.	..	
9/3/127	Bagnoti	2,120	Mid. S. (1) Pr. S. (1)	..	..	Sp,R	P.R.	PO.	
9/3/128	Dundersar	2,324	Pr. S. (1) P. S. (1)	S.C.(1)	..	Sp	P.R.	..	
9/3/129	Lambehri	6,539	H. S. (1) L. H. S. (1)	Pr. S. (1) D(1)	..	Sp	P.R.	PO.	
9/3/130	Darnghar	404	..	..	..	Sp,S	..	..	
9/3/131	Pooha	287	..	..	..	Sp	..	..	
9/3/132	Narotha	632	..	..	..	Sp	..	..	
9/3/133	Panhar	633	Pr. S. (1)	..	..	Sp	..	..	
9/3/134	Garan Pain	1,652	..	..	..	Sp	..	..	
9/3/135	Garan Bala	1,659	C. S. (1) Pr. S. (1)	..	..	Sp	..	..	
9/3/136	Deolian	529	..	..	..	Sp	..	..	
9/3/137	Behtra	827	Pr. S. (1)	..	..	Sp	..	..	
9/3/138	Phali Brahamana	329	Pr. S. (1)	..	..	Sp	..	..	
9/3/139	Panjnara	1,091	Pr. S. (2)	..	..	Sp	..	..	
9/3/140	Dhalhote	3,063	Pr. S. (1)	..	..	Sp	K.R.	..	
9/3/141	Chanipur	331	..	..	..	Sp	P.R.	..	
9/3/142	Dayalah	807	..	..	..	Sp	P.R.	..	
9/3/143	Sand Khattoti	48	..	..	..	Sp	P.R.	..	
9/3/144	Kora	1,086	Pr. S. (1)	..	..	Sp	P.R.	..	
9/3/145	Kothian	1,387	Pr. S. (1)	..	..	Sp	K.R.	..	
9/3/146	Owdarni	628	..	..	..	Sp	P.R.	..	
	Total	283,182	H. S. (9) L.H.S.(4) Mid. S. (12) C. S. (27) Pr. S. (98) P. S. (3)	D(9) H(1) H.C.(1) S.C(2)	.. T(1)W(13) .. R(3) S(1) .. Sp (134)	P.R.(67) PO(23) K.R.(42)			

## DIRECTORY

### LAND USE

Staple food	Land use (i. e. area under different types of land use in acres rounded to the nearest unit)					Nearest Town & distance (in kms.)	Day or days of the market/hat, if any held in the village	Remarks including any place of religious, historical or archaeological interest	Location Code No.
	Forest	Irrigated	Un-irrigated	Culturable waste	Area not available for cultivation				
10	11	12	13	14	15	16	17	18	1
Wheat, Maize	2,729	..	238	382	919	Nowshehra (14)	..	..	125
Wheat, Maize	1,748	..	106	183	185	Nowshehra (25)	..	..	126
Wheat, Maize	1,062	..	486	165	407	Nowshehra (9)	..	..	127
Wheat, Maize	1,191	..	813	212	108	Nowshehra (10)	..	..	128
Wheat, Maize	2,797	..	1,913	568	1,261	Nowshehra (12)	..	..	129
Wheat, Maize	44	..	69	25	266	Nowshehra (14)	..	..	130
Wheat, Maize	32	..	68	22	165	Nowshehra (15)	..	..	131
Wheat, Maize	332	..	52	106	142	Nowshehra (17)	..	..	132
Wheat, Maize	219	..	106	99	209	Nowshehra (20)	..	..	133
Wheat, Maize	12	..	128	1,485	27	Nowshehra (14)	..	..	134
Wheat, Maize	1,144	..	130	240	145	Nowshehra (15)	..	..	135
Wheat, Maize	352	..	52	21	104	Nowshehra (19)	..	..	136
Wheat, Maize	328	..	88	235	176	Nowshehra (21)	..	..	137
Wheat, Maize	92	..	80	42	115	Nowshehra (20)	..	..	138
Wheat, Maize	166	..	162	94	669	Nowshehra (27)	..	..	139
Wheat, Maize	5	..	192	2,807	59	Nowshehra (44)	..	..	140
Wheat	250	..	20	36	25	Nowshehra (42)	..	..	141
Rice, Maize	443	T (7) O (7)	129	185	43	Nowshehra (60)	..	..	142
Wheat, Maize	1	..	18	17	12	Nowshehra (60)	..	..	143
Wheat, Maize	400	T (15) O (15)	158	157	356	Nowshehra (64)	..	..	144
Wheat, Maize	787	..	132	128	340	Nowshehra (70)	..	..	145
Wheat, Maize	405	..	83	95	45	Nowshehra (68)	..	..	146
	123,196	746	47,156	45,583	64,315				



## TEHSIL-WISE ABSTRACT OF AMENITIES

## TEHSIL-WISE ABSTRACT OF EDUCATIONAL,

NATURE OF

S.No.	Name of Tehsil	Educational										Medi	
		Primary School		Middle School		Lower High/High/Hr. Sec. Schools		College		Others		Dispensary	
		No. of villages having Pathshalas/Makhtabs/Primary/Basic Activity Schools	No. of Schools	No. of villages having Central/Middle schools	No. of Central/Middle schools	No. of villages having Lower high/High/Hr. Sec. schools	No. of Lower high/High/Hr. Sec. schools	No. of villages having Colleges	No. of Colleges	No. of villages having other Educational Institutions	No. of Institutions	No. of villages having Dispensaries	No. of Dispensaries
(1)	(2)	(3)	(4)	(5)	(6)	(7)	(8)	(9)	(10)	(11)	(12)	(13)	(14)
1.	Buldhal	16	19	7	7	1	1	..	..	..	..	3	3
2.	Rajauri	79	99	36	38	10	10	..	..	..	..	14	14
3.	Nowshehra	73	101	34	39	11	13	..	..	..	..	8	9
	<b>Total</b>	<b>168</b>	<b>219</b>	<b>77</b>	<b>84</b>	<b>22</b>	<b>24</b>	<b>..</b>	<b>..</b>	<b>..</b>	<b>..</b>	<b>25</b>	<b>26</b>

## MEDICAL AND OTHER AMENITIES

## AMENITY

Health Centre		Hospital		Family Planning/First aid/Sub-centre		Power Supply		Drinking Water			Communication		Postal and Telegraph				
No. of villages having health centres	No. of health centres	No. of villas having hospitals	No. of hospitals	No. of villas having family planning/first aid/sub-centres	No. of family planning/first aid/sub-centres	Available	Not available	Tap	Well	Spring/stream/rivers/tube-well/tank & hand pumps etc.	Pucca road	Kutch road	No. of villages having post offices	No. of post offices	No. of villas having telegraph offices	No. of telegraph offices	No. of villages having telephonic facility
(15)	(16)	(17)	(18)	(19)	(20)	(21)	(22)	(23)	(24)	(25)	(26)	(27)	(28)	(29)	(30)	(31)	(32)
2	2	..	..	..	..	..	34	..	..	34	9	18	3	3	..	..	..
1	1	..	..	2	2	2	197	..	1	199	55	24	22	22	..	..	..
1	1	1	1	2	2	..	135	1	13	135	67	42	23	23	..	..	..
<b>4</b>	<b>4</b>	<b>1</b>	<b>1</b>	<b>4</b>	<b>4</b>	<b>2</b>	<b>366</b>	<b>1</b>	<b>14</b>	<b>368</b>	<b>131</b>	<b>84</b>	<b>48</b>	<b>48</b>	<b>..</b>	<b>..</b>	<b>..</b>





PART X-B  
VILLAGE AND TOWNWISE  
PRIMARY CENSUS  
ABSTRACT



## PRIMARY CENSUS ABSTRACT

As already mentioned, Primary Census Abstract constitutes part B of the publication. It is exclusively based on 1971 Census and provides information down to village and block/ward/mohalla of a town on items such as area of the village in hectares and that of towns in square kilometres ; number of residential houses ; number of households ; total population with sex-wise break-up ; scheduled caste population ; literate and educated persons ; total working population and nonworking population. The total working population has been classified into the following nine industrial categories with sex-wise break-up :-

- I. Cultivators
- II. Agricultural Labourers
- III. Livestock, Forestry, Fishing, Hunting and Plantations, Orchards and allied activities.

- IV. Mining and Quarrying.
- V. Manufacturing, Processing, Servicing and Repairs
  - (a) Household Industry
  - (b) Other than Household Industry
- VI. Construction
- VII. Trade and Commerce
- VIII. Transport, Storage and Communications
- IX. Other Services

The following abbreviations have been used in the Primary Census Abstract to facilitate presentation :-

Notified Area Committee : N.A.



DISTRICT ABSTRACT

## DISTRICT/TEHSIL/TOWNWISE

Location Code No.	Name of district/tehsil/town	Area of district/tehsil/town in Sq. Km.	Occupied Residential Houses	No. of House-holds	Total Population (Including Institutional and Houseless Population)		
					P	M	F
1	2	3	4	5	6	7	8
<b>9</b>	<b>Rajauri District</b>						
	<b>Total</b>	<b>*2,681.0</b>	<b>36,057</b>	<b>38,609</b>	<b>217,373</b>	<b>114,380</b>	<b>102,993</b>
	<b>Rural</b>	<b>2,668.3</b>	<b>34,431</b>	<b>36,843</b>	<b>208,976</b>	<b>109,817</b>	<b>99,159</b>
	<b>Urban</b>	<b>12.7</b>	<b>1,626</b>	<b>1,766</b>	<b>8,397</b>	<b>4,563</b>	<b>3,834</b>
9/1	Budhal Tehsil						
	Total	377.9 (37,788 Hectares)	4,462	4,919	27,989	15,012	1,2977
	Rural	377.9 (37,788 Hectares)	4,462	4,919	27,989	15,012	12,977
	Urban	..	..	..	..	..	..
9/2	Rajauri Tehsil						
	Total	1,020.7 (102,071 Hectares)	18,437	19,895	116,491	61,491	55,000
	Rural	1012.6 (101,262 Hectares)	17,340	18,682	110,552	58,268	52,284
	Urban	8.1 (809 Hectares)	1,097	1,213	5,939	3,223	2,716
9/I	Rajauri N. A.	809	1,097	1,213	5,939	3,223	2,716
9/3	Nowshetra Tehsil						
	Total	1,150.6 (115,064 Hectares)	13,158	13,795	72,893	37,877	35,016
	Rural	1,146.0 (114,601 Hectares)	12,629	13,242	70,435	36,537	33,898
	Urban	4.6 (463 Hectares)	529	553	2,458	1,340	1,118
9/II	Nowshetra N. A.	4.63	529	553	2,458	1,340	1,118

\* Represents Provisional "geographical area" figures supplied by the Surveyor General, India. Figures for urban areas are those supplied by the Local Bodies. Area figures for rural areas are derived by subtracting the urban area from the total area of the district. The total of the area figures of the tehsils will not tally with the district figures because the former represent "Land Use" area and are derived from the figures supplied by the Revenue Department.

Conversion factor 1 Acre = 0.40,469 Hectares and 100 Hectares = 1Km<sup>2</sup>

## PRIMARY CENSUS ABSTRACT

												WORKERS		Location Code No.
Scheduled Castes		Scheduled Tribes		Literate and Educated Persons		Total workers (I-IX)		I Cultiva- tors		II Agri- cultural Labourers		1		
M	F	M	F	M	F	M	F	M	F	M	F			
9	10	11	12	13	14	15	16	17	18	19	20			
7,442	7,240	..	..	25,400	5,974	58,639	1,467	47,588	1,023	613	16		9	
7,136	6,960	..	..	22,987	4,664	56,465	1,347	47,416	1,023	597	16			
306	280	..	..	2,413	1,310	2,174	120	172	..	16	..			
351	324	..	..	1,405	85	8,833	97	7,612	72	133	2	9/1		
351	324	..	..	1,405	85	8,833	97	7,612	72	133	2			
..	..	..	..	..	..	..	..	..	..	..	..			
1,930	1,895	..	..	13,449	2,590	31,766	466	26,310	235	386	11	9/2		
1,773	1,739	..	..	11,763	1,698	30,234	389	26,207	235	378	11			
157	156	..	..	1,686	892	1,532	77	103	..	8	..			
157	156	..	..	1,686	892	1,532	77	103	..	8	..	9/1		
5,161	5,021	..	..	10,546	3,299	18,040	904	13,666	716	94	3	9/3		
5,012	4,897	..	..	9,819	2,881	17,398	861	13,597	716	86	3			
149	124	..	..	727	418	642	43	69	..	8	..			
149	124	..	..	727	418	642	43	69	..	8	..	9/II		



## DISTRICT/TEHSIL/TOWNWISE

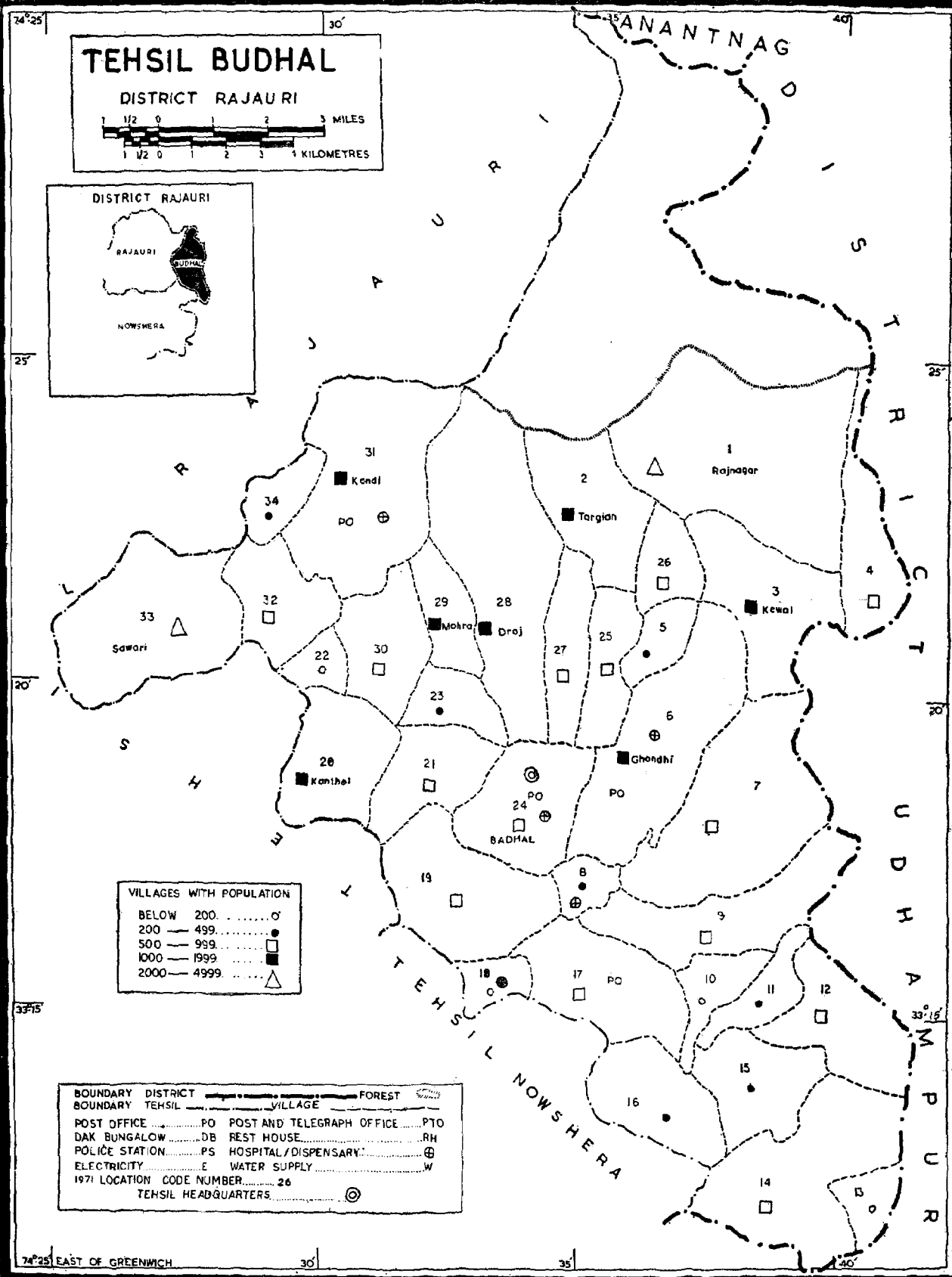
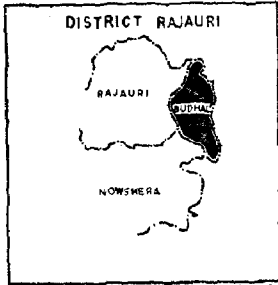
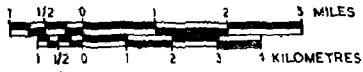
Location Code No.	Name of district/ tehsil/town	WORKERS							
		III Livestock, forestry, fishing hunting & plantations orchards and allied activities		IV Mining & quarry- ing		V Manufacturing, processing, servicing and repairs			
						(a) Household Industry		(b) Other than House- hold Industry	
		M	F	M	F	M	F	M	F
1	2	21	22	23	24	25	26	27	28
<b>9</b>	<b>Rajauri District</b>								
	<b>Total</b>	<b>2,194</b>	<b>81</b>	<b>315</b>	<b>1</b>	<b>957</b>	<b>78</b>	<b>333</b>	<b>14</b>
	<b>Rural</b>	<b>2,145</b>	<b>81</b>	<b>313</b>	<b>1</b>	<b>937</b>	<b>77</b>	<b>75</b>	<b>11</b>
	<b>Urban</b>	<b>49</b>	<b>..</b>	<b>2</b>	<b>..</b>	<b>20</b>	<b>1</b>	<b>258</b>	<b>3</b>
9/1	Budhal Tehsil								
	<b>Total</b>	<b>379</b>	<b>8</b>	<b>..</b>	<b>..</b>	<b>209</b>	<b>9</b>	<b>..</b>	<b>..</b>
	<b>Rural</b>	<b>379</b>	<b>8</b>	<b>..</b>	<b>..</b>	<b>209</b>	<b>9</b>	<b>..</b>	<b>..</b>
	<b>Urban</b>	<b>..</b>	<b>..</b>	<b>..</b>	<b>..</b>	<b>..</b>	<b>..</b>	<b>..</b>	<b>..</b>
9/2	Rajauri Tehsil								
	<b>Total</b>	<b>733</b>	<b>52</b>	<b>5</b>	<b>..</b>	<b>585</b>	<b>33</b>	<b>226</b>	<b>12</b>
	<b>Rural</b>	<b>696</b>	<b>52</b>	<b>5</b>	<b>..</b>	<b>567</b>	<b>32</b>	<b>32</b>	<b>11</b>
	<b>Urban</b>	<b>37</b>	<b>..</b>	<b>..</b>	<b>..</b>	<b>18</b>	<b>1</b>	<b>194</b>	<b>1</b>
9/I	Rajauri N. A.	37	..	..	..	18	1	194	1
9/3	Newshehra Tehsil								
	<b>Total</b>	<b>1,082</b>	<b>21</b>	<b>310</b>	<b>1</b>	<b>163</b>	<b>36</b>	<b>107</b>	<b>2</b>
	<b>Rural</b>	<b>1,070</b>	<b>21</b>	<b>308</b>	<b>1</b>	<b>161</b>	<b>36</b>	<b>43</b>	<b>..</b>
	<b>Urban</b>	<b>12</b>	<b>..</b>	<b>2</b>	<b>..</b>	<b>2</b>	<b>..</b>	<b>64</b>	<b>2</b>
9/II	Newshehra N. A.	12	..	2	..	2	..	64	2

## PRIMARY CENSUS ABSTRACT

WORKERS										Location Code No.
VI Construction		VII Trade and Commerce		VIII Transport, storage & communications		IX Other services		X Non- workers		
M 29	F 30	M 31	F 32	M 33	F 34	M 35	F 36	M 37	F 38	
889	1	1,147	2	387	1	4,216	250	55,741	101,526	9
764	1	609	2	231	1	3,378	134	53,352	97,812	
125	..	538	..	156	..	838	116	2,389	3,714	
30	..	79	1	9	..	382	5	6,179	12,880	9/1
30	..	79	1	9	..	382	5	6,179	12,880	
..	..	..	..	..	..	..	..	..	..	
496	..	636	..	189	..	2,200	123	29,725	54,534	9/2
408	..	236	..	89	..	1616,	48	28,034	51,895	
88	..	400	..	100	..	584	75	1,691	2,639	
88	..	400	..	100	..	584	75	1,691	2,639	9/I
363	1	432	1	189	1	1,634	122	19,837	34,112	9/3
326	1	294	1	133	1	1,380	81	19,139	33,037	
37	..	138	..	56	..	254	41	698	1,075	
37	..	138	..	56	..	254	41	698	1,075	9/II

# TEHSIL BUDHAL

DISTRICT RAJOURI



VILLAGES WITH POPULATION

BELOW 200	..... 0
200 — 499	..... ●
500 — 999	..... □
1000 — 1999	..... ■
2000 — 4999	..... △

BOUNDARY DISTRICT	-----	FOREST	▨
BOUNDARY TEHSIL	-----	VILLAGE	-----
POST OFFICE	..... PO	POST AND TELEGRAPH OFFICE	..... PTO
DAK BUNGALOW	..... DB	REST HOUSE	..... RH
POLICE STATION	..... PS	HOSPITAL/DISPENSARY	..... ⊕
ELECTRICITY	..... E	WATER SUPPLY	..... W
1971 LOCATION CODE NUMBER	..... 26		
TEHSIL HEADQUARTERS	..... ⊙		

74°25' EAST OF GREENWICH

TEHSIL BUDHAL

## VILLAGEWISE PRIMARY

## TEHSIL BUDHAL

Location Code No.	Name of Village/Town/Ward/Mohalla/Urban Enumerator's Block	Area of village in hectares and of Town in Km <sup>2</sup>	Occupied Residential Houses	No. of House-holds	Total Population (including Institutional and Houseless Population)			Scheduled Castes		Scheduled Tribes		Literate and Educated Persons		Total Workers (I-IX)	
					P	M	F	M	F	M	F	M	F	M	F
					6	7	8	9	10	11	12	13	14	15	16
<b>9/1</b>	<b>Budhal Tehsil</b>														
	<b>Total</b>	<b>3,77.9 Km<sup>2</sup> (37,788 Hectares)</b>	<b>4,462</b>	<b>4,919</b>	<b>27,989</b>	<b>15,012</b>	<b>12,977</b>	<b>351</b>	<b>324</b>	<b>.. ..</b>	<b>1,405</b>	<b>85</b>	<b>8,833</b>	<b>97</b>	
	<i>Rural</i>	<i>3,77.9 Km<sup>2</sup> (37,788 Hectares)</i>	<i>4,462</i>	<i>4,919</i>	<i>27,989</i>	<i>15,012</i>	<i>12,977</i>	<i>351</i>	<i>324</i>	<i>.. ..</i>	<i>1,405</i>	<i>85</i>	<i>8,833</i>	<i>97</i>	
	<i>Urban</i>	<i>..</i>	<i>..</i>	<i>..</i>	<i>..</i>	<i>..</i>	<i>..</i>	<i>..</i>	<i>..</i>	<i>..</i>	<i>..</i>	<i>..</i>	<i>..</i>	<i>..</i>	
1	Rajnagar	1,762	310	346	2,083	1,107	976	30	21	.. ..	207	13	669	9	
2	Targian	816	245	246	1,589	847	742	..	..	.. ..	54	..	552	1	
3	Kewal	1,032	207	219	1,230	666	564	..	..	.. ..	55	..	383	3	
4	Dandwat	671	128	137	957	504	453	..	..	.. ..	30	..	257	..	
5	Shapur	339	39	40	259	133	126	1	..	.. ..	20	..	85	..	
6	Ghondhi	1,914	203	219	1,173	615	558	..	..	.. ..	36	3	362	3	
7	Bhela	1,768	138	155	903	493	410	8	5	.. ..	24	1	268	..	
8	Khowas	307	60	68	325	167	158	8	7	.. ..	44	6	97	1	
9	Keri Narondi	1,602	121	127	659	368	291	..	..	.. ..	16	..	177	2	
10	Thelapera	303	26	29	170	93	77	..	..	.. ..	4	..	52	1	
11	Owdan	564	50	50	278	141	137	25	25	.. ..	4	1	81	3	
12	Katchalwal	1,558	84	89	510	258	252	45	44	.. ..	6	..	152	4	
13	Bambel	206	26	26	129	59	70	10	10	.. ..	..	..	38	..	
14	Narla	1,669	91	93	507	262	245	7	9	.. ..	3	..	157	..	
15	Khorbani	972	54	54	265	133	132	10	8	.. ..	7	..	69	..	
16	Panglar	710	63	67	299	154	145	10	9	.. ..	3	..	84	..	
17	Gondha	1,484	135	151	728	361	367	71	82	.. ..	18	..	231	4	
18	Dhelri	100	31	32	145	84	61	1	1	.. ..	24	4	37	..	
19	Gadyog	3,710	145	163	800	436	364	31	25	.. ..	44	2	270	8	
20	Kanthol	2,792	273	326	1,721	925	796	20	17	.. ..	47	1	525	10	
21	Behi Nambal	1,071	72	96	544	286	258	..	..	.. ..	17	2	150	..	
22	Kot Ranka	327	30	37	168	91	77	..	..	.. ..	15	..	60	1	
23	Larkoti	590	81	88	471	247	224	..	..	.. ..	9	..	142	5	
24	Badhal	1,525	162	180	948	516	432	..	..	.. ..	53	6	278	3	
25	Somote	551	136	142	819	419	400	8	11	.. ..	61	3	244	..	

## CENSUS ABSTRACT

WORKERS																						
I		II		III		IV		V				VI		VII		VIII		IX		X		
Cultiva- tors		Agri- cultural La- bourers		Live- Stock, Forestry, Fishing, & Plan- tations, Or- chards and allied activities		Mining & Quarry- ing		Manufacturing, Processing, Servicing and Repairs				Cons- truc- tion		Trade and Com- merce		Trans- port, Storage & Commu- nica- tions		Other Ser- vices		Non- Workers		Loca- tion Code No.
M	F	M	F	M	F	M	F	M	F	M	F	M	F	M	F	M	F	M	F	M	F	
17	18	19	20	21	22	23	24	25	26	27	28	29	30	31	32	33	34	35	36	37	38	1
7,612	72	133	2	379	8	..	..	209	9	..	..	30	..	79	1	9	..	382	5	6,179	12,880	9/1
7,612	72	133	2	379	8	..	..	209	9	..	..	30	..	79	1	9	..	382	5	6,179	12,880	
..	..	..	..	..	..	..	..	..	..	..	..	..	..	..	..	..	..	..	..	..	..	..
477	6	5	..	21	..	..	..	45	1	..	..	15	..	24	..	3	..	79	2	438	967	1
528	1	..	..	..	..	..	..	16	..	..	..	..	..	2	..	..	..	6	..	295	741	2
336	2	7	..	1	..	..	..	22	1	..	..	..	..	7	..	1	..	9	..	283	561	3
254	..	..	..	..	..	..	..	..	..	..	..	..	..	..	..	..	..	3	..	247	453	4
74	..	..	..	..	..	..	..	2	..	..	..	4	..	..	..	..	..	5	..	48	126	5
302	2	13	..	38	1	..	..	3	..	..	..	..	..	..	..	..	..	6	..	253	555	6
242	..	..	..	..	..	..	..	4	..	..	..	..	..	1	..	..	..	21	..	225	410	7
75	1	4	..	6	..	..	..	1	..	..	..	..	..	5	..	..	..	6	..	70	157	8
77	..	4	..	75	1	..	..	16	1	..	..	..	..	2	..	..	..	3	..	191	289	9
40	..	2	..	7	..	..	..	1	1	..	..	..	..	..	..	..	..	2	..	41	76	10
64	3	1	..	10	..	..	..	3	..	..	..	..	..	1	..	..	..	2	..	60	134	11
143	3	..	..	7	1	..	..	..	..	..	..	..	..	..	..	..	..	2	..	106	248	12
33	..	..	..	5	..	..	..	..	..	..	..	..	..	..	..	..	..	..	..	21	70	13
127	..	1	..	25	..	..	..	1	..	..	..	..	..	..	..	..	..	3	..	105	245	14
58	..	3	..	4	..	..	..	1	..	..	..	..	..	1	..	..	..	2	..	64	132	15
55	..	4	..	14	..	..	..	8	..	..	..	..	..	1	..	..	..	2	..	70	145	16
218	3	..	..	5	1	..	..	2	..	..	..	..	..	2	..	..	..	4	..	130	363	17
31	..	..	..	..	..	..	..	1	..	..	..	..	..	3	..	..	..	2	..	47	61	18
221	2	9	1	17	4	..	..	6	1	..	..	..	..	..	..	..	..	17	..	166	356	19
481	10	7	..	18	..	..	..	7	..	..	..	..	..	2	..	..	..	10	..	400	786	20
118	..	6	..	24	..	..	..	..	..	..	..	..	..	..	..	..	..	2	..	136	258	21
51	1	..	..	..	..	..	..	..	..	..	..	..	..	2	..	..	..	7	..	31	76	22
133	5	3	..	1	..	..	..	..	..	..	..	..	..	2	..	..	..	3	..	105	219	23
218	2	18	..	9	..	..	..	4	..	..	..	7	..	1	1	..	..	21	..	238	429	24
237	..	3	..	..	..	..	..	1	..	..	..	..	..	..	..	..	..	3	..	175	400	25

## TEHSIL BUDHAL

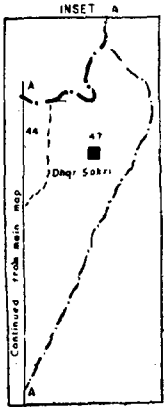
## VILLAGEWISE PRIMARY

Location Code No.	Name of Village/Town/ Ward/Mohalla/ Urban Enumerator's Block	Area of village in hectares and of Town in Km <sup>2</sup>	Occupied Resi- dential Houses	No. of House- holds	Total Population (including Institutional and Houseless Population)			Scheduled Castes		Scheduled Tribes		Literate and Educated Persons		Total Workers (I-IX)	
					P	M	F	M	F	M	F	M	F	M	F
					6	7	8	9	10	11	12	13	14	15	16
26	Phalini	288	93	93	558	302	256	35	30	..	..	41	32	186	..
27	Darman	1,227	106	107	685	367	318	..	..	..	..	25	4	229	2
28	Draj	1,441	234	285	1,631	916	715	19	12	..	..	117	1	550	..
29	Mohra	895	156	173	1,127	625	502	4	2	..	..	36	1	348	2
30	Jaglanoo	633	112	143	848	468	380	4	6	..	..	36	5	285	2
31	Kandi	1,384	274	291	1,759	937	822	..	..	..	..	125	..	579	14
32	Hubbi	692	143	155	925	511	414	..	..	..	..	37	..	330	10
33	Sawari	2,571	384	414	2,416	1,315	1,101	4	..	..	..	165	..	792	9
34	Panjnara	314	50	78	360	206	154	..	..	..	..	22	..	114	..

## CENSUS ABSTRACT

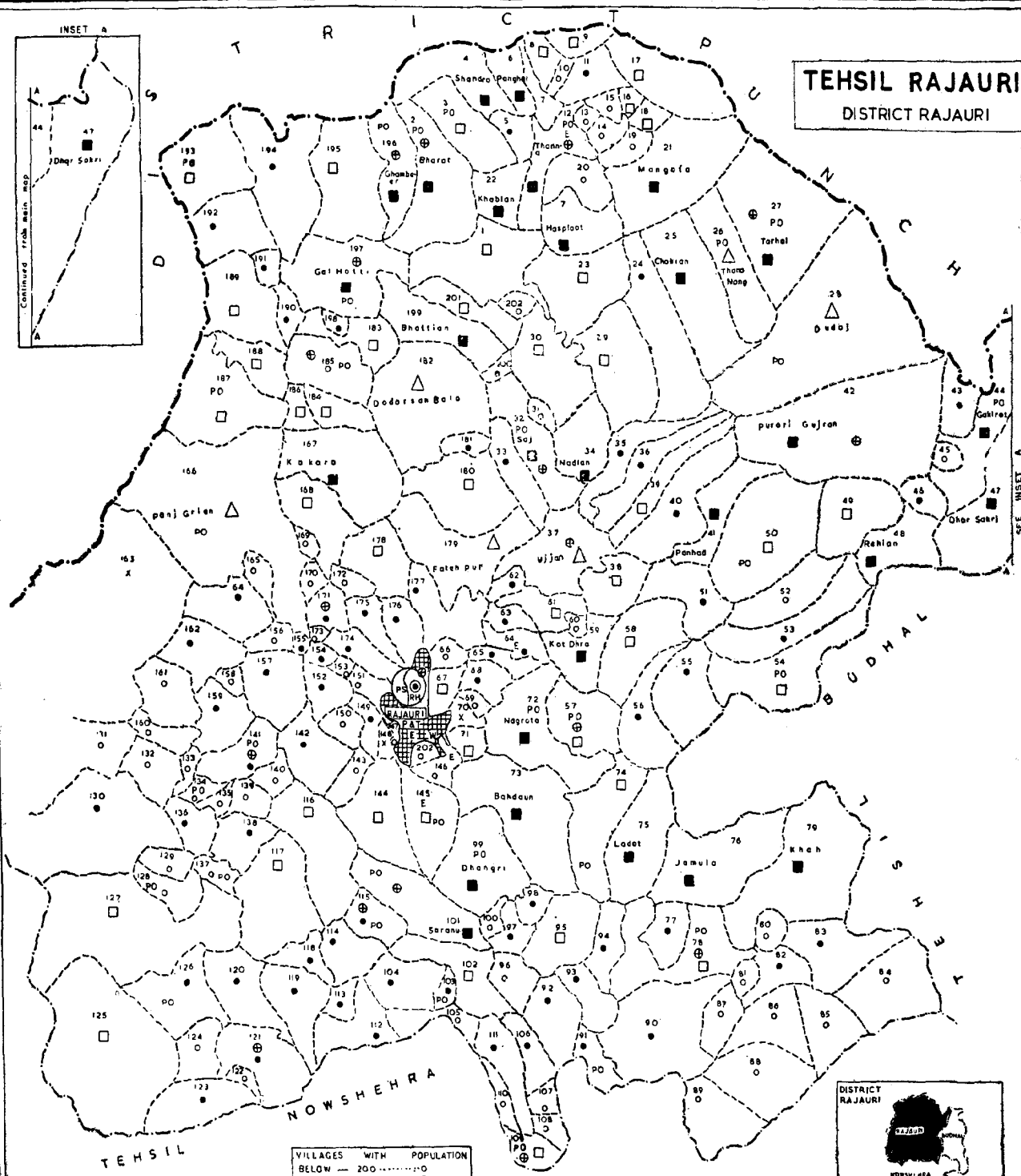
WORKERS																			X	Location Code No.		
I	II		III		IV		V				VI	VII		VIII		IX		Non- Workers				
Cultiva- tors	Agri- cultural La- bourers	Live- Stock, Forestry, Fishing, Hunting & Plan- tations, Or- chards and allied activities	Mining & Quarry- ing	Manufacturing, Processing, Servicing and Repairs				Con- struc- tion	Trade and Com- merce	Trans- port, Storage & Communi- cations		Other Ser- vices										
M	F	M	F	M	F	M	F	M	F	M	F	M	F	M	F	M	F	M	F			
17	18	19	20	21	22	23	24	25	26	27	28	29	30	31	32	33	34	35	36	37	38	1
162	..	..	..	..	..	..	..	12	..	..	..	1	..	..	..	..	..	11	..	116	256	26
220	2	..	..	3	..	..	..	2	..	..	..	..	..	1	..	..	..	3	..	133	316	27
454	..	7	..	33	..	..	..	12	..	..	..	..	..	5	..	..	..	39	..	366	715	28
286	2	9	..	46	..	..	..	..	..	..	..	..	..	..	..	3	..	4	..	277	500	29
270	1	5	..	2	..	..	..	3	..	..	..	..	..	1	..	..	..	4	1	183	378	30
514	11	5	..	..	..	..	..	19	1	..	..	..	..	10	..	2	..	29	2	358	803	31
288	9	14	1	..	..	..	..	6	..	..	..	3	..	1	..	..	..	18	..	181	404	32
715	6	..	..	8	..	..	..	11	3	..	..	..	..	5	..	..	..	53	..	523	1,092	33
110	..	3	..	..	..	..	..	..	..	..	..	..	..	..	..	..	..	1	..	92	154	34



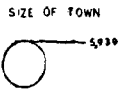


# TEHSIL RAJAURI

DISTRICT RAJAURI



VILLAGES WITH POPULATION	
BELOW 200	○
200 - 499	●
500 - 999	◻
1000 - 1999	◼
2000 - 4999	◻
UNINHABITED VILLAGE	-X-



BOUNDARY DISTRICT		VILLAGE	
POST OFFICE	PO	POST & TELEGRAPH OFFICE	PTO
DAK BUNGALOW	DB	REST HOUSE	RH
POLICE STATION	PS	HOSPITAL/DISPENSARY	H
ELECTRICITY	E	WATER SUPPLY	W
LOCATION CODE NUMBER	17		
DISTRICT / TEHSIL HEADQUARTERS	◎		
URBAN AREA	◻		



TEHSIL RAJAURI

## VILLAGEWISE PRIMARY

## TEHSIL RAJAURI

Location Code No.	Name of Village/Town/Ward/Mohalla/Urban Enumerator's Block	Area of village in hectares and of Town in Km <sup>2</sup>	Occupied Residential Houses	No. of Households	Total Population (including Institutional and Houseless Population)			Scheduled Castes		Scheduled Tribes		Literate and Educated Persons		Total Workers (I-IX)	
					P	M	F	M	F	M	F	M	F		
					6	7	8	9	10	11	12	13	14	15	16
<b>9/2</b>	<b>Rajauri Tehsil</b>														
	<b>Total</b>	<b>1,020.7 Km<sup>2</sup> (102,071 Hectares)</b>	<b>18,437</b>	<b>19,895</b>	<b>116,491</b>	<b>61,491</b>	<b>55,000</b>	<b>1,930</b>	<b>1,895</b>	<b>..</b>	<b>..</b>	<b>13,449</b>	<b>2,590</b>	<b>31,766</b>	<b>466</b>
	<i>Rural</i>	<i>1,012.6 Km<sup>2</sup> (101,262 Hectares)</i>	<i>17,340</i>	<i>18,682</i>	<i>110,552</i>	<i>58,268</i>	<i>52,284</i>	<i>1,773</i>	<i>1,739</i>	<i>..</i>	<i>..</i>	<i>11,763</i>	<i>1,698</i>	<i>30,234</i>	<i>389</i>
	<i>Urban</i>	<i>8.1 Km<sup>2</sup> (809 Hectares)</i>	<i>1,097</i>	<i>1,213</i>	<i>5,939</i>	<i>3,223</i>	<i>2,716</i>	<i>157</i>	<i>156</i>	<i>..</i>	<i>..</i>	<i>1,686</i>	<i>892</i>	<i>1,532</i>	<i>77</i>
1	Kot	478	130	130	919	476	443	..	..	..	..	115	11	228	2
2	Bharot	641	154	176	1,155	603	552	..	..	..	..	183	28	275	2
3	Rajdhani	636	126	126	818	407	411	..	..	..	..	90	8	176	1
4	Shahdra	642	179	184	1,257	679	578	..	..	..	..	198	20	331	..
5	Majhur	140	57	57	383	210	173	..	..	..	..	52	10	88	..
6	Panghai	930	212	225	1,419	785	634	..	..	..	..	110	1	411	1
7	Hasploom	854	249	273	1,736	918	818	2	..	..	..	135	21	473	5
8	Manhal	355	118	138	862	454	408	..	..	..	..	101	2	253	..
9	Azmatabad	547	75	80	533	266	267	..	..	..	..	68	2	135	..
10	Kals	30	15	18	120	71	49	..	..	..	..	9	1	35	..
11	Karyot	129	44	49	319	165	154	2	..	..	..	31	..	89	..
12	Thanna	247	162	164	1,061	572	489	..	..	..	..	176	59	258	7
13	Barhon	57	26	27	190	117	73	1	..	..	..	15	..	65	..
14	Naili	29	17	17	109	52	57	..	..	..	..	7	1	34	..
15	Bataihli	40	12	12	83	44	39	..	..	..	..	8	1	22	..
16	Dara	294	86	95	573	293	280	..	..	..	..	52	..	184	4
17	Alal	1,429	132	134	852	454	398	..	..	..	..	56	1	264	..
18	Dhowk	273	78	86	536	291	245	..	..	..	..	19	..	185	..
19	Khanyal Kote	57	30	32	182	101	81	..	..	..	..	13	..	58	..
20	Danna	26	22	25	147	89	58	..	..	..	..	2	..	57	..
21	Mangota	1,398	164	211	1,258	635	623	..	..	..	..	69	5	385	7
22	Khablan	601	172	175	1,073	581	492	..	..	..	..	98	1	299	..
23	Laha	800	143	156	916	463	453	..	..	..	..	78	6	265	4
24	Sagrawat	259	66	67	378	188	190	..	..	..	..	53	10	99	1
25	Chokian	697	298	309	1,842	960	882	..	..	..	..	286	27	488	4

CENSUS ABSTRACT

WORKERS

I		II		III		IV		V				VI		VII		VIII		IX		X		Loca- tion Code No.
Cultiva- tors		Agri- cultural La- bours		Live- Stock, Forestry, Fishing, Hunting & Plan- tations, Or- chards and allied activities		Mining & Quarry- ing		Manufacturing, Processing, Servicing and Repairs				Con- struc- tion		Trade and Com- merce		Trans- port, Storage & Commu- nica- tions		Other Ser- vices		Non- Work- ers		
M	F	M	F	M	F	M	F	M	F	M	F	M	F	M	F	M	F	M	F	M	F	
17	18	19	20	21	22	23	24	25	26	27	28	29	30	31	32	33	34	35	36	37	38	1
26,310	235	386	11	733	52	5	..	585	33	226	12	496	..	636	..	189	..	2,200	123	29,725	54,534	9/2
26,207	235	378	11	696	52	5	..	567	32	32	11	408	..	236	..	89	..	1,616	48	2,8034	51,895	
103	..	8	..	37	..	..	..	18	1	194	1	88	..	400	..	100	..	584	75	1,691	2,639	
184	..	..	..	8	..	..	..	20	..	1	..	..	..	5	..	..	..	10	2	248	441	1
196	..	26	1	20	1	..	..	3	..	..	..	2	..	4	..	3	..	21	..	328	550	2
146	..	..	..	1	..	..	..	7	1	..	..	3	..	5	..	..	..	14	..	231	410	3
256	..	..	..	2	..	..	..	39	..	1	..	4	..	5	..	1	..	23	..	348	578	4
74	..	1	..	1	..	..	..	1	..	3	..	..	..	..	..	..	..	8	..	122	173	5
390	1	2	..	4	..	..	..	5	..	..	..	..	..	3	..	..	..	7	..	374	633	6
407	3	5	..	14	..	..	..	10	..	..	..	2	..	13	..	1	..	21	2	445	813	7
226	..	..	..	2	..	..	..	6	..	..	..	2	..	3	..	..	..	14	..	201	408	8
117	..	..	..	..	..	..	..	12	..	..	..	..	..	..	..	..	..	6	..	131	267	9
34	..	..	..	..	..	..	..	..	..	..	..	..	..	..	..	1	..	..	..	36	49	10
79	..	..	..	..	..	..	..	5	..	..	..	..	..	..	..	..	..	5	..	76	154	11
141	..	9	..	8	..	..	..	29	..	1	..	5	..	19	..	4	..	42	7	314	482	12
56	..	..	..	1	..	..	..	..	..	..	..	..	..	..	..	..	..	8	..	52	73	13
33	..	..	..	..	..	..	..	..	..	..	..	..	..	1	..	..	..	..	..	18	57	14
20	..	..	..	..	..	..	..	..	..	..	..	..	..	..	..	..	..	2	..	22	39	15
157	1	..	..	1	..	..	..	21	3	..	..	..	..	1	..	..	..	4	..	109	276	16
220	..	..	..	35	..	..	..	1	..	..	..	..	..	..	..	..	..	8	..	190	398	17
178	..	..	..	..	..	..	..	2	..	..	..	..	..	..	..	..	..	5	..	106	245	18
42	..	..	..	1	..	..	..	10	..	..	..	..	..	..	..	..	..	5	..	43	81	19
51	..	1	..	..	..	..	..	2	..	..	..	..	..	..	..	1	..	2	..	32	58	20
362	6	..	..	1	..	..	..	16	1	..	..	..	..	..	..	..	..	6	..	250	616	21
246	..	1	..	18	..	..	..	10	..	..	..	1	..	3	..	..	..	20	..	282	492	22
239	..	..	..	..	..	..	..	6	2	..	..	..	..	2	..	..	..	18	2	198	449	23
83	..	2	..	..	..	..	..	6	..	..	..	..	..	..	..	..	..	8	1	89	189	24
392	..	..	..	5	..	..	..	19	..	..	..	1	..	3	..	2	..	66	4	472	878	25

## VILLAGEWISE PRIMARY

## TEHSIL RAJAURI

Location Code No.	Name of Village/Town/Ward/Mohalla/Urban Enumerator's Block	Area of village in hectares and of Town in Km <sup>2</sup>	Occupied Residential Houses	No. of Households	Total Population (including Institutional and Houseless Population)			Scheduled Castes				Scheduled Tribes		Literate and Educated Persons		Total Workers (I-IX)	
					P	M	F	M	F	M	F	M	F	M	F		
																9	10
26	Thana Nang	498	331	384	2,286	1,182	1,104	..	..	..	..	280	56	571	6		
27	Darhal	2,404	214	231	1,463	771	692	..	..	..	..	128	4	425	1		
28	Dudaj	1,881	485	516	3,350	1,770	1,580	..	..	..	..	339	38	969	6		
29	Kothra	205	94	94	583	318	265	..	..	..	..	67	11	164	1		
30	Palangar	343	140	140	866	463	403	..	..	..	..	72	3	228	1		
31	Maharaj Pura	10	7	7	28	12	16	..	..	..	..	..	..	4	..		
32	Saj	591	242	259	1,509	798	711	..	..	..	..	223	..	398	..		
33	Narojal	214	61	64	419	209	210	1	..	..	..	63	19	98	5		
34	Nadian	342	175	192	1,001	540	461	..	..	..	..	162	33	271	2		
35	Badhan	1,440	38	38	246	137	109	..	..	..	..	52	13	69	..		
36	Malhiet	255	65	71	443	229	214	..	..	..	..	52	10	123	1		
37	Ujjan	1,093	319	328	2,160	1,102	1,058	..	..	..	..	360	128	516	13		
38	Korihd	455	137	142	871	446	425	2	..	..	..	52	..	227	..		
39	Lerian	301	117	122	728	393	335	..	..	..	..	64	..	221	1		
40	Sokar	91	44	44	270	146	124	..	..	..	..	36	2	76	..		
41	Panhad	445	177	192	1,138	612	526	..	..	..	..	53	1	290	..		
42	Purori Gujran	596	176	199	1,165	635	530	..	..	..	..	71	1	315	..		
43	Gorah Sarkari	270	47	50	315	177	138	..	..	..	..	11	..	106	..		
44	Gaklrot	941	215	225	1,415	720	695	..	..	..	..	63	5	437	5		
45	Hanjali	3	2	2	12	4	8	..	..	..	..	1	..	4	..		
46	Padhara	99	26	36	203	111	92	..	..	..	..	5	..	62	1		
47	Dhar Sakri	1,191	278	310	1,768	948	820	..	..	..	..	109	3	495	3		
48	Rehian	821	228	250	1,460	762	698	..	..	..	..	92	2	439	..		
49	Tarkasi	287	126	139	676	359	317	..	..	..	..	17	1	246	..		
50	Chambi Trar	225	81	90	521	301	220	..	..	..	..	81	..	137	1		
51	Bondha Nika	144	40	48	255	148	107	..	..	..	..	17	..	78	1		
52	Barsala	95	35	35	199	109	90	..	..	..	..	22	..	51	..		
53	Saun Kot	209	51	51	271	158	113	..	..	..	..	28	..	73	..		
54	Trala Gujran	474	120	124	749	409	340	..	..	..	..	16	2	284	75		
55	Chariahn	259	78	83	419	232	187	9	9	..	..	11	..	166	..		

CENSUS ABSTRACT

WORKERS																						
I		II		III		IV		V				VI		VII		VIII		IX		X		
Cultiva- tors		Agri- cultural La- bourers		Live- Stock, Forestry, Fishing, Hunting & Plan- tations, Or- chards and allied activities		Mining & Quarry- ing		Manufacturing, Processing, Servicing and Repairs				Const- ruction		Trade and Com- merce		Trans- port, Storage & Commu- nica- tions		Other Ser- vices		Non- Workers		Loca- tion Code No.
M	F	M	F	M	F	M	F	M	F	M	F	M	F	M	F	M	F	M	F	M	F	1
17	18	19	20	21	22	23	24	25	26	27	28	29	30	31	32	33	34	35	36	37	38	
500	3	2	..	6	..	..	..	19	..	1	..	2	..	2	..	1	..	38	3	611	1,098	26
385	1	..	..	1	..	..	..	24	..	..	..	..	..	2	..	..	..	13	..	346	691	27
823	4	12	..	8	..	..	..	31	1	..	..	20	..	4	..	4	..	67	1	801	1,574	28
149	..	4	..	2	..	..	..	3	1	..	..	..	..	..	..	..	..	6	..	154	264	29
208	1	1	..	2	..	..	..	2	..	..	..	1	..	2	..	..	..	12	..	235	402	30
4	..	..	..	..	..	..	..	..	..	..	..	..	..	..	..	..	..	..	..	8	16	31
362	..	..	..	9	..	..	..	12	..	..	..	..	..	..	..	..	..	15	..	400	711	32
69	1	3	..	13	2	..	..	1	1	1	..	..	..	2	..	..	..	9	1	111	205	33
234	1	3	..	3	..	..	..	2	..	..	..	..	..	2	..	..	..	27	1	269	459	34
53	..	..	..	4	..	..	..	2	..	..	..	..	..	2	..	..	..	8	..	68	109	35
104	1	1	..	9	..	..	..	2	..	..	..	..	..	..	..	..	..	7	..	106	213	36
443	4	17	..	3	..	..	..	7	2	..	..	3	..	2	..	..	..	41	7	586	1,045	37
218	..	..	..	..	..	..	..	..	..	..	..	..	..	1	..	..	..	8	..	219	425	38
211	1	..	..	1	..	..	..	..	..	..	..	..	..	..	..	..	..	9	..	172	334	39
68	..	..	..	..	..	..	..	4	..	..	..	..	..	..	..	..	..	4	..	70	124	40
278	..	..	..	2	..	..	..	..	..	..	..	1	..	1	..	..	..	8	..	322	526	41
306	..	..	..	..	..	..	..	..	..	..	..	..	..	1	..	..	..	8	..	320	530	42
102	..	..	..	..	..	..	..	..	..	..	..	..	..	..	..	..	..	4	..	71	138	43
409	5	..	..	..	..	..	..	12	..	..	..	..	..	4	..	..	..	12	..	283	690	44
4	..	..	..	..	..	..	..	..	..	..	..	..	..	..	..	..	..	..	..	..	8	45
57	1	2	..	..	..	..	..	..	..	..	..	..	..	..	..	..	..	3	..	49	91	46
461	3	..	..	5	..	..	..	12	..	..	..	..	..	2	..	..	..	15	..	453	817	47
427	..	..	..	..	..	..	..	3	..	..	..	3	..	..	..	..	..	6	..	323	698	48
238	..	2	..	..	..	..	..	..	..	..	..	..	..	..	..	..	..	6	..	113	317	49
120	1	..	..	1	..	..	..	8	..	..	..	..	..	2	..	..	..	6	..	164	219	50
76	1	..	..	..	..	..	..	..	..	..	..	..	..	..	..	..	..	2	..	70	106	51
48	..	..	..	1	..	..	..	..	..	..	..	..	..	..	..	..	..	2	..	58	90	52
69	..	1	..	..	..	..	..	..	..	..	..	..	..	..	..	..	..	3	..	85	113	53
278	75	2	..	..	..	..	..	..	..	..	..	..	..	..	..	..	..	4	..	125	265	54
162	..	..	..	..	..	..	..	..	..	..	..	..	..	..	..	..	..	4	..	66	187	55

## VILLAGEWISE PRIMARY

## TEHSIL RAJAURI

Location Code No.	Name of Village/Town/Ward/Mohalla/Urban Enumerator's Block	Area of village in hectares and of Town in Km <sup>2</sup>	Occupied Residential Houses	No. of Households	Total Population (including Institutional and Houseless Population)			Scheduled Castes		Scheduled Tribes		Literate and Educated Persons		Total Workers (I-IX)	
					P	M	F	M	F	M	F	M	F		
					6	7	8	9	10	11	12	13	14	15	16
56	Farwahale	259	62	62	370	182	188	6	6	..	..	20	4	116	..
57	Palam	487	136	136	893	450	443	14	19	..	..	52	15	243	2
58	San Kari	242	75	88	506	258	248	11	14	..	..	62	1	125	..
59	Kot Dhra	99	187	198	1,182	622	560	..	..	..	..	134	3	272	4
60	Dhowalgah	38	11	11	64	27	37	..	..	..	..	1	..	11	..
61	Chodri Nar	287	101	108	662	372	290	..	..	..	..	57	2	175	..
62	Rehtal	144	61	63	437	216	221	17	19	..	..	37	6	118	..
63	Dhana Loharian	144	56	60	422	240	182	4	4	..	..	78	22	113	..
64	Danhur Gorsian	178	45	51	322	163	159	..	..	..	..	56	4	77	1
65	Dahanur Jaralan	214	73	77	477	251	226	49	49	..	..	74	18	127	1
66	Khyora	61	39	40	183	93	90	..	..	..	..	40	10	51	..
67	Doni Dhar	183	77	86	511	260	251	..	..	..	..	91	24	132	..
68	Dhanar Dhedian	201	77	77	454	247	207	..	..	..	..	68	15	119	..
69	Kapa Kah	105	23	24	137	73	64	..	..	..	..	27	..	30	..
70	Potha Radhey	47	(	U	N	I	N	H	A	B	I	T	E	D	)
71	Thodhi	227	75	94	521	272	249	..	..	..	..	73	16	131	..
72	Nagrota	1,023	277	288	1,823	952	871	148	138	..	..	155	13	502	22
73	Bahdaun	1,440	280	283	1,620	845	775	1	..	..	..	177	28	468	6
74	Kalal Khas	786	148	148	834	434	400	..	..	..	..	66	4	245	..
75	Ladot	980	155	162	1,048	551	497	14	23	..	..	76	..	329	..
76	Jamula	1,458	203	222	1,230	665	565	30	28	..	..	64	4	375	..
77	Salhat	370	51	56	301	150	151	..	..	..	..	8	10	64	..
78	Dalhori	1,299	160	188	907	449	458	8	15	..	..	87	11	250	5
79	Khah	1,795	212	222	1,256	659	597	7	7	..	..	73	5	369	..
80	Salheri	71	7	7	50	27	23	..	..	..	..	3	..	21	..
81	Dhanti	34	7	7	35	16	19	..	..	..	..	1	..	9	..
82	Dangot	471	61	66	400	207	193	12	9	..	..	22	10	127	..
83	Mangrot	370	32	32	219	111	108	..	..	..	..	26	7	66	..
84	Majra Nehoti	11	3	3	17	8	9	..	..	..	..	..	..	4	..
85	Pondal	134	11	11	88	36	52	6	4	..	..	2	..	28	..

## CENSUS ABSTRACT

WORKERS																						
I		II		III		IV		V				VI		VII		VIII		IX		X		
Cultivators		Agricultural Labourers		Live-Stock, Forestry, Fishing, Hunting & Plantations, Orchards and allied activities		Mining & Quarrying		Manufacturing, Processing, Servicing and Repairs				Construction		Trade and Commerce		Transport, Storage & Communications		Other Services		Non-Workers		
								(a)		(b)												
								Household Industry		Other than Household Industry												
M	F	M	F	M	F	M	F	M	F	M	F	M	F	M	F	M	F	M	F	M	F	1
17	18	19	20	21	22	23	24	25	26	27	28	29	30	31	32	33	34	35	36	37	38	
112	..	..	..	..	..	..	..	..	..	..	..	..	..	..	..	..	..	4	..	66	188	56
220	..	8	1	..	..	..	..	1	..	..	..	..	..	1	..	1	..	12	1	207	441	57
103	..	6	..	5	..	..	..	4	..	..	..	3	..	1	..	..	..	3	..	133	248	58
248	4	2	..	..	..	1	..	1	..	..	..	5	..	1	..	1	..	13	..	350	556	59
11	..	..	..	..	..	..	..	..	..	..	..	..	..	..	..	..	..	..	..	16	37	60
167	..	..	..	..	..	..	..	..	..	..	..	..	..	..	..	..	..	8	..	197	290	61
113	..	..	..	..	..	..	..	..	..	..	..	..	..	..	..	..	..	5	..	98	221	62
105	..	..	..	..	..	..	..	..	..	..	..	..	..	1	..	..	..	7	..	127	182	63
5	1	..	..	..	..	..	..	..	..	..	..	2	..	..	..	..	..	10	..	86	15g	64
102	..	..	..	2	..	..	..	5	..	..	..	3	..	..	..	1	..	14	1	124	225	65
33	..	1	..	..	..	..	..	1	..	..	..	4	..	..	..	..	..	12	..	42	90	66
96	..	3	..	2	..	..	..	7	..	3	..	4	..	1	..	1	..	15	..	128	251	67
98	..	5	..	..	..	..	..	1	..	..	..	3	..	1	..	..	..	11	..	128	207	68
28	..	..	..	..	..	..	..	..	..	..	..	..	..	..	..	..	..	2	..	43	64	69
								(	U	N	I	N	H	A	B	I	T	E	D	)		70
97	..	2	..	1	..	..	..	1	..	..	..	13	..	2	..	4	..	11	..	141	249	71
412	15	6	..	32	2	..	..	7	5	..	..	1	..	5	..	21	..	18	..	450	849	72
420	6	16	..	1	..	..	..	9	..	..	..	2	..	4	..	..	..	16	..	377	769	73
233	..	1	..	..	..	..	..	3	..	..	..	3	..	..	..	..	..	5	..	189	400	74
314	..	..	..	..	..	..	..	5	..	..	..	5	..	2	..	..	..	3	..	222	497	75
362	..	6	..	..	..	..	..	..	..	..	..	..	..	..	..	..	..	7	..	290	565	76
58	..	1	..	2	..	..	..	..	..	..	..	2	..	..	..	..	..	1	..	86	151	77
212	3	..	..	16	..	..	..	2	1	..	..	5	..	4	..	1	..	10	1	199	453	78
341	..	16	..	1	..	..	..	..	..	..	..	..	..	3	..	..	..	8	..	290	597	79
20	..	..	..	..	..	..	..	..	..	..	..	1	..	..	..	..	..	..	..	6	23	80
8	..	..	..	..	..	..	..	..	..	..	..	1	..	..	..	..	..	..	..	7	19	81
92	..	..	..	30	..	..	..	..	..	..	..	3	..	1	..	..	..	1	..	80	193	82
62	..	..	..	..	..	..	..	..	..	..	..	2	..	..	..	..	..	2	..	45	108	83
4	..	..	..	..	..	..	..	..	..	..	..	..	..	..	..	..	..	..	..	4	9	84
27	..	..	..	..	..	..	..	..	..	..	..	1	..	..	..	..	..	..	..	8	52	85



## VILLAGEWISE PRIMARY

## TEHSIL RAJAURI

Location Code No.	Name of Village/Town/Ward/Mohalla/Urban Enumerator's Block	Area of village in hectares and of Town in Km <sup>2</sup>	Occupied Residential Houses	No. of House-holds	Total Population (including Institutional and Houseless Population)			Scheduled Castes		Scheduled Tribes		Literate and Educated Persons		Total Workers (I-IX)	
					P	M	F	M	F	M	F	M	F	M	F
					6	7	8	9	10	11	12	13	14	15	16
86	Sonchal	161	22	23	127	71	56	..	..	..	7	..	41	2	
87	Gharat	337	27	34	191	104	87	31	27	..	23	4	53	..	
88	Jata Brahamana	401	19	19	116	64	52	..	..	..	2	1	42	..	
89	Jata Mahlian	459	32	32	183	96	87	5	4	..	24	..	52	1	
90	Barah	1,035	77	77	486	247	239	..	..	..	18	..	149	3	
91	Som	696	43	43	237	119	118	..	..	..	3	..	87	3	
92	Narsingh Pora	402	45	45	206	104	102	..	..	..	31	9	64	..	
93	Sagot	315	54	54	307	180	127	1	2	..	70	12	83	2	
94	Sewa Jagir	270	52	52	296	156	140	..	..	..	52	17	82	1	
95	Argi	550	91	97	549	287	262	..	..	..	71	8	150	1	
96	Phaio Manalan	284	31	35	194	110	84	..	..	..	27	5	49	..	
97	Baljaralan	191	36	41	247	115	132	21	33	..	40	29	52	..	
98	Gonni	165	37	39	212	114	98	..	..	..	33	10	54	1	
99	Dhangri	688	196	217	1,215	616	599	4	5	..	211	85	293	2	
100	Chahrol	87	15	15	92	41	51	9	7	..	16	10	17	..	
101	Saranu	1,339	202	202	11,95	611	584	122	108	..	183	64	276	6	
102	Godar	949	129	134	858	447	411	168	157	..	58	4	214	..	
103	Potha Ghoralan	255	49	53	274	147	127	..	..	..	36	9	69	..	
104	Kadrenu	136	30	36	204	111	93	16	19	..	24	7	56	..	
105	Chakli	47	19	19	105	56	49	5	5	..	13	4	32	..	
106	Beli Bhawan	358	42	44	291	148	143	33	50	..	14	2	80	15	
107	Jagni	157	31	31	199	102	97	93	93	..	7	2	52	5	
108	Panglot	120	20	20	125	64	61	31	30	..	14	7	30	21	
109	Sialsui	2,463	140	147	832	420	412	..	..	..	65	9	194	4	
110	Khah	280	26	27	148	73	75	..	..	..	2	1	35	..	
111	Kahdarian	735	60	69	356	199	157	27	27	..	43	10	107	..	
112	Androla	424	50	55	353	187	166	66	65	..	22	4	108	..	
113	Dhanwan	161	48	56	313	173	140	98	79	..	48	12	73	1	
114	Chattiar	392	44	53	297	163	134	32	31	..	31	6	71	..	
115	Kalar	219	49	52	309	153	156	18	15	..	36	7	74	..	

## GENSUS ABSTRACT

WORKERS																						
I		II		III		IV		V				VI		VII		VIII		IX		X		
Cultiva- tors		Agri- cultural La- bourers		Live- Stock, Forestry, Fishing, Hunting & Plan- tations, Or- chards and allied activities		Mining & Quarry- ing		Manufacturing, Processing, Servicing and Repairs				Const- ruction		Trade and Com- merce		Trans- port, Storage & Commu- nica- tions		Other Ser- vices		Non- Workers		Loca- tion Code No.
M	F	M	F	M	F	M	F	M	F	M	F	M	F	M	F	M	F	M	F	M	F	1
17	18	19	20	21	22	23	24	25	26	27	28	29	30	31	32	33	34	35	36	37	38	
38	2	2	..	..	..	..	..	..	..	..	..	..	1	..	..	..	..	..	..	30	54	86
48	..	..	..	..	..	..	..	..	..	..	..	..	2	..	1	..	..	2	..	51	87	87
41	..	..	..	..	..	..	..	..	..	..	..	..	1	..	..	..	..	..	..	22	52	88
51	1	..	..	..	..	..	..	..	..	..	..	..	1	..	..	..	..	..	..	44	86	89
145	3	..	..	..	..	..	..	..	..	..	..	..	2	..	..	..	..	2	..	98	236	90
83	3	..	..	..	..	..	..	..	..	..	..	3	..	..	..	..	..	1	..	32	115	91
56	..	..	..	1	..	..	..	3	..	..	..	..	..	..	..	1	..	3	..	40	102	92
74	2	..	..	3	..	..	..	..	..	..	..	2	..	..	..	1	..	3	..	97	125	93
71	..	3	..	..	..	..	..	..	..	..	..	2	..	..	..	..	..	6	1	74	139	94
138	..	1	1	5	..	..	..	4	..	..	..	..	..	..	..	..	..	2	..	137	261	95
47	..	..	..	..	..	..	..	..	..	..	..	1	..	..	..	..	..	1	..	61	84	96
36	..	..	..	..	..	..	..	..	..	..	..	2	..	4	..	2	..	8	..	63	132	97
34	..	..	..	17	..	..	..	..	1	..	..	..	..	..	..	..	..	3	..	60	97	98
232	..	4	..	18	..	..	..	3	..	..	..	6	..	7	..	..	..	23	2	323	597	99
13	..	..	..	..	..	..	..	..	..	..	..	2	..	..	..	..	..	2	..	24	51	100
255	4	..	..	..	..	..	..	1	..	..	..	..	..	1	..	..	..	19	2	335	578	101
209	..	..	..	1	..	..	..	..	..	..	..	..	..	..	..	..	..	4	..	233	411	102
47	..	5	..	5	..	..	..	1	..	..	..	1	..	3	..	1	..	6	..	78	127	103
40	..	1	..	12	..	..	..	1	..	..	..	2	..	..	..	..	..	..	..	55	93	104
29	..	..	..	..	..	..	..	..	..	..	..	2	..	..	..	..	..	1	..	24	49	105
61	2	..	1	10	8	..	..	2	4	..	..	4	..	..	..	..	..	3	..	68	128	106
48	5	..	..	1	..	..	..	..	..	..	..	2	..	..	..	..	..	1	..	50	92	107
19	..	2	6	2	14	..	..	..	1	..	..	2	..	..	..	1	..	4	..	34	40	108
187	4	..	..	..	..	1	..	..	..	..	..	..	..	..	..	..	..	6	..	226	408	109
35	..	..	..	..	..	..	..	..	..	..	..	..	..	..	..	..	..	..	..	38	75	110
65	..	35	..	..	..	..	..	..	..	..	..	3	..	..	..	..	..	4	..	92	157	111
101	..	..	..	..	..	..	..	..	..	..	..	6	..	..	..	..	..	1	..	79	166	112
58	..	..	..	..	..	..	..	..	..	..	..	9	..	3	..	..	..	3	1	100	139	113
57	..	5	..	2	..	..	..	..	..	..	..	1	..	3	..	..	..	3	..	92	134	114
46	..	..	..	19	..	..	..	..	..	..	..	4	..	..	..	2	..	3	..	79	156	115

## VILLAGEWISE PRIMARY

## TEHSIL RAJAURI

Location Code No.	Name of Village/Town/ Ward/Mohalla/ Urban Enumerator's Block	Area of village in hectares and of Town in Km <sup>2</sup>	Occupied Resi- dential Houses	No. of House- holds	Total Population (including Institutional and Houseless Population)			Scheduled Castes		Scheduled Tribes		Literate and Educated Persons		Total Workers (I-IX)	
					P	M	F	M	F	M	F	M	F	M	F
					6	7	8	9	10	11	12	13	14	15	16
116	Swani	1,137	122	127	756	398	358	38	37	..	..	133	32	166	..
117	Agrat	898	103	107	639	332	307	64	52	..	..	50	13	153	..
118	Dhanwan Kot	232	32	38	220	110	110	26	28	..	..	4	..	60	..
119	Lur Kot	453	62	83	460	231	229	113	118	..	..	15	7	116	..
120	Jatiari	466	44	55	319	167	152	36	48	..	..	23	10	75	..
121	Khan Pur Chingas	341	35	39	201	99	102	1	4	..	..	40	28	46	2
122	Kottari Jagir	57	7	9	50	27	23	..	..	..	..	..	..	14	..
123	Rani Badetar	1,291	54	59	352	196	156	..	..	..	..	20	1	98	..
124	Rachwa	242	20	21	128	65	63	..	..	..	..	1	..	37	..
125	Androth	2,442	88	102	726	385	341	..	..	..	..	20	3	168	1
126	Nariala	570	44	45	285	148	137	..	..	..	..	15	..	80	1
127	Bagla	1,919	132	144	809	433	376	31	32	..	..	47	6	236	..
128	Trala Jagir	285	24	26	138	82	56	..	..	..	..	27	3	45	..
129	Jandhi Dhara	221	20	20	143	78	65	..	..	..	..	5	2	38	..
130	Chilas	1,875	91	91	457	227	230	..	..	..	..	12	..	143	..
131	Methidhara	1,042	6	6	41	23	18	..	..	..	..	..	..	17	..
132	Thothali	399	16	16	93	56	37	..	..	..	..	1	..	33	..
133	Shahpur Manialan	170	26	31	182	85	97	..	..	..	..	21	3	44	1
134	Keri Manialan	100	7	10	36	24	12	..	..	..	..	11	1	21	..
135	Taradwal	44	9	9	40	26	14	..	..	..	..	9	..	17	..
136	Jatot	267	36	40	223	112	111	..	..	..	..	23	1	69	2
137	Dahrian	153	29	29	169	91	78	..	..	..	..	22	4	52	4
138	Sanal Kot	316	65	75	412	195	217	83	92	..	..	59	29	91	2
139	Miari Manialan	196	25	27	146	71	75	..	..	..	..	23	5	35	..
140	Naghun	162	22	23	120	66	54	..	..	..	..	5	..	37	..
141	Dongi Brahamana	442	62	66	317	156	161	5	7	..	..	36	8	80	2
142	Meari Gujran	594	52	61	363	189	174	..	..	..	..	22	4	92	2
143	Thakrian	167	15	18	105	55	50	..	..	..	..	8	..	31	..
144	Bathoni	729	94	101	634	320	314	..	..	..	..	142	48	151	3
145	Maradpur	518	123	134	795	423	372	52	46	..	..	237	103	165	6

## CENSUS ABSTRACT

WORKERS																						
I		II		III		IV		V				VI		VII		VIII		IX		X		
Cultiva- tors		Agri- cultural La- bourers		Live- Stock, Forestry, Fishing, & Plan- tations, Or- chards and allied activities		Mining & Quarry- ing		Manufacturing, Processing, Servicing and Repairs				Con- struc- tion		Trade and Com- merce		Trans- port, Storage & Commu- nica- tions		Other Ser- vices		Non- Workers		Loca- tion Code No.
M	F	M	F	M	F	M	F	M	F	M	F	M	F	M	F	M	F	M	F	M	F	1
17	18	19	20	21	22	23	24	25	26	27	28	29	30	31	32	33	34	35	36	37	38	
136	..	..	..	9	..	..	..	5	..	..	..	2	..	7	..	..	..	7	..	232	358	116
130	..	9	..	6	..	..	..	..	..	..	..	4	..	1	..	..	..	3	..	179	307	117
54	..	..	..	..	..	..	..	..	..	..	..	3	..	..	..	..	..	3	..	50	110	118
110	..	..	..	2	..	..	..	..	..	..	..	3	..	..	..	..	..	1	..	115	229	119
52	..	9	..	11	..	..	..	..	..	..	..	..	..	..	..	..	..	3	..	92	152	120
24	..	1	..	7	..	..	..	1	1	..	..	3	..	2	..	1	..	7	1	53	100	121
5	..	3	..	6	..	..	..	..	..	..	..	..	..	..	..	..	..	..	..	13	23	122
51	..	2	..	41	..	..	..	1	..	..	..	..	..	..	..	..	..	3	..	98	156	123
33	..	..	..	4	..	..	..	..	..	..	..	..	..	..	..	..	..	..	..	28	63	124
149	1	11	..	..	..	..	..	..	..	..	..	5	..	..	..	..	..	3	..	217	340	125
65	1	5	..	7	..	..	..	2	..	..	..	..	..	..	..	..	..	1	..	68	136	126
231	..	..	..	..	..	..	..	1	..	..	..	..	..	..	..	..	..	4	..	197	376	127
37	..	..	..	..	..	..	..	1	..	..	..	..	..	..	..	..	..	7	..	37	56	128
36	..	..	..	..	..	..	..	..	..	..	..	..	..	..	..	..	..	2	..	40	65	129
139	..	2	..	..	..	..	..	..	..	..	..	..	..	..	..	..	..	2	..	84	230	130
16	..	1	..	..	..	..	..	..	..	..	..	..	..	..	..	..	..	..	..	6	18	131
29	..	4	..	..	..	..	..	..	..	..	..	..	..	..	..	..	..	..	..	23	37	132
39	..	3	..	..	..	..	..	1	1	..	..	..	..	..	..	..	..	1	..	41	96	133
3	..	11	..	..	..	..	..	..	..	..	..	..	..	4	..	1	..	2	..	3	12	134
10	..	7	..	..	..	..	..	..	..	..	..	..	..	..	..	..	..	..	..	9	14	135
53	1	..	..	3	1	..	..	..	..	..	..	9	..	..	..	..	..	4	..	43	109	136
48	4	..	..	..	..	..	..	..	..	..	..	3	..	..	..	..	..	1	..	39	74	137
77	1	1	..	..	..	..	..	..	..	..	..	9	..	..	..	..	..	4	1	104	215	138
30	..	..	..	..	..	..	..	1	..	..	..	..	..	..	..	1	..	3	..	36	75	139
37	..	..	..	..	..	..	..	..	..	..	..	..	..	..	..	..	..	..	..	29	54	140
74	1	1	..	..	..	..	..	1	..	..	..	..	..	2	..	..	..	2	1	76	159	141
87	..	..	..	..	1	..	..	3	1	1	..	..	..	..	..	..	..	1	..	97	172	142
28	..	..	..	1	..	..	..	..	..	1	..	..	..	..	..	..	..	1	..	24	50	143
126	1	..	..	1	..	..	..	..	2	..	..	1	..	..	..	..	..	23	..	169	311	144
96	5	2	..	..	..	..	..	12	..	2	..	18	..	8	..	4	..	23	1	258	366	145

## VILLAGEWISE PRIMARY

## TEHSIL RAJAURI

Location Code No.	Name of Village/Town/Ward/Mohalla/Urban Enumerator's Block	Area of village in hectares and of Town in Km <sup>2</sup>	Occupied Residential Houses	No. of House-holds	Total Population (including Institutional and Houseless Population)			Scheduled Castes		Scheduled Tribes		Literate and Educated Persons		Total Workers (I-IX)	
					P	M	F	M	F	M	F	M	F	M	F
1	2	3	4	5	6	7	8	9	10	11	12	13	14	15	16
146	Phaliana	246	23	27	175	94	81	27	20	..	..	34	9	44	2
147	Dasal Serian	84	22	22	150	88	62	..	..	..	..	2	..	55	..
148	Bedka	19	( U N		I N H	A B	I T	E D	)						
149	Dasal Jatan	239	58	58	303	164	139	..	..	..	..	60	12	94	1
150	Dasal Gujran	171	30	32	197	93	104	..	..	..	..	10	..	53	..
151	Pathan Mohra	85	20	22	123	64	59	..	..	..	..	26	7	34	..
152	Karaian	234	52	53	265	136	129	..	..	..	..	13	..	78	2
153	Bharah Pura	69	25	26	155	81	74	..	..	..	..	16	1	46	..
154	Makot	160	36	37	236	117	119	..	..	..	..	22	..	63	1
155	Sadhal	51	33	35	201	104	97	38	42	..	..	40	..	41	1
156	Naga Nar	162	27	27	152	88	64	7	3	..	..	12	..	46	..
157	Plool Yan	658	72	77	433	243	190	..	..	..	..	55	3	120	..
158	Samian	107	15	15	82	39	43	..	..	..	..	1	..	22	1
159	Dhara Sanwla	381	60	65	369	208	161	..	..	..	..	9	1	136	..
160	Bonthal	185	12	14	65	26	39	..	..	..	..	..	..	18	..
161	Dongi Manialan	396	34	34	195	104	91	..	..	..	..	5	..	67	..
162	Namblan	684	70	87	430	232	198	..	..	..	..	8	..	138	4
163	Sohana	3,276	( U N		I N H	A B	I T	E D	)						
164	Tondi Tror	510	38	46	300	164	136	..	..	..	..	25	..	84	..
165	Khan Khri	162	17	20	121	67	54	..	..	..	..	18	..	27	..
166	Panj Grian	2,451	393	459	2,303	1,239	1,064	..	..	..	..	287	33	659	..
167	Kakora	862	186	204	1,096	574	522	..	..	..	..	93	3	275	1
168	Katarmal	640	117	131	671	359	312	..	..	..	..	79	2	159	..
169	Chhabardhara	37	9	9	40	21	19	..	..	..	..	4	..	10	..
170	Erwan Kehtar	121	32	36	187	102	85	69	64	..	..	32	2	61	..
171	Thandi Kassi	240	70	70	365	197	168	..	..	..	..	53	5	94	..
172	Manji Dhara	108	23	23	131	73	58	1	..	..	..	19	..	40	..
173	Cheneni Bagala	74	18	20	81	43	38	..	..	..	..	22	11	17	1
174	Talwal	229	38	62	355	181	174	22	17	..	..	68	12	90	12
175	Chama	301	58	65	382	191	191	10	10	..	..	16	3	105	..

## CENSUS ABSTRACT

WORKERS																						
I		II		III		IV		V				VI		VII		VIII		IX		X		
Cultiva- tors		Agri- cultural La- bourers		Live- Stock, Forestry, Fishing, & Plan- tations, Or- chards and allied activities		Mining & Quarry- ing		Manufacturing, Processing, Servicing and Repairs				Construc- tion		Trade and Com- merce		Trans- port, Storage & Commu- nica- tions		Other Ser- vices		Non- Workers		Loca- tion Code No.
M	F	M	F	M	F	M	F	M	F	M	F	M	F	M	F	M	F	M	F	M	F	1
17	18	19	20	21	22	23	24	25	26	27	28	29	30	31	32	33	34	35	36	37	38	1
27	1	..	..	6	1	..	..	2	..	..	..	2	..	2	..	2	..	3	..	50	79	146
51	..	..	..	..	..	..	..	..	..	..	..	..	2	..	..	..	..	2	..	33	62	147
								(	U	N	I	N	H	A	B	I	T	E	D	)		148
66	..	..	..	..	..	..	..	..	..	..	..	21	..	..	..	..	..	7	1	70	138	149
51	..	..	..	..	..	..	..	..	..	..	..	..	..	1	..	..	..	1	..	40	104	150
26	..	..	..	..	..	1	..	..	..	..	..	2	..	1	..	..	..	4	..	30	59	151
71	..	..	..	4	2	..	..	..	..	..	..	..	..	..	..	..	..	3	..	58	127	152
40	..	..	..	..	..	1	..	1	..	..	..	1	..	1	..	..	..	2	..	35	74	153
55	..	..	..	..	1	..	..	..	..	..	..	..	..	1	..	..	..	7	..	54	118	154
32	1	..	..	..	..	..	..	..	..	..	..	1	..	..	..	1	..	7	..	63	96	155
46	..	..	..	..	..	..	..	..	..	..	..	..	..	..	..	..	..	..	..	42	64	156
106	..	..	..	..	..	..	..	1	..	..	..	..	..	..	..	2	..	11	..	123	190	157
22	1	..	..	..	..	..	..	..	..	..	..	..	..	..	..	..	..	..	..	17	42	158
133	..	..	..	..	..	..	..	..	..	..	..	..	..	..	..	..	..	3	..	72	161	159
18	..	..	..	..	..	..	..	..	..	..	..	..	..	..	..	..	..	..	..	8	39	160
64	..	..	..	..	..	..	..	..	..	..	..	..	..	..	..	..	..	3	..	37	91	161
134	4	1	..	..	..	..	..	..	..	..	..	..	..	..	..	..	..	3	..	94	194	162
								(	U	N	I	N	H	A	B	I	T	E	D	)		163
71	..	..	..	2	..	..	..	1	..	..	..	..	..	..	..	..	..	10	..	80	136	164
22	..	1	..	..	..	..	..	1	..	..	..	..	..	..	..	..	..	3	..	40	54	165
473	..	2	..	52	..	..	..	12	..	..	..	18	..	8	..	9	..	85	..	580	1,064	166
257	1	1	..	..	..	..	..	7	..	..	..	..	..	..	..	..	..	10	..	299	521	167
127	..	1	..	7	..	..	..	4	..	..	..	3	..	..	..	1	..	16	..	200	312	168
10	..	..	..	..	..	..	..	..	..	..	..	..	..	..	..	..	..	..	..	11	19	169
37	..	5	..	1	..	..	..	4	..	..	..	..	..	2	..	..	..	12	..	41	85	170
87	..	..	..	..	..	..	..	1	..	..	..	3	..	1	..	..	..	2	..	103	168	171
32	..	..	..	..	..	..	..	2	..	..	..	..	..	..	..	..	..	6	..	33	58	172
11	..	..	..	..	..	..	..	..	..	..	..	4	..	1	..	..	..	1	1	26	37	173
44	..	..	..	4	..	..	..	2	..	12	11	9	..	5	..	1	..	13	1	91	162	174
94	..	1	..	..	..	..	..	..	..	3	..	2	..	1	..	..	..	4	..	86	191	175

## VILLAGEWISE PRIMARY

## TEHSIL RAJAURI

Location Code No.	Name of Village/Town/Ward/Mohalla/Urban Enumerator's Block	Area of village in hectares and of Town in Km <sup>2</sup>	Occupied Residential Houses	No. of House-holds	Total Population (including Institutional and Houseless Population)			Scheduled Castes		Scheduled Tribes		Literate and Educated Persons		Total Workers (I-IX)	
					P	M	F	M	F	M	F	M	F	M	F
					6	7	8	9	10	11	12	13	14	15	16
176	Goverdhan Pain	322	44	47	290	147	143	12	9	..	..	16	..	79	..
177	Ati	289	67	71	468	254	214	..	..	..	..	52	2	134	..
178	Goverdhan Bala	510	111	111	717	385	332	1	..	..	..	73	2	197	2
179	Fatehpur	1,044	286	326	2,084	1,105	979	..	..	..	..	222	12	512	3
180	Samsama t	429	101	115	637	369	268	..	..	..	..	82	5	163	..
181	Dodarsan Pain	132	48	53	320	180	140	..	..	..	..	38	1	96	..
182	Dodarsan Bala	1,256	342	360	2,415	1,247	1,168	..	..	..	..	305	19	597	..
183	Kalali	418	82	87	511	266	245	1	..	..	..	58	..	113	1
184	Hiyatpura	600	99	106	631	347	284	2	..	..	..	139	4	186	..
185	Munja Kot	79	23	29	129	74	55	..	..	..	..	28	5	36	..
186	Neli	482	98	100	551	299	252	..	..	..	..	24	3	158	3
187	Rajdhani	972	130	168	879	461	418	1	..	..	..	83	18	255	..
188	Sarola	356	113	117	646	350	296	1	..	..	..	37	2	172	26
189	Mangalnar	590	101	110	551	298	253	..	..	..	..	89	2	165	1
190	Dabri Dahra	277	49	49	268	141	127	..	..	..	..	27	2	62	2
191	Patrara	242	43	46	240	116	124	..	..	..	..	40	13	56	..
192	Dabrot	271	41	46	285	150	135	1	1	..	..	47	2	77	..
193	Dehri Ralyot	484	127	128	806	422	384	..	..	..	..	155	3	199	1
194	Drairi	1,203	74	75	414	219	195	..	..	..	..	82	6	107	18
195	Kotli Kalaban	998	127	134	736	383	353	..	..	..	..	104	8	208	..
196	Ghambeer	2,213	333	337	1,860	993	867	..	..	..	..	193	16	531	2
197	Galhotti	935	168	187	1,049	575	474	..	..	..	..	91	2	343	..
198	Jamula	105	45	47	254	132	122	..	..	..	..	25	1	56	..
199	Bhattian	866	161	174	1,010	536	474	..	..	..	..	111	6	284	6
200	Husyot	62	36	38	219	122	97	..	..	..	..	44	15	60	1
201	Bidha Kanna	335	97	106	635	331	304	..	..	..	..	104	16	158	1
202	Salani	117	4	4	29	15	14	7	8	..	..	9	1	8	..

CENSUS ABSTRACT

WORKERS																				X		Location Code No.
I		II		III		IV		V				VI		VII		VIII		IX		Non-Workers		
Cultiva- tors		Agri- cultural La- bourers		Live- Stock, Forestry, Fishing, Hunting & Plan- tations, Or- chards and allied activities		Mining & Quarry- ing		Manufacturing, Processing, Servicing and Repairs				Con- struc- tion		Trade and Com- merce		Trans- port, Storage & Commu- nica- tions		Other Ser- vices		Non-Workers		
								(a)		(b)												
M	F	M	F	M	F	M	F	M	F	M	F	M	F	M	F	M	F	M	F	M	F	1
17	18	19	20	21	22	23	24	25	26	27	28	29	30	31	32	33	34	35	36	37	38	
66	..	..	..	..	..	..	..	1	..	1	..	6	..	..	..	..	..	5	..	68	143	176
97	..	..	..	..	..	..	..	2	..	1	..	17	..	1	..	..	..	16	..	120	214	177
175	1	1	..	..	..	..	..	1	1	..	..	..	..	..	..	..	..	20	..	188	330	178
425	2	19	1	1	..	..	..	..	..	..	..	2	..	8	..	..	..	57	..	593	976	179
132	..	5	..	..	..	..	..	..	..	..	..	16	..	..	..	..	..	10	..	206	268	180
78	..	3	..	1	..	..	..	1	..	..	..	4	..	6	..	1	..	2	..	84	140	181
548	..	8	..	12	..	..	..	..	..	..	..	1	..	..	..	..	..	28	..	650	1,168	182
99	1	2	..	..	..	..	..	4	..	..	..	..	..	1	..	..	..	7	..	153	244	183
160	..	..	..	..	..	..	..	..	..	..	..	2	..	2	..	..	..	22	..	161	284	184
20	..	..	..	3	..	..	..	..	..	..	..	..	..	6	..	..	..	7	..	33	55	185
131	2	1	..	20	1	..	..	2	..	..	..	..	..	1	..	..	..	3	..	141	249	186
207	..	5	..	24	..	..	..	9	..	..	..	..	..	1	..	..	..	9	..	206	418	187
159	26	..	..	..	..	..	..	5	..	..	..	1	..	..	..	..	..	7	..	178	270	188
146	1	..	..	1	..	..	..	7	..	..	..	7	..	2	..	1	..	1	..	133	252	189
60	2	..	..	..	..	..	..	1	..	..	..	..	..	1	..	..	..	..	..	79	125	190
48	..	..	..	3	..	..	..	..	..	..	..	..	..	1	..	..	..	4	..	60	124	191
57	..	..	..	9	..	..	..	1	..	..	..	8	..	1	..	..	..	1	..	73	135	192
175	1	..	..	1	..	..	..	..	..	..	..	12	..	..	..	1	..	10	..	223	383	193
84	..	2	..	5	18	..	..	1	..	..	..	7	..	1	..	1	..	6	..	112	177	194
188	..	5	..	6	..	..	..	1	..	..	..	..	..	1	..	..	..	7	..	175	353	195
498	1	1	..	4	..	..	..	..	1	..	..	..	..	..	..	3	..	25	..	462	865	196
314	..	..	..	..	..	..	..	3	..	..	..	15	..	3	..	..	..	8	..	232	474	197
47	..	4	..	..	..	..	..	1	..	..	..	..	..	..	..	..	..	4	..	76	122	198
209	5	1	..	48	..	..	..	6	1	..	..	..	..	2	..	..	..	18	..	252	468	199
32	1	9	..	4	..	..	..	2	..	..	..	1	..	3	..	..	..	9	..	62	96	200
117	..	..	..	..	..	..	..	16	..	..	..	7	..	2	..	..	..	16	1	173	303	201
1	..	..	..	..	..	1	..	..	..	..	..	..	..	..	..	3	..	3	..	7	14	202



## VILLAGEWISE PRIMARY

## TEHSIL RAJAURI

Location Code No.	Name of Village/Town/Ward/Mohalla/Urban Enumerator's Block	Area of village in hectares and of Town in Km <sup>2</sup>	Occupied Residential Houses	No. of Households	Total Population (including Institutional and Houseless Population)			Scheduled Castes		Scheduled Tribes		Literate and Educated Persons		Total Workers (I-IX)	
					P	M	F	M	F	M	F	M	F	M	F
					6	7	8	9	10	11	12	13	14	15	16
9/I	<b>Rajauri Notified Area</b>	<b>8.09 Km<sup>2</sup></b>	<b>1,097</b>	<b>1,213</b>	<b>5,939</b>	<b>3,223</b>	<b>2,716</b>	<b>157</b>	<b>156</b>	<b>..</b>	<b>..</b>	<b>1,686</b>	<b>892</b>	<b>1,532</b>	<b>77</b>
1	Ward No. 1 E. B. (1)		143	143	795	434	361	71	73	..	..	212	105	203	4
2	Ward No. 2 E. B. (2)		168	176	813	451	362	..	..	..	..	208	102	204	6
3	Ward No. 3 E. B. (3)		63	63	342	203	139	..	..	..	..	103	49	95	5
4	Ward No. 4 E. B. (4)		74	75	320	171	149	..	..	..	..	103	60	96	8
5	Ward No. 5 E. B. (5)		110	111	573	297	276	..	..	..	..	174	105	124	4
6	Ward No. 6 E. B. (6)		99	99	490	260	230	1	6	..	..	103	43	126	13
7	Ward No. 7 E. B. (7)		52	97	428	242	186	..	..	..	..	149	90	115	9
8	Ward No. 8 E. B. (8)		67	78	387	193	194	..	..	..	..	119	93	93	7
9	Ward No. 9 E. B. (9)		131	173	814	444	370	..	..	..	..	254	125	200	9
10	Ward No. 10 E. B. (10)		190	198	977	528	449	85	77	..	..	261	120	276	12

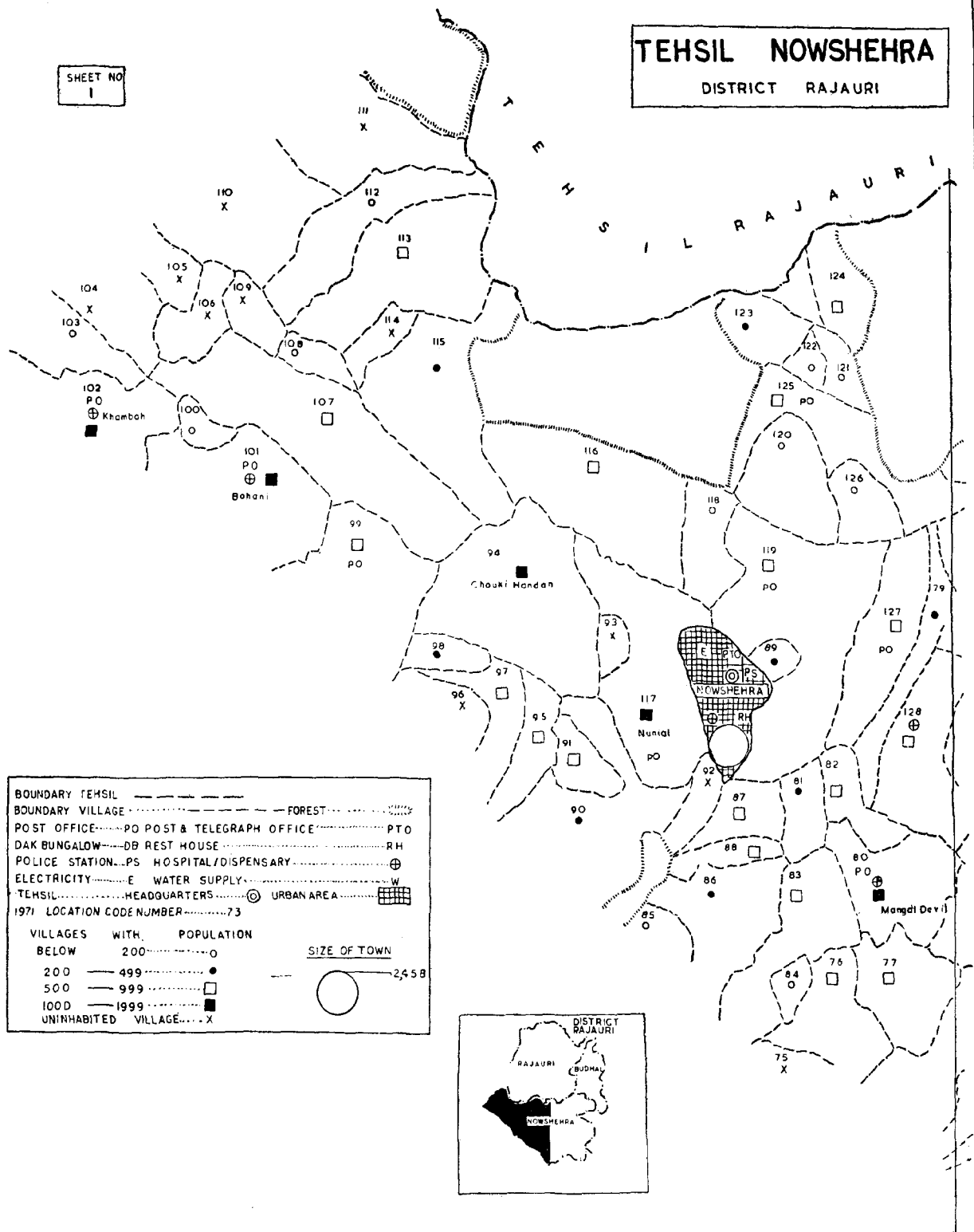
## CENSUS ABSTRACT

WORKERS																						
I		II		III		IV		V				VI		VII		VIII		IX		X		
Cultiva- tors		Agri- cultural La- bourers		Live- Stock, Forestry, Fishing, & Plan- tations, Or- chards and allied activities		Mining & Quarry- ing		Manufacturing, Processing, and Repairs				Const- ruction		Trade and Com- merce		Trans- port, Storage & Comm- nica- tions		Other Ser- vices		Non- Workers		Loca- tion Code No.
M	F	M	F	M	F	M	F	M	F	M	F	M	F	M	F	M	F	M	F	M	F	
17	18	19	20	21	22	23	24	25	26	27	28	29	30	31	32	33	34	35	36	37	38	1
103	..	8	..	37	..	..	..	18	1	194	1	88	..	400	..	100	..	584	75	1,691	2,639	9/1
46	..	4	..	3	..	..	..	..	..	17	..	8	..	33	..	20	..	72	4	231	357	1
14	..	..	..	4	..	..	..	..	..	47	..	21	..	28	..	7	..	83	6	247	356	2
1	..	..	..	1	..	..	..	..	..	7	..	1	..	29	..	11	..	45	5	108	134	3
2	..	1	..	4	..	..	..	3	1	9	..	11	..	37	..	5	..	24	7	75	141	4
3	..	2	..	5	..	..	..	..	..	16	..	6	..	45	..	1	..	46	4	173	272	5
..	..	..	..	3	..	..	..	..	..	19	1	3	..	54	..	7	..	40	12	134	217	6
5	..	..	..	1	..	..	..	1	..	4	..	6	..	41	..	12	..	45	9	127	177	7
2	..	..	..	2	..	..	..	3	..	7	..	5	..	35	..	6	..	33	7	100	187	8
18	..	..	..	3	..	..	..	5	..	19	..	12	..	58	..	13	..	72	9	244	361	9
12	..	1	..	11	..	..	..	6	..	49	..	15	..	40	..	18	..	124	12	252	437	10

SHEET NO  
I

# TEHSIL NOWSHEHRA

DISTRICT RAJAURI



BOUNDARY TEHSIL -----

BOUNDARY VILLAGE - - - - - FOREST - - - - -

POST OFFICE - - - - - PO POST & TELEGRAPH OFFICE - - - - - PTO

DAK BUNGALOW - - - - - DB REST HOUSE - - - - - RH

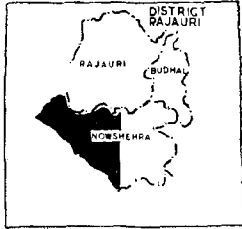
POLICE STATION - - - - - PS HOSPITAL/DISPENSARY - - - - - ⊕

ELECTRICITY - - - - - E WATER SUPPLY - - - - - W

TEHSIL HEADQUARTERS - - - - - ⊙ URBAN AREA - - - - - [Grid]

1971 LOCATION CODE NUMBER - - - - - 73

VILLAGES WITH POPULATION	SIZE OF TOWN
BELOW 200 - - - - - ○	○ 2458
200 - - - - - 499 - - - - - ●	
500 - - - - - 999 - - - - - ◻	
1000 - - - - - 1999 - - - - - ◼	
UNINHABITED VILLAGE - - - - - X	

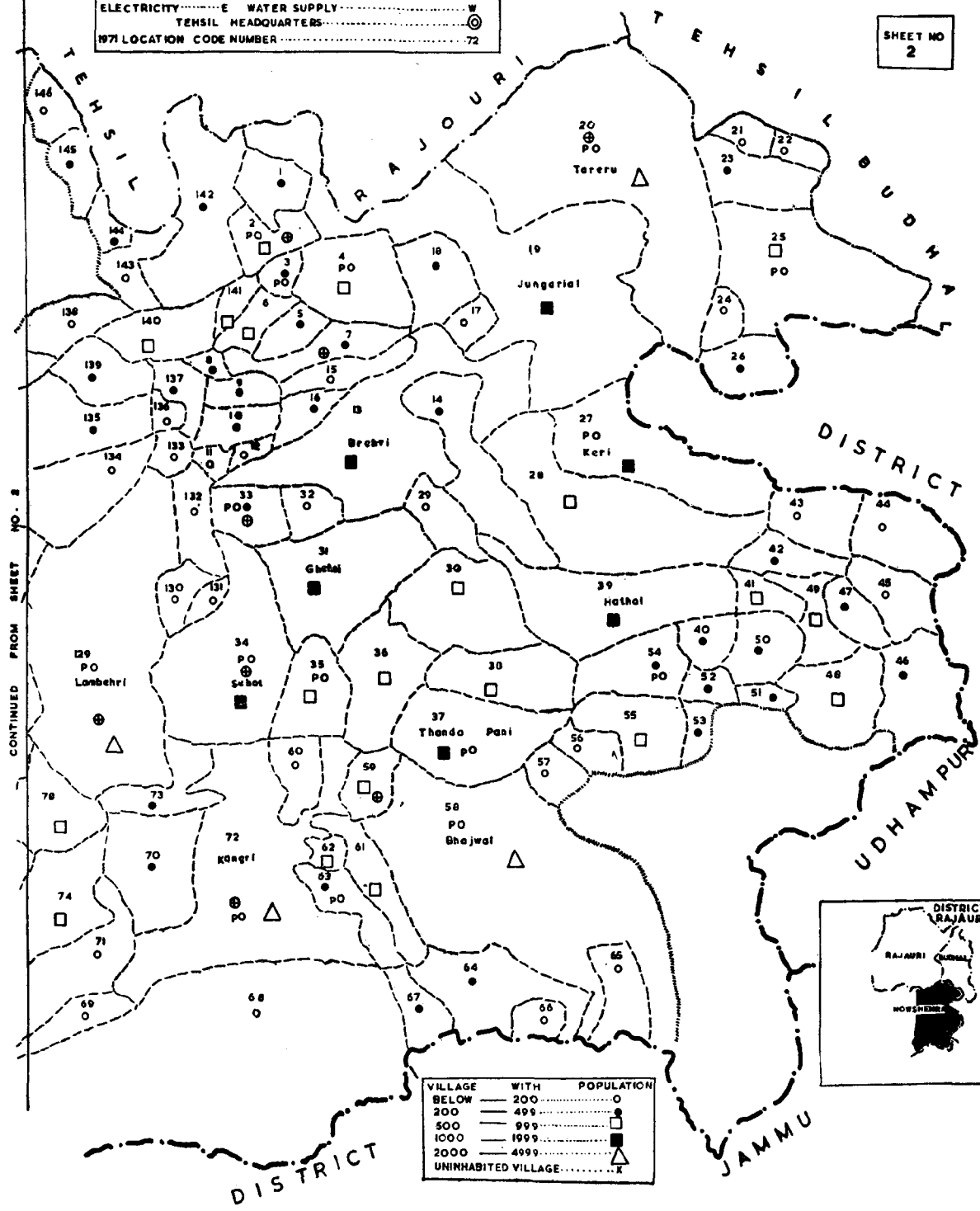


# TEHSIL NOWSHEHRA

## DISTRICT RAJOURI

BOUNDARY DISTRICT	-----	TEHSIL	-----
BOUNDARY VILLAGE	-----	FOREST	-----
POST OFFICE	PO	POST & TELEGRAPH OFFICE	PTO
DAK BUNGALOW	DB	REST HOUSE	RH
POLICE STATION	PS	HOSPITAL/DISPENSARY	⊕
ELECTRICITY	E	WATER SUPPLY	W
		TEHSIL HEADQUARTERS	⊙
1971 LOCATION CODE NUMBER			72

SHEET NO  
2



CONTINUED FROM SHEET NO. 8

VILLAGE	WITH POPULATION
BELOW 200	○
200 - 499	◻
500 - 999	◻
1000 - 1999	◻
2000 - 4999	◻
UNINHABITED VILLAGE	⊙



TEHSIL Nowshehra

## VILLAGEWISE PRIMARY

## TEHSIL Nowshehra

Location Code No.	Name of Village/Town/Ward/Mohalla/Urban Enumerator's Block	Area of village in hectares and of Town in Km <sup>2</sup>	Occupied Residential Houses	No. of Households	Total Population (including Institutional and Houseless Population)			Scheduled Castes		Scheduled Tribes		Literate and Educated Persons		Total Workers (I-IX)	
					P	M	F	M	F	M	F	M	F	M	F
					6	7	8	9	10	11	12	13	14	15	16
<b>9/3 Nowshehra Tehsil</b>															
	<b>Total</b>	<b>1150.6 Km<sup>2</sup> (115,064 Hectares)</b>	<b>13,158</b>	<b>13,795</b>	<b>72,893</b>	<b>37,877</b>	<b>35,016</b>	<b>5,161</b>	<b>5,021</b>	<b>.. ..</b>	<b>10,546</b>	<b>3,299</b>	<b>18,040</b>	<b>904</b>	
	<i>Rural</i>	<i>1,146.0 Km<sup>2</sup> (114,601 Hectares)</i>	<i>12,629</i>	<i>13,242</i>	<i>70,435</i>	<i>36,537</i>	<i>33,898</i>	<i>5,012</i>	<i>4,897</i>	<i>.. ..</i>	<i>9,819</i>	<i>2,881</i>	<i>17,398</i>	<i>861</i>	
	<i>Urban</i>	<i>4.6 Km<sup>2</sup> (463 Hectares)</i>	<i>529</i>	<i>553</i>	<i>2,458</i>	<i>1,340</i>	<i>1,118</i>	<i>149</i>	<i>124</i>	<i>.. ..</i>	<i>727</i>	<i>418</i>	<i>642</i>	<i>43</i>	
1	Barmandal	331	36	36	205	110	95	3	4	.. ..	4	..	58	1	
2	Marhote	672	91	91	536	306	230	3	4	.. ..	69	24	182	5	
3	Kalakot	127	40	41	232	118	114	1	..	.. ..	30	1	59	2	
4	Dali	1,507	180	190	889	461	428	37	35	.. ..	85	7	243	8	
5	Badhog	130	37	42	210	116	94	6	7	.. ..	11	..	63	5	
6	Saher	468	288	293	981	566	415	15	16	.. ..	260	80	343	8	
7	Sarotah	341	54	54	348	194	154	11	13	.. ..	28	..	106	2	
8	Dhanwan	401	44	49	271	142	129	..	..	.. ..	18	3	74	..	
9	Panjah	323	42	45	249	143	106	5	..	.. ..	35	4	69	..	
10	Gharak	378	42	51	253	141	112	29	22	.. ..	34	4	78	..	
11	Peri	57	5	7	36	22	14	..	..	.. ..	10	1	11	..	
12	Anand	393	30	32	136	71	65	..	..	.. ..	31	6	37	..	
13	Brehvi	2,881	267	281	1,568	823	745	23	24	.. ..	248	96	400	17	
14	Kot Kabu	1,082	66	74	394	203	191	..	..	.. ..	34	17	115	1	
15	Koral	137	20	24	111	55	56	..	..	.. ..	8	1	31	..	
16	Korlian	237	39	42	206	113	93	..	..	.. ..	31	6	55	1	
17	Thos	293	22	24	141	69	72	..	..	.. ..	16	..	35	1	
18	Malhorin	414	73	75	258	138	120	7	6	.. ..	38	3	81	4	
19	Jungerial	2,679	318	341	1,726	898	828	40	44	.. ..	164	29	474	2	
20	Tareru	4,853	448	469	2,362	1,228	1,134	121	133	.. ..	73	14	734	5	
21	Chak Pate	96	14	16	77	40	37	..	..	.. ..	6	..	28	..	
22	Chak Mian	185	25	25	137	71	66	16	17	.. ..	4	..	42	..	
23	Chak Methani	528	81	83	449	240	209	6	6	.. ..	23	1	126	1	
24	Naramajra	57	9	9	38	20	18	..	..	.. ..	5	..	13	..	
25	Hari Chuma	1,950	141	148	844	460	384	46	37	.. ..	27	5	227	..	

## CENSUS ABSTRACT

WORKERS																						
I		II		III		IV		V				VI		VII		VIII		IX		X		
Cultiva- tors		Agri- cultural La- bourers		Live- Stock, Forestry, Fishing, Hunting & Plan- tations, Or- chards and allied activities		Mining & Quarry- ing		Manufacturing, Processing, and Repairs				Con- struc- tion		Trade and Com- merce		Trans- port, Storage & Comm- unica- tions		Other Ser- vices		Non- Work- ers		Loca- tion Code No.
M	F	M	F	M	F	M	F	M	F	M	F	M	F	M	F	M	F	M	F	M	F	
17	18	19	20	21	22	23	24	25	26	27	28	29	30	31	32	33	34	35	36	37	38	1
13,666	716	94	3	1,082	21	310	1	163	36	107	2	363	1	432	1	189	1	1,634	122	19,837	34,112	9/3
13,597	716	86	3	1,070	21	308	1	161	36	43	..	326	1	294	1	133	1	1,380	81	19,139	33,037	
69	..	8	..	12	..	2	..	2	..	64	2	37	..	138	..	56	..	254	41	698	1,075	
58	1	..	..	..	..	..	..	..	..	..	..	..	..	..	..	..	..	..	..	52	94	1
86	4	..	..	3	..	71	..	4	..	..	..	..	..	7	..	..	..	11	1	124	225	2
28	1	..	..	1	..	..	..	1	1	..	..	..	..	1	..	..	..	28	..	59	112	3
217	8	..	..	17	..	..	..	..	..	..	..	..	..	1	..	1	..	7	..	218	420	4
39	5	..	..	8	..	..	..	1	..	..	..	..	..	..	..	..	..	15	..	53	89	5
43	3	..	..	16	..	13	1	11	2	..	..	4	..	23	..	1	..	232	2	223	407	6
60	2	..	..	30	..	3	..	1	..	1	..	..	..	..	..	..	..	11	..	88	152	7
58	..	1	..	6	..	2	..	1	..	..	..	3	..	..	..	..	..	3	..	68	129	8
44	..	..	..	7	..	..	..	2	..	..	..	..	..	..	..	..	..	16	..	74	106	9
65	..	1	..	9	..	1	..	..	..	..	..	..	..	..	..	..	..	2	..	63	112	10
11	..	..	..	..	..	..	..	..	..	..	..	..	..	..	..	..	..	..	..	11	14	11
36	..	..	..	1	..	..	..	..	..	..	..	..	..	..	..	..	..	..	..	34	65	12
254	15	..	..	111	..	1	..	2	..	..	..	3	1	2	..	1	..	26	1	423	728	13
51	1	2	..	60	..	..	..	..	..	..	..	..	..	..	..	..	..	2	..	88	190	14
28	..	..	..	3	..	..	..	..	..	..	..	..	..	..	..	..	..	..	..	24	56	15
33	..	..	..	14	..	..	..	3	..	..	..	1	..	1	..	..	..	3	1	58	92	16
29	..	..	..	4	..	..	..	2	1	..	..	..	..	..	..	..	..	..	..	34	71	17
43	3	1	1	2	..	23	..	1	..	..	..	1	..	6	..	1	..	3	..	57	116	18
320	..	6	..	95	2	..	..	6	..	..	..	5	..	19	..	1	..	22	..	424	826	19
659	5	..	..	59	..	..	..	1	..	..	..	..	..	1	..	1	..	13	..	494	1,129	20
24	..	1	..	1	..	..	..	..	..	..	..	1	..	..	..	..	..	1	..	12	37	21
39	..	..	..	3	..	..	..	..	..	..	..	..	..	..	..	..	..	..	..	29	66	22
98	1	1	..	18	..	..	..	1	..	..	..	3	..	..	..	2	..	3	..	114	208	23
9	..	..	..	..	..	..	..	..	..	..	..	1	..	2	..	..	..	1	..	7	18	24
192	..	..	..	25	..	..	..	1	..	..	..	5	..	..	..	..	..	4	..	233	384	25



## VILLAGEWISE PRIMARY

## TEHSIL NOWSHEHRA

Location Code No.	Name of Village/Town/Ward/Mohalla/Urban Enumerator's Block	Area of village in hectares and of Town in Km <sup>2</sup>	Occupied Residential Houses	No. of House-holds	Total Population (including Institutional and Houseless Population)			Scheduled Castes		Scheduled Tribes		Literate and Educated Persons		Total Workers (I-IX)	
					P	M	F	M	F	M	F	M	F	M	F
					6	7	8	9	10	11	12	13	14	15	16
26	Ghalian	532	67	70	357	187	170	..	..	..	..	13	1	94	2
27	Keri	1,493	200	206	1,144	602	542	27	29	..	..	115	35	333	15
28	Khabar	1,626	134	140	849	452	397	51	51	..	..	92	13	239	8
29	Kalar	720	25	27	147	72	75	13	7	..	..	10	1	36	1
30	Patrat	1,500	131	131	801	416	385	23	22	..	..	135	67	153	3
31	Ghehni	1,764	202	207	1,060	541	519	87	81	..	..	133	30	265	19
32	Badhanu	113	14	16	73	41	32	3	3	..	..	18	12	12	4
33	Dharamsal	340	73	79	397	211	186	7	..	..	..	103	36	107	5
34	Sehot	1,240	255	259	1,480	741	739	..	..	..	..	415	222	294	24
35	Bakhar	598	151	154	798	427	371	11	10	..	..	74	19	197	5
36	Balshaman	519	107	112	550	261	289	33	39	..	..	85	15	125	1
37	Thanda Pani	1,088	206	215	1,198	591	607	73	64	..	..	202	57	252	1
38	Marchola	655	108	111	605	300	305	22	15	..	..	76	29	127	3
39	Hathal	2,530	227	228	1,304	676	628	30	21	..	..	228	40	327	3
40	Bathoni	229	39	39	211	115	96	2	..	..	..	56	1	55	..
41	Devak	862	161	123	640	337	303	20	21	..	..	77	19	178	1
42	Thangrot	459	91	98	493	259	234	6	8	..	..	69	1	153	1
43	Basant Pur	133	13	13	62	32	30	..	..	..	..	6	..	24	..
44	Owna	102	27	29	113	56	57	5	7	..	..	5	2	29	..
45	Ghantha	246	29	30	152	76	76	..	..	..	..	11	..	38	..
46	Bamlia	498	64	65	364	192	172	28	17	..	..	55	8	94	..
47	Deoli	368	43	45	215	117	98	9	9	..	..	30	2	57	..
48	Bandrahi	582	92	92	503	252	251	18	28	..	..	41	9	131	1
49	Sehia	846	106	111	546	283	263	35	37	..	..	69	10	144	1
50	Nala	357	51	51	281	146	135	51	41	..	..	25	4	86	1
51	Makol	326	54	54	275	124	151	7	9	..	..	33	4	62	..
52	Barnara	316	44	44	234	113	121	5	5	..	..	26	4	54	..
53	Goraha Charala	241	49	49	227	110	117	3	3	..	..	42	2	60	..
54	Langar	447	73	73	362	186	176	..	..	..	..	81	27	85	..
55	Patrara	550	102	102	513	267	246	37	26	..	..	106	8	123	1

## CENSUS ABSTRACT

WORKERS																						
I		II		III		IV		V				VI		VII		VIII		IX		X		
Cultiva- tors		Agri- cultural La- bourers		Live- Stock, Forestry, Fishing, & Plan- tations, Or- chards and allied activities		Mining & Quarry- ing		Manufacturing, Processing, Servicing and Repairs				Construc- tion		Trade and Com- merce		Trans- port, Storage & Commu- nica- tions		Other Ser- vices		Non- Workers		Loca- tion Code No.
M	F	M	F	M	F	M	F	M	F	M	F	M	F	M	F	M	F	M	F	M	F	1
17	18	19	20	21	22	23	24	25	26	27	28	29	30	31	32	33	34	35	36	37	38	
89	2	..	..	3	..	..	..	..	..	..	..	1	..	..	..	1	..	..	..	93	168	26
261	8	5	..	37	2	..	..	1	..	..	..	..	..	13	..	..	..	16	5	269	527	27
213	8	..	..	7	..	..	..	..	..	..	..	12	..	..	..	1	..	6	..	213	389	28
28	..	..	1	8	..	..	..	..	..	..	..	..	..	..	..	..	..	..	..	36	74	29
134	..	1	..	..	..	..	..	2	..	..	..	1	..	..	..	..	..	15	3	263	382	30
216	17	..	..	37	1	..	..	..	..	..	..	..	..	..	..	1	..	11	1	276	500	31
11	4	..	..	..	..	..	..	..	..	..	..	..	..	..	..	..	..	1	..	29	28	32
49	5	..	..	19	..	..	..	3	..	..	..	2	..	4	..	1	..	29	..	104	181	33
225	19	..	..	..	..	..	..	..	..	..	..	4	..	5	..	9	..	51	5	447	715	34
177	5	..	..	1	..	..	..	3	..	..	..	6	..	4	..	..	..	6	..	230	366	35
112	1	..	..	6	..	..	..	..	..	..	..	..	..	..	..	..	..	7	..	136	288	36
218	1	2	..	6	..	..	..	1	..	3	..	8	..	2	..	..	..	12	..	339	606	37
111	2	1	..	1	..	..	..	4	..	..	..	1	..	..	..	..	..	9	1	173	302	38
274	2	1	..	7	1	..	..	..	..	..	..	9	..	1	..	1	..	34	..	349	625	39
41	..	..	..	..	..	..	..	..	..	..	..	..	..	..	..	..	..	14	..	60	96	40
140	..	..	..	29	..	..	..	..	..	..	..	..	..	2	..	1	..	6	1	159	302	41
99	..	..	..	35	..	..	..	..	1	..	..	..	..	2	..	..	..	17	..	106	233	42
17	..	..	..	5	..	..	..	..	..	..	..	..	..	..	..	..	..	2	..	8	30	43
23	..	..	..	4	..	..	..	..	..	..	..	..	..	2	..	..	..	..	..	27	57	44
36	..	..	..	1	..	..	..	..	..	..	..	..	..	1	..	..	..	..	..	38	76	45
85	..	..	..	..	..	3	..	..	..	..	..	..	..	2	..	..	..	4	..	98	172	46
46	..	1	..	8	..	..	..	..	..	..	..	..	..	1	..	..	..	1	..	60	98	47
121	1	..	..	8	..	..	..	..	..	..	..	..	..	..	..	..	..	2	..	121	250	48
121	..	..	..	18	..	..	..	..	..	..	..	..	..	1	..	..	..	4	1	139	262	49
77	1	..	..	3	..	..	..	..	..	..	..	..	..	..	..	..	..	6	..	60	134	50
61	..	..	..	..	..	..	..	..	..	..	..	..	..	..	..	..	..	1	..	62	151	51
54	..	..	..	..	..	..	..	..	..	..	..	..	..	..	..	..	..	..	..	59	121	52
56	..	..	..	..	..	..	..	..	..	..	..	1	..	3	..	..	..	..	..	50	117	53
71	..	..	..	10	..	..	..	1	..	..	..	1	..	..	..	..	..	2	..	101	176	54
117	1	..	..	..	..	..	..	1	..	..	..	..	..	..	..	2	..	3	..	144	245	55

## VILLAGEWISE PRIMARY

## TEHSIL Nowshehra

Location Code No.	Name of Village/Town/Ward/Mohalla/Urban Enumerator's Block	Area of village in hectares and of Town in Km <sup>2</sup>	Occupied Residential Houses	No. of Households	Total Population (including Institutional and Houseless Population)			Scheduled Castes		Scheduled Tribes		Literate and Educated Persons		Total Workers (I-IX)	
					P	M	F	M	F	M	F	M	F	M	F
					6	7	8	9	10	11	12	13	14	15	16
56	Mawa	182	29	29	166	89	77	..	..	..	..	43	13	33	..
57	Lohara Kot	128	17	17	75	40	35	..	..	..	..	7	11	17	..
58	Bhajwal	3,056	754	788	4,349	2,252	2,097	121	112	..	..	805	319	927	36
59	Tila Tanda	356	99	100	504	251	253	4	5	..	..	99	47	103	..
60	Chak Tawela	223	14	15	68	41	27	28	13	..	..	3	..	17	..
61	Kaldubi	417	105	112	528	261	267	66	64	..	..	76	15	117	1
62	Changi Kangrial	437	99	101	505	251	254	47	36	..	..	57	26	97	..
63	Dhok Binar	447	48	61	297	146	151	41	47	..	..	70	32	67	1
64	Peli	292	79	83	406	221	185	15	10	..	..	93	17	92	3
65	Phal	72	18	20	114	54	60	..	..	..	..	29	3	34	..
66	Gandeh	151	16	16	104	60	44	15	22	..	..	31	3	38	..
67	Dhar	1,091	60	63	307	154	153	134	132	..	..	32	2	73	..
68	Nah	4,337	40	43	184	102	82	95	82	..	..	17	2	52	1
69	Patni	368	14	14	67	30	37	30	37	..	..	2	..	16	1
70	Chak Nawabad	348	52	55	258	136	122	2	3	..	..	36	6	54	..
71	Manikah	905	24	29	135	67	68	5	4	..	..	15	3	34	..
72	Kangri	3,573	453	490	2,418	1,218	1,200	96	91	..	..	357	82	586	9
73	Thichka	388	41	46	220	113	107	5	8	..	..	27	9	45	2
74	Mangote	1,519	110	110	552	284	268	76	64	..	..	57	14	144	160
75	Pandori	885	(	U	N	I	N	H	A	B	I	T	E	D	)
76	Dhing	1,136	106	108	522	262	260	133	139	..	..	57	13	121	7
77	Sihal	680	105	105	533	253	280	91	112	..	..	49	10	133	131
78	Dharat	1,444	149	172	805	416	389	147	137	..	..	106	23	217	5
79	Chak Jaralan	323	58	61	330	170	160	8	4	..	..	51	22	64	2
80	Mangal Devi	959	170	202	1,135	575	560	98	90	..	..	126	57	231	132
81	Dabbar	537	63	74	418	198	220	148	154	..	..	52	14	91	..
82	Potha	553	98	106	569	268	301	113	140	..	..	48	26	108	28
83	Gagrot	801	101	113	644	349	295	38	41	..	..	109	24	152	..
84	Chak Sarkar	99	7	7	41	19	22	17	21	..	..	6	..	12	..
85	Kalal	934	25	25	103	59	44	13	12	..	..	12	3	26	1

CENSUS ABSTRACT

WORKERS																							
I		II		III		IV		V				VI		VII		VIII		IX		X			
Cultiva- tors		Agri- cultural La- bourers		Live- Stock, Forestry, Fishing, & Plan- tations, Or- chards and allied activities		Mining & Quarry- ing		Manufacturing, Processing, Servicing and Repairs				Const- ruction		Trade and Com- merce		Trans- port, Storage & Comm- nica- tions		Other Ser- vices		Non- Workers		Loca- tion Code No.	
M	F	M	F	M	F	M	F	M	F	M	F	M	F	M	F	M	F	M	F	M	F	1	
17	18	19	20	21	22	23	24	25	26	27	28	29	30	31	32	33	34	35	36	37	38		
30	..	..	..	..	..	..	..	..	..	..	..	..	..	2	..	..	..	1	..	56	77	56	
15	..	..	..	1	..	..	..	..	..	..	..	..	..	..	..	1	..	..	..	23	35	57	
572	3	3	..	17	..	..	..	41	10	6	..	22	..	95	1	26	1	145	21	1,325	2,061	58	
89	..	..	..	..	..	..	..	..	..	1	..	7	..	..	..	..	..	6	..	148	253	59	
16	..	..	..	..	..	..	..	..	..	..	..	..	..	..	..	..	..	1	..	24	27	60	
97	..	..	..	..	..	..	..	3	..	..	..	2	..	1	..	..	..	14	1	144	266	61	
86	..	3	..	1	..	..	..	..	..	..	..	..	..	2	..	..	..	5	..	154	254	62	
57	..	..	..	1	..	..	..	..	..	..	..	..	..	4	..	1	..	4	1	79	150	63	
65	..	..	..	2	..	..	..	2	3	..	..	4	..	..	..	..	..	19	..	129	182	64	
18	..	..	..	..	..	..	..	..	..	..	..	6	..	..	..	..	..	10	..	20	60	65	
18	..	..	..	..	..	..	..	1	..	..	..	3	..	1	..	..	..	15	..	22	44	66	
67	..	..	..	4	..	..	..	..	..	..	..	..	..	..	..	..	..	2	..	81	153	67	
45	..	..	..	7	1	..	..	..	..	..	..	..	..	..	..	..	..	..	..	50	81	68	
16	1	..	..	..	..	..	..	..	..	..	..	..	..	..	..	..	..	..	..	14	36	69	
43	..	..	..	2	..	..	..	..	..	4	..	1	..	..	..	2	..	2	..	82	122	70	
26	..	..	..	8	..	..	..	..	..	..	..	..	..	..	..	..	..	..	..	33	68	71	
542	7	2	..	3	..	..	..	8	1	2	..	5	..	2	..	2	..	20	1	632	1,191	72	
36	1	..	..	5	..	..	..	..	..	..	..	..	..	..	..	..	..	4	1	68	105	73	
126	160	..	..	1	..	..	..	3	..	1	..	7	..	1	..	..	..	5	..	140	108	74	
				(	U	N	I	N	H	A	B	I	T	E	D	)							75
106	6	..	1	..	..	..	..	2	..	2	..	2	..	2	..	..	..	7	..	141	253	76	
123	128	..	..	..	..	..	..	1	2	..	..	3	..	1	..	..	..	5	1	120	149	77	
190	..	..	..	9	4	..	..	1	..	..	..	1	..	2	..	2	..	12	1	199	384	78	
58	..	..	..	..	..	..	..	..	..	..	..	..	..	2	..	..	..	4	2	106	158	79	
188	126	2	..	2	..	..	..	4	2	1	..	5	..	3	..	5	..	21	4	344	428	80	
71	..	..	..	6	..	..	..	..	..	..	..	2	..	1	..	1	..	10	..	107	220	81	
95	27	3	..	6	..	..	..	..	1	..	..	..	..	1	..	1	..	2	..	160	273	82	
116	..	..	..	25	..	..	..	..	..	..	..	..	..	..	..	..	..	11	..	197	295	83	
10	..	..	..	..	..	..	..	..	..	..	..	..	..	..	..	..	..	2	..	7	22	84	
26	1	..	..	..	..	..	..	..	..	..	..	..	..	..	..	..	..	..	..	33	43	85	

## VILLAGEWISE PRIMARY

## TEHSIL NWSHEHRA

Location Code No.	Name of Village/Town/ Ward/Mohalla/ Urban Enumerator's Block	Area of village in hectares and of Town in Km <sup>2</sup>	Occupied Resi- dential Houses	No. of House- holds	Total Population (including Institutional and Houseless Population)			Scheduled Castes		Scheduled Tribes		Literate and Educated Persons		Total Workers (I-IX)	
					P	M	F	M	F	M	F	M	F	M	F
					6	7	8	9	10	11	12	13	14	15	16
86	Dura Hala	535	58	58	330	179	151	178	151	..	..	41	1	85	..
87	Hunjana Khanka	659	116	128	754	381	373	164	148	..	..	157	72	166	1
88	Hunjana Thakra	624	117	132	739	389	350	250	227	..	..	140	53	189	1
89	Thhal Chakian	236	38	38	244	122	122	..	..	..	..	29	20	42	..
90	Bhajnoa	698	75	75	483	257	226	40	34	..	..	105	50	107	..
91	Manpur	255	75	80	504	253	251	65	70	..	..	41	6	134	8
92	Gurah Sahib Singh	7	(	U	N	I	N	H	A	B	I	T	E	D	)
93	Chak Sarkari	30	(	U	N	I	N	H	A	B	I	T	E	D	)
94	Chouki Handan	1,618	281	295	1,783	914	869	176	178	..	..	190	24	466	2
95	Dhanaka	306	108	110	651	335	316	..	..	..	..	62	25	152	11
96	Chahi	1,470	(	U	N	I	N	H	A	B	I	T	E	D	)
97	Langar	389	104	105	622	310	312	19	18	..	..	48	15	123	8
98	Ghania	384	63	65	368	173	195	3	..	..	..	36	16	69	..
99	Kalsian	1,170	146	171	836	439	397	16	13	..	..	98	9	202	11
100	Kanaheat	201	19	19	122	70	52	22	15	..	..	15	2	39	..
101	Bohani	1,884	210	212	1,054	596	458	53	36	..	..	207	41	267	12
102	Khambah	3,930	195	221	1,067	557	510	330	304	..	..	122	23	273	8
103	Sariah	859	20	21	93	48	50	2	3	..	..	10	8	24	18
104	Anwas Bhandar	41	(	U	N	I	N	H	A	B	I	T	E	D	)
105	Janjua Pogle	41	(	U	N	I	N	H	A	B	I	T	E	D	)
106	Darbote	172	(	U	N	I	N	H	A	B	I	T	E	D	)
107	Laroka	1,819	152	154	873	443	430	31	34	..	..	137	33	187	1
108	Mohra Kampla	460	27	27	148	73	75	18	21	..	..	28	5	27	..
109	Wand Mohra	89	(	U	N	I	N	H	A	B	I	T	E	D	)
110	Pokharni	163	(	U	N	I	N	H	A	B	I	T	E	D	)
111	Jajot Kandu	2,865	(	U	N	I	N	H	A	B	I	T	E	D	)
112	Rajoa	505	4	4	14	9	5	..	..	..	..	1	..	7	..
113	Lam	1,237	91	103	595	338	257	143	113	..	..	101	9	165	1
114	Chak Sarkari	426	(	U	N	I	N	H	A	B	I	T	E	D	)
115	Qila Darhal	755	91	91	435	216	219	215	219	..	..	57	13	88	1

## CENSUS ABSTRACT

WORKERS																							
I		II		III		IV		V				VI		VII		VIII		IX		X			
Cultiva- tors		Agricultural Labourers		Live- Stock, Forestry, Fishing, Hunting & Plan- tations, Or- chards and allied activities		Mining & Quarry- ing		Manufacturing, Processing, Servicing and Repairs				Const- ruction		Trade and Com- merce		Trans- port, Storage & Commu- nica- tions		Other Ser- vices		Non- Workers		Loca- tion Code No.	
M	F	M	F	M	F	M	F	M	F	M	F	M	F	M	F	M	F	M	F	M	F	I	
17	18	19	20	21	22	23	24	25	26	27	28	29	30	31	32	33	34	35	36	37	38	1	
68	..	..	..	2	..	..	..	4	..	..	..	3	..	5	..	1	..	2	..	94	151	86	
104	1	3	..	20	..	..	..	..	..	4	..	13	..	3	..	10	..	9	..	215	372	87	
149	..	1	..	5	..	..	..	2	..	..	..	2	..	6	..	2	..	22	1	200	349	88	
22	..	..	..	14	..	..	..	..	..	..	..	..	..	..	..	..	..	6	..	80	122	89	
91	..	..	..	..	..	..	..	2	..	..	..	2	..	6	..	..	..	6	..	150	226	90	
108	7	..	..	..	..	..	..	..	..	..	..	22	..	1	..	..	..	3	1	119	243	91	
				(	U	N	I	N	H	A	B	I	T	E	D	)							92
				(	U	N	I	N	H	A	B	I	T	E	D	)							93
428	2	1	..	2	..	..	..	1	..	..	..	13	..	5	..	..	..	16	..	448	867	94	
140	10	..	..	..	..	..	..	..	1	1	..	..	..	..	..	3	..	8	..	183	305	95	
				(	U	N	I	N	H	A	B	I	T	E	D	)							96
116	5	..	..	..	..	..	..	..	..	..	..	2	..	1	..	..	..	4	3	187	304	97	
60	..	..	..	..	..	..	..	..	..	..	..	3	..	..	..	..	..	6	..	104	195	98	
158	1	..	..	20	9	..	..	7	..	..	..	9	..	1	..	1	..	6	1	237	386	99	
28	..	..	..	..	..	..	..	..	..	..	..	10	..	..	..	..	..	1	..	31	52	100	
218	9	..	..	..	..	..	..	8	2	1	..	4	..	5	..	2	..	29	1	329	446	101	
253	5	..	..	..	..	..	..	2	1	..	..	..	..	3	..	..	..	15	2	284	502	102	
24	18	..	..	..	..	..	..	..	..	..	..	..	..	..	..	..	..	..	..	24	32	103	
				(	U	N	I	N	H	A	B	I	T	E	D	)							104
				(	U	N	I	N	H	A	B	I	T	E	D	)							105
				(	U	N	I	N	H	A	B	I	T	E	D	)							106
159	..	..	..	3	..	..	..	3	..	..	..	8	..	4	..	..	..	10	1	256	429	107	
27	..	..	..	..	..	..	..	..	..	..	..	..	..	..	..	..	..	..	..	46	75	108	
				(	U	N	I	N	H	A	B	I	T	E	D	)							109
				(	U	N	I	N	H	A	B	I	T	E	D	)							110
				(	U	N	I	N	H	A	B	I	T	E	D	)							111
7	..	..	..	..	..	..	..	..	..	..	..	..	..	..	..	..	..	..	..	2	5	112	
150	1	1	..	7	..	..	..	..	..	..	..	..	..	..	..	..	..	7	..	173	256	113	
				(	U	N	I	N	H	A	B	I	T	E	D	)							114
82	..	..	..	..	..	..	..	..	..	..	..	..	..	2	..	1	..	3	1	128	218	115	

## TEHSIL NOWSHEHRA

## VILLAGEWISE PRIMARY

Location Code No.	Name of Village/Town/Ward/Mohalla/Urban Enumerator's Block	Area of village in hectares and of Town in Km <sup>2</sup>	Occupied Residential Houses	No. of House-holds	Total Population (including Institutional and Houseless Population)			Scheduled Castes		Scheduled Tribes		Literate and Educated Persons		Total Workers (I-IX)	
					P	M	F	M	F	M	F	M	F	M	F
					6	7	8	9	10	11	12	13	14	15	16
116	Rajpur Kamila	2,401	139	139	922	490	432	29	31	..	..	86	6	228	19
117	Nunial	2,144	309	309	1,914	965	949	210	239	..	..	297	57	355	2
118	Inayat Pur	615	9	9	43	27	16	3	4	..	..	2	..	15	1
119	Rajal	1,396	157	165	940	479	461	13	12	..	..	173	74	235	..
120	Kothara Jagir	439	24	28	142	81	61	12	13	..	..	6	..	42	..
121	Hidayat Pura	138	14	14	64	37	27	..	..	..	..	3	..	19	2
122	Kalar	143	32	32	189	113	76	14	9	..	..	15	1	57	..
123	Singh Pura	720	87	88	428	237	191	1	..	..	..	56	35	108	2
124	Dohgani	1,035	83	83	579	296	283	78	59	..	..	61	15	135	2
125	Narian	1,727	95	118	672	344	328	21	13	..	..	43	11	162	2
126	Gahwan	899	19	19	131	73	58	..	..	..	..	11	3	27	1
127	Bagnoti	858	142	147	752	382	370	13	8	..	..	119	63	150	3
128	Dundersar	941	123	129	731	370	361	29	34	..	..	104	55	150	1
129	Lambehri	2,646	408	428	2,212	1,050	1,162	233	343	..	..	484	267	422	45
130	Darngar	163	16	24	117	63	54	..	..	..	..	10	3	38	1
131	Potha	116	14	16	100	59	41	..	..	..	..	13	..	35	..
132	Narotha	256	13	17	100	58	42	2	..	..	..	20	3	37	..
133	Panhar	256	29	32	191	107	84	44	29	..	..	40	10	54	1
134	Garan Pain	669	30	38	191	106	85	..	..	..	..	28	6	64	2
135	Garan Bala	671	33	38	220	118	102	10	6	..	..	29	3	57	..
136	Deolian	214	18	19	98	57	41	9	6	..	..	20	..	38	..
137	Behtra	335	44	44	267	133	134	..	..	..	..	46	1	52	..
138	Phali Brahamana	133	27	30	163	86	77	..	..	..	..	11	..	33	..
139	Panjnara	442	42	49	244	127	117	..	..	..	..	41	12	63	1
140	Dhalhote	1,240	92	98	648	353	295	..	..	..	..	31	1	159	..
141	Chanipur	134	164	168	521	345	176	..	..	..	..	174	52	237	1
142	Dayalah	327	47	47	304	165	139	..	..	..	..	26	..	78	..
143	Sand Khattoti	19	5	5	16	9	7	5	6	..	..	5	..	7	..
144	Kora	440	48	48	297	155	142	..	..	..	..	26	1	72	9
145	Kothian	561	50	50	393	207	186	..	..	..	..	14	1	93	..
146	Owdarni	254	22	22	158	73	85	..	..	..	..	5	..	45	..

## CENSUS ABSTRACT

WORKERS																						
I		II		III		IV		V				VI		VII		VIII		IX		X		
Cultiva- tors		Agri- cultural La- bours		Live- Stock, Forestry, Fishing, Hunting & Plan- tations, Or- chards and allied activities		Mining & Quarry- ing		Manufacturing, Processing, Servicing and Repairs				Const- ruction		Trade and Com- merce		Trans- port, Storage & Commu- nica- tions		Other Ser- vices		Non- Work- ers		Loca- tion Code No.
M	F	M	F	M	F	M	F	M	F	M	F	M	F	M	F	M	F	M	F	M	F	
17	18	19	20	21	22	23	24	25	26	27	28	29	30	31	32	33	34	35	36	37	38	1
192	17	2	..	..	..	..	..	2	2	1	..	22	..	3	..	2	..	4	..	262	413	116
312	2	..	..	..	..	..	..	..	..	15	..	2	..	4	..	2	..	20	..	610	947	117
6	1	3	..	..	..	..	..	..	..	..	..	1	..	5	..	..	..	..	..	12	15	118
180	..	..	..	25	..	..	..	..	..	..	..	..	..	1	..	2	..	27	..	244	461	119
33	..	3	..	..	..	..	..	..	..	..	..	6	..	..	..	..	..	..	..	39	61	120
16	2	3	..	..	..	..	..	..	..	..	..	..	..	..	..	..	..	..	..	18	25	121
20	..	4	..	1	..	..	..	3	..	..	..	4	..	..	..	21	..	4	..	56	76	122
69	..	12	..	4	..	..	..	..	..	..	..	1	..	..	..	..	..	22	2	129	189	123
111	1	10	..	..	..	..	..	..	..	..	..	2	..	..	..	5	..	7	1	161	281	124
152	1	..	..	..	..	..	..	1	..	..	..	1	..	..	..	..	..	8	1	182	326	125
26	1	..	..	1	..	..	..	..	..	..	..	..	..	..	..	..	..	..	..	46	57	126
106	..	..	..	16	..	..	..	..	..	..	..	5	..	1	..	1	..	21	3	232	367	127
103	..	..	..	18	..	..	..	1	..	..	..	12	..	3	..	1	..	12	1	220	360	128
355	33	..	..	13	1	1	..	3	6	..	..	3	..	2	..	9	..	36	5	628	1,117	129
37	1	..	..	1	..	..	..	..	..	..	..	..	..	..	..	..	..	..	..	25	53	130
28	..	..	..	1	..	..	..	..	..	..	..	1	..	..	..	..	..	5	..	24	41	131
23	..	..	..	2	..	..	..	..	..	..	..	..	..	..	..	..	..	12	..	21	42	132
37	1	1	..	7	..	..	..	..	..	..	..	4	..	..	..	..	..	5	..	53	83	133
44	2	3	..	7	..	..	..	..	..	..	..	8	..	..	..	..	..	2	..	42	18	134
51	..	..	..	5	..	..	..	..	..	..	..	..	..	..	..	..	..	1	..	61	102	135
23	..	..	..	..	..	..	..	..	..	..	..	15	..	..	..	..	..	..	..	19	41	136
41	..	..	..	5	..	..	..	..	..	..	..	..	..	..	..	..	..	6	..	81	134	137
33	..	..	..	..	..	..	..	..	..	..	..	..	..	..	..	..	..	..	..	53	77	138
52	..	..	..	3	..	1	..	..	..	..	..	..	..	1	..	..	..	6	1	64	116	139
129	..	..	..	16	..	1	..	1	..	..	..	5	..	..	..	1	..	6	..	194	295	140
13	..	..	..	..	..	185	..	1	..	..	..	..	..	6	..	3	..	29	1	108	175	141
66	..	2	..	8	..	1	..	..	..	..	..	..	..	..	..	..	..	1	..	87	139	142
7	..	..	..	..	..	..	..	..	..	..	..	..	..	..	..	..	..	..	..	2	7	143
70	9	..	..	..	..	..	..	..	..	..	..	..	..	..	..	..	..	2	..	83	133	144
77	..	..	..	12	..	2	..	..	..	..	..	..	..	..	..	..	..	2	..	114	186	145
39	..	..	..	6	..	..	..	..	..	..	..	..	..	..	..	..	..	..	..	28	85	146



## VILLAGEWISE PRIMARY

## TEHSIL NWSHEHRA

Location Code No.	Name of Village/Town/ Ward/Mohalla/ Urban Enumerator's Block	Area of village in hectares and of Town in Km <sup>2</sup>	Occupied Resi- dential Houses	No. of House- holds	Total Population (including Institutional and Houseless Population)			Scheduled Castes		Scheduled Tribes		Literate and Educated Persons		Total Workers (I-IX)	
					P	M	F	M	F	M	F	M	F	M	F
					6	7	8	9	10	11	12	13	14	15	16
9/II	<b>Newshehra Notified Area</b>	<b>4.63 Km<sup>2</sup></b>	<b>529</b>	<b>553</b>	<b>2,458</b>	<b>1,340</b>	<b>1,118</b>	<b>149</b>	<b>124</b>	..	..	<b>727</b>	<b>418</b>	<b>642</b>	<b>43</b>
1	Qasba Bala (New colony) E. B. (1)		189	205	970	525	445	65	55	..	..	273	158	275	20
2	Mohalla Muhajanam E. B. (2)		85	85	387	211	176	1	1	..	..	141	91	87	7
3	Gali Purana Hospital E. B. (2)		60	61	257	126	131	1	2	..	..	75	52	47	4
4	Gali Gurduwara E. B. (2)		34	34	131	66	65	2	3	..	..	46	31	28	7
5	Mohalla Mehtian E. B. (2)		48	53	214	121	93	7	8	..	..	74	41	49	5
6	Mohalla Chapran E. B. (3)		73	75	380	202	178	68	55	..	..	58	28	87	..
7	Main Road Bazar E. B. (3)		40	40	119	89	30	5	..	..	..	60	17	69	..

## CENSUS ABSTRACT

WORKERS																						
I		II		III		IV		V				VI		VII		VIII		IX		X		
Cultivators		Agricultural Labourers		Live-Stock, Forestry, Fishing, Hunting & Plantations, Orchards and allied activities		Mining & Quarrying		(a) Household Industry		(b) Other than Household Industry		Construction		Trade and Commerce		Transport, Storage & Communications		Other Services		Non-Workers		
M	F	M	F	M	F	M	F	M	F	M	F	M	F	M	F	M	F	M	F	M	F	Location Code No.
17	18	19	20	21	22	23	24	25	26	27	28	29	30	31	32	33	34	35	36	37	38	1
69	..	8	..	12	..	2	..	2	..	64	2	37	..	138	..	56	..	254	41	698	1,075	9/II
28	..	1	..	5	..	2	..	..	..	25	..	21	..	65	..	34	..	94	20	250	425	1
..	..	1	..	..	..	..	..	..	..	11	..	4	..	37	..	4	..	30	7	124	169	2
..	..	..	..	1	..	..	..	..	..	8	..	..	..	11	..	5	..	22	4	79	127	3
1	..	..	..	..	..	..	..	..	..	8	2	4	..	2	..	..	..	13	5	38	58	4
..	..	2	..	3	..	..	..	..	..	6	..	1	..	13	..	1	..	23	5	72	88	5
37	..	4	..	2	..	..	..	2	..	3	..	6	..	1	..	8	..	24	..	115	178	6
3	..	..	..	1	..	..	..	..	..	3	..	1	..	9	..	4	..	48	..	20	30	7

**E R R A T A**  
**RAJAURI DISTRICT**

<i>Page No.</i>	<i>Particulars of Entry</i>	<i>Col. No.</i>	<i>For</i>	<i>Read</i>
6	R. H. S. Under Roads, Para I, line 5 from top		Maintnined	Maintained

**VILLAGE DIRECTORY**

26	L. C. No. 18	8	..	K. R.
26	L. C. No. 21	8	K.R.	..
31	L. C. No. 11	14	83	85
34	L. C. No. 77	4	Mid.	Mid. S.
52	L. C. No. 98	2	Chania	Ghania

**PRIMARY CENSUS ABSTRACT**

6	L. C. No. 9/I	3	809	8.09
45	L. C. No. 134	38	18	83
46	L. C. No. 2	2	Mohalla Muhajanam	Mohalla Muhajnan