



**CENSUS 1971**

SERIES—8

**JAMMU & KASHMIR**

**DISTRICT  
CENSUS  
HANDBOOK**

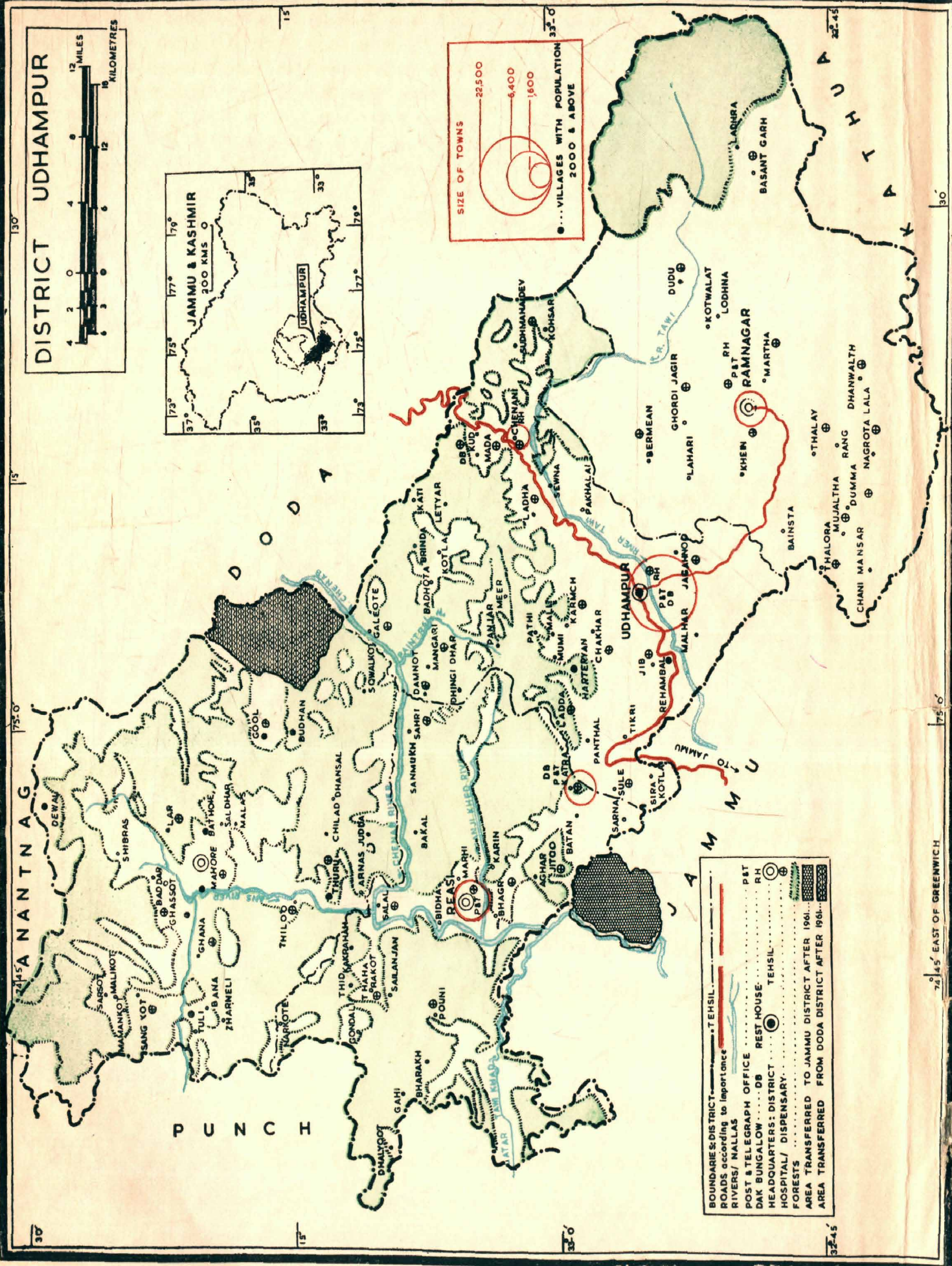
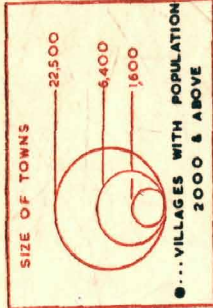
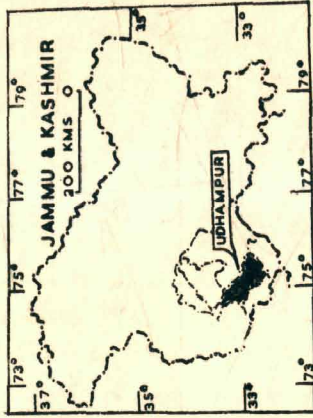
PARTS X-A & B  
**TOWN & VILLAGE  
DIRECTORY**

**VILLAGE & TOWNWISE  
PRIMARY CENSUS  
ABSTRACT**

**UDHAMPUR  
DISTRICT**

**J. N. ZUTSHI**  
of the Kashmir Administrative Service  
*Director of Census Operations*  
*Jammu and Kashmir*

# DISTRICT UDHAMPUR



- BOUNDARIES: DISTRICT — TENSIL
- ROADS according to importance —
- RIVERS/ NALLAS —
- POST & TELEGRAPH OFFICE —
- DAK BUNGALOW — DB
- HEADQUARTERS: DISTRICT —
- HOSPITAL/ DISPENSARY —
- FORESTS —
- AREA TRANSFERRED TO JAMMU DISTRICT AFTER 1961 —
- AREA TRANSFERRED FROM DODA DISTRICT AFTER 1961 —
- PST
- REST HOUSE — RH
- TENSIL

76° 45' EAST OF GREENWICH

32° 45'

# CENSUS OF INDIA 1971

## LIST OF PUBLICATIONS

Central Government Publications—Census of India 1971—Series 8 Jammu & Kashmir is being Published in the following parts.

<i>Number</i>	<i>Subject Covered</i>	
Part I-A	General Report	
Part I-B	General Report	
Part I-C	Subsidiary Tables	
Part II-A	General Population Tables	
Part II-B	Economic Tables	
Part II-C(i)	Population by Mother Tongue, Religion, Scheduled Castes & Scheduled Tribes.	
Part II-C(ii)	Social & Cultural Tables and Fertility Tables	
Part III	Establishment Report & Tables . . . . .	<i>Published</i>
Part IV	Housing Report and Tables . . . . .	<i>Published</i>
Part VI-A	Town Directory . . . . .	<i>Published</i>
Part VI-B	Special Survey Reports on Selected Towns	
Part VI-C	Survey Reports on Selected Villages	
Part VIII-A	Administration Report on Enumeration . . . . .	<i>Published</i>
Part VIII-B	Administration Report on Tabulation	
Part IX	Census Atlas	
Part IX-A	Administrative Atlas	
Miscellaneous (i)	Study of Gujjars & Bakerwals	
(ii)	Srinagar City	

### DISTRICT CENSUS HANDBOOKS\*

Part X-A	Town & Village Directory
Part X-B	Village & Townwise Primary Census Abstract
Part X-C	Analytical Report, Administrative statistics & District Census Tables

\*District Census Handbooks of Doda, Srinagar & Anantnag already published

# C O N T E N T S

	<i>Page No.</i>
PREFACE . . . . .	i
FIGURES AT A GLANCE . . . . .	iii
ALPHABETICAL LIST OF VILLAGES . . . . .	v
<b>PART A—TOWN AND VILLAGE DIRECTORY . . . . .</b>	<b>1—77</b>
<b>General Note :</b>	
Origin, Growth and Scope of District Census Handbook—Primary Census Abstract— Administrative Statistics and Report . . . . .	3
<b>Note on Town and Village Directory</b>	
Definition of Town—Broad appraisal on Statements . . . . .	4—9
Number and size of villages—Education—Medical Facilities—Power Supply—Communication —Post and Telegraph Facilities—Staple Food—Land Use Pattern . . . . .	9—13
<b>TOWN DIRECTORY—Statements . . . . .</b>	<b>15—24</b>
Appendix—Towns arranged according to their Location Code Numbers . . . . .	17
STATEMENT I—Status, Growth History and Functional Category of Towns . . . . .	18
STATEMENT II—Physical Aspects and Location of Towns 1969 . . . . .	19
STATEMENT III—Municipal Finance, 1968-69 . . . . .	20
STATEMENT IV—Civic and other Amenities, 1969 . . . . .	21
STATEMENT V—Medical, Educational, Recreational and Cultural Facilities in Towns, 1969 . . . . .	22
STATEMENT VI—Trade Commerce Industry and Banking, 1969 . . . . .	23
STATEMENT VII—Population by Religion, 1971 . . . . .	24
<b>VILLAGE DIRECTORY—Amenities and Land Use . . . . .</b>	<b>25—77</b>
Tehsil Ramnagar . . . . .	25—35
Tehsil Udhampur . . . . .	37—53
Tehsil Reasi . . . . .	55—67
Tehsil Gool Gulab Garh . . . . .	69—75
Tehsil-wise Abstract of Amenities . . . . .	76 & 77
<b>PART B—VILLAGE AND TOWNWISE PRIMARY CENSUS ABSTRACT . . . . .</b>	<b>79—147</b>
<b>Brief Note on Primary Census Data . . . . .</b>	
District Abstract . . . . .	81
District Abstract . . . . .	83—87
<b>Village/Urban blockwise Primary Census Abstract</b>	
Tehsil Ramnagar . . . . .	89—101
Tehsil Udhampur . . . . .	103—123
Tehsil Reasi . . . . .	125—139
Tehsil Gool Gulab Garh . . . . .	141—147
<b>MAPS</b>	
District Map . . . . .	<i>Frontispiece</i>
Tehsil Ramnagar . . . . .	<i>Facing Page No.</i> 89
Tehsil Udhampur . . . . .	" " 103
Tehsil Reasi . . . . .	" " 125
Tehsil Gool Gulab Garh . . . . .	" " 141



## P R E F A C E

We had intended originally to bring out the 1971 Census series of District Handbooks in an alphabetical order. This, for many reasons, did not appear feasible. In the last analysis, the factor of expedition in publishing the series had to take precedence over other considerations due to pressing demands for supply of data from many quarters. We are trying our best to ensure timely publication of these useful volumes containing as they do diverse information on a number of important topics down to the village and ward/mohalla level. But an element of delay is inevitable due to causes beyond our control, of which, frequent breakdowns of electricity to the presses handling the printing of this work is a recent instance. Even so, besides the present volume, the Census Handbooks comprising Town & Village Directory and Village & Town-wise Primary Census Abstract of districts of Doda, Srinagar and Anantnag have since been published.

Udhampur district to which the present volume pertains, is contiguous to Doda which prior to 1948 formed part of it. Its physical characteristics bear close resemblance to that of Doda. Like Doda, it is interspersed by a number of mountains; as a result the scope for cultivation is limited to narrow valleys stretched here and there over a rocky terrain. The district receives an average rainfall of 1925.919 mms. or 75.81". This is a fortunate circumstance as it makes up the deficiency of irrigational facilities to some extent. This is especially true of Ramnagar, one of the Tehsils of the District, which receives the largest quantity of rainfall among all the Tehsils of the State. Though the towns of the district are connected by bus routes, modernising influences of urban life have made only a feeble impact on remote areas in the interior like Gool Gulab Garh due to their

continued isolation. Consequently, like Doda, the problem facing this district and needing closer attention is adequate provision of easy means of communication. This would serve as a booster to the economic uplift of the people.

The Town & Village Directory which forms part A of this publication gives out information with regard to amenities of various kinds available in the District, besides disclosing the particulars about land use pattern. Part B covers the information collected and tabulated at the 1971 Census regarding population, household size, sex ratio and distribution of the working population by industrial categories etc. for each village and town of the district.

The volume has been provided with five maps, one pertaining to the district and four to its constituent tehsils namely Udhampur, Ramnagar, Reasi and Gool Gulab Garh. These were prepared by our Cartographic Section headed by Shri Masood Ahmed under the close supervision of the Map Division of the Registrar General's Office.

The draft of the text was prepared by Shri A. M. Kalloo, Tabulation Officer (Social Studies) under the guidance of Shri Abdul Gani, Deputy Director. The tables were compiled by S/Shri Ghulam Jeelani, S. Ghaws Qadiri and Habib Ullah, Computers. S/Shri S. K. Kaul and K. L. Dhar typed out the manuscript while proof-reading was done by Miss Halima Banoo and Miss Rajni Warikoo.

Shri P. K. Khosa, S. A., deserves credit for supervising the work of preparation of tables, compiling village directory, checking the final proofs and maintaining successful liaison with the Press.

Srinagar,  
the 1st October, 1973.

J. N. ZUTSHI

## FIGURES AT A GLANCE

		<i>Jammu &amp; Kashmir</i>	<i>Udhampur</i>	
		<i>State</i>	<i>District</i>	
<b>Population</b>	<b>Total</b>	<b>Persons</b>	4,616,632	338,846
		<b>Males</b>	2,458,315	177,596
		<b>Females</b>	2,158,317	161,250
	<b>Rural</b>	<b>Persons</b>	3,758,411	310,427
		<b>Males</b>	1,996,864	162,380
		<b>Females</b>	1,761,547	148,047
	<b>Urban</b>	<b>Persons</b>	858,221	28,419
		<b>Males</b>	461,451	15,216
		<b>Females</b>	396,770	13,203
<b>Decennial Population growth rate, 1961-71</b>		29.65	32.28	
<b>Area in Km<sup>2</sup></b>		*222,236.0	4,549.0	
<b>Density of population per Km<sup>2</sup></b>		N. A.	74	
<b>Sex-ratio (Number of females per 1,000 males)</b>		878	908	
<b>Literacy rate (0-4 age group included)</b>	<b>Persons</b>	18.58	15.62	
	<b>Males</b>	26.75	22.72	
	<b>Females</b>	9.28	7.80	
<b>Percentage of Urban Population to total population</b>		18.59	8.39	
<b>Percentage of workers to total population</b>	<b>Persons</b>	29.76	31.20	
	<b>Males</b>	52.50	55.43	
	<b>Females</b>	3.86	4.51	
<b>Break-up of workers : Percentage to total workers :-</b>				
<b>I. Cultivators</b>		<b>Persons</b>	64.78	74.46
		<b>Males</b>	64.51	75.63
		<b>Females</b>	68.94	58.61
<b>II. Agricultural labourers</b>		<b>Persons</b>	3.05	1.74
		<b>Males</b>	3.12	1.81
		<b>Females</b>	1.93	0.77
<b>III. Other workers</b>		<b>Persons</b>	32.17	23.80
		<b>Males</b>	32.37	22.56
		<b>Females</b>	29.13	40.62
<b>Percentage of Schedule Caste population to total population</b>		<b>Persons</b>	8.26	19.59
		<b>Males</b>	8.06	19.40
		<b>Females</b>	8.48	19.81
<b>Number of occupied residential houses</b>		666,753	59,047	
<b>Number of villages</b>	<b>Total</b>	@6,749	624	
	<b>Inhabited</b>	6,510	617	
	<b>Uninhabited</b>	239	7	
<b>Number of Urban Areas</b>		45	5	

Note—\* Includes 78,932 Km<sup>2</sup> under the illegal occupation of Pakistan and 5,180 Km<sup>2</sup> illegally handed over by Pakistan to China. Also includes 37,555 Km<sup>2</sup> under illegal occupation of China.

@ Includes 7 inhabited villages, treated as out-growth in the urban agglomeration of Srinagar and Jammu.

## ALPHABETICAL LIST OF VILLAGES

### RAMNAGAR TEHSIL

S. No.	Name of Village	Page No.			S. No.	Name of Village	Page No.		
		1971 Location Code No.	Village Directory	Primary Census Abstract			1971 Location Code No.	Village Directory	Primary Census Abstract
1.	Amara	48	28	92	54.	Jandriari	105	32	96
2.	Amrothi	136	34	98	55.	Jandror	109	32	96
3.	Amwara	44	28	92	56.	Jasnal	62	28	94
4.	Baddole	99	32	96	57.	Jophar	25	26	92
5.	Bainsta	82	30	96	58.	Kadwa	18	26	90
6.	Baland	86	30	96	59.	Kail	57	28	94
7.	Bari	32	28	92	60.	Kakrai	70	30	94
8.	Basant Garh	15	26	90	61.	Kalasar	128	34	98
9.	Beernoo	102	32	96	62.	Kanah	101	32	96
10.	Beraliata Sawana Banj	42	28	92	63.	Kathel Dongu	65	30	94
11.	Beraltha	68	30	94	64.	Kella	7	26	90
12.	Bermean	125	34	98	65.	Kermuim	88	30	96
13.	Bhatiari	92	30	96	66.	Khanad	19	26	90
14.	Bhati Badighar	69	30	94	67.	Khathil Gango	93	30	96
15.	Bheela Jagir	38	28	92	68.	Khein	97	32	96
16.	Bhug Tharian	116	32	98	69.	Kiya	30	26	92
17.	Bindla	126	34	98	70.	Kotwalat	107	32	96
18.	Blas Pur	54	28	94	71.	Ladana	8	26	90
19.	Blotha Chagla	24	26	92	72.	Ladhra	16	26	90
20.	Blotha Uppralla	14	26	90	73.	Lahari	119	32	98
21.	Bobay	43	28	92	74.	Lathi	137	34	98
22.	Buttal	73	30	94	75.	Lehair	29	26	92
23.	Chakahal	12	26	90	76.	Mahni	118	32	98
24.	Chani Mansar	71	30	94	77.	Mang	21	26	92
25.	Chanunta	117	32	98	78.	Martha	104	32	96
26.	Chapper	6	26	90	79.	Mathloa	134	34	98
27.	Chhatriari	9	26	90	80.	Mothi	26	26	92
28.	Chiani	80	30	94	81.	Mujaltha	76	30	94
29.	Chohan	27	26	92	82.	Nagrotta Lala	61	28	94
30.	Conain	39	28	92	83.	Nagrotta Ghordi	111	32	98
31.	Dalsar	96	32	96	84.	Nagrotta Tajoor	79	30	94
32.	Deot	55	28	94	85.	Naki	47	28	92
33.	Dhandal	121	32	98	86.	Nalla Ghorian	131	34	98
34.	Dhanwalth	41	28	92	87.	Nalla Malion	132	34	98
35.	Dhar Suej	1	26	90	88.	Neeli	59	28	94
36.	Dheeran	37	28	92	89.	Pachound	5	26	90
37.	Dhiari	90	30	96	90.	Pader	4	26	90
38.	Dudu	3	26	90	91.	Palarn	95	32	96
39.	Dumma	67	30	94	92.	Palnun	45	28	92
40.	Gaghot	91	30	96	93.	Pathan Garh	133	34	98
41.	Gharian Kalan	129	34	98	94.	Pelather	66	30	94
42.	Gharian Khurd	130	34	98	95.	Pernarra	58	28	94
43.	Ghar Pamasta	60	28	94	96.	Peroya Jagir	122	32	98
44.	Ghar Sawanabanj	28	26	92	97.	Plarol	40	28	92
45.	Ghogharmarh	83	30	96	98.	Pingar	81	30	96
46.	Ghordi Jagir	110	32	96	99.	Pleai	22	26	92
47.	Ghordi Khas	112	32	98	100.	Prey	106	32	96
48.	Hari Pur	63	30	94	101.	Puany	77	30	94
49.	Herterian	124	32	98	102.	Punara	20	26	90
50.	Incha	31	26	92	103.	Punj Garian	114	32	98
51.	Jagwal	64	30	94	104.	Puth War	50	28	92
52.	Jakhad	2	26	90	105.	Rai Chak	17	26	90
53.	Jakhanu	49	28	92	106.	Rang	85	30	96



S. No.	Name of Village	Page No.			S. No.	Name of Village	Page No.		
		1971 Location Code No.	Village Directory	Primary Census Abstract			1971 Location Code No.	Village Directory	Primary Census Abstract
107.	Reasli Thakari	10	26	90	123.	Shahpur	51	28	94
108.	Resali Gadarin	13	26	90	124.	Siameri	23	26	92
109.	Resian	108	32	96	125.	Sownather	87	30	96
110.	Rotahal	11	26	90	126.	Sulan	34	28	92
111.	Rumain	94	32	96	127.	Sunal	53	28	94
112.	Saglar	123	32	98	128.	Sundla	46	28	92
113.	Sarsu	120	32	98	129.	Surni	100	32	96
114.	Satialta	127	34	98	130.	Tagan	35	28	92
115.	Satian	33	28	92	131.	Tajoor	78	30	94
116.	Satrehri	75	30	94	132.	Thalay	84	30	96
117.	Sear Bala	113	32	98	133.	Thalora	74	30	94
118.	Sear Manjla	115	32	98	134.	Thaplal	103	32	96
119.	Sehal	56	28	94	135.	Thial	52	28	94
120.	Sera	135	34	98	136.	Udak	89	30	96
121.	Seralchowa	72	30	94	137.	Umrow	36	28	92
122.	Sewanti	98	32	96					

## ALPHABETICAL LIST OF VILLAGES

## UDHAMPUR TEHSIL

S. No.	Name of Village	Page No.			S. No.	Name of Village	Page No.		
		1971 Location Code No.	Village Directory	Primary Census Abstract			1971 Location Code No.	Village Directory	Primary Census Abstract
1.	Bachhal	27	38	106	54.	Dharladha	1	38	104
2.	Bachhal Jattan	106	44	110	55.	Dhar Shiv Garh	25	38	104
3.	Bachhal Rajulian	105	44	110	56.	Dhingi Dhar	209	50	118
4.	Badali	78	42	108	57.	Dhirti	169	48	114
5.	Badhota	217	50	118	58.	Dhror	171	48	114
6.	Bain	38	40	106	59.	Dhubkabag	205	50	116
7.	Bali	54	40	106	60.	Digi	221	52	118
8.	Balian	139	46	112	61.	Dubi Gali	207	50	118
9.	Bant	46	40	106	62.	Dudhar	124	44	112
10.	Bap	34	40	106	63.	Dudura	183	48	116
11.	Barairian	146	46	114	64.	Farna	154	46	114
12.	Barial Jattan	128	46	112	65.	Galeote	216	50	118
13.	Barian	91	42	110	66.	Gandala	69	42	108
14.	Barola	162	48	114	67.	Gangera	89	42	110
15.	Barta	118	44	112	68.	Garnai	148	46	114
16.	Basan	122	44	112	69.	Gashand	33	40	106
17.	Bashat	17	38	104	70.	Ghantwal	4	38	104
18.	Bashiti	21	38	104	71.	Ghumarli	37	40	106
19.	Basnot	213	50	118	72.	Gordi	134	46	112
20.	Batna	12	38	104	73.	Gudhar	145	46	112
21.	Battal	147	46	114	74.	Hansooh	49	40	106
22.	Beli	156	48	114	75.	Hardowar	28	38	106
23.	Bhag Pur	111	44	110	76.	Harteryan	194	50	116
24.	Bhagta	182	48	116	77.	Himbra	68	42	108
25.	Brey	202	50	116	78.	Incha	19	38	104
26.	Brinda Landar	230	52	118	79.	Jagahnoo	112	44	110
27.	Chack Rakwalan	191	50	116	80.	Jakhan	92	42	110
28.	Chak Bhagta	173	48	114	81.	Jar	71	42	108
29.	Chakhar	70	42	108	82.	Jib	151	46	114
30.	Chalayar	23	38	104	83.	Jig	32	40	106
31.	Champari	11	38	104	84.	Johan	117	44	112
32.	Chandwa	185	48	116	85.	Kah Jagir	95	44	110
33.	Chani	135	46	112	86.	Kahri	41	40	106
34.	Chanthal	94	44	110	87.	Kahsadotran	107	44	110
35.	Charat	45	40	106	88.	Kakrial	175	48	114
36.	Charee	97	44	110	89.	Kalar Himti	81	42	108
37.	Chatara	56	40	108	90.	Kalsot	204	50	116
38.	Cheunti	8	38	104	91.	Kalta	161	48	114
39.	Chhapar	119	44	112	92.	Kandiyar	172	48	114
40.	Chirdi	6	38	104	93.	Kansal	231	52	118
41.	Chulna	203	50	116	94.	Karlah	24	38	104
42.	Dabriah	193	50	116	95.	Karlahi Kangloo	102	44	110
43.	Dalah	90	42	110	96.	Karlahi Suki	101	44	110
44.	Damnot	212	50	118	97.	Karli Khalki	130	46	112
45.	Dandota	232	52	118	98.	Karmchi	66	42	108
46.	Dandyal	80	42	108	99.	Kashi Rah	129	46	112
47.	Darsooh	144	46	112	100.	Kati	226	52	118
48.	Deli Chak	77	42	108	101.	Kawa	127	46	112
49.	Dhal-Par	116	44	112	102.	Kharwa	36	40	106
50.	Dhandhar	40	40	106	103.	Khetriar	18	38	104
51.	Dhanoo	188	50	116	104.	Khetriar	150	46	114
52.	Dhanori	79	42	108	105.	Kithar	5	38	104
53.	Dhargadian	44	40	106	106.	Kithir Jagir	3	38	104

S. No.	Name of Village	Page No.			S. No.	Name of Village	Page No.		
		1971 Location Code No.	Village Directory	Primary Census Abstract			1971 Location Code No.	Village Directory	Primary Census Abstract
107.	Kohsar	30	38	106	164.	Padanoo	160	48	114
108.	Kooh	120	44	112	165.	Pakhlai	47	40	106
109.	Kothri	198	50	116	166.	Pamote	177	48	116
110.	Kotijijan	164	48	114	167.	Pangara Jagir	64	42	108
111.	Kotla	222	52	118	168.	Pangara Khalsa	63	42	108
112.	Kotli Bala	50	40	106	169.	Panjar	199	50	116
113.	Kotli Pain	76	42	108	170.	Parand	215	50	118
114.	Kroha	126	46	112	171.	Pata	163	48	114
115.	Kud	13	38	104	172.	Pathi	62	40	108
116.	Kunkanyalan	186	48	116	173.	Patla	159	48	114
117.	Kuparla	125	46	112	174.	Preyan	137	46	112
118.	Kurd	10	38	104	175.	Prooh	179	48	116
119.	Kutler Bala	201	50	116	176.	Punwal	224	52	118
120.	Kutler Pain	223	52	118	177.	Purani Puti	220	52	118
121.	Kutwalt	26	38	106	178.	Radnot	211	50	118
122.	Ladan	52	40	106	179.	Rakh Jaghanoo	114	44	110
123.	Ladda	197	50	116	180.	Rakh Kathila	85	42	108
124.	Ladha	59	40	108	181.	Rakh Kotli	51	40	106
125.	Lali	208	50	118	182.	Rakh Nehranal	192	50	116
126.	Lansi	72	42	108	183.	Rakh Sansooh	75	42	108
127.	Leray	53	40	106	184.	Rakh Tenday	88	42	110
128.	Letyar	225	52	118	185.	Rakh Thanua	109	44	110
129.	Mada	2	38	104	186.	Rathian	133	46	112
130.	Majra Resyalan	229	52	118	187.	Rehambal	149	46	114
131.	Malhar	141	46	112	188.	Riti	121	44	112
132.	Mali	195	50	116	189.	Roun	143	46	112
133.	Malti	218	52	118	190.	Rount	84	42	108
134.	Mand	167	48	114	191.	Sadota	219	52	118
135.	Mandar Dusala	22	38	104	192.	Sambal	87	42	110
136.	Mandlot	14	38	104	193.	Samole	190	50	116
137.	Mandolat	123	44	112	194.	Samroli	7	38	104
138.	Mangote	153	46	114	195.	Sangot	16	38	104
139.	Manpa	140	46	112	196.	Sangur	100	44	110
140.	Mansar	67	42	108	197.	Sansooh	74	42	108
141.	Mansooh	104	44	110	198.	Sarahd	31	38	106
142.	Manta	57	40	108	199.	Satyalta	43	40	106
143.	Mantali	35	40	106	200.	Seer	110	44	110
144.	Manun	180	48	116	201.	Sen Brahmana	165	48	114
145.	Margana	20	38	104	202.	Sen Thakran	166	48	114
146.	Maror	113	44	110	203.	Serli	178	48	116
147.	Meer	200	50	116	204.	Sewail	96	44	110
148.	Megain	152	46	114	205.	Sewna	42	40	106
149.	Mela	158	48	114	206.	Shajalta	83	42	108
150.	Mohar	55	40	106	207.	Sial Jattan	73	42	108
151.	Mongari	206	50	118	208.	Sial Salon	103	44	110
152.	Mumi	196	50	116	209.	Sira Kotla	170	48	114
153.	Mutal	189	50	116	210.	Sorap	65	42	108
154.	Nagrota	132	46	112	211.	Sudh Mahadev	29	38	106
155.	Nali Nika	214	50	118	212.	Sue	86	42	110
156.	Naror	60	40	108	213.	Sule	174	48	114
157.	Narsooh	9	38	104	214.	Sumdrani	187	50	116
158.	Nelay	184	48	116	215.	Sunal	115	44	110
159.	Nuglta	39	40	106	216.	Sunthan	138	46	112
160.	Nuha	99	44	110	217.	Sutain	136	46	112
161.	Omala	93	42	110	218.	Takoli	155	46	114
162.	Omara	82	42	108	219.	Talan	181	48	116
163.	Pachot	15	38	104	220.	Thanda Pader	131	46	112

S. No.	Name of Village	1971 Location Code No.	Page No.	
			Village Directory	Primary Census Abstract
221.	Thanua	108	44	110
222.	Thatha Kot	210	50	118
223.	Thil	142	46	112
224.	Thli	98	44	110
225.	Tikri	168	48	114
226.	Tirshi	61	40	108

S. No.	Name of Village	1971 Location Code No.	Page No,	
			Village Directory	Primary Census Abstract
227.	Tope	157	48	114
228.	Tordi	58	40	108
229.	Treenmeari	176	48	116
230.	Ushneha	228	52	118
231.	Ush Suba	227	52	118
232.	Usooh	48	40	106

## ALPHABETICAL LIST OF VILLAGES

## REASI TEHSIL

S. No.	Name of Village	Page No.			S. No.	Name of Village	Page No.		
		1971 Location Code No.	Village Directory	Primary Census Abstract			1971 Location Code No.	Village Directory	Primary Census Abstract
1.	Aghar Balian	66	60	130	54.	Dosanoon	71	60	130
2.	Aghar Jitoo	48	58	128	55.	Gabbar	168	66	136
3.	Akhli	37	58	128	56.	Gahi Jagir	122	62	134
4.	Alyah	139	64	134	57.	Gajoor	130	64	134
5.	Anji	57	58	130	58.	Gan	91	60	132
6.	Arli Hansali	39	58	128	59.	Gangas	79	60	130
7.	Atrana Kot	24	56	126	60.	Garan	34	58	128
8.	Bakal	17	56	126	61.	Garan Jagir	107	62	132
9.	Balda	18	56	126	62.	Garan Khalsa	78	60	130
10.	Baldhanoon	160	66	136	63.	Garhi	165	66	136
11.	Bamliā	135	64	134	64.	Gharhoon Kote	6	56	126
12.	Bandhar	156	66	136	65.	Ghialah	60	58	130
13.	Batan	46	58	128	66.	Ghoorah	150	64	136
14.	Bayoolian	129	64	134	67.	Gondali	158	66	136
15.	Bayoota	151	64	136	68.	Gram Baryotran	61	58	130
16.	Berigalah	146	64	136	69.	Gudar Jagir	111	62	132
17.	Bhabar Brahmana	73	60	130	70.	Gudar Khalsa	112	62	132
18.	Bhabar Rosyālan	72	60	130	71.	Harot Kot	22	56	126
19.	Bhaga	52	58	128	72.	Hut	35	58	128
20.	Bhagate Jagir	120	62	134	73.	Jadh	87	60	132
21.	Bhagate Khalsa	119	62	134	74.	Jambri	76	60	130
22.	Bhambla	118	62	134	75.	Jardhi	95	62	132
23.	Bhangal	33	58	128	76.	Jij	170	66	136
24.	Bharakh	131	64	134	77.	Jirhi	75	60	130
25.	Bidha	63	60	130	78.	Kaharwah	53	58	128
26.	Biji Pur	67	60	130	79.	Kakrahah	167	66	136
27.	Chakal Hawalan	172	66	136	80.	Kalah	133	64	134
28.	Chakal Saltha	173	66	136	81.	Kala Kot	134	64	134
29.	Chamyara	55	58	128	82.	Kanah	104	62	132
30.	Chankah	166	66	136	83.	Kanjli	47	58	128
31.	Charala Kot	26	56	128	84.	Kanotah	155	64	136
32.	Chaura Kot	14	56	126	85.	Kansar	13	56	126
33.	Chhandi	145	64	134	86.	Kans Brahmana	81	60	130
34.	Chhapanoon	43	58	128	87.	Kans Khasan	82	60	130
35.	Chhitar	80	60	130	88.	Karin	56	58	130
36.	Dab Jagir	108	62	132	89.	Kathian	126	64	134
37.	Dab Khalsa	106	62	132	90.	Khanyarhi	96	62	132
38.	Dadooda	123	62	134	91.	Kharah	97	62	132
39.	Danga Kot	27	56	128	92.	Kharal	83	60	130
40.	Daroon	99	62	132	93.	Kharoti Jagir	116	62	134
41.	Dehyarhi	136	64	134	94.	Khera Lehar	127	64	134
42.	Dera Baba Bandha	74	60	130	95.	Kheri Kot	23	56	126
43.	Devī Garh	28	56	128	96.	Kolsar	88	60	132
44.	Dhaki Kote	177	66	138	97.	Kote Jagir	125	64	134
45.	Dhalyoot	138	64	134	98.	Kothroo	7	56	126
46.	Dhalyoot	154	64	136	99.	Kotla	142	64	134
47.	Dhanori	40	58	128	100.	Kotli	10	56	126
48.	Dhanwan	90	60	132	101.	Kotli Bajialan	44	58	128
49.	Dharan	161	66	136	102.	Kotli Manotrian	54	58	128
50.	Dharvishnu Devi	30	56	128	103.	Kulhar	101	62	132
51.	Dhrangali	5	56	126	104.	Kun Daroorian	38	58	128
52.	Dogalah Kalan	64	60	130	105.	Kund Kanahrhi	98	62	132
53.	Dogalah Khurd	65	60	130	106.	Kundrah	51	58	128

S. No.	Name of Village	Page No.			S. No.	Name of Village	Page No.		
		1971 Location Code No.	Village Directory	Primary Census Abstract			1971 Location Code No.	Village Directory	Primary Census Abstract
107.	Ladha	174	66	136	143.	Sadhote	115	62	132
108.	Lamsora	12	56	126	144.	Sahri	3	56	126
109.	Latoori	41	58	128	145.	Sailanjan	162	66	136
110.	Lehrh	103	62	132	146.	Salal	19	56	126
111.	Letar	113	62	132	147.	Salone	94	62	132
112.	Lodcha	157	66	136	148.	Samadkhad	21	56	126
113.	Majra Kund	105	62	132	149.	Samaharh	152	64	136
114.	Malel	84	60	130	150.	Sangar	144	64	134
115.	Mangahi Jagir	121	62	134	151.	Sanmukh	9	56	126
116.	Mansooh	50	58	128	152.	Sarangdhar	15	56	126
117.	Marhi	62	58	130	153.	Sarna	42	58	128
118.	Marhi	89	60	132	154.	Saroon	45	58	128
119.	Mataa	147	64	136	155.	Sarot Kot	2	56	126
120.	Nagar	92	60	132	156.	Ser Meghan	20	56	126
121.	Namal	148	64	136	157.	Sersand Owan	16	56	126
122.	Nambal	68	60	130	158.	Shah Pur	85	60	130
123.	Narkote	175	66	136	159.	Sila	69	60	130
124.	Palasah	164	66	136	160.	Snarhian	141	64	134
125.	Panasa	70	60	130	161.	Sokitar	58	58	130
126.	Panasa	159	66	136	162.	Sujandhar	11	56	126
127.	Pandhal	77	60	130	163.	Sujan Pur	137	64	134
128.	Pangath	36	58	128	164.	Sukhal Ghat	29	56	128
129.	Parta	93	60	132	165.	Sungal	110	62	132
130.	Pattian	171	66	136	166.	Syal Sagarh	25	56	126
131.	Phagoorhi	8	56	126	167.	Talwarah	86	60	132
132.	Pharthal	32	58	128	168.	Tanda	49	58	128
133.	Poorah Jagir	132	64	134	169.	Taryool	124	62	134
134.	Pouni	100	62	132	170.	Thakara Kot	149	64	136
135.	Prankote	176	66	138	171.	Thanole	153	64	136
136.	Purana Droorh	31	56	128	172.	Thanpal	163	66	136
137.	Puria	102	62	132	173.	Thid	114	62	132
138.	Ransoo	143	64	134	174.	Thiroo	140	64	134
139.	Ratnot	1	56	126	175.	Thub	169	66	136
140.	Reyala Jagir	109	62	132	176.	Toot	4	56	126
141.	Sadheen	128	64	134	177.	Tranth	59	58	130
142.	Sadheri Jagir	117	62	134					

## ALPHABETICAL LIST OF VILLAGES

## GOOL GULAB GARH TEHSIL

S. No.	Name of Village	Page No.			S. No.	Name of Village	Page No.		
		1971 Location Code No.	Village Directory	Primary Census Abstract			1971 Location Code No.	Village Directory	Primary Census Abstract
1.	Arhbais	8	70	142	40.	Kalimasta	28	70	144
2.	Arnas	55	72	144	41.	Kanthan	54	72	144
3.	Ashmar	43	72	144	42.	Kanthi	60	72	146
4.	Baddar	7	70	142	43.	Khanikot	48	72	144
5.	Bana	67	74	146	44.	Khorh	16	70	142
6.	Bandan	41	72	144	45.	Kundradhan	76	74	146
7.	Bathoie	24	70	142	46.	Lar	15	70	142
8.	Bhagankot	4	70	142	47.	Larh	11	70	142
9.	Bharmeli	66	74	146	48.	Mahakund	38	72	144
10.	Bhehindasa	30	70	144	49.	Mahore	20	70	142
11.	Bhransal	14	70	142	50.	Majrakund	78	74	146
12.	Budhan	27	70	144	51.	Malas	23	70	142
13.	Chaklas	26	70	144	52.	Malikot	3	70	142
14.	Chana	64	74	146	53.	Mamankot	77	74	146
15.	Chandial Kot	75	74	146	54.	Matlot	56	72	146
16.	Chassana	70	74	146	55.	Mawalkot	42	72	144
17.	Chassot	6	70	142	56.	Nandkot	1	70	142
18.	Chhachhwah	36	72	144	57.	Nehosi	65	74	146
19.	Chilad	58	72	146	58.	Neoch	9	70	142
20.	Dalwah	39	72	144	59.	Saldhar	25	70	142
21.	Dandakot	5	70	142	60.	Sangaldan	40	72	144
22.	Darham	31	70	144	61.	Sangli Kot	73	74	146
23.	Dehdah	34	72	144	62.	Sarh	19	70	142
24.	Dewal	12	70	142	63.	Sarsot	2	70	142
25.	Dhanorh	49	72	144	64.	Sarthala	47	72	144
26.	Dhansal	51	72	144	65.	Sawalkot	46	72	144
27.	Dharot	52	72	144	66.	Shadool	17	70	142
28.	Dubri	62	72	146	67.	Shajroo	21	70	142
29.	Dugha	50	72	144	68.	Sher Garhi	74	74	146
30.	Famroot	45	72	144	69.	Shibras	10	70	142
31.	Gool	33	72	144	70.	Shikari	63	74	146
32.	Gulab-Garh	13	70	142	71.	Sripura	44	72	144
33.	Gundi	29	70	144	72.	Thalkot	71	74	146
34.	Hamusan	72	74	146	73.	Thatharka	37	72	144
35.	Handar	57	72	146	74.	Thiloo	61	72	146
36.	Hassot	68	74	146	75.	Thuru	59	72	146
37.	Ind	35	72	144	76.	Tuksan	18	70	142
38.	Jamaslan	22	70	142	77.	Tuli	69	74	146
39.	Judda	53	72	144	78.	Wanding	32	72	144

PART X-A  
TOWN AND VILLAGE  
DIRECTORY





## INTRODUCTORY NOTE ON TOWN AND VILLAGE DIRECTORY

### **Origin and growth of District Census Handbooks**

The District Census Handbooks were published for the first time in 1951 as part of the Census publication programme in almost all States of India except Jammu and Kashmir where due to unsettled conditions prevailing in the wake of Pakistani invasion of 1947-48, no Census could be undertaken and no data was collected for the decade 1941-51. Even prior to 1951, some States used to produce District Census Statistics. No attempt of the kind appears to have been made in Jammu and Kashmir in an uninterrupted manner. The usual practice prevailing was to publish the population figures on the basis of communities and adding other details in the two parts of the General Report. From 1951 onwards information provided in the P. C. A. was built up on 8 livelihood classes. The series of District Census Handbooks taken up for the first time at the 1951 Census fulfilled a long-felt need. These gave out not only the data contained in P. C. A. according to the new classification but included a succinct account of the district and its people, census tables and a host of other data covering such topics as housing, communication, education, public health etc. regarding each town and village of the district. At the 1961 Census, a uniform frame was adopted adding a lot more useful information in the volumes which were besides supplemented with maps, tables etc.

### **Scope of 1971 District Census Handbooks**

Further improvements have been effected to the series at this Census not only by way of enlarging their scope and content but presenting the data in three parts A, B and C, with parts A and B consisting of Town and Village Directories and P. C. A. respectively fused into one volume. This departure in the earlier method of presentation is intended to eliminate delay and make readily available information reach the data-users in advance of part C of series containing administrative statistics etc., the collection of which is bound to take time. Let us make a brief mention of the scope of each part :

### **Part A : Town and Village Directory**

It furnishes information about each town and village of the district. The Town Directory covers such items as status of civic administration, growth of population since 1901, functional characteristics of the towns at the 1961 and 1971 Censuses, physical aspects and location, civic finances, civic and other amenities, medical, educational, recreational and cultural facilities, trade, industry, commerce and banking facilities and distribution of population by religion.

The Village Directory portion gives particulars of amenities available in each village of the district in the matter of educational and medical institutions ; power supply ; drinking water ; post and telegraph facilities ; communication ; particulars of land use statistics ; and places of religious, historical and archaeological importance in the village.

### **Part B : Primary Census Abstract**

This part of the publication is exclusively based on 1971 Census data. It provides information in respect of each village and ward/mohalla of a town in the district in respect of its area ; number of residential houses ; number of households ; total population with sex-wise break up ; scheduled caste population ; literate and educated persons and working population by nine industrial categories and non-working population.

### **Part C : Administrative Statistics and Report**

This part of the District Census Handbook which will come out as a separate volume will incorporate administrative statistics and census tables. An analytical report indicating the socio-economic and demographic changes the district has experienced during the last decade.

## **TOWN DIRECTORY**

The Town Directory which consists of seven statements is supplemented with an Appendix giving all the towns of the district arranged according to their location code numbers. Before explaining the contents of each statement it appears necessary to mention what is the Census concept of a town :

A standard definition of town was evolved for the first time at the 1961 Census and adopted with slight modification for 1971 Census also. Under this definition, the following were to be treated as urban units :

- a) all places with a Municipality, Corporation, or Town Committee or a Notified Area or a Cantonment Board irrespective of their population and other characteristics.
- b) all other places satisfying the following tests :
  1. an area/village whose population is not below 5,000 ;
  2. an area/village whose  $\frac{3}{4}$ th of male working population consists of non-agriculturists ; and
  3. an area which has a density of not less than 1,000 persons per sq. mile (390 persons per km<sup>2</sup>).

Under this definition while all the towns of the district fulfil the condition at (a), it is only Udhampur which satisfies all the criteria at (b). In 1961 Census, the district had 4 urban areas, namely Katra, Ramnagar, Reasi and Udhampur but during the last decade their number has risen from 4 to 5 with Chenani having been notified in 1970. Four out of 5 towns viz; Chenani, Katra, Ramnagar, and Reasi belong to Class VI with population in each case being below 5,000. Udhampur is the only class IV town with a population exceeding 16,000 persons.

We may now attempt to give a broad appraisal of the data incorporated in the 7 statements of the Town Directory.

#### STATEMENT—I

This statement which consists of 15 columns gives the data in respect of each town of the district on civic administration status as in 1970, growth history of towns since 1901 and functional characteristics of towns as at 1961 and 1971 Censuses.

The civic administration status of each town in the district has been recorded in column 5 of the statement with the use of the following abbreviations :

<i>Status</i>	<i>Abbreviation</i>
1. Notified Area Committee	N.A
2. Town Area Committee	T.A

While retracing the chronological history of towns of the district as indicated in columns 6-13 of the statement, it will be seen that all the 5 towns of the district viz; Chenani, Katra, Ramnagar, Reasi and Udhampur have acquired their urban status in 1911. Except Chenani and Katra, all of them have been able to maintain their status uninterruptedly for all the decades ending 1971. Chenani after its emergence as a town in 1911, was declassified in 1921 and reappeared as notified area only at the 1971 Census. Katra, on the other hand, was declassified in 1921 but reappeared in 1931 to continue in the urban list till today.

Columns 12 and 13 of the statement indicate that during the last decade, the urban population has increased by 12,002 persons, giving out a decennial growth rate of 73.11%. Coming to individual towns, it will be seen that excepting Katra town which has recorded a growth rate of 116.81%, the highest among all the towns of the district, all other towns have returned growth rates well below the district urban rate.

The information incorporated in columns 14 and 15 of the statement is in respect of functional characteristics of the towns as at 1961 and 1971 Censuses. This information has a special significance for administrative agencies as it reveals functional traits of towns in such wide ranging fields as commerce, industry, transport, communications, administration, construction, education etc. The method used for determining the functional traits of a town is based on the one adopted in 1961.

According to this method, the total workers of a town classified into nine industrial categories are re-classified into the following 5 broad groups:

<i>Group</i>	<i>Categories</i>
1. Primary Activity	I+II+III+IV
2. Industry	Va+Vb+VI
3. Trade and Commerce	VII
4. Transport	VIII
5. Other Services	IX

If the proportion of workers under any of the above categories is 40% or more, the town has been treated as mono-functional e.g. Industrial, Commercial, Transport etc.

If, on the other hand, the proportion under any of the categories is less than 40%, but when combined with the next predominant category,

comes to 60% or more, the town has been designated as bi-functional like Industry-cum-Services, Trade and Commerce-cum-Transport etc.

Similarly, if the proportion of any two predominant categories does not come to 60%, then the third predominant category is combined to form 60% or more, the town is classified as tri-functional like Primary Activities-cum-Industry-cum-Services etc.

On the basis of above frame-work, it will be seen that in 1961 Census the district had two mono-functional and two bi-functional towns but during the last ten years, the position has taken a progressive turn in that the two bi-functional towns viz ; Katra and Ramnagar have become tri-functional and of the two mono-functional towns, one namely Reasi has become bi-functional while the other one, Udhampur, has not experienced any functional change.

The following table gives the distribution of towns by functional categories :

**TABLE NO. 1**

<i>Functional Category, 1971</i>	<i>No. of Towns</i>
1. One characteristic	
a) Services	1
2. Two characteristics	
a) Industry-cum-Services	1
3. Three characteristics	
a) Industry-cum-Trade and Commerce-cum-Services	2
b) Primary Activities-cum-Trade and Commerce-cum-Services	1
Total	5

#### **STATEMENT—II**

This statement which is spread over 13 columns reveals physical and locational aspects of towns of the district. Under physical aspects are given rainfall (in mms.) and maximum and minimum temperature (in centigrade). The statement also gives the distance of the town from the nearest

city with a population of 1 lakh and more, distance from the State, District and Tehsil Headquarters, from the Railway Station and bus route. It also indicates navigable river/canal, within 10 kms. and the sea port within 50 kms.

The details relating to rainfall, maximum and minimum temperature have been obtained from the respective Town/Notified Area Committees.

The district which occupies intermediate position between Outer Hills and Jhelum valley, includes both high and low altitude areas. The former experience heavy snow-falls and severe cold in winter and the latter are known for scorching heat akin to Jammu areas. In this category are included the towns of Katra, Ramnagar, Reasi and Udhampur. The district receives an average rainfall of 1,925.919 mms. or 75".81. In fact Ramnagar, one of the tehsils of the district, receives the largest quantity of rain among all the tehsils of the State.

Jammu with a population of over 1 lakh is the nearest city for all the towns of the district.

It is significant to note that all the towns of the district enjoy bus route facilities. There is no navigable river/canal in the district. Jammu which has recently been connected by rail is the nearest railway station for all the towns of the district.

#### **STATEMENT—III**

This statement highlights the budgetary picture as in 1968-69 of various towns of the district. The statement has two distinct parts; Part I which extends over columns 3 to 9 indicate receipts under different heads like receipt through taxes, receipt derived from municipal property, Government grants, loans, advances and other sources. The second part comprising columns 10-16 covers expenditure under different heads like general administration, public health, public institution and others.

The following table gives the per capita receipt and expenditure by size class of towns :

TABLE NO. 2

## Per Capita Receipt and Expenditure by size class of Towns

S. No.	Size class of Town	Total No. of towns	Per Capita							
			Receipt (Rs.)			Expenditure (Rs.)				
			Total receipt	Receipt through taxes etc.	Receipt from all other sources	Total expenditure	Expenditure on public health and conveniences	Expenditure on public institution	Expenditure on all other aspects	
1	2	3	4	5	6	7	8	9	10	
	Class IV									
1.	10,000 to 19,999	1	12.61	10.94	1.67	10.22	1.23	..	8.99	
	Class VI									
2.	Below 5,000	4	17.83	15.55	2.28	14.86	1.38	..	13.48	

The table brings out prominently the fact that per capita receipt as well as expenditure is higher in lower size class towns with population below 5,000 than in towns with a population between 10,000 to 19,999. This is borne out by the per capita receipt and expenditure figures of Rs. 17.83 and Rs. 14.86 respectively in the case of 4 class VI towns as against the corresponding figures of Rs. 12.61 and Rs. 10.22 in the case of Udhampur, the lone class IV town of the district.

There is no expenditure on public institutions, indicating thereby that paucity of resources are still a great handicap in restricting the scope of activity of the local bodies in such specific fields.

**STATEMENT—IV**

This statement which consists of 16 columns provides information in respect of each town of the district about civic and other amenities. It encompasses information on length of road under active supervision of the local bodies; system of sewerage; number and type of latrines; method of disposal of night soil; source and capacity of protected water supply; availability of fire-fighting services and number of electrical connections by types.

The number of abbreviations used in the statement are amplified below :

Column 4	Abbreviation
System of sewerage/drainage	
1. Pucca drainage	PD
2. Kutcha drainage	KD

*Column 8*

Method of disposal of night soil

- |                   |    |
|-------------------|----|
| 1. Wheel Barrows  | WB |
| 2. Hand Carts     | H  |
| 3. Dumping System | DS |
| 4. Trench System  | TR |

*Column 9*

Source of protected water supply

- |              |    |
|--------------|----|
| 1. Nallah    | N  |
| 2. Spring    | S  |
| 3. Tube Well | TW |

**Roads :**

As already mentioned, column 3 of the statement indicates such roads as are exclusively maintained by the local bodies. The total road length maintained by the local bodies in all the towns of the district does not exceed 24 kms. Ramnagar is the only town in the district where no road appears to be under the direct supervision of the Notified Area Committee.

**System of Sewerage/Drainage**

There are no underground sewers existing in the towns of the district. The draining system, in vogue, consists of pucca and kutcha drains.

**Sanitation :**

The system of sanitation is still very abnoxious and archaic. There are no water-borne latrines available in any town of the district except two in Katra. This calls for urgent attention on the part of the authorities for conversion of existing service into water-borne latrines.

The night soil in the towns is removed to reception centres by means of hand carts and from these centres, it is removed beyond urban limits by municipal trucks or wheel barrows, where it is dumped in deep dug trenches.

#### Water Supply :

All the towns of the district enjoy protected drinking water facilities. Nallah or spring water is utilised for supplementing the water supply which at present is far too short in practically every town.

#### Fire-Fighting Facilities :

Except Udhampur, none of the towns of the district is provided with fire-fighting facilities.

#### Electricity :

All the towns of the district are electrified. Udhampur town which is the seat for district headquarter has only 29 industrial connections and in all other towns, connections of this class are almost non-existent. This is an indication that the district is still steeped in industrial backwardness.

#### STATEMENT—V

This statement discloses the extent to which educational, medical, recreational and cultural facilities were available in 1969 in each town of the district. Under medical facilities are mentioned type of institution and number of beds available. Under educational amenities are covered different types of educational institutions. The statement also provides information about recreational and cultural facilities like availability of stadia, cinema, drama halls and libraries.

The following abbreviations have been used in the statement to facilitate presentation :

<i>Column 3</i>	<i>Abbreviation</i>
Type of medical institution	
1. Hospital	H
2. Dispensary	D
3. T. B. Clinic	TBC
4. Health Centre	HC
5. Family Planning Centre	FC
6. Leprosy Hospital	LH

#### *Column 5*

Type of College	
1. Arts and Science College	AS

There is one hospital, 4 health centres, one dispensary, one leprosy hospital, one T. B. clinic, and one family planning centre to cater to medical facilities in the urban sector of the district. Coming to individual towns, it will be seen that there is no town without one or the other type of medical facility. However, only Udhampur, the seat of district headquarter, alone enjoys facilities of a full-fledged hospital. Four towns viz ; Chenani, Katra, Ramnagar and Reasi have health centres. Facilities for treatment of leprosy are available in Ramnagar town. Katra which is a famous pilgrimage centre, has a dispensary besides one health centre. The following table gives the number of beds available per 1,000 population in each town :

**TABLE NO. 3**

#### **Medical Facility**

Sl. No.	Name of Town	No. of beds in medical institution	No. of beds per 1,000 population
1	2	3	4
1.	Chenani	15	11.2
2.	Katra	15	4.5
3.	Ramnagar	15	4.3
4.	Reasi	15	3.9
5.	Udhampur	50	3.1
<b>Total</b>		<b>110</b>	<b>3.9</b>

It will be seen that there are in all 110 medical beds available in the urban sector of the district which makes a proportion of 3.9 beds per 1,000 population. Udhampur, the seat of district headquarter with 3.1 beds per 1,000 population stands lowest in this respect among all the towns of the district. In all other towns, the ratio of beds per 1,000 population is above the district average.

Udhampur town alone in the district is provided with a college with facilities for catering to education in arts and science upto the degree level. Being the only institution of this type in the district, it is subject to ever increasing pressure in meeting the post-matric requirements of not only of urban sector but the rural sector also.

Primary and secondary school facilities are provided by 8 High/Higher Secondary Schools, 3 Junior Secondary/Middle Schools, 7 Primary Schools and 4 other schools. It may be mentioned here that all the towns of the district are provided with high/higher secondary schools with Katra, Reasi and Udhampur having 2 each.

The following table gives the school-population ratio obtaining in each town of the district.

**TABLE NO. 4**

Sl. No.	Name of Town	Number of Schools per 1,000 population		
		Number per 1,000 population		
		Higher Secondary/High Schools	Junior Secondary/Middle Schools	Primary Schools
1	2	3	4	5
1.	Chenani	0.74	0.74	0.74
2.	Katra	0.60	..	0.30
3.	Ramnagar	0.29	0.29	1.15
4.	Reasi	0.51	..	..
5.	Udhampur	0.12	0.06	0.06
	Total	0.28	0.11	0.25

It will be seen that average number of higher secondary/high schools is only 0.28 per 1,000 population and that of junior secondary/middle and primary schools is 0.11 and 0.25 per 1,000 population respectively. It apparently indicates that the number of different types of educational institutions are not sufficiently adequate to meet the growing rush for admissions.

The backwardness of the district in the matter of recreational and cultural facilities can be measured from the fact that with the exception of Udhampur and Ramnagar, the former having 3 cinema halls and one drama hall and the latter one drama hall, no town of the district has a stadium, cinema or other recreational facilities. There are in fact 6 public libraries in the urban sector of the district, of which Udhampur town has 2 libraries and the rest one each.

#### STATEMENT—VI

This statement brings out the facilities of trade, commerce, industry and banking available in various towns of the district. The statement also gives the names of three most important commodities imported, exported and manufactured. Number of banks as also the number of agricultural and non agricultural credit societies functioning in the towns is also given in the statement.

While setting priority for the items to be included under import, export and manufacture columns, preference has been assigned to those commodities as could be linked with the reputational value of the towns concerned. It will be seen from the statement that barring the cases

of Udhampur, Ramnagar and Katra towns, no commodity of any substantial value is manufactured or exported from the urban part of the district. Udhampur has acquired a reputation for the export of mushrooms, pomegranate and viola serpens (Bunafsha). Among the items manufactured in this town, are trunks, chalks and guns. Ramnagar another town of the district exports locally prepared ghee, broad beans and potatoes. The particular species of broad beans grown in this town and its suburbs is known for its savoury taste and is therefore exported in considerable bulk to other parts of the State. Katra town besides being an important pilgrimage centre for Vaishno Devi also exports tea, onions and guave.

Till 1969 the banking facilities in the urban sector of the district were being catered to by 8 banks. Of these, as many as 4 were located in Udhampur town and of the rest, 2 were in Reasi and one each in the towns of Katra and Ramnagar.

The district draws blank in the matter of agricultural and non-agricultural credit societies. Except one agricultural credit society in Reasi, there is none in other towns of the district.

#### STATEMENT—VII

This statement consisting of 16 columns is exclusively based on data collected at the 1971 Census. It brings out the population of each town of the district on the basis of religion. As is apparent from the statement, all the towns of the district are multi-religious and the aggregate position emerges as under :

**TABLE NO. 5**

Religion	Urban Population by Religion	
	Urban Population	
	Total	Percentage
1	2	3
All religions	28,419	100.00
Buddhist	3	0.01
Christian	247	0.87
Hindu	25,465	89.61
Jain	4	0.01
Muslim	1,603	5.64
Sikh	1,096	3.86
Religion not stated	1	Negligible

Hindus constitute the most predominant religious group claiming 89.61% of the total urban population. Muslims with a percentage of 5.64%

follow. The remaining 4.75% is shared by other communities with Sikhs claiming 3.86% and Jains and Christians with 0.01 per cent each.

As in the district as a whole, Hindus predominate also in the towns of Katra and Ramnagar claiming a share of 95%. In all other towns their percentage is above 80 per cent. Barring Ramnagar where Hindus have returned a favourable sex ratio—939 females per 1,000 males—in all other towns, females are outnumbered by males. Numerically Muslims by and large form the second predominant religious group in all the towns of the district but their percentage to total population fluctuates between 3.8% and 4.2% though in the towns of Chenani and Reasi, their percentage stands at 14.9% and 11.6% respectively. In the matter of sex-ratio, Muslims come off worse than Hindus. This can be gauged from the fact that barring Ramnagar which has returned a sex ratio of 956 females per 1,000 males for this community, their sex ratio does not go beyond 718 females per 1,000 males in the case of other towns. Sikh community maintains the third position in all the towns of the district except Udampur where they constitute the second predominant religious group claiming 5.8% against 4.2% of the Muslim community. Like other communities, Sikhs also suffer from adverse sex ratio. Other communities viz; Christians and Buddhists are too small to qualify for any detailed mention here.

### VILLAGE DIRECTORY

This portion of the publication gives out details of amenities available in the field of education; medicine; power supply; drinking water; communication; post and telegraph facilities and land use pattern etc., in respect of each village of the rural sector of the district. The statement of the Directory has been supplemented with the following appendices:

Appendix—I: indicates tehsil-wise list of villages arranged in alphabetical order alongwith their 1971 location code numbers.

Appendix—II: gives tehsil-wise abstract of educational, medical and other amenities.

### Maps :

To add to the interest and usefulness of the publication, the following maps have also been incorporated :

- i) *District map* : depicting the location and boundaries of tehsils and towns within the district.
- ii) *Tehsil maps* : depicting location and boundaries of each village and town within the jurisdiction of the tehsil, besides illustrating by suitable symbols the population and other amenities available.

### Abbreviations :

As in the Town Directory, a number of abbreviations have been used in the Village Directory also, which are amplified below :

Column No.	Item	Abbreviations	
4	Patshala	PS	
	Maktabas	MKT	
	Primary School	Pr. S	
	Basic Activity School	BAS	
	Central School	CS	
	Middle School	Mid. S	
	Lower High School	LHS	
	High School	HS	
	Higher Secondary School	Hr. Sec	
5	Health Centre	HC	
	Dispensary	D	
	Family Planning Centre	FPC	
	Sub-Centre	SC	
	First Aid Centre	FAC	
6	Electrified	E	
	7	Tap	T
		Well	W
	Tube-Well	TW	
	Spring	SP	
	River	R	
	Stream	S	
	Tank	TK	
	Canal	C	
8	Pucca Road	PR	
	Kutch Road	KR	
	Navigable River	R	
9	Post Office	PO	
	Telegraph Office	TO	
	Post and Telegraph Office	POTO	
	Telephone	Phone	
12	Govt. Canal	C*	
	Non-Govt. Canal	C	
	River	R	
	Tube-Well	TW	
	Other than Canal and River	O	



**Number and Size of Villages :**

There are in all 624 villages in the district, of which 617 are inhabited and the remaining 7 uninhabited. They are administered under four tehsils viz; Ramnagar, Udhampur, Reasi and Gool Gulab Garh. The number of villages in each tehsil is given in the following table.

**TABLE NO. 6**

Sl. No.	Name of Tehsil	No. of villages		
		Total	inhabited	Un-inhabited
1	2	3	4	5
1.	Ramnagar	137	137	..
2.	Udhampur	232	227	5
3.	Reasi	177	175	2
4.	Gool Gulab Garh	78	78	..
	Total	624	617	7

Udhampur, which is also the district head-quarter, is the biggest tehsil of the district. Gool Gulab Garh, which came into existence as a tehsil during 1961-71, is the smallest tehsil of the district with its jurisdiction extending over only 78 villages. The following table gives the distribution of villages by their area.

**TABLE NO. 7**

Sl.No.	Area in acres	No. of villages
1	2	3
1.	50 or less	14( 2.24)
2.	51—100	25( 4.01)
3.	101—200	52( 8.33)
4.	201—500	100( 16.03)
5.	501—1,000	123( 19.71)
6.	1,001—2,000	131( 20.99)
7.	2,001—5,000	139( 22.28)
8.	5,001 & above	40( 6.41)
	Total	624(100.00)

NOTE—(Figures in brackets indicate percentage to total number of villages)

It will be seen that villages with an area size of less than 100 acres or more than 5,000 acres are very few—79 out of 624. On the other hand 493 or 79% villages of the district fall in an area range of 201 to 5,000 acres, the most predominant category being of villages of an area size of 2,001-5,000 acres.

**Educational Facilities :**

From out of a total of 617 inhabited villages of the district, 340 or 55.11% are provided with schools. This implies that there are still 277 or 44.89% inhabited villages in the district which are without even a primary school. Tehsil-wise break up of these villages is given in the following inset table :

**TABLE NO. 8**

Sl. No.	Name of Tehsil	No. of villages without a primary school	No. of un-inhabited villages
		3	4
1.	Ramnagar	37(27.01)	..
2.	Udhampur	132(58.15)	5
3.	Reasi	94(53.71)	2
4.	Gool Gulab Garh	14(17.95)	..
	Total	277(44.89)	7

NOTE :—(Figures in brackets indicate percentage to total number of inhabited villages in each tehsil)

It is indeed striking to note that Udhampur and Reasi tehsils are still very far behind with more than 50% of the villages being without even a primary school.

Inadequacy of educational facilities is better reflected by the fact that only 97 villages or 15.72% of the total inhabited villages of the district are provided with central/middle school facilities and only 30 villages or 4.86% of the total inhabited villages of the district have lower high/high/higher secondary schools.

The following table gives the distribution of villages having educational amenities by distance from the nearest town.

**TABLE NO. 9**

Sl. No.	Distance from the nearest town (in kms.)	Total No. of inhabited villages	Number of villages having		
			PS/MKT/Primary/Basic Activity Schools	Central/Middle Schools	Lower High/High/Higher Secondary Schools
1	2	3	4	5	6
1.	5 or less	97	34(35.05)	8(8.25)	3(3.09)
2.	6—10	99	35(35.35)	22(22.22)	6(6.06)
3.	11—15	70	31(44.29)	15(21.43)	1(1.43)
4.	16—25	105	47(44.76)	11(10.48)	6(5.71)
5.	26—50	168	75(44.64)	24(14.29)	8(4.76)
6.	51—100	78	53(67.95)	17(21.79)	6(7.69)
	Total	617	275(44.57)	97(15.72)	30(4.86)

NOTE :—(Figures in brackets denote percentage to total number of villages in each distance group).

The table discloses that the villages located farther away from a town are relatively better placed, than those nearer a town.

#### Medical Facilities :

Out of 617 inhabited villages of the district only 54 or 8.75% are provided with dispensaries.

Among the tehsils, Ramnagar with 18 or 13.14% of its inhabited villages covered with dispensaries is relatively better placed in the provision of medical facilities. Reasi, on the other hand, ranks at the bottom with only 6.29% of its villages provided with dispensaries. There are only 5 rural health centres in the district which implies that even now over 62,000 persons have to share a health centre in the rural part of the district. Similarly, there are only 8 family planning centres to attend to the whole rural population of the district.

The following table gives the distribution of medical institutions per 100 km<sup>2</sup>.

**TABLE NO. 10**

S. No.	Name of Tehsil	Village paper area (in km <sup>2</sup> )	No. of medical institutions of any kind	No. of medical institutions per 100 km <sup>2</sup> .
1	2	3	4	5
1.	Ramnagar	1,350.9	22	1.6
2.	Udhampur	1,078.7	18	1.7
3.	Reasi	814.3	15	1.8
4.	Gool Gulab Garh	1,052.0	13	1.2
	Total	4,295.9	68	1.6

It will be seen that while in all the tehsils the spread of medical institutions continues to be far too inadequate, Gool Gulab Garh is placed at the bottom of the district.

#### Electricity :

The data shows that in the year 1968-69, only 14 villages which make 2.27% of the total inhabited villages of the district stood electrified. These all came from Udhampur and Reasi tehsils. Ramnagar and Gool Gulab Garh tehsils continued to be wholly immersed in darkness.

The distribution of electrified villages by their distance from the nearest town is given below :

**TABLE NO. 11**

S. No.	Distance from the nearest town	Total No. of inhabited villages	No. of villages with electric power supply
1	2	3	4
1.	5 or less	97	4(4.12)
2.	6—10	99	3(3.03)
3.	11—15	70	3(4.29)
4.	16—25	105	3(2.86)
5.	26—50	168	1(0.60)
6.	51—100	78	..
	Total	617	14(2.27)

NOTE :—(Figures in brackets indicate percentage to total number of villages in each distance group)

The table shows that even closer proximity to a town has been of little advance in the extension of power supply to the district's rural areas. The reasons are obvious. The available power supply is far short of even the urban requirements. Power generation did not receive the priority it deserved during the earlier plans.

#### Drinking Water Facilities :

Like electricity protected water supply is also still a far cry for the villages of the district. 49 or 7.94% of the total inhabited villages of the district stand provided with this basic amenity. Again as in electricity, the tehsil of Gool Gulab Garh draws a complete nil in respect of protected drinking water also. Only 4 villages, 3 in Udhampur and one in Reasi use wells as a source of drinking water. The rest of the villages still depend either on springs, streams, nallahs and rainfed tanks.

#### Communication :

The backwardness of the district in the field of communication facilities can be realized from the fact that only 116 villages which make 18.8% of its total inhabited villages are connected with pucca roads and 151 villages which make 24.47% of the total are linked with kutcha roads. Gool Gulab Garh tehsil in toto is devoid of pucca roads and only 6 of its villages are covered with kutcha roads.

The following table gives the distribution of villages with different types of communication facilities by distance from the nearest town :

**TABLE NO. 12**

S. No.	Distance from the nearest town (in kms)	Total No. of inhabited villages	Number of villages connected by	
			Pucca roads	Kutchra roads
1	2	3	4	5
1.	5 or less	97	41(42.27)	17(17.53)
2.	6—10	99	25(25.25)	27(27.27)
3.	11—15	70	7(10.00)	13(18.57)
4.	16—25	105	12(11.43)	20(19.05)
5.	26—50	168	27(16.07)	56(33.33)
6.	51—100	78	4(5.13)	18(23.08)
Total		617	116(18.80)	151(24.47)

NOTE :—(Figures in brackets indicate percentage to total number of villages in each distance group).

**Post and Telegraph Facilities :**

Only 76 villages of the district are provided with post offices. They make 12.32% of the total inhabited villages. Telegraph facilities are available in only two villages in the district one each in Udhampur and Reasi tehsils and telephone facility in only one village of Udhampur tehsil.

The following table gives the distribution of post offices per 100 km<sup>2</sup>.

**TABLE NO. 13**

S. No.	Name of Tehsil	Total village paper area (in Km <sup>2</sup> )	No. of post offices	No. of post offices per 100 km <sup>2</sup>
1	2	3	4	5
1.	Ramnagar	1,350.9	20	1.48
2.	Udhampur	1,078.7	29	2.69
3.	Reasi	814.3	16	1.96
4.	Gool Gulab Garh	1,052.0	11	1.05
Total		4,295.9	76	1.77

It will be seen that at the district level there are 1.77 post offices per 100 km<sup>2</sup>. Among the tehsils, Udhampur is better placed with a ratio of 2.69 post offices per 100 km<sup>2</sup> followed by Reasi with a ratio of 1.96. The least ratio of 1.05 post offices per 100 km<sup>2</sup> is found in Gool Gulab Garh tehsil.

**Staple Food :**

Wheat constitutes the staple food and maize the co-staple food for most of the villages of the district though for individual tehsils the position is not uniformly so. In the case of Gool Gulab Garh tehsil, for instance, rice is the staple food. Similarly in the case of Ramnagar tehsil, rice is the co-staple food. The following table clarifies the position at the tehsil level :

**TABLE NO. 14**

S. No.	Name of Tehsil	Number of villages reporting staple food		
		Wheat	Maize	Rice
1	2	3	4	5
1.	Ramnagar	137	..	137
2.	Udhampur	222	222	12
3.	Reasi	165	147	12
4.	Gool Gulab Garh	31	47	78
Total		555	416	239

**Land Use :**

The total village paper area of the rural part of the district is 1,061,522 acres which makes a proportion of 94.69% to the corresponding geographical area. The cultivated land accounts for 16.34% of this area. The position in respect of other categories is as under :

1. Forests	... 43.28%
2. Cultivable waste	... 17.20%
3. Area not available for cultivation	... 23.18%

Of the total cultivated land in the district, only 7.54% is irrigated which implies that 92.46% of cultivated land is still dependent on natural rains.

The following table gives the percentage of cultivable waste land to average cultivated land per village by distance group from the nearest town :

TABLE NO. 15

S. No.	Distance from the nearest town (in kms.)	No. of villages	Total cultivated land (in acres)	Average cultivated land (in acres)	Total cultivable waste (in acres)	Average cultivable waste (in acres)	Percentage of average cultivable waste to average cultivated land per village (in acres)
1	2	3	4	5	6	7	8
1.	5 or less	97	18,770	193.50	13,527	139.45	72.07
2.	6—10	99	26,905	271.77	22,310	225.35	82.92
3.	11—15	70	19,094	272.77	27,149	387.84	142.19
4.	16—25	105	31,260	297.71	33,331	317.44	106.63
5.	26—50	168	47,775	284.37	50,052	297.93	104.77
6.	51—100	78	29,653	380.17	36,126	463.15	121.83
7.	Uninhabited villages	7	23	3.29	39	5.57	169.30
	Total	624	173,480	278.01	182,534	292.52	105.22

Normally it is to be expected that the cultivable waste should increase with increase in distance from the nearest town. This by and large holds good in the case of Udhampur district also,

except that the proportion in the case of villages located at a distance of 11-15 kms. from the nearest town is disproportionately higher than in the case of villages placed farther off.

# TOWN DIRECTORY



## APPENDIX

### Towns arranged according to location code numbers

Sl. No.	Name of Town	Population	Location Code No.	Name of Tehsil
1.	Ramnagar	3,484	6/I	Ramnagar
2.	Chenani	1,343	6/II	Udhampur
3.	Udhampur	16,392	6/III	Udhampur
4.	Katra	3,315	6/IV	Reasi
5.	Reasi	3,885	6/V	Reasi

**TOWN DIRECTORY**  
**STATEMENT-I**

**Status, Growth History and Functional Category of Towns**

Sl.No.	Name of Town	Location Code No.	Name of Tehsil	Civic Administration status in 1970	Population of the Town at the Censuses of								Functional Category	
					1901	1911	1921	1931	1941	1951	1961	1971	1961	1971
(1)	(2)	(3)	(4)	(5)	(6)	(7)	(8)	(9)	(10)	(11)	(12)	(13)	Census (14)	Census (15)
1.	Chenani	6/II	Udhampur	N.A.	..	639	( DECLASSIFIED )	1,343	..	..	..	..	Industry-cum-Trade & Commerce-cum-Services	..
2.	Katra	6/IV	Reasi	N.A.	..	828	Declassified	950	1,005	1,267	1,529	3,315	Services-cum-Primary Activities	Industry-cum-Trade & Commerce-cum-Services
3.	Ramnagar	6/I	Ramnagar	N.A.	..	2,073	1,977	1,904	2,442	2,324	2,207	3,484	Services-cum-Primary Activities	Primary Activities-cum-Trade & Commerce-cum-Services
4.	Reasi	6/IV	Reasi	N.A.	..	1,905	1,940	2,106	2,822	2,620	2,418	3,885	Services	Industry-cum-Services
5.	Udhampur	6/III	Udhampur	T.A.	..	2,360	2,390	3,633	4,666	7,464	10,263	16,392	Services	Services.

(.) = Not classified as town during relevant Census.



**TOWN DIRECTORY**  
**STATEMENT—II**

**Physical Aspects and Location of Towns, 1969**

Sl.No.	Name of Town	Physical Aspects			Name of and Road distance (Kms.) from							
		Annual rainfall (in m.m.)	Temperature (in centigrade) Maxi- mum (4) Mini- mum (5)	Nearest City with population of 1 lakh or more (6)	State H.Q. (7)	District H.Q. (8)	Sub-divisional H.Q./Tehsil H.Q. (9)	Railway Station (10)	Bus Route (11)	Navigable River/ Canal (if within 10 kms.) (12)	Sea Port (if within 50 kms.) (13)	
(1)	(2)	(3)	(4)	(5)	(6)	(7)	(8)	(9)	(10)	(11)	(12)	(13)
1.	Chenani	N.A.	N.A.	N.A.	Jammu (91)	Jammu (91) Srinagar (200)	Udhampur (29)	Udhampur (29)	Pathankote (192)	Chenani (0)	..	..
2.	Katra	2,146.0	40.0	5.0	Jammu (50)	Jammu (50) Srinagar (341)	Udhampur (54)	Reasi (29)	Pathankote (151)	Katra (0)	..	..
3.	Ramnagar	874.7	38.0	N.A.	Jammu (97)	Jammu (97) Srinagar (264)	Udhampur (35)	Ramnagar (0)	Pathankote (198)	Ramnagar (0)	..	..
4.	Reasi	1,315.0	N.A.	N.A.	Jammu (79)	Jammu (79) Srinagar (370)	Udhampur (141)	Reasi (0)	Pathankote (180)	Reasi (0)	..	..
5.	Udhampur	1,226.3	N.A.	N.A.	Jammu (62)	Jammu (62) Srinagar (229)	Udhampur (0)	Udhampur (0)	Pathankote (163)	Udhampur (0)	..	..

N.A. = Not Available.

# TOWN DIRECTORY

## STATEMENT-I

### Status, Growth History and Functional Category of Towns

Sl.No.	Name of Town	Location Code No.	Name of Tehsil	Civic Administration status in 1970	Population of the Town at the Censuses of										Functional Category	
					1901	1911	1921	1931	1941	1951	1961	1971	1961	1971		
(1)	(2)	(3)	(4)	(5)	(6)	(7)	(8)	(9)	(10)	(11)	(12)	(13)	Census (14)	Census (15)		
1.	Chenani	6/II	Udhampur	N.A.	..	639	(DECLASSIFIED)	1,343	..	..	..	..	..	Industry-cum-Trade & Commerce-cum-Services		
2.	Katra	6/IV	Reasi	N.A.	..	828	Declassified	950	1,005	1,267	1,529	3,315	Services-cum-Primary Activities	Industry-cum-Trade & Commerce-cum-Services		
3.	Ramnagar	6/I	Ramnagar	N.A.	..	2,073	1,977	1,904	2,442	2,324	2,207	3,484	Services-cum-Primary Activities	Primary Activities-cum-Trade & Commerce-cum-Services		
4.	Reasi	6/V	Reasi	N.A.	..	1,905	1,940	2,106	2,822	2,620	2,418	3,885	Services	Industry-cum-Services		
5.	Udhampur	6/III	Udhampur	T.A.	..	2,360	2,390	3,633	4,666	7,464	10,263	16,392	Services	Services.		

(.) = Not classified as town during relevant Census.

**TOWN DIRECTORY**

**STATEMENT—II**

**Physical Aspects and Location of Towns, 1969**

Sl.No.	Name of Town	Physical Aspects			Name of and Road distance (Kms.) from							
		Annual rainfall (in m.m.)	Temperature (in centigrade) Maximum (4) Minimum (5)	Nearest City with population of 1 lakh or more (6)	State H.Q.	District H.Q.	Sub-divisional H.Q./Tehsil H.Q.	Railway Station	Bus Route	Navigable River/ Canal (if within 10 kms.) (12)	Sea Port (if within 50 kms.) (13)	
(1)	(2)	(3)	(4)	(5)	(6)	(7)	(8)	(9)	(10)	(11)	(12)	(13)
1.	Chenani	N.A.	N.A.	N.A.	Jammu (91)	Jammu (91) Srinagar (200)	Udhampur (29)	Udhampur (29)	Pathankote (192)	Chenani (0)	..	..
2.	Katra	2,146.0	40.0	5.0	Jammu (50)	Jammu (50) Srinagar (341)	Udhampur (54)	Reasi (29)	Pathankote (151)	Katra (0)	..	..
3.	Ramnagar	874.7	38.0	N.A.	Jammu (97)	Jammu (97) Srinagar (264)	Udhampur (35)	Ramnagar (0)	Pathankote (198)	Ramnagar (0)	..	..
4.	Reasi	1,315.0	N.A.	N.A.	Jammu (79)	Jammu (79) Srinagar (370)	Udhampur (141)	Reasi (0)	Pathankote (180)	Reasi (0)	..	..
5.	Udhampur	1,226.3	N.A.	N.A.	Jammu (62)	Jammu (62) Srinagar (229)	Udhampur (0)	Udhampur (0)	Pathankote (163)	Udhampur (0)	..	..

N.A. = Not Available.

**TOWN DIRECTORY**  
**STATEMENT—III**  
**Municipal Finance, 1968-69**

Sl.No.	Name of Town	Receipt (Rs. ,00)				Expenditure (Rs. ,00)						Total Expenditure			
		Receipt through taxes etc.	Revenue derived from municipal properties & powers apart from taxation	Govt. grant	Loan	Advance	Other sources	Total Receipt	General Administration	Public safety	Public health & conveniences		Public works	Public institution	Others
(1)	(2)	(3)	(4)	(5)	(6)	(7)	(8)	(9)	(10)	(11)	(12)	(13)	(14)	(15)	(16)
1.	Chenani	180	..	50	10	..	9	249	57	..	10	..	..	164	231
2.	Katra	866	5	..	100	..	..	971	387	..	45	200	..	50	682
3.	Ramnagar	329	..	..	50	..	..	379	236	..	2	65	..	76	379
4.	Reasi	496	..	..	50	..	..	546	336	..	109	50	..	..	495
5.	Udhampur	1,793	36	..	200	..	38	2,067	1,125	..	202	189	..	160	1,676

# TOWN DIRECTORY

## STATEMENT—IV

### Civic and other Amenities, 1969

Sl.No.	Name of Town	Road length (in Kms.)	System of sewerage/drainage	No. of latrines		Method of disposal of night soil	Protected water supply		Fire-fighting service	Electrification (No. of connections)					
				Water borne	Service Others		Source	Capacity (in gallons)		Domestic	Industrial	Commercial	Road lighting	Others	
(1)	(2)	(3)	(4)	(5)	(6)	(7)	(8)	(9)	(10)	(11)	(12)	(13)	(14)	(15)	(16)
1.	Chenani	4.50	KD	..	..	..	DS/H	S	800	..	106	..	1	18	19
2.	Katra	2.50	PD	2	8	150	WB/DS/H	N	60,000	..	123	..	103	127	..
3.	Ramnagar	..	PD	..	5	..	WB/DS/H	S	100,000	..	228	1	82	70	1
4.	Reasi	14.50	PD	..	..	..	WB/DS/H	N	100,000	..	264	2	110	89	..
5.	Udhampur	2.50	PD	..	3	..	WB/DS/TR/H	S/TW/N	425,000	Yes	2,381	29	451	112	..

# TOWN DIRECTORY

## STATEMENT—V

### Medical, Educational, Recreational and Cultural Facilities in Towns, 1969

(Figures indicate number of units)

Sl.No.	Name of Town	Medical Facilities			Educational Facilities						Recreational and Cultural Facilities							
		Hospitals/ Dispensaries/ T.B. Clinics/ Health Centres/ Nursing Homes	Beds in medical institutions noted in Col.3	(3)	(4)	(5)	(6)	(7)	(8)	(9)	(10)	(11)	(12)	(13)	(14)	(15)	(16)	(17)
(1)	(2)																	
1.	Chenani	HC (1)	15	..	..	..	..	..	1	1	1	1	..	..	..	..	..	1
2.	Katra	HC (1) D (1)	15 ..	..	..	..	..	1	2	..	1	1	..	..	..	..	..	1
3.	Ramnagar	HC (1) LH (1)	15 ..	..	..	..	..	..	1	1	4	1	..	..	..	..	..	1
4.	Reasi	HC (1)	15	..	..	..	..	..	2	..	..	1	..	..	..	..	..	1
5.	Udhampur	H (1) FC (1) TBC (1)	50 .. ..	AS (1)	..	..	..	..	2	1	1	2	..	..	3	1	..	2

# TOWN DIRECTORY

## STATEMENT—VI

### Trade, Commerce, Industry and Banking, 1969

Sl.No.	Name of Town	Names of three most important commodities imported			Names of three most important commodities exported			Names of three most important commodities manufactured			No. of Banks	No. of agricultural credit societies	No. of non-agricultural credit societies
		1st (3)	2nd (4)	3rd (5)	1st (6)	2nd (7)	3rd (8)	1st (9)	2nd (10)	3rd (11)			
(1)	(2)												
1.	Chenani	Wheat	Building material	Cloth	..	..	..	..	..	..	..	..	..
2.	Katra	Wheat	Coal	Cloth	Tea	Onions	Guave	..	..	..	1	..	..
3.	Ramnagar	Cloth	Medicines	Food-grains	Ghee	Broad-beans (Rajmash)	Potatoes	..	..	..	1	..	..
4.	Reasi	Coal	Grocery	Building material	..	..	..	..	..	..	2	1	..
5.	Udhampur	Medicines	Iron/Tin	Cloth	Mushrooms (Guchhian)	Pomegranate Seeds (Anardana)	Viola-Serpens (Bunafsha)	Trunks	Chalks	Guns	4	..	..

**TOWN DIRECTORY**

**STATEMENT—VII**

**Population by Religion, 1971**

**R E L I G I O N**

Sl.No.	Name of Town	Buddhist		Christian		Hindu		Jain		Muslim		Sikh		Religion not stated	
		Male (3)	Female (4)	Male (5)	Female (6)	Male (7)	Female (8)	Male (9)	Female (10)	Male (11)	Female (12)	Male (13)	Female (14)	Male (15)	Female (16)
1.	Chenani	..	..	4	1	601	485	..	..	117	84	28	23	..	..
2.	Katra	1	..	8	5	1,670	1,480	..	..	92	33	15	11	..	..
3.	Ramnagar	..	..	1	..	1,708	1,603	..	..	68	65	20	19	..	..
4.	Reasi	..	..	32	34	1,781	1,553	..	..	275	175	19	16	..	..
5.	Udhampur	2	..	89	73	7,759	6,925	1	3	413	281	512	433	..	1
<b>Total</b>		<b>3</b>	<b>..</b>	<b>134</b>	<b>113</b>	<b>13,519</b>	<b>11,946</b>	<b>1</b>	<b>3</b>	<b>965</b>	<b>638</b>	<b>594</b>	<b>502</b>	<b>..</b>	<b>1</b>



# **VILLAGE DIRECTORY**

TEHSIL RAMNAGAR

**VILLAGE  
AMENITIES AND**

**TEHSIL RAMNAGAR**

Location Code No.	Name of the Village	Total area of the village (in acres)	Amenities available within the village					
			Educational	Medi- cal	Power supply	Drinking water	Com- muni- cations	Postal and Tele- graph
1	2	3	4	5	6	7	8	9
6/1/1	Dhar Suej	35,173	..	..	..	Sp	..	..
6/1/2	Jakhad	6,980	Pr. S. (1)	..	..	Sp	..	..
6/1/3	Dudu	3,777	Pr. S. (2)	D(1)	..	Sp	..	PO.
6/1/4	Pader	1,848	..	..	..	Sp	..	..
6/1/5	Pachound	6,985	Mid. S. (1) C. S. (1)	..	..	Sp	..	..
6/1/6	Chapper	6,618	Pr. S. (2)	..	..	Sp	..	..
6/1/7	Kella	3,805	..	..	..	Sp	..	..
6/1/8	Lodhna	4,634	..	..	..	Sp	..	..
6/1/9	Chhatriari	3,084	Pr. S. (1)	..	..	Sp	..	..
6/1/10	Reasli Thakari	3,700	Pr. S. (1)	..	..	Sp	..	..
6/1/11	Rotahal	422	..	..	..	Sp	..	..
6/1/12	Chakahal	2,523	Pr. S. (1)	..	..	Sp	..	..
6/1/13	Resali Gadarin	2,063	C. S. (1)	D(2)	..	Sp	..	..
6/1/14	Blotha Uppralla	5,230	Pr. S. (1)	..	..	Sp	..	..
6/1/15	Basant Garh	6,275	H. S. (1) Pr. S. (1)	D(1)	..	T	..	PO.
6/1/16	Ladhra	5,905	Pr. S. (1)	..	..	Sp	..	..
6/1/17	Rai Chak	626	Pr. S. (1)	..	..	Sp	..	..
6/1/18	Kadwa	5,225	..	..	..	Sp	..	..
6/1/19	Khanad	592	Mid. S. (1) Pr. S. (1)	..	..	Sp	..	PO.
6/1/20	Punara	1,041	Pr. S. (1)	..	..	Sp	..	..
6/1/21	Mang	4,211	Pr. S. (1)	..	..	Sp	..	..
6/1/22	Pleai	1,956	..	..	..	Sp	..	..
6/1/23	Siameri	2,956	Mid. S. (1)	..	..	Sp	..	..
6/1/24	Blotha Chagla	2,845	Pr. S. (1)	..	..	Sp	..	..
6/1/25	Jophar	4,928	Pr. S. (1)	..	..	Sp	..	PO.
6/1/26	Mottu	1,479	..	..	..	Sp	..	..
6/1/27	Chohan	4,300	..	..	..	Sp	..	..
6/1/28	Ghar Sawanabanj	5,068	Mid. S. (1)	D(1)	..	Sp	..	PO.
6/1/29	Lehair	3,196	Pr. S. (1)	..	..	Sp	..	..
6/1/30	Kiya	2,934	C. S. (1) Pr. S. (1)	D(1)	..	Sp	K.R.	PO.
6/1/31	Incha	2,644	..	..	..	Sp	..	..

## DIRECTORY

### LAND USE

Staple food	Land use (i.e. area under different types of land use in acres rounded to the nearest unit)					Nearest Town & distance (in kms.)	Day or days of the market/hat, if any held in the village	Remarks including any place of religious, historical or archaeological interest	Location Code No.
	Forest	Irrigated		Un-irrigated	Culturable waste				
10	11	12	13	14	15	16	17	18	1
Rice, Wheat	29,072	..	..	3	6,098	Bhaderwah (16)	..	..	1
Rice, Wheat	4,947	T (32) O (32)	459	736	806	Chenani (36)	..	..	2
Rice, Wheat	2,106	T (21) O (21)	346	304	1,000	Chenani (42)	..	..	3
Rice, Wheat	821	T (5) C (5)	233	364	425	Chenani (40)	..	..	4
Rice, Wheat	3,760	T (17) O (17)	802	396	2,010	Ramnagar (37)	..	..	5
Rice, Wheat	4,589	T (20) O (20)	693	938	378	Chenani (30)	..	..	6
Rice, Wheat	1,801	..	330	607	1,067	Ramnagar (14)	..	..	7
Rice, Wheat	2,940	T (29) C (29)	400	395	870	Ramnagar (15)	..	..	8
Rice, Wheat	1,534	T (9) O (9)	446	657	438	Ramnagar (25)	..	..	9
Rice, Wheat	871	T (6) O (6)	377	901	1,545	Ramnagar (30)	..	..	10
Rice, Wheat	163	T (10) O (10)	73	31	145	Ramnagar (25)	..	..	11
Rice, Wheat	1,201	T (2) O (2)	320	296	704	Ramnagar (35)	..	..	12
Rice, Wheat	441	T (6) O (6)	375	572	669	Ramnagar (32)	..	..	13
Rice, Wheat	3,194	T (6) C (6)	418	233	1,379	Ramnagar (42)	..	..	14
Rice, Wheat	4,425	T (8) C (8)	465	333	1,044	Ramnagar (40)	..	..	15
Rice, Wheat	5,158	T (6) C (6)	167	209	365	Ramnagar (49)	..	..	16
Rice, Wheat	544	..	35	4	43	Ramnagar (46)	..	..	17
Rice, Wheat	4,851	T (3) O (3)	123	59	189	Ramnagar (44)	..	..	18
Rice, Wheat	308	..	103	28	153	Ramnagar (44)	..	..	19
Rice, Wheat	526	T (32) O (32)	168	35	280	Ramnagar (43)	..	..	20
Rice, Wheat	2,872	..	387	257	695	Ramnagar (40)	..	..	21
Rice, Wheat	1,603	..	109	11	233	Ramnagar (45)	..	..	22
Rice, Wheat	2,164	T (1) O (1)	303	74	414	Ramnagar (38)	..	..	23
Rice, Wheat	1,308	T (52) O (3) C (49)	381	600	504	Ramnagar (30)	..	..	24
Rice, Wheat	2,408	T (29) C (25) O (4)	458	277	1,756	Ramnagar (24)	..	..	25
Rice, Wheat	685	T (21) O (21)	191	136	446	Ramnagar (30)	..	..	26
Rice, Wheat	2,050	T (52) C (49) O (3)	603	248	1,347	Ramnagar (32)	..	..	27
Rice, Wheat	2,524	T (98) O (98)	445	411	1,590	Ramnagar (30)	..	..	28
Rice, Wheat	1,345	T (7) O (7)	255	321	1,268	Ramnagar (18)	..	..	29
Rice, Wheat	1,661	T (44) C (44)	308	144	777	Ramnagar (16)	..	..	30
Rice, Wheat	901	T (50) C (50)	294	120	1,279	Ramnagar (19)	..	..	31

## VILLAGE

## AMENITIES AND

## TEHSIL RAMNAGAR

Location Code No.	Name of the Village	Total area of the village (in acres)	Amenities available within the village					
			Educational	Medi- cal	Power supply	Drinking water	Com- muni- cations	Postal and Tele- graph
1	2	3	4	5	6	7	8	9
6/1/32	Bari	2,567	Mid. S. (1) Pr. S. (1)	..	..	Sp	..	PO.
6/1/33	Satian	820	C. S. (1) Pr. S. (1)	..	..	Sp	..	..
6/1/34	Sulan	531	Pr. S. (1)	..	..	Sp	..	..
6/1/35	Tagan	668	Pr. S. (1)	..	..	Sp	..	..
6/1/36	Umrow	2,868	Pr. S. (1)	..	..	Sp	K.R.	..
6/1/37	Dheeran	2,704	Pr. S. (1)	..	..	Sp	..	..
6/1/38	Bheela Jagir	774	..	..	..	Sp	..	..
6/1/39	Conain	844	Mid. S. (1)	..	..	Sp	..	..
6/1/40	Pharol	653	..	..	..	Sp	..	..
6/1/41	Dhanwalth	2,713	Pr. S. (2)	D(1)	..	Sp	..	PO.
6/1/42	Beraliata Sawana Banj	3,445	..	..	..	Sp	..	..
6/1/43	Bobay	2,922	C. S. (1)	..	..	Sp	..	..
6/1/44	Amwara	2,835	C. S. (1)	..	..	Sp	..	..
6/1/45	Palnun	1,384	..	..	..	Sp	P.R.	..
6/1/46	Sundia	1,327	C. S. (1) Pr. S. (2)	..	..	Sp	P.R.	..
6/1/47	Naki	1,022	..	..	..	Sp	P.R.	..
6/1/48	Amara	1,073	Pr. S. (2)	..	..	Sp	P.R.	..
6/1/49	Jakhanu	940	Pr. S. (1)	..	..	Sp	P.R.	..
6/1/50	Puth War	3,931	Pr. S. (1)	..	..	Sp	P.R.	..
6/1/51	Shahpur	14	Pr. S. (1)	..	..	Sp	..	..
6/1/52	Thial	52	H. S. (1)	D(1)	..	Sp	K.R.	..
6/1/53	Sunal	778	Pr. S. (1)	..	..	Sp	P.R.	..
6/1/54	Blas Pur	759	..	..	..	Sp	K.R.	..
6/1/55	Deot	786	Pr. S. (1)	..	..	Sp	P.R.	..
6/1/56	Sehal	3,637	C. S. (1)	..	..	Sp	P.R.	..
6/1/57	Kail	979	..	..	..	Sp	P.R.	..
6/1/58	Pernarra	1,324	Pr. S. (1)	..	..	Sp	P.R.	..
6/1/59	Neeli	1,181	..	..	..	Sp	..	..
6/1/60	Ghar Pamasta	871	..	..	..	Sp	P.R.	..
6/1/61	Nagrota Lala	19	..	..	..	Sp	P.R.	..
6/1/62	Jasnal	1,059	C. S. (1)	..	..	Sp	..	..

## DIRECTORY

### LAND USE

Staple food	Land use (i.e. area under different types of land use in acres rounded to the nearest unit)					Nearest Town & distance (in kms.)	Day or days of the market/hat, if any held in the village	Remarks including any place of religious, historical or archaeological interest	Location Code No.
	Forest	Irrigated		Un-irrigated	Culturable waste				
10	11	12	13	14	15	16	17	18	1
Rice, Wheat	1,124	T (53) C (53)	376	183	831	Ramnagar (12)	..	..	32
Rice, Wheat	3	..	257	252	308	Ramnagar (12)	..	..	33
Rice, Wheat	22	..	220	88	201	Ramnagar (11)	..	..	34
Rice, Wheat	218	..	163	85	202	Ramnagar (10)	..	..	35
Rice, Wheat	954	T (241) O (241)	368	728	577	Ramnagar (12)	..	..	36
Rice, Wheat	1,289	T (80) O (80)	259	119	957	Ramnagar (12)	..	..	37
Rice, Wheat	..	..	151	59	564	Ramnagar (6)	..	..	38
Rice, Wheat	338	..	198	235	73	Ramnagar (8)	..	..	39
Rice, Wheat	238	..	259	88	68	Ramnagar (7)	..	..	40
Rice, Wheat	1,679	..	380	231	423	Ramnagar (8)	..	..	41
Rice, Wheat	2,250	T (129) O (129)	263	179	624	Ramnagar (12)	..	..	42
Rice, Wheat	1,394	..	625	94	809	Ramnagar (12)	..	..	43
Rice, Wheat	1,714	T (20) O (20)	152	742	207	Udhampur (58)	..	..	44
Rice, Wheat	192	T (41) O (41)	557	81	513	Udhampur (54)	..	..	45
Rice, Wheat	..	T (125) O (125)	498	270	434	Udhampur (56)	..	..	46
Rice, Wheat	..	T (48) O (48)	552	148	274	Udhampur (54)	..	..	47
Rice, Wheat	..	T (120) O (120)	569	107	277	Udhampur (50)	..	..	48
Rice, Wheat	..	T (10) O (10)	466	179	285	Udhampur (48)	..	..	49
Rice, Wheat	193	T (105) O (105)	444	1,384	1,805	Udhampur (55)	..	..	50
Rice, Wheat	..	..	6	6	2	Udhampur (47)	..	..	51
Rice, Wheat	..	..	24	13	15	Udhampur (50)	..	Historical Fortress	52
Rice, Wheat	..	..	444	176	158	Udhampur (45)	..	..	53
Rice, Wheat	..	T (34) C (34)	395	192	138	Udhampur (48)	..	..	54
Rice, Wheat	8	T (41) O (41)	510	140	87	Udhampur (47)	..	..	55
Rice, Wheat	1,626	..	674	304	1,033	Udhampur (46)	..	..	56
Rice, Wheat	370	..	395	112	102	Udhampur (41)	..	..	57
Rice, Wheat	96	..	416	106	706	Udhampur (40)	..	..	58
Rice, Wheat	137	..	423	225	396	Udhampur (46)	..	..	59
Rice, Wheat	211	T (73) C (73)	307	147	133	Udhampur (30)	..	..	60
Rice, Wheat	2	..	5	2	10	Udhampur (48)	..	..	61
Rice, Wheat	282	T (47) O (47)	270	89	371	Udhampur (44)	..	..	62

## VILLAGE

## AMENITIES AND

## TEHSIL RAMNAGAR

Location Code No.	Name of the Village	Total area of the village (in acres)	Amenities available within the village					
			Educational	Medi-cal	Power supply	Drinking water	Com-muni-cations	Postal and Tele-graph
1	2	3	4	5	6	7	8	9
6/1/63	Hari Pur	61	..	..	..	Sp	..	..
6/1/64	Jagwal	511	Pr. S. (1)	..	..	Sp	..	..
6/1/65	Kathel Dongu	1,149	Pr. S. (1)	..	..	Sp	P.R.	..
6/1/66	Pelather	648	..	D(1)	..	Sp	..	..
6/1/67	Dumma	988	C. S. (1)	D(1)	..	Sp	P.R.	..
6/1/68	Beraltha	1,313	Pr. S. (1)	..	..	Sp	P.R.	..
6/1/69	Bhati Badighar	1,299	..	..	..	Sp	P.R.	..
6/1/70	Kakrai	150	C. S. (1)	..	..	T	P.R.	PO.
6/1/71	Chani Mansar	4,203	Pr. S. (2)	..	..	T	P.R.	..
6/1/72	Seralchowa	1,930	Pr. S. (1)	..	..	Sp	K.R.	..
6/1/73	Buttal.	2,916	Pr. S. (2)	..	..	Sp	P.R.	..
6/1/74	Thalora	1,191	C. S. (2)	D(1)	..	T	P.R.	..
6/1/75	Satrehri	1,074	Pr. S. (1)	..	..	Sp	..	..
6/1/76	Mujaltha	994	H. S. (1) C. S. (1)	H. C. (1)	..	T	..	PO.
6/1/77	Puany	749	Pr. S. (1)	..	..	T	P.R.	..
6/1/78	Tajoor	1,690	Pr. S. (2)	..	..	Sp	P.R.	..
6/1/79	Nagrotta Tajoor	17	..	D(1)	..	Sp	P.R.	..
6/1/80	Chiani	1,626	Pr. S. (1)	..	..	Sp	P.R.	..
6/1/81	Pingar	2,196	C.S. (1) Pr. S. (1)	..	..	Sp	..	..
6/1/82	Bainsta	2,033	C. S. (1)	..	..	Sp	..	..
6/1/83	Ghogharmarh	1,893	Pr. S. (1)	..	..	Sp	..	..
6/1/84	Thalay	1,618	Pr. S. (1)	..	..	Sp	..	..
6/1/85	Rang	3,474	C. S. (1)	..	..	Sp	..	P.O.
6/1/86	Baland	2,035	Pr. S. (1)	..	..	Sp	..	..
6/1/87	Sownather	3,190	Mid. S. (1) Pr. S. (2)	..	..	Sp	..	..
6/1/88	Kermuim	2,751	Pr. S. (2)	..	..	Sp	..	..
6/1/89	Udak	638	..	..	..	Sp	..	..
6/1/90	Dhiari	3,003	L. H. S. (1) Pr. S. (1)	S.C.(1)	..	Sp	P.R.	P.O.
6/1/91	Gaghot	3,535	Pr. S. (1)	D(1)	..	Sp	..	P.O.
6/1/92	Bhatiari	2,306	C. S. (1) Pr. S. (1)	..	..	Sp	..	..
6/1/93	Khathil Gango	2,301	Pr. S. (1)	..	..	Sp	..	..

## DIRECTORY

### LAND USE

Staple food	Land use (i.e. area under different types of land use in acres rounded to the nearest unit)					Nearest Town & distance (in kms.)	Day or days of the market/hat, if any held in the village	Remarks including any place of religious, historical or archaeological interest	Location Code No.
	Forest	Irrigated	Un-irrigated	Culturable waste	Area not available for cultivation				
10	11	12	13	14	15	16	17	18	19
Rice, Wheat	5	..	6	32	18	Udhampur (46)	..	..	63
Rice, Wheat	..	..	295	64	152	Udhampur (41)	..	..	64
Rice, Wheat	475	..	385	120	169	Udhampur (42)	..	..	65
Rice, Wheat	..	..	378	71	199	Udhampur (39)	..	..	66
Rice, Wheat	216	..	398	145	229	Udhampur (44)	..	..	67
Rice, Wheat	721	..	198	244	150	Udhampur (36)	..	..	68
Rice, Wheat	..	..	170	150	979	Udhampur (45)	..	Historical Fortress	69
Rice, Wheat	..	..	22	49	79	Udhampur (38)	..	..	70
Rice, Wheat	..	..	592	307	3,304	Udhampur (42)	..	..	71
Rice, Wheat	85	..	142	100	1,603	Udhampur (51)	..	..	72
Rice, Wheat	..	..	383	289	2,244	Udhampur (35)	..	..	73
Rice, Wheat	..	..	764	166	261	Udhampur (28)	..	Ancient Ruins	74
Rice, Wheat	..	..	618	239	217	Udhampur (39)	..	..	75
Rice, Wheat	..	..	640	216	138	Udhampur (39)	..	..	76
Rice, Wheat	317	..	160	129	143	Udhampur (42)	..	..	77
Rice, Wheat	537	..	348	80	725	Udhampur (34)	..	..	78
Rice, Wheat	..	..	2	9	6	Udhampur (34)	..	..	79
Rice, Wheat	877	T (2) O (2)	212	18	517	Udhampur (31)	..	..	80
Rice, Wheat	1,592	T (13) O (13)	228	194	169	Udhampur (15)	..	..	81
Rice, Wheat	1,162	T (15) O (15)	258	219	379	Udhampur (16)	..	..	82
Rice, Wheat	1,094	T (77) O (77)	223	190	309	Udhampur (16)	..	..	83
Rice, Wheat	1,234	..	205	82	97	Ramnagar (15)	..	..	84
Rice, Wheat	2,466	..	449	49	510	Ramnagar (8)	..	..	85
Rice, Wheat	908	..	438	463	226	Ramnagar (9)	..	..	86
Rice, Wheat	405	T (211) O (211)	722	1,650	202	Ramnagar (8)	..	..	87
Rice, Wheat	1,265	T (3) O (3)	550	503	430	Ramnagar (3)	..	..	88
Rice, Wheat	191	..	150	124	173	Ramnagar (8)	..	..	89
Rice, Wheat	633	..	518	223	1,629	Bhaderwah (16)	..	..	90
Rice, Wheat	1,511	T (1) O (1)	810	343	870	Ramnagar (12)	..	..	91
Rice, Wheat	760	..	615	169	762	Ramnagar (16)	..	..	92
Rice, Wheat	363	..	625	280	1,033	Ramnagar (20)	..	..	93

## VILLAGE

## AMENITIES AND

## TEHSIL RAMNAGAR

Location Code No.	Name of the Village	Total area of the village (in acres)	Amenities available within the village					
			Educational	Medi- cal	Power supply	Drinking water	Com- muni- cations	Postal and Tele- graph
1	2	3	4	5	6	7	8	9
6/1/94	Rumain	414	..	..	..	Sp	P.R.	..
6/1/95	Palarna	160	..	..	..	Sp	..	..
6/1/96	Dalsar	1,004	Pr. S. (2)	..	..	O	..	P.O.
6/1/97	Khein	1,002	..	..	..	Sp	..	..
6/1/98	Sewanti	196	..	..	..	O	..	..
6/1/99	Badhole	1,700	C. S. (1)	D(1)	..	Sp	..	P.O.
6/1/100	Surni	1,012	Pr. S. (1)	..	..	Sp	..	..
6/1/101	Kanah	1,967	Pr. S. (1)	..	..	Sp	..	..
6/1/102	Beernoo	965	Pr. S. (1)	D(1)	..	Sp	..	..
6/1/103	Thaplal	1,144	Pr. S. (2)	..	..	Sp	..	..
6/1/104	Martha	3,303	L. H.S (1) Pr. S. (1)	S.C.(1)	..	Sp	K.R.	P.O.
6/1/105	Jandriari	1,239	Mid. S. (1) C. S. (1)	..	..	Sp	..	..
6/1/106	Prey	1,397	Pr. S. (2)	..	..	Sp	..	..
6/1/107	Kotwalat	2,965	C. S. (1) Pr. S. (1)	D(1)	..	Sp	..	P.O.
6/1/108	Resian	2,949	Pr. S. (2)	..	..	Sp	..	..
6/1/109	Jandror	2,134	H. S. (1) Pr. S. (2)	..	..	Sp	K.R.	P.O.
6/1/110	Ghordi Jagir	1,330	..	..	..	Sp	..	..
6/1/111	Nagrotta Ghordi	79	C. S. (1)	..	..	Sp	..	P.O.
6/1/112	Ghordi Khas	3,374	H. S (1) Pr. S. (1)	D(1)	..	Sp	..	..
6/1/113	Sea Bala	1,677	..	..	..	Sp	..	..
6/1/114	Punj Garian	1,131	Mid. S. (1) Pr. S. (1)	D(1)	..	Sp	..	..
6/1/115	Sear Manjla	1,199	Pr. S. (1)	..	..	Sp	..	..
6/1/116	Bhug Tharian	1,174	Pr. S. (1)	..	..	Sp	..	..
6/1/117	Chanunta	1,751	C. S. (1) Pr. S. (1)	..	..	R	..	..
6/1/118	Mahni	1,643	Pr. S. (1)	..	..	Sp	..	..
6/1/119	Lahari	712	Pr. S. (1)	..	..	Sp	..	..
6/1/120	Sarsu	480	..	..	..	Sp	..	..
6/1/121	Dhandal	2,331	Pr. S. (2)	..	..	Sp	..	..
6/1/122	Peroya Jagir	996	..	..	..	O	..	..
6/1/123	Saglar	2,136	..	..	..	Sp	..	..
6/1/124	Herterian	2,580	Pr. S. (1)	..	..	Sp	..	..



## DIRECTORY

### LAND USE

Staple food	Land use (i.e. area under different types of land use in acres rounded to the nearest unit)					Nearest Town & distance (in kms.)	Day or days of the market/hat, if any held in the village	Remarks including any place of religious, historical or archaeological interest	Location Code No.	
	Forest	Irrigated	Un-irrigated	Culturable waste	Area not available for cultivation					
10	11	12	13	14	15	16	17	18	1	
Rice, Wheat	21	..	185	121	87	Ramnagar	(9)	..	..	94
Rice, Wheat	..	..	71	41	48	Ramnagar	(9)	..	..	95
Rice, Wheat	389	T (4) C (4)	227	264	120	Ramnagar	(3)	..	..	96
Rice, Wheat	374	..	178	125	325	Ramnagar	(5)	..	..	97
Rice, Wheat	115	..	22	36	23	Ramnagar	(4)	..	..	98
Rice, Wheat	200	T (36) C (36)	521	550	393	Ramnagar	(7)	..	..	99
Rice, Wheat	99	T (27) C (27)	403	250	233	Ramnagar	(6)	..	..	100
Rice, Wheat	539	T (12) C (12)	480	569	366	Ramnagar	(4)	..	..	101
Rice, Wheat	191	T (33) C (33)	271	237	233	Udhampur	(28)	..	..	102
Rice, Wheat	..	T (182) O (182)	171	274	517	Ramnagar	(3)	..	..	103
Rice, Wheat	524	T (276) O (276)	599	323	1,581	Ramnagar	(6)	..	..	104
Rice, Wheat	..	T (162) O (162)	206	65	806	Ramnagar	(6)	..	..	105
Rice, Wheat	336	..	471	250	340	Ramnagar	(8)	..	..	106
Rice, Wheat	1,146	..	385	567	867	Ramnagar	(13)	..	..	107
Rice, Wheat	1,589	T (47) C (47)	359	228	726	Ramnagar	(18)	..	..	108
Rice, Wheat	715	T (602) C (602)	56	342	419	Ramnagar	(9)	..	..	109
Rice, Wheat	482	T (88) C (88)	147	62	551	Ramnagar	(18)	..	..	110
Rice, Wheat	..	T (26) C (26)	17	17	19	Ramnagar	(18)	..	..	111
Rice, Wheat	764	T (341) C (341)	402	794	1,073	Ramnagar	(16)	..	..	112
Rice, Wheat	777	T (37) C (37)	350	282	231	Ramnagar	(12)	..	..	113
Rice, Wheat	76	T (16) C (16)	328	293	418	Ramnagar	(8)	..	..	114
Rice, Wheat	370	T (6) C (6)	393	201	229	Ramnagar	(12)	..	..	115
Rice, Wheat	294	..	372	201	307	Ramnagar	(12)	..	..	116
Rice, Wheat	76	..	689	430	556	Udhampur	(13)	..	..	117
Rice, Wheat	509	T (67) C (67)	380	248	439	Udhampur	(22)	..	..	118
Rice, Wheat	35	T (23) C (23)	242	62	350	Udhampur	(23)	..	..	119
Rice, Wheat	86	T (34) C (34)	154	69	137	Udhampur	(19)	..	..	120
Rice, Wheat	366	T (24) C (24)	671	399	871	Udhampur	(18)	..	..	121
Rice, Wheat	362	T (9) C (9)	245	100	280	Udhampur	(17)	..	..	122
Rice, Wheat	1,081	T (59) C (59)	354	257	385	Udhampur	(25)	..	..	123
Rice, Wheat	1,202	T (185) C (185)	513	229	451	Udhampur	(22)	..	..	124

## VILLAGE

## AMENITIES AND

## TEHSIL RAMNAGAR

Location Code No.	Name of the Village	Total area of the village (in acres)	Amenities available within the village					
			Educational	Medi- cal	Power supply	Drinking water	Com- muni- cations	Postal and Tele- graph
1	2	3	4	5	6	7	8	9
6/1/125	Bermean	3,856	Mid. S. (1)	D(1)	..	Sp	..	..
6/1/126	Bindla	1,576	..	..	..	Sp	..	..
6/1/127	Satialta	5,130	Pr. S. (1)	..	..	Sp	..	..
6/1/128	Kalasar	1,182	..	..	..	Sp	..	..
6/1/129	Gharian Kalan	2,958	..	..	..	Sp	..	..
6/1/130	Gharian Khurd	5,743	Pr. S. (1)	..	..	Sp	..	..
6/1/131	Nalla Ghorian	4,738	Pr. S. (1)	..	..	Sp	..	..
6/1/132	Nalla Malion	3,904	Pr. S. (2)	..	..	Sp	..	..
6/1/133	Pathan Garh	4,066	Pr. S. (1)	..	..	Sp	..	P.O.
6/1/134	Mathloa	1,111	Pr. S. (1)	..	..	Sp	..	..
6/1/135	Sera	3,833	C. S. (1)	..	..	Sp	..	..
6/1/136	Amrothi	2,807	Pr. S. (1)	..	..	Sp	K.R.	..
6/1/137	Lathi	4,771	L. H.S. (1) Pr. S. (1)	..	..	Sp	..	..

## DIRECTORY

### LAND USE

Staple food	Land use (i.e. area under different types of land use in acres rounded to the nearest unit)					Nearest Town & distance (in kms.)	Day or days of the market/hat, if any held in the village	Remarks including any place of religious, historical or archaeological interest	Location Code No.
	Forest	Irrigated		Un-irrigated	Culturable waste				
10	11	12	13	14	15	16	17	18	1
Rice, Wheat	1,818	T (289) C (289)	596	476	677	Udhampur	(23) ..	..	125
Rice, Wheat	257	T (166) C (166)	213	377	563	Ramnagar	(9) ..	..	126
Rice, Wheat	2,208	T (38) C (38)	519	1,911	454	Udhampur	(24) ..	..	127
Rice, Wheat	799	..	134	81	168	Chenani	(20) ..	..	128
Rice, Wheat	1,412	T (116) O (116)	467	462	501	Chenani	(15) ..	..	129
Rice, Wheat	3,551	T (54) O (54)	535	968	635	Chenani	(15) ..	..	130
Rice, Wheat	2,240	T (155) C (155)	302	375	1,666	Ramnagar	(22) ..	..	131
Rice, Wheat	1,843	T (137) C (137)	398	285	1,241	Ramnagar	(20) ..	..	132
Rice, Wheat	2,272	T (31) O (31)	440	346	977	Chenani	(28) ..	..	133
Rice, Wheat	326	T (5) O (5)	387	308	85	Chenani	(20) ..	..	134
Rice, Wheat	1,897	T (17) O (17)	427	438	1,054	Chenani	(30) ..	..	135
Rice, Wheat	1,423	T (25) O (25)	321	844	194	Chenani	(25) ..	..	136
Rice, Wheat	2,816	T (28) O (28)	676	855	396	Chenani	(25) ..	..	137



TEHSIL UDHAMPUR

**VILLAGE  
AMENITIES AND**

**TEHSIL UDHAMPUR**

Location Code No.	Name of the Village	Total area of the village (in acres)	Amenities available within the village					
			Educational	Medi- cal	Power supply	Drinking water	Com- muni- cations	Postal and Tele- graph
1	2	3	4	5	6	7	8	9
6/2/1	Dharladha	8,578	..	..	..	..	..	..
6/2/2	Mada	4,886	Pr. S. (3)	D(1)	..	Sp	P.R.	PO.
6/2/3	Kithir Jagir	543	..	..	..	Sp	..	..
6/2/4	Ghantwal	1,209	Pr. S. (1)	..	..	Sp	P.R.	..
6/2/5	Kithar	1,017	Pr. S. (1)	..	..	Sp	P.R.	..
6/2/6	Chirdi	1,954	..	..	..	Sp	..	..
6/2/7	Samroli	801	Pr. S. (1)	..	..	Sp	P.R.	PO.
6/2/8	Cheunti	260	..	..	..	Sp	..	..
6/2/9	Narsooh	1,068	..	..	..	Sp	P.R.	..
6/2/10	Kurd	76	..	..	..	Sp	P.R.	..
6/2/11	Champari	156	..	..	..	Sp	P.R.	..
6/2/12	Batna	126	..	..	..	Sp	P.R.	..
6/2/13	Kud	2,454	Mid. S. (1)	D(1)	E	T,Sp	P.R.	PO,TO Phone
6/2/14	Mandlot	791	..	..	..	Sp	..	..
6/2/15	Pachot	1,255	..	..	..	Sp	..	..
6/2/16	Sangot	255	..	..	..	Sp	..	..
6/2/17	Bashat	614	Pr. S. (1)	..	..	Sp	P.R.	..
6/2/18	Khetriar	150	..	..	..	Sp	..	..
6/2/19	Incha	159	..	..	..	Sp	..	..
6/2/20	Margana	220	..	..	..	Sp	P.R.	..
6/2/21	Bashti	461	..	..	..	Sp	P.R.	..
6/2/22	Mandar Dusala	117	..	..	..	Sp	K.R.	..
6/2/23	Chalayar	1,245	Mid. S. (1)	..	..	Sp	P.R.	..
6/2/24	Karlah	2,630	Pr. S. (1)	..	..	Sp	P.R.	..
6/2/25	Dhar Shiv Garh	12,361	..	..	..	Sp	..	..
6/2/26	Kutwalt	1,187	..	..	..	Sp	P.R.	..
6/2/27	Bachhal	412	..	..	..	Sp	P.R.	..
6/2/28	Hardowar	164	..	..	..	Sp	..	..
6/2/29	Sudh Mahadev	607	L. H. S. (1) Pr. S. (1)	D(1)	..	Sp	P.R.	PO.
6/2/30	Kohsar	1,277	..	..	..	Sp	..	..
6/2/31	Sarahd	2,042	..	..	..	Sp	..	..

## DIRECTORY

### LAND USE

Staple food	Land use (i.e. area under different types of land use in acres rounded to the nearest unit)					Nearest Town & distance (in kms.)	Day or days of the market/hat, if any held in the village	Remarks including any place of religious, historical or archaeological interest	Location Code No.	
	Forest	Irrigated		Un-irrigated	Culturable waste					Area not available for cultivation
10	11	12		13	14	15	16	17	18	1
..	2,700	..	..	..	..	5,878	Chenani (2)	..	Uninhabited	1
Rice, Maize	976	T (27)	O (27)	1,204	1,979	700	Chenani (3)	..	..	2
Rice, Maize	..	T (2)	O (2)	93	357	91	Chenani (9)	..	..	3
Wheat, Maize	81	T (5)	O (5)	439	324	360	Chenani (5)	..	..	4
Maize, Wheat	..	T (13)	O (13)	379	174	451	Udhampur (16)	..	..	5
Maize, Wheat	32	T (31)	O (31)	582	645	664	Udhampur (16)	..	..	6
Maize, Wheat	100	T (39)	O (39)	175	105	382	Udhampur (12)	..	..	7
Maize, Wheat	39	..	..	81	38	102	Udhampur (14)	..	..	8
Maize, Wheat	..	T (30)	O (30)	213	309	516	Udhampur (16)	..	..	9
Maize, Wheat	..	T (1)	O (1)	22	32	21	Chenani (3)	..	..	10
Maize, Wheat	2	T (3)	O (3)	66	82	3	Chenani ( $\frac{1}{2}$ )	..	Ancient Ruins	11
Maize, Wheat	10	T (1)	O (1)	42	51	22	Chenani ( $\frac{1}{2}$ )	..	..	12
Maize, Wheat	893	T (5)	O (5)	593	571	392	Chenani (8)	..	..	13
Maize, Wheat	451	..	..	179	89	72	Chenani (9)	..	..	14
Maize, Wheat	644	T (12)	O (12)	295	228	76	Chenani (12)	..	..	15
Maize, Wheat	..	T (4)	O (4)	79	90	82	Chenani (6)	..	..	16
Maize, Wheat	61	T (16)	O (16)	236	222	79	Chenani (5)	..	..	17
Maize, Wheat	..	T (2)	O (2)	35	68	45	Chenani (7)	..	..	18
Maize, Wheat	..	..	..	61	39	59	Chenani (4)	..	..	19
Maize, Wheat	190	..	..	16	5	9	Chenani (2)	..	..	20
Maize, Wheat	229	T (8)	O (8)	93	67	64	Chenani (3)	..	..	21
Maize, Wheat	19	T (1)	O (1)	30	7	60	Chenani (5)	..	..	22
Maize, Wheat	586	T (28)	O (28)	309	178	144	Chenani (5)	..	..	23
Maize, Wheat	1,457	T (24)	O (24)	679	268	202	Chenani (6)	..	..	24
Maize, Wheat	379	..	..	217	4,126	7,639	Chenani (22)	..	..	25
Maize, Wheat	..	T (18)	O (18)	337	237	595	Chenani (19)	..	..	26
Maize, Wheat	34	T (17)	O (17)	137	110	114	Chenani (18)	..	..	27
Maize, Wheat	..	T (12)	O (12)	51	19	82	Chenani (14)	..	..	28
Maize, Wheat	..	T (25)	O (25)	234	136	212	Chenani (21)	..	Ancient Temple of Lord Shiva	29
Maize, Wheat	516	T (28)	O (28)	377	216	140	Chenani (22)	..	..	30
Maize, Wheat	616	T (54)	O (54)	491	206	675	Chenani (32)	..	..	31

**VILLAGE  
AMENITIES AND**

**TEHSIL UDHAMPUR**

Location Code No.	Name of the Village	Total area of the village (in acres)	Amenities available within the village					
			Educational	Medi- cal	Power supply	Drinking water	Com- muni- cations	Postal and Tele- graph
1	2	3	4	5	6	7	8	9
6/2/32	Jig	335	Pr. S. (1)	..	..	Sp	..	..
6/2/33	Gashand	437	..	..	..	Sp	..	..
6/2/34	Bap	1,902	Pr. S. (2)	..	..	Sp	..	PO.
6/2/35	Mantali	703	Pr. S. (1)	..	..	Sp	..	..
6/2/36	Kharwa	244	..	..	..	Sp	..	..
6/2/37	Ghumarli	267	Pr. S. (1)	..	..	Sp	..	..
6/2/38	Bain	1,207	Pr. S. (1)	..	..	Sp	..	..
6/2/39	Nuglta	3,367	Pr. S. (1)	..	..	Sp	K.R.	..
6/2/40	Dhandhar	3,405	..	..	..	T,Sp	P.R.	..
6/2/41	Kahri	227	..	..	..	Sp	..	..
6/2/42	Sewna	1,314	Pr. S. (1)	..	..	Sp	K.R.	..
6/2/43	Satyalta	3,591	Pr. S. (2)	..	..	Sp	K.R.	PO
6/2/44	Dhargadian	1,572	Pr. S. (1)	..	..	Sp	..	..
6/2/45	Charat	2,219	Pr. S. (1)	..	..	Sp	K.R.	..
6/2/46	Bant	639	..	..	..	Sp	K.R.	..
6/2/47	Pakhlai	2,497	Mid. S. (1)	D(1)	..	Sp	K.R.	PO.
6/2/48	Usooh	2,477	..	..	..	Sp	..	..
6/2/49	Hansooh	555	Pr. S. (1)	..	..	Sp	..	..
6/2/50	Kotli Bala	658	..	..	..	Sp	..	..
6/2/51	Rakh Kotli	290	..	..	..	Sp	..	..
6/2/52	Ladan	350	Pr. S. (1)	..	..	Sp	P.R.	..
6/2/53	Leray	121	..	..	..	Sp	..	..
6/2/54	Bali	3,567	Pr. S. (1)	..	..	Sp	P.R.	PO.
6/2/55	Mohar	929	Pr. S. (1)	..	..	Sp	P.R.	..
6/2/56	Chatara	316	..	..	..	Sp	..	..
6/2/57	Manta	718	..	..	..	Sp	..	..
6/2/58	Tordi	308	..	..	..	Sp	P.R.	..
6/2/59	Ladha	4,129	Mid. S. (1) Pr. S. (1)	D(1)	..	Sp	..	..
6/2/60	Naror	2,047	..	..	..	Sp	..	PO.
6/2/61	Tirshi	1,299	Pr. S. (1)	..	..	Sp	..	..
6/2/62	Paahi	2,517	..	..	..	Sp	K.R.	..



## DIRECTORY

### LAND USE

Staple food	Land use (i.e. area under different types of land use in acres rounded to the nearest unit)					Nearest Town & distance (in kms.)	Day or days of the market/hat, if any held in the village	Remarks including any place of religious, historical or archaeological interest	Location Code No.
	Forest	Irrigated		Un-irrigated	Culturable waste				
10	11	12	13	14	15	16	17	18	1
Maize, Wheat	147	T (6) O (6)	96	65	21	Chenani (37)	..	..	32
Maize, Wheat	208	T (12) O (12)	88	85	44	Chenani (38)	..	..	33
Maize, Wheat	966	T (282) O (282)	168	245	241	Chenani (28)	..	..	34
Maize, Wheat	2	T (12) O (12)	236	93	360	Chenani (21)	..	Ancient Temple of Lord Shiva	35
Maize, Wheat	37	T (9) O (9)	62	46	90	Chenani (12)	..	..	36
Maize, Wheat	84	T (12) O (12)	88	33	50	Chenani (15)	..	..	37
Maize, Wheat	144	T (54) O (54)	307	290	412	Chenani (6)	..	..	38
Maize, Wheat	1,339	T (28) O (28)	753	813	434	Chenani (3)	..	..	39
Maize, Wheat	1,502	T (31) O (31)	614	848	410	Chenani (2)	..	..	40
Maize, Wheat	144	..	52	24	7	Chenani (7)	..	..	41
Maize, Wheat	532	T (37) O (37)	212	175	358	Chenani (8)	..	..	42
Maize, Wheat	679	T (48) O (48)	568	834	1,462	Chenani (9)	..	..	43
Maize, Wheat	408	..	186	37	941	Udhampur (22)	..	..	44
Maize, Wheat	1,074	T (37) O (37)	348	646	114	Udhampur (10)	..	..	45
Maize, Wheat	316	T (6) O (6)	91	180	46	Udhampur (9)	..	..	46
Maize, Wheat	1,344	..	408	232	513	Udhampur (14)	..	..	47
Maize, Wheat	1,372	T (149) O (149)	284	256	416	Chenani (8)	..	..	48
Maize, Wheat	357	T (18) O (18)	63	88	29	Udhampur (1)	..	..	49
Maize, Wheat	244	T (20) O (20)	134	83	177	Udhampur (0)	..	..	50
Maize, Wheat	290	..	..	..	..	Udhampur (1)	..	..	51
Maize, Wheat	..	T (40) O (40)	111	51	148	Udhampur (4)	..	..	52
Maize, Wheat	4	..	30	36	51	Udhampur (4)	..	..	53
Maize, Wheat	1,311	T (119) O (119)	666	1,151	320	Udhampur (6)	..	..	54
Maize, Wheat	236	T (33) O (33)	108	147	405	Udhampur (8)	..	..	55
Maize, Wheat	..	T (14) O (14)	88	143	71	Udhampur (9)	..	..	56
Maize, Wheat	..	T (22) O (22)	181	128	387	Udhampur (10)	..	..	57
Maize, Wheat	..	T (19) O (19)	33	234	22	Udhampur (10)	..	..	58
Maize, Wheat	406	T (34) O (34)	723	2,234	732	Udhampur (18)	..	..	59
Maize, Wheat	1,077	T (16) O (16)	341	367	246	Udhampur (20)	..	..	60
Maize, Wheat	558	T (48) O (48)	240	332	121	Udhampur (16)	..	..	61
Maize, Wheat	878	T (33) O (33)	530	701	375	Udhampur (25)	..	..	62

**VILLAGE  
AMENITIES AND**

**TEHSIL UDHAMPUR**

Location Code No.	Name of the Village	Total area of the village (in acres)	Amenities available within the village					
			Educational	Medi- cal	Power supply	Drinking water	Com- muni- cations	Postal and Tele- graph
1	2	3	4	5	6	7	8	9
6/2/63	Pangara Khalsa	686	..	..	..	Sp	K.R.	..
6/2/64	Pangara Jagir	1,165	..	..	..	Sp	K.R.	..
6/2/65	Sorap	1,405	..	..	..	Sp	..	..
6/2/66	Karmchi	127	H. S. (1) C. S. (1)	D(1)	..	T,Sp	P.R.	..
6/2/67	Mansar	681	Pr. S. (1)	..	..	S,Sp	P.R.	PO.
6/2/68	Himbra	631	..	..	..	Sp	K.R.	..
6/2/69	Gandala	844	Pr. S. (2)	..	..	Sp	..	..
6/2/70	Chakhar	1,364	Pr. S. (2)	..	..	Sp	..	..
6/2/71	Jar	251	..	..	..	Sp	P.R.	..
6/2/72	Lansi	380	..	..	..	Sp	P.R.	..
6/2/73	Sial Jattan	315	..	..	..	Sp	P.R.	..
6/2/74	Sausooh	295	..	..	..	Sp	P.R.	..
6/2/75	Rakh Sansooh	248	..	..	..	..	..	..
6/2/76	Kotli Pain	86	..	..	..	Sp	..	..
6/2/77	Deli Chak	304	..	..	..	Sp	P.R.	..
6/2/78	Badali	443	C. S. (1)	..	..	Sp	..	..
6/2/79	Dhanori	538	..	..	..	Sp	P.R.	..
6/2/80	Dandyal	105	..	..	..	Sp	..	..
6/2/81	Kalar Himti	210	..	..	..	Sp	P.R.	..
6/2/82	Omara	419	..	..	..	T,Sp	P.R.	..
6/2/83	Shajalta	402	..	..	..	T,Sp	P.R.	..
6/2/84	Rount	232	Pr. S. (1)	..	..	T,Sp	P.R.	..
6/2/85	Rakh Kathila	30	..	..	..	..	..	..
6/2/86	Sue	357	..	..	..	Sp	P.R.	..
6/2/87	Sambal	246	Pr. S. (1)	..	..	Sp	..	..
6/2/88	Rakh Tenday	93	..	..	..	..	..	..
6/2/89	Gangera	243	Pr. S. (1)	..	E	Sp	..	..
6/2/90	Dalah	164	..	..	..	T,Sp	P.R.	..
6/2/91	Barian	236	..	..	..	T,Sp	P.R.	..
6/2/92	Jakhan	626	Pr. S. (2)	..	..	T,Sp	P.R.	..
6/2/93	Omala	436	..	..	..	Sp	P.R.	..

## DIRECTORY

### LAND USE

Staple food	Land use (i.e. area under different types of land use in acres rounded to the nearest unit)					Nearest Town & distance (in kms.)	Day or days of the market/hat, if any held in the village	Remarks including any place of religious, historical or archaeological interest	Location Code No.
	Forest	Irrigated		Un-irrigated	Culturable waste				
10	11	12	13	14	15	16	17	18	1
Maize, Wheat	316	T (36) O (36)	92	134	108	Udhampur (16)	..	..	63
Maize, Wheat	750	T (48) O (48)	152	192	23	Udhampur (15)	..	..	64
Maize, Wheat	896	T (23) O (23)	113	123	250	Udhampur (12)	..	..	65
Maize, Wheat	..	T (7) O (7)	25	62	33	Udhampur (10)	..	Ancient Ruins	66
Maize, Wheat	169	T (23) O (23)	193	182	114	Udhampur (11)	..	..	67
Maize, Wheat	123	..	130	90	288	Udhampur (12)	..	..	68
Maize, Wheat	251	T (69) O (69)	143	159	222	Udhampur (8)	..	..	69
Maize, Wheat	326	T (15) O (15)	350	362	311	Udhampur (5)	..	..	70
Maize, Wheat	79	..	65	51	56	Udhampur (9)	..	..	71
Maize, Wheat	..	..	215	86	79	Udhampur (8)	..	..	72
Maize, Wheat	..	..	208	38	69	Udhampur (6)	..	..	73
Maize, Wheat	..	..	50	222	23	Udhampur (4)	..	..	74
..	230	..	..	..	18	Udhampur (4½)	..	Uninhabited	75
Maize, Wheat	..	..	32	42	12	Udhampur (5)	..	..	76
Maize, Wheat	38	..	6	128	132	Udhampur (3)	..	..	77
Maize, Wheat	..	T (1) O (1)	301	95	46	Udhampur (3)	..	..	78
Maize, Wheat	..	T (11) O (11)	133	334	60	Udhampur (3)	..	..	79
Maize, Wheat	..	T (1) O (1)	67	15	22	Udhampur (1½)	..	..	80
Maize, Wheat	..	T (1) O (1)	143	46	20	Udhampur (1)	..	..	81
Maize, Wheat	..	T (4) C (4)	174	131	110	Udhampur (½)	..	..	82
Maize, Wheat	..	..	105	74	223	Udhampur (0)	..	..	83
Maize, Wheat	..	..	77	132	23	Udhampur (¼)	..	..	84
..	..	..	..	28	2	Udhampur (1½)	..	Uninhabited	85
Maize, Wheat	..	..	190	66	101	Udhampur (3)	..	..	86
Maize, Wheat	..	..	157	57	32	Udhampur (4)	..	..	87
..	93	..	..	..	..	Udhampur (4)	..	Uninhabited	88
Rice, Wheat	133	..	27	35	48	Udhampur (1)	..	..	89
Rice, Wheat	..	T (2) C (2)	89	47	26	Udhampur (½)	..	..	90
Rice, Wheat	..	T (1) O (1)	85	128	22	Udhampur (0)	..	Ancient temple of Lord Shiva	91
Rice, Wheat	275	T (1) C (1)	127	98	125	Udhampur (1½)	..	..	92
Rice, Wheat	..	T (40) W (40)	129	116	151	Udhampur (1½)	..	..	93

## VILLAGE

## AMENITIES AND

## TEHSIL UDHAMPUR

Location Code No.	Name of the Village	Total area of the village (in acres)	Amenities available within the village					
			Educational	Medi-cal	Power supply	Drinking water	Com-muni-cations	Postal and Tele-graph
1	2	3	4	5	6	7	8	9
6/2/94	Chanthal	58	..	..	..	C,Sp	P.R.	..
6/2/95	Kah Jagir	84	..	..	..	C,Sp	P.R.	..
6/2/96	Sewail	69	..	..	..	Sp	P.R.	..
6/2/97	Charee	87	Pr. S. (1)	..	..	Sp	P.R.	..
6/2/98	Thli	24	..	..	..	Sp	..	..
6/2/99	Nuha	28	..	..	..	Sp	..	..
6/2/100	Sangur	92	..	..	..	Sp	P.R.	..
6/2/101	Karlahi Suki	76	..	..	..	T	P.R.	..
6/2/102	Karlahi Kangloo	150	..	..	..	T	P.R.	..
6/2/103	Sial' Salon	181	..	..	..	Sp	P.R.	..
6/2/104	Mansooh	24	..	..	..	Sp	P.R.	..
6/2/105	Bachhal Rajulian	45	..	..	..	C,Sp	..	..
6/2/106	Bachhal Jattan	88	..	..	..	C,Sp	..	..
6/2/107	Kahsadotran	97	..	..	..	Sp	..	..
6/2/108	Thanua	1,488	C. S. (1)	..	..	Sp	..	..
6/2/109	Rakh Thanua	904	..	..	..	Sp	..	..
6/2/110	Seer	250	..	..	..	Sp	..	PO.
6/2/111	Bhag Pur	138	..	..	..	Sp	..	..
6/2/112	Jagahnoo	152	H. S. (1) C. S. (1)	D(1)	E	Sp	P.R.	PO.
6/2/113	Maror	168	C. S. (1)	..	..	Sp	..	..
6/2/114	Rakh Jaghanoo	246	..	..	..	Sp	P.R.	..
6/2/115	Sunal	648	..	..	..	Sp	..	..
6/2/116	Dhal-Par	949	Pr. S. (1)	..	..	Sp	..	..
6/2/117	Johan	282	C. S. (1)	..	..	Sp	..	P.O.
6/2/118	Barta	728	C. S. (1)	..	..	Sp	..	..
6/2/119	Chhapar	466	..	..	..	Sp	..	..
6/2/120	Kooh	1,718	Pr. S. (2)	..	..	Sp	P.R.	..
6/2/121	Riti	908	Pr. S. (1)	..	..	Sp	P.R.	..
6/2/122	Basan	503	C. S. (1)	..	..	Sp	..	..
6/2/123	Mandolat	219	..	..	..	Sp	..	..
6/2/124	Dudhar	133	..	..	..	Sp	..	..

## DIRECTORY

### LAND USE

Staple food	Land use (i.e. area under different types of land use in acres rounded to the nearest unit)					Nearest Town & distance (in kms.)	Day or days of the market/hat, if any held in the village	Remarks including any place of religious, historical or archaeological interest	Location Code No.
	Forest	Irrigated		Un-irrigated	Culturable waste				
10	11	12	13	14	15	16	17	18	19
Rice, Wheat	..	T (9) O (9)	10	20	19	Udhampur (4)	..	..	94
Rice, Wheat	..	T (10) C (10)	29	27	18	Udhampur (4)	..	..	95
Rice, Wheat	..	T (9) W (9)	48	6	6	Udhampur (3)	..	..	96
Rice, Wheat	..	T (11) W (11)	61	3	12	Udhampur (3)	..	..	97
Rice, Wheat	..	T (8) W (8)	10	1	5	Udhampur (1½)	..	..	98
Maize, Wheat	..	..	20	..	8	Udhampur (3)	..	..	99
Maize, Wheat	..	T (3) W (3)	53	19	17	Udhampur (1½)	..	..	100
Maize, Wheat	..	..	40	28	8	Udhampur (½)	..	..	101
Maize, Wheat	..	T (9) C (9)	76	47	18	Udhampur (½)	..	..	102
Maize, Wheat	..	T (14) C (1) O (13)	95	62	10	Udhampur (1)	..	..	103
Maize, Wheat	..	T (6) W (6)	16	1	1	Udhampur (3)	..	..	104
Maize, Wheat	..	..	30	4	11	Udhampur (3½)	..	..	105
Maize, Wheat	..	T (12) *C (12)	42	3	31	Udhampur (4)	..	..	106
Maize, Wheat	..	T (19) C (19)	27	4	47	Udhampur (4)	..	..	107
Maize, Wheat	198	T (3) C (3)	521	171	595	Udhampur (10)	..	..	108
Maize, Wheat	..	..	88	625	191	Udhampur (10)	..	..	109
Maize, Wheat	..	T (4) C (4)	155	56	35	Udhampur (13)	..	..	110
Maize, Wheat	..	..	77	32	29	Udhampur (13)	..	..	111
Maize, Wheat	..	..	23	19	110	Udhampur (12)	..	Ancient temple of Lord Shiva	112
Maize, Wheat	..	T (1) C (1)	70	18	79	Udhampur (12)	..	..	113
Maize, Wheat	..	..	..	187	59	Udhampur (11)	..	..	114
Maize, Wheat	..	T (2) O (2)	309	213	124	Udhampur (12)	..	..	115
Maize, Wheat	..	T (5) O (5)	449	146	349	Udhampur (14)	..	Ancient Temple of Lord Shiva	116
Maize, Wheat	..	T (1) O (1)	99	45	137	Udhampur (15)	..	..	117
Maize, Wheat	..	T (1) O (1)	361	315	51	Udhampur (16)	..	..	118
Maize, Wheat	..	T (1) O (1)	130	161	174	Udhampur (15½)	..	..	119
Maize, Wheat	513	T (3) O (3)	423	294	485	Udhampur (15)	..	..	120
Maize, Wheat	80	T (8) O (8)	317	216	287	Udhampur (13)	..	..	121
Maize, Wheat	..	T (16) O (16)	238	89	160	Udhampur (12)	..	..	122
Maize, Wheat	..	T (8) O (8)	117	64	30	Udhampur (12)	..	..	123
Maize, Wheat	..	T (8) O (8)	46	50	29	Udhampur (14)	..	..	124

**VILLAGE  
AMENITIES AND**

**TEHSIL UDHAMPUR**

Location Code No.	Name of the Village	Total area of the village (in acres)	Amenities available within the village					
			Educational	Medi- cal	Power supply	Drinking water	Com- muni- cations	Postal and Tele- graph
1	2	3	4	5	6	7	8	9
6/2/125	Kuparla	263	..	..	..	Sp	..	..
6/2/126	Kroha	542	..	..	..	Sp	P.R.	..
6/2/127	Kawa	980	C. S. (1)	..	..	C,Sp	P.R.	..
6/2/128	Barial Jattan	254	..	..	E	Sp	P.R.	..
6/2/129	Kashi Rah	261	..	..	E	T,Sp	P.R.	..
6/2/130	Karli Khalki	42	..	..	..	T,Sp	..	..
6/2/131	Thanda Padar	96	..	..	..	Sp	P.R.	..
6/2/132	Nagrota	71	Pr. S. (1)	..	..	Sp	..	..
6/2/133	Rathian	1,703	C. S. (1) Pr. S. (1)	..	..	Sp	..	P.O.
6/2/134	Gordi	188	..	..	..	Sp	P.R.	..
6/2/135	Chani	49	..	..	..	Sp	..	..
6/2/136	Sutain	113	Pr. S. (1)	..	..	Sp	P.R.	..
6/2/137	Preyan	322	..	..	..	Sp	P.R.	..
6/2/138	Sunthan	370	Pr. S. (1)	..	..	Sp	P.R.	..
6/2/139	Balian	773	..	..	..	Sp	..	..
6/2/140	Manpa	307	..	..	..	Sp	..	..
6/2/141	Malhar	2,305	..	D(1)	..	W,Sp	..	P.O.
6/2/142	Thil	1,004	C. S. (1) Pr. S. (1)	..	..	Sp	P.R.	..
6/2/143	Roun	1,303	Mid. S. (1) Pr. S. (1)	..	..	Sp	P.R.	P.O.
6/2/144	Darsooh	2,520	Pr. S. (1)	..	..	Sp	P.R.	..
6/2/145	Gudhar	1,724	Pr. S. (1)	..	..	Sp	P.R.	..
6/2/146	Barairian	877	..	..	..	Sp	..	P.O.
6/2/147	Battal	3,387	H. S. (1) Pr. S. (2)	..	..	Sp	..	..
6/2/148	Garnai	3,194	Pr. S. (2)	..	..	Sp	..	..
6/2/149	Rehambal	1,248	H. S. (1) G. S. (1)	..	E	W,Sp	P.R.	..
6/2/150	Khetriar	94	..	..	..	W,Sp	P.R.	..
6/2/151	Jib	1,813	Mid. S. (1) Pr. S. (1)	D(1)	E	T,Sp	P.R.	P.O.
6/2/152	Megain	181	Pr. S. (2)	..	..	Sp	..	..
6/2/153	Mangote	411	Pr. S. (1)	..	..	Sp	..	..
6/2/154	Farna	87	..	..	..	Sp	..	..
6/2/155	Takoli	84	..	..	..	Sp	..	..

## DIRECTORY

### LAND USE

Staple food	Land use (i.e. area under different types of land use in acres rounded to the nearest unit)					Nearest Town & distance (in kms.)	Day or days of the market/hat, if any held in the village	Remarks including any place of religious, historical or archaeological interest	Location Code No.
	Forest	Irrigated		Un-irrigated	Culturable waste				
10	11	12	13	14	15	16	17	18	1
Maize, Wheat	..	T (2) O (2)	147	52	62	Udhampur (13)	..	..	125
Maize, Wheat	..	..	200	191	151	Udhampur (10)	..	Historical Fort-ress	126
Maize, Wheat	..	T (189) C (157) W (32)	386	200	205	Udhampur (6)	..	..	127
Maize, Wheat	..	T (33) O (33)	104	56	61	Udhampur (4)	..	..	128
Maize, Wheat	..	T (30) W (30)	148	29	54	Udhampur (4)	..	..	129
Maize, Wheat	..	..	28	11	3	Udhampur (1)	..	..	130
Maize, Wheat	..	T (2) W (2)	64	5	25	Udhampur (2)	..	..	131
Maize, Wheat	..	..	45	6	20	Udhampur (2)	..	..	132
Maize, Wheat	..	T (2) O (2)	1,148	266	287	Udhampur (3)	..	..	133
Maize, Wheat	..	..	63	84	41	Udhampur (4½)	..	..	134
Maize, Wheat	..	..	36	6	7	Udhampur (4½)	..	..	135
Maize, Wheat	..	..	55	23	35	Udhampur (5)	..	..	136
Maize, Wheat	..	T (3) C (3)	158	79	82	Udhampur (5)	..	..	137
Maize, Wheat	..	..	198	92	80	Udhampur (7)	..	..	138
Maize, Wheat	..	T (1) O (1)	497	190	85	Udhampur (6)	..	..	139
Maize, Wheat	..	..	147	140	20	Udhampur (4)	..	..	140
Maize, Wheat	..	T (7) O (3) C (4)	1,038	556	704	Udhampur (10)	..	..	141
Maize, Wheat	..	T (2) W (2)	500	191	311	Udhampur (8)	..	..	142
Maize, Wheat	..	T (3) O (3)	391	213	696	Udhampur (9)	..	..	143
Maize, Wheat	1,117	..	209	879	315	Udhampur (20)	..	..	144
Maize, Wheat	898	T (4) C (4)	172	533	117	Udhampur (15)	..	..	145
Maize, Wheat	..	T (2) O (2)	427	173	275	Udhampur (9)	..	..	146
Maize, Wheat	1,271	T (7) W (7)	798	1,083	228	Udhampur (10)	..	..	147
Maize, Wheat	1,045	T (8) C (8)	556	677	908	Udhampur (10)	..	..	148
Maize, Wheat	..	..	398	546	304	Udhampur (8)	..	..	149
Maize, Wheat	..	..	12	65	17	Udhampur (8)	..	..	150
Maize, Wheat	..	T (14) O (14)	722	490	587	Udhampur (10)	..	Ancient Temple of Lord Shiva	151
Maize, Wheat	..	..	119	33	29	Udhampur (8)	..	..	152
Maize, Wheat	..	..	243	96	72	Udhampur (5)	..	..	153
Maize, Wheat	..	..	57	24	6	Udhampur (5)	..	..	154
Maize, Wheat	..	..	71	2	11	Udhampur (7)	..	..	155

## VILLAGE

## AMENITIES AND

## TEHSIL UDHAMPUR

Location Code No.	Name of the Village	Total area of the village (in acres)	Amenities available within the village						
			Educational	Medi-cal	Power supply	Drinking water	Com-muni-cations	Postal and Tele-graph	
1	2	3	4	5	6	7	8	9	
6/2/156	Beli	109	Pr. S. (1)	..	..	Sp	..	..	
6/2/157	Tope	118	..	..	..	Sp	..	..	
6/2/158	Mela	66	..	..	..	Sp	..	..	
6/2/159	Patla	185	..	..	..	Sp	..	..	
6/2/160	Padanoo	351	Pr. S. (1)	..	..	Sp	..	..	
6/2/161	Kalta	292	Pr. S. (1)	..	..	Sp	..	..	
6/2/162	Barola	1,454	H. S. (1) Pr. S. (1)	..	..	C,Sp	K.R.	P.O.	
6/2/163	Pata	432	..	..	..	C,Sp	K.R.	..	
6/2/164	Kotijijan	944	..	..	..	C,Sp	K.R.	P.O.	
6/2/165	Sen Brahmana	1,115	Pr. S. (2)	..	..	Sp	..	..	
6/2/166	Sen Thakran	1,962	Pr. S. (2)	..	..	Sp	..	..	
6/2/167	Mand	4,580	C. S. (2) Pr. S. (1)	..	E	Sp	..	..	
6/2/168	Tikri	2,840	H. S. (1) Mid. S. (1)	H.C(1)	E	T,Sp	P.R.	P.O.	
6/2/169	Dhirti	770	..	..	..	T	..	..	
6/2/170	Sira Kotla	769	C. S. (1)	..	..	T	..	..	
6/2/171	Dhror	1,196	Pr. S. (1)	..	..	T	..	..	
6/2/172	Kandiyar	1,463	..	..	..	Sp	..	..	
6/2/173	Chak Bhagta	199	..	..	..	T	K.R.	..	
6/2/174	Sule	648	..	D(1)	..	T	..	..	
6/2/175	Kakrial	552	Pr. S. (1)	..	..	T	..	..	
6/2/176	Treenmeari	718	C. S. (1) Pr. S. (1)	..	..	Sp	P.R.	..	
6/2/177	Pamote	1,221	Pr. S. (1)	..	..	Sp	..	..	
6/2/178	Serli	175	Pr. S. (1)	..	..	T	K.R.	..	
6/2/179	Prooh	425	..	..	..	Sp	K.R.	..	
6/2/180	Manun	256	..	..	..	T	K.R.	..	
6/2/181	Talen	238	..	..	..	T	K.R.	..	
6/2/182	Bhagta	416	..	..	..	T	K.R.	..	
6/2/183	Dudura	948	..	..	..	T	K.R.	..	
6/2/184	Nelay	71	..	..	..	T	K.R.	..	
6/2/185	Chandwa	827	..	..	..	S,Sp	K.R.	..	
6/2/186	Kunkanyalan	1,569	H. S. (1) Mid. S. (1)	D(1)	..	Sp	P.R.	PO.	



## DIRECTORY

### LAND USE

Staple food	Land use (i.e. area under different types of land use in acres rounded to the nearest unit)					Nearest Town & distance (in kms.)	Day or days of the market/hat, if any held in the village	Remarks including any place of religious, historical or archaeological interest	Location Code No.	
	Forest	Irrigated		Un-irrigated	Culturable waste					Area not available for cultivation
10	11	12	13	14	15	16	17	18	1	
Maize, Wheat	..	..	57	16	36	Udhampur	(9)	..	..	156
Maize, Wheat	..	T (9) O (9)	58	26	25	Udhampur	(7)	..	..	157
Maize, Wheat	..	T (1) O (1)	50	11	4	Udhampur	(8)	..	..	158
Maize, Wheat	..	T (4) O (4)	111	41	29	Udhampur	(8)	..	..	159
Maize, Wheat	..	T (15) O (15)	217	64	55	Udhampur	(6)	..	..	160
Maize, Wheat	..	T (12) O (12)	182	28	70	Udhampur	(10)	..	..	161
Maize, Wheat	..	T (23) O (23)	938	293	200	Udhampur	(18)	..	..	162
Maize, Wheat	..	..	330	49	53	Udhampur	(20)	..	..	163
Maize, Wheat	..	T (19) O (19)	457	233	235	Udhampur	(21)	..	..	164
Maize, Wheat	286	T (1) O (1)	335	220	273	Udhampur	(13)	..	..	165
Maize, Wheat	720	..	391	609	242	Udhampur	(12)	..	..	166
Maize, Wheat	1,137	..	877	754	1,812	Udhampur	(14)	..	..	167
Maize, Wheat	717	T (2) O (2)	686	416	1,019	Udhampur	(18)	..	..	168
Maize, Wheat	108	T (7) C (7)	296	222	137	Udhampur	(14)	..	..	169
Rice, Wheat	..	T (5) C (5)	325	273	166	Katra	(10)	..	..	170
Maize, Wheat	717	..	190	75	214	Katra	(16)	..	..	171
Maize, Wheat	671	..	288	165	339	Katra	(11)	..	..	172
Maize, Wheat	..	..	136	29	34	Katra	(9)	..	..	173
Maize, Wheat	..	..	334	150	164	Katra	(9)	..	..	174
Maize, Wheat	..	..	215	38	299	Katra	(12)	..	..	175
Maize, Wheat	381	..	192	60	85	Katra	(8)	..	..	176
Maize, Wheat	411	T (22) C (22)	255	234	299	Katra	(6)	..	..	177
Maize, Wheat	..	..	123	25	27	Katra	(3)	..	..	178
Maize, Wheat	..	..	158	33	234	Katra	(5)	..	..	179
Maize, Wheat	..	..	125	21	110	Katra	(7)	..	..	180
Maize, Wheat	..	..	94	120	24	Katra	(8)	..	..	181
Maize, Wheat	..	T (2) O (2)	202	32	180	Katra	(8)	..	..	182
Maize, Wheat	..	T (1) O (1)	138	24	785	Katra	(8)	..	..	183
Maize, Wheat	..	..	31	12	28	Katra	(1½)	..	..	184
Maize, Wheat	..	T (3) O (3)	224	47	553	Katra	(3½)	..	..	185
Maize, Wheat	..	T (3) O (3)	308	60	1,198	Katra	(8)	..	..	186

**VILLAGE  
AMENITIES AND**

**TEHSIL UDHAMPUR**

Location Code No.	Name of the Village	Total area of the village (in acres)	Amenities available within the village						
			Educational	Medi- cal	Power supply	Drinking water	Com- muni- cations	Postal and Tele- graph	
1	2	3	4	5	6	7	8	9	
6/2/187	Sumdrani	1,869	..	..	E	Sp	P.R.	..	
6/2/188	Dhanoo	1,013	H. S. (1)	..	..	Sp	P.R.	..	
6/2/189	Mutal	1,963	..	..	E	T	P.R.	..	
6/2/190	Samole	753	..	..	..	Sp	..	..	
6/2/191	Chack Rakwalan	1,157	C. S. (1) Pr. S. (2)	..	..	Sp	..	PO.	
6/2/192	Rakh Nehranal	605	..	..	..	..	..	..	
6/2/193	Dabriah	659	..	..	..	Sp	..	..	
6/2/194	Harteryan	5,223	Mid. S. (1) Pr. S. (2)	..	..	C,Sp	P.R.	..	
6/2/195	Mali	1,862	Pr. S. (1)	..	..	Sp	..	..	
6/2/196	Mumi	3,817	..	..	..	Sp	..	..	
6/2/197	Ladda	13,259	Pr. S. (3)	D(1) F.A.C.(1)	..	Sp	..	PO.	
6/2/198	Kothri	1,069	Pr. S. (1)	..	..	Sp	..	..	
6/2/199	Panjar	4,403	C. S. (1) Pr. S. (1)	..	..	Sp	..	..	
6/2/200	Meer	5,073	Pr. S. (1)	..	..	Sp	K.R.	PO.	
6/2/201	Kutler Bala	2,466	..	..	..	Sp	..	..	
6/2/202	Brey	336	..	..	..	Sp	..	..	
6/2/203	Chulna	5,544	H. S. (1)	..	..	Sp	K.R.	..	
6/2/204	Kalsot	3,182	Pr. S. (2)	..	..	Sp	..	PO.	
6/2/205	Dhubkabag	241	..	..	..	Sp	..	..	
6/2/206	Mongari	1,670	Mid. S. (1) Pr. S. (1)	D(1)	..	Sp	..	PO.	
6/2/207	Dubi Gali	723	..	..	..	Sp	..	..	
6/2/208	Lali	2,686	..	..	..	Sp	..	..	
6/2/209	Dhingi Dhar	816	Pr. S. (1)	..	..	Sp	..	..	
6/2/210	Thatha Kot	176	..	..	..	Sp	..	..	
6/2/211	Radnot	1,563	..	..	..	Sp	..	..	
6/2/212	Damnot	3,685	..	D(1)	..	Sp	..	PO.	
6/2/213	Basnot	2,277	Pr. S. (1)	..	..	Sp	..	..	
6/2/214	Nali Nika	1,147	Pr. S. (1)	..	..	Sp	..	..	
6/2/215	Parand	1,160	Pr. S. (1)	..	..	Sp	..	..	
6/2/216	Galeote	6,319	C. S. (1)	D(1)	..	Sp	..	PO.	
6/2/217	Badhota	5,486	C. S. (2)	..	..	Sp	..	..	

## DIRECTORY

### LAND USE

Staple food	Land use (i.e. area under different types of land use in acres rounded to the nearest unit)					Nearest Town & distance (in kms.)	Day or days of the market/hat, if any held in the village	Remarks including any place of religious, historical or archaeological interest	Location Code No.
	Forest	Irrigated		Un-irrigated	Culturable waste				
10	11	12	13	14	15	16	17	18	1
Maize, Wheat	518	T (2) O (2)	413	212	724	Udhampur (24)	..	..	187
Maize, Wheat	23	T (10) O (10)	556	290	134	Udhampur (26)	..	..	188
Maize, Wheat	42	T (1) O (1)	282	91	1,547	Udhampur (28)	..	..	189
Maize, Wheat	444	..	174	104	31	Udhampur (30)	..	..	190
Maize, Wheat	62	T (43) O (43)	487	342	223	Udhampur (10)	..	..	191
..	605	..	..	..	..	Udhampur (8)	..	Uninhabited	192
Maize, Wheat	..	T (29) O (29)	236	189	205	Udhampur (10)	..	..	193
Maize, Wheat	2,073	T (162) O (162)	2,003	874	111	Udhampur (20)	..	..	194
Maize, Wheat	921	T (57) O (57)	246	382	256	Udhampur (18)	..	..	195
Maize, Wheat	1,560	T (21) O (21)	341	414	1,481	Udhampur (25)	..	..	196
Maize, Wheat	4,348	..	1,367	1,718	5,826	Katra (30)	..	..	197
Maize, Wheat	438	T (26) O (26)	140	276	189	Katra (32)	..	..	198
Maize, Wheat	1,982	T (89) O (89)	397	585	1,350	Udhampur (25)	..	..	199
Maize, Wheat	691	T (67) O (67)	930	2,994	391	Udhampur (35)	..	..	200
Maize, Wheat	412	T (42) O (42)	501	547	964	Chenani (14)	..	..	201
Maize, Wheat	73	T (1) O (1)	81	42	139	Chenani (19)	..	..	202
Maize, Wheat	2,462	T (79) O (79)	600	2,011	392	Udhampur (36)	..	..	203
Maize, Wheat	2,352	T (40) O (40)	399	98	293	Udhampur (29)	..	..	204
Maize, Wheat	..	T (5) O (5)	40	98	98	Udhampur (27)	..	..	205
Maize, Wheat	751	T (24) O (24)	275	373	247	Udhampur (32)	..	..	206
Maize, Wheat	364	T (5) O (5)	138	33	183	Udhampur (34)	..	..	207
Maize, Wheat	1,320	T (30) O (30)	399	175	762	Udhampur (38)	..	..	208
Maize, Wheat	381	T (5) O (5)	119	31	280	Udhampur (40)	..	..	209
Maize, Wheat	80	..	18	8	70	Udhampur (44)	..	..	210
Maize, Wheat	730	T (11) O (11)	196	20	606	Udhampur (41)	..	..	211
Maize, Wheat	2,119	T (37) O (37)	479	112	938	Udhampur (40)	..	..	212
Maize, Wheat	855	T (32) O (32)	336	18	1,036	Udhampur (33)	..	..	213
Maize, Wheat	679	T (18) O (18)	127	20	303	Udhampur (36)	..	..	214
Maize, Wheat	786	T (4) O (4)	41	21	308	Udhampur (42)	..	..	215
Maize, Wheat	3,671	T (52) O (52)	546	651	1,399	Chenani (32)	..	..	216
Maize, Wheat	3,007	T (55) O (55)	781	1,089	554	Chenani (26)	..	..	217

## VILLAGE

## AMENITIES AND

## TEHSIL UDHAMPUR

Location Code No.	Name of the Village	Total area of the village (in acres)	Amenities available within the village						
			Educational	Medi- cal	Power supply	Drinking water	Com- muni- cations	Postal and Tele- graph	
1	2	3	4	5	6	7	8	9	
6/2/218	Malti	185	..	..	..	Sp	..	..	
6/2/219	Sadota	917	Pr. S. (1)	..	..	Sp	..	..	
6/2/220	Purani Puti	456	..	..	..	Sp	..	..	
6/2/221	Digi	946	..	..	..	Sp	..	..	
6/2/222	Kotla	448	Pr. S. (1)	..	..	Sp	..	..	
6/2/223	Kutler Pain	1,154	..	..	..	Sp	..	..	
6/2/224	Punwal	114	..	..	..	Sp	..	..	
6/2/225	Letyar	2,223	Pr. S. (1)	..	..	Sp	..	..	
6/2/226	Kati	2,488	Pr. S. (1)	..	..	Sp	..	..	
6/2/227	Ush Suba	72	..	..	..	Sp	..	..	
6/2/228	Ushneha	36	..	..	..	Sp	..	..	
6/2/229	Majra Resyalan	73	..	..	..	Sp	..	..	
6/2/230	Brinda Landar	628	..	D(1)	..	Sp	..	..	
6/2/231	Kansal	658	..	..	..	Sp	..	..	
6/2/232	Dandota	2,609	..	..	..	Sp	..	..	
<b>TOTAL</b>		<b>2,66,531</b>	<b>H. S. (9) Mid. S. (10) Pr. S. (94)</b>	<b>L. H. S. (1) C. S. (21)</b>	<b>H.C.(1) D(16) F.A.C. (2)</b>	<b>E(11)</b>	<b>T(23) W(3) S(2) Sp(223) C(9)</b>	<b>P.R.(75) K.R.(25)</b>	<b>PO.(29) TO(1) Phone(1)</b>

## DIRECTORY

### LAND USE

Staple food	Land use (i.e. area under different types of land use in acres rounded to the nearest unit)					Nearest Town & distance (in kms.)	Day or days of the market/ hat, if any held in the village	Remarks including any place of religious, historical or archaeologi- cal interest	Lo- ca- tion Code No.	
	Forest	Irrigated		Un- irrigated	Cultu- rable waste					Area not available for cultiva- tion
10	11	12		13	14	15	16	17	18	1
Maize, Wheat	7	T (7)	O (7)	30	57	84	Chenani (22)	..	..	218
Maize, Wheat	176	T (13)	O (13)	219	229	280	Chenani (24)	..	..	219
Maize, Wheat	8	T (13)	O (13)	123	192	120	Chenani (24)	..	..	220
Maize, Wheat	299	T (39)	O (39)	178	223	207	Chenani (20)	..	..	221
Maize, Wheat	98	T (3)	O (3)	125	87	135	Chenani (22)	..	..	222
Maize, Wheat	469	T (20)	O (20)	182	136	347	Chenani (16)	..	..	223
Maize, Wheat	1	T (1)	O (1)	61	30	21	Chenani (10)	..	..	224
Maize, Wheat	1,011	T (48)	O (48)	367	260	537	Chenani (16)	..	..	225
Maize, Wheat	380	T (55)	O (55)	549	475	1,029	Chenani (12)	..	..	226
Maize, Wheat	2	T (1)	O (1)	26	25	18	Chenani (16)	..	..	227
Maize, Wheat	..	T (3)	O (3)	7	4	22	Chenani (16)	..	..	228
Maize, Wheat	..	T (1)	O (1)	27	8	37	Chenani (20)	..	..	229
Maize, Wheat	..	T (48)	O (48)	157	178	245	Chenani (18)	..	..	230
Maize, Wheat	228	T (9)	O (9)	96	183	142	Chenani (18)	..	..	231
Maize, Wheat	921	T (21)	O (21)	445	482	740	Chenani (22)	..	..	232
	<b>76,972</b>	<b>3,666</b>		<b>55,812</b>	<b>55,532</b>	<b>74,549</b>				



TEHSIL REASI

**VILLAGE  
AMENITIES AND**

**TEHSIL REASI**

Location Code No.	Name of the Village	Total area of the village (in acres)	Amenities available within the village						
			Educational	Medi- cal	Power supply	Drinking water	Com- muni- cations	Postal and Tele- graph	
1	2	3	4	5	6	7	8	9	
6/3/1	Ratnot	855	..	D(1)	..	Sp,S	K.R.	..	
6/3/2	Sarot Kot	2,115	Pr. S. (2)	..	..	Sp,S	K.R.	..	
6/3/3	Sahri	1,706	Pr. S. (1)	D(1)	..	Sp,S	K.R.	..	
6/3/4	Toot	1,451	H. S. (1) Pr. S. (1)	D(1)	..	Sp,S	K.R.	P.O.	
6/3/5	Dharangali	410	..	..	..	Sp,S	K.R.	P.O.	
6/3/6	Gharhoon Kote	470	..	..	..	Sp,S	..	..	
6/3/7	Kothroo	567	Pr. S. (1)	..	..	Sp	..	..	
6/3/8	Phagoorhi	752	..	..	..	Sp,S	K.R.	..	
6/3/9	Sanmukh	906	..	..	..	Sp	..	..	
6/3/10	Kotli	328	Pr. S. (1)	..	..	Sp,S	..	..	
6/3/11	Sujandhar	1,445	Pr. S. (1)	..	..	Sp	..	..	
6/3/12	Lamsora	2,913	..	..	..	Sp	K.R.	..	
6/3/13	Kansar	272	..	..	..	Sp	K.R.	..	
6/3/14	Chaura Kot	950	C. S. (1)	..	..	Sp	..	..	
6/3/15	Sarangdhar	149	..	..	..	Sp	K.R.	P.O.	
6/3/16	Sersand Owan	946	C. S. (1)	..	..	O,Sp	K.R.	..	
6/3/17	Bakal	1,031	..	..	..	Sp	K.R.	..	
6/3/18	Balda	444	..	..	..	Sp	K.R.	..	
6/3/19	Salal	6,099	Pr. S. (1)	D(1)	..	Sp	K.R.	P.O.	
6/3/20	Ser Meghan	1,506	Pr. S. (1)	..	..	O	K.R.	..	
6/3/21	Samadkhad	101	..	..	..	Sp	..	..	
6/3/22	Harot Kot	3,706	..	..	..	Sp	..	..	
6/3/23	Kheri Kot	25	Pr. S (2)	..	..	O	..	..	
6/3/24	Atrana Kot	457	..	..	..	Sp	..	..	
6/3/25	Syal Sagarh	12	..	..	..	Sp	..	..	
6/3/26	Charala Kot	1,207	Pr. S. (1)	..	..	Sp	K.R.	..	
6/3/27	Danga Kot	1,699	C. S. (1)	..	..	Sp	K.R.	..	
6/3/28	Devi Garh	1,562	Pr. S. (2)	..	..	Sp,S	..	..	
6/3/29	Sukhal Ghat	2,036	Pr. S. (1)	..	..	Sp,S	K.R.	..	
6/3/30	Dharvishnu Devi	11,735	..	D(1)	E	Sp	..	P. & T.O.	
6/3/31	Purana Droorh	1,383	Pr. S. (1)	..	..	Sp	..	..	



## DIRECTORY

### LAND USE

Staple food	Land use (i.e. area under different types of land use in acres rounded to the nearest unit)					Nearest Town & distance (in kms.)	Day or days of the market/hat, if any held in the village	Remarks including any place of religious, historical or archaeological interest	Location Code No.		
	Forest	Irrigated		Un-irrigated	Culturable waste					Area not available for cultivation	
10	11	12		13	14	15	16	17	18	19	
Maize, Wheat	189	T	(6) C	(6)	92	527	41	Reasi (24)	..	..	1
Maize, Wheat	1,537	T	(8) C	(8)	241	210	119	Reasi (20)	..	..	2
Maize, Wheat	599	T	(21) C	(21)	237	785	64	Reasi (24)	..	..	3
Maize, Wheat	766	T	(20) C	(20)	139	492	34	Reasi (24)	..	..	4
Maize, Wheat	360	..	..	..	18	21	11	Reasi (20)	..	..	5
Maize, Wheat	159	T	(10) C	(10)	58	204	39	Reasi (28)	..	..	6
Maize, Wheat	237	T	(7) C	(7)	75	114	134	Reasi (26)	..	..	7
Maize, Wheat	184	T	(5) C	(5)	77	428	58	Reasi (18)	..	..	8
Maize, Wheat	574	..	..	..	151	68	113	Reasi (25)	..	..	9
Maize, Wheat	165	T	(9) C	(9)	55	37	62	Reasi (24)	..	..	10
Maize, Wheat	724	T	(11) C	(11)	231	215	264	Reasi (23)	..	..	11
Maize, Wheat	1,539	T	(20) C	(20)	212	385	757	Reasi (22)	..	..	12
Maize, Wheat	44	T	(14) C	(14)	61	15	138	Reasi (17)	..	..	13
Maize, Wheat	604	T	(4) C	(4)	132	133	77	Reasi (16)	..	..	14
Maize, Wheat	..	T	(6) C	(6)	54	80	9	Reasi (16)	..	..	15
Maize, Wheat	566	T	(4) C	(4)	129	84	163	Reasi (12)	..	..	16
Maize, Wheat	436	T	(15) C	(15)	144	135	301	Reasi (12)	..	..	17
Maize, Wheat	197	..	..	..	85	49	113	Reasi (11)	..	Shrine of	18
Maize, Wheat	4,607	T	(5) W	(5)	663	114	710	Reasi (26)	..	Baba Badji Historical Ruins	19
Maize, Wheat	904	..	..	..	70	450	82	Reasi (8)	..	..	20
Maize, Wheat	1	T	(1) C	(1)	24	2	73	Reasi (14)	..	..	21
Maize, Wheat	2,529	T	(10) C	(10)	169	294	704	Reasi (18)	..	..	22
Maize, Wheat	..	..	..	..	8	9	8	Reasi (12)	..	..	23
Maize, Wheat	110	..	..	..	58	266	23	Reasi (15)	..	..	24
Maize, Wheat	..	..	..	..	9	..	3	Reasi (20)	..	..	25
Maize, Wheat	576	T	(12) C	(12)	123	258	238	Reasi (16)	..	..	26
Maize, Wheat	741	T	(15) C	(15)	187	498	258	Reasi (17)	..	..	27
Maize, Wheat	1,206	T	(24) C	(24)	170	150	12	Reasi (17)	..	..	28
Maize, Wheat	1,693	T	(30) C	(30)	115	176	22	Reasi (18)	..	..	29
Maize, Wheat	..	..	..	..	..	11,472	263	Katra (15)	..	Vishnu Devi	30
Maize, Wheat	..	T	(10) C	(10)	83	887	403	Katra (2)	..	..	31

**VILLAGE  
AMENITIES AND**

**TEHSIL REASI**

Location Code No.	Name of the Village	Total area of the village (in acres)	Amenities available within the village						
			Educational	Medi- cal	Power supply	Drinking water	Com- muni- cations	Postal and Tele- graph	
1	2	3	4	5	6	7	8	9	
6/3/32	Pharthal	1,579	Pr. S. (1)	..	..	Sp	K.R.	..	
6/3/33	Bhanganl	934	..	..	..	Sp	P.R.	..	
6/3/34	Garan	401	C. S. (1)	..	..	Sp	K.R.	..	
6/3/35	Hut	222	..	..	..	Sp	P.R.	..	
6/3/36	Pangath	130	..	..	..	T	K.R.	..	
6/3/37	Akhli	142	L. H. S. (1)	..	..	T	K.R.	..	
6/3/38	Kun Daroorian	999	C. S. (1) Pr. S. (1)	..	E	T	..	..	
6/3/39	Arli Hansali	586	Pr. S. (2)	..	..	T	..	..	
6/3/40	Dhanori	425	..	..	..	T	..	..	
6/3/41	Latoori	353	Pr. S. (1)	..	..	T	..	..	
6/3/42	Sarna	2,094	Pr. S. (1)	..	..	Sp	K.R.	..	
6/3/43	Chhapanoon	2,034	Pr. S. (1)	..	..	Sp	..	P.O.	
6/3/44	Kotli Bajialan	1,950	C. S. (1)	D(1)	..	Sp	P.R.	P.O.	
6/3/45	Saroon	158	..	..	..	Sp	K.R.	..	
6/3/46	Batan	1,037	Pr. S. (1)	..	..	Sp	..	..	
6/3/47	Kanjli	2,050	..	..	..	Sp	..	..	
6/3/48	Aghar Jitoo	752	L. H. S. (1) Pr. S. (2)	S. C.(1)	E	Sp	P.R.	P.O.	
6/3/49	Tanda	1,255	..	..	..	Sp	..	..	
6/3/50	Mansooh	1,165	..	..	..	T.R.	..	..	
6/3/51	Kundrah	2,034	C. S. (1)	D(1)	..	T,Sp	..	..	
6/3/52	Bhaga	2,935	C. S. (1) Pr. S. (1)	S. C.(1)	..	Sp	K.R.	P.O.	
6/3/53	Kaharwah	1,650	Pr. S. (1)	..	..	Sp	K.R.	..	
6/3/54	Kotli Manotrian	2,288	C. S. (1)	..	..	Sp	K.R.	..	
6/3/55	Chamyara	479	..	..	..	Sp	K.R.	..	
6/3/56	Karin	595	Pr. S. (1)	..	..	Sp	K.R.	..	
6/3/57	Anji	349	Pr. S. (1)	..	..	Sp	K.R.	..	
6/3/58	Sokitar	929	Pr. S. (1)	..	..	T,Sp	P.R.	..	
6/3/59	Tranth	225	..	..	..	Sp	K.R.	P.O.	
6/3/60	Ghialah	663	..	..	..	Sp	K.R.	..	
6/3/61	Gran Baryotran	3,031	..	D(1)	..	S,Sp	K.R.	..	
6/3/62	Marhi	3,265	L. H. S. (1)	..	..	S,Sp	K.R.	..	

## DIRECTORY

### LAND USE

Staple food	Land use (i.e. area under different types of land use in acres rounded to the nearest unit)					Nearest Town & distance (in kms.)	Day or days of the market/hat, if any held in the village	Remarks including any place of religious, historical or archaeological interest	Location Code No.	
	Forest	Irrigated		Un-irrigated	Culturable waste					Area not available for cultivation
10	11	12	13	14	15	16	17	18	1	
Maize, Wheat	16	..		463	335	765	Katra (10)	..	..	32
Maize, Wheat	133	T (23) C (23)		322	319	137	Katra (9)	..	..	33
Maize, Wheat	..	T (8) C (8)		204	151	38	Reasi (3)	..	..	34
Maize, Wheat	..	..		98	76	48	Katra (8)	..	..	35
Maize, Wheat	..	..		73	7	50	Katra (6½)	..	..	36
Maize, Wheat	..	..		108	4	30	Katra (6½)	..	..	37
Maize, Wheat	..	T (27) *C (27)		453	247	272	Katra (1)	..	..	38
Maize, Wheat	..	T (3) *C (3)		247	40	296	Katra (2)	..	..	39
Maize, Wheat	..	..		290	60	75	Katra (4)	..	..	40
Maize, Wheat	..	T (6) C (6)		213	60	74	Katra (5)	..	..	41
Maize, Wheat	1,851	..		136	67	40	Katra (7)	..	..	42
Maize, Wheat	319	T (4) O (4)		435	139	1,137	Katra (15)	..	..	43
Maize, Wheat	1,304	T (52) C (52)		323	28	243	Katra (5)	..	..	44
Maize, Wheat	..	..		62	21	75	Katra (8)	..	..	45
Maize, Wheat	492	..		158	235	152	Katra (3)	..	..	46
Maize, Wheat	640	T (45) O (45)		368	293	704	Katra (15)	..	..	47
Maize, Wheat	303	..		166	182	101	Katra (21)	..	Shrine of Baba Jatooji	48
Maize, Wheat	371	T (25) O (25)		204	99	556	Katra (16)	..		49
Maize, Wheat	264	..		282	175	444	Reasi (16)	..	..	50
Maize, Wheat	930	..		365	241	498	Reasi (10)	..	..	51
Maize, Wheat	1,378	T (20) C (20)		561	735	241	Reasi (8)	..	..	52
Maize, Wheat	939	T (8) C (1) *C (7)		170	321	212	Katra (12)	..	..	53
Maize, Wheat	663	T (118) C (15) *C (103)		453	454	600	Katra (10)	..	..	54
Maize, Wheat	..	T (13) C (13)		85	324	57	Katra (6)	..	..	55
Maize, Wheat	188	T (6) C (6)		63	279	59	Reasi (6)	..	..	56
Maize, Wheat	136	T (17) C (17)		48	78	70	Reasi (3)	..	..	57
Maize, Rice	459	T (57) O (57)		134	227	52	Reasi (3)	..	..	58
Maize, Wheat	45	T (16) C (16)		93	11	60	Reasi (½)	..	..	59
Maize, Wheat	172	T (28) C (28)		95	18	350	Reasi (3)	..	..	60
Maize, Wheat	2,116	T (28) C (28)		361	172	354	Katra (10)	..	..	61
Maize, Wheat	2,206	T (49) C (49)		480	93	437	Reasi (3)	..	..	62

## VILLAGE

## AMENITIES AND

## TEHSIL REASI

Location Code No.	Name of the Village	Total area of the village (in acres)	Amenities available within the village					
			Educational	Medi- cal	Power supply	Drinking water	Com- muni- cations	Postal and Tele- graph
1	2	3	4	5	6	7	8	9
6/3/63	Bidha	1,385	Pr. S. (1)	S. C.(1)	..	Sp	..	..
6/3/64	Dogalah Kalan	111	..	..	..	Sp	K.R.	..
6/3/65	Dogalah Khurd	125	..	..	..	Sp	K.R.	..
6/3/66	Aghar Balian	545	C. S. (1)	..	..	S,Sp	K.R.	..
6/3/67	Biji Pur	399	C. S. (1) Pr. S. (1)	..	..	T	K.R.	..
6/3/68	Nambal	346	Pr. S. (1)	..	..	R	..	..
6/3/69✓	Sila	1,952	Pr. S. (1)	..	..	R,Sp	K.R.	..
6/3/70	Panasa	227	Pr. S. (1)	..	..	S	..	P.O.
6/3/71	Dosanoon	850	..	..	..	Sp	..	..
6/3/72	Bhabar Rosyalan	1,343	B. A. S. (1)	..	..	C,Sp	..	..
6/3/73	Bhabar Brahmana	1,406	..	..	..	C	..	..
6/3/74	Dera Baba Bandha	318	Pr. S. (1)	D(1)	..	R	..	P.O.
6/3/75	Jirhi	653	Pr. S. (1)	..	..	R,Sp	K.R.	..
6/3/76	Jambri	148	..	..	..	R,Sp	K.R.	..
6/3/77	Pandhal	360	..	..	..	Sp	K.R.	..
6/3/78	Garan Khalsa	200	..	..	..	Sp	K.R.	..
6/3/79	Gangas	747	..	..	..	Sp	K.R.	..
6/3/80	Chhitar	139	C. S. (1)	..	..	Sp	P.R.	..
6/3/81	Kans Brahmana	410	..	..	..	R,Sp	K.R.	..
6/3/82	Kans Khasan	419	..	..	..	R	P.R.	..
6/3/83	Kharal	682	..	D(1)	..	Sp	P.R.	..
6/3/84	Malel	191	..	..	..	Sp	K.R.	..
6/3/85	Shah Pur	71	..	..	..	..	..	..
6/3/86	Talwarah	1,566	Pr. S. (2)	..	..	R	P.R.	..
6/3/87	Jadh	1,863	..	..	..	Sp	K.R.	..
6/3/88	Kolsar	2,112	..	..	..	S	K.R.	..
6/3/89	Marhi	2,658	..	..	..	S	..	..
6/3/90	Dhanwan	996	..	..	..	S,Sp	K.R.	..
6/3/91	Gan	1,646	Pr. S. (1)	..	..	Sp	K.R.	..
6/3/92	Nagar	127	C. S. (1)	..	..	S	K.R.	..
6/3/93	Patta	551	..	..	..	R,Sp	K.R.	..

## DIRECTORY

### LAND USE

Staple food	Land use (i.e. area under different types of land use in acres rounded to the nearest unit)					Nearest Town & distance (in kms.)	Day or days of the market/hat, if any held in the village	Remarks including any place of religious, historical or archaeological interest	Location Code No.
	Forest	Irrigated		Un-irrigated	Culturable waste				
10	11	12	13	14	15	16	17	18	1
Maize, Wheat	631	T (5) T.W (5)	165	49	535	Reasi (15)	..	..	63
Maize, Wheat	50	..	15	37	9	Reasi (4)	..	..	64
Maize, Wheat	90	..	30	..	5	Reasi (3)	..	..	65
Maize, Wheat	77	T (26) C (26)	287	84	71	Reasi (2)	..	..	66
Maize, Wheat	..	..	134	56	209	Reasi (1½)	..	Palace of Zormarg Singh	67
Maize, Wheat	43	..	14	13	276	Reasi (3)	..		68
Maize, Wheat	123	T (114) C (114)	666	236	813	Reasi (2)	..	..	69
Maize, Wheat	33	T (83) O (83)	88	10	13	Reasi (5)	..	..	70
Maize, Wheat	262	T (17) O (17)	158	27	386	Reasi (4)	..	..	71
Maize, Wheat	838	..	204	86	215	Reasi (12)	..	..	72
Maize, Wheat	19	..	326	709	352	Reasi (13)	..	..	73
Maize, Wheat	..	..	96	119	103	Reasi (17)	..	Gurdwara of Baba Bandha Sahib	74
Maize, Wheat	119	T (2) O (2)	135	256	141	Reasi (10)	..		75
Maize, Wheat	..	T (1) O (1)	82	4	61	Reasi (10)	..	..	76
Maize, Wheat	34	..	109	44	173	Reasi (9)	..	..	77
Maize, Wheat	51	..	32	42	75	Reasi (12)	..	..	78
Maize, Wheat	620	..	68	23	36	Reasi (9)	..	..	79
Maize, Wheat	32	T (3) O (3)	32	14	58	Reasi (7)	..	..	80
Maize, Wheat	264	T (2) C (2)	80	14	50	Reasi (7)	..	..	81
Maize, Wheat	338	T (5) O (5)	28	29	19	Reasi (6½)	..	..	82
Maize, Wheat	201	T (9) C (9)	106	106	260	Reasi (8)	..	..	83
Maize, Wheat	41	..	28	27	95	Reasi (9)	..	..	84
..	57	..	..	10	4	Reasi (12)	..	Uninhabited	85
Maize, Wheat	548	T (10) O (10)	285	373	350	Reasi (4)	..	..	86
Maize, Wheat	1,627	T (3) O (3)	84	105	44	Reasi (12)	..	..	87
Maize, Wheat	1,370	T (6) C (6)	100	590	46	Reasi (12)	..	..	88
Maize, Wheat	2,235	..	118	198	107	Reasi (22)	..	..	89
Maize, Wheat	662	..	105	94	135	Reasi (18)	..	..	90
Maize, Wheat	1,379	T (19) O (19)	130	73	45	Reasi (12)	..	..	91
Maize, Wheat	..	T (4) C (4)	40	18	65	Reasi (12)	..	..	92
Maize, Wheat	333	T (27) C (27)	103	9	79	Reasi (7)	..	..	93

**VILLAGE  
AMENITIES AND**

**TEHSIL REASI**

Location Code No.	Name of the Village	Total area of the village (in acres)	Amenities available within the village					
			Educational	Medi- cal	Power supply	Drinking water	Com- muni- cations	Postal and Tele- graph
1	2	3	4	5	6	7	8	9
6/3/94	Salone	1,131	Pr. S. (1)	..	..	S	..	..
6/3/95	Jardhi	770	..	..	..	S,Sp	..	..
6/3/96	Khanyarhi	546	..	..	..	S,Sp	..	..
6/3/97	Kharah	128	..	..	..	T,Sp	..	..
6/3/98	Kund Kanahrhi	392	Pr. S. (1)	..	..	S,Sp	..	..
6/3/99	Daroon	727	..	..	..	S,Sp	..	..
6/3/100	Pouni	478	H. S. (1) Mid. S. (1)	H.C.(1)	..	S,Sp	P.R.	P.O.
6/3/101	Kulhar	359	..	..	..	T,Sp	..	..
6/3/102	Puria	273	..	..	..	T,Sp	..	..
6/3/103	Lehrh	493	..	..	..	T,Sp	..	..
6/3/104	Kanah	543	..	..	..	S,Sp	..	..
6/3/105	Majra Kund	75	..	..	..	S,Sp	..	..
6/3/106	Dab Khalsa	907	Pr. S. (1)	..	..	Sp	K.R.	..
6/3/107	Garan Jagir	288	..	..	..	Sp	..	..
6/3/108	Dab Jagir	369	Pr. S. (1)	..	..	Sp	K.R.	..
6/3/109	Reyala Jagir	393	..	..	..	Sp	K.R.	..
6/3/110	Sungal	430	..	..	..	T,Sp	..	..
6/3/111	Gudar Jagir	272	..	..	..	Sp	K.R.	..
6/3/112	Gudar Khalsa	692	Pr. S. (1)	..	..	Sp	K.R.	..
6/3/113	Letar	1,860	L. H. S. (1) Pr. S. (1)	..	..	Sp	K.R.	..
6/3/114	Thid	104	..	..	..	Sp	K.R.	..
6/3/115	Sadhote	111	Pr. S. (1)	..	..	Sp	K.R.	..
6/3/116	Kharoti Jagir	369	..	..	..	Sp	K.R.	..
6/3/117	Sadheri Jagir	545	..	..	..	Sp	K.R.	..
6/3/118	Bhambla	581	Pr. S. (1)	..	..	Sp	K.R.	..
6/3/119	Bhagate Khalsa	186	..	..	..	Sp	K.R.	..
6/3/120	Bhagate Jagir	208	..	..	..	Sp	K.R.	..
6/3/121	Mangahi Jagir	384	..	..	..	Sp	K.R.	..
6/3/122	Gahi Jagir	267	..	..	..	Sp	K.R.	..
6/3/123	Dadooaa	914	C. S. (1)	..	..	Sp	K.R.	..
6/3/124	Taryool	243	..	..	..	Sp	K.R.	..

## DIRECTORY

### LAND USE

Staple food	Land use (i.e. area under different types of land use in acres rounded to the nearest unit)					Nearest Town & distance (in kms.)	Day or days of the market/hat, if any held in the village	Remarks including any place of religious, historical or archaeological interest	Location Code No.
	Forest	Irrigated	Un-irrigated	Culturable waste	Area not available for cultivation				
10	11	12	13	14	15	16	17	18	1
Maize, Wheat	397	..	182	109	443	Reasi (42)	..	..	94
Maize, Wheat	595	..	64	42	69	Reasi (35)	..	..	95
Maize, Wheat	186	..	68	177	115	Reasi (37)	..	..	96
Maize, Wheat	8	..	35	53	32	Reasi (28)	..	..	97
Maize, Wheat	178	..	63	74	77	Reasi (36)	..	..	98
Maize, Wheat	482	..	57	35	153	Reasi (20)	..	..	99
Maize, Wheat	..	..	129	39	310	Reasi (23)	..	..	100
Maize, Wheat	..	..	72	191	96	Reasi (24)	..	..	101
Maize, Wheat	8	..	119	31	115	Reasi (24)	..	..	102
Maize, Wheat	39	..	122	270	62	Reasi (25)	..	..	103
Maize, Wheat	..	..	261	52	230	Reasi (28)	..	..	104
Maize, Wheat	..	..	28	4	43	Reasi (35)	..	..	105
Maize, Wheat	423	..	207	143	134	Reasi (27)	..	..	106
Maize, Wheat	126	..	55	75	32	Reasi (30)	..	..	107
Maize, Wheat	131	..	100	86	52	Reasi (37)	..	..	108
Maize, Wheat	226	..	89	32	46	Reasi (26)	..	..	109
Maize, Wheat	111	..	100	194	25	Reasi (29)	..	..	110
Maize, Wheat	188	..	37	42	5	Reasi (29)	..	..	111
Maize, Wheat	506	..	112	47	27	Reasi (52)	..	..	112
Maize, Wheat	213	..	579	540	528	Reasi (40)	..	..	113
Maize, Wheat	..	..	73	18	13	Reasi (39)	..	..	114
Maize, Wheat	..	..	30	6	75	Reasi (80)	..	..	115
Maize, Wheat	167	..	64	80	58	Reasi (47)	..	..	116
Maize, Wheat	446	..	75	7	17	Reasi (51)	..	..	117
Maize, Wheat	275	..	140	116	50	Reasi (38)	..	..	118
Maize, Wheat	35	..	83	48	20	Reasi (47)	..	..	119
Maize, Wheat	..	..	105	38	65	Reasi (46)	..	..	120
Maize, Wheat	137	..	88	100	59	Reasi (40)	..	..	121
Maize, Wheat	176	..	46	32	13	Reasi (40)	..	..	122
Maize, Wheat	467	..	271	104	72	Reasi (37)	..	..	123
Maize, Wheat	118	..	87	15	23	Reasi (40)	..	..	124

## VILLAGE

## AMENITIES AND

## TEHSIL REASI

Location Code No.	Name of the Village	Total area of the village (in acres)	Amenities available within the village					
			Educational	Medi- cal	Power supply	Drinking water	Com- muni- cations	Postal and Tele- graph
1	2	3	4	5	6	7	8	9
6/3/125	Kote Jagir	184	..	..	..	Sp	K.R.	..
6/3/126	Kathian	1,195	..	..	..	S,Sp	..	P.O.
6/3/127	Khera Lehar	527	C. S. (1)	..	..	Sp	P.R.	..
6/3/128	Sadheen	1,215	Pr. S. (2)	..	..	S,Sp	..	..
6/3/129	Bayoolian	3,118	..	..	..	S,Sp	..	..
6/3/130	Gajoor	3,356	..	..	..	S,Sp	K.R.	..
6/3/131	Bharakh	2,751	L. H. S. (1)	..	..	S,Sp	P.R.	P.O.
6/3/132	Poorah Jagir	169	..	..	..	Sp	K.R.	..
6/3/133	Kalah	461	Pr. S. (1)	..	..	C,S	..	..
6/3/134	Kala Kot	801	..	..	..	S,Sp	P.R.	..
6/3/135	Bamliā	26	..	..	..	..	..	..
6/3/136	Dehyarhi	370	..	..	..	S,Sp	K.R.	..
6/3/137	Sujan Pur	611	..	..	..	W,Sp	K.R.	..
6/3/138	Dhalyoot	479	Pr. S. (1)	..	..	R	K.R.	..
6/3/139	Alyah	657	..	..	..	S,Sp	P.R.	..
6/3/140	Thiroo	787	..	..	..	Sp	K.R.	..
6/3/141	Snarhian	633	Pr. S. (1)	..	..	S,Sp	K.R.	..
6/3/142	Kotla	2,553	Pr. S. (1)	..	..	O,Sp	K.R.	..
6/3/143	Ransoo	219	Mid. S. (1)	..	..	R,Sp	K.R.	P.O.
6/3/144	Sangar	6,006	Pr. S. (1)	..	..	O	K.R.	..
6/3/145	Chhandi	2,272	Pr. S. (1)	..	..	Sp	K.R.	..
6/3/146	Berigalah	236	..	..	..	S,Sp	K.R.	..
6/3/147	Mataa	1,288	..	..	..	O,Sp	K.R.	..
6/3/148	Namal	2,418	..	..	..	O	K.R.	..
6/3/149	Thakara Kot	819	Pr. S. (1)	D(1)	..	Sp	K.R.	..
6/3/150	Ghoorah	619	..	..	..	Sp	K.R.	..
6/3/151	Bayota	548	..	..	..	Sp	K.R.	..
6/3/152	Samaharh	1,965	..	..	..	S	K.R.	..
6/3/153	Thanole	1,596	Pr. S. (1)	..	..	Sp	K.R.	..
6/3/154	Dhalyoot	777	..	..	..	Sp	K.R.	..
6/3/155	Kanotah	980	..	..	..	Sp	K.R.	..



## DIRECTORY

### LAND USE

Staple food	Land use (i.e. area under different types of land use in acres rounded to the nearest unit)					Nearest Town & distance (in kms.)	Day or days of the market/hat, if any held in the village	Remarks including any place of religious, historical or archaeological interest	Location Code No.
	Forest	Irrigated	Un-irrigated	Culturable waste	Area not available for cultivation				
10	11	12	13	14	15	16	17	18	1
Maize, Wheat	94	..	53	25	12	Reasi (40)	..	..	125
Maize, Wheat	300	..	218	402	275	Reasi (25)	..	..	126
Maize, Wheat	88	..	113	241	85	Reasi (26)	..	..	127
Maize, Wheat	544	T (7) C (7)	56	511	97	Reasi (32)	..	..	128
Maize, Wheat	1,443	T (34) C (34)	165	300	1,176	Reasi (26)	..	..	129
Maize, Wheat	454	T (57) C (57)	116	110	2,619	Reasi (28)	..	..	130
Maize, Wheat	1,450	..	341	384	576	Reasi (35)	..	..	131
Rice, Maize	..	T (5) C (5)	88	72	4	Reasi (48)	..	..	132
Rice, Maize	121	T (28) C (28)	155	123	34	Reasi (38)	..	..	133
Rice, Maize	589	..	55	51	106	Reasi (36)	..	..	134
..	..	T (15) C (15)	8	1	2	Reasi (40)	..	Uninhabited	135
Rice, Maize	..	..	159	93	118	Reasi (34)	..	..	136
Maize, Wheat	131	T (9) C (9)	205	112	154	Reasi (56)	..	..	137
Rice, Maize	..	T (18) C (18)	214	173	74	Reasi (36)	..	..	138
Rice, Maize	388	..	213	32	24	Reasi (31)	..	..	139
Rice, Maize	132	T (31) C (31)	237	69	318	Reasi (48)	..	..	140
Rice, Maize	166	T (59) C (59)	121	212	75	Reasi (42)	..	..	141
Rice, Maize	1,738	T (87) C (87)	287	142	299	Reasi (65)	..	..	142
Maize, Wheat	..	T (43) C (43)	28	140	8	Reasi (50)	..	..	143
Rice, Maize	4,350	T (10) C (10)	478	879	289	Reasi (62)	..	..	144
Maize, Wheat	1,830	..	87	305	50	Reasi (35)	..	..	145
Maize, Wheat	26	..	82	94	34	Reasi (37)	..	..	146
Maize, Wheat	873	..	89	399	27	Reasi (30)	..	..	147
Maize, Wheat	1,788	..	109	24	497	Reasi (38)	..	..	148
Maize, Wheat	521	..	55	32	211	Reasi (33)	..	..	149
Maize, Wheat	269	..	59	272	19	Reasi (35)	..	..	150
Maize, Wheat	399	..	19	63	67	Reasi (40)	..	..	151
Maize, Wheat	1,286	..	45	489	145	Reasi (33)	..	..	152
Maize, Wheat	516	..	194	564	322	Reasi (50)	..	..	153
Maize, Wheat	431	..	92	231	23	Reasi (43)	..	..	154
Maize, Wheat	471	..	83	113	313	Reasi (43)	..	..	155

## VILLAGE

## AMENITIES AND

## TEHSIL RAMNAGAR

Location Code No.	Name of the Village	Total area of the village (in acres)	Amenities available within the village						
			Educational	Medi- cal	Power supply	Drinking water	Com- muni- cations	Postal and Tele- graph	
1	2	3	4	5	6	7	8	9	
6/3/156	Bandhar	1,135	..	..	..	Sp	K.R.	..	
6/3/157	Lodcha	128	..	..	..	Sp	K.R.	..	
6/3/158	Gondali	644	Pr. S. (1)	..	..	Sp	K.R.	..	
6/3/159	Panasa	2,596	C. S. (1) Pr. S. (1)	..	..	Sp	K.R.	..	
6/3/160	Baldhanoon	1,052	..	..	..	S	K.R.	..	
6/3/161	Dharan	2,245	Pr. S. (1)	..	..	Sp	K.R.	..	
6/3/162	Sailanjan	3,735	Pr. S. (2)	..	..	O,R	K.R.	..	
6/3/163	Thanpal	623	..	..	..	R,Sp	K.R.	..	
6/3/164	Palasah	156	..	..	..	R	K.R.	..	
6/3/165	Garhi	2,219	Pr. S. (1)	..	..	R,Sp	K.R.	..	
6/3/166	Chankah	526	Pr. S. (1)	..	..	R,S	K.R.	..	
6/3/167	Kakrahah	845	..	..	..	Sp	K.R.	..	
6/3/168	Gabbar	942	..	..	..	Sp	K.R.	..	
6/3/169	Thub	2,273	Pr. S. (1)	..	..	Sp	K.R.	..	
6/3/170	Jij	5,758	Pr. S. (1)	..	..	Sp	K.R.	..	
6/3/171	Pattian	174	..	..	..	Sp	K.R.	..	
6/3/172	Chakal Hawalan	2,047	Pr. S. (1)	..	..	Sp	K.R.	..	
6/3/173	Chakal Saltha	517	..	..	..	Sp	K.R.	..	
6/3/174	Ladh	809	Pr. S. (1)	..	..	Sp	K.R.	..	
6/3/175	Narkote	2,945	Pr. S. (1)	..	..	Sp	K.R.	..	
6/3/176	Prankote	1,140	..	..	..	Sp	K.R.	..	
6/3/177	Dhaki Kote	3,463	..	..	..	Sp	K.R.	..	
<b>TOTAL</b>		<b>201,239</b>	<b>H.S.(2) L.H.S.(5) Mid.S.(2) C.S.(16) Pr.S.(71) B.A.S.(1)</b>	<b>D(11) H.C.(1) S.C.(3)</b>	<b>E(3)</b>	<b>T(15) W(1) Sp(146) S(40) O(8) C(3) R(17)</b>	<b>P.R.(14) K.R.(112)</b>	<b>PO.(16) TO.(1)</b>	

## DIRECTORY

### LAND USE

Staple food	Land use (i.e. area under different types of land use in acres rounded to the nearest unit)					Nearest Town & distance (in kms.)	Day or days of the market/hat, if any held in the village	Remarks including any place of religious, historical or archaeological interest	Location Cod. No.
	Forest	Irrigated	Un-irrigated	Culturable waste	Area not available for cultivation				
10	11	12	13	14	15	16	17	18	1
Maize, Wheat	528	..	151	421	35	Reasi (40)	..	..	156
Maize, Wheat	2	..	37	82	7	Reasi (42)	..	..	157
Maize, Wheat	286	..	68	199	91	Reasi (41)	..	..	158
Maize, Wheat	1,361	..	239	627	369	Reasi (35)	..	..	159
Maize, Wheat	697	T (125) O (125)	11	86	133	Reasi (45)	..	..	160
Maize, Wheat	1,709	T (7) O (7)	199	278	52	Reasi (38)	..	..	161
Maize, Wheat	3,401	..	148	67	119	Reasi (38)	..	..	162
Maize, Wheat	289	..	121	60	153	Reasi (38)	..	..	163
Maize, Wheat	50	T (8) O (8)	31	18	49	Reasi (40)	..	..	164
Maize, Wheat	1,587	T (67) O (67)	265	201	99	Reasi (43)	..	..	165
Maize, Wheat	290	T (36) O (36)	102	32	66	Reasi (40)	..	..	166
Maize, Wheat	615	..	90	26	114	Reasi (48)	..	..	167
Maize, Wheat	475	..	148	292	27	Reasi (48)	..	..	168
Maize, Wheat	618	T (8) O (8)	180	1,145	322	Reasi (53)	..	..	169
Maize, Wheat	989	T (37) O (37)	661	1,486	2,585	Reasi (60)	..	..	170
Maize, Wheat	..	..	38	121	15	Reasi (50)	..	..	171
Maize, Wheat	991	..	180	799	77	Reasi (51)	..	..	172
Maize, Wheat	240	..	76	166	35	Reasi (56)	..	..	173
Maize, Wheat	222	T (2) O (2)	96	435	54	Reasi (52)	..	..	174
Maize, Wheat	1,628	T (7) O (7)	175	953	182	Reasi (56)	..	..	175
Maize, Wheat	876	..	66	125	73	Reasi (60)	..	..	176
Maize, Wheat	2,469	..	226	558	210	Reasi (64)	..	..	177
	<b>93,608</b>	<b>1,856</b>	<b>26,304</b>	<b>45,139</b>	<b>34,332</b>				



TEHSIL GOOL GULAB GARH

## VILLAGE

## AMENITIES AND

## TEHSIL GOOL GULAB GARH

Location Code No.	Name of the Village	Total area of the village (in acres)	Amenities available within the village						
			Educational	Medi- cal	Power supply	Drinking water	Com- muni- cations	Postal and Tele- graph	
1	2	3	4	5	6	7	8	9	
6/4/1	Nandkot	7,127	..	..	..	Sp,S	..	..	
6/4/2	Sarsot	5,690	..	..	..	Sp,S	..	..	
6/4/3	Malikot	4,268	Pr. S. (1)	..	..	Sp,S	..	..	
6/4/4	Bhagankot	3,884	C. S. (1)	..	..	Sp,S	..	..	
6/4/5	Dandakot	935	Pr. S. (1)	..	..	Sp,S	..	..	
6/4/6	Chassot	9,682	Pr. S. (2)	D(1)	..	Sp,S	..	..	
6/4/7	Baddar	2,972	Pr. S. (1)	..	..	Sp,S	..	..	
6/4/8	Arhbais	772	Pr. S. (1)	..	..	Sp,S	..	..	
6/4/9	Neoch	1,529	C. S. (1)	..	..	Sp,S	..	..	
6/4/10	Shibras	846	Pr. S. (1)	..	..	Sp,S	..	..	
6/4/11	Larh	3,721	..	..	..	Sp,S	..	..	
6/4/12	Dewal	4,749	Mid. S. (1) Pr. S. (1)	D(1)	..	Sp,S	..	P.O.	
6/4/13	Gulab-Garh	1,730	H. S. (1)	..	..	Sp,S	..	P.O.	
6/4/14	Bhransal	3,100	..	..	..	Sp,S	..	..	
6/4/15	Lar	848	Pr. S. (1)	F.A.C.(1)	..	Sp,S	..	..	
6/4/16	Khorh	3,011	Pr. S. (1)	..	..	Sp,S	..	..	
6/4/17	Shadool	2,519	Pr. S. (1)	..	..	Sp,S	..	..	
6/4/18	Tuksan	1,129	C. S. (1)	..	..	Sp	..	..	
6/4/19	Sarh	7,155	Pr. S. (1) Mkt. (2)	..	..	Sp	..	..	
6/4/20	Mahore	4,054	H. S. (1) Pr. S. (2)	H.C.(1)	..	Sp	..	P.O.	
6/4/21	Shajroo	6,216	Mid. S. (1) Pr. S. (3)	..	..	Sp,S	..	P.O.	
6/4/22	Jamaslan	1,987	Pr. S. (2)	..	..	Sp,S	..	..	
6/4/23	Malas	1,118	Pr. S. (3)	..	..	Sp,S	..	..	
6/4/24	Bathoie	5,658	C. S. (1) Pr. S. (1)	..	..	Sp	..	..	
6/4/25	Saldhar	4,378	Pr. S. (1)	..	..	Sp	..	..	
6/4/26	Chaklas	3,615	Pr. S. (1)	..	..	Sp	..	..	
6/4/27	Budhan	8,280	L. H. S. (1) Pr. S. (6)	D(1)	..	Sp	..	P.O.	
6/4/28	Kalimasta	6,880	Pr. S. (2)	..	..	Sp	..	..	
6/4/29	Gundi	5,290	Pr. S. (1) Mkt. (1)	..	..	Sp	..	..	
6/4/30	Bhehimdasa	3,881	Pr. S. (1) Mkt. (2)	..	..	Sp	..	..	
6/4/31	Darham	3,910	C. S. (1) Pr. S. (2) Mkt. (2)	..	..	Sp	..	..	

## DIRECTORY

### LAND USE

Staple food	Land use (i.e. area under different types of land use in acres rounded to the nearest unit)					Nearest Town & distance (in kms.)	Day or days of the market/hat, if any held in the village	Remarks including any place of religious, historical or archaeological interest	Location Code No.	
	Forest	Irrigated		Un-irrigated	Culturable waste					Area not available for cultivation
10	11	12		13	14	15	16	17	18	19
Rice, Maize	6,570	T (18)	C (18)	63	197	279	Shopiyan (70)	..	..	1
Rice, Maize	5,331	T (27)	C (27)	145	109	78	Shopiyan (84)	..	..	2
Rice, Maize	3,606	T (43)	C (43)	352	105	162	Shopiyan (84)	..	..	3
Rice, Maize	2,095	T (12)	C (12)	215	1,125	437	Rajauri (86)	..	..	4
Rice, Wheat	261	..	..	138	335	201	Rajauri (88)	..	..	5
Rice, Maize	5,191	T (41)	C (41)	853	1,479	2,118	Kulgam (95)	..	..	6
Rice, Maize	857	T (49)	C (49)	255	232	1,579	Reasi (95)	..	..	7
Rice, Maize	16	T (2)	C (2)	150	2	602	Kulgam (77)	..	..	8
Rice, Maize	93	T (27)	C (27)	308	11	1,090	Kulgam (74)	..	..	9
Rice, Maize	21	T (4)	C (4)	116	2	703	Kulgam (77)	..	..	10
Rice, Maize	2,838	..	..	261	141	481	Kulgam (90)	..	..	11
Rice, Maize	1,514	T (77)	C (77)	745	101	2,312	Kulgam (65)	..	..	12
Rice, Maize	792	T (22)	C (22)	249	45	622	Kulgam (70)	..	Historical Fortress	13
Rice, Wheat	1,803	T (29)	C (29)	290	271	707	Kulgam (70)	..	..	14
Rice, Maize	414	T (15)	C (15)	116	243	60	Kulgam (80)	..	..	15
Rice, Maize	1,532	T (9)	C (9)	264	271	935	Kulgam (85)	..	..	16
Rice, Wheat	1,669	T (7)	C (7)	222	191	430	Kulgam (98)	..	..	17
Rice, Wheat	472	..	..	164	425	68	Reasi (94)	..	..	18
Rice, Wheat	3,938	T (68)	C (68)	869	1,312	968	Reasi (81)	..	..	19
Rice, Maize	1,988	T (34)	C (34)	1,357	126	549	Reasi (75)	..	Ancient Ruins	20
Rice, Wheat	1,840	T (31)	C (31)	696	110	3,539	Reasi (65)	..	..	21
Rice, Wheat	567	T (37)	C (37)	456	11	916	Ramban (72)	..	..	22
Rice, Maize	77	T (26)	C (26)	474	120	421	Reasi (23)	..	..	23
Rice, Maize	770	T (66)	C (66)	759	617	3,446	Reasi (83)	..	..	24
Rice, Wheat	3,350	T (1)	C (1)	362	205	460	Ramban (65)	..	..	25
Rice, Maize	2,265	T (4)	O (4)	339	73	934	Ramban (70)	..	..	26
Rice, Maize	2,942	T (45)	O (45)	1,299	3,145	849	Ramban (62)	..	..	27
Rice, Wheat	4,800	T (13)	O (13)	283	258	1,526	Ramban (60)	..	..	28
Rice, Wheat	3,256	T (36)	O (36)	320	1,347	331	Ramban (55)	..	..	29
Rice, Wheat	3,107	T (4)	O (4)	146	297	327	Ramban (80)	..	..	30
Rice, Wheat	321	T (50)	O (50)	677	1,427	1,435	Ramban (53)	..	..	31

## VILLAGE

## AMENITIES AND

## TEHSIL GOOL GULAB GARH

Location Code No.	Name of the Village	Total area of the village (in acres)	Amenities available within the village					
			Educational	Medi- cal	Power supply	Drinking water	Com- muni- cations	Postal and Tele- graph
1	2	3	4	5	6	7	8	9
6/4/32	Wanding	253	Mid. S. (1) Pr. S. (1)	..	..	Sp	K.R.	..
6/4/33	Gool	6,052	H.S.(1)Mid.S(1)C.S.(1)Pr.S.(4)	HC(1)	..	Sp	K.R.	P.O.
6/4/34	Delidah	3,456	Pr.S (1)	..	..	Sp	..	..
6/4/35	Ind	1,789	Pr. S. (1)	..	..	Sp	..	..
6/4/36	Chhaohwah	3,761	Pr. S. (2)	..	..	Sp	..	..
6/4/37	Thatharka	1,396	H. S. (1) Pr. S. (1)	D(1)	..	Sp	..	P.O.
6/4/38	Mahakund-	1,037	C. S. (1)	..	..	Sp	..	..
6/4/39	Dalwah	2,881	C. S. (1)	..	..	Sp	K.R.	..
6/4/40	Sangaldan	581	C. S. (1) Pr. S. (1)	..	..	Sp	K.R.	P.O.
6/4/41	Bandan	697	..	..	..	Sp	K.R.	..
6/4/42	Mawalkot	909	..	..	..	Sp	..	..
6/4/43	Ashmar	1,206	..	..	..	Sp	..	..
6/4/44	Sripura	2,355	..	..	..	Sp	K.R.	..
6/4/45	Famroot	1,787	..	..	..	Sp	..	..
6/4/46	Sawalkot	3,980	Pr. S. (1)	..	..	Sp,S	..	..
6/4/47	Sarthala	1,575	Pr. S. (1)	..	..	Sp,S	..	..
6/4/48	Khanikot	2,680	Pr. S. (1)	..	..	Sp,S	..	..
6/4/49	Dhanorh	5,685	Pr. S. (1)	..	..	Sp,S	..	..
6/4/50	Dugha	1,346	..	..	..	Sp,S	..	..
6/4/51	Dhansal	3,784	C. S. (1) Pr. S. (1)	..	..	Sp,S	..	..
6/4/52	Dharot	477	Pr. S. (2)	..	..	Sp,S	..	..
6/4/53	Judda	3,395	H. S. (1) Pr. S. (1)	D(1)	..	Sp,S	..	P.O.
6/4/54	Kanthan	3,482	Pr. S. (2)	..	..	Sp,S	..	..
6/4/55	Arnas	629	L. H. S. (1) Pr. S. (1)	D(1)	..	Sp,S	..	..
6/4/56	Matlot	1,374	Pr. S. (2)	..	..	Sp,S	..	..
6/4/57	Handar	2,562	Pr. S. (1)	..	..	Sp,S	..	..
6/4/58	Chilad	2,378	Pr. S. (2)	..	..	Sp,S	..	..
6/4/59	Thuru	11,468	Mid. S. (1) Pr. S. (5)	D(1)	..	Sp,S	..	P.O.
6/4/60	Kanthi	6,114	C. S. (1) Pr. S. (1)	..	..	Sp,S	..	P.O.
6/4/61	Thiloo	3,129	Pr. S. (1)	D(1)	..	Sp,S	..	..
6/4/62	Dubri	1,845	Pr. S. (1)	..	..	Sp,S	..	..



## DIRECTORY

### LAND USE

Staple food	Land use (i.e. area under different types of land use in acres rounded to the nearest unit)					Nearest Town & distance (in kms.)	Day or days of the market/hat, if any held in the village	Remarks including any place of religious, historical or archaeological interest	Location Code No.
	Forest	Irrigated		Un-irrigated	Culturable waste				
10	11	12	13	14	15	16	17	18	1
Rice, Wheat	..	T (37) O (37)	165	5	46	Ramban (52)	..	..	32
Rice, Wheat	3,563	T (50) O (50)	1,377	691	371	Ramban (52)	..	Ancient ruins	33
Rice, Wheat	2,236	T (25) O (25)	600	345	250	Ramban (50)	..	..	34
Rice, Wheat	1,009	T (39)*C (10) W (29)	298	188	255	Ramban (40)	..	..	35
Rice, Maize	1,446	T (69) O (69)	674	1,356	216	Ramban (38)	..	..	36
Rice, Maize	138	T (46) O (46)	878	241	93	Ramban (40)	..	..	37
Rice, Maize	60	T (8) O (8)	483	441	45	Ramban (55)	..	..	38
Rice, Wheat	1,223	T (70) O (70)	735	799	54	Ramban (41)	..	..	39
Rice, Wheat	231	T (51) O (51)	105	136	58	Ramban (32)	..	..	40
Rice, Wheat	462	T (14) O (14)	81	27	113	Ramban (30)	..	..	41
Rice, Wheat	366	T (29) O (29)	230	255	29	Ramban (30)	..	..	42
Rice, Maize	716	T (5) O (5)	114	301	70	Ramban (43)	..	..	43
Rice, Maize	1,205	T (14) O (14)	212	856	68	Ramban (38)	..	..	44
Rice, Maize	909	T (28) O (28)	238	557	55	Ramban (35)	..	..	45
Rice, Wheat	1,170	T (49) O (49)	109	1,756	896	Reasi (75)	..	..	46
Rice, Wheat	329	T (37) O (37)	31	1,005	173	Reasi (70)	..	..	47
Rice, Maize	1,577	T (13) O (13)	133	770	187	Reasi (71)	..	..	48
Rice, Maize	3,489	T (74) C (74)	342	1,222	558	Reasi (60)	..	..	49
Rice, Wheat	896	T (6) O (6)	132	221	91	Reasi (55)	..	..	50
Rice, Maize	2,224	T (22) O (22)	254	852	432	Reasi (50)	..	..	51
Rice, Maize	217	T (7) O (7)	28	206	19	Reasi (45)	..	..	52
Rice, Wheat	1,470	T (16) O (16)	413	979	517	Reasi (40)	..	..	53
Rice, Wheat	1,580	T (1) O (1)	410	326	1,165	Reasi (33)	..	..	54
Rice, Maize	261	..	149	61	158	Reasi (39)	..	..	55
Rice, Maize	699	T (9) C (9)	242	228	196	Reasi (45)	..	..	56
Rice, Wheat	822	T (21) O (21)	509	346	864	Reasi (42)	..	..	57
Rice, Maize	566	T (12) O (12)	441	246	1,113	Reasi (46)	..	..	58
Rice, Maize	1,636	T (97) C (97)	1,307	7,907	521	Reasi (50)	..	..	59
Rice, Wheat	3,258	T (41) C (41)	747	1,638	430	Reasi (60)	..	..	60
Rice, Maize	438	T (13) C (13)	286	1,114	1,278	Reasi (62)	..	..	61
Rice, Wheat	1,607	T (26) O (26)	84	6	122	Reasi (65)	..	..	62

## VILLAGE

## AMENITIES AND

## TEHSIL GOOL GULAB GARH

Location Code No.	Name of the Village	Total area of the village (in acres)	Amenities available within the village						
			Educational		Medi- cal	Power supply	Drinking water	Com- muni- cations	Postal and Tele- graph
1	2	3	4	5	6	7	8	9	
6/4/63	Shikari	6,139	C. S. (1) Pr. S. (1)	..	..	Sp,S	..	..	
6/4/64	Chana	4,735	L. H. S. (1) Pr. S. (1)	D(1)	..	Sp,S	..	..	
6/4/65	Nehosi	1,768	..	..	..	Sp,S	..	..	
6/4/66	Bharneli	3,393	Pr. S. (1)	..	..	Sp,S	..	..	
6/4/67	Bana	6,519	C. S. (1)	..	..	Sp,S	..	..	
6/4/68	Hassot	3,527	Pr. S. (1)	..	..	Sp,S	..	..	
6/4/69	Tuli	5,407	Pr. S. (1)	..	..	Sp,S	..	..	
6/4/70	Chassana	2,438	Mid. S. (1) Pr. S. (1)	..	..	Sp,S	..	..	
6/4/71	Thalkot	945	..	..	..	Sp,S	..	..	
6/4/72	Hamusan	262	Pr. S. (1)	..	..	Sp,S	..	..	
6/4/73	Sangli Kot	177	Pr. S. (1)	D(1)	..	Sp,S	..	..	
6/4/74	Sher Garhi	1,114	..	..	..	Sp,S	..	..	
6/4/75	Chandial Kot	922	..	..	..	Sp,S	..	..	
6/4/76	Kundradhan	14,214	Pr. S. (1)	..	..	Sp,S	..	..	
6/4/77	Mamankot	1,510	Mid. S. (1)	..	..	Sp,S	..	..	
6/4/78	Majrakund	1,881	Pr. S. (1)	..	..	Sp,S	..	..	
	<b>Total</b>	<b>259,948</b>	<b>H. S. (5)</b> <b>L. H. S. (3)</b> <b>Mid. S. (7)</b> <b>C. S. (13)</b> <b>Pr. S. (83)</b> <b>Mkt. (7)</b>	<b>H.C.(2)</b> <b>D(10)</b> <b>F.A.C.(1)</b>	<b>..</b> <b>S.(53)</b> <b>Sp(78)</b>	<b>..</b> <b>P.O.(11)</b>			

## DIRECTORY

### LAND USE

Staple food	Land use (i.e. area under different types of land use in acres rounded to the nearest unit)					Nearest Town & distance (in kms.)	Day or days of the market/hat, if any held in the village	Remarks including any place of religious, historical or archaeological interest	Location Code No.	
	Forest	Irrigated		Un-irrigated	Culturable waste					Area not available for cultivation
10	11	12		13	14	15	16	17	18	19
Rice, Maize	5,257	T (50)	O (50)	501	118	213	Reasi (80)	..	..	63
Rice, Maize	987	T (59)	O (59)	584	319	2,786	Rajauri (85)	..	..	64
Rice, Maize	1,448	T (27)	C (27)	164	46	83	Rajauri (82)	..	..	65
Rice, Maize	2,197	..	..	727	363	106	Reasi (65)	..	..	66
Rice, Maize	4,482	T (64)	C (60) *C (4)	505	359	1,109	Rajauri (78)	..	..	67
Rice, Maize	1,711	T (55)	C (55)	515	148	1,098	Rajauri (83)	..	..	68
Rice, Wheat	2,135	T (84)	C (84)	1,617	837	734	Rajauri (80)	..	..	69
Rice, Maize	1,401	T (22)	C (22)	346	573	96	Rajauri (82)	..	..	70
Rice, Maize	767	T (8)	C (8)	115	30	25	Rajauri (82)	..	..	71
Rice, Wheat	144	T (6)	C (6)	50	21	41	Rajauri (88)	..	..	72
Rice, Wheat	66	T (4)	C (4)	53	24	30	Rajauri (86)	..	..	73
Rice, Maize	71	T (11)	C (11)	84	26	922	Rajauri (85)	..	..	74
Rice, Maize	691	T (16)	C (16)	105	22	88	Rajauri (82)	..	..	75
Rice, Maize	5,232	..	..	425	395	8,162	Rajauri (74)	..	..	76
Rice, Maize	1,074	T (12)	C (12)	163	24	237	Rajauri (83)	..	..	77
Rice, Maize	1,561	..	..	107	151	62	Rajauri (75)	..	..	78
	<b>129,322</b>	<b>2,144</b>		<b>30,811</b>	<b>42,870</b>	<b>54,800</b>				

## TEHSIL-WISE ABSTRACT OF EDUCATION,

NATURE OF

S.No.	Name of Tehsil	Educational										Dispensary	
		Primary School		Middle School		Lower High/High/Hr. Sec. School		College		Others		No. of villages having Dispensaries	No. of Dispensaries
(1)	(2)	No. of villages having Makhtabs/Basic Activity/Primary Schools/Pathshalas	No. of Schools	No. of villages having Central/Middle schools	No. of Central/Middle schools	No. of villages having Lower high/High/Hr. Sec. schools	No. of Lower high/High/Hr. Sec. schools	No. of villages having Colleges	No. of Colleges	No. of villages having other Educational Institutions	No. of Institutions	(13)	(14)
1.	Ramnagar	79	96	31	34	7	7	..	..	..	..	18	19
2.	Udhampur	76	94	29	31	10	10	..	..	..	..	15	15
3.	Reasi	64	72	18	18	5	5	..	..	..	..	11	11
4.	Gool Gulab-Garh	56	90	19	20	8	8	..	..	..	..	10	10
<b>Total for the District</b>		<b>275</b>	<b>352</b>	<b>97</b>	<b>103</b>	<b>30</b>	<b>30</b>	<b>..</b>	<b>..</b>	<b>..</b>	<b>..</b>	<b>54</b>	<b>55</b>

## MEDICAL AND OTHER AMENITIES

### AMENITY

Medical						Power Supply		Drinking Water			Communication		Postal and Telegraph				
Health Centre		Hospital		Family Planning/First aid/Sub-centre		No. of villages where power supply is		No. of villages having			No. of villages having		Post Office		Telegraph Office		No. of villages having
No. of villages having health centres	No. of health centres	No. of villages having hospitals	No. of hospitals	No. of villages having family planning/first aid/sub-centres	No. of family planning/first aid/sub-centres	Avail-able	Not avail-able	Tap	Well	Spring, stream, rivers, tube-well, tank & hand pumps etc.	Pucca road	Kutch road	No. of villages having post offices	No. of post offices	No. of villages having tele-graph offices	No. of tele-graph offices	Telepho-nic facility
(15)	(16)	(17)	(18)	(19)	(20)	(21)	(22)	(23)	(24)	(25)	(26)	(27)	(28)	(29)	(30)	(31)	(32)
1	1	..	..	2	2	..	137	6	..	131	27	8	20	20	..	.	..
1	1	..	..	2	2	11	216	28	3	223	75	25	29	29	1	1	1
1	1	..	..	3	3	3	172	15	1	214	14	112	16	16	1	1	..
2	2	..	..	1	1	..	78	..	..	131	..	6	11	11	..	..	..
5	5	..	..	8	8	14	603	49	4	699	116	151	76	76	2	2	



PART X-B  
VILLAGE AND TOWNWISE  
PRIMARY CENSUS  
ABSTRACT





## PRIMARY CENSUS ABSTRACT

As already mentioned, Primary Census Abstract constitutes part B of the publication. It is exclusively based on 1971 Census and provides information down to village and block/ward/mohalla of a town on items such as area of the village in hectares and that of towns in square kilometres ; number of residential houses ; number of households ; total population with sex-wise break-up ; scheduled caste population ; literate and educated persons ; total working population and nonworking population. The total working population has been classified into the following nine industrial categories with sex-wise break-up :

- I. Cultivators
- II. Agricultural Labourers
- III. Livestock, Forestry, Fishing, Hunting and Plantations, Orchards and allied activities
- IV. Mining and Quarrying

- V. Manufacturing, Processing, Servicing and Repairs
  - (a) Household Industry
  - (b) Other than Household Industry
- VI. Construction
- VII. Trade and Commerce
- VIII. Transport, Storage and Communications
- IX. Other Services

The following abbreviations have been used in the Primary Census Abstract to facilitate presentation :

1. Town Area Committee ... TA
2. Notified Area Committee ... NA



## DISTRICT ABSTRACT

## DISTRICT/TEHSIL/TOWNWISE

Location Code No.	Name of district/tehsil/town	Area in Sq. Kms	Occupied Residential Houses	No. of House-holds	Total Population (including Institutional and Houseless Population)		
					P	M	F
1	2	3	4	5	6	7	8
<b>6</b>	<b>Udhampur District</b>						
	<b>Total</b>	<b>*4,549.0 Km<sup>2</sup></b>	<b>59,047</b>	<b>61,986</b>	<b>338,846</b>	<b>177,596</b>	<b>161,250</b>
	<b>Rural</b>	<b>4,536.6 Km<sup>2</sup></b>	<b>53,685</b>	<b>56,209</b>	<b>310,427</b>	<b>162,380</b>	<b>148,047</b>
	<b>Urban</b>	<b>12.4 Km<sup>2</sup></b>	<b>5,362</b>	<b>5,777</b>	<b>28,419</b>	<b>15,216</b>	<b>13,203</b>
6/1	Ramnagar Tehsil						
	Total	1,355.6 Km. <sup>2</sup> (135,558 Hectares)	15,048	16,158	90,715	46,347	44,368
	Rural	1,350.9 Km. <sup>2</sup> (135,087 Hectares)	14,591	15,530	87,231	44,550	42,681
	Urban	4.7 Km. <sup>2</sup> (471 Hectares)	457	628	3,484	1,797	1,687
6/I	Ramnagar N. A.	4.71 Km. <sup>2</sup>	457	628	3,484	1,797	1,687
6/2	Udhampur Tehsil						
	Total	1,080.7 Km. <sup>2</sup> (108,067 Hectares)	22,498	22,977	121,485	64,153	57,332
	Rural	1,078.7 Km. <sup>2</sup> (107,863 Hectares)	18,911	19,274	103,750	54,627	49,123
	Urban	2.0 Km. <sup>2</sup> (204 Hectares)	3,587	3,703	17,735	9,526	8,209
6/II	Chenani N. A.	0.70 Km. <sup>2</sup>	273	309	1,343	750	593
6/III	Udhampur T. A.	1.34 Km. <sup>2</sup>	3,314	3,394	16,392	8,776	7,616
6/3	Reasi Tehsil						
	Total	820.0 Km. <sup>2</sup> (82,004 Hectares)	9,387	10,054	53,275	28,056	25,219
	Rural	814.3 Km. <sup>2</sup> (81,437 Hectares)	8,069	8,608	46,075	24,163	21,912
	Urban	5.7 Km. <sup>2</sup> (567 Hectares)	1,318	1,446	7,200	3,893	3,307
6/IV	Katra N. A.	1.48 Km. <sup>2</sup>	577	605	3,315	1,786	1,529
6/V	Reasi N. A.	4.19 Km. <sup>2</sup>	741	841	3,885	2,107	1,778
6/4	Gool Gulab Garh Tehsil						
	Total	1,052.0 Km. <sup>2</sup> (105,198 Hectares)	12,114	12,797	73,371	39,040	34,331
	Rural	1,052.0 Km. <sup>2</sup> (105,198 Hectares)	12,114	12,797	73,371	39,040	34,331
	Urban	..	..	..	..	..	..

\* Represents provisional "geographical area" figures supplied by the Surveyor General India, figures for urban areas are those supplied by the Local Bodies. Area figures for rural area's are arrived at by subtracting the urban area from Total area of the District. The total of the area figures of the tehsils will not tally with the district area figures because the former represent the "Land use" area and are derived from the figures supplied by the Revenue Department.





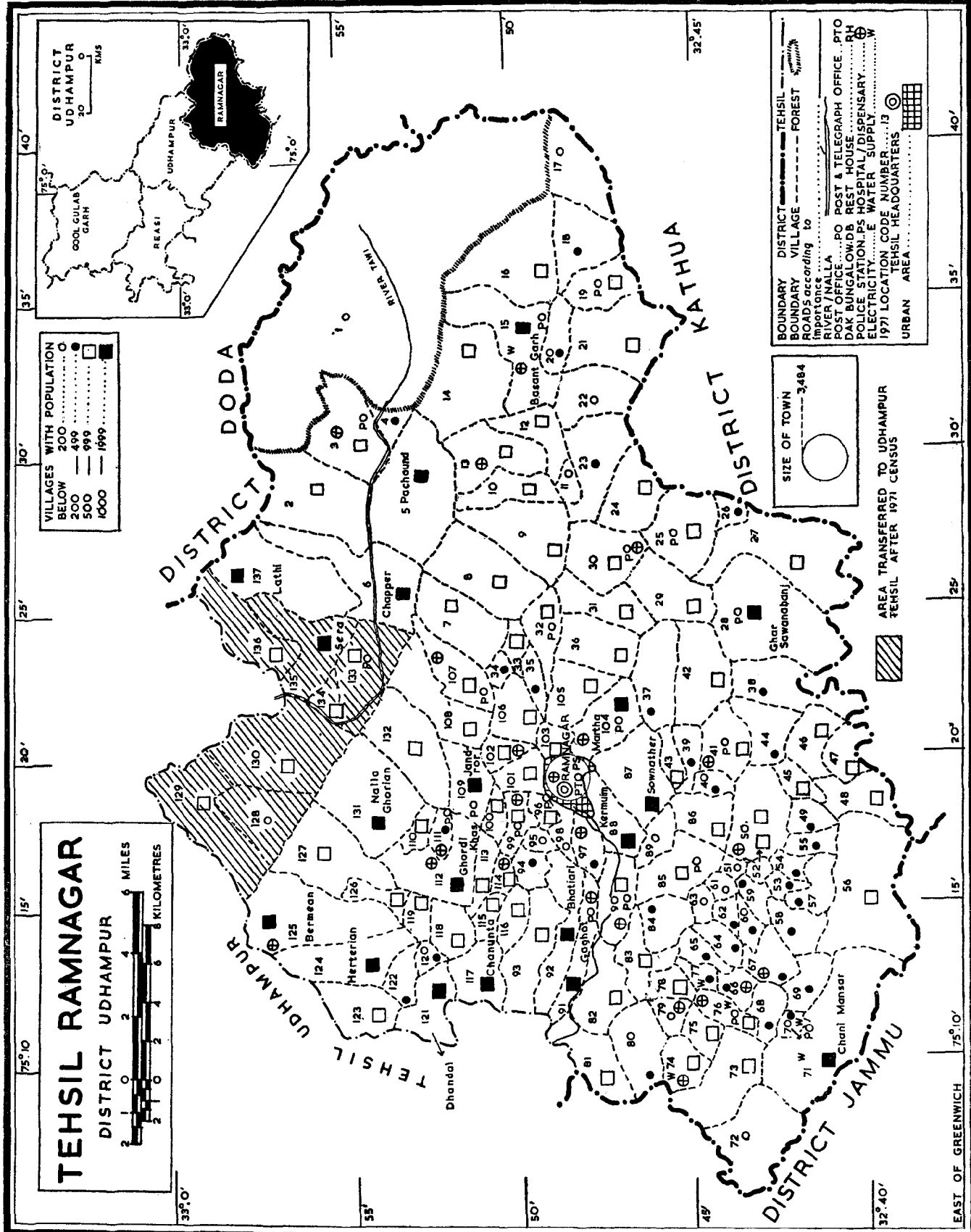
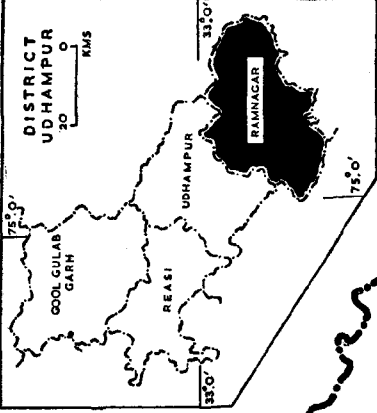


# TEHSIL RAMNAGAR

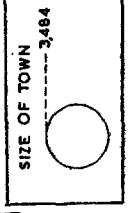
DISTRICT UDHAMPUR



BELOW 200	○
200 - 499	◐
500 - 999	◑
1000 - 1999	◒
2000 - 4999	◓
5000 - 9999	◔
10000 - 19999	◕
20000 and above	◖



BOUNDARY DISTRICT	—	TEHSIL	---
BOUNDARY VILLAGE	- - - - -	ROADS according to	—
RIVER	~~~~~	POST OFFICE	○
POST OFFICE	○	POST & TELEGRAPH OFFICE	PTO
DAK BUNGALOW	□	REST HOUSE	RH
POLICE STATION	⊕	HOSPITAL / DISPENSARY	⊕
ELECTRICITY	⚡	E WATER SUPPLY	⚡
1971 LOCATION CODE NUMBER	13	TEHSIL HEADQUARTERS	⊙
URBAN AREA	▨		



SIZE OF TOWN 3484

AREA TRANSFERRED TO UDHAMPUR TEHSIL AFTER 1971 CENSUS

75° 10' 15' 20' 25' 30' 35' 40'

33° 0' 55' 50' 45'

DODIA DISTRICT

KATHUA DISTRICT

DISTRICT UDHAMPUR

DISTRICT JAMMU

33° 40' 35' 40'

EAST OF GREENWICH

75° 10' 15' 20' 25' 30' 35' 40'



TEHSIL RAMNAGAR

## VILLAGEWISE PRIMARY

## TEHSIL RAMNAGAR

Location Code No.	Name of Village/Town/Ward/Mohalla/Urban Enumerator's Block	Area of Village in hectares & of Town in Km <sup>2</sup>	Occupied Residential Houses	No. of Households	Total Population (including Institutional and Houseless Population)			Scheduled Castes		Scheduled Tribes		Literate and Educated Persons		Total Workers (I-IX)	
					P	M	F	M	F	M	F	M	F	M	F
					6	7	8	9	10	11	12	13	14	15	16
<b>6 Udhampur District</b>															
	<b>Total</b>	<b>*4,549.0 km<sup>2</sup></b>	<b>59,047</b>	<b>61,986</b>	<b>338,846</b>	<b>177,596</b>	<b>161,250</b>	<b>34,455</b>	<b>31,936</b>	<b>..</b>	<b>..</b>	<b>40,355</b>	<b>12,570</b>	<b>98,440</b>	<b>7,277</b>
	<i>Rural</i>	<i>4,536.6 km<sup>2</sup></i>	<i>53,685</i>	<i>56,209</i>	<i>310,427</i>	<i>162,380</i>	<i>148,047</i>	<i>32,739</i>	<i>30,367</i>	<i>..</i>	<i>..</i>	<i>31,333</i>	<i>6,710</i>	<i>91,315</i>	<i>6,788</i>
	<i>Urban</i>	<i>12.4 km<sup>2</sup></i>	<i>5,362</i>	<i>5,777</i>	<i>28,419</i>	<i>15,216</i>	<i>13,203</i>	<i>1,716</i>	<i>1,569</i>	<i>..</i>	<i>..</i>	<i>9,022</i>	<i>5,860</i>	<i>7,125</i>	<i>489</i>
<b>6/1 Ramnagar Tehsil</b>															
	<b>Total</b>	<b>1,355.6 km<sup>2</sup> (135,558 Hectares)</b>	<b>15,048</b>	<b>16,158</b>	<b>90,715</b>	<b>46,347</b>	<b>44,368</b>	<b>13,559</b>	<b>12,984</b>	<b>..</b>	<b>..</b>	<b>8,968</b>	<b>2,203</b>	<b>25,938</b>	<b>3,045</b>
	<i>Rural</i>	<i>1,350.9 km<sup>2</sup> (135,087 Hectares)</i>	<i>14,591</i>	<i>15,530</i>	<i>87,231</i>	<i>44,550</i>	<i>42,681</i>	<i>13,122</i>	<i>12,606</i>	<i>..</i>	<i>..</i>	<i>8,020</i>	<i>1,574</i>	<i>25,161</i>	<i>2,928</i>
	<i>Urban</i>	<i>4.7 km<sup>2</sup> (471 Hectares)</i>	<i>457</i>	<i>628</i>	<i>3,484</i>	<i>1,797</i>	<i>1,687</i>	<i>437</i>	<i>378</i>	<i>..</i>	<i>..</i>	<i>948</i>	<i>629</i>	<i>777</i>	<i>117</i>
✓1	Dhar Suej	14,234	14	18	122	67	55	2	..	..	..	2	..	49	40
✓2	Jakhad	2,825	124	158	906	455	451	139	148	..	..	45	3	305	5
✓3	Dudu	1,529	120	120	641	325	316	176	152	..	..	5	2	228	1
✓4	Pader	748	84	84	472	243	229	8	6	..	..	5	1	164	..
5	Pachound	2,827	284	352	1,659	900	759	190	97	..	..	109	15	652	123
6	Chapper	2,678	236	274	1,258	659	599	139	105	..	..	64	7	373	55
7	Kella	1,540	122	127	721	368	353	197	195	..	..	16	1	224	1
8	Lodhna	1,875	112	116	721	373	348	146	138	..	..	48	1	213	..
9	Chhatriari	1,248	126	128	731	377	354	5	2	..	..	36	4	261	4
✓10	Reasli Thakari	1,497	113	115	612	333	279	139	112	..	..	50	7	203	2
11	Rotahal	171	36	36	174	87	87	45	40	..	..	10	2	50	..
12	Chakahal	1,021	104	105	506	261	245	114	105	..	..	45	4	157	28
✓13	Resali Gadarin	835	127	141	647	342	305	81	59	..	..	37	5	206	..
✓14	Blotha Uppralla	2,117	130	143	847	442	405	210	211	..	..	59	4	270	189
✓15	Basant Garh	2,539	216	225	1,205	622	583	148	126	..	..	144	32	342	21
✓16	Ladhra	2,390	54	56	506	352	154	6	5	..	..	57	..	296	2
✓17	Rai Chak	253	22	22	118	77	41	..	..	..	..	10	..	58	1
18	Kadwa	2,115	49	49	290	147	143	6	7	..	..	31	..	109	3
19	Khanad	240	100	100	526	277	249	1	..	..	..	64	8	163	79
20	Punara	421	91	91	493	264	229	25	27	..	..	62	1	182	1

CENSUS ABSTRACT

WORKERS																						
I		II		III		IV		V				VI		VII		VIII		IX		X		Location Code No.
Cultivators		Agricultural Labourers		Live-Stock, Forestry, Fishing, Hunting & Plantations, Orchards and allied activities		Mining & Quarrying		Manufacturing, Processing, Servicing and Repairs		Construction		Trade and Commerce		Transport, Storage & Communications		Other Services		Non-Workers				
M	F	M	F	M	F	M	F	M	F	M	F	M	F	M	F	M	F	M	F	M	F	
17	18	19	20	21	22	23	24	25	26	27	28	29	30	31	32	33	34	35	36	37	38	1
74,450	4,265	1,780	56	3,020	1,560	23	..	1,389	537	1,099	46	3,258	120	3,152	25	1,761	29	8,508	639	79,156	153,973	6
74,115	4,232	1,666	56	2,802	1,556	12	..	1,248	527	361	39	2,575	120	1,423	6	1,127	22	5,986	230	71,065	141,259	
335	33	114	..	218	4	11	..	141	10	738	7	683	..	1,729	19	634	7	2,522	409	8,091	12,714	
21,957	2,608	299	21	873	179	..	..	444	84	103	1	116	3	472	12	118	6	1,556	131	20,409	41,323	6/1
21,861	2,589	298	21	830	177	..	..	428	81	12	..	80	3	297	..	68	..	1,287	57	19,389	39,753	
96	19	1	..	43	2	..	..	16	3	91	1	36	..	175	12	50	6	269	74	1,020	1,570	
..	..	..	..	47	40	..	..	..	..	..	..	..	..	..	..	..	..	2	..	18	15	1
286	1	9	4	..	..	..	..	..	..	..	..	..	..	6	..	..	..	4	..	150	446	2
219	1	..	..	1	..	..	..	..	..	..	..	..	..	3	..	..	..	5	..	97	315	3
159	..	..	..	..	..	..	..	..	..	..	..	..	..	..	..	..	..	5	..	79	229	4
483	120	..	..	123	1	..	..	4	2	1	..	1	..	15	..	1	..	24	..	248	636	5
342	54	1	..	2	..	..	..	13	..	..	..	..	..	2	..	1	..	12	1	286	544	6
201	..	5	..	8	..	..	..	3	1	..	..	..	..	1	..	1	..	5	..	144	352	7
200	..	..	..	6	..	..	..	2	..	..	..	..	..	..	..	..	..	5	..	160	348	8
245	4	6	..	2	..	..	..	..	..	..	..	..	..	..	..	..	..	8	..	116	350	9
180	..	5	2	..	..	..	..	4	..	..	..	..	..	7	..	..	..	7	..	130	277	10
44	..	2	..	..	..	..	..	..	..	..	..	..	..	..	..	..	..	4	..	37	87	11
129	27	8	1	..	..	..	..	7	..	..	..	1	..	2	..	..	..	10	..	104	217	12
173	..	1	..	9	..	..	..	6	..	..	..	..	..	2	..	2	..	13	..	136	305	13
199	162	13	7	44	19	..	..	7	1	..	..	1	..	..	..	..	..	6	..	172	216	14
256	14	3	..	41	..	..	..	6	5	1	..	..	..	8	..	..	..	27	2	280	562	15
140	2	..	..	149	..	..	..	..	..	..	..	..	..	..	..	..	..	7	..	56	152	16
48	..	..	..	7	1	..	..	..	..	..	..	..	..	..	..	..	..	3	..	19	40	17
88	1	..	..	13	2	..	..	..	..	..	..	..	..	2	..	..	..	6	..	38	140	18
156	78	..	..	1	..	..	..	..	..	..	..	..	..	..	..	..	..	6	1	114	170	19
162	1	..	..	3	..	..	..	2	..	..	..	..	..	4	..	..	..	11	..	82	228	20

## VILLAGEWISE PRIMARY

## TEHSIL RAMNAGAR

Location Code No.	Name of Village/Town/ Ward/Mohalla/ Urban Enumerator's Block	Area of Village in hectares & of Town in Km <sup>2</sup>	Occupied Resi- dential Houses	No. of House- holds	Total Population (including Institutional and Houseless Population)			Scheduled Castes		Scheduled Tribes		Literate and Educated Persons		Total Workers (I-IX)	
					P	M	F	M	F	M	F	M	F	M	F
					6	7	8	9	10	11	12	13	14	15	16
21	Mang	1,704	121	124	658	347	311	64	56	..	..	56	5	206	2
22	Pleai	792	31	31	163	79	84	28	28	..	..	5	1	48	13
23	Siameri	1,196	80	82	408	218	190	85	75	..	..	39	4	130	..
24	Blotha Chagla	1,151	112	112	633	326	307	35	40	..	..	31	4	185	..
25	Jophar	1,994	117	134	709	354	355	86	83	..	..	34	15	210	3
26	Mottu	599	44	53	328	176	152	39	23	..	..	27	..	113	85
27	Chohan	1,740	140	159	920	472	448	106	99	..	..	47	..	286	131
28	Ghar Sawanabanj	2,051	142	150	1,038	530	508	26	34	..	..	73	9	271	205
29	Lehair	1,293	111	115	596	326	270	302	248	..	..	10	2	223	..
30	Kiya	1,187	125	129	670	338	332	144	144	..	..	58	9	213	2
31	Incha	1,070	86	89	523	258	265	117	134	..	..	41	3	151	..
32	Bari	1,039	132	145	808	404	404	132	143	..	..	77	12	217	3
33	Satian	332	84	87	521	256	265	83	91	..	..	46	9	149	..
34	Sulan	215	67	76	380	189	191	3	5	..	..	31	7	102	..
35	Tagan	270	46	50	284	142	142	123	121	..	..	34	2	83	1
36	Umrow	1,161	123	152	851	447	404	146	126	..	..	75	21	209	..
37	Dheeran	1,094	87	87	460	228	232	87	91	..	..	41	9	135	1
38	Bheela Jagir	313	53	53	281	143	138	92	93	..	..	10	..	83	1
39	Conain	342	49	50	271	135	136	18	15	..	..	25	6	74	..
40	Pharol	264	51	51	318	174	144	24	22	..	..	20	2	95	60
41	Dhanwalth	1,098	92	92	509	245	264	46	54	..	..	37	12	128	1
42	Beraliata Sawana Banj	1,394	110	110	608	314	294	204	172	..	..	24	3	196	4
43	Bobay	1,183	124	125	679	364	315	7	8	..	..	77	9	202	1
44	Amwara	1,147	66	67	410	213	197	14	18	..	..	21	3	109	100
45	Palnun	560	75	91	503	241	262	66	73	..	..	43	10	134	23
46	Sundia	537	124	136	713	370	343	114	105	..	..	80	22	174	29
47	Naki	414	90	94	522	260	262	108	119	..	..	46	8	128	3
48	Amara	434	97	112	711	349	362	57	67	..	..	84	36	164	5
49	Jakhanu	380	73	78	409	213	196	49	45	..	..	33	7	107	15
50	Puth War	1,591	143	143	812	437	375	79	71	..	..	77	9	230	11

## CENSUS ABSTRACT

WORKERS																						
I		II		III		IV		V				VI		VII		VIII		IX		X		
Cultiva- tors		Agri- cultural La- bourers		Live- Stock, Forestry, Fishing, Hunting & Plan- tations, Or- chards and allied activities		Mining & Quarry- ing		Manufacturing, Processing, and Repairs				Con- struc- tion		Trade and Com- merce		Trans- port, Storage & Comm- nica- tions		Other Ser- vices		Non- Workers		Loca- tion Code No.
M	F	M	F	M	F	M	F	M	F	M	F	M	F	M	F	M	F	M	F	M	F	1
17	18	19	20	21	22	23	24	25	26	27	28	29	30	31	32	33	34	35	36	37	38	
185	1	..	..	5	..	..	..	..	..	..	..	..	..	..	..	..	..	16	1	141	309	21
41	12	4	1	..	..	..	..	..	..	..	..	..	..	..	..	..	..	3	..	31	71	22
121	..	..	..	1	..	..	..	..	..	..	..	..	..	..	..	1	..	7	..	88	190	23
174	..	..	..	..	..	..	..	3	..	..	..	..	..	2	..	..	..	6	..	141	307	24
199	3	2	..	1	..	..	..	1	..	..	..	..	..	..	..	..	..	7	..	144	352	25
108	84	..	..	..	..	..	..	1	1	..	..	..	..	..	..	..	..	4	..	63	67	26
269	127	..	..	3	2	..	..	6	2	..	..	..	..	..	..	..	..	8	..	186	317	27
256	204	1	..	1	..	..	..	1	1	..	..	..	..	1	..	1	..	10	..	259	303	28
213	..	..	..	..	..	..	..	4	..	..	..	..	..	1	..	..	..	5	..	103	270	29
173	1	..	..	2	..	..	..	7	..	..	..	13	1	6	..	..	..	12	..	125	330	30
139	..	..	..	2	..	..	..	1	..	..	..	..	..	2	..	..	..	7	..	107	265	31
185	1	..	..	4	..	..	..	15	2	..	..	1	..	2	..	1	..	9	..	187	401	32
119	..	..	..	8	..	..	..	11	..	..	..	..	..	3	..	..	..	8	..	107	265	33
59	..	40	..	1	..	..	..	..	..	..	..	..	..	..	..	..	..	2	..	87	191	34
75	..	..	..	..	..	..	..	4	1	..	..	..	..	..	..	..	..	4	..	59	141	35
198	..	..	..	1	..	..	..	..	..	..	..	..	..	3	..	..	..	7	..	238	404	36
125	1	..	..	1	..	..	..	1	..	1	..	..	..	1	..	..	..	6	..	93	231	37
77	1	..	..	..	..	..	..	..	..	..	..	..	..	1	..	..	..	5	..	60	137	38
64	..	..	..	..	..	..	..	..	..	..	..	..	..	2	..	2	..	6	..	61	136	39
75	57	4	3	..	..	..	..	8	..	..	..	..	..	..	..	..	..	8	..	79	84	40
113	..	..	..	..	..	..	..	3	..	..	..	1	..	2	..	..	..	9	1	117	263	41
181	4	..	..	..	..	..	..	5	..	..	..	..	..	..	..	..	..	10	..	118	290	42
190	1	..	..	..	..	..	..	3	..	..	..	..	..	2	..	2	..	5	..	162	314	43
105	100	..	..	..	..	..	..	..	..	..	..	..	..	..	..	..	..	4	..	104	97	44
118	17	1	..	5	3	..	..	2	2	..	..	..	..	2	..	..	..	6	1	107	239	45
141	27	1	..	14	..	..	..	2	..	..	..	..	..	6	..	..	..	10	2	196	314	46
115	2	..	..	1	..	..	..	1	1	..	..	1	..	4	..	..	..	6	..	132	259	47
129	2	6	..	..	..	..	..	11	1	..	..	1	..	7	..	..	..	10	2	185	357	48
88	5	..	..	4	..	..	..	7	10	1	..	..	..	1	..	1	..	5	..	106	181	49
220	11	..	..	..	..	..	..	..	..	..	..	..	..	2	..	..	..	8	..	207	364	50

## VILLAGEWISE PRIMARY

## TEHSIL RAMNAGAR

Location Code No.	Name of Village/Town/ Ward/Mohalla/ Urban Enumerator's Block	Area of Village in hectares & of Town in Km <sup>2</sup>	Occupied Resi- dential Houses	No. of House- holds	Total Population (including Institutional and Houseless Population)			Scheduled Castes		Scheduled Tribes		Literate and Educated Persons		Total Workers (I-IX)	
					P	M	F	M	F	M	F	M	F	M	F
					6	7	8	9	10	11	12	13	14	15	16
51	Shahpur	6	15	15	82	42	40	1	3	..	..	16	17	11	2
52	Thial	21	101	103	580	281	299	8	7	..	..	154	111	99	27
53	Sunal	315	79	83	484	256	228	125	112	..	..	39	6	143	88
54	Blas Pur	307	67	70	381	198	183	70	64	..	..	50	6	114	16
55	Deot	318	67	71	358	187	171	32	25	..	..	39	8	111	14
56	Sehal	1,472	146	161	965	487	478	136	130	..	..	128	26	240	10
57	Kail	396	40	42	252	127	125	25	29	..	..	20	1	61	64
58	Pernarra	536	75	76	446	243	203	74	56	..	..	53	10	106	8
59	Neeli	478	61	68	383	180	203	56	75	..	..	23	4	94	1
60	Ghar Pamasta	352	67	67	360	189	171	48	55	..	..	51	6	116	..
61	Nagrotta Lala	8	15	15	92	45	47	..	..	..	..	15	13	15	..
62	Jasnal	429	65	67	379	215	164	115	94	..	..	61	7	117	18
63	Hari Pur	25	20	21	101	54	47	1	2	..	..	23	8	19	..
64	Jagwal	207	42	45	256	134	122	57	52	..	..	28	1	69	19
65	Kathel Dongu	465	76	81	479	241	238	77	71	..	..	85	49	125	50
66	Pelather	262	51	55	361	194	167	58	50	..	..	44	20	86	39
67	Dumma	400	66	69	343	177	166	23	22	..	..	43	6	86	17
68	Beraltha	531	48	48	298	154	144	38	43	..	..	16	5	91	2
69	Bhati Badighar	526	76	76	392	204	188	30	23	..	..	81	43	86	1
70	Kakrai	61	37	37	212	97	115	11	10	..	..	32	33	43	3
71	Chani Mansar	1,701	197	200	1,162	597	565	131	103	..	..	165	42	270	5
72	Seralchowa	781	32	33	148	67	81	3	5	..	..	20	1	35	..
73	Buttal	1,180	103	111	563	287	276	39	30	..	..	90	25	113	1
74	Thalora	482	162	172	938	499	439	128	118	..	..	126	26	214	2
75	Satrehri	435	81	83	521	270	251	114	114	..	..	45	8	123	5
76	Majaltha	402	121	134	653	346	307	121	107	..	..	136	57	190	111
77	Puany	303	76	80	382	154	228	..	..	..	..	66	88	35	5
78	Tajoor	684	91	102	545	263	282	118	121	..	..	62	22	142	37
79	Nagrotta Tajoor	7	18	18	108	54	54	2	3	..	..	18	15	20	1
80	Chiani	658	71	73	415	208	207	66	71	..	..	55	9	105	37

## CENSUS ABSTRACT

WORKERS																						
I		II		III		IV		V				VI		VII		VIII		IX		X		
Cultiva- tors		Agri- cultural La- bourers		Live- Stock, Forestry, Fishing, Hunting & Plan- tations, Or- chards and allied activities		Mining & Quarry- ing		Manufacturing, Processing, Servicing and Repairs				Const- ruction		Trade and Com- merce		Trans- port, Storage & Commu- nica- tions		Other Ser- vices		Non- Work- ers		Loca- tion Code No.
M	F	M	F	M	F	M	F	M	F	M	F	M	F	M	F	M	F	M	F	M	F	
17	18	19	20	21	22	23	24	25	26	27	28	29	30	31	32	33	34	35	36	37	38	1
1	..	..	..	..	..	..	..	..	1	..	..	..	1	4	..	..	..	6	..	31	38	51
16	3	..	..	4	..	..	..	14	15	2	..	2	1	17	..	6	..	38	8	182	272	52
131	87	2	..	..	1	..	..	1	..	..	..	..	..	1	..	..	..	8	..	113	140	53
70	..	1	..	13	15	..	..	10	1	..	..	2	..	4	..	3	..	11	..	84	167	54
88	4	..	..	7	10	..	..	9	..	1	..	..	..	..	..	2	..	4	..	76	157	55
169	1	..	..	39	1	..	..	19	8	..	..	..	..	8	..	..	..	5	..	247	468	56
54	64	1	..	1	..	..	..	..	..	..	..	..	..	..	..	..	..	5	..	66	61	57
80	5	..	..	1	..	..	..	7	3	..	..	2	..	9	..	..	..	7	..	137	195	58
88	1	..	..	1	..	..	..	..	..	..	..	..	..	..	..	..	..	5	..	86	202	59
97	..	8	..	3	..	..	..	..	..	..	..	..	..	3	..	..	..	5	..	73	171	60
4	..	..	..	..	..	..	..	..	..	..	..	..	..	6	..	..	..	5	..	30	47	61
95	3	1	..	13	15	..	..	2	..	..	..	..	..	..	..	1	..	5	..	98	146	62
..	..	..	..	2	..	..	..	2	..	..	..	..	..	9	..	1	..	5	..	35	47	63
61	19	1	..	..	..	..	..	2	..	..	..	..	..	..	..	..	..	5	..	65	103	64
106	45	..	..	1	..	..	..	3	2	..	..	..	..	2	..	..	..	13	3	116	188	65
59	37	1	..	1	..	..	..	4	2	..	..	5	..	1	..	1	..	14	..	108	128	66
62	..	..	..	12	17	..	..	3	..	1	..	..	..	..	..	1	..	7	..	91	149	67
86	2	..	..	..	..	..	..	..	..	..	..	..	..	..	..	..	..	5	..	63	142	68
72	..	..	..	1	..	..	..	..	..	1	..	..	..	3	..	1	..	8	1	118	187	69
40	2	..	..	..	..	..	..	..	..	..	..	..	..	..	..	..	..	3	1	54	112	70
165	2	3	..	15	..	..	..	19	1	1	..	16	..	11	..	8	..	32	2	327	560	71
34	..	..	..	..	..	..	..	1	..	..	..	..	..	..	..	..	..	..	..	32	81	72
94	..	1	..	..	..	..	..	6	1	..	..	2	..	3	..	..	..	7	..	174	275	73
168	..	..	..	..	..	..	..	14	1	..	..	5	..	16	..	..	..	11	1	285	437	74
114	5	..	..	..	..	..	..	..	..	..	..	..	..	2	..	..	..	7	..	147	246	75
120	104	..	..	6	2	..	..	5	..	..	..	2	..	13	..	1	..	43	5	156	196	76
18	..	..	..	1	..	..	..	1	..	..	..	..	..	1	..	..	..	14	5	119	223	77
124	36	..	..	12	1	..	..	..	..	..	..	..	..	..	..	..	..	6	..	121	245	78
2	..	..	..	..	..	..	..	3	..	..	..	..	..	4	..	1	..	10	1	34	53	79
91	36	..	..	2	..	..	..	2	1	..	..	..	..	2	..	3	..	5	..	103	170	80

## VILLAGEWISE PRIMARY

## TEHSIL RAMNAGAR

Location Code No.	Name of Village/Town/Ward/Mohalla/Urban Enumerator's Block	Area of Village in hectares & of Town in Km <sup>2</sup>	Occupied Residential Houses	No. of Households	Total Population (including Institutional and Houseless Population)			Scheduled Castes		Scheduled Tribes		Literate and Educated Persons		Total Workers (I-IX)	
					P	M	F	M	F	M	F	M	F	M	F
					6	7	8	9	10	11	12	13	14	15	16
81	Pingar	889	90	93	560	284	276	74	71	..	..	30	1	140	..
82	Bainsta	823	76	81	503	237	266	5	8	..	..	34	4	126	2
83	Ghogharmarh	766	79	87	516	265	251	57	42	..	..	53	10	139	2
84	Thalay	655	49	51	285	147	138	39	40	..	..	35	2	62	..
85	Rang	1,406	115	122	678	345	333	110	103	..	..	43	6	184	26
86	Baland	824	92	92	549	286	263	53	47	..	..	46	2	154	133
87	Sownather	1,291	260	279	1,480	732	748	268	296	..	..	241	38	353	88
88	Kermuim	1,113	189	206	1,134	564	570	147	143	..	..	102	19	251	..
89	Udak	258	37	38	195	101	94	76	62	..	..	5	..	53	4
90	Dhiari	1,215	181	181	973	464	509	184	188	..	..	96	14	240	6
91	Gaghot	1,431	187	206	1,172	579	593	195	213	..	..	42	4	333	..
92	Bhatiari	933	169	178	1,087	536	551	144	148	..	..	124	26	267	2
93	Khathil Gango	931	150	157	968	491	477	90	93	..	..	138	7	235	25
94	Rumain	168	36	41	213	111	102	57	59	..	..	22	1	64	29
95	Palarn	65	18	20	110	55	55	18	15	..	..	8	..	38	..
96	Dalsar	406	83	85	571	291	280	176	176	..	..	66	5	151	135
97	Khein	405	55	56	334	171	163	54	53	..	..	28	2	96	93
98	Sewanti	79	8	8	52	30	22	3	3	..	..	4	..	24	15
99	Badhole	688	151	156	762	423	339	180	202	..	..	103	39	227	5
100	Surni	410	125	131	771	424	347	286	237	..	..	71	5	268	..
101	Kanah	796	149	151	943	485	458	113	107	..	..	44	10	219	..
102	Beernoo	391	111	115	727	359	368	166	176	..	..	73	5	193	2
103	Thaplal	463	117	121	664	348	316	197	157	..	..	71	19	181	69
104	Martha	1,337	244	255	1,407	698	709	217	219	..	..	103	15	427	265
105	Jandriari	501	100	101	589	300	289	129	113	..	..	61	18	165	72
106	Prey	565	98	112	681	349	332	117	107	..	..	95	11	170	..
107	Kotwalat	1,200	113	124	823	409	414	161	153	..	..	64	12	238	1
108	Resian	1,193	73	74	759	386	373	93	102	..	..	68	5	214	1
109	Jandror	864	258	282	1,593	798	795	236	244	..	..	252	64	364	6
110	Ghordi Jagir	538	122	123	686	332	354	50	51	..	..	79	7	179	..



## CENSUS ABSTRACT

WORKERS																						
I		II		III		IV		V				VI		VII		VIII		IX		X		Location Code No.
Cultivators		Agricultural Labourers		Live-Stock, Forestry, Fishing, Hunting & Plantations, Orchards and allied activities		Mining & Quarrying		Manufacturing, Processing, Servicing and Repairs		Construction		Trade and Commerce		Transport, Storage & Communications		Other Services		Non-Workers				
M	F	M	F	M	F	M	F	M	F	M	F	M	F	M	F	M	F	M	F	M	F	
17	18	19	20	21	22	23	24	25	26	27	28	29	30	31	32	33	34	35	36	37	38	1
131	..	..	..	..	..	..	..	2	..	..	..	..	..	2	..	..	..	5	..	144	276	81
119	2	..	..	..	..	..	..	..	..	..	..	..	..	..	..	1	..	6	..	111	264	82
129	2	..	..	1	..	..	..	..	..	..	..	..	..	..	..	..	..	9	..	126	249	83
58	..	..	..	..	..	..	..	..	..	..	..	..	..	..	..	..	..	4	..	85	138	84
129	24	40	2	3	..	..	..	1	..	..	..	..	..	..	..	..	..	11	..	161	307	85
120	131	3	1	1	..	..	..	12	1	..	..	2	..	..	..	..	..	16	..	132	130	86
320	86	..	..	3	..	..	..	1	..	..	..	..	..	1	..	..	..	28	2	379	660	87
204	..	..	..	9	..	..	..	2	..	..	..	2	..	6	..	1	..	27	..	313	570	88
48	4	2	..	..	..	..	..	..	..	..	..	..	..	..	..	..	..	3	..	48	90	89
229	5	..	..	2	..	..	..	..	1	..	..	..	..	2	..	..	..	7	..	224	503	90
304	..	..	..	3	..	..	..	7	..	..	..	5	..	3	..	1	..	10	..	246	593	91
230	2	3	..	8	..	..	..	13	..	..	..	..	..	2	..	..	..	11	..	269	549	92
200	25	..	..	1	..	..	..	16	..	1	..	..	..	2	..	6	..	9	..	256	452	93
57	29	..	..	..	..	..	..	5	..	..	..	..	..	..	..	..	..	2	..	47	73	94
34	..	..	..	..	..	..	..	..	..	..	..	..	..	..	..	..	..	4	..	17	55	95
138	135	..	..	..	..	..	..	..	..	..	..	..	..	2	..	..	..	11	..	140	145	96
87	93	..	..	3	..	..	..	..	..	..	..	..	..	..	..	..	..	6	..	75	70	97
20	15	..	..	..	..	..	..	1	..	..	..	..	..	..	..	..	..	3	..	6	7	98
195	..	..	..	3	..	..	..	18	4	..	..	1	..	..	..	1	..	9	1	196	334	99
257	..	..	..	2	..	..	..	..	..	..	..	..	..	1	..	..	..	8	..	156	347	100
206	..	..	..	1	..	..	..	..	..	..	..	1	..	1	..	..	..	10	..	266	458	101
178	2	..	..	..	..	..	..	1	..	..	..	1	..	1	..	1	..	11	..	166	366	102
156	65	..	..	5	3	..	..	4	..	..	..	2	..	1	..	3	..	10	1	167	247	103
388	263	11	..	9	..	..	..	1	1	..	..	1	..	..	..	..	..	17	1	271	444	104
123	45	1	..	22	25	..	..	3	2	..	..	4	..	1	..	2	..	9	..	135	217	105
142	..	15	..	..	..	..	..	4	..	..	..	..	..	..	..	1	..	8	..	179	332	106
197	..	26	..	5	..	..	..	..	..	..	..	..	..	1	..	1	..	8	1	171	413	107
176	1	27	..	2	..	..	..	..	..	..	..	..	..	1	..	..	..	8	..	172	372	108
317	4	12	..	3	..	..	..	2	2	..	..	..	..	4	..	..	..	26	..	434	789	109
166	..	..	..	1	..	..	..	1	..	..	..	..	..	..	..	..	..	11	..	153	354	110

## VILLAGEWISE PRIMARY

## TEHSIL RAMNAGAR

Location Code No.	Name of Village/Town/Ward/Mohalla/Urban Enumerator's Block	Area of Village in hectares & of Town in Km <sup>2</sup>	Occupied Residential Houses	No. of House-holds	Total Population (including Institutional and Houseless Population)			Scheduled Castes		Scheduled Tribes		Literate and Educated Persons		Total Workers (I-IX)	
					P	M	F	M	F	M	F	M	F	M	F
					6	7	8	9	10	11	12	13	14	15	16
111	Nagrotta Ghordi	32	50	50	210	109	101	9	7	..	..	64	27	63	1
112	Ghordi Khas	1,365	329	341	1,860	909	951	244	251	..	..	157	11	559	36
113	Searbala	679	111	116	718	344	374	100	98	..	..	83	6	191	..
114	Punj Garian	458	137	142	753	372	381	198	199	..	..	75	25	225	1
115	Sear Manjla	485	104	110	710	335	375	107	118	..	..	80	6	180	..
116	Bhug Tharian	475	105	113	674	343	331	135	122	..	..	45	10	215	..
117	Chanunta	709	170	179	1,067	538	529	223	220	..	..	94	31	276	6
118	Mahni	665	130	143	820	384	436	127	138	..	..	61	9	224	..
119	Lahari	288	83	89	527	280	247	224	206	..	..	15	..	162	2
120	Sarsu	194	44	49	323	157	166	122	133	..	..	19	..	96	..
121	Dhandal	943	182	189	1,191	574	617	143	147	..	..	46	8	334	..
122	Peroya Jagir	403	78	79	455	228	227	65	64	..	..	24	..	135	7
123	Saglar	864	126	146	927	458	469	66	60	..	..	92	4	236	4
124	Hertarian	1,044	183	191	1,192	581	611	113	116	..	..	111	10	340	2
125	Bermean	1,560	262	279	1,609	815	794	169	169	..	..	118	10	508	5
126	Bindla	638	129	134	749	376	373	146	146	..	..	56	4	234	..
127	Satiahta	2,076	158	164	904	480	424	91	89	..	..	27	..	333	3
128	Kalasar	478	12	13	75	42	33	..	..	..	..	5	2	29	1
129	Gharian Kalan	1,197	149	168	983	534	449	61	48	..	..	113	4	336	3
130	Gharian Khurd	2,324	155	163	769	415	354	124	118	..	..	43	6	286	3
131	Nalla Ghorian	1,917	228	244	1,451	715	736	220	242	..	..	93	6	413	1
132	Nalla Malion	1,580	120	130	805	414	401	100	120	..	..	83	3	252	..
133	Pathan Garh	1,645	108	122	622	313	307	136	143	..	..	32	..	213	4
134	Mathloa	450	96	100	662	356	306	44	35	..	..	35	1	242	3
135	Sera	1,551	209	236	1,100	582	518	195	181	..	..	84	3	384	23
136	Amrothi	1,136	117	117	608	332	276	74	62	..	..	42	3	206	1
137	Lathi	1,931	256	284	1,192	603	589	227	213	..	..	137	25	395	4

CENSUS ABSTRACT

WORKERS																						
I		II		III		IV		V				VI		VII		VIII		IX		X		Location Code No.
Cultivators		Agricultural Labourers		Live-Stock, Forestry, Fishing, Hunting & Plantations, Orchards and allied activities		Mining & Quarrying		Manufacturing, Processing, Servicing and Repairs				Construction		Trade and Commerce		Transport, Storage & Communications		Other Services		Non-Workers		
M	F	M	F	M	F	M	F	M	F	M	F	M	F	M	F	M	F	M	F	M	F	
17	18	19	20	21	22	23	24	25	26	27	28	29	30	31	32	33	34	35	36	37	38	
34	..	..	..	..	..	..	..	9	..	..	..	1	..	6	..	..	..	13	1	46	100	111
504	15	2	..	14	17	..	..	7	2	..	..	..	..	3	..	2	..	27	2	350	915	112
178	..	..	..	1	..	..	..	1	..	..	..	..	..	1	..	..	..	10	..	153	374	113
207	..	..	..	..	..	..	..	3	..	..	..	..	..	2	..	1	..	12	1	147	380	114
167	..	..	..	..	..	..	..	1	..	..	..	..	..	2	..	1	..	9	..	155	375	115
208	..	..	..	..	..	..	..	..	..	..	..	..	..	..	..	..	..	7	..	128	331	116
264	6	..	..	..	..	..	..	1	..	..	..	..	..	1	..	..	..	10	..	262	523	117
198	..	..	..	19	..	..	..	..	..	..	..	..	..	..	..	..	..	7	..	160	436	118
158	2	..	..	..	..	..	..	..	..	..	..	..	..	..	..	..	..	4	..	118	245	119
93	..	..	..	..	..	..	..	..	..	..	..	..	..	..	..	..	..	3	..	61	166	120
310	..	3	..	9	..	..	..	..	..	..	..	1	..	..	..	1	..	10	..	240	617	121
126	7	..	..	1	..	..	..	2	..	..	..	..	..	..	..	..	..	6	..	93	220	122
220	4	1	..	1	..	..	..	1	..	..	..	..	..	1	..	1	..	11	..	222	465	123
295	2	15	..	1	..	..	..	1	..	1	..	..	..	1	..	1	..	25	..	241	609	124
470	3	..	..	6	1	..	..	5	..	..	..	..	..	6	..	..	..	21	1	307	789	125
227	..	..	..	..	..	..	..	..	..	..	..	..	..	1	..	..	..	6	..	142	373	126
307	1	..	..	..	..	..	..	6	..	..	..	..	..	..	..	..	..	20	2	147	421	127
25	..	..	..	..	..	..	..	..	..	..	..	..	..	..	..	..	..	4	1	13	32	128
286	1	4	..	18	..	..	..	5	..	..	..	..	..	1	..	..	..	22	2	198	446	129
272	3	..	..	..	..	..	..	..	..	..	..	..	..	5	..	1	..	8	..	129	351	130
398	1	..	..	..	..	..	..	2	..	..	..	..	..	2	..	..	..	11	..	302	735	131
233	..	..	..	8	..	..	..	2	..	..	..	3	..	..	..	..	..	6	..	152	401	132
205	4	..	..	2	..	..	..	..	..	..	..	..	..	..	..	..	..	6	..	102	303	133
235	3	..	..	..	..	..	..	3	..	..	..	..	..	..	..	..	..	4	..	114	303	134
368	18	..	..	..	1	..	..	1	2	..	..	..	..	4	..	..	..	11	2	198	495	135
177	1	2	..	15	..	..	..	3	..	..	..	..	..	2	..	..	..	7	..	126	275	136
364	3	..	..	3	..	..	..	3	..	..	..	..	..	7	..	..	..	18	1	208	585	137

## VILLAGEWISE PRIMARY

## TEHSIL RAMNAGAR

Location Code No.	Name of Village/Town/ Ward/Mohalla/ Urban Enumerator's Block	Area of Village in hectares & of Town in Km <sup>2</sup>	Occupied Resi- dential Houses	No. of House- holds	Total Population (including Institutional and Houseless Population)			Scheduled Castes		Scheduled Tribes		Literate and Educated Persons		Total Workers (I-IX)	
					P	M	F	M	F	M	F	M	F	M	F
					6	7	8	9	10	11	12	13	14	15	16
6/I	Ramnagar Notified Area	4.71 km <sup>2</sup>	457	628	3,484	1,797	1,687	437	378	..	..	948	629	777	117
1-2	Ward No. 1-2 E. B. (1)		174	213	1,307	680	627	295	255	..	..	282	177	305	36
3&5	Ward No. 3 & 5 E. B. (2)		101	142	796	398	398	36	40	..	..	253	181	158	20
4&6	Ward No. 4 & 6 E. B. (3)		89	144	757	390	367	6	3	..	..	253	179	147	30
7	Ward No. 7 E. B. (4)		93	129	624	329	295	100	80	..	..	160	92	167	31

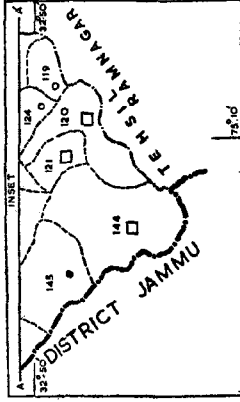
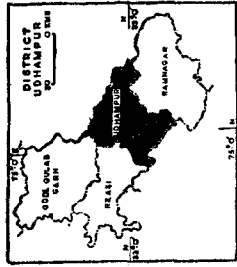
## CENSUS ABSTRACT

WORKERS																				X	Location Code No.	
I	II		III		IV		V				VI		VII		VIII		IX		Non- Workers			
Cultiva- tors	Agri- cultural La- bourers	Live- Stock, Forestry, Fishing, & Plan- tations, Or- chards and allied activities	Mining & Quarry- ing	Manufacturing, Processing, Servicing and Repairs		Con- struc- tion	Trade and Com- merce	Trans- port, Storage & Commu- nica- tions	Other Ser- vices													
M	F	M	F	M	F	M	F	M	F	M	F	M	F	M	F	M	F	M	F	M	F	
17	18	19	20	21	22	23	24	25	26	27	28	29	30	31	32	33	34	35	36	37	38	
96	19	1	..	43	2	..	..	16	3	91	1	36	..	175	12	50	6	269	74	1,020	1,570	6/I
79	19	..	..	16	..	..	..	1	1	31	1	16	..	52	..	14	3	96	12	375	591	1-2
5	..	..	..	5	..	..	..	..	1	32	..	5	..	40	..	11	1	60	18	240	378	3&5
..	..	..	..	7	..	..	..	1	..	17	..	7	..	43	1	5	..	67	29	243	337	4&6
12	..	1	..	15	2	..	..	14	1	11	..	8	..	40	11	20	2	46	15	162	264	7

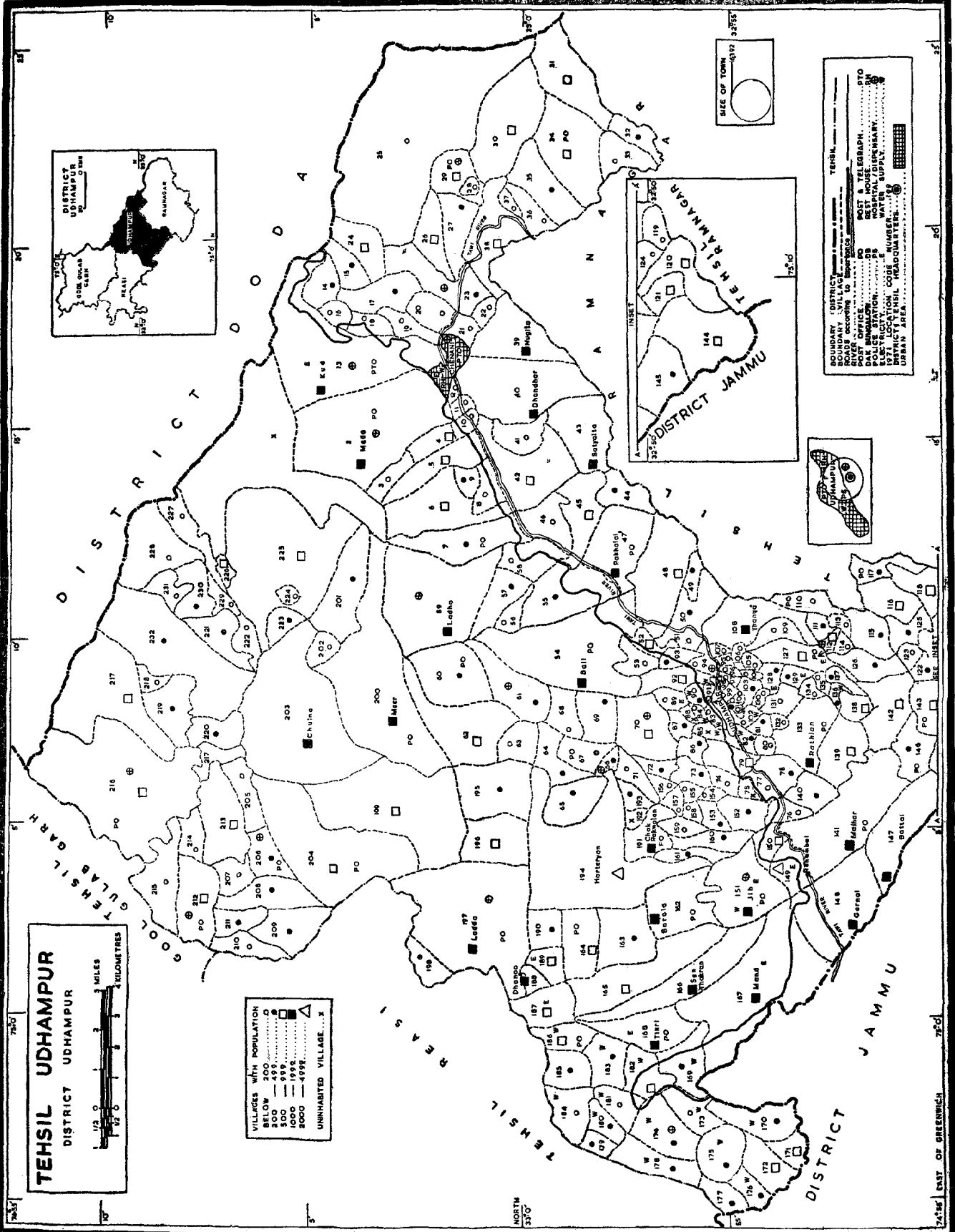
**TEHSIL UDHAMPUR**  
DISTRICT UDHAMPUR



VILLAGES WITH POPULATION	
○	200
○	400
○	800
○	1000
○	1999
○	1998
○	1996
○	1995
○	4999
△	UNINHABITED VILLAGE...



TEHSIL	
---	BOUNDARY
---	BOUNDARY VILLAGE
---	ROAD
---	RIVER
---	RAILWAY
---	POST OFFICE
---	POST & TELEGRAPH OFFICE
---	REST HOUSE
---	DIK BANGALOW
---	POLICE STATION
---	HOSPITAL/DISPENSARY
---	1971 LOCATION CODE NUMBER
---	1971 LOCAL HEADQUARTERS
---	URBAN AREA



TEHSIL UDHAMPUR

## VILLAGEWISE PRIMARY

## TEHSIL UDHAMPUR

Location Code No.	Name of Village/Town/ Ward/Mohalla/ Urban Enumerator's Block	Area of Village in hectares & of Town in Km <sup>2</sup>	Occupied Residential Houses	No. of House-holds	Total Population (including Institutional and Houseless Population)			Scheduled Castes		Scheduled Tribes		Literate and Educated Persons		Total Workers (I-IX)	
					P	M	F	M	F	M	F	M	F	M	F
					6	7	8	9	10	11	12	13	14	15	16
6/2	<b>Udhampur Tehsil</b>														
	<b>Total</b>	<b>1,080.7 km<sup>2</sup> (108,067 Hectares)</b>	<b>22,498</b>	<b>22,977</b>	<b>121,485</b>	<b>64,153</b>	<b>57,332</b>	<b>13,442</b>	<b>12,051</b>	..	..	<b>18,941</b>	<b>7,739</b>	<b>34,426</b>	<b>1,020</b>
	<i>Rural</i>	<i>1,078.7 km<sup>2</sup> (107,863 Hectares)</i>	<i>18,911</i>	<i>19,274</i>	<i>103,750</i>	<i>54,627</i>	<i>49,123</i>	<i>12,762</i>	<i>11,438</i>	..	..	<i>13,016</i>	<i>3,716</i>	<i>30,020</i>	<i>771</i>
	<i>Urban</i>	<i>2.0 km<sup>2</sup> (204 Hectares)</i>	<i>3,587</i>	<i>3,703</i>	<i>17,735</i>	<i>9,526</i>	<i>8,209</i>	<i>680</i>	<i>613</i>	..	..	<i>5,925</i>	<i>4,023</i>	<i>4,406</i>	<i>249</i>
	<b>RURAL AREAS</b>														
1	Dharladha	3,471	(	U	N	I	N	H	A	B	I	T	E	D	)
2	Mada	1,977	309	312	1,778	912	866	253	214	..	..	77	21	542	..
3	Kithir Jagir	220	19	19	84	44	40	38	31	..	..	1	..	36	..
4	Ghantwal	489	118	118	709	382	327	163	149	..	..	43	10	224	..
5	Kithar	412	96	96	548	285	263	52	55	..	..	39	6	147	2
6	Chirdi	791	143	143	727	361	366	108	106	..	..	59	3	193	5
7	Samroli	324	68	80	482	261	221	66	75	..	..	40	5	136	..
8	Cheunti	105	18	21	128	68	60	27	17	..	..	4	..	39	2
9	Narsooh	432	76	76	427	218	209	93	80	..	..	35	8	106	1
10	Kurd	31	3	3	37	18	19	..	..	..	..	5	..	12	..
11	Champari	63	12	12	75	32	43	7	13	..	..	2	4	20	..
12	Batna	51	16	16	102	53	49	22	17	..	..	5	3	30	..
13	Kud	993	258	259	1,290	689	601	194	193	..	..	155	30	418	3
14	Mandlot	320	51	51	305	159	146	16	16	..	..	30	6	95	1
15	Pachot	508	71	74	391	203	188	85	63	..	..	26	2	122	..
16	Sangot	103	19	19	103	54	49	15	9	..	..	12	..	32	25
17	Bashat	248	72	74	383	204	179	62	59	..	..	28	6	127	1
18	Khetriar	61	8	8	54	31	23	..	..	..	..	8	..	20	9
19	Incha	64	16	17	112	65	47	..	..	..	..	12	..	33	20
20	Margana	89	3	3	16	5	11	2	3	..	..	..	..	4	4
21	Bashti	187	30	30	136	70	66	38	35	..	..	8	..	53	28
22	Mandar Dusala	47	11	11	67	40	27	23	15	..	..	4	..	22	10
23	Chalayar	504	70	77	420	211	209	42	43	..	..	25	1	132	1
24	Karlah	1,064	153	160	817	426	391	62	59	..	..	32	1	243	..
25	Dhar Shiv Garh	5,002	7	8	40	18	22	1	1	..	..	3	..	9	..



CENSUS ABSTRACT

WORKERS

I		II		III		IV		V				VI		VII		VIII		IX		X		Location Code No.
Cultivators		Agricultural Labourers		Live-Stock, Forestry, Fishing, Hunting & Plantations, Orchards and allied activities		Mining & Quarrying		Manufacturing, Processing, Servicing and Repairs		Construction		Trade and Commerce		Transport, Storage & Communications		Other Services		Non-Workers				
M	F	M	F	M	F	M	F	(a) M	(a) F	(b) M	(b) F	M	F	M	F	M	F	M	F	M	F	
17	18	19	20	21	22	23	24	25	26	27	28	29	30	31	32	33	34	35	36	37	38	1
22,047	352	649	9	466	126	11	..	500	86	792	42	2,268	28	1,823	10	1,369	20	4,501	347	29,727	56,312	6/2
21,978	343	547	9	374	126	1	..	403	81	324	39	1,838	28	730	5	974	20	2,851	120	24,607	48,352	
69	9	102	..	92	..	10	..	97	5	468	3	430	..	1,093	5	395	..	1,650	227	5,120	7,960	
( U N I N H A B I T E D )																						1
514	..	..	..	..	..	..	..	..	..	..	..	7	..	3	..	..	..	18	..	370	866	2
36	..	..	..	..	..	..	..	..	..	..	..	..	..	..	..	..	..	..	..	8	40	3
214	..	..	..	..	..	..	..	..	..	..	..	2	..	..	..	..	..	8	..	158	327	4
139	2	..	..	1	..	..	..	..	..	..	..	..	..	2	..	2	..	3	..	138	261	5
183	4	1	..	..	..	..	..	..	1	..	..	..	..	..	..	2	..	7	..	168	361	6
116	..	2	..	1	..	..	..	3	..	..	..	..	..	9	..	..	..	5	..	125	221	7
39	1	..	..	..	..	..	..	..	1	..	..	..	..	..	..	..	..	..	..	29	58	8
94	..	..	..	2	..	..	..	..	..	..	..	..	..	7	..	..	..	3	1	112	208	9
12	..	..	..	..	..	..	..	..	..	..	..	..	..	..	..	..	..	..	..	6	19	10
17	..	..	..	1	..	..	..	..	..	..	..	..	..	..	..	..	..	2	..	12	43	11
27	..	..	..	..	..	..	..	..	..	..	..	..	..	2	..	..	..	1	..	23	49	12
263	..	..	..	4	..	..	..	6	1	3	..	18	..	42	..	33	..	49	2	271	598	13
77	1	..	..	..	..	..	..	..	..	..	..	5	..	2	..	1	..	10	..	64	145	14
116	..	1	..	..	..	..	..	2	..	..	..	..	..	1	..	..	..	2	..	81	188	15
28	8	..	..	2	17	..	..	..	..	..	..	..	..	..	..	1	..	1	..	22	24	16
112	..	..	..	..	..	..	..	..	..	..	..	1	..	1	..	2	..	11	1	77	178	17
13	5	..	..	1	3	..	..	..	..	..	..	..	..	1	..	1	..	5	..	11	14	18
24	12	..	..	1	8	..	..	..	..	..	..	..	..	..	..	3	..	5	..	32	27	19
3	3	1	..	..	..	..	..	..	..	..	..	..	..	1	..	..	..	..	..	1	7	20
45	26	..	..	4	2	..	..	..	..	..	..	1	..	..	..	3	..	..	..	17	38	21
16	10	..	..	..	..	..	..	..	..	..	..	2	..	..	..	..	..	4	..	18	17	22
121	1	..	..	..	..	..	..	3	..	..	..	..	..	1	..	1	..	6	..	79	208	23
238	..	..	..	2	..	..	..	..	..	..	..	..	..	1	..	..	..	2	..	183	391	24
9	..	..	..	..	..	..	..	..	..	..	..	..	..	..	..	..	..	..	..	9	22	25

## TEHSIL UDHAMPUR

## VILLAGEWISE PRIMARY

Location Code No.	Name of Village/Town/Ward/Mohalla/Urban Enumerator's Block	Area of Village in hectares & of Town in Km <sup>2</sup>	Occupied Residential Houses	No. of Households	Total Population (including Institutional and Houseless Population)			Scheduled Castes		Scheduled Tribes		Literate and Educated Persons		Total Workers (I-IX)	
					P	M	F	M	F	M	F	M	F	M	F
					6	7	8	9	10	11	12	13	14	15	16
26	Kutwalt	480	54	54	516	262	254	8	11	..	..	42	5	157	..
27	Bachhal	167	98	98	285	163	122	2	3	..	..	54	6	99	..
28	Hardowar	66	16	16	74	44	30	18	14	..	..	11	1	23	..
29	Sudh Mahadev	246	143	143	607	322	285	121	106	..	..	85	43	200	4
30	Kohsar	517	124	128	704	388	316	99	77	..	..	34	3	244	1
31	Sarahd	826	157	159	818	430	388	154	130	..	..	56	3	268	5
32	Jig	136	34	34	203	101	102	36	33	..	..	13	2	60	..
33	Gashand	177	34	36	146	80	66	5	7	..	..	3	..	49	..
34	Bap	770	131	131	679	346	333	89	87	..	..	50	4	208	30
35	Mantali	284	53	53	366	183	183	26	28	..	..	30	2	106	1
36	Kharwa	99	21	21	107	55	52	30	30	..	..	8	3	34	..
37	Ghumarli	108	36	36	184	90	94	20	18	..	..	21	1	51	..
38	Bain	488	112	112	639	343	296	79	65	..	..	57	13	137	..
39	Nuglta	1,363	214	214	1,100	575	525	138	126	..	..	68	1	373	..
40	Dhandhar	1,378	176	176	1,027	571	456	121	104	..	..	73	4	309	..
41	Kahri	92	20	20	117	67	50	4	2	..	..	27	2	37	..
42	Sewna	532	91	93	514	289	225	74	58	..	..	68	3	172	1
43	Satyalta	1,453	200	203	1,107	589	518	54	54	..	..	76	2	306	1
44	Dhargadian	636	69	69	343	176	167	..	..	..	..	6	1	107	6
45	Charat	898	109	109	649	333	316	10	9	..	..	77	5	174	2
46	Bant	258	27	27	193	107	86	..	..	..	..	13	..	48	..
47	Pakhlai	1,010	144	164	1,074	583	491	28	13	..	..	152	1	340	15
48	Usooh	1,002	118	118	778	403	375	23	14	..	..	44	1	243	3
49	Hansooh	225	29	29	204	110	94	..	..	..	..	20	..	60	..
50	Kotli Bala	266	41	42	256	131	125	..	..	..	..	17	..	66	1
51	Rakh Kotli	117	2	2	2	2	..	..	..	..	..	..	..	2	..
52	Ladan	142	87	108	528	336	192	80	89	..	..	134	13	252	12
53	Leray	49	9	9	65	33	32	..	..	..	..	..	..	17	..
54	Bali	1,443	229	240	1,310	679	631	110	95	..	..	104	38	361	4
55	Mohar	376	44	47	281	139	142	57	56	..	..	22	16	67	..

**CENSUS ABSTRACT**

**WORKERS**

I		II		III		IV		V				VI		VII		VIII		IX		X		Location Code No.
Cultivators		Agricultural Labourers		Live-Stock, Forestry, Fishing, Hunting & Plantations, Orchards and allied activities		Mining & Quarrying		Manufacturing, Processing, Servicing and Repairs		Construction		Trade and Commerce		Transport, Storage & Communications		Other Services		Non-Workers				
M	F	M	F	M	F	M	F	(a) Household Industry		(b) Other than Household Industry		M	F	M	F	M	F	M	F	M	F	
17	18	19	20	21	22	23	24	25	26	27	28	29	30	31	32	33	34	35	36	37	38	1
150	..	..	..	..	..	..	..	..	..	..	..	..	..	..	..	..	..	7	..	105	254	26
92	..	..	..	..	..	..	..	..	..	..	..	..	..	..	..	..	..	2	..	64	122	27
22	..	..	..	..	..	..	..	..	..	..	..	..	..	..	..	..	..	1	..	21	30	28
138	4	5	..	8	..	..	..	7	..	..	..	2	..	14	..	3	..	23	..	122	281	29
239	1	..	..	..	..	..	..	2	..	..	..	..	..	..	..	..	..	3	..	144	315	30
239	3	2	..	5	..	..	..	5	2	..	..	2	..	1	..	..	..	14	..	162	383	31
56	..	..	..	..	..	..	..	1	..	..	..	..	..	2	..	1	..	..	..	41	102	32
48	..	1	..	..	..	..	..	..	..	..	..	..	..	..	..	..	..	..	..	31	66	33
190	1	..	..	2	3	..	..	..	26	..	..	..	..	2	..	..	..	14	..	138	303	34
104	1	..	..	..	..	..	..	..	..	..	..	..	..	1	..	..	..	1	..	77	182	35
30	..	..	..	..	..	..	..	..	..	..	..	..	..	..	..	..	..	4	..	21	52	36
50	..	..	..	..	..	..	..	..	..	..	..	..	..	..	..	..	..	1	..	39	94	37
119	..	..	..	..	..	..	..	1	..	..	..	3	..	..	..	..	..	14	..	206	296	38
346	..	12	..	..	..	..	..	..	..	..	..	..	..	1	..	..	..	14	..	202	525	39
278	..	..	..	1	..	..	..	..	..	..	..	8	..	..	..	..	..	22	..	262	456	40
24	..	1	..	..	..	..	..	..	..	..	..	..	..	2	..	3	..	7	..	30	50	41
135	..	1	..	6	1	..	..	..	..	..	..	2	..	2	..	5	..	21	..	117	224	42
264	1	..	..	1	..	..	..	20	..	..	..	..	..	1	..	3	..	17	..	283	517	43
105	6	..	..	..	..	..	..	1	..	..	..	..	..	..	..	..	..	1	..	69	161	44
156	2	..	..	..	..	..	..	..	..	..	..	..	..	..	..	4	..	14	..	159	314	45
46	..	..	..	..	..	..	..	..	..	..	..	..	..	..	..	1	..	1	..	59	86	46
253	..	..	..	1	..	..	..	..	..	..	..	61	..	..	..	..	..	25	15	243	476	47
225	..	..	..	8	3	..	..	..	..	..	..	1	..	..	..	..	..	9	..	160	372	48
45	..	..	..	..	..	..	..	..	..	1	..	..	..	..	..	..	..	14	..	50	94	49
59	1	..	..	2	..	..	..	..	..	..	..	..	..	1	..	1	..	3	..	65	124	50
..	..	..	..	2	..	..	..	..	..	..	..	..	..	..	..	..	..	..	..	..	..	51
50	..	..	..	1	..	..	..	..	..	1	..	191	12	6	..	..	..	3	..	84	180	52
17	..	..	..	..	..	..	..	..	..	..	..	..	..	..	..	..	..	..	..	16	32	53
317	4	..	..	1	..	..	..	1	..	..	..	14	..	2	..	11	..	15	..	318	627	54
49	..	..	..	4	..	..	..	..	..	1	..	8	..	2	..	..	..	3	..	72	142	55



## CENSUS ABSTRACT

WORKERS																			X	Location Code No.			
I	II		III		IV		V				VI	VII		VIII		IX		Non- Workers					
Cultiva- tors	Agri- cultural La- bourers	Live- Stock, Forestry, Fishing, Hunting & Plan- tations, Or- chards and allied activities	Mining & Quarry- ing	Manufacturing, Processing, and Repairs		Con- struc- tion	Trade and Com- merce		Trans- port, Storage & Commu- nica- tions		Other Ser- vices		Non- Workers		1								
M	F	M	F	M	F	M	F	(a) House- hold Indus- try	(b) Other than Household Indus- try	M	F	M	F	M		F	M	F	M	F			
17	18	19	20	21	22	23	24	25	26	27	28	29	30	31	32	33	34	35	36	37	38		
45	..	..	..	..	..	..	..	..	..	..	..	1	..	1	..	1	..	3	..	41	76	56	
78	..	..	..	1	..	..	..	..	..	..	..	1	..	1	..	2	..	9	..	89	188	57	
17	..	..	..	2	..	..	..	1	..	..	..	2	..	..	..	..	..	..	..	30	37	58	
294	2	1	..	2	..	..	..	2	..	..	..	..	..	..	..	..	..	12	..	224	500	59	
131	..	..	..	..	..	..	..	..	..	..	..	..	..	..	..	..	..	13	..	105	236	60	
104	..	1	..	..	..	..	..	..	..	..	..	2	..	2	..	1	..	11	..	102	195	61	
188	..	..	..	1	..	..	..	..	..	..	..	3	..	5	..	..	..	5	..	126	321	62	
43	..	..	..	2	..	..	..	..	..	1	..	1	..	..	..	3	..	9	..	56	84	63	
100	..	..	..	2	..	..	..	..	..	..	..	..	..	1	..	..	..	1	..	66	143	64	
66	..	2	..	..	..	..	..	1	..	1	..	2	..	..	..	..	..	8	..	54	114	65	
14	..	2	..	1	..	..	..	7	..	3	..	9	..	11	..	8	..	15	5	70	138	66	
67	..	..	..	4	..	..	..	..	..	..	..	4	..	..	..	2	..	2	..	65	129	67	
43	..	..	..	..	..	..	..	..	..	..	..	1	..	2	..	..	..	5	..	38	93	68	
115	..	..	..	2	..	..	..	..	..	1	..	3	..	..	..	..	..	13	..	103	245	69	
124	7	1	..	3	..	..	..	..	..	1	..	16	..	1	..	1	..	6	..	143	259	70	
46	2	..	..	..	..	..	..	..	..	..	..	..	..	..	..	..	..	1	..	41	80	71	
35	..	..	..	2	..	..	..	..	..	..	..	2	..	2	..	12	..	5	..	81	161	72	
38	..	..	..	1	..	..	..	..	..	..	..	3	..	3	..	8	..	6	..	76	142	73	
16	..	..	..	..	..	..	..	2	..	..	..	5	..	4	..	3	..	2	..	42	64	74	
				(	U	N	I	N	H	A	B	I	T	E	D	)							75
21	..	..	..	..	..	..	..	..	..	..	..	2	..	4	..	6	..	6	..	41	69	76	
..	..	1	..	2	..	..	..	3	..	..	..	12	..	5	..	12	..	8	..	17	27	77	
80	..	7	..	..	..	..	..	1	..	2	..	1	..	2	..	8	..	13	1	103	190	78	
36	..	1	1	..	..	..	..	3	..	67	24	20	1	27	..	43	19	17	..	171	283	79	
10	..	17	..	1	..	..	..	..	..	..	..	..	..	..	..	4	..	2	..	31	62	80	
25	..	7	..	1	..	..	..	..	..	28	10	6	..	3	..	12	..	16	2	80	152	81	
24	..	17	..	..	..	..	..	..	..	28	2	3	..	4	..	20	..	29	..	93	181	82	
21	..	..	..	..	..	..	..	3	..	..	..	3	..	1	..	..	..	1	..	46	53	83	
4	..	..	..	..	..	..	..	..	..	..	..	..	..	3	..	6	..	11	..	45	94	84	
				(	U	N	I	N	H	A	B	I	T	E	D	)							85

## VILLAGEWISE PRIMARY

## TEHSIL UDHAMPUR

Location Code No.	Name of Village/Town/ Ward/Mohalla/ Urban Enumerator's Block	Area of Village in hectares & of Town in Km <sup>2</sup>	Occupied Resi- dential Houses	No. of House- holds	Total Population (including Institutional and Houseless Population)			Scheduled Castes		Scheduled Tribes		Literate and Educated Persons		Total Workers (I-IX)	
					P	M	F	M	F	M	F	M	F	M	F
					6	7	8	9	10	11	12	13	14	15	16
86	Sue	144	62	62	284	143	141	82	82	..	..	38	14	85	..
87	Sambal	100	66	66	431	244	187	127	96	..	..	55	25	127	3
88	Rakh Tenday	38			U	N	I	N	H	A	B	I	T	E	D
89	Gangera	98	24	24	152	77	75	..	..	..	..	27	..	37	..
90	Dalah	66	44	44	251	127	124	56	47	..	..	58	27	60	..
91	Barian	95	39	39	173	96	77	30	21	..	..	41	11	36	..
92	Jakhan	253	71	80	530	283	247	51	48	..	..	73	20	169	..
93	Omala	176	46	46	272	151	121	25	27	..	..	45	7	68	..
94	Chanthal	23	2	2	18	11	7	..	..	..	..	2	..	4	..
95	Kah Jagir	34	9	9	50	26	24	10	11	..	..	8	1	10	1
96	Sewail	28	11	11	80	45	35	..	..	..	..	22	4	22	1
97	Charee	35	23	23	128	64	64	35	32	..	..	20	5	36	3
98	Thli	10	4	4	17	10	7	..	..	..	..	..	..	3	..
99	Nuha	11	6	6	27	18	9	..	..	..	..	7	2	8	1
100	Sangur	37	30	30	139	74	65	6	2	..	..	33	12	37	..
101	Karlahi Suki	31	85	86	426	232	194	19	15	..	..	143	76	104	3
102	Karlahi Kangloo	61	25	25	148	74	74	7	6	..	..	38	16	39	..
103	Sial Salon	73	56	56	299	165	134	112	10	..	..	30	11	86	2
104	Mansoooh	10	3	3	15	8	7	..	..	..	..	3	..	4	..
105	Bachhal Rajulian	18	5	5	35	16	19	..	..	..	..	5	..	8	..
106	Bachhal Jattan	36	9	11	60	29	31	18	22	..	..	4	..	15	1
107	Kahsadotran	39	9	9	50	20	30	..	..	..	..	7	1	10	1
108	Thanua	602	155	159	1,006	512	494	73	74	..	..	111	13	263	1
109	Rakh Thanua	366	24	24	151	75	76	33	41	..	..	9	2	47	..
110	Seer	101	27	27	146	75	71	2	3	..	..	18	..	39	3
111	Bhag Pur	56	48	48	279	140	139	114	111	..	..	42	12	83	10
112	Jagahnoo	61	115	115	629	346	283	7	5	..	..	255	133	129	12
113	Maror	68	18	18	111	54	57	..	..	..	..	11	..	29	1
114	Rakh Jaghanoo	100	1	1	7	4	3	..	..	..	..	2	..	1	..
115	Sunal	262	61	61	363	179	184	52	53	..	..	53	13	92	6

CENSUS ABSTRACT

WORKERS

I		II		III		IV		V				VI		VII		VIII		IX		X		Location Code No.
Cultivators		Agricultural Labourers		Live-Stock, Forestry, Fishing, Hunting & Plantations, Orchards and allied activities		Mining & Quarrying		Manufacturing, Processing, Servicing and Repairs		Construction		Trade and Commerce		Transport, Storage & Communications		Other Services		Non-Workers				
M	F	M	F	M	F	M	F	(a) Household Industry		(b) Other than Household Industry		M	F	M	F	M	F	M	F	M	F	
17	18	19	20	21	22	23	24	25	26	27	28	29	30	31	32	33	34	35	36	37	38	1
49	..	..	..	1	..	..	..	2	..	1	..	8	..	2	..	14	..	8	..	58	141	86
45	..	..	..	..	..	..	..	1	..	4	..	11	..	2	..	10	..	54	2	117	184	87
( U N I N H A B I T E D )																						
29	..	..	..	3	..	..	..	..	..	..	..	..	..	..	..	2	..	3	..	40	75	89
35	..	7	..	6	..	..	..	..	..	2	..	..	..	..	..	1	..	9	..	67	124	90
11	..	..	..	1	..	..	..	..	..	..	..	1	..	5	..	11	..	7	..	60	77	91
68	..	53	..	2	..	..	..	..	..	1	..	28	..	1	..	2	..	14	..	114	247	92
32	..	21	..	..	..	..	..	4	..	..	..	4	..	1	..	..	..	6	..	83	121	93
1	..	2	..	1	..	..	..	..	..	..	..	..	..	..	..	..	..	..	..	7	7	94
6	1	..	..	..	..	..	..	..	..	1	..	..	..	..	..	..	..	3	..	16	23	95
6	..	..	..	1	..	..	..	1	..	..	..	..	..	3	..	2	..	9	1	23	34	96
20	1	..	..	7	..	..	..	1	..	2	1	3	..	1	..	..	..	2	1	28	61	97
2	..	..	..	..	..	..	..	..	..	..	..	..	..	..	..	..	..	1	..	7	7	98
5	1	..	..	..	..	..	..	..	..	1	..	1	..	..	..	..	..	1	..	10	8	99
9	..	1	..	2	..	..	..	..	..	1	..	2	..	3	..	7	..	12	..	37	65	100
2	..	..	..	5	..	..	..	3	..	7	..	22	..	27	..	5	..	33	3	128	191	101
9	..	1	..	5	..	..	..	4	..	1	..	2	..	3	..	..	..	14	..	35	74	102
16	2	3	..	12	..	..	..	1	..	6	..	21	..	3	..	7	..	17	..	79	132	103
1	..	1	..	..	..	..	..	..	..	..	..	2	..	..	..	..	..	..	..	4	7	104
4	..	..	..	..	..	..	..	..	..	..	..	1	..	..	..	..	..	3	..	8	19	105
13	1	2	..	..	..	..	..	..	..	..	..	..	..	..	..	..	..	..	..	14	30	106
7	1	1	..	..	..	..	..	..	..	..	..	..	..	..	..	..	..	2	..	10	29	107
208	1	10	..	11	..	..	..	4	..	..	..	13	..	1	..	4	..	12	..	249	493	108
41	..	..	..	..	..	..	..	..	..	..	..	..	..	..	..	1	..	5	..	28	76	109
36	3	..	..	..	..	..	..	..	..	2	..	..	..	..	..	..	..	1	..	36	68	110
74	9	2	1	1	..	..	..	1	..	..	..	1	..	..	..	1	..	3	..	57	129	111
16	..	1	..	1	..	..	..	30	2	6	..	2	..	29	..	5	..	39	10	217	271	112
26	1	..	..	1	..	..	..	..	..	..	..	1	..	..	..	1	..	..	..	25	56	113
..	..	..	..	..	..	..	..	..	..	..	..	..	..	..	..	1	..	..	..	3	3	114
82	1	..	..	..	..	..	..	5	5	..	..	..	..	..	..	..	..	5	..	87	178	115

## TEHSIL UDHAMPUR

## VILLAGEWISE PRIMARY

Location Code No.	Name of Village/Town/ Ward/Mohalla/ Urban Enumerator's Block	Area of Village in hectares & of Town in Km <sup>2</sup>	Occupied Resi- dential Houses	No. of House- holds	Total Population (including Institutional and Houseless Population)			Scheduled Castes		Scheduled Tribes		Literate and Educated Persons		Total Workers (I-IX)	
					P	M	F	M	F	M	F	M	F	M	F
					6	7	8	9	10	11	12	13	14	15	16
116	Dhal-Par	384	104	104	612	317	295	36	34	..	..	57	3	173	1
117	Johan	114	35	35	223	109	114	61	59	..	..	43	2	59	1
118	Barta	295	85	88	580	278	302	92	111	..	..	95	23	134	20
119	Chhapar	189	26	26	169	84	85	..	..	..	..	21	1	37	..
120	Kooh	695	117	117	688	364	324	69	73	..	..	59	3	172	..
121	Riti	367	93	93	555	293	262	6	3	..	..	84	8	162	..
122	Basan	204	57	57	346	175	171	43	42	..	..	52	6	90	10
123	Mandolat	89	26	26	127	74	83	22	23	..	..	16	2	41	4
124	Dudhar	54	8	8	42	22	20	..	..	..	..	2	..	9	..
125	Kuparla	106	41	41	214	103	111	34	38	..	..	14	..	57	..
126	Kroha	219	44	44	299	157	142	12	11	..	..	48	1	70	..
127	Kawa	397	143	145	835	424	411	207	202	..	..	116	29	229	3
128	Barial Jattan	103	57	58	287	147	140	79	72	..	..	44	6	81	2
129	Kashi Rah	106	66	66	321	181	140	78	70	..	..	47	13	85	..
130	Karli Khalki	17	4	4	29	16	13	1	..	..	..	8	1	9	..
131	Thanda Padar	39	25	25	142	70	72	15	19	..	..	31	20	30	..
132	Nagrota	29	25	25	138	74	64	14	24	..	..	36	10	33	..
133	Rathian	689	274	274	1,802	961	841	113	122	..	..	254	91	488	3
134	Gordi	76	7	8	58	31	27	8	8	..	..	12	2	15	..
135	Chani	20	10	10	56	30	26	7	6	..	..	13	8	17	1
136	Sutain	46	54	55	278	137	141	14	12	..	..	52	26	86	..
137	Preyan	130	35	35	202	107	95	28	27	..	..	31	6	53	..
138	Sunthan	150	105	105	516	278	238	106	102	..	..	71	15	151	..
139	Balian	313	95	96	646	344	302	63	58	..	..	144	55	176	1
140	Manpa	124	40	40	263	139	124	23	25	..	..	37	10	74	..
141	Malhar	933	275	276	1,754	904	850	165	168	..	..	272	68	428	7
142	Thil	406	137	140	767	416	351	37	23	..	..	117	38	184	3
143	Roun	527	83	84	543	280	263	28	28	..	..	96	19	125	5
144	Darsooh	1,020	87	88	556	283	273	31	30	..	..	44	7	147	9
145	Gudhar	698	74	74	433	225	208	..	..	..	..	50	3	104	1



## CENSUS ABSTRACT

WORKERS																						
I		II		III		IV		V				VI		VII		VIII		IX		X		Location Code No.
Cultivators		Agricultural Labourers		Live-Stock, Forestry, Fishing, Hunting & Plantations, Orchards and allied activities		Mining & Quarrying		Manufacturing, Processing, Servicing and Repairs		Construction		Trade and Commerce		Transport, Storage & Communications		Other Services		Non-Workers				
M	F	M	F	M	F	M	F	(a)	(b)	M	F	M	F	M	F	M	F	M	F	M	F	1
17	18	19	20	21	22	23	24	25	26	27	28	29	30	31	32	33	34	35	36	37	38	
167	1	..	..	..	..	..	..	..	..	..	..	..	..	1	..	..	..	5	..	144	294	116
39	..	4	..	1	..	..	..	5	1	2	..	1	..	2	..	1	..	4	..	50	113	117
81	..	11	..	3	..	..	..	13	15	..	..	3	..	10	..	2	..	11	5	144	282	118
36	..	..	..	..	..	..	..	..	..	..	..	..	..	..	..	..	..	1	..	47	85	119
135	..	..	..	..	..	..	..	10	..	1	..	3	..	9	..	..	..	14	..	192	324	120
125	..	7	..	1	..	..	..	..	..	..	..	14	..	6	..	3	..	6	..	131	262	121
87	..	..	..	..	..	..	..	1	10	..	..	..	..	..	..	..	..	2	..	85	161	122
40	..	..	..	..	..	..	..	1	4	..	..	..	..	..	..	..	..	..	..	33	79	123
9	..	..	..	..	..	..	..	..	..	..	..	..	..	..	..	..	..	..	..	13	20	124
54	..	..	..	..	..	..	..	..	..	..	..	..	..	..	..	1	..	2	..	46	111	125
63	..	..	..	1	..	..	..	..	..	3	..	..	..	..	..	1	..	2	..	87	142	126
143	..	1	..	13	1	..	..	1	1	6	1	17	..	1	..	9	..	38	..	195	408	127
31	2	5	..	..	..	..	..	2	..	6	..	16	..	2	..	2	..	17	..	66	138	128
33	..	12	..	1	..	..	..	4	..	8	..	11	..	4	..	3	..	9	..	96	140	129
4	..	..	..	..	..	1	..	..	..	..	..	..	..	..	..	..	..	4	..	7	13	130
11	..	6	..	2	..	..	..	1	..	1	..	3	..	2	..	1	..	3	..	40	72	131
6	..	..	..	..	..	..	..	1	..	3	..	2	..	7	..	3	..	11	..	41	64	132
315	2	8	..	13	..	..	..	3	..	10	..	38	..	16	..	30	..	55	1	473	838	133
14	..	..	..	..	..	..	..	..	..	..	..	..	..	..	..	..	..	1	..	16	27	134
8	..	..	..	..	..	..	..	..	..	..	..	..	..	1	..	..	..	8	1	13	25	135
44	..	..	..	..	..	..	..	..	..	..	..	4	..	13	..	2	..	23	..	51	141	136
39	..	..	..	1	..	..	..	1	..	..	..	4	..	3	..	..	..	5	..	54	95	137
90	..	3	..	..	..	..	..	..	..	5	..	11	..	3	..	3	..	36	..	127	238	138
130	1	..	..	..	..	..	..	..	..	..	..	5	..	2	..	17	..	22	..	168	301	139
43	..	..	..	..	..	..	..	..	..	3	..	12	..	1	..	3	..	12	..	65	124	140
246	4	2	..	3	..	..	..	8	1	..	..	86	..	15	..	10	..	58	2	476	843	141
128	2	..	..	4	..	..	..	10	..	2	..	7	..	12	..	3	..	18	1	232	348	142
110	5	..	..	2	..	..	..	..	..	..	..	7	..	2	..	..	..	4	..	155	258	143
133	9	1	..	..	..	..	..	1	..	..	..	1	..	..	..	..	..	11	..	136	264	144
100	1	..	..	1	..	..	..	1	..	..	..	..	..	1	..	..	..	1	..	121	207	145

## TEHSIL UDHAMPUR

## VILLAGEWISE PRIMARY

Location Code No.	Name of Village/Town/Ward/Mohalla/Urban Enumerator's Block	Area of Village in hectares & of Town in Km <sup>2</sup>	Occupied Residential Houses	No. of Households	Total Population (including Institutional and Houseless Population)			Scheduled Castes		Scheduled Tribes		Literate and Educated Persons		Total Workers (I-IX)	
					P	M	F	M	F	M	F	M	F	M	F
					6	7	8	9	10	11	12	13	14	15	16
146	Barairian	355	70	71	471	242	229	28	40	..	..	56	1	127	..
147	Battal	1,371	178	181	1,172	630	542	99	83	..	..	95	35	361	3
148	Garnai	1,293	268	275	1,437	785	652	129	121	..	..	254	95	361	3
149	Rehambal	505	1,339	1,345	4,759	2,706	2,053	344	261	..	..	1,349	713	1,523	143
150	Khetriar	38	134	134	522	305	217	16	13	..	..	168	79	179	1
151	Jib	734	342	355	1,887	1,002	885	68	65	..	..	379	176	484	2
152	Megain	73	76	79	386	219	167	125	84	..	..	35	20	99	..
153	Mangote	166	56	57	353	188	165	80	72	..	..	62	11	86	..
154	Farna	35	14	14	88	49	39	..	..	..	..	15	1	23	1
155	Takoli	34	12	12	76	41	35	29	8	..	..	14	3	18	..
156	Beli	44	16	16	103	60	43	26	19	..	..	20	1	25	..
157	Tope	48	9	9	61	25	36	..	..	..	..	7	..	16	2
158	Mela	27	6	6	31	17	14	9	8	..	..	3	..	10	..
159	Patla	75	17	17	121	61	60	16	19	..	..	11	..	32	..
160	Padanoo	142	45	45	302	159	143	2	3	..	..	55	5	77	..
161	Kalta	118	46	46	250	133	117	41	39	..	..	27	..	75	..
162	Barola	588	246	247	1,380	697	683	284	267	..	..	223	75	377	5
163	Pata	175	78	78	395	209	186	70	53	..	..	31	6	119	3
164	Kotijijan	382	119	123	698	372	326	110	88	..	..	77	27	190	..
165	Sen Brahmana	451	114	115	710	386	324	54	35	..	..	119	21	205	8
166	Sen Thakran	794	220	225	1,129	614	515	55	38	..	..	225	68	297	4
167	Mand	1,853	337	343	1,995	1,049	946	188	188	..	..	411	119	531	10
168	Tikri	1,149	278	278	1,681	871	810	159	156	..	..	356	110	436	6
169	Dhirti	312	76	79	403	207	196	100	95	..	..	56	13	122	..
170	Sira Kotla	311	87	87	440	242	198	69	58	..	..	66	14	142	1
171	Dhror	484	91	91	513	245	268	12	8	..	..	33	12	155	..
172	Kandiyar	592	85	92	514	264	250	104	99	..	..	58	1	151	..
173	Chak Bhagta	81	29	30	142	78	64	42	30	..	..	7	..	44	2
174	Sule	262	79	79	412	210	202	76	77	..	..	44	9	111	1
175	Kakrial	223	48	48	263	140	123	75	61	..	..	19	4	75	..

## CENSUS ABSTRACT

WORKERS																						
I		II		III		IV		V				VI		VII		VIII		IX		X		Location Code No.
Cultivators		Agricultural Labourers		Live-Stock, Forestry, Fishing, Hunting & Plantations, Orchards and allied activities		Mining & Quarrying		Manufacturing, Processing, Servicing and Repairs		Construction		Trade and Commerce		Transport, Storage & Communications		Other Services		Non-Workers				
M	F	M	F	M	F	M	F	(a)	(b)	M	F	M	F	M	F	M	F	M	F	M	F	1
17	18	19	20	21	22	23	24	25	26	27	28	29	30	31	32	33	34	35	36	37	38	
120	..	..	..	..	..	..	..	..	..	2	..	1	..	1	..	3	..	115	229	146		
304	3	1	..	3	..	..	..	..	..	10	..	5	..	4	..	33	..	269	539	147		
171	2	..	..	6	..	..	..	..	..	38	..	5	1	103	..	35	..	424	649	148		
71	104	3	1	7	..	..	..	78	1	11	1	457	12	134	1	135	..	627	23	1,183	1,910	149
2	..	..	..	..	..	..	..	1	..	18	..	33	..	17	..	43	..	65	1	126	216	150
160	..	13	..	..	..	..	..	12	..	6	..	198	..	27	..	28	..	40	2	518	883	151
38	..	..	..	2	..	..	..	6	..	..	..	12	..	4	..	6	..	31	..	120	167	152
51	..	5	..	..	..	..	..	..	..	1	..	17	..	..	..	1	..	11	..	102	165	153
16	1	..	..	3	..	..	..	..	..	..	..	2	..	1	..	..	..	1	..	26	38	154
13	..	..	..	..	..	..	..	..	..	..	..	2	..	1	..	..	..	2	..	23	35	155
19	..	..	..	..	..	..	..	..	..	4	..	..	..	..	..	..	..	2	..	35	43	156
14	2	..	..	..	..	..	..	..	..	..	..	..	..	..	..	..	..	2	..	9	34	157
9	..	..	..	..	..	..	..	..	..	..	..	..	..	..	..	..	..	1	..	7	14	158
27	..	..	..	..	..	..	..	..	..	3	..	..	..	..	..	2	..	..	..	29	60	159
69	..	..	..	..	..	..	..	..	..	1	..	..	..	..	..	..	..	7	..	82	143	160
73	..	..	..	..	..	..	..	1	..	..	..	1	..	..	..	..	..	..	..	58	117	161
197	2	18	1	2	..	..	..	1	..	..	..	58	..	7	..	..	..	94	2	320	678	162
88	..	..	..	..	..	..	..	..	..	5	3	2	..	2	..	..	..	24	..	90	183	163
136	..	..	..	7	..	..	..	..	..	2	..	8	..	2	..	5	..	30	..	182	326	164
155	7	..	..	..	..	..	..	..	..	1	..	7	..	5	..	14	..	23	1	181	316	165
153	4	..	..	..	..	..	..	4	..	7	..	10	..	7	..	88	..	28	..	317	511	166
323	5	5	..	21	..	..	..	8	1	9	..	30	..	26	..	35	..	74	4	518	936	167
299	..	1	..	1	..	..	..	10	..	13	..	15	..	12	..	14	..	71	6	435	804	168
32	..	71	..	..	..	..	..	5	..	..	..	1	..	1	..	9	..	3	..	85	196	169
120	..	..	..	..	..	..	..	1	1	..	..	..	..	2	..	1	..	18	..	100	197	170
51	..	78	..	10	..	..	..	1	..	..	..	..	..	7	..	7	..	1	..	90	268	171
138	..	5	..	..	..	..	..	5	..	..	..	..	..	1	..	..	..	2	..	113	250	172
26	2	17	..	..	..	..	..	..	..	..	..	..	..	..	..	..	..	1	..	34	62	173
110	1	..	..	..	..	..	..	..	..	..	..	..	..	..	..	..	..	1	..	99	201	174
73	..	..	..	..	..	..	..	..	..	..	..	..	..	..	..	..	..	2	..	65	123	175

## VILLAGEWISE PRIMARY

## TEHSIL UDHAMPUR

Location Code No.	Name of Village/Town/ Ward/Mohalla/ Urban Enumerator's Block	Area of Village in hectares & of Town in Km <sup>2</sup>	Occupied Resi- dential Houses	No. of House- holds	Total Population (including Institutional and Houseless Population)			Scheduled Castes		Scheduled Tribes		Literate and Educated Persons		Total Workers (I-IX)		
					P	M	F	M	F	M	F	M	F	M	F	
																6
176	Treenmeari	291	51	56	323	154	169	47	44	..	..	50	25	83	..	
177	Pamote	494	84	84	461	234	227	39	41	..	..	53	22	130	..	
178	Serli	71	30	30	211	106	105	3	5	..	..	15	1	64	..	
179	Prooh	172	59	59	293	142	151	56	52	..	..	21	4	84	1	
180	Manun	104	53	53	252	131	121	44	32	..	..	20	4	66	3	
181	Talen	96	6	13	74	48	26	20	24	..	..	25	1	36	2	
182	Bhagta	968	100	107	547	296	251	63	55	..	..	99	48	137	10	
183	Dudura	384	78	79	418	207	211	44	35	..	..	44	33	107	2	
184	Nelay	29	29	29	196	97	99	22	21	..	..	47	25	54	..	
185	Chandwa	335	55	55	339	183	156	69	61	..	..	29	3	110	..	
186	Kunkanyalan	635	169	174	924	483	441	75	63	..	..	213	88	247	12	
187	Sumdrani	756	113	113	725	380	345	26	27	..	..	151	50	207	..	
188	Dhanoo	410	211	211	1,121	579	542	118	113	..	..	251	92	295	7	
189	Mutal	794	116	116	577	316	261	149	114	..	..	45	17	177	5	
190	Samole	305	56	56	336	171	165	66	60	..	..	9	..	106	..	
191	Chack Rakwalan	468	181	184	1,013	531	482	164	148	..	..	140	39	294	5	
192	Rakh Nehranal	245		(	U	N	I	N	H	A	B	I	T	E	D	)
193	Dabriah	267	50	50	350	171	179	25	27	..	..	30	9	96	1	
194	Harteryan	2,114	504	516	2,861	1,448	1,413	248	239	..	..	216	45	739	12	
195	Mali	754	89	89	411	232	179	198	152	..	..	19	2	140	..	
196	Muni	1,545	90	90	506	262	244	12	12	..	..	28	..	153	..	
197	Ladda	5,366	318	333	1,886	964	922	235	233	..	..	94	7	585	2	
198	Kothri	433	64	64	398	211	187	21	20	..	..	26	..	66	..	
199	Panjar	1,782	183	185	958	510	448	303	248	..	..	67	6	319	2	
200	Meer	2,053	291	291	1,537	816	721	295	260	..	..	99	11	499	7	
201	Kutler Bala	998	82	83	465	235	240	52	54	..	..	11	..	142	2	
202	Brey	136	17	19	92	51	41	49	37	..	..	5	..	37	..	
203	Chulna	2,244	253	255	1,325	704	621	112	91	..	..	104	11	433	1	
204	Kalsot	1,288	141	141	649	340	309	106	88	..	..	5	1	222	..	
205	Dhubkabag	97	18	18	92	48	44	25	20	..	..	7	..	32	..	

## CENSUS ABSTRACT

WORKERS																						
I		II		III		IV		V				VI		VII		VIII		IX		X		Location Code No.
Cultivators		Agricultural Labourers		Live-Stock, Forestry, Fishing, Hunting & Plantations, Orchards and allied activities		Mining & Quarrying		Manufacturing, Processing, Servicing and Repairs				Construction		Trade and Commerce		Transport, Storage & Communications		Other Services		Non-Workers		
M	F	M	F	M	F	M	F	M	F	M	F	M	F	M	F	M	F	M	F	M	F	1
17	18	19	20	21	22	23	24	25	26	27	28	29	30	31	32	33	34	35	36	37	38	
72	..	..	..	2	..	..	..	1	..	..	..	1	..	1	..	3	..	3	..	71	169	176
125	..	..	..	1	..	..	..	..	..	..	..	..	..	..	..	1	..	3	..	104	227	177
62	..	..	..	..	..	..	..	..	..	..	..	..	..	1	..	..	..	1	..	42	105	178
81	1	..	..	..	..	..	..	1	..	..	..	..	..	..	..	..	..	2	..	58	150	179
56	..	..	..	..	..	..	..	..	..	3	..	1	..	1	..	1	..	4	3	65	118	180
4	..	2	2	29	..	..	..	..	..	..	..	1	..	..	..	..	..	..	..	12	24	181
68	4	15	2	8	1	..	..	4	1	2	..	6	..	8	..	6	..	20	2	159	241	182
88	..	..	..	..	..	..	..	3	..	1	..	1	..	3	..	1	..	10	2	100	209	183
43	..	..	..	1	..	..	..	..	..	..	..	3	..	3	..	3	..	1	..	43	99	184
103	..	..	..	1	..	..	..	..	..	1	..	..	..	..	..	1	..	4	..	73	156	185
155	5	7	1	6	..	..	..	12	1	2	..	6	..	7	..	14	..	38	5	236	429	186
181	..	..	..	..	..	..	..	..	..	..	..	1	..	1	..	1	..	23	..	173	345	187
188	1	3	..	7	..	..	..	12	..	7	..	14	..	17	..	8	..	39	6	284	535	188
161	2	1	..	2	..	..	..	1	..	1	..	1	..	2	..	3	..	5	3	139	256	189
106	..	..	..	..	..	..	..	..	..	..	..	..	..	..	..	..	..	..	..	65	165	190
237	5	3	..	4	..	..	..	1	..	..	..	20	..	6	..	3	..	20	..	237	477	191
(	U	N	I	N	H	A	B	I	T	E	D			)								192
72	..	1	..	8	..	..	..	..	..	..	..	13	..	1	..	..	..	1	1	75	178	193
571	10	7	..	10	1	..	..	6	..	8	..	53	..	6	..	23	..	55	1	709	1,401	194
133	..	..	..	..	..	..	..	2	..	..	..	2	..	..	..	..	..	3	..	92	179	195
151	..	..	..	..	..	..	..	1	..	..	..	..	..	..	..	..	..	1	..	109	244	196
560	..	..	..	1	..	..	..	2	..	..	..	..	..	..	..	..	..	22	2	379	920	197
65	..	..	..	..	..	..	..	..	..	..	..	..	..	..	..	..	..	1	..	145	187	198
305	2	6	..	3	..	..	..	1	..	..	..	..	..	..	..	..	..	4	..	191	446	199
479	5	10	..	..	..	..	..	..	2	..	..	1	..	..	..	..	..	9	..	317	714	200
138	2	..	..	..	..	..	..	2	..	..	..	..	..	1	..	..	..	1	..	93	238	201
37	..	..	..	..	..	..	..	..	..	..	..	..	..	..	..	..	..	..	..	14	41	202
400	1	1	..	..	..	..	..	6	..	..	..	..	..	5	..	1	..	20	..	271	620	203
219	..	..	..	..	..	..	..	..	..	..	..	..	..	..	..	..	..	3	..	118	309	204
31	..	..	..	..	..	..	..	..	..	1	..	..	..	..	..	..	..	..	..	16	44	205

## VILLAGEWISE PRIMARY

## TEHSIL UDHAMPUR

Location Code No.	Name of Village/Town/ Ward/Mohalla/ Urban Enumerator's Block	Area of Village in hectares & of Town in Km <sup>2</sup>	Occupied Resi- dential Houses	No. of House- holds	Total Population (including Institutional and Houseless Population)			Scheduled Castes		Scheduled Tribes		Literate and Educated Persons		Total Workers (I-IX)	
					P	M	F	M	F	M	F	M	F	M	F
					6	7	8	9	10	11	12	13	14	15	16
206	Mongari	676	68	68	326	170	156	78	62	..	..	30	2	100	..
207	Dubi Gali	293	32	32	161	83	78	12	30	..	..	11	..	53	..
208	Lali	1,087	166	166	435	227	208	42	36	..	..	8	..	143	1
209	Dhingi Dhar	330	40	40	270	136	134	9	8	..	..	31	3	67	..
210	Thatha Kot	71	6	6	31	19	12	1	..	..	..	..	..	12	..
211	Radnot	632	51	51	255	136	119	..	..	..	..	23	..	62	3
212	Damnot	1,491	96	102	586	313	273	26	21	..	..	28	3	182	1
213	Basnot	921	113	113	550	276	274	48	42	..	..	52	..	143	1
214	Nali Nika	464	25	26	148	75	73	6	6	..	..	2	2	48	..
215	Parand	469	28	28	181	102	79	38	..	..	..	12	1	53	..
216	Galeote	2,557	147	154	904	475	429	38	29	..	..	106	5	321	9
217	Badhota	2,220	153	153	794	427	367	30	23	..	..	50	1	280	1
218	Malti	75	7	7	40	26	14	1	1	..	..	1	..	26	..
219	Sadota	371	48	48	223	125	98	26	16	..	..	16	..	79	..
220	Purani Puti	184	47	48	239	128	111	27	24	..	..	21	4	66	10
221	Digi	384	44	44	276	125	151	19	35	..	..	15	2	91	50
222	Kotla	181	40	40	199	107	92	68	52	..	..	9	5	69	20
223	Kutler Pain	467	46	57	305	148	157	22	20	..	..	16	4	103	1
224	Punwal	46	13	13	77	40	37	12	7	..	..	3	..	218	..
225	Letyar	900	122	122	657	348	309	86	73	..	..	35	1	25	..
226	Keti	1,007	171	171	945	515	430	324	278	..	..	20	..	311	6
227	Ush Suba	29	7	7	55	28	27	4	3	..	..	..	..	22	..
228	Ushnehla	15	1	1	13	7	6	..	..	..	..	..	..	3	..
229	Majra Resyalan	30	7	7	50	23	27	8	7	..	..	5	4	14	2
230	Brinda Landar	254	54	54	306	157	149	33	31	..	..	34	7	88	2
231	Kansal	266	32	32	198	103	95	54	39	..	..	11	9	69	..
232	Dandota	1,056	85	85	427	224	203	66	57	..	..	9	1	137	1

CENSUS ABSTRACT

WORKERS																		X		Location Code No.		
I		II		III		IV		V				VI		VII		VIII		IX			Non-Workers	
Cultiva- tors		Agri- cultural La- bourers		Live- Stock, Forestry, Fishing, Hunting & Plan- tations, Or- chards and allied activities		Mining & Quarry- ing		Manufacturing, Processing, Servicing and Repairs				Con- struc- tion		Trade and Com- merce		Trans- port, Storage & Commu- nica- tions		Other Ser- vices				
M	F	M	F	M	F	M	F	(a)		(b)		M	F	M	F	M	F	M	F		M	F
17	18	19	20	21	22	23	24	25	26	27	28	29	30	31	32	33	34	35	36	37	38	
89	..	2	..	1	..	..	..	..	..	..	..	..	..	1	..	..	..	7	..	70	156	206
51	..	..	..	1	..	..	..	..	..	..	..	..	..	..	..	..	..	1	..	30	78	207
124	..	1	..	17	..	..	..	..	..	..	..	..	..	..	1	..	..	1	..	84	207	208
66	..	..	..	1	..	..	..	..	..	..	..	..	..	..	..	..	..	..	..	69	134	209
12	..	..	..	..	..	..	..	..	..	..	..	..	..	..	..	..	..	..	..	7	12	210
52	3	1	..	..	..	..	..	..	..	..	..	..	..	2	..	..	..	7	..	74	116	211
169	..	3	..	..	..	..	..	..	..	..	..	1	..	2	..	3	..	4	1	131	272	212
135	1	1	..	2	..	..	..	1	..	..	..	..	..	..	..	..	..	4	..	133	273	213
48	..	..	..	..	..	..	..	..	..	..	..	..	..	..	..	..	..	..	..	27	73	214
50	..	..	..	2	..	..	..	..	..	..	..	..	..	..	..	..	..	1	..	49	79	215
293	2	14	..	..	5	..	..	6	1	2	..	..	..	1	..	..	1	5	..	154	420	216
276	1	..	..	..	..	..	..	2	..	..	..	..	..	..	..	..	..	2	..	147	366	217
26	..	..	..	..	..	..	..	..	..	..	..	..	..	..	..	..	..	..	..	..	14	218
78	..	..	..	..	..	..	..	..	..	..	..	..	..	1	..	..	..	..	..	46	98	219
54	..	1	..	3	10	..	..	..	..	1	..	..	..	5	..	..	..	2	..	62	101	220
82	..	..	..	5	50	..	..	..	..	..	..	..	..	..	..	..	..	4	..	34	101	221
65	..	..	..	2	20	..	..	..	..	..	..	..	..	..	..	..	..	2	..	38	72	222
102	1	..	..	..	..	..	..	..	..	..	..	..	..	..	..	..	..	1	..	45	156	223
211	..	1	..	..	..	..	..	3	..	..	..	..	..	..	..	..	..	3	..	129	309	224
24	..	..	..	..	..	..	..	..	..	..	..	..	..	..	..	..	..	1	..	16	37	225
305	6	..	..	..	..	..	..	3	..	..	..	..	..	..	..	..	..	3	..	204	424	226
22	..	..	..	..	..	..	..	..	..	..	..	..	..	..	..	..	..	..	..	6	27	227
3	..	..	..	..	..	..	..	..	..	..	..	..	..	..	..	..	..	..	..	4	6	228
13	..	..	..	..	..	..	..	..	2	..	..	..	..	..	..	1	..	..	..	9	25	229
76	..	..	..	1	..	..	..	1	1	..	..	1	..	4	..	2	..	3	1	69	147	230
66	..	..	..	..	..	..	..	2	..	..	..	..	..	..	..	..	..	1	..	34	95	231
133	1	1	..	..	..	..	..	2	..	..	..	..	..	..	..	..	..	1	..	87	202	232

## VILLAGEWISE PRIMARY

## TEHSIL UDHAMPUR

Location Code No.	Name of Village/Town/Ward/Mohalla/Urban Enumerator's Block	Area of Village in hectares & of Town in Km <sup>2</sup>	Occupied Residential Houses	No. of House-holds	Total Population (including Institutional and Houseless Population)			Scheduled Castes		Scheduled Tribes		Literate and Educated Persons		Total Workers (I-IX)	
					P	M	F	M	F	M	F	M	F	M	F
1	2	3	4	5	6	7	8	9	10	11	12	13	14	15	16
<b>URBAN AREAS</b>															
<b>6/II</b>	<b>Chenani Notified Area</b>	<b>0.7 Km<sup>2</sup></b>	<b>273</b>	<b>309</b>	<b>1,343</b>	<b>750</b>	<b>593</b>	<b>24</b>	<b>23</b>	..	..	<b>408</b>	<b>196</b>	<b>347</b>	<b>21</b>
1-2	Ward No. 1-2 E. B. (1)		122	131	558	317	241	19	17	..	..	163	72	161	6
3-4	Ward No. 3-4 E. B. (2)		88	91	457	246	211	5	6	..	..	152	87	107	9
5-6	Ward No. 5-6 E. B. (3)		63	87	328	187	141	..	..	..	..	93	37	79	6
<b>6/III</b>	<b>Udhampur Town Area</b>	<b>1.34 Km<sup>2</sup></b>	<b>3,314</b>	<b>3,394</b>	<b>16,392</b>	<b>8,776</b>	<b>7,616<sup>e</sup></b>	<b>656</b>	<b>590<sup>f</sup></b>	..	..	<b>5,517</b>	<b>3,827</b>	<b>4,059</b>	<b>228</b>
1	Ward No. 1 E. B. (1)		299	300	1,606	854	752	102	95	..	..	492	304	346	8
2	Ward No. 1 E. B. (2)		121	121	538	290	248	30	32	..	..	162	130	137	9
3	Ward No. 2 E. B. (3)		67	67	321	169	152	28	24	..	..	109	65	89	..
4	Ward No. 2 E. B. (4)		106	106	509	282	227	27	29	..	..	156	104	135	8
5	Ward No. 2 E. B. (5)		152	152	698	354	344	65	59	..	..	204	175	146	7
6	Ward No. 2 E. B. (6)		102	102	503	247	256	..	..	..	..	172	157	109	15
7	Ward No. 2 E. B. (7)		152	158	724	375	349	166	152	..	..	168	114	190	5
8	Ward No. 2 E. B. (8)		95	99	512	284	228	..	..	..	..	155	96	119	4
9	Ward No. 2 E. B. (9)		101	101	506	258	248	6	11	..	..	171	131	115	5
10	Ward No. 3 E. B. (10)		202	208	1,039	572	467	10	10	..	..	390	249	273	10
11	Ward No. 3 E. B. (11)		66	66	283	151	132	3	..	..	..	103	69	83	7
12	Ward No. 3 E. B. (12)		51	51	255	147	108	..	..	..	..	106	73	65	4
13	Ward No. 4 E. B. (13)		105	106	568	304	264	..	..	..	..	210	139	159	9
14	Ward No. 4 E. B. (14)		156	156	788	420	368	..	..	..	..	307	234	172	13



## CENSUS ABSTRACT

WORKERS																						
I		II		III		IV		V				VI		VII		VIII		IX		X		Loca- tion Code No.
Cultiva- tors		Agri- cultural La- bourers		Live- Stock, Forestry, Fishing, Hunting & Plan- tations, Or- chards and allied activities		Mining & Quarry- ing		Manufacturing, Processing, Servicing and Repairs				Con- struc- tion		Trade and Com- merce		Trans- port, Storage & Comm- unica- tions		Other Ser- vices		Non- Workers		
M	F	M	F	M	F	M	F	M	F	M	F	M	F	M	F	M	F	M	F	M	F	
17	18	19	20	21	22	23	24	25	26	27	28	29	30	31	32	33	34	35	36	37	38	1
23	..	1	..	18	..	..	..	11	1	23	2	71	..	93	..	15	..	92	18	403	572	6/II
18	..	1	..	9	..	..	..	2	..	7	2	47	..	31	..	8	..	38	4	156	235	1-2
4	..	..	..	3	..	..	..	9	1	7	..	7	..	44	..	4	..	29	8	139	202	3-4
1	..	..	..	6	..	..	..	..	..	9	..	17	..	18	..	3	..	25	6	108	135	5-6
46	9	101	..	74	..	10	..	86	4	445	1	359	..	1,000	5	380	..	1,558	209	4,717	7,388	6/III
3	..	36	..	4	..	2	..	..	..	45	1	30	..	49	..	50	..	127	7	508	744	1
1	..	2	..	..	..	..	..	..	3	23	..	12	..	39	..	14	..	46	6	153	239	
2	..	..	..	4	..	..	..	..	..	1	..	36	..	12	..	17	..	17	..	80	152	2
1	..	3	..	..	..	..	..	6	..	30	..	14	..	11	..	15	..	55	8	147	219	
..	..	12	..	1	..	..	..	7	..	26	..	19	..	23	..	14	..	44	7	208	337	
..	9	..	..	1	..	..	..	..	..	5	..	2	..	42	1	3	..	56	5	138	241	
1	..	1	..	4	..	8	..	14	..	22	..	11	..	25	..	23	..	81	5	185	344	
3	..	..	..	5	..	..	..	6	..	14	..	7	..	19	..	19	..	46	4	165	224	
..	..	..	..	..	..	..	..	3	..	8	..	5	..	47	..	8	..	44	5	143	243	
3	..	..	..	4	..	..	..	..	..	27	..	19	..	95	..	25	..	100	10	299	457	3
..	..	..	..	1	..	..	..	..	..	13	..	7	..	23	..	10	..	29	7	68	125	
..	..	..	..	..	..	..	..	..	..	9	..	4	..	20	..	2	..	30	4	82	104	
1	..	..	..	3	..	..	..	5	..	6	..	14	..	58	..	13	..	59	9	145	255	4
..	..	..	..	1	..	..	..	..	..	17	..	20	..	37	..	12	..	85	13	248	355	

## TEHSIL UDHAMPUR

## VILLAGEWISE PRIMARY

Location Code No.	Name of Village/Town/ Ward/Mohalla/ Urban Enumerator's Block	Area of Village in hectares & of Town in Km <sup>2</sup>	Occupied Residential Houses	No. of House-holds	Total Population (including Institutional and Houseless Population)			Scheduled Castes		Scheduled Tribes		Literate and Educated Persons		Total Workers (I-IX)	
					P	M	F	M	F	M	F	M	F		
					6	7	8	9	10	11	12	13	14	15	16
<b>URBAN AREAS</b>															
<b>6/II</b>	<b>Chenani Notified Area</b>	<b>0.7 Km<sup>2</sup></b>	<b>273</b>	<b>309</b>	<b>1,343</b>	<b>750</b>	<b>593</b>	<b>24</b>	<b>23</b>	..	..	<b>408</b>	<b>196</b>	<b>347</b>	<b>21</b>
1-2	Ward No. 1-2 E. B. (1)		122	131	558	317	241	19	17	..	..	163	72	161	6
3-4	Ward No. 3-4 E. B. (2)		88	91	457	246	211	5	6	..	..	152	87	107	9
5-6	Ward No. 5-6 E. B. (3)		63	87	328	187	141	..	..	..	..	93	37	79	6
<b>6/III</b>	<b>Udhampur Town Area</b>	<b>1.34 Km<sup>2</sup></b>	<b>3,314</b>	<b>3,394</b>	<b>16,392</b>	<b>8,776</b>	<b>7,616</b>	<b>656</b>	<b>590</b>	..	..	<b>5,517</b>	<b>3,827</b>	<b>4,059</b>	<b>228</b>
1	Ward No. 1 E. B. (1)		299	300	1,606	854	752	102	95	..	..	492	304	346	8
2	Ward No. 1 E. B. (2)		121	121	538	290	248	30	32	..	..	162	130	137	9
3	Ward No. 2 E. B. (3)		67	67	321	169	152	28	24	..	..	109	65	89	..
4	Ward No. 2 E. B. (4)		106	106	509	282	227	27	29	..	..	156	104	135	8
5	Ward No. 2 E. B. (5)		152	152	698	354	344	65	59	..	..	204	175	146	7
6	Ward No. 2 E. B. (6)		102	102	503	247	256	..	..	..	..	172	157	109	15
7	Ward No. 2 E. B. (7)		152	158	724	375	349	166	152	..	..	168	114	190	5
8	Ward No. 2 E. B. (8)		95	99	512	284	228	..	..	..	..	155	96	119	4
9	Ward No. 2 E. B. (9)		101	101	506	258	248	6	11	..	..	171	131	115	5
3 1	Ward No. 3 E. B. (10)		202	208	1,039	572	467	10	10	..	..	390	249	273	10
4 1	Ward No. 3 E. B. (11)		66	66	283	151	132	3	..	..	..	103	69	83	7
5 1	Ward No. 3 E. B. (12)		51	51	255	147	108	..	..	..	..	106	73	65	4
6 1	Ward No. 4 E. B. (13)		105	106	568	304	264	..	..	..	..	210	139	159	9
7 1	Ward No. 4 E. B. (14)		156	156	788	420	368	..	..	..	..	307	234	172	13

## CENSUS ABSTRACT

WORKERS																						
I		II		III		IV		V				VI		VII		VIII		IX		X		Location Code No.
Cultivators		Agricultural Labourers		Live-Stock, Forestry, Fishing, Hunting & Plantations, Orchards and allied activities		Mining & Quarrying		Manufacturing, Processing, Servicing and Repairs		Construction		Trade and Commerce		Transport, Storage & Communications		Other Services		Non-Workers				
M	F	M	F	M	F	M	F	(a) Household Industry		(b) Other than Household Industry		M	F	M	F	M	F	M	F	M	F	
17	18	19	20	21	22	23	24	25	26	27	28	29	30	31	32	33	34	35	36	37	38	1
23	..	1	..	18	..	..	..	11	1	23	2	71	..	93	..	15	..	92	18	403	572	6/II
18	..	1	..	9	..	..	..	2	..	7	2	47	..	31	..	8	..	38	4	156	235	1-2
4	..	..	..	3	..	..	..	9	1	7	..	7	..	44	..	4	..	29	8	139	202	3-4
1	..	..	..	6	..	..	..	..	..	9	..	17	..	18	..	3	..	25	6	108	135	5-6
46	9	101	..	74	..	10	..	86	4	445	1	359	..	1,000	5	380	..	1,558	209	4,717	7,388	6/III
3	..	36	..	4	..	2	..	..	..	45	1	30	..	49	..	50	..	127	7	508	744	1
1	..	2	..	..	..	..	..	..	3	23	..	12	..	39	..	14	..	46	6	153	239	
2	..	..	..	4	..	..	..	..	..	1	..	36	..	12	..	17	..	17	..	80	152	2
1	..	3	..	..	..	..	..	6	..	30	..	14	..	11	..	15	..	55	8	147	219	
..	..	12	..	1	..	..	..	7	..	26	..	19	..	23	..	14	..	44	7	208	337	
..	9	..	..	1	..	..	..	..	..	5	..	2	..	42	1	3	..	56	5	138	241	
1	..	1	..	4	..	8	..	14	..	22	..	11	..	25	..	23	..	81	5	185	344	
3	..	..	..	5	..	..	..	6	..	14	..	7	..	19	..	19	..	46	4	165	224	
..	..	..	..	..	..	..	..	3	..	8	..	5	..	47	..	8	..	44	5	143	243	
3	..	..	..	4	..	..	..	..	..	27	..	19	..	95	..	25	..	100	10	299	457	3
..	..	..	..	1	..	..	..	..	..	13	..	7	..	23	..	10	..	29	7	68	125	
..	..	..	..	..	..	..	..	..	..	9	..	4	..	20	..	2	..	30	4	82	104	
1	..	..	..	3	..	..	..	5	..	6	..	14	..	58	..	13	..	59	9	145	255	4
..	..	..	..	1	..	..	..	..	..	17	..	20	..	37	..	12	..	85	13	248	355	

## VILLAGEWISE PRIMARY

## TEHSIL UDHAMPUR

Location Code No.	Name of Village/Town/Ward/Mohalla/Urban Enumerator's Block	Area of Village in hectares & of Town in Km <sup>2</sup>	Occupied Residential Houses	No. of House-holds	Total Population (including Institutional and Houseless Population)			Scheduled Castes		Scheduled Tribes		Literate and Educated Persons		Total Workers (I-IX)	
					P	M	F	M	F	M	F	M	F	M	F
					6	7	8	9	10	11	12	13	14	15	16
15	Ward No. 5 E. B. (15)		87	91	424	235	189	9	5	..	..	144	95	124	4
16	Ward No. 5 E. B. (16)		163	172	706	393	313	56	43	..	..	214	127	197	15
17	Ward No. 5 E. B. (17)		56	56	256	145	111	..	..	..	..	88	58	60	3
18	Ward No. 6 E. B. (18)		53	53	276	133	143	..	..	..	..	105	81	64	2
19	Ward No. 6 E. B. (19)		95	95	387	199	188	..	..	..	..	123	104	90	6
20	Ward No. 7 E. B. (20)		116	116	590	321	269	..	..	..	..	222	143	145	5
21	Ward No. 7 E. B. (21)		80	80	411	226	185	..	..	..	..	173	108	115	7
22	Ward No. 7 E. B. (22)		88	88	420	224	196	..	..	..	..	166	137	117	9
23	Ward No. 8 E. B. (23)		128	130	641	333	308	..	..	..	..	243	207	151	13
24	Ward No. 8 E. B. (24)		23	23	129	70	59	..	..	..	..	51	39	32	2
25	Ward No. 9 E. B. (25)		88	88	469	238	231	..	..	..	..	169	138	113	7
26	Ward No. 9 E. B. (26)		94	95	446	234	212	19	21	..	..	139	103	105	11
27	Ward No. 10 E. B. (27)		92	94	453	271	182	..	..	..	..	164	78	130	8
28	Ward No. 10 E. B. (28)		53	57	358	192	166	107	88	..	..	69	26	83	15
29	Ward No. 10 E. B. (29)		167	191	843	465	378	9	10	..	..	301	180	233	7
30	Ward No. 10 E. B. (30)		156	172	733	390	343	19	11	..	..	241	163	162	10

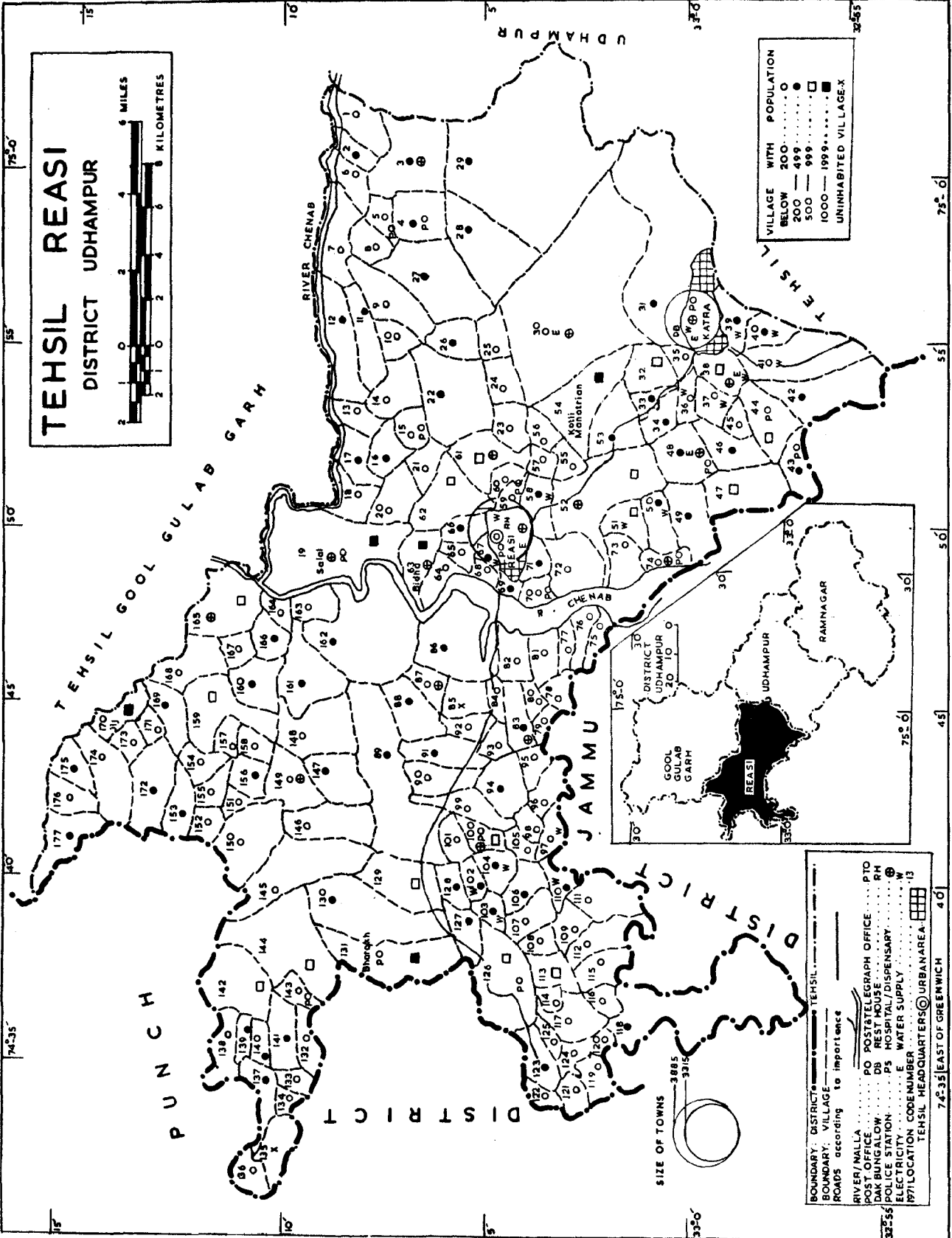
## CENSUS ABSTRACT

WORKERS																						
I		II		III		IV		V				VI		VII		VIII		IX		X		Loca- tion Code No.
Cultiva- tors		Agri- cultural La- bourers		Live- Stock, Forestry, Fishing, Hunting & Plan- tations, Or- chards and allied activities		Mining & Quarry- ing		(a) House- hold Indus- try		(b) Other than Household Indus- try		Const- ruction		Trade and Com- merce		Trans- port, Storage & Commu- nica- tions		Other Ser- vices		Non- Work- ers		
M	F	M	F	M	F	M	F	M	F	M	F	M	F	M	F	M	F	M	F	M	F	
17	18	19	20	21	22	23	24	25	26	27	28	29	30	31	32	33	34	35	36	37	38	1
4	..	2	..	..	..	..	..	5	..	6	..	10	..	35	..	12	..	50	4	111	185	5
5	..	8	..	4	..	..	..	3	1	5	..	29	..	22	2	9	..	112	12	196	298	
..	..	..	..	2	..	..	..	1	..	9	..	3	..	12	..	7	..	26	3	85	108	
2	..	..	..	1	..	..	..	2	..	5	..	5	..	28	..	3	..	18	2	69	141	6
..	..	2	..	2	..	..	..	6	..	5	..	4	..	41	..	7	..	23	6	109	182	
3	..	..	..	4	..	..	..	..	..	19	..	12	..	32	..	11	..	64	5	176	264	7
..	..	..	..	3	..	..	..	4	..	14	..	7	..	42	..	14	..	31	7	111	178	
..	..	..	..	..	..	..	..	..	..	12	..	7	..	39	..	3	..	56	9	107	187	
1	..	..	..	6	..	..	..	6	..	20	..	16	..	44	..	6	..	52	13	182	295	8
..	..	..	..	..	..	..	..	..	..	6	..	3	..	4	..	7	..	12	2	38	57	
..	..	..	..	..	..	..	..	..	..	24	..	11	..	34	..	6	..	38	7	125	224	9
..	..	..	..	2	..	..	..	..	..	15	..	3	..	31	..	13	..	41	11	129	201	
3	..	23	..	15	..	..	..	1	..	21	..	9	..	23	1	3	..	32	7	141	174	10
11	..	6	..	1	..	..	..	11	..	..	..	5	..	3	..	7	..	39	15	109	151	
2	..	5	..	5	..	..	..	5	..	16	..	21	..	62	1	36	..	81	6	232	371	
..	..	1	..	1	..	..	..	1	..	22	..	14	..	48	..	11	..	64	10	228	333	

# TEHSIL REASI DISTRICT UDHAMPUR




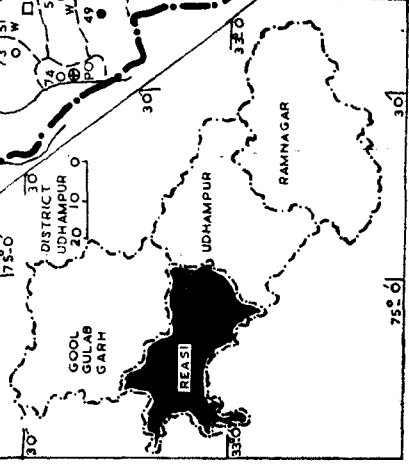
VILLAGE WITH POPULATION	
BELOW 200	○
200 — 499	●
500 — 999	◐
1000 — 1999	◑
UNINHABITED VILLAGE	×



TEHSIL GOOL GULAB GARH

PUNCH DISTRICT

JAMMU DISTRICT



BOUNDARY, DISTRICT	-----	TEHSIL	-----
BOUNDARY, VILLAGE	-----	ROADS according to importance	-----
RIVER/NALLA	-----	POST OFFICE	PO
POST OFFICE	PO	POSTAL TELEGRAPH OFFICE	PTO
POLICE STATION	PS	HOSPITAL/DISPENSARY	PH
ELECTRICITY	E	WATER SUPPLY	W
TEHSIL HEADQUARTERS	⊙	URBAN AREA	⊞

74°35' EAST OF GREENWICH 40'

TEHSIL REASI

## VILLAGEWISE PRIMARY

## TEHSIL REASI

Location Code No.	Name of Village/Town/Ward/Mohalla/Urban Enumerator's Block	Area of Village in hectares & of Town in Km <sup>2</sup>	Occupied Residential Houses	No. of Households	Total Population (including Institutional and Houseless Population)			Scheduled Castes		Scheduled Tribes		Literate and Educated Persons		Total Workers (I-IX)	
					P	M	F	M	F	M	F	M	F		
					6	7	8	9	10	11	12	13	14	15	16
<b>6/3 Reasi Tehsil</b>															
	<b>Total</b>	<b>820.0 km<sup>2</sup> (82,004 Hectares)</b>	<b>9,387</b>	<b>10,054</b>	<b>53,275</b>	<b>28,056</b>	<b>25,219</b>	<b>5,575</b>	<b>5,205</b>	<b>.. ..</b>	<b>6,854</b>	<b>2,266</b>	<b>15,657</b>	<b>766</b>	
	<i>Rural</i>	<i>814.3 km<sup>2</sup> (814.37 Hectares)</i>	<i>8,069</i>	<i>8,608</i>	<i>46,075</i>	<i>24,163</i>	<i>21,912</i>	<i>4,976</i>	<i>4,627</i>	<i>.. ..</i>	<i>4,705</i>	<i>1,058</i>	<i>13,715</i>	<i>643</i>	
	<i>Urban</i>	<i>5.7 km<sup>2</sup> (567 Hectares)</i>	<i>1,318</i>	<i>1,446</i>	<i>7,200</i>	<i>3,893</i>	<i>3,307</i>	<i>599</i>	<i>578</i>	<i>.. ..</i>	<i>2,149</i>	<i>1,208</i>	<i>1,942</i>	<i>123</i>	
1	Ratnot	346	30	31	175	92	83	43	39	.. ..	17	2	56	19	
2	Sarot Kot	856	51	55	291	141	150	18	13	.. ..	27	11	83	29	
3	Sahri	690	72	72	433	222	211	..	..	.. ..	38	3	128	38	
4	Toot	587	45	45	257	133	124	38	33	.. ..	13	2	83	1	
5	Dharangali	166	5	5	41	20	21	..	..	.. ..	1	..	14	..	
6	Gharhoon Kote	190	12	12	89	50	39	9	5	.. ..	..	..	35	1	
7	Kothroo	229	25	25	156	76	80	9	13	.. ..	14	..	46	..	
8	Phagoorhi	304	16	16	74	44	30	9	8	.. ..	..	..	37	..	
9	Sanmukh	367	32	32	139	76	63	6	2	.. ..	1	..	49	1	
10	Kotli	133	18	18	97	52	45	3	2	.. ..	4	..	31	..	
11	Sujandhar	585	50	50	285	148	137	26	30	.. ..	19	..	79	..	
12	Lamsora	1,179	73	73	444	247	197	18	7	.. ..	21	2	150	..	
13	Kansar	110	17	17	100	67	33	26	14	.. ..	1	..	37	..	
14	Chaura Kot	384	27	27	152	74	78	6	11	.. ..	6	..	45	..	
15	Sarangdhar	60	12	12	78	37	41	7	6	.. ..	4	..	21	..	
16	Sersand Owan	383	52	52	303	160	143	77	65	.. ..	46	1	93	..	
17	Bakal	417	41	41	224	105	119	29	34	.. ..	9	..	62	2	
18	Balda	180	20	20	107	64	43	17	6	.. ..	4	1	42	..	
19	Salal	2,468	225	251	1,265	685	580	184	137	.. ..	109	26	362	8	
20	Ser Meghan	609	24	24	167	94	73	93	73	.. ..	13	..	43	..	
21	Samadkhad	41	7	7	32	22	10	5	1	.. ..	2	..	11	..	
22	Harot Kot	1,500	70	70	362	184	178	20	12	.. ..	11	..	121	..	
23	Kheri Kot	10	8	8	24	15	9	..	..	.. ..	4	..	8	..	
24	Atrana Kot	185	9	9	62	36	26	7	4	.. ..	11	1	22	..	
25	Syal Sagarh	4	1	1	3	1	2	..	..	.. ..	..	..	1	..	





## VILLAGEWISE PRIMARY

TEHSIL REASI

Location Code No.	Name of Village/Town/ Ward/Mohalla/ Urban Enumerator's Block	Area of Village in hectares & of Town in Km <sup>2</sup>	Occupied Resi- dential Houses	No. of House- holds	Total Population (including Institutional and Houseless Population)			Scheduled Castes		Scheduled Tribes		Literate and Educated Persons		Total Workers (I-IX)	
					P	M	F	M	F	M	F	M	F	M	F
					6	7	8	9	10	11	12	13	14	15	16
26	Charala Kot	488	53	53	318	167	151	1	..	..	..	12	..	92	..
27	Danga Kot	688	62	62	365	181	184	30	35	..	..	18	..	107	..
28	Devi Garh	632	65	65	388	215	173	31	30	..	..	22	1	143	..
29	Sukhal Ghat	824	42	42	287	151	136	20	18	..	..	18	3	87	..
30	Dharvishnu Devi	4,749	23	51	143	133	10	2	..	..	..	62	..	104	2
31	Purana Droorh	560	44	65	319	179	140	10	8	..	..	65	20	83	1
32	Pharthal	639	123	124	732	359	373	177	178	..	..	95	16	206	2
33	Bhangal	378	86	88	456	232	224	93	92	..	..	77	23	119	2
34	Garan	162	47	47	264	142	122	110	92	..	..	27	5	69	..
35	Hut	90	24	24	140	70	70	30	32	..	..	16	..	47	2
36	Pangath	53	14	14	79	40	39	17	23	..	..	4	..	20	..
37	Akhli	57	39	39	183	91	92	4	8	..	..	11	..	49	..
38	Kun Daroorian	404	162	164	934	486	448	229	208	..	..	121	52	252	7
39	Arli Hansali	237	57	57	331	176	155	5	4	..	..	58	8	99	..
40	Dhanori	172	63	63	300	153	147	36	37	..	..	65	..	77	1
41	Latoori	143	31	33	185	97	88	7	6	..	..	29	4	51	42
42	Sarna	847	55	56	307	161	146	12	8	..	..	36	2	106	82
43	Chhapanoon	823	70	88	414	230	184	..	..	..	..	23	5	143	5
44	Kotli Bajialan	789	122	123	752	378	374	83	93	..	..	101	18	215	173
45	Saroon	64	26	26	127	66	61	7	5	..	..	4	..	34	..
46	Batan	420	48	49	273	141	132	27	34	..	..	23	..	67	..
47	Kanjli	830	94	98	508	264	244	90	89	..	..	33	5	164	3
48	Aghar Jitoo	304	73	73	351	173	178	30	24	..	..	41	20	93	1
49	Tanda	508	51	53	278	136	142	61	64	..	..	14	..	76	..
50	Mansooh	471	38	38	223	110	113	4	4	..	..	11	..	60	..
51	Kundrah	823	121	121	648	320	328	106	109	..	..	93	22	170	36
52	Bhaga	1,188	150	150	834	429	405	111	104	..	..	78	7	248	..
53	Kaharwah	668	67	67	300	149	151	20	22	..	..	30	9	77	2
54	Kotli Manotrian	926	177	196	1,107	566	541	284	250	..	..	115	17	304	1
55	Chamyara	194	30	30	128	55	73	34	52	..	..	12	4	29	1

## CENSUS ABSTRACT

WORKERS																						
I		II		III		IV		V				VI		VII		VIII		IX		X		
Cultivators		Agricultural Labourers		Live-Stock, Forestry, Fishing, Hunting & Plantations, Orchards and allied activities		Mining & Quarrying		Manufacturing, Processing, Servicing and Repairs				Construction		Trade and Commerce		Transport, Storage & Communications		Other Services		Non-Workers		Location Code No.
M	F	M	F	M	F	M	F	M	F	M	F	M	F	M	F	M	F	M	F	M	F	l
17	18	19	20	21	22	23	24	25	26	27	28	29	30	31	32	33	34	35	36	37	38	
91	..	..	..	..	..	..	..	..	..	..	..	..	..	..	..	..	..	2	1	75	151	26
104	..	..	..	..	..	..	..	..	..	..	..	..	..	1	..	..	..	2	..	74	184	27
141	..	..	..	..	..	..	..	..	..	..	..	..	..	..	..	..	..	2	..	72	173	28
86	..	..	..	..	..	..	..	..	..	..	..	..	..	..	..	..	..	1	..	64	136	29
1	..	..	..	..	..	..	..	..	..	..	..	..	..	36	..	..	..	67	2	29	8	30
55	..	1	..	..	..	..	..	1	..	..	..	1	..	6	..	..	..	19	1	96	139	31
187	..	..	..	1	..	..	..	1	1	1	..	1	..	1	..	..	..	14	1	153	371	32
105	1	..	..	..	..	..	..	..	..	..	..	1	..	..	1	..	..	13	..	113	222	33
66	..	..	..	..	..	..	..	..	..	..	..	..	..	..	..	..	..	3	..	73	122	34
36	1	..	..	9	..	..	..	..	..	..	..	..	..	..	..	..	..	2	1	23	68	35
20	..	..	..	..	..	..	..	..	..	..	..	..	..	..	..	..	..	..	..	20	39	36
46	..	..	..	..	..	..	..	..	..	..	..	..	..	2	..	..	..	1	..	42	92	37
212	6	1	..	5	1	..	..	1	..	2	..	4	..	5	..	5	..	17	..	234	441	38
86	..	..	..	..	..	..	..	1	..	1	..	..	..	1	..	3	..	7	..	77	155	39
69	1	..	..	..	..	..	..	..	..	..	..	1	..	..	..	1	..	6	..	76	146	40
38	35	8	7	3	..	..	..	..	..	..	..	..	..	..	..	1	..	1	..	46	46	41
103	81	..	..	..	..	..	..	..	..	..	..	..	..	..	..	..	..	3	1	55	64	42
106	..	..	..	32	5	..	..	..	..	..	..	..	..	1	..	..	..	4	..	87	179	43
166	156	23	16	2	..	..	..	..	..	..	..	..	..	4	..	3	..	17	1	163	201	44
32	..	2	..	..	..	..	..	..	..	..	..	..	..	..	..	..	..	..	..	32	61	45
65	..	1	..	..	..	..	..	..	..	..	..	..	..	..	..	..	..	1	..	74	132	46
155	..	..	..	4	3	..	..	..	..	..	..	..	..	2	..	..	..	3	..	100	241	47
72	..	1	..	..	..	..	..	3	..	1	..	4	..	5	..	1	..	6	1	86	177	48
74	..	..	..	1	..	..	..	..	..	..	..	..	..	..	..	..	..	1	..	60	142	49
58	..	..	..	1	..	..	..	1	..	..	..	..	..	..	..	..	..	..	..	50	113	50
128	6	..	..	17	26	..	..	3	2	..	..	9	1	3	..	1	..	9	1	150	292	51
222	..	1	..	..	..	..	..	10	..	..	..	1	..	3	..	1	..	10	..	181	405	52
72	2	..	..	..	..	..	..	1	..	..	..	..	..	1	..	..	..	3	..	72	149	53
273	..	..	..	6	..	..	..	5	1	1	..	6	..	..	..	..	..	13	..	262	540	54
28	1	..	..	..	..	..	..	..	..	..	..	..	..	..	..	..	..	1	..	26	72	55

## VILLAGEWISE PRIMARY

## TEHSIL REASI

Location Code No.	Name of Village/Town/Ward/Mohalla/Urban Enumerator's Block	Area of Village in hectares & of Town in Km <sup>2</sup>	Occupied Residential Houses	No. of House-holds	Total Population (including Institutional and Houseless Population)			Scheduled Castes		Scheduled Tribes		Literate and Educated Persons		Total Workers (I-IX)	
					P	M	F	M	F	M	F	M	F	M	F
					6	7	8	9	10	11	12	13	14	15	16
56	Karin	241	27	27	152	77	75	..	..	..	..	13	..	39	..
57	Anji	141	23	23	160	81	79	27	23	..	..	11	1	39	..
58	Sokitar	376	50	51	298	158	140	30	27	..	..	43	4	98	..
59	Tranth	91	29	29	139	71	68	23	18	..	..	28	12	39	3
60	Ghialah	268	17	17	104	60	44	7	7	..	..	11	2	29	..
61	Gran Baryotran	1,227	161	162	857	433	424	107	121	..	..	118	45	253	4
62	Marhi	1,321	162	175	958	500	458	238	227	..	..	112	28	285	24
63	Bidha	560	68	283	1,059	720	339	16	15	..	..	89	28	579	88
64	Dogalah Kalan	45	8	15	36	25	11	..	..	..	..	7	..	18	..
65	Dogalah Khurd	51	2	2	6	6	..	6	..	..	..	2	..	6	..
66	Aghar Balian	221	82	82	354	177	177	51	53	..	..	71	26	109	1
67	Biji Pur	161	54	54	304	155	149	91	92	..	..	55	25	71	2
68	Nambal	140	1	1	8	4	4	..	..	..	..	..	..	1	..
69	Sila	790	89	89	453	230	223	100	111	..	..	44	15	134	1
70	Panasa	92	28	33	196	101	95	27	16	..	..	13	3	60	..
71	Dosanoon	344	30	31	203	110	93	3	5	..	..	20	1	64	..
72	Bhabar Rosyalan	543	30	30	154	86	68	30	21	..	..	9	..	51	..
73	Bhabar Brahmana	569	28	28	168	82	86	7	3	..	..	12	7	47	6
74	Dera Baba Bandha	129	30	31	130	74	56	40	40	..	..	14	4	39	1
75	Jirhi	264	32	32	162	70	92	27	42	..	..	14	1	38	1
76	Jambri	60	17	17	89	49	40	21	18	..	..	4	..	22	..
77	Pandhal	146	13	13	73	38	35	2	3	..	..	11	..	19	..
78	Garan Khalsa	81	5	5	28	14	14	..	..	..	..	4	..	8	..
79	Gangas	302	13	13	67	32	35	..	..	..	..	7	..	16	..
80	Chhitar	56	9	9	57	32	25	17	13	..	..	6	..	14	..
81	Kans Brahmana	166	16	16	94	49	45	5	5	..	..	10	5	22	..
82	Kanskhasan	170	5	5	20	9	11	..	..	..	..	..	..	4	..
83	Kharal	276	42	42	244	126	118	48	34	..	..	32	5	62	1
84	Malel	77	2	2	9	5	4	..	..	..	..	..	..	4	..
85	Shah Pur	29													

U N I N H A B I T E D

## CENSUS ABSTRACT

WORKERS																						
I		II		III		IV		V				VI		VII		VIII		IX		X		Location Code No.
Cultiva- tors		Agricultural Labourers		Live- Stock, Forestry, Fishing, & Plan- tations, Or- chards and allied activities		Mining & Quarry- ing		Manufacturing, Processing, Servicing and Repairs				Con- struc- tion		Trade and Com- merce		Trans- port, Storage & Commu- nica- tions		Other Ser- vices		Non- Workers		
M	F	M	F	M	F	M	F	M	F	M	F	M	F	M	F	M	F	M	F	M	F	
17	18	19	20	21	22	23	24	25	26	27	28	29	30	31	32	33	34	35	36	37	38	1
36	..	..	..	..	..	..	..	..	..	..	..	1	..	..	..	..	..	2	..	38	75	56
39	..	..	..	..	..	..	..	..	..	..	..	..	..	..	..	..	..	..	..	42	79	57
82	..	..	..	5	..	..	..	1	..	..	..	..	..	3	..	..	..	7	..	60	140	58
19	..	1	..	3	1	..	..	1	1	4	..	4	..	1	..	..	..	6	1	32	65	59
24	..	..	..	..	..	..	..	2	..	..	..	1	..	..	..	..	..	2	..	31	44	60
163	2	1	..	19	..	..	..	19	..	2	..	4	..	17	..	6	..	22	2	180	420	61
189	1	1	..	42	21	..	..	9	2	3	..	15	..	7	..	5	..	14	..	215	434	62
97	..	..	..	1	..	..	..	1	..	..	..	468	88	3	..	..	..	9	..	141	251	63
..	..	..	..	18	..	..	..	..	..	..	..	..	..	..	..	..	..	..	..	7	11	64
..	..	..	..	6	..	..	..	..	..	..	..	..	..	..	..	..	..	..	..	..	..	65
81	..	..	..	..	..	..	..	..	..	1	..	10	..	8	..	2	..	7	1	68	176	66
54	..	..	..	1	..	..	..	..	..	..	..	6	..	1	..	2	..	7	2	84	147	67
1	..	..	..	..	..	..	..	..	..	..	..	..	..	..	..	..	..	..	..	3	4	68
118	..	..	..	1	..	..	..	2	1	3	..	2	..	3	..	..	..	5	..	96	222	69
60	..	..	..	..	..	..	..	..	..	..	..	..	..	..	..	..	..	..	..	41	95	70
62	..	1	..	..	..	..	..	..	..	..	..	..	..	..	..	..	..	1	..	46	93	71
39	..	..	..	7	..	..	..	..	..	..	..	3	..	..	..	..	..	2	..	35	68	72
44	4	..	..	..	..	..	..	..	..	..	..	1	..	..	..	1	..	2	1	35	80	73
31	..	..	..	5	..	..	..	..	1	..	..	..	..	1	..	..	..	2	..	35	55	74
38	1	..	..	..	..	..	..	..	..	..	..	..	..	..	..	..	..	..	..	32	91	75
21	..	..	..	..	..	..	..	..	..	..	..	..	..	1	..	..	..	..	..	27	40	76
19	..	..	..	..	..	..	..	..	..	..	..	..	..	..	..	..	..	..	..	19	35	77
8	..	..	..	..	..	..	..	..	..	..	..	..	..	..	..	..	..	..	..	6	14	78
15	..	..	..	1	..	..	..	..	..	..	..	..	..	..	..	..	..	..	..	16	35	79
13	..	..	..	..	..	..	..	1	..	..	..	..	..	..	..	..	..	..	..	18	25	80
22	..	..	..	..	..	..	..	..	..	..	..	..	..	..	..	..	..	..	..	27	45	81
4	..	..	..	..	..	..	..	..	..	..	..	..	..	..	..	..	..	..	..	5	11	82
53	1	..	..	..	..	..	..	1	..	..	..	1	..	2	..	..	..	5	..	64	117	83
4	..	..	..	..	..	..	..	..	..	..	..	..	..	..	..	..	..	..	..	1	4	84
																						85

( U N I N H A B I T E D )

## VILLAGEWISE PRIMARY

## TEHSIL REASI

Location Code No.	Name of Village/Town/Ward/Mohalla/Urban Enumerator's Block	Area of Village in hectares & of Town in Km <sup>2</sup>	Occupied Residential Houses	No. of Households	Total Population (including Institutional and Houseless Population)			Scheduled Castes		Scheduled Tribes		Literate and Educated Persons		Total Workers (I-IX)	
					P	M	F	M	F	M	F	M	F	M	F
					6	7	8	9	10	11	12	13	14	15	16
86	Talwarah	634	54	58	328	164	164	39	42	..	..	21	5	97	..
87	Jadh	754	25	25	145	77	68	13	7	..	..	15	..	34	..
88	Kolsar	855	45	45	228	128	100	51	43	..	..	28	5	63	..
89	Marhi	1,076	65	65	401	193	208	17	18	..	..	38	9	109	1
90	Dhanwan	403	20	20	117	57	60	2	3	..	..	9	1	29	..
91	Gan	666	46	46	252	125	127	49	56	..	..	28	9	72	1
92	Nagar	51	24	24	129	70	59	3	2	..	..	33	11	34	..
93	Patta	223	25	25	167	101	66	17	12	..	..	16	3	44	..
94	Salone	458	81	81	451	249	202	48	35	..	..	61	4	114	..
95	Jardhi	312	20	20	102	50	52	17	20	..	..	7	1	21	..
96	Khanyarhi	221	19	19	88	49	39	10	8	..	..	11	..	26	..
97	Kharah	52	14	14	61	26	35	1	..	..	..	1	..	17	..
98	Kund Kanahrhi	159	32	32	146	75	71	7	6	..	..	13	..	43	..
99	Daroon	294	12	12	79	44	35	..	..	..	..	6	1	23	..
100	Pouni	193	124	124	632	342	290	8	5	..	..	175	98	156	10
101	Kulhar	145	25	25	126	69	57	15	10	..	..	26	5	34	..
102	Puria	110	38	38	238	120	118	41	36	..	..	43	30	57	..
103	Lehrh	200	56	57	367	183	184	18	18	..	..	56	13	73	..
104	Kanah	220	65	65	359	161	198	61	73	..	..	62	45	93	1
105	Majra Kund	30	3	3	9	5	4	..	..	..	..	1	..	3	..
106	Dab Khalsa	367	62	62	306	159	147	..	..	..	..	47	14	85	..
107	Garan Jagir	117	30	30	191	104	87	24	22	..	..	50	5	45	..
108	Dab Jagir	149	31	32	155	78	77	7	9	..	..	25	2	35	..
109	Reyala Jagir	159	24	24	125	64	61	..	..	..	..	17	5	34	..
110	Sungal	174	45	47	283	148	135	22	24	..	..	32	12	84	..
111	Gudar Jagir	110	12	12	65	36	29	..	..	..	..	15	..	21	..
112	Gudar Khalsa	280	31	31	165	90	75	23	14	..	..	33	7	42	..
113	Letar	753	161	163	737	378	359	50	50	..	..	66	14	235	5
114	Thid	42	12	12	56	26	30	..	..	..	..	8	..	16	..
115	Sadhote	45	19	19	89	50	39	..	..	..	..	12	..	27	..

## CENSUS ABSTRACT

WORKERS																						
I		II		III		IV		V				VI		VII		VIII		IX		X		
Cultiva- tors		Agri- cultural La- bourers		Live- Stock, Forestry, Fishing, Hunting & Plan- tations, Or- chards and allied activities		Mining & Quarry- ing		Manufacturing, Processing, and Repairs				Con- struc- tion		Trade and Com- merce		Trans- port, Storage & Commu- nica- tions		Other Ser- vices		Non- Work- ers		Loca- tion Code No.
M	F	M	F	M	F	M	F	M	F	M	F	M	F	M	F	M	F	M	F	M	F	I
17	18	19	20	21	22	23	24	25	26	27	28	29	30	31	32	33	34	35	36	37	38	
84	..	..	..	4	..	..	..	2	..	..	..	..	..	..	..	2	..	5	..	67	164	86
29	..	1	..	1	..	..	..	1	..	..	..	..	..	..	..	..	..	2	..	43	68	87
56	..	..	..	..	..	..	..	1	..	..	..	..	..	..	..	..	..	6	..	65	100	88
104	1	..	..	..	..	..	..	..	..	..	..	..	..	..	..	..	..	5	..	84	207	89
29	..	..	..	..	..	..	..	..	..	..	..	..	..	..	..	..	..	..	..	28	60	90
61	..	..	..	1	..	..	..	2	..	1	..	..	..	..	..	..	..	7	1	53	126	91
25	..	..	..	..	..	..	..	..	..	..	..	..	..	4	..	..	..	5	..	36	59	92
41	..	..	..	..	..	..	..	2	..	..	..	..	..	..	..	..	..	1	..	57	66	93
111	..	..	..	..	..	..	..	..	..	..	..	..	..	..	..	..	..	3	..	135	202	94
21	..	..	..	..	..	..	..	..	..	..	..	..	..	..	..	..	..	..	..	29	52	95
26	..	..	..	..	..	..	..	..	..	..	..	..	..	..	..	..	..	..	..	23	39	96
17	..	..	..	..	..	..	..	..	..	..	..	..	..	..	..	..	..	..	..	9	35	97
43	..	..	..	..	..	..	..	..	..	..	..	..	..	..	..	..	..	..	..	32	71	98
20	..	..	..	..	..	..	..	..	..	..	..	1	..	..	..	..	..	2	..	21	35	99
72	..	2	..	3	..	..	..	7	..	1	..	2	..	28	..	1	..	40	10	186	280	100
30	..	..	..	..	..	..	..	..	..	1	..	..	..	..	..	1	..	2	..	35	57	101
49	..	..	..	1	..	..	..	1	..	..	..	..	..	..	..	2	..	4	..	63	118	102
62	..	..	..	9	..	..	..	..	..	..	..	..	..	..	..	..	..	2	..	110	184	103
88	1	..	..	..	..	..	..	..	..	..	..	..	..	1	..	..	..	4	..	68	197	104
3	..	..	..	..	..	..	..	..	..	..	..	..	..	..	..	..	..	..	..	2	4	105
78	..	..	..	..	..	..	..	..	..	..	..	4	..	..	..	..	..	3	..	74	147	106
41	..	..	..	..	..	..	..	..	..	..	..	1	..	..	..	..	..	3	..	59	87	107
31	..	..	..	..	..	..	..	..	..	..	..	..	..	1	..	..	..	3	..	43	77	108
33	..	..	..	1	..	..	..	..	..	..	..	..	..	..	..	..	..	..	..	30	61	109
72	..	..	..	6	..	..	..	..	..	..	..	..	..	..	..	..	..	6	..	64	135	110
18	..	..	..	..	..	..	..	..	..	..	..	1	..	..	..	..	..	2	..	15	29	111
34	..	..	..	1	..	..	..	1	..	..	..	..	..	..	..	..	..	6	..	48	75	112
213	4	..	..	..	..	..	..	2	..	..	..	2	..	7	..	..	..	11	1	143	354	113
16	..	..	..	..	..	..	..	..	..	..	..	..	..	..	..	..	..	..	..	10	30	114
27	..	..	..	..	..	..	..	..	..	..	..	..	..	..	..	..	..	..	..	23	39	115

## VILLAGEWISE PRIMARY

## TEHSIL REASI

Location Code No.	Name of Village/Town/Ward/Mohalla/Urban Enumerator's Block	Area of Village in hectares & of Town in Km <sup>2</sup>	Occupied Residential Houses	No. of Households	Total Population (including Institutional and Houseless Population)			Scheduled Castes		Scheduled Tribes		Literate and Educated Persons		Total Workers (I-IX)	
					P	M	F	M	F	M	F	M	F	M	F
					6	7	8	9	10	11	12	13	14	15	16
116	Kharoti Jagir	149	23	23	127	67	60	..	..	..	..	11	..	40	..
117	Sadheri Jagir	221	17	17	86	38	48	..	..	..	..	13	4	23	..
118	Bhambla	235	55	55	237	135	102	2	..	..	..	34	4	74	..
119	Bhagate Khalsa	75	33	33	150	75	75	11	12	..	..	23	6	52	..
120	Bhagate Jagir	84	32	32	176	94	82	..	..	..	..	36	3	51	..
121	Mangahi Jagir	155	27	27	120	59	61	..	..	..	..	11	..	32	..
122	Gahi Jagir	108	17	17	89	45	44	13	13	..	..	14	1	25	..
123	Dadoo	370	90	90	457	239	218	85	46	..	..	67	14	131	..
124	Taryool	98	24	24	119	59	60	1	2	..	..	9	4	42	..
125	Kote Jagir	74	13	13	65	35	30	12	14	..	..	14	..	20	..
126	Kathian	484	90	94	532	269	263	45	46	..	..	71	13	137	2
127	Khera Lehar	213	70	70	420	222	198	19	20	..	..	93	37	108	1
128	Sadheen	492	43	44	212	103	109	1	1	..	..	35	20	49	..
129	Bayoolian	1,262	94	105	574	302	272	57	57	..	..	58	7	173	1
130	Gajoor	1,358	75	83	435	232	203	41	39	..	..	57	14	131	..
131	Bharakh	1,113	189	196	1,181	596	585	78	76	..	..	133	61	260	..
132	Poorah Jagir	68	26	26	111	69	42	2	..	..	..	15	3	38	..
133	Kalah	187	32	32	166	80	86	4	3	..	..	1	..	53	..
134	Kala Kot	324	21	21	108	60	48	..	..	..	..	8	..	32	1
135	Bamli	11	(	U	N	I	N	H	A	B	I	T	E	D	)
136	Dehyarhi	150	21	21	120	61	59	10	8	..	..	9	..	25	2
137	Sujan Pur	247	39	42	228	120	108	22	13	..	..	15	1	71	..
138	Dhalyoot	194	30	30	166	81	85	33	30	..	..	10	7	56	..
139	Alyah	266	31	31	207	111	96	30	30	..	..	19	1	69	3
140	Thiroo	318	48	53	277	138	139	38	34	..	..	9	4	83	..
141	Snarhian	256	45	45	290	147	143	9	8	..	..	31	2	75	..
142	Kotla	1,033	96	103	507	262	245	58	60	..	..	46	10	157	1
143	Ransoo	89	25	27	155	86	69	..	..	..	..	22	6	50	..
144	Sangar	2,431	125	131	655	335	320	5	..	..	..	85	7	189	..
145	Chhandi	919	26	30	157	94	63	11	7	..	..	6	..	58	..



CENSUS ABSTRACT

WORKERS																							
I		II		III		IV		V				VI		VII		VIII		IX		X		Location Code No.	
Cultivators		Agricultural Labourers		Live-Stock, Forestry, Fishing, Hunting & Plantations, Orchards and allied activities		Mining & Quarrying		Manufacturing, Processing, Servicing and Repairs				Construction		Trade and Commerce		Transport, Storage & Communications		Other Services		Non-Workers			
M	F	M	F	M	F	M	F	M	F	M	F	M	F	M	F	M	F	M	F	M	F	1	
17	18	19	20	21	22	23	24	25	26	27	28	29	30	31	32	33	34	35	36	37	38		
34	..	..	..	..	..	..	..	..	..	..	..	..	..	..	..	..	..	6	..	27	60	116	
18	..	..	..	..	..	..	..	..	..	..	..	2	..	1	..	..	..	2	..	15	48	117	
72	..	1	..	..	..	..	..	..	..	..	..	..	..	..	..	..	..	1	..	61	102	118	
45	..	..	..	..	..	..	..	1	..	..	..	1	..	1	..	1	..	3	..	23	75	119	
42	..	..	..	1	..	..	..	..	..	..	..	..	..	2	..	1	..	5	..	43	82	120	
32	..	..	..	..	..	..	..	..	..	..	..	..	..	..	..	..	..	..	..	27	61	121	
18	..	..	..	..	..	..	..	1	..	..	..	3	..	..	..	..	..	3	..	20	44	122	
124	..	..	..	2	..	..	..	..	..	..	..	..	..	..	..	..	..	5	..	108	218	123	
39	..	..	..	..	..	..	..	1	..	..	..	..	..	1	..	..	..	1	..	17	60	124	
19	..	..	..	..	..	..	..	..	..	..	..	..	..	1	..	..	..	..	..	15	30	125	
116	2	1	..	1	..	..	..	..	..	..	..	..	..	2	..	..	..	17	..	132	261	126	
78	..	..	..	1	..	..	..	2	..	..	..	..	..	4	..	1	..	22	1	114	197	127	
45	..	1	..	..	..	..	..	1	..	..	..	1	..	..	..	..	..	1	..	54	109	128	
116	..	2	..	45	1	..	..	1	..	..	..	..	..	..	..	..	..	9	..	129	271	129	
82	..	1	..	44	..	..	..	..	..	1	..	..	..	..	..	..	..	3	..	101	203	130	
223	..	..	..	9	..	..	..	1	..	..	..	3	..	4	..	..	..	20	..	336	585	131	
15	..	1	..	10	..	2	..	..	..	..	..	..	..	..	..	..	..	10	..	31	42	132	
49	..	1	..	3	..	..	..	..	..	..	..	..	..	..	..	..	..	..	..	27	86	133	
31	1	..	..	1	..	..	..	..	..	..	..	..	..	..	..	..	..	..	..	28	47	134	
				(	U	N	I	N	H	A	B	I	T	E	D	)							135
24	..	..	..	..	1	..	..	..	1	..	..	..	..	..	..	..	..	1	..	36	57	136	
48	..	..	..	11	..	..	..	..	..	..	..	..	..	1	..	..	..	11	..	49	108	137	
47	..	2	..	2	..	..	..	1	..	..	..	..	..	1	..	1	..	2	..	25	85	138	
43	1	..	..	11	1	..	..	..	1	..	..	..	..	..	..	..	..	15	..	42	93	139	
59	..	..	..	20	..	..	..	..	..	..	..	..	..	..	..	..	..	4	..	55	139	140	
52	..	1	..	15	..	..	..	..	..	..	..	..	..	..	..	..	..	7	..	72	143	141	
116	..	2	..	26	..	..	..	2	1	..	..	..	..	2	..	..	..	9	..	105	244	142	
26	..	2	..	13	..	..	..	1	..	..	..	..	..	5	..	..	..	3	..	36	69	143	
141	..	..	..	26	..	8	..	1	..	..	..	..	..	..	..	..	..	13	..	146	320	144	
47	..	..	..	7	..	..	..	..	..	..	..	..	..	..	..	..	..	4	..	36	63	145	

## VILLAGEWISE PRIMARY

## TEHSIL REASI

Location Code No.	Name of Village/Town/ Ward/Mohalla/ Urban Enumerator's Block	Area of Village in hectares & of Town in Km <sup>2</sup>	Occupied Resi- dential Houses	No. of House- holds	Total Population (including Institutional and Houseless Population)			Scheduled Castes		Scheduled Tribes		Literate and Educated Persons		Total Workers (I-IX)	
					P	M	F	M	F	M	F	M	F	M	F
					6	7	8	9	10	11	12	13	14	15	16
146	Berigalah	96	12	14	73	43	30	12	8	..	..	..	..	26	..
147	Mataa	562	44	44	236	129	107	104	83	..	..	11	..	73	..
148	Namal	979	42	42	199	103	96	84	85	..	..	1	..	62	..
149	Thakara Kot	331	21	21	112	60	52	16	20	..	..	3	..	33	..
150	Ghoorah	251	15	18	100	61	39	7	6	..	..	3	..	37	..
151	Bayoota	222	10	10	54	29	25	1	..	..	..	..	..	17	..
152	Samaharh	795	13	13	70	36	34	21	19	..	..	..	..	20	3
153	Thanole	646	55	64	293	148	145	13	17	..	..	9	..	104	2
154	Dhalyoot	314	28	30	180	91	89	14	12	..	..	..	..	55	..
155	Kanotah	397	22	22	122	70	52	7	9	..	..	4	..	46	..
156	Bandhar	459	44	44	272	139	133	34	32	..	..	8	1	84	1
157	Lodcha	52	13	13	91	55	36	7	6	..	..	11	..	38	..
158	Gondali	261	38	38	199	106	93	16	8	..	..	6	..	63	..
159	Panasa	1,051	111	125	737	386	351	94	93	..	..	34	2	220	..
160	Baldhanoon	426	43	44	264	144	120	3	4	..	..	8	..	76	..
161	Dharan	909	68	76	345	182	162	12	8	..	..	38	3	118	4
162	Sailanjan	1,512	39	45	246	119	127	3	1	..	..	21	5	68	1
163	Thanpal	252	28	28	144	76	68	..	..	..	..	12	2	35	2
164	Palasah	63	4	4	21	12	9	..	..	..	..	..	..	9	..
165	Garhi	898	121	121	659	355	304	90	83	..	..	45	2	181	1
166	Chankah	213	38	38	215	101	114	11	10	..	..	31	3	44	1
167	Kakrahah	342	21	21	131	64	67	13	11	..	..	5	..	41	..
168	Gabbar	381	29	29	175	98	77	3	4	..	..	4	..	46	..
169	Thub	920	59	71	322	163	159	..	..	..	..	17	5	109	..
170	Jij	2,330	192	192	1,162	600	562	19	21	..	..	52	5	377	1
171	Pattian	70	16	17	77	40	37	..	..	..	..	3	..	29	1
172	Chakal Hawalan	828	47	53	229	123	106	..	..	..	..	4	..	79	..
173	Chakal Saltha	209	27	32	149	85	64	..	..	..	..	1	..	65	..
174	Ladha	327	26	29	111	61	50	2	..	..	..	1	..	39	..
175	Narkote	1,192	49	61	379	188	191	10	10	..	..	8	..	113	2

## CENSUS ABSTRACT

WORKERS																						
I		II		III		IV		V				VI		VII		VIII		IX		X		Location Code No.
Cultiva- tors		Agri- cultural La- bourers		Live- Stock, Forestry, Fishing, Hunting & Plan- tations, Or- chards and allied activities		Mining & Quarry- ing		Manufacturing, Processing, Servicing and Repairs				Con- struc- tion		Trade and Com- merce		Trans- port, Storage & Commu- nica- tions		Other Ser- vices		Non- Workers		
M	F	M	F	M	F	M	F	M	F	M	F	M	F	M	F	M	F	M	F	M	F	
17	18	19	20	21	22	23	24	25	26	27	28	29	30	31	32	33	34	35	36	37	38	
22	..	..	..	4	..	..	..	..	..	..	..	..	..	..	..	..	..	..	..	17	30	146
61	..	..	..	..	..	..	..	2	..	..	..	..	..	1	..	..	..	9	..	56	107	147
62	..	..	..	..	..	..	..	..	..	..	..	..	..	..	..	..	..	..	..	41	96	148
27	..	..	..	2	..	..	..	..	..	..	..	..	..	1	..	..	..	3	..	27	52	149
28	..	..	..	5	..	..	..	..	..	..	..	..	..	..	..	..	..	4	..	24	39	150
17	..	..	..	..	..	..	..	..	..	..	..	..	..	..	..	..	..	..	..	12	25	151
18	2	..	..	2	..	..	..	..	1	..	..	..	..	..	..	..	..	..	..	16	31	152
88	2	..	..	13	..	..	..	..	..	..	..	..	..	..	..	..	..	3	..	44	143	153
47	..	..	..	7	..	..	..	1	..	..	..	..	..	..	..	..	..	..	..	36	89	154
35	..	..	..	5	..	..	..	1	..	..	..	..	..	..	..	..	..	5	..	24	52	155
69	1	..	..	8	..	..	..	1	..	..	..	..	..	..	..	..	..	6	..	55	132	156
22	..	..	..	..	..	..	..	1	..	..	..	..	..	..	..	..	..	15	..	17	36	157
43	..	..	..	13	..	..	..	..	..	..	..	..	..	1	..	1	..	5	..	43	93	158
148	..	..	..	37	..	..	..	14	..	..	..	1	..	5	..	2	..	13	..	166	351	159
47	..	..	..	27	..	..	..	1	..	..	..	..	..	..	..	..	..	1	..	68	120	160
91	3	..	..	19	1	..	..	2	..	..	..	2	..	..	..	..	..	4	..	65	158	161
54	..	..	..	11	..	..	..	..	..	..	..	..	..	..	..	..	..	3	1	51	126	162
24	..	2	..	9	..	..	..	..	2	..	..	..	..	..	..	..	..	..	..	41	66	163
5	..	..	..	4	..	..	..	..	..	..	..	..	..	..	..	..	..	..	..	3	9	164
65	..	69	..	37	..	..	..	2	1	1	..	1	..	..	..	..	..	6	..	174	303	165
39	..	..	..	3	..	..	..	..	1	..	..	..	..	..	..	..	..	2	..	57	113	166
15	..	17	..	4	..	..	..	..	..	..	..	..	..	..	..	..	..	5	..	23	67	167
15	..	19	..	12	..	..	..	..	..	..	..	..	..	..	..	..	..	..	..	52	77	168
83	..	..	..	24	..	..	..	..	..	..	..	..	..	..	..	..	..	2	..	54	159	169
285	..	..	..	63	1	..	..	4	..	..	..	..	..	2	..	..	..	23	..	223	561	170
17	1	..	..	4	..	..	..	2	..	..	..	..	..	4	..	1	..	1	..	11	36	171
72	..	..	..	6	..	..	..	..	..	..	..	..	..	..	..	..	..	1	..	44	106	172
65	..	..	..	..	..	..	..	..	..	..	..	..	..	..	..	..	..	..	..	20	64	173
32	..	..	..	6	..	..	..	..	..	..	..	..	..	1	..	..	..	..	..	22	50	174
81	2	..	..	27	..	..	..	2	..	..	..	..	..	1	..	..	..	2	..	75	189	175

## TEHSIL REASI

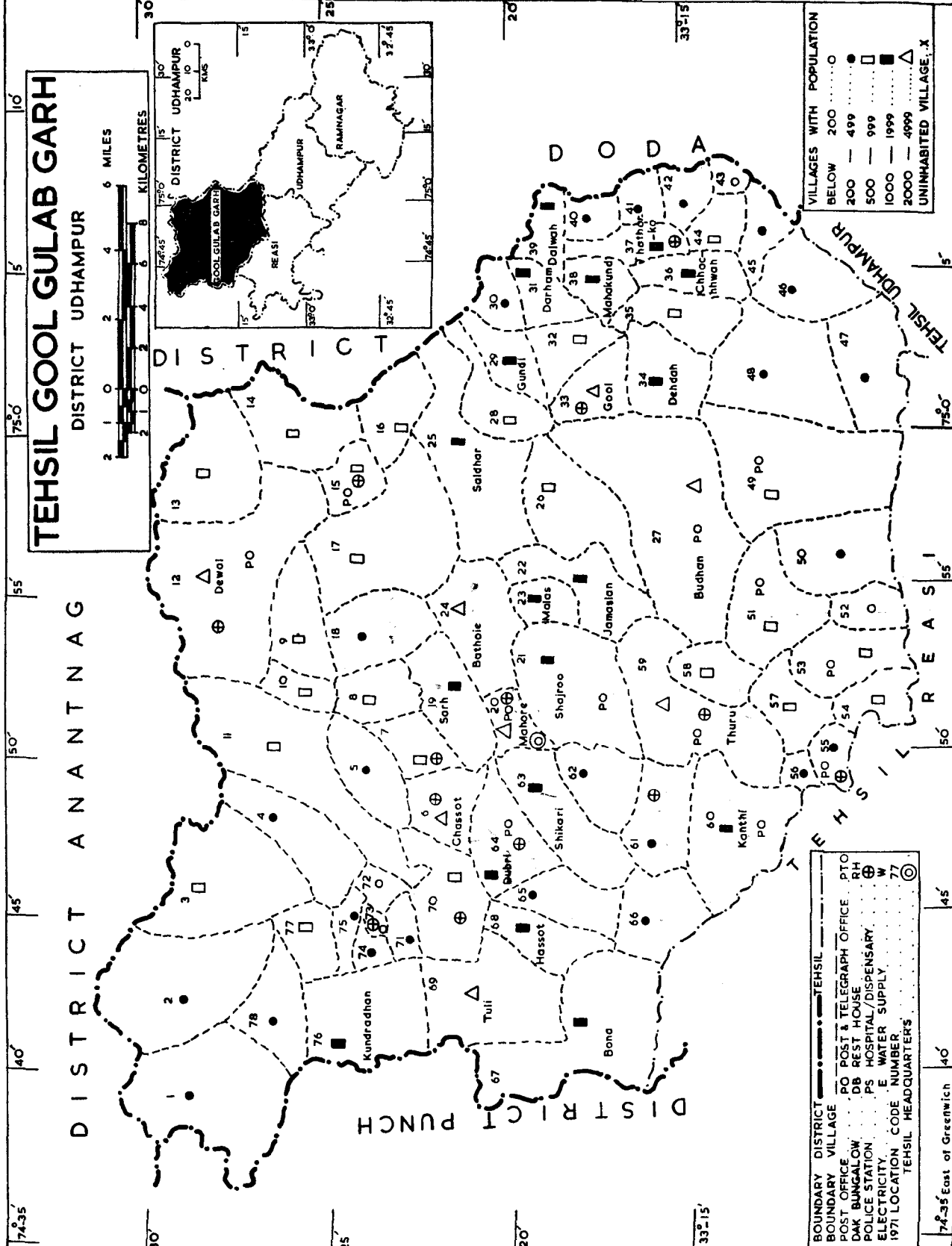
## VILLAGEWISE PRIMARY

Location Code No.	Name of Village/Town/ Ward/Mohalla/ Urban Enumerator's Block	Area of Village in hectares & of Town in Km <sup>2</sup>	Occupied Resi- dential Houses	No. of House- holds	Total Population (including Institutional and Houseless Population)			Scheduled Castes		Scheduled Tribes		Literate and Educated Persons		Total Workers (I-IX)	
					P	M	F	M	F	M	F	M	F	M	F
					6	7	8	9	10	11	12	13	14	15	16
176	Prankote	461	15	18	117	60	57	6	7	..	..	..	..	36	..
177	Dhaki Kote	1,401	30	37	251	131	120	..	..	..	..	6	..	82	1
<b>URBAN AREAS</b>															
<b>6/IV</b>	<b>Katra Notified Area</b>	<b>1.48 km<sup>2</sup></b>	<b>577</b>	<b>605</b>	<b>3,317</b>	<b>1,786</b>	<b>1,529</b>	<b>400</b>	<b>396</b>	<b>..</b>	<b>..</b>	<b>915</b>	<b>500</b>	<b>895</b>	<b>44</b>
1	Ward No. 1 E.B. (1)		238	254	1,286	720	566	91	81	..	..	438	208	379	16
2	Ward No. 2 E.B. (2)		226	231	1,246	667	579	180	174	..	..	313	196	335	17
3	Ward No. 3 E.B. (3)		113	120	783	399	384	129	141	..	..	164	96	181	11
<b>6/V</b>	<b>Reasi Notified Area</b>	<b>4.19 km<sup>2</sup></b>	<b>741</b>	<b>841</b>	<b>3,885</b>	<b>2,107</b>	<b>1,778</b>	<b>199</b>	<b>182</b>	<b>..</b>	<b>..</b>	<b>1,234</b>	<b>708</b>	<b>1,047</b>	<b>79</b>
1	Ward No. (1) E.B. (1)		213	235	988	557	431	89	63	..	..	311	165	282	21
2-3	Ward No. 2-3 E.B. (2)		263	293	1,377	762	615	51	58	..	..	461	242	397	33
4-5	Ward No. 4-5 E.B. (3)		119	129	661	344	317	24	27	..	..	191	131	160	13
6-7	Ward No. 6-7 E.B. (4)		146	184	859	444	415	35	34	..	..	271	170	208	12

**CENSUS ABSTRACT**

**WORKERS**

I		II		III		IV		V				VI		VII		VIII		IX		X		Location Code No.
Cultiva-tors		Agri-cultural La-bourers		Live-Stock, Forestry, Fishing, Hunting & Plan-tations, Or-chards and allied activities		Mining & Quarry-ing		Manufacturing, Processing, Servicing and Repairs		Con-struc-tion		Trade and Com-merce		Trans-port, Storage & Commu-nica-tions		Other Ser-vices		Non-Workers				
M	F	M	F	M	F	M	F	(a) Household Industry		(b) Other than Household Industry		M	F	M	F	M	F	M	F	M	F	
17	18	19	20	21	22	23	24	25	26	27	28	29	30	31	32	33	34	35	36	37	38	1
29	..	..	..	7	..	..	..	..	..	..	..	..	..	..	..	..	..	..	..	24	57	176
74	1	..	..	5	..	..	..	..	..	..	..	..	..	..	..	..	..	3	..	49	119	177
<b>80</b>	<b>5</b>	<b>4</b>	<b>..</b>	<b>18</b>	<b>..</b>	<b>..</b>	<b>..</b>	<b>16</b>	<b>..</b>	<b>95</b>	<b>1</b>	<b>43</b>	<b>..</b>	<b>251</b>	<b>1</b>	<b>134</b>	<b>..</b>	<b>254</b>	<b>37</b>	<b>891</b>	<b>1,485</b>	<b>6/IV</b>
28	1	1	..	11	..	..	..	1	..	29	..	12	..	135	..	28	..	134	15	341	550	1
3	1	..	..	6	..	..	..	..	..	57	1	23	..	91	..	85	..	70	15	332	562	2
49	3	3	..	1	..	..	..	15	..	9	..	8	..	25	1	21	..	50	7	218	373	3
<b>90</b>	<b>..</b>	<b>7</b>	<b>..</b>	<b>65</b>	<b>2</b>	<b>1</b>	<b>..</b>	<b>12</b>	<b>2</b>	<b>84</b>	<b>2</b>	<b>174</b>	<b>..</b>	<b>210</b>	<b>1</b>	<b>55</b>	<b>1</b>	<b>349</b>	<b>71</b>	<b>1,060</b>	<b>1,699</b>	<b>6/V</b>
16	..	..	..	31	..	1	..	4	1	10	..	41	..	47	..	18	..	114	20	275	410	1
17	..	3	..	19	1	..	..	4	..	49	1	79	..	92	1	22	..	112	30	365	582	2-3
29	..	3	..	5	..	..	..	1	1	11	1	17	..	38	..	6	1	50	10	184	304	4-5
28	..	1	..	10	1	..	..	3	..	14	..	37	..	33	..	9	..	73	11	236	403	6-7



74°35' 40' 45' East of Greenwich

TEHSIL GOOL GULAB GARH

## VILLAGEWISE PRIMARY

## TEHSIL GOOL GULAB GARH

Location Code No.	Name of Village/Town/ Ward/Mohalla/ Urban Enumerator's Block	Area of Village in hectares & of Town in Km <sup>2</sup>	Occupied Resi- dential Houses	No. of House- holds	Total Population (including Institutional and Houseless Population)			Scheduled Castes		Scheduled Tribes		Literate and Educated Persons		Total Workers (I-IX)	
					P	M	F	M	F	M	F	M	F	M	F
<b>6/4 Gool Gulab Garh Tehsil</b>															
	<b>Total</b>	<b>1,052.0 km<sup>2</sup> (105,198 Hectares)</b>	<b>12,114</b>	<b>12,797</b>	<b>73,371</b>	<b>39,040</b>	<b>34,331</b>	<b>1,877</b>	<b>1,696</b>	...	...	<b>5,592</b>	<b>362</b>	<b>22,419</b>	<b>2,446</b>
	<i>Rural</i>	<i>1,052.0 km<sup>2</sup> (105,198 Hectares)</i>	<i>12,114</i>	<i>12,797</i>	<i>73,371</i>	<i>39,040</i>	<i>34,331</i>	<i>1,877</i>	<i>1,696</i>	...	...	<i>5,592</i>	<i>362</i>	<i>22,419</i>	<i>2,446</i>
	<i>Urban</i>	..	..	..	..	..	..	..	..	..	..	..	..	..	..
1	Nandkot	2,884	35	37	276	140	136	1	..	..	..	8	..	80	4
2	Sarsot	2,303	68	69	431	217	214	23	23	..	..	18	..	123	2
3	Malikot	1,727	142	153	966	512	454	29	17	..	..	46	1	240	1
4	Bhagankot	1,572	65	74	429	245	184	14	15	..	..	36	..	123	..
5	Dandakot	378	38	40	266	141	125	24	24	..	..	33	..	65	..
6	Chassot	3,918	450	458	2,622	1,364	1,258	16	26	..	..	172	3	841	369
7	Baddar	1,203	125	133	808	420	388	24	16	..	..	62	2	288	9
8	Arhbais	312	76	76	510	291	219	..	..	..	..	36	..	193	..
9	Neoch	619	138	138	919	500	419	..	..	..	..	44	..	255	6
10	Shibras	342	72	73	561	288	273	..	..	..	..	15	..	178	..
11	Larh	1,506	138	138	744	388	356	..	..	..	..	23	1	225	63
12	Dewal	1,922	362	371	2,193	1,239	954	..	..	..	..	152	4	761	2
13	Gulab-Garh	700	133	150	822	473	349	..	..	..	..	72	2	266	2
14	Bhransal	1,255	163	164	969	532	437	..	..	..	..	41	1	367	17
15	Lar	343	78	102	553	289	264	..	..	..	..	45	1	151	..
16	Khorh	1,218	100	124	651	382	269	1	..	..	..	58	2	255	3
17	Shadool	1,019	92	106	644	330	314	2	..	..	..	30	..	157	2
18	Tuksan	457	79	79	463	238	225	2	..	..	..	27	..	124	93
19	Sarh	2,896	330	341	1,909	988	921	10	12	..	..	125	1	529	173
20	Mahore	1,641	390	411	2,198	1,219	979	24	20	..	..	199	10	728	438
21	Shajroo	2,516	299	310	1,842	974	868	11	3	..	..	200	3	515	53
22	Jamaslan	804	205	213	1,296	682	614	6	8	..	..	82	2	403	2
23	Malas	452	186	189	1,095	591	504	..	..	..	..	65	4	306	81
24	Bathoie	2,290	380	390	2,210	1,181	1,029	3	4	..	..	107	3	646	579
25	Saldhar	1,772	199	214	1,219	629	590	..	..	..	..	40	1	369	..



## CENSUS ABSTRACT

WORKERS																						
I		II		III		IV		V				VI		VII		VIII		IX		X		
Cultivators		Agricultural Labourers		Live-Stock, Forestry, Fishing, Hunting & Plantations, Orchards and allied activities		Mining & Quarrying		Manufacturing, Processing, Servicing and Repairs				Construction		Trade and Commerce		Transport, Storage & Communications		Other Services		Non-Workers		Location Code No.
M	F	M	F	M	F	M	F	M	F	M	F	M	F	M	F	M	F	M	F	M	F	
17	18	19	20	21	22	23	24	25	26	27	28	29	30	31	32	33	34	35	36	37	38	1
19,424	935	651	3	731	1,142	..	..	285	344	..	..	53	..	189	..	39	1	1,047	21	16,621	31,885	6/4
19,424	935	651	3	731	1,142	..	..	285	344	..	..	53	..	189	..	39	1	1,047	21	16,621	31,885	
..	..	..	..	..	..	..	..	..	..	..	..	..	..	..	..	..	..	..	..	..	..	..
74	4	..	..	..	..	..	..	..	..	..	..	..	..	..	..	..	..	6	..	60	132	1
116	2	1	..	..	..	..	..	..	..	..	..	..	..	..	..	..	..	6	..	94	212	2
210	1	17	..	3	..	..	..	3	..	..	..	..	..	..	..	..	..	7	..	272	453	3
106	..	5	..	..	..	..	..	2	..	..	..	..	..	..	..	2	..	8	..	122	184	4
56	..	..	..	1	..	..	..	..	..	..	..	..	..	1	..	..	..	7	..	76	125	5
770	182	12	2	11	58	..	..	12	127	..	..	..	..	2	..	..	..	34	..	523	889	6
274	..	1	..	1	9	..	..	2	..	..	..	..	..	2	..	..	..	8	..	132	379	7
185	..	..	..	..	..	..	..	..	..	..	..	..	..	..	..	..	..	8	..	98	219	8
241	1	1	..	3	5	..	..	..	..	..	..	..	..	..	..	..	..	10	..	245	413	9
171	..	..	..	..	..	..	..	..	..	..	..	..	..	..	..	..	..	7	..	110	273	10
209	8	..	..	..	2	..	..	10	53	..	..	..	..	1	..	..	..	5	..	163	293	11
681	..	5	..	10	2	..	..	30	..	..	..	..	..	8	..	3	..	24	..	478	952	12
248	..	..	..	2	1	..	..	..	1	..	..	..	..	..	..	..	..	16	..	207	347	13
356	17	2	..	..	..	..	..	2	..	..	..	..	..	..	..	..	..	7	..	165	420	14
141	..	..	..	..	..	..	..	1	..	..	..	..	..	1	..	..	..	8	..	138	264	15
152	1	..	..	78	2	..	..	8	..	..	..	..	..	3	..	4	..	10	..	127	266	16
142	2	..	..	1	..	..	..	4	..	..	..	..	..	..	..	..	..	10	..	173	312	17
94	4	15	..	7	89	..	..	2	..	..	..	..	..	..	..	..	..	6	..	114	132	18
430	..	13	..	54	136	..	..	9	37	..	..	1	..	2	..	2	..	18	..	459	748	19
555	295	44	..	31	64	..	..	6	79	..	..	19	..	5	..	1	..	67	..	491	541	20
437	3	3	..	37	32	..	..	13	17	..	..	..	..	3	..	..	..	22	1	459	815	21
389	2	..	..	..	..	..	..	..	..	..	..	..	..	3	..	..	..	11	..	279	612	22
252	2	..	..	24	79	..	..	14	..	..	..	..	..	4	..	..	..	12	..	285	423	23
595	40	..	..	8	538	..	..	4	..	..	..	..	..	8	..	..	..	31	1	535	450	24
345	..	8	..	1	..	..	..	..	..	..	..	..	..	4	..	..	..	11	..	260	590	25

## VILLAGEWISE PRIMARY

## TEHSIL GOOL GULAB GARH

Location Code No.	Name of Village/Town/Ward/Mohalla/Urban Enumerator's Block	Area of Village in hectares & of Town in Km <sup>2</sup>	Occupied Residential Houses	No. of House-holds	Total Population (including Institutional and Houseless Population)			Scheduled Castes		Scheduled Tribes		Literate and Educated Persons		Total Workers (I-IX)	
					P	M	F	M	F	M	F	M	F	M	F
					6	7	8	9	10	11	12	13	14	15	16
26	Chaklas	1,463	151	151	928	496	432	1	..	..	..	30	..	332	245
27	Budhan	3,351	519	523	3,230	1,756	1,474	3	..	..	..	218	21	1,114	22
28	Kalimasta	2,784	156	157	703	419	284	..	..	..	..	46	2	258	1
29	Gundi	2,141	218	222	1,294	655	639	..	..	..	..	74	..	371	5
30	Bhehimdasa	1,571	60	63	393	201	192	2	..	..	..	24	2	108	..
31	Darham	1,582	237	241	1,307	676	631	17	22	..	..	105	7	397	1
32	Wanding	102	94	98	559	289	270	2	4	..	..	86	13	162	7
33	Gool	2,449	552	587	3,351	1,769	1,582	8	4	..	..	510	65	974	25
34	Dehdah	1,399	189	314	1,274	748	526	20	12	..	..	167	8	472	2
35	Ind	724	94	101	533	287	246	9	4	..	..	75	12	172	1
36	Chhachhwah	1,522	204	208	1,207	639	568	186	199	..	..	64	..	373	7
37	Thatharka	565	217	230	1,301	684	617	1	..	..	..	129	8	365	37
38	Mahakund	420	178	185	1,157	602	555	..	1	..	..	88	2	369	9
39	Dalwah	1,166	291	307	1,877	1,024	853	129	122	..	..	140	13	572	6
40	Sangaldan	235	61	63	321	182	139	13	10	..	..	42	2	101	..
41	Bandan	282	39	41	220	124	96	8	9	..	..	35	1	74	15
42	Mawalkot	368	68	68	377	185	192	8	7	..	..	22	..	117	27
43	Ashmar	488	33	33	186	99	87	1	..	..	..	24	3	51	13
44	Sripura	953	90	91	502	268	234	1	..	..	..	51	4	155	26
45	Famroot	723	82	82	422	226	196	4	3	..	..	39	1	138	5
46	Sawalkot	1,611	41	50	337	177	160	8	9	..	..	14	..	103	3
47	Sarthala	637	23	35	224	122	102	6	3	..	..	13	1	68	1
48	Khanikot	1,085	64	64	395	216	179	..	..	..	..	44	2	122	1
49	Dhanorh	2,301	161	162	938	504	434	86	68	..	..	65	2	286	1
50	Dugha	545	60	60	333	187	146	26	20	..	..	14	..	112	..
51	Dhansal	1,531	140	154	800	411	389	18	21	..	..	19	..	230	..
52	Dharot	193	26	26	132	77	55	1	..	..	..	24	..	45	..
53	Judda	1,374	184	188	947	487	460	68	67	..	..	183	26	261	6
54	Kanthan	1,409	191	195	974	518	456	111	97	..	..	108	15	302	2
55	Arnas	255	86	90	393	236	157	33	34	..	..	117	28	130	5

CENSUS ABSTRACT

WORKERS																			X	Loca- tion Code No.		
I	II		III		IV		V				VI	VII	VIII		IX		X					
Cultiva- tors	Agricultural La- bourers		Live- Stock, Forestry, Fishing, Hunting & Plan- tations, Or- chards and allied activities		Mining & Quarry- ing		Manufacturing, Processing, Servicing and Repairs				Con- struc- tion	Trade and Com- merce	Trans- port, Storage & Commu- nica- tions		Other Ser- vices		Non- Workers					
	M	F	M	F	M	F	M	F	M	F	M	F	M	F	M	F	M	F	M	F		
17	18	19	20	21	22	23	24	25	26	27	28	29	30	31	32	33	34	35	36	37	38	1
318	245	..	..	..	..	..	..	..	..	..	..	..	..	..	..	..	..	14	..	164	187	26
1,034	3	10	1	19	17	..	..	2	..	..	..	..	..	9	..	..	..	40	1	642	1,452	27
217	1	4	..	..	..	..	..	24	..	..	..	..	..	2	..	2	..	9	..	161	283	28
346	5	4	..	3	..	..	..	..	..	..	..	..	..	1	..	1	..	16	..	284	634	29
83	..	15	..	1	..	..	..	1	..	..	..	..	..	2	..	..	..	6	..	93	192	30
368	1	..	..	5	..	..	..	3	..	..	..	..	..	1	..	..	..	20	..	279	630	31
133	7	..	..	7	..	..	..	3	..	..	..	..	..	6	..	..	..	13	..	127	263	32
815	18	33	..	20	..	..	..	9	..	..	..	1	..	23	..	1	..	72	7	795	1,557	33
341	1	3	..	116	..	..	..	1	..	..	..	1	..	2	..	..	..	8	1	276	524	34
150	1	10	..	..	..	..	..	1	..	..	..	..	..	2	..	..	..	9	..	115	245	35
344	..	..	..	6	7	..	..	7	..	..	..	..	..	2	..	..	..	14	..	266	561	36
292	32	7	..	10	..	..	..	21	4	..	..	6	..	2	..	1	..	26	1	319	580	37
351	..	2	..	..	8	..	..	2	1	..	..	..	..	1	..	..	..	13	..	233	546	38
514	2	6	..	9	1	..	..	9	..	..	..	1	..	7	..	1	..	25	3	452	847	39
76	..	..	..	1	..	..	..	5	..	..	..	..	..	8	..	3	..	8	..	81	139	40
56	..	2	..	4	10	..	..	4	5	..	..	1	..	..	..	..	..	7	..	50	81	41
85	3	..	..	16	24	..	..	7	..	..	..	1	..	..	..	1	..	7	..	68	165	42
38	..	..	..	6	13	..	..	1	..	..	..	1	..	..	..	..	..	5	..	48	74	43
128	1	..	..	18	25	..	..	1	..	..	..	..	..	..	..	..	..	8	..	113	208	44
112	1	1	..	15	4	..	..	1	..	..	..	..	..	..	..	..	..	9	..	88	191	45
79	2	..	..	17	1	..	..	..	..	..	..	..	..	..	..	..	..	7	..	74	157	46
38	1	..	..	23	..	..	..	1	..	..	..	..	..	..	..	..	..	6	..	54	101	47
104	1	..	..	9	..	..	..	..	..	..	..	..	..	..	..	..	..	9	..	94	178	48
260	1	2	..	7	..	..	..	1	..	..	..	..	..	..	..	2	..	14	..	218	433	49
100	..	3	..	2	..	..	..	..	..	..	..	..	..	..	..	..	..	7	..	..	146	50
186	..	23	..	10	..	..	..	..	..	..	..	..	..	1	..	..	..	10	..	344	561	
37	..	1	..	1	..	..	..	..	..	..	..	..	..	..	..	..	..	6	..	292	580	
225	5	2	..	12	..	..	..	..	..	..	..	..	..	2	..	1	..	19	1	351	546	
222	..	..	..	42	..	..	..	2	1	..	..	14	..	9	..	..	..	13	1	514	847	
28	2	..	..	19	..	..	..	10	..	..	..	6	..	23	..	8	1	36	2	76	139	