

**CENSUS OF INDIA
1971**

SERIES - 15 : NAGALAND

**DISTRICT
CENSUS
HANDBOOK**

PART X - A
VILLAGE & TOWN DIRECTORY
AND

PART X - B
**VILLAGE & TOWN
PRIMARY CENSUS ABSTRACT**

**TUENSANG
DISTRICT**

DANIEL KENT
of the Indian Frontier Administrative Service
DIRECTOR OF CENSUS OPERATIONS
NAGALAND

Any statement made or conclusion drawn in this publication is wholly the responsibility of the author alone in his personal capacity and does not necessarily represent the view of the Government.

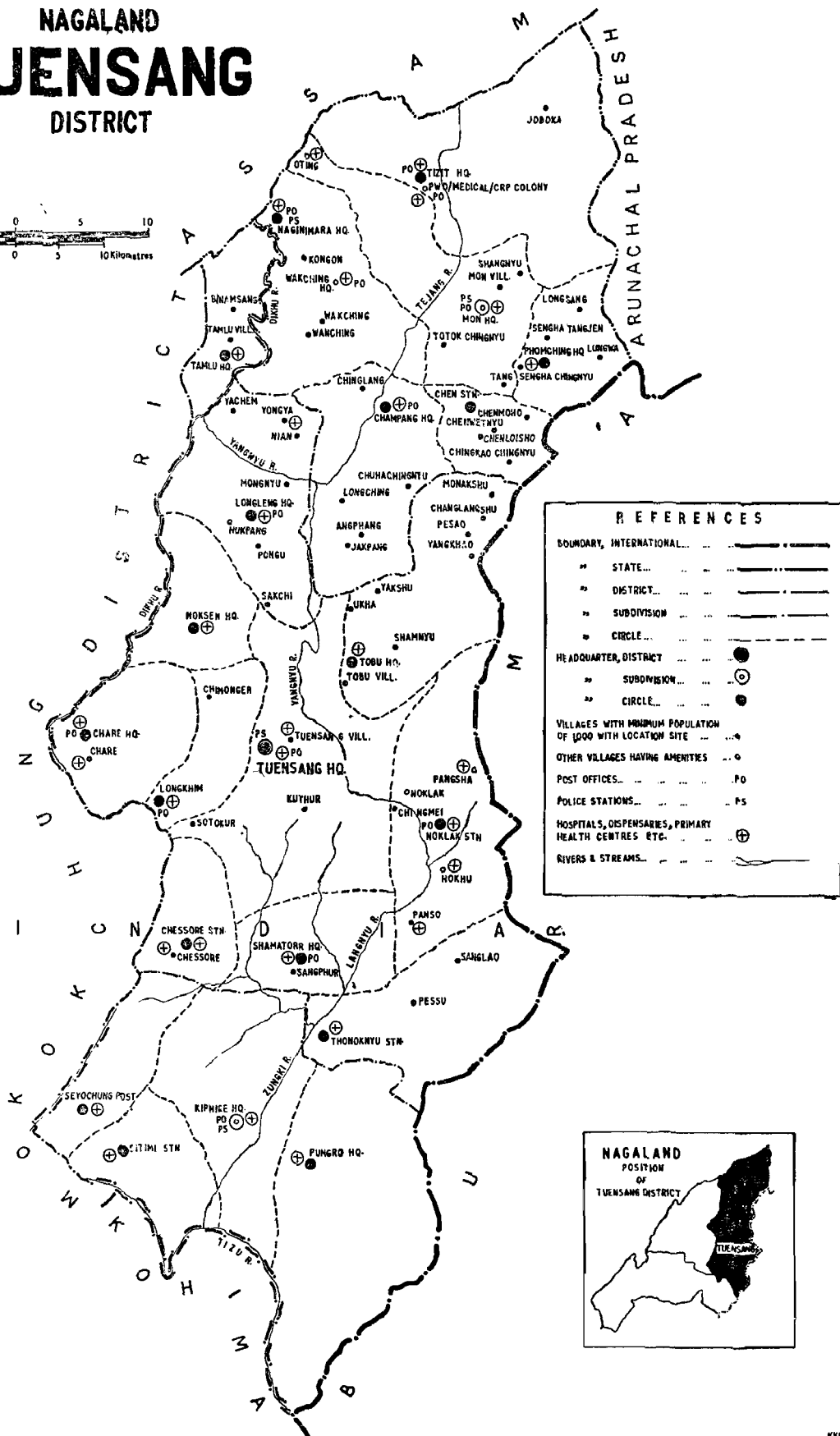
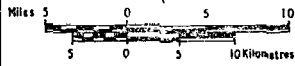


The motif represents a Konyak Naga Chief "Ahng" in his traditional dress used generally on ceremonial occasions like "Aoling Moh". One of the most spectacular features of their dress as seen in the motif is the colourful headgear "Suosuok". It is made of coloured cane "Yantak" and orchid bark "Nyen" which gives a red and yellow stripe. The black hair "Yiang Kongmei nyei" used on the headgear and the ear ring is from a animal very rare in Nagaland. Three wild boar tusks are fixed on the front of the headgear which signifies bravery. The three short necklaces are of very precious beads and stones "Yuknyu". But the most interesting among the necklaces are the one with a number of symbolic human heads in a row "Yanshuo", the number of heads being determined according to the achievement of the person concerned in war. The one seen here has five brass heads in a row with two tiger teeth "Sah bha" hanging from each side. Both the ears are covered with a circular plate of cowrie "Naseak".

FIGURES AT A GLANCE

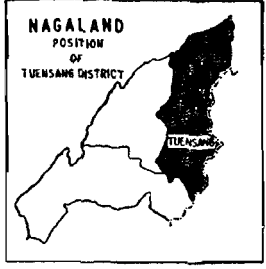
	Nagaland State	Tuensang District
● Population	Total Persons 516,449	173,003
	Males 276,084	90,695
	Females 240,365	82,308
	Rural Persons 465,055	173,003
	Males 241,171	90,695
	Females 223,884	82,308
	Urban Persons 51,394	NIL
	Males 34,913	
	Females 16,481	
● Decennial Population growth rate (1961-71)	39.88 percent	28.84 percent
● Area in Km. ²	16,527	5,466
● Density of population per Km. ²	31 persons	32 persons
● Sex ratio (Number of Females per 1,000 Males)	871	908
● Literacy rate	Persons 27.40 percent	13.31 percent
	Males 35.02 percent	18.42 percent
	Females 18.65 percent	7.68 percent
● Percentage of urban population to total population	9.95	NIL
● Percentage of workers to total population (Main activity only)	50.75	54.56
● Break up of workres		
(i) Cultivators	Persons 203,341	83,687
	Males 98,474	43,958
	Females 104,867	39,729
(ii) Agricultural Labourers	Persons 3,797	602
	Males 2,462	351
	Females 1,335	251
(iii) Other workers	Persons 54,976	10,097
	Males 52,438	9,772
	Females 2,538	325
● Percentage of Schdeuled Caste population to total population	Persons { NIL	NIL
	Males {	
	Females {	
● Percentage of Scheduled Tribe population to total population	Persons 88.61	94.70
	Males 84.00	92.55
	Females 93.89	97.07
● Number of occupied residential houses	104,055	33,294
● Number of villages	Total 966	288
	Inhabited 960	288
	Uninhabited 6	NIL
	3	NIL
● Number of urban areas		

NAGALAND TUENSANG DISTRICT



REFERENCES

BOUNDARY, INTERNATIONAL...	---
" STATE...	---
" DISTRICT...	---
" SUBDIVISION...	---
" CIRCLE...	---
HEADQUARTER, DISTRICT	●
" SUBDIVISION	⊙
" CIRCLE	○
VILLAGES WITH MINIMUM POPULATION OF 1000 WITH LOCATION SITE	⊙
OTHER VILLAGES HAVING AMENITIES	○
POST OFFICES...	PO
POLICE STATIONS...	PS
HOSPITALS, DISPENSARIES, PRIMARY HEALTH CENTRES ETC.	⊕
RIVERS & STREAMS...	---



PREFACE

The District Census Handbooks are a new set of sources of information as far as Nagaland is concerned, even though the innovation was first introduced in the 1951 Census. This book will serve as a valuable source of information to the planners, administrators, legislators and other public bodies.

It was originally decided to bring out the D.C.H. of each District in three volumes namely, Part-A, Part-B and Part-C separately. But, since the data for Part-A & B have been compiled at the same time for this district, it has been decided to combine Part-A and Part-B into one volume. The Part-A portion furnishes the information about the rural areas in the "Village Directory" which has been explained elaborately in the Introductory Notes On District Census Handbook. Since there is no town in Tuensang district the Town Directory portion will not appear in this publication. The data collected by the enumerators for the village directories are crude in nature and I am fully conscious and aware of the limitations of the data. The Part-B portion being a vital part of the census furnishes villagewise particulars of households, sexwise population, scheduled tribes, literacy and categorisation of workers and non-workers. The State Primary Census Abstract which is a consolidated statement of the Census returns of the Circles will also furnish the above particulars. The Handbook is enriched with a District Map showing the Sub-Divisional and Circle boundaries (notional) and the location of their H.Qs. The names of villages with population of 1,000 and above are also shown in the District Map along with some major amenities such as Police Stations, Hospitals, Primary Health Centres, Dispensaries, Child and Maternity Welfare Centres, National Highways, etc. Before the villagewise Primary Census Abstracts are presented, a Circle Map showing the location of villages with some amenities is also added. Besides the Maps, lists of villages of the Circles are also given in alphabetical order. Hence, the D.C.H.-Part-A & B will be a self-contained and comprehensive reference book concerning the various statistics of Tuensang district.

I am deeply indebted to the State Government for their ever willing help and unstinted efforts to get this publication printed in time. The then Chief Secretary Shri R. Kathing, I.F.A.S. and his successor Shri L. Lungalang, I.A.S., took a very keen interest for the successful completion of the 1971 Census in the State. They had always been the sources of helping hands in sorting out administrative matters and problems pertaining to Census.

I would be failing in my duty if I do not record my grateful thanks to the entire District Census machinery—Deputy Commissioners, Additional Deputy Commissioners, Sub-Divisional Officers (Civil), Extra Assistant Commissioners/Circle Officers, Supervisors and Enumerators for their ever willing co-operation and sincere works. I am also grateful to the Director of Education and his entire formation down to village level teachers who formed the army of enumerators. My thanks go to Shri P.N. Mahadevan, Superintendent, Nagaland Government Press who has also been rendering valuable technical advice for the printing of this book. I am also grateful to the Director and his colleagues of All India Radio, Kohima for giving me facilities in making publicity during the operations of 1971 Census.

In this connection, I express my deep debt of gratitude to the master planners of the Indian Census of 1971 Shri A. Chandra Sekhar, I.A.S., Registrar General and Census Commissioner, India who has been the constant source of inspiration and guidance. The prompt and painstaking Deputy Registrar General Shri K.D. Ballal, I.A.S., Dr. B.K. Roy Burman, DRG (SS) and the Asstt. Registrar General Shri K.K. Chakravorty also helped us to get the tables checked with accuracy. The Map Officer of R.G's Office Dr. B.K. Roy rendered valuable guidance in preparing the maps for this publication.

Last but not the least my thanks are due to Shri H.F. Lyngdoh, Deputy Director, Shri J.C. Datta, Tabulation Officer and other colleagues of Census Operations.

*Dated Kohima the
9th September, 1974.*

DANIEL KENT

ACKNOWLEDGEMENT OF ASSISTANCE

General Supervision

H. F. Lyngdoh, N. C. S.,
Deputy Director of Census Operations,
Nagaland. (Since left)

S. Lima Aier, N. C. S.,
Deputy Director of Census Operations,
Nagaland.

Technical Supervision

J. C. Datta,
Tabulation Officer

Data Processing

D. C. Pathak, S. A.
E. Pesevie (Mrs.) , S. A.
A. Jahan, S. A.
H. K. Endow, Computer
D. Sarma, Asstt. Compiler

Maps & Diagrams

J. Raibaruah,
Sr. Draughtsman
K. K. G. Pillai,
Draughtsman

Typing

S. Kanungo (Miss)

Printing Supervision

J. C. Datta

Proof Reading

D. C. Pathak
J. Sirajuddin, P. R.

CONTENTS

Pages

Introductory Notes on District Census Handbook	1
--	---

PART X - A

VILLAGE & TOWN DIRECTORY

Notes on Village Directory	4
Village Directory	
Tuensang Sadar	8
Longkhim	9
Noksen	9
Chare	10
Tamlu	11
Longleng	11
Tobu	12
Shamatorr	13
Chessore	14
Noklak	14
Thonoknyu	15
Mon	16
Tizit	17
Phomching	17
Chen	18
Champang	19
Naginimara	19
Kiphire	21
Pungro	22
Sitimi	23
Seyochung	23
Circlewise Abstract of Educational, Medical and other Amenities	24

PART X - B

VILLAGE & TOWN PRIMARY CENSUS ABSTRACT

Explanatory Note on Primary Census Abstract	28
Charts	
Chart Showing the Circlewise Distribution of Population, 1971	32
Literacy Rates, 1971	33
Chart Showing the Percentages of Different Categories of	
Workers & Non-Workers, 1971	34
State Primary Census Abstract	36

			Pages:
Tuensang Sadar Circle			
(a) Map	40
(b) Alphabetical list of villages	41
(c) Primary Census Abstract	42
Longkhim Circle			
(a) Map	44
(b) Alphabetical list of villages	45
(c) Primary Census Abstract	46
Noksen Circle			
(a) Map	48
(b) Alphabetical list of villages	49
(c) Primary Census Abstract	50
Chare Circle			
(a) Map	52
(b) Alphabetical list of villages	53
(c) Primary Census Abstract	54
Tamlu Circle			
(a) Map	56
(b) Alphabetical list of villages	57
(c) Primary Census Abstract	58
Longleng Circle			
(a) Map	60
(b) Alphabetical list of villages...	61
(c) Primary Census Abstract	62
Tobu Circle			
(a) Map	64
(b) Alphabetical list of villages	65
(c) Primary Census Abstract	66
Shamatorr Circle			
(a) Map	68
(b) Alphabetical list of villages...	69
(c) Primary Census Abstract	70
Chessore Circle			
(a) Map	72
(b) Alphabetical list of villages...	73
(c) Primary Census Abstract	74
Noklak Circle			
(a) Map	76
(b) Alphabetical list of villages...	77
(c) Primary Census Abstract	78

	Pages
Thonoknyu Circle	
(a) Map ...	80
(b) Alphabetical list of villages...	81
(c) Primary Census Abstract ...	82
Mon Circle	
(a) Map ...	84
(b) Alphabetical list of villages...	85
(c) Primary Census Abstract ...	86
Tizit Circle	
(a) Map ...	88
(b) Alphabetical list of villages ..	89
(c) Primary Census Abstract ...	90
Phomching Circle	
(a) Map ...	92
(b) Alphabetical list of villages...	93
(c) Primary Census Abstract ...	94
Chen Circle	
(a) Map ...	96
(b) Alphabetical list of villages...	97
(c) Primary Census Abstract ...	98
Champang Circle	
(a) Map ...	100
(b) Alphabetical list of villages...	101
(c) Primary Census Abstract ...	102
Naginimara Circle	
(a) Map ...	104
(b) Alphabetical list of villages...	105
(c) Primary Census Abstract ...	106
Kiphire Circle	
(a) Map ...	108
(b) Alphabetical list of villages...	109
(c) Primary Census Abstract ...	110
Pungro Circle	
(a) Map ...	112
(b) Alphabetical list of villages ..	113
(c) Primary Census Abstract ...	114
Sitimi Circle	
(a) Map ...	116
(b) Alphabetical list of villages...	117
(c) Primary Census Abstract ...	118
Seyochung Circle	
(a) Map ...	120
(b) Alphabetical list of villages...	121
(c) Primary Census Abstract ...	122

CENSUS OF INDIA 1971

LIST OF PUBLICATIONS, NAGALAND

(All the Publications of the State will bear the Series No. 15)

CENTRAL GOVERNMENT PUBLICATIONS

Part	I-A	} General Report	
Part	I-B		
Part	I-C	Subsidiary Tables	
Part	II-A	General Population Tables	
Part	II-B	Economic Tables	
Part	II-C (i)	Social and Cultural Tables (C-VII, C-VIII and Special Tables on S. C. & S. T.)	
Part	II-C (ii)	Social and Cultural Tables and Fertility Tables (Tables C-I to C-VI and F-1 to F-IV)	
Part	II-D	Migration Tables	
Part	III	Establishment Report and Tables	
Part	IV	Housing Report and Tables	(Published)
Part	VI-B	Special Survey Reports on selected towns	
Part	VI-C	Survey Reports of selected villages	
Part	VII	Special Reports on Graduates & Technical Personnel	
Part	VIII-A	Administration Report (Enumeration)	} Not for sale. (Published)
Part	VIII-B	Administration Report (Tabulation)	
Part	IX	Census Atlas	
Part	IX-A	Administrative Atlas	
Misc.		A Portrait of Population	

STATE GOVERNMENT PUBLICATION

DISTRICT CENSUS HANDBOOKS

Part	X-A	Village & Town Directory	(Published)
Part	X-B	Village & Town Primary Census Abstract	(Published)
Part	X-C	Analytical Report and Administration Statements and District Census Tables	

Depending on the size there may be sub-parts to some of the parts. In addition, Village Survey Monographs will be published separately for each selected village.

INTRODUCTORY NOTES ON DISTRICT CENSUS HANDBOOK

The Publication of District Census Handbooks was first introduced in the 1951 Census long before Nagaland attained its statehood. In the 1961 Census attempts were fully made to publish the District Census Handbook but when it reached the editing stage the entire work had to suffer a set back and subsequently it had to be dropped mainly because of delays.

In the 1971 Census good efforts have been put in to compile both the Census and non-census data at village and town level in a wide range and uniform manner with an enlarged scope. This was taken in view of growing consciousness and demands for statistical data by the State Government machinery and Local bodies for administrative, planning and developmental purposes. This book will definitely serve as a reference book pertaining to the district. The delay in the publication of this book will reduce the importance and value of this useful publication. In order to avoid delay in publication and to ensure that the data are made available to the data users the District Census Handbook is sub-divided into three parts, viz., Part-A, Part-B and Part-C, two of which (Part-A and Part-B) are combined together. Each part of the D.C.H. is as follows :-

Scope of Part-A

The District Census Handbook - Part-A contains the Village and Town Directory.

The Village Directory portion gives particulars of amenities available for each village in the matter of educational and medical institutions, power supply, drinking water facilities, post and telegraph facilities, communications, particulars of land use, weekly markets and places of religious, historical or archaeological interest in the village.

The Town Directory portion gives the data for each town in the District in the form of seven statements which cover (1) the status of the civic administration, the growth of population since 1901 and the functional category; (2) Physical aspects and location of towns for 1969; (3) municipal finance for 1968-69; (4) civic and other amenities; (5) medical, educational, recreational and cultural facilities for 1969; (6) trade, commerce, industry and banking for 1969 and (7) population by religion for 1971 Census. Since there is no town in Tuensang district the Town Directory portion will not appear in this publication.

Scope of Part- B

The District Census Handbook - Part-B contains the Village and Town Primary Census Abstract.

This part gives for each village and for each enumerator's block of a town the primary census data incorporating area, in square kilometre, the number of occupied residential houses the number of households, total population and its break up by sex, scheduled caste and scheduled tribe population, literate population and working population classified by nine industrial categories and non-working population.

The nine industrial categories of workers are as follows :-

- (i) Cultivators
- (ii) Agricultural labourers
- (iii) In livestock, forestry, fishing, hunting & plantation, orchards and allied activities
- (iv) In mining and quarrying

- (v) In manufacturing, processing, servicing and repairs
 - (a) Household Industry
 - (b) Other than Household Industry
- (vi) In construction
- (vii) In trade and commerce
- (viii) In transport, storage and communication
- (ix) In other services

Scope of Part-C

The District Census Handbook — Part-C will contain the administrative statistics of the district in different fields of development. This part will further incorporate the census tables regarding language, religion, migration, etc., pertaining to the district. A write up indicating the changes in the socio-economic and demographic characteristics of the district in the last decade will also be covered.

PART X-A
VILLAGE AND TOWN
DIRECTORY

NOTES ON VILLAGE DIRECTORY

The Village Directory presents particulars regarding

- (a) amenities in terms of educational, medical, power supply, drinking water, communication and postal and telegraphic facilities available in the villages
- (b) important staple food consumed by the majority of the population of the villages during the major portion of the year. In some villages it may be difficult to clearly determine a particular grain used as a staple food crop. In such cases the combination of grains mainly used as staple food, e.g., rice and millet and jobsteers or rice and millet or rice and jobsteers have been indicated in the Village Directory.
- (c) Land use pattern (irrigated land includes terraced cultivation).
- (d) Nearest town to the villages and its distance in kilometres.
- (e) Day or days of the market hat, if any held in the village.
- (f) Place of religious, historical and archaeological interest.

Circle-wise abstract of educational, medical and other amenities have been shown in an appendix after the Village Directory of the district.

The abbreviation used in the Village Directory are as follows :

Educations

- Pr.S = Primary School
- Mid.S = Middle School or Junior Secondary School

Sec.S = Secondary School (High School) or Higher Secondary School

C = College

(if there are more than one institution of same type in the village the numbers of institutions are indicated within bracket against the abbreviation).

Medical

H = Hospital

D = Dispensary

H.C. = Health Centre

M.C.W. = Maternity and Child welfare Centre

Power Supply

E = Electricity

Drinking Water

TK = Tank

W = Well

TW = Tube Well

R = River

T = Tap

O = Others

Communication

PR = Pucca Road

KR = Kutcha Road

Postal and Telegraph

P.O. = Post Office

T.O. = Telegraph Office

Phone = Telephone Connection

M.A. = Not Available

In the district of Tuensang there are as many as 283 inhabited villages the distribution of which among the Circles is given below.

	Name of Circles	Number of Villages
1	Tuensang Sadar	23
2	Longkhim	9
3	Noksen	12
4	Chare	11

Name of Circles	Number of Villages
5. Tamlu	7
6. Longleng	18
7. Tobu	16
8. Shamatorr	11
9. Chessore	8
10. Noklak	19
11. Thonoknyu	11
12. Mon	20
13. Tizit	17
14. Phomching	11
15. Chen	8
16. Champang	14
17. Naginimara	13
18. Kiphire	19
19. Pungro	20
20. Sitimi	10
21. Seyochung	11
Total	288

(a) Distribution of Villages by area

The distribution of the villages with reference to their areas could not be discussed here as the area figures for the villages are not available because of the reason that the villages in Nagaland have not so far been cadastrally surveyed.

(b) Distribution of Villages by educational amenities

The distribution of villages having educational amenities with reference to the distance of the villages from the nearest towns is shown in the following table

TABLE NO. 1

Distance from Nearest town	Total no. of Villages	Number of villages having				
		Primary School	Middle School	High or Higher Secondary School	College	Others
1	2	3	4	5	6	7
5 Kms. or less
6-10 Kms.
11-15 Kms.	2	1
16-25 Kms.	10	8	3
26-50 Kms.	22	21	2
51-100 Kms.	85	75	12	3
101-200 Kms.	56	49	5	1
201 Kms. and above	12	11	...	1
Distance not recorded	101	73	15	1
Total	288	238	37	6

From the above table it appears that 85 villages and 56 villages fall within the distance group of 51 to 100 Kms. and 101 to 200 Kms. respectively from the nearest town. Out of the total number of villages of the district, 238 villages enjoy the facilities of Primary schools, 37 villages with Middle Schools and 6 villages with High Schools. Out of the 238 villages having Primary Schools, 75 villages and 49 villages fall within the distance group of 51 to 100 Kms. and 101 to 200 Kms. respectively.

The above table further shows that with the increase of distance from the nearest town the number of villages simultaneously increases except the distance group of 201 Kms. and above. Only 12 villages fall within this distance group.

(c) Medical facilities

Out of 288 villages only 28 villages are extended with medical facilities in the district.

(d) Power Supply

Only 8 villages are connected with electricity in the district. The distribution of villages

with electric power supply by distance from the nearest town is shown in the following table.

TABLE NO. 2

Distance from nearest town	No. of villages	
	2	3
5 Kms. or less
6 — 10 Kms.
11 — 15 Kms.	2	...
16 — 25 Kms.	10	...
26 — 50 Kms.	22	1
51 — 100 Kms.	85	2
101 — 200 Kms.	56	1
201 Kms. and above	12	...
Distance not recorded	101	4
Total	288	8

(e) Communication

The following table shows the number of

villages with different types of communication facilities by distance from the nearest town.

TABLE NO. 3

Distance from nearest town	No. of villages	Number of villages connected with					
		Pucca road	Kutchra road	Pucca road & river	Pucca road & rail	Kutchra road & rail	Others
1	2	3	4	5	6	7	8
5 Kms. or less
6 — 10 Kms.
11 — 15 Kms.	2	...	1
16 — 25 Kms.	10	1	6
26 — 50 Kms.	22	1	17	1	...
51 — 100 Kms.	85	1	62
101 — 200 Kms.	56	...	30
201 Kms. and above	12	...	4
Distance not recorded	101	3	43
Total	288	6	163	1	...

Out of 288 villages only 6 villages are connected with pucca road and 163 villages with kutcha road. The highest number of villages having facility of kutcha road which fall within the distance group of 51 to 100 Kms. is 62. Only 1 village is, as it appears, extended with kutcha road and rail which falls within the distance group of 26 to 50 Kms. from the nearest town.

(f) Postal and Telegraph facilities

Only 15 villages in the district have been provided with postal and telegraph facilities.

(g) Staple food

Rice is used as the main staple food in some circles of the district. The combination of rice, maize and jobsteer is used as staple food in some circles.

VILLAGE DIRECTORY
Amenities and Land Use

Circle . TUENSANG SADAR 3/1

L.C. No.	Name of the Village	Total area of the village (in acres)	Amenities available within the village				Drinking water supply	Communication	Postal and Telegraph	Staple food	Land use (i.e., area under different types of land use in acres)				Nearest town and distance (in Km)	Day or days of the market held in the village	Remarks including any place of religious, historical or archaeological interest
			Educational	Medical	Power supply	Forest gated					Irrigated	Culturable	Waste	For cultivation			
1	2	3	4	5	6	7	8	9	10	11	12	13	14	15	16	17	
1	Sotokur	N.A.	Mid.S (1)	W	K.R.	...	Rice	N.A.	N.A.	N.A.	N.A.	N.A.	Mokokchung N.A.	...	
2	Longtokur	N.A.	Pr.S (1)	W	N.A.	...	Rice	N.A.	N.A.	N.A.	N.A.	N.A.	Mokokchung 104	...	
3	Sibongsang	N.A.	Pr.S (1)	T	K.R.	...	Rice	N.A.	N.A.	N.A.	N.A.	N.A.	Mokokchung 77	...	
4	Helipong	N.A.	Pr.S (1)	T	K.R.	...	Rice	N.A.	N.A.	N.A.	N.A.	N.A.	Mokokchung 77	...	
5	Khudeh	N.A.	Pr.S (1)	W	K.R.	...	Rice & Maize	N.A.	N.A.	N.A.	N.A.	N.A.	Mokokchung 104	...	
6	Hak	N.A.	Pr.S (1)	W	K.R.	...	Rice	N.A.	N.A.	N.A.	N.A.	N.A.	Mokokchung 90	...	
7	Naksha	N.A.	Pr.S (1)	W	Rice	N.A.	N.A.	N.A.	N.A.	N.A.	Mokokchung 93	...	
8	Logkong	N.A.	Pr.S (1)	W	Rice	N.A.	N.A.	N.A.	N.A.	N.A.	Mokokchung 104	...	
9	Pumpak	N.A.	Pr.S (1)	W	Rice	N.A.	N.A.	N.A.	N.A.	N.A.	Mokokchung 64	...	
10	Momching	N.A.	Pr.S (1)	W	K.R.	...	Rice	N.A.	N.A.	N.A.	N.A.	N.A.	Mokokchung 93	...	
11	Saichu	N.A.	Pr.S (1)	W	K.R.	...	Rice	N.A.	N.A.	N.A.	N.A.	N.A.	Mokokchung 90	...	
12	Hakchung	N.A.	Mid.S (1)	TW	K.R.	...	Rice	N.A.	N.A.	N.A.	N.A.	N.A.	Mokokchung 136	...	
13	Maksha	N.A.	Pr.S (1)	TW	Rice	N.A.	N.A.	N.A.	N.A.	N.A.	Mokokchung N.A.	...	
14	Nyinyem	N.A.	Pr.S (1)	W	Rice	N.A.	N.A.	N.A.	N.A.	N.A.	Mokokchung N.A.	...	
15	Konya	N.A.	Pr.S (1)	W	Maize	N.A.	N.A.	N.A.	N.A.	N.A.	Mokokchung 4	...	
16	Kejok	N.A.	Pr.S (1)	K.R.	...	Rice	N.A.	N.A.	N.A.	N.A.	N.A.	Mokokchung 104	...	
17	Tuensang village	N.A.	Pr.S (1) Mid (1)	D(1)	E	W	K.R.	...	Rice	N.A.	N.A.	N.A.	N.A.	N.A.	Mokokchung 104	...	
18	Tuensang H.Q.	N.A.	Pr.S (1) Mid.S (1) Sec.S (1)	...	E	TW	P.R.	P.O.	Rice	N.A.	N.A.	N.A.	N.A.	N.A.	Mokokchung 83	...	

19	Chentang	N.A.	Pr.S (1)	...	W	K.R.	...	Rice & Maize	N.A.	N.A.	N.A.	N.A.	Mokokchung ¹⁰¹	...
20	Kuthur	N.A.	Mid-S (1)	...	TW,W	K.R	...	Rice	N.A.	N.A.	N.A.	N.A.	Mokokchung ⁹³	...
21	Chingmelen	N.A.	Pr.S (1)	...	TW,W	K.R	...	Rice	N.A.	N.A.	N.A.	N.A.	Mokokchung ⁹³	...
22	Ngaangbong	N.A.	Pr.S (1)	...	W	Rice & Maize	N.A.	N.A.	N.A.	N.A.	Mokokchung ⁸⁰	...
23	Sangsangnyu	N.A.	Mid.S (1)	...	TW,W	K.R.	...	Rice	N.A.	N.A.	N.A.	N.A.	Mokokchung ^{N.A.}	...

Circle : **LONGKHIM 3/2**

1	Phire Ahire	N.A.	Pr.S (1)	...	T	K.R.	...	Rice, Maize & Jobsteer	N.A	N.A.	N.A.	N.A.	Mokokchung ⁵⁶	...
2	Holongba	N.A.	Pr.S (1)	...	T	K.R.	...	Rice, Maize & Jobsteer	N.A.	N.A.	N.A.	N.A.	Mokokchung ⁵³	...
3	Yangji Mission Compound	N.A.	Mid.S(1)	...	T	K.R.	...	Rice & Maize	N.A.	N.A.	N.A.	N.A.	Mokokchung ⁵⁰	United Sangtam Mission centre
4	Sangsomong	N.A.	Pr.S (1)	...	T	K.R.	...	Rice, Maize & Jobsteer	N.A.	N.A.	N.A.	N.A.	Mokokchung ⁵²	...
5	Longkhim	N.A.	Pr.S (1) Sec.S(1)	H(1)	T	K.R.	E	Rice	N.A	N.A.	N.A.	N.A.	Mokokchung ⁵³	...
6	Angaba	N.A.	Pr.S (1)	...	T	K.R.	...	Rice, Msize & Jobsteer	N.A.	N.A.	N.A.	N.A.	Mokokchung ⁵⁶	...
7	Lirise	N.A.	Pr.S (1)	...	T	K.R.	...	Rice, Maize & Jobsteer	N.A.	N.A.	N.A.	N.A.	Mokokchung ⁵⁶	...
8	Chungtore	N.A.	Mid.S(1)	...	T	K.R.	...	Rice, Maize & Jobsteer	N.A.	N.A.	N.A.	N.A.	Mokokchung ⁶⁰	...
9	Chimonger	N.A.	Mid.S(1)	...	T	K.R.	...	Rice & Maize	N.A,	N.A.	N.A	N.A.	Mokokchung ⁶⁵	...

Circle : **NGKSEN 3/3**

1	Longra	N.A.	Pr.S(1)	...	W	K.R.	...	Rice	N.A.	N.A.	N.A.	N.A.	Sonari N.A.	...
2	Kongsang	N.A.	Pr.S(1)	...	W	Rice	N.A.	N.A.	N.A.	N.A.	Mokokchung ⁵⁹	...
3	Noksen Village	N.A.	Pr.S(1)	...	W	Rice	N.A.	N.A.	N.A.	N.A.	Sonari N.A.	...
4	Noksen H. Q.	N.A.	...	D(1)	W	K.R.	...	Rice	Sonari N.A.	...

VILLAGE DIRECTORY
Amenities and Land Use

L. C. No.	Name of the village	Total area of the village (in acres)	Amenities available within the village				Staple food	Land use (i.e., types of land use in acres)				Nearest town and distance (in Km)	Day or days of the market/ hat if any held in the village	Remarks including any place of religious, historical or archaeological interest			
			Educational	Medical	Power supply	Drinking water		Forest	Irrigated	Unirrigated	Culturable waste				Area not available for cultivation		
1	2	3	4	5	6	7	8	9	10	11	12	13	14	15	16	17	18
Circle : NOKSEN, 3/3 —contd.																	
5	Litem	N. A.	W	Rice	N.A.	N.A.	N.A.	N.A.	N.A.	Sonari N.A.
6	Yimrup	N. A.	W	Rice	N.A.	N.A.	N.A.	N.A.	N.A.	Sonari N.A.
7	Kampong	N. A.	W	Rice	N.A.	N.A.	N.A.	N.A.	N.A.	Sonari N.A.
8	Yukumsang	N. A.	W	Rice	N.A.	N.A.	N.A.	N.A.	N.A.	Sonari N.A.
9	Yunyu	N. A.	W	K.R.	...	Rice	N.A.	N.A.	...	N.A.	...	Sonari N.A.
10	Sangtak	N. A.	W	Rice	N.A.	N.A.	N.A.	N.A.	...	Sonari N.A.
11	Longtang	N. A.	W	Rice	25	N.A.	N.A.	N.A.	N.A.	Sonari N.A.
12	Yali	N. A.	W	Rice	N.A.	N.A.	N.A.	N.A.	N.A.	Sonari N.A.

Circle : **CHARE 3/4**

1	Alisopur	N. A.	Pr. S(1)	T	K.R.	...	Rice	N.A.	N.A.	N.A.	N.A.	N.A.	Mokokchung ³⁰
2	Tonglongsore	N. A.	Mid. S(1)	T	K.R.	...	Rice	N.A.	N.A.	N.A.	N.A.	N.A.	Mokokchung ²⁰
3	Longkhipek	N. A.	Pr. S (1)	T	K.R.	...	Rice	N.A.	N.A.	N.A.	N.A.	N.A.	Mokokchung ³⁰
4	Tronger	N. A.	Pr. S(1)	T	K.R.	...	Rice	N.A.	N.A.	N.A.	N.A.	N.A.	Mokokchung ²⁰
5	Old Mongakhi	N. A.	Pr. S(1)	T	P.R.	...	Rice	N.A.	N.A.	N.A.	N.A.	N.A.	Mokokchung ⁴²
6	New Mongakhi	N. A.	Pr. S(1)	R	K.R.	...	Rice	N.A.	N.A.	N.A.	N.A.	N.A.	Mokokchung ³⁴
7	New Tsataner	N. A.	Pr. S(1)	R	K.R.	...	Rice	N.A.	N.A.	N.A.	N.A.	N.A.	Mokokchung ³⁴

8	Old Tsatanger	N.A.	Pr. S(1)	...	R	K.R.	...	Rice	N.A. N.A. N.A. N.A. N.A.	Mokokchung ... 34	...
9	Chungliyimti	N.A.	Pr. S(1)	...	R	K.R.	...	Rice	N.A. N.A. N.A. N.A. N.A.	Mokokchung ... 18	...
10	Chare	N.A.	Pr.S(1) Mid.S.(1)	D(1)	T	K.R.	...	Rice	N.A. N.A. N.A. N.A. N.A.	Mokokchung ... 24	...
11	Chare H.Q.	N.A.	Mid.S(1)	H(1)	T	P.R.	P.O.	Rice & Maize	N.A. N.A. N.A. N.A. N.A.	Mokokchung ... 22	...

Circle : **TAMLU 3/5**

1	C/Kangching	N.A.	Pr.S(1)	...	W	K.R.	...	Rice	N.A. N.A. N.A. N.A. N.A.	Mokokchung ... 75	...
2	Tamlu Village	N.A.	Pr.S(1)	...	W	K.R.	...	Rice	N.A. N.A. N.A. N.A. N.A.	Mokokchung ... 80	...
3	B/Namsang	N.A.	Pr.S(1)	...	W	Rice	N.A. N.A. N.A. N.A. N.A.	Mokokchung ... 48	...
4	Shemungching	N.A.	Pr.S(1)	...	W	Rice	N.A. N.A. N.A. N.A. N.A.	Mokokchung ... 32	...
5	Ngetchungching	N.A.	Pr.S(1)	...	W	Rice	N.A. N.A. N.A. N.A. N.A.	Mokokchung ... 29	...
6	Tamlu H.Q.	N.A.	Mid.S(1)	D(1)	W	K.R.	...	Rice	N.A. N.A. N.A. N.A. N.A.	Mokokchung ... 78	...
7	Bashola (Ladaigarh) N.A.	N.A.	Pr.S(1)	...	W	K.R.	...	Rice	N.A. N.A. N.A. N.A. N.A.	Mokokchung ... 32	...

Circle : **LONGLENG 3/6**

1	Mongtikang	N.A.	Pr.S(1)	...	TK	K.R.	...	Rice, Maize & Millet	N.A. N.A. N.A. N.A. N.A.	Mokokchung ... 100	...
2	Phomching	N.A.	Pr.S(1)	...	TK	K.R.	...	Rice, Maize & Millet	N.A. N.A. N.A. N.A. N.A.	Mokokchung ... 83	...
3	Hukpang	N.A.	Pr.S(1) Mid.S(1)	...	TW	K.R.	...	Rice	N.A. N.A. N.A. N.A. N.A.	Mokokchung ... 88	...
4	Longleng H.Q.	N.A.	Pr.S(1) Sec.S(1)	H(1) D(1)	T	K.R.	P.O.	Rice	N.A. N.A. N.A. N.A. N.A.	Mokokchung ... 80	...
5	Orangkong	N.A.	Pr.S(1)	...	TK	K.R.	...	Rice & Millet	N.A. N.A. N.A. N.A. N.A.	Mokokchung ... 75	...
6	Yaong	N.A.	Pr.S(1)	...	TK, R	K.R.	...	Rice	N.A. N.A. N.A. N.A. N.A.	Mokokchung ... N.A.	...
7	Yachem	N.A.	Mid. S(1)	...	TK	K.R.	...	Rice	N.A. N.A. N.A. N.A. N.A.	Mokokchung ... N.A.	...
8	Kamahu	N.A.	Pr.S(1)	...	R	Rice	N.A. N.A. N.A. N.A. N.A.	Mokokchung ... N.A.	...

VILLAGE DIRECTORY
Amenities and Land Use

12

L.C. No.	Name of the village	Total area of the village (in acres)	Amenities available within the village							Postal and Telegraph	Staple food	Land use (i.e. area under different types of land use in acres)					Nearest town and distance (in Km)	Day or days of the market that if any held in the village	Remarks including any place of religious, historical or archaeological interest
			Educational	Medical	Power supply	Drinking water	Communication	Forest	Irrigated			Unirrigated	Culturable wasteland	Area not available for cultivation	11	12			
Circle : LONGLENG 3/6 — Contd.																			
9	Tangsa	N.A.	Pr.S(I)	TK	K.R.	...	Rice	N.A.	N.A.	N.A.	N.A.	N.A.	N.A.	Mokokchung ⁹⁰	
10	Yongya	N.A.	Pr.S(I)	D(I)	...	TK	K.R.	...	Rice	N.A.	N.A.	N.A.	N.A.	N.A.	N.A.	Mokokchung ¹⁰⁰	
11	Nian	N.A.	Pr.S(I)	TK	K.R.	...	Rice	N.A.	N.A.	N.A.	N.A.	N.A.	N.A.	Mokokchung ¹⁰⁵	
12	Yongam	N.A.	Pr.S(I)	W	K.R.	...	Rice	N.A.	N.A.	N.A.	N.A.	N.A.	N.A.	Mokokchung ¹⁰⁰	
13	Mongnyu	N.A.	Pr.S(I)	TK	K.R.	...	Rice	N.A.	N.A.	N.A.	N.A.	N.A.	N.A.	Mokokchung ^{N.A.}	
14	Pongu	N.A.	Pr.S(I)	T	K.R.	...	Rice	N.A.	N.A.	N.A.	N.A.	N.A.	N.A.	Mokokchung ^{N.A.}	
15	Yongpang	N.A.	Pr.S(I)	T	K.R.	...	Rice, Millet & Maize	N.A.	N.A.	N.A.	N.A.	N.A.	N.A.	Mokokchung ¹⁰⁰	
16	Yangching	N.A.	Pr.S(J)	R	K.R.	...	Rice, Millet & Maize	N.A.	N.A.	N.A.	N.A.	N.A.	N.A.	Mokokchung ¹⁰⁰	
17	Aoching	N.A.	Pr.S(I)	T	K.R.	...	Rice, Millet & Millet	N.A.	N.A.	N.A.	N.A.	N.A.	N.A.	Mokokchung ¹⁰⁰	
18	Sakchi	N.A.	Pr.S(I)	T	K.R.	...	Rice, Maize & Millet	N.A.	N.A.	N.A.	N.A.	N.A.	N.A.	Mokokchung ¹⁰⁰	
Circle : TOBU 3/7																			
1	Tobu H.Q.(Post)	N.A.	Mid. S(U)	D(I)	...	T	K.R.	...	Rice & Maize	N.A.	N.A.	N.A.	N.A.	N.A.	N.A.	Mokokchung ¹²⁵	
2	Tobu village	N.A.	Pr. S(I)	T	K.R.	...	Rice & Maize	N.A.	N.A.	N.A.	N.A.	N.A.	N.A.	Mokokchung ¹²⁵	
3	Shamnyu	N.A.	Pr. S(I)	T	Rice & Maize	N.A.	N.A.	N.A.	N.A.	N.A.	N.A.	Mokokchung ¹⁴²	
4	Tamkong	N.A.	Pr. S(I)	W	Rice & Maize	N.A.	N.A.	N.A.	N.A.	N.A.	N.A.	Mokokchung ¹⁰⁰	
5	Yangkhaob	N.A.	Pr. S(I)	R	Rice, Maize & Millet	N.A.	N.A.	N.A.	N.A.	N.A.	N.A.	Mokokchung ¹⁰⁵	

6	Pesao	N.A.	Pr. S(1)	...	R	Maize & Millet	N.A.	N.A.	N.A.	N.A.	N.A.	Mokokchung	...
7	Monakshu	N.A.	Pr.S(1)	...	W	K.R.	...	Rice & Millet	N.A.	N.A.	N.A.	N.A.	N.A.	Mokokchung 110	...
8	Bumej School Compound	N.A.	Mid. S(1)	...	W	K.R.	...	Rice & Maize	N.A.	N.A.	N.A.	N.A.	N.A.	Mokokchung 160	...
9	Changlangshu	N.A.	Pr. S(1)	...	W	N.R.	...	Rice & Millet	N.A.	N.A.	N.A.	N.A.	N.A.	Mokokchung 159	...
10	Ukha	N.A.	Pr. S(1)	...	W	Rice & Millet	N.A.	N.A.	N.A.	N.A.	N.A.	Mokokchung 158	...
11	Mopong	N.A.	Mid. S(1)	...	R	Rice & Millet	N.A.	N.A.	N.A.	N.A.	N.A.	Mokokchung 130	...
12	Yakshu	N.A.	Pr. S(1)	...	R	Rice & Millet	N.A.	N.A.	N.A.	N.A.	N.A.	Mokokchung 130	...
13	Chungnyu	N.A.	Pr. S(1)	...	W	Rice, Maize & Millet	N.A.	N.A.	N.A.	N.A.	N.A.	Mokokchung 136	...
14	Kenchangshu	N.A.	Pr. S(1)	...	W	Rice, Maize & Millet	N.A.	N.A.	N.A.	N.A.	N.A.	Mokokchung 132	...
15	Yonghong	N.A.	Pr. S(1)	...	W	Rice & Maize	N.A.	N.A.	N.A.	N.A.	N.A.	Mokokchung 134	...
16	Yei	N.A.	Pr. S(1)	...	W	Rice & Maize	N.A.	N.A.	N.A.	N.A.	N.A.	Mokokchung 135	...

Circle : SHAMATORR 3/8

1	Shamatorr H.Q.	N.A.	Pr.S(1) Mid.S(1)	H.C(1)	W	K.R.	P.O.	Rice,Millet & Maize	N.A.	N.A.	N.A.	N.A.	N.A.	Mokokchung 140	...
2	Shamatorr Village	N.A.	Pr.S(1)	...	W	K.R.	...	Rice, Maize & Millet	N.A.	N.A.	N.A.	N.A.	N.A.	Mokokchung 141	...
3	Waphur	N.A.	Pr.S(1)	...	TW	K.R.	...	Rice, Maize & Millet	N.A.	N.A.	N.A.	N.A.	N.A.	Mokokchung 146	...
4	Lastiur	N.A.	Pr.S(1)	...	TW	K.R.	...	Rice, Maize & Millet	N.A.	N.A.	N.A.	N.A.	N.A.	Mokokchung 144	...
5	Sikiur	N.A.	Pr.S(1)	...	TW	K.R.	...	Rice, Maize & Millet	N.A.	N.A.	N.A.	N.A.	N.A.	Mokokchung 164	...
6	Rurur	N.A.	Pr.S(1)	...	TW	K.R.	...	Rice, Maize & Millet	N.A.	N.A.	N.A.	N.A.	N.A.	Mokokchung 168	...
7	Leangbonger	N.A.	Pr.S(1)	...	TW	K.R.	...	Rice, Maize & Millet	N.A.	N.A.	N.A.	N.A.	N.A.	Mokokchung 143	...
8	Melenchung	N.A.	Pr.S(1)	...	TW	K.R.	...	Rice, Maize & Millet	N.A.	N.A.	N.A.	N.A.	N.A.	Mokokchung 149	...
9	Chassir	N.A.	Pr.S(1)	...	TW	K.R.	...	Rice, Maize & Millet	N.A.	N.A.	N.A.	N.A.	N.A.	Mokokchung 154	...
10	Sangphur	N.A.	Pr.S(1)	...	TW.	K.R.	...	Rice, Maize & Millet	N.A.	N.A.	N.A.	N.A.	N.A.	Mokokchung 131	...
11	Yahor	N.A.	Pr.S(1)	...	TW	K.R.	...	Rice	N.A.	N.A.	N.A.	N.A.	N.A.	Mokokchung 129	...

VILLAGE DIRECTORY
Amenities and Land use

L.C. No	Name of the village	Total area of the village (in acres)	Amenities available within the village				Staple food	Land use (i.e. area under different types of land use in acres)				Nearest town and distance (in Km.)	Day or days of the market/ but if any held in the village	Remarks including any place of religious, historical or archaeological interest			
			Educational	Medical	Power Supply	Drinking water		Forest	Irrigated	Unirrigated	Culturable waste				Area not available for cultivation		
			4	5	6	7	8	9	10	11	12	13	14	15	16	17	18
Circle - CHESSORE 3/9																	
1	Chessore Station	N.A.	Mid. S(1)	H(1)	...	T	P.R.	...	Maize	N.A.	N.A.	N.A.	N.A.	N.A.	Mokokchung N.A.
2	Chessore	N.A.	Mid. S(1)	H(1)	...	T	P.R.	...	Maize	N.A.	N.A.	N.A.	N.A.	N.A.	Mokokchung N.A.
3	Y. Aunner	N.A.	Pr. S(1)	T	K.R.	...	Maize	N.A.	N.A.	N.A.	N.A.	N.A.	Mokokchung N.A.
4	Shiponger	N.A.	Pr. S(1)	T	K.R.	...	Maize	N.A.	N.A.	N.A.	N.A.	N.A.	Mokokchung N.A.
5	Kiutsuktur	N.A.	Pr. S(1)	R	K.R.	...	Maize	N.A.	N.A.	N.A.	N.A.	N.A.	Mokokchung N.A.
6	Huker	N.A.	Pr. S(1)	T	P.R.	...	Maize	N.A.	N.A.	N.A.	N.A.	N.A.	Mokokchung N.A.
7	Kephore	N.A.	Pr. S(1)	R	K.R.	...	Maize	N.A.	N.A.	N.A.	N.A.	N.A.	Mokokchung N.A.
8	Aiponger	N.A.	Pr. S(1)	R	K.R.	...	Maize	N.A.	N.A.	N.A.	N.A.	N.A.	Mokokchung N.A.
Circle : NOKLAK 3/10																	
1	Yimpang	N.A.	Pr.S(1)	T	Rice, Jobsteer & Millet	N.A.	N.A.	N.A.	N.A.	N.A.	Mokokchung N.A.
2	Taknyu	N.A.	Pr.S(1)	T	Rice, Jobsteer & Millet	N.A.	N.A.	N.A.	N.A.	N.A.	Mokokchung N.A.
3	Waochu	N.A.	Pr.S(1)	R	K.R.	...	Rice & Millet	N.A.	N.A.	N.A.	N.A.	N.A.	Mokokchung N.A.
4	Noklak	N.A.	Pr.S(1)	T	K.R.	...	Rice, Jobsteer & Millet	N.A.	N.A.	N.A.	N.A.	N.A.	Mokokchung N.A.
5	Pargsha	N.A.	Pr.S(1)	D(1)	...	T	Rice, Millet & Jobsteer	N.A.	60	N.A.	N.A.	N.A.	Mokokchung N.A.
6	Nokyan	N.A.	Pr.S(1)	T	K.R.	...	Rice, Millet & Jobsteer	N.A.	40	N.A.	N.A.	N.A.	Mokokchung N.A.
7	Noklak Station	N.A.	Mid.S(1)	H.C(1)	...	T	K.R.	P.O.	Rice, Millet & Jobsteer	Mokokchung N.A.	
8	Tsawao	N.A.	Pr.S(1)	R	Rice, Millet & Jobsteer	N.A.	15	N.A.	N.A.	N.A.	Mokokchung N.A.

9	Chingmei	N.A.	Mid.S(1)	...	T	K.R.	...	Rice, Millet & Jobsteer	N.A.	50	N.A.	N.A.	N.A.	Mokokchung N.A.	...
10	Chentang Saddle	N.A.	Pr.S(1)	...	R	K.R.	...	Jobsteer, Millet	N.A.	...	N.A.	N.A.	N.A.	Mokokchung N.A.	...
11	Yakao	N.A.	Pr.S(1)	...	R	Jobsteer, Millet & Rice	N.A.	15	N.A.	N.A.	N.A.	Mokokchung N.A.	...
12	Lengnyu	N.A.	Pr.S(1)	...	R	Jobsteer, Millet & Rice	N.A.	...	N.A.	N.A.	N.A.	Mokokchung N.A.	...
13	Nokhu	N.A.	Pr.S(1) D(1)	...	R	Rice, Jobsteer & Millet	N.A.	...	N.A.	N.A.	N.A.	Mokokchung N.A.	...
14	Wansoi	N.A.	Pr.S(1)	...	T	Millet, Rice & Jobsteer	N.A.	N.A.	N.A.	N.A.	N.A.	Mokokchung N.A.	...
15	Langnyok	N.A.	Pr.S(1)	...	T	Jobsteer & Millet	N.A.	...	N.A.	N.A.	N.A.	Mokokchung N.A.	...
16	Aniakthu	N.A.	Pr.S(1)	...	R	Jobsteer & Millet	N.A.	...	N.A.	N.A.	N.A.	Mokokchung N.A.	...
17	Chokla	N.A.	Pr.S(1)	...	R	Jobsteer & Millet	N.A.	20	N.A.	N.A.	N.A.	Mokokchung N.A.	...
18	Kenyu	N.A.	Pr.S(1)	...	R	Jobsteer & Millet	N.A.	10	N.A.	N.A.	N.A.	Mokokchung N.A.	...
19	Panso	N.A.	Mid.S(1) D(1)	...	T	K.R.	...	Jobsteer & Millet	N.A.	N.A.	N.A.	N.A.	N.A.	Mokokchung N.A.	...

Circle : THONOKNYU 3/11

1	Thonoknyu Village.	N.A.	Pr. S (1)	...	W	K.R.	...	Rice & Millet	N.A.	N.A.	N.A.	N.A.	N.A.	Mokokchung 83	...
2	Chifiso	N.A.	Pr. S (1)	...	W	K.R.	...	Rice & Millet	N.A.	N.A.	N.A.	N.A.	N.A.	Mokokchung 82	...
3	Thoksor	N.A.	Pr. S (1)	...	W	K.R.	...	Rice & Millet	N.A.	N.A.	N.A.	N.A.	N.A.	Mokokchung 92	...
4	Pang	N.A.	Pr. S (1)	...	W	K.R.	...	Rice & Millet	N.A.	N.A.	N.A.	N.A.	N.A.	Mokokchung 93	...
5	Thongsonyu	N.A.	Pr. S (1)	...	W	K.R.	...	Millet	N.A.	N.A.	N.A.	N.A.	N.A.	Mokokchung 121	...
6	Cheephur	N.A.	Pr. S (1)	...	W	K.R.	...	Rice & Millet	N.A.	N.A.	N.A.	N.A.	N.A.	Mokokchung 95	...
7	Kensung	N.A.	Pr. S (1)	...	T,W	K.R.	...	Millet	N.A.	N.A.	N.A.	N.A.	N.A.	Mokokchung 110	...
8	Pessu	N.A.	Pr. S (1)	...	T,W	K.R.	...	Rice & Millet	N.A.	N.A.	N.A.	N.A.	N.A.	Mokokchung 89	...
9	Sanglao	N.A.	Pr. S (1)	...	W	K.R.	...	Rice & Millet	N.A.	N.A.	N.A.	N.A.	N.A.	Mokokchung 101	...
10	Wue	N.A.	Pr. S (1)	...	W	K.R.	...	Rice & Millet	N.A.	N.A.	N.A.	N.A.	N.A.	Mokokchung 131	...
11	Thonoknyu Station	N.A.	Mid. S(1) H (1)	...	W	K.R.	...	Rice & Millet	N.A.	N.A.	N.A.	N.A.	N.A.	Mokokchung 131	...

VILLAGE DIRECTORY
Amenities and Land Use

L.C. No.	Name of the Village	Total area of the village (in acres)	Amenities available within the village				Staple food	Land use (i.e., area under different types of land use in acres)							Nearest town and distance (in Km)	Day or days of the market/ hat if any, held in the village	Remarks including any place of religious, historical, or archaeological interest
			Educational	Medical	Power supply	Drinking water		Phone	P & T.O.,	Rice	Forest	Irrigated	Unirrigated	Culturable			
1	2	3	4	5	6	7	8	9	10	11	12	13	14	15	16	17	18
Circle : MON 3/12																	
1	Mon H O,	N.A.	Pr.S(3) Sec.S (1)	H(1)	E	T	K.R.	P & T.O., Phone	Rice	N.A.	N.A.	N.A.	N.A.	N.A.	Sibsagar 179	Wednesday	...
2	Mon Vill,	N.A.	Pr.S (1)	W	K.R.	...	Rice & Arum	N.A.	N.A.	N.A.	N.A.	N.A.	Sibsagar 176
3	Longpong Singha	N.A.	Pr.S(1)	T	K.R.	...	Rice & Arum	N.A.	N.A.	N.A.	N.A.	N.A.	Sibsagar 168
4	Phuktong	N.A.	Pr.S(1)	W	K.R.	...	Rice & Arum	N.A.	N.A.	N.A.	N.A.	N.A.	Sibsagar 160
5	Tuimei	N.A.	Pr.S(1)	W	K.R.	...	Rice & Arum	N.A.	N.A.	N.A.	N.A.	N.A.	Sibsagar 144
6	Longpho	N.A.	Pr.S(1)	W	Rice & Arum	N.A.	N.A.	N.A.	N.A.	N.A.	Sibsagar 16
7	Shangnyu	N.A.	Pr.S(1)	W	K.R.	...	Rice & Arum	N.A.	N.A.	N.A.	N.A.	N.A.	Sibsagar 120
8	Tang	N.A.	Pr.S(1)	W	Rice & Arum	N.A.	N.A.	N.A.	N.A.	N.A.	Sibsagar 160
9	Yoting	N.A.	Pr.S(1)	W	Rice & Arum	N.A.	N.A.	N.A.	N.A.	N.A.	Sibsagar 144
10	Totok Chingku	N.A.	Pr.S(1)	W	K.R.	...	Rice & Arum	N.A.	N.A.	N.A.	N.A.	N.A.	Mokokchung 132½
11	Totok Chingha	N.A.	Pr.S(1)	W	K.R.	...	Rice & Arum	N.A.	N.A.	N.A.	N.A.	N.A.	Mokokchung 137½
12	Totok Chingnyu	N.A.	Pr.S(1)	W	K.R.	...	Rice & Arum	N.A.	N.A.	N.A.	N.A.	N.A.	Mokokchung 176
13	Chui	N.A.	Pr.S(1)	W	K.R.	...	Rice & Arum	N.A.	N.A.	N.A.	N.A.	N.A.	Mokokchung 121½
14	Leangha	N.A.	Pr.S(1)	W	K.R.	...	Rice & Arum	N.A.	N.A.	N.A.	N.A.	N.A.	Mokokchung 112
15	Liangnyu	N.A.	Pr.S(1)	W	K.R.	...	Rice & Arum	N.A.	N.A.	N.A.	N.A.	N.A.	Mokokchung 88
16	Longkai	N.A.	Pr.S(1)	W	K.R.	...	Rice & Arum	N.A.	N.A.	N.A.	N.A.	N.A.	Mokokchung N.A.
17	Hongphoy	N.A.	Pr.S(1)	W	K.R.	...	Rice & Arum	N.A.	N.A.	N.A.	N.A.	N.A.	Mokokchung 96
18	Wangla	N.A.	Pr.S(1)	W	Rice & Arum	N.A.	N.A.	N.A.	N.A.	N.A.	Sibsagar 144
19	Oting	N.A.	Pr.S (1)	D(1)	...	W	Rice	N.A.	N.A.	N.A.	N.A.	N.A.	Sibsagar 128
20	C.R.P, Check Post	N.A.	W	K.R.	...	Rice	N.A.	N.A.	N.A.	N.A.	N.A.	Mokokchung 128

VILLAGE DIRECTORY
Amenities and Land use

L.C. No	Name of the village	Total area of the village (in acres)	Amenities available within the village				Land use (i.e. area under different types of land use in acres)				Nearest town and distance (in Km.)	Day or days of the market/hat if any held in the village	Remarks including any place of religious, historical or archaological interest				
			Educational	Medical Supply	Drinking water	Communication	Staple food	Forest	Irrigated	Unirrigated				Cultural waste	Area not available for cultivation		
1	2	3	4	5	6	7	8	9	10	11	12	13	14	15	16	17	18
Circle : PHOMCHING 3/14—Contd.																	
6	Lungwa	N.A.	Pr. S(1)	R	...	Rice, Maize & Millet	N.A.	N.A.	N.A.	N.A.	N.A.	Sonari 77
7	Nyanyu	N.A.	Pr. S(1)	T	...	Rice, Maize & Millet	N.A.	N.A.	N.A.	N.A.	N.A.	Sonari 67
8	Sengha Wamsa	N.A.	Pr. S(1)	R	...	Rice, Maize & Millet	N.A.	N.A.	N.A.	N.A.	N.A.	Sonari 70
9	Sengha Chingnyu	N.A.	Pr. S(1)	T	...	Rice, Maize & Millet	N.A.	N.A.	N.A.	N.A.	N.A.	Sonari 67
10	Sengha Mokok	N.A.	Pr. S(1)	T	...	Rice, Maize & Millet	N.A.	N.A.	N.A.	N.A.	N.A.	Sonari 61
11	Sengha Tangten	N.A.	Pr. S(1)	R	...	Rice, Maize & Millet	N.A.	N.A.	N.A.	N.A.	N.A.	Sonari 55
Circle : CHEN 3/15																	
1	Chen, Station	N.A.	Mid.S(1)	W	K.R.	Rice	N.A.	N.A.	N.A.	N.A.	N.A.	Sonari 74
2	Chen Moho	N.A.	Pr.S(1)	W	K.R.	Rice & Millet	N.A.	N.A.	N.A.	N.A.	N.A.	Sonari 74
3	Chen Loisho	N.A.	Pr.S(1)	W	K.R.	Rice & Millet	N.A.	N.A.	N.A.	N.A.	N.A.	Sonari 85
4	Wangti	N.A.	Pr.S(1)	W	K.R.	Rice & Millet	N.A.	N.A.	N.A.	N.A.	N.A.	Sonari 90
5	Chingkao Chingnyu	N.A.	Mid.S(1)	W	K.R.	Rice	N.A.	N.A.	N.A.	N.A.	N.A.	Sonari 78
6	Chingkao Chingha	N.A.	Mid.S(1)	W	K.R.	Rice	N.A.	N.A.	N.A.	N.A.	N.A.	Sonari 77
7	Choknyu	N.A.	Pr.S(1)	W	K.R.	Rice	N.A.	N.A.	N.A.	N.A.	N.A.	Sonari 70
8	Chenwetnyu	N.A.	Pr.S(1)	W	K.R.	Rice	N.A.	N.A.	N.A.	N.A.	N.A.	Sonari 74

Circle : CHAMPANG 3/16

1	Champang	H.Q.	N.A.	Mid.S(1)	H(1)	...	T	...	P.O.	Rice	N.A.	N.A.	N.A.	N.A.	N.A.	Sonari 52	...
2	Langmeing		N.A.	Pr.S(1)	W	Rice & Millet	N.A.	N.A.	N.A.	N.A.	N.A.	Sonari 53	...
3	Nganching		N.A.	Pr.S(1)	W	K.R.	...	Rice & Millet	N.A.	N.A.	N.A.	N.A.	N.A.	Sonari 54	...
4	Chohachinglen		N.A.	Pr.S(1)	W	Rice & Millet	N.A.	N.A.	N.A.	N.A.	N.A.	Sonari 64	...
5	Chohachingnyu		N.A.	Pr.S(1)	W	Rice & Millet	N.A.	N.A.	N.N.	N.A.	N.A.	Sonari 67	...
6	Angphang		N.A.	Pr.S(1)	W	Rice & Millet	N.A.	N.A.	N.A.	N.A.	N.A.	Sonari 76	...
7	Jakpang		N.A.	Pr.S(1)	W	Rice & Millet	N.A.	N.A.	N.A.	N.A.	N.A.	Sonari 89	...
8	Chingiang		N.A.	Pr.S(1)	W	Rice & Millet	N.A.	N.A.	N.A.	N.A.	N.A.	Sonari 81	...
9	Logching		N.A.	Pr.S(1)	T	K.R.	...	Rice & Millet	N.A.	N.A.	N.A.	N.A.	N.A.	Sonari 77	...
10	Sowa		N.A.	Pr.S(1)	W	K.R.	...	Rice & Millet	N.A.	N.A.	N.A.	N.A.	N.A.	Sonari 71	...
11	Mohung		N.A.	Pr.S(1)	W	K.R.	...	Rice & Millet	N.A.	N.A.	N.A.	N.A.	N.A.	Sonari 69	...
12	Aopao		N.A.	Pr.S(1)	W	K.R.	...	Rice & Millet	N.A.	N.A.	N.A.	N.A.	N.A.	Sonari 66	...
13	Chinglang		N.A.	Pr.S(1)	W	Rice & Millet	N.A.	N.A.	N.A.	N.A.	N.A.	Sonari 53	...
14	Longnam Compound		N.A.	Mid.S(1)	W	Rice & Millet	N.A.	N.A.	N.A.	N.A.	N.A.	Sonari 87	...

Circle : NAGINIMARA 3/17

1	Wakching		N.A.	Pr.S(1)	...	E	TK	K.R.	...	Rice	N.A.	N.A.	N.A.	N.A.	N.A.	Sibsagar N.A.	...
2	Wakching	H.Q.	N.A.	Pr.S(1)	H(1)	E	WT	K.R.	P.O.	Rice	N.A.	N.A.	N.A.	N.A.	N.A.	Sibsagar N.A.	...
3	Shiyong		N.A.	Pr.S(1)	W	K.R.	...	Rice	N.A.	N.A.	N.A.	N.A.	N.A.	Sibsagar N.A.	...
4	Tanghai		N.A.	Pr.S(1)	R	K.R.	...	Rice	N.A.	N.A.	N.A.	N.A.	N.A.	Sibsagar N.A.	...
5	Pongkong		N.A.	Mid.S(1)	R	K.R.	...	Rice	N.A.	N.A.	N.A.	N.A.	N.A.	Sibsagar N.A.	...
6	Chingtang		N.A.	Pr.S(1)	W	K.R.	...	Rice	N.A.	N.A.	N.A.	N.A.	N.A.	Sibsagar N.A.	...

VILLAGE DIRECTORY
Amenities and Land Use

L.C. No.	Name of the village	Total area of the village (in acres)	Amenities available within the village					Land use (i.e. area under different types of land use in acres)					Nearest town and distance (in Km.)	Day or days of the market/hat if any held in the village	Remarks including any place of religious, historical or archaeological interest		
			Edu-ational	Medi-cal	Power supply	Drink ing water	Communi-cation	Postal and Tele-graph	Staple food	Forest	Irri-gated	Uniri-gated				Cul-tur-able was-te for culti-vation	
1	2	3	4	5	6	7	8	9	10	11	12	13	14	15	16	17	18
Circle : NAGINIMARA 3/17—Contd.																	
7	Chingphoi	N.A.	Pr. S (1)	R	Rice	N.A.	N.A.	N.A.	N.A.	N.A.	Sibsagar
8	Wanching	N.A.	Pr. S (1)	R	K.R.	...	Rice	N.A.	N.A.	N.A.	N.A.	N.A.	Sibsagar
9	Naginimara H.Q.	N.A.	Mid. S (1)	D(1)	E	T,R	K.R, P & T O. Rail	...	Rice	N.A.	N.A.	N.A.	N.A.	N.A.	Sibsagar	Saturday	There is a stone, named the Nagini-mara Stone. It is a historical stone, where the Ahom King Gadadhar's Naga Queen's tragic death occurred. From that historical fact this place is known as Naginimara.
10	Hota Hoti	N.A.	R	K.R.	...	Rice	N.A.	N.A.	N.A.	N.A.	N.A.	Sibsagar
11	Namthai	N.A.	R	K.R.	...	Rice	N.A.	N.A.	N.A.	N.A.	N.A.	Sibsagar
12	Tiru	N.A.	Pr. S (1)	R	K.R.	...	Rice	N.A.	N.A.	N.A.	N.A.	N.A.	Sibsagar
13	Kongon	N.A.	Mid. S (1)	TK	K.R.	...	Rice	N.A.	N.A.	N.A.	N.A.	N.A.	Sibsagar

Circle : KIPHIRE 3/18

1	Kiphire H. Q.	N.A.	Sec.S (1)	H (1)	...	T	K.R.	O.	Maize & Rice	N.A.	N.A.	N.A.	N.A.	Mokokchung 203	...
2	Kiphire	N.A.	Pr.S (1)	R	K.R.	...	Maize & Rice	N.A.	N.A.	N.A.	N.A.	Mokokchung 205	...
3	Longthongre	N.A.	Pr.S (1)	R	K.R.	...	Maize & Rice	N.A.	N.A.	N.A.	N.A.	Mokokchung 200	...
4	Sirire	N.A.	Pr.S (1)	R	Maize & Rice	N.A.	N.A.	N.A.	N.A.	Mokokchung 210	...
5	Pheijungre	N.A.	Pr.S (1)	R	K.R.	...	Maize & Rice	N.A.	N.A.	N.A.	N.A.	Mokokchung 185	...
6	Insikur	N.A.	Pr.S (1)	R	Maize & Rice	N.A.	N.A.	N.A.	N.A.	Mokokchung 222	...
7	Shampore	N.A.	Pr.S (1)	R	K.R.	...	Rice & Maize	N.A.	N.A.	N.A.	N.A.	Mokokchung 217	...
8	Longmatore	N.A.	Pr.S (1)	R	Rice & Maize	N.A.	N.A.	N.A.	N.A.	Mokokchung 250	...
9	Ngoromi	N.A.	Pr.S (1)	R	Rice & Maize	N.A.	N.A.	N.A.	N.A.	Mokokchung 279	...
10	Resethse	N.A.	Pr.S (1)	R	Rice & Maize	N.A.	N.A.	N.A.	N.A.	Mokokchung 231	...
11	Amahatore	N.A.	Pr.S (1)	T	Rice	N.A.	N.A.	N.A.	N.A.	Mokokchung N.A.	...
12	Hutami	N.A.	Pr.S (1)	R	K.R.	...	Rice	N.A.	N.A.	N.A.	N.A.	Mokokchung N.A.	...
13	Purrup	N.A.	Pr.S (1)	R	K.R.	...	Rice	N.A.	N.A.	N.A.	N.A.	Mokokchung N.A.	...
14	Anatongre	N.A.	Pr.S (1)	T	K.R.	...	Rice	N.A.	N.A.	N.A.	N.A.	Mokokchung N.A.	...
15	Horongre	N.A.	Pr.S (1)	R	K.R.	...	Rice	N.A.	N.A.	N.A.	N.A.	Mokokchung N.A.	...
16	Sanchore	N.A.	Pr.S 1	R	Maize & Rice	N.A.	N.A.	N.A.	N.A.	Mokokchung 200	...
17	Kisetong	N.A.	Pr.S (1)	R	Maize & Rice	N.A.	N.A.	N.A.	N.A.	Mokokchung 207	...
18	Keor	N.A.	Pr.S (1)	R	Maize & Rice	N.A.	N.A.	N.A.	N.A.	Mokokchung 205	...
19	Angkokre	N.A.	Pr.S (1)	R	Maize & Rice	N.A.	N.A.	N.A.	N.A.	Mokokchung 210	...

VILLAGE DIRECTORY Amenities and Land Use

L. C. No.	Name of the village	Total area of the village (in acres)	Amenities available within the village							Land use (i.e., area under different types of land use in acres)				Nearest town and distance (in Km.)	Day or days of the market/ha if any held in the village	Remarks including any place of religious, historical or archaeological interest	
			Medical	Power supply	Drinking water	Communica-tion	Postal and tele-graph	Staple food	Forest	Irriga-ted	Unirri-gated	Cul-turable waste	Area not avail-able for culti-vation				
1	2	3	4	5	6	7	8	9	10	11	12	13	14	15	16	17	18
Circle : PUNGRO 3/19																	
1	Mimi	N.A.	Pr. S(1)	R	Rice	N.A.	N.A.	N.A.	N.A.	N.A.	Mokokchung N.A.
2	Moya	N.A.	Pr. S(1)	R	Rice	N.A.	N.A.	N.A.	N.A.	N.A.	Mokokchung N.A.
3	Monik	N.A.	Pr. S(1)	R	Rice	N.A.	N.A.	N.A.	N.A.	N.A.	Mokokchung N.A.
4	Jhanamir	N.A.	Pr. S(1)	R	Rice	N.A.	N.A.	N.A.	N.A.	N.A.	Mokokchung N.A.
5	Penkhirn	N.A.	Pr. S(1)	R	Rice	N.A.	N.A.	N.A.	N.A.	N.A.	Mokokchung N.A.
6	Salumi	N.A.	Pr. S(1)	R	Rice	N.A.	N.A.	N.A.	N.A.	N.A.	Mokokchung N.A.
7	Luthur	N.A.	Pr. S(1)	R	Rice	N.A.	N.A.	N.A.	N.A.	N.A.	Mokokchung N.A.
8	Chomi	N.A.	Pr. S(1)	R	Rice	N.A.	N.A.	N.A.	N.A.	N.A.	Mokokchung N.A.
9	Yimkyor	N.A.	Pr. S(1)	R	Rice	N.A.	N.A.	N.A.	N.A.	N.A.	Mokokchung N.A.
10	Zaonger	N.A.	Pr. S(1)	R	Rice	N.A.	N.A.	N.A.	N.A.	N.A.	Mokokchung N.A.
11	Iponger	N.A.	Pr. S(1)	R	Rice	N.A.	N.A.	N.A.	N.A.	N.A.	Mokokchung N.A.
12	Longtsunger	N.A.	Pr. S(1)	R	...	P.O.	Rice	N.A.	N.A.	N.A.	N.A.	N.A.	Mokokchung N.A.
13	Sangkumiti	N.A.	Pr. S(1)	R	Rice	N.A.	N.A.	N.A.	N.A.	N.A.	Mokokchung N.A.
14	Metonger	N.A.	Pr. S(1)	R	Rice	N.A.	N.A.	N.A.	N.A.	N.A.	Mokokchung N.A.
15	Chikiponger	N.A.	Pr. S(1)	R	Rice	N.A.	N.A.	N.A.	N.A.	N.A.	Mokokchung N.A.
16	Pokphur	N.A.	Pr. S(1)	R	Rice	N.A.	N.A.	N.A.	N.A.	N.A.	Mokokchung N.A.
17	Pungro Village	N.A.	Pr. S(1)	R	Rice	N.A.	N.A.	N.A.	N.A.	N.A.	Mokokchung N.A.
18	Pungro H.Q.	N.A.	Pr. S(1)	D(1)	...	R	K.P.	...	Rice	N.A.	N.A.	N.A.	N.A.	N.A.	Mokokchung N.A.
19	Pungren	N.A.	R	Rice	N.A.	N.A.	N.A.	N.A.	N.A.	Mokokchung N.A.
20	Dethozu	N.A.	R	Rice	N.A.	N.A.	N.A.	N.A.	N.A.	Mokokchung N.A.

Circle : SITIMI 3/26

1	Shishiomi	N.A.	Pr.S (1)	...	W	...	Rice, & Maize	N.A.	N.A.	N.A.	N.A.	N.A.	Sonari N.A.	...
2	Sitimi Village	N.A.	Pr.S (1)	...	W	...	Rice & Maize	N.A.	N.A.	N.A.	N.A.	N.A.	Sonari N.A.	...
3	Sitimi Station	N.A.	Mid.S (1)	D (1)	W	K.R.	Rice	N.A.	N.A.	N.A.	N.A.	N.A.	Sonari N.A.	...
4	Nikiya (Yangseki)	N.A.	Pr.S (1)	...	W	...	Rice & Maize	N.A.	N.A.	N.A.	N.A.	N.A.	Sonari N.A.	...
5	Thazuvi	N.A.	Pr.S (1)	...	W	...	Rice, & Maize	N.A.	N.A.	N.A.	N.A.	N.A.	Sonari N.A.	...
6	Nittoi	N.A.	Pr.S (1)	...	W	...	Rice & Maize	N.A.	N.A.	N.A.	N.A.	N.A.	Sonari N.A.	...
7	Honito	N.A.	Pr.S (1)	...	W	...	Rice & Maize	N.A.	N.A.	N.A.	N.A.	N.A.	Sonari N.A.	...
8	Kiungre	N.A.	W	...	Rice & Maize	N.A.	N.A.	N.A.	N.A.	N.A.	Sonari N.A.	...
9	Langzangre	N.A.	Pr.S (1)	...	W	...	Rice & Maize	N.A.	N.A.	N.A.	N.A.	N.A.	Sonari N.A.	...
10	Natchami	N.A.	Pr.S (1)	...	W	...	Rice & Maize	N.A.	N.A.	N.A.	N.A.	N.A.	Sonari N.A.	...

Circle : SEYOCHUNG 3/21

1	Yingphire	N.A.	Pr. S (1)	...	W	K.R.	Rice & Maize	N.A.	N.A.	N.A.	N.A.	N.A.	Mokokchung 93	...
2	Thangthore	N.A.	Pr. S (1)	...	W	K.R.	Rice & Maize	N.A.	N.A.	N.A.	N.A.	N.A.	Mokokchung 92	...
3	Old Mungre	N.A.	Pr. S (1)	...	W	K.R.	Rice & Maize	N.A.	N.A.	N.A.	N.A.	N.A.	Mokokchung 100	...
4	New Mungre	N.A.	Pr. S (1)	...	W	K.R.	Rice & Maize	N.A.	N.A.	N.A.	N.A.	N.A.	Mokokchung 90	...
5	Seyochung Village	N.A.	Pr. S (1)	...	W	K.R.	Rice & Maize	N.A.	N.A.	N.A.	N.A.	N.A.	Mokokchung 87	...
6	Shathomi	N.A.	Pr. S (1)	...	W	K.R.	Rice & Maize	N.A.	N.A.	N.A.	N.A.	N.A.	Mokokchung 92	...
7	Lukhami	N.A.	Pr. S (1)	...	W	K.R.	Rice & Maize	N.A.	N.A.	N.A.	N.A.	N.A.	Mokokchung 84	...
8	Phisami	N.A.	Mid. S (1)	...	W	K.R.	Rice & Maize	N.A.	N.A.	N.A.	N.A.	N.A.	Mokokchung 81	...
9	Seyochung Post	N.A.	Mid. S (1)	D (1)	W	K.R.	Rice & Maize	N.A.	N.A.	N.A.	N.A.	N.A.	Mokokchung N.A.	...
10	Yangitong	N.A.	Pr. S (1)	...	W	K.R.	Rice & Maize	N.A.	N.A.	N.A.	N.A.	N.A.	Mokokchung N.A.	...
11	Tsungre	N.A.	Pr. S (1)	...	W	K.R.	Rice & Maize	N.A.	N.A.	N.A.	N.A.	N.A.	Mokokchung 227	...

APPEN
CIRCLEWISE ABSTRACT OF EDUCATIONAL,
NATURE OF

Sl. No.	Name of Circle	Educational										Medical	
		Primary School		Middle School		Secondary School		College		Others		Dispensary	
		Number of villages having Primary Schools	Number of Primary Schools	Number of villages having Middle Schools	Number of Middle Schools	Number of villages having Secondary Schools	Number of Secondary Schools	Number of villages having Colleges	Number of Colleges	Number of village having other educational institutions	Number of other educational institutions	Number of villages having Dispensaries	Number of Dispensaries
1	2	3	4	5	6	7	8	9	10	11	12	13	14
1.	Tuensang Sadar	19	19	6	6	1	1	1	1
2.	Longkhim	6	6	3	3	1	1
3.	Noksen	3	3	1	1
4.	Chare	9	9	3	3	1	1
5.	Tamlu	6	6	1	1	1	1
6.	Longleng	17	17	2	2	1	1	2	2
7.	Tobu	13	13	3	3	1	1
8.	Shamatorr	10	10	1	1
9.	Chessore	6	6	2	2
10.	Noklak	16	16	3	3	3	3
11.	Thonoknyu	10	10	1	1
12.	Mon	19	21	1	1	1	1
13.	Tizit	15	15	2	2
14.	Phomching	11	11	1	1
15.	Chen	5	5	3	3
16.	Champang	12	12	2	2
17.	Naginimara	8	8	3	3	1	1	1	...
18.	Kiphire	18	18	1	1
19.	Puugro	17	17	1	1	1	1
20.	Sitimi	8	8	1	1	1	1
21.	Seyochung	9	9	2	2	1	1
Total for District		237	239	37	37	6	6	18	18

DIX
 MEDICAL AND OTHER AMENITIES
 AMENITY

			Power Supply		Drinking Water			Communication		Postal and Telegraph					
Hospital		Etc.	Number of villages where power supply		Number of villages having			Number of villages having		Post Office		Telegraph Office		Etc.	
Number of villages having hospitals	Number of hospitals		Avail-able	Not avail-able	Tap	Well	Etc.	Pucca Road	Kutchu Road	No. of villages having post offices	No. of post offices	No. of villages having tele-graph offices	No. of tele-graph offices		
15	16	17	18	19	20	21	22	23	24	25	26	27	28	29	
...	2	21	2	17	6	1	14	1	1	
1	1	...	1	8	9	9	1	1	
...	12	...	12	3	
1	1	11	7	...	4	2	9	1	1	
...	7	...	7	4	
1	1	...	1	17	5	...	13	...	17	1	1	
...	16	3	9	4	...	5	
...	...	1	...	11	...	2	9	...	11	1	1	
2	2	8	5	...	3	3	5	
...	...	1	...	19	10	...	9	...	7	1	1	
1	1	11	1	10	1	...	11	
1	1	...	1	19	2	18	15	1	1	1	1	1	
...	17	...	3	14	...	3	2	2	
...	11	3	8	3	
...	8	...	8	8	
1	1	14	2	12	5	1	1	
1	1	...	3	10	2	3	10	...	12	2	2	1	1	...	
1	1	19	3	...	16	...	9	1	1	
...	20	20	...	1	
...	10	...	10	1	
...	11	...	11	11	
10	10	2	8	280	54	130	109	6	163	13	13	2	2	1	

PART X-B
VILLAGE AND TOWN
PRIMARY CENSUS ABSTRACT

EXPLANATORY NOTE ON PRIMARY CENSUS ABSTRACT

The Primary Census Abstracts present basic data on the following aspects : (1) area in square kilometre of the district, (2) the number of occupied residential houses, (3) the number of households (including institutional and houseless households), (4) total population (including institutional and houseless population), (5) the population of scheduled castes & scheduled tribes by sex, (6) literate and educated persons by sex, (7) the total workers and the break up of workers by nine categories and (8) the non-workers by sex. The above particulars are available at circle level in the State Primary Census Abstract and at village level in the village-wise Primary Census Abstract.

The definitions of the Census terms used in this book are explained below :

Census House : A "Census House" is a building or part of a building, a separate main entrance from the road or common courtyard or stair-case, etc., used or recognised as a separate unit. It may be inhabited or vacant. It may be used for residential or non-residential purpose or both.

Household : A household is a group of persons who commonly live together and would take their meals from a common kitchen unless the exigencies of work prevented any of them from doing so. There may be one-member household, two-member household or multi-member household. For Census purposes each one of these types is regarded as a "Household". Again, there may be a household of persons related by blood or household of unrelated persons; the latter are Boarding Houses, Hostels, Residential Hotels, Orphanages, Rescue Homes, Ashrams, etc. These are called "Institutional Household".

Literate and Educated persons : A person who can both read and write understanding in any language is to be taken as literate. A person who can merely read but cannot write is not a literate. It is not necessary that a person who is literate should have received any formal education or should have passed any minimum educational standard. All children

of the age of 4 years or less are treated as illiterate even if the child is going to a school and may have picked up reading and writing a few odd words.

Workers : A "Worker" is a person whose main activity is participation in any economically productive work physically or mentally. Work involves not only actual work but effective supervision and direction of work.

When the main activity of a person qualifies him to be treated as a worker he/she is further categorised according to the type of work he/she performs. There are nine categories of workers as follows :

- Category I Working as Cultivator.
- Category II Working as Agricultural Labourer.
- Category III Working in Livestock, Forestry, Fishing, Hunting & Plantation, Orchards and Allied activities.
- Category IV In Mining and Quarrying.
- Category V In Manufacturing, Processing, Servicing & Repairs.
 - (a) Working at Household Industry.
 - (b) Other than Household Industry.
- Category VI Working in Construction.
- Category VII Working in Trade and Commerce.
- Category VIII Working in Transport, Storage and Communication.
- Category IX Working in Other Services.

Cultivator : For the Purpose of the Census a person is working as cultivator if he or she is engaged in cultivation by self or by supervision or direction in one's capacity as the owner or lease of land hold from Government or as a tenant of land hold from private persons or institutions for payment of money, kind or share.

Agricultural Labourer : A person who works in another person's land for wages in cash or kind should be regarded as an agricultural labourer. He has no risk in the cultivation but he merely works in another person's land for wages.

Household Industry : A Household Industry is defined as an industry conducted by the Head of the household himself/ herself and/or mainly by the members of the household at home or within the village in rural areas and only within the premises of the house where the households live in urban areas. The industry should not be run on the scale of a registered factory.

A Household Industry should relate to production, processing, servicing, repairing or making and selling (but not merely selling) of goods. It does not include professions such as a pleader or doctor or barber, musician, dancer, waterman, dhobi, astrologer, etc., or merely trade or business, even if such professions, trade or services are run at home by members of household.

Non-worker : A 'Non-worker' is a person whose main activity is not engaged in any economically productive work. Non-workers are categorised under seven broad heads as follows:

1. Household duties : A person engaged in unpaid home duties (like housewife or other adult female) who does no other work, such as make articles at home for sale or wage, nor help regularly even part-time in family cultivation, industry, trade or business.

2. Student : A student is a person whose main activity is returned as a student. This will cover all full-time students or children attending school. Even if such persons participated in some work but not to the same extent as a full-time worker, by merely helping casually as an unpaid family worker in family cultivation, household industry, trade or business, they should be treated primarily as students, if that is their main activity.

3. Retired person or a Rentier : A person who has retired from service and is doing no other work i. e., not employed again in some full-time work or does not engage himself in some other work as cultivation, in business trade, etc., or a person who is a rentier or living on agricultural or non-agricultural royalty, rent or dividend, or any

other person of independent means for securing which he does not has to work will be treated as non-worker.

4. Dependent : This category includes all dependents such as infants or children not attending school or a person permanently disabled from work because of illness or old age. Dependents include all non-workers even if able bodied who have no other activity coming under any of the categories of non-workers and who are not seeking any work but are purely dependent.

5. Beggars, etc. : This includes beggars, vagrants or such cases as independent women without indication of source of income and those of unspecified sources of subsistence and who are not engaged in any economically productive work.

6. Living in Institutions : This covers convicts in jail or inmates of a penal, mental or charitable institution even if such persons are compelled to do some work such as carpentry, carpet weaving, vegetable growing, etc., in such institutions. An undertrial prisoner in a jail should not, however, be brought under this category but is to be indicated according to the main activity he was engaged before he was apprehended.

7. Other Non-workers : This includes all non-workers who may not come under any of the six categories above but are seeking work. A boy or a girl who has completed education or has stopped studying and is seeking work, will come under this category. A person irrespective of age and whether educated or not if he reports that he is not engaged in any other activity but is seeking work will come under this category.

Population

The district of Tuensang with an area of 5,466.0 square kilometres has a population of 173,003 out of which 90,695 are males and 82,308 are females as recorded on the 1st of April, 1971. The population of 1971 Census has shown an increase of 38,728 persons over that of 1961 which constitute 28.84 percent. The district consists of

21 Circles, viz., (1) Tuensang Sadar, (2) Longkhim, (3) Noksen, (4) Chare, (5) Tamlu, (6) Longleng, (7) Tobu, (8) Shamatorr, (9) Chessore, (10) Noklak, (11) Thonoknyu, (12) Mon, (13) Tizit, (14) Phomching, (15) Chen, (16) Champang, (17) Naginimara, (18) Kiphire, (19) Pungro, (20) Sitimi and (21) Seyochung. In terms of population Mon is the biggest Circle with 15,849 closely followed by Longleng (15,579) and Tuensang Sadar (15,491). The smallest Circle is Sitimi with only 1,812 persons.

Sex-ratio

The sex-ratio in the district is 908 females per 1,000 males which has fallen than that of 1961 Census (947). This may be largely due to influx of male population from outside the district and State for the sake of education, employment and business. Sitimi Circle records the highest sex-ratio of 1,107 females for every 1,000 males among the circles of the district. The circles which have proportions of sex-ratio above (1,000) are Sitimi (1,107), Seyochung (1,041), Chessore (1,028) and Noksen (1,026). The proportions of sex-ratio in both Tobu and Kiphire are equal. The lowest sex-ratio of 727 is observed in Tuensang Sadar Circle. The circle-wise sex-ratio of the district is shown in the following statement.

STATEMENT - 1

District/Circles	No. of females per 1,000 males
Tuensang District	908
1. Tuensang Sadar	727
2. Longkhim	901
3. Noksen	1,026
4. Chare	930
5. Tamlu	867
6. Longleng	921
7. Tobu	1,000
8. Shamatorr	967
9. Chessore	1,028
10. Noklak	908
11. Thonoknyu	921
12. Mon	875
13. Tizit	845

14. Phomching	946
15. Chen	941
16. Champang	943
17. Naginimara	761
18. Kiphire	1,000
19. Pungro	996
20. Sitimi	1,107
21. Seyochung	1,041

Density

The density of population per square kilometre in the district is 32 as against 31 in the State. It was 25 in 1961 Census.

Literacy rate

The literacy rate of Tuensang District is only 13.31 percent as against 27.40 percent of the State. In 1961 Census 4.47 percent of the population of the district were literates. The circle-wise literacy rates as recorded in the 1971 Census are shown in the following statement.

STATEMENT-2

District/Circles	Percentage Literacy rate
Tuensang District	13.31
1. Tuensang Sadar	30.15
2. Longkhim	23.82
3. Noksen	22.85
4. Chare	27.70
5. Tamlu	27.06
6. Longleng	15.30
7. Tobu	7.26
8. Shamatorr	9.05
9. Chessore	9.37
10. Noklak	8.30
11. Thonoknyu	3.35
12. Mon	9.79
13. Tizit	6.16
14. Phomching	1.75
15. Chen	4.81
16. Champang	7.82
17. Naginimara	19.86
18. Kiphire	11.28
19. Pungro	9.92
20. Sitimi	23.90
21. Seyochung	15.68

Scheduled Tribes

In the 1961 Census the list of Scheduled Castes and Scheduled Tribes of Assam was adopted in this State. But in the 1971 Census the Scheduled Tribes as listed in the Constitution (Nagaland) Scheduled Tribes Order, 1970 have been adopted which are given below.

1. Naga
2. Kuki
3. Kachari
4. Mikir
5. Garo

It should be noted that there is no scheduled caste in Nagaland as per the Constitution (Nagaland) Scheduled Tribes Order, 1970.

It should also be noted that only persons whose tribes are found within Nagaland according

to the President's Order are recorded as Scheduled Tribes of Nagaland. It therefore, follows that, as for example, a Khasi who may be recorded as scheduled tribe of Meghalaya cannot be recorded as scheduled tribe of Nagaland. Such people were recorded on the same category as the general population of the State.

There are as many as 163,834 scheduled tribes in this district out of which 83,934 are males and 79,900 are females. They form 94.70 percent of the total population of the district.

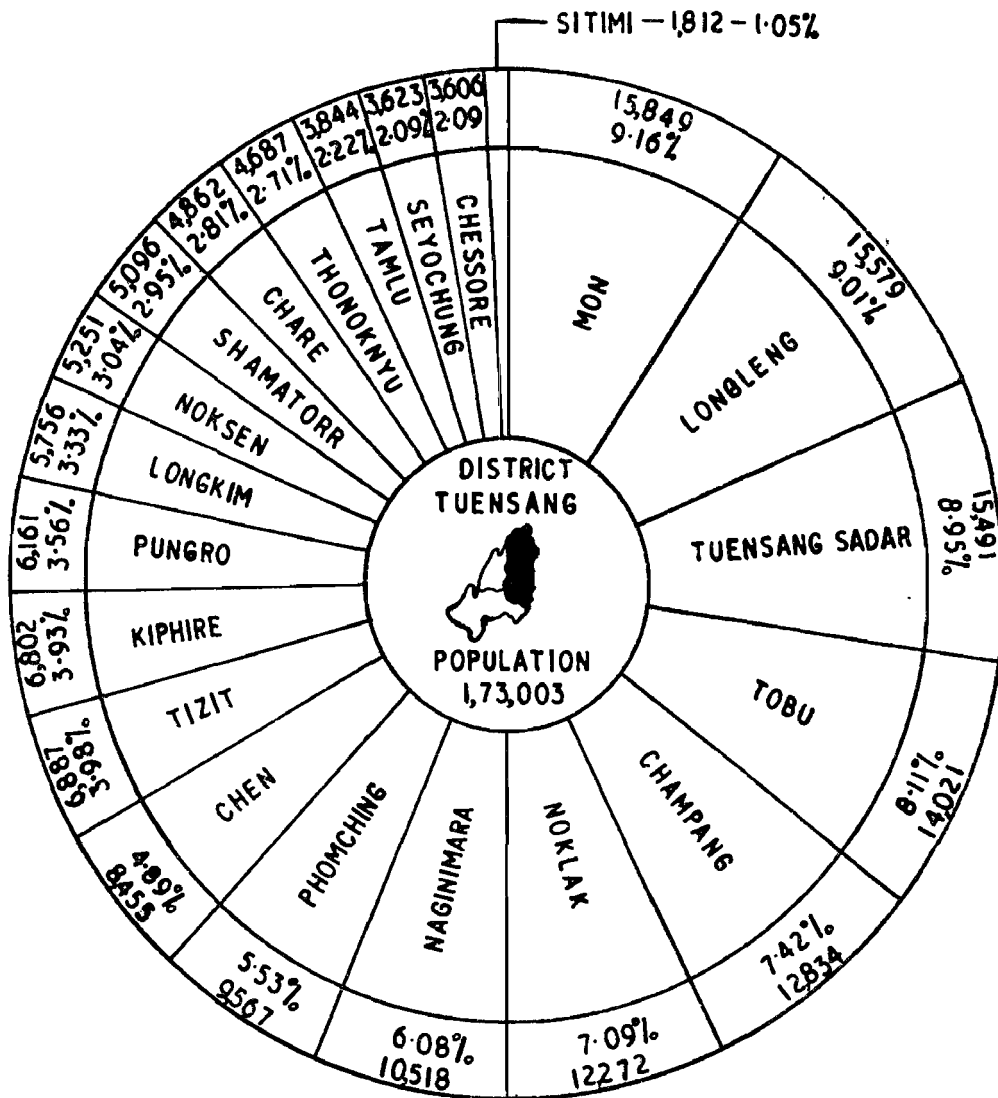
Workers

94,386 persons or 54.56 percent of the total population of the district are workers. Out of the total workers 89.30 percent are agriculturists.

Non-workers

Non-workers form 45.44 percent of the total population of the district.

CHART SHOWING THE CIRCLEWISE DISTRIBUTION OF POPULATION, 1971 DISTRICT-TUENSANG



LITERACY RATES, 1971

DISTRICT-TUENSANG

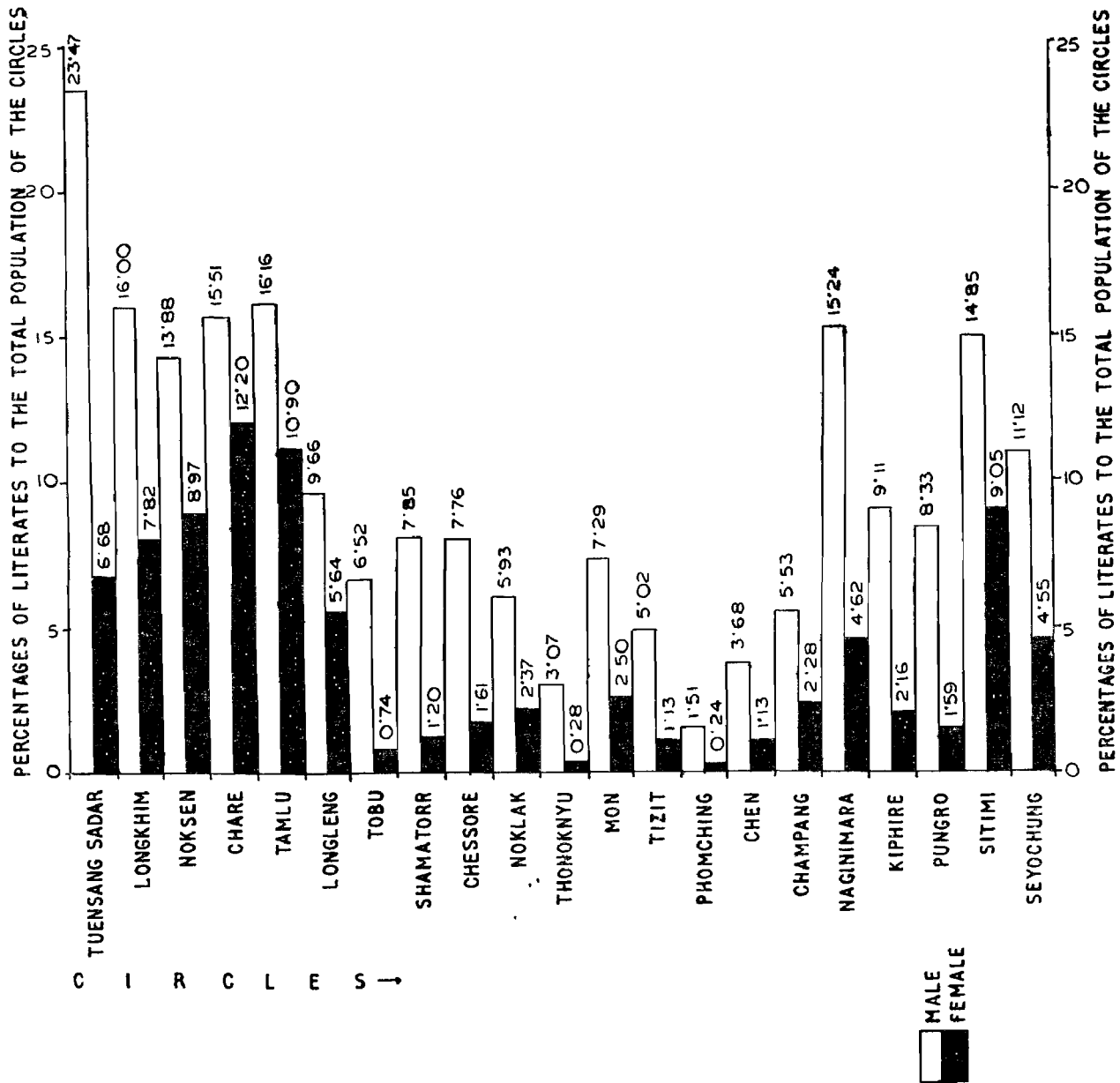
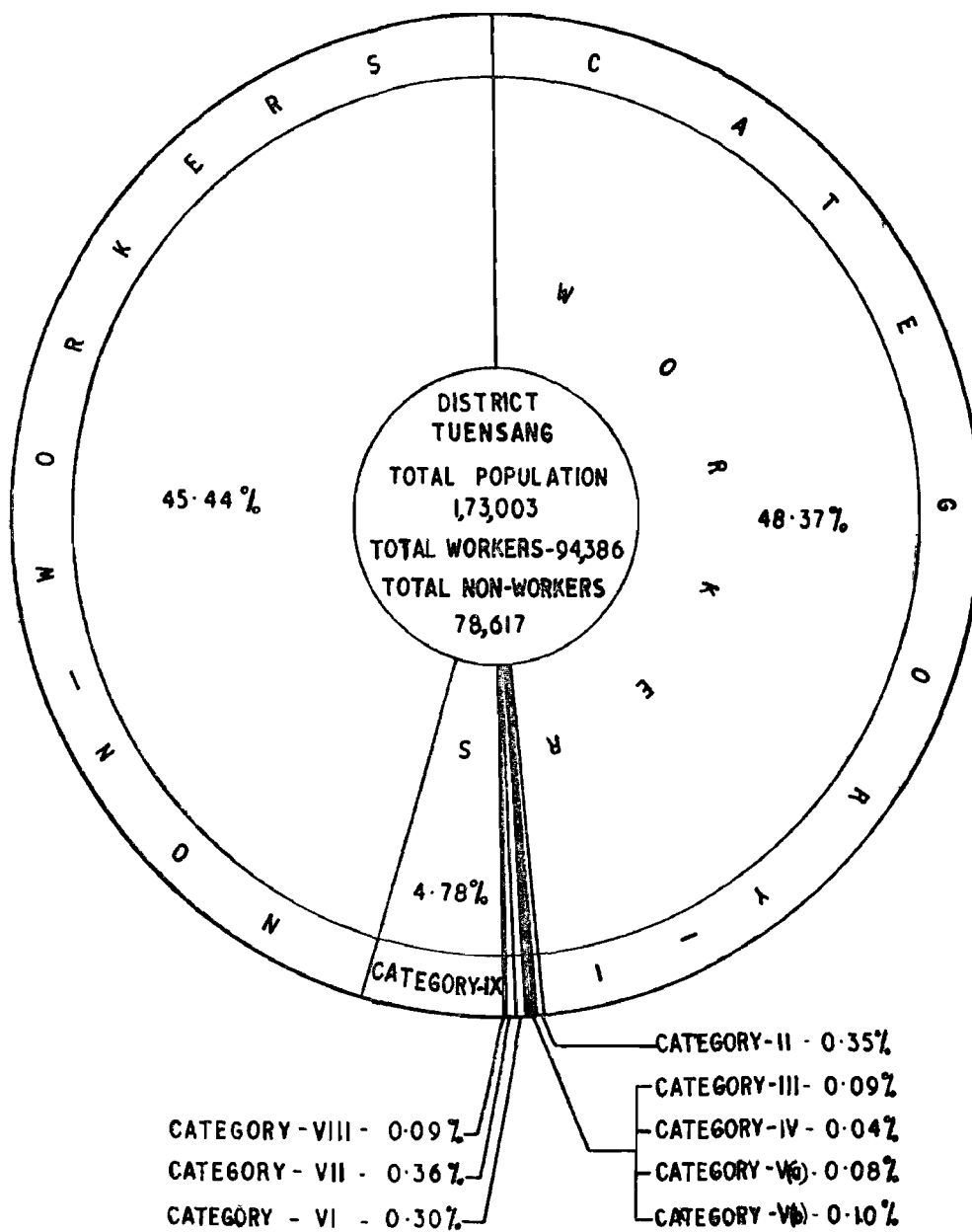


CHART SHOWING THE PERCENTAGES OF DIFFERENT CATEGORIES OF WORKERS & NON WORKERS, 1971 DISTRICT-TUENSANG



**PRIMARY
CENSUS ABSTRACT**

STATE PRIMARY

Sl. No.	District/Circle	Total Rural Urban	Area in Sq. Kms.	Occupied Residential Houses	No. of Households	Total Population (including Institutional and Houseless) persons.			Scheduled Castes		
						P	M	F	P	M	F
1	2	3	4	5	6	7	8	9	10	11	12
	TUENSANG	T(R)	5,466.0	33,294	33,315	173,003	90,695	82,305
1	Tuensang Sadar	T(R)	N.A.	3,147	3,147	15,491	8,968	6,523
2	Longkhim	T(R)	N.A.	1,047	1,047	5,756	3,028	2,728
3	Noksen	T(R)	N.A.	915	915	5,251	2,592	2,659
4	Chare	T(R)	N.A.	898	898	4,862	2,519	2,343
5	Tamlu	T(R)	N.A.	728	728	8,844	2,059	1,785
6	Longleng	T(R)	N.A.	3,053	3,053	15,579	8,108	7,471
7	Tobu	T(R)	N.A.	2,940	2,940	14,021	7,009	7,012
8	Shamatorr	T(R)	N.A.	1,152	1,152	5,096	2,591	2,505
9	Chessore	T(R)	N.A.	824	824	3,606	1,778	1,828
10	Noklak	T(R)	N.A.	2,390	2,890	12,272	6,432	5,840
11	Thonoknyu	T(R)	N.A.	1,118	1,118	4,687	2,440	2,247
12	Mon	T(R)	N.A.	2,639	2,640	15,849	8,451	7,398
13	Tizit	T(R)	N.A.	1,068	1,077	6,887	3,733	3,154
14	Phomching	T(R)	N.A.	1,197	1,197	9,567	4,915	4,652
15	Chen	T(R)	N.A.	1,313	1,313	8,485	4,372	4,113
16	Champang	T(R)	N.A.	2,434	2,436	12,834	6,605	6,229
17	Naginimara	T(R)	N.A.	1,744	1,753	10,518	5,973	4,545
18	Kiphire	T(R)	N.A.	1,665	1,665	6,802	3,401	3,401
19	Pungro	T(R)	N.A.	1,382	1,382	6,161	3,086	3,075
20	Sitimi	T(R)	N.A.	387	387	1,812	860	952
21	Seyochung	T(R)	N.A.	773	773	3,623	1,775	1,848

CENSUS ABSTRACT

Scheduled Tribes			Literate and Educated Persons			Total Workers (I-IX)			WORKERS					
									I Cultivators			II Agricultural Labourers		
P	M	F	P	M	F	P	M	F	P	M	F	P	M	F
13	14	15	16	17	18	19	20	21	22	23	24	25	26	27
163,834	83,984	79,900	23,027	16,707	6,320	94,386	54,081	40,305	83,687	43,958	39,729	602	351	251
11,920	6,339	5,581	4,670	3,635	1,035	6,508	5,597	911	2,935	2,138	797	5	3	2
5,519	2,836	2,683	1,371	921	450	2,747	1,510	1,237	2,370	1,156	1,214	20	19	1
5,163	2,515	2,648	1,200	729	471	1,574	1,209	365	1,391	1,037	354
4,785	2,462	2,323	1,347	754	593	1,216	1,051	165	1,000	844	156	8	5	3
3,215	1,689	1,526	1,040	621	419	1,407	883	524	1,280	773	507	23	15	8
15,422	7,995	7,427	2,384	1,505	879	7,172	4,134	3,038	6,796	3,797	2,999	29	20	9
13,961	6,962	6,999	1,018	914	104	8,296	4,653	3,641	8,049	4,413	3,636	10	6	4
5,005	2,519	2,486	461	400	61	3,708	1,865	1,841	3,514	1,687	1,827	1	1	...
3,584	1,757	1,827	338	280	58	2,170	1,038	1,132	2,011	914	1,097	42	9	33
12,180	6,356	5,824	1,019	728	291	7,656	4,007	3,649	7,426	3,788	3,638	12	9	3
4,676	2,431	2,245	157	144	13	3,228	1,676	1,552	3,041	1,494	1,547
15,079	7,913	7,166	1,552	1,156	396	9,795	5,414	4,381	8,947	4,606	4,341	16	14	2
6,611	3,504	3,107	424	346	78	3,879	2,399	1,480	3,559	2,094	1,465	82	69	13
9,507	4,858	4,649	167	144	23	5,674	2,988	2,686	5,412	2,726	2,686	1	1	...
8,432	4,320	4,112	408	312	96	5,493	2,840	2,653	5,399	2,746	2,653
12,748	6,528	6,220	1,003	710	293	7,218	3,989	3,229	7,001	3,802	3,199	38	12	26
7,810	3,975	3,835	2,089	1,603	486	5,949	3,738	2,211	3,858	1,778	2,080	258	156	102
6,658	3,286	3,372	767	620	147	4,130	1,993	2,137	3,707	1,612	2,095	28	4	24
6,143	3,071	3,072	611	513	98	3,736	1,780	1,956	3,334	1,383	1,951	3	1	2
1,803	852	951	433	269	164	906	394	512	819	332	487	26	7	19
3,613	1,766	1,847	568	403	165	1,926	921	1,005	1,838	838	1,000

STATE PRIMARY

Sl. No.	District/Circle	Total Rural Urban	WORKERS - Contd.														
			III Livestock, Forestry, Fishing, Hunting & Plantations, Orchards and allied activities			IV Mining and Quarrying			V Manufacturing, Processing Servicing & Repairs						VI Construction		
									(a) Household Industry			(b) Other than household Industry					
			P	M	F	P	M	F	P	M	F	P	M	F	P	M	F
1	2	3	28	29	30	31	32	33	34	35	36	37	38	39	40	41	42
	TUENSANG	T(R)	148	143	5	73	63	5	133	131	2	163	160	3	527	527	...
1	Tuensang Sadar	T(R)	20	20	30	29	1	93	91	2	119	119	...
2	Longkhim	T(R)	1	1	5	5	...	5	5	...	18	18	...
3	Noksen	T(R)	3	3	7	7	4	4	...
4	Chare	T(R)	6	6	9	9	...	14	14	...
5	Tamlu	T(R)	3	3	6	6	...
6	Longleng	T(R)	10	10	4	4	...	4	4	...	23	23	...
7	Tobu	T(R)	7	7	...	2	2	...	15	15	...
8	Shamatorr	T(R)	1	1	9	9	...	3	3	...	18	18	...
9	Chessore	T(R)	3	3	7	7	...	1	1	...	5	5	...
10	Noklak	T(R)	3	3	6	6	...	6	6	...	20	20	...
11	Thonoknyu	T(R)	3	3	2	2
12	Mon	T(R)	6	6	9	9	...	11	11	...	101	101	...
13	Tizit	T(R)	4	4	32	32	...
14	Phomching	T(R)	1	1	18	18	6	6	...
15	Chen	T(R)	4	4	1	1
16	Champang	T(R)	4	4	...	23	23	...
17	Naginimara	T(R)	71	66	5	73	68	5	24	23	1	17	16	1	78	78	...
18	Kiphire	T(R)	8	8	6	6	...	42	42	...
19	Pungro	T(R)	4	4
20	Sitimi	T(R)	1	1	1	1	...
21	Seyochung	T(R)	2	2	2	2	...

CENSUS ABSTRACT - Concl'd.

WORKERS - Concl'd.												K		
VII Trade and Commerce			VIII Transport Storage and Communications			IX Other Services			Non-workers					
P	M	F	P	M	F	P	M	F	P	M	F			
43	44	45	46	47	48	49	50	51	52	53	54			
624	623	1	155	155	...	8,274	7,965	309	78,617	36,614	42,003			
257	256	1	72	72	...	2,977	2,869	108	8,983	3,371	5,612			
75	75	...	1	1	...	252	230	22	3,009	1,518	1,491			
6	6	...	3	3	...	160	149	11	3,677	1,383	2,294			
13	13	...	7	7	...	159	153	6	3,646	1,463	2,178			
1	1	...	1	1	...	93	84	9	2,437	1,176	1,261			
35	35	...	5	5	...	266	236	30	8,407	3,974	4,433			
8	8	205	204	1	5,725	2,354	3,371			
17	17	143	129	14	1,390	726	664			
3	3	98	96	2	1,436	740	696			
25	25	158	150	8	4,616	2,425	2,191			
1	1	181	176	5	1,459	764	695			
79	79	...	14	14	...	612	574	38	6,054	3,037	3,017			
2	2	...	6	6	...	194	192	2	3,008	1,334	1,674			
2	2	234	234	...	3,893	1,927	1,966			
5	5	84	84	...	2,992	1,532	1,460			
3	3	...	2	2	...	147	143	4	5,616	2,616	3,000			
60	60	...	38	38	...	1,472	1,455	17	4,569	2,235	2,334			
29	29	...	6	6	...	304	286	18	2,672	1,408	1,264			
2	2	393	390	3	2,425	1,306	1,119			
...	59	53	6	906	466	440			
1	1	83	78	5	1,697	854	843			

NAGALAND TUENSANG SADAR CIRCLE

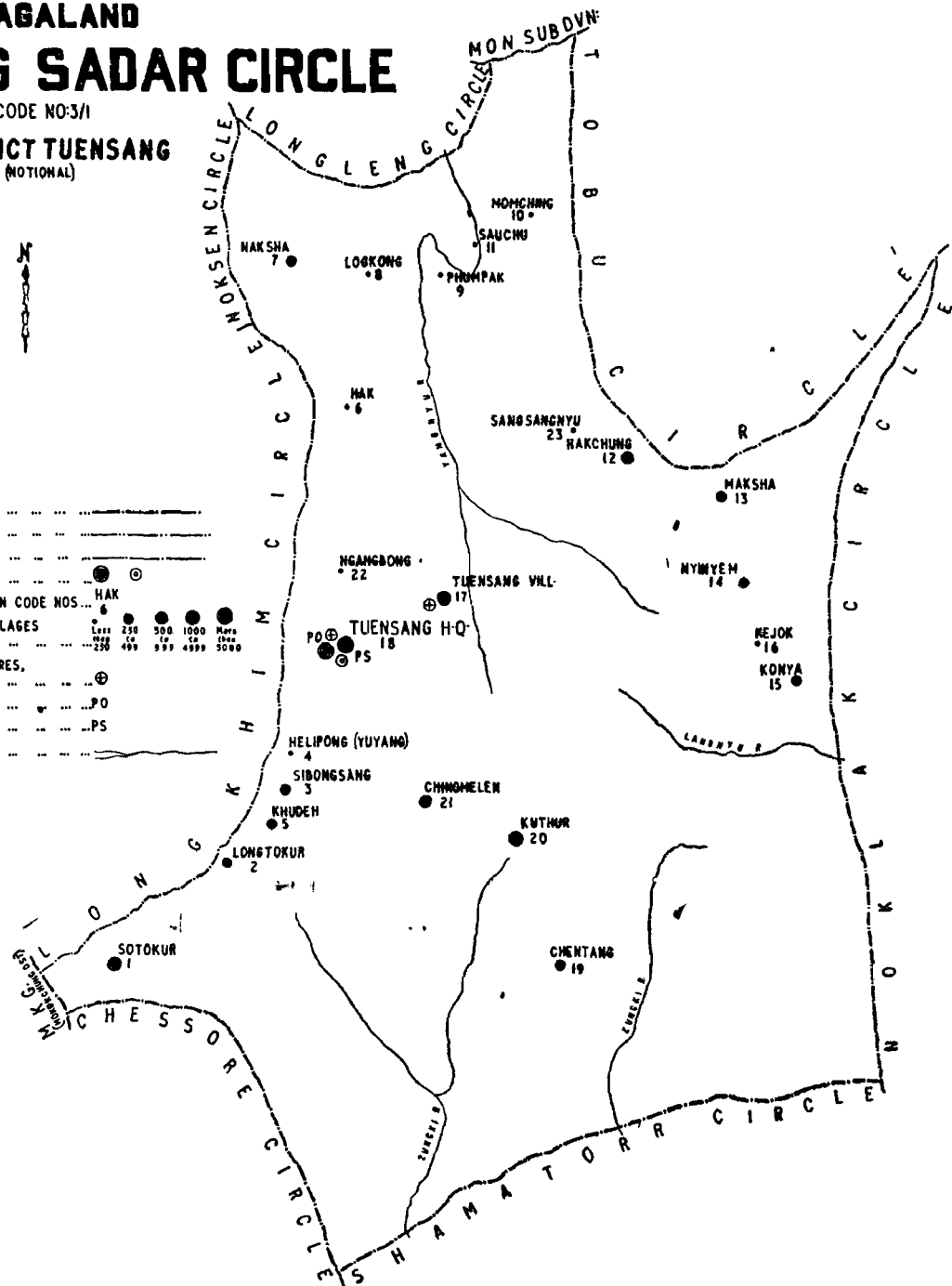
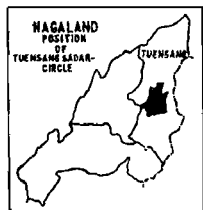
CODE NO:3/1

DISTRICT TUENSANG
(NOTIONAL)



I N D E X

BOUNDARY, DISTRICT	---
" SUB-DIVISION	---
" CIRCLE	---
HEAD QUARTER, DISTRICT, CIRCLE	● ⊙
NAMES OF VILLAGES WITH LOCATION CODE NOS.	HAK
SYMBOLIC REPRESENTATION OF VILLAGES IN THE FOLLOWING CATEGORIES	●
HOSPITALS, PRIMARY HEALTH CENTRES, DISPENSARIES, ETC.	⊕
POST OFFICES	PO
POLICE STATIONS	PS
RIVERS & STREAMS	---



ALPHABETICAL LIST OF VILLAGES

Circle—TUENSANG SADAR 3/1

Sl. No.	Name of the village	Location Code No.
1	2	3
1.	Chentang	19
2.	Chingmelen	21
3.	Hak	6
4.	Hakchung	12
5.	Helipong	4
6.	Kejok	16
7.	Khudeh	5
8.	Konya	15
9.	Kuthur	20
10.	Logkong	8
11.	Longtokur	2
12.	Maksha	13
13.	Momching	10
14.	Naksha	7
15.	Ngangbong	22
16.	Nyinyem	14
17.	Phumpak	9
18.	Sangsangnyu	23
19.	Sauchu	11
20.	Sibongsang	3
21.	Sotokur	1
22.	Tuensang H. Q.	18
23.	Tuensang Village	17

**VILLAGEWISE PRIMARY
TUENSANG SADAR**

Location Code No.	Name of the village/town/ward/urban enumerators' block	Area of village in hectares & of town/ward in Kms ²	Occupied Residential Houses	No. of Households	Total Population (including Institutional & Houseless population)			Scheduled Castes		Scheduled Tribes		Literate and Educated Persons		Total Workers (I-IX)		I Cultivators	
					P	M	F	M	F	M	F	M	F	M	F		
1	2	3	4	5	6	7	8	9	10	11	12	13	14	15	16	17	18
3/1	TUENSANG SADAR CIRCLE	N.A.	3,147	3,147	15,491	8,968	6,523	6,337	5,581	3,635	1,035	5,597	911	2,138	797
1	Sotokur ✓ <i>SOTO</i>	N.A.	231	231	1,202	587	615	585	615	60	23	517	33	487	33
2	Longtokur ✓ <i>SOTO</i>	N.A.	61	61	325	163	162	163	162	35	14	103	1	82	...
3	Sibongsang ✓ <i>SOTO</i>	N.A.	46	46	261	120	141	120	141	13	8	60	80	56	79
4	Helipong ✓ <i>SOTOKUR</i>	N.A.	35	35	204	100	104	100	104	32	12	35	3	29	3
5	Khudeh ✓	N.A.	44	44	270	131	139	131	139	22	23	61	16	55	16
6	Hak ✓ <i>NGOON</i>	N.A.	29	29	166	80	86	80	86	18	19	39	11	34	11
7	Naksha ✓ <i>NGO</i>	N.A.	55	55	257	129	128	129	128	27	11	60	67	28	67
8	Logkong ✓ <i>NGO</i>	N.A.	23	23	122	50	72	50	72	13	8	25	14	19	14
9	Bhumpak ✓ <i>NGOONCHUNGI</i>	N.A.	23	23	113	60	53	60	53	20	11	26	6	21	6
10	Momching ✓ <i>NGO</i>	N.A.	25	25	135	74	61	74	61	13	4	33	14	33	14
11	Sauchu ✓ <i>NGOON</i>	N.A.	26	26	145	73	72	73	72	12	4	37	12	36	12
12	Hakchung ✓ <i>SANHSANWANG</i>	N.A.	139	139	637	316	321	314	321	43	27	173	186	160	186
13	Maksha ✓ <i>SAN</i>	N.A.	62	62	285	147	138	147	138	15	9	69	4	33	3
14	Nyinyem ✓ <i>SAN</i>	N.A.	51	51	272	128	144	128	144	12	5	68	5	36	5
16	Konya ✓ <i>SAN</i>	N.A.	60	60	337	157	180	157	180	19	12	89	50	58	50
16	Kejok ✓ <i>SAN</i>	N.A.	39	39	198	103	95	103	95	10	1	78	34	78	34
17	Tuensang Village ✓	N.A.	381	381	1,440	742	698	740	698	97	33	460	119	401	118
18	Tuensang H.Q. ✓	N.A.	1,381	1,381	6,978	4,662	2,316	2,050	1,375	2,934	707	3,180	131	175	24
19	Chentang ✓ <i>SAN</i>	N.A.	52	52	261	143	118	143	118	20	4	75	68	41	68
20	Kuthur ✓ <i>SOTOKUR</i>	N.A.	200	200	1,044	540	504	537	503	107	51	202	2	133	...
21	Chingmelen ✓ <i>SOT</i>	N.A.	102	102	506	270	236	270	236	45	20	113	3	80	3
22	Ngangbong ✓	N.A.	55	55	220	123	97	123	97	18	7	66	52	62	51
23	Sangsangnyu ✓ <i>SAN</i>	N.A.	27	27	113	70	43	62	43	50	22	28	...	1	...

CENSUS ABSTRACT

CIRCLE 3/2

WORKERS																			X Non-Workers	
II Agricultural Labourers		III Livestock, Forestry, Fishing, Hunting & Plantations, Orchards and Allied activities		IV Mining and Quarrying		V Manufacturing, Proce- ssing, Servicing and Repairs				VI Constuction		VII Trade and Commerce		VIII Transport, Storage and Communi- cations		IX Others Services		X Non- Workers		
M	F	M	F	M	F	M	F	M	F	M	F	M	F	M	F	M	F	M	F	
19	20	21	22	23	24	25	26	27	28	29	30	31	32	33	34	35	36	37	38	
3	2	20	29	1	91	2	119	...	256	1	72	...	2,869	108	3,371	5,612	
...	7	23	...	70	582	
...	...	2	2	...	1	16	1	60	161	
...	1	3	1	60	61	
1	5	...	65	101	
...	6	...	70	123	
...	5	...	41	75	
...	32	...	60	61	
...	6	...	25	58	
...	5	...	34	47	
...	41	47	
...	1	...	36	60	
...	1	...	2	10	...	143	135	
...	2	34	1	78	134	
...	32	...	60	139	
...	31	...	63	130	
...	25	61	
...	2	57	1	282	579	
1	2	14	29	1	89	2	100	...	249	1	72	...	2,451	101	1,482	2,185	
...	34	...	68	50	
...	4	...	2	63	2	338	502	
1	...	1	31	...	167	233	
...	...	1	3	1	57	45	
...	...	2	1	...	3	21	...	42	43	

NAGALAND LONGKHIM CIRCLE

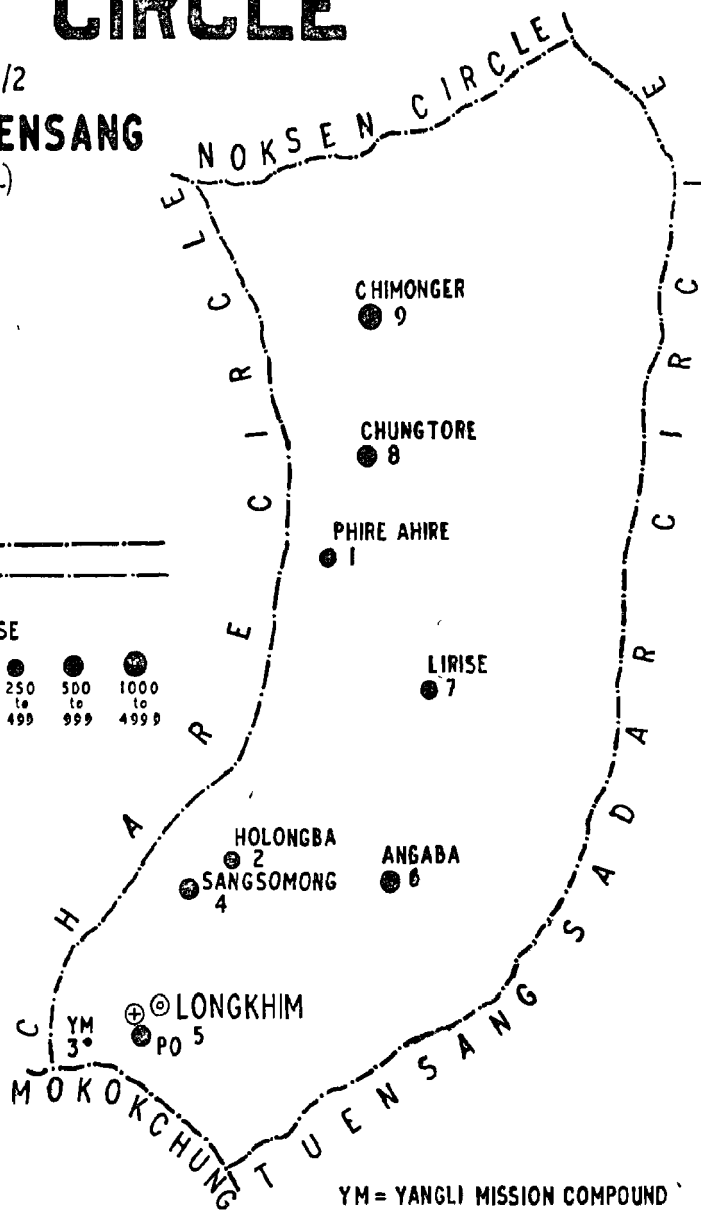
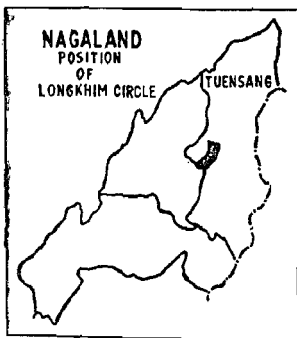
CODE NO:3/2

DISTRICT TUENSANG
(NOTIONAL)



INDEX

BOUNDARY DISTRICT...	-----		
CIRCLE	-----		
HEADQUARTER CIRCLE...	⊙		
NAMES OF VILLAGES WITH LOCATION CODE NOS...	LIRISE	7		
SYMBOLIC REPRESENTATION OF VILLAGES IN THE FOLLOWING CATEGORIES	Less than 250	250 to 499	500 to 999	1000 to 4999
HOSPITALS PRIMARY HEALTH CENTRES	⊕			
BISPENSARIES ETC...	⊕			
POST OFFICES	PO			



YM = YANGLI MISSION COMPOUND

ALPHABETICAL LIST OF VILLAGES

Circle : LONGKHIM 3/2

Sl. No.	Name of the village	Location Code No.
1		3
1.	Angaba	6
2.	Chimonger	9
3.	Chungtore	8
4.	Holongba	2
5.	Lirise	7
6.	Longkhim	5
7.	Phire Ahire	1
8.	Sangsomong	4
9.	Yangli Mission Compound	3

**VILLAGEWISE PRIMARY
LONGKHIM**

Location Code No.	Name of the village/town/ward/urban enumerators, block	Area of village in hectares & of town/ward in Kms ²	Occupied Residential Houses	No. of Households	Total Population (including Institutional & Houseless population)			Scheduled Castes		Scheduled Tribes		Literate and Educated Persons		Total Workers (1-IX)		I Cultivators	
					P	M	F	M	F	M	F	M	F	M	F		
					6	7	8	9	10	11	12	13	14	15	16	17	18
3/2	LONGKHIM CIRCLE	N.A.	1,047	1,047	5,756	3,028	2,728	2,836	2,683	921	450	1,510	1,237	1,156	1,214
1	Phire Ahire	N.A.	76	76	390	205	185	205	185	40	13	111	104	108	102
2	Holongba	N.A.	73	73	344	165	179	164	179	63	56	80	91	75	88
3	Yangli Mission Compound	N.A.	13	13	57	28	29	26	29	23	23	11	1
4	Sangsomong	N.A.	79	79	508	265	243	265	243	88	49	123	120	116	120
5	Longkhim	N.A.	173	173	899	570	329	395	285	361	107	282	31	17	18
6	Angaba	N.A.	166	166	814	407	407	406	407	39	21	230	220	222	219
7	Lirise	N.A.	60	60	399	211	188	211	188	12	5	142	129	138	127
8	Chungtore	N.A.	142	142	816	398	418	394	418	109	48	210	249	187	248
9	Chimonger	N.A.	265	265	1,529	779	750	770	749	186	128	321	292	293	292

CENSUS ABSTRACT

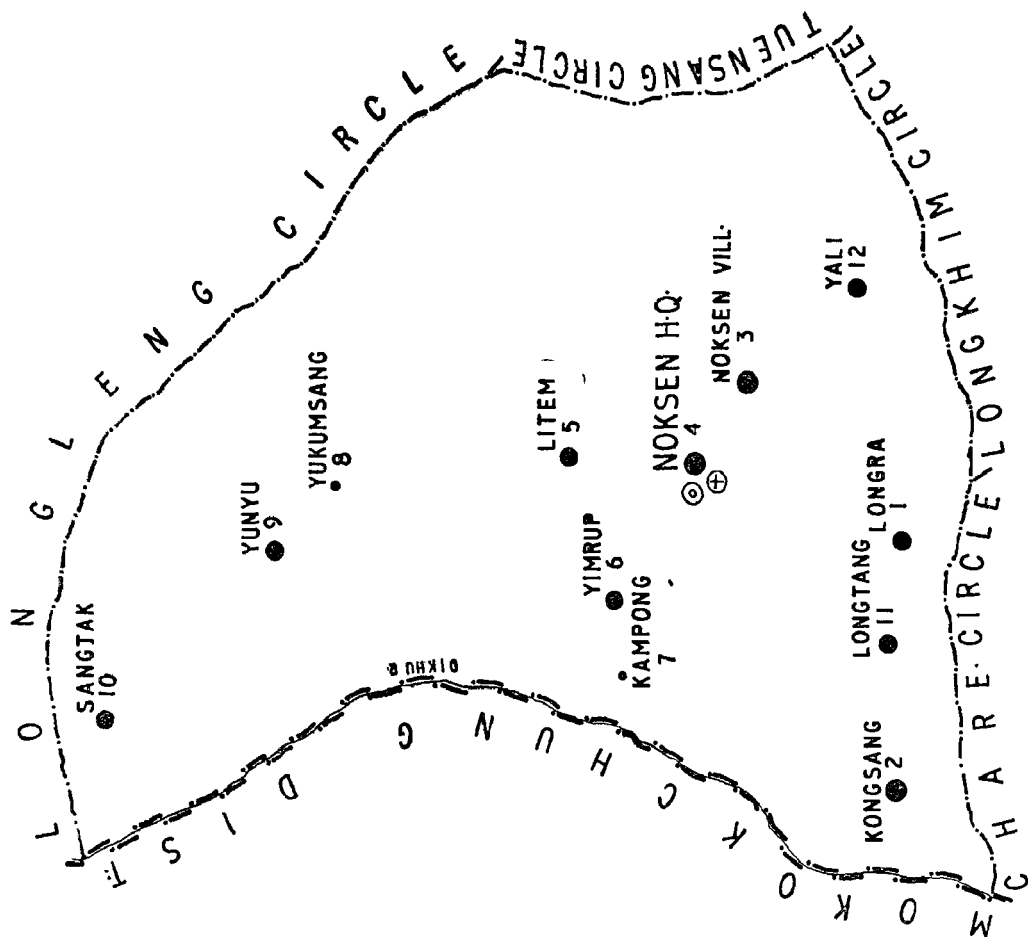
CIRCLE 3/1

WORKERS																		X Non-Workers	
II Agricultural Labourers		III Livestock, Forestry, Fishing, Hunting & Plantations, Orchards and Allied activities		IV Mining and Quarrying		V Manufacturing, Proce- ssing, Servicing and Repairs				VI Construc- tion		VII Trade and Commerce		VIII Transport, Storage and Communi- cations		IX Other Services		X Non- Workers	
						(a) Household Industry		(b) Other than Household Industry											
M	F	M	F	M	F	M	F	M	F	M	F	M	F	M	F	M	F	M	F
19	20	21	22	23	24	25	26	27	28	29	30	31	32	33	34	35	36	37	38
19	1	1	5	...	5	...	18	...	75	...	1	...	230	22	1,518	1,491
...	3	2	94	81
...	5	3	85	88
...	11	1	17	28
...	7	...	142	123
19	1	5	...	5	...	16	...	74	...	1	...	145	12	288	298
...	8	1	177	187
...	1	3	2	69	59
...	...	1	22	1	188	169
...	1	...	1	26	...	458	458

NAGALAND NOKSEN CIRCLE

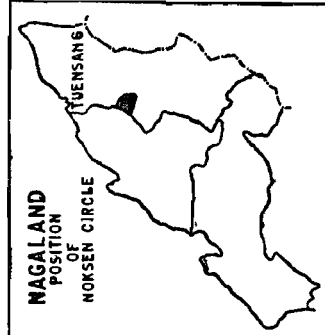
CODE NO:3/3

DISTRICT TUENSANG (NOTIONAL)



INDEX

BOUNDARY, DISTRICT...	---
" " CIRCLE	---
HEAD QUARTER, CIRCLE	⊙
NAMES OF VILLAGES WITH LOCATION CODE NOS...	LITEM 5
SYMBOLIC REPRESENTATION OF VILLAGES IN THE FOLLOWING CATEGORIES...	<ul style="list-style-type: none"> • Less than 250 ⊙ 250 to 499 ⊕ 500 to 999 ⊖ 1000 to 4999
HOSPITALS, PRIMARY HEALTH CENTRES, DISPENSARIES, ETC	⊕
RIVERS & STREAMS	---



ALPHABETICAL LIST OF VILLAGES

Circle : NOKSEN 3/3

Sl. No.	Name of the village	Location Code No.
1	2	3
1.	Kampong	7
2.	Kongsang	2
3.	Litem	5
4.	Longra	1
5.	Longtang	11
6.	Noksen Village	3
7.	Noksen H. Q.	4
8.	Sargtak	10
9.	Yali	12
10.	Yimrup	6
11.	Yukumsang	8
12.	Yunyu	9

**VILLAGEWISE PRIMARY
NOKSEN**

Location Code No.	Name of the village/town/ward/urban enumerators' block	Area of village in hectares & of town/ward in Kms ²	Occ- upied Resi- dential Hous- es	No' of Hous- eholds	Total Population (including Institutional & Houseless population)			Scheduled Castes		Scheduled Tribes		Literate and Edu- cated Persons		Total Workers (1-IX)		I Cultivatrs	
					P	M	F	M	F	M	F	M	F	M	F	M	F
1	2	3	4	5	6	7	8	9	10	11	12	13	14	15	16	17	18
3/3	NOKSEN CIRCLE	N.A.	915	915	5,251	2,592	2,659	2,515	2,648	729	471	1,209	365	1,037	354
1	Longra	N.A.	69	69	414	190	224	188	224	61	56	94	39	89	38
2	Kongsang	N.A.	155	155	903	414	459	441	459	133	62	173	5	164	3
3	Noksan Vill.	N.A.	132	132	839	404	435	404	435	89	81	206	21	202	19
5	Noksen. H. Q	N.A.	105	105	508	316	192	247	181	150	57	172	5	48	2
5	Litem	N.A.	79	79	405	189	216	188	216	53	41	100	61	94	60
6	Yimrup	N.A.	77	77	431	241	240	240	240	52	30	83	8	75	8
7	Kampong	N.A.	22	22	120	53	67	53	67	16	11	24	...	24	...
8	Yukumsang	N.A.	4	4	7	5	2	4	2	3	...	3
9	Yunyu	N.A.	65	65	404	194	210	194	210	79	72	88	4	86	4
10	Sangtak	N.A.	82	82	465	215	250	215	250	29	19	86	6	83	6
11	Longtang	N.A.	52	52	267	120	147	120	147	42	31	66	88	60	87
12	Yali	N.A.	73	73	438	221	217	221	217	22	11	114	128	112	127

CENSUS ABSTRACT

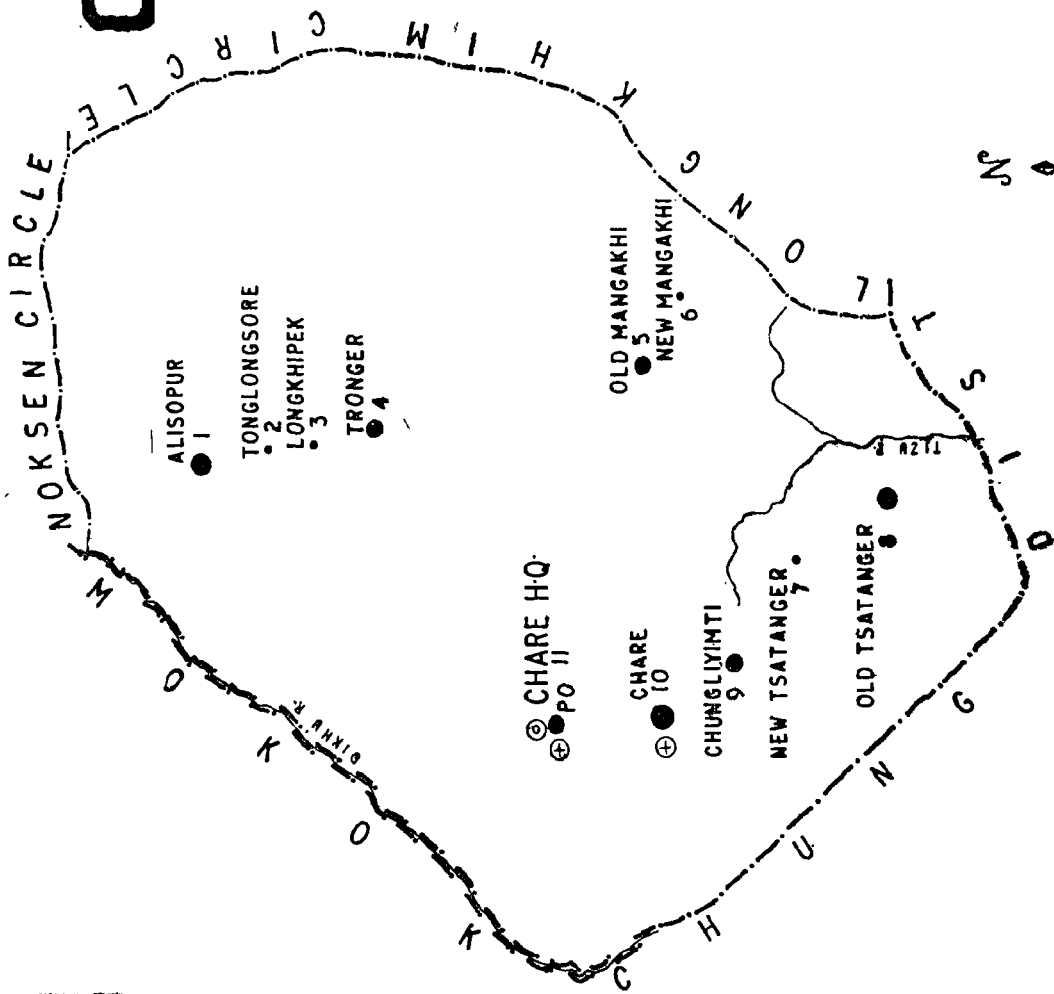
CIRCLE 3/3

WORKERS																			
II Agricultural Labourers		III Livestock, Forestry, Fishing, Hunting & Plantations, Orchards and Allied activities		IV Mining and Quarrying		V Manufacturing, Proce- ssing, Servicing and Repairs				VI Construc- tion		VII Trade and Commerce		VIII Transport Storage and Com- munica- tions		IX Others Services		X Non- Workers	
						(a) Household Industry		(b) Other than Household Industry											
M	F	M	F	M	F	M	F	M	F	M	F	M	F	M	F	M	F	M	F
19	20	21	22	23	24	25	26	27	28	29	30	31	32	33	34	35	36	37	38
...	...	3	7	4	...	6	...	3	...	149	11	1,383	2,294
...	5	1	96	185
...	9	2	271	454
...	4	2	198	414
...	...	3	7	2	3	...	103	3	144	187
...	2	...	6	4	1	89	155
...	8	...	158	232
...	29	67
...	3	...	2	2
...	2	...	106	206
...	3	...	129	244
...	6	1	54	59
...	2	1	107	89

NAGALAND CHARE CIRCLE

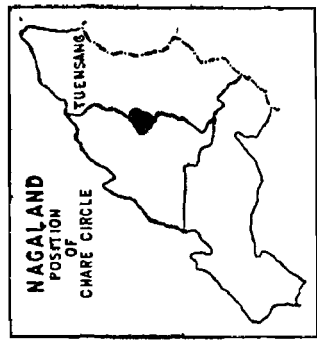
CODE NO:3/4

DISTRICT TUENSANG
(NOTIONAL)



I N D E X

BOUNDARY, DISTRICT	---
"	---
CIRCLE	---
HEAD QUARTER, CIRCLE	④
NAMES OF VILLAGES WITH LOCATION CODE NOS	4
SYMBOLIC REPRESENTATION OF VILLAGES IN THE FOLLOWING CATEGORIES	Less than 250 250 to 499 500 to 999 1000 to 4999
HOSPITALS, PRIMARY HEALTH CENTRES, DISPENSARIES, ETC	⊕
POST OFFICES	PO
RIVERS & STREAMS	---



ALPHABETICAL LIST OF VILLAGES

Circle : CHARE 3/4

S1. No.	Name of the village	Location Code No.
1	2	3
1.	Alisopur	1
2.	Chare	10
3.	Chare H.Q.	11
4.	Chungliyimti	9
5.	Longkhipek	3
6.	New Mongakhi	6
7.	Old Mongakhi	5
8.	New Tsatanger	7
9.	Old Tsatanger	8
10.	Tronger	4
11.	Tonglongsore	2

**VILLAGEWISE PRIMARY
CHARE**

Location Code No.	Name of the village/town/ward/urban enumerators' block	Area of village in hectares & of town/ward in Kms ²	Occupied Residential Houses	No. of Households	Total Population (including Institutional & Houseless population)			Scheduled Castes		Scheduled Tribes		Literate and Educated Persons		Total Workes (I-IX)		I Cultivators	
					P	M	F	M	F	M	F	M	F	M	F	M	F
1	2	3	4	5	6	7	8	9	10	11	12	13	14	15	16	17	18
3/4 CHARE CIRCLE		N.A.	898	898	4,862	2,519	2,343	2,462	2,323	754	593	1,051	165	844	156
1	Alisopur	N.A.	120	120	721	372	349	372	349	77	32	124	24	116	23
2	Tonglongsore	N.A.	7	7	16	11	5	10	5	10	3	8	1
3	Longkhipek	N.A.	35	35	230	120	110	120	110	32	25	34	1	28	1
4	Trongger	N.A.	78	78	410	202	208	200	203	43	68	85	4	77	4
5	Old Mangakhi	N.A.	80	80	329	170	159	165	159	42	22	68	4	54	4
6	New Mangakhi	N.A.	28	28	122	51	71	51	71	3	29	5	28	5	
7	New Tsatanger	N.A.	36	36	183	95	88	95	88	47	31	48	2	44	...
8	Old Tsatanger	N.A.	142	142	799	385	414	383	414	103	75	176	61	165	60
9	Chungliyimti	N.A.	53	53	356	176	180	174	180	64	48	50	1	41	1
10	Chare	N.A.	220	220	1,208	661	547	661	547	192	131	276	49	261	48
11	Chare H. Q.	N.A.	99	99	488	276	212	231	197	139	155	153	13	30	10

CENSUS ABSTRACT

CIRCLE 3/4

WORKERS																		X Non-Workers	
II Agricultural Labourers		III Livestock, Forestry, Fishing, Hunting & Plantations, Orchards and Allied activities		IV Mining and Quarrying		V Manufacturing, Proces- sing, Servicing and Repairs				VI Construc- tion		VII Trade and Commerce		VIII Transport, Storage and Comm- unications		IX Other Services		X Non- Workers	
						(a) Household Industry		(b) Other than Household Industry											
M	F	M	F	M	F	M	F	M	F	M	F	M	F	M	F	M	F	M	F
19	20	21	22	23	24	25	26	27	28	29	30	31	32	33	34	35	36	37	38
5	3	9	...	14	...	13	...	7	...	153	6	1,468	2,178
...	1	7	1	248	325
...	8	1	3	4
...	6	...	86	109
...	...	1	1	...	2	4	...	117	204
1	4	...	1	8	...	102	155
...	1	...	22	66
...	2	4	...	47	86
3	1	1	1	...	6	...	209	353
...	9	...	126	179
...	2	1	...	12	1	385	498
1	...	5	6	...	7	...	11	...	5	...	88	3	123	199

ALPHABETICAL LIST OF VILLAGES

Circle : TAMLU 3/5

Sl. No.	Name of the village	Location Code No.
1.	2	3
1.	Bashola (Ladaigarh)	7
2.	B/Namsang	3
3.	C/Kangching	1
4.	Ngetchungching	5
5.	Shemungching	4
6.	Tamlu Village	2
7.	Tamlu H.Q.	6

**VILLAGEWISE PRIMARY
TAMLU**

Location Code No.	Name of the village/town/ward/urban enumerators' block	Area of village in hectares & of town/ward in Kms ²	Occupied Residential Houses	No. of Households	Total Population (including Institutional and Houseless population)			Scheduled Castes		Scheduled Tribes		Literate and Educated Persons		Total Workers (I-IX)		I Cultivators	
					P	M	F	M	F	M	F	M	F	M	F		
1	2	3	4	5	6	7	8	9	10	11	12	13	14	15	16	17	18
3/5 TAMLU CIRCLE		N.A.	728	728	3,844	2,059	1,785	1,689	1,526	621	419	883	524	773	507
1	C/Kang Ching	N.A.	98	98	580	311	269	311	269	121	85	125	139	106	136
2	Tamlu Village	N.A.	184	184	1,091	567	524	567	524	166	120	255	285	227	275
3	B/Namsang	N.A.	169	169	1,043	560	483	559	481	160	101	242	77	236	77
4	Shemungching	N.A.	41	41	216	112	104	112	104	39	33	38	10	35	10
5	Ngetchungching	N.A.	17	17	81	40	41	40	41	15	16	14	3	12	3
6	Tamlu H. Q.	N.A.	59	59	230	119	111	100	106	63	51	61	5	11	1
7	Bashola (Ladaigarh)	N.A.	160	160	603	350	253	1	67	13	148	5	146	5

CENSUS ABSTRACT

CIRCLE 3/5

WORKERS																			
II Agricultural abourers		III Livestock, Forestry, Fishing, Hunting & Plan- tationss, Orchards and Allied activities		IV Mining and Quarrying		V Manufacturing Proce- ssing, Servicing and Repairs				VI Construc- tion		VII Trade and Commerce		VIII Transport, Storage and Com- munications		IX Others Services		X Non- Workers	
						(a) Household Industry		(b) Other than Houshold Industry											
M	F	M	F	M	F	M	F	M	F	M	F	M	F	M	F	M	F	M	F
19	20	21	22	23	24	25	26	27	28	29	30	31	32	33	34	35	36	37	38
15	8	3	6	...	1	...	1	...	84	9	1,176	1,261
...	19	3	186	130
15	8	13	2	312	239
...	6	...	318	406
...	3	...	74	94
...	2	...	26	38
...	...	3	6	...	1	...	1	...	39	4	58	106
...	2	...	202	248

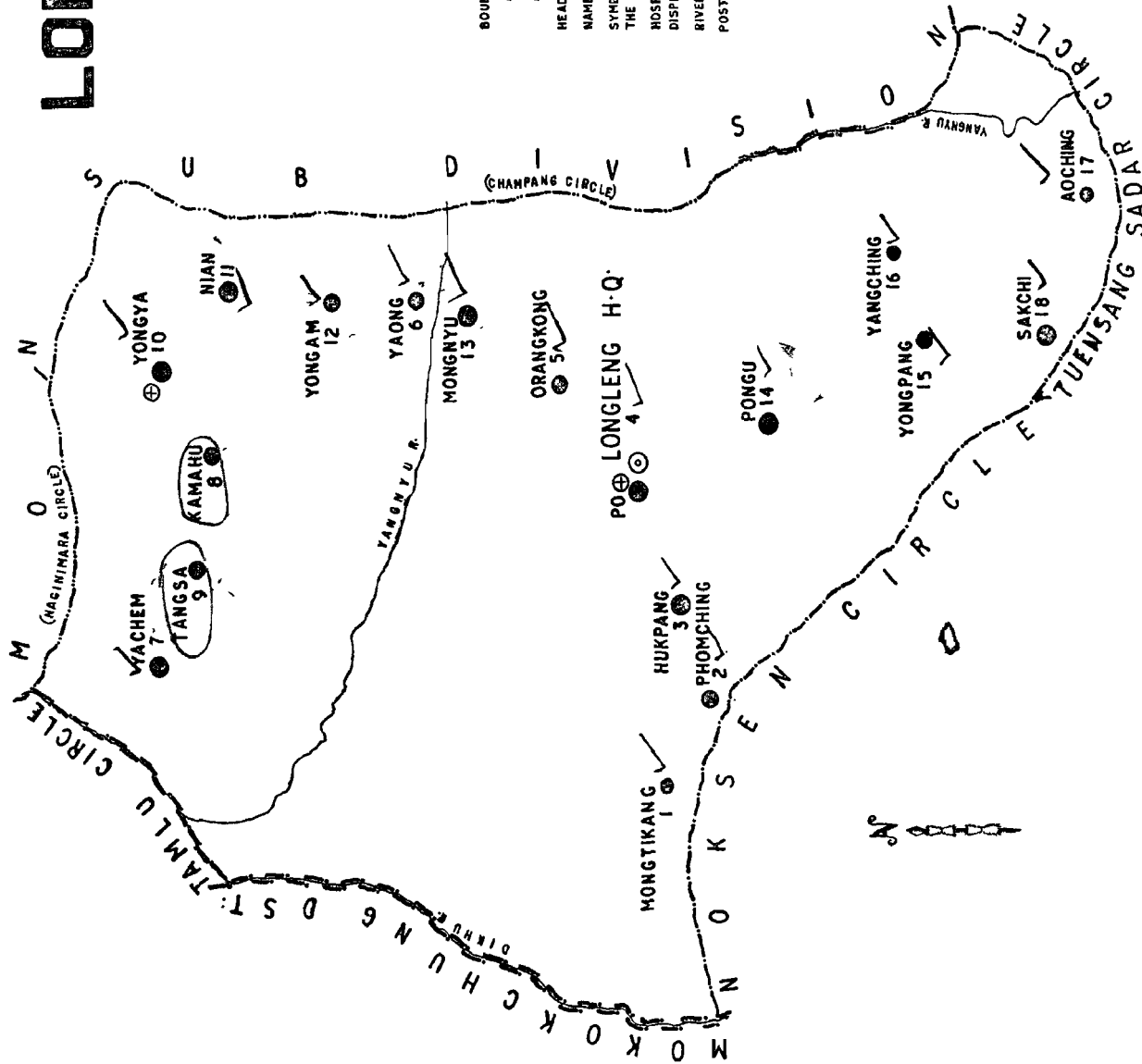
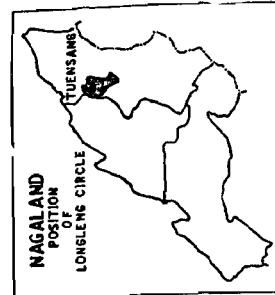
NAGALAND LONGLENG CIRCLE

CODE NO:3/6

DISTRICT TUENSANG (NOTIONAL)

I N D E X

- BOUNDARY, DISTRICT... ..
- " SUB-DIVISIONAL... ..
- " CIRCLE... ..
- HEAD QUARTER, CIRCLE... .. YAONG
- NAMES OF VILLAGES WITH LOCATION CODE NOS... .. 6
- SYMBOLIC REPRESENTATION OF VILLAGES IN THE FOLLOWING CATEGORIES... ..
 - 1000
 - 500
 - 230
 - 250
 - 499
 - 999
 - 4999
- HOSPITALS, PRIMARY HEALTH CENTRES, DISPENSARIES, ETC... ..
- RIVERS & STREAMS... ..
- POST OFFICES... .. -PO



ALPHABETICAL LIST OF VILLAGES

Circle : LONGLENG 3/6

Sl. No.	Name of the village	Location Code No.
1	2	3
1.	Aoching	17
2.	Hukpang	3
3.	Kamahu	8
4.	Longleng H. Q.	4
5.	Mongnyu	13
6.	Mongtikang	1
7.	Nian	11
8.	Orangkong	5
9.	Phomching	2
10.	Pongu	14
11.	Sakchi	18
12.	Tangsa	9
13.	Yachem	7
14.	Yangching	16
15.	Yongam	12
16.	Yaong	6
17.	Yongpang	15
18.	Yongya	10

**VILLAGEWISE PRIMARY
LONGLENG**

Location Code No.	Name of the village/town/ward/urban enumerators' block	Area of village in hectares & of town/ward in Kms ²	Occupied Residential Houses	No. of Households	Total Population (including Institutional and Houseless population)			Scheduled Castes		Scheduled Tribes		Literate and Educated Persons		Total Workers (1-IX)		I Cultivators	
					P	M	F	M	F	M	F	M	F	M	F	M	F
1	2	3	4	5	6	7	8	9	10	11	12	13	14	15	16	17	18
3/6	LONGLENG CIRCLE	N.A.	3,053	3,053	15,579	8,103	7,471	7,995	7,427	1,505	879	4,134	3,038	3,797	2,999
1	Mongtikang	N.A.	51	51	282	139	143	139	143	34	30	64	2	57	1
2	Phomching	N.A.	120	120	632	328	304	328	304	76	41	149	31	128	2
3	Hukpang	N.A.	201	201	1,147	585	562	583	562	52	27	381	134	356	126
4	Longleng H.Q.	N.A.	360	360	1,472	819	653	711	609	246	124	410	128	198	115
5	Orangkong	N.A.	160	160	765	382	383	382	383	32	21	177	21	172	21
6	Yaong	N.A.	123	123	663	350	313	350	313	49	27	170	161	170	161
7	Yachem	N.A.	246	246	1,310	674	636	672	636	73	48	326	334	312	332
8	Kamahu	N.A.	138	138	694	394	300	394	300	82	35	183	170	178	170
9	Tangsa	N.A.	123	123	697	353	344	353	344	188	139	147	175	142	173
10	Yongya	N.A.	297	297	1,425	743	682	743	682	85	40	396	349	385	347
11	Nian	N.A.	166	166	1,037	525	512	525	512	172	149	247	250	245	248
12	Yongam	N.A.	90	90	517	265	252	265	252	38	22	172	169	169	169
13	Mongnyu	N.A.	222	222	1,058	547	509	547	509	91	56	291	289	285	287
14	Pongu	N.A.	242	242	1,328	668	660	667	660	102	58	361	371	355	370
15	Yongpang	N.A.	138	138	790	422	368	422	368	60	17	191	174	186	173
16	Yangching	N.A.	65	65	397	204	193	204	193	35	6	101	100	97	99
17	Aoching	N.A.	60	60	298	153	145	153	145	31	13	75	60	69	69
18	Sakchi	N.A.	251	251	1,069	557	512	557	512	59	26	293	120	293	119

CENSUS ABSTRACT

CIRCLE 3/6

WORKERS																		X Non-Workers	
II Agricultural Labourers	III Livestock, Forestry, Fishing, Hunting & Plantations, Orchards and Allied activities		IV Mining and Quarrying		V Manufacturing, Proce- ssing, Servicing and Repairs				VI Constuction		VII Trade and Commerce		VIII Transport, Storage and Communi- cations		IX Others Services				
					a) Household Industry		b) Other than Household Industry												
M : 19 :	F : 20 :	M : 21 :	F : 22 :	M : 23 :	F : 24 :	M : 25 :	F : 26 :	M : 27 :	F : 28 :	M : 29 :	F : 30 :	M : 31 :	F : 32 :	M : 33 :	F : 34 :	M : 35 :	F : 36 :	M : 37 :	F : 38 :
20	9	10	4	...	4	...	23	...	35	...	5	...	236	30	3,974	4,433
4	1	3	...	75	141
...	2	1	20	1	179	273
14	6	11	2	204	428
2	...	7	2	...	4	...	18	...	34	...	5	...	140	13	409	525
...	5	...	205	362
...	180	152
...	...	3	1	...	1	9	2	348	302
...	5	...	211	130
...	5	2	206	169
...	2	9	2	347	333
...	2	2	278	262
...	3	...	93	83
...	6	2	256	220
...	1	5	1	307	289
...	5	1	231	194
...	4	1	103	93
...	2	4	...	78	85
...	1	264	392

ALPHABETICAL LIST OF VILLAGES

Circle : TOBU 3/7

Sl. No.	Name of the village	Location Code No.
1	2	3
1.	Bumei School Compound	8
2.	Changlangshu	9
3.	Chungnyu	13
4.	Kenchangshu	14
5.	Monakshu	7
6.	Mopong	11
7.	Pesao	6
8.	Shamnyu	3
9.	Tamkong	4
10.	Tobu H.Q. (Post)	1
11.	Tobu Village	2
12.	Ukha	10
13.	Yakshu	12
14.	Yangkhao	5
15.	Yei	16
16.	Yonghong	15

**VILLAGEWISE PRIMARY
TOBU**

Location Code No.	Name of the village/town/ward/urban enumerators' block	Area of village in hectares & of town/ward in Kms ²	Occupied Residential Houses	No. of Households	Total Population (including Institutional & Houseless population)			Scheduled Castes		Scheduled Tribes		Literate and Educated Persons		Total Workers (I-IX)		Cultivators	
					P	M	F	M	F	M	F	M	F	M	F	M	F
1	2	3	4	5	6	7	8	9	10	11	12	13	14	15	16	17	18
3/7	TOBU CIRCLE	N.A.	2,940	2,940	14,021	7,009	7,012	6,962	6,939	914	104	4,655	3,641	4,413	3,636
1	Tobu H. Q.	N.A.	120	120	507	298	209	252	196	84	27	165	67	22	67
2	Tobu Village	N.A.	273	273	1,309	666	643	665	643	599	21	370	398	329	388
3	Shamnyu	N.A.	215	215	1,067	517	550	517	550	41	15	343	368	340	368
4	Tamkong	N.A.	173	173	796	372	424	372	424	5	...	258	269	252	269
5	Yangkhao	N.A.	248	248	1,091	548	543	548	543	10	...	394	400	392	400
6	Pesao	N.A.	322	322	1,489	739	750	739	750	12	...	600	514	599	514
7	Monakshu	N.A.	352	352	1,944	973	971	973	971	27	1	582	594	573	594
8	Bumei School Compound	N.A.	2	2	2	2	2	...	1	...	2	...	1	...
9	Changlangshu	N.A.	303	303	1,513	752	761	752	761	46	20	423	411	406	408
10	Ukha	N.A.	262	262	1,138	552	586	552	586	23	11	402	161	398	161
11	Mopong	N.A.	5	5	29	13	16	13	16	3	...	6	...	2	...
12	Yakshu	N.A.	237	237	1,123	542	581	542	581	28	3	415	234	412	234
13	Chungnyu	N.A.	118	118	483	258	225	258	225	14	4	164	46	161	46
14	Kenchangshu	N.A.	120	120	581	295	286	295	286	4	1	204	99	203	97
15	Yonghong	N.A.	115	115	595	304	291	304	291	13	1	206	56	204	56
16	Yei	N.A.	75	75	354	178	176	178	176	4	...	121	34	119	34

CENSUS ABSTRACT

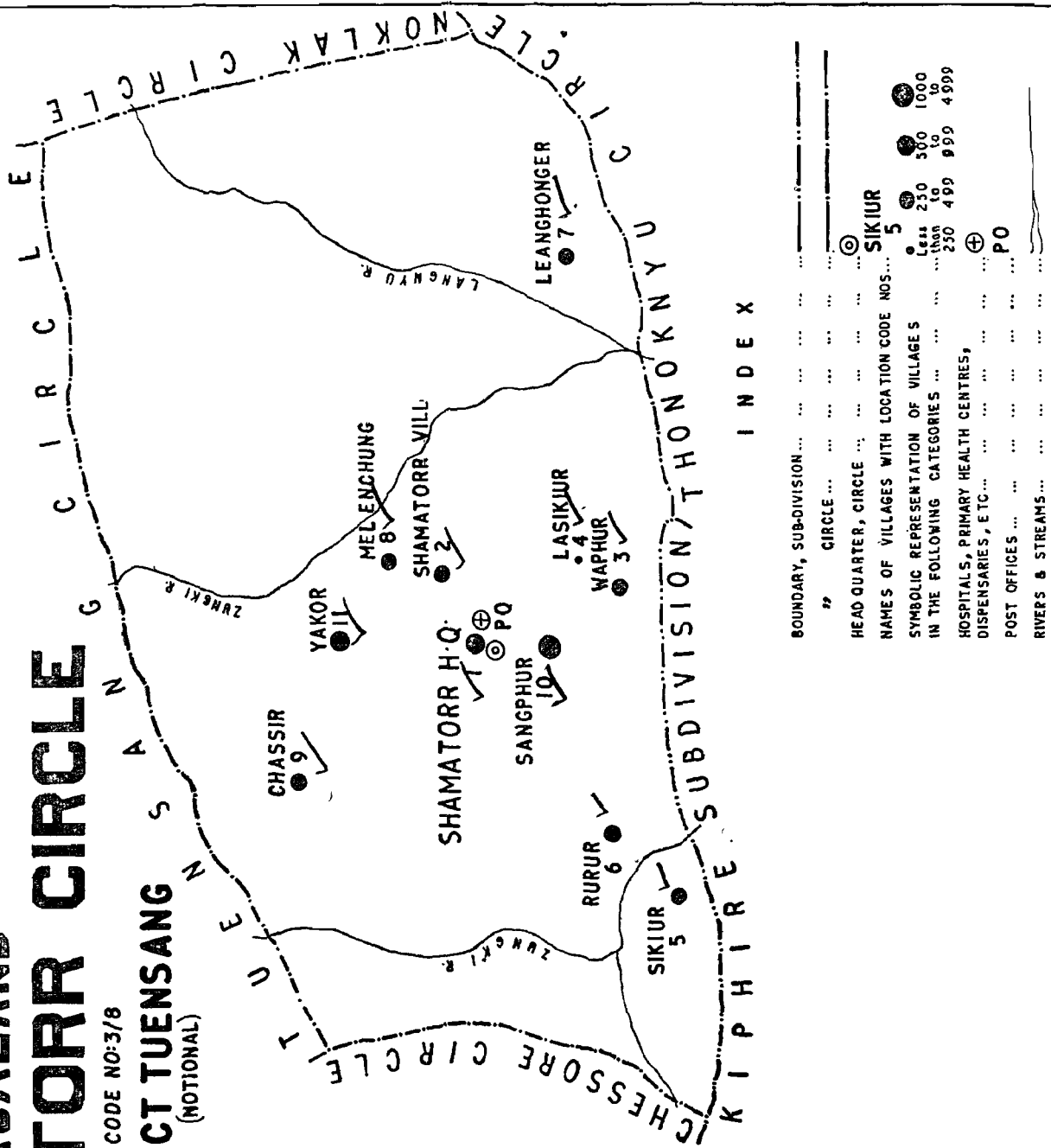
CIRCLE 3/7

WORKERS																	X Non-Workers		
II Agricultural Labourers	III Livestock, Forestry, Fishing, Hunting & Plantations, Orchards and Allied activities		IV Mining and Quarrying		V Manufacturing, Proce- ssing, Servicing and Repairs				VI Construc- tion		VII Trade and Commerce		VIII Transport, Storage and Communi- cations		IX Other Services		M	F	
					(a) Household Industry		(b) Other than Household Industry												
M	F	M	F	M	F	M	F	M	F	M	F	M	F	M	F	M	F	M	F
19	20	21	22	23	24	25	26	27	28	29	30	31	32	33	34	35	36	37	38
6	4	7	...	2	...	15	...	8	204	1	2,354	3,371
...	2	12	...	8	119	...	133	142
...	3	38	...	296	255
...	3	...	174	182
...	6	...	114	155
...	2	...	154	143
...	1	...	139	236
...	5	4	...	391	377
...	1
6	3	11	...	329	350
...	4	...	150	425
...	4	...	7	16
...	3	...	127	347
...	3	...	94	179
...	1	1	1	91	187
...	2	...	98	235
...	2	...	57	142

NAGALAND SHAMATORR CIRCLE

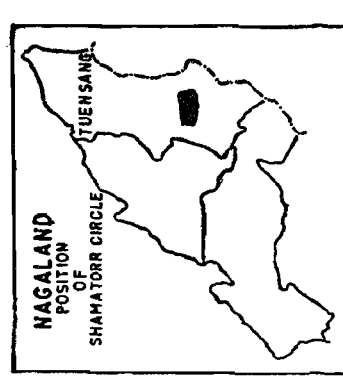
CODE NO:3/8

DISTRICT TUENSANG
(NOTIONAL)



I N D E X

BOUNDARY, SUB-DIVISION ...	---
" " CIRCLE ...	○
HEAD QUARTER, CIRCLE ...	⊙
NAMES OF VILLAGES WITH LOCATION CODE NOS. ...	5
SYMBOLIC REPRESENTATION OF VILLAGES IN THE FOLLOWING CATEGORIES ...	●
HOSPITALS, PRIMARY HEALTH CENTRES, DISPENSARIES, ETC ...	⊕
POST OFFICES ...	PO
RIVERS & STREAMS ...	—



KKQP

ALPHABETICAL LIST OF VILLAGES

Circle : SHAMATORR 3/8

S1.No.	Name of the village	Location Code No.
1	2	3
1.	Chassir	9
2.	Lasikiur	4
3.	Leanghonger	7
4.	Melenchung	8
5.	Rurur	6
6.	Sikiur	5
7.	Shamatorr H.Q.	1
8.	Shamatorr Village	2
9.	Sangphur	10
10.	Waphur	3
11.	Yahor	11

**VILLAGEWISE PRIMARY
SHAMATORR**

Location Code No.	Name of the village/town/ward/urban enumerators' block	Area of village in hectares & of town/ward in Kms ²	Occupied Residential Houses	No. of Households	Total Population (including Institutional & Houseless population)			Scheduled Castes		Scheduled Tribes		Literate and Educated Persons		Total Workes (I-IX)		I Cultivators	
					P	M	F	M	F	M	F	M	F	M	F	M	F
1	2	3	4	5	6	7	8	9	10	11	12	13	14	15	16	17	18
3/8	SHAMATORR CIRCLE	N.A.	1,152	1,152	5,096	2,591	2,505	2,519	2,486	400	61	1,865	1,841	1,687	1,827
1	Shamatorr H. Q.	N.A.	193	193	879	512	367	441	348	206	43	235	150	80	137
2	Shamatorr Village	N.A.	127	127	486	246	240	246	240	36	3	166	174	162	174
3	Waphur	N.A.	72	72	283	150	133	150	133	18	...	111	91	110	91
4	Lasikiur	N.A.	13	13	45	21	24	21	24	2	...	14	17	13	17
5	Sikiur	N.A.	97	97	380	185	195	185	195	55	10	121	134	119	134
6	Rurur	N.A.	73	73	301	136	165	136	165	3	...	88	117	86	117
7	Leanghonger	N.A.	102	102	370	186	184	186	184	26	1	153	141	149	141
8	Melenchung	N.A.	73	73	355	177	178	177	178	9	2	136	144	134	143
9	Chassir	N.A.	63	63	269	129	140	129	140	17	...	76	105	73	105
10	Sangphur	N.A.	218	218	1,095	550	545	550	545	523	507	523	507
11	Yakor	N.A.	121	121	633	299	334	298	334	28	2	242	261	238	261

CENSUS ABSTRACT

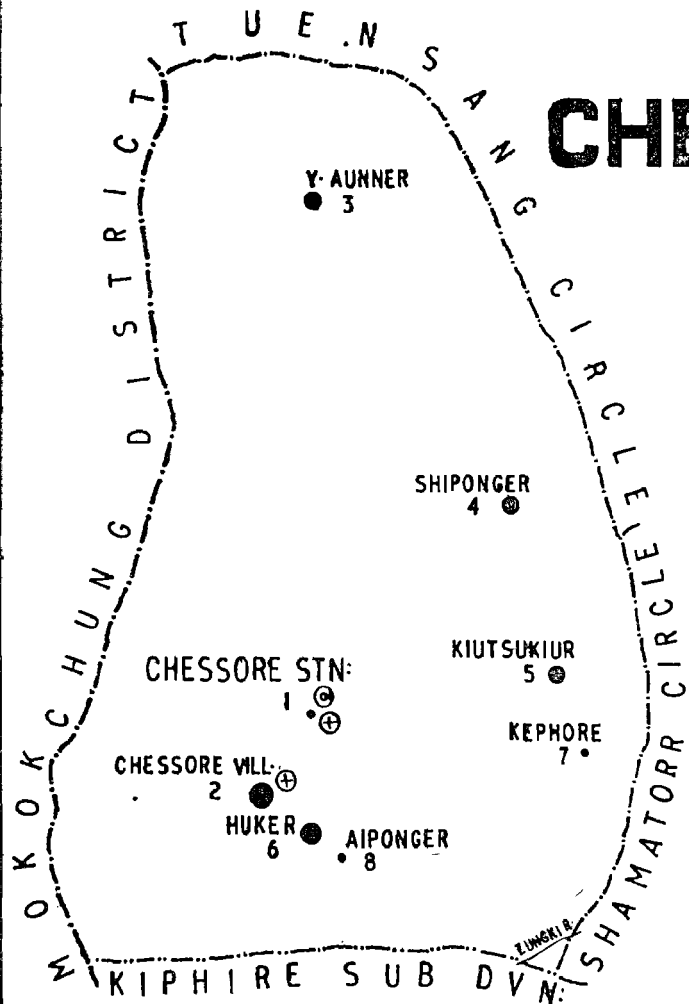
CIRCLE 3/8

WORKERS																		X Non-Workers	
II Agricultural Labourers		III Livestock, Forestry, Fishing, Hunting & Plantations, Orchards and Allied activities		IV Mining and Quarrying		V Manufacturing, Proce- ssing, Servicing and Repairs				VI Construc- tion		VII Trade and Commerce		VIII Transport Storage and Com- munica- tions		IX Others Services		X Non- Workers	
						(a) Household Industry		(b) Other than Household Industry											
M	F	M	F	M	F	M	F	M	F	M	F	M	F	M	F	M	F	M	F
19	20	21	22	23	24	25	26	27	28	29	30	31	32	33	34	35	36	37	38
1	...	1	9	...	3	...	18	...	17	129	14	726	064
...	...	1	9	...	3	...	18	...	17	107	13	277	217
...	4	...	80	66
...	1	...	39	42
...	1	...	7	7
...	2	...	64	61
...	2	...	48	48
...	4	...	33	43
1	1	1	41	34
...	3	...	53	35
...	27	38
...	4	...	57	73

NAGALAND CHESSORE CIRCLE

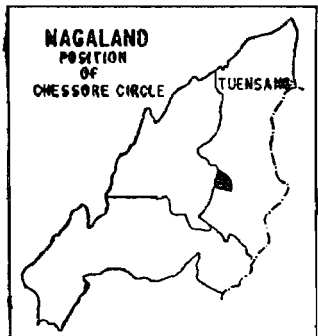
CODE NO: 3/9

DISTRICT TUENSANG
(NOTIONAL)



I N D E X

BOUNDARY, DISTRICT...	-----								
" SUB DIVISION...	-----								
" CIRCLE...	-----								
HEAD QUARTER, CIRCLE ...	⊕								
NAMES OF VILLAGES WITH LOCATION CODE NOS ...	HUKER 6								
SYMBOLIC REPRESENTATION OF VILLAGES IN THE FOLLOWING CATEGORIES ...	<table border="0"> <tr> <td>•</td> <td>Less than 250</td> <td>•</td> <td>250 to 499</td> <td>•</td> <td>500 to 999</td> <td>•</td> <td>1000 to 4999</td> </tr> </table>	•	Less than 250	•	250 to 499	•	500 to 999	•	1000 to 4999
•	Less than 250	•	250 to 499	•	500 to 999	•	1000 to 4999		
HOSPITALS, PRIMARY HEALTH CENTRES, DISPENSARIES, ETC...	⊕								
RIVERS & STREAMS ...	~~~~~								



ALPHABETICAL LIST OF VILLAGES

Circle : CHESSORE 3/9

Sl. No.	Name of the village	Location Code No.
1	2	3
1.	Aiponger	8
2.	Chessore Station	1
3.	Chessore	2
4.	Huker	6
5.	Kephore	7
6.	Kiutsukiur	5
7.	Shiponger	4
8.	Y. Aunner	3

**VILLAGEWISE PRIMARY
CHESSORE**

Location Code No.	Name of the village/town/ward/urban enumerators' block	Area of village in hectares & of town/ward in Kms ²	Occupied Residential Houses	No. of Households	Total Population (including Institutional & Houseless population)			Scheduled Castes		Scheduled Tribes		Literate and Educated Persons		Total Workers (I-IX)		Cultivators	
					P	M	F	M	F	M	F	M	F	M	F	M	F
1	2	3	4	5	6	7	8	9	10	11	12	13	14	15	16	17	18
3/9	CHESSORE CIRCLE	N.A.	824	824	3,606	1,778	1,828	1,757	1,827	280	58	1,038	1,132	914	1,097
1	Chessore Station	N.A.	49	49	238	138	100	118	99	61	16	70	27	13	26
2	Chessore	N.A.	345	345	1,525	770	755	769	755	57	20	499	466	482	455
3	Yaunner	N.A.	60	60	252	121	131	121	131	17	2	65	85	59	82
4	Shiponger	N.A.	102	102	443	193	250	193	250	25	2	107	181	99	161
5	Kiutsukiur	N.A.	65	65	314	151	163	151	163	37	5	89	96	87	96
6	Hukeer	N.A.	136	136	560	267	293	267	293	59	8	199	198	114	198
7	Kephore	N.A.	15	15	77	42	35	42	35	11	...	18	20	15	20
8	Aiponger	N.A.	52	52	197	96	101	96	101	13	5	51	59	45	59

CENSUS ABSTRACT

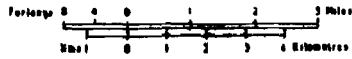
CIRCLE 3/9

WORKERS																			
II Agricultural Labourers		III Livestock, Forestry, Fishing, Hunting & Plantations, Orchards and Allied activities		IV Mining and Quarrying		V Manufacturing, Proces- sing, Servicing and Repairs				VI Construc- tion		VII Trade and Commerce		VIII Transport, Storage and Comm- unications		IX Other Services		X Non- Workers	
						(a) Household Industry		(b) Other than Household Industry											
M	F	M	F	M	F	M	F	M	F	M	F	M	F	M	F	M	F	M	F
19	20	21	22	23	24	25	26	27	28	29	30	31	32	33	34	35	36	37	38
9	33	3	7	...	1	...	5	...	3	96	2	740	696
1	...	2	7	4	...	3	40	1	68	73
3	10	1	1	...	1	11	1	271	289
2	3	4	...	56	46
3	20	5	...	86	89
...	2	..	62	67
...	25	...	128	95
...	3	...	24	16
...	6	...	45	42

NAGALAND NOKLAK CIRCLE

CODE NO: 3/10

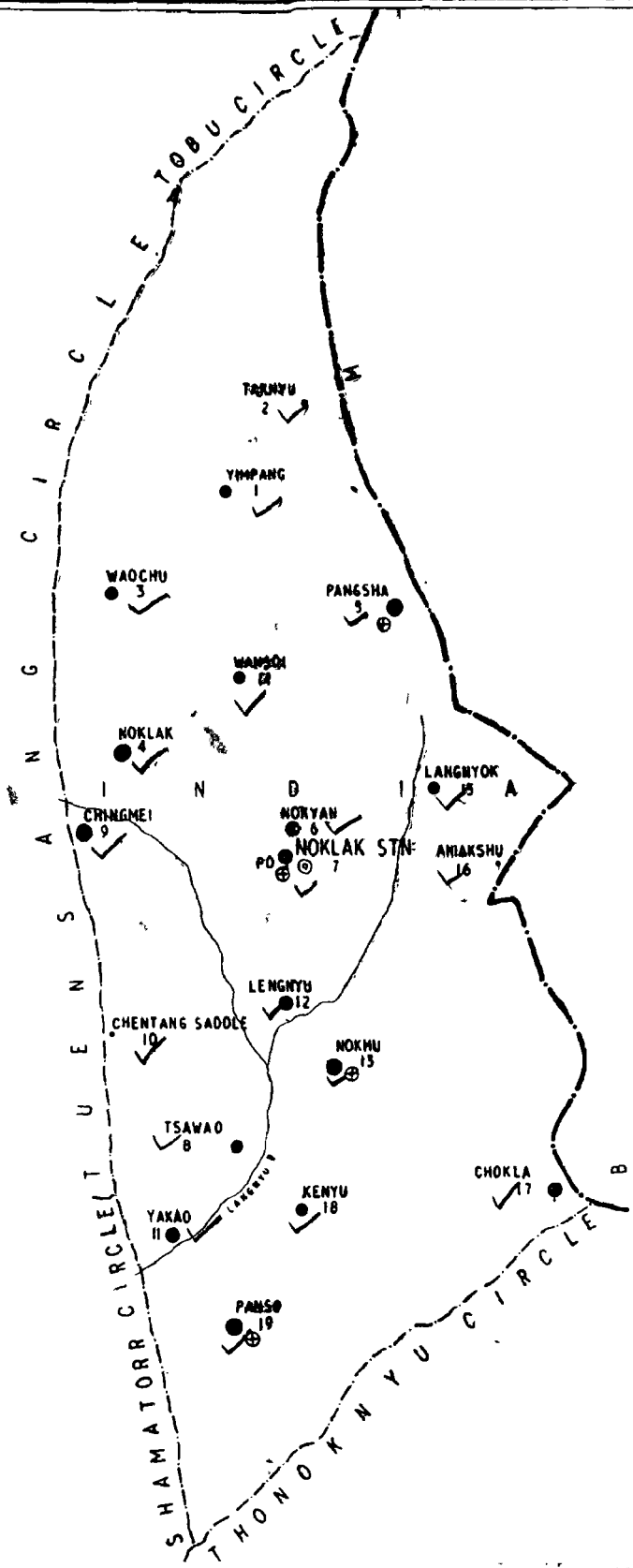
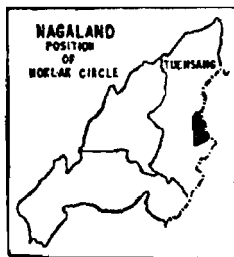
DISTRICT TUENSANG



INDEX

- BOUNDARY, INTERNATIONAL
- " " CIRCLE
- HEADQUARTER, CIRCLE
- NAMES OF VILLAGES WITH LOCATION CODE NOS. PAN50 19
- SYMBOLIC REPRESENTATION OF VILLAGES IN THE FOLLOWING CATEGORIES:

Less 250	250 499	500 999	1000 4999
----------	---------	---------	-----------
- HOSPITALS, PRIMARY HEALTH CENTRES, DISPENSARIES, ETC.
- POST OFFICES
- RIVERS & STREAMS



ALPHABETICAL LIST OF VILLAGES

Circle : NOKLAK 3/10

Sl.No.	Name of the village	Location Code No.
1	2	3
1.	Aniakshu	16
2.	Chentang Saddle	10
3.	Chingmei	9
4.	Chokla	17
5.	Kenyu	18
6.	Langnyok	15
7.	Lengnyu	12
8.	Noklak	4
9.	Noklak Station	7
10.	Nokhu	13
11.	Nokyan	6
12.	Pangsha	5
13.	Panso	19
14.	Taknyu	2
15.	Tsawao	8
16.	Wansoi	14
17.	Waochu	3
18.	Yakao	11
19.	Yimpang	1

**VILLAGEWISE PRIMARY
NOKLAK.**

Location Code No.	Name of the village/town/ward/urban enumerators' block	Area of village in hectares & of town/ward in Kms ²	Occupied Residential Houses	No. of Households	Total Population (including Institutional and Houseless population)			Scheduled Castes		Scheduled Tribes		Literate and Educated Persons		Total Workers (I-IX)		I Cultivators	
					P	M	F	M	F	M	F	M	F	M	F	M	F
1	2	3	4	5	6	7	8	9	10	11	12	13	14	15	16	17	18
3/10	NOKLAK CIRCLE	N.A.	2,890	2,890	12,272	6,432	5,840	6,356	5,824	728	291	4,007	3,649	3,788	3,638
1	Yimpang	N.A.	51	51	272	132	140	132	140	33	27	84	83	79	82
2	Taknyu	N.A.	40	40	142	80	62	80	62	30	7	41	50	39	50
3	Waochu	N.A.	57	57	279	150	129	150	129	31	9	82	74	76	74
4	Noklak	N.A.	297	297	1,296	670	626	670	626	34	15	436	402	432	402
5	Pangsha	N.A.	312	312	1,306	663	643	663	643	19	13	464	436	456	436
6	Wokyan	N.A.	147	147	652	336	316	336	316	45	16	219	219	215	219
7	Noklak Station	N.A.	207	207	866	482	384	417	368	165	62	241	139	110	131
8	Tsawao	N.A.	64	64	272	141	131	141	131	9	6	86	82	86	82
9	Chingmei	N.A.	206	206	1,088	570	518	564	518	101	42	333	325	320	325
10	Chentang Saddle	N.A.	31	31	118	72	46	69	46	25	4	36	25	22	23
11	Yakao	N.A.	117	117	520	281	239	281	239	17	8	167	141	166	141
12	Leognyu	N.A.	166	166	605	311	294	311	294	16	15	188	165	186	165
13	Nokhu	N.A.	288	288	1,270	629	641	629	641	24	8	508	500	504	500
14	Wansoi	N.A.	73	73	347	178	169	178	169	9	1	107	108	106	108
15	Langnyok	N.A.	84	84	411	193	218	193	218	1	1	136	142	132	142
16	Anakshu	N.A.	44	44	222	107	115	107	115	11	2	70	67	69	67
17	Chokla	N.A.	143	143	555	317	238	317	238	24	...	164	142	162	142
18	Kenyu	N.A.	84	84	329	180	149	180	149	2	3	113	82	110	82
19	Panso	N.A.	479	479	1,722	940	782	938	782	113	52	532	467	518	467

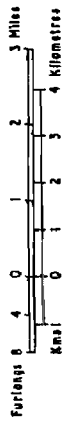
CENSUS ABSTRACT

CIRCLE 3/10

WORKERS																			
II Agricultural Labourers		III Livestock, Forestry, Fishing, Hunting & Plan- tationss, Orchards and Allied activities		IV Mining and Quarrying		V Manufacturing Proce- ssing, Servicing and Repairs				VI Construc- tion		VII Trade and Commerce		VIII Transport, Storage and Com- munications		IX Other Services		X Non- Workers	
M :	F :	M :	F :	M :	F :	M :	F :	M :	F :	M :	F :	M :	F :	M :	F :	M :	F :	M :	F :
19 :	20 :	21 :	22 :	23 :	24 :	25 :	26 :	27 :	28 :	29 :	30 :	31 :	32 :	33 :	34 :	35 :	36 :	37 :	38 :
9	3	3	6	...	6	...	20	...	25	150	8	2,425	2,191	
3	1	2	...	48	57	
...	2	...	39	12	
2	4	...	68	55	
...	4	...	234	224	
...	8	...	199	207	
...	4	...	117	97	
...	...	3	6	...	5	...	17	...	24	76	8	241	245	
...	55	49	
...	1	...	1	...	1	10	...	237	193	
4	2	2	8	...	36	21	
...	1	...	114	98	
...	2	...	123	129	
...	4	...	121	141	
...	1	...	71	61	
...	4	...	57	76	
...	1	...	37	48	
...	2	...	153	96	
...	3	...	67	67	
...	14	...	408	315	

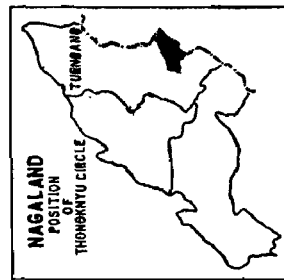
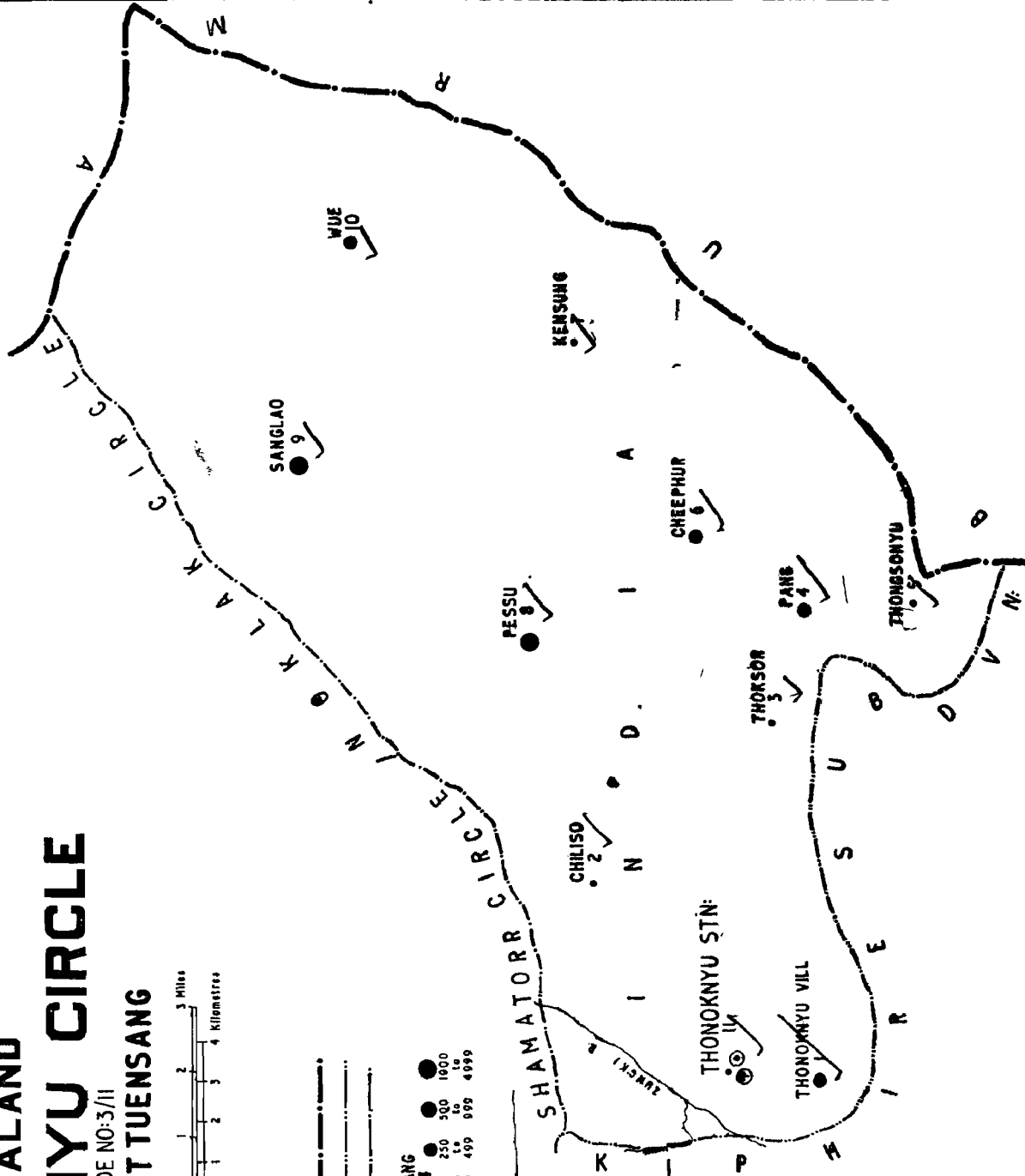
NAGALAND THONOKNYU CIRCLE DISTRICT TUENSANG

CODE NO:3/11



INDEX

- BOUNDARY, INTERNATIONAL ...
- 17 SUB DIVISION ...
- 17 CIRCLE ...
- HEADQUARTER, CIRCLE ...
- HEADQUARTER, CIRCLE ... PANG
- NAMES OF VILLAGES WITH LOCATION CODE NOS ...
- SYMBOLIC REPRESENTATION OF VILLAGES IN THE FOLLOWING CATEGORIES ...
- HOSPITALS, PRIMARY HEALTH CENTRES, DISPENSARIES, ETC ...
- RIVERS & STREAMS ...



ALPHABETICAL LIST OF VILLAGES

Circle-THONOKNYU 3/11

Sl. No.	Name of the village	Location Code No.
1	2	3
1.	Cheephur	6
2.	Chiliso	2
3.	Kensung	7
4.	Pang	4
5.	Pessu	8
6.	Sanglao	9
7.	Thoksor	3
8.	Thongsonyu	5
9.	Thonoknyu Station	11
10.	Thonoknyu Village	1
11.	Wue	10

**VILLAGEWISE PRIMARY
THONOKNYU**

Location Code No.	Name of the village/town/ward/urban enumerators' block	Area of village in hectares & of town/ward in Kms ²	Occupied Residential Houses	No. of Households	Total Population (including Institutional and Houseless population)			Scheduled Castes		Scheduled Tribes		Literate and Educated Persons		Total Workers (1-IX)		I Cultivators	
					P	M	F	M	F	M	F	M	F	M	F	M	F
1	2	3	4	5	6	7	8	9	10	11	12	13	14	15	16	17	18
3/11	THONOKNYU CIRCLE	N.A.	1,118	1,118	4,687	2,440	2,247	2,431	2,245	144	13	1,676	1,552	1,494	1,547
1	Thonoknyu Viillage	N.A.	116	116	413	205	208	205	208	27	1	135	144	106	143
2	Chiliso	N.A.	38	38	159	85	74	85	74	13	2	43	42	33	42
3	Thoksor	N.A.	28	28	108	62	46	62	46	9	...	32	35	31	35
4	Pang	N.A.	90	90	386	205	181	205	181	17	3	118	115	117	115
5	Thongsonyu	N.A.	49	49	218	104	114	104	114	16	...	52	66	21	66
6	Cheephur	N.A.	109	109	488	255	233	255	233	2	...	197	167	196	167
7	Kensung	N.A.	42	42	186	99	87	99	87	1	...	51	55	29	55
8	Pessu	N.A.	261	261	1,069	546	523	546	523	10	...	481	432	458	432
9	Sanglao	N.A.	226	226	1,008	532	476	532	476	18	1	337	331	337	330
10	Wue	N.A.	110	110	436	217	219	217	219	158	134	158	134
11	Thonoknyu Station	N.A.	49	49	216	130	86	121	84	31	6	72	31	8	28

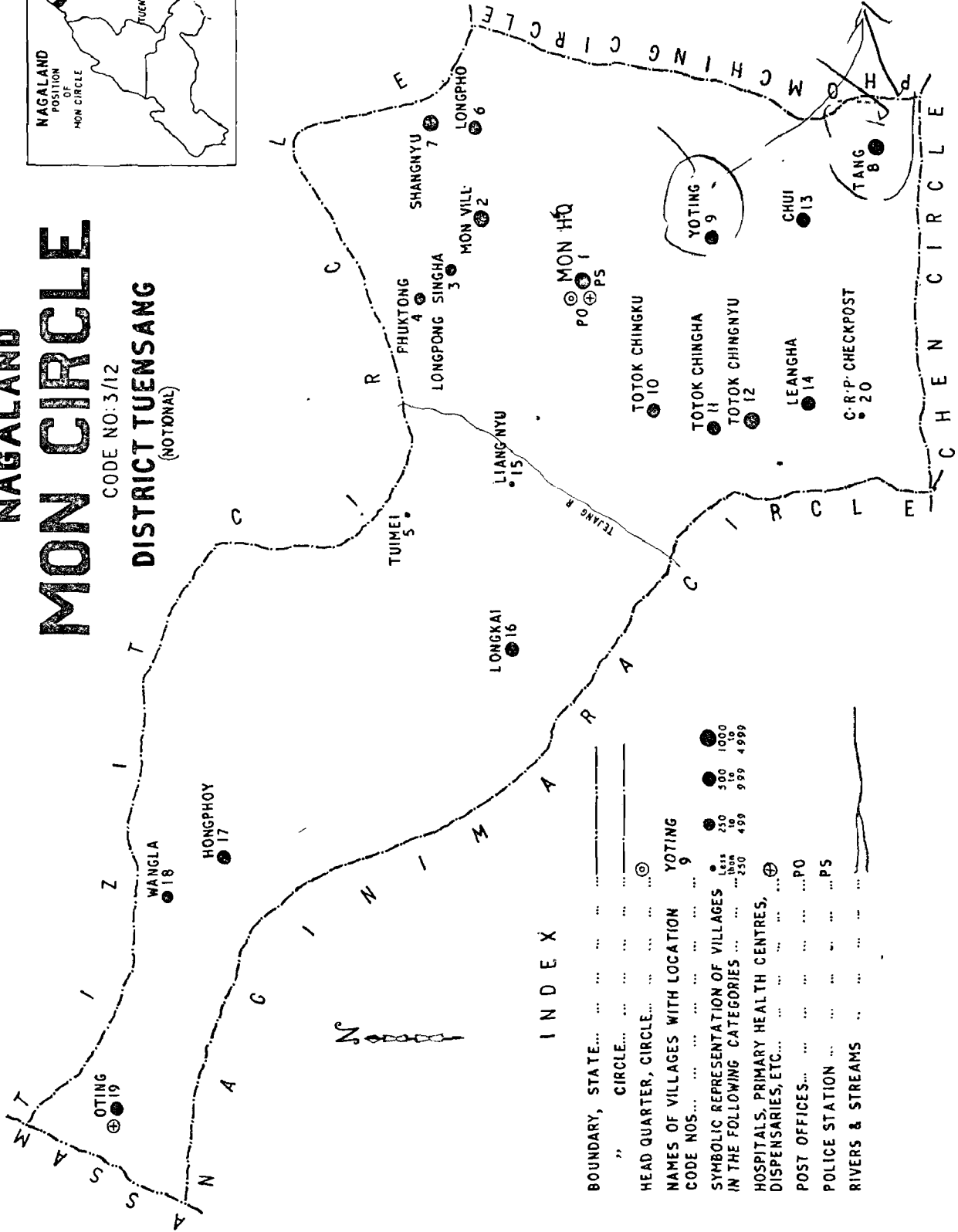
CENSUS ABSTRACT

CIRCLE 3/11

WORKERS																		X Non-Workers	
II Agricultural Labourers		III Livestock, Forestry, Fishing, Hunting & Plantations, Orchards and Allied activities		IV Mining and Quarrying		V Manufacturing, Proce- ssing, Servicing and Repairs				VI Constuction		VII Trade and Commerce		VIII Transport, Storage and Communi- cations		IX Others Services		X Non- Workers	
M :	F :	M :	F :	M :	F :	M :	F :	M :	F :	M :	F :	M :	F :	M :	F :	M :	F :	M :	F :
19 :	20 :	21 :	22 :	23 :	24 :	25 :	26 :	27 :	28 :	29 :	30 :	31 :	32 :	33 :	34 :	35 :	36 :	37 :	38 :
...	...	3	2	1	176	5	764	695
...	29	1	70	64
...	10	...	42	32
...	1	...	30	11
...	1	...	87	66
...	31	..	52	48
...	1	...	58	66
...	22	...	48	32
...	23	...	65	91
...	1	195	145
...	59	85
...	...	3	2	1	58	3	58	55

NAGALAND MON CIRCLE

CODE NO. 3/12
DISTRICT TUENSANG
(NOTIONAL)



INDEX

BOUNDARY, STATE...	---
" CIRCLE...	---
HEAD QUARTER, CIRCLE...	⊙
NAMES OF VILLAGES WITH LOCATION	YOTING
CODE NOS...	9
SYMBOLIC REPRESENTATION OF VILLAGES	●
IN THE FOLLOWING CATEGORIES	Less than 250
	250 to 499
	500 to 999
	1000 to 4999
HOSPITALS, PRIMARY HEALTH CENTRES, DISPENSARIES, ETC...	⊕
POST OFFICES...	PO
POLICE STATION	PS
RIVERS & STREAMS	---

ALPHABETICAL LIST OF VILLAGES

Circle : MON 3/12

Sl. No.	Name of the village	Location Code No.
1	2	3
1.	Chui	13
2.	C.R.P. Check Post	20
3.	Hongphoy	17
4.	Leangha	14
5.	Liangnyu	15
6.	Longkai	16
7.	Longpho	6
8.	Longpong Singha	3
9.	Mon H.Q.	1
10.	Mon Village	2
11.	Oting	19
12.	Phuktong	4
13.	Shangnyu	7
14.	Tang	8
15.	Totok Chingha	11
16.	Totok Chingku	10
17.	Totok Chingnyu	12
18.	Tuimei	5
19.	Wangla	18
20.	Yoting	9

VILLAGEWISE PRIMARY

MON

Location Code No.	Name of the village/town/ward/urban enumerators' block	Area of village in hectares & of town/ward in Kms ²	Occupied Residential Houses	No. of Households	Total Population (including Institutional & Houseless population)			Scheduled Castes		Scheduled Tribes		Literate and Educated Persons		Total Workers (I-IX)		Cultivators	
					P	M	F	M	F	M	F	M	F	M	F	M	F
1	2	3	4	5	6	7	8	9	10	11	12	13	14	15	16	17	18
3,12	MON CIRCLE	N.A.	2,639	2,640	15,849	8,451	7,398	7,913	7,106	1,156	396	5,414	4,381	4,606	4,341
1	Mon H. Q.	N.A.	434	434	1,757	1,104	653	622	423	631	266	723	53	47	20
2	Mon Village	N.A.	175	175	1,122	579	543	579	543	38	11	332	325	328	324
3	Loi gpong Singha	N.A.	52	52	367	197	170	195	170	30	6	105	96	102	96
4	Phuktong	N.A.	68	68	461	244	217	243	216	23	2	122	124	120	124
5	Tuimei	N.A.	41	41	204	113	91	113	91	15	5	70	58	66	57
6	Longpho	N.A.	112	112	752	399	353	399	353	324	273	324	273
7	Shangnyu	N.A.	192	192	1,163	598	565	597	565	1	—	509	479	507	479
8	Tang	N.A.	248	248	1,721	916	805	916	805	30	12	621	575	620	575
9	Yoting	N.A.	91	91	640	348	292	348	292	53	16	170	150	167	150
10	Totok Chingku	N.A.	123	123	746	385	361	385	361	13	1	234	226	230	226
11	Totok Chingha	N.A.	144	144	832	438	394	438	394	6	2	281	246	277	246
12	Totok Chingnyu	N.A.	300	300	1,706	872	834	865	834	75	9	564	513	545	513
13	Chui	N.A.	130	130	881	435	446	435	446	2	1	331	345	329	344
14	Leangha	N.A.	137	137	894	453	441	453	441	29	9	260	287	257	286
15	Liangnyu	N.A.	24	24	147	76	71	76	71	22	7	38	40	36	40
16	Longkai	N.A.	76	76	552	284	268	284	268	59	21	114	115	101	114
17	Hongphoy	N.A.	114	114	735	382	353	382	353	18	6	243	210	240	210
18	Wangla	N.A.	70	70	462	250	212	250	212	21	8	162	143	160	143
19	Oting	N.A.	106	106	663	394	329	333	328	51	14	167	123	150	121
20	C R.P. Check Post	N.A.	2	3	44	44	39	...	44

CENSUS ABSTRACT

CIRCLE 3/12

WORKERS																		X Non-Workers	
II Agricultural Labourers	III Livestock, Forestry, Fishing, Hunting & Plantations, Orchards and Allied activities		IV Mining and Quarrying		V Manufacturing, Proces- sing, Servicing and Repairs				VI Construc- tion		VII Trade and Commerce		VIII Transport, Storage and Comm- unications		IX Other Services				
					(a) Household Industry		(b) Other than Household Industry												
M : F	M : F	M : F	M : F	M : F	M : F	M : F	M : F	M : F	M : F	M : F	M : F	M : F	M : F	M : F	M : F	M : F	M : F		
19 : 20	21 : 22	23 : 24	25 : 26	27 : 28	29 : 30	31 : 32	33 : 34	35 : 36	37 : 38										
14	2	6	9	...	11	...	101	...	79	...	14	...	574	38	3,037	3,017
8	...	6	8	...	11	...	98	...	79	...	14	...	452	33	381	600
...	4	1	247	218
...	1	2	...	92	74
...	2	...	122	93
1	1	1	2	...	43	33
...	75	80
...	1	1	...	89	86
...	1	...	295	230
...	3	...	178	142
...	4	...	151	135
...	4	...	157	148
...	19	...	308	321
...	2	1	104	101
...	3	1	193	154
...	2	...	38	31
...	13	1	170	153
...	3	...	139	143
...	2	...	88	69
5	1	1	11	1	167	206
...	44

NAGALAND TIZIT CIRCLE

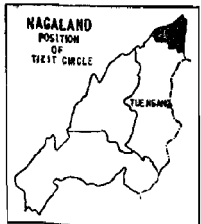
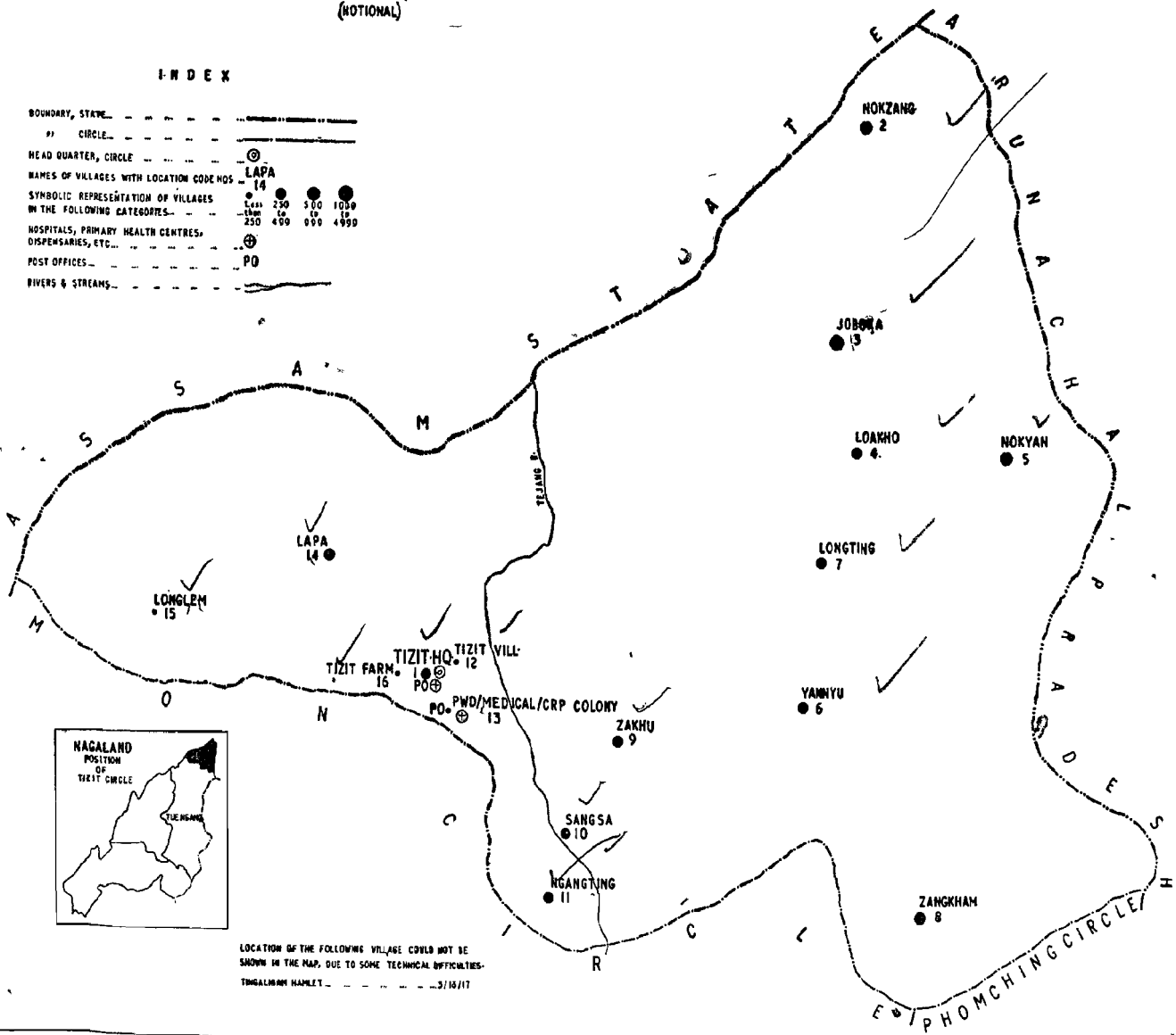
CODE NO:3/13

DISTRICT TUENSANG
(NOTIONAL)



INDEX

BOUNDARY, STATE...	---																
" " CIRCLE...	---																
HEAD QUARTER, CIRCLE	⊙																
NAMES OF VILLAGES WITH LOCATION CODE NOS	LAPA 14																
SYMBOLIC REPRESENTATION OF VILLAGES IN THE FOLLOWING CATEGORIES...	<table border="0"> <tr> <td>●</td> <td>14</td> </tr> <tr> <td>●</td> <td>250</td> </tr> <tr> <td>●</td> <td>500</td> </tr> <tr> <td>●</td> <td>1000</td> </tr> <tr> <td>●</td> <td>2500</td> </tr> <tr> <td>●</td> <td>4000</td> </tr> <tr> <td>●</td> <td>6000</td> </tr> <tr> <td>●</td> <td>4999</td> </tr> </table>	●	14	●	250	●	500	●	1000	●	2500	●	4000	●	6000	●	4999
●	14																
●	250																
●	500																
●	1000																
●	2500																
●	4000																
●	6000																
●	4999																
HOSPITALS, PRIMARY HEALTH CENTRES, DISPENSARIES, ETC...	⊕																
POST OFFICES...	PO																
RIVERS & STREAMS...	---																



LOCATION OF THE FOLLOWING VILLAGE COULD NOT BE SHOWN IN THE MAP, DUE TO SOME TECHNICAL DIFFICULTIES:
TINGALHAM HAMLET - - - - - 3/10/17

ALPHABETICAL LIST OF VILLAGES

Circle : TIZIT 3/13

Sl. No.	Name of the village	Location Code No.
1	2	3
1.	Joboka	3
2.	Lapa	14
3.	Loakho	4
4.	Longlem	15
5.	Longting	7
6.	Ngangting	11
7.	Nokyan	5
8.	Nokzang	2
9.	PWD/Medical/CRP Colony.	13
10.	Sangsa	10
11.	Tingalibam	17
12.	Tizit Farm	16
13.	Tizit H.Q	1
14.	Tizit Village	12
15.	Yannyu	6
16.	Zakhu	9
17.	Zangkham	8

**VILLAGEWISE PRIMARY
TIZIT**

Location Code No.	Name of the village/town/ward/urban enumerators' block	Area of village in hectares & of town/ward in Kms ²	Occupied Residential Houses	No. of Households	Total Population (including Institutional & Houseless population)			Scheduled Castes		Scheduled Tribes		Literate and Educated Persons		Total Workers (1-IX)		Cultivators	
					P	M	F	M	F	M	F	M	F	M	F	M	F
1	2	3	4	5	6	7	8	9	10	11	12	13	14	15	16	17	18
3/13 TIZIT CIRCLE		N.A.	1,068	1,077	6,887	3,733	3,154	3,504	3,107	346	78	2,399	1,480	2,094	1,465
1	Tizit H. Q.	N.A.	54	57	289	218	71	131	48	109	12	194	16	61	16
2	Nokzang	N.A.	92	92	667	342	325	342	325	23	2	218	181	215	181
3	Joboka	N.A.	177	177	1,228	575	653	574	653	7	1	371	303	368	303
4	Loakho	N.A.	49	49	334	182	152	182	152	90	39	88	39
5	Nokyan	N.A.	75	75	544	285	259	285	259	4	1	184	88	182	88
6	Yannyu	N.A.	44	44	314	169	145	168	145	24	6	65	56	63	56
7	Longting	N.A.	66	66	440	225	215	224	215	2	...	106	50	104	50
8	Zangkham	N.A.	139	139	991	554	437	554	437	3	...	381	312	379	312
9	Zakhu	N.A.	70	70	424	240	184	240	184	6	...	182	122	182	122
10	Sangsa	N.A.	58	58	363	195	168	195	168	17	6	117	113	117	113
11	Ngangting	N.A.	47	47	287	155	132	155	132	3	...	108	92	107	92
12	Tizit Village.	N.A.	14	14	63	35	28	35	28	11	2	21	15	20	15
13	P.W.D/Medical CRP Colony	N.A.	21	27	98	91	7	5	4	77	3	89	1	2	...
14	Lapa	N.A.	70	70	456	228	228	228	228	29	29	117	48	112	42
15	Longlem	N.A.	31	31	175	96	79	96	79	17	10	48	24	46	24
16	Tizit Farm	N.A.	50	50	170	117	53	68	35	13	6	89	12	48	12
17	Tingalibam	N.A.	11	11	44	26	18	22	18	1	...	19	8

CENSUS ABSTRACT

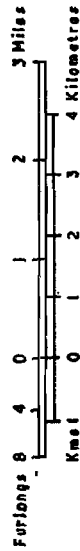
CIRCLE 3/13

WORKERS																			
II Agricultural Labourers		III Livestock, Forestry, Fishing, Hunting & Plantations, Orchards and Allied activities		IV Mining and Quarrying		V Manufacturing, Proce- ssing, Servicing and Repairs				VI Constuction		VII Trade and Commerce		VIII Transport, Storage and Communi- cations		IX Other Services		X Non- Workers	
M :	F :	M :	F :	M :	F :	M :	F :	M :	F :	M :	F :	M :	F :	M :	F :	M :	F :	M :	F :
19 :	20 :	21 :	22 :	23 :	24 :	25 :	26 :	27 :	28 :	29 :	30 :	31 :	32 :	33 :	34 :	35 :	36 :	37 :	38 :
69	13	4	32	...	2	...	6	...	192	2	1,334	1,674
22	3	18	6	...	84	...	24	55
...	3	...	124	144
...	3	...	204	350
1	1	...	92	113
...	2	...	101	171
...	2	...	104	89
...	2	...	119	165
...	2	...	173	125
...	58	62
...	78	55
...	1	...	47	40
...	1	...	14	13
...	14	...	2	71	1	2	6
4	5	1	1	111	180
...	2	...	49	55
24	17	...	28	41
18	8	1	7	10

NAGALAND PHOMCHING CIRCLE

CODE NO: 3/14

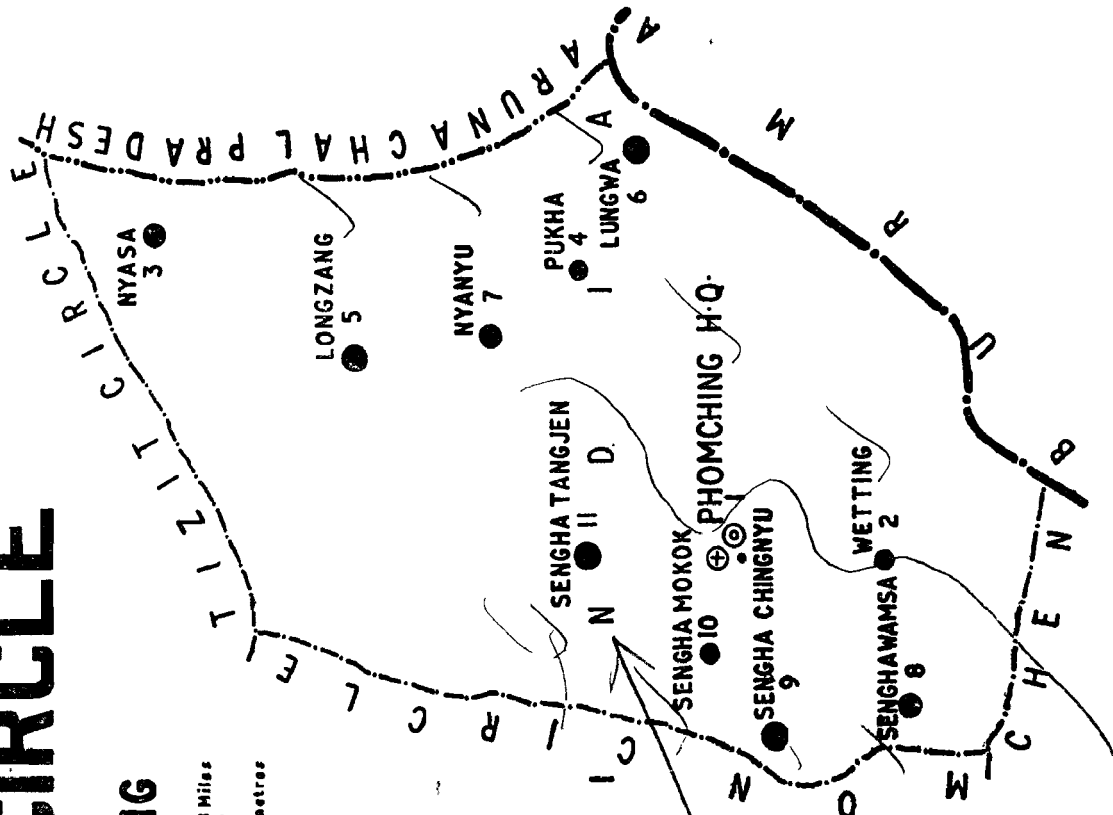
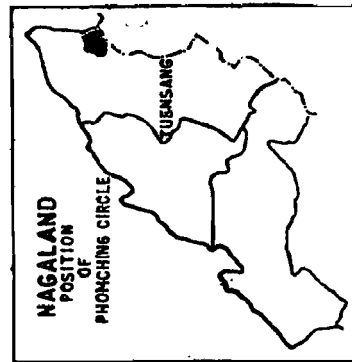
DISTRICT TUENSANG



I N D E X

- BOUNDARY, INTERNATIONAL
- STATE
- CIRCLE
- HEAD QUARTER, CIRCLE
- NAMES OF VILLAGES WITH LOCATION CODE NOS ... NYASA 3
- SYMBOLIC REPRESENTATION OF VILLAGES IN THE FOLLOWING CATEGORIES
- HOSPITALS, PRIMARY HEALTH CENTRES, DISPENSARIES, ETC.

- Less than 250
- 250 to 499
- 500 to 999
- 1000 to 4999



ALPHABETICAL LIST OF VILLAGES

Circle : PHOMCHING 3/14

Sl. No.	Name of the village	Location Code No.
1	2	3
1.	Longzang	5
2.	Lungwa	6
3.	Nyasa	3
4.	Nyanyu	7
5.	Phomching H. Q.	1
6.	Pukha	4
7.	Sengha Chingnyu	9
8.	Sengha Mokok	10
9.	Sengha Tangjen	11
10.	Sengha Wamsa	8
11.	Wetting	2

**VILLAGEWISE PRIMARY
PHOMCHING**

Location Code No.	Name of the village/town/ward/urban enumerators' block	Area of village in hectares & of town/ward in Kms ²	Occupied Residential Hous-	No. of Hous-holds	Total Population (including Institutional and Houseless population)			Scheduled Castes		Scheduled Tribes		Literate and Educated Persons		Total Workers (1-X)		I Cultivators	
					P	M	F	M	F	M	F	M	F	M	F	M	F
1	2	3	4	5	6	7	8	9	10	11	12	13	14	15	16	17	18
3/14 PHOMCHING CIRCLE	N.A.	1,197	1,197	9,567	4,915	4,652	4,858	4,649	144	23	2,988	2,686	2,726	2,686	
1	Phomching H.Qs	N.A.	28	28	124	100	24	43	21	57	6	92	1	3	1
2	Wetting	N.A.	51	51	417	207	210	207	210	1	...	139	117	136	117
3	Nyasa	N.A.	114	114	775	377	398	377	398	2	...	239	230	235	230
4	Pukha	N.A.	61	61	420	220	190	230	190	2	...	131	91	128	91
5	Longzang	N.A.	161	161	1,099	548	551	548	551	7	...	336	332	327	332
6	Lungwa	N.A.	246	246	2,012	1,054	958	1,054	958	8	...	630	540	573	540
7	Nyanyu	N.A.	114	114	904	455	449	455	449	16	1	262	277	234	277
8	Sengha Wamsa	N.A.	40	40	694	375	319	375	319	13	7	215	167	190	167
9	Sengha Chingnyu	N.A.	135	135	1,618	802	816	802	816	22	2	489	482	454	482
10	Sengha Mokok	N.A.	73	73	421	218	203	218	203	6	2	118	120	115	120
11	Sengha Tangjen	N.A.	174	174	1,083	549	534	549	534	10	5	337	329	331	329

CENSUS ABSTRACT

CIRCLE 3/14

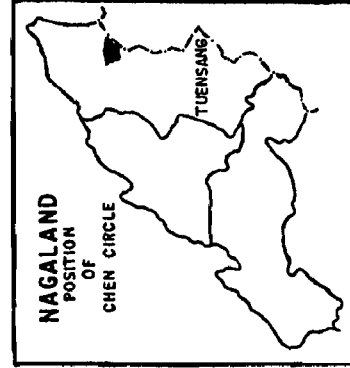
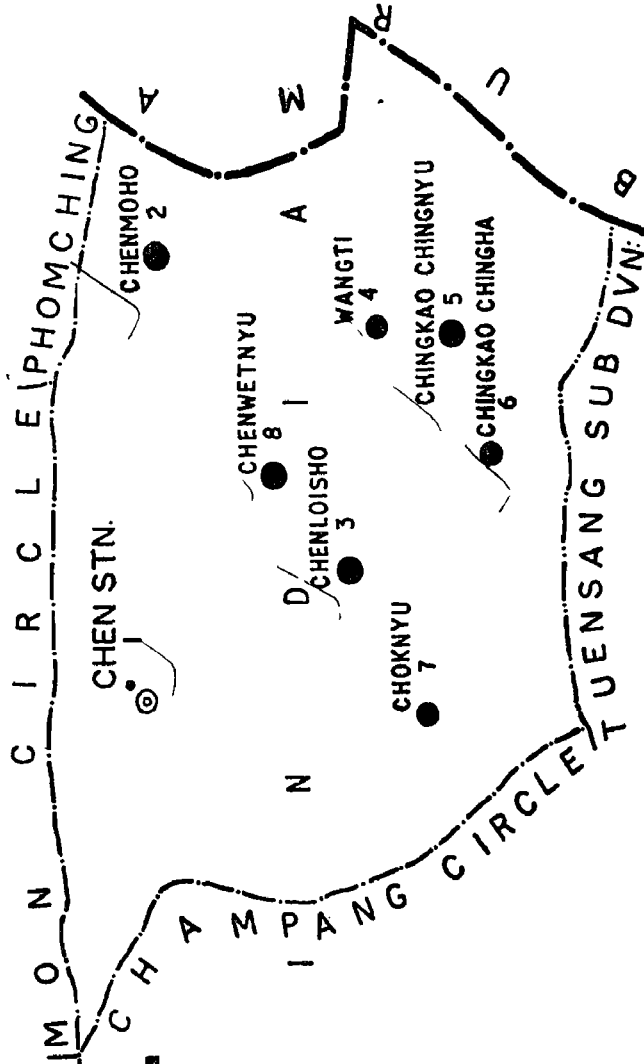
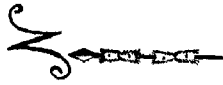
WORKERS																		X Non-Workers	
II Agricultural Labourers		III Livestock, Forestry, Fishing, Hunting & Plantations, Orchards and Allied activities		IV Mining and Quarrying		V Manufacturing, Proce- sing, Servicing and Repairs				VI Construc- tion		VII Trade and Commerce		VIII Transport Storage and Com- munica- tions		IX Other Services		X Non- Workers	
						(a) Household Industry		(b) Other than Household Industry											
M	F	M	F	M	F	M	F	M	F	M	F	M	F	M	F	M	F	M	F
19	20	21	22	23	24	25	26	27	28	29	30	31	32	33	34	35	36	37	38
1	...	1	18	6	...	2	234	...	1,927	1,966
...	4	...	1	84	...	8	23
...	1	2	...	68	93
...	2	2	...	138	168
...	3	...	99	99
...	...	1	6	2	...	212	219
1	3	1	52	...	424	418
...	2	26	...	193	172
...	1	24	...	160	152
...	3	32	...	313	334
...	3	...	100	83
...	2	4	...	212	206

NAGALAND

CHEN CIRCLE

CODE NO:3/15

DISTRICT TUENSANG



I N D E X

BOUNDARY, INTERNATIONAL..	---
" SUB DIVISION ..	---
" CIRCLE..	---
HEAD QUARTER, CIRCLE⊙
NAMES OF VILLAGES WITH LOCATION CODE NOS..	..4
SYMBOLIC REPRESENTATION OF VILLAGES	
Less than 250	●
250 to 499	●
500 to 999	●
1000 to 4999	●

ALPHABETICAL LIST OF VILLAGES

Circle : CHEN 3/15

S1. No.	Name of the village	Location Code No.
1	2	3
1.	Chen Loisho	3
2.	Chen Moho	2
3.	Chen Station	1
4.	Chenwetnyu	8
5.	Chingkao Chingnyu	5
6.	Chinggkao Chingha	6
7.	Choknyu	7
8.	Wangti	4

VILLAGEWISE PRIMARY

CHEN

Location Code No.	Name of the village/town/ward/urban enumerators' block	Area of village in hectares & of town/ward in Kms ²	Occupied Residential Houses	No. of Households	Total Population (including Institutional and Houseless population)			Scheduled Castes		Scheduled Tribes		Literate and Educated Persons		Total Workers (I-IX)		I Cultivators	
					P	M	F	M	F	M	F	M	F	M	F		
1	2	3	4	5	6	7	8	9	10	11	12	13	14	15	16	17	18
3/15 CHEN CIRCLE		N.A.	1,313	1,313	8,485	4,372	4,113	4,320	4,112	312	96	2,840	2,653	2,746	2,653
1	Chen Station	N.A.	18	18	80	71	9	24	9	54	6	65
2	Chen Moho	N.A.	250	250	1,768	919	849	919	849	36	10	599	549	596	549
3	Chen Loisho	N.A.	281	281	1,850	913	937	913	937	25	6	561	597	557	597
4	Wangti	N.A.	120	120	798	412	386	412	386	62	24	249	263	247	263
5	Chingkao	N.A.	221	221	1,253	678	575	678	575	17	3	489	398	486	398
6	Chingnyu	N.A.	119	119	772	402	370	401	370	37	16	274	255	271	255
7	Chingha	N.A.	123	123	773	388	385	384	384	33	19	258	237	253	237
8	Choknyu	N.A.	181	181	1,191	589	602	589	602	48	12	345	354	336	354

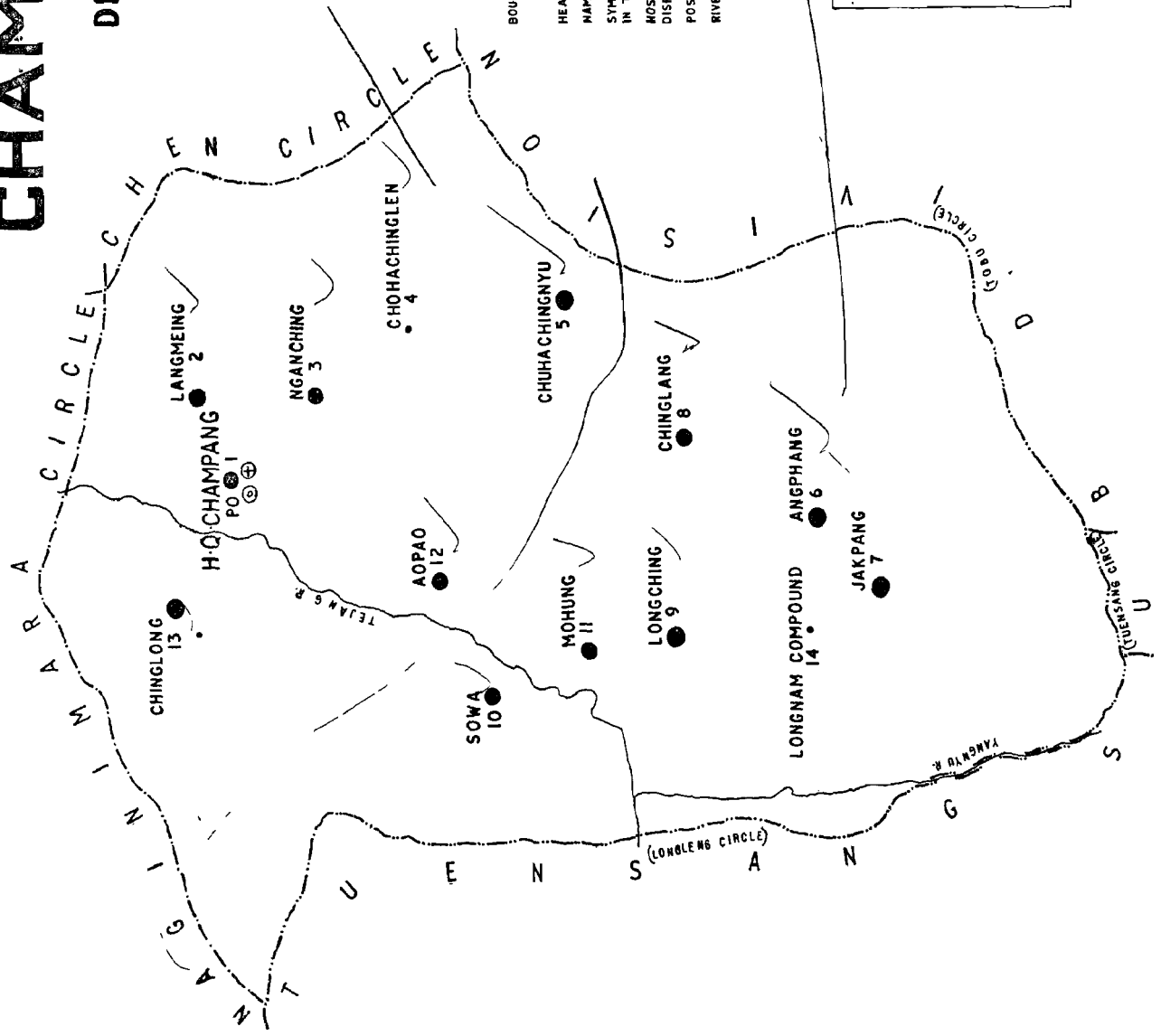

CENSUS ABSTRACT

CIRCLE 3/15

WORKERS																			
II Agricultural Labourers		III Livestock, Forestry, Fishing, Hunting & Plantations, Orchards and Allied activities		IV Mining and Quarrying		V Manufacturing, Proce- ssing, Servicing and Repairs				VI Construc- tion		VII Trade and Commerce		VIII Transport, Storage and Communi- cations		IX Other Services		X Non- Workers	
						(a) Household Industry		(b) Other than Household Industry											
M	F	M	F	M	F	M	F	M	F	M	F	M	F	M	F	M	F	M	F
19	20	21	22	23	24	25	26	27	28	29	30	31	32	33	34	35	36	37	38
...	...	4	1	5	84	...	1,532	1,460
...	5	60	...	6	9
...	3	...	320	300
...	4	...	352	340
...	2	...	163	123
...	3	...	189	177
...	3	..	128	110
...	...	4	1	130	148
...	9	...	244	248

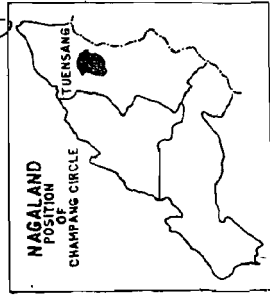
NAGALAND CHAMPANG CIRCLE

CODE NO:3/16
DISTRICT TUENSANG
(NOTIONAL)



I N D E X

BOUNDARY, SUB-DIVISION
" " CIRCLE
HEAD QUARTER, CIRCLE
NAMES OF VILLAGES WITH LOCATION CODE NOS 12
SYMBOLIC REPRESENTATION OF VILLAGES IN THE FOLLOWING CATEGORIES
Less than 250	●
250 to 500	●
500 to 1000	●
1000 to 4999	●
4999 to 9999	●
HOSPITALS, PRIMARY HEALTH CENTRES, DISPENSARIES, ETC. ⊕
POST OFFICES PO
RIVERS & STREAMS



ALPHABETICAL LIST OF VILLAGES

Circle : CHAMPNAG 3/16

Sl. No.	Name of the village	Location Code No.
1	2	3
1.	Angphang	6
2.	Aopao	12
3.	Champang H.Q.	1
4.	Chinglang	8
5.	Chinglong	13
6.	Chohachinglen	4
7.	Chuhachingnyu	5
8.	Jakpang	7
9.	Longching	9
10.	Langmeing	2
11.	Longnam Compound	14
12.	Mohung	11
13.	Nganching	3
14.	Sowa	10

**VILLAGEWISE PRIMARY
CHAMPANG**

Location Code No.	Name of the village/town/ward/urban enumerators' block	Area of village in hectares & of town/ward in Kms ²	Occupied Residential Houses	No. of Households	Total Population (including Institutional & Houseless population)			Scheduled Castes		Scheduled Tribes		Literate and Educated Persons		Total Workes (I-IX)		I Cultivators	
					P	M	F	M	F	M	F	M	F	M	F	M	F
1	2	3	4	5	6	7	8	9	10	11	12	13	14	15	16	17	18
3/16	CHAMPANG CIRCLE	N.A.	2,434	2,436	12,834	6,605	6,229	6,528	6,220	710	293	3,989	3,229	3,802	3,199
1	Champang H. Q.	N.A.	141	143	517	317	200	241	191	137	43	182	3	56	...
2	Langmeig	N.A.	163	163	850	406	444	406	444	18	10	235	263	232	263
3	Nganching	N.A.	164	164	825	401	424	401	424	10	2	297	294	292	294
4	Chohachinglen	N.A.	17	17	82	46	36	46	36	9	7	23	21	25	21
5	Chuhachingnyu	N.A.	264	264	1,350	715	635	715	635	74	34	475	400	469	400
6	Angphang	N.A.	357	357	2,036	1,086	950	1,036	950	25	12	648	147	646	147
7	Jakpang	N.A.	234	234	1,281	663	618	663	618	131	77	432	422	426	422
8	Chinglang	N.A.	202	202	943	476	467	476	467	41	12	293	276	290	276
9	Longching	N.A.	323	323	1,791	878	913	877	913	84	40	524	516	515	500
10	Sowa	N.A.	145	145	834	415	419	415	419	36	15	226	222	215	212
11	Mohung	N.A.	84	84	511	258	253	258	253	46	18	120	136	116	136
12	Aopao	N.A.	147	147	764	409	355	409	355	24	6	217	210	215	210
13	Chinglong	N.A.	181	181	1,013	517	496	517	496	72	14	300	308	294	308
14	Longnam Compound	N.A.	12	12	37	18	19	18	19	3	3	12	11	11	10

CENSUS ABSTRACT


CIRCLE 3/16

WORKERS																					
II Agricultural Labourers		III Livestock, Forestry, Fishing, Hunting & Plan- tations, Orchards and Allied activities		IV Mining and Quarrying		V Manufacturing Proce- ssing, Servicing and Repairs				VI Construc- " "		VII Trade and Commerce		VIII Transport, Storage and Com- munications		IX Other Services		X Non- Workers			
M :	F :	M :	F :	M :	F :	M :	F :	M :	F :	M :	F :	M :	F :	M :	F :	M :	F :	M :	F :		
19 :	20 :	21 :	22 :	23 :	24 :	25 :	26 :	27 :	28 :	29 :	30 :	31 :	32 :	33 :	34 :	35 :	36 :	37 :	38		
12	26	4	...	23	...	3	..	2	...	143	4	2,616	3,000		
...	3	...	23	...	3	...	2	...	95	3	135	197		
...	3	...	171	181		
...	5	...	104	130		
...	3	...	18	15		
...	1	5	...	240	235		
...	2	...	438	803		
...	6	...	231	196		
...	3	...	183	191		
3	16	6	...	354	397		
9	10	2	...	189	197		
...	4	...	138	117		
...	2	...	192	145		
...	6	...	217	188		
...	1	1	6	8		

NAGALAND NAGINIMARA CIRCLE

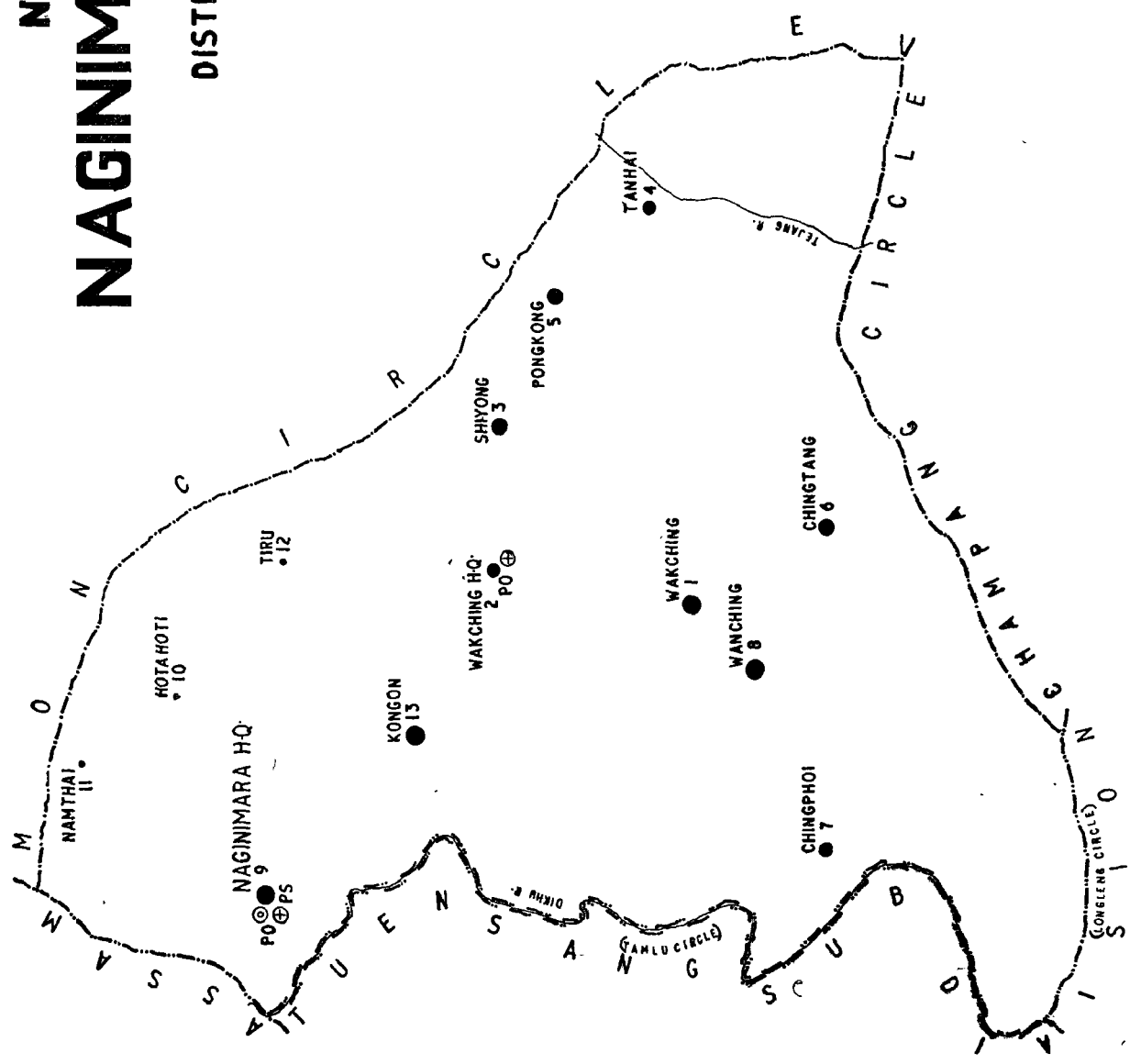
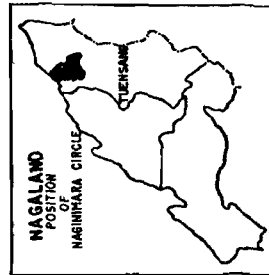
CODE NO:3/17

DISTRICT TUENSANG (NOTIONAL)



INDEX

BOUNDARY, STATE...	---
" SUB-DIVISION ...	---
" CIRCLE...	---
HEADQUARTER, CIRCLE...	⊙ KONGEN
NAMES OF VILLAGES WITH LOCATION CODE NOS...	13
SYMBOLIC REPRESENTATION OF VILLAGES IN THE FOLLOWING CATEGORIES ...	● Less 250 ● 250 to 499 ● 500 to 999 ● 1000 and above
HOSPITALS, PRIMARY HEALTH CENTRES, DISPENSARIES, ETC ...	⊕
POST OFFICES ...	PO
POLICE STATION ...	P5
RIVERS & STREAMS...	---



ALPHABETICAL LIST OF VILLAGES

Circle : NAGINIMARA 3/17

Sl. No.	Name of the village	Location Code No.
1	2	3
1.	Chingtang	6
2.	Chingphoi	7
3.	Hota Hoti	10
4.	Kongon	13
5.	Naginimara H.O.	9
6.	Namthai	11
7.	Pongkong	5
8.	Shiyong	3
9.	Tanghai	4
10.	Tiru	12
11.	Wakching	1
12.	Wakching H. Q.	2
13.	Wanching	8

**VILLAGEWISE PRIMARY
NAGINIMARA**

Location Code No.	Name of the village/town/ward/urban enumerators' block	Area of village in hectares & of town/ward in Kms ²	Occupied Residential Houses	No. of Households	Total Population (including Institutional & Houseless population)			Scheduled Castes		Scheduled Tribes		Literate and Educated Persons		Total Workers (I-IX)		Cultivators	
					P	M	F	M	F	M	F	M	F	M	F	M	F
1	2	3	4	5	6	7	8	9	10	11	12	13	14	15	16	17	18
3/17	NAGINIMARA CIRCLE	N.A.	1,744	1,753	10,518	5,973	4,545	3,975	3,835	1,603	486	3,738	2,211	1,778	2,080
1	Wakching	N.A.	297	297	2,084	1,020	1,064	1,020	1,064	101	8	571	654	555	654
2	Wakching H.Q.	N.A.	68	71	321	223	98	95	81	101	14	156	15	6	8
3	Shiyong	N.A.	89	89	587	306	281	306	281	45	9	172	191	167	191
4	Tanhai	N.A.	81	81	457	228	229	213	227	45	32	122	109	103	109
5	Pongkong	N.A.	79	79	513	270	243	268	243	94	195	118	117	109	117
6	Chingtang	N.A.	103	103	685	348	337	348	337	52	2	184	183	168	181
7	Chingphoi	N.A.	68	68	425	217	208	217	208	39	6	93	108	87	108
8	Wanching	N.A.	168	168	1,247	588	659	585	659	61	20	268	337	256	337
9	Naginimara H.Q.	N.A.	512	512	2,662	1,940	722	260	142	847	137	1,564	96	34	38
10	Hota Hoti	N.A.	27	27	95	53	42	8	7	6	3	32	27	3	4
11	Namthai	N.A.	18	24	151	115	36	68	28	65	2	102	21	15	16
12	Tiru	N.A.	57	57	208	104	104	44	39	28	10	75	48	20	15
13	Kongon	N.A.	177	177	1,083	561	522	543	519	119	48	281	305	255	302

CENSUS ABSTRACT

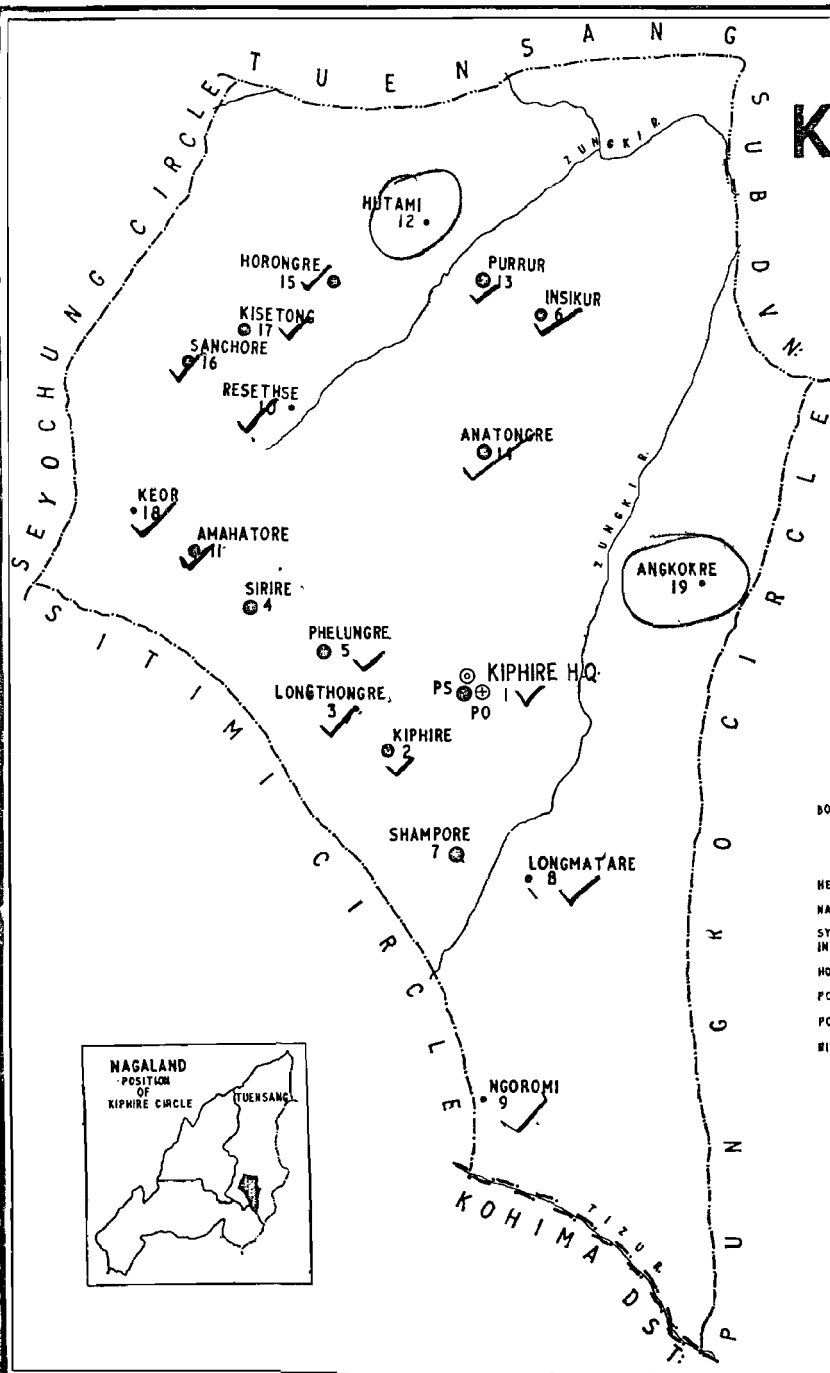
CIRCLE 3/17

WORKERS																			
II Agricultural Labourers		III Livestock, Forestry, Fishing, Hunting & Plantations, Orchards and Allied activities		IV Mining and Quarrying		V Manufacturing, Proce- sing, Servicing and Repairs				VI Construc- tion		VII Trade and Commerce		VIII Transport Storage and Com- munica- tions		IX Other Services		X Non- Workers	
						(a) Household Industry		(b) Other than Household Industry											
M	F	M	F	M	F	M	F	M	F	M	F	M	F	M	F	M	F	M	F
19	20	21	22	23	24	25	26	27	28	29	30	31	32	33	34	35	36	37	38
156	102	66	5	68	5	23	1	16	1	78	...	60	...	38	...	1,455	17	2,235	2,384
...	1	13	...	449	410
1	...	1	2	...	2	...	21	1	...	122	7	67	83
1	1	3	...	134	90
1	...	2	10	...	1	5	...	106	120
...	9	...	152	126
5	2	3	8	...	164	154
...	6	...	124	100
...	4	8	...	320	322
67	39	63	5	68	5	13	1	13	1	32	...	57	...	37	...	1,180	7	376	626
27	23	2	...	21	15
14	5	73	...	13	15
40	33	2	13	...	29	56
...	13	13	3	280	217

NAGALAND KIPHIRE CIRCLE

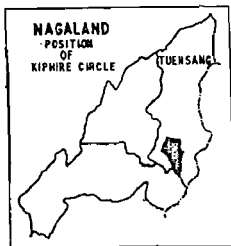
CODE NO:3/18

DISTRICT TUENSANG
(NOTIONAL)



I N D E X

BOUNDARY, DISTRICT..	-----												
" SUB-DIVISION..	-----												
" CIRCLE ..	-----												
HEAD QUARTER, CIRCLE...	⊙												
NAMES OF VILLAGES WITH LOCATION CODE NOS...	18												
SYMBOLIC REPRESENTATION OF VILLAGES IN THE FOLLOWING CATEGORIES ..	<table border="0"> <tr> <td>18</td> <td>250</td> <td>500</td> <td>1000</td> </tr> <tr> <td>18</td> <td>10</td> <td>16</td> <td>16</td> </tr> <tr> <td>230</td> <td>499</td> <td>999</td> <td>4999</td> </tr> </table>	18	250	500	1000	18	10	16	16	230	499	999	4999
18	250	500	1000										
18	10	16	16										
230	499	999	4999										
HOSPITALS, PRIMARY HEALTH CENTRES, DISPENSARIES, ETC...	⊕												
POST OFFICES..	PO												
POLICE STATIONS ..	PS												
RIVERS & STREAMS ..	~~~~~												



ALPHABETICAL LIST OF VILLAGES

Circle : KIPHIRE 3/18

Sl. No.	Name of the village	Location Code No.
1	2	3
1.	Amahatore	11
2.	Anatongre	14
3.	Angkokre	19
4.	Horongre	15
5.	Hutami	12
6.	Insikur	6
7.	Keor	18
8.	Kiphire	2
9.	Kiphire H.Q	1
10.	Kisetong	17
11.	Longmatare	8
12.	Longthongre	3
13.	Ngoromi	9
14.	Phelungre	5
15.	Purrur	13
16.	Resethse	10
17.	Sanchore	16
18.	Shampore	7
19.	Sirire	4

VILLAGEWISE PRIMARY

KIPHIRE

Location Code No.	Name of the village/town/ward/urban enumerators' block	Area of village in hectares & of town/ward in Kms ²	Occ- upied Resi- den- tial Hous- es	No. of Hous- eholds	Total Population (including Insti- tutional & Houseless population)			Scheduled Castes		Scheduled Tribes		Literate and Edu- cated Persons		Total Workers (I-IX)		I Cultivators	
					P	M	F	M	F	M	F	M	F	M	F	M	F
					6	7	8	9	10	11	12	13	14	15	16	17	18
3/18	KIPHIRE CIRCLE	N.A.	1,665	1,665	6,802	3,401	3,401	3,286	3,372	620	147	1,993	2,137	1,612	2,095
1	Kiphire H.Q.	N.A.	154	154	628	409	219	295	190	175	39	242	81	17	65
2	Kiphire	N.A.	104	104	433	214	219	214	219	32	2	113	135	102	135
3	Longthongre	N.A.	16	16	69	27	42	27	42	5	7	16	24	14	24
4	Sirire	N.A.	129	129	576	288	288	288	288	25	7	131	158	128	158
5	Phelungre	N.A.	172	172	687	336	351	336	351	32	2	225	247	205	247
6	Insikur	N.A.	71	71	313	149	164	149	164	31	5	77	122	71	122
7	Shampore	N.A.	129	129	589	287	302	287	302	66	8	146	191	139	191
8	Longmatare	N.A.	66	66	246	123	123	123	123	17	6	90	98	77	88
9	Ngoromi	N.A.	21	21	85	41	44	41	44	7	1	21	28	19	27
10	Resethse	N.A.	70	70	204	120	84	120	84	32	7	74	71	68	57
11	Amahatore	N.A.	80	80	296	134	162	134	162	34	20	77	74	74	74
12	Hutami	N.A.	30	30	133	65	68	65	68	10	...	42	57	39	57
13	Purrur	N.A.	116	116	516	245	271	245	271	35	1	166	192	135	192
14	Anatongre	N.A.	144	144	595	302	293	302	293	32	5	219	234	214	234
15	Horongre	N.A.	108	108	338	160	178	160	178	7	...	85	96	82	96
16	San chore	N.A.	80	80	356	157	199	157	199	4	...	91	119	62	119
17	Kisetong	N.A.	115	115	487	227	260	226	260	48	25	114	142	108	141
18	Keor	N.A.	24	24	93	44	49	44	49	8	1	26	28	25	28
19	Angkokre	N.A.	36	36	158	73	85	73	85	20	11	38	40	33	40

CENSUS ABSTRACT

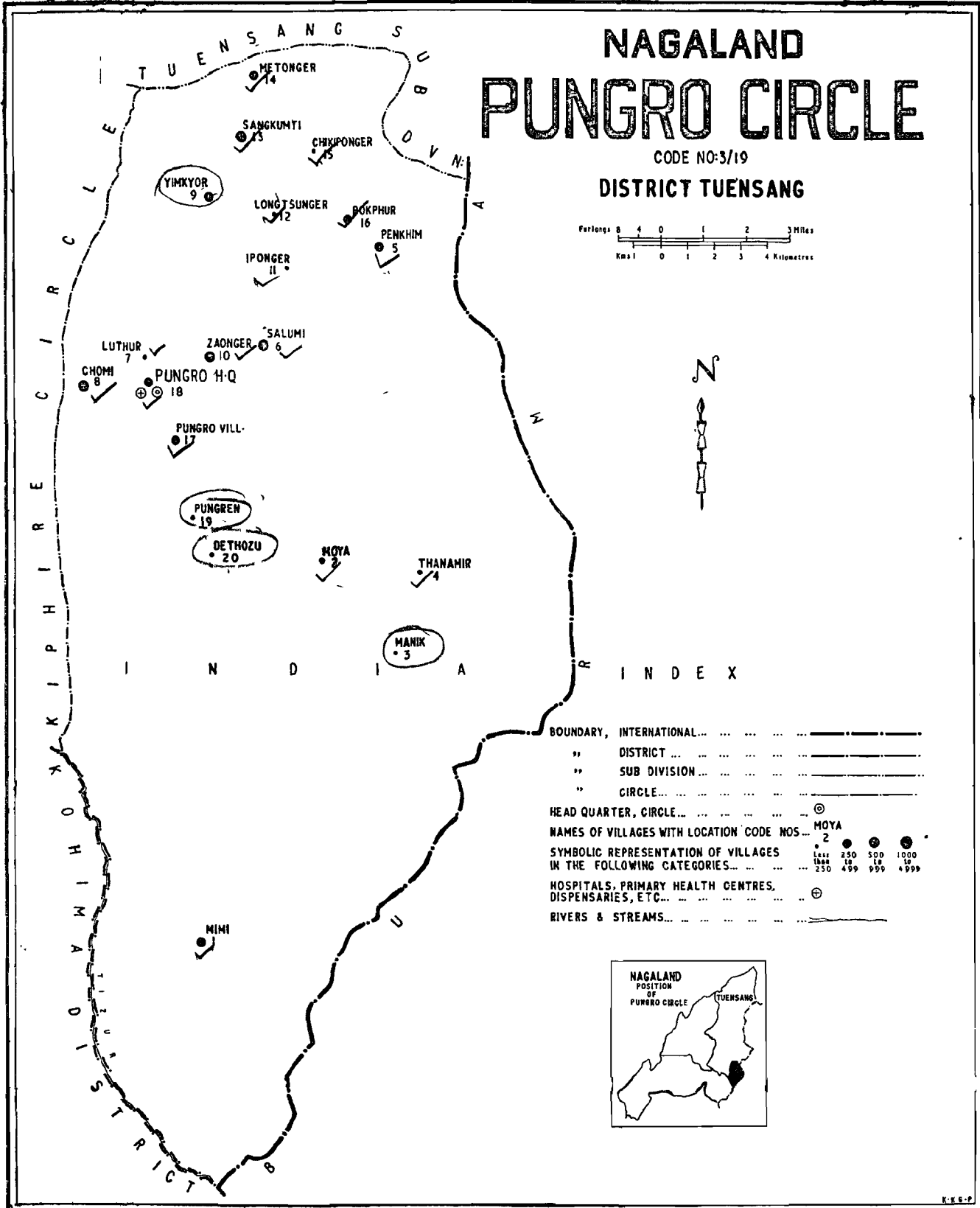
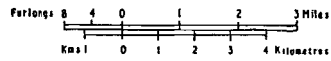
CIRCLE 3/18

WORKERS																		X Non-Workers	
II Agricultural Labourers		III Livestock, Forestry, Fishing, Hunting & Plantations, Orchards and Allied activities		IV Mining and Quarrying		V Manufacturing, Proce- ssing, Servicing and Repairs				VI Constuction		VII Trade and Commerce		VIII Transport, Storage and Communi- cations		IX Other Services			
M :	F :	M :	F :	M :	F :	M :	F :	M :	F :	M :	F :	M :	F :	M :	F :	M :	F :		
19 :	20 :	21 :	22 :	23 :	24 :	25 :	26 :	27 :	28 :	29 :	30 :	31 :	32 :	33 :	34 :	35 :	36 :	37 :	38
4	24	8	6	...	42	...	29	...	6	...	286	18	1,408	1,264
...	...	8	5	...	40	...	29	...	4	...	139	16	167	138
...	1	10	...	101	84
...	2	...	11	18
...	3	...	157	130
...	1	...	1	1	...	17	...	111	104
...	6	...	72	42
...	7	...	141	111
4	10	9	...	33	25
...	2	1	20	16
...	14	6	...	46	13
...	3	...	57	88
...	3	...	23	11
...	31	...	79	79
...	1	...	4	...	83	59
...	3	...	75	82
...	29	...	66	80
...	6	1	113	118
...	1	...	18	21
...	5	...	35	45

NAGALAND PUNGRO CIRCLE

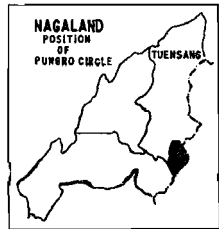
CODE NO:3/19

DISTRICT TUENSANG



I N D I A

- BOUNDARY, INTERNATIONAL... ..
- " DISTRICT
- " SUB DIVISION
- " CIRCLE... ..
- HEAD QUARTER, CIRCLE... ..
- NAMES OF VILLAGES WITH LOCATION CODE NOS... ..
- SYMBOLIC REPRESENTATION OF VILLAGES IN THE FOLLOWING CATEGORIES... ..
- HOSPITALS, PRIMARY HEALTH CENTRES, DISPENSARIES, ETC... ..
- RIVERS & STREAMS... ..



ALPHABETICAL LIST OF VLLIAGES

Circle : PUNGRO 3/19

Sl.No.	Name of the village	Location Code No.
1	2	3
1.	Chikiponger	15
2.	Chomi	8
3.	Dethozu	20
4.	Iponger	11
5.	Longtsunger	12
6.	Luthur	7
7.	Manik	3
8.	Metonger	14
9.	Mimi	1
10.	Moya	2
11.	Penkhim	5
12.	Pokphur	16
13.	Pungren	19
14.	Pungro-Village	17
15.	Pungro H.Q	18
16.	Salumi	6
17.	Sangkumti	13
18.	Thanamir	4
19.	Yimkyor	9
20.	Zaonger	10

VILLAGEWISE PRIMARY

PUNGRO

Location Code No.	Name of the village/town/ward/urban enumerators' block	Area of village in hectares & of town/ward in Kms ²	Occupied Residential Houses	No. of Households	Total Population (including Institutional and Houseless population)			Scheduled Castes		Scheduled Tribes		Literate and Educated Persons		Total Workers (I-IX)		I Cultivators	
					P	M	F	M	F	M	F	M	F	M	F	M	F
1	2	3	4	5	6	7	8	9	10	11	12	13	14	15	16	17	18
3/19	PUNGRO CIRCLE	N.A.	1,382	1,382	6,161	3,086	3,075	3,071	3,072	513	98	1,780	1,956	1,383	1,951
1	Mimi	N.A.	147	147	320	164	156	164	156	13	...	120	108	110	108
2	Moya	N.A.	45	45	207	105	102	105	102	21	4	45	69	42	69
3	Manik	N.A.	22	22	96	46	50	46	50	6	...	32	34	32	34
4	Thanamir	N.A.	39	39	181	99	82	99	82	17	...	45	49	12	49
5	Penkhim	N.A.	61	61	339	159	180	159	180	26	3	96	107	65	107
6	Salumi	N.A.	111	111	605	287	318	287	318	43	7	132	132	127	132
7	Luthur	N.A.	34	34	139	64	75	64	75	14	5	34	31	32	31
8	Chomi	N.A.	166	166	801	407	394	407	394	51	17	270	289	223	289
9	Yimkyor	N.A.	100	100	459	227	232	227	232	28	2	154	169	116	169
10	Zaonger	N.A.	121	121	609	319	290	319	290	33	9	161	157	144	155
11	Iponger	N.A.	30	30	156	77	79	77	79	10	7	31	20	29	20
12	Longtsunger	N.A.	49	49	221	116	105	116	105	27	7	55	65	27	64
13	Sangkumti	N.A.	122	122	507	237	270	237	270	41	4	144	213	112	213
14	Metonger	N.A.	60	60	273	141	132	141	132	34	8	68	84	48	84
15	Chikiponger	N.A.	22	22	79	44	35	44	35	5	...	33	26	31	26
16	Pokphur	N.A.	86	86	390	196	194	196	194	43	8	139	175	106	175
17	Pungro Village	N.A.	68	68	303	155	148	155	148	33	4	86	106	49	106
18	Pungro H.Q.	N.A.	60	60	280	144	136	129	133	50	11	78	60	16	58
19	Pungren	N.A.	20	20	99	48	51	48	51	5	1	31	31	31	31
20	Dethozu	N.A.	19	19	97	51	46	51	46	14	1	26	31	25	31

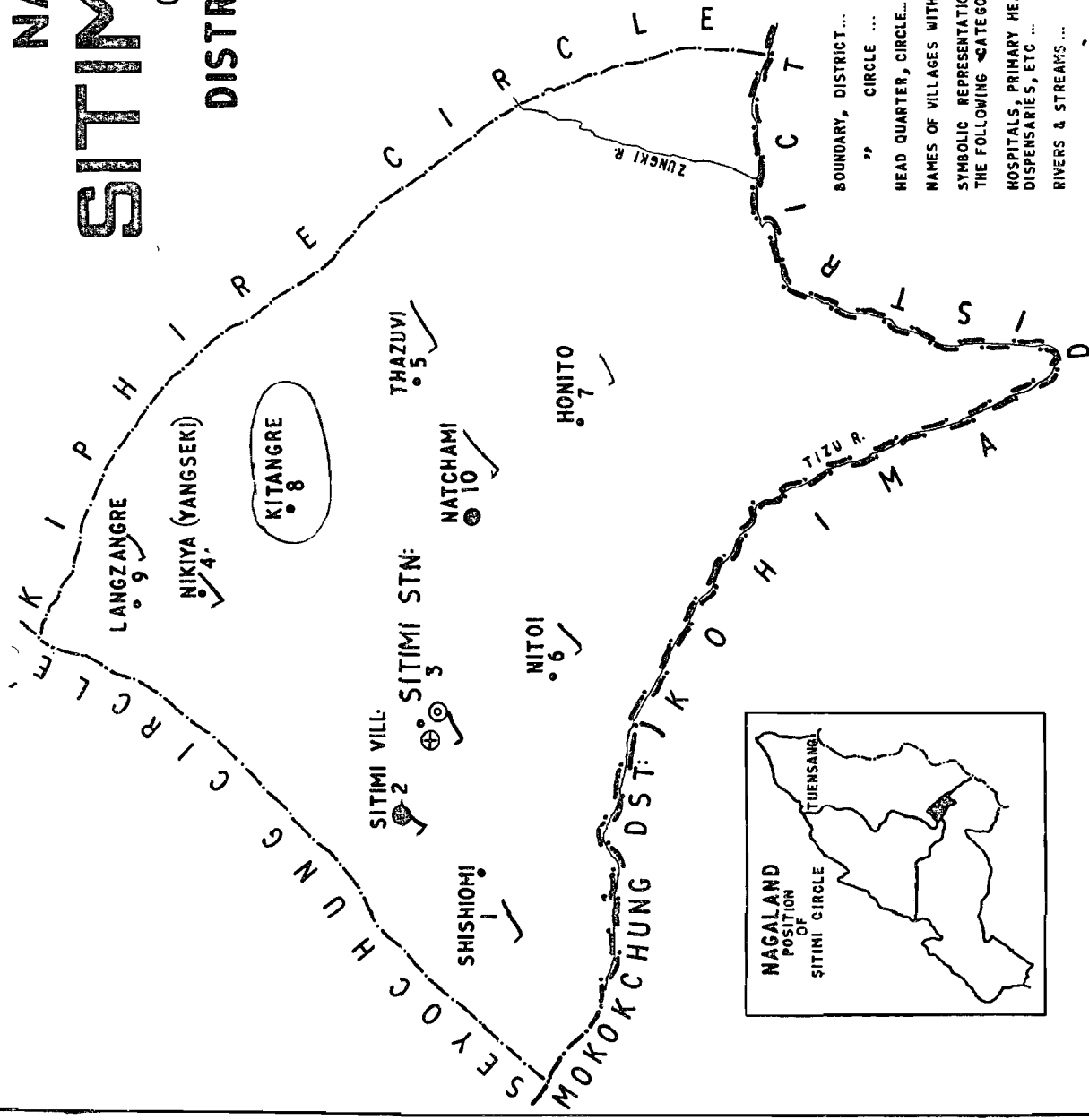
CENSUS ABSTRACT
CIRCLE 3/19

WORKERS																			X Non-Workers	
II Agricultural Labourers		III Livestock, Forestry, Fishing, Hunting & Plan- tations, Orchards and Allied activities		IV Mining and Quarrying		V Manufacturing Proce- ssing, Servicing and Repairs				VI Construc- tion		VII Trade and Commerce		VIII Transport, Storage and Com- munications		IX Other Services		X Non- Workers		
M :	F :	M :	F :	M :	F :	M :	F :	M :	F :	M :	F :	M :	F :	M :	F :	M :	F :	M :	F :	
19 :	20 :	21 :	22 :	23 :	24 :	25 :	26 :	27 :	28 :	29 :	30 :	31 :	32 :	33 :	34 :	35 :	36 :	37 :	38 :	
1	2	4	2	390	3	1,306	1,119	
...	4	...	44	48	
...	3	...	60	33	
...	14	16	
...	33	...	54	33	
...	31	...	63	73	
...	5	...	155	186	
...	2	...	30	44	
...	47	...	137	105	
...	38	...	73	63	
1	2	16	...	158	133	
...	2	...	46	59	
...	28	1	61	40	
...	32	...	93	57	
...	20	...	73	48	
...	2	...	11	9	
...	33	...	57	19	
...	...	1	36	...	69	42	
...	...	3	2	57	2	66	76	
...	17	20	
...	1	...	25	15	

NAGALAND SITIMI CIRCLE

CODE NO:3/20

DISTRICT TUENSANG (NOTIONAL)



I N D E X

BOUNDARY, DISTRICT...	---																												
" " CIRCLE...	---																												
HEAD QUARTER, CIRCLE...	⊙																												
NAMES OF VILLAGES WITH LOCATION CODE NOS. ...	NITOI 6																												
SYMBOLIC REPRESENTATION OF VILLAGES IN THE FOLLOWING CATEGORIES ...	<table border="0"> <tr> <td>1-4</td> <td>5</td> <td>6</td> <td>7</td> <td>8</td> <td>9</td> <td>10</td> </tr> <tr> <td>●</td> <td>●</td> <td>●</td> <td>●</td> <td>●</td> <td>●</td> <td>●</td> </tr> <tr> <td>1-4</td> <td>5</td> <td>6</td> <td>7</td> <td>8</td> <td>9</td> <td>10</td> </tr> <tr> <td>1-4</td> <td>5</td> <td>6</td> <td>7</td> <td>8</td> <td>9</td> <td>10</td> </tr> </table>	1-4	5	6	7	8	9	10	●	●	●	●	●	●	●	1-4	5	6	7	8	9	10	1-4	5	6	7	8	9	10
1-4	5	6	7	8	9	10																							
●	●	●	●	●	●	●																							
1-4	5	6	7	8	9	10																							
1-4	5	6	7	8	9	10																							
HOSPITALS, PRIMARY HEALTH CENTRES, DISPENSARIES, ETC ...	⊕																												
RIVERS & STREAMS ...	---																												

ALPHABETICAL LIST OF VILLAGES

Circle : SITIMI 3/20

Sl. No.	Name of the village	Location Code No.
1	2	3
1.	Honito	7
2.	Kitangre	8
3.	Langzangre	9
4.	Natchami	10
5.	Nikiya (Yangseki)	4
6.	Nitoi	6
7.	Shishiomi	1
8.	Sitimi Village	2
9.	Sitimi Station	3
10.	Thazuvi	5

**VILLAGEWISE PRIMARY
SITIMI**

Loca- tion Code No.	Name of the vill- age/town/ward/ urban enumera- tors' block	Area of village in hect- ares & of town/ ward in Kms ²	Occ- upied Resi- den- tial Hous- es	No. of Hous- eholds	Total Population (including Insti- tutional and Houseless popula- tion)			Scheduled Castes		Scheduled Tribes		Literate and Edu- cated Persons		Total Workers (I-IX)		I Cultivators	
					P	M	F	M	F	M	F	M	F	M	F	M	F
1	2	3	4	5	6	7	8	9	10	11	12	13	14	15	16	17	18
3/20	SITIMI CIRCLE	N.A.	367	367	1,812	860	952	852	951	269	164	394	512	332	487
1	Shishiomi	N.A.	21	21	95	53	42	53	42	16	7	20	21	18	20
2	Sitimi Village	N.A.	107	107	568	274	294	274	294	76	52	111	156	99	155
3	Sitimi Station	N.A.	10	10	43	25	18	17	17	14	7	17	7	...	5
4	Nikiya (Yangseki)	N.A.	23	23	108	50	58	50	58	11	3	23	30	21	30
5	Thazuvi	N.A.	34	34	176	84	92	84	92	51	41	41	42	36	37
6	Nitoi	N.A.	44	44	202	89	113	89	113	23	15	43	61	34	47
7	Honito	N.A.	28	28	165	83	82	83	82	36	29	41	34	36	34
8	Kitangre	N.A.	3	3	15	8	7	8	7	4	4	4	4
9	Langzangre	N.A.	34	34	130	62	68	62	68	17	5	31	46	28	46
10	Natchami	N.A.	63	63	310	132	178	132	178	25	5	63	111	56	109

CENSUS ABSTRACT

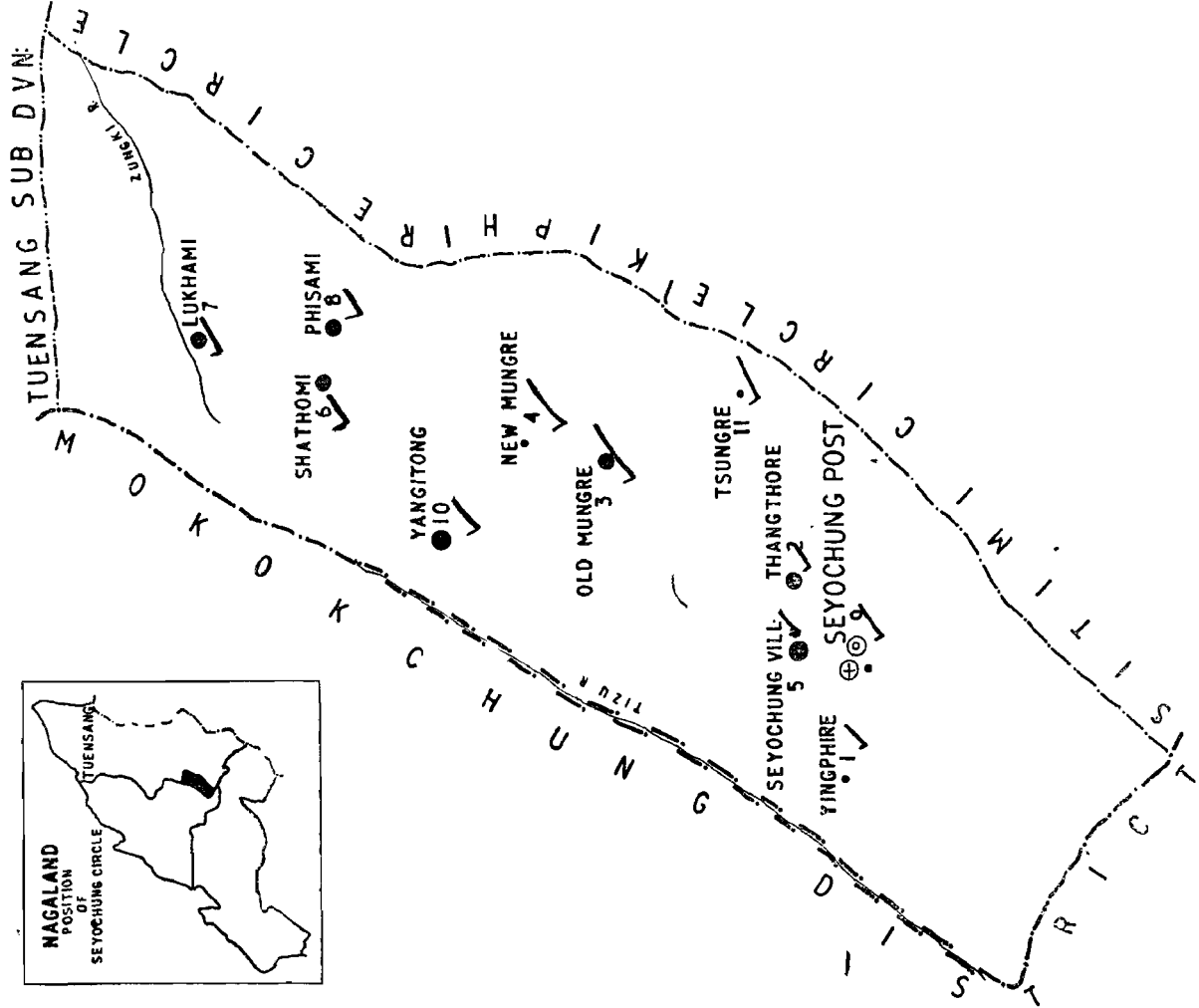
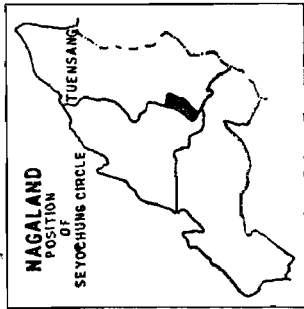
CIRCLE 3/20

WORKERS																			X Non-Workers	
II Agricultural Labourers		III Livestock, Forestry, Fishing, Hunting & Plantations, Orchards and Allied activities		IV Mining and Quarrying		V Manufacturing, Proces- sing, Servicing and Repairs				VI Construc- tion		VII Trade and Commerce		VIII Transport, Storage and Comm- unications		IX Other Services				
M	F	M	F	M	F	M	F	M	F	M	F	M	F	M	F	M	F	M		
19	20	21	22	23	24	25	26	27	28	29	30	31	32	33	34	35	36	37	38	
7	19	1	1	53	6	466	440	
...	2	1	33	21	
...	12	1	163	138	
...	...	1	1	15	2	8	11	
...	2	...	27	28	
2	5	3	...	43	50	
5	14	4	...	46	52	
...	5	...	42	48	
...	4	3	
...	3	...	31	22	
...	7	2	69	67	

NAGALAND SEYOCHUNG CIRCLE

CODE NO:3/21

DISTRICT TUENSANG
(NOTIONAL)



I N D E X

- BOUNDARY, DISTRICT
- " SUB DIVISION
- " CIRCLE
- HEAD QUARTER, CIRCLE
- NAMES OF VILLAGES WITH LOCATION CODE NOS
- SYMBOLIC REPRESENTATION OF VILLAGES IN THE FOLLOWING CATEGORIES:
 - 250
 - 500
 - 1000
 - 1500
 - 2500
 - 4999
 - 9999
 - 49999
 - 99999
- HOSPITALS, PRIMARY HEALTH CENTRES, DISPENSARIES, ETC
- RIVERS & STREAMS

ALPHABETICAL LIST OF VILLAGES

Circle : SEYOCHUNG 3/21

Sl. No	Name of the village	Location Code No.
1	2	3
1.	Lukhami	7
2.	New Mungre	4
3.	Old Mungre	3
4.	Phisami	8
5.	Seyochung Post	9
6.	Seyochung Village	5
7.	Shathomi	6
8.	Thangthore	2
9.	Yangitong	10
10.	Yingphire	1
11	TSUNGRE	

**VILLAGEWISE PRIMARY
SEYOCHUNG**

Location Code No.	Name of the village/town/ward/urban enumerators' block	Area of village in hectares & of town/ward in Kms ²	Occupied Residential Houses	No. of Households	Total Population (including Institutional & Houseless population)			Scheduled Castes		Scheduled Tribes		Literate and Educated Persons		Total Workers (I-IX)		I Cultivators	
					P	M	F	M	F	M	F	M	F	M	F	M	F
1	2	3	4	5	6	7	8	9	10	11	12	13	14	15	16	17	18
3/21	SEYOCHUNG CIRCLE	N.A.	773	773	3,623	1,775	1,848	1,766	1,847	403	165	921	1,005	838	1,000
1	Yingphire	N.A.	51	51	238	106	132	106	132	22	10	60	78	55	78
2	Thangthore	N.A.	75	75	378	177	201	177	201	32	7	92	118	86	117
3	Old Mungre	N.A.	64	64	258	121	137	121	137	23	2	65	79	57	79
4	New Mungre	N.A.	31	31	157	79	78	79	78	18	2	39	51	34	51
5	Seyochung Village	N.A.	144	144	706	347	359	347	359	60	28	163	129	153	129
6	Shathomi	N.A.	89	89	393	197	196	197	196	29	6	131	123	129	122
7	Lukhami	N.A.	59	59	288	145	143	145	143	43	17	65	82	61	81
8	Phisami	N.A.	101	101	454	217	237	217	237	33	21	124	148	117	148
9	Seyochung Post	N.A.	18	18	64	39	25	30	24	15	5	24	2	1	...
10	Yangitong	N.A.	104	104	518	252	266	252	266	110	67	115	148	105	148
11	Tsungre	N.A.	37	37	169	95	74	95	74	18	...	43	47	40	47

CENSUS ABSTRACT

CIRCLE 3/21

WORKERS																			
II Agricultural Labourers		III Livestock, Forestry, Fishing, Hunting & Plantations, Orchards and Allied activities		IV Mining and Quarrying		V Manufacturing, Proce- ssing, Servicing and Repairs				VI Construc- tion		VII Trade and Commerce		VIII Transport, Storage and Communi- cations		IX Other Services		X Non- Workers	
						(a) Household Industry		(b) Other than Household Industry											
M	F	M	F	M	F	M	F	M	F	M	F	M	F	M	F	M	F	M	F
19	20	21	22	23	24	25	26	27	28	29	30	31	32	33	34	35	36	37	38
...	2	2	...	1	78	5	854	843
...	5	...	46	54
...	6	1	85	83
...	1	7	...	56	58
...	5	...	40	27
...	10	...	184	230
...	2	1	66	73
...	4	1	80	61
...	1	6	...	93	89
...	1	1	...	1	20	2	15	23
...	10	...	137	118
...	3	...	52	27