



CENSUS OF INDIA 1981

SERIES--13
MANIPUR

DISTRICT
CENSUS
HANDBOOK

Parts XIII--A & B
Village & Town
Directory

Village & Townwise
Primary Census
Abstract

TENGNOUNPAL
DISTRICT

R. K. BIRENDRA SINGH
Of the Indian Administrative Service
Director of Census Operations,
Manipur

1981 CENSUS—PUBLICATION PLAN

The Manipur 1981 Census Publication, Series—13 in All India Series, will be published in the following Parts

GOVERNMENT OF INDIA PUBLICATIONS

Part I—A	Administration Report—Enumeration (In Press)	For official use only
Part I—B	Administration Report—Tabulation	
Part II—A	General Population Tables (In Press)	
Part II—B	Primary Census Abstract (In Press)	
Part III	General Economic Tables	
Part IV	Social and Cultural Tables	
Part V	Migration Tables	
Part VI	Fertility Tables	
Part VII	Tables on Houses and Disabled Population (In Press)	
Part VIII	Household Tables	
Part IX	Special Tables on Scheduled Castes and Scheduled Tribes	
Part X—A	Town Directory	
Part X—B	Survey Reports on selected Towns	
Part X—C	Survey Reports on selected Villages	
Part XI	<i>Ethnographic Notes and special studies on Scheduled Castes and Scheduled Tribes</i>	
Part XII	Census Atlas	

GOVERNMENT OF MANIPUR PUBLICATIONS

Part XII—A	Administrative Atlas
Part XIII—A & B	District Census Handbook (Village and Town Directory and Primary Census Abstract)

MOQIF ON THE COVER

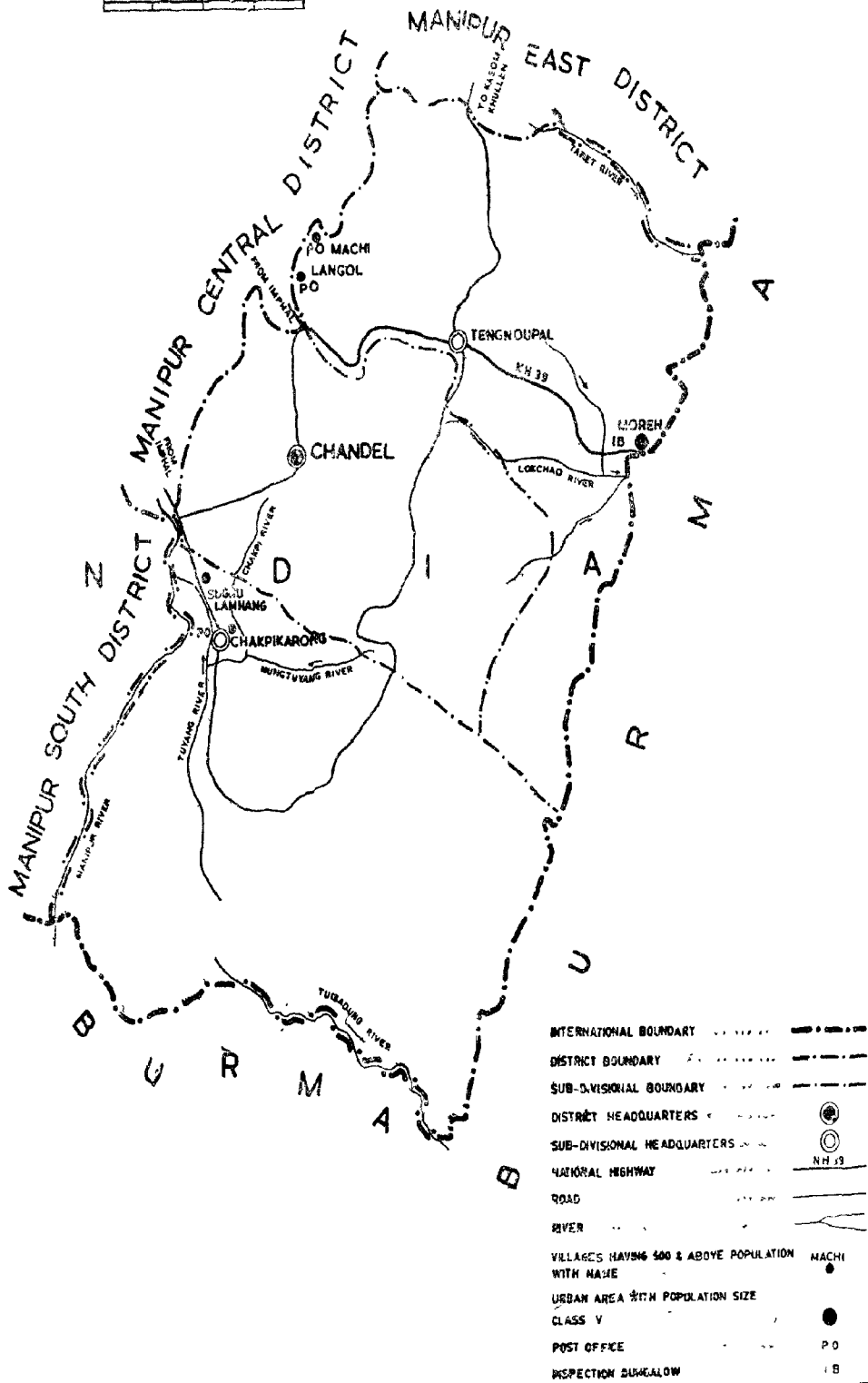
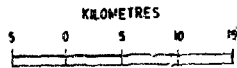


*Grown wild, in the hills and terrains, the Tegnoupal lily (**Lilium Longifolium**) is a rare species found only in Tegnoupal District. The flower is in its glory in the months of July and August. Known locally as 'Knokpar' among the Marings, 'Krokrei' among the Lamgangs, 'Kurora' among the Moyon Monsangs, 'Kuro' among the Anals 'Khurorei' among the Taraos, this beautiful plant produces a bulb highly relishable for the localmen's palate, for which it is being hunted and rooted out wherever it is found. Is it a curse for this beautiful flower to possess such a palatable bulb and attract natural enemies.*

CONTENTS

	<i>Page</i>
Foreword	v
Preface	vii
Important Statistics	ix
Analytical Note	1
PART A—VILLAGE AND TOWN DIRECTORY	19
Section—I—Village Directory	21
Alphabetical List of villages in Tengenoupal Sub-Division	25
Village Directory Tengenoupal Sub-Division	29
Alphabetical List of villages in Chandel Sub-Division	37
Village Directory Chandel Sub-Division	41
Alphabetical list of villages in Chakpikarong Sub-Division	47
Village Directory Chakpikarong Sub-Division	51
Appendices—1 — 5	59
Section—II—Town Directory	71
Town Directory Statements	75
PART B—PRIMARY CENSUS ABSTRACT	87
Primary Census Abstract Tengenoupal District	89
Primary Census Abstract Tengenoupal Sub-Division	95
Primary Census Abstract Chandel Sub-Division	101
Primary Census Abstract Chakpikarong Sub-Division	107
Primary Census Abstract for Scheduled Castes Tengenoupal District	113
Primary Census Abstract for Scheduled Tribes Tengenoupal District	117

TENGNOUNPAL DISTRICT (MANIPUR)



Based upon Survey of India map with the permission of the Surveyor General of India

FOREWORD

The District Census Handbook (DCH) compiled by the Census Organisation on behalf of the state governments, is one of the most valuable products of the Census. The DCH is constantly referred to by planners, administrators academicians and researchers. It is inter alia used for delimitation of constituencies, formulation of local level and regional plans and as an aid to District administration. The District Census Handbook is the only publication which provides Primary Census Abstract (PCA) data upto village level for the rural areas and wardwise for each city or town. It also provides data on infrastructure and amenities in villages and towns, etc.

The District Census Handbook series was initiated during the 1951 Census. It contained important census tables and PCA for each village and town of the district. During 1961 Census the scope of the DCH was enlarged and it contained a descriptive account of the district, administrative statistics, census tables and a village and town directory, including PCA. The 1971 DCH series was planned in three parts. Part-A related to village and town directory, Part-B to village and town PCA and part-C comprised analytical report, administrative statistics, district census tables and certain analytical tables based on PCA and amenity-data in respect of villages. However, in some states it was confined to district census tables and in a few cases altogether given up due to delay in compilation and printing.

While designing the format of 1981 DCH series some new features alongwith the restructuring of the formats of village and town directory have been attempted. At the same time, comparability with the 1971 data has also been kept in view. All the amenities except power supply in the villages have been brought together in the village directory with the instruction that in case an amenity is not available in the referent village the distance in broad ranges from the nearest place where the amenity is available may be given. The restructuring of the format of the village directory and incorporating more exhaustive data on infrastructure aspect particularly in relation to amenities and land-use pattern is expected to further meet the need of micro level planning for rural areas. It is expected to help not only in local area planning but regulating the provision of goods and services as well as to minimise the regional imbalances in the process of development. A few new items of information have also been introduced to meet some of the requirements of the revised Minimum Needs Programme. Such new items of information as adult literacy centres, primary health sub-centres, and com-

munity health workers in the village have been introduced in the village directory with this objective in mind. The new item on approach to the village is to have an idea about the villages in the district which are inaccessible. A new column, "total population and number of households" has been introduced to examine the correlation of the amenities with the population and number of households they served. Addition of two more appendices listing the villages where no amenities are available and according to the proportion of scheduled castes and scheduled tribes population to the total population has also been made with this view in mind.

The formats of the town directory have also been modified to meet the requirements of the Minimum Needs Programme by providing information on a few new items. A few statement on civic and other amenities in slums in Class-I and Class-II towns (Statement IV-A) has been introduced with this objective in mind. It is expected that this will help the planners to chalk out programmes on provision of civic amenities for the improvement of slums. The columns on scheduled castes and scheduled tribes population in statement IV relating to civic and other amenities and adult literacy classes/centres under educational facilities in statement V are also added inter alia with this view. A significant addition is class of town in all the seven statements of the town directory. The infrastructure of amenities in urban areas of the country can be best analysed by taking the class of towns into consideration. The addition of the columns on civic administration status and population in a few statements also served this purpose.

The format of the primary census abstract for the villages and towns has been formulated in the light of changes in the economic and other questions canvassed through the individual slip of 1981 Census.

In order to avoid delay in publication of 1981 DCH series it has been so designed that Part-A of the volume contains village and town directory and Part-B, the PCA of villages and towns including the scheduled castes and scheduled tribes PCA upto tehsil/town levels. At the beginning of the DCH a detailed analytical note supported by a number of inset tables based on PCA and non census data in relation to the infrastructure has been introduced to enhance its value. The district and tehsil/Police Station/C.D. Block etc. level maps depicting the boundaries and other important features have been inserted at appropriate places, to further enhance the value of the publication.

IMPORTANT STATISTICS

			<i>State</i>	<i>District</i>
POPULATION	TOTAL	Persons	14,20,953	56,444
		Males	7,21,006	29,174
		Females	6,99,947	27,270
	RURAL	Persons	10,45,493	48,766
		Males	5,30,331	25,097
		Females	5,15,162	23,669
	URBAN	Persons	3,75,460	7,678
		Males	1,90,675	4,077
		Females	1,84,785	3,601
DECENNIAL POPULATION GROWTH RATE (1971-1981)			+ 32.46	+45.76
AREA (Sq. Km.)			22,327.0	3,375
DENSITY OF POPULATION PER Sq. Km.			64	16
SEX RATIO (NUMBER OF FEMALES PER 1000 MALES)			971	935
LITERACY RATE	Persons	41.35	34.23	
	Males	53.29	42.71	
	Females	29.06	25.16	
PERCENTAGE OF URBAN POPULATION TO TOTAL POPULATION			26.42	13.60
PERCENTAGE TO TOTAL POPULATION				
(i) MAIN WORKERS	Persons	40.35	54.60	
	Males	45.94	58.00	
	Females	34.59	50.95	
(ii) MARGINAL WORKERS	Persons	2.85	0.07	
	Males	0.86	0.07	
	Females	4.90	0.08	
(iii) NON-WORKERS	Persons	56.80	45.33	
	Males	53.20	41.93	
	Females	60.52	48.96	
BREAK-UP OF MAIN WORKERS				
PERCENTAGE AMONG MAIN WORKERS				
(i) CULTIVATORS	Persons	63.60	80.91	
	Males	63.95	73.10	
	Females	63.10	90.41	
(ii) AGRICULTURAL LABOURERS	Persons	4.99	4.27	
	Males	3.31	4.27	
	Females	7.29	4.27	
(iii) HOUSEHOLD INDUSTRY	Persons	9.68	1.14	
	Males	2.01	0.68	
	Females	20.17	1.71	
(iv) OTHER WORKERS	Persons	21.73	13.68	
	Males	30.72	21.95	
	Females	9.44	3.61	

IMPORTANT STATISTICS		<i>State</i>	<i>District</i>
PERCENTAGE OF S.C. POPULATION TO TOTAL POPULATION	Persons	1.25	0.33
	Males	1.26	0.35
	Females	1.24	0.31
PERCENTAGE OF S.T. POPULATION TO TOTAL POPULATION	Persons	27.30	68.09
	Males	27.25	66.40
	Females	27.36	69.89
NO. OF OCCUPIED RESIDENTIAL HOUSE		2,23,905	10,056
NUMBER OF VILLAGES	Total	2,059	255
	Inhabited	2,035	254
	Uninhabited	24	1
NUMBER OF TOWNS		32	1

ANALYTICAL NOTE

ANALYTICAL NOTE

On May 13th 1974 Tengnoupal district was formed out of the erstwhile Central district. The district falling between 25° North latitude and 95° East longitude and encompassing an area of 3,375 sq. kms. is the newest of state's districts having been carved as such for ensuring administrative convenience. The district is made up of three constituent sub-divisions. Tengnoupal, Chandel and Chakpikarong which at the 1961 Census formed part of Manipur district. The district has 255 villages the most populous of them being Machi village with the population of 842 persons as per 1981 Census. The next biggest village is Lamlong Khullen which has a population of 785. The district has one town i.e. Moreh Small Town.

District Census Handbook and its scope : The District Census Handbook is the innovation of 1951 Census which brought down the Census data to the town and village level. Until then Census presented data mostly upto district/sub-divisional/Town level only. This innovation, perhaps was prompted by the realisation of the need of the data at the grass-root level for data users both for administrative planning and academic studies. The District Census Handbook innovation of 1951 continued undisturbed in 1961 presentation with a few addition to it. However, in 1971 it was further realised that the combination of Census and non-census data in a single publication as was the precedent from 1951 onwards became unwieldy and it delayed the timely publication of Census results. Therefore it was felt that the Census data should be delinked from the non-census data and the publication should be brought out in two volumes. First volume deals with the village and town directory and also the village Townwise Primary Census abstract of the district. The second volume deals with the non-census data and social economic and cultural tables.

In 1981 Census there has been a further slight innovation wherein the District Census Handbook consists of only one volume which contains village and town Directory in Part A and in Part B Village/Townwise Primary Census Abstract of the concerned district.

The District Census Handbook of 1951 contained apart from Census data the other general information about the district like physical, socio-cultural and administrative aspects of the district which included both the Census and the non-census data. In 1961 the scope of District Census Handbook was sought to be made more comprehensive by including certain additional items and dividing the entire presentation into four parts. First part dealt about the land and the people, second part

contained Census tables. Third part the information regarding agriculture, medical and health etc. Fourth part contained village/Town Directory.

Already stated, the District Census Handbook underwent further innovation in 1971 Census wherein it was split up into two volumes. First dealing with the village and Town Directory and also town/village-wise Primary Census Abstract of the district. Second part dealt with non-Census data and other socio-cultural and economic tables.

In 1981 Census, with a view to avoid delay in bringing out the publication and also to streamline the publication programme the second part of 1971 Census Handbook has been omitted. Thus the present volume of District Census Handbook will bring about the village/Town Directory in Part A and in Part B Town/Village-wise Primary Census Abstract of the concerned district. Part A village Directory will contain information about the name of the village, total area of the village, total population and number of households in the village, amenities like education, medical, drinking water, Post and Telegraphs, communication, power supply, village market, and the distance from the nearest town etc. This part also contain information about the socio-cultural aspects like food habits of the people, land use in the village forest, irrigational resources, cultivable waste and the places of religions, historical and archaeological interest. Similarly Town Directory contains seven statements which would deal with area of the town and number of households population and rate of the growth of the town during the last eight decades, density of the population of the towns, sex ratio status of civic administration, its finances and other socio educational cultural and developmental activities and the amenities that might have been undertaken or provided. As already stated Part B would contain Town/Village-wise Primary Census Abstract which includes information/data about the total area of the village, occupied residential houses, total number of houses, total number of households, population and its sexwise break-up so also the break-up of scheduled castes and scheduled tribes, literacy and the break-up of the population by sex into four broad industrial categories like cultivators, Agricultural labourers, household industries other workers. Apart from the aforesaid data, the Primary Census Abstract will contain data in the marginal workers and non-workers also.

It would be pertinent to mention here that the sources of information for the Town and the Village Directory have been mainly the revenue agency supplemented by the concerned departments like education, medical, co-operation and the local bodies. The information so collected from the various sources have been thoroughly scrutinised so as to ensure its authenticity.

CENSUS CONCEPTS

In order to understand the precise import of the meaning of the words used in the analysis of data in the publication, it would be pertinent to briefly explain the census concepts and definition of various terms used.

Village : The term village for the purpose of 1981 census has the same definition as in the previous Censuses. A village with separate name and situated within a defined boundary for the purpose of Census of 1981 as well as being hamlets are treated as a village unit.

In the Primary Census Abstract of 1971 Census a column had been added which showed various amenities available to villagers. During 1971 Census this column had been replaced by fullfledged table village Directory which gives details of various amenities and land use of the village. In 1981 Census the same pattern has been adopted with some modification and alteration. The statement for village Directory briefly shows the area of the village, its position vis-a-vis various amenities such as Educational, Medical, Power Supply, drinking water, communication postal and Telegraph facilities etc, 16a to 17b show the land use with break-up of land by first irrigated and unirrigated area, culturable waste and area not available for cultivation. Another column i.e. column 12 gives the name and distance of the nearest census town. This column is to study the economic and cultural impact of the town on the village.

Census Town : The criteria for determining a Town in 1981 were generally the same as adopted in 1971 Census. The criteria are (i) all places with a Municipality, Corporation or cantonment board of notified area Committee and (ii) all other places which satisfied the following criteria :

- (a) Minimum population of 5,000 persons.
- (b) at least 75% of the male working population should be non-agricultural.
- (c) density of population of at least 400 sq. kms. i. e. 1,000 per sq. mile.

The Director of Census of each State/U. T. is however, given some discretion in respect of some marginal cases in consultation with the state Government to include some places that had other district urban characteristics and to exclude undeserving cases.

Scheduled Caste and Scheduled Tribes : The names of caste and tribes recognised as scheduled caste and scheduled tribes in Manipur for the purpose of Census are given in the scheduled caste and scheduled tribe lists (modification) order 1976 issued by the President of India. The list so far as it applies to Manipur is reproduced below :

Scheduled Castes

1. Dhupi, Dhobi
2. Lois
3. Muchi, Ravidas

4. Namasudra
5. Patni
6. Sutradhar
7. Yaithibi

Scheduled Tribes

- | | |
|---------------|--------------------------------|
| 1. Aimol | 16. Maring |
| 2. Anal | 17. Any Mizo (Lushai tribes) |
| 3. Angami | 18. Monsang |
| 4. Chiru | 19. Moyon |
| 5. Chothe | 20. Paite |
| 6. Gangte | 21. Purum |
| 7. Hmar | 22. Ralte |
| 8. Kabui | 23. Sema |
| 9. Kacha Naga | 24. Simte |
| 10. Koirao | 25. Sahte |
| 11. Koirang | 26. Tangkhul |
| 12. Kom | 27. Thadou |
| 13. Lamgang | 28. Vaiphui |
| 14. Mao | 29. Zou |
| 15. Maram | |

PLACES OF ARCHAEOLOGICAL, HISTORICAL AND TOURIST INTEREST

Moreh : A frontier station on the Indo-Burma boarder this place is about 72 kms. from Chandel district is one of the promising town and also tourist centre. It has a police outpost on custom checkpoint and a small Inspection Bungalow. It is said to have been used in earlier days as a panal settlement for women who committed murder.

Chakpikarong : Situated on a point along the southern boundary of the district, this place is about 12 kms. to the west of Sugnu. It has a newly constructed Inspection Bungalow and a small Bazar. Chakpi river is famous for its scenic beauty.

Chandel : Situated on the border between Burma border and it is the district headquarters of Tengnoupal District. Recently a new Inspection Bungalow was constructed to accommodate the tourist there. A beautiful hill station it is situated at a height of 3,200 feet above the sea level.

Physical aspects of the district : The Tengnoupal district is one of the newest of the state's district having been carved out as such for ensuring administrative convenience. The district is bounded on the north by the Central District on the east by East District, on the south by Burma on the West also by Burma.

Rainfall : The district enjoys an adequate amount of rainfall. The distribution of rainfall is higher in the district than in valley while the average annual distribution of rainfall at Chandel, the district Headquarters is 3,104.00 mm. that for Moreh is 3,121.0 mm while some rain occurs in all the months of the year most of rain falls during the period from April to October.

Fauna : A variety of fauna is found in this district. Among the larger kinds leopards, elephants, wild pigs are commonly found in almost all parts of the district. Among the smaller animals that are commonly found in the district are monkeys, rats and others. Among the game birds found in the district are jungle fowl, snipe, quail, duck, geese and teat.

Flora : In spite of the limited area covered by the district the vegetation is rich and varied in character. The district which has boundaries with Burma naturally share the flora of the neighbour. *Albizia* spp (khok) *Aquilaria* (Agor) *cashanopsis* spp (sawl) are some of the important flora found in the district.

Forestry : The Burma border forest lie at the Indo-Burmese border of the district. The Kabow Valley marks the eastern boundary of these forest. The rich alluvial bank of the river of this district are congenial to the growth of peak. The hills which slopes down the Kabow Valley are not so high and at places are only a few hundred and at places are only a few hundred feet above the ground. Besides teak are came across oak and Eng in these forests. Evergreen forests mixed with multi-bamboo also appear towards the southern portion of these forests.

Mineral resources : As yet no thorough geological investigation has been conducted in the district to find out the potential resources. It is generally held that the district is poor in mineral resources.

Agriculture : The utilisation of land resources forms an important subject in any programme of economic planning in predominantly agricultural economy. Unfortunately and utilisation statistics are not available for the district as it has not been cadastrally surveyed.

The main crop is paddy and nearly 95 per cent of the total area under cultivation is paddy but the area under this crop is not available. There are no large sized holding in this district on account of scarcity of cultivable land acquisition. The basic holding under Manipur Land Revenue and Land Reform Act 1960 is $2\frac{1}{2}$ acres.

Agricultural season : In the valley ploughing is generally done in the month of April and May after first showers of year softened the soil. More intensive ploughing is carried on in June and July when the rain set in. There are two modes of cultivation in the valley namely (i) punghul and (ii) transplantation of seeds.

In the hill area Jhum and terraced cultivation are carried on, the agricultural season and operations naturally vary from place to place. But in general the land is cleared in the month of January and February; crops are sown in May-June and harvesting starts in October and ends about the early part of December.

Animal husbandry : Livestock is the chief wealth next to agriculture only to the majority population of the district. Every house invariably keeps a few cows and pigs. According to the livestock census conducted in 1976 there were 3,426 animals including buffaloes. This number according to 1979 rose to 4,748 animals.

The improvement of bread livestock is the main concern of the department of Animal Husbandry in the district which indeed has taken a considerable stride in its improvement. There were 2 (two) veterinary Hospitals and two veterinary Dispensaries in the district. During 1978-79 two artificial insemination centres were opened at Chandel and Chakpikarong, 1,000 cows were inseminated. Prophylactic inoculation against contagious diseases was given to 1,200 animals. Touring dispensaries were also set up.

Dairy : In order to improve the overall standard of living the Animal Husbandry Department has been focussing its attention for increasing the dairy milk in the district. With the aforesaid point in view the department has initially started milk supply at Chandel Town by keeping some cross breed animals at Japhou.

Poultry farming : For the first time in January 1979 central poultry farm was established by the animal Husbandry department with a view to rear improved breed/strain of poultry birds and distributed these birds to the farmers of the district. During 1980 two additional centres called poultry extension at Chakpikarong and poultry rearing and marketing at Liwachaning were set up. Further the extension work was instructed to the development blocks in the initial stage. However, in the second stage duck yard poultry units in the ratio of one male and four females were propagated and distributed through the development blocks under the scheme applied nutrition programme (ANP).

Fisheries : At the district level one District fishery officer is responsible for the fishery development of the District.

There is one fish breeding-cum-fish distribution centre at Chandel. The stocking tanks are used for keeping the brood fishes. (a) The Indian Major Carp (b) *Cypinnes* *Carpio* for use of multiplication of fish seeds locally. In 1978-79 this Department produced locally 4000 fingerlings of common carp and 2,600 fingerlings of Mirror carp from its fish breeding centre at Japhou. Though there are rivers in the hill areas none of them has been registered for fishery. Fishing as a regular occupation is unknown to the people of the district but some of them however catch fish during September and October from Maha Lokchao, and Chakpi river. New exotic fishes like Mirror carp and common carp which had been recently introduced are very popular as they grow very fast and also breed in confined water areas.

Transport and communication : Road communication of the district is very poor and inadequate. But there is a phenomenon increase from 1971 to 1978 in the mileage of inter-village road. National Highway No. 39 Kamagoan-Moreh Road passes through the district and the total mileage of this road within the territorial limit of the district is 63 kms. This road was widened and considerably improved by the P.W.D., Manipur. Burma-Sugnu Road Motor

Owner's Co-operative Society maintains 12 Buses connecting Chandel and Chakpikarong, and Moreh with the rest of the state. Manipur Road Transport Corporation maintained 4 buses plying on different bus routes of the district. There are also numerous bridgepalm in the hill sub-division of the district which connect the villages. The construction of inter-village paths, maintenance of existing bridge paths. Construction of small suspension bridges and building of rest camp come under the provision of Tribal Welfare and Public Works Department, Manipur.

Houses : Both stilt and plinth type of houses are found in this district. Stilt houses has an elevation of 4 ft. from the ground and raise plinth has 2 to 2½ ft. from the ground. Bamboos and planks are the main skeleton of the house. However with the spread of education and improved socio-economic conditions people are shifting to R.C.C. houses instead of traditional houses.

Furniture : Traditionally in Tengnoupal sub-division, bedsteads are not used. Floor of the house is made of planed wooden planks. However in Chandel and Chakpikarong sub-division some households use bedsteads. Cloths are commonly kept in the wooden chest in the hills and Trunk and boxes in the plain area of the District. But with the passage of time and the modernisation the distinction is getting narrower and any well-to-do household anywhere in the district has modern furniture available in the house.

Food and dress : Rice is the staple food of the people of the district. Generally two meals are taken in a day one in the morning and the other in the evening. In both the meals the item of food taken are more or less similar. If a household wishes to take tea it is prepared with or without milk. Tea drinking is now a common practice.

There is no difference in dress between ethnic groups or between economic status groups or between persons of different ages. Married, unmarried and widowed persons do not necessarily wear any specific dress in order to be distinguished from one another. Nowadays western type of dresses are very popular in the district.

Trade, Commerce & Banking : The Tengnoupal district has never been a great trading centre. The trade and commerce is continued to the local requirements only. The chief business centre are Moreh, Chandel and Chakpikarong. Kakching one of the chief business centre of the Central district lies 15 kms. away from Chandel, the district H.Q. Moreh is also one of the flourishing business centre which lies at Indo-Burma border. The local products especially cane and bamboo works are displayed at Moreh and Chandel.

There are two branches of State Bank of India one at Chandel and another at Moreh. There is also a branch of United Bank of India at Chakpikarong.

Name of the Sub-division	Name of Bank	Location
1	2	3
1. Chandel Sub-division	State Bank of India	Chandel
2. Tengnoupal Sub-division	State Bank of India	Moreh
3. Chakpikarong	United Bank of India	Chakpikarong

Industries : Tengnoupal district has practically no industry worth the name a few rice Mills which cater the need of the people. But rural cottage industries like weaving, carpentry, cane and bamboo works and basket making etc. are being encouraged through government help United Bank of India is also providing loans to the small scale industries.

Community Development : There are three Development Blocks. The Sub-divisional Officers are acting as Block Development Officers in their respective Sub-divisions. These Blocks look after at last technically and provide subsidies for the purchase of improved seeds furniture, agricultural implements, distribution of rear seeds and improved breed of cattle.

Co-operation : There are 23 Co-operative Societies functioning in the district until 1978-79. However their role has yet to reach in the public since at present they do not have any activity worth the name except civil supplies distribution. There is an Apex Co-operative Society called Apex-Co-operative Society Chandel, plays a predominant part in bringing into the district the customers item.

Working population : According to 1981 Census 52.16 per cent population has been classified as main workers. The main worker will be defined in the later stages as (1) who primarily works for 183 days or more in a year. The main workers, according 1971 Census were 61.14 per cent. This downward trend can be partly due to the fact that with the spread of education more people at the young age go for schooling and higher studies than to assist the parents in tilling the land and secondly it would be reasonable to, attribute to the influx of vast number of Government servants whose family largely attend to domestic course only. Despite, the downward trend of main workers, it is still higher compared to the state percentage of 40.35. This is primarily because of the entire district being a rural area and the economy based on agricultural operations alone.

Horticulture : Since late seventies the district has made considerable stride in the field of horticulture. The pineapple orchards are located predominantly in Chandel sub-division where different varieties of pineapples grow. Arum is grown all over the district. Orange cultivation has also not lagged behind.

In order to provide a market for horticulture products, the state government have started a fruit processing unit at Chandél. There is a privately run fruit processing unit at Moreh. The cultivation of coffee has recently started at Tengnoupal sub-division.

The plant protection centres are located at Chandél and Chakpikarong under technical guidance of the Agriculture department. Horticulture department is responsible for getting nursery to the orchardists on a reasonable rate for which the government as well as the private registered nurseries. Under the component plan loans and subsidies are provided on the supply of plants, fertiliser and pesticides. The subsidies are to the extent of 50 per cent in case of scheduled castes and scheduled tribes and backward classes, 83 per cent to the marginal farmers and 25 p.c. to the small farmers.

Irrigation: Though the entire Tengnoupal district is ornamented by the rivers and rivulets nonetheless due to the difficult topographical conditions not much headway has been made in the matter of irrigation. With the creation of separate Irrigation Deptt. by the Manipur Government special emphasis is being laid to construct and improve small canals. The implementation of Minor Irrigation scheme is the responsibility of the Irrigation Deptt. In 1978-79 the Planning Commission had allotted a sum of Rs. 2 lakhs for the improvement of irrigation system in Tengnoupal District.

Literate: A person who can both read and write with understanding in any language is to be treated as literate. A person who can merely read but cannot write is not a literate. It is not necessary that a person who is literate should have received any formal education or should have passed any minimum educational standard. Children upto the age of four years have been treated as illiterate irrespective of whether they attend the school or not.

Worker: Work is defined as participation in any economically productive activity. Such participation may be physical or mental in nature. Work involves not only actual work but also effective supervision and direction of work.

Main worker: A person who has primarily worked for a major period of the year is a main worker. By the major part of the year, it is intended to find out that the person has worked for 183 days or more or in other words worked for six months or more.

Marginal worker: A person who has worked for less than six months or 183 days but worked for less than six months or 183 days but worked at least a day during the year before enumeration is considered as marginal worker.

Non-worker: A person who has not worked at all during the preceding one year from the date of enumeration is non-worker.

Cultivator: A person is a cultivator if he or she is engaged either as employer, single worker or family worker in cultivation of land owned or held from the government or held from private person or institution for payment of any money, kind or share. Cultivation includes supervision or direction of cultivation

Agricultural labourer: A person who works in any person's land for wages and money, kind or cash is regarded as an agricultural labourer. He or she has no risk in cultivation but he or she merely works in another person's land for wages. An agricultural labourer has no right to lease or control on land on which he/she works.

Household industry: It is an industry which involves at least manufacturing or processing or servicing or repairing conducted by the head of the household himself/herself and or by member of household at home or within the village in rural area and only within the premises of the house where the household lives in the urban area. The large proportion of the workers in a household industry should consist of members of the household including the head. The industry should not be run on a scale of registered factory which would qualify or has to be registered under the Indian factories act.

Other workers: All workers i.e. who have been engaged in socio-economic activities during the one year who are not cultivators and agricultural labourers or in household industry are other workers. The type of worker under this category includes factory workers, plantation workers, those in trade and commerce business, transport, mining, construction, all government servants, municipal employees, etc. In fact, all those who work in the field of economic activities other than cultivation, agricultural labour or household industry are other workers.

Employer: An employer is a person who has to employ a person in order to get work performed, i.e. such person is not responsible for his or her personal work but also giving work to others for carrying out the economic activities.

Employee: An employee is a person who usually works under some other persons for salary or wages either in cash or kind. There may be person who are employed, as managers, superintendents, agents etc. and in that capacity employ or control other workers on behalf of their own employers, such person are only employees not employer.

Single worker: A single worker is a person who works by himself/herself. He/she is not employed by anyone else and in his/her turn does not employ anybody else. This definition of single worker will include a person who works in joint partnership with one or several persons having no employees and also a member of producers co-operative with one of the partners or members of said producers co-operative.

Family worker—A family worker is a member who without receiving wages in cash or kind, in an industry business, in a trade or service. For example, the working member in a family of Dhobi where they all work and each does not receive wages separately will be family worker. There may be family workers in industry, trade. Family worker must be related by ties of blood

or marriage but such workers can belong to different households. What is important is that such workers must necessarily be related even though they may be living in different households. The family workers may or may not be entitled to share the profit in the work or business carried on either by person or head of the household or the relative.

ANALYSIS OF DATA

It would be of interest to analyse the 1981 Census data which would reveal many interesting developments in the district during the decade. Table 1 gives sub-division-wise number of villages and population in the district. There are 254 inhabited villages with a population of 56,444 on the sunrise of 1st March 1981. Of this 56,444 persons 29,174 males and 27,270 females. Table 1 would reveal that Tengnoupal Sub-division has got 97 villages next comes Chakpikarong with 85 inhabited villages and lastly Chandel with 72 villages.

In terms of population too, Tengnoupal Sub-division tops the list with a population of 25,666 out of which 13,498 are males and 12,168 are females. Next comes Chakpikarong Sub-division with the population of 15,730. Of this 8,010 are males and 7,720 are females. Chandel Sub-division runs third with a population of 15,048 and of this 7,666 are males and 7,382 are females.

TABLE 1
POPULATION, NUMBER OF VILLAGES AND TOWNS, 1981

Sl. No.	Name of Sub-Division	POPULATION									NO. OF VILLAGES		Towns
		TOTAL			RURAL			URBAN			Total	Inhabited	
		P	M	F	P	M	F	P	M	F			
1	2	3	4	5	6	7	8	9	10	11	12	13	
1.	Tengnoupal	25,666	13,498	12,168	17,988	9,421	8,567	7,678	4,077	3,601	97	97	1
2.	Chandel	15,048	7,666	7,382	15,048	7,666	7,382				72	72	
3.	Chakpikarong	15,730	8,010	7,720	15,730	8,010	7,720				86	85	
	Total District	56,444	29,174	27,270	48,766	25,097	23,669	7,678	4,077	3,601	255	254	1

Table 2 given below reveals the decadal changes in the distribution of population. As stated earlier the population increase during 1971-81 in Tengnoupal maintains its lead 47.60 p.c. Next followed by Chandel Sub-division with a growth rate of 44.59 per cent. Chakpikarong Sub-division with the decadal growth rate of 43.96 per cent has registered the lowest growth rate amongst all the three sub-divisions of Tengnoupal District.

It may not be possible to precisely pinpoint the abnormal growth rise in the Tengnoupal Sub-division. However it can partly be due to the fact that the influx of migration is caused by the government servants and traders who flocked in these two sub-divisions.

The low growth rate in the Chakpikarong Sub-division are partly because of the severity of climate which makes the population mostly seasonal and another factor is lack of job opportunities.

TABLE 2
DECADAL CHANGE IN DISTRIBUTION OF POPULATION

Sl. No.	Name of Sub-division	POPULATION						Percentage decadal (1971-1981) variation		
		1971		1981						
		Total	Rural	Urban	Total	Rural	Urban	Total	Rural	Urban
1	2	3	4	5	6	7	8	9	10	11
1.	Tengnoupal	17,389	17,389	—	25,666	17,988	7,678	47.60	3.44	
2.	Chandel	10,407	10,407	—	15,048	15,048	—	44.59	44.59	
3.	Chakpikarong	10,927	10,927	—	15,730	15,730	—	43.96	43.96	
	Total District	38,723	38,723	—	56,444	48,766	7,678	45.76	25.94	

Table 3 given below deals with the distribution of villages by population ranges. Unlike many of the other villages in the state, Tengnoupal district has only 169 villages with the population of less than 200 thereby registering a 66.54 per cent villages with a total population less than 200. As many as 74 villages which comprise 29.13 per cent of the total fall in the range of 200 to 499 followed by 11 villages with percentage village of 4.33 in the range of 500 to 1999.

TABLE 3
DISTRIBUTION OF VILLAGES BY POPULATION RANGES

Range of population	No. of villages in each range	Percentage of villages in each range
1	2	3
Less than 200	169	66.54
200-499	74	29.13
500-1,999	11	4.33
2,000-4,999	—	—
5,000-9,999	—	—
10,000	—	—
Total	254	100.00

Table 4 given below indicates the percentage of scheduled castes population to the total population in the villages. Out of 254 inhabited villages in the district 230 of the villages have no scheduled caste population at all and in another 23 villages the scheduled caste population ranges upto 5 per cent only. In respect of the village the percentage ranges 31 and above.

TABLE 4
PROPORTION OF SCHEDULED CASTES POPULATION TO TOTAL POPULATION IN THE VILLAGE

Percentage range of Scheduled Castes population to total population	No. of villages in each range	Percentage of village in each range
1	2	3
NIL	230	90.55
5 or less	23	9.06
6-10	—	—
11-15	—	—
16-20	—	—
21-30	—	—
31 & above	1	0.39
Total	254	100.00

Table 5 given below gives the proportion of scheduled tribes population in the total population in the villages. In 1981 census the scheduled tribe population of the district constitute 68.09 per cent of the total population compared to 89.04 per cent in 1971 census. 167 villages in the district has a scheduled tribe population of 65.75 per cent and above. Next 9 villages have a scheduled tribe population in the range of 36-50 per cent. Only 3 villages fall in the range of 26-35 and more below it.

TABLE 5
PROPORTION OF SCHEDULED TRIBES POPULATION TO TOTAL POPULATION IN THE VILLAGE

Percentage range of Scheduled Tribe population to total population	No. of villages in each range	Percentage of villages in each range
1	2	3
NIL	38	14.96
5 or less	23	9.06
6-15	8	3.15
16-25	1	0.39
26-35	3	1.18
36-50	2	0.79
51 & above	179	70.47
Total	254	100.00

Table 6 shows the proportion of scheduled castes and scheduled tribes population in the town of the district. Moreh Small Town Committee with a population of 7678 persons has only 2355 scheduled tribe population. There is no scheduled caste population at all and percentage of scheduled tribe for the town being 30.67 to the total population.

TABLE 6
PROPORTION OF SCHEDULED CASTES/SCHEDULED TRIBES POPULATION IN TOWNS

Name of the town	Total population	Total Scheduled Caste population	Total Scheduled Tribe population	Percentage of Scheduled Caste population to total population	Percentage of Scheduled Tribe population to total population
1	2	3	4	5	6
Moreh	7,678	—	2,355	—	30.67

Table 7 gives literacy rate by population ranges of the villages. There are 169 villages with the population of less than 200 persons in each villages which has a combined literacy rate of 31.47 per cent. Another 74 villages in the population range of 200-499 have a literacy percentage of 33.91. Lastly 11 villages in the population range of 500-1999 have a literacy rate of 35.18. The aforesaid percentages reveal that smaller villages have a lower percentage of literacy whereas larger villages have higher percentage of literacy.

TABLE 7
LITERACY RATES BY POPULATION RANGES OF VILLAGES

Range of population	No. of villages in each range	Literacy rate
1	2	3
Less than 200	169	31.47
200-499	74	33.91
500-1,999	11	35.18
2,000-4,999	-	-
5,000-9,999	-	-
10,000	-	-
Total	254	33.19

Table 8 deals with the literacy rate for the town. Moreh Small Town has 40.86 per cent literacy rate.

TABLE 8
LITERACY RATES FOR TOWNS

Name of the Town	Literacy rates
1	2
Moreh	40.86

Table 9 shows the percentage of Scheduled Castes/Scheduled Tribes, literates, main workers, marginal workers, total workers and non workers to the total population in the district. Scheduled Castes and Scheduled Tribes constitute 0.33 per cent and 68.09 per cent of the total population in the district, literates, main workers, non workers, total workers and marginal workers constitute 34.23 per cent, 54.60 per cent, 45.33 per cent, 54.67 per cent and 6.07 per cent of the total population. The percentage of urban population for scheduled tribes is 30.67. The literacy for urban population is 40.86 per cent. The percentage of main workers, total workers, non workers for urban population are 32.46, 32.46 and 67.54 respectively. There is no marginal worker for urban population at all.

TABLE

LITERATES, WORKERS,
Scheduled Caste/Tribe population

Name of Sub-division	Total Rural Urban	Total population			PERCENTAGE				
		P	M	F	S.C. Population to total population	S.T. Population to total population	Literates to total population		
							P	M	F
1	2	3	4	5	6	7	8	9	10
TENG JOURNAL	T	25,666	13,498	121,168	0.66	56.11	30.44	39.41	20.48
	R	17,988	9,421	8,567	0.95	66.96	25.99	35.23	15.83
	U	7,678	4,077	3,601	—	30.67	40.86	49.08	31.59
CHANDEL	T	15,048	7,666	7,382	0.01	86.87	45.60	54.38	36.48
	R	15,048	7,666	7,382	0.01	86.87	45.60	54.38	36.48
	U	—	—	—	—	—	—	—	—
CHAKPIKARONG	T	15,730	8,010	7,720	0.08	69.55	29.54	37.08	21.72
	R	15,730	8,010	7,720	0.08	69.55	29.54	37.08	21.72
	U	—	—	—	—	—	—	—	—
DISTRICT TOTAL	T	56,444	29,174	27,270	0.33	68.09	34.23	42.71	25.16
	R	48,766	25,097	23,669	0.38	73.97	33.19	41.67	24.19
	U	7,678	4,077	3,601	—	30.67	40.86	49.08	31.55

**NON-WORKERS,
in the district**

OF											
Main workers to total population			Marginal workers to total population			Total workers to total population			Non-workers to total population		
P	M	F	P	M	F	P	M	F	P	M	F
11	12	13	14	15	16	17	18	19	20	21	22
55.30	59.53	50.59	0.13	0.13	0.14	55.43	59.66	50.73	44.57	40.34	49.27
65.04	64.69	65.44	0.19	0.18	0.20	65.23	64.87	65.64	34.77	35.13	34.36
32.46	47.63	15.27	—	—	—	32.46	47.63	15.27	67.54	52.37	84.73
47.73	53.10	42.16	0.04	—	0.08	47.77	53.10	42.24	52.23	46.90	57.76
47.73	53.10	42.16	0.04	—	0.08	47.77	53.10	42.24	52.23	46.90	57.76
—	—	—	—	—	—	—	—	—	—	—	—
60.02	60.10	59.94	0.01	—	—	60.03	60.12	59.94	39.97	39.83	40.06
60.02	60.10	59.94	0.01	—	—	60.03	60.12	59.94	39.97	39.88	40.06
—	—	—	—	—	—	—	—	—	—	—	—
54.60	58.00	50.95	0.07	0.07	0.08	54.67	58.07	51.04	45.33	31.93	48.96
58.08	59.98	50.38	0.09	0.08	1.00	58.17	59.76	56.48	41.83	40.24	43.52
32.46	47.63	15.27	—	—	—	32.46	47.63	15.27	67.54	52.37	84.73

Tables 10 and 11 deal with the distribution of villages according to the availability of different amenities and proportion of rural population served by different amenities respectively.

Tengnoupal district has 254 inhabited villages with the population of 56,444 persons. Of this 211 villages in the district 83.07 per cent of the villages have got educational facilities of one type or the other. Similarly another 20 villages constituting 7.87 per cent of the total inhabited number of villages in the district have got medical facilities of one type or the other. All the 254 inhabited villages of the district have got drinking water facilities of one type or the other. In respect of Post and Telegraph facilities 18 or 7.09 per cent of the village have either Post Office or Post and Telegraph Offices with phone or without. Communicationwise 13 villages or 5.24 per cent of the villages in the district have been connected by Bus service. This apart, 22 villages or 8.66 per cent have been connected by pucca road.

TABLE

DISTRIBUTION OF VILLAGES ACCORDING TO THE AVAILABILITY OF DIFFERENT AMENITIES

Sl. No.	Name of Sub-division	No. of inhabited villages	No. (with percentage) of villages having one or more of the following amenities							
			Education	Medical	Drinking water	Post & Telegraph	Market/hat	Communi- cations	Approach by pucca road	Power supply
1	2	3	4	5	6	7	8	9	10	11
1.	TENGNOUNPÁL	97	78(80.41)	6(6.19)	97(100.00)	12(12.37)	2(2.06)	4(4.12)	5(5.15)	—
2.	CHANDEL	72	60(83.33)	8(11.11)	72(100.00)	3(4.16)	2(2.78)	6(8.33)	7(9.72)	5(6.94)
3.	CHAKPIKARONG	85	73(85.88)	6(7.05)	85(100.00)	3(3.53)	1(1.18)	3(3.53)	10(11.76)	—
	TOTAL DISTRICT	254	211(83.07)	20(7.87)	254(100.00)	18(7.09)	5(1.97)	13(5.24)	22(8.66)	5(1.97)

TABLE 11

PROPORTION OF RURAL POPULATION SERVED BY DIFFERENT AMENITIES

Sl. No.	Name of Sub-division	Total population of inhabited villages in the Sub-division	Percentage of Rural population served by the amenity of							
			Education	Medical	Drinking water	Post & Telegraph	Market/Hat	Communi- cation	Approach by pucca road	Power supply
1	2	3	4	5	6	7	8	9	10	11
1.	TENGNOUNPAL	17,988	87.25	10.80	100.00	20.82	5.20	4.27	4.90	—
2.	CHANDEL	15,048	91.12	14.94	100.00	7.53	9.52	17.67	20.32	7.81
3.	CHAKPIKARONG	15,730	96.07	15.99	100.00	11.87	6.68	9.64	23.49	—
	TOTAL DISTRICT	48,769	90.48	13.75	100.00	13.58	7.01	7.03	15.66	2.41

Table 12 deals with the distribution of villages having certain amenities arranged by distance range from the places where these are available. There are 43 villages in the district without any sort of educational facilities. Out of these 42 villages have this facility of one type or the other within a distance of less than 5 kms. from the respective villages. Another 1 village has the facility within 5-10 kms.

All the inhabited villages of the district have drinking water facility within the village. Post and Telegraph facility as in case of medical facility, the district appears to be badly placed in that 236 have no post and telegraph facility itself 28 villages have the facility within 5 kms. 47 villages have the facility within 5-10 kms. 161 villages have it beyond 10 kms. Communicationwise 241 villages have no communication facility. Of this 21 villages have the facility at less than 5 kms. distance and next 44 villages have this service within 5-10 kms. and the remaining 176 villages have to travel beyond 10 kms. to catch the bus.

TABLE 12
DISTRIBUTION OF VILLAGES NOT HAVING CERTAIN AMENITIES ARRANGED BY DISTANCE RANGES
FROM THE PLACES WHERE THESE ARE AVAILABLE

Village not having the amenity of	Number of villages where the amenity is not available and available at a distance of			
	—5 Kms	5—10 Kms.	10+Kms	Total (Columns 2-4)
1	2	3	4	5
1. Education	42	1	—	43
2. Medical	15	40	179	234
3. Drinking water	—	—	—	—
4. Post & Telegraph	28	47	161	236
5. Market/Hat	22	47	180	249
6. Communication	21	44	176	241

Table 13 deals with the distribution of villages according to distance from the nearest town and availability of different amenities. In the district 12 villages are within 5 kms. distance from the nearest town. Of this, all the 12 villages have the educational facility within the village itself, 3 villages have the medical facility. All villages have the drinking water facility, 1 village has Post and Telegraph facility, 2 villages have bus stands, 6 villages have their approach through pucca roads and none of the villages has electricity facilities. Another 65 villages are situated within the distance range of 6—15 kms. from the nearest town. Of this 52 villages have educational facility, 4 villages have medical facility. All 65 villages have drinking water facility in the village itself. 10 villages have their approach through pucca roads and no village has been electrified, 175 villages are within the distance range of 16—50 kms. from the nearest town. Of this 146 villages, have educational facility, 13 villages have medical facility. All 175 villages in this range have drinking water facility, 12 villages have Post and Telegraph facility and 6 villages have communication facility within the village itself, 6 villages have approach by pucca road and none of the villages has been electrified.

TABLE 13
DISTRIBUTION OF VILLAGES ACCORDING TO THE DISTANCE FROM THE NEAREST TOWN AND
AVAILABILITY OF DIFFERENT AMENITIES

Distance range from the nearest town (in kms.)	No. of inhabited villages in each range	No. (with percentage) of villages having the amenity of							
		Education	Medical	Drinking water	Post & Telegraph	Market/Hat	Communi-cation	Approach by pucca road	Power supply
1	2	3	4	5	6	7	8	9	10
0—5	12	12(100.00)	3(25.00)	12(100.00)	1(8.33)	—	2(16.66)	6(50.00)	—
6—15	65	52(80.00)	4(6.15)	65(100.00)	5(7.69)	3(4.62)	5(7.69)	10(15.38)	5(7.69)
16—50	175	146(83.43)	13(7.43)	175(100.00)	12(6.86)	2(1.14)	6(3.43)	6(3.43)	—
51+	2	1(50.00)	—	2(100.00)	—	—	—	—	—
Unspecified	—	—	—	—	—	—	—	—	—
Total District	254	211(83.07)	20(7.87)	254(100.00)	18(7.09)	5(1.97)	13(5.24)	22(8.66)	5(1.97)

Table 14 deals with the distribution of villages according to population range and amenities. In the range of 499 and less, there are 200 villages which have educational facility in the villages itself, 18 villages have medical facility, all 243 villages have drinking water facility, 15 villages have Post and Telegraph facility, 11 villages have communication facility, 19 villages have approach by pucca road and no village has been electrified.

There are 11 villages in the population range of 500-1999. Of this 11 villages have educational facility, 2 have medical facility, 11 villages have drinking water facility, 3 villages have Post and Telegraph facility, 2 villages have communication facility, there is no village which has power supply.

TABLE 14
DISTRIBUTION OF VILLAGES ACCORDING TO POPULATION RANGE AND AMENITIES AVAILABLE

Population range	No. of inhabited villages in each range	Number (with percentage) of villages having the amenity of							
		Education	Medical	Drinking water	Post & Telegraph	Market/Hat	Communication	Approach by pucca road	Power supply
1	2	3	4	5	6	7	8	9	10
—499	243	200(82.30)	18(7.41)	243(100.00)	15(6.17)	2(0.82)	11(4.53)	19(7.82)	5(2.05)
500—1,999	11	11(100.00)	2(18.18)	11(100.00)	3(27.27)	3(27.27)	2(18.18)	3(27.27)	—
2,000—4,999	—	—	—	—	—	—	—	—	—
5,000+	—	—	—	—	—	—	—	—	—
Total	254	211(83.07)	20(7.87)	254(100.00)	18(7.09)	5(1.97)	13(5.24)	22(8.66)	5(1.97)

Table 15 deals with the main staple food of the people. Rice is the only main staple food of the people. As can be seen from the table, the staple food of the district as a whole is rice.

TABLE 15
MAIN STAPLE FOOD IN THE MAJORITY OF VILLAGES IN EACH SUB-DIVISION

Sl. No.	Name of Sub-division	Main staple food
1	2	3
1	Tengnoupal	Rice
2	Chandel	Rice
3	Chakpikarong	Rice

Table 16 indicates the growth, density, sex-ratio of urban population in the district in relation to the state during the four censuses. Tengnoupal district had a percentage of urban population of 13.60 per cent during 1981 Census. As already mentioned earlier the district itself is a new district carved out from Central District of Manipur. The corresponding state Urban population was 0.50 per cent, 8.68 per cent, 13.19 per cent, 26.42 per cent in the censuses of 1951, 1961, 1971 and 1981 respectively. Since we cannot get area figure of the district and town we cannot calculate density of population. The sexwise ratio in the urban area in the district as well as in the state is always overwhelming, in favour of male compared to females.

TABLE 16
GROWTH, DENSITY AND SEX-RATIO OF URBAN POPULATION IN DISTRICT IN RELATION TO THE STATE

Census Year	DISTRICT						STATE					
	Total population	Urban population	%Urban population	Decadal percentage variation in urban population	Density (population per Sq. km.)	Sex-ratio (No. of males per 1,000 females)	Total population	Urban population	%Urban population	Decadal percentage variation in urban population	Density (Population per Sq. Km.)	Urban population
1	2	3	4	5	6	7	8	9	10	11	12	13
1951	—	—	—	—	—	—	5,77,635	2,862	0.50	-97.13	—	633
1961	—	—	—	—	—	—	7,80,037	67,717	8.68	+2,266.07	3892	985
1971	—	—	—	—	—	—	10,72,753	141,492	13.19	+108.95	3083	980
1981	56,444	7,678	13.60	—	7678	883	14,20,953	375,460	26.42	+165.36	2478	969

Table 17 deals with the number of places taken as new town and number of places declassified as urban areas at 1981 Census. Moreh was declared as Notified Area Committee during 1981 Census. The population of town as per 1981 Census comes to 7678. No urban place in the district was declassified during the period under review.

TABLE 17
NEW TOWNS/TOWNS DECLASSIFIED IN 1981 CENSUS

Name of town	Population in 1981 Census
1	2
(a) Added (1) Moreh	7,678
(b) Declassified Nil	—

Table 18 deals with the per capita receipt and expenditure in the town of the district. As stated earlier there is only one town in the district *i.e.* Moreh. The per capita total receipt is Rs. 1.95. Of this total, receipt through taxes is nil and receipt from other sources is Rs. 1.95 and on the expenditure side per capita total expenditure is Rs. 1.95. Of this the per capita total expenditure on the general administration being Rs. 0.65 and expenditure on public health and conveniences being Rs. 1.30.

TABLE 18
PER CAPITA RECEIPT AND EXPENDITURES IN TOWNS

Class, name & civic status of the town	PER CAPITA								
	Receipt			Expenditure					
	Total	Receipt through taxes	Receipt from all others sources	Total expenditure	General Administration	Expenditure on public & conveniences	Public works	Expenditure on public institutions	Other aspects
1	2	3	4	5	6	7	8	9	10
V. Moreh (N.A.C.)	1.95	—	1.95	1.95	0.65	1.30	—	—	—

Table 19 gives the number of schools per 10,000 population in the town of the district. In this town of the district the higher secondary schools per 10,000 population is nil. So also the High Schools being 1.3, Middle School 2.6 and Primary School 2.6.

TABLE 19
SCHOOLS PER TEN THOUSAND POPULATION IN TOWNS

Class, name civic status of town	No. per ten thousand population			
	Higher Secondary/ Inter/PUC/Junior College	Secondary/Matriculation	Junior Secondary/Middle	Primary
1	2	3	4	5
V. Moreh (N.A.C.)	—	1.3	2.6	2.6

TABLE 20
MOST IMPORTANT COMMODITY MANUFACTURED, IMPORTED AND EXPORTED IN TOWNS

Class, name, civic status of the town	Most important commodity		
	Manufactured	Exported	Imported
	1	2	3
V. Moreh (N.A.C.)	Bamboo & cane works	Rice	Sugar

PART A
VILLAGE AND TOWN DIRECTORY

SECTION F
VILLAGE DIRECTORY

VILLAGE DIRECTORY

Village Directory which is one of the traditional documents of Census has been canvassed during the 1981 Census too, on the basis of information collected the village Directory schedule can broadly be divided into three parts. The first deals with the basic amenities available to a village like the education, medical, drinking water, post and telegraph, communication, power supply and market etc. In this part it has been sought to ascertain whether the above facilities exist in a village and if it does then to what extent/level. If the above amenities are not available then the nearest distance from the nearest village/town where the aforesaid facilities/amenities are available has been noted.

The second part deals with the land use which has been endeavoured to conform to the pattern of classification of land use as recommended by the Ministry of Food and Agriculture, Government of India. The source of information for the aforesaid data had been the revenue records shown/converted into hectares.

The third part of the village Directory deals about the information of the places of historical, archaeological and religious importance in a village. This apart it also deals with the socio-economic level of the people. It also endeavours to gauge social and cultural level of the people by para-metres like the number of motor cycles, scooters, jeep cars, and tractors available in the village and the number of newspapers inform to the village.

The first part dealing with the amenities needs elaboration which given as under :—

(a) Educational amenities

The various levels of the educational amenities provided in a village has been shown for the sake of convenience in the abbreviations given as under :—

- | | |
|---|------|
| (1) Primary and Elementary Schools upto 4th class. | —P |
| (2) Junior Secondary or Middle Schools upto class VIII | —M |
| (3) High Schools/Secondary Schools upto 10th class. | —H |
| (4) Higher Secondary Schools/Pre-University/Junior College/Intermediate (including 10+2 system) | —PUC |
| (5) College of all types upto Graduate level and above | —C |
| (6) Industrial School | —I |
| (7) Training School | —Tr |
| (8) Adult School | —AC |
| (9) Other Educational institutions like Sanskrit Pathshala, Senior Basic School | —O |

Where there are more than one institution of same type in a village, the same has been indicated in a figures against the appropriate abbreviation e.g. P(3) M(2) H(2) etc. Where the educational facility in the village was not available the distance in broad ranges of the nearest village where such educational facilities exist has been given in bracket with a dash viz.—(—5), —(5—10) and —(10+).

(b) Medical amenities:

Anyone of the following amenities available in the village has been shown in the abbreviations against the name of each medical institution.

- | | |
|--|------|
| (1) Hospital | —H |
| (2) Maternity and Child Welfare Centre | —MCW |
| (3) Maternity Home | —MH |
| (4) Child Welfare Centre | —CWC |
| (5) Health Centre | —HC |
| (6) Primary Health Centre | —PHC |
| (7) Primary Health Sub-Centre | —PHS |
| (8) Dispensary of all types | —D |
| (9) Family Planning Centre | —FPC |
| (10) T.B. Clinic | —TB |
| (11) Nursing Home | —NH |
| (12) Registered Private Practitioner | —RP |
| (13) Community Health Worker | —CHW |
| (14) Subsidised Medical Practitioner | —SMP |
| (15) Others | —O |

In the aforesaid health centres of various levels Family Planning advice and clinical facilities may also be available which have not been shown separately. If there are more than one institution of same type in the village the same have been indicated in numbers against the abbreviation e.g. H(2), D(3) etc. In view of a variety of medical amenities for which a number of codes as above has been suggested, it would not be possible to provide too many details under each such amenity. Thus all registered Medical Practitioners whether Ayurvedic, Unani or Allopathic have been covered under the Code 'RP'. It would be appropriate to mention that the terms "Community Health Workers" does not refer to workers in extension programmes like Malaria eradication, Agriculture etc. It refers to only those paramedical personnel who have been trained dispensing medicines for minor ailments. Where no facility is available within the village a dash (—) has been shown in the relevant column. But next to it in the brackets the distance in the broad ranges viz.—5 Kms, 5—10Kms, and 10+Kms. of the nearest place where the most modest medical amenity like Dispensary, Community Health Worker, Primary Health Centre or Primary Health Sub-Centre or Hospital is available has been given.

(c) Drinking Water amenities :

The types of potable drinking water supply services available within the village has been given in the abbreviation as under :—

- | | |
|--------------------|-----|
| (1) Tap water | —T |
| (2) Well water | —W |
| (3) Tank water | —TK |
| (4) Tubewell water | —TW |
| (5) Hand pump | —HP |
| (6) Fountain | —F |
| (7) Canal, Kuhis | —C |
| (8) River water | —R |
| (9) Lake water | —L |
| (10) Nullah | —N |
| (11) Other sources | —O |

(d) Post & Telegraph amenities:

Post & Telegraph has been given in the abbreviations as under:—

- | | |
|-----------------------------|--------|
| (1) Post Office | —PO |
| (2) Telegraph Office | —TO |
| (3) Post & Telegraph Office | —PTO |
| (4) Telephone connection | —PHONE |

(e) Communication:

This indicates the type of communication amenities, either by bus, railways or navigable water ways available to the village, the abbreviation adopted are given as under:—

- | | |
|---|-----|
| (1) Bus | —BS |
| (2) Railway station | —RS |
| (3) Navigation waterway (including river/canal) | —NW |

If any one of these amenities are not available to the village then the nearest such facility available with a distance in brackets as given viz.—(—5), (5—10) and (10+).

Approach to village: The approach to village refer to the State of road *etc.* leading to the village. This is to see whether the village is approachable by pucca road or katcha road or navigable canal or waterway or both. The approach to village is to be indicated by the following Code:

- | | |
|--|-----|
| (1) Pucca road | —PR |
| (2) Katcha road | —KR |
| (3) Navigable river | —NR |
| (4) Navigable canal | —NC |
| (5) Navigable waterway (other than river or canal) | —NW |
| (6) Foot path | —FP |

If there is more than one such facility the same has been indicated separately by individual codes.

Nearest town and distance : The distance of the nearest town is given in Kms. in brackets. This has been filled in purely on the basis of local enquiry. The nearest town so indicated need not been within the state itself. The nearest town in even in another states have been indicated wherever necessary alongwith the name of the State. Further operational convenience has been taken into consideration while showing the nearest distance of the town.

Electricity Supply : If the electricity is actually available whatever may be the form of its use it has been shown as available. The Codes used for various category of electricity are as under :—

- | | |
|---|--------------------|
| (1) Electricity for domestic purpose only | —FD |
| (2) Electricity for Agriculture purpose only | —EA _g . |
| (3) Electricity for other purposes like industrial, commercial, etc. only | —EO |
| (4) Electricity for all purposes listed above | —EA |

Staple food : Here the term staple food has been used only in terms of grains and no other food material. The name of the grain consumed by the inhabitants for the major part of the year has been treated as staple food of the inhabitants. Where it was not possible to pin-point the foodgrain or in other words, where the inhabitants have been using more than one type of foodgrain more than one name has been given.

Land use : As already stated the total area of the land in its 5 (five) broad categories has been compiled from the revenue records. In the first category, types of land under forests has been indicated and in the second and third information about the cultivated area, irrigated and un-irrigated has been shown. The irrigated area has been further split up as per the sources of irrigation. Fourth being the area under cultivable waste which includes meadows, groves and pastures. Lastly the area not available for cultivation such as residential area, paths and uncultivable land waste etc. has been given.

Abbreviations used for various sources of irrigation are detailed below:—

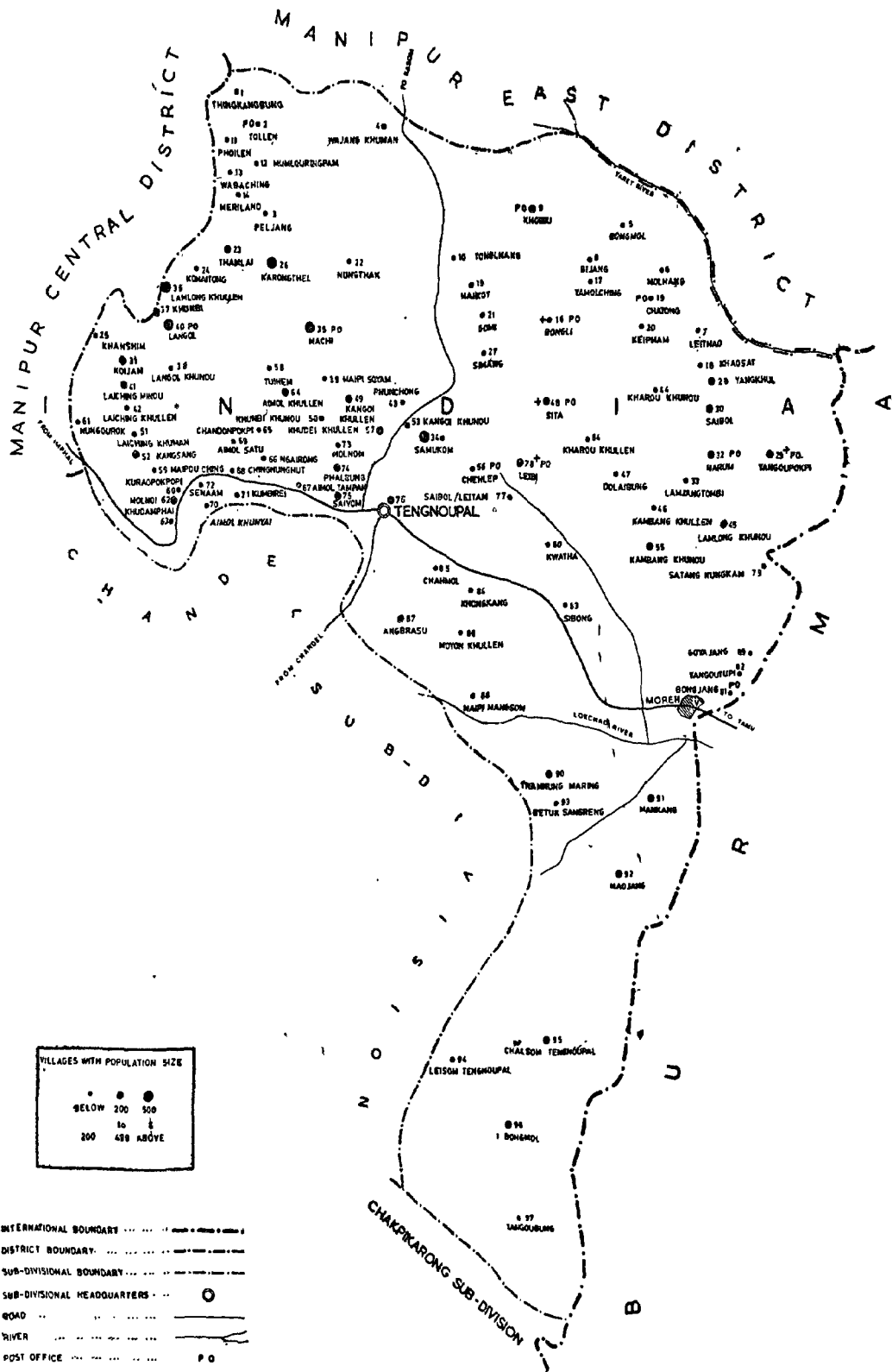
- | | |
|------------------------------------|------|
| (1) Government canal | —GC |
| (2) Private canal | —PC |
| (3) Well (without electricity) | —W |
| (4) Well (with electricity) | —WE |
| (5) Tube well (with electricity) | —TW |
| (6) Tube well (with electricity) | —TWE |
| (7) Tank | —T |
| (8) River | —R |
| (9) Lake | —L |
| (10) Waterfall | —WF |
| (11) Others | —O |

Abbreviations used for the information collected in Part C of the Village Directory are explained below:—

- | | |
|--|----|
| (1) Copies of Newspapers coming in the village | —N |
| (2) Motorcycle/scooters available in the village | —M |
| (3) Cars/jeeps available in the village | —C |
| (4) Tractors available in the village | —T |

**ALPHABETICAL LIST
OF VILLAGES IN TENGNUPAL SUB-DIVISION**

TENGOUPAL SUB-DIVISION TENGOUPAL DISTRICT



VILLAGES WITH POPULATION SIZE	
●	BELOW 200
●	200 to 499
●	500 ABOVE

- INTERNATIONAL BOUNDARY
- DISTRICT BOUNDARY
- SUB-DIVISIONAL BOUNDARY
- SUB-DIVISIONAL HEADQUARTERS
- ROAD
- RIVER
- POST OFFICE (PO)
- DISPENSARY (+)
- URBAN AREA WITH LOCATION CODE

Note: Figures indicate village location code numbers of 1961.

ALPHABETICAL LIST OF VILLAGES
TENGNOUNPAL SUB-DIVISION

Sl. No.	Name of the village	Location Code No.	Sl. No.	Name of the village	Location Code No.
1	2	3	1	2	3
1.	Aimol Khullen	13/4/1/64	32.	Khoibu	13/4/1/9
2.	Aimhl Khunyai	13/4/1/70	33.	Khongkang (Khongkang Chothe)	13/4/1/84
3.	Aimol Satu	13/4/1/69	34.	Khudei Khullen	13/4/1/57
4.	Aimol Tampak	13/4/1/67	35.	Khudamphai	13/4/1/63
5.	Angbrasu	13/4/1/87	36.	Khunbi	13/4/1/37
6.	Betuk Sangreng (Betil Sangreng)	13/4/1/93	37.	Khunbi Khunou	13/4/1/50
7.	Bijang	13/4/1/8	38.	Koijam (Koijan Khunou)	13/4/1/31
8.	Bongjang	13/4/1/81	39.	Konaitong	13/4/1/24
9.	Bongli	13/4/1/16	40.	Kumbirei	13/4/1/71
10.	Bongmol/Khuljang	13/4/1/5	41.	Kuroupokpi	13/4/1/60
11.	Chahmol	13/4/1/85	42.	Kwatha	13/4/1/80
12.	Chalsom Tegnoupal	13/4/1/95	43.	Laiching Khullen	13/4/1/42
13.	Chandonpokpi	13/4/1/65	44.	Laiching Khuman	13/4/1/51
14.	Chatong	13/4/1/19	45.	Laiching Minou	13/4/1/41
15.	Chehlep	13/4/1/56	46.	Lamlong Khullen	13/4/1/36
16.	Chingnunghut (Aimol Chingnunghut)	13/4/1/68	47.	Lamlong Khunou	13/4/1/45
17.	Dolaibung	13/4/1/47	48.	Lamjangtombi	13/4/1/33
18.	Gomi	13/4/1/21	49.	Langol	13/4/1/40
19.	Govajang	13/4/1/89	50.	Langol Khunou	13/4/1/38
20.	Haikot	13/4/1/15	51.	Leibi	13/4/1/78
21.	Kambang Khullen (Kambang)	13/4/1/46	52.	Leison Tegnoupal	13/4/1/94
22.	Kambang Khunou	13/4/1/55	53.	Leithao	13/4/1/7
23.	Kangoi Khullen	13/4/1/49	54.	Machi	13/4/1/35
24.	Kangoi Khunou	13/4/1/53	55.	Maipouching	13/4/1/59
25.	Kangshang	13/4/1/52	56.	Maipi Mangsom	13/4/1/88
26.	Karongthel	13/4/1/26	57.	Maipi Soyam (Maibi)	13/4/1/39
27.	Keipham	13/4/1/20	58.	Manjang	13/4/1/92
28.	Khanshim	13/4/1/25	59.	Mankang	13/4/1/91
29.	Kharou Khullen	13/4/1/54	60.	Maochang	13/4/1/6
30.	Kharou Khunou	13/4/1/44	61.	Mayon Khullen	13/4/1/86
31.	Khaosat	13/4/1/18	62.	Meriland	13/4/1/14

Sl. No.	Name of the village	Location Code No.	Sl. No.	Name of the village	Location Code No.
1	2	3	1	2	3
63.	Molnom	13/4/1/73	81.	Simang	13/4/1/27
64.	Molnoi	13/4/1/62	82.	Sita	13/4/1/48
65.	Mumlouringpam	13/4/1/12	83.	Thangbung Minou (Thamnung Maring)	13/4/1/90
66.	Narum	13/4/1/32	84.	T. Bongmol	13/4/1/96
67.	Ngairong	13/4/1/66	85.	Tengnoupal	13/4/1/76
68.	Nungourok	13/4/1/61	86.	Thamlai/Heinoumakhong	13/4/1/23
69.	Nungthak	13/4/1/22	87.	Thingkangbung	13/4/1/1
70.	Peijang	13/4/1/3	88.	Tollen	13/4/1/2
71.	Phalbung	13/4/1/74	89.	Tongthang	13/4/1/10
72.	Phoilen	13/4/1/11	90.	Tuinem	13/4/1/58
73.	Phunchong	13/4/1/43	91.	Wabaching	13/4/1/13
74.	Saibol	13/4/1/30	92.	Wajang Khuman	13/4/1/4
75.	Saibol/Leitam	13/4/1/77	93.	Yamolching	13/4/1/17
76.	Saivom	13/4/1/75	94.	Yangouppkpi	13/4/1/29
77.	Samukom	13/4/1/34	95.	Yangoubung	13/4/1/97
78.	Satang Nungkam	13/4/1/79	96.	Yangoutupi	13/4/1/82
79.	Senam	13/4/1/72	97.	Yongkhul	13/4/1/28
80.	Sibong	13/4/1/83			

VILLAGE DIRECTORY
TENGNOPAL SUB-DIVISION

STATE : MANIPUR
 DISTRICT : TENGNOPAL
 SUB-DIVN.: TENGNOPAL SUB-DIVISION

1981 CENSUS—
 AMENITIES

Loca- tion Code No.	Name of village	Total area of the village (in hectares)	Total popu- lation & No. of house- holds.	Amenities available (if not available within the village, a dash () is shown in the column & next to it in bracket, the distance in broad ranges viz., —5Kms., 5-10 Kms. and 10+ Kms. of the nearest place where the facility is available is given).				
				Education	Medical	Drinking water potable	Post & Telegraph	Day/Days of the market' hat, if any
1	2	3	4	5	6	7	8	9
13/4/1/1	Thingkangbung	NA	69(11)	P	-(10+ Kms)	TK	-(5 kms)	-(10+Kms)
13/4/1/2	Tollen	NA	150(22)	P(3)M	-(10 Kms)	TK	PO	-(10+Kms)
13/4/1/3	Peljang	NA	102(15)	P	-(10+ Kms)	R	-(—5Kms)	-(10+ Kms)
13/4/1/4	Wajang Khuman	NA	49(7)	P	-(10+Kms)	R	(10+Kms)	-(10+ Kms)
13/4/1/5	Bongmol'Kuljang	NA	122(22)	P	(10+Kms)	R	-(10 Kms)	-(10+Kms)
13/4/1/6	Maolhang	NA	97(18)	PM	-(—5 Kms)	R	-(10+Kms)	(10+Kms)
13/4/1/7	Leithao	NA	62(12)	P	-(10+Kms)	R	-(10 Kms)	-(10+Kms)
13/4/1/8	Vijang	NA	130(16)	PM	-(10+ Kms)	R	-(10+Kms)	-(10+Kms)
13/4/1/9	Khoibu	NA	406(50)	PM(2)	-(10+Kms)	TK	PO	-(10+Kms)
13/4/1/10	Tonglhang	NA	53(10)	P	-(10+Kms)	R	-(—5 Kms)	-(10 Kms)
13/4/1/11	Phoilen	NA	130(22)	P	-(10+Kms)	R	-(10+Kms)	-(10 Kms)
13/4/1/12	Mumlouring Pam	NA	116(19)	P	-(10+Kms)	R	-(10+Kms)	-(10 Kms)
13/4/1/13	Wabaching	NA	57(9)	-(5 Kms)	-(—5 Kms)	R	-(10+Kms)	(10+Kms)
13/4/1/14	Meriland	NA	90(16)	-(—5 Kms)	-(10 Kms)	R	-(10+Kms)	-(10+Kms)
13/4/1/15	Haikot	NA	53(9)	P	-(—5 Kms)	R	-(10+Kms)	-(10+Kms)
13/4/1/16	Bongli	NA	163(26)	PM	D	TK	PO	-(10+Kms)
13/4/1/17	Yamolching	NA	78(10)	-(—5 Kms)	-(10+ Kms)	R	-(—5 Kms)	-(10 Kms)
13/4/1/18	Khaosat	NA	32(5)	P	-(10+Kms)	R	-(—5 Kms)	-(10+Kms)
13/4/1/19	Chatong	NA	85(16)	PM	-(10+Kms)	R	PO	-(10+Kms)
13/4/1/20	Keipham	NA	54(8)	-(—5 Kms)	-(10+Kms)	TK	(10+Kms)	-(10 Kms)
13/4/1/21	Gomi	NA	49(6)	P	-(10+Kms)	TK	-(10+Kms)	-(10+Kms)
13/4/1/22	Nungtak	NA	142(27)	P	-(10+Kms)	TK	-(10+Kms)	(5 Kms)
13/4/1/23	Thamlai/Heinoumakhong	NA	292(42)	P	-(10+Kms)	R	-(10+Kms)	-(10+Kms)
13/4/1/24	Konaitong	NA	167(28)	P	-(10+Kms)	TK	-(10+Kms)	-(10+Kms)
13/4/1/25	Khangshim	NA	151(24)	-(—5 Kms)	-(10+Kms)	R	-(10 Kms)	-Daily
13/4/1/26	Karongthel	NA	662(106)	PM	-(10+Kms)	R	-(10 Kms)	-(10+Kms)
13/4/1/27	Simang	NA	29(4)	P	-(10+Kms)	R	-(10+Kms)	-(10+Kms)
13/4/1/28	Yongkhui	NA	260(35)	P	-(10 Kms)	R	-(10 Kms)	-(10+Kms)
13/4/1/29	Yangoupokpi	NA	374(68)	P	D	R	-(10+Kms)	-(10+Kms)
13/4/1/30	Saibol	NA	253(36)	PM(2)	-(5 Kms)	R	-(10+Kms)	-(10+Kms)
13/4/1/31	Koijam (Koijum Khunou)	NA	213(39)	-(—5 Kms)	-(10+Kms)	R	-(10+Kms)	-(10+Kms)
13/4/1/32	Narum	NA	271(35)	M	(10 Kms)	R	PO	-(10+Kms)
13/4/1/33	Lamjangtombi	NA	163(22)	P	-(10+Kms)	R	-(10+Kms)	-(10+Kms)
13/4/1/34	Samukom	NA	73(14)	PM	-(10+Kms)	R	-(—5 Kms)	-(10+Kms)
13/4/1/35	Machi	NA	842(150)	P(2)M	-(10+Kms)	TK	PO	-(10+Kms)
13/4/1/36	Lamjong Khullen	NA	785(147)	PM	-(10+Kms)	R	-(5 Kms)	Friday
13/4/1/37	Khunbi	NA	424(95)	P	-(10+Kms)	R	-(—5Kms)	-(10+Kms)
13/4/1/38	Langol Khunou	NA	139(31)	-(—5 Kms)	-(10+Kms)	R	-(10+Kms)	-(10+Kms)

**VILLAGE DIRECTORY
AND LAND USE**

Communications (Bus Stop, railway Station, Waterway)	Approach to village	Nearest Town & distance (in Kms.)	Power Supply	Staple food	Land use (i.e. area under different type of land use in hectares rounded up to 2 decimal places)								Remarks including places of religious, historical or archaeo- logical interest
					Forest	Cultivable land		Total area under Jhum culti- vation	Period of rotation	Main crops Jhum cultivation	Area not available for cul- tivation		
						Land under perma- nent Cultivation	Wet rice cultiva- tion					Dry rice cultiva- tion	
10	11	12	13	14	15	16(a)	16(b)	17(a)	17(b)	18	19	20	
—(10- Kms)	KR	Moreh (21)	—	Rice	NA	NA	NA	NA	10 yrs.	Rice	NA	NA	
—(10- Kms)	KR	Moreh (17)	—	Rice	NA	NA	NA	NA	10 yrs.	Rice	NA	NA	
—(10- Kms)	KR	Moreh (15)	—	Rice	NA	NA	NA	NA	10 yrs.	Rice	NA	NA	
—(10- Kms)	KR	Moreh (12)	—	Rice	NA	NA	NA	NA	10 yrs.	Rice	NA	NA	
—(10- Kms)	KR	Moreh (31)	—	Rice	NA	NA	NA	NA	10 yrs.	Rice	NA	NA	
—(10- Kms)	KR	Moreh (33)	—	Rice	NA	NA	NA	NA	10 yrs.	Rice	NA	NA	
—(10- Kms)	KR	Moreh (28)	—	Rice	NA	NA	NA	NA	10 yrs.	Rice	NA	NA	
—(10- Kms)	KR	Moreh (41)	—	Rice	NA	NA	NA	NA	10 yrs.	Rice	NA	NA	
—(10- Kms)	KR	Moreh (38)	—	Rice	NA	NA	NA	NA	10 yrs.	Rice	NA	NA	
—(10- Kms)	KR	Moreh (15)	—	Rice	NA	NA	NA	NA	10 yrs.	Rice	NA	NA	
—(10- Kms)	KR	Moreh (25)	—	Rice	NA	NA	NA	NA	10 yrs.	Rice	NA	NA	
—(10- Kms)	KR	Kakebing(23)	—	Rice	NA	NA	NA	NA	10 yrs.	Rice	NA	NA	
—(10- Kms)	KR	Kakching (14)	—	Rice	NA	NA	NA	NA	10 yrs.	Rice	NA	NA	
—(10- Kms)	KR	Kakching(19)	—	Rice	NA	NA	NA	NA	10 yrs.	Rice	NA	NA	
—(10- Kms)	KR	Kakching (17)	—	Rice	NA	NA	NA	NA	10 yrs.	Rice	NA	NA	
—(10- Kms)	KR	Moreh (43)	—	Rice	NA	NA	NA	NA	10 yrs.	Rice	NA	NA	
—(10- Kms)	KR	Moreh(24)	—	Rice	NA	NA	NA	NA	10 yrs.	Rice	NA	NA	
—(10- Kms)	KR	Moreh (12)	—	Rice	NA	NA	NA	NA	10 yrs.	Rice	NA	NA	
—(10- Kms)	KR	Moreh (31)	—	Rice	NA	NA	NA	NA	10 yrs.	Rice	NA	NA	
—(10+Kms)	KR	Moreh (18)	—	Rice	NA	NA	NA	NA	10 yrs.	Rice	NA	NA	
—(10- Kms)	KR	Moreh (14)	—	Rice	NA	NA	NA	NA	10 yrs.	Rice	NA	NA	
—(10- Kms)	KR	Moreh (7)	—	Rice	NA	NA	NA	NA	10 yrs.	Rice	NA	NA	
—(10- Kms)	KR	Moreh (15)	—	Rice	NA	NA	NA	NA	10 yrs.	Rice	NA	NA	
—(10- Kms)	KR	Moreh (7)	—	Rice	NA	NA	NA	NA	10 yrs.	Rice	NA	NA	
—(10- Kms)	KR	Moreh (17)	—	Rice	NA	NA	NA	NA	10 yrs.	Rice	NA	NA	
—(10+Kms)	KR	Moreh (32)	—	Rice	NA	NA	NA	NA	10 yrs.	Rice	NA	NA	
—(10- Kms)	KR	Moreh (18)	—	Rice	NA	NA	NA	NA	10 yrs.	Rice	NA	NA	
—(10- Kms)	KR	Moreh (23)	—	Rice	NA	NA	NA	NA	10 yrs.	Rice	NA	NA	
—(10+Kms)	KR	Moreh(28)	—	Rice	NA	NA	NA	NA	10 yrs.	Rice	NA	NA	
—(10- Kms)	KR	Moreh (33)	—	Rice	NA	NA	NA	NA	10 yrs.	Rice	NA	NA	
—(10- Kms)	KR	Moreh (31)	—	Rice	NA	NA	NA	NA	10 yrs.	Rice	NA	NA	
—(10+Kms)	KR	Moreh (38)	—	Rice	NA	NA	NA	NA	10 yrs.	Rice	NA	NA	
—(10- Kms)	KR	Thuobal (31)	—	Rice	NA	NA	NA	NA	10 yrs.	Rice	NA	NA	
—(10- Kms)	KR	Thoubal(23)	—	Rice	NA	NA	NA	NA	10 yrs.	Rice	NA	NA	
—(10- Kms)	KR	Thuobal (19)	—	Rice	NA	NA	NA	NA	10 yrs.	Rice	NA	NA	
—(10+Kms)	KR	Thoubal (15)	—	Rice	NA	NA	NA	NA	10 yrs.	Rice	NA	NA	
—(10- Kms)	KR	Thoubal (17)	—	Rice	NA	NA	NA	NA	10 yrs.	Rice	NA	NA	
—(10- Kms)	KR	Kakching (7)	—	Rice	NA	NA	NA	NA	10 yrs.	Rice	NA	NA	

STATE : MANIPUR
DISTRICT : TENGNOUNPAL
SUB-DIVISION: TENGNOUNPAL SUB-DIVISION

1981 CENSUS—
AMENITIES

Location Code No.	Name of village	Total area of the vil- lage (in hectares)	Total popu- lation & No. of house- holds.	Amenities available (if not available within the village, a dash (—) is shown in the column & next to it in bracket, the distance in broad ranges viz., —5Kms., 5—10 Kms. and 10+ Kms. of the nearest place where the facility is available is given).				
				Education	Medical	Drinking water potable	Post & Telegraph	Day/Days of the market/hat, if any
1	2	3	4	5	6	7	8	9
13/4/1/39	Maini Soyam (Maibi)	NA	49(8)	(—5 Kms)	(—10+ Kms)	R	(—10+ Kms)	(10+ Kms)
13/4/1/40	Langol (Langoi)	NA	651(119)	P(2)M	(—10+ Kms)	R	(—10+ Kms)	(—10+ Kms)
13/4/1/41	Laiching Minou	NA	340(61)	PM	(—10+ Kms)	R	(—10+ Kms)	(10+ Kms)
13/4/1/42	Laiching Khullen	NA	26(6)	P	(—10+ Kms)	R	(—10+ Kms)	(—10+ Kms)
13/4/1/43	Phunc'ong (Ponchons)	NA	191(31)	P	(—10+ Kms)	R	(—10+ Kms)	(—10+ Kms)
13/4/1/44	Kharom Khunou	NA	168(27)	PM	(—10+ Kms)	R	(—10+ Kms)	(—10+ Kms)
13/4/1/45	Lamlong Khunou	NA	389(66)	P	(—10+ Kms)	R	(—10+ Kms)	(—10+ Kms)
13/4/1/46	Kambang Khullen (Kambang)	NA	121(16)	P	(—10+ Kms)	R	(—10+ Kms)	(—10+ Kms)
13/4/1/47	Dolaibung	NA	38(5)	P	(—10+ Kms)	TK	(—10+ Kms)	(—10+ Kms)
13/4/1/48	Sita	NA	351(63)	PMH	D	TK	PO	(—10+ Kms)
13/4/1/49	Kangoi Khullen	NA	232(30)	P	(—5Kms)	R	(—5 Kms)	(—5 Kms)
13/4/1/50	Khunbi Khunou	NA	61(23)	P	(—10+ Kms)	R	(—5Kms)	(—5 Kms)
13/4/1/51	Laiching Khuman	NA	110(22)	P	(—10+ Kms)	TK	(—10+ Kms)	(—10+ Kms)
13/4/1/52	Kangshang	NA	253(45)	M	(—10+ Kms)	R	(—10+ Kms)	(—10+ Kms)
13/4/1/53	Kangoi Khunou	NA	130(20)	P	(—10+ Kms)	R	(—10+ Kms)	(—10+ Kms)
13/4/1/54	Kharou Khullen	NA	152(28)	P	(—10+ Kms)	R	(—10+ Kms)	(—10+ Kms)
13/4/1/55	Kambang Khunou	NA	269(36)	M	(—10+ Kms)	TK	(—10+ Kms)	(—10+ Kms)
13/4/1/56	Chelep (Chohlap)	NA	62(15)	P	(—10+ Kms)	TK	PO	(—10+ Kms)
13/4/1/57	Khudei Khullen	NA	325(46)	P	(—10+ Kms)	R	(—10+ Kms)	(—10+ Kms)
13/4/1/58	Tuinem	NA	140(24)	P	(—10+ Kms)	R	(—10+ Kms)	(—10+ Kms)
13/4/1/59	Maiphouching	NA	177(30)	(—5 Kms)	(—5 Kms)	R	(—10+ Kms)	(—10+ Kms)
13/4/1/60	Kuraopokpi	NA	120(26)	P	(—10+ Kms)	R	(—5—10Kms)	(—5—10Kms)
13/4/1/61	Nunzourok	NA	103(20)	(—5 Kms)	(—10+ Kms)	R	(—5 Kms)	(—5 Kms)
13/4/1/62	Moinoi	NA	234(33)	P	(—10+ Kms)	R	(—5—10Kms)	(—5—10Kms)
13/4/1/63	Khudam Phai	NA	132(22)	(—5 Kms)	(—10+ Kms)	R	(—10+ Kms)	(—10+ Kms)
13/4/1/64	Aimol Khullen	NA	296(47)	M	(—10+ Kms)	R	(—10+ Kms)	(—10+ Kms)
13/4/1/65	Chandonpokpi	NA	45(8)	P	(—10+ Kms)	R	(—10+ Kms)	(—10+ Kms)
13/4/1/66	Ngainong	NA	152(23)	(—5Kms)	(—10+ Kms)	R	(—10+ Kms)	(—10+ Kms)
13/4/1/67	Aimol Tampak	NA	91(18)	P	(—10+ Kms)	R	(—10+ Kms)	(—10+ Kms)
13/4/1/68	Chingnunghut (Aimol Chingnunghut)	NA	195(35)	M	(—10+ Kms)	R	(—10+ Kms)	(—10+ Kms)
13/4/1/69	Aimol Satu	NA	113(23)	(—5 Kms)	(—10+ Kms)	R	(—10+ Kms)	(—10+ Kms)
13/4/1/70	Aimol Khunyai	NA	111(17)	(—5 Kms)	(—10+ Kms)	R	(—10+ Kms)	(—10+ Kms)
13/4/1/71	Kumbirei	NA	116(20)	P	(—10+ Kms)	TK	(—10+ Kms)	(—10+ Kms)
13/4/1/72	Senaam	NA	114(15)	P	(—10+ Kms)	TK	(—5—10Kms)	(—5—10Kms)
13/4/1/73	Molnom	NA	192(28)	M	(—10+ Kms)	R	(—5 Kms)	(—5 Kms)
13/4/1/74	Phalbung (Kalbung)	NA	209(28)	P	(—10+ Kms)	R	(—5—10Kms)	(—5—10Kms)
13/4/1/75	Saibom (Salvom)	NA	288(59)	M	PHS	TK	PO	(—10+ Kms)

VILLAGE DIRECTORY
AND LAND USE

Communications (Bus, Stop railway Station water way)	Approach to village	Nearest Town and distances (in Kms.)	Power Supply	Staple food	Land use (i.e. area under different type of land use in hectares rounded up to 2 decimal places)								Remarks including places of reli- gious, historical or ar- chaeolo- gical interest
					Forest	Cultivable land		Total area under Jhum cultiva- tion	Period of rotation	Main crops under Jhum cultivation	Area not available for cultivation		
						Land under per- manent cultivation	Wet rice cultiva- tion					Dry rice cultiva- tion	
10	11	12	13	14	15	16	16(a)	17(a)	17(b)	18	19	20	
-(10- Kms)	KR	Kakching (13)	—	Rice	NA	NA	NA	NA	10 yrs.	Rice	NA	NA	
-(10- Kms)	KR	Kakching (9)	—	Rice	NA	NA	NA	NA	10 yrs.	Rice	NA	NA	
-(10- Kms)	KR	Kakching (14)	—	Rice	NA	NA	NA	NA	10 yrs.	Rice	NA	NA	
-(10- Kms)	KR	Kakching (19)	—	Rice	NA	NA	NA	NA	10 yrs.	Rice	NA	NA	
-(10- Kms)	KR	Kakching (14)	—	Rice	NA	NA	NA	NA	10 yrs.	Rice	NA	NA	
-(10- Kms.)	KR	Kakching (13)	—	Rice	NA	NA	NA	NA	10 yrs.	Rice	NA	NA	
-(10- Kms)	KR	Kakching (23)	—	Rice	NA	NA	NA	NA	10 yrs.	Rice	NA	NA	
-(10- Kms)	KR	Kakching (16)	—	Rice	NA	NA	NA	NA	10 yrs.	Rice	NA	NA	
-(10- Kms)	KR	Moreh (29)	—	Rice	NA	NA	NA	NA	10 yrs.	Rice	NA	NA	
-(10- Kms)	KR	Moreh (43)	—	Rice	NA	NA	NA	NA	10 yrs.	Rice	NA	NA	
-(5-5Kms)	KR	Moreh (29)	—	Rice	NA	NA	NA	NA	10 yrs.	Rice	NA	NA	
-(5-5Kms)	KR	Moreh (33)	—	Rice	NA	NA	NA	NA	10 yrs.	Rice	NA	NA	
-(10+Kms)	KR	Moreh (29)	—	Rice	NA	NA	NA	NA	10 yrs.	Rice	NA	NA	
-(10- Kms)	KR	Moreh (23)	—	Rice	NA	NA	NA	NA	10 yrs.	Rice	NA	NA	
-(10- Kms)	KR	Moreh (33)	—	Rice	NA	NA	NA	NA	10 yrs.	Rice	NA	NA	
-(10- Kms)	KR	Moreh (19)	—	Rice	NA	NA	NA	NA	10 yrs.	Rice	NA	NA	
-(10- Kms)	KR	Moreh (28)	—	Rice	NA	NA	NA	NA	10 yrs.	Rice	NA	NA	
-(10- Kms)	KR	Kakching (19)	—	Rice	NA	NA	NA	NA	10 yrs.	Rice	NA	NA	
-(10+Kms)	KR	Kakching (13)	—	Rice	NA	NA	NA	NA	10 yrs.	Rice	NA	NA	
-(10+Kms)	KR	Kakching (9)	—	Rice	NA	NA	NA	NA	10 yrs.	Rice	NA	NA	
-(10+Kms)	KR	Kakching (10)	—	Rice	NA	NA	NA	NA	10 yrs.	Rice	NA	NA	
BS	KR	Kakching (8)	—	Rice	NA	NA	NA	NA	10 yrs.	Rice	NA	NA	
-(5-5 Kms)	KR	Kakching (7)	—	Rice	NA	NA	NA	NA	10 yrs.	Rice	NA	NA	
-(5-10Kms)	KR	Kakching (5)	—	Rice	NA	NA	NA	NA	10 yrs.	Rice	NA	NA	
-(10- Kms)	KR	Kakching (11)	—	Rice	NA	NA	NA	NA	10 yrs.	Rice	NA	NA	
-(10+Kms)	KR	Kakching (15)	—	Rice	NA	NA	NA	NA	10 yrs.	Rice	NA	NA	
-(10+Kms)	KR	Kakching (18)	—	Rice	NA	NA	NA	NA	10 yrs.	Rice	NA	NA	
-(10- Kms)	KR	Kakching (15)	—	Rice	NA	NA	NA	NA	10 yrs.	Rice	NA	NA	
-(10- Kms)	KR	Sugnu (37)	—	Rice	NA	NA	NA	NA	10 yrs.	Rice	NA	NA	
-(10- Kms)	KR	Sugnu (41)	—	Rice	NA	NA	NA	NA	10 yrs.	Rice	NA	NA	
-(10+Kms)	KR	Sugnu (38)	—	Rice	NA	NA	NA	NA	10 yrs.	Rice	NA	NA	
-(10+Kms)	KR	Sugnu(52)	—	Rice	NA	NA	NA	NA	10 yrs.	Rice	NA	NA	
-(10- Kms)	KR	Sugnu (59)	—	Rice	NA	NA	NA	NA	10 yrs.	Rice	NA	NA	
-(5-10Kms)	KR	Thoubal(14)	—	Rice	NA	NA	NA	NA	10 yrs.	Rice	NA	NA	
-(5-5 Kms)	KR	Thoubal (11)	—	Rice	NA	NA	NA	NA	10 yrs.	Rice	NA	NA	
-(5-10Kms)	KR	Moreh (35)	—	Rice	NA	NA	NA	NA	10 yrs.	Rice	NA	NA	
-(10- Kms)	KR	Moreh (38)	—	Rice	NA	NA	NA	NA	10 yrs.	Rice	NA	NA	

STATE : MANIPUR
DISTRICT: TENGNOUNPAL
SUB-DIVISION : TENGNOUNPAL SUB-DIVISION

1981 CENSUS—
AMENITIES

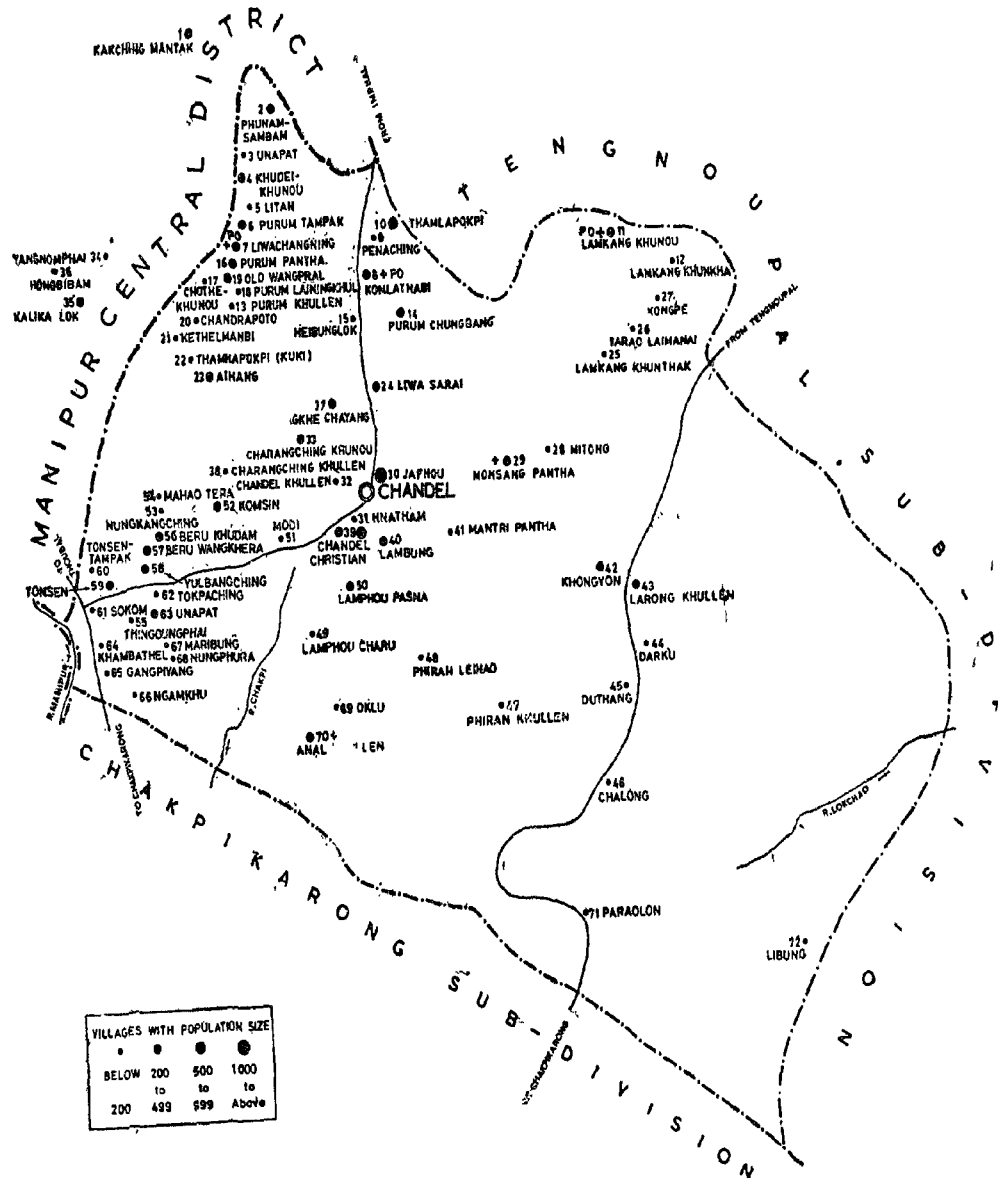
Location Code No.	Name of village	Total area of the village (in hectares).	Total population and No. of households	Amenities available (if not available within the village, dash(—) is shown in the column and next to it in bracket, the distances in broad ranges viz., —5Kms., 5—10Kms and 10+Kms of the nearest place where the facility is available is given).				
				Education	Medical	Drinking water potable	Post & Telegraph	Day/Days of the market/hat, if any.
1	2	3	4	5	6	7	8	9
13/4/1/76	Tegnoupal	NA	377(80)	PMH	PHC	R	—(—5 Kms)	—(—5 Kms)
13/4/1/77	Saibol/Leitam (Sailam)	NA	145(35)	PM	—(—5 Kms)	R	—(—5 Kms)	—(—5 Kms)
13/4/1/78	Leibi	NA	389(64)	PM	D	R	PO	—(10—Kms)
13/4/1/79	Satang Nungkam	NA	148(28)	—(—5Kms)	—(—5 Kms)	R	—(—5 Kms)	—(—5 Kms)
13/4/1/80	Kwatha	NA	159(28)	P	—(—5 Kms)	R	—(—5 Kms)	—(—5 Kms)
13/4/1/81	Bongjang	NA	87(18)	P	—(—5 Kms)	R	PO	—(—5 Kms)
13/4/1/82	Yangou Tupi (Mongjang)	NA	160(30)	P	—(10+Kms)	R	—(—5 Kms)	—(—5 Kms)
13/4/1/83	Sibong	NA	183(40)	P	—(10+Kms)	R	—(5—10Kms)	—(5—10Kms)
13/4/1/84	Khongkhang (Khongkhang Chothe)	NA	189(35)	PM	—(10+Kms)	R	—(10+Kms)	—(10+Kms)
13/4/1/85	Chahmol	NA	82(12)	P	—(10+Kms)	R	—(10+Kms)	—(10+Kms)
13/4/1/86	Mayon Khullen	NA	133(21)	—(5—Kms)	—(10+Kms)	R	—(10+Kms)	—(10+Kms)
13/4/1/87	Angbrasu	NA	209(33)	P	—(10+Kms)	R	—(10+Kms)	—(10+Kms)
13/4/1/88	Maipi Mangsom (Maibi Mangsom)	NA	123(23)	P	—(10+Kms)	R	—(10+Kms)	—(10+Kms)
13/4/1/89	Govajang	NA	6(1)	P	—(10+Kms)	R	—(10+Kms)	—(10+Kms)
13/4/1/90	Thamnung Maring/ Thangbung Minou	NA	313(62)	P	—(10+Kms)	TK	—(10+Kms)	—(10+Kms)
13/4/1/91	Mankang	NA	206(33)	PM	—(10+Kms)	R	—(10+Kms)	—(10+Kms)
13/4/1/92	Manjang (Maojang)	NA	168(33)	P	—(10+Kms)	R	—(10+Kms)	—(10+Kms)
13/4/1/93	Betil Sangreng (Beluk Songkroing)	NA	96(21)	—(—5 Kms)	—(10+Kms)	R	—(10+Kms)	—(10+Kms)
13/4/1/94	Leisen Tegnoupal	NA	87(16)	—(—5 Kms)	—(10+Kms)	R	—(10+Kms)	—(10+Kms)
13/4/1/95	Chalsom Tegnoupal	NA	211(40)	—(5—10Kms)	—(10+Kms)	TK	—(5—10Kms)	—(5—10Kms)
13/4/1/96	T. Bong Mol	NA	206(42)	PM	—(10+Kms)	TK	—(—5 Kms)	—(—5 Kms)
13/4/1/97	Yangoubung	NA	173(29)	M	—(10+Kms)	R	—(—5 Kms)	—(—5 Kms)
Total		NA	17,988(3098)	P—74 M—31 H—2	D—4 PHS—1 PHC—1			

**VILLAGE DIRECTORY
AND LAND USE**

Communications (Bus, Stop, railway Station waterway)	Approach to village	Nearest Town and distance (in Kms.)	Power Supply	Staple food	Land use (i.e. area under different type of land use in hectares rounded up to 2 decimal places)								Remarks including places of reli- gious, historical or ar- chaeological interest
					Forest	Cultivable land		Total area under Jhum cultiva- tion	Period of rotation	Main crops under Jhum cultivation	Area not available for cultivation		
						Land under per- manent cultivation	Wet rice cultiva- tion					Dry rice cultiva- tion	
10	11	12	13	14	15	16	16(a)	17(a)	17(b)	18	19	20	
BS	PR	Moreh (32)	—	Rice	NA	NA	NA	NA	10 yrs.	Rice	NA	NA	
—(-5Kms)	KR	Moreh (28)	—	Rice	NA	NA	NA	NA	10 yrs.	Rice	NA	NA	
—(10+Kms)	KR	Moreh (23)	—	Rice	NA	NA	NA	NA	10 yrs.	Rice	NA	NA	
—(-5Kms)	KR	Moreh (12)	—	Rice	NA	NA	NA	NA	10 yrs.	Rice	NA	NA	
—(-5Kms)	KR	Moreh (29)	—	Rice	NA	NA	NA	NA	10 yrs.	Rice	NA	NA	
—(-5Kms)	KR	Moreh (23)	—	Rice	NA	NA	NA	NA	10 yrs.	Rice	NA	NA	
—(-5Kms)	KR	Moreh (21)	—	Rice	NA	NA	NA	NA	10 yrs.	Rice	NA	NA	
—(5-10Kms)	KR	Moreh (19)	—	Rice	NA	NA	NA	NA	10 yrs.	Rice	NA	NA	
BS	KR	Moreh (41)	—	Rice	NA	NA	NA	NA	10 yrs.	Rice	NA	NA	
BS	PR	Moreh (28)	—	Rice	NA	NA	NA	NA	10 yrs.	Rice	NA	NA	
—(10+Kms)	KR	Moreh (29)	—	Rice	NA	NA	NA	NA	10 yrs.	Rice	NA	NA	
—(-5Kms)	KR	Moreh (12)	—	Rice	NA	NA	NA	NA	10 yrs.	Rice	NA	NA	
—(-5Kms)	KR	Moreh (19)	—	Rice	NA	NA	NA	NA	10 yrs.	Rice	NA	NA	
—(-5Kms)	KR	Moreh (23)	—	Rice	NA	NA	NA	NA	10 yrs.	Rice	NA	NA	
—(10+Kms)	KR	Moreh (29)	—	Rice	NA	NA	NA	NA	10 yrs.	Rice	NA	NA	
—(10+5Kms)	KR	Moreh (18)	—	Rice	NA	NA	NA	NA	10 yrs.	Rice	NA	NA	
—(10+Kms)	KR	Moreh (21)	—	Rice	NA	NA	NA	NA	10 yrs.	Rice	NA	NA	
—(10+Kms)	KR	Moreh (19)	—	Rice	NA	NA	NA	NA	10 yrs.	Rice	NA	NA	
—(10+Kms)	KR	Moreh(35)	—	Rice	NA	NA	NA	NA	10 yrs.	Rice	NA	NA	
—(5-10Kms)	KR	Moreh (33)	—	Rice	NA	NA	NA	NA	10 yrs.	Rice	NA	NA	
—(-5Kms)	KR	Moreh (39)	—	Rice	NA	NA	NA	NA	10 yrs.	Rice	NA	NA	
—(-5Kms)	KR	Moreh (36)	—	Rice	NA	NA	NA	NA	10 yrs.	Rice	NA	NA	
—	—	—	—	—	NA	NA	NA	NA	—	—	NA	NA	

**ALPHABETICAL LIST
OF VILLAGES IN CHANDEL SUB-DIVISION**

CHANDEL SUB-DIVISION TENGNOUNAL DISTRICT



●	●	●	●
BELOW 200	200 to 499	500 to 999	1000 Above

- DISTRICT BOUNDARY ————
- SUB-DIVISIONAL BOUNDARY - - - -
- SUB-DIVISIONAL HEADQUARTERS ○
- RIVER ————
- ROAD ————
- POST OFFICE ———— PO
- PRIMARY HEALTH CENTRE, DISPENSARY ●+

Notes: 1- Sub-Divisional Headquarters is also District Headquarters
 2- Figures indicate village location code numbers of 1981

ALPHABETICAL LIST OF VILLAGES
CHANDEL SUB-DIVISION

Sl. No.	Name of the village	Location Code No.	Sl. No.	Name of the village	Location Code No.
1	2	3	1	2	3
1.	Aihang	13/4/2/23	37.	Litan	13/4/2/5
2.	Angkhe Chayang (Angkhei Chayang)	13/4/2/37	38.	Liwa Changning	13/4/2/7
3.	Anal Khullen	13/4/2/70	39.	Liwasarai Khullen	13/4/2/24
4.	Beru Khudam (Beru Khullen)	13/4/2/56	40.	Mahao Tera (Maha.Center)	13/4/2/54
5.	Beru Wangkhera	13/4/2/57	41.	Mantripantha	13/4/2/41
6.	Chalong	13/4/2/46	42.	Maribung I	13/4/2/67
7.	Chaldel Christian	13/4/2/39	43.	Mitong	13/4/2/28
8.	Chaldel Khullen	13/4/2/32	44.	Modi	13/4/2/51
9.	Chandrapoto	13/4/2/20	45.	Monsang Pantha (Monsang Khunkha)	13/4/2/29
10.	Charangching Khullen	13/4/2/38	46.	Ngamkhu	13/4/2/66
11.	Charangching Khunou	13/4/2/33	47.	Nungkangching	13/4/2/53
12.	Purum Chingbang	13/4/2/14	48.	Nungphura	13/4/2/68
13.	Chothe Khunou	13/4/2/17	49.	Oklu	13/4/2/69
14.	Darku	13/4/2/44	50.	Old Wangpral	13/4/2/19
15.	Duthang	13/4/2/45	51.	Paraolon	13/4/2/71
16.	Gangpiyang	13/4/2/65	52.	Penaching	13/4/2/9
17.	Heibunglok	13/4/2/15	53.	Phiran Khullen	13/4/2/47
18.	Hongbibam	13/4/2/36	54.	Phiran Leihao	13/4/2/48
19.	Japhou	13/4/2/30	55.	Phunam Sambum	13/4/2/2
20.	Kakching Mantak	13/4/2/1	56.	Purum Khullen	13/4/2/13
21.	Kalikalok	13/4/2/35	57.	Purum Lainingkhul	13/4/2/18
22.	Keithelmanbi	13/4/2/21	58.	Purum Pantha	13/4/2/16
23.	Khambathel	13/4/2/64	59.	Purum Tampak	13/4/2/6
24.	Khongyon	13/4/2/42	60.	Sokom	13/4/2/61
25.	Khudei Khunou	13/4/2/4	61.	Tarao Laimanai	13/4/2/26
26.	Komlathabi	13/4/2/8	62.	Thamlapokpi	13/4/2/10
27.	Komsim/Karnoching	13/4/2/52	63.	Thamnapokpi Kuki	13/4/2/22
28.	Kongpe	13/4/2/27	64.	Thingbungphai	13/4/2/55
29.	Lambung	13/4/2/40	65.	Tokpaching	13/4/2/62
30.	Lamkang Khunou	13/4/2/11	66.	Tonsen	13/4/2/59
31.	Lamkang Khunkha	13/4/2/12	67.	Tonsem Tampak	13/4/2/60
32.	Lamkang Khunthak	13/4/2/25	68.	Unapal	13/4/2/33
33.	Lamphou Charu	13/4/2/49	69.	Hnatham	13/4/2/31
34.	Lamphou Pasana	13/4/2/50	70.	Unupat	13/4/2/63
35.	Larong Khullen	13/4/2/43	71.	Tengnomphai	13/4/2/34
36.	Libung	13/4/2/72	72.	Yalbangching	13/4/2/58

VILLAGE DIRECTORY
CHANDEL SUB-DIVISION

STATE : MANIPUR — 13
 SUB-DIVN.: CHANDEL — 2
 DISTRICT : TENGNUPAL — 4

1981 CENSUS
 AMENITIES

Loca- tion Code No.	Name of village	Total area of the village (in hectares)	Total popu- lation & No. of house- holds.	Amenities available (if not available within the village, a dash (—) is shown in the column & next to it in bracket, the distance in broad ranges viz., (—5)(—10),(5—10)Kms. and 10+Kms. of the nearest place where the facility is available-is given).				
				Education	Medical	Drinking water potable	Post & Telegraph	Day/Days of the market/ hat, if any
1	2	3	4	5	6	7	8	9
13/4/2/1	Kakching Mantak	NA	409(85)	P	—(—5 Kms)	R	—(—5 Kms)	—(—5 Kms)
13/4/2/2	Phunam Sambum	NA	308(45)	P	—(—5—10Kms)	R	—(—5—10Kms)	—(—5—10Kms)
13/4/2/3	Unapal	NA	128(22)	P	—(—5—10Kms)	R	—(—5—10Kms)	—(—5—10Kms)
13/4/2/4	Khudei Khunou	NA	350(56)	P	—(—5—10Kms)	R	—(—5—10Kms)	—(—5—10Kms)
13/4/2/5	Litan	NA	144(25)	P	—(—5—10Kms)	R	—(—5—10Kms)	—(—5—10Kms)
13/4/2/6	Purum Tampak	NA	296(60)	P	—(—5—10Kms)	R	—(—5—10Kms)	—(—5—10Kms)
13/4/2/7	Liwachangning	NA	244(40)	MH	D	R	PO	Daily except Sunday
13/4/2/8	Komlathabi	NA	490(89)	MH	D	R	PO	—(—5 Kms)
13/4/2/9	Penaching	NA	168(29)	P	—(—5—10Kms)	R	—(—5—10Kms)	—(—5—10Kms)
13/4/2/10	Thamlapokpi	NA	556(92)	P	—(—5—10Kms)	TR	—(—5—10Kms)	—(—5—10Kms)
13/4/2/11	Lamka Khunou (Lamkang Khunou)	NA	399(59)	P	—(—5—10Kms)	T	PO	—(—5—10Kms)
13/4/2/12	Lamka Khunkha (Lamkang Khunkha)	NA	182(33)	P	—(—5—10Kms)	TK,R	—(—5—10Kms)	—(—5—10Kms)
13/4/2/13	Purum Khullen	NA	142(25)	P	—(—5—10Kms)	TK,R	—(—5—10Kms)	—(—5—10Kms)
13/4/2/14	Purum Chingbang	NA	456(75)	P	—(—5—10Kms)	R	—(—5—10Kms)	—(—5—10Kms)
13/4/2/15	Heibunglok	NA	73(13)	—(—5Kms)	—(—5Kms)	R	—(—5—10Kms)	—(—5—10Kms)
13/4/2/16	Purum Pantha	NA	203(34)	P	—(—5—10Kms)	TK,R	—(—5—10Kms)	—(—5—10Kms)
13/4/2/17	Chothe Khunou	NA	75(17)	P	—(—5—10Kms)	TK,R	—(—5—10Kms)	—(—5—10Kms)
13/4/2/18	Purum Leiningkhul	NA	155(32)	P	—(—5—10Kms)	TK,R	—(—5—10Kms)	—(—5—10Kms)
13/4/2/19	Old Wangpral	NA	240(53)	P	—(—5—10Kms)	TK,R	—(—5—10Kms)	—(—5—10Kms)
13/4/2/20	Chandra Poto	NA	174(34)	—(—5Kms)	—(—5—10Kms)	TK	—(—5—10Kms)	—(—5—10Kms)
13/4/2/21	Keithelmanbi	NA	83(17)	P	—(—5—10Kms)	TK	—(—5—10Kms)	—(—5—10Kms)
13/4/2/22	Thamnapokpu (Kuki)	NA	53(10)	P	—(—5—10Kms)	R	—(—5—10Kms)	—(—5—10Kms)
13/4/2/23	Aihang	NA	217(38)	P	—(—5—10Kms)	TK,R	—(—5—10Kms)	—(—5—10Kms)
13/4/2/24	Liwa Sarat Khullen	NA	332(66)	MP	—(—5—10Kms)	R	—(—5—10Kms)	—(—5—10Kms)
13/4/2/25	Lamkang Khunthak (Lamgang Khunthak)	NA	147(28)	P	—(—5—10Kms)	TK	—(—5—10Kms)	—(—5—10Kms)
13/4/2/26	Tarao Leimanai	NA	177(23)	P	—(—5—10Kms)	T	—(—5—10Kms)	—(—5—10Kms)
13/4/2/27	Kongpe	NA	120(21)	—(—5Kms)	—(—5—10Kms)	T	—(—5—10Kms)	—(—5—10Kms)
13/4/2/28	Mitong	NA	155(30)	P	—(—5—10Kms)	TK	—(—5—10Kms)	—(—5—10Kms)
13/4/2/29	Monshang Pantha (Mansang Khunkha)	NA	268(43)	P	D	R	—(—5—10Kms)	—(—5—10Kms)
13/4/2/30	Taphou	NA	1188(281)	P	—(—5—10Kms)	R	—(—5—10Kms)	Monday
13/4/2/31	Matban	NA	183(41)	MH	O	R	—(—5—10Kms)	—(—5—10Kms)
13/4/2/32	Chandel Khullen	NA	105(20)	P	O	R	—(—5—10Kms)	—(—5—10Kms)
13/4/2/33	Charangching Khunou	NA	371(66)	P	—(—5—10Kms)	R	—(—5—10Kms)	—(—5—10Kms)
13/4/2/34	Yanguomphai	NA	132(30)	P	—(—5—10Kms)	TK	—(—5Kms)	—(—5Kms)
13/4/2/35	Kalikalok	NA	204(31)	P	—(—5—10Kms)	TK	—(—5—10Kms)	(5—10—Kms)

VILLAGE DIRECTORY
AND LAND USE

Communications (Bus, the market/Stop railway Station water way)	App- roach to village	Nearest Town and distances (in Kms.)	Power Supply	Staple food	Land use (i.e. area under different type of land use in hectares rounded up to 2 decimal places)								Remarks including places of religi- ous, historical or archa- eological interest
					Forest	Cultivable land		Total area under Jhum cultiva- tion	Period of rotation	Main crops under Jhum cultivation	Area not available for cultivation	20	
						Land under per- manent cultivation	Wet rice cultiva- tion						
10	11	12	13	14	15	16(a)	16(b)	17(a)	17(b)	18	19	20	
—(—5Kms)	KR	Kakching (4)	—	Rice	NA	NA	NA	NA	Annua ly	Rice & Maize	NA	NA	
—(—5-10Kms)	KR	Kakching (6)	—	Rice	NA	NA	NA	NA	Annually	Rice & Maize	NA	NA	
—(—5—10Kms)	KR	Kakching (8)	—	Rice	NA	NA	NA	NA	Annually	Rice & Maize	NA	NA	
—(5—10 Kms)	KR	Kakching (10)	ED	Rice	NA	NA	NA	NA	Annually	Rice & Maize	NA	NA	
—(5—10 Kms)	KR	Kakching (13)	ED	Rice	NA	NA	NA	NA	Annually	Riace & Maize	NA	NA	
—(5—10Kms)	KR	Kakching (14)	ED	Rice	NA	NA	NA	NA	Annually	Rice & Miaze	NA	NA	
B.S	KR	Kakching (11)	ED	Rice	NA	NA	NA	NA	Annually	Rice & Maize	NA	NA	
B.S.	PR	Kakching (11)	—	Rice	NA	NA	NA	NA	Annually	Rice & Maize	NA	NA	
B.S.	PR	Kakching (10)	—	Rice	NA	NA	NA	NA	Annually	Rice & Maize	NA	NA	
—(5-10Kms)	KR	Kakching (11)	—	Rice	NA	NA	NA	NA	Annually	Rice & Maize	NA	NA	
—(5-10Kms)	PR	Kakching (13)	—	NA	NA	NA	NA	NA	Annually	Rice & Maize	NA	NA	
—(5—10Kms)	KR	Kakching (15)	—	Rice	NA	NA	NA	NA	Annually	Rice & Maize	NA	NA	
—(5—10Kms)	KR	Kakching (12)	ED	Rice	NA	NA	NA	NA	Annually	Rice & Maize	NA	NA	
—(5—10Kms)	KR	Kakching (17)	—	Rice	NA	NA	NA	NA	Annually	Rice & Maize	NA	NA	
—(5—10Kms)	KR	Kakching (9)	—	Rice	NA	NA	NA	NA	Annually	Rice & Maize	NA	NA	
—(5—10Kms)	KR	Kakching (13)	—	Rice	NA	NA	NA	NA	Annually	Rice & Maize	NA	NA	
—(5—10Kms)	KR	Kakching (27)	—	Rice	NA	NA	NA	NA	Annually	Rice & Maize	NA	NA	
—(5—10Kms)	KR	Kakching (33)	—	Rice	NA	NA	NA	NA	Annually	Rice & Maize	NA	NA	
—(5—10Kms)	KR	Kakching (23)	—	Rice	NA	NA	NA	NA	Annually	Rice & Maize	NA	NA	
—(5—10Kms)	KR	Kakching (37)	—	Rice	NA	NA	NA	NA	Annually	Rice & Maize	NA	NA	
—(5—10Kms)	KR	Kakching (22)	—	Rice	NA	NA	NA	NA	Annually	Rice & Maize	NA	NA	
—(5-10Kms)	KR	Thoubal (20)	—	Rice	NA	NA	NA	NA	Annually	Rice & Maize	NA	NA	
—(5—10Kms)	KR	Thoubal (15)	—	Rice	NA	NA	NA	NA	Annually	Rice & Maize	NA	NA	
—(5—10Kms)	KR	Thoubal (18)	—	Rice	NA	NA	NA	NA	Annually	Rice & Maize	NA	NA	
—(5—10Kms)	KR	Moreh (19)	—	Rice	NA	NA	NA	NA	Annually	Rice & Maize	NA	NA	
—(5—10Kms)	KR	Moreh (17)	—	Rice	NA	NA	NA	NA	Annually	Rice & Maize	NA	NA	
—(5-10Kms)	KR	Kakching (26)	—	Rice	NA	NA	NA	NA	Annually	Rice & Maize	NA	NA	
—(5-10Kms)	KR	Kakching (28)	—	Rice	NA	NA	NA	NA	Annually	Rice & Maize	NA	NA	
—(5—10Kms)	KR	Kakching (12)	—	Rice	NA	NA	NA	NA	Annually	Rice & Maize	NA	NA	
BS	KR	Kakching (18)	—	Rice	NA	NA	NA	NA	Annually	Rice & Maize	NA	NA	
BS	PR	Kakching (22)	—	Rice	NA	NA	NA	NA	Annually	Rice & Maize	NA	NA	
—(5—10Kms)	KR	Kakching (24)	—	Rice	NA	NA	NA	NA	Annually	Rice & Maize	NA	NA	
—(5—10Kms)	KR	Kakching (21)	—	Rice	NA	NA	NA	NA	Annually	Rice & Maize	NA	NA	
—(—5Kms)	KR	Kakching (19)	—	Rice	NA	NA	NA	NA	Annually	Rice & Maize	NA	NA	
—(5—10Kms)	KR	Sugnu (18)	—	Rice	NA	NA	NA	NA	Annually	Rice & Maize	NA	NA	

STATE : MANIPUR — 13
 SUB-DIVISION : CHANDEL — 2
 DISTRICT : TENGNOPAL — 4

1981 CENSUS—
 AMENITIES

Loca- tion Code No.	Name of village	Total area of the vi- llage (in hectares)	Total popu- lation & No. of house- holds.	Amenities available (if not available within the village, a dash (—) is shown in the column & next to it in bracket, the distance in broad ranges viz., (—5), (—10), (5—10) Kms. and (10— Kms.) of the nearest place where the facility is available is given).				
				Education	Medical	Drinking water potable	Post & Telegraph	Day/Days of the market/hat, if any
1	2	3	4	5	6	7	8	9
13/4/2/36	Hongbibam	NA	192(41)	P	—(10— Kms)	TK	—(10— Kms)	—(10— Kms)
13/4/2/37	Angkha Chayang (Angkhei Chayang)	NA	256(45)	P	—(10— Kms)	R	—(10— Kms)	—(10— Kms)
13/4/2/38	Charangching, Khullen	NA	147(26)	P	(10— Kms)	R	—(10— Kms)	—(10— Kms)
13/4/2/39	Chandel Christian	NA	357(77)	PM	D.O	R	—(10— Kms)	—(10— Kms)
13/4/2/40	Lambung	NA	386(64)	P	Ø	R	—(10— Kms)	—(10— Kms)
13/4/2/41	Mantri Pantha	NA	169(31)		—5Kms) —(10Kms)	R	—(10— Kms)	—(10— Kms)
13/4/2/42	Khongyou	NA	208(34)	P	—(10— Kms)	TK	—(10— Kms)	—(10— Kms)
13/4/2/43	Larong Khullen (Larong)	NA	334(57)	P	—(10— Kms)	T	—(10— Kms)	—(10— Kms)
13/4/2/44	Darku	NA	90(16)	PM	—(10— Kms)	T	—(10— Kms)	—(10— Kms)
13/4/2/45	Dutlang	NA	89(14)	P	—(10— Kms)	TK	—(10— Kms)	—(10— Kms)
13/4/2/46	Chalong	NA	70(11)		—(—5Kms) —(10— Kms)	TK	—(10— Kms)	—(10— Kms)
13/4/2/47	Phiren Khullen	NA	144(25)	P	—(10— Kms)	TK	—(10— Kms)	—(10— Kms)
13/4/2/48	Phiren Leihao	NA	25(4)		—(—5Kms) —(10— Kms)	TK	—(10— Kms)	—(10— Kms)
13/4/2/49	Lamphou Charu	NA	168(26)	P	—(10— Kms)	TK,R	—(10— Kms)	—(10— Kms)
13/4/2/50	Lamphou Pasana	NA	287(51)	P	—(10— Kms)	R	—(10— Kms)	—(10— Kms)
13/4/2/51	Modi	NA	102(19)	P	—(10— Kms)	R	—(10— Kms)	—(10— Kms)
13/4/2/52	Komsim Kornoching (Komsan)	NA	258(43)	P	—(10— Kms)	R	—(10— Kms)	—(10— Kms)
13/4/2/53	Nungkangching	NA	177(26)	P	—(10— Kms)	S	—(10— Kms)	—(10— Kms)
13/4/2/54	Mahao Tera (Maha Center)	NA	150(29)	P	—(10— Kms)	TK,R	—(10— Kms)	—(10— Kms)
13/4/2/55	Thingbung Phai	NA	86(16)	P	—(10— Kms)	TK	—(10— Kms)	—(10— Kms)
13/4/2/56	Be'u Khudam,	NA	204(27)	P	—(10— Kms)	S	—(10— Kms)	—(10— Kms)
13/4/2/57	Be'u Wangkhara	NA	273(50)		—(—5Kms) —(10— Kms)	TK	—(10— Kms)	—(10— Kms)
13/4/2/58	Yulbangching	NA	223(37)		—(—5Kms) —(10— Kms)	TK,R	—(10— Kms)	—(10— Kms)
13/4/2/59	Tonsem	NA	253(53)	P	—(10— Kms)	TK,R	—(10— Kms)	—(10— Kms)
13/4/2/60	Tonsen Tampak	NA	25(5)		—(—5Kms) —(10— Kms)	S	—(10— Kms)	—(10— Kms)
13/4/2/61	Sokom	NA	53(10)		—(—5Kms) —(10— Kms)	R	—(10— Kms)	—(10— Kms)
13/4/2/62	Tokpaching	NA	144(28)	P	—(10— Kms)	S	—(10— Kms)	—(10— Kms)
13/4/2/63	Tunapat	NA	251(44)	P	—(10— Kms)	TK	—(10— Kms)	—(10— Kms)
13/4/2/64	Khambathel	NA	157(27)	P	—(10— Kms)	TW	—(10— Kms)	—(10— Kms)
13/4/2/65	Gangpiyang	NA	69(12)		—(—5Kms) —(10— Kms)	TK	—(10— Kms)	—(10— Kms)
13/4/2/66	Ngamkhu	NA	61(14)		—(—5Kms) —(10— Kms)	R	—(10— Kms)	—(10— Kms)
13/4/2/67	Maribung	NA	111(22)	PM	—(10— Kms)	S	—(10— Kms)	—(10— Kms)
13/4/2/68	Langphura	NA	8(2)	P	—(10— Kms)	N	—(10— Kms)	—(10— Kms)
13/4/2/69	Oklu	NA	176(25)	P	—(10— Kms)	S	—(10— Kms)	—(10— Kms)
13/4/2/70	Anal Khullen	NA	215(34)	P	D	S	—(10— Kms)	—(10— Kms)
13/4/2/71	Paraofon	NA	161(31)	P	—(10— Kms)	T	—(10— Kms)	—(10— Kms)
13/4/2/72	Libung	NA	42(8)	P	—(10— Kms)	S	—(10— Kms)	—(10— Kms)
Total			15,048(2753)	P—57 M—7 H—3	D—4 PHC—1 O—3	PO—3	PO—3	

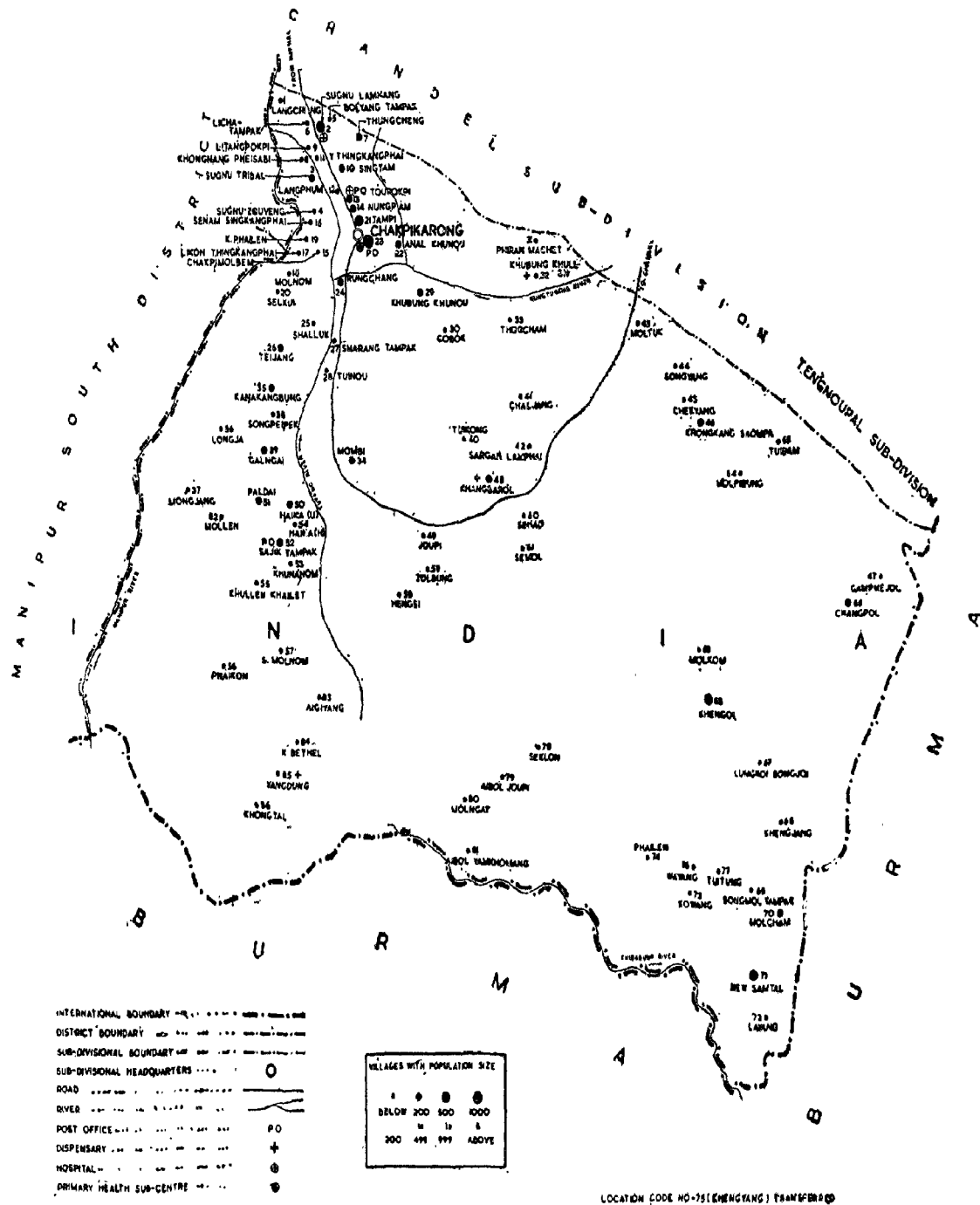
**VILLAGE DIRECTORY
AND LAND USE**

Communi- cations ^s (Bus the market Stop, railway Station, Water way)	Approach to village	Nearest Town & distance (in Kms.)	Power Supply	Staple food	Land use (i.e. area under different type of land use in hectares rounded up to 2 decimal places)								Remarks including places of religious, historical or archaeological interest
					Forest	Cultivable land		Total area under Jhum culti- vation	Period of rotation	Main crops under Jhum cultivation	Area not available for cul- tivation		
						Land under perma- nent Cultivation	Wet rice cultiva- tion					Dry rice cultiva- tion	
10	11	12	13	14	15	16(a)	16(b)	17(a)	17(b)	18	19	20	
-(10- Kms)	KR	Sugnu (14)	—	Rice	NA	NA	NA	NA	Annually	Rice & Maize	NA	NA	
- 10 Kms)	KR	Kakching (21)	—	Rice	NA	NA	NA	NA	Annually	Rice & Maize	NA	NA	
-(10- Kms)	KR	Kakching (25)	—	Rice	NA	NA	NA	NA	Annually	Rice & Maize	NA	NA	
10- Kms)	KR	Kakching (7)	—	Rice	NA	NA	NA	NA	Annually	Rice & Maize	NA	NA	
BS	PR	Kakching (49)	—	Rice	NA	NA	NA	NA	Annually	Rice & Maize	NA	NA	
10 Kms)	KR	Kakching (33)	—	Rice	NA	NA	NA	NA	Annually	Rice & Maize	NA	NA	
- 10 Kms)	KR	Kakching (32)	—	Rice	NA	NA	NA	NA	Annually	Rice & Maize	NA	NA	
-(10- Kms)	KR	Kakching (34)	—	Rice	NA	NA	NA	NA	Annually	Rice & Maize	NA	NA	
- 10 Kms)	KR	Kakching (46)	—	Rice	MA	NA	NA	NA	Annually	Rice & Maize	NA	NA	
10- Kms)	KR	Kakching (45)	—	Rice	NA	NA	NA	NA	Annually	Rice & Maize	NA	NA	
0- Kms)	KR	Kakching (38)	—	Rice	NA	NA	NA	NA	Annually	Rice & Maize	NA	NA	
-(10- Kms)	KR	Kakching (39)	—	Rice	NA	NA	NA	NA	Annually	Rice & Maize	NA	NA	
-(10- Kms)	KR	Kakching (32)	—	Rice	NA	NA	NA	NA	Annually	Rice & Maize	NA	NA	
-(10- Kms)	KR	Kakching (4)	—	Rice	NA	NA	NA	NA	Annually	Rice & Maize	NA	NA	
10+Kms)	KR	Kakching (36)	—	Rice	NA	NA	NA	NA	Annually	Rice & Maize	NA	NA	
- 10 Kms)	KR	Kakching (34)	—	Rice	NA	NA	NA	NA	Annually	Rice & Maize	NZ	NA	
- (10 Kms)	KR	Kakching (20)	—	Rice	NA	NA	NA	NA	Annually	Rice & Maize	NA	NA	
-(10- Kms)	KR	Kakching (23)	—	Rice	NA	NA	NA	NA	Annually	Rice & Maize	NA	NA	
-(10- Kms)	KR	Kakching (19)	—	Rice	NA	NA	NA	NA	Annually	Rice & Maize	NA	NA	
- 10- Kms)	KR	Kakching (30)	—	Rice	NA	NA	NA	NA	Annually	Rice & Maize	NA	NA	
- 10 Kms)	KR	Kakching (37)	—	Rice	NA	NA	NA	NA	Annually	Rice & Maize	NA	NA	
-(10 Kms)	KR	Kakching (38)	—	Rice	NA	NA	NA	NA	Annually	Rice & Maize	NA	NA	
-(10 Kms)	KR	Kakching (23)	—	Rice	NA	NA	NA	NA	Annually	Rice & Maize	NA	NA	
-(10- Kms)	KR	Kakching (36)	—	Rice	NA	NA	NA	NA	Annually	Rice & Maize	NA	NA	
- 10 Kms)	KR	Kakching (29)	—	Rice	NA	NA	NA	NA	Annually	Rice & Maize	NA	NA	
- 10- Kms)	KR	Kakching (25)	—	Rice	NA	NA	NA	NA	Annually	Rice & Maize	NA	NA	
- 10 Kms)	KR	Kakching (25)	—	Rice	NA	NA	NA	NA	Annually	Rice & Maize	NA	NA	
10 Kms)	KR	Kakching (24)	—	Rice	NA	NA	NA	NA	Annually	Rice & Maize	NA	NA	
- 10 Kms)	KR	Kakching (25)	—	Rice	NA	NA	NA	NA	Annually	Rice & Maize	NA	NA	
-(10 Kms)	KR	Kakching (32)	—	Rice	NA	NA	NA	NA	Annually	Rice & Maize	NA	NA	
10- Kms)	KR	Kakchiog (27)	—	Rice	NA	NA	NA	NA	Annually	Rice & Maize	NA	NA	
- 10 Kms)	KR	Kakching (20)	—	Rice	NA	NA	NA	NA	Annually	Rice & Maize	NA	NA	
- 10 Kms)	KR	Kakching (31)	—	Rice	NA	NA	NA	NA	Annually	Rice & Maize	NA	NA	
- 10- Kms)	KR	Kakching (36)	—	Rice	NA	NA	NA	NA	Annually	Rice & Maize	NA	NA	
- 10 Kms)	KR	Kakching (1)	—	Rice	NA	NA	NA	NA	Annually	Rice & Maize	NA	NA	
10 Kms)	KR	Kakching (36)	—	Rice	NA	NA	NA	NA	Annually	Rice & Maize	NA	NA	
0- Kms)	KR	Kakching (48)	—	Rice	NA	NA	NA	NA	Annually	Rice & Maize	NA	NA	
			—		NA	NA	NA	NA			NA	NA	

**ALPHABETICAL LIST
OF VILLAGES IN CHAKPIKARONG SUB-DIVISION**

CHAKPIKARONG SUB-DIVISION

TENGENOUPAL DISTRICT



Note: Figures indicate village location code numbers of 1951

Based upon Survey of India map with the permission of the Surveyor General of India

ALPHABETICAL LIST OF VILLAGES
CHAKPIKARONG-SUB-DIVISION

Sl. No.	Name of the village	Location Code No.	Sl. No.	Name of the village	Location Code No.
1	2	3	1	2	3
1.	Anal Khunou	13/4/3/22	32.	Khunanom	13/4/3/53
2.	Aibol Joupi	13/4/3/79	33.	Koyang (Koyang)	13/4/3/73
3.	Aibol Yamkhomang	13/4/3/81	34.	K. Phailen	13/4/3/19
4.	Aigiang	13/4/3/83	35.	Lengching	13/4/3/1
5.	Bolyang Tampak	13/4/3/5	36.	Langpbun	13/4/3/12
6.	Bongmol Tampak	13/4/3/69	37.	Layang	13/4/3/72
7.	Chakpikarong	13/4/3/23	38.	Licha Tampak	13/4/3/6
8.	Chakpimolbem	13/4/3/15	39.	Ukon Thankangphai	13/4/3/17
9.	Chaljang	13/4/3/41	40.	Litanpokpi	13/4/3/9
10.	Changpol	13/4/3/66	41.	Longja	13/4/3/36
11.	Chekyang	13/4/3/45	42.	Lungkoibongjol	13/4/3/67
12.	Gelngai	13/4/3/39	43.	Molcham	13/4/3/70
13.	Gamphejol	13/4/3/47	44.	Mollen	13/4/3/82
14.	Gabok	13/4/3/30	45.	Molkom	13/4/3/63
15.	Haika (H)	13/4/3/54	46.	Molngat	13/4/3/80
16.	Haika (L)	13/4/3/50	47.	Molnom	13/4/3/18
17.	Hengsi	13/4/3/58	48.	Molpibung	13/4/3/64
18.	Thorcham	13/4/3/33	49.	Moltuk	13/4/3/43
19.	Zoupi	13/4/3/49	50.	Mombi	13/4/3/34
20.	Kanakangbung	13/4/3/35	51.	Mongjang	13/4/3/37
21.	K. Bethel	13/4/3/84	52.	New Samtal	13/4/3/71
22.	Khangbarol	13/4/3/48	53.	Nungpam	13/4/3/14
23.	Khengjang (Khenjoi)	13/4/3/68	54.	Paldai	13/4/3/51
24.	Khengoi	13/4/3/62	55.	Phaikon	13/4/3/56
25.	Khengyang	13/4/3/75	56.	Phailen	13/4/3/74
26.	Khongtal	13/4/3/86	57.	Phiran Machet	13/4/3/31
27.	Khonkangsampa	13/4/3/46	58.	Rungchang	13/4/3/24
28.	Khongnangphaisabi	13/4/3/8	59.	Sajik Tampak	13/4/3/52
29.	Khubung Khullen	13/4/3/32	60.	Sargan Lamphai	13/4/3/42
30.	Khubung Khunou	13/4/3/29	61.	Sarang Tampak	13/4/3/27
31.	Khullen Khulet	13/4/3/55	62.	Selkui	13/4/3/20

Sl. No.	Name of the village	Location Code No.	Sl. No.	Name of the village	Location Code No.
1	2	3	1	2	3
63.	Sehao	13/4/3/60	75.	Tampi	13/4/3/21
64.	Seklon	13/4/3/78	76.	Teijang	13/4/3/26
65.	Semol	13/4/3/61	77.	Thungcheng	13/4/3/7
66.	Senam Singkangphoi (Senam Khunou)	13/4/3/26	78.	Tolbung	13/4/3/59
67.	Shalluk	13/4/3/25	79.	Toupokpi	13/4/3/13
68.	Singtam	13/4/3/10	80.	Tuidam	13/4/3/65
69.	S. Molnom	13/4/3/57	81.	Tuikong	13/4/3/40
70.	Songpeipek	13/4/3/38	82.	Tuinou	13/4/3/28
71.	Songyang	13/4/3/44	83.	Tuitung	13/4/3/77
72.	Sugnulamhang	13/4/3/2	84.	Wayang	13/4/3/76
73.	Sugnu Tribal	13/4/3/3	85.	Yangdung	13/4/3/85
74.	Sugnu Zouveng	13/4/3/4	86.	Y. Thingangphui	13/4/3/11

VILLAGE DIRECTORY
CHAKPIKARONG SUB-DIVISION

STATE : MANIPUR — 13
 DISTRICT : TENGNOUPAL — 4
 SUB-DIVISION : CHAKPIKARONG — 3

1981 CENSUS—
 AMENITIES

Location Code No.	Name of village	Total area of the village (in hectares).	Total population and No. of households	Amenities available (if not available within the village, dash(—) is shown in the column and next to it in bracket, the distances in broad ranges viz., —5 Kms., 5—10 Kms and 10+Kms of the nearest place where the facility is available is given).				
				Education	Medical	Drinking water potable	Post & Telegraph	Day/Days of the market/hat, if any.
1	2	3	4	5	6	7	8	9
13/4/3/1	Langching	NA	162(27)	P	—(—5Kms)	TK	—(—5Kms)	—(—5Kms)
13/4/3/2	Sugnu Lamhang	NA	518(100)	PM	H	TK	—(—5Kms)	—(—5Kms)
13/4/3/3	Sugnu Tribal	NA	242(41)	P	—(—5Kms)	TK	—(—5Kms)	—(—5Kms)
13/4/3/4	Sugnu Zouveng	NA	173(33)	P	—(—5Kms)	TK	—(—5Kms)	—(—5Kms)
13/4/3/5	Bolyang Tampak	NA	82(12)	P	—(—5Kms)	R	—(—5Kms)	—(—5Kms)
13/4/3/6	Licha Tampak (Ucha)	NA	115(24)	P	—(—5Kms)	R	—(—5Kms)	—(5—10Kms)
13/4/3/7	Thungcheng	NA	375(59)	P	—(—5Kms)	R	—(5—10Kms)	—(5—10Kms)
13/4/3/8	Khongnang Phaisabi	NA	146(30)	P	—(5—10Kms)	R	—(5—10Kms)	—(5—10Kms)
13/4/3/9	Litangpokpi	NA	142(25)	P	—(5—10Kms)	TK	—(5—10Kms)	—(5—10Kms)
13/4/3/10	Singtam	NA	246(41)	P	—(10+Kms)	R	—(10+Kms)	—(10+Kms)
13/4/3/11	Y. Thingkangphai	NA	188(26)	PM	—(5—10Kms)	R	—(10+Kms)	—(5—10Kms)
13/4/3/12	Langphun	NA	168(20)	P	—(10+Kms)	R	—(10+Kms)	—(10+Kms)
13/4/3/13	Toupokpi	NA	465(75)	PM	H	R	PO	—(10+Kms)
13/4/3/14	Nungpan	NA	382(63)	PM	—(—5Kms)	R	—(—5Kms)	—(—5Kms)
13/4/3/15	Chakpi Molbem (Molbem)	NA	106(22)	P	—(5—10Kms)	R	—(5—10Kms)	—(5—10Kms)
13/4/3/16	Senam Singkangphai (Senam Khunou)	NA	82(21)	P	—(10+Kms)	R	—(10+Kms)	—(10+Kms)
13/4/3/17	Ukon Thingkangphai	NA	96(28)	P	—(5—10Kms)	R	—(10+Kms)	—(5—10Kms)
13/4/3/18	Molnom	NA	102(23)	P	—(10+Kms)	R	—(10+Kms)	—(10+Kms)
13/4/3/19	K. Phailen	NA	117(19)	—(—5 Kms)	—(5—10Kms)	S	—(5—10Kms)	—(5—10Kms)
13/4/3/20	Seikui	NA	52(10)	—(—5 Kms)	—(5—10Kms)	R	—(5—10Kms)	—(5—10Kms)
13/4/3/21	Tampi	NA	826(96)	P	—(5—10Kms)	R	—(5—10Kms)	—(5—10Kms)
13/4/3/22	Anal Khunou	NA	211(34)	—(—5 Kms)	—(10+Kms)	RS	—(10+Kms)	—(10+Kms)
13/4/3/23	Chakpikarong	NA	1051(217)	PMH	PHC	R	PO	Daily
13/4/3/24	Rungchang	NA	310(45)	P	—(10+Kms)	R	—(10+Kms)	—(10+Kms)
13/4/3/25	Shalluk	NA	200(38)	P	—(10+Kms)	R	—(10+Kms)	—(10+Kms)
13/4/3/26	Tejjang	NA	398(60)	P	—(5—10Kms)	S	—(5—10Kms)	—(5—10Kms)
13/4/3/27	Sharang Tampak	NA	62(10)	—(—5 Kms)	—(10+Kms)	S	—(10+Kms)	—(10+Kms)
13/4/3/28	Tuinou	NA	110(18)	—(—5 Kms)	—(10+Kms)	R	—(10+Kms)	—(10+Kms)
13/4/3/29	Khubung Khunou	NA	290(49)	P(2)	—(10+Kms)	TK	—(10+Kms)	—(10+Kms)
13/4/3/30	Gobok	NA	152(25)	P	—(10+Kms)	R	—(10+Kms)	—(10+Kms)
13/4/3/31	Phiran Machet	NA	169(22)	P	—(10+Kms)	R	—(10+Kms)	—(10+Kms)
13/4/3/32	Khubung Khullen	NA	143(24)	P	D	R	—(10+Kms)	—(10+Kms)
13/4/3/33	Thorcham	NA	146(26)	P	—(10+Kms)	TK	—(10+Kms)	—(10+Kms)
13/4/3/34	Mombi	NA	249(43)	P	—(10+Kms)	R	—(10+Kms)	—(10+Kms)
13/4/3/35	Kana Kangbung	NA	326(61)	P(2)	—(10+Kms)	R	—(10+Kms)	—(10+Kms)
13/4/3/36	Longja	NA	197(36)	P(2)	—(10+Kms)	R	—(10+Kms)	—(10+Kms)
13/4/3/37	Monjang	NA	84(13)	P	—(10+Kms)	R	—(10+Kms)	—(10+Kms)

VILLAGE DIRECTORY
AND LAND USE

Communications (Bus, stop, railway Station waterway)	Approach to village	Nearest Town and distance (in Kms.)	Power Supply	Staple food	Land use (i.e. area under different type of land use in hectares rounded up to 2 decimal places)							Remarks including places of reli- gious, historical or archaolo- gical interest
					Forest	Cultivable land		Total area under Jhum cultiva- tion	Period of rotation	Main crops under Jhum cultivation	Area net available for cultivation	
						Land under per- manent cultivation	Wet rice cultiva- tion					
10	11	12	13	14	15	16(a)	16(b)	17(a)	17(b)	18	19	20
BS	PR	Sugnu (4)	—	Rice	NA	NA	NA	NA	5 yrs.	Rice & Maize	NA	NA
—(-5Kms)	PR	Sugnu (1)	—	Rice	NA	NA	NA	NA	5 yrs.	Rice & Maize	NA	NA
—(-5Kms)	PR	Sugnu (0)	—	Rice	NA	NA	NA	NA	5 yrs.	Rice & Maize	NA	NA
—(-5Kms)	PR	Sugnu (1)	—	Rice	NA	NA	NA	NA	5 yrs.	Rice & Maize	NA	NA
—(-5Kms)	KR	Sugnu (7)	—	Rice	NA	NA	NA	NA	5 yrs.	Rice & Maize	NA	NA
—(5-10Kms)	KR	Sugnu(5)	—	Rice	NA	NA	NA	NA	5 yrs.	Rice & Maize	NA	NA
—(5-10Kms)	KR	Sugnu (10)	—	Rice	NA	NA	NA	NA	5 yrs.	Rice & Maize	MA	NA
—(5-10Kms)	PR	Sugnu (6)	—	Rice	NA	NA	NA	NA	5 yrs.	Rice & Maize	NA	MA
—(5-10Kms)	KR	Sugnu (4)	—	Rice	NA	NA	NA	NA	5 yrs.	Rice & Maize	NA	NA
—(5-10Kms)	PR	Sugnu (7)	—	Rice	NA	NA	NA	NA	5 yrs.	Rice & Maize	NA	NA
—(10+Kms)	KR	Sugnu (13)	—	Rice	NA	NA	NA	NA	5 yrs.	Rice & Maize	NA	NA
—(10+Kms)	KR	Sugnu (12)	—	Rice	NA	NA	NA	NA	5 yrs.	Rice & Maize	NA	NA
BS	PR	Sugnu (5)	—	Rice	NA	NA	NA	NA	5 yrs.	Rice & Maize	NA	NA
—(-5Kms)	PR	Sugnu (4)	—	Rice	NA	NA	NA	NA	5 yrs.	Rice & Maize	NA	NA
—(5-10Kms)	PR	Sugnu(7)	—	Rice	NA	NA	NA	NA	5 yrs.	Rice & Maize	NA	NA
—(10+Kms)	KR	Sugnu (11)	—	Rice	NA	NA	NA	NA	5 yrs.	Rice & Maize	NA	NA
—(5-10Kms)	KR	Sugnu (10)	—	Rice	NA	NA	NA	NA	5 yrs.	Rice & Maize	NA	NA
—(10+Kms)	KR	Sugnu (13)	—	Rice	NA	NA	NA	NA	5 yrs.	Rice & Maize	NA	NA
—(-10Kms)	KR	Sugnu (11)	—	Rice	NA	NA	NA	NA	5 yrs.	Rice & Maize	NA	NA
—(-10Kms)	KR	Sugnu (10)	—	Rice	NA	NA	NA	NA	5 yrs.	Rice & Maize	NA	NA
—(5-10Kms)	KR	Sugnu(9)	—	Rice	NA	NA	NA	NA	5 yrs.	Rice & Maize	NA	NA
—(10+Kms)	KR	Sugnu (11)	—	Rice	NA	NA	NA	NA	5 yrs.	Rice P Maize	NA	NA
BS	PR	Sugnu (12)	—	Rice	NA	NA	NA	NA	5 yrs.	Rice & Maize	NA	NA
—(10+Kms)	PR	Sugnu (13)	—	Rice	NA	NA	NA	NA	5 yrs.	Rice & Maize	NA	NA
—(10+Kms)	KR	Sugnu (14)	—	Rice	NA	NA	NA	NA	5 yrs.	Rice & Maize	NA	NA
—(5-10Kms)	KR	Sugnu (10)	—	Rice	NA	NA	NA	NA	5 yrs.	Rice & Maize	NA	NA
—(10+Kms)	KR	Sugnu (18)	—	Rice	NA	NA	NA	NA	5 yrs.	Rice & Maize	NA	NA
—(10+Kms)	KR	Sugnu (15)	—	Rice	NA	NA	NA	NA	5 yrs.	Rice & Maize	NA	NA
—(10+Kms)	KR	Sugnu (17)	—	Rice	NA	NA	NA	NA	5 yrs.	Rice & Maize	NA	NA
—(10+Kms)	KR	Sugnu (18)	—	Rice	NA	NA	NA	NA	5 yrs.	Rice & Maize	NA	NA
—(10+Kms)	KR	Sugnu (21)	—	Rice	NA	NA	NA	NA	5 yrs.	Rice & Maize	NA	NA
—(10+Kms)	KR	Sugnu (31)	—	Rice	NA	NA	NA	NA	5 yrs.	Rice & Maize	NA	NA
—(10+Kms)	KR	Sugnu (21)	—	Rice	NA	NA	NA	NA	5 yrs.	Rice & Maize	NA	NA
—(10+Kms)	KR	Sugnu (35)	—	Rice	NA	NA	NA	NA	5 yrs.	Rice & Maize	NA	NA
—(10+Kms)	KR	Sugnu (38)	—	Rice	NA	NA	NA	NA	5 yrs.	Rice & Maize	NA	NA
—(10+Kms)	KR	Sugnu (41)	—	Rice	NA	NA	NA	NA	5 yrs.	Rice & Maize	NA	NA
—(10+Kms)	KR	Sugnu (38)	—	Rice	NA	NA	NA	NA	5 yrs.	Rice & Maize	NA	NA

STATE : MANIPUR — 13
 DISTRICT : TENGNOUNPAL — 4
 SUB-DIVN. : CHAKPIKARONG — 3

1981 CENSUS—
 AMENITIES

Loca- tion Code No.	Name of village	Total area of the village (in hectares)	Total popu- lation & No. of house- holds.	Amenities available (if not available within the village, a dash (—) is shown in the column & next to it in bracket, the distance in broad ranges viz., 5—Kms., 5—10Kms. and 10+Kms. of the nearest place where the facility is available is given).				
				Education	Medical	Drinking water potable	Post & Telegraph	Day/Days of the market/ hat, if any
1	2	3	4	5	6	7	8	9
13/4/3/38	Songpeipek	NA	38(6)	P	—(10+Kms)	R	—(10+Kms)	—(10+Kms)
13/4/3/39	Galangai	NA	226(43)	P	—(10+Kms)	R	—(10+Kms)	—(10+Kms)
13/4/3/40	Tuikong	NA	167(31)	P	—(10+Kms)	R	—(10+Kms)	—(10+Kms)
13/4/3/41	Chaljang	NA	75(12)	P	—(10+Kms)	R	—(10+Kms)	—(10+Kms)
13/4/3/42	Sargan Lamphai	NA	127(23)	P	—(10+Kms)	R	—(10+Kms)	—(10+Kms)
13/4/3/43	Moltuk	NA	100(20)	P	—(10+Kms)	S	—(10+Kms)	—(10+Kms)
13/4/3/44	Sengyang	NA	123(22)	P	—(10+Kms)	R	—(10+Kms)	—(10+Kms)
13/4/3/45	Chekyang	NA	115(19)	P	—(10+Kms)	S	—(10+Kms)	—(10+Kms)
13/4/3/46	Khonkang Saompa	NA	259(49)	P	—(10+Kms)	S	—(10+Kms)	—(10+Kms)
13/4/3/47	Gamphejol	NA	109(18)	P	—(10+Kms)	S	—(10+Kms)	—(10+Kms)
13/4/3/48	Khangbaroi	NA	249(40)	P	D	S	—(10+Kms)	—(10+Kms)
13/4/3/49	Joupi	NA	132(22)	P	—(10+Kms)	S	—(10+Kms)	—(10+Kms)
13/4/3/50	Haika (L)	NA	230(37)	P	—(10+Kms)	S	—(10+Kms)	—(10+Kms)
13/4/3/51	Paldai	NA	214(42)	P	—(10+Kms)	S	—(10+Kms)	—(10+Kms)
13/4/3/52	Sajik Tampak	NA	228(41)	PMH	—(10+Kms)	R	PO	—(10+Kms)
13/4/3/53	Khunanom	NA	55(11)	P	—(5Kms)	S	—(5Kms)	—(10+Kms)
13/4/3/54	Haika	NA	192(40)	P	—(10+Kms)	S	—(10+Kms)	—(10+Kms)
13/4/3/55	Khullen Khailet	NA	171(36)	P	—(10+Kms)	S	—(10+Kms)	—(10+Kms)
13/4/3/56	Phaikon	NA	87(22)	—(5Kms)	—(10+Kms)	S	—(10+Kms)	—(10+Kms)
13/4/3/57	S. Molnom	NA	113(21)	P	—(10+Kms)	S	—(10+Kms)	—(10+Kms)
13/4/3/58	Hengsi	NA	77(13)	P	—(10+Kms)	S	—(10+Kms)	—(10+Kms)
13/4/3/59	Tolbung	NA	147(27)	P	—(10+Kms)	S	—(10+Kms)	—(10+Kms)
13/4/3/60	Sehao	NA	102(18)	P	—(10+Kms)	S	—(10+Kms)	—(10+Kms)
13/4/3/61	Semol	NA	93(20)	P	—(10+Kms)	S	—(10+Kms)	—(10+Kms)
13/4/3/62	Khengoi	NA	609(117)	P	—(10+Kms)	S	—(10+Kms)	—(10+Kms)
13/4/3/63	Molkom	NA	77(17)	P	—(10+Kms)	S	—(10+Kms)	—(10+Kms)
13/4/3/64	Molpibung	NA	101(21)	P	—(10+Kms)	S	—(10+Kms)	—(10+Kms)
13/4/3/65	Tuidam	NA	73(16)	—(5Kms)	—(10+Kms)	S	—(10+Kms)	—(10+Kms)
13/4/3/66	Changpol	NA	347(67)	P	—(10+Kms)	S	—(10+Kms)	—(10+Kms)
13/4/3/67	Lungkoi Bongjoi	NA	79(15)	—(5Kms)	—(10+Kms)	S	—(10+Kms)	—(10+Kms)
13/4/3/68	Khengjang (KHENJOI)	NA	80(17)	P	—(10+Kms)	S	—(10+Kms)	—(10+Kms)
13/4/3/69	Bongmol Tampak	NA	50(10)	P	—(10+Kms)	S	—(10+Kms)	—(10+Kms)
13/4/3/70	Molcham	NA	354(72)	P	—(10+Kms)	S	—(10+Kms)	—(10+Kms)
13/4/3/71	New Samtal	NA	643(117)	PM	—(10+Kms)	S	—(10+Kms)	—(10+Kms)
13/4/3/72	Layang	NA	70(11)	P	—(10+Kms)	S	—(10+Kms)	—(10+Kms)
13/4/3/73	Kowang	NA	28(7)	P	—(10+Kms)	S	—(10+Kms)	—(10+Kms)
13/4/3/74	Phailen	NA	45(8)	—(5Kms)	—(10+Kms)	S	—(10+Kms)	—(10+Kms)
13/4/3/75	Khengyang						UNINHABITED	
13/4/3/76	Wayang	NA	138(20)	PM	—(10+Kms)	S	—(10+Kms)	—(10+Kms)

**VILLAGE DIRECTORY
AND LAND USE**

—	Approach to village	Nearest Town & distance (in Kms.)	Power Supply	Staple food	Land use (i.e. area under different type of land use in hectares rounded up to 2 decimal places)							Remarks including places of religious, historical or archaeological interest	
					Communications (Bus Stop, railway Station, Water way)	Forest	Cultivable land		Total area under Jhum cultivation	Period of rotation	Main crops under Jhum cultivation		Area not available for cultivation
							Land under permanent Cultivation						
							Wet rice cultivation	Dry rice cultivation					
10	11	12	13	14	15	16(a)	16(b)	17(a)	17(b)	18	19	20	
—(10+Kms)	KR	Sugnu (30)	—	Rice	NA	NA	NA	NA	5 yrs.	Rice & Maize	NA	NA	
—(10+Kms)	—KR	Sugnu (31)	—	Rice	NA	NA	NA	NA	5 yrs.	Rice & Maize	NA	NA	
—(10+Kms)	—KR	Sugnu (18)	—	Rice	NA	NA	NA	NA	5 yrs.	Rice & Maize	NA	NA	
—(10+Kms)	KR	Sugnu (23)	—	Rice	NA	NA	NA	NA	5 yrs.	Rice & Maize	NA	NA	
—(10+Kms)	KR	Sugnu (15)	—	Rice	NA	NA	NA	NA	5 yrs.	Rice & Maize	NA	NA	
—(10+Kms)	—KR	Sugnu (17)	—	Rice	NA	NA	NA	NA	5 yrs.	Rice & Maize	NA	NA	
—(10+Kms)	KR	Sugnu (21)	—	Rice	NA	NA	NA	NA	5 yrs.	Rice & Maize	NA	NA	
—(10+Kms)	KR	Sugnu (18)	—	Rice	NA	NA	NA	NA	5 yrs.	Rice & Maize	NA	NA	
—(10+Kms)	—KR	Sugnu (48)	—	Rice	NA	NA	NA	NA	5 yrs.	Rice & Maize	NA	NA	
—(10+Kms)	KR	Sugnu (41)	—	Rice	NA	NA	NA	NA	5 yrs.	Rice & Maize	NA	NA	
—(10+Kms)	—KR	Sugnu (33)	—	Rice	NA	NA	NA	NA	5 yrs.	Rice & Maize	NA	NA	
—(10+Kms)	KR	Sugnu (29)	—	Rice	NA	NA	NA	NA	5 yrs.	Rice & Maize	NA	NA	
—(10+Kms)	—KR	Sugnu (28)	—	Rice	NA	NA	NA	NA	5 yrs.	Rice & Maize	NA	NA	
—(10+Kms)	KR	Sugnu (23)	—	Rice	NA	NA	NA	NA	5 yrs.	Rice & Maize	NA	NA	
—(10+Kms)	KR	Sugnu (43)	—	Rice	NA	NA	NA	NA	5 yrs.	Rice & Maize	NA	NA	
—(10+Kms)	KR	Sugnu (31)	—	Rice	NA	NA	NA	NA	5 yrs.	Rice & Maize	NA	NA	
—(10+Kms)	KR	Sugnu (29)	—	Rice	NA	NA	NA	NA	5 yrs.	Rice & Maize	NA	NA	
—(10+Kms)	KR	Sugnu (33)	—	Rice	NA	NA	NA	NA	5 yrs.	Rice & Maize	NA	NA	
—(10+Kms)	KR	Sugnu (34)	—	Rice	NA	NA	NA	NA	5 yrs.	Rice & Maize	NA	NA	
—(10+Kms)	KR	Sugnu (28)	—	Rice	NA	NA	NA	NA	5 yrs.	Rice & Maize	NA	NA	
—(10+Kms)	KR	Sugnu (25)	—	Rice	NA	NA	NA	NA	5 yrs.	Rice & Maize	NA	NA	
—(10+Kms)	KR	Sugnu (23)	—	Rice	NA	NA	NA	NA	5 yrs.	Rice & Maize	NA	NA	
—(10+Kms)	KR	Sugnu (18)	—	Rice	NA	NA	NA	NA	5 yrs.	Rice & Maize	NA	NA	
—(10+Kms)	KR	Sugnu (17)	—	Rice	NA	NA	NA	NA	5 yrs.	Rice & Maize	NA	NA	
—(10+Kms)	KR	Sugnu (19)	—	Rice	NA	NA	NA	NA	5 yrs.	Rice & Maize	NA	NA	
—(10+Kms)	KR	Sugnu (23)	—	Rice	NA	NA	NA	NA	5 yrs.	Rice & Maize	NA	NA	
—(10+Kms)	KR	Sugnu (41)	—	Rice	NA	NA	NA	NA	5 yrs.	Rice & Maize	NA	NA	
—(10+Kms)	KR	Sugnu (36)	—	Rice	NA	NA	NA	NA	5 yrs.	Rice & Maize	NA	NA	
—(10+Kms)	KR	Sugnu (33)	—	Rice	NA	NA	NA	NA	5 yrs.	Rice & Maize	NA	NA	
—(10+Kms)	KR	Sugnu (19)	—	Rice	NA	NA	NA	NA	5 yrs.	Rice & Maize	NA	NA	
—(10+Kms)	KR	Sugnu (21)	—	Rice	NA	NA	NA	NA	5 yrs.	Rice & Maize	NA	NA	
—(10+Kms)	KR	Sugnu (18)	—	Rice	NA	NA	NA	NA	5 yrs.	Rice & Maize	NA	NA	
—(10+Kms)	KR	Sugnu (25)	—	Rice	NA	NA	NA	NA	5 yrs.	Rice & Maize	NA	NA	
—(10+Kms)	KR	Sugnu (25)	—	Rice	NA	NA	NA	NA	5 yrs.	Rice & Maize	NA	NA	
—(10+Kms)	KR	Sugnu (28)	—	Rice	NA	NA	NA	NA	5 yrs.	Rice & Maize	NA	NA	
—(10+Kms)	KR	Sugnu (28)	—	Rice	NA	NA	NA	NA	5 yrs.	Rice & Maize	NA	NA	
—(10+Kms)	KR	Sugnu (21)	—	Rice	NA	NA	NA	NA	5 yrs.	Rice & Maize	NA	NA	
—(10+Kms)	KR	Sugnu (83)	—	Rice	NA	NA	NA	NA	5 yrs.	Rice & Maize	NA	NA	

STATE : MANIPUR — 13
 DISTRICT : TENGNOPAL — 4
 SUB-DIVISION : CHAKPIKARONG — 3

1981 CENSUS
 AMENITIES

Location Code No.	Name of village	Total area of the village (in hectares)	Total population & No. of households.	Amenities available (if not available within the village, a dash (—) is shown in the column & next to it in bracket, the distance in broad ranges viz., 5—Kms., 5—10Kms. and 10+Kms. of the nearest place where the facility is available is given).				
				Education	Medical	Drinking water potable	Post & Telegraph	Day/Days of the market/hat, if any
1	2	3	4	5	6	7	8	9
13/4/3/77	Tuitung	NA	46(8)	P	—(10+Kms)	— S	—(10+Kms)	—(10+Kms)
13/4/3/78	Seklon	NA	137(29)	P	—(10+Kms)	— S	—(10+Kms)	—(10+Kms)
13/4/3/79	Aibol Joupì	NA	99(14)	P	—(10+Kms)	— S	—(10+Kms)	—(10+Kms)
13/4/3/80	Molngat	NA	95(11)	P	—(10+Kms)	— S	—(10+Kms)	—(10+Kms)
13/4/3/81	Aibol Yangkhomang	NA	59(9)	P	—(10+Kms)	S	—(10+Kms)	—(10+Kms)
13/4/3/82	Mollen	NA	79(11)	—(—5Kms)	—(10+Kms)	S	—(10+Kms)	—(10+Kms)
13/4/3/83	Aigiyang	NA	65(12)	—(—5Kms)	—(10+Kms)	— S	—(10+Kms)	—(10+Kms)
13/4/3/84	K. Bethel	NA	33(5)	—(—5Kms)	—(10+Kms)	S	—(10+Kms)	—(10+Kms)
13/4/3/85	Yangdung	NA	89(15)	P	D	S	—(10+Kms)	—(10+Kms)
13/4/3/86	Khongtal	NA	31(5)	P	—(10+Kms)	— S	—(10+Kms)	—(10+Kms)
Total			15,730(2783)	P—76 M—8 H—2	H—2 D—3 PHC—1			

VILLAGE DIRECTORY
AND LAND USE

Communications (Bus Stop, railway Station, water way)	App- roach to village	Nearest Town and distances (in Kms.)	Power Supply	Staple food	Land use (i.e. area under different type of land use in hectares rounded up to 2 decimal places)								Remarks including places of reli- gious, historical or ar- chaeolo- gical interest
					Forest	Cultivable land		Total area under Jhum cultiva- tion	Period of rotation	Main crops under Jhum cultivation	Area not available for cultivation		
						Land under per- manent cultivation	Wet rice cultiva- tion					Dry rice cultiva- tion	
10	11	12	13	14	15	16(a)	16(b)	17(a)	17(b)	18	19	20	
—(10+Kms)	KR	Sugnu (33)	—	Rice	NA	NA	NA	NA	5 yrs.	Rice & Maize	NA	NA	
—(10+Kms)	KR	Sugnu (31)	—	Rice	NA	NA	NA	NA	5 yrs.	Rice & Maize	NA	NA	
—(10+Kms)	KR	Sugnu (38)	—	Rice	NA	NA	NA	NA	5 yrs.	Rice & Maize	NA	NA	
—(10+Kms)	KR	Sugnu (33)	—	Rice	NA	NA	NA	NA	5 yrs.	Rice & Maize	NA	NA	
—(10+Kms)	KR	Sugnu (41)	—	Rice	NA	NA	NA	NA	5 yrs.	Rice & Maize	NA	NA	
—(10+Kms)	KR	Sugnu (37)	—	Rice	NA	NA	NA	NA	5 yrs.	Rice & Maize	NA	NA	
—(10+Kms)	KR	Sugnu (45)	—	Rice	NA	NA	NA	NA	5 yrs.	Rice & Maize	NA	NA	
—(10+Kms)	KR	Sugnu (32)	—	Rice	NA	NA	NA	NA	5 yrs.	Rice & Maize	NA	NA	
—(10+Kms)	KR	Sugnu (38)	—	Rice	NA	NA	NA	NA	5 yrs.	Rice & Maize	NA	NA	
—(10+Kms)	KR	Sugnu (41)	—	Rice	NA	NA	NA	NA	5 yrs.	Rice & Maize	NA	NA	
—	—	—	—	—	NA	NA	NA	NA	—	—	NA	NA	

APPENDICES 1—v

APPENDIX I—

SUB-DIVISIONWISE ABSTRACT OF EDUCATION,

State : Manipur
District : Tengnoupal

Sl. No.	Name of Sub-division	E		D		U		C		A		T	
		Primary School				Middle School				Matriculational/Sec. School			
		Village		Institutions		Village		Institutions		Village		Institutions	
1	2	3	4	5	6	7	8	9	10	11	12	13	14
1.	Tengnoupal	70	74	29	31	2							2
2.	Chandel	57	57	7	7	3							3
3.	Chakpikarong	73	76	8	8	2							2
		200	207	44	46	7							7

Sl. No.	Name of sub-division	M		E		D		I	
		Dispensary		Hospitals		Maternity & Child Welfare Centre/Maternity home/CWC		Primary Health Centre/Health Centre	
		Village	Institutions	Village	Institutions	Village	Institutions	Village	Institutions
1	2	18	19	20	21	22	23	24	25
1.	Tengnoupal	4	4	—	—	—	—	1	1
2.	Chandel	4	4	—	—	—	—	1	1
3.	Chakpikarong	3	3	2	2	—	—	1	1
		11	11	2	2	—	—	3	3

Sl. No.	Name of sub-division	D R I N K I N G W A T E R										POST &		
		Tap	Well	Tank	Tube-Well	River	Fountain	Canal	Others	More than one source	Village with no drinking water facility of any type	P.O	T.O	P.T.O
		35	36	37	38	39	40	41	42	43	44	45	46	47
1.	Tengnoupal	—	—	20	—	77	—	—	—	—	—	12	—	—
2.	Chandel	7	—	27	—	39	—	—	—	12	—	3	—	—
3.	Chakpikarong	—	—	7	—	34	—	—	45	1	—	3	—	—
		7	—	54	—	150	—	—	45	13	—	18	—	—

VILLAGE DIRECTORY

MEDICAL AND OTHER AMENITIES

I O N A L								
Higher Secondary/PUC/ Intermediate/Jr. College		College (Graduate) above		Adult Literacy Class/ Centres		Others		Villages with no educational facilities
Village	Institutions	Village	Institutions	Village	Institutions	Village	Institutions	
9	10	11	12	13	14	15	16	17
—	—	—	—	—	—	—	—	19
—	—	—	—	—	—	—	—	12
—	—	—	—	—	—	—	—	12
—	—	—	—	—	—	—	—	43

C A L								
Family Planning Centre		Primary Health Sub- Centre		Community Health Workers		Others		Village with no medical facility
Village	Institutions	Village	Institutions	Village	Institutions	Village	Institutions	
25	27	28	29	30	31	32	33	34
—	—	1	1	—	—	—	—	91
—	—	—	—	—	—	3	3	64
—	—	—	—	—	—	—	—	79
—	—	1	1	—	—	3	3	234

TELEGRAPH				COMMUNICATION			POWER SUPPLY	
P.O. & Phone	T.C. & Phone	P.T.O. & Phone	Phone	Post Office	Railway Station	Navigable	Available	Not available
48	49	50	51	52	53	54	55	56
—	—	—	—	4	—	—	—	97
—	—	—	—	6	—	—	Available	67
—	—	—	—	3	—	—	—	85
—	—	—	—	13	—	—	—	249

APPENDIX II—VILLAGE DIRECTORY

Land utilisation data in respect of non-Municipal Towns
(Census Towns)

District : Tengnoupal

Sl. No.	Name of town and Sub-division within Brackets	Land use (i.e. area under different types of land use in hectares rounded upto 2 decimal places)							
		Total area	Forest	Cultivable land		Total area under Jhum - cultivation	Period of rotation	Main crops under Jhum cultivation	Area not available for cultivation
1	2	3	4	5(a)	5(b)	6(a)	6(b)	7	8
				Wet rice cultivation	Dry rice cultivation				

NIL

APPENDIX III—VILLAGE DIRECTORY

State—Manipur
District—Tengnoupal

Sub-division wise list of inhabited villages where no amenities relating to Education, Medical Post and Telegraph, Communications, Power supply and market/hat are available.

Sl. No.	Sub-division	Location Code No.	Name of village
1	2	3	4
1.	Tengnoupal	13/4/1/13	Wabaching
		13/4/1/14	Meriland
		13/4/1/17	Yamolching
		13/4/1/20	Kerpham
		13/4/1/25	Khangsim
		13/4/1/31	Kojam (Kojum) Khunou
		13/4/1/38	Largol Khunou
		13/4/1/39	Maipi Sayam (Maibi)
		13/4/1/59	Meiphouching
		13/4/1/61	Nungourok
		13/4/1/63	Khudam Phai
		13/4/1/66	Ngainom
		13/4/1/69	Aimol Satu
		13/4/1/70	Aimol Khunyai
		13/4/1/79	Satang Nungkham
		13/4/1/86	Mayon Khullen
		13/4/1/93	Betil Sangreng (Beluk Songkroing)
		13/4/1/94	Leisen Tengnoupal
		13/4/1/95	Chalson Tengnoupal
		2.	Chandel
13/4/2/20	Chandrapoto		
13/4/2/27	Koagpe		
13/4/2/41	Mautri Pantha		
13/4/2/46	Chalong		
13/4/2/48	Phiren Leihao		
13/4/2/57	Beru Wangkhera		
13/4/2/58	Yuibangching		
13/4/2/60	Tonsen Tampak		
13/4/2/61	Sokom		
13/4/2/65	Gangpiyang		
13/4/2/66	Ngamkhu		
3.	Chakpikarong		
		13/4/3/20	Selkui
		13/4/3/22	Anal Khunou
		13/4/3/27	Sharang Tampak
		13/4/3/78	Tuinou
		13/4/3/56	Phaikon
		13/4/3/65	Tuidam
		13/4/3/67	Lungkoi Bongjoi
		13/4/3/74	Phailen
		13/4/3/82	Molten
		13/4/3/83	Aigiyang
		13/4/3/84	K. Bethel

APPENDIX IV—VILLAGE DIRECTORY

List of villages according to the proportion of Scheduled Castes and Scheduled Tribes to the total population by ranges

District : Tengnoupal

A—SCHEDULED CASTES

Sub-division : Tengnoupal

Range of Scheduled Caste population (Percentage)	L.C. No.	Name of village	L.C. No.	Name of village	L.C. No.	Name of village
1	2	3	4	5	6	7
0—5*	13/4/1/9	Khoibu	13/4/1/46	Lamlong Khunou	...	
	13/4/1/26	Karongthel	13/4/1/48	Sita	...	
	13/4/1/28	Yongkhul	13/4/1/55	Kamand	...	
	13/4/1/29	Yangonpokpi	13/4/1/57	Khudei Khullen	...	
	13/4/1/32	Narum	13/4/1/64	Chandanpokpi	...	
	13/4/1/35	Machi	13/4/1/78	Laiba	...	
	13/4/1/36	Langlon Khullen	13/4/1/90	Khengbung Minou	...	
	13/4/1/37	Khunbi				
	13/4/1/40	Langol				
	13/4/1/41	Laiching Minou				
31 +	13/4/1/80	Kwatha				

*Excluded villages with no. S.C. population.

APPENDIX IV—VILLAGE DIRECTORY

List of villages according to the proportion of Scheduled Castes and Scheduled Tribes to the total population by range.

District : Tengnoupal

A—SCHEDULED CASTES

Sub-division : Chandel

Range of Scheduled Caste population (Percentage)	L.C. No.	Name of village	L.C. No.	Name of village	L.C. No.	Name of village
1	2	3	4	5	6	7
0—5*	13/4/2/10	Thamnapokpi	
	13/4/2/20	Inphou	

*Excludes village with no. S.C. population.

APPENDIX IV—VILLAGE DIRECTORY

List of villages according to the proportion of Scheduled Castes and Scheduled Tribes to the total population by ranges.

District : Tengenupal

A—SCHEDULED CASTES

Sub-division : Chakpikarong

Range of Scheduled Caste population (Percentage)	L.C. No.	Name of village	L.C. No.	Name of village	L.C. No.	Name of village
1	2	3	4	5	6	7
0-5*	13/4/3/21	Tampi	
	13/4/3/23	Chakpikarong	

*Excludes villages with no S.C. population.

APPENDIX IV—VILLAGE DIRECTORY

List of villages according to the proportion of Scheduled Castes and Scheduled Tribes to the total population by range.

B—SCHEDULED TRIBES

Sub-division : Tengnoupal

Range of Scheduled Tribe population (Percentage)	L.C. No.	Name of village	L.C. No.	Name of Village	L.C. No.	Name of Village
1	2	3	4	5	6	7
0—5*	13/4/1/11	Phoilen			13/4/1/80	Kwatha
	13/4/1/16	Bongli			13/4/1/92	Maojang
	13/4/1/33	Lungjang Tombi			13/4/1/95	Chalsom Tungnapul
	13/4/1/48	Sita			13/4/1/96	T. Bungmol
	13/4/1/73	Molnom				
	13/4/1/74	Phalbung				
	13/4/1/76	Tengnoupal				
6—15	13/4/1/77	Saibol Leitam				
	13/4/1/62	Molnoi				
	13/4/1/75	Saivom				
	13/4/1/97	Yangoubung				
16—25	
26—35	13/4/1/29	Yangoupokpi			13/4/1/83	Sebung
					13/4/1/91	Monkang
36—50	
51 +	13/4/1/2	Tollen			13/4/1/23	Thamlai
	13/4/1/8	Bijang			13/4/1/24	Kunaitong
	13/4/1/9	Kheibu			13/4/1/25	Khansim
	13/4/1/12	Mum				
	13/4/1/35	Machi			13/4/1/44	Kharou Khunou
	13/4/1/36	Lamlorg Khullen			13/4/1/45	Lamlong Khunou
	13/4/1/37	Khunbi			13/4/1/46	Kangang Khullen
	13/4/1/38	Langol Khunou			13/4/1/47	Dolaibung
	13/4/1/40	Langol			13/4/1/49	Kangoi Khullen
	13/4/1/41	Laiching Minou			13/4/1/50	Khunbi Khunou
	13/4/1/42	Laiching Khullen			13/4/1/51	Laiching Khullen
	13/4/1/43	Phungchong			13/4/1/52	Kangsang
	13/4/1/53	Kangoi Khunou			13/4/1/64	Aimol Khullen
	13/4/1/54	Kharou Khullen			13/4/1/65	Chandelpokpi
	13/4/1/55	Kambang Khunou			13/4/1/66	Ngairang
	13/4/1/57	Khudei Khullen			13/4/1/67	Aimol Tampak
	13/4/1/58	Tuinem			13/4/1/68	Chingnunghut
	13/4/1/59	Maipouching			13/4/1/69	Aimolsatu
	13/4/1/61	Nungourok			13/4/1/70	Aimolkhunyai
	13/4/1/63	Khudamphai			13/4/1/71	Kumbirei
					13/4/1/78	Laibi
	13/4/1/79	Satangnungkam			13/4/1/90	Thamnungmaring
	13/4/1/81	Bongjang			13/4/1/93	Betil Sengreng
	13/4/1/82	Yangangpokpi				
	13/4/1/84	Khongkam				
	13/4/1/86	Moyon Khullen				
	13/4/1/87	Angbrasu				
13/4/1/88	Maipimangsom					
13/4/1/89	Govajang					

*Excludes villages with no S.T. population.

APPENDIX IV—VILLAGE DIRECTORY

List of villages according to the proportion of Scheduled Castes and Scheduled Tribes to the total population by range.

B—SCHEDULED TRIBES

Sub-division : Chandel

Range of Scheduled Tribes population (Percentage)	L.C. No.	Name of village	L.C. No.	Name of Village	L.C. No.	Name of Village
1	2	3	4	5	6	7
0—5*						
51 +	13/4/2/1	Kakching Mantak	13/4/2/7	Liwachaning	13/4/2/13	Purum Khullen
	13/4/2/2	Phunam Sambam	13/4/2/8	Komlathabi	13/4/2/14	Purumchingbang
	13/4/2/3	Onapal	13/4/2/9	Penaching	13/4/2/15	Heibunglok
	13/4/2/4	Khudei Khunou	13/4/2/10	Thamlapokpi	13/4/2/16	Purum Pantha
	13/4/2/5	Lital	14/4/2/11	Lamkang Khunou	13/4/2/17	Chothe Khunou
	13/4/2/6	Purum Tampak	13/4/2/12	Lamkang Khunkha	13/4/2/18	Purum Lainingkhul
	13/4/2/19	Old Wangpral	13/4/2/41	Mapi Pantha	13/4/2/59	Tonsen
	13/4/2/20	Chandrapoto	13/4/2/42	Khongyom	13/4/2/60	Tomsem Tampak
	13/4/2/21	Keithelmanbi	13/4/2/43	Lareng Khullen	13/4/2/61	Tekpaching
	13/4/2/24	Liwa Sarai Khullen	13/4/2/44	Darku	13/4/2/63	Unapat
	13/4/2/25	Lamkang Khunthak	13/4/2/45	Duthang	13/4/2/64	Khambathel
	13/4/2/27	Kongpal	13/4/2/46	Chalong	13/4/2/66	Ngamkhei
	13/4/2/28	Mitong	13/4/2/47	Phiran Khullen	13/4/2/67	Moibung
	13/4/2/29	Monsang Pantha	13/4/2/48	Phirenlehou	13/4/2/68	Nughura
	13/4/2/31	Hnatham	13/4/2/49	Lamphoucharu	13/4/2/69	Oklei
	13/4/2/32	Chandel Khullen	13/4/2/50	Lamphoupatsana	13/4/2/70	Anal Khullen
	13/4/2/33	Changching Khunou	13/4/2/51	Medi	13/4/2/71	Paraolen
	13/4/2/35	Kalikalok	13/4/2/52	Komsin Kornoching	13/4/2/72	Libung
	13/4/2/36	Hongbibam	13/4/2/53	Nungkhangchong		
	13/4/2/37	Angkhelchayang	13/4/2/54	Mahao Tera		
	13/4/2/38	Charangching Khullen	13/4/2/56	Berukhudam		
	13/4/2/39	Chandel Christian	13/4/2/57	Beruwangkhetta		
	13/4/2/40	Lambung	13/4/2/58	Yulbangching		
0—5*	13/4/2/23	Aihang				
	13/4/2/26	Traoleimanai				
	13/4/2/34	Yangnomphai				

*Excludes villages with no S.T. population.

APPENDIX IV—VILLAGE DIRECTORY

List of villages according to the proportion of Scheduled Castes and Scheduled Tribes to the total population by range.

B—SCHEDULED TRIBES

Sub-division : Chakpikarong

Range of Scheduled Tribe population (Percentage)	L.C. No.	Name of village	L.C. No.	Name of Village	L.C. No.	Name of Village	
1	2	3	4	5	6	7	
0—5*	13/4/3/1	Langching					
	13/4/3/8	Khongnangphaisabi					
	13/4/3/26	Teijang					
	13/4/3/36	Longja					
	13/4/3/48	Khangbarol					
	13/4/3/50	Haika(L)					
	13/4/3/76	Wayang					
	13/4/3/78	Seklou					
6—15	13/4/3/3	Sugnu tribal			13/4/3/16	Sinam Singkangphat	
	13/4/3/6	Licha Tampak			13/4/3/19	K. Phailen	
	13/4/3/9	Litangpokpi					
36—50	13/4/3/5	Bolyang Tampak					
	13/4/3/61	Sehmel					
51 +	13/4/3/2	Sugnu Lamhang			13/4/3/31	Phiran Machet	
	13/4/3/4	Sugnu Zouvang			13/4/3/32	Khubung Khullen	
	13/4/3/7	Thungcheng			13/4/3/33	Thorcham	
	13/4/3/10	Singtan			13/4/3/34	Mombi	
	13/4/3/11	Y. Thingkangphai			13/4/3/35	Kangkangbung	
	13/4/3/12	Largphun			13/4/3/38	Songpeipek	
	13/4/3/13	Toupokpi			13/4/3/39	Gelngai	
	13/4/3/14	Nungpan			13/4/3/40	Tuikong	
	13/4/3/21	Tampi			13/4/3/41	Chaljang	
	13/4/3/22	Anal Khunou			13/4/3/44	Songyang	
	13/4/3/23	Chakpikarong			13/4/3/46	Khonghangsaompa	
	13/4/3/24	Rungchang			13/4/3/47	Gamphejoi	
	13/4/3/25	Shalluk			13/4/3/49	Joupi	
	13/4/3/27	Sharang Tampak			13/4/3/51	Paldai	
	13/4/3/29	Khubung Khunou			13/4/3/52	Sajik Tampak	
	13/4/3/30	Gobok			13/4/3/53	Khunanom	
		13/4/3/55	Khullen Khailet			13/4/3/54	Haika(H)
		13/4/3/56	Phaikon			13/4/3/82	Mollen
		13/4/3/57	S. Molnom			13/4/3/83	Aigiyang
		13/4/3/60	Sehao			13/4/3/84	K. Bethel
		13/4/3/62	Khengoi			13/4/3/85	Yangdung
		13/4/3/64	Molpibung			13/4/3/86	Khongtal
		13/4/3/65	Tuidom				
		13/4/3/66	Changpol				
		13/4/3/67	Lungkaibongjoi				
		13/4/3/68	Khengjang				
		13/4/3/69	Bongmol Tampak				
		13/4/3/70	Molcham				
		13/4/3/71	Newsantal				
		13/4/3/79	Aiboljoui				
		13/4/3/80	Mobngat				
	13/4/3/81	Aibol Yamkhomang					

*Excludes villages with no S.T. population.

APPENDIX—V

Town showing their Outgrowths with Population.

State—Manipur

District : Tengnoupal

Sl. No.	Name of the town within Location	Population of core town	Outgrowth	Population of Out-growth
1	2	3	4	5
1.	Moreh 13/4/1		Not applicable	

Since the town can be existence in 1981 there is no outgrowth.

SECTION II
TOWN DIRECTORY

SECTION II—TOWN DIRECTORY

As already dealt in the preceding pages, the information about Town Directory is being presented in six statements each dealing with a particular set of information in respect of all the urban areas of the district. Certain improvisation have been carried out in comparison to 1971 Census Town Directory to most of the statements keeping in view the requirement of data for various purposes and convenience for the analysis.

The Statement I relates to the status and growth of the towns since 1901 Census. This statement has been divided into two parts. The first column I to 5 deals with locational and area particulars. Whereas column 6 to 19 deal with the demographic particulars. The column 6 gives number of households including houseless households whereas column 7 to 15 gives population of town since 1901. The column 16 gives density of population per sq. kms. as per 1981 Census. Column 17 to 19 depict sex ratio in three Censuses since 1961 Census. In this statement class of town area in sq. kms. and number of households density and sex ratio since 1961 are the new addition.

Statement II deals with the physical aspects and location of towns. Broadly the statement can be divided into two parts. First dealing with rainfall and temperature data (Column 3—5) while in the second part (Column 6—12) name and distance from the State Headquarters. District headquarters, Sub-divisional headquarters. Nearest city with a population of one lakh or more Railway Station, Bus route and navigable river/canal have been presented in each town. In column 2 the class of town has been added this time to facilitate the analysis.

The rainfall data has been obtained from the table published by the Directorate of Statistics and Economics. Information for other columns have been obtained from the Local Bodies.

Statement III relating to civic administration status and Municipal finance for the year 1978-79 has been presented in this statement. In column 3 the civic administration status in 1980 has been given whereas in column 4 to 10 income of local bodies from various sources has been presented and in column 11 to 17 expenditure on various items is given. These figures have been given in '00' with a view to save the printing space. The class of town has been added in column 2, information for this statement has been collected from the concerned local body.

Statement IV contains 19 columns. Column 2 to 6 are the new additions to this statement. The statement on the one hand depicts general information about the towns like class of town, population, Scheduled Caste and Scheduled Tribe population and road length in kms. on the otherhand elicit information relating to system of sewerage. Number of different types of latrine, method of disposal of night soil, protected water supply availability of Fire Fighting Service and number of electric connection of different types system of sewerage and method of disposal of night soil are being presented upto two methods wherever available in order of importance and information on number of private latrines is based on estimates as no actual information was available with the local authorities. The categorisation of electric connection is based on the record maintained by Electricity Department, Govt. of Manipur.

Statement V—In this statement information relating medical facilities, educational facilities to recreational and cultural facilities has been presented. Broadly this statement can be divided into four parts. In part one particular relating to class and population has been given. Part two which contains column 4 and 5 relates to various types of medical facilities and number of beds in each type of medical institution. Column 6 to 15 deals with the various type of educational facilities available. Whereas these facilities were not available the distance from the nearest place where it is available has been given. It may also be mentioned here that in case of composite schools like Higher Secondary Schools having high, middle and primary classes the same have been considered against each level. In column 15 the other includes institutions like Sanskrit etc. The fourth part deals with the column 17 to 20 wherein particulars relating to recreational and cultural facilities have been presented.

Column 2 and 3 deal with class of town and column 15 and 16 deal with Adult literacy centres and working women's hostel with number of seats are the new addition this time. Information for this statement has been collected from the Director of Medical and Family Welfare, Director of Education and Director of Statistic & Economics and respective local bodies.

Statement VI—The statement depict information relating to three most important commodities imported, exported and manufactured, number of banks and number of Agricultural and non-agricultural Credit Societies. All the columns of 1971 Town Directory have been relating and the columns relating to the class of Town have been added this time. The commodities have been mentioned in order of volume, information for this statement has been primarily collected from the Director of Industries and concerned Departments and concerned local bodies.

For determining the class of towns the population of each town during 1981 Census has been considered. The following are the ranges for determining the class of town.

Population Range	Class
Less than 5000	VI
5000—9999	V
10,000—19,999	IV
20,000—49,999	III
50,000—99,999	II
1 lakh and above	I

The detail of abbreviations used in each statement is given below:—

Statement—I

(i) Municipal Corporation	M.Corp.
(ii) Municipal Committee	M.C.
(iii) Notified Area Committee	N.A.C.
(iv) Cantonment Board	CB
(v) Census Towns	C.T.

Statement—II

(vi) River	R
(vii) Canal	C

Statement—IV

(i) Pucca Road	P.R
(ii) Katcha Road	K.R.

**TOWN DIRECTORY
STATEMENTS**

1981 CENSUS—

Statement—

STATUS AND

STATE : MANIPUR Code No. 13

DISTRICT : TENGNUPAL Code No. 4

Sl. No.	Class, name & civic administration status of town	Location Code No.	Name of Sub-Divn.	Area in) (Sq. Kms)	No. of house-holds including houseless, households (in 1981) Census)	1901		1911	
1	2	3	4	5	6	7	8	9	10
1.	V Moreh (N.A.C.)	13/4/1	Tengnoupal	NA	1,552				This town

*Since area figure is not available, density could not be calculated.

TOWN DIRECTORY

I

GROWTH HISTORY

Population & growth rate of Town at the census of							Density (1981 Census)	Sex ratio		
1921	1931	1941	1951	1961	1971	1981		1961 Census	1971 Census	1981 Census
9	10	11	12	13	14	15	16	17	18	19
came into existence for the first time in 1981 Census					7,678		—	—	—	883

1981 CENSUS

Statement--

PHYSICAL ASPECTS AND LOCATION

Sl. No.	Class & name of town	Physical aspects		
		Rainfall (in mm)	Temperature (in centigrade)	
			Maximum	Minimum
1	2	3	4	5
I.	V Moreh	3014.0	26.74	13.28

TOWN DIRECTORY

II

OF TOWN, 1979

Name & road distance (in Kms) from						
State HQs	District HQ	Sub-Division HO	Nearest city with population of one lakh & more	Railway Station	Bus route	Navigable River/ Canal (if within 10 Kms)
6	7	8	9	10	11	12
Imphal (109)	Chandel (99)	Tengnoupal (34)	Imphal (109)	Dimapur, Nagaland (325)	Moreh (0)	—

1981 CENSUS—TOWN

NAME OF STATE : MANIPUR 13

Statement—

NAME OF DISTRICT : TENGNOPAL 4

MUNICIPAL FINANCE,

Sl. No.	Class & name of town	Civic administration Status (in 1980)	Receipt (in Rs. '00)			
			Receipt through taxes etc.	Revenue derived from Municipal properties & power apart from taxation	Govt. grant	Loan
1	2	3	4	5	6	7
1.	V Moreh	NAC	—	—	150	—

DIRECTORY

III

1978-1979

			Expenditure (in Rs. .00)						
Advance	Other sources (specify)	Total receipt	General administration	Public safety	Public health & conveniences	Public works	Public institutions	Others (specify)	Total expenditure
8	9	10	11	12	13	14	15	16	17
		150	50	—	100	—	—	—	150

1981 CENSUS—
Statement—
CIVIC AND OTHER

NAME OF STATE : MANIPUR CODE NO. 13

NAME OF DISTRICT : TENGNUPAL CODE NO. 4

Sl. No.	Class and Name of town	Civic administration status in (1980)	Population	Scheduled Castes and Scheduled Tribes population	Road length (in Kms)	system of sewerage	No. of latrines	
							Water borne	Serv
1	2	3	4	5	6	7	8	9
1.	V Moreh	NAC	7678	SC-ST—2355	NA	—	—	—

TOWN DIRECTORY

IV

AMENITIES 1979

Others	Method of disposal of night soil	Protected water supply		Fire fighting Service	Electrification (No. of connections)				
		Source of supply	System of storage with capacity in litres (in brackets)		Domestic	Industrial	Commercial	Road lighting points	Other
10	11	12	13	14	15	16	17	18	19
—	—	Natural stream by gravity (Khujaïrok)	R.C.C. reservoir (50,000 gal. capacity)	Yes	+	—	—	—	—

1981 CENSUS

Statement

MEDICAL, EDUCATIONAL,

NAME OF STATE : MANIPUR

CODE NO. 13

NAME OF DISTRICT : TENGNOUNPAL

CODE NO. 4

Sl. No.	Class and name of town	Population	Medical facilities				Educational facilities			
			Hospital/Dispensary; T.B. Clinics etc.	Beds in medical institutions noted in Column 4	Arts/ Science Commerce Colleges (of Degree level & above)	Medical College	Engineering Colleges	Polytechnics	Recognised Shorthand, type writing & vocational Training Institutions.	
1	2	3	4	5	6	7	8	9	10	
1.	V Moreh	7678	D(2)	—	Kakching (43)	Imphal (109)	—	Imphal (109)	Kakching (43)	

TOWN DIRECTORY

-V

RECREATIONAL AND CULTURAL FACILITIES, 1979

Higher Sec./ intermediate/ PUC(Pre- University College)/Jr. College level	Secondary/ Matricu- lation	Jr. Secon- dary & Middle Schools	Primary Schools	Adult 'literacy classes/ centres/ others (specify)	Working women's hostel with no. of seats	No. of recreational and cultural facilities			
						Stadia	Cinema	Auditoria/ Drama Community halls	Public libraries including reading rooms
11	12	13	14	15	16	17	18	19	20
Kakching (45)	1	2	2	—	—	—	1	—	—

1981 CENSUS—TOWN DIRECTORY

Statement—VI

TRADE, COMMERCE, INDUSTRY AND BANKING, 1979

NAME OF STATE : MANIPUR CODE NO. 13

NAME OF DISTRICT : TENGNOPAL CODE NO. 4

Sl. No.	Class and name of town	Names of three most important commodities imported			Names of three most important commodities exported			Names of three most important commodities manufactured			No. of banks	Number of Agricultural credit societies	Number of non-agricultural credit societies
		1st	2nd	3rd	1st	2nd	3rd	1st	2nd	3rd			
1	2	3	4	5	6	7	8	9	10	11	12	13	14
1.	V. Moreh	Sugar	Clothes	Luxury goods	Rice	Bamboo & cane works	Timber	Bamboo & cane works	Hand-loom products	Finished forest goods	1	—	—

PART B
PRIMARY CENSUS ABSTRACT

**PRIMARY CENSUS ABSTRACT
TENGNOPAL DISTRICT**

URBAN PRIMARY

Name of State— Manipur Code No. 13
 Name of District—Tengnoupal Code No.— 4

Location Code No.	Name of Ward/ Town	EB No.	No. of Occupied Residen- tial Houses	Number of Households	Total Population (including Institutional and Houseless Population)			Schedule Castes		Schedule Tribes		Literates	
					P	M	F	M	F	M	F	M	F
1	2	3	4	5	6	7	8	9	10	11	12	13	14
	Total	—	1,505	1,552	7,678	4,077	3,601	—	—	1,178	1,177	2,001	1,136
13/4/1/1	1	—	134	134	685	391	294	—	—	128	99	167	65
13/4/1/2	2	—	101	109	543	273	270	—	—	12	15	109	48
13/4/1/3	3	—	135	135	698	337	361	—	—	74	76	277	289
13/4/1/4	4	—	53	53	268	119	149	—	—	54	85	77	67
13/4/1/5	5	—	329	356	1,783	1,025	758	—	—	45	48	716	404
13/4/1/6	6	—	223	223	1,041	576	465	—	—	53	47	251	89
13/4/1/7	7	—	213	213	909	469	440	—	—	171	177	122	28
13/4/1/8	8	—	179	191	1,042	517	525	—	—	509	522	86	42
13/4/1/9	9	—	138	138	709	370	339	—	—	132	108	196	104

CENSUS ABSTRACT

MAIN WORKERS													
Total Main Workers (I-IX)		(C) Cultivation (I)		Agricultural Labourers (AL) (II)		Household Industry, Manufacturing, Processing, Servicing & Repairing iv(a)		Other workers (iii), IV, V(b) & (vi) to X		Marginal Workers		Non-workers	
M	F	M	F	M	F	M	F	M	F	M	F	M	F
15	16	17	18	19	20	21	22	23	24	25	26	27	28
1,942	550	271	106	486	106	43	161	1,142	177	—	—	2135	3,051
195	26	75	19	61	1	13	1	46	5	—	—	196	268
139	4	26	1	71	—	5	—	37	3	—	—	134	266
120	120	22	9	26	19	3	83	69	9	—	—	217	241
58	53	16	5	—	—	—	36	42	12	—	—	61	96
542	29	2	—	147	7	4	1	389	21	—	—	483	729
313	41	20	2	2	—	10	—	281	39	—	—	263	424
166	72	54	51	—	—	2	—	110	21	—	—	303	368
242	69	54	18	118	26	6	12	64	13	—	—	275	456
167	136	2	1	61	53	—	28	104	54	—	—	203	203

DISTRICT PRIMARY
TENGNOUNPAL

Sl. No.	State/District Sub-division/City/Town	Total Rural Urban	Area in Km	Occupied residential houses	No. of households	Total population (including Institutional & house-less population).			Scheduled Castes			Scheduled Tribes		
						P	M	F	P	M	F	P	M	F
1	2	3	4	5	6	7	8	9	10	11	12	13	14	15
Tengnoupal District		T	NA	10055	10189	56444	29174	27270	187	102	85	38430	19372	19058
		R	NA	8550	8637	48766	25097	23669	187	102	85	36075	18194	17881
		U	NA	1505	1552	7678	4077	3601	—	—	—	2355	1178	1177
1. Tengnoupal Sub-division		T	NA	4557	4651	25666	13498	12168	171	97	74	14400	7385	7015
		R	NA	3052	3099	17988	9421	8567	171	97	74	12045	6207	5838
		U	NA	1505	1552	7678	4077	3601	—	—	—	2355	1178	1177
	Moreh N.A.C.	U	NA	1505	1552	7678	4077	3601	—	—	—	2355	1178	1177
2. Chandel Sub-division		T	NA	2720	2753	15048	7666	7382	2	2	—	13073	6445	6628
		R	NA	2720	2753	15048	7666	7382	2	2	—	13073	6445	6628
		U	NA	—	—	—	—	—	—	—	—	—	—	—
3. Chapikarong Sub-division		T	NA	2778	2785	15730	8010	7720	14	3	11	10957	5542	5415
		R	NA	2778	2785	15730	8010	7720	14	3	11	10957	5542	5415
		U	NA	—	—	—	—	—	—	—	—	—	—	—

Sl. No.	State/District/Sub-division/ City/Town	Total/Rural/ Urban	M A I N W O R K E R					
			Marginal worker			Non-worker		
			P	M	F	P	M	F
1	2	3	34	35	36	37	38	39
Tengnoupal District		T	42	19	23	22935	12233	10702
		R	42	19	23	17749	10098	7651
		U	—	—	—	5186	2135	3051
1. Tengnoupal Sub-division		T	34	17	17	8790	5445	3345
		R	34	17	17	3604	3310	294
		U	—	—	—	5186	2135	3051
	Moreh N.A.C.	U	—	—	—	5186	2135	3051
2. Chandel Sub-division		T	6	—	6	7858	3594	4264
		R	6	—	6	7858	3594	4264
		U	—	—	—	—	—	—
3. Chakpikarong Sub-division		T	2	2	—	6287	3194	3093
		R	2	2	—	6287	3194	3093
		U	—	—	—	—	—	—

PRIMARY CENSUS ABSTRACT
TENGNOPAL SUB-DIVISION

VILLAGE PRIMARY

Name of State—Manipur
Name of District—Tengnoupal

Code No. 13
Code No. 4

Location code No.	Name of Village	Area of village in hect.	No. of Occupied Resi- dential Houses	Number of House- holds	Total Population (in- cluding Institutional and Houseless Population)			Scheduled Castes		Scheduled Tribes	
					P	M	F	M	F	M	F
1	2	3	4	5	6	7	8	9	10	11	12
	Total	NA	3,052	3,099	17,988	9,421	8,567	97	74	6,207	5,838
13/4/1/1/	Thingkabung	NA	11	11	69	33	36	—	—	—	—
13/4/1/2/	Tollen	NA	22	22	150	81	69	—	—	75	67
13/4/1/3/	Peljang	NA	14	15	102	50	52	—	—	—	—
13/4/1/4	Wajang Khuman	NA	6	7	49	22	27	—	—	—	—
13/4/1/5	Bongmol	NA	22	22	122	58	64	—	—	—	—
13/4/1/6	Maothang	NA	18	18	97	61	36	—	—	—	—
13/4/1/7	Leithao	NA	12	12	62	34	28	—	—	—	—
13/4/1/8	Rijang	NA	16	16	130	69	61	—	—	64	59
13/4/1/9	Khoihu	NA	50	50	406	210	196	1	—	194	191
13/4/1/10	Tongliang	NA	10	10	53	22	31	—	—	—	—
13/4/1/11	Phoilen	NA	22	22	130	61	69	—	—	1	—
13/4/1/12	Munlouringpam	NA	19	19	116	61	55	—	—	56	54
13/4/1/13	Wabaching	NA	9	9	57	28	29	—	—	26	28
13/4/1/14	Mariland	NA	16	16	90	48	42	—	—	44	41
13/4/1/15	Haikol	NA	9	9	53	31	22	—	—	—	—
13/4/1/16	Bongli	NA	26	27	163	84	79	—	—	1	—
13/4/1/17	Yamolching	NA	10	10	78	42	36	—	—	38	35
13/4/1/18	Khaosat	NA	5	5	32	11	21	—	—	—	—
13/4/1/19	Chatong	NA	16	16	85	37	48	—	—	—	—
13/4/1/20	Keipham	NA	8	8	54	25	29	—	—	—	—
13/4/1/21	Gemi	NA	6	6	49	24	25	—	—	22	24
13/4/1/22	Nungthak	NA	27	27	142	76	66	—	—	70	64
13/4/1/23	Thrlai	NA	40	42	292	158	134	—	—	145	139
13/4/1/24	Koanotong	NA	28	29	167	94	73	—	—	87	71
13/4/1/25	Khamshi	NA	24	24	151	85	66	—	—	79	64
13/4/1/26	Karongthet	NA	106	106	662	348	314	1	—	321	306
13/4/1/27	Simang	NA	4	4	29	19	10	—	—	—	—
13/4/1/28	Yongkhel	NA	35	35	260	144	116	1	—	132	113
13/4/1/29	Yangoupokpi	NA	67	68	374	185	189	1	—	56	55
13/4/1/30	Saibol	NA	36	36	253	128	125	—	—	118	122
13/4/1/31	Koijam	NA	39	39	213	115	98	—	—	306	96
13/4/1/32	Narum	NA	35	35	271	151	120	1	—	139	117
13/4/1/33	Lamyangtombi	NA	22	22	163	80	83	—	—	1	—
13/4/1/34	Samukom	NA	14	14	78	46	32	—	—	42	31
13/4/1/35	Machi	NA	150	150	842	460	382	1	1	422	372
13/4/1/36	Lamlongkhullen	NA	146	147	785	422	363	1	—	389	354
13/4/1/37	Khunbi	NA	95	95	424	231	193	1	—	213	188
13/4/1/38	Langolkhunou	NA	27	31	139	68	71	—	—	58	65
13/4/1/39	Maipsoyam	NA	8	8	49	27	22	—	—	—	—
13/4/1/40	Langol	NA	116	119	651	341	310	1	—	313	302
13/4/1/41	Laiching-Minou	NA	61	61	340	176	164	1	—	162	160
13/4/1/42	Laiching Khullen	NA	6	6	26	13	13	—	—	12	13
13/4/1/43	Phunchong	NA	22	31	191	101	101	—	—	93	88
13/4/1/44	Kharou Khunou	NA	27	27	168	87	81	—	—	80	79
13/4/1/45	Lamlong Khunou	NA	66	66	388	196	193	1	—	181	188
13/4/1/46	Kambang Khullen	NA	16	16	121	68	53	—	—	63	52
13/4/1/47	Dolaubung	NA	5	5	38	20	18	—	—	18	18
13/4/1/48	Sita	NA	63	63	351	184	167	1	—	1	—
13/4/1/49	Kangoi Khullen	NA	30	30	232	118	114	—	—	109	111
13/4/1/50	Khunbi Khunou	NA	22	23	61	30	31	—	—	21	23
13/4/1/51	Laiching Khuman	NA	22	22	110	64	46	—	—	59	45
13/4/1/52	Kangsang	NA	46	46	253	140	113	—	—	129	110
13/4/1/53	Kangoi Khunou	NA	20	20	130	66	64	—	—	62	62
13/4/1/54	Kharou khullen	NA	21	28	152	91	61	—	—	84	60
13/4/1/55	Kambang Khunou	NA	36	35	269	146	123	1	—	134	120
13/4/1/56	Chehlep	NA	15	15	62	33	29	—	—	—	—
13/4/1/57	Khudei Khullen	NA	34	46	325	165	160	1	—	152	156

CENSUS ABSTRACT

Name of Taluk/Tehsil/C.D. Block etc.—Tengnoupal Sub-Division
 Name of City/U.A. Town—

Code No. — — — —
 Code No. — — — —

MAIN WORKERS

Literates		Total Main Workers (i-ix)		Cultivators (I)		Agricultural Labourers (II)		Household Industry, Manufacturing Processing Servicing & Repair V(a)		Other workers, (iii, iv, V(b) & vi to ix)		Marginal Workers		Non-workers	
M	F	M	F	M	F	M	F	M	F	M	F	M	F	M	F
13	14	15	16	17	18	19	20	21	22	23	24	25	26	27	28
3,319	1,356	6,094	5,606	5,049	5,250	92	257	13	52	9-0	47	17	.17	3,310	2,944
21	12	25	29	23	29	—	—	—	—	2	—	—	—	8	7
31	14	36	31	30	31	—	—	—	—	6	—	11	7	34	31
18	14	29	29	25	28	—	—	—	—	4	1	—	—	21	23
6	—	13	16	11	16	—	—	—	—	2	—	—	—	9	11
23	6	37	44	32	44	—	—	—	—	5	—	—	—	21	20
26	3	37	27	32	27	—	—	—	—	5	—	—	—	24	9
8	3	23	17	21	17	—	—	—	—	2	—	—	—	11	11
47	25	34	32	27	32	—	—	—	—	7	—	—	—	35	29
150	87	102	103	72	98	—	—	—	1	30	4	—	—	108	93
8	2	18	21	16	21	—	—	—	—	2	—	—	—	4	10
34	29	40	39	34	39	—	—	—	—	—	—	—	—	21	30
35	15	35	33	27	33	—	—	—	—	2	—	—	—	26	22
10	3	18	21	16	21	—	—	—	—	2	—	—	—	10	8
28	15	28	20	17	19	—	—	—	—	11	1	—	—	20	22
10	1	15	13	12	13	—	—	—	—	3	—	—	—	16	9
50	37	45	45	37	43	—	1	—	—	8	1	—	—	39	31
30	21	26	23	21	23	—	—	—	—	5	—	—	—	16	13
4	3	9	13	8	13	—	—	—	—	1	—	—	—	2	8
7	2	28	37	24	37	—	—	—	—	4	—	—	—	9	11
8	4	21	20	19	20	—	—	—	—	2	—	—	—	4	9
10	—	13	14	10	14	—	—	—	—	3	—	—	—	11	11
12	2	47	38	40	37	—	—	—	—	7	1	—	1	29	27
35	22	95	95	82	94	1	1	—	—	12	—	—	—	63	39
10	1	63	41	55	41	1	—	—	—	7	—	—	—	31	32
51	26	33	21	3	7	9	10	—	1	21	3	—	—	52	45
55	10	253	236	235	234	—	1	—	1	28	—	1	1	84	77
4	—	9	7	8	7	—	—	—	—	1	—	—	—	10	3
34	5	118	84	101	84	—	—	—	—	17	—	—	—	26	32
58	17	109	117	94	115	—	—	—	1	15	1	—	1	76	71
72	36	16	58	49	55	—	—	—	—	17	3	—	—	62	67
50	16	71	72	60	70	—	—	—	2	11	—	—	—	44	82
67	24	106	82	8	82	80	79	—	—	20	3	26	3	45	32
29	4	58	64	48	64	—	—	—	—	10	—	—	—	22	19
18	10	27	17	23	17	—	—	—	—	4	—	—	—	19	15
136	43	343	298	308	297	—	—	—	—	35	1	1	1	116	83
72	33	384	326	330	237	19	88	—	1	55	—	1	1	37	36
56	29	188	152	122	49	45	99	—	1	21	3	—	1	43	40
32	11	52	50	35	43	—	—	10	7	7	—	—	—	16	21
10	—	16	15	14	15	—	—	—	—	2	—	—	—	11	7
72	19	199	157	162	154	—	—	—	1	37	2	1	1	141	152
50	10	128	125	114	125	—	—	—	—	14	—	—	—	48	39
3	1	7	12	6	12	—	—	—	—	4	2	2	—	4	1
59	8	69	61	54	54	5	6	—	—	8	—	—	—	34	29
48	20	42	45	31	43	—	—	—	—	11	2	—	—	45	36
66	30	146	149	131	148	—	—	—	—	15	1	—	—	50	43
25	3	42	39	35	39	—	—	—	—	15	1	—	—	26	14
11	9	10	6	6	5	—	—	—	—	4	1	—	—	10	12
104	44	117	106	82	100	—	—	—	—	55	5	—	—	67	61
24	4	79	78	69	77	—	—	—	—	10	1	—	—	39	36
7	3	24	20	21	19	—	—	—	—	3	1	—	—	6	11
21	11	38	32	33	32	—	—	—	—	5	—	—	—	26	14
32	23	75	60	65	60	—	—	—	—	10	—	—	—	65	53
24	17	31	42	26	41	—	—	—	—	5	1	—	—	35	22
44	9	42	41	35	41	—	—	—	—	7	—	—	—	49	20
42	5	88	89	71	88	—	—	—	—	17	1	—	—	58	34
10	1	16	16	11	16	—	—	—	—	5	—	—	—	17	13
33	4	114	111	101	84	—	—	—	24	13	3	—	—	15	49

VILLAGE PRIMARY

Name of State—Manipur
Name of District—Tengnoupal

Code No. 13
Code No. 4

Location Code No.	Name of Village	Area of village in hect.	No. of Occupied Resi- dential Houses	Number of House- holds	Total Population (in- cluding Institutional and Houseless Population)			Scheduled Castes		Scheduled Tribes	
					P	M	F	M	F	M	F
1	2	3	4	5	6	7	8	9	10	11	12
13/4/1/58	Tuine	NA	24	24	140	68	72	—	—	60	66
13/4/1/59	Palpouchung	NA	30	30	177	103	74	—	—	85	66
13/4/1/60	Kuroupokpi	NA	26	26	120	65	55	—	—	—	—
13/4/1/61	Nungourok	NA	20	20	103	45	45	—	—	41	56
13/4/1/62	Mefnoi	NA	33	33	234	118	116	—	—	11	7
13/4/1/63	Khudampai	NA	22	22	132	69	63	—	—	64	61
13/4/1/64	Imol Khullen	NA	47	47	296	151	145	1	—	139	141
13/4/1/65	Chandonpokpi	NA	8	8	45	19	26	—	—	13	19
13/4/1/66	Ngareng	NA	23	23	152	69	83	—	—	63	81
13/4/1/67	Imol Tampak	NA	18	18	91	48	43	—	—	44	42
13/4/1/68	Chingnunghut	NA	33	33	195	105	90	—	—	84	70
13/4/1/69	Imol Sabu	NA	23	23	113	65	48	—	—	51	43
13/4/1/70	Imol Khunyai	NA	17	17	111	64	47	—	—	58	46
13/4/1/71	Kumbirei	NA	20	20	116	58	58	—	—	46	51
13/4/1/72	Senam	NA	15	15	114	55	59	—	—	—	—
13/4/1/73	Molnom	NA	28	28	192	103	89	—	—	1	—
13/4/1/74	Phalbung	NA	28	28	209	113	96	—	—	1	—
13/4/1/75	Saivom	NA	59	59	288	130	158	—	—	19	22
13/4/1/76	Tengnoupal	NA	80	80	377	197	180	—	—	11	4
13/4/1/77	Saibol	NA	35	35	145	81	64	—	—	1	—
13/4/1/78	Leibi	NA	64	64	389	199	190	1	—	184	185
13/4/1/79	Satang Nungkam	NA	28	28	148	72	76	—	—	44	53
13/4/1/80	Kwatha	NA	28	28	159	85	74	78	72	1	—
13/4/1/81	Bongjang	NA	18	18	87	46	41	—	—	42	40
13/4/1/82	Yangoutupi	NA	30	30	160	83	77	—	—	70	66
13/4/1/83	Sibong	NA	40	40	183	97	86	—	—	23	25
13/4/1/84	Khongkang	NA	33	35	139	103	86	—	—	86	69
13/4/1/85	Chakmol	NA	12	12	82	38	44	—	—	—	—
13/4/1/86	Nayon Khullen	NA	21	21	133	66	67	—	—	50	65
13/4/1/87	Angbra	NA	33	33	209	103	106	—	—	95	103
13/4/1/88	Maipimanglam	NA	23	23	123	62	67	—	—	57	59
13/4/1/89	Govajang	NA	1	1	6	4	2	—	—	4	2
13/4/1/90	Thangbung Minou	NA	62	62	313	170	143	1	—	93	81
13/4/1/91	Mankang	NA	33	33	206	107	99	—	—	32	30
13/4/1/92	Manjang	NA	32	33	168	89	79	—	—	1	—
13/4/1/93	Betil Sangreng	NA	21	21	96	47	49	—	—	43	48
13/4/1/94	Leisem Tengnoupal	NA	15	16	87	37	50	—	—	—	—
13/4/1/95	Chalson Tengnoupal	NA	40	40	211	104	107	—	—	1	—
13/4/1/96	T. Bongmol	NA	42	42	206	116	87	—	—	1	—
13/4/1/97	Yangoubung	NA	29	29	173	96	77	—	—	7	3

CENSUS ABSTRACT

Name of Taluk/Tehsil/C.D. Block etc.—Tengnoupal Sub-Division Code No.— — — — —
 Name of City/U.A./Town — — — — — Code No.— — — — —

MAIN WORKERS

Literates	Total Main Workers (I-IX)		Cultivators (I)		Agricultural Labourers (II)		Household Industry Manufacturing, Processing Servicing & Repairs V(a)		Other workers, (III, IV, V(b) & to VI to IX)		Marginal workers		Non-Workers		
	M	F	M	F	M	F	M	F	M	F	M	F	M	F	
13	14	15	16	17	18	19	20	21	22	23	24	25	26	27	28
16	16	55	52	49	50	—	—	—	2	6	—	—	—	13	20
29	6	59	49	50	49	—	—	—	—	9	—	—	—	44	25
19	12	41	42	36	42	—	—	—	—	5	—	—	—	24	13
29	25	32	28	18	27	—	—	—	1	14	—	—	—	13	30
63	38	46	29	32	24	—	—	—	5	14	—	—	—	72	87
19	5	54	47	46	47	—	—	—	—	5	—	—	—	15	16
44	10	103	110	91	110	—	—	—	—	12	—	—	—	48	35
6	3	11	14	8	14	—	—	1	—	2	—	—	—	8	12
20	9	47	43	33	14	6	29	—	—	8	—	—	—	22	40
31	13	24	25	20	25	—	—	—	—	4	—	—	—	24	18
66	29	63	54	54	54	—	—	—	—	9	—	—	—	42	36
46	23	31	28	16	17	4	9	—	—	11	2	—	—	34	20
39	13	29	23	24	23	—	—	—	—	5	—	—	—	35	24
36	15	30	31	14	17	2	13	—	1	14	—	—	—	28	27
22	5	25	27	21	27	—	—	—	—	4	—	—	—	30	32
38	15	58	47	51	46	—	—	—	—	7	1	—	—	45	42
39	15	78	81	69	81	—	—	—	—	9	—	—	—	35	15
47	27	86	90	76	90	—	—	—	—	20	—	—	—	44	68
109	48	108	50	72	50	—	—	—	—	36	—	—	2	89	129
19	4	55	40	48	40	—	—	—	—	7	—	—	—	26	24
36	9	134	139	114	136	—	—	1	1	19	2	—	1	65	50
23	3	48	58	39	56	—	—	1	—	8	2	—	—	24	18
26	8	41	41	34	41	—	—	—	—	7	—	—	—	44	33
10	2	22	25	19	25	—	—	—	—	3	—	—	—	24	16
22	7	56	52	50	52	—	—	—	—	6	—	—	—	27	25
21	7	70	59	62	59	—	—	—	—	8	—	—	—	27	27
13	6	77	64	68	64	—	—	—	—	9	—	—	—	26	22
13	6	22	20	19	20	—	—	—	—	3	—	—	—	16	24
48	34	40	39	35	39	—	—	—	—	5	—	—	—	26	28
57	42	47	55	37	55	—	—	—	—	10	—	—	—	56	51
38	15	38	31	32	31	—	—	—	—	6	—	—	—	24	30
3	2	3	2	3	2	—	—	—	—	—	—	—	—	1	—
47	12	106	106	93	106	—	—	—	—	13	—	—	—	64	37
44	16	69	71	61	71	—	—	—	—	8	—	—	—	38	28
33	11	59	64	52	64	—	—	—	—	7	—	—	—	30	15
18	6	27	30	24	30	—	—	—	—	3	—	—	—	20	19
21	7	21	38	18	38	—	—	—	—	3	—	—	—	16	12
31	13	82	76	74	76	—	—	—	—	8	—	—	—	22	31
30	8	85	75	76	75	—	—	—	—	9	—	—	—	34	12
28	1	67	62	60	62	—	—	—	—	7	—	—	—	29	15

**PRIMARY CENSUS ABSTRACT
CHANDEL SUB-DIVISION**

VILLAGE PRIMARY

Name of State—Manipur
Name of District—Tengnoupal

Code No. 13
Code No. 4

Location Code No.	Name of Village	Area of village in hectares	No. of Occupied Residential Houses	Number of Households	Total Population (including Institutional and Houseless Population)			Scheduled Castes		Scheduled Tribes	
					P	M	F	M	F	M	F
1	2	3	4	5	6	7	8	9	10	11	12
Total			2,720	2,753	15,048	7,666	7,382	2	—	6,445	6,628
13/4/2/1	Kakching Mantak	NA	85	85	409	200	209	—	—	194	208
13/4/2/2	Phunan Sambum	NA	45	45	308	167	141	—	—	162	141
13/4/2/3	Unapal	NA	22	22	128	51	77	—	—	49	77
13/4/2/4	Khudei Khunou	NA	55	56	350	186	164	—	—	181	164
13/4/2/5	Litan	NA	25	25	144	72	72	—	—	70	72
13/4/2/6	Purum Tampak	NA	60	60	296	153	143	—	—	148	143
13/4/2/7	Liwachaning	NA	40	40	244	128	116	—	—	124	116
13/4/2/8	Komlathabi	NA	89	89	490	229	261	—	—	222	260
13/4/2/9	Penaching	NA	29	29	168	83	85	—	—	80	85
13/4/2/10	Thamlapokpi	NA	92	92	556	262	294	1	—	215	232
13/4/2/11	Lamkangkunou	NA	59	59	399	196	203	—	—	120	132
13/4/2/12	Lamkang Khunkha	NA	33	33	182	102	80	—	—	100	80
13/4/2/13	Purum Khullen	NA	25	25	142	74	68	—	—	69	67
13/4/2/14	Purum Chingbang	NA	75	75	456	209	247	—	—	200	245
13/4/2/15	Heibunglok	NA	13	13	73	33	40	—	—	32	40
13/4/2/16	Purum Pantha	NA	34	34	203	97	106	—	—	95	106
13/4/2/17	Chothe Khunou	NA	17	17	75	40	35	—	—	39	35
13/4/2/18	Purum Leiningkhul	NA	32	32	155	72	83	—	—	70	83
13/4/2/19	Old Wapral	NA	53	53	240	117	123	—	—	114	123
13/4/2/20	Chandrapoto	NA	34	34	174	88	86	—	—	86	86
13/4/2/21	Keithelmanbi	NA	17	17	83	39	44	—	—	38	44
13/4/2/22	Inamlapokpi	NA	10	10	53	29	24	—	—	—	—
13/4/2/23	Aihang	NA	38	38	217	116	101	—	—	1	—
13/4/2/24	Liwa Sarai Khullen	NA	66	66	332	167	165	—	—	152	158
13/4/2/25	Lamkang Khunthak	NA	28	28	147	67	80	—	—	65	80
13/4/2/26	Tarao Leimanai	NA	23	24	177	96	81	—	—	1	—
13/4/2/27	Kongpe	NA	21	21	120	64	56	—	—	62	56
13/4/2/28	Mitong	NA	30	30	155	72	83	—	—	70	83
13/4/2/29	Monshang Pantha	NA	43	47	268	136	132	—	—	132	132
13/4/2/30	Japhou	NA	269	281	1188	698	490	1	—	293	299
13/4/2/31	Hnatham	NA	35	41	183	102	81	—	—	67	75
13/4/2/32	Chandel Khullen	NA	20	20	105	54	51	—	—	51	49
13/4/2/33	Charangching Khunou	NA	66	66	371	192	179	—	—	187	179
13/4/2/34	Yangnomphai	NA	30	30	132	74	58	—	—	1	—
13/4/2/35	Kalikalok	NA	31	31	204	109	95	—	—	106	95
13/4/2/36	Hongbibam	NA	40	41	192	101	91	—	—	99	91
13/4/2/37	Angkhel chayang	NA	45	45	256	126	130	—	—	123	130
13/4/2/38	Charangching khullen	NA	26	26	147	71	76	—	—	69	76
13/4/2/39	Chandel christian	NA	77	77	357	160	197	—	—	141	193
13/4/2/40	Lambung	NA	64	64	386	192	194	—	—	172	187
13/4/2/41	Mantri pantha	NA	31	31	169	92	77	—	—	90	77
13/4/2/42	Khongyon	NA	34	34	208	105	103	—	—	102	103
13/4/2/43	Larong Khullen	NA	57	57	334	172	162	—	—	167	162
13/4/2/44	Darku	NA	16	16	90	43	47	—	—	42	47
13/4/2/45	Duthang	NA	14	14	89	43	46	—	—	42	46
13/4/2/46	Chalong	NA	11	11	70	36	34	—	—	35	34
13/4/2/47	Phiran Khullen	NA	25	25	144	80	64	—	—	77	64
13/4/2/48	Phiran Leihao	NA	4	4	25	11	14	—	—	11	14
13/4/2/49	Lamphou charu	NA	26	26	168	82	86	—	—	80	86
13/4/2/50	Lamphou pasana	NA	51	51	287	157	130	—	—	153	130
13/4/2/51	Modi/kornaching	NA	19	19	102	46	56	—	—	44	56
13/4/2/52	Komsim Karnochting	NA	43	43	258	134	124	—	—	131	124
13/4/2/53	Nunkangching	NA	26	26	177	85	92	—	—	78	88
13/4/2/54	Mahaotora	NA	29	29	150	74	76	—	—	71	76
13/4/2/55	Thinbungphai	NA	16	16	86	41	45	—	—	—	—
13/4/2/56	Berukhudam	NA	26	27	204	109	95	—	—	105	91
13/4/2/57	Beruwangkhera	NA	44	50	273	134	139	—	—	125	137

CENSUS ABSTRACT

Name of Taluk/Tehsil/C.D. Block etc.—Chandel Sub-Division Code No. — — — —
 Name of City/U.A./Town — — — — — Code No. — — — —

MAIN WORKERS															
Literates	Total Main Workers (I—IX)		Cultivators (I)		Agricultural Labourers (II)		Household Industry, Manufacturing Processing, servicing & Repairs V(a)		Other workers, (III, IV, V(b) & VI to IX)		Marginal workers		Non-workers		
	M	F	M	F	M	F	M	F	M	F	M	F	M	F	
13	14	15	16	17	18	19	20	21	22	23	24	25	26	27	28
4,169	2,693	4,071	3,112	2,790	2,700	139	216	53	12	1,089	184	—	6	3,595	4,264
140	117	96	97	84	97	—	—	—	—	12	—	—	—	10 ^a	112
114	71	68	60	61	60	—	—	—	—	7	—	—	—	99	81
31	35	27	42	22	41	—	—	—	—	5	1	—	—	24	35
16	2	144	125	137	125	—	—	—	—	7	—	—	—	42	39
11	7	50	52	45	52	—	—	—	—	5	—	—	—	22	20
38	15	94	94	77	92	—	—	—	—	17	2	—	—	59	49
99	68	59	52	1	2	31	48	—	—	27	2	—	—	69	64
177	163	108	130	—	—	47	105	—	—	61	25	—	—	121	131
47	46	45	46	7	1	24	37	—	—	19	8	—	—	58	39
168	146	141	158	107	155	—	—	—	—	34	3	—	—	121	136
114	56	145	149	132	149	—	—	—	—	13	—	—	—	51	54
45	18	56	49	52	49	—	—	—	—	4	—	—	—	46	31
53	43	42	31	33	30	—	—	—	—	9	1	—	—	32	37
145	136	97	15	61	3	1	—	1	—	34	12	—	—	112	232
27	23	15	5	13	2	—	—	—	—	2	3	—	—	18	35
45	18	46	3	42	3	—	—	—	—	4	—	—	—	51	103
21	9	27	—	15	—	—	—	—	—	3	—	—	—	13	35
53	42	37	3	6	1	—	—	23	—	8	2	—	—	35	80
34	23	60	30	51	28	—	2	—	—	9	—	—	—	57	93
40	21	45	29	37	29	—	—	—	—	8	—	—	—	43	57
17	4	19	27	16	27	—	—	—	—	3	—	—	—	20	17
15	4	13	11	12	11	—	—	—	—	1	—	—	—	16	13
70	23	52	65	47	65	—	—	—	—	5	—	—	—	64	36
53	37	86	85	67	80	—	—	—	—	19	5	—	—	81	80
35	13	39	45	33	45	—	—	—	—	6	1	—	—	28	34
37	5	51	45	47	45	—	—	—	—	4	—	—	—	45	36
18	6	31	36	29	36	—	—	—	—	2	—	—	—	33	20
25	13	44	40	41	40	—	—	—	—	3	—	—	—	28	43
47	25	81	82	60	80	—	—	—	—	18	2	—	—	55	50
518	233	458	157	93	104	12	6	14	10	339	37	—	—	240	355
78	35	52	13	3	3	—	—	—	—	49	10	—	—	50	68
41	28	20	17	6	6	—	—	—	—	14	10	—	—	34	34
90	55	103	100	88	100	—	—	—	—	15	—	—	—	89	79
27	16	48	45	43	45	—	—	—	—	5	—	—	—	26	13
24	10	70	66	66	66	—	—	—	—	4	—	—	—	39	29
72	48	61	53	44	50	—	—	—	—	17	3	—	—	40	38
79	53	66	55	59	55	—	—	—	—	7	—	—	—	60	75
51	42	36	29	34	29	—	—	—	—	2	—	—	—	35	47
122	114	76	63	30	48	2	2	—	—	44	23	—	—	84	134
135	108	96	63	43	46	6	7	—	—	47	10	—	—	96	131
43	18	41	30	30	30	5	—	—	—	6	—	—	—	51	47
52	51	45	10	37	9	—	—	—	—	8	1	—	—	60	93
88	52	77	39	25	29	—	2	—	—	13	3	—	—	95	123
20	10	26	29	25	29	—	—	—	—	1	—	—	—	17	18
18	4	32	33	31	33	—	—	—	—	1	1	—	—	11	13
9	10	24	24	23	24	—	—	—	—	1	—	—	—	12	10
27	15	45	13	41	13	—	—	—	—	4	—	—	—	35	51
7	4	7	4	7	4	—	—	—	—	—	—	—	—	4	10
40	32	44	33	37	29	—	—	—	—	7	4	—	—	38	53
107	62	51	66	40	61	—	—	—	—	11	5	—	—	106	64
33	20	21	21	15	21	—	—	—	—	6	—	—	—	25	35
47	10	93	18	85	18	—	—	—	—	8	—	—	—	41	106
44	26	32	4	23	—	—	—	—	—	9	4	—	—	53	88
26	11	40	22	36	22	—	—	—	—	4	—	—	—	34	54
12	11	27	21	22	21	4	—	—	—	1	—	—	—	14	24
36	27	46	46	43	46	—	—	—	—	3	—	—	—	63	49
52	27	74	75	67	74	—	—	—	—	7	1	—	—	60	64

VILLAGE PRIMARY

Name of State—Manipur
Name of District—Tengnoupal

Code No. 13
Code No. 4

Location Code No.	Name of village	Area of village in hectars	No. of Occupied Residen- tial Houses	No. of House- holds	Total Population (including institutional and Houseless Population)			Scheduled Castes		Scheduled Tribes	
					P	M	F	M	F	M	F
1	2	3	4	5	6	7	8	9	10	11	12
13/4/2/58	Yutbangching	NA	37	37	223	102	121	—	—	99	121
13/4/2/59	Tonsen	NA	53	53	253	141	112	—	—	121	103
13/4/2/60	Tonsen Tampak	NA	5	5	25	13	12	—	—	13	12
13/4/2/61	Sokom	NA	10	10	53	27	26	—	—	—	—
13/4/2/62	Fokpaching	NA	27	27	144	74	70	—	—	69	61
13/4/2/63	Unanat	NA	44	44	251	136	115	—	—	132	115
13/4/2/64	Khambathel	NA	27	27	157	72	85	—	—	70	85
13/4/2/65	Gangpiyang	NA	13	13	69	33	36	—	—	—	—
13/4/2/66	Ngamkhu	NA	14	14	61	27	34	—	—	26	34
13/4/2/67	Meribung	NA	22	22	111	60	51	—	—	58	51
13/4/2/68	Nungphura	NA	2	2	8	4	4	—	—	4	4
13/4/2/69	Oklu	NA	25	25	176	90	86	—	—	88	86
13/4/2/70	Anal Khullen	NA	34	34	215	116	99	—	—	113	99
13/4/2/71	Paraolen	NA	30	31	161	82	79	—	—	79	79
13/4/2/72	Libung	NA	8	8	42	21	21	—	—	20	21

CENSUS ABSTRACT

Name of Taluk/Tehsil/C.D. Block etc.—Chandel Sub-Division

Code No.— — — —

Name of City/U.A./Town — — — — — — — —

Code No.— — — —

MAIN WORKERS

Literates	Total Main Workers (I—IX)		Cultivators (I)		Agricultural Labourers (II)		Household Industry, Manufacturing, Processing, servicing & Repairs V(a)		Other workers, (III, IV, V(b) & VI to IX)		Marginal workers		Non-workers		
	M	F	M	F	M	F	M	F	M	F	M	F	M	F	
13	14	15	16	17	18	19	20	21	22	23	24	25	26	27	28
39	45	35	46	27	43	—	1	—	—	8	2	—	—	67	75
43	19	64	52	48	45	5	6	—	—	11	1	—	—	77	60
6	5	5	—	5	—	—	—	—	—	—	—	—	—	8	12
18	10	10	2	8	2	—	—	—	—	2	—	—	—	17	24
35	33	28	8	20	6	2	—	—	—	6	2	—	—	46	62
59	37	56	15	43	13	—	—	1	—	12	2	—	—	80	100
48	43	31	19	9	12	—	—	2	1	20	6	—	—	41	66
17	7	13	4	10	4	—	—	—	—	3	—	—	6	20	26
16	14	16	—	12	—	—	—	—	—	4	—	—	—	11	34
41	18	35	33	19	33	—	—	—	—	16	—	—	—	25	18
2	2	3	4	3	4	—	—	—	—	—	—	—	—	1	—
63	48	40	53	26	51	—	—	—	—	14	2	—	—	50	33
83	48	54	62	49	61	—	—	—	—	5	1	—	—	62	37
54	35	43	50	38	50	—	—	—	—	5	—	—	—	39	29
12	8	9	8	8	8	—	—	—	—	1	—	—	—	12	13

**PRIMARY CENSUS ABSTRACT
CHAKPIKARONG SUB-DIVISION**

VILLAGE PRIMARY

Name of State—Manipur
Name of District—Tengnoupal

Code No. 13
Code No. 4

Location Code No.	Name of Village	Area of village in hect.	No. of Occupied Resi- dential Houses	Number of House- holds	Total Population (in- cluding Institutional and Houseless Population)			Scheduled Castes		Scheduled Tribes	
					P	M	F	M	F	M	F
1	2	3	4	5	6	7	8	9	10	11	12
TOTAL			2,778	2,783	15,730	8,010	7,720	3	11	5,542	5,415
13/4/3/1	Langching	NA	27	27	162	73	89	—	—	1	—
13/4/3/2	Sugnu Lamhang	NA	99	100	518	240	278	—	—	234	267
13/4/3/3	Sugnu Tribal	NA	41	41	242	127	115	—	—	11	13
13/4/3/4	Sugnu Zoung	NA	33	33	73	91	32	—	—	90	81
13/4/3/5	Polyang Tampak	NA	12	12	82	37	45	—	—	7	8
13/4/3/6	Licha Tampak	NA	24	24	115	59	56	—	—	4	3
13/4/3/7	Thungchong	NA	59	59	375	179	196	—	—	178	196
13/4/3/8	Khongnang Phasabi	NA	30	30	146	64	82	—	—	1	2
13/4/3/9	Litangrokpi	NA	25	25	142	79	63	—	—	10	—
13/4/3/10	Singtam	NA	41	41	246	126	120	—	—	125	120
13/4/3/11	Y. Thungkangphai	NA	24	26	188	98	90	—	—	89	83
13/4/3/12	Langphun	NA	20	20	168	86	82	—	—	79	69
13/4/3/13	Toupokpi	NA	75	75	465	237	228	—	—	228	224
13/4/3/14	Nungpan	NA	63	63	382	201	181	—	—	200	181
13/4/3/15	Chakpi Molbem	NA	22	22	106	50	56	—	—	—	—
13/4/3/16	Senam Singkangphai	NA	21	21	82	46	36	—	—	7	1
13/4/3/17	Likon Thungkangphai	NA	28	28	96	53	43	—	—	—	—
13/4/3/18	Molmom	NA	23	23	102	56	46	—	—	—	—
13/4/3/19	K. Phalen	NA	19	19	117	69	48	—	—	6	4
13/4/3/20	Selkui	NA	10	10	52	25	27	—	—	—	—
13/4/3/21	Tampi	NA	96	96	826	440	386	1	—	434	386
13/4/3/22	Anai Khunou	NA	34	34	211	104	107	—	—	104	107
13/4/3/23	Chakpi karong	NA	217	217	1051	591	460	1	11	403	352
13/4/3/24	Rungchang	NA	45	45	310	141	169	—	—	139	167
13/4/3/25	Shalluk	NA	37	38	200	106	94	—	—	106	94
13/4/3/26	Tejiang	NA	60	60	398	209	189	—	—	1	—
13/4/3/27	Sarang Tampak	NA	10	10	62	34	28	—	—	27	18
13/4/3/28	Tuinou	NA	18	18	110	55	55	—	—	—	—
13/4/3/29	Khufang Khunou	NA	49	49	290	150	140	—	—	149	140
13/4/3/30	Cobok	NA	25	25	152	74	78	—	—	74	78
13/4/3/31	Phiran Machet	NA	22	22	169	88	81	—	—	88	81
13/4/3/32	Khutung Khullen	NA	24	24	143	64	79	—	—	63	79
13/4/3/33	Thorchan	NA	26	26	146	69	77	—	—	68	77
13/4/3/34	Mombi	NA	43	43	249	124	125	—	—	123	125
13/4/3/35	Kanakangbung	NA	60	61	326	174	152	—	—	156	137
13/4/3/36	Longja	NA	36	36	197	109	88	—	—	1	—
13/4/3/37	Mongjang	NA	13	13	84	38	46	—	—	—	—
13/4/3/38	Songceipek	NA	6	6	38	21	17	—	—	11	9
13/4/3/39	Gelngai	NA	43	43	226	97	129	—	—	97	129
13/4/3/40	Thukong	NA	31	31	167	82	85	—	—	50	54
13/4/3/41	Chaljang	NA	12	12	75	32	43	—	—	32	43
13/4/3/42	Sargam Lamphai	NA	23	23	127	64	63	—	—	—	—
13/4/3/43	Moltuk	NA	20	20	100	52	48	—	—	—	—
13/4/3/44	Sonyang	NA	22	22	123	61	62	—	—	—	—
13/4/3/45	Chakyang	NA	19	19	115	60	55	—	—	59	55
13/4/3/46	Khongkang Saompa	NA	49	49	259	136	123	—	—	136	123
13/4/3/47	Gamphejoi	NA	18	18	109	50	59	—	—	49	59
13/4/3/48	Thangbarot	NA	40	40	249	122	127	—	—	1	—
13/4/3/49	Joupi	NA	22	22	132	62	70	—	—	52	59
13/4/3/50	Haika(L)	NA	37	37	230	125	105	—	—	1	—
13/4/3/51	Paldei	NA	42	42	214	109	105	—	—	108	104
13/4/3/52	Sajik Tampak	NA	41	41	228	116	112	—	—	116	112
13/4/3/53	Khunanom	NA	11	11	55	26	29	—	—	26	29
13/4/3/54	Haika (H)	NA	40	40	192	97	95	—	—	97	95
13/4/3/55	Khulen Khailet	NA	36	36	171	94	77	—	—	94	77
13/4/3/56	Phaikom	NA	22	22	87	35	52	—	—	35	52
13/4/3/57	S. Molnom	NA	21	21	113	53	60	—	—	52	60

CFNSUS ABSTRACT

Name of Taluk/Tehsil/C.D. Block etc.—Chakpikarong Sub-Division Code No — — — —
 Name of City/U.A. Town— — — — — Code No. — — — —

MAIN WORKERS															
Literates		Total Main Workers (i-ix)		Cultivators (I)		Agricultural Labourers (II)		Household, Industrial, Manufacturing, Processing, servicing & Repair V(a)		Other workers, (iii, iv, V(b) & vi to ix)		Marginal Workers		Non-workers	
M	F	M	F	M	F	M	F	M	F	M	F	M	F	M	F
13	14	15	16	17	18	19	20	21	22	23	24	25	26	27	28
2,970	1,677	4,814	4,627	4,259	4,507	6	14	6	12	543	54	2	—	3,194	3,093
32	31	34	34	28	32	—	—	—	—	6	—	—	—	39	59
166	106	153	163	143	162	1	1	1	—	8	—	—	—	87	115
68	36	49	55	41	55	—	—	—	—	8	—	—	—	78	60
42	8	43	45	38	44	—	—	—	1	5	—	—	—	48	37
19	16	24	25	20	32	—	—	—	—	4	3	—	—	13	10
21	10	37	39	35	38	—	—	—	1	2	—	—	—	22	17
66	42	104	122	99	122	—	—	—	—	5	—	—	—	75	74
12	9	42	41	35	37	—	—	—	2	7	2	—	—	22	42
18	6	59	40	31	40	—	—	—	—	28	—	2	—	18	23
52	22	82	78	78	78	—	—	—	—	4	—	—	—	44	42
36	22	28	8	18	5	—	—	—	—	10	3	—	—	70	82
29	23	25	9	17	7	—	—	—	—	8	2	—	—	61	73
123	66	135	145	124	143	—	—	—	—	11	2	—	—	102	83
68	45	69	10	42	8	—	—	—	—	27	2	—	—	132	171
24	13	25	35	22	35	—	—	—	—	3	—	—	—	25	21
14	4	37	24	35	24	—	—	—	—	2	—	—	—	9	12
17	8	31	32	29	32	—	—	—	—	2	—	—	—	22	11
18	1	44	37	43	37	—	—	—	—	1	—	—	—	12	9
14	2	46	37	45	37	—	—	—	—	1	—	—	—	23	11
7	2	19	13	18	13	—	—	—	—	1	—	—	—	6	14
368	82	158	148	125	142	—	—	—	—	33	6	—	—	282	238
23	11	81	82	79	82	—	—	—	—	2	—	—	—	23	25
228	99	406	314	253	257	—	4	3	3	150	50	—	—	185	146
100	84	94	117	84	116	—	—	—	—	10	1	—	—	47	52
51	63	49	44	28	36	—	—	—	—	21	6	—	—	57	50
67	30	96	95	82	89	—	—	—	1	14	5	—	—	113	94
8	23	14	19	13	19	—	—	—	—	1	—	—	—	20	9
7	1	24	28	19	28	—	—	1	—	4	—	—	—	31	27
58	21	123	111	121	111	—	—	—	—	2	—	—	—	27	29
36	18	48	53	34	53	—	—	—	—	8	—	—	—	32	25
48	34	41	47	39	47	—	—	—	—	2	—	—	—	47	34
48	33	31	38	27	37	—	—	—	—	4	1	—	—	33	41
26	11	46	49	44	49	—	—	—	—	2	—	—	—	23	28
18	3	69	74	63	74	—	—	—	—	6	—	—	—	55	51
45	31	101	88	91	83	—	—	—	—	10	5	—	—	73	64
44	13	57	52	50	52	—	—	1	—	6	—	—	—	52	36
2	2	24	28	24	28	—	—	—	—	—	—	—	—	14	18
5	2	18	8	18	8	—	—	—	—	—	—	—	—	3	9
38	3	52	22	43	22	—	—	—	—	9	—	—	—	45	107
19	2	80	84	79	84	—	—	—	—	1	—	—	—	2	1
11	8	26	29	26	29	—	—	—	—	—	—	—	—	6	14
6	—	34	36	33	36	—	—	—	—	1	—	—	—	30	27
10	1	25	26	23	26	—	—	—	—	2	—	—	—	27	22
27	4	31	32	21	32	4	—	—	6	6	—	—	—	30	30
11	12	45	44	43	44	—	—	—	—	2	—	—	—	15	11
17	12	95	83	92	74	1	9	—	—	2	—	—	—	41	40
11	13	41	48	40	47	—	—	—	—	1	1	—	—	9	11
31	7	112	121	108	121	—	—	—	—	4	—	—	—	10	6
9	2	38	39	36	38	—	—	—	1	2	—	—	—	24	31
35	11	64	51	62	51	—	—	—	—	2	—	—	—	61	54
28	17	71	62	70	62	—	—	—	—	1	—	—	—	38	43
13	4	54	42	43	41	—	—	—	—	11	—	—	—	62	70
5	—	5	19	14	19	—	—	—	—	1	—	—	—	11	10
25	13	58	61	53	61	—	—	—	—	5	—	—	—	39	34
14	7	55	50	48	56	—	—	—	—	7	—	—	—	39	21
5	3	29	41	25	41	—	—	—	—	4	—	—	—	6	11
17	10	35	37	27	37	—	—	—	—	8	—	—	—	18	23

VILLAGE PRIMARY

Name of State—Manipur
Name of District—Tengnoupal

Code No. 13
Code No. 4

Location code No.	Name of Village	Area of village in hect.	No. of Occupied Resi- dential Houses	Number of House- holds	Total Population (in- cluding Institutional and Houseless Population)			Scheduled Castes		Scheduled Tribes	
					P	M	F	M	F	M	F
1	2	3	4	5	6	7	8	9	10	11	12
13/4/3/58	Hengsi	NA	13	13	77	37	40	—	—	—	—
13/4/3/59	Tolbung	NA	27	27	147	67	80	—	—	—	—
13/4/3/60	Sehao	NA	18	18	102	48	54	—	—	47	54
13/4/3/61	Semol	NA	20	20	93	48	45	—	—	21	18
13/4/3/62	Khengoi	NA	117	117	909	308	301	1	—	214	208
13/4/3/63	Molkom	NA	17	17	77	41	36	—	—	—	—
13/4/3/64	Molpibung	NA	21	21	101	49	52	—	—	48	52
13/4/3/65	Tuidam	NA	16	16	73	37	36	—	—	37	36
13/4/3/66	Changpol	NA	67	67	347	184	163	—	—	183	163
13/4/3/67	Lunkoi Bongjai	NA	15	15	79	40	39	—	—	40	39
13/4/3/68	Khengjang	NA	17	17	80	46	34	—	—	45	34
13/4/3/69	Bongmol Tampak	NA	10	10	50	28	22	—	—	28	22
13/4/3/70	Moicham	NA	72	72	354	185	169	—	—	182	167
13/4/3/71	New Samtal	NA	117	117	634	303	331	—	—	190	205
13/4/3/72	Layang	NA	11	11	70	38	32	—	—	—	—
13/4/3/73	Kowang	NA	7	7	28	16	12	—	—	—	—
13/4/3/74	Phailen	NA	8	8	45	17	28	—	—	—	—
13/4/3/75	Khengyang	NA			TRANSFERRED						
13/4/3/76	Wayang	NA	20	20	138	76	62	—	—	1	—
13/4/3/77	Tutung	NA	8	8	46	20	26	—	—	—	—
13/4/3/78	Seklon	NA	29	29	137	76	61	—	—	1	—
13/4/3/79	(Aibol) Joupi	NA	14	14	99	53	46	—	—	52	46
13/4/3/80	Molngat	NA	11	11	95	48	47	—	—	47	47
13/4/3/81	Aibolyamkhamang	NA	9	9	59	29	30	—	—	29	30
13/4/3/82	Mollen	NA	11	11	79	38	41	—	—	38	41
13/4/3/83	Aigiyang	NA	12	12	65	34	31	—	—	34	31
13/4/3/84	K. Bethel	NA	5	5	33	17	16	—	—	17	16
13/4/3/85	Yangdung	NA	15	15	89	50	39	—	—	79	39
13/4/3/86	Khongtai	NA	5	5	31	17	14	—	—	17	14

**PRIMARY CENSUS ABSTRACT FOR SCHEDULED CASTES
TENGNOPAL DISTRICT**

SCHEDULED CASTES TENGNOUPAL DISTRICT

W O R K E R S																		
Cultivators (I)			Agricultural Labourers (II)			Households Industry Manufacturing, Processing Servicing & repairs V(a)			Other workers, (III, IV, V(b) & VI to IX)			Marginal workers			Non-Workers			
P	M	F	P	M	F	P	M	F	P	M	F	P	M	F	P	F	M	
14	15	16	17	18	19	20	21	22	23	24	25	26	27	28	29	30	31	
75	35	41	—	—	—	1	—	1	37	25	12	—	—	—	74	43	31	
75	35	41	—	—	—	1	—	1	37	25	12	—	—	—	74	43	31	
—	—	—	—	—	—	—	—	—	—	—	—	—	—	—	—	—	—	
75	34	41	—	—	—	1	—	1	21	20	1	—	—	—	74	43	31	
75	34	41	—	—	—	1	—	1	21	20	1	—	—	—	74	43	31	
—	—	—	—	—	—	—	—	—	—	—	—	—	—	—	—	—	—	
—	—	—	—	—	—	—	—	—	2	2	—	—	—	—	—	—	—	
—	—	—	—	—	—	—	—	—	2	2	—	—	—	—	—	—	—	
—	—	—	—	—	—	—	—	—	—	—	—	—	—	—	—	—	—	
—	—	—	—	—	—	—	—	—	14	3	11	—	—	—	—	—	—	
—	—	—	—	—	—	—	—	—	14	3	11	—	—	—	—	—	—	
—	—	—	—	—	—	—	—	—	—	—	—	—	—	—	—	—	—	

**PRIMARY CENSUS ABSTRACT FOR SCHEDULED TRIBES
TENGNOPAL DISTRICT**

