



**CENSUS 1971**

**Series 3**

**ASSAM**

**Part X-A**

**VILLAGE AND TOWN DIRECTORY**

**Part X-B**

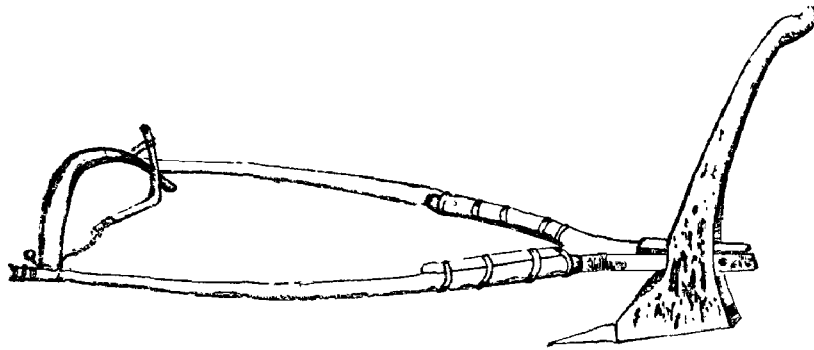
**PRIMARY CENSUS ABSTRACT**

**DISTRICT CENSUS HANDBOOK**

**NORTH CACHAR HILLS DISTRICT**

**A. K. SAIKIA**

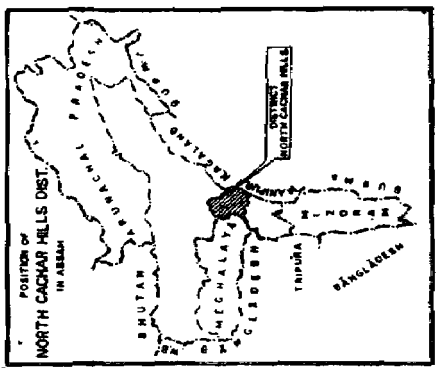
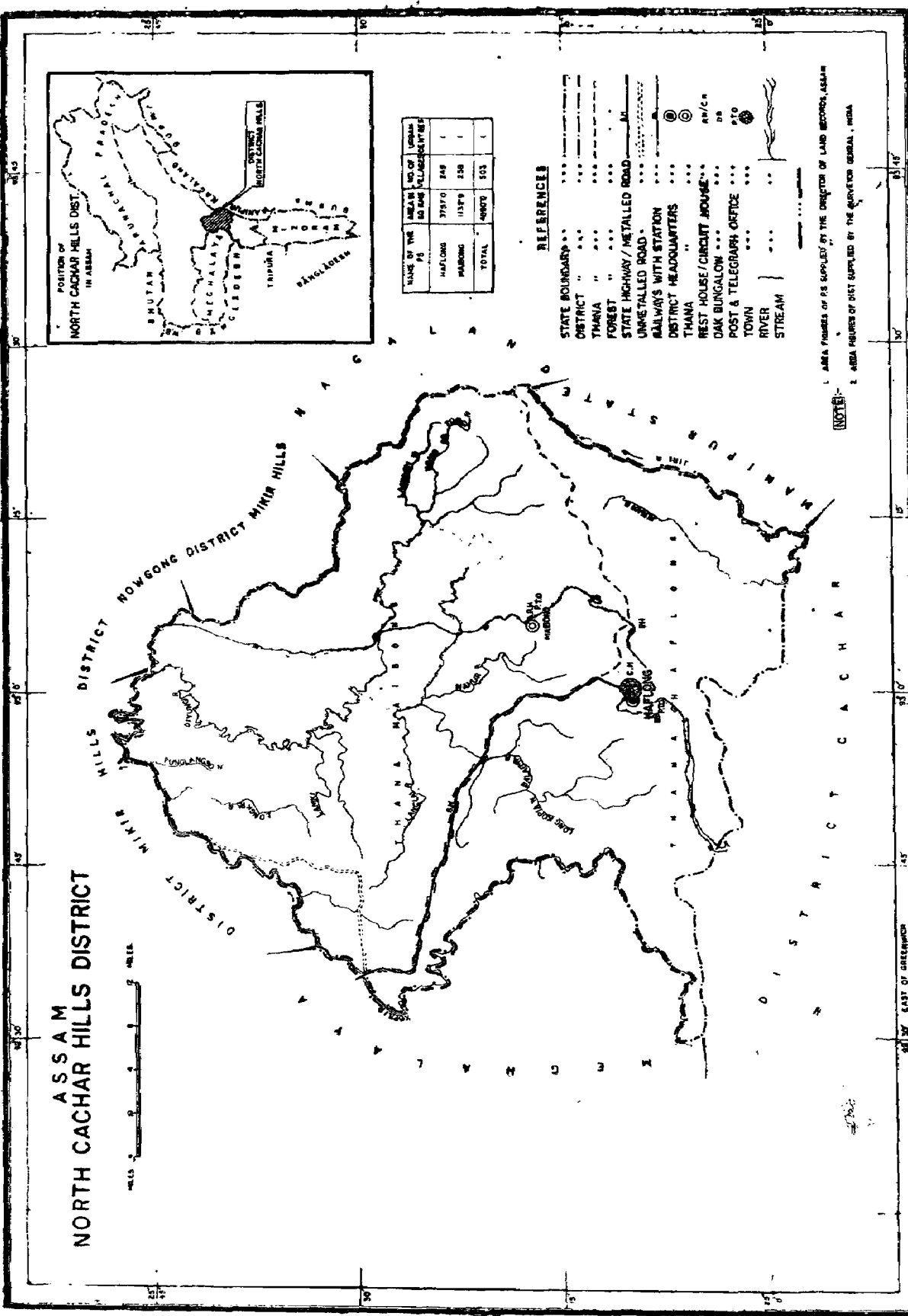
of the Indian Administrative Service  
Director of Census Operations, Assam.



**Cover motif represents a plough with yoke used by the cultivators of the district.**

**Printed at the Janata Press, Tezpur, Assam and published by the Government of Assam.**

# ASSAM NORTH CACHAR HILLS DISTRICT



NAME OF THE PS	AREA IN SQ. MILES	NO. OF VILLAGES	PS
MARTONG	3757.0	249	1
KHEMRA	1137.9	138	1
TOTAL	4894.9	387	2

**REFERENCES**

- STATE BOUNDARY
- DISTRICT
- THANA
- FOREST
- STATE HIGHWAY/METALLED ROAD
- UNMETALLED ROAD
- RAILWAYS WITH STATION
- DISTRICT HEADQUARTERS
- THANA
- REST HOUSE/CIRCUIT HOUSE
- DAK BUNGALOW
- POST & TELEGRAPH OFFICE
- TOWN
- RIVER
- STREAM

1. AREA FIGURES OF PS SUPPLIED BY THE DIRECTOR OF LAND RECORDS, ASSAM  
 2. AREA FIGURES OF DIST SUPPLIED BY THE QUARTER GENERAL, NOGA

**NOTES**

4/7/52



## CONTENTS

	<b>PAGES</b>
<b>PREFACE</b>	V
<b>FIGURES AT A GLANCE</b>	VII
<b>NOTE</b>	VII—XIV
Village Directory ( VII ) Town Directory (VII—IX) Primary Census Abstract (IX—XIV)	
<b>PART X-A VILLAGE AND TOWN DIRECTORY .</b>	1—46.
<b>VILLAGE DIRECTORY</b>	1—39
Key to the Codes used in the Village Directory ( 3 ) Police Stationwise Abstract of Educational, Medical and other Amenities ( 4—5 )—Haflong P. S.— Alphabetical list of villages ( 7—9 ) Amenities and land use (10—23) — Maibong P. S.— Alphabetical list of villages (25—27) Amenities and land used (28—29).	
<b>TOWN DIRECTORY</b>	41—46
Key to the codes used for the entries in the Town Directory ( 42 )—Statement I : Status, Growth History and Functional category ( 43 )—Statement II : Physical Aspects and Location, 1969 ( 43 )—Statement III : Municipal Finance, 1968—1969 ( 44 )—Statement IV : Civic and other Amenities, 1969 ( 44 )—Statement V : Medical, Educational, Recreational and Cultural Facilities, 1969 ( 45 )—Statement VI : Trade, Commerce, Industry and Banking, 1969 ( 45 )—Statement VII : Population by Religion, 1971 ( 46 )	
<b>PART X-B PRIMARY CENSUS ABSTRACT</b>	47—85
Note on Primary Census Abstract ( 49 ) Police Stationwise Rural and Urban informations (50—52) —Haflong P.S.—Alphabetical list of villages (53—55) —P.C.A. (56—69)—Maibong P.S.—Alphabetical list of villages (71—73) P.C.A. (74—85)	
<b>STATEMENT SHOWING JURISDICTION OF ENUMERATOR'S BLOCK IN THE URBAN AREAS</b>	86
Haflong Town ( 86 )	
<b>ALPHABETICAL LIST OF VILLAGES FOR THE DISTRICT</b>	87—92
<b>DISTRICT, POLICE STATION AND TOWN MAPS</b>	XV—XVIII
District Map ( Frontispiece )—Haflong P. S. ( XVI ) Maibong P.S. (XVII) Haflong Town (XVIII)	



## PREFACE

The District Census Handbook is presented in three parts for each district.

Part A contains the Village and Town Directory. Part B deals with Primary Census Abstract which includes data down to the village level in the rural areas and the block level in the urban areas. Part C incorporates the census tables, administrative statistics and an analytical report. With a view to making the data available to the public as soon as they are collected and compiled, parts A and B are presented in one volume. Part C, the compilation of which will take some more time, will be printed as a separate volume.

The District Census Handbooks were first introduced in the 1951 census. Prior to 1951, village statistics for each district used to be printed after the census giving the population for each village and showing the distribution of communities and of literate persons. The 1951 Handbooks contained a general account of the district and its people, data on area, houses, population, small-scale industries, distribution of population by livelihood classes for each village and town of the district and some census tables. In 1961 these volumes were improved by extending the coverage and incorporating administrative statistics for each district. The 1971 District Census Handbooks follow more or less the same pattern as in 1961.

The District Census Handbooks are state government publications. They are, however, compiled by the census organisation on behalf of the state government.

We received ready and full co-operation from the state government in the preparation of this volume. We also had the benefit of the guidance and advice of Shri A. Chandra Sekhar, I.A.S., Registrar General and Census Commissioner for India. Shri K. D. Ballal, Deputy Registrar General, Dr. B. K. Roy Burman, Deputy Registrar General (Social Studies) and Shri K. K. Chakravorty, Central Tabulation Officer assisted us in all possible ways. We are deeply indebted to them all. This volume is the product of the joint effort of all my esteemed colleagues. I am grateful to them all. Shri G. N. Bhattacharyya, Deputy Director, Shri J. C. Bhuyan, Assistant Director and Shri K. S. Dey, Assistant Director in particular deserve my thanks for their help on the preparation of this volume.

Shillong,  
December 1972.

**A. K. SAIKIA**





**CENSUS 1971 : NORTH CACHAR HILLS DISTRICT**  
**FIGURES AT A GLANCE**

● Population	Total ..	Persons	76,047
		Males	41,314
		Females	34,733
Rural ....	Persons	70,850	
		Males	38,226
		Females	32,624
Urban ....	Persons	5,197	
		Males	3,088
		Females	2,109
● Decennial Growth Rate 1961-71			40.00
● Area in Km <sup>2</sup>			4,890.0
● Density of population per Km <sup>2</sup>			16
● Sex ratio ( Number of females per 1000 males )			841
● Literacy rate	Persons	27.25	
		Males	35.46
		Females	17.49
● Percentage of urban population to total population			6.83
● Percentage of workers to total population (main activity only)	Persons	41.91	
		Males	56.88
		Females	24.10
● Breakup of workers : percentage to total workers	(i) Cultivators	Persons	69.01
		Males	60.79
		Females	92.09
(ii) Agricultural labourers	Persons	2.46	
	Males	2.39	
	Females	2.64	
(iii) Other workers	Persons	28.53	
	Males	36.82	
	Females	5.27	
● Percentage of Scheduled Caste to total population	Persons	1.09	
		Males	1.19
		Females	0.96
● Percentage of Scheduled Tribe to total population	Persons	69.15	
		Males	65.33
		Females	73.68
● No. of occupied residential houses			14,954
● No. of villages	Total	503	
		Inhabited	480
		Uninhabited	23
● No. of Towns			1.



## NOTE

### VILLAGE DIRECTORY

The Village Directory ( pp 1—39 ) presents for each village informations on total area, amenities available within the village, staple food used, land use pattern, nearest town and distance, markets and 'hats' and places of 'religious, historical and archaeological interest. The amenities are presented under six headings, namely, educational, medical, power supply, drinking water, communications and post and telegraphs. The land use pattern is given under five columns, namely, forest, irrigated, un-irrigated

and cultivable waste and area not available for cultivation.

The informations of the Village Directory were collected through the enumerators during the houselisting and house-numbering operations in September-October, 1970. The enumerators were instructed to obtain the area and land use figures in respect of cadastral villages from the Land Revenue staff. In case of the non-cadastral villages these figures are estimates based on local knowledge.

### TOWN DIRECTORY

The Town Directory ( pp 41—46 ) is presented in the form of seven statements which are indicated below :—

Statement I : Status, growth history and functional category of town.

Statement II : Physical aspects and location of towns 1969.

Statement III : Municipal Finance 1968-69

Statement IV : Civic and other amenities 1969-70.

Statement V : Medical, Educational, Recreational and Cultural facilities in towns 1969-70.

Statement VI : Trade, Commerce, Industry 1969-70.

Statement VII : Population by religions 1971.

The definition of a town as adopted in 1971 census is as follows :—

- (a) All places with a Municipal Corporation or a Municipality or a Town Committee or a notified area or Cantonment.
- (b) All other places which satisfied the following criteria :—
  - (i) A minimum population of 5,000.
  - (ii) At least 75% of the male working population is non-agricultural.
  - (iii) A density of population of at least 400 per Sq.Km. (i.e. 1000 per sq.mile).

#### Statement I

It gives the status, growth of population from 1901 to 1971 and the predominant functional category of each town for 1961 and 1971.

The procedure for determining the functional character of a town in 1961 and 1971 is explained below :

According to 1961 census the workers were grouped under nine industrial categories as shown below :

- (I) Cultivators
- (II) Agricultural Labourers
- (III) Mining, Quarrying, Livestock, Forestry, Fishing, Hunting and Plantations, Orchards and Allied activities
- (IV) Household Industry
- (V) Manufacturing other than Household Industry
- (VI) Construction
- (VII) Trade and Commerce
- (VIII) Transport, Storage and Communications
- (IX) Other Services

At the 1971 census basically the same classification has been followed with some minor deviations. Category III of 1961 has been split by assigning an independent category to "Mining and Quarrying" which now bears category number IV of 1971. Categories IV and V of 1961 have been combined in 1971 and presented as Category V (a)—Manufacturing, Processing, Servicing and Repairs—Household Industry and Category V(b)—Manufacturing, Processing, Servicing and Repairs—Other than Household Industry.

With a view to determining the functional categories of towns these nine industrial categories are regrouped into the following five broad groups of economic activity :—

Economic Activity	Industrial Category according to	
	1961 Census	1971 Census
1. Primary Activities	I,II & III	I,II,III & IV
2. Industry	IV,V&VI	V(a),V(b) & VI
3. Trade & Commerce	VII	VII
4. Transport	VIII	VIII
5. Services	IX	IX

The percentage of workers in each of the five groups to the total number of workers in the town is worked out. If any one group accounts for 40 per cent or more of the total working population of the town, it is classified by the corresponding economic activity. If the highest percentage is less than 40, the next predominant group is added. If the two groups together constitute a minimum of 60% of the total workers, the town is then designated by both the economic activities. In case the percentage of any two activities do not add upto 60 per cent such a town is designated by three of the predominant activities.

#### Statement II

This statement furnishes data on annual rainfall and temperature, name of and distance from the nearest city, state headquarters, district headquarters, sub-divisional and police station headquarters, railway station, bus route, navigable river or canal and sea port.

#### Statement III

Municipal Finance in respect of the towns having municipalities or town committees in the districts presented in this statement as obtained from the respective local authorities.

#### Statement IV

Informations in respect of civic and other amenities available in the town are presented in this statement. They cover system of sewerage, drainage, number of latrines, method of disposal of night soil, protected water supply, fire-fighting services and electrification facilities. By "protected water supply" is meant supply of water through taps, irrespective of whether the water so supplied has been filtered or chlorinated.

#### **Statement V**

This statement presents informations under three main headings of Medical, Educational and Recreational and Cultural facilities. Under Medical facilities the number of hospitals, dispensaries, health centres, etc. is given along with the number of beds in each institution. Educational facilities include Arts, Science, Commerce, Medical and Engineering Colleges, Polytechnics, Recognised Shorthand, Typewriting and other vocational training institutions, Higher Secondary, Secondary, Junior Secondary, Middle and Primary Schools and others. Recreational and Cultural facilities cover stadia, cinemas, auditoria, drama halls, public libraries and reading rooms.

#### **Statement VI**

Details in respect of trade, commerce, industry and banking are given here. Information on items under trade and commerce shown in columns 3 to 11 are obtained from the local Chambers of Commerce. The number of banks has been obtained from Reserve Bank of India while that of Agricultural and non-Agricultural Credit Societies have been secured from the Regional Co-operative Societies.

#### **Statement VII**

This shows the distribution of population by religion as revealed by 1971 census.

### **PRIMARY CENSUS ABSTRACT**

The Primary Census Abstract (pp 47-85) presents basic informations on area, number of occupied residential houses, number of households, total population belonging to scheduled castes and scheduled tribes by sex, working population classified into nine industrial categories and non-working population by sex for the district, police stations, urban agglomerations, towns, villages, urban wards and urban enumerators' blocks.

#### **Definitions of Town and Urban Agglomeration**

The definitions of Town have already been given in the note for Town Directory. Besides the recognised towns there are other urbanised areas which do not qualify to be treated as towns. The concepts of Urban Outgrowth and Urban Agglomeration were developed at the 1971 census to cover such areas. It is found that in several areas around a core city or town have come up fairly large urbanised and well-recog-

nised railway colonies, university campuses, military camps, etc. It is not realistic to treat such areas lying outside the statutory limits of the town as rural units and at the same time each such individual area by itself may not satisfy the population limit to qualify to be treated as an individual urban unit. Such areas which are known as Urban Outgrowths deserve to be reckoned along with the main town or city and the continuous spread including such urban outgrowths would deserve to be treated as an integrated urban area what is being called Urban Agglomeration at the 1971 census.

In Assam four such urban agglomerations have been recognised. They are Gauhati, Jorhat, Bongaigaon and Dhubri. Gauhati urban agglomeration which is in Kamrup district has been formed with Gauhati municipality and its outgrowths, Pandu town and its outgrowths and Kamakhya Town.

### **Definition of Village**

In the plains districts where most of the areas have been cadastrally surveyed the cadastral village has been taken as a village for census. In the non-cadastral pockets like 'char' and forest areas of the plains a village is taken to be a 'gaon' or 'gram' together with its adjacent 'tolas' or 'paras' etc. In the hill districts a village has been taken to be a collection of houses bearing a separate name and situated within certain boundaries traditionally recognised by the villagers. Tea gardens with their housing colonies of the staff and workers are treated as villages. Settlements made by the forest department within the forest reserves which are commonly known as forest villages are also taken as villages.

### **Area**

Column 2 of the Primary Census Abstract indicates the units for which the figures are presented. Column 4 furnishes the area of each of the units in square kilometer. The area of the district is as furnished by the Surveyor General of India. The areas of the police stations are obtained from the State Directorate of Survey, while those for the urban units are collected from the respective local authorities. The village area figures are as gathered by the enumerators during Housenumbering and Houselisting operation in September--October 1970. In case of cadastral villages the enumerators were instructed to collect the figures from the local revenue officials. The area figures of non-cadastral villages are estimates based on local knowledge.

### **Residential Census Houses and Households**

Columns 5 and 6 of the Primary Census Abstract present the figures of total number of residential census houses as also the number of households. A census house is a building or a part of a building having a

separate main entrance from the road or common courtyard or staircase, etc. used or recognised as a separate unit. It may be inhabited or vacant. It may be used for residential or non-residential purposes or both. A building is generally a single structure, but sometimes made up of more than one component unit, which are used or likely to be used as dwellings or establishments such as shops, workshops, factories, godowns or in combination with any of these such as shop-cum-residence or workshop-cum-residence. A household is a group of persons who commonly live together and would take their meals from a common kitchen unless the exigencies of work prevented any of them from doing so. There may be household of persons related by blood or household of unrelated persons; the latter are boarding houses, hotels, orphanages, etc. which are called institutional households. For more details on these definitions attention is invited to the instructions to enumerators for filling up the Houselist and Establishment Schedule which are reproduced in the Part II-A General Population Tables, 1971 Census.

### **Houseless and Institutional Population**

Houseless and Institutional Population has not been separately shown in the Primary Census Abstract. Houseless persons are those who have no fixed place of residence and no regular house to live in and include such persons as beggars, sadhus, nomads, vagrants, vagabonds, etc., and also the population living in 'boats plying on rivers. Institutional population includes the inmates of such institutions as hostels, boarding houses, hotels, sanatoria, jails, asylums, hospitals, ashrams, etc. where group of unrelated persons stay together.

### **Scheduled Castes and Scheduled Tribes**

The population figures of scheduled castes and scheduled tribes by sex are given

in the columns 10 to 15 of the Primary Census Abstract.

Each enumerator was furnished with a list of scheduled castes and scheduled tribes applicable to the state under the scheduled castes and scheduled tribes list Modification Order, 1956. He was instructed to record a person as belonging to scheduled caste or scheduled tribe only when the name of the scheduled caste or scheduled tribe as returned by the person found a place in the list. If the person belonging to a scheduled caste or scheduled tribe returned his caste or tribe by any synonym or generic name of the caste or tribe not mentioned in the list he was not eligible to be entered as a scheduled caste or tribe. Similarly if a person merely claimed to be a scheduled caste or scheduled tribe, but did not belong to any of the listed community applicable to the area, he would not be recognised as a scheduled caste or scheduled tribe.

The scheduled castes and scheduled tribes in Assam as listed in the Scheduled Castes and Scheduled Tribe List Modification Order, 1956 are given at the end of this chapter.

### **Literacy and Education**

Columns 16 to 18 of the Primary Census Abstract give the number of literate and educated persons for each unit.

The test for literacy as laid down in the instructions to enumerators for the 1971 census was as follows :—

A person who can both read and write in any language with understanding is to be taken as literate. A person who can merely read but cannot write is not to be treated as literate. The test for reading is the ability to read a portion of the Instruction Booklet for Enumerators. The test for writing is the ability to write a simple letter. Children aged 4 and below were treated as illiterate.

The test for education was that the person should have passed a recognised

written examination or examinations as proof of an educational level attained. The highest examination passed was taken as the level for education.

### **Workers and Non-workers**

Columns 19 to 54 of the Primary Census Abstract present the economic activity of the population. The population is first divided into workers (columns 19-21) and non-workers (columns 52-54) and then the workers are classified into nine broad industrial categories as follows :—(i) Cultivators, (ii) Agricultural Labourers, (iii) Livestock, Forestry, Fishing, Hunting and Plantations, Orchards and allied activities (iv) Mining and Quarrying (v) (a) Manufacturing, Processing, Servicing and Repairs-Household Industry (v) (b) Manufacturing, Processing, Servicing and Repairs—other than Household Industry, (vi) Construction, (vii) Trade and Commerce, (viii) Transport, Storage and Communications and (ix) Other Services.

The definition of workers and non-workers as adopted in the 1971 census is different from that of the last census. At the 1971 Census, every individual was required to declare himself what according to him was his main activity. All persons got themselves divided into two broad streams of main activity namely, (i) as workers and (ii) non-workers according as the type of main activity that the persons returned themselves as engaged in mostly. If the answer indicated that an individual was an economically active worker, he or she was classified as working as a cultivator or as an agricultural labourer, or at household industry or in other work such as forestry, mining, manufacturing, trade, transport, services, etc. If a person returned himself/herself basically as not engaged in any economic activity such a person was required to state if he or she was engaged in household duties or was a student, retired person or a rentier, a dependent, a beggar or vagrant, inmate of

a charitable institution or other non-worker such as a person who was mostly unemployed.

The definition of worker adopted for the 1971 census is given below :—

A worker is a person whose main activity is participation in any economically productive work by his physical or mental activity. Work includes not only actual work but effective supervision and direction of work.

The reference period is one week prior to the date of enumeration in case of regular work. If a person had participated in any regular work on any one of the days during this reference period and this has been returned as his main activity, the person was categorised accordingly. A person who normally works but had been absent from his regular work during the reference period on account of illness, travel, strike, etc. is regarded as engaged in regular work in which he/she otherwise would have been employed but for his/her temporary absence. Persons under training such as apprentices with or without stipend or wages are considered as economically active and recorded as working. A person who has merely been offered work but has not actually joined it, is not treated as engaged in work. For seasonal work like cultivation, livestock keeping, plantations etc., a person's main activity was ascertained with reference to the work normally attended to by him in course of the last one year.

#### **Cultivator**

For purposes of the census a person is working as cultivator if he or she is engaged in cultivation by oneself or by supervision or direction in one's capacity as the owner or lessee of land held from government or as a tenant of land held from private persons or institution for payment of money, kind or share.

Cultivation involving ploughing sowing and harvesting and production of cereals and millet crops such as wheat, paddy,

jower, bajra, ragi etc. and pulses, raw jutes and kindered fibre crop, cotton, etc., and other crops such as sugar-cane, groundnuts, tapioca etc., and does not include fruit growing, vegetable growing or keeping orchards or groves or working on plantations like tea, coffee, rubber, cinchona and other medicinal plantations.

#### **Agricultural Labourer**

A person who works in another person's land for wages in money, kind or share is regarded as an agricultural labourer. He has no risk in the cultivation but he merely works in another person's land for wages. The labourer could have no right of lease or contract on land on which he works.

#### **Household Industry**

A household industry is defined as an industry conducted by the head of the household himself/herself and/or mainly by the members of the household within the village in rural areas and only within the premises of the house where the household lives in urban areas. The industry should not be run on the scale of registered factory. The main criterion of the household industry is the participation of one or more members of a household. A household industry should relate to production, processing, servicing, repairing or making and selling (but not merely selling) of goods. It does not include professions such as that of a pleader, doctor, barber, musician, dancer, waterman, dhobi, astrologer, etc.

#### **Other Workers**

If a person engages himself in any other work which is not cultivation, agricultural labour or household industry he is treated as engaged in other work. Other workers include factory workers, those working in trade or transport, all government



servants, municipal employees, teachers, mining workers, political or social workers, building labourers, etc. In effect all types of economic activity not covered by cultivation, agricultural labour or household industry come under this residual category.

**List of Scheduled Castes and Scheduled Tribes in Assam**

The Scheduled Castes and Scheduled Tribes in Assam as listed in the Scheduled Castes and Scheduled Tribes List Modification Order, 1956 are noted below. It may be noted that Scheduled Castes are recognised only among Hindus and Sikhs while the members of Scheduled Tribes may belong to any religion.

**Scheduled Castes in Assam**

Throughout the State :—

1. Bansphor
2. Bhuinmali or Mali
3. Brittial-Bania or Bania
4. Dhupi or Dhobi
5. Dugla or Dholi
6. Hira
7. Jalkeot
8. Jhalo, Malo or Jhalo-Malo
9. Kaibartta or Jaliya
10. Lalbegi
11. Mahara
12. Mehtar or Bhangri
13. Muchi or Rishi
14. Namasudra
15. Patni
16. Sutradhar

**Scheduled Tribes in Assam**

1. In the Autonomous Districts:-
  1. Chakma
  2. Dimasā (Kachari)
  3. Garo
  4. Hajong
  5. Hmar

6. Khasi and Jaintia (including Khasti, Synteng or Pnar, War, Bhoi or Lyngngam )

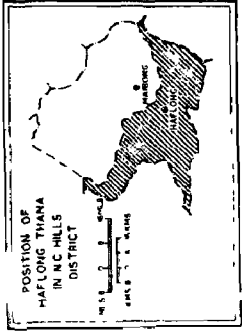
7. Any Kuki Tribes, including :—

- (i) Biате or Biete
- (ii) Changsan
- (iii) Chongloi
- (iv) Dounghel
- (v) Gamalhov
- (vi) Gangte
- (vii) Guite
- (viii) Hanneng
- (ix) Haokip or Haupit
- (x) Haolai
- (xi) Heugna
- (xii) Hongsungh
- (xiii) Hrangkhawal or Rangkhoh
- (xiv) Jongbe
- (xv) Khawchung
- (xvi) Khawathlang or Khothalon
- (xvii) Khelma
- (xviii) Khojhou
- (xix) Kipgen
- (xx) Kuki
- (xxi) Lengthang
- (xxii) Lhangum
- (xxiii) Lhoujem
- (xxiv) Lhouvun
- (xxv) Lupheng
- (xxvi) Mangjel
- (xxvii) Misao
- (xxviii) Riang
- (xxix) Sairhem
- (xxx) Selnam
- (xxxi) Singson
- (xxxii) Sitlhou
- (xxxiii) Sukte
- (xxxiv) Thado
- (xxxv) Thangngen
- (xxxvi) Uibuh
- (xxxvii) Vaiphei
8. Lakher
9. Man (Tai-Speaking)
10. Any Mizo (Lushai) Tribes

- |  |   |
|--|---|
| <ul style="list-style-type: none"> <li>11. Mikir</li> <li>12. Any Naga tribes</li> <li>13. Pawi</li> <li>14. Synteng</li> </ul>  | <ul style="list-style-type: none"> <li>9. Momba</li> <li>10. Any Naga tribes</li> <li>11. Sherdukpen</li> <li>12. Singpho</li> </ul>  |
| <p>2. In the Tribal Areas other than the Autonomous Districts :—<br/>All Tribes of North-East Frontier Agency including :—</p> <ul style="list-style-type: none"> <li>1. Abor</li> <li>2. Aka</li> <li>3. Apatani</li> <li>4. Dafla</li> <li>5. Galong</li> <li>6. Khampti</li> <li>7. Khowa</li> <li>8. Mishmi</li> </ul> | <p>3. In the State of Assam excluding the Tribal Areas :—</p> <ul style="list-style-type: none"> <li>1. Barmans in Cachar</li> <li>2. Boro-Borokachari</li> <li>3. Deori</li> <li>4. Hojai</li> <li>5. Kachari including Sonwal</li> <li>6. Lalung</li> <li>7. Mech</li> <li>8. Miri</li> <li>9. Rabha</li> </ul> |

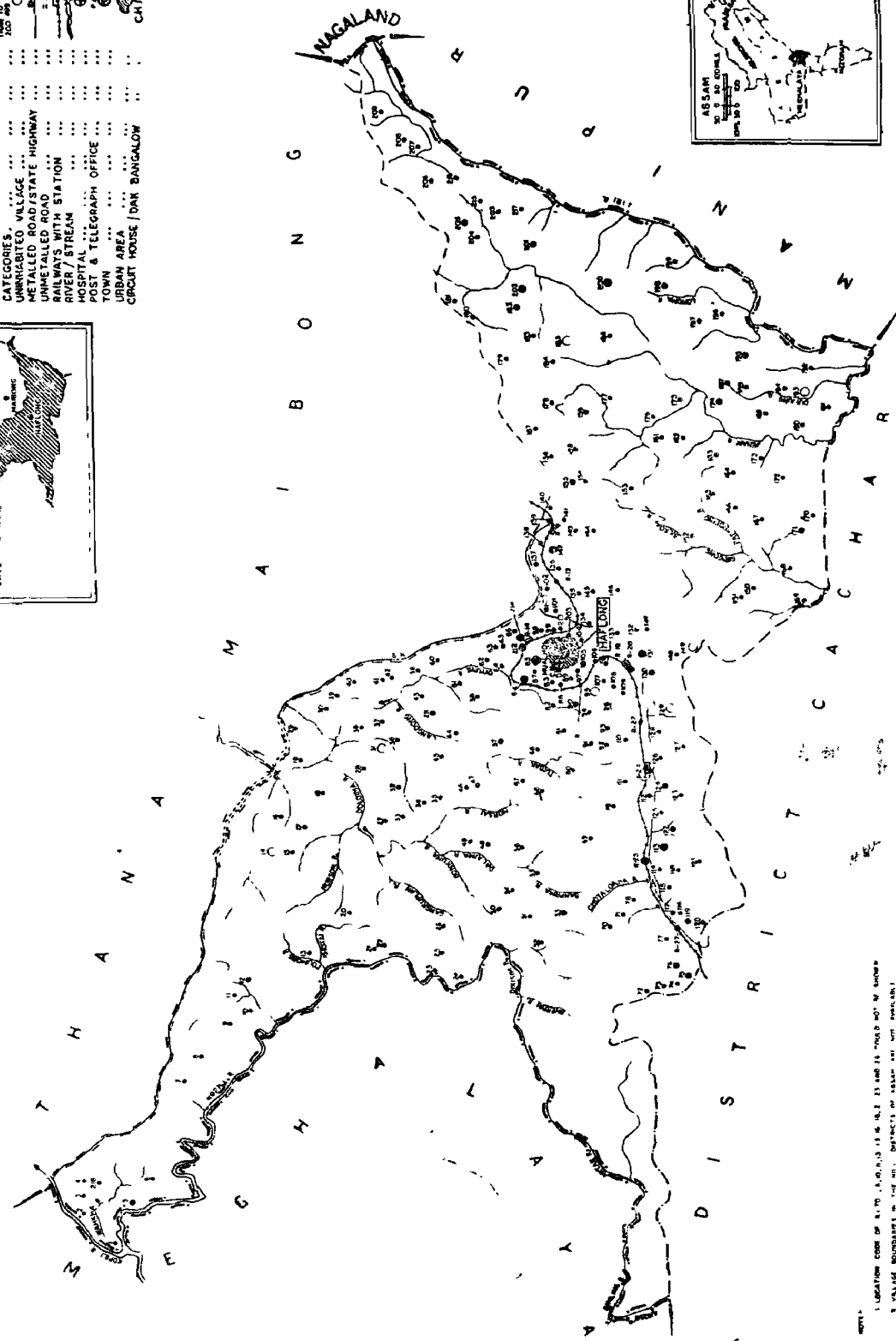
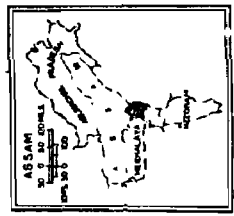
**POLICE STATION  
AND  
TOWN MAPS**

ASSAM  
**THANA HAFLONG**  
 DIST NORTH JACHAR HILLS



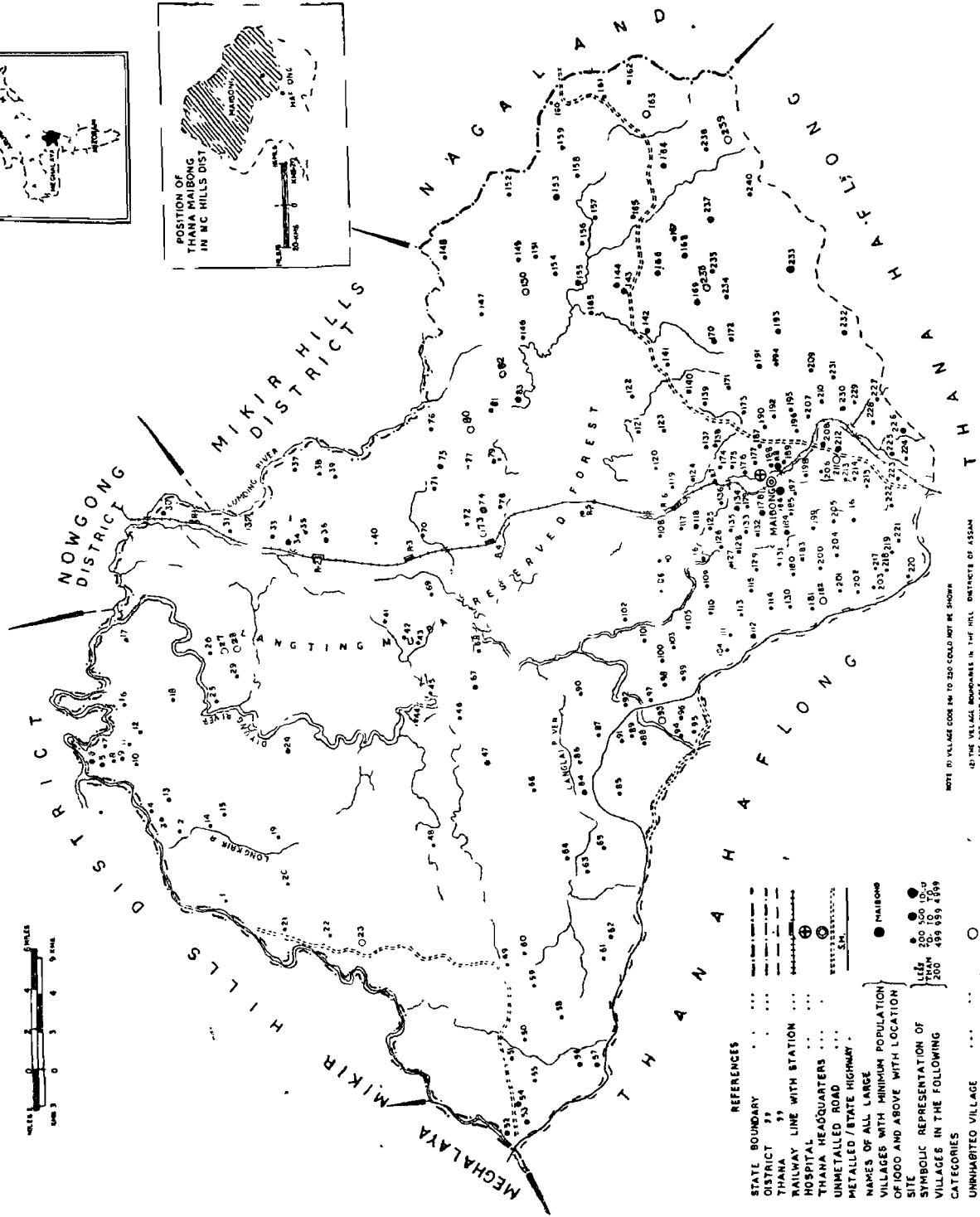
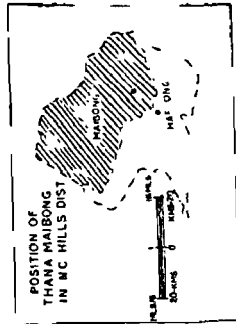
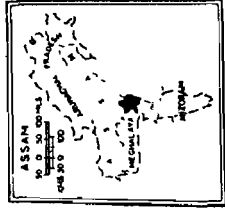
REFERENCES

- STATE BOUNDARY. . . . .
- DISTRICT . . . . .
- THANA HEADQUARTERS. . . . .
- NAMES OF ALL LARGE VILLAGES WITH  
 MINIMUM 1000 POPULATION WITH LOCATION SITE  
 SYMBOLIC REPRESENTATION OF  
 VILLAGES IN THE FOLLOWING  
 CATEGORIES. . . . .
- UNINHABITED VILLAGE . . . . .
- METALLED ROAD / STATE HIGHWAY . . . . .
- UNMETALLED ROAD . . . . .
- RAILWAY STATION . . . . .
- RIVER / STREAM . . . . .
- HOSPITAL . . . . .
- POST & TELEGRAPH OFFICE . . . . .
- TOWN . . . . .
- URBAN AREA . . . . .
- CIRCUIT HOUSE / DAK BANGALOW . . . . .



1. LOCATION CODE OF R.T.O., P.O., D.O., I.D. NO. IN. 2. 3. AND 4. "H" AND "N" SHOWS  
 5. VILLAGE BOUNDARIES IN THE DISTRICTS OF ASSAM AND WEST BENGAL.

**ASSAM**  
**THANA MAIBONG**  
DIST. NORTH CACHAR HILLS



- REFERENCES**
- STATE BOUNDARY
  - DISTRICT
  - THANA
  - RAILWAY LINE WITH STATION
  - HOSPITAL
  - THANA HEADQUARTERS
  - UNMETALLED ROAD
  - METALLED /STATE HIGHWAY
  - NAMES OF ALL LARGE VILLAGES WITH MINIMUM POPULATION OF 1000 AND ABOVE WITH LOCATION
  - SITE
  - SYMBOLIC REPRESENTATION OF VILLAGES IN THE FOLLOWING CATEGORIES
  - UNINHABITED VILLAGE
  - RIVER/STREAM

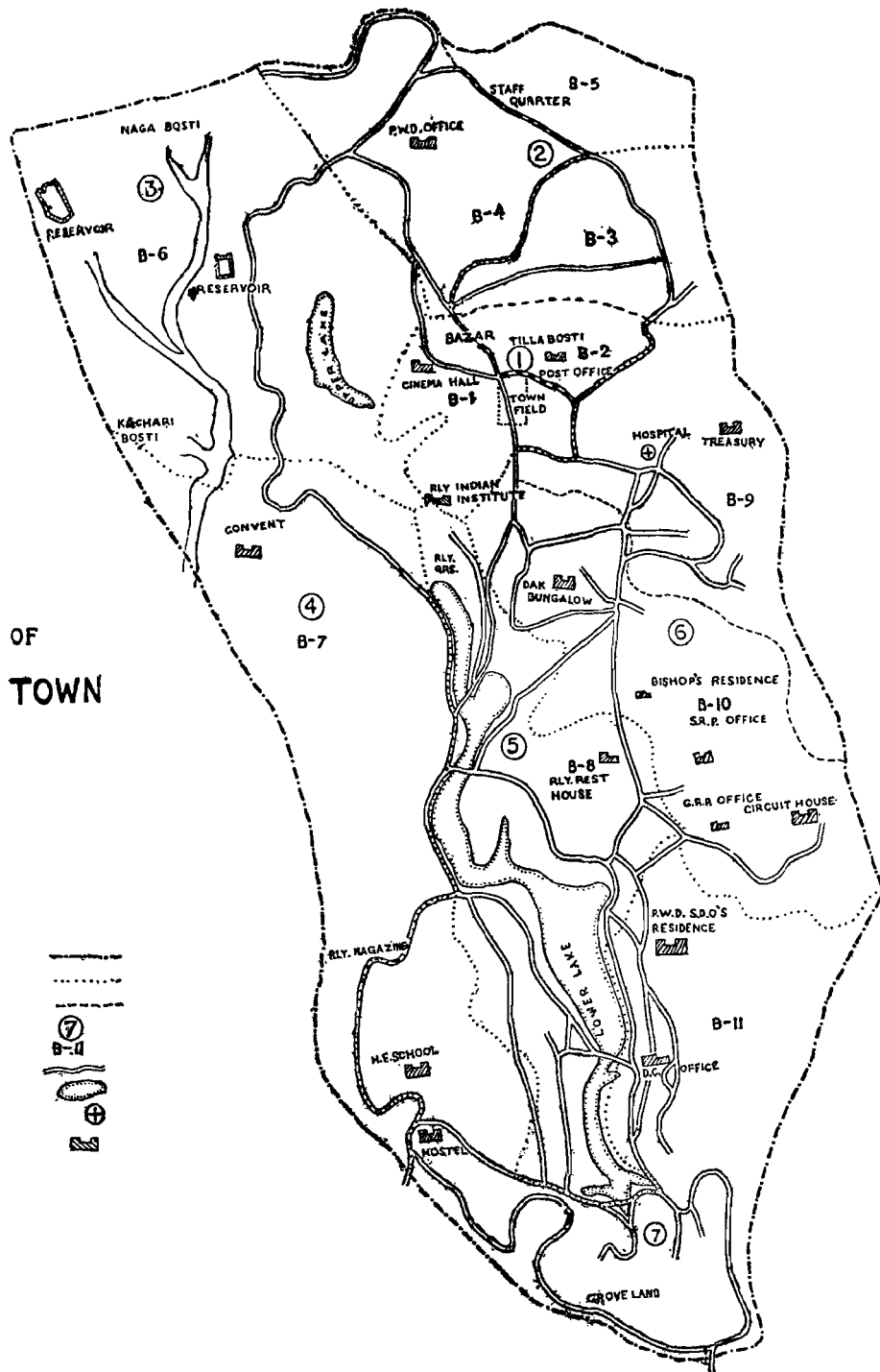
NOTE: (1) VILLAGE CODE IN TO 220 COULD NOT BE SHOWN  
(2) THE VILLAGE NUMBERS IN THE HILL DISTRICTS OF ASSAM ARE NOT AVAILABLE

**NOTIONAL MAP OF  
HAFLONG TOWN**



**REFERENCES**

- TOWN BOUNDARY
- CIRCLE " "
- BLOCK " "
- CIRCLE NUMBERS
- BLOCK " "
- ROAD
- LAKE
- HOSPITAL
- BUILDING



**PART X-A**

**VILLAGE AND TOWN DIRECTORY**





# VILLAGE DIRECTORY



**KEY TO THE CODES  
USED FOR THE ENTRIES IN THE VILLAGE DIRECTORY**

Column- 4.

Pr. S Primary School  
Mid. S Middle School  
Sec. S Higher Secondary School

Column- 5.

D. Dispensary  
H. Hospital  
HC Health Centre

Column- 6.

E Electrified

Column- 7.

T Tap Water  
W Well Water  
TK Tank Water  
TW Tube Water  
R River Water  
F Fountain  
O Others

Column- 8.

PR Pucca Road  
KR Kutcha Road  
T Train

Column- 9.

PO Post Office  
TO Telegraph Office  
P&TO Post & Telegraph Office

Column- 12.

T Total  
W Well (Without Electricity)  
TW Tube-Well (Without Electricity)  
TK Tank  
R River  
F Fountain  
C Canal

**POLICE STATION WISE ABSTRACT OF**  
(Figures indicate

Serial No.	Name of Police Station	NATURE OF																	
		EDUCATIONAL										MEDICAL							
		Primary Schools	Middle Schools	Higher Secondary Schools	Colleges	Others	Dispensaries	Hospitals	Maternity & Child Welfare Centres	Family Planning Centres									
Number of villages having Primary Schools	Number of Primary Schools	Number of villages having Middle Schools	Number of Middle Schools	Number of villages having Higher Secondary Schools	Number of Higher Secondary Schools	Number of villages having Colleges	Number of Colleges	Number of villages having other Educational Institutions	Number of Institutions	Number of villages having Dispensaries	Number of Dispensaries	Number of villages having Hospitals	Number of Hospitals	Number of villages having Maternity & Child Welfare Centres	Number of Maternity and Child Welfare Centres	Number of villages having Family Planning Centres	Number of Family Planning Centres		
1	2	3	4	5	6	7	8	9	10	11	12	13	14	15	16	17	18	19	20
1	Haflong	156	156	12	12	3	3	..	..	..	..	6	6	1	1	..	..	..	..
2	Maibong	123	125	5	5	1	1	..	..	..	..	5	5	..	..	..	..	..	..
<b>TOTAL FOR THE DISTRICT</b>		279	281	17	17	4	4	..	..	..	..	11	11	1	1	..	..	..	..

**EDUCATIONAL, MEDICAL AND OTHER AMENITIES**  
 number of units)

AMENITY																			
Health Centres	POWER SUPPLY		DRINKING WATER										COMMUNICATIONS		POSTAL AND TELEGRAPH				
	Number of villages where power supply is		Number of villages having										Number of villages having	Post Offices	Telegraph Offices	Telephone Connexion			
Number of villages having Health Centres	Number of Health Centres	Available	Not available	Tap	Well	Tank	Tube-well	River	Fountain	Canal	Others	Pucca Road	Kutchha Road	Number of villages having Post Offices	Number of Post Offices	Number of villages having Telegraph Offices	Number of Telegraph Offices	Number of villages having Telephone Connexions (Phone)	Number of Telephone Connexions (Phone)
21	22	23	24	25	26	27	28	29	30	31	32	33	34	35	36	37	38	39	40
1	1	5	240	27	77	29	4	26	83	..	..	8	230	7	7	1	1	..	..
4	4	2	256	11	78	4	2	49	117	..	23	..	244	6	6	..	..	..	..
5	5	7	496	38	155	33	6	75	200	..	23	8	474	13	13	1	1	..	..



## POLICE STATION : HAFLONG (8/1)

### Alphabetical List of Villages

Sl. No.	Name of the Village	Location Code
1	2	3

Sl. No.	Name of the Village	Location Code
1	2	3

1	Aşalu	8/1/157
2	Asiek Robi	8/1/82
3	Bagetar	8/1/212
4	Bagetar Rly. Station	8/1/R-17
5	Baladhon	8/1/174
6	Berelongdisa	8/1/86
7	Bhonjung	8/1/104
8	Bolson	8/1/78
9	Bongkung	8/1/32
10	Boro Arkap	8/1/189
11	Boro Disao	8/1/38
12	Boro Haflong	8/1/134
13	Boro Laisong	8/1/202
14	Boro Leike	8/1/175
15	Boro Lokha	8/1/70
16	Boro Lokhindong	8/1/5
17	Boro Longren	8/1/37
18	Boro Mualkoi	8/1/123
19	Boro Ninglow	8/1/201
20	Boro Paija	8/1/36
21	Boro Robi	8/1/107
22	Boro Wapu	8/1/136
23	Buljang	8/1/183
24	Buolmol	8/1/55
25	Buolson	8/1/47
26	Buolson Khuti	8/1/46
27	Chapa Nagi Khuti	8/1/66
28	Chaptuk	8/1/28
29	Chaptuk	8/1/31
30	Chelei	8/1/172
31	Chenam	8/1/33
32	Chiku	8/1/160
33	Choto Arkap	8/1/163
34	Choto Haflong	8/1/108
35	Choto Laisong	8/1/180
36	Choto Lokha	8/1/71
37	Choto Lokhindong	8/1/6
38	Choto Longren	8/1/98
39	Choto Mulkoi Khasia	8/1/127
40	Choto Narayanpur	8/1/116

41	Choto Rongmailai	8/1/140
42	Christian Gamphai	8/1/35
43	Daudung	8/1/143
44	Dautuhaja Rly. Station	8/1/R-4
45	Delaisa	8/1/41
46	Disagutu	8/1/59
47	Dittockcherra	8/1/76
48	Dittockcherra Rly. Station	8/1/R-27
49	Diyung Gorkhali	8/1/99
50	Diyung Rangkhoh	8/1/102
51	Doban	8/1/170
52	Doihang	8/1/148
53	Doliadisa	8/1/115
54	Doloichunga	8/1/121
55	Donlou	8/1/79
56	Doroha	8/1/19
57	Duijung	8/1/187
58	Duiririg	8/1/93
59	Fiangpui	8/1/88
60	Gamphai	8/1/34
61	Gamvom	8/1/159
62	Ganghut No. 14	8/1/R-1
63	Ganghut No. 15	8/1/R-3
64	Ganghut No. 16	8/1/R-5
65	Ganghut No. 17	8/1/R-6
66	Ganghut No. 18	8/1/R-8
67	Ganghut No. 19	8/1/R-10
68	Ganghut No. 20	8/1/R-11
69	Ganghut No. 21	8/1/R-13
70	Ganghut No. 22	8/1/R-15
71	Ganghut No. 23	8/1/R-16
72	Ganghut No. 24	8/1/R-18
73	Ganghut No. 25	8/1/R-21
74	Ganghut No. 26	8/1/R-23
75	Ganghut No. 29	8/1/R-26
76	Garampani I. B.	8/1/3
77	Garampani Kuthi	8/1/4
78	Gobin	8/1/81
79	Gobin Khuti	8/1/91
80	Gopikot	8/1/166

## POLICE STATION : HAFLONG ( 8/1 )

### Alphabetical List of Villages

Sl. No.	Name of the Village	Location Code	Sl. No.	Name of the Village	Location Code
1	2	3	1	2	3
81	Gunjung I. B.	8/1/40	121	Khobak	8/1/22
82	Gurbari	8/1/60	122	Khoba Khuti	8/1/21
83	Haflong Hill Rly. Station	8,1'R-19	123	Khoding	8 1 149
84	Hajai Chak	8/1/204	124	Khonglong	8,1/167
85	Hajailao	8,1/217	125	Khongmul ( Kuki )	8,1/208
86	Hange	8/1/210	126	Khongmul ( Naga )	8 1/207
87	Hangrum	8/1/200	127	Khongsai	8 1/87
88	Harangajao Bazar	8,1/113	128	Khorangma I. B.	8 1/7
89	Harangajo Rly. Stn. including Ganghut No. 28	8/1'R-25	129	Khorangma Khuti	8/1 8
90	Hegokeloa	8/1/181	130	Khotlir	8,1/26
91	Hekaokang	8/1/156	131	Khotlir Khuti	8/1/25
92	Hengbung	8/1/69	132	Kopili Dum Colony	8/1/2
93	Heradalua	8/1/216	133	Kudirang Thingdol	8/1 15
94	Herakilo	8/1/68	134	Laisong Bagan	8/1/215
95	Herakilo Khuti	8/1/67	135	Lala Basti	8/1,112
96	Hojai	8/1/62	136	Lamadisa	8,1/29
97	Hokai	8/1/89	137	Lampu	8/1/128
98	Hokai Christian	8/1/90	138	Laskar	8/1/45
99	Hokai Khuti	8/1/94	139	Lasong	8,1/146
100	Impoi	8/1/178	140	Leirie	8 1/195
101	Inchaikong	8/1/109	141	Lodi Kuki	8/1/150
102	Indunglo	8/1/56	142	Longkhor ( Chaikam )	8, 1/58
103	Jatinga Gorkhali	8/1 147	143	Longkoi	8,1 155
104	Jatinga Khasi	8/1/131	144	Longkok	8/1/213
105	Jatinga Rly. Stn.	8/1'R-20	145	Longma	8/1/145
106	Jinam	8/1/186	146	Longregajao Rly. Stn.	8/1 R-22
107	Johai	8/1/54	147	Lower Haflong	8/1/214
108	Jorai	8/1/64	148	Lower Haflong Rly. Stn.	8/1'R-14
109	Jorai Bathari	8/1/137	149	Lungchung	8/1/188
110	Kachari Lodi	8/1/168	150	Mabao	8/1/65
111	Kalamahajan Khuti	8/1/23	151	Mahadeo Tila	8/1/105
112	Kalimabong	8/1/80	152	Mahur Bazar	8/1/142
113	Kalim Khuti	8/1/92	153	Mahur Garden	8/1 141
114	Kapur Chera	8/1/124	154	Mahur Rly. Stn.	8/1,R-9
115	Kayang Deswali	8/1/75	155	Maibong Dimainu	8/1/16
116	Kayang Khasi Basti	8/1/118	156	Maibongdisa Rly. Stn. including Ganghut No. 27	8:1'R-24
117	Keleloa	8,1/133	157	Maibongsa ( LALA )	8/1/39
118	Kepeilo	8/1/205	158	Mailongdisa	8/1/125
119	Khagu Khuti	8/1/24	159	Malangpa	8/1/50
120	Khangnama	8/1/171	160	Mauchar	8/1/190



## POLICE STATION : HAFLONG ( 8/1 )

### Alphabetical List of Villages

Sl. No.	Name of the Village	Location Code	Sl. No.	Name of the Village	Location Code
1	2	3	1	2	3
161	Megpur Bagicha	8 1 '120	204	Purana Songkoi	8 1 '199
162	Merpung	8/1/9	205	Ramji	8,1/49
163	Merpung Khuti	8,1 '10	206	Ramji Khuti	8/1 '48
164	Michidui	8,1 57	207	Ramvom	8/1 '191
165	Michikhur	8/1 '77	208	Rangapur	8/1 '114
166	Migrendisa Rly. Stn.	8/1/R-12	209	Rantilla	8/1 '96
167	Miyungkro	8/1 '126	210	Rekho	8/1 '122
168	Mongdon	8/1 '111	211	Retzol	8/1 '130
169	Moti Lampo ( Lampso )	8/1/100	212	Robinala Khuti	8/1 '95
170	Mouldam	8/1/51	213	Saisi	8'1 '74
171	Muoihoi	8/1/85	214	Samparidisa	8 1.61
172	Nachangjol	8:1 '173	215	Sangbar	8/1/12
173	Nanchangjol	8/1 '193	216	Sangbar Khuti	8,1 '11
174	Naidingpur	8/1/30	217	Sangbung	8 1 '138
175	Nakojan	8/1 '158	218	Saran	8/1 '139
176	Nanadisa	8 '1 '101	219	Seitap	8 1 '151
177	Nara Leike	8,1 '176	220	Sherkhama	8 '1 '83
178	Narayanpur	8/1 '119	221	Shyama Gram	8 1 '129
179	Narayanpur Deswali	8 '1 '117	222	Shyama Gram	8 1 '169
180	Ngalsang	8/1 '177	223	Songrijang	8/1 '103
181	Ngente	8/1 '153	224	Sontila Camp	8,1/63
182	Nimkai	8'1 '211	225	South Bagetar	8 '1 '97
183	Nobdi Daulagupa	8 1/43	226	Tangpui	8 1/27
184	Nobdi Gurbari	8 1/44	227	Tatephai	8/1/192
185	Numjang	8 1 '144	228	Teremuolkoi	8/1 '162
186	Nutan Basti	8 1 '106	229	Thaijol	8:1 '52
187	Nutan Hmar Lushai	8 1 '196	230	Thaijupang	8/1/18
188	Nutan Laikul	8/1 '132	231	Thingbung	8/1/161
189	Nutan Nachangjol	8/1 '72	232	Thingje	8/1 '206
190	Nutan Ninglow	8/1/203	233	Thuruk	8,1/53
191	Nutan Paisa	8/1 '164	234	Timung	8/1/218
192	Nutan Songkai	8/1 '198	235	Timung Khuti	8/1 '1
193	Pangmul	8/1 '154	236	Tuikim	8/1 '110
194	Patherkot	8/1/152	237	Tumjang	8/1/185
195	Phaiding Rly. Stn.	8/1/R-7	238	Tumjang	8/1/184
196	Phaipui	8/1/194	239	Tuolpui	8,1/182
197	Police Training Centre	8/1/84	240	Vaitong	8/1/20
198	Pura Basti	8/1/135	241	Vaitong Khuti	8/1/13
199	Purana Dimainu	8/1/17	242	Vartop Leikek	8/1/209
200	Purana Hmar Lushai	8/1/197	243	Wadrendisa Rly. Stn.	8/1/R-2
201	Purana Leikul	8/1/179	244	Waraship	8/1 '14
202	Purana Nachangjol	8/1/73	245	Wari	8/1 '42
203	Purana Paisa	8/1/165			

Location Code	Name of the Village	Total area of the village (in acres)	Amenities available within the village					Postal & telegraph	Staple food
			Educational	Medical	Power supply	Drinking water	Communi-cations		
1	2	3	4	5	6	7	8	9	10
8/1/1	Timung Khuti	502	..	..	..	R	KR	..	Rice
8/1/2	Kopili Dum Colony	508	..	..	E	R	KR	PO	Rice
8/1/3	Garampani I. B.	301	..	..	..	R	KR	..	Rice
8/1/4	Garampani Khuti	510	..	..	..	F	KR	..	Rice & Maize
8/1/5	Boro Lokhindong	2260	Pr. S(1)	..	..	W	KR	..	Rice
8/1/6	Choto Lokhindong	2035	Pr. S(1)	..	..	W	KR	..	Rice
8/1/7	Khorangma I. B.	301	..	..	..	R	KR	..	Rice
8/1/8	Khorangma Khuti	202	..	..	..	F	KR	..	Rice & Maize
8/1/9	Merpung	5500	..	..	..	F	KR	..	Rice
8/1/10	Merpung Khuti	402	..	..	..	R	KR	..	Rice
8/1/11	Sangbar Khuti	3361	..	..	..	F	KR	..	Rice
8/1/12	Sangbar	3509	Pr. S(1) Mid. S(1)	..	..	W	KR	..	Rice
8/1/13	Vaitong Khuti	2101	..	..	..	F	KR	..	Rice
8/1/14	Waraship	N. A.	No population	..	..	..	..	..	..
8/1/15	Kudirang Thingdol	3215	Pr. S(1)	..	..	F	KR	..	Rice
8/1/16	Maibong Dimainu	5840	..	..	..	F	RR	..	Rice
8/1/17	Purana Dimainu	3335	..	..	..	F	KR	..	Rice
8/1/18	Thajupang	2690	Pr. S(1)	..	..	T	KR	..	Rice
8/1/19	Doroba	1008	..	..	..	F	KR	..	Rice
8/1/20	Vaitong	2128	Pr. S(1)	..	..	W	KR	..	Rice
8/1/21	Khoba Khuti	2125	..	..	..	F	KR	..	Rice
8/1/22	Khobak	2155	Pr. S(1)	..	..	W	KR	..	Rice
8/1/23	Kalamahajan Khuti	2129	..	..	..	F	KR	..	Rice
8/1/24	Khagu Khuti	490	..	..	..	F	KR	..	Rice
8/1/25	Khotlir Khuti	2103	..	..	..	F	KR	..	Rice
8/1/26	Khotlir	1270	Pr. S(1)	..	..	W	KR	..	Rice
8/1/27	Tangpui	1600	Pr. S(1)	..	..	F	KR	..	Rice
8/1/28	Chaptuk	512	Pr. S(1)	..	..	F	KR	..	Rice
8/1/29	Lamadisa	3600	Pr. S(1)	..	..	W	KR	..	Rice
8/1/30	Naidingpur	3000	Pr. S(1)	..	..	W	KR	..	Rice & Maize
8/1/31	Chaptuk	1600	No population	..	..	..	..	..	..
8/1/32	Bongkung	2700	Pr. S(1)	..	..	F	KR	..	Rice
8/1/33	Chenam	8000	Pr. S(1)	..	..	TK	KR	..	Rice
8/1/34	Gamphai	6200	Pr. S(1)	..	..	TK	KR	..	Rice
8/1/35	Christian Gamphai	6000	..	..	..	F	KR	..	Rice
8/1/36	Boro Paija	680	Pr. S(1)	..	..	F	KR	..	Rice
8/1/37	Boro Longren	519	Pr. S(1)	..	..	F	KR	..	Rice
8/1/38	Borodisao	216	Pr. S(1)	..	..	W	KR	..	Rice
8/1/39	Maibongsa (Lala)	2600	Pr. S(1)	..	..	W	KR	..	Rice & Maize

# DIRECTORY

Police Station : HAF LONG (8/1)

## LAND USE

Land use (i.e., area under different types of land use in acres rounded to the nearest unit)								
Forest	Irrigated	Un-irrigated	Cultivable waste	Area not available for cultivation	Nearest town and distance in Km	Day or Days of the market, Hat, if any, held in the village	Remarks including any place of religious, historical, archaeological interest	Location Code
11	12	13	14	15	16	17	18	1
..	..	300	100	102	Haf long (87)	..	..	8:1/1
..	..	307	80	121	Haf long (121)	..	..	8/1/2
..	..	200	..	101	Haf long (120)	..	..	8/1/3
..	..	308	100	102	Haf long (120)	..	..	8/1/4
..	..	1059	401	800	Haf long (95)	..	..	8/1/5
235	..	1051	249	500	Haf long (104)	..	..	8/1/6
..	..	200	..	101	Haf long (99)	..	..	8/1/7
..	..	101	..	101	Haf long (99)	..	..	8/1/8
..	..	2302	1094	2104	Haf long (80)	..	..	8/1/9
..	..	250	50	102	Haf long (99)	..	..	8/1/10
561	..	1050	600	1150	Haf long (50)	..	..	8:1/11
320	T(25) W(25)	1310	795	1059	Haf long (101)	..	..	8/1/12
..	..	729	353	1019	Haf long (48)	..	..	8/1/13
550	..	1070	545	1050	Haf long (162)	..	..	8/1/14
625	T(40) R(40)	2155	810	2210	Haf long (163)	..	..	8/1/15
567	..	1169	570	1029	Haf long (169)	..	..	8/1/16
1000	..	740	310	640	Haf long (42)	..	..	8/1/17
..	..	405	200	403	Haf long (24)	..	..	8:1/18
247	T(5) W(5)	840	325	711	Haf long (69)	..	..	8/1/19
230	..	710	370	815	Haf long (62)	..	..	8/1/20
129	T(30) W(30)	755	230	1011	Haf long (66)	..	..	8/1/21
..	..	802	307	1020	Haf long (60)	..	..	8/1/22
..	..	213	60	217	Haf long (58)	..	..	8/1/23
..	..	725	361	1017	Haf long (52)	..	..	8/1/24
221	T(25) W(25)	590	290	144	Haf long (60)	..	..	8/1/25
370	T(115) C(115)	630	250	235	Haf long (36)	..	..	8/1/26
..	..	303	107	102	Haf long (30)	..	..	8/1/27
270	T(110) W(110)	1820	591	809	Haf long (42)	..	..	8/1/28
202	T(192) C(100) W(92)	1632	468	506	Haf long (39)	..	..	8/1/29
275	T(40) C(40)	670	250	365				8/1/30
175	T(30) C(30)	900	1000	595	Haf long (30)	..	..	8/1/31
1080	T(510) TK(320) C(190)	2320	2000	2090	Haf long (33)	..	..	8/1/32
800	T(230) TK(230)	1700	1270	2200	Haf long (29)	..	..	8/1/33
1300	T(220) C(120) TK(100)	1145	1150	2185	Haf long (25)	..	..	8/1/34
160	T(70) C(70)	140	200	110	Haf long (33)	..	..	8/1/35
..	T(5) C(5)	405	54	55	Haf long (26)	..	..	8/1/36
..	T(3) W(3)	109	56	48	Haf long (29)	..	..	8/1/37
300	T(104) W(104)	1096	306	794	Haf long (44)	..	..	8/1/38

Location Code	Name of the Village	Total area of the village (in acres)	Amenities available within the village						Staple food
			Educational	Medical	Power supply	Drinking water	Communi-cations	Postal & telegraph	
1	2	3	4	5	6	7	8	9	10
8/1,40	Gunjung I.B.	202	..	D(1)	..	F	KR	PO	Rice
8/1,41	Delaisa	6500	..	..	..	F	KR	..	Rice & Maize
8/1,42	Wari	3500	Pr. S(1)	..	..	W,TK	KR	..	Rice & Maize
8/1,43	Nobdi Daulagupu	19	Pr. S(1)	..	..	F	KR	..	Rice
8/1,44	Nobdi Gurbari	517	Pr. S(1)	..	..	F	KR	..	Rice
8/1,45	Laskar	1800	Pr. S(1)	..	..	F	KR	..	Rice
8/1,46	Buolson Khuti	510	..	..	..	F	KR	..	Rice
8/1,47	Buolson	9000	Pr. S(1)	..	..	TK,F	KR	..	Rice
8/1,48	Ramji Khuti	513	..	..	..	F	KR	..	Rice
8/1,49	Ramji	5800	Pr. S(1)	..	..	F	KR	..	Rice
8/1,50	Malangpa	6300	Pr. S(1)	..	..	W	KR	..	Rice
8/1,51	Mouldam	5350	Pr. S(1)	..	..	W	KR	..	Rice
8/1,52	Thaijol	2256	..	..	..	F	KR	..	Rice
8/1,53	Thuruk	5450	Pr. S(1)	..	..	TK	KR	..	Rice
8/1,54	Johai	5300	Pr. S(1)	..	..	W	KR	..	Rice
8/1,55	Buolmol	3255	Pr. S(1)	..	..	TK	KR	..	Rice
8/1,56	Indunglo	5900	Pr. S(1)	..	..	F	KR	..	Rice
8/1,57	Michidui	6000	Pr. S(1)	..	..	TK	KR	..	Rice
8/1,58	Longkhor (Chaikam)	5700	Pr. S(1)	..	..	F	KR	..	Rice
8/1,59	Disagutu	9000	Pr. S(1)	..	..	W	KR	..	Rice & Maize
8/1,60	Gurbari	10000	Pr. S(1)	..	..	R	KR	..	Rice & Maize
8/1,61	Samparidisa	620	Pr. S(1)	..	..	F	KR	..	Rice
8/1,62	Hojai	8000	Pr. S(1)	..	..	R	KR	..	Rice & Maize
8/1,63	Sontila Camp	101	..	..	..	R	KR	..	Rice
8/1,64	Jorai	410	Pr. S(1)	..	..	F	KR	..	Rice
8/1,65	Mabao	8000	Pr. S(1)	..	..	T	KR	..	Rice
8/1,66	Chapa Nagikhuti	408	..	..	..	F	KR	..	Rice
8/1,67	Herakilo Khuti	513	..	..	..	F	KR	..	Rice
8/1,68	Herakilo	8000	Pr. S(1)	..	..	F	KR	..	Rice
8/1,69	Hengbung	8243	Pr. S(1)	..	..	F	KR	..	Rice
8/1,70	Boro Lokha	5762	Pr. S(1)	..	..	TK	KR	..	Rice & Maize
8/1,71	Choto Lokha	3153	..	..	..	R	KR,T	..	Rice
8/1,72	Nutan Nachangjol	5810	Pr. S(1)	..	..	F	KR	..	Rice & Maize
8/1,73	Purana Nachangjol	5850	Pr. S(1)	..	..	TK,F	KR	..	Rice & Maize
8/1,74	Saisi	4130	..	..	..	F	KR	..	Rice & Maize

# DIRECTORY

Police Station : HAFLONG (8/1)

## LAND USE

Land use (i.e., area under different types of land use in acres rounded to the nearest unit)									
Forest	Irrigated	Un-irrigated	Cultivable waste	Area not available for cultivation	Nearest town and distance in Km	Day or Days of the market, Hat, if any, held in the village	Remarks including any place of religious, historical, archaeological interest	Location Code	
11	12	13	14	15	16	17	18	1	
..	..	100	20	82	Haflong (25)	..	..	8/1/40	
500	T(290) C(290)	2909	1501	1300	Haflong (25)	..	..	8/1/41	
450	T(150) W(150)	1790	555	555	Haflong (27)	..	..	8/1/42	
..	T(5) C(5)	5	6	3	Haflong (24)	..	..	8/1/43	
250	.. T(70) C(70)	210 960	103 300	204 220	Haflong (27) Haflong (25)	.. ..	.. ..	8/1/44 8/1/45	
1150	.. T(210) TK(101) C(109)	352 3130	56 1300	102 3210	Haflong (32) Haflong (25)	.. ..	.. ..	8/1/46 8/1/47	
1200	.. T(80) C(80)	303 2140	108 1274	102 1106	Haflong (26) Haflong (35)	.. ..	.. ..	8/1/48 8/1/49	
1042	T(50) W(50)	2115	1050	2043	Haflong (48)	..	..	8/1/50	
600	T(25) W(25)	2095	600	2030	Haflong (48)	..	..	8/1/51	
..	..	1050	632	574	Haflong (34)	..	..	8/1/52	
..	T(40) TK(40)	2160	1185	2065	Haflong (45)	..	..	8/1/53	
550	T(40) W(40)	2125	563	2022	Haflong (49)	..	..	8/1/54	
537	T(20) TK(20)	1103	583	1012	Haflong (26)	..	..	8/1/55	
650	T(110) TK(110)	2215	750	2175	Haflong (15)	..	..	8/1/56	
780	T(130) TK(130)	2145	780	2165	Haflong (17)	..	..	8/1/57	
640	T(110) C(110)	2150	700	2100	Haflong (10)	..	..	8/1/58	
768	..	4200	1300	2732	Haflong (24)	..	..	8/1/59	
1378	T(122) R(122)	3552	2090	2858	Haflong (19)	..	..	8/1/60	
..	T(5) C(5)	405	55	155	Haflong (16)	..	..	8/1/61	
1090	T(110) R(110)	4300	800	1700	Haflong (11)	..	..	8/1/62	
..	..	60	10	31	Haflong (10)	..	..	8/1/63	
..	..	192	75	143	Haflong (13)	..	..	8/1/64	
962	T(138) C(138)	3780	722	2398	Haflong (10)	..	..	8/1/65	
..	..	192	35	181	Haflong (22)	..	..	8/1/66	
..	..	303	28	182	Haflong (24)	..	..	8/1/67	
1450	T(215) C(120) TK(95)	2350	1150	2835	Haflong (22)	..	..	8/1/68	
..	T(4) C(4)	3150	2044	3045	Haflong (43)	..	..	8/1/69	
600	T(12) TK(12)	2150	940	2060	Haflong (35)	..	..	8/1/70	
..	T(51) C(51)	1005	587	1510	Haflong (29)	..	..	8/1/71	
550	T(8) C(8)	2080	1142	2030	Haflong (38)	..	..	8/1/72	
600	T(10) C(10) T(31) C(31)	2060 2030	1150 1049	2030 1020	Haflong (39) Haflong (37)	.. ..	.. ..	8/1/73 8/1/74	

Location Code	Name of the Village	Total area of the village (in acres)	Amenities available within the village						Staple food
			Educational	Medical	Power supply	Drinking water	Communi-cations	Postal & telegraph	
1	2	3	4	5	6	7	8	9	10
8/1/75	Kayang Deswali	210	..	..	..	R	KR,T	..	Rice
8/1/76	Dittockcherra	2025	Pr. S(1)	HC (1)	..	T,F	KR,T	..	Rice
8/1/77	Michikhur	5620	Mid. S(1) Pr. S(1)	..	..	F	KR	..	Rice & Maize
8/1/78	Bolson	6802	Pr. S(1)	..	..	TK	KR	..	Rice & Maize
8/1/79	Donlou	4850	Pr.S(1)	..	..	TK	KR	..	Rice & Maize
8/1/80	Kalimabong	7000	Pr. S(1)	..	..	R	KR	..	Rice
8/1/81	Gobin	9000	Pr. S(1)	..	..	TK	KR	..	Rice
8/1/82	Asiek Robi	410	..	..	..	W	KR	..	Rice
8/1/83	Sherkhama	216	Mid. S(1)	..	..	W	KR	..	Rice
8/1/84	Police Training Centre	325	Pr. S(1)	D(1)	E	W	KR	..	Rice
8/1/85	Muolhoi	1018	Pr. S(1)	..	..	W	KR	PO	Rice
8/1/86	Berelongdisa	6516	Sec. S(1) Pr. S(1)	..	..	W	KR	..	Rice
8/1/87	Khongsai	810	Pr. S(1)	..	..	W	KR	..	Rice
8/1/88	Fiangpui	417	Pr. S(1)	..	..	W	KR	PO	Rice
8/1/89	Hokai	4000	Pr. S(1)	..	..	TK	KR	..	Rice
8/1/90	Hokai Christian	1500	Pr. S(1)	..	..	TK	KR	..	Rice
8/1/91	Gobin Khuti	410	..	..	..	F	KR	..	Rice
8/1/92	Kalim Khuti	312	..	..	..	F	KR	..	Rice
8/1/93	Duiring	1600	Pr. S(1)	..	..	F	KR	..	Rice
8/1/94	Hokai Khuti	208	..	..	..	F	KR	..	Rice
8/1/95	Robinala Khuti	310	No population	..	..	..	..	..	..
8/1/96	Rantilla	210	No population	..	..	..	..	..	..
8/1/97	South Bagetar	515	Pr. S(1)	..	..	W	KR	..	Rice
8/1/98	Choto Longren	1512	Pr. S(1)	..	..	W	KR	..	Rice
8/1/99	Diyung Gorkhali	510	..	..	..	R	KR	..	Rice
8/1/100	Moti Lampo (Lampso)	401	..	..	..	R	KR	..	Rice
8/1/101	Nanadisa	2800	Pr. S(1)	..	..	W	KR	..	Rice
8/1/102	Diyung Rangkhoh	817	..	..	..	W	KR	..	Rice
8/1/103	Songrijang	1018	Pr. S(1), Sec. S(1)	..	..	W	KR	..	Rice
8/1/104	Bhonjung	510	..	..	..	F	KR	..	Rice
8/1/105	Mahadeo Tila	615	Pr. S(1)	..	..	W	PR	..	Rice
8/1/106	Nutan Basti	1010	Pr. S(1)	..	..	W	KR	..	Rice
8/1/107	Boro Robi	815	Pr. S(1)	..	..	F	KR	..	Rice
8/1/108	Choto Haflong	410	Pr. S(1)	..	..	W	KR	..	Rice
8/1/109	Inchaikong	618	Pr. S(1)	..	..	W	KR	..	Rice
8/1/110	Tuikim	510	..	..	..	W	KR	..	Rice

# DIRECTORY

Police Station : HAFLONG (8/1)

## LAND USE

Land use (i.e., area under different types of land use in acres rounded to the nearest unit)								
Forest	Irrigated	Un-irrigated	Cultivable waste	Area not available for cultivation	Nearest town and distance in Km	Day or Days of the market, Hat, if any, held in the village	Remarks including any place of religious historical, archaeological interest	Location Code
11	12	13	14	15	16	17	18	1
..	T(7) C(7)	100	20	83	Haflong (32)	..	..	8/1/75
..	T(12) TK(12)	1005	203	805	Haflong (30)	..	..	8/1/76
610	T(18) C(18)	2122	820	2050	Haflong (35)	..	..	8/1/77
1062	T(2) C(2)	2200	1500	2038	Haflong (30)	..	..	8/1/78
600	T(8) C(8)	2075	1117	1050	Haflong (37)	..	..	8/1/79
900	T(230) C(138) R(92)	2300	1200	2370	Haflong (15)	..	..	8/1/80
1060	T(250) C(250)	2600	2100	2990	Haflong (7)	..	..	8/1/81
..	T(5) C(5)	191	52	162	Haflong (5)	..	..	8/1/82
..	..	105	25	86	Haflong (4)	..	..	8/1/83
..	..	20	80	225	Haflong (2)	..	..	8/1/84
..	T(8) C(8)	403	104	503	Haflong (2)	..	..	8/1/85
1341	T(10) C(10)	2120	1030	2015	Haflong (3)	..	..	8/1/86
..	..	504	103	203	Haflong (2)	..	..	8/1/87
..	T(4) C(4)	195	45	173	Haflong (2)	..	..	8/1/88
860	T(120) C(120)	1230	700	1090	Haflong (8)	..	..	8/1/89
400	T(50) C(50)	450	450	150	Haflong (12)	..	..	8/1/90
..	..	102	207	101	Haflong (14)	..	..	8/1/91
..	..	83	207	22	Haflong (15)	..	..	8/1/92
470	T(60) C(60)	320	600	150	Haflong (30)	..	..	8/1/93
..	..	82	105	21	Haflong (10)	..	..	8/1/94
..	..	103	103	104	..	..	..	8/1/95
..	..	107	51	52	..	..	..	8/1/96
..	T(9) C(9)	203	101	202	Haflong (1)	..	..	8/1/97
817	T(15) C(15)	420	140	120	Haflong (3)	..	..	8/1/98
..	..	103	305	102	Haflong (5)	..	..	8/1/99
..	..	100	100	201	Haflong (4)	..	..	8/1/100
1667	T(5) C(5)	550	348	230	Haflong (5)	..	..	8/1/101
..	T(8) C(8)	202	102	505	Haflong (2)	..	..	8/1/102
..	T(10) C(10)	303	201	504	Haflong (1)	..	..	8/1/103
..	..	205	100	205	Haflong (1)	..	..	8/1/104
..	T(5) C(5)	405	102	103	Haflong (1)	..	..	8/1/105
..	T(3) C(3)	302	403	302	Haflong (1)	..	..	8/1/106
..	T(10) C(10)	100	403	302	Haflong (3)	..	..	8/1/107
..	T(2) C(2)	204	102	102	Haflong (10)	..	..	8/1/108
..	T(5) C(5)	305	104	204	Haflong (13)	..	..	8/1/109
..	T(2) C(2)	305	102	101	Haflong (14)	..	..	8/1/110

Location Code	Name of the Village	Total area of the village (in acres)	Amenities available within the village						Staple food
			Educational	Medical	Power supply	Drinking water	Communi-cations	Postal & telegraph	
1	2	3	4	5	6	7	8	9	10
8/1/111	Mongon	1347	Pr. S(1)	..	..	F	KR	.	Rice
8/1/112	Lala Basti	1124	Pr. S(1)	..	..	R	KR	..	Rice & Maize
8/1/113	Harangajao Bazar	2012	Pr. S(1), Sec. S(1)	D(1)	..	TW,R	KR,T	PO	Rice
8/1/114	Rangapur	933	Pr. S(1)	..	..	TW,R	KR	..	Rice & Maize
8/1/115	Doliadisa	1450	Pr. S(1)	..	..	W,F	KR	..	Rice & Maize
8/1/116	Choto Narayanpur	522	Pr. S(1)	..	..	W	KR	..	Rice
8/1/117	Narayanpur Deswali	320	..	..	..	F	KR	..	Rice
8/1/118	Kayang Khasi Basti	227	..	..	..	F	KR	..	Rice
8/1/119	Narayanpur	1450	Pr. S(1)	..	..	W,F	KR	..	Rice & Maize
8/1/120	Megpur Bagicha	831	Pr. S(1)	..	..	F	KR	..	Rice
8/1/121	Doloichunga	1555	Pr. S(1)	..	..	R	KR,T	..	Rice & Maize
8/1/122	Rekho	1533	Pr. S(1)	..	..	F	KR	..	Rice & Maize
8/1/123	Boro Mualkoi	3720	Pr. S(1)	..	..	TK,F	KR	..	Rice & Maize
8/1/124	Kapurchera	819	Pr. S(1)	..	..	F	KR	..	Rice
8/1/125	Mailongdisa	303	..	..	..	F	KR,T	..	Rice
8/1/126	Miyungkro	518	Pr. S(1)	..	..	W,F	KR	..	Rice
8/1/127	Choto Mulko Khasia	440	..	..	..	F	KR	..	Rice
8/1/128	Lampu	310	..	..	..	R	KR	..	Rice
8/1/129	Shyama Gram	302	No population	..	..	W	KR	..	Rice
8/1/130	Retzol	816	Pr. S(1)	..	..	W	KR	..	Rice
8/1/131	Jatinga Khasi	1020	Pr. S(1), Mid. S(1)	..	..	W	PR	..	Rice
8/1/132	Nutan Laikul	820	Pr. S(1)	..	..	W	KR	..	Rice
8/1/133	Keleloa	710	Pr. S(1)	..	..	F	PR	..	Rice
8/1/134	Boro Haflong	616	Pr. S(1)	..	..	W	PR	..	Rice
8/1/135	Pura Basti	1224	Pr. S(1)	..	..	TK	KR	..	Rice
8/1/136	Boro Wapu	1327	Pr. S(1)	..	..	TK	KR	..	Rice
8/1/137	Jorai Bathari	1497	Pr. S(1)	..	..	W	KR	..	Rice
8/1/138	Sangbung	628	..	..	..	TK	KR	..	Rice
8/1/139	Saran	928	Pr. S(1)	..	..	TK	KR	..	Rice
8/1/140	Choto Rongmailai	1290	Pr. S(1)	..	..	TK	KR	..	Rice
8/1/141	Mahur Garden	576	Pr. S(1)	..	..	W	KR,T	..	Rice
8/1/142	Mahur Bazar	1005	Pr. S(1), Mid. S(1)	D(1)	..	F	KR,T	PO	Rice
8/1/143	Daudung	828	Pr. S(1)	..	..	TK	KR	..	Rice
8/1/144	Numjang	1774	Pr. S(1)	..	..	TK	KR	..	Rice



# DIRECTORY

Police Station : HAELONG (8/1)

## LAND USE

Land use (i.e., area under different types of land use in acres rounded to the nearest unit)								
Forest	Irrigated	Un-irrigated	Cultivable waste	Area not available for cultivation	Nearest town and distance in Km.	Day or Days of the market, Hat, if any, held in the village	Remarks including any place of religious, historical, archaeological interest	Location Code
11	12	13	14	15	16	17	18	1
157	T(6) C(6)	650	380	154	Haflong (28)	..	..	8/1/111
..	T(90) C(90)	200	314	520	Haflong (20)	..	..	8/1/112
..	..	500	808	704	Haflong (22)	Wednesday	..	8/1/113
..	T(118) C(118)	100	305	410	Haflong (27)	..	..	8/1/114
440	T(150) C(150)	400	100	360	Haflong (28)	..	..	8/1/115
..	T(5) C(5)	105	308	104	Haflong (22)	..	..	8/1/116
..	T(17) C(17)	101	50	152	Haflong (26)	..	..	8/1/117
..	T(8) C(8)	22	88	109	Haflong (33)	..	..	8/1/118
..	T(346) C(346)	444	100	560	Haflong (30)	..	..	8/1/119
57	T(77) C(77)	160	317	220	Haflong (32)	..	..	8/1/120
742	T(43) C(43)	460	60	250	Haflong (26)	..	..	8/1/121
400	T(33) C(33)	150	800	150	Haflong (22)	..	..	8/1/122
1400	T(30) C(30)	500	400	400	Haflong (23)	..	..	8/1/123
..	T(5) C(5)	103	305	406	Haflong (16)	..	..	8/1/124
..	..	50	50	203	Haflong (20)	..	..	8/1/125
..	T(5) C(5)	208	101	204	Haflong (14)	..	..	8/1/126
..	..	100	100	240	Haflong (30)	..	..	8/1/127
..	T(5) C(5)	203	51	51	Haflong (13)	..	..	8/1/128
..	..	50	50	202	..	..	..	8/1/129
..	T(6) C(6)	406	101	303	Haflong (11)	..	..	8/1/130
..	T(5) C(5)	507	202	306	Haflong (12)	..	..	8/1/131
..	T(5) C(5)	410	102	303	Haflong (11)	..	..	8/1/132
..	..	304	203	203	Haflong (11)	..	..	8/1/133
..	T(6) C(6)	304	153	153	Haflong (2)	..	..	8/1/134
626	T(28) C(28)	120	330	120	Haflong (15)	..	..	8/1/135
258	T(110) C(110)	600	126	233	Haflong (17)	..	..	8/1/136
767	T(22) C(22)	150	150	408	Haflong (13)	..	..	8/1/137
120	T(7) C(7)	281	114	106	Haflong (29)	..	..	8/1/138
220	T(7) C(7)	481	113	107	Haflong (25)	..	..	8/1/139
685	T(40) C(40)	250	100	215	Haflong (25)	..	..	8/1/140
..	T(8) C(8)	366	100	102	Haflong (25)	..	..	8/1/141
..	..	300	200	505	Haflong (26)	..	..	8/1/142
337	T(20) TK(20)	147	143	181	Haflong (26)	..	..	8/1/143
736	T(40) TK(40)	300	110	588	Haflong (26)	..	..	8/1/144

Loca- tion Code	Name of the Village	Total area of the village (in acres)	Amenities available within the village						Staple food
			Educational	Medical	Power supply	Drinking water	Communi- cations	Postal & telegraph	
1	2	3	4	5	6	7	8	9	10
8/1/145	Longma	820	..	..	..	TK	KR	..	Rice
8/1/146	Lasong	1270	Pr. S(1)	..	..	TK	KR	..	Rice
8/1/147	Jatinga Gorkhali	310	..	..	..	F	KR	..	Rice
8/1/148	Doihang	510	Pr. S(1)	..	..	W	KR	..	Rice
8/1/149	Khoding	515	No population	..	..	W	KR	..	Rice
8/1/150	Lodi Kuki	1720	Pr. S(1)	..	..	W	KR	..	Rice
8/1/151	Seitap	1730	Pr. S(1)	..	..	W	KR	..	Rice
8/1/152	Patherkot	1800	Pr. S(1)	..	..	W	KR	..	Rice
8/1/153	Ngente	1797	Pr. S(1)	..	..	TK	KR	..	Rice
8/1/154	Pangmul	2621	Pr. S(1), Mid, S(1)	..	..	TK	KR	..	Rice
8/1/155	Longkoi	1408	Pr. S(1)	..	..	TK	KR	..	Rice
8/1/156	Hekaokang	950	Pr. S(1)	..	..	F	KR	..	Rice
8/1/157	Asalu	1400	Pr. S(1)	..	..	TK	KR	..	Rice
8/1/158	Nakojan	790	Pr. S(1)	..	..	W	KR	..	Rice
8/1/159	Gamvom	1510	Pr. S(1)	..	..	T	KR	..	Rice
8/1/160	Chiku	N.A.	No population	..	..	W	KR	..	Rice
8/1/161	Thingbung	1805	Pr. S(1)	..	..	W	KR	..	Rice
8/1/162	Teremuolkoi	1740	Pr. S(1)	..	..	W	KR	..	Rice
8/1/163	Choto Arkap	1800	Mid. S(1)	..	..	F	KR	..	Rice
8/1/164	Nutan Paisa	1020	Pr. S(1)	..	..	W	KR	..	Rice
8/1/165	Purana Paisa	1703	Pr. S(1)	..	..	W	KR	..	Rice
8/1/166	Gopikot	1730	Pr. S(1)	..	..	W	KR	..	Rice
8/1/167	Khonglong	1800	Mid. S(1)	..	..	W	KR	..	Rice
8/1/168	Kachari Lodi	470	Pr. S(1)	..	..	W	KR	..	Rice
8/1/169	Shyama Gram	350	Pr. S(1)	..	..	F	KR	..	Rice
8/1/170	Doban	1610	Pr. S(1)	..	..	W	KR	..	Rice
8/1/171	Khangnam	2015	Pr. S(1)	..	..	W	KR	..	Rice
8/1/172	Chelei	1500	Pr. S(1)	..	..	W	KR	..	Rice
8/1/173	Nachangjol	1640	Pr. S(1)	..	..	W	KR	..	Rice
8/1/174	Baladhon	1750	Pr. S(1)	..	..	W	KR	..	Rice
8/1/175	Boro Leike	1916	Pr. S(1)	..	..	W	KR	..	Rice
8/1/176	Nara Leike	890	Pr. S(1)	..	..	W	KR	..	Rice

# DIRECTORY

Police Station : HAFLONG (8/1)

## LAND USE

Land use (i.e., area under different types of land use in acres rounded to the nearest unit)								
Forest	Irrigated	Un-irrigated	Cultivable waste	Area not available for cultivation	Nearest town and distance in Km	Day or Days of the market, Hat, if any, held in the village	Remarks including any place of religious, historical, archaeological interest	Location Code
11	12	13	14	15	16	17	18	1
425	T(20) TK(20)	136	119	120	Haflong (8)	..	.	8/1/145
693	T(25) TK(25)	109	106	337	Haflong (27)	..	..	8/1/146
..	..	156	51	103	Haflong (10)	..	..	8/1/147
..	T(2) C(2)	306	101	101	Haflong (21)	..	..	8/1/148
720	..	100	205	210	..	..	..	8/1/149
..	T(180) C(100) W(80)	460	160	200	Haflong (65)	..	..	8/1/150
710	T(190) C(110) W(80)	480	160	190	Haflong (71)	..	..	8/1/151
200	T(185) C(185)	700	350	365	Haflong (31)	..	..	8/1/152
947	T(10) C(10)	440	190	210	Haflong (25)	..	..	8/1/153
896	T(120) C(120)	1040	460	105	Haflong (22)	..	..	8/1/154
653	T(25) C(25)	150	150	430	Haflong (18)	..	..	8/1/155
245	T(20) C(20)	150	140	395	Haflong (28)	..	..	8/1/156
150	T(50) C(50)	400	400	400	Haflong (32)	..	..	8/1/157
365	T(10) C(10)	145	150	120	Haflong (22)	..	..	8/1/158
300	T(70) C(70)	300	690	150	Haflong (43)	..	..	8/1/159
525	T(25) C(25)	550	348	357	Haflong (28)	..	..	8/1/160
510	T(50) TK(50)	500	337	343	Haflong (18)	..	..	8/1/161
500	T(40) C(40)	480	240	540	Haflong (21)	..	..	8/1/163
230	T(30) C(30)	380	240	140	Haflong (21)	..	..	8/1/164
250	T(25) C(25)	470	750	208	Haflong (24)	..	..	8/1/165
320	T(210) C(140) TK(70)	580	180	440	Haflong (30)	..	..	8/1/166
750	T(150) C(150)	490	200	210	Haflong (40)	..	..	8/1/167
62	T(10) C(10)	112	170	116	Haflong (63)	..	..	8/1/168
..	T(10) C(10)	115	57	168	Haflong (61)	..	..	8/1/169
315	T(60) C(60)	200	335	700	Haflong (51)	..	..	8/1/170
700	T(170) W(170)	243	292	610	Haflong (47)	..	..	8/1/171
180	T(110) C(110)	500	170	540	Haflong (35)	..	..	8/1/172
200	T(50) C(50)	565	565	260	Haflong (42)	..	..	8/1/173
550	T(100) C(100)	500	300	300	Haflong (37)	..	..	8/1/174
530	T(80) C(80)	760	136	410	Haflong (28)	..	..	8/1/175
80	T(80) C(80)	305	105	320	Haflong (29)	..	..	8/1/176

# VILLAGE

## AMENITIES AND

Location Code	Name of the Village	Total area of the village (in acres)	Amenities available within the village						Staple food
			Educational	Medical	Power supply	Drinking water	Communi-cations	Postal & telegraph	
1	2	3	4	5	6	7	8	9	10
8/1/177	Ngalsang	1200	Pr. S(1)	..	..	W	KR	..	Rice
8/1/178	Impoi	1000	Pr. S(1)	..	..	F	KR	..	Rice
8/1/179	Purana Leikul	800	Pr. S(1)	..	..	F	KR	..	Rice
8/1/180	Choto Laisong	2000	Pr.S(1)	..	..	TK	KR	..	Rice
8/1/181	Hegokeloa	1700	Pr. S(1)	..	..	F	KR	..	Rice
8/1/182	Tuolpui	1200	Pr. S(1)	..	..	R	KR	..	Rice
8/1/183	Buljang	2000	Pr. S(1)	..	..	T	KR	..	Rice
8/1/184	Tumjang	850	Pr. S(1)	..	..	T	KR	..	Rice
8/1/185	Tumjang	1840	No population	..	..	W	KR	..	Rice
8/1/186	Jinam	1813	Pr. S(1)	..	..	W	KR	..	Rice
8/1/187	Duijung	1930	Pr. S(1)	..	..	W	KR	..	Rice
8/1/188	Lungchung	1820	Mid. S(1)	..	..	W	KR	..	Rice
8/1/189	Boro Arkap	1518	Mid. S(1)	D(1)	..	W	KR	..	Rice
8/1/190	Mauchar	1012	Pr. S(1)	..	..	W	KR	..	Rice
8/1/191	Ramvom	1215	Pr. S(1)	..	..	W	KR	..	Rice
8/1/192	Tatephai	1212	Pr. S(1)	..	..	F	KR	..	Rice
8/1/193	Nachangjol	430	No population	..	..	W	KR	..	Rice
8/1/194	Phaipui	813	Pr. S(1)	..	..	W	KR	..	Rice
8/1/195	Leirie	2000	Mid. S(1)	..	..	W	KR	..	Rice
8/1/196	Nutan Hmar Lushai	1010	Pr. S(1)	..	..	W	KR	..	Rice
8/1/197	Purana Hmar Lushai	1210	Pr. S(1)	..	..	W	KR	..	Rice
8/1/198	Nutan Songkai	1211	Pr. S(1)	..	..	W	KR	..	Rice
8/1/199	Purana Songkai	493	Pr. S(1)	..	..	W	KR	..	Rice
8/1/200	Hangrum	1000	Pr. S(1)	..	..	F	KR	..	Rice
8/1/201	Boro Ninglow	1200	Pr. S(1)	..	..	T	KR	..	Rice
8/1/202	Boro Laisong	1650	Pr. S(1), Mid. S(1)	D(1)	..	F	KR	..	Rice
8/1/203	Nutan Ninglow	2000	Pr. S(1)	..	..	F	KR	..	Rice
8/1/204	Hajai Chak	1200	Pr. S(1)	..	..	R	KR	..	Rice
8/1/205	Kepeilo	1913	Pr. S(1)	..	..	T	KR	..	Rice

# DIRECTORY

Police Station : HAFLONG (2/1)

## LAND USE

Land use (i.e., area under different types of land use in acres rounded to the nearest unit)								
Forest	Irrigated	Un-irrigated	Cultivable waste	Area not available for cultivation	Nearest town and distance in Km	Day or Days of the market, Hat, if any, held in the village	Remarks including any place of religious, historical, archaeological interest	Location Code
11	12	13	14	15	16	17	18	1
380	T(70) C(70)	370	170	210	Haflong (40)	..	..	8/1/177
175	T(70) C(70)	350	200	205	Haflong (32)	..	..	8/1/178
150	T(25) C(25)	210	200	215	Haflong (18)	..	..	8/1/179
600	T(100) C(50) TK(50)	200	550	550	Haflong (53)	..	..	8/1/180
450	T(200) C(110) TK(90)	400	475	175	Haflong (48)	..	..	8/1/181
200	T(70) C(70)	350	225	355	Haflong (44)	..	..	8/1/182
640	T(90) C(90)	920	150	200	Haflong (130)	..	..	8/1/183
125	T(80) C(80)	240	250	155	Haflong (44)	..	..	8/1/184
400	..	535	569	336	..	..	..	8/1/185
200	T(160) W(100) C(60)	627	350	476	Haflong (21)	..	..	8/1/186
550	T(140) W(110) C(30)	510	190	540	Haflong (50)	..	..	8/1/187
325	T(190) W(107) C(83)	475	340	490	Haflong (41)	..	..	8/1/188
300	T(70) C(70)	195	530	423	Haflong (41)	..	..	8/1/189
110	T(80) C(80)	386	130	306	Haflong (43)	..	..	8/1/190
200	T(70) C(70)	200	390	355	Haflong (51)	..	..	8/1/191
352	T(100) C(100)	360	170	230	Haflong (47)	..	..	8/1/192
275	..	50	50	55	..	..	..	8/1/193
100	T(60) C(60)	190	328	135	Haflong (41)	..	..	8/1/194
400	T(150) C(70) W(80)	700	180	570	Haflong (45)	..	..	8/1/195
150	T(120) W(80) C(40)	335	195	210	Haflong (43)	..	..	8/1/196
200	T(100) C(100)	375	195	340	Haflong (61)	..	..	8/1/197
140	T(170) C(80) W(90)	355	161	385	Haflong (47)	..	..	8/1/198
..	..	325	85	83	Haflong (48)	..	..	8/1/199
100	T(100) C(100)	150	325	325	Haflong (42)	..	..	8/1/200
200	T(150) C(150)	150	350	350	Haflong (51)	..	..	8/1/201
150	T(200) C(100) W(100)	400	425	475	Haflong (36)	..	..	8/1/202
600	T(100) C(100)	300	600	400	Haflong (58)	..	..	8/1/203
245	T(50) C(50)	230	475	200	Haflong (50)	..	..	8/1/204
383	..	800	550	180	Haflong (34)	..	..	8/1/205

Location Code	Name of the Village	Total area of the village (in acres)	Amenities available within the village						Staple food
			Educational	Medical	Power supply	Drinking water	Communi-cations	Postal & telegraph	
1	2	3	4	5	6	7	8	9	10
8/1/206	Thingje	860	Pr. S(1)	..	..	R	KR	..	Rice
8/1/207	Khongmul ( Naga )	1700	Pr. S(1)	..	..	T	KR	..	Rice
8/1/208	Khongmul ( Kuki )	1750	Pr. S(1)	..	..	T	KR	..	Rice
8/1/209	Vartop Leikek	1900	Pr. S(1)	..	..	T	KR	..	Rice
8/1/210	Hange	1730	Pr. S(1)	..	..	R	KR	..	Rice
8/1/211	Nimkai	421	Pr. S(1)	..	..	F	KR	..	Rice
8/1/212	Bagetar	416	Pr. S(1)	..	..	W	KR	..	Rice
8/1/213	Longkok	310	Pr. S(1)	..	..	W	KR	..	Rice
8/1/214	Lower Haflong	N.A.	Pr. S(1)	..	..	TW	KR,T	..	Rice
8/1/215	Laisong Bagan	N.A.	Pr. S(1)	..	..	F	KR	..	Rice
8/1/216	Heradalu	N.A.	..	..	..	F	KR	..	Rice
8/1/217	Hajailao	N.A.	Pr. S(1)	..	..	R	KR	..	Rice
8/1/218	Timung	N.A.	..	..	..	F	KR	..	Rice
<b>RAILWAY AREAS</b>									
8/1/R-1	Ganghut No. 14	N.A.	..	..	..	TW	KR	..	Rice
8/1/R-2	Wadrendisa Rly.Stn.	N.A.	..	..	..	T	KR,T	..	Rice
8/1/R-3	Ganghut No. 15	N.A.	..	..	..	R	KR	..	Rice
8/1/R-4	Dautuhaja Rly.Station	N.A.	..	..	..	T	KR,T	..	Rice
8/1/R-5	Ganghut No. 16	N.A.	..	..	..	R	KR	..	Rice
8/1/R-6	Ganghut No. 17	N.A.	..	..	..	W	KR	..	Rice
8/1/R-7	Phaiding Rly.Stn.	N.A.	..	..	..	T	KR,T	..	Rice
8/1/R-8	Ganghut No. 18	N.A.	..	..	..	F	KR	..	Rice
8/1/R-9	Mahur Rly. Stn.	N.A.	Pr. S(1)	H(1)	E	T	PR,KR,T	P&TO	Rice & Wheat
8/1/R-10	Ganghut No. 19	N.A.	..	..	..	F	KR	..	Rice
8/1/R-11	Ganghut No. 20	N.A.	..	..	..	F	KR	..	Rice
8/1/R-12	Migrendisa Rly.Stn.	N.A.	..	..	..	T	KR,T	..	Rice
8/1/R-13	Ganghut No. 21	N.A.	..	..	..	R	KR	..	Rice
8/1/R-14	Lower Haflong Rly. Stn.	N.A.	..	..	E	T	PR,KR,T	..	Rice & Wheat
8/1/R-15	Ganghut No. 22	N.A.	..	..	..	T	KR,T	..	Rice
8/1/R-16	Ganghut No. 23	N.A.	..	..	..	T	KR,T	..	Rice
8/1/R-17	Bagetar Rly. Station	N.A.	..	..	..	T	KR,T	..	Rice
8/1/R-18	Ganghut No. 24	N.A.	..	..	..	T	KR	..	Rice
8/1/R-19	Haflong Hill Rly.Stn.	N.A.	..	..	E	T	PR,T	..	Rice
8/1/R-20	Jatinga Rly. Stn.	N.A.	..	..	..	T	KR,T	..	Rice
8/1/R-21	Ganghut No. 25	N.A.	..	..	..	F	KR	..	Rice
8/1/R-22	Longrengajao Rly.Stn.	N.A.	..	..	..	T	KR	..	Rice
8/1/R-23	Ganghut No. 26	N.A.	..	..	..	F	KR,T	..	Rice
8/1/R-24	Maibongdisa Rly.Stn.	N.A.	..	..	..	T	KR,T	..	Rice
8/1/R-25	including Ganghut No. 27 Harangajao Rly. Stn.	N.A.	..	..	..	T	KR,T	..	Rice
8/1/R-26	including Ganghut No. 28 Ganghut No. 29	N.A.	..	..	..	F	KR	..	Rice
8/1/R-27	Dittockcherra Rly. Station	N.A.	..	..	..	T	KR,T	..	Rice
<b>TOTAL FOR THE POLICE STATION</b>		429,911	Pr. S(156), Mid. S(12), Sec. S(3)	D(6), H(1), HC(1)	E(5)	T(27), W(77), TK(29), TW(4), R(26), F(83)	PR(8), KR(230), T(24)	PO(7), TO(1)	

# DIRECTORY

Police Station : HAFLONG (8/1)

## LAND USE

Land use (i.e., area under different types of land use in acres rounded to the nearest unit)								
Forest	Irrigated	Un-irrigated	Cultivable waste	Area not available for cultivation	Nearest town and distance in Km	Day or Days of the market, Hat, if any, held in the village	Remarks including any place of religious, historical, archaeological interest	Location Code
11	12	13	14	15	16	17	18	1
200	T(70) C(70)	190	200	200	Haflong (29)	..	..	8/1/206
355	..	675	500	170	Haflong (40)	..	..	8/1/207
200	..	640	660	250	Haflong (38)	..	..	8/1/208
202	..	788	700	210	Haflong (42)	..	..	8/1/209
586	T(32) C(32)	300	300	512	Haflong (19)	..	..	8/1/210
52	T(4) C(4)	209	51	105	Haflong (17)	..	..	8/1/211
..	..	210	103	103	Haflong (1)	..	..	8/1/212
..	T(5) C(5)	102	101	102	Haflong (10)	..	..	8/1/213
..	..	..	..	..	Haflong (8)	..	..	8/1/214
..	..	..	..	..	Haflong (13)	..	..	8/1/215
..	..	..	..	..	Haflong (15)	..	..	8/1/216
..	..	..	..	..	Haflong (18)	..	..	8/1/217
..	..	..	..	..	Haflong (16)	Sunday	..	8/1/218
..	..	..	..	..	Haflong (42)	..	..	8/1/R-1
..	..	..	..	..	Haflong (40)	..	..	8/1/R-2
..	..	..	..	..	Haflong (38)	..	..	8/1/R-3
..	..	..	..	..	Haflong (35)	..	..	8/1/R-4
..	..	..	..	..	Haflong (32)	..	..	8/1/R-5
..	..	..	..	..	Haflong (30)	..	..	8/1/R-6
..	..	..	..	..	Haflong (28)	..	..	8/1/R-7
..	..	..	..	..	Haflong (25)	..	..	8/1/R-8
..	..	..	..	..	Haflong (22)	Saturday	..	8/1/R-9
..	..	..	..	..	Haflong (20)	..	..	8/1/R-10
..	..	..	..	..	Haflong (18)	..	..	8/1/R-11
..	..	..	..	..	Haflong (15)	..	..	8/1/R-12
..	..	..	..	..	Haflong (12)	..	..	8/1/R-13
..	..	..	..	..	Haflong (8)	..	..	8/1/R-14
..	..	..	..	..	Haflong (6)	..	..	8/1/R-15
..	..	..	..	..	Haflong (5)	..	..	8/1/R-16
..	..	..	..	..	Haflong (4)	..	..	8/1/R-17
..	..	..	..	..	Haflong (2)	..	..	8/1/R-18
..	..	..	..	..	Haflong (4)	..	..	8/1/R-19
..	..	..	..	..	Haflong (8)	..	..	8/1/R-20
..	..	..	..	..	Haflong (10)	..	..	8/1/R-21
..	..	..	..	..	Haflong (12)	..	..	8/1/R-22
..	..	..	..	..	Haflong (13)	..	..	8/1/R-23
..	..	..	..	..	Haflong (15)	..	..	8/1/R-24
..	..	..	..	..	Haflong (20)	..	..	8/1/R-25
..	..	..	..	..	Haflong (22)	..	..	8/1/R-26
..	..	..	..	..	Haflong (31)	..	..	8/1/R-27
63,797	T(10,823), W(1,656), TK(1,535), C(7,268), R(364)	150,257	80,794	124,240				





## POLICE STATION : MAIBÓNG (8/2)

### Alphabetical List of Villages

Sl. No.	Name of the Village	Location Code	Sl. No.	Name of the Village	Location Code
1	2	3	1	2	3
1	Amlangbra	8/2/105	45	Dijambra	8/2/199
2	Amrudisa	8/2/84	46	Dijamdolia	8/2/216
3	Arnam Langso	8/2/28	47	Dijam Hagjer	8/2/248
4	Ashrang	8/2/111	48	Dijao	8/2/77
5	Baigaon	8/2/85	49	Dikarbi	8/2/60
6	Bangphiri	8/2/62	50	Diklem Kachari	8/2/41
7	Bangphiri Christian	8/2/61	51	Diklem Mikir ( Rongphang )	8/2/42
8	Baraima	8/2/10	52	Dikongma	8/2/120
9	Bathohaja	8/2/17	53	Dikongmabra	8/2/88
10	Bongkaibra	8/2/161	54	Dikrengma	8/2/91
11	Bonglaidisa Camp	8/2/138	55	Dilongthai	8/2/27
12	Boro Diger	8/2/166	56	Dimadao	8/2/66
13	Boro Lalbong	8/2/70	57	Dimram	8/2/106
14	Boro Langper	8/2/4	58	Dipubra	8/2/242
15	Boro Larping	8/2/54	59	Disagisim	8/2/128
16	Boro Lungding	8/2/32	60	Disagisim ( Nutan Wari )	8/2/218
17	Chandpur Nagar	8/2/174	61	Disamto	8/2/147
18	Choto Bathari	8/2/131	62	Dismao	8/2/7
19	Choto Lalbong	8/2/71	63	Dithur	8/2/19
20	Choto Langlai	8/2/59	64	Drang Bathari	8/2/170
21	Choto Langper	8/2/13	65	Drangbra	8/2/145
22	Choto Larping	8/2/55	66	Drunbra	8/2/234
23	Choto Ninglo	8/2/232	67	Duirangibra ( Wajao )	8/2/155
24	Choto Wapu	8/2/181	68	Duirangikro	8/2/167
25	Dandungkor	8/2/68	69	Gangdangbra	8/2/78
26	Daoblibdisa	8/2/159	70	Gangdangkro	8/2/79
27	Delen Wateling	8/2/210	71	Garampani	8/2/52
28	Dersi	8/2/98	72	Gazo	8/2/104
29	Deswali Kalachand	8/2/175	73	Gerem	8/2/215
30	Dibaola	8/2/227	74	Gidingpur	8/2/188
31	Diblong	8/2/36	75	Goreso F. V.	8/2/69
32	Didambra	8/2/169	76	Goyaidisa	8/2/94
33	Didamkro	8/2/235	77	Grayung	8/2/43
34	Didaobra	8/2/236	78	Guilong	8/2/193
35	Didaoka	8/2/119	79	Guliabra	8/2/114
36	Didaodib	8/2/206	80	Gunjung	8/2/112
37	Diduki	8/2/229	81	Hajaidisa	8/2/143
38	Digandu	8/2/12	82	Hajong	8/2/140
39	Digerkro	8/2/168	83	Harmudisa	8/2/16
40	Dihajeng	8/2/118	84	Hasnu Longlai	8/2/87
41	Dihakho Rly. Stn.	8/2/R-5	85	Hasongghaju	8/2/223
42	Dihangi P.W.D.	8/2/97	86	Hathikhali Garden ( including Bazar )	8/2/34
43	Dihorphunglo	8/2/185	87	Hatikhali Rly. Stn..	8/2/R-2
44	Dijabra Rly. Stn.	8/2/R-3			

**POLICE STATION : MAIBONG ( 8/2 )****Alphabetical List of Villages**

Sl. No.	Name of the Village	Location Code
1	2	3
88	Henjanglangso	8/2/244
89	Himrudisa	8/2/82
90	Hmar Tlangmoi	8/2/35
91	Hojai Dobangling	8/2/95
92	Jagdi	8/2/191
93	Jalowa	8/2/209
94	Jamberling	8/2/129
95	Jangpanglangso	8/2/22
96	Jembru	8/2/96
97	Kakdanglangso	8/2/15
98	Kanthaibari (Daibum)	8/2/157
99	Kekrangsip	8/2/64
100	Khailmdisa	8/2/208
101	Khailmdisa	8/2/211
102	Khejurbond	8/2/134
103	Kimkridisa	8/2/126
104	Klampu Hapila	8/2/14
105	K.M. 60 Rly. Stn.	8/2/R-7
106	Koladisa	8/2/152
107	Kramtongdolia	8/2/125
108	Kumkruwari	8/2/45
109	Kurangdisa	8/2/25
110	Labong	8/2/57
111	Langaobra	8/2/154
112	Langaohajong	8/2/150
113	Langaokro	8/2/151
114	Langchuri Khuti	8/2/23
115	Langdisa	8/2/46
116	Langdrang	8/2/90
117	Langherang	8/2/47
118	Langim	8/2/246
119	Langkai	8/2/249
120	Langklam	8/2/243
121	Langlai	8/2/58
122	Langlut	8/2/63
123	Langlut Christian	8/2/65
124	Langmiklu	8/2/51
125	Langplang	8/2/81
126	Langri	8/2/2
127	Langting Bazar	8/2/74
128	Langting Kachari	8/2/73
129	Langting Rly. Stn.	8/2/R-4
130	Larbo	8/2/18
131	Longjai	8/2/127

Sl. No.	Name of the Village	Location Code
1	2	3
132	Longkhor	8/2/198
133	Longklu	8/2/20
134	Longku	8/2/21
135	Longmailai	8/2/103
136	Longmaisa Dikreng	8/2/92
137	Longrenbra	8/2/146
138	Longsep	8/2/189
139	Longsokro	8/2/132
140	Lungding Khelma	8/2/76
141	Mahur Pura	8/2/135
142	Mahur Wapu	8/2/250
143	Maibong	8/2/186
144	Maibong Balast Siding	8/2/178
145	Maibong Deswali Basti	8/2/187
146	Maibongdisa	8/2/121
147	Maibong Rly. Stn.	8/2/R-8
148	Mailu	8/2/83
149	Majwari	8/2/67
150	Makam Saknai Camp	8/2/86
151	Manderdisa	8/2/30
152	Manderdisa Rly. Stn.	8/2/R-1
153	Mitherdisa	8/2/75
154	Mongle	8/2/48
155	Morshaibari	8/2/195
156	Motibra	8/2/116
157	Motidandung	8/2/113
158	Moti Hojai	8/2/217
159	Motilampu	8/2/204
160	Motilongmailai	8/2/219
161	Motiriao	8/2/221
162	Munded Khelma	8/2/39
163	Muolkon	8/2/238
164	Mupa Deswali	8/2/117
165	Mupa Hojai	8/2/124
166	Mupa Naiding	8/2/137
167	Mupa Nobdi	8/2/171
168	Mupa Rly. Stn.	8/2/R-16
169	Myungrengdisa	8/2/197
170	Nabdiboila	8/2/122
171	Nablaidisa	8/2/142
172	Nashingwari	8/2/44
173	Nathudisa	8/2/115
174	Natun Lungding Phunglo	8/2/37
175	Naya Bathari	8/2/183

## POLICE STATION : MAIBONG ( 8/2 )

### Alphabetical List of Villages

Sl. No.	Name of the Village	Location Code	Sl. No.	Name of the Village	Location Code
1	2	3	1	2	3
176	Nayapur	8/2/11	218	Riam Bathari	8/2/203
177	Nirim Bunglow	8/2/214	219	Riao	8/2/202
178	Nivang	8/2/162	220	Rilai	8/2/205
179	Nobdilangting	8/2/144	221	Salikantapur	8/2/133
180	Nutan Boila	8/2/123	222	Samsherpur	8/2/225
181	Nutan Daokreng	8/2/108	223	Semdikhor	8/2/222
182	Nutan Dilanthai	8/2/72	224	Semkhor	8/2/233
183	Nutan Disao	8/2/184	225	Sengyungpur	8/2/31
184	Nutan Dukaling	8/2/192	226	Sikilangso	8/2/56
185	Nutan Golapang	8/2/190	227	Simtuilung	8/2/240
186	Nutan Hagjer	8/2/201	228	Sobajai	8/2/228
187	Nutan Haja	8/2/241	229	Sunapur	8/2/156
188	Nutan Hajong	8/2/141	230	Sunapur ( Nunidima )	8/2/148
189	Nutan Kalachand	8/2/136	231	Teizal	8/2/149
190	Nutan Lampu	8/2/179	232	Tere	8/2/101
191	Nutan Nobdi	8/2/172	233	Thaimodoling	8/2/100
192	Nutan Singplangdisa	8/2/176	234	Thaipongdisa	8/2/93
193	Nutan Thongikro ( Kepre )	8/2/153	235	Thaisiling Hawar	8/2/102
194	Nutan Wadrengdisa	8/2/207	236	Thanalambra	8/2/99
195	Nuthen Langso	8/2/24	237	Thangsang Hmar	8/2/29
196	Paklangso	8/2/245	238	Thapa	8/2/230
197	Panimur	8/2/1	239	Thingbung	8/2/239
198	Parbat Digkrengma	8/2/89	240	Thingvom	8/2/164
199	Path Basti	8/2/165	241	Thoinagar	8/2/224
200	Phaipak	8/2/237	242	Thongikro	8/2/158
201	Phoiding	8/2/226	243	Thungjang	8/2/247
202	Phonglo	8/2/180	244	Tuivum	8/2/163
203	Phonglo Bathari	8/2/213	245	Tungkrang	8/2/49
204	Ponglangso	8/2/8	246	Umrangso	8/2/50
205	Prasadimdik	8/2/160	247	Wadrengdisa	8/2/80
206	Puralangso	8/2/53	248	Walaodisa	8/2/220
207	Purana Daokreng	8/2/107	249	Wapu Camp	8/2/182
208	Purana Dukaling	8/2/194	250	Wapudisa	8/2/26
209	Purana Golapang	8/2/173	251	Warilonglabra	8/2/110
210	Purana Hagjer	8/2/200	252	Washaikong	8/2/9
211	Purana Hathikhali ( Than geoleikek )	8/2/40	253	Washiling Hadi (A)	8/2/6
212	Purana Lungdingphunglo	8/2/38	254	Washiling Hadi (B)	8/2/5
213	Purana Maibong	8/2/196	255	Washubeel	8/2/3
214	Purana Singplangdisa	8/2/177	256	Wayungdisa	8/2/130
215	Purana Wadrengdisa	8/2/139	257	Yabra	8/2/212
216	Radaodisa	8/2/33	258	Yah Basti	8/2/231
217	Raiwaidisa	8/2/109			

Loca- tion Code	Name of the Village	Total area of the village (in acres)	Amenities available within the village						Staple food
			Educational	Medical	Power supply	Drinking water	Communi- cations	Postal & telegraph	
1	2	3	4	5	6	7	8	9	10
8/2/1	Panimur	835	Pr. S(1)	..	..	T	KR	..	Rice
8/2/2	Langri	400	..	..	..	F	KR	..	Rice
8/2/3	Washubeel	300	..	..	..	F	KR	..	Rice
8/2/4	Boro Langper	350	..	..	..	W,F	KR	..	Rice
8/2/5	Washiling Hadi (B)	650	Pr. S(1)	..	..	F	KR	..	Rice
8/2/6	Washiling Hadi (A)	620	Pr. S(1)	..	..	F	KR	..	Rice
8/2/7	Dismao	400	..	..	..	W,F	KR	..	Rice
8/2/8	Ponglangso	300	..	..	..	F	KR	..	Rice
8/2/9	Washaikong	500	..	..	..	W,F	KR	..	Rice
8/2/10	Baraima	150	..	..	..	F	KR	..	Rice
8/2/11	Nayapur	500	Pr. S 1)	..	..	W,F	KR	..	Rice
8/2/12	Digandu	250	..	..	..	F	KR	..	Rice
8/2/13	Choto Langper	350	Pr. S(1)	..	..	F	KR	..	Rice
8/2/14	Klampu Hapila	100	..	..	..	F	KR	..	Rice
8/2/15	Kakdanglangso	150	..	..	..	F	KR	..	Rice
8/2/16	Harmudisa	225	Pr. S(1)	..	..	W,F	KR	..	Rice
8/2/17	Bathohaja	300	Pr. S(1)	..	..	F	KR	..	Rice
8/2/18	Larbo	400	..	..	..	F	KR	..	Rice
8/2/19	Dithur	170	..	..	..	F	KR	..	Rice
8/2/20	Longklu	200	Pr. S(1)	..	..	W,F	KR	..	Rice
8/2/21	Longku	625	Pr. S(1)	..	..	W	KR	..	Rice
8/2/22	Jangpanglangso	180	..	..	..	F	KR	..	Rice & Maize
8/2/23	Langchuri Khuti	180	No population						
8/2/24	Nuthen Langso	630	Pr. S(1)	..	..	F	KR	..	Rice
8/2/25	Kurangdisa	200	..	..	..	O	KR	..	Rice
8/2/26	Wapudisa	300	..	..	..	F	KR	..	Rice
8/2/27	Dilongthai	300	No population						
8/2/28	Arnarn Langso	300	No population						
8/2/29	Thangsang Hmar	200	..	..	..	W	KR	..	Rice
8/2/30	Manderdisa	300	Pr. S(1)	..	..	F	KR	..	Rice
8/2/31	Sengyungpur	500	Pr. S(1)	..	..	W	KR	..	Rice
8/2/32	Boro Lungding	300	No population						
8/2/33	Radaodisa	260	..	..	..	F	KR	..	Rice
8/2/34	Hathikhali Garden (including Bazar)	480	Pr. S(1)	..	..	W,R	KR	PO	Rice
8/2/35	Hmar Tlangmoi	225	Pr. S(1)	..	..	W	KR	..	Rice
8/2/36	Diblong	400	Pr. S(1)	..	..	W	KR	..	Rice
8/2/37	Natun Lungdingphunglo	200	Pr. S(1)	..	..	F	KR	..	Rice
8/2/38	Purana Lungding- phunglo	200	..	..	..	O	KR	..	Rice
8/2/39	Munded Khelma	200	..	..	..	R	KR	..	Rice
8/2/40	Purana Hathikhali (Thangeoleikek)	165	Pr. S(1)	..	..	F	KR	..	Rice
8/2/41	Diklem Kachari	200	..	..	..	F	KR	..	Rice
8/2/42	Diklem Mikir (Rongphang)	200	..	..	..	F	KR	..	Rice
8/2/43	Grayung	200	..	..	..	F	KR	..	Rice
8/2/44	Nashingwari	200	..	..	..	W	KR	..	Rice
8/2/45	Kumkruwari	190	..	..	..	R	KR	..	Rice
8/2/46	Langdisa	260	..	..	..	R,F	KR	..	Rice
8/2/47	Langherang	200	..	..	..	W	KR	..	Rice
8/2/48	Mongle	290	Pr. S(1)	..	..	F	KR	..	Rice
8/2/49	Tungkrang	360	Pr. S(1)	..	..	W	KR	..	Rice
8/2/50	Umrangso	370	Pr. S(1)	..	..	F	KR	..	Rice
8/2/51	Langmiklu	250	..	..	..	F	KR	..	Rice
8/2/52	Garampani	400	Pr. S(1), Mid. S(1)	HC(1)	E	T,W,R	KR	PO	Rice
8/2/53	Puralangso	250	Pr. S(1)	..	..	F	KR	..	Rice
8/2/54	Boro Larping	500	Pr. S(1)	..	..	T	KR	..	Rice

# DIRECTORY

Police Station : MAIBONG (8/2)

## LAND USE

Land use (i.e., area under different types of land use in acres rounded to the nearest unit)								
Forest	Irrigated	Un-irrigated	Cultivable waste	Area not available for cultivation	Nearest town and distance in Km	Day or Days of the market, Hat, if any, held in the village	Remarks including any place of religious, historical, archaeological interest	Location Code
11	12	13	14	15	16	17	18	1
..	..	..	600	235	Haflong (135)	..	..	8/2/1
200	..	30	70	100	Haflong (110)	..	..	8/2/2
200	..	20	10	70	Haflong (120)	..	..	8/2/3
250	..	30	20	50	Haflong (9)	..	..	8/2/4
150	..	50	250	200	Haflong (50)	..	..	8/2/5
150	..	170	150	150	Haflong (203)	..	..	8/2/6
200	..	50	50	100	Haflong (95)	..	..	8/2/7
200	..	50	30	20	Haflong (85)	..	..	8/2/8
300	..	100	50	50	Haflong (95)	..	..	8/2/9
70	..	20	40	20	Haflong (97)	..	..	8/2/10
200	T(20) F(20)	80	100	100	Haflong (120)	..	..	8/2/11
120	..	20	60	50	Haflong (115)	..	..	8/2/12
100	..	100	100	50	Haflong (85)	..	..	8/2/13
40	..	20	25	15	Haflong (90)	..	..	8/2/14
80	..	20	35	15	Haflong (105)	..	..	8/2/15
175	..	35	10	5	Haflong (115)	..	..	8/2/16
100	..	100	50	50	Lumding (50)	..	..	8/2/17
100	..	50	50	200	Lumding (60)	..	..	8/2/18
120	..	20	15	15	Haflong (100)	..	..	8/2/19
80	..	40	60	20	Haflong (97)	..	..	8/2/20
125	..	200	200	100	Haflong (136)	..	..	8/2/21
120	..	20	30	10	Haflong (98)	..	..	8/2/22
80	T(20), W(3), F(17)	20	40	20	..	..	..	8/2/23
130	..	100	250	150	Haflong (89)	..	..	8/2/24
50	..	50	50	50	Haflong (40)	..	..	8/2/25
50	..	100	100	50	Haflong (50)	..	..	8/2/26
100	..	20	30	150	..	..	..	8/2/27
100	..	100	50	50	..	..	..	8/2/28
50	..	50	60	40	Lumding (80)	..	..	8/2/29
100	..	5	50	145	Haflong (27)	..	..	8/2/30
100	..	100	175	125	Lumding (60)	..	..	8/2/31
50	..	150	50	50	..	..	..	8/2/32
110	..	5	45	100	Haflong (75)	..	..	8/2/33
100	T(5) R(5)	120	135	120	Lumding (35)	..	..	8/2/34
85	..	40	80	20	Lumding (27)	..	..	8/2/35
100	..	150	100	50	Lumding (50)	..	..	8/2/36
100	..	30	30	40	Lumding (30)	..	..	8/2/37
50	..	25	75	50	Lumding (90)	..	..	8/2/38
100	..	25	50	25	Lumding (30)	..	..	8/2/39
65	..	40	10	50	Haflong (100)	..	..	8/2/40
50	..	50	70	30	Haflong (35)	..	..	8/2/41
50	..	50	50	50	Lumding (40)	..	..	8/2/42
50	..	25	100	25	Lumding (45)	..	..	8/2/43
20	..	30	100	50	Haflong (95)	..	..	8/2/44
90	..	20	60	20	Haflong (90)	..	..	8/2/45
60	..	50	100	50	Haflong (85)	..	..	8/2/46
100	..	50	..	50	Haflong (100)	..	..	8/2/47
90	..	100	50	50	Haflong (95)	..	..	8/2/48
60	..	100	150	50	Haflong (110)	..	..	8/2/49
100	..	100	100	70	Haflong (105)	..	..	8/2/50
120	T(20) F(20)	30	50	30	Haflong (120)	..	..	8/2/51
100	..	100	100	100	Haflong (120)	Sunday	..	8/2/52
50	..	50	100	50	Haflong (102)	..	..	8/2/53
100	..	100	200	100	Haflong (105)	..	..	8/2/54

Location Code	Name of the Village	Total area of the village (in acres)	Amenities available within the village						Staple food
			Educational	Medical	Power supply	Drinking water	Communi-cations	Postal & telegraph	
1	2	3	4	5	6	7	8	9	10
8/2/55	Choto Larping	400	Pr. S(1)	..	..	F	KR	..	Rice & Maize
8/2/56	Sikilangso	345	Pr. S(1)	..	..	W	KR	..	Rice
8/2/57	Labong	800	Pr. S(1)	..	..	T	KR	..	Rice & Maize
8/2/58	Langlai	620	Pr. S(1)	..	..	F	KR	..	Rice
8/2/59	Choto Langlai	450	..	..	..	W,F	KR	..	Rice
8/2/60	Dikarbi	200	..	..	..	F	KR	..	Rice
8/2/61	Bangphiri Christian	480	..	..	..	F	KR	..	Rice
8/2/62	Bangphiri	440	Pr. S(1)	..	..	T	KR	..	Rice
8/2/63	Langlut	630	Pr. S(1)	..	..	F	KR	..	Rice
8/2/64	Kekrangsip	810	Pr. S(1)	..	..	F	KR	..	Rice
8/2/65	Langlut Christian	250	Pr. S(1)	..	..	W,F	KR	..	Rice
8/2/66	Dimadao	500	..	..	..	F	KR	..	Rice
8/2/67	Majwari	535	Pr. S(1)	..	..	W	KR	..	Rice
8/2/68	Dandungkor	525	..	..	..	W	KR	..	Rice
8/2/69	Goreso F. V.	200	..	..	..	F	KR	..	Rice
8/2/70	Boro Lalbong	500	..	..	..	W	KR	..	Rice
8/2/71	Choto Lalbong	560	..	..	..	F	KR	..	Rice
8/2/72	Nutan Dilanthai	500	..	..	..	W	KR	..	Rice
8/2/73	Langting Kachari	10	No population	..	..	..	..	..	..
8/2/74	Langting Bazar	500	Pr. S(1), Mid. S(1)	D(1)	..	W,R	KR, T	PO	Rice
8/2/75	Mitherdisa	550	Pr. S(1)	..	..	F	KR	..	Rice
8/2/76	Lungding Khelma	530	Pr. S(1)	..	..	F	KR	..	Rice
8/2/77	Dijao	500	Pr. S(1)	..	..	W,F	KR	..	Rice
8/2/78	Gangdangbra	500	..	..	..	W,R	KR	..	Rice
8/2/79	Gangdangkro	550	Pr. S(1)	..	..	W	KR	..	Rice
8/2/80	Wadrendisa	8	No population	..	..	..	..	..	..
8/2/81	Langplang	550	Pr. S(1)	..	..	W,R	KR	..	Rice
8/2/82	Himrudisa	50	No population	..	..	..	..	..	..
8/2/83	Mailu	500	Pr. S(1)	..	..	R	KR	..	Rice
8/2/84	Amrudisa	650	Pr. S(1)	..	..	O	KR	..	Rice
8/2/85	Baigaon	230	Pr. S(1)	..	..	TK	KR	..	Rice
8/2/86	Makam Saknai Camp	125	..	..	..	F	KR	..	Rice
8/2/87	Hasnu Longlai	650	Pr. S(1)	..	..	O	KR	..	Rice
8/2/88	Dikongmabra	650	Pr. S(1)	..	..	O	KR	..	Rice
8/2/89	Parbat Digkrengma	600	..	..	..	O	KR	..	Rice
8/2/90	Langdrang	275	..	..	..	W	KR	..	Rice
8/2/91	Dikrengma	295	..	..	..	R,O	KR	..	Rice
8/2/92	Longmaisa Dikreng	366	Pr. S(1)	..	..	O	KR	..	Rice
8/2/93	Thaipongdisa	250	No population	..	..	..	..	..	..
8/2/94	Goyaidisa	800	..	..	..	O	KR	..	Rice
8/2/95	Hojai Dobangling	600	..	..	..	O	KR	..	Rice
8/2/96	Jembru	540	Pr. S(1)	..	..	O	KR	..	Rice
8/2/97	Dihangi P.W.D.	150	..	D(1)	..	R	KR	..	Rice
8/2/98	Dersi	300	..	..	..	F	KR	..	Rice
8/2/99	Thanalambra	350	Pr. S(1)	..	..	W	KR	..	Rice
8/2/100	Thaimodoling	800	..	..	..	W	KR	..	Rice & Maize
8/2/101	Tere	512	Pr. S(1)	..	..	O	KR	..	Rice
8/2/102	Thaisiling Hawar	800	Pr. S(1)	..	..	O	KR	..	Rice
8/2/103	Longmailai	500	Pr. S(1)	..	..	R	KR	..	Rice & Maize
8/2/104	Gazo	800	Pr. S(1)	..	..	W	KR	..	Rice & Maize

# DIRECTORY

Police Station : MAIBONG (8/2)

## LAND USE

Land use (i.e., area under different types of land use in acres rounded to the nearest unit)								
Forest	Irrigated	Un-irrigated	Cultivable waste	Area not available for cultivation	Nearest town and distance in Km	Day or Days of the market, Hat, if any, held in the village	Remarks including any place of religious, historical, archaeological interest	Location Code
11	12	13	14	15	16	17	18	1
100	..	150	100	50	Haflong (103)	..	..	8/2/55
45	..	100	150	50	Haflong (112)	..	..	8/2/56
100	..	200	400	100	Haflong (96)	..	..	8/2/57
120	..	200	200	100	Haflong (94)	..	..	8/2/58
250	T(30) F(20) C(10)	50	70	50	Haflong (120)	..	..	8/2/59
75	..	25	70	30	Haflong (104)	..	..	8/2/60
180	..	150	100	50	Haflong (50)	..	..	8/2/61
90	..	100	150	100	Haflong (75)	..	..	8/2/62
230	..	200	100	100	Haflong (72)	..	..	8/2/63
200	..	210	275	125	Haflong (80)	..	..	8/2/64
120	T(20) F(15) W(5)	50	40	20	Haflong (80)	..	..	8/2/65
200	..	100	100	100	Haflong (66)	..	..	8/2/66
200	..	135	150	50	Haflong (85)	..	..	8/2/67
125	..	175	125	100	Haflong (100)	..	..	8/2/68
50	..	75	50	25	Haflong (130)	..	..	8/2/69
150	..	150	150	50	Haflong (130)	..	..	8/2/70
160	..	200	150	50	Haflong (120)	..	..	8/2/71
100	..	150	150	100	Haflong (90)	..	..	8/2/72
200	..	250	7	3	Haflong (74)	Saturday	..	8/2/73
150	..	200	150	50	Haflong (120)	..	..	8/2/74
100	..	130	250	50	Haflong (100)	..	..	8/2/75
100	..	300	50	50	Haflong (100)	..	..	8/2/76
..	..	200	250	50	Haflong (110)	..	..	8/2/77
150	..	200	150	50	Haflong (110)	..	..	8/2/78
..	..	200	4	4	Haflong (110)	..	..	8/2/79
150	..	200	150	50	Haflong (70)	..	..	8/2/80
50	..	150	30	20	Haflong (80)	..	..	8/2/81
300	..	100	100	200	Haflong (80)	..	..	8/2/82
..	..	150	100	100	Haflong (90)	..	..	8/2/83
..	T(5) TK(5)	50	150	25	Haflong (83)	..	..	8/2/84
50	..	25	35	15	Haflong (90)	..	..	8/2/85
200	..	100	150	200	Haflong (60)	..	..	8/2/86
200	..	200	100	150	Haflong (62)	..	..	8/2/87
200	..	100	100	200	Haflong (59)	..	..	8/2/88
150	T(25) W(25)	50	30	20	Haflong (75)	..	..	8/2/89
100	..	95	50	50	Haflong (42)	..	..	8/2/90
200	..	100	50	16	Haflong (60)	..	..	8/2/91
120	..	30	75	25	Haflong (60)	..	..	8/2/92
400	..	100	100	200	Haflong (50)	..	..	8/2/93
300	..	100	100	100	Haflong (56)	..	..	8/2/94
200	..	150	40	150	Haflong (40)	..	..	8/2/95
100	..	10	20	20	Haflong (50)	..	..	8/2/96
10	..	40	50	200	Haflong (43)	..	..	8/2/97
50	..	150	50	100	Haflong (37)	..	..	8/2/98
50	T(100) W(100)	200	150	300	Haflong (42)	..	..	8/2/99
200	..	100	100	112	Haflong (56)	..	..	8/2/100
700	..	60	20	20	Haflong (60)	..	..	8/2/101
100	..	50	150	200	Haflong (37)	..	..	8/2/102
250	..	100	250	200	Haflong (35)	..	..	8/2/103

Location Code	Name of the Village	Total area of the village (in acres)	Amenities available within the village						Staple food
			Educational	Medical	Power supply	Drinking water	Communications	Postal & telegraph	
1	2	3	4	5	6	7	8	9	10
8/2/105	Amlangbra	3000	Pr. S(1)	..	..	W	KR	..	Rice & Maize
8/2/106	Dimram	6000	Pr. S(1)	..	..	O	KR	..	Rice
8/2/107	Purana Daokreng	6400	Pr. S(1)	..	..	W	KR	..	Rice
8/2/108	Nutan Daokreng	3200	..	..	..	W	KR	..	Rice
8/2/109	Raiwaidisa	4000	Pr. S(1)	..	..	W	KR	..	Rice & Maize
8/2/110	Warilonglabra	400	Pr. S(1)	..	..	F	KR	..	Rice & Maize
8/2/111	Ashrang	3600	Pr. S(1)	..	..	W	KR	..	Rice & Maize
8/2/112	Gunjung	5000	Pr. S(1), Mid. S(1)	HC(1) D(1)	..	W	KR	PO	Rice
8/2/113	Motidandung	5000	Pr. S(1)	..	..	W	KR	..	Rice & Maize
8/2/114	Guliabra	2500	Pr. S(1)	..	..	R	KR	..	Rice & Maize
8/2/115	Nathudisa	3200	Pr. S(1)	..	..	F	KR	..	Rice
8/2/116	Motibra	700	..	..	..	R	KR	..	Rice
8/2/117	Mupa Deswali	90	..	..	..	R	KR	..	Rice
8/2/118	Dihajeng	500	..	..	..	R	KR	..	Rice
8/2/119	Didaoka	5200	..	..	..	F	KR	..	Rice
8/2/120	Dikongma	5600	Pr. S(1)	..	..	F	KR	..	Rice
8/2/121	Maibongdisa	4800	..	..	..	F	KR	..	Rice
8/2/122	Nabdi Boila	5200	..	..	..	F	KR	..	Rice
8/2/123	Nutan Boila	270	..	..	..	W,F	KR	..	Rice
8/2/124	Mupa Hojai	5200	..	..	..	F	KR	..	Rice
8/2/125	Kramtongdolia	300	..	..	..	R	KR	..	Rice
8/2/126	Kimkridisa	1800	Pr. S(1)	..	..	W,R	KR	..	Rice
8/2/127	Longjai	600	..	..	..	F	KR	..	Rice
8/2/128	Disagisim	1000	Pr. S(1)	..	..	W,R	KR	..	Rice
8/2/129	Jamberling	3200	..	..	..	W	KR	..	Rice & Maize
8/2/130	Wayungdisa	3600	..	..	..	F	KR	..	Rice
8/2/131	Choto Bathari	4000	..	..	..	F	KR	..	Rice
8/2/132	Longsokro	780	..	..	..	F	KR	..	Rice
8/2/133	Salikantapur	1500	Pr. S(1)	..	..	W,R	KR	..	Rice
8/2/134	Khejurbond	300	Pr. S(1)	..	..	W,R	KR	..	Rice
8/2/135	Mahurpura	400	..	..	..	R	KR	..	Rice
8/2/136	Nutan Kalachand	500	Pr. S(1)	..	..	W,R	KR	..	Rice
8/2/137	Mupa Naiding	600	Pr. S(1)	..	..	R	KR	..	Rice
8/2/138	Bonglaidisa Camp	7200	Pr. S(1)	..	..	F	KR	..	Rice
8/2/139	Purana Wadrendisa	500	Pr. S(1)	..	..	W	KR	..	Rice
8/2/140	Hajong	1000	Pr. S(1)	..	..	W	KR	..	Rice
8/2/141	Nutan Hajong	275	..	..	..	W,F	KR	..	Rice
8/2/142	Nablaidisa	1850	Pr. S(1)	..	..	W	KR	..	Rice
8/2/143	Hajaidisa	1850	Pr. S(1)	HC(1)	..	W,R	KR	PO	Rice
8/2/144	Nobdilangting	2500	Pr. S(1), Mid. S(1)	..	..	W,O	KR	..	Rice
8/2/145	Drangbra	600	..	..	..	W	KR	..	Rice
8/2/146	Longrenbra	910	Pr. S(1)	..	..	W	KR	..	Rice
8/2/147	Disamto	1000	Pr. S(1)	..	..	W	KR	..	Rice
8/2/148	Sunapur (Nunidima)	800	..	..	..	F	KR	..	Rice



# DIRECTORY

Police Station : MAIBONG (8/2)

## LAND USE

Land use (i.e., area under different types of land use in acres rounded to the nearest unit)								
Forest	Irrigated	Un-irrigated	Cultivable waste	Area not available for cultivation	Nearest town and distance in Km	Day or Days of the market, Hat, if any, held in the village	Remarks including any place of religious, historical, archaeological interest	Location Code
11	12	13	14	15	16	17	18	1
600	..	500	350	1550	Haflong (54)	..	..	8/2/105
5650	..	160	60	130	Haflong (55)	..	..	8/2/106
6000	..	240	110	50	Haflong (44)	..	..	8/2/107
2800	T(5) W(5)	146	39	210	Haflong (39)	..	..	8/2/108
2000	..	500	500	1000	Haflong (52)	..	..	8/2/109
50	..	100	50	200	Haflong (43)	..	..	8/2/110
600	..	550	450	2000	Haflong (58)	..	..	8/2/111
800	..	1500	650	2050	Haflong (29)	..	..	8/2/112
950	..	1300	700	2050	Haflong (36)	..	..	8/2/113
100	..	200	200	2000	Haflong (25)	..	..	8/2/114
200	..	200	750	2050	Haflong (45)	..	..	8/2/115
100	..	100	200	300	Haflong (70)	..	..	8/2/116
..	..	..	55	35	Haflong (63)	..	..	8/2/117
100	..	100	100	200	Haflong (70)	..	..	8/2/118
4850	..	200	100	50	Haflong (36)	..	..	8/2/119
5300	T(10) F(10)	200	60	30	Haflong (44)	..	..	8/2/120
4500	T(10) F(10)	185	60	45	Haflong (44)	..	..	8/2/121
4850	T(12) F(12)	195	113	30	Haflong (55)	..	..	8/2/122
120	T(20) W(20)	30	75	25	Haflong (120)	..	..	8/2/123
4870	T(20) F(20)	170	80	60	Haflong (37)	..	..	8/2/124
120	..	40	40	100	Haflong (85)	..	..	8/2/125
50	..	400	150	1200	Haflong (90)	..	..	8/2/126
..	T(50) F(50)	150	100	300	Haflong (72)	..	..	8/2/127
50	..	250	200	500	Haflong (50)	..	..	8/2/128
130	T(20) W(20)	500	550	2000	Haflong (52)	..	..	8/2/129
100	..	600	500	2400	Haflong (22)	..	..	8/2/130
200	..	1850	650	1300	Haflong (56)	..	..	8/2/131
40	..	200	100	440	Haflong (63)	..	..	8/2/132
50	..	600	100	750	Haflong (90)	..	..	8/2/133
..	..	150	50	100	Haflong (84)	..	..	8/2/134
30	T(20) R(20)	150	50	150	Haflong (80)	..	..	8/2/135
50	..	300	50	100	Haflong (60)	..	..	8/2/136
100	..	350	50	100	Haflong (65)	..	..	8/2/137
6700	T(40) F(40)	240	100	120	Haflong (40)	..	..	8/2/138
100	..	250	50	100	Haflong (40)	..	..	8/2/139
100	..	650	50	200	Haflong (90)	..	..	8/2/140
125	..	50	85	15	Haflong (72)	..	..	8/2/141
800	..	650	100	300	Haflong (80)	..	..	8/2/142
200	..	650	150	850	Haflong (90)	..	..	8/2/143
300	..	600	400	1200	Haflong (75)	..	..	8/2/144
50	..	350	50	150	Haflong (90)	..	..	8/2/145
50	..	350	200	310	Haflong (100)	..	..	8/2/146
50	..	300	200	450	Haflong (90)	..	..	8/2/147
30	..	350	120	300	Haflong (110)	..	..	8/2/148

Loca- tion Code	Name of the Village	Total area of the village (in acres)	Amenities available within the village						Staple food
			Educational	Medical	Power supply	Drinking water	Communi- cations	Postal & telegraph	
1	2	3	4	5	6	7	8	9	10
8/2/149	Teizal	1200	..	..	..	F	KR	..	Rice
8/2/150	Langaohajong	1400	No population						
8/2/151	Langaokro	600	..	..	..	W	KR	..	Rice
8/2/152	Koladisa	1400	..	..	..	F	KR	..	Rice
8/2/153	Nutan Thongikro (Kepre)	850	Pr. S(1)	..	..	F	KR	..	Rice
8/2/154	Langaobra	2500	Pr. S(1)	..	..	F	KR	..	Rice
8/2/155	Duirangibra (Wajao)	1400	Pr. S(1)	..	..	F	KR	..	Rice
8/2/156	Sunapur	1700	Pr. S(1)	..	..	F	KR	..	Rice
8/2/157	Kanthaibari (Daibum)	1900	Pr. S(1)	..	..	F	KR	..	Rice
8/2/158	Thongikro	1800	..	..	..	F	KR	..	Rice
8/2/159	Daoblibdisa	850	..	..	..	F	KR	..	Rice
8/2/160	Prasadimdik	3000	Pr. S(1)	..	..	F	KR	..	Rice
8/2/161	Bongkaibra	1200	Pr. S(1)	..	..	F	KR	..	Rice
8/2/162	Nivang	1100	Pr. S(1)	..	..	F	KR	..	Rice
8/2/163	Tuivum	275	No population						
8/2/164	Thingvom	1300	..	..	..	F	KR	..	Rice
8/2/165	Path Basti	2000	Pr. S(1)	..	..	F	KR	..	Rice
8/2/166	Boro Diger	500	..	..	..	F	KR	..	Rice
8/2/167	Duirangikro	960	..	..	..	F	KR	..	Rice
8/2/168	Digerkro	2200	Pr. S(1)	..	..	W	KR	..	Rice
8/2/169	Didambra	690	Pr. S(1)	..	..	O	KR	..	Rice
8/2/170	Drangbathari	500	..	..	..	F	KR	..	Rice
8/2/171	Mupa Nobdi	1165	..	..	..	F	KR	..	Rice
8/2/172	Nutan Nobdi	1150	..	..	..	F	KR	..	Rice
8/2/173	Purana Golapang	650	..	..	..	F	KR	..	Rice
8/2/174	Chandpur Nagar	500	Pr. S(1)	..	..	W,R	KR	..	Rice
8/2/175	Deswali Kalachand	300	..	..	..	W,F	KR	..	Rice
8/2/176	Nutan Singplangdisa	350	..	..	..	R	KR	..	Rice
8/2/177	Purana Singplangdisa	100	..	..	..	F	KR	..	Rice
8/2/178	Maibong Balast Siding	75	..	..	..	W,F	KR	..	Rice
8/2/179	Nutan Lampu	940	..	..	..	F	KR	..	Rice
8/2/180	Phonglo	2000	..	..	..	F	KR	..	Rice
8/2/181	Choto Wapu	4500	Pr. S(1)	..	..	W,F	KR	..	Rice & Maize
8/2/182	Wapu Camp	10	No population						
8/2/183	Naya Bathari	4000	Pr. S(1)	..	..	F	KR	..	Rice
8/2/184	Nutan Disao	4400	Pr. S(1)	..	..	W,R	KR	..	Rice
8/2/185	Dihorhunglo	650	..	..	..	W,F	KR	..	Rice

# DIRECTORY

Police Station : MAIBONG (8/2)

## LAND USE

Land use (i.e., area under different types of land use in acres rounded to the nearest unit)								
Forest	Irrigated	Un-irrigated	Cultivable waste	Area not available for cultivation	Nearest town and distance in Km	Day or Days of the market, Hat, if any, held in the village	Remarks including any place of religious, historical, archaeological interest	Location Code
11	12	13	14	15	16	17	18	1
150	..	300	150	600	Haflong (100)	..	..	8/2/149
150	..	700	150	400				8/2/150
50	..	200	100	250	Haflong (110)	..	..	8/2/151
50	..	550	150	650	Haflong (105)	..	..	8/2/152
150	T(50) F(50)	400	50	200	Haflong (110)	..	..	8/2/153
400	..	1500	100	500	Haflong (100)	..	..	8/2/154
100	..	900	50	350	Haflong (100)	..	..	8/2/155
350	T(50) F(50)	900	100	300	Haflong (110)	..	..	8/2/156
300	T(100) F(100)	1000	100	400	Haflong (80)	..	..	8/2/157
400	T(50) F(50)	900	50	400	Haflong (120)	..	..	8/2/158
150	T(50) F(50)	400	50	200	Haflong (90)	..	..	8/2/159
800	T(500) R(300) F(200)	1200	100	400	Haflong (100)	..	..	8/2/160
400	T(40) F(40)	400	60	300	Haflong (90)	..	..	8/2/161
300	T(10) F(10)	400	40	350	Haflong (130)	..	..	8/2/162
175	..	20	50	30				8/2/163
400	T(100) F(100)	400	200	200	Haflong (125)	..	..	8/2/164
450	T(100) F(100)	850	150	450	Haflong (100)	..	..	8/2/165
100	T(40) F(40)	150	60	150	Haflong (100)	..	..	8/2/166
300	T(40) F(40)	300	70	250	Haflong (120)	..	..	8/2/167
600	T(200) W(150) F(50)	700	300	400	Haflong (130)	..	..	8/2/168
190	..	250	50	200	Haflong (110)	..	..	8/2/169
100	..	200	50	150	Haflong (80)	..	..	8/2/170
150	T(50) F(50)	600	65	300	Haflong (120)	..	..	8/2/171
300	T(50) F(50)	400	150	250	Haflong (100)	..	..	8/2/172
150	T(30) F(30)	250	70	150	Haflong (85)	..	..	8/2/173
..	T(40) R(40)	250	60	150	Haflong (80)	..	..	8/2/174
100	T(50) F(50)	50	75	25	Haflong (61)	..	..	8/2/175
10	..	30	60	50	Haflong (80)	..	..	8/2/176
..	..	..	50	50	Haflong (79)	..	..	8/2/177
..	T(25) F(25)	30	10	10	Haflong (55)	..	..	8/2/178
140	T(10) F(10)	300	250	240	Haflong (65)	..	..	8/2/179
450	T(50) F(50)	700	200	600	Haflong (62)	..	..	8/2/180
1000	T(50) F(50)	1800	450	1200	Haflong (17)	..	..	8/2/181
..	..	..	6	4				8/2/182
3750	..	140	30	80	Haflong (50)	..	..	8/2/183
3850	..	240	50	260	Haflong (43)	..	..	8/2/184
250	..	150	100	150	Haflong (51)	..	..	8/2/185

Location Code	Name of the Village	Total area of the village (in acres)	Amenities available within the village						Staple food
			Educational	Medical	Power supply	Drinking water	Communi-cations	Postal & telegraph	
1	2	3	4	5	6	7	8	9	10
8/2/186	Maibong	600	Pr. S(3), Mid. S(1), Sec. S(1)	HC (1) D(1)	..	W,R	KR	PO	Rice
8/2/187	Maibong Deswali Basti	50	..	..	..	R	KR	..	Rice & Maize
8/2/188	Gidingpur	950	Pr. S(1)	..	..	W	KR	..	Rice
8/2/189	Longsep	320	..	..	..	F	KR	..	Rice
8/2/190	Nutan Golapang	400	..	..	..	F	KR	..	Rice
8/2/191	Jagdi	800	..	..	..	F	KR	..	Rice
8/2/192	Nutan Dukaling	300	..	..	..	F	KR	..	Rice
8/2/193	Guilong	288	Pr. S(1)	..	..	TK,R	KR	..	Rice & Maize
8/2/194	Purana Dukaling	300	..	..	..	F	KR	..	Rice
8/2/195	Morshaibari	200	..	..	..	F	KR	..	Rice
8/2/196	Purana Maibong	500	Pr. S(1)	..	..	W,R	KR	..	Rice
8/2/197	Myungrengdisa	450	..	..	..	W	KR	..	Rice
8/2/198	Longkhor	580	..	..	..	W	KR	..	Rice
8/2/199	Djambra	4800	Pr. S(1)	..	..	W	KR	..	Rice
8/2/200	Purana Hagjer	2800	Pr. S(1)	..	..	F	KR	..	Rice
8/2/201	Nutan Hagjer	3200	..	..	..	F	KR	..	Rice
8/2/202	Riao	2000	Pr. S(1)	..	..	F	KR	..	Rice
8/2/203	Riam Bathari	3000	..	..	..	F	KR	..	Rice
8/2/204	Motilampu	3600	Pr. S(1)	..	..	F	KR	..	Rice
8/2/205	Rilai	4000	Pr. S(1)	..	..	W	KR	..	Rice
8/2/206	Didaodib	530	..	..	..	F	KR	..	Rice
8/2/207	Nutan Wadrengdisa	400	..	..	..	R	KR	..	Rice
8/2/208	Khailimdisa	690	Pr. S(1)	..	..	R	KR	..	Rice
8/2/209	Jalowa	170	..	..	..	F	KR	..	Rice
8/2/210	Delen Wateling	150	..	..	..	F	KR	..	Rice
8/2/211	Khailimdisa	N.A.	No population	..	..	..	..	..	..
8/2/212	Yabra	1500	Pr. S(1)	..	..	O	KR	..	Rice
8/2/213	Phonglo Bathari	180	..	..	..	W,R	KR	..	Rice
8/2/214	Nirim Bunglow	2000	Pr. S(1)	..	..	O	KR	..	Rice
8/2/215	Gerem	4000	Pr. S(1)	..	..	F	KR	..	Rice
8/2/216	Dijamdolia	4000	Pr. S(1)	..	..	F	KR	..	Rice
8/2/217	Moti Hojai	4800	Pr. S(1)	..	..	W	KR	..	Rice
8/2/218	Disagisim (Nutan Wari)	4000	Pr. S(1)	..	..	F	KR	..	Rice
8/2/219	Motilongmailai	4800	Pr. S(1)	..	..	F	KR	..	Rice
8/2/220	Walaodisa	3600	Pr. S(1)	..	..	F	KR	..	Rice
8/2/221	Motiriao	4000	..	..	..	O	KR	..	Rice
8/2/222	Semdikhhor	204	Pr. S(1)	..	..	W	KR	..	Rice
8/2/223	Hasongghaju	128	Pr. S(1)	..	..	W	KR	..	Rice
8/2/224	Thoinagar	320	Pr. S(1)	..	..	TK,R	KR	..	Rice
8/2/225	Samshepur	52	..	..	..	R	KR	..	Rice
8/2/226	Phoiding	545	Pr. S(1)	..	..	R	KR	..	Rice
8/2/227	Dibaola	250	..	..	..	R	KR	..	Rice
8/2/228	Sobajai	560	Pr. S(1)	..	..	TK,R	KR	..	Rice
8/2/229	Diduki	450	Pr. S(1)	..	..	R	KR	..	Rice
8/2/230	Thapa	415	Pr. S(1)	..	..	R	KR	..	Rice
8/2/231	Yah Basti	355	Pr. S(1)	..	..	R	KR	..	Rice

# DIRECTORY

Police Station : MAIBONG (8/2)

## LAND USE

Land use (i.e., area under different types of land use in acres rounded to the nearest unit)								
Forest	Irrigated	Un-irrigated	Cultivable waste	Area not available for cultivation	Nearest town and distance in Km	Day or Days of the market, Hat, if any, held in the village	Remarks including any place of religious, historical, archaeological interest	Location Code
11	12	13	14	15	16	17	18	1
50	..	400	50	100	Haflong (50)	Thursday	..	8/2/186
..	..	..	30	20	Haflong (45)	..	..	8/2/187
350	..	300	100	200	Haflong (50)	..	..	8/2/188
20	..	150	50	100	Haflong (75)	..	..	8/2/189
100	..	150	50	100	Haflong (90)	..	..	8/2/190
400	..	250	50	100	Haflong (80)	..	..	8/2/191
20	..	100	80	100	Haflong (90)	..	..	8/2/192
..	..	160	105	23	Haflong (49)	..	..	8/2/193
..	..	200	40	60	Haflong (75)	..	..	8/2/194
..	..	100	60	40	Haflong (55)	..	..	8/2/195
..	..	300	115	85	Haflong (45)	..	..	8/2/196
..	..	250	150	50	Haflong (70)	..	..	8/2/197
200	..	200	100	80	Haflong (60)	..	..	8/2/198
1600	..	1020	890	1290	Haflong (58)	..	..	8/2/199
1650	..	500	250	400	Haflong (47)	..	..	8/2/200
1900	..	550	300	450	Haflong (41)	..	..	8/2/201
500	..	500	400	600	Haflong (10)	..	..	8/2/202
1450	..	600	400	550	Haflong (20)	..	..	8/2/203
..	..	1500	1000	1100	Haflong (60)	..	..	8/2/204
..	..	1600	1400	1000	Haflong (69)	..	..	8/2/205
120	T(10) F(10)	200	70	130	Haflong (65)	..	..	8/2/206
..	..	200	150	50	Haflong (35)	..	..	8/2/207
..	..	340	150	200	Haflong (55)	..	..	8/2/208
50	T(50) F(50)	20	30	20	Haflong (70)	..	..	8/2/209
100	..	20	15	15	Haflong (80)	..	..	8/2/210
..	..	700	300	500	Haflong (95)	..	..	8/2/211
80	T(30) R(30)	20	30	20	Haflong (70)	..	..	8/2/212
..	..	800	500	700	Haflong (30)	..	..	8/2/214
..	..	1500	1000	1500	Haflong (30)	..	..	8/2/215
..	..	1700	800	1500	Haflong (30)	..	..	8/2/216
..	..	1500	800	2500	Haflong (63)	..	..	8/2/217
..	..	1500	900	1600	Haflong (14)	..	..	8/2/218
..	..	1600	900	2300	Haflong (40)	..	..	8/2/219
..	..	1500	1000	1100	Haflong (42)	..	..	8/2/220
..	..	1600	900	1500	Haflong (10)	..	..	8/2/221
89	T(5) W(5)	10	80	20	Haflong (20)	..	..	8/2/222
..	..	..	..	..	..	..	..	..
83	T(10) W(10)	10	10	15	Haflong (22)	..	..	8/2/223
..	T(90) R(90)	140	52	38	Haflong (25)	..	..	8/2/224
..	T(29) R(29)	12	..	11	Haflong (31)	..	..	8/2/225
..	T(165) R(165)	228	45	107	Haflong (25)	..	..	8/2/226
108	T(6) R(6)	39	50	47	Haflong (33)	..	..	8/2/227
..	T(110) R(110)	164	136	150	Haflong (32)	..	..	8/2/228
..	T(71) R(71)	229	33	117	Haflong (36)	..	..	8/2/229
..	T(109) R(109)	217	49	40	Haflong (41)	..	..	8/2/230
..	T(90) R(90)	199	40	26	Haflong (48)	..	..	8/2/231

# VILLAGE

## AMENITIES AND

Location Code	Name of the Village	Total area of the village (in acres)	Amenities available within the village						Staple food	
			Educational	Medical	Power supply	Drinking water	Communications	Postal & telegraph		
1	2	3	4	5	6	7	8	9	10	
8/2/232	Choto Ninglo	900	Pr. S(1)	..	..	F	KR	..	Rice	
8/2/233	Semkhor	1500	..	..	..	R	KR	..	Rice	
8/2/234	Drunbra	1300	Pr. S(1)	..	..	F	KR	..	Rice	
8/2/235	Didamkro	1050	..	..	..	F	KR	..	Rice	
8/2/236	Didaobra	150	No population	..	..	..	..	..	..	
8/2/237	Phaipak	1350	Pr. S(1)	..	..	W,F	KR	..	Rice	
8/2/238	Muolkon	1200	..	..	..	F	KR	..	Rice	
8/2/239	Thingbung	145	No population	..	..	..	..	..	..	
8/2/240	Simtuilung	900	..	..	..	W	KR	..	Rice	
8/2/241	Nutan Haja	300	Pr. S(1)	..	..	W	KR	..	Rice	
8/2/242	Dipubra	1500	Pr. S(1)	..	..	R	KR	..	Rice	
8/2/243	Langklam	N.A.	Pr. S(1)	..	..	R	KR	..	Rice	
8/2/244	Henjanglangso	N.A.	..	..	..	W,R	KR	..	Rice	
8/2/245	Pakjangso	N.A.	Pr. S(1)	..	..	R	KR	..	Rice	
8/2/246	Langim	N.A.	..	..	..	R	KR	..	Rice	
8/2/247	Thungjang	N.A.	..	..	..	O	KR	..	Rice	
8/2/248	Dijam Hagjer	N.A.	..	..	..	O	KR	..	Rice	
8/2/249	Langkai	N.A.	..	..	..	O	KR	..	Rice	
8/2/250	Mahur-Wapu	N.A.	..	..	..	O	KR	..	Rice	
RAILWAY AREAS										
8/2/R-1	Manderica Rly. Station	N.A.	..	..	..	TW	KR,T	..	Rice	
8/2/R-2	Hatikhali Rly. Station	N.A.	..	..	..	TW	KR,T	..	Rice	
8/2/R-3	Dijabra Rly. Station	N.A.	..	..	..	T	KR,T	..	Rice	
8/2/R-4	Langting Rly. Station	N.A.	..	..	..	T	KR,T	..	Rice	
8/2/R-5	Dihakho Rly. Station	N.A.	..	..	..	T	KR,T	..	Rice	
8/2/R-6	Mupa Rly. Station	N.A.	..	..	..	T	KR,T	..	Rice	
8/2/R-7	KM.60 Rly. Station	N.A.	..	..	..	T	KR,T	..	Rice	
8/2/R-8	Maibong Rly. Station	N.A.	..	D(1)	E	T	KR,T	..	Rice	
TOTAL FOR THE POLICE STATION			274,773	Pr. S(125), Mid. S(5), Sec. S(1)	D(5), HC(4)	E(2)	T(11), W(78), TK(4), TW(2), R(49), F(117), O(23)	KR(244), T(9)	PO(6)	

# DIRECTORY

Police Station : MAIBONG (8/2)

## LAND USE

Land use (i.e., area under different types of land use in acres rounded to the nearest unit)								
Forest	Irrigated	Un-irrigated	Cultivable waste	Area not available for cultivation	Nearest town and distance in Km	Day or Days of the market, Hat, if any, held in the village	Remarks including any place of religious, historical, archaeological interest	Location Code
11	12	13	14	15	16	17	18	1
200	T(90) R(90)	150	235	225	Haflong (60)	..	..	8/2/232
200	T(200) R(200)	402	350	348	Haflong (63)	..	..	8/2/233
200	..	500	200	400	Haflong (80)	..	..	8/2/234
100	..	500	150	300	Haflong (110)	..	..	8/2/235
100	..	20	15	15	..	..	..	8/2/236
200	T(50) F(50)	500	200	400	Haflong (120)	..	..	8/2/237
150	T(50) F(50)	500	200	300	Haflong (100)	..	..	8/2/238
80	..	25	30	10	..	..	..	8/2/239
100	T(50) W(50)	360	150	240	Haflong (100)	..	..	8/2/240
..	..	150	50	100	Haflong (75)	..	..	8/2/241
200	T(200) R(200)	420	300	380	Haflong (50)	..	..	8/2/242
..	..	..	..	..	Lumding (46)	..	..	8/2/243
..	..	..	..	..	Lumding (49)	..	..	8/2/244
..	..	..	..	..	Lumding (53)	..	..	8/2/245
..	..	..	..	..	Lumding (50)	..	..	8/2/246
..	..	..	..	..	Lumding (48)	..	..	8/2/247
..	..	..	..	..	Lumding (47)	..	..	8/2/248
..	..	..	..	..	Lumding (49)	..	..	8/2/249
..	..	..	..	..	Lumding (46)	..	..	8/2/250
..	..	..	..	..	Lumding (9)	..	..	8/2/R-1
..	..	..	..	..	Lumding (19)	..	..	8/2/R-2
..	..	..	..	..	Lumding (30)	..	..	8/2/R-3
..	..	..	..	..	Lumding (38)	..	..	8/2/R-4
..	..	..	..	..	Lumding (47)	..	..	8/2/R-5
..	..	..	..	..	Haflong (50)	..	..	8/2/R-6
..	..	..	..	..	Haflong (47)	..	..	8/2/R-7
..	..	..	..	..	Haflong (40)	..	..	8/2/R-8
93,395	T(3,552), C(10), W(393), TK(5), R(1,555), F(1,589)	70,141	38,299	69,386				





# TOWN DIRECTORY

**KEY TO THE CODES  
USED FOR THE ENTRIES IN THE TOWN DIRECTORY**

**Statement I**

**Col. 5        NM   Non-Municipal/Non-Town Committee**

**Statement IV**

**Col. 4        KD   Kutcha Drainage**

**Col. 8        B   Baskets**

**WB   Wheel Barrows**

**Col. 9        S   Sewer**

**Statement V**

**Col. 3        H   Hospital**

**Col. 5        AS   Arts and Science**

# TOWN DIRECTORY

## STATEMENT—I

### STATUS, GROWTH HISTORY AND FUNCTIONAL CATEGORY

Serial No.	Name of Town	Location Code No.	Name of P.S.	Civic Administration Status in 1970	Population of the Town at the Censuses of										Functional Category	
					1901	1911	1921	1931	1941	1951	1961	1971	1961 Census	1971 Census		
1	2	3	4	5	6	7	8	9	10	11	12	13	14	15		
4	Haflong	8/1	Haflong	NM	..	..	..	..	1,471	2,168	3,265	5,197	Services	Services		

## STATEMENT—II

### PHYSICAL ASPECTS AND LOCATION, 1969

Sl. No.	Name of Town	PHYSICAL ASPECTS		NAME OF AND ROAD DISTANCE (Km) FROM										
		Annual rainfall (in mm)	Temperature (in Centigrade) Maximum Minimum	Nearest city with population of one lakh or more	State Headquarters	District Headquarters	Subdivisional Headquarters/Police Station	Railway Station	Bus route	Navigable river/canal (if within 10 Kms.)	Sea port (if within 50 Kms.)			
1	2	3	4	5	6	7	8	9	10	11	12	13		
1	Haflong	3,098.4	NA	NA	Gauhati (298)	Shillong (240)	Haflong (0)	Haflong (0) / (0)	Haflong Hill (3)	Haflong (0)	Haflong (0)	..	..	..

# TOWN DIRECTORY

## STATEMENT III MUNICIPAL FINANCE, 1968-69

Sl. No.	Name of Town	Receipt (Rs. .00)					Expenditure (Rs. .00)						Total Expenditure		
		Receipt through taxes, etc.	Revenue derived from municipal properties and powers apart from taxation	Govt. Grant	Loan	Advance	Other sources	Total Receipt	General Administration	Public safety	Public Health and conveniences	Public works		Public Institution	Others
1	2	3	4	5	6	7	8	9	10	11	12	13	14	15	16
1.	Haflong	802	280	860	104	..	171	2,217	193	27	961	261	..	314	1,756

## STATEMENT—IV CIVIC AND OTHER AMENITIES, 1969

Sl. No.	Name of Town	Road length (in km)	System of sewerage/drainage	No. of Latrines		Method of disposal of night soil	Protected water supply		Fire fighting service	Electrification (Number of connexions)					
				Water borne	Service Others		Source	Capacity		Domes- tic	Indus- trial	Com- mercial	Road lighting (Points)	O	
1	2	3	4	5	6	7	8	9	10	11	12	13	14	15	16
1	Haflong	15.0	KD	131	367	13	B/WB	S	..	Yes	148	..	3	232	..

# TOWN DIRECTORY

## STATEMENT—V

### MEDICAL, EDUCATIONAL, RECREATIONAL AND CULTURAL FACILITIES, 1969

( Figures indicate number of Units )

Sl. No.	Name of Town	EDUCATIONAL FACILITIES											RECREATIONAL AND CULTURAL FACILITIES				
		Hospitals/Dispensaries/T.B. Clinics/Health Centres/Nursing Homes/Family Planning Centres/ Others	Beds in Medical institutions noted in Col. No. 3.	Arts/ Science/ Commerce Colleges	Medical Colleges	Engineering Colleges	Polytechnics	Recognised shorthand, typewriting, and other vocational training institutions	Higher Secondary or Secondary Schools	Junior Secondary/ Middle Schools	Primary Schools	Others	Stadia	Cinemas	Auditoria/Drama Halls	Public Libraries including reading rooms	
1	2	3	4	5	6	7	8	9	10	11	12	13	14	15	16	17	
1	Hafong	H(2)	44	AS(1)	..	..	..	..	3	3	10	1	..	2	1	1	

## STATEMENT—VI

### TRADE, COMMERCE, INDUSTRY AND BANKING, 1969

Sl. No.	Name of Town	Names of three most important commodities imported			Names of three most important commodities exported			Names of three most important commodities manufactured			No. of Banks	No. of Agricultural Societies	No. of Non-Agricultural Credit Societies	Remarks
		1st	2nd	3rd	1st	2nd	3rd	1st	2nd	3rd				
1	2	3	4	5	6	7	8	9	10	11	12	13	14	15
1	Hafong	Rice	Oil	Cloth	Ginger	Orange	Bamboo canes, etc.	Bamboo loom cloth	Bamboo & cane furniture	Ghee	1	2	..	..

# TOWN DIRECTORY

## STATEMENT—VII POPULATION BY RELIGION, 1971

Sl. No.	Name of Town	RELIGIOUS COMMUNITIES															
		Buddhists		Christians		Hindus		Muslims		Jains		Sikhs		Other Religions and Persuasions		Religions not stated	
		M	F	M	F	M	F	M	F	M	F	M	F	M	F	M	F
1	2	3	4	5	6	7	8	9	10	11	12	13	14	15	16	17	18
1	Haflong	.	..	332	362	2,549	1,650	193	86	..	..	14	11	..	..	..	..

Note : 'M' Stands for Males, 'F' Stands for Females

**PART X-B**

**PRIMARY CENSUS ABSTRACT**





## PRIMARY CENSUS ABSTRACT

The Primary Census Abstract presents information on area, number of occupied residential houses and households, total population with sex break-up, population of Scheduled Castes and Scheduled Tribes by sex, literate and educated persons by sex, total workers by sex, working population classified into nine industrial categories and non-working population by sex for each village in rural areas and town/ward/enumerator's block in urban areas.

The following abbreviations are used in the Primary Census Abstract for facility of presentation.

'P'	Persons	}	appearing above the column numbers.
'M'	Males		
'F'	Females		
'NA'	Not Available		

## DISTRICT PRIMARY CENSUS ABSTRACT

Sl. No.	District/ Subdivision/ P.S./Town	Total Rural Urban	Area in Km <sup>2</sup>	No. of Occupied Resi- dential Houses	No. of House- holds	Total Population (Including Institutional and Houseless Population)			Scheduled Castes			Scheduled Tribes			Literate and Educated Persons		
						P	M	F	P	M	F	P	M	F	P	M	F
1	2	3	4	5	6	7	8	9	10	11	12	13	14	15	16	17	18
		T	4,890'0	14,954	14,954	76,047	41,314	34,733	826	492	334	52,583	26,992	25,591	20,724	14,648	6,076
		R	4,884'8	13,828	13,828	70,850	38,226	32,624	601	356	245	51,751	26,515	25,236	17,329	12,518	4,811
		U	5'2	1,126	1,126	5,197	3,088	2,109	225	136	89	832	477	355	3,395	2,130	1,265
		T	3,757'0	7,889	7,889	40,745	22,562	18,183	560	328	232	24,646	12,681	11,905	15,112	10,250	4,862
		R	3,751'8	6,763	6,763	35,548	19,474	16,074	335	192	143	23,814	12,204	11,610	11,717	8,120	3,597
		U	5'2	1,126	1,126	5,197	3,088	2,109	225	136	89	832	477	355	3,395	2,130	1,265
		U	5'18	1,126	1,126	5,197	3,088	2,109	225	136	89	832	477	355	3,395	2,130	1,265
		R	1,132'9	7,065	7,065	35,302	18,752	16,550	266	164	102	27,937	14,311	13,626	5,612	4,398	1,214
		P. S.															
1	HAFLONG																
	P. S.																
1	HAFLONG																
	TOWN																
2	MAIBONG																
	P. S.																

## DISTRICT PRIMARY CENSUS ABSTRACT (Contd.)

Sl. No.	District/ Subdivision/ P.S./Town	Total Rural Urban	WORKERS																				
			Total Workers (I-IX)			I Cultivators			II Agricultural Labourers			III Livestock, Forestry, Fishing, Hunting and Plantations, Orchards and allied activities			IV Mining and Quarrying			V Manufacturing, Proce- ssing, Servicing and Repairs					
			P	M	F	P	M	F	P	M	F	P	M	F	P	M	F	(a) Household Industry		(b) Other than Household Industry			
1	2	3	19	20	21	22	23	24	25	26	27	28	29	30	31	32	33	34	35	36	37	38	39
		T	31,868	23,499	8,369	21,991	14,284	7,707	783	562	221	418	413	5	105	66	39	91	88	3	195	189	6
		R	29,961	21,784	8,177	21,949	14,255	7,694	767	551	216	399	394	5	105	66	39	70	68	2	66	65	1
		U	1,907	1,715	192	42	29	13	16	11	5	19	19	..	..	..	..	21	20	1	129	124	5
		T	18,060	12,793	5,267	11,164	6,325	4,839	408	318	90	377	372	5	57	38	19	58	55	3	142	137	5
		R	16,153	11,078	5,075	11,122	6,296	4,826	392	307	85	358	353	5	57	38	19	37	35	2	13	13	..
		U	1,907	1,715	192	42	29	13	16	11	5	19	19	..	..	..	..	21	20	1	129	124	5
		I	1,907	1,715	192	42	29	13	16	11	5	19	19	..	..	..	..	21	20	1	129	124	5
		R	13,808	10,706	3,102	10,827	7,959	2,868	375	244	131	41	41	..	48	28	20	33	33	..	53	52	1
		P.S.																					

## DISTRICT PRIMARY CENSUS ABSTRACT (Concl.)

Sl. No.	District/ Subdivision/ P.S./Town	Total Rural Urban	WORKERS																	
			VI			VII			VIII			IX			X					
			Construction			Trade and Commerce			Transport, Storage and Communications			Other Services			Non-workers					
	P	M	F	P	M	F	P	M	F	P	M	F	P	M	F	P	M	F		
1	2	3	40	41	42	43	44	45	46	47	48	49	50	51	52	53	54			
			447	444	3	915	881	34	1,664	1,652	12	5,259	4,920	339	44,179	17,815	26,364			
		T	265	262	3	563	549	14	1,482	1,474	8	4,295	4,100	195	40,889	16,442	24,447			
		R	182	182	..	352	332	20	182	178	4	964	820	144	3,290	1,373	1,917			
		U	296	296	..	607	575	32	1,225	1,217	8	3,726	3,460	266	22,685	9,769	12,916			
		T	114	114	..	255	243	12	1,043	1,039	4	2,762	2,640	122	19,395	8,396	10,999			
		R	182	182	..	352	332	20	182	178	4	964	820	144	3,290	1,373	1,917			
		U	182	182	..	352	332	20	182	178	4	964	820	144	3,290	1,373	1,917			
		T	151	148	3	308	306	2	439	435	4	1,533	1,460	73	21,494	8,046	13,448			
		R																		
		U																		

## POLICE STATION : HAFLONG ( 8/1 )

### Alphabetical List of Villages

Sl. No.	Name of the Village	Location Code
1	2	3
1	Asalu	8/1/157
2	Asiek Robi	8/1/82
3	Bagetar	8/1/212
4	Bagetar Rly. Station	8/1/R-17
5	Baladhon	8/1/174
6	Berelongdisa	8/1/86
7	Bhonjung	8/1/104
8	Bolson	8/1/78
9	Bongkung	8/1/32
10	Boro Arkap	8/1/189
11	Boro Disao	8/1/38
12	Boro Haflong	8/1/134
13	Boro Laisong	8/1/202
14	Boro Leike	8/1/175
15	Boro Lokha	8/1/70
16	Boro Lokhindong	8/1/5
17	Boro Longren	8/1/37
18	Boro Mualkoi	8/1/123
19	Boro Ninglow	8/1/201
20	Boro Paija	8/1/36
21	Boro Robi	8/1/107
22	Boro Wapu	8/1/136
23	Buljang	8/1/183
24	Buolmol	8/1/55
25	Buolson	8/1/47
26	Buolson Khuti	8/1/46
27	Chapa Nagi Khuti	8/1/66
28	Chaptuk	8/1/28
29	Chaptuk	8/1/31
30	Chelei	8/1/172
31	Chenam	8/1/33
32	Chiku	8/1/160
33	Choto Arkap	8/1/163
34	Choto Haflong	8/1/108
35	Choto Laisong	8/1/180
36	Choto Lokha	8/1/71
37	Choto Lokhindong	8/1/6
38	Choto Longren	8/1/98
39	Choto Mulkoï Khasia	8/1/127
40	Choto Narayanpur	8/1/116

Sl. No.	Name of the Village	Location Code
1	2	3
41	Choto Rongmailai	8/1/140
42	Christian Gamphai	8/1/35
43	Daudung	8/1/143
44	Dautuhaja Rly. Station	8/1/R-4
45	Delaisa	8/1/41
46	Disagutu	8/1/59
47	Dittockcherra	8/1/76
48	Dittockcherra Rly. Station	8/1/R-27
49	Diyung Gorkhali	8/1/99
50	Diyung Rangkhoh	8/1/102
51	Doban	8/1/170
52	Doihang	8/1/148
53	Doliadisa	8/1/115
54	Doloichunga	8/1/121
55	Donlou	8/1/79
56	Doroha	8/1/19
57	Duijung	8/1/187
58	Duiring	8/1/93
59	Fiangpui	8/1/88
60	Gamphai	8/1/34
61	Gamvom	8/1/159
62	Ganghut No. 14	8/1/R-1
63	Ganghut No. 15	8/1/R-3
64	Ganghut No. 16	8/1/R-5
65	Ganghut No. 17	8/1/R-6
66	Ganghut No. 18	8/1/R-8
67	Ganghut No. 19	8/1/R-10
68	Ganghut No. 20	8/1/R-11
69	Ganghut No. 21	8/1/R-13
70	Ganghut No. 22	8/1/R-15
71	Ganghut No. 23	8/1/R-16
72	Ganghut No. 24	8/1/R-18
73	Ganghut No. 25	8/1/R-21
74	Ganghut No. 26	8/1/R-23
75	Ganghut No. 29	8/1/R-26
76	Garampani I. B.	8/1/3
77	Garampani Khuti	8/1/4
78	Gobin	8/1/81
79	Gobin Khuti	8/1/91
80	Gopikot	8/1/166

## POLICE STATION : HAFLONG ( 8/1 )

### Alphabetical List of Villages

Sl No.	Name of the Village	Location Code	Sl. No.	Name of the Village	Location Code
1	2	3	1	2	3
81	Gunjung I. B.	8/1/40	121	Khobak	8/1/22
82	Gurbari	8/1/60	122	Khoba Khuti	8/1/21
83	Haflong Hill Rly. Station	8/1/R-19	123	Khoding	8/1/149
84	Hajai Chak	8/1/204	124	Khonglong	8/1/167
85	Hajailao	8/1/217	125	Khongmul (Kuki)	8/1/208
86	Hange	8/1/210	126	Khongmul (Naga)	8/1/207
87	Hangrum	8/1/200	127	Khongsai	8/1/87
88	Harangajao Bazar	8/1/113	128	Khorangma I. B.	8/1/7
89	Harangajao Rly. Stn. including Ganghut No. 28	8/1/R-25	129	Khorangma Khuti	8/1/8
90	Hegokeloa	8/1/181	130	Khotlir	8/1/26
91	Hekaokang	8/1/156	131	Khotlir Khuti	8/1/25
92	Hengbung	8/1/69	132	Kopili Dum Colony	8/1/2
93	Heradalua	8/1/216	133	Kudirang Thingdol	8/1/15
94	Herakilo	8/1/68	134	Laisong Bagan	8/1/215
95	Herakilo Khuti	8/1/67	135	Lala Basti	8/1/112
96	Hojai	8/1/62	136	Lamadisa	8/1/29
97	Hokai	8/1/89	137	Lampu	8/1/128
98	Hokai Christian	8/1/90	138	Laskar	8/1/45
99	Hokai Khuti	8/1/94	139	Lasong	8/1/146
100	Impoi	8/1/178	140	Leirie	8/1/195
101	Inchaikong	8/1/109	141	Lodi Kuki	8/1/150
102	Indunglo	8/1/56	142	Longkhor (Chaikam)	8/1/58
103	Jatinga Gorkhali	8/1/147	143	Longkoi	8/1/155
104	Jatinga Khasi	8/1/131	144	Longkok	8/1/213
105	Jatinga Rly. Stn.	8/1/R-20	145	Longma	8/1/145
106	Jinam	8/1/186	146	Longrengajao Rly. Stn.	8/1/R-22
107	Johai	8/1/54	147	Lower Haflong	8/1/214
108	Jorai	8/1/64	148	Lower Haflong Rly. Stn.	8/1/R-14
109	Jorai Bathari	8/1/137	149	Lungchung	8/1/188
110	Kachari Lodi	8/1/168	150	Mabao	8/1/65
111	Kalamahajan Khuti	8/1/23	151	Mahadeo Tila	8/1/105
112	Kalimabong	8/1/80	152	Mahur Bazar	8/1/142
113	Kalim Khuti	8/1/92	153	Mahur Garden	8/1/141
114	Kapur Chera	8/1/124	154	Mahur Rly. Stn.	8/1/R-9
115	Kayang Deswali	8/1/75	155	Maibong Dimainu	8/1/16
116	Kayang Khasi Basti	8/1/118	156	Maibongdisa Rly. Stn. including Ganghut No. 27	8/1/R-24
117	Keleloa	8/1/133	157	Maibongsa (LALA)	8/1/39
118	Kepeilo	8/1/205	158	Mailongdisa	8/1/125
119	Khagu Khuti	8/1/24	159	Malangpa	8/1/50
120	Khangnam	8/1/171	160	Mauchar	8/1/190

## POLICE STATION : HAFLONG ( 8/1 )

### Alphabetical List of Villages

Sl. No.	Name of the Village	Location Code	Sl. No.	Name of the Village	Location Code
1	2	3	1	2	3
161	Megpur Bagicha	8/1/120	204	Purana Songkoi	8/1/199
162	Merpung	8/1/9	205	Ramji	8/1/49
163	Merpung Khuti	8/1/10	206	Ramji Khuti	8/1/48
164	Michidui	8/1/57	207	Ramvom	8/1/191
165	Michikhur	8/1/77	208	Rangapur	8/1/114
166	Migrendisa Rly. Stn.	8/1/R-12	209	Rantilla	8/1/96
167	Miyungkro	8/1/126	210	Rekho	8/1/122
168	Mongon	8/1/111	211	Retzol	8/1/130
169	Moti Lampo (Lampso)	8/1/100	212	Robinala Khuti	8/1/95
170	Mouldam	8/1/51	213	Saisi	8/1/74
171	Muolboi	8/1/85	214	Samparidisa	8/1/61
172	Nachangjol	8/1/173	215	Sangbar	8/1/12
173	Nanchangjol	8/1/193	216	Sangbar Khuti	8/1/11
174	Naidingpur	8/1/30	217	Sangbung	8/1/138
175	Nakojan	8/1/158	218	Saran	8/1/139
176	Nanadisa	8/1/101	219	Seitap	8/1/151
177	Nara Leike	8/1/176	220	Sherkhama	8/1/83
178	Narayanpur	8/1/119	221	Shyama Gram	8/1/129
179	Narayanpur Deswali	8/1/117	222	Shyama Gram	8/1/169
180	Ngalsang	8/1/177	223	Songrijang	8/1/103
181	Ngente	8/1/153	224	Sontila Camp	8/1/63
182	Nimkai	8/1/211	225	South Bagetar	8/1/97
183	Nobdi Daulagupa	8/1/43	226	Tangpui	8/1/27
184	Nobdi Gurbari	8/1/44	227	Tatephai	8/1/192
185	Numjang	8/1/144	228	Teremuolkoi	8/1/162
186	Nutan Basti	8/1/106	229	Thaijol	8/1/52
187	Nutan Hmar Lushai	8/1/196	230	Thaijupang	8/1/18
188	Nutan Laikul	8/1/132	231	Thingbung	8/1/161
189	Nutan Nachangjol	8/1/72	232	Thingje	8/1/206
190	Nutan Ninglow	8/1/203	233	Thuruk	8/1/53
191	Nutan Paisa	8/1/164	234	Timung	8/1/218
192	Nutan Songkai	8/1/198	235	Timung Khuti	8/1/1
193	Pangmul	8/1/154	236	Tuikim	8/1/110
194	Patherkot	8/1/152	237	Tumjang	8/1/185
195	Phaiding Rly. Stn.	8/1/R-7	238	Tumjang	8/1/184
196	Phaipui	8/1/194	239	Tuolpui	8/1/182
197	Police Training Centre	8/1/84	240	Vaitong	8/1/20
198	Pura Basti	8/1/135	241	Vaitong Khuti	8/1/13
199	Purana Dimainu	8/1/17	242	Vartop Leikok	8/1/209
200	Purana Hmar Lushai	8/1/197	243	Wadrendisa Rly. Stn.	8/1/R-2
201	Purana Leikul	8/1/179	244	Waraship	8/1/14
202	Purana Nachangjol	8/1/73	245	Wari	8/1/42
203	Purana Paisa	8/1/165			

Location Code	Name of village/ town/ward/ urban enumerators* block	Area of village in Acres	No. of Occupied Residential Houses	No. of House- holds	Total Population (including institu- tional & house- less population)			Scheduled Caste:		Scheduled Tribes		Literate and Educated Persons		Total Workers (I-IX)	
					P	M	F	M	F	M	F	M	F	M	F
1	2	3	4	5	6	7	8	9	10	11	12	13	14	15	16
Haflong P S. Total (Rural)		3571.8 (Km <sup>2</sup> )	6,763	6,763	35,548	19,474	16,074	192	143	12,204	11,610	8,120	3,597	11,078	5,075
8/1/1	Timung Khuti	502	25	25	127	75	52	..	..	..	..	15	..	38	2
8/1/2	Kopilidum colony	508	32	32	162	100	62	..	..	13	15	54	18	62	9
8/1/3	Garampani I.B.	301	11	11	53	26	27	..	..	7	10	12	10	19	6
8/1/4	Garampani Khuti	510	5	5	26	12	14	..	..	..	..	6	..	8	4
8/1/5	Boro Lokhindong	2,260	53	53	263	144	119	..	..	81	75	36	6	90	17
8/1/6	Choto Lokhindong	2,035	33	33	167	97	70	..	..	41	48	6	..	59	12
8/1/7	Khorangma I.B.	301	1	1	6	5	1	..	..	5	1	4	1	2	..
8/1/8	Khorangma Khuti	202	4	4	18	12	6	..	..	..	..	1	..	1	7
8/1/9	Merpung	5,500	11	11	57	30	27	..	..	30	27	..	1	16	15
8/1/10	Nerpung khuti	402	21	21	106	58	48	..	..	..	..	12	3	34	..
8/1/11	Sangbarkhuti	3,361	14	14	70	40	30	..	..	..	..	2	1	24	..
8/1/12	Sangbar	3,509	85	85	424	231	193	..	..	223	188	113	57	114	51
8/1/13	Vaitong Khuti	2,101	8	8	38	25	13	..	..	..	..	5	..	14	..
8/1/14	Waraship	NA	..	..	No Population	..	..	..	..	..	..	..	..	..	..
8/1/15	Kudirang Thingdol	3,215	40	40	199	96	103	..	..	93	101	28	10	54	34
8/1/16	Maibong Dimainu	5,840	12	12	63	28	35	..	..	28	35	12	5	15	1
8/1/17	Purana Dimainu	3,335	22	22	110	61	49	..	..	61	49	15	2	30	5
8/1/18	Thajupang	2,690	27	27	134	72	62	..	..	72	62	21	3	37	6
8/1/19	Doroa	1,008	26	26	129	59	70	..	..	52	69	15	3	37	13
8/1/20	Vaitong	2,128	9	9	43	23	20	..	..	23	20	13	4	12	13
8/1/21	Khoba Khuti	2,125	6	6	30	20	10	..	..	..	..	..	..	14	..
8/1/22	Khobak	2,155	23	23	117	65	52	..	..	65	52	40	28	40	33
8/1/23	Kalamahajan Khuti	2,129	1	1	4	3	1	..	..	..	..	..	..	3	..
8/1/24	Khago Khuti	490	1	1	6	4	2	..	..	..	..	3	..	4	..
8/1/25	Khotlir Khuti	2,103	5	5	24	12	12	..	..	..	..	1	..	5	..
8/1/26	Khotlir	1,270	32	32	163	87	76	..	..	87	76	43	26	36	42
8/1/27	Tangpui	1,600	14	14	70	36	34	..	..	30	28	5	4	20	..
8/1/28	Chartuk	512	21	21	106	52	54	..	..	52	54	37	26	26	2
8/1/29	Lamadisa	3,600	25	25	127	68	59	..	..	68	59	8	..	33	14
8/1/30	Naidingpur	3,000	31	31	155	76	79	..	..	76	79	5	1	34	16
8/1/31	Chaptuk	1,600	..	..	No Population	..	..	..	..	..	..	..	..	..	..
8/1/32	Hongkung	2,700	22	22	109	63	46	..	..	50	42	15	1	29	..
8/1/33	Chenam	8,000	41	41	205	109	96	..	..	..	..	10	2	70	10
8/1/34	Gamphai	6,200	11	11	55	23	32	..	..	23	32	..	..	13	2
8/1/35	Christian Gamphai	6,000	14	14	71	33	38	..	..	32	37	..	..	18	3
8/1/36	Boro Pajja	680	11	11	56	30	26	..	..	27	25	4	..	15	3
8/1/37	Boro Longren	519	24	24	120	62	58	..	..	62	58	3	..	36	..
8/1/38	Boro D'sao	216	28	28	138	66	72	..	..	66	72	14	4	37	..
8/1/39	Maibongsa (Lala)	2,600	28	28	143	76	67	..	..	76	67	62	54	36	21
8/1/40	Gungjung I.B.	202	6	6	28	21	7	..	..	3	4	13	4	17	3



PRIMARY CENSUS ABSTRACT

Police Station : HAFLONG (8/1)

WORKERS																							
I Cultiva- tors	II Agricul- tural Labourers		III Livestock, Forestry, Fishing, Hunting and Plan- tations, Orchards and allied activities		IV Mining and Quarry- ing		V Manufacturing, Processing, Servicing and Repairs				VI Construc- tion		VII Trade and Commerce		VIII Transport, Storage and Communi- cations		IX Other Services		X Non- Workers		Loca- tion Code		
							(a)		(b)														
							Household Industry	Other than Household Industry	Household Industry	Other than Household Industry													
M	F	M	F	M	F	M	F	M	F	M	F	M	F	M	F	M	F	M	F				
17	18	19	20	21	22	23	24	25	26	27	28	29	30	31	32	33	34	35	36	37	38	1	
6,296	4,826	307	85	353	5	38	19	35	2	13	..	114	..	243	12	1,039	4	2,640	122	8,396	10,999		
27	2	..	..	11	..	..	..	..	..	..	..	..	..	..	..	..	..	..	..	37	50	8/1/1	
12	5	..	..	1	..	..	..	..	..	..	..	..	1	..	..	..	..	48	4	38	53	8/1/2	
11	6	..	..	..	..	..	..	2	..	..	..	..	..	..	..	..	..	..	..	7	21	8/1/3	
6	4	..	..	..	..	..	..	2	..	..	..	..	..	..	..	..	..	..	..	4	10	8/1/4	
41	16	..	..	48	1	..	..	..	..	..	..	..	..	..	..	..	..	1	..	54	102	8/1/5	
29	12	..	..	30	..	..	..	..	..	..	..	..	..	..	..	..	..	..	..	38	58	8/1/6	
..	..	1	..	..	..	..	..	..	..	..	..	..	..	..	..	..	..	1	..	3	1	8/1/7	
..	..	..	..	7	..	..	..	..	..	..	..	..	..	..	..	..	..	..	..	5	6	8/1/8	
15	15	..	..	..	..	..	..	..	..	..	..	..	..	..	..	..	..	1	..	14	12	8/1/9	
..	..	..	..	34	..	..	..	..	..	..	..	..	..	..	..	..	..	..	..	24	48	8/1/10	
..	..	..	..	24	..	..	..	..	..	..	..	..	..	..	..	..	..	..	..	16	30	8/1/11	
86	50	3	..	8	..	..	..	..	..	1	..	..	..	4	..	1	..	11	1	117	142	8/1/12	
..	..	..	..	14	..	..	..	..	..	..	..	..	..	..	..	..	..	..	..	11	13	8/1/13	
..	..	..	..	..	..	..	..	..	..	..	..	..	..	..	..	..	..	..	..	..	..	..	8/1/14
50	33	..	..	2	1	..	..	..	..	..	..	..	..	..	..	..	..	2	..	42	69	8/1/15	
14	1	..	..	..	..	..	..	..	..	..	..	..	..	..	..	..	..	1	..	13	34	8/1/16	
29	5	..	..	..	..	..	..	..	..	..	..	..	..	..	..	..	..	1	..	31	44	8/1/17	
36	6	..	..	..	..	..	..	..	..	..	..	..	..	..	..	..	..	1	..	35	56	8/1/18	
30	13	..	..	6	..	..	..	..	..	..	..	..	..	..	..	..	..	1	..	22	57	8/1/19	
12	13	..	..	..	..	..	..	..	..	..	..	..	..	..	..	..	..	..	..	11	7	8/1/20	
5	..	..	..	8	..	..	..	..	..	..	..	..	..	..	..	..	..	1	..	6	10	8/1/21	
38	33	..	..	..	..	..	..	..	..	..	..	..	..	..	..	..	..	2	..	25	19	8/1/22	
..	..	..	..	..	..	..	..	..	..	..	..	..	..	..	..	..	..	..	..	..	1	..	8/1/23
..	..	..	..	4	..	..	..	..	..	..	..	..	..	..	..	..	..	..	..	..	2	..	8/1/24
..	..	..	..	5	..	..	..	..	..	..	..	..	..	..	..	..	..	..	..	7	12	8/1/25	
36	41	..	..	..	..	..	..	..	..	..	..	..	..	..	..	..	..	1	..	51	34	8/1/26	
17	..	..	..	..	..	..	..	..	..	..	..	..	..	..	..	..	..	..	..	16	34	8/1/27	
26	2	..	..	..	..	..	..	..	..	..	..	..	..	3	..	..	..	..	..	26	52	8/1/28	
33	14	..	..	..	..	..	..	..	..	..	..	..	..	..	..	..	..	..	..	35	45	8/1/29	
33	16	..	..	..	..	..	..	..	..	..	..	..	..	..	..	..	..	1	..	42	63	8/1/30	
..	..	..	..	..	..	..	..	..	..	..	..	..	..	..	..	..	..	..	..	..	..	..	8/1/31
25	..	..	..	3	..	..	..	..	..	..	..	..	..	..	..	..	..	1	..	34	46	8/1/32	
67	10	..	..	..	..	..	..	..	..	..	..	..	..	..	..	2	..	1	..	39	86	8/1/33	
13	2	..	..	..	..	..	..	..	..	..	..	..	..	..	..	..	..	..	..	10	30	8/1/34	
17	2	..	..	..	1	..	..	..	..	..	..	..	..	..	..	..	..	1	..	15	35	8/1/35	
13	2	..	..	1	1	..	..	..	..	..	..	..	..	..	..	..	..	1	..	15	23	8/1/36	
35	..	..	..	..	..	..	..	..	..	..	..	..	..	..	..	..	..	1	..	26	58	8/1/37	
36	..	..	..	..	..	..	..	..	..	..	..	..	..	..	..	..	..	1	..	29	72	8/1/38	
34	21	..	..	..	..	..	..	..	..	..	..	..	..	..	..	..	..	2	..	40	46	8/1/39	
..	..	..	..	7	..	..	..	..	..	..	..	..	..	..	..	..	..	10	3	4	4	8/1/40	

Location Code	Name of village/ town/ward/ urban enumerators' block	Area of village in Acres	No. of Occupied Residential Houses	No. of Households	Total Population (including institutional & houseless population)			Scheduled Castes		Scheduled Tribes		Literate and Educated Persons		Total Workers (I-IX)	
					P	M	F	M	F	M	F	M	F	M	F
1	2	3	4	5	6	7	8	9	10	11	12	13	14	15	16
8/1/41	Delaisa	6,500	6	6	29	18	11	..	..	18	11	1	..	12	..
8/1/42	Wari	3,500	27	27	134	68	66	..	..	68	66	14	3	33	..
8/1/43	Nobdi Daulagupa	19	32	32	163	90	73	..	..	90	73	79	61	56	..
8/1/44	Nobdi Gurbari	517	21	21	102	54	48	..	..	54	48	..	..	32	22
8/1/45	Laskar	1,800	16	16	81	51	30	..	..	45	27	5	4	35	8
8/1/46	Buolson Khuti	510	2	2	13	10	3	..	..	..	..	1	..	6	..
8/1/47	Buolson	9,000	20	20	99	50	49	..	..	50	49	..	..	29	..
8/1/48	Ramji Khuti	513	2	2	10	7	3	..	..	..	..	3	2	4	1
8/1/49	Ramji	5,800	9	9	45	20	25	..	..	20	25	8	6	9	11
8/1/50	Malangpa	6,300	26	26	133	66	67	..	..	66	67	37	31	37	34
8/1/51	Mouldam	5,350	22	22	110	57	53	..	..	57	53	41	29	26	25
8/1/52	Thaijol	2,256	4	4	22	13	9	..	..	13	9	10	2	7	7
8/1/53	Thuruk	5,450	50	50	250	110	140	..	..	110	140	75	66	51	68
8/1/54	Johai	5,300	31	31	153	72	81	..	..	72	81	41	32	42	52
8/1/55	Buolmol	3,255	34	34	172	97	75	..	..	97	75	41	7	56	35
8/1/56	Indunglo	5,900	28	28	139	72	67	..	..	72	67	68	56	39	30
8/1/57	Michidui	6,000	64	64	322	170	152	..	..	165	149	8	..	77	..
8/1/58	Longkhor (Chaikam)	5,700	27	27	134	60	74	..	..	60	74	7	1	37	..
8/1/59	Disagutu	9,000	10	10	52	26	26	..	..	26	26	5	2	18	..
8/1/60	Gurbari	10,000	21	21	102	51	51	..	..	51	51	6	..	32	6
8/1/61	Samparidisa	620	44	44	218	117	101	..	..	116	101	12	1	78	1
8/1/62	Hojai	3,000	26	26	132	65	67	..	..	..	..	9	2	38	35
8/1/63	Sontila Camp	101	8	8	39	35	4	1	..	10	..	22	2	34	..
8/1/64	Jorai	410	19	19	96	54	42	..	..	54	42	13	..	30	27
8/1/65	Mabao	3,000	19	19	96	47	49	..	..	46	49	18	7	27	22
8/1/66	Chapanagi Khuti	408	2	2	10	6	4	..	..	..	..	..	..	1	..
8/1/67	Herakilokhuti	513	1	1	2	2	..	..	..	..	..	1	..	2	..
8/1/68	Herakilo	8,000	31	31	152	78	74	..	..	78	74	6	..	44	35
8/1/69	Hengbung	8,243	9	9	48	20	28	..	..	20	28	9	10	13	16
8/1/70	Boro Lokha	5,762	34	34	169	88	81	..	..	88	81	20	14	55	44
8/1/71	Choto Lokha	3,153	24	24	121	62	59	..	..	7	11	14	5	38	27
8/1/72	Nutan Nachangjol	5,810	22	22	110	60	50	..	..	60	50	47	34	30	29
8/1/73	Purana Nachangjol	5,850	15	15	77	42	35	..	..	40	35	23	16	20	15
8/1/74	Saisi	4,130	1	1	7	5	2	..	..	2	1	..	..	2	..
8/1/75	Kayang Deswali	210	54	54	273	144	129	4	4	..	..	31	4	80	36
8/1/76	Ditockcherra	2,025	51	51	255	168	87	23	18	..	..	102	57	113	8
8/1/77	Michikhur	5,620	22	22	109	61	48	..	..	59	48	11	2	31	18
8/1/78	Bolson	6,802	18	18	128	66	62	..	..	60	57	30	10	30	25
8/1/79	Donlou	4,850	17	17	85	46	39	..	..	46	39	14	3	19	..
8/1/80	Kalimabong	7,000	23	23	115	54	61	..	..	53	61	7	1	34	44
8/1/81	Gobin	9,000	34	34	237	119	118	..	..	119	118	38	5	69	66
8/1/82	Asiek Robi	410	5	5	26	13	13	..	..	13	13	4	4	8	2
8/1/83	Sherkhama	216	13	13	66	44	22	..	..	44	22	19	3	19	15
8/1/84	Police Training Centre	325	126	126	892	865	27	..	..	102	8	687	23	848	..
8/1/85	Muolhoi	1,018	161	161	1,166	666	500	..	..	348	287	405	219	302	34

PRIMARY CENSUS ABSTRACT

Police Station : HAFLONG (8/1)

WORKERS																						Location Code	
I Cultiva- tors		II Agricul- tural Labourers		III Livestock, Forestry, Fishing, Hunting, and Planta- tions, Or- chards and allied activities .		IV Mining and Quarrying		V Manufacturing, Proce- ssing, Servicing and Repairs				VI Construc- tion		VII Trade and Commerce		VIII Transport, Storage and Communi- cations		IX Other Services		X Non- Workers			
M	F	M	F	M	F	M	F	M	F	M	F	M	F	M	F	M	F	M	F	M	F		
17	18	19	20	21	22	23	24	25	26	27	28	29	30	31	32	33	34	35	36	37	38	1	
12	..	..	..	..	..	..	..	..	..	..	..	..	..	..	..	..	..	..	..	6	11	8/1/41	
32	..	..	..	..	..	..	..	..	..	..	..	..	..	..	..	..	..	1	..	35	66	8/1/42	
55	..	..	..	..	..	..	..	..	..	..	..	..	..	..	..	..	..	..	..	34	73	8/1/43	
32	10	..	..	..	..	..	..	..	..	..	..	..	..	..	..	..	..	..	12	22	26	8/1/44	
31	8	..	..	3	..	..	..	..	..	..	..	..	..	..	..	..	..	1	..	16	22	8/1/45	
..	..	..	..	6	..	..	..	..	..	..	..	..	..	..	..	..	..	..	..	4	3	8/1/46	
29	..	..	..	..	..	..	..	..	..	..	..	..	..	..	..	..	..	..	..	21	49	8/1/47	
..	1	..	..	2	..	..	..	..	..	..	..	..	..	..	..	..	..	2	..	3	2	8/1/48	
9	11	..	..	..	..	..	..	..	..	..	..	..	..	..	..	..	..	..	..	11	14	8/1/49	
35	34	..	..	..	..	..	..	..	..	..	..	..	..	..	..	..	..	2	..	29	33	8/1/50	
25	25	..	..	..	..	..	..	..	..	..	..	..	..	..	..	..	..	1	..	31	28	8/1/51	
4	7	..	..	..	..	..	..	..	..	..	..	..	..	..	..	..	..	3	..	6	2	8/1/52	
50	68	..	..	..	..	..	..	..	..	..	..	..	..	..	..	..	..	1	..	59	72	8/1/53	
41	52	..	..	..	..	..	..	..	..	..	..	..	..	..	..	..	..	1	..	30	29	8/1/54	
49	35	1	..	..	..	..	..	..	..	..	..	..	..	..	..	1	..	5	..	41	40	8/1/55	
39	28	..	..	..	..	..	..	..	2	..	..	..	..	..	..	..	..	..	..	33	37	8/1/56	
72	..	..	..	..	..	..	..	..	..	..	..	..	..	..	3	..	..	2	..	93	152	8/1/57	
37	..	..	..	..	..	..	..	..	..	..	..	..	..	..	..	..	..	..	..	23	74	8/1/58	
17	..	..	..	..	..	..	..	..	..	..	..	..	..	..	..	..	..	1	..	8	26	8/1/59	
31	3	..	..	..	..	..	..	..	..	..	..	..	..	..	..	..	..	1	3	19	45	8/1/60	
72	..	..	..	..	..	..	..	..	..	..	..	..	..	..	..	..	..	6	1	39	100	8/1/61	
37	35	..	..	..	..	..	..	..	..	..	..	..	..	..	..	..	..	1	..	27	32	8/1/62	
..	..	..	..	..	..	..	..	..	..	..	..	4	..	..	..	..	..	30	..	1	4	8/1/63	
29	27	..	..	..	..	..	..	..	..	..	..	..	..	..	..	..	..	1	..	24	15	8/1/64	
26	21	..	..	..	..	..	..	..	..	..	..	..	..	..	..	..	..	1	1	20	27	8/1/65	
..	..	..	..	1	..	..	..	..	..	..	..	..	..	..	..	..	..	..	..	5	4	8/1/66	
..	..	..	..	2	..	..	..	..	..	..	..	..	..	..	..	..	..	..	..	..	..	..	8/1/67
44	35	..	..	..	..	..	..	..	..	..	..	..	..	..	..	..	..	..	..	34	39	8/1/68	
11	16	..	..	1	..	..	..	..	..	..	..	..	..	..	..	..	..	1	..	7	12	8/1/69	
54	44	..	..	..	..	..	..	..	..	..	..	..	..	..	..	..	..	1	..	33	37	8/1/70	
37	27	..	..	..	..	..	..	..	..	..	..	..	..	..	..	..	..	1	..	24	32	8/1/71	
26	29	..	..	..	..	..	..	..	..	..	..	..	..	..	..	..	..	4	..	30	21	8/1/72	
19	15	..	..	..	..	..	..	..	..	..	..	..	..	..	..	..	..	1	..	22	20	8/1/73	
2	..	..	..	..	..	..	..	..	..	..	..	..	..	..	..	..	..	..	..	3	2	8/1/74	
26	..	38	36	3	..	..	..	..	..	..	..	1	..	..	..	12	..	..	..	64	93	8/1/75	
1	..	10	6	..	..	..	..	2	..	1	..	..	..	27	..	16	..	56	2	55	79	8/1/76	
30	18	..	..	..	..	..	..	..	..	..	..	..	..	..	..	..	..	1	..	30	30	8/1/77	
24	24	..	..	3	1	..	..	..	..	..	..	..	..	..	..	..	..	3	..	36	37	8/1/78	
18	..	..	..	..	..	..	..	..	..	..	..	..	..	..	..	..	..	1	..	27	39	8/1/79	
33	44	..	..	..	..	..	..	..	..	..	..	..	..	..	..	..	..	1	..	20	17	8/1/80	
66	66	..	..	..	..	..	..	..	..	..	..	..	..	..	..	..	..	3	..	50	52	8/1/81	
8	2	..	..	..	..	..	..	..	..	..	..	..	..	..	..	..	..	..	..	5	11	8/1/82	
15	15	..	..	..	..	..	..	..	..	..	..	..	..	..	..	..	..	4	..	25	7	8/1/83	
6	..	..	..	..	..	..	..	..	..	..	..	..	..	1	..	..	..	..	841	17	27	8/1/84	
27	13	19	..	17	..	..	..	5	..	1	..	7	..	7	..	3	2	216	19	364	466	8/1/85	

Loca- tion Code	Name of village/ town/ward/ urban enumerators' block	Area of village in Acres	No.of Occu- pied Residen- tial Houses	No. of House- holds	Total Population (including insti- tutional & houseless population)			Scheduled Castes		Scheduled Tribes		Literate and Educated Persons		Total Workers (I-IX)	
					P	M	F	M	F	M	F	M	F	M	F
1	2	3	4	5	6	7	8	9	10	11 <sup>1</sup>	12	13	14	15	16
8/1/86	Berelongdisa	6,516	16	16	79	36	43	..	..	36	43	4	..	24	20
8/1/87	Khongsai	810	11	11	59	32	27	..	..	32	27	20	12	12	3
8/1/88	Fiangpui	417	46	46	232	143	89	..	..	143	89	111	58	40	6
8/1/89	Hokai	4,000	34	34	171	88	83	..	..	88	83	10	..	52	52
8/1/90	Hokai Christian	1,500	8	8	40	21	19	..	..	21	19	3	..	14	14
8/1/91	Gobin Khuti	410	17	17	84	47	37	..	..	7	8	2	2	30	5
8/1/92	Kalimkhuti	312	5	5	24	11	13	..	..	..	..	..	..	7	..
8/1/93	Duiring	1,600	43	43	217	107	110	..	..	98	85	11	..	80	67
8/1/94	Hokai Khuti	208	12	12	61	28	33	..	..	..	..	3	..	13	1
8/1/95	Robinala Khuti	310	No population												
8/1/96	Rantilla	210	No population												
8/1/97	South Bagetar	515	28	28	142	84	58	..	..	76	51	53	27	34	3
8/1/98	Choto Longren	1,512	13	13	66	33	33	..	..	33	33	2	..	16	17
8/1/99	Diyung Gorkhali	510	4	4	22	12	10	..	..	..	..	..	..	5	..
8/1/100	Motilampo (Lampso)	401	20	20	100	51	49	..	..	51	49	..	..	32	34
8/1/101	Nanadisa	2,800	23	23	117	60	57	..	..	60	57	3	1	38	29
8/1/102	Diyung Rangkhoh	817	9	9	48	31	17	..	..	30	17	2	1	11	..
8/1/103	Songrijang	1,018	45	45	225	114	111	..	..	114	111	83	52	40	2
8/1/104	Bhonjung	510	13	13	64	34	30	..	..	..	..	12	13	12	1
8/1/105	Mahadeo Tila	615	54	54	271	139	132	..	..	10	12	47	39	51	3
8/1/106	Nutan Basti	1,010	30	30	149	80	69	..	..	..	..	28	7	36	3
8/1/107	Boro Robi	815	8	8	42	21	21	..	..	18	21	1	..	13	4
8/1/108	Choto Haflong	410	19	19	97	43	54	..	..	43	54	4	2	24	27
8/1/109	Inchaikong	618	29	29	146	73	73	..	..	73	73	37	9	43	41
8/1/110	Tuikim	510	9	9	47	22	25	..	..	21	25	3	3	17	12
8/1/111	Mongon	1,347	10	10	52	20	32	..	..	20	32	5	..	11	22
8/1/112	Lala Basti	1,124	48	48	242	129	113	3	2	..	..	30	8	68	1
8/1/113	Haran Gajao Bazar	2,012	135	135	674	369	305	..	..	26	18	273	154	182	7
8/1/114	Rangapur	933	36	36	179	88	91	..	..	84	91	38	27	41	3
8/1/115	Doliadisa	1,450	40	40	200	97	103	..	..	97	103	46	21	46	1
8/1/116	Choto Narayanpur	522	14	14	69	34	35	..	..	14	17	14	4	14	4
8/1/117	Narayanpur Deswali	320	11	11	54	25	29	..	..	..	..	1	1	15	7
8/1/118	Kayang Khasi Basti	227	12	12	59	29	30	..	..	29	30	6	3	13	1
8/1/119	Narayanpur	1,450	61	61	303	159	144	..	..	159	144	81	31	76	1
8/1/120	Megpur Bagicha	831	29	29	146	73	73	..	..	..	..	22	9	44	6
8/1/121	Doloi Chunga	1,555	35	35	173	94	79	..	..	81	71	20	3	48	..
8/1/122	Rekho	1,533	50	50	250	123	127	..	..	30	24	27	5	55	..
8/1/123	Boro Mualkoi	2,730	48	48	239	124	115	..	..	119	113	66	30	67	..
8/1/124	Kapurchera	819	70	70	352	187	165	..	..	187	165	38	13	93	..
8/1/125	Mailongdisa	303	1	1	6	4	2	..	..	..	..	1	..	1	..
8/1/126	Miyungkro	518	28	28	141	81	60	6	..	74	60	28	3	49	..
8/1/127	Choto Mulko Khasia	440	18	18	90	49	41	..	..	49	41	..	1	27	..
8/1/128	Lampu	310	10	10	51	27	24	..	..	27	24	12	..	12	..
8/1/129	Shyama Gram	302	No population												
8/1/130	Reizol	816	57	57	286	153	133	..	..	142	130	51	19	78	41

PRIMARY CENSUS ABSTRACT

Police Station : HAFLONG (8/1)

WORKERS																						Location Code	
I Cultivators		II Agricultural Labourers		III Livestock, Forestry, Fishing, Hunting, and Plantations, Orchards and allied activities		IV Mining and Quarrying		V Manufacturing, Processing, Servicing and Repairs				VI Construction		VII Trade and Commerce		VIII Transport, Storage and Communications		IX Other Services		X Non-Workers			
M	F	M	F	M	F	M	F	M	F	M	F	M	F	M	F	M	F	M	F	M	F		
17	18	19	20	21	22	23	24	25	26	27	28	29	30	31	32	33	34	35	36	37	38	1	
23	20	..	..	..	..	..	..	..	..	..	..	..	..	..	..	..	..	1	..	12	23	8/1/86	
3	2	..	..	..	..	..	..	..	..	..	..	..	..	1	..	..	..	8	1	20	24	8/1/87	
9	1	..	..	5	..	..	..	..	..	..	..	..	..	..	..	..	..	26	5	103	83	8/1/88	
52	52	..	..	..	..	..	..	..	..	..	..	..	..	..	..	..	..	..	..	36	31	8/1/89	
14	14	..	..	..	..	..	..	..	..	..	..	..	..	..	..	..	..	..	..	7	5	8/1/90	
..	5	..	..	30	..	..	..	..	..	..	..	..	..	..	..	..	..	..	..	17	32	8/1/91	
2	..	..	..	5	..	..	..	..	..	..	..	..	..	..	..	..	..	..	..	4	13	8/1/92	
74	67	..	..	6	..	..	..	..	..	..	..	..	..	..	..	..	..	..	..	27	43	8/1/93	
3	1	..	..	10	..	..	..	..	..	..	..	..	..	..	..	..	..	..	..	15	32	8/1/94	
																							8/1/95
																							8/1/96
14	..	..	..	..	..	..	..	..	..	..	..	..	..	..	..	1	..	19	3	50	55	8/1/97	
15	17	..	..	..	..	..	..	..	..	..	..	..	..	..	..	..	..	1	..	17	16	8/1/98	
5	..	..	..	..	..	..	..	..	..	..	..	..	..	..	..	..	..	..	..	7	10	8/1/99	
32	34	..	..	..	..	..	..	..	..	..	..	..	..	..	..	..	..	..	..	19	15	8/1/100	
37	29	..	..	..	..	..	..	..	..	..	..	..	..	..	..	..	..	1	..	22	28	8/1/101	
9	..	..	..	..	..	..	..	..	..	..	..	..	..	..	1	..	1	..	..	20	17	8/1/102	
8	..	..	..	..	..	..	..	..	..	..	..	..	..	..	..	..	..	32	2	74	109	8/1/103	
8	1	..	..	..	..	..	..	..	..	..	..	..	..	..	..	..	..	4	..	22	29	8/1/104	
23	3	..	..	..	..	..	..	..	..	..	..	..	..	6	..	8	..	14	..	88	129	8/1/105	
13	3	4	..	..	..	..	..	..	..	..	..	..	..	..	..	13	..	6	..	44	66	8/1/106	
11	4	..	..	..	..	..	..	..	..	..	..	..	..	..	..	..	..	2	..	8	17	8/1/107	
23	27	..	..	..	..	..	..	..	..	..	..	..	..	..	..	..	..	1	..	19	27	8/1/108	
35	41	4	..	..	..	..	..	..	..	..	..	..	..	..	..	..	..	4	..	30	32	8/1/109	
15	12	1	..	..	..	..	..	..	..	..	..	..	..	..	..	..	..	1	..	5	13	8/1/110	
10	22	..	..	..	..	..	..	..	..	..	..	..	..	..	..	..	..	1	..	9	10	8/1/111	
32	..	25	1	..	..	..	..	..	..	..	..	..	..	..	..	7	..	4	..	61	112	8/1/112	
54	..	14	2	4	..	..	..	1	..	..	..	..	..	47	..	12	..	50	5	187	298	8/1/113	
35	..	1	..	..	..	..	..	..	..	..	..	1	..	..	..	..	..	4	3	47	88	8/1/114	
42	..	2	..	..	..	..	..	..	..	..	..	..	..	..	..	..	..	2	1	51	102	8/1/115	
12	..	2	4	..	..	..	..	..	..	..	..	..	..	..	..	..	..	..	..	20	31	8/1/116	
5	..	10	7	..	..	..	..	..	..	..	..	..	..	..	..	..	..	..	..	10	22	8/1/117	
11	1	..	..	..	..	..	..	..	..	..	..	..	..	..	..	..	..	2	..	16	29	8/1/118	
74	..	..	1	..	..	..	..	..	..	..	..	..	..	..	..	..	..	2	..	83	143	8/1/119	
..	..	40	5	1	..	..	..	..	..	..	..	..	..	1	..	..	..	2	1	29	67	8/1/120	
39	..	4	..	1	..	..	..	..	..	..	..	..	..	..	..	..	..	4	..	46	79	8/1/121	
22	..	31	..	..	..	..	..	..	..	..	..	..	..	..	..	..	..	2	..	68	127	8/1/122	
58	..	..	..	1	..	..	..	..	..	..	..	3	..	..	..	..	..	5	..	57	115	8/1/123	
90	..	..	..	..	..	..	..	..	..	..	..	..	..	..	..	..	..	3	..	94	165	8/1/124	
..	..	1	..	..	..	..	..	..	..	..	..	..	..	..	..	..	..	..	..	3	2	8/1/125	
41	..	..	..	..	..	..	..	..	..	..	..	5	..	..	..	..	..	3	..	32	60	8/1/126	
27	..	..	..	..	..	..	..	..	..	..	..	..	..	..	..	..	..	..	..	22	41	8/1/127	
12	..	..	..	..	..	..	..	..	..	..	..	..	..	..	..	..	..	..	..	15	24	8/1/128	
																							8/1/129
67	41	..	..	..	..	..	..	..	..	..	..	8	..	..	..	..	..	3	..	75	92	8/1/130	

Location Code	Name of village/ town/ward/ urban enumerators' block	Area of village in Acres	No. of Occupied Residential Houses	No. of House- holds	Total Population (including institu- tional & house- less population)			Scheduled Castes		Scheduled Tribes		Literate and Educated Persons		Total Workers (I-IX)	
					P	M	F	M	F	M	F	M	F	M	F
1	2	3	4	5	6	7	8	9	10	11	12	13	14	15	16
8/1/131	Jatinga Khasi	1,020	132	132	923	497	426	..	..	461	421	265	255	251	116
8/1/132	Nutan Laikul	820	33	33	167	83	84	..	..	77	84	51	42	41	47
8/1/133	Keleloa	710	18	18	88	42	46	..	..	42	46	14	7	25	28
8/1/134	Boro Haflong	616	29	29	147	94	53	..	..	86	52	45	13	49	25
8/1/135	Pura Basti	1,224	22	22	112	56	56	..	..	56	56	10	1	30	41
8/1/136	Boro Wapu	1,327	41	41	205	97	108	..	..	97	108	38	23	51	62
8/1/137	Jorai Bathari	1,497	20	20	99	47	52	..	..	47	52	8	5	20	12
8/1/138	Sangbung	628	25	25	127	61	66	..	..	61	66	32	22	28	32
8/1/139	Saran	928	42	42	211	97	114	..	..	97	114	47	24	45	55
8/1/140	Choto Rongmailai	1,290	36	36	179	86	93	..	..	22	21	26	16	50	41
8/1/141	Mahur Garden	576	19	19	97	44	53	..	..	42	52	27	23	23	21
8/1/142	Mahur Bazar	1,005	134	134	668	472	196	..	..	41	32	336	101	340	17
8/1/143	Daudung	828	23	23	114	61	53	..	..	47	47	22	7	39	26
8/1/144	Numjang	1,774	26	26	128	60	68	..	..	60	68	35	27	29	35
8/1/145	Longma	820	28	28	139	69	70	..	..	65	66	10	4	40	48
8/1/146	Lasong	1,270	33	33	164	88	76	..	..	88	76	51	31	46	38
8/1/147	Jatinga Gorkhali	310	26	26	129	76	53	..	..	..	..	13	1	36	28
8/1/148	Doihang	510	27	27	134	73	61	..	..	66	59	40	16	41	20
8/1/149	Khoding	515	No population												
8/1/150	Lodikuki	1,720	13	13	67	32	35	..	..	32	35	16	10	15	17
8/1/151	Seitap	1,730	2	2	13	9	4	..	..	9	4	6	..	5	2
8/1/152	Patherkot	1,800	13	13	64	32	32	..	..	30	32	17	15	17	17
8/1/153	Ngente	1,797	26	26	129	63	66	..	..	..	..	45	40	27	35
8/1/154	Pangmul	2,621	42	42	208	99	109	..	..	99	109	80	74	42	38
8/1/155	Longkoi	1,408	50	50	250	117	133	..	..	..	..	41	19	57	80
8/1/156	Hekaokang	950	16	16	82	33	49	..	..	33	49	7	6	19	21
8/1/157	Asalu	1,400	21	21	105	51	54	..	..	48	54	5	..	28	26
8/1/158	Nakojan	790	17	17	86	45	41	..	..	45	41	32	27	22	23
8/1/159	Gamvom	1,510	6	6	31	17	14	..	..	17	14	7	2	7	5
8/1/160	Chiku	N.A.	No population												
8/1/161	Thingbung	1,805	29	29	149	76	73	..	..	76	73	58	55	29	34
8/1/162	Teremuolkoi	1,740	20	20	99	52	47	..	..	52	47	37	32	20	24
8/1/163	Choto Arkap	1,800	25	25	127	65	62	..	..	65	62	48	44	25	30
8/1/164	Nutan Paisa	1,020	11	11	55	25	30	..	..	25	30	6	3	14	11
8/1/165	Purana Paisa	1,703	18	18	92	49	43	..	..	49	43	12	9	19	20
8/1/166	Gopikot	1,730	16	16	78	42	36	..	..	42	36	17	10	23	19
8/1/167	Khonglong	1,800	38	38	190	96	94	..	..	96	94	57	20	52	59
8/1/168	Kacharilodi	470	22	22	108	58	50	..	..	58	50	23	5	26	26
8/1/169	Shyama Gram	350	3	3	17	11	6	..	..	..	..	4	..	5	5
8/1/170	Doban	1,610	20	20	100	54	46	..	..	54	46	19	1	21	29
8/1/171	Khangnam	2,015	69	69	347	193	154	3	..	156	154	65	..	137	99
8/1/172	Chelei	1,500	17	17	84	41	43	..	..	41	43	21	3	25	24
8/1/173	Nachangjol	1,640	24	24	122	57	65	..	..	57	65	32	10	25	30
8/1/174	Baladhon	1,750	56	56	279	167	112	2	..	131	112	69	5	120	66
8/1/175	Boro-Leike	1,916	40	40	199	126	73	..	..	74	73	74	7	86	28

PRIMARY CENSUS ABSTRACT

Police Station : HAFLONG (8/1)

WORKERS																						
I Cultiva- tors		II Agricul- tural Labourers		III Livestock, Forestry, Fishing, Hunting and Plan- tations, Orchards and allied activities		IV Mining and Quarry- ing		V Manufacturing, Processing, Servicing and Repairs				VI Construc- tion		VII Trade and Commerce		VIII Transport, Storage and Communi- cations		IX Other Services		X Non- Workers		Loca- tion Code
								(a) Household Industry				(b) Other than Household Industry										
M	F	M	F	M	F	M	F	M	F	M	F	M	F	M	F	M	F	M	F	M	F	
17	18	19	20	21	22	23	24	25	26	27	28	29	30	31	32	33	34	35	36	37	38	1
138	75	78	23	1	..	..	..	..	..	..	..	11	..	1	1	..	..	22	17	246	310	8/1/131
39	46	..	..	..	..	..	..	..	..	..	..	..	..	..	..	..	..	2	1	42	37	8/1/132
25	28	..	..	..	..	..	..	..	..	..	..	..	..	..	..	..	..	..	..	17	18	8/1/133
36	25	2	..	..	..	..	..	..	..	..	..	..	..	..	..	..	..	11	..	45	28	8/1/134
30	40	..	..	..	..	..	..	..	..	..	..	..	..	..	..	..	..	..	1	26	15	8/1/135
48	61	..	..	1	..	..	..	..	..	..	..	..	..	..	..	..	..	2	1	46	46	8/1/136
19	12	..	..	..	..	..	..	..	..	..	..	..	..	..	..	..	..	1	..	27	40	8/1/137
23	32	..	..	..	..	..	..	..	..	..	..	..	..	..	..	..	..	5	..	33	34	8/1/138
35	55	..	..	..	..	..	..	..	..	..	..	..	..	..	..	..	..	10	..	52	59	8/1/139
32	40	..	..	..	..	..	..	..	..	..	..	1	..	..	..	2	..	15	1	36	52	8/1/140
18	20	..	..	..	..	..	..	..	..	..	..	..	..	..	..	1	..	4	1	21	32	8/1/141
14	8	..	..	15	..	..	..	13	..	5	..	8	..	80	4	9	..	196	5	132	179	8/1/142
28	26	..	..	..	..	..	..	..	..	..	..	11	..	..	..	..	..	..	..	22	27	8/1/143
29	34	..	..	..	..	..	..	..	..	..	..	..	..	..	..	..	..	..	1	31	33	8/1/144
36	48	..	..	..	..	..	..	..	..	..	..	2	..	..	..	..	..	2	..	29	22	8/1/145
46	37	..	..	..	..	..	..	..	..	..	..	..	..	..	..	..	..	..	1	42	38	8/1/146
36	28	..	..	..	..	..	..	..	..	..	..	..	..	..	..	..	..	..	..	40	25	8/1/147
41	20	..	..	..	..	..	..	..	..	..	..	..	..	..	..	..	..	..	..	32	41	8/1/148
13	17	..	..	..	..	..	..	..	..	..	..	..	..	..	..	..	..	2	..	17	18	8/1/150
5	2	..	..	..	..	..	..	..	..	..	..	..	..	..	..	..	..	..	..	4	2	8/1/151
17	17	..	..	..	..	..	..	..	..	..	..	..	..	..	..	..	..	..	..	15	15	8/1/152
25	35	..	..	..	..	..	..	..	..	..	..	..	..	..	..	..	..	2	..	36	31	8/1/153
34	37	..	..	..	..	..	..	..	..	..	..	..	..	..	..	..	..	8	1	57	71	8/1/154
55	80	..	..	..	..	..	..	..	..	..	..	..	..	..	..	..	..	2	..	60	53	8/1/155
18	21	..	..	..	..	..	..	..	..	..	..	..	..	..	..	..	..	1	..	14	28	8/1/156
23	26	..	..	3	..	..	..	..	..	..	..	..	..	..	..	..	..	2	..	23	28	8/1/157
20	23	..	..	..	..	..	..	..	..	..	..	..	..	..	..	..	..	2	..	23	18	8/1/158
6	5	..	..	..	..	..	..	..	..	..	..	..	..	..	..	..	..	1	..	10	9	8/1/159
27	34	..	..	..	..	..	..	..	..	..	..	..	..	..	..	..	..	2	..	47	39	8/1/161
16	24	..	..	..	..	..	..	..	..	..	..	..	..	..	..	..	..	4	..	32	23	8/1/162
20	30	..	..	..	..	..	..	..	..	..	..	..	..	..	..	1	..	4	..	40	32	8/1/163
14	11	..	..	..	..	..	..	..	..	..	..	..	..	..	..	..	..	..	..	11	19	8/1/164
18	20	..	..	..	..	..	..	..	..	..	..	..	..	..	..	..	..	1	..	30	23	8/1/165
18	19	..	..	..	..	..	..	..	..	..	..	..	..	..	..	..	..	5	..	19	17	8/1/166
45	59	..	..	..	..	..	..	..	..	..	..	..	..	..	..	..	..	7	..	44	35	8/1/167
24	26	..	..	..	..	..	..	..	..	..	..	..	..	..	..	..	..	2	..	32	24	8/1/168
5	5	..	..	..	..	..	..	..	..	..	..	..	..	..	..	..	..	..	..	6	1	8/1/169
20	29	..	..	..	..	..	..	..	..	..	..	..	..	..	..	..	..	1	..	33	17	8/1/170
89	99	..	..	..	..	..	..	..	..	..	..	..	..	..	..	..	..	48	..	56	55	8/1/171
24	24	..	..	..	..	..	..	..	..	..	..	..	..	..	..	..	..	1	..	16	19	8/1/172
24	30	..	..	..	..	..	..	..	..	..	..	..	..	..	..	..	..	1	..	32	35	8/1/173
65	66	..	..	..	..	..	..	..	..	..	..	..	..	..	..	..	..	55	..	47	46	8/1/174
34	28	..	..	..	..	..	..	..	..	..	..	..	..	..	..	..	..	52	..	40	45	8/1/175

Loca- tion Code	Name of village/ town/ward/ urban enumerators' block	Area of village in Acres	No. of Occupied Residential Houses	No. of House- holds	Total Population (including institu- tional & house- less population)			Scheduled Castes		Scheduled Tribes		Literate and Educated Persons		Total Workers (I -IX)	
					P	M	F	M	F	M	F	M	F	M	F
1	2	3	4	5	6	7	8	9	10	11	12	13	14	15	16
8/1/176	Naya Leike	890	15	15	75	34	41	..	..	34	41	16	14	11	19
8/1/177	Ngalsang	1,200	18	18	88	45	43	..	..	45	43	17	4	20	29
8/1/178	Impoi	1,000	37	37	187	100	87	..	..	100	87	32	19	55	42
8/1/179	Purana leikul	800	28	28	149	75	74	..	..	75	74	31	15	38	37
8/1/180	Choto Laisong	2,000	33	33	165	80	85	..	..	80	85	9	3	53	57
8/1/181	Hegokeloa	1,700	24	24	118	64	54	..	..	64	54	..	..	40	38
8/1/182	Tuolpui	1,200	62	62	308	152	156	..	..	148	155	67	33	77	63
8/1/183	Buljang	2,000	12	12	61	33	28	..	..	33	28	25	10	15	12
8/1/184	Tumjang	850	23	23	114	56	58	..	..	56	58	28	15	24	24
8/1/185	Tumjang	1,840	No population												
8/1/186	Jinam	1,813	15	15	75	39	36	..	..	39	36	12	10	18	21
8/1/187	Duijung	1,930	48	48	241	120	121	..	..	120	121	13	..	70	66
8/1/188	Lungchung	1,820	45	45	226	112	114	..	..	112	114	59	16	54	56
8/1/189	Boro Arkap	1,518	42	42	209	134	75	..	..	84	75	27	25	85	40
8/1/190	Mauchar	1,012	22	22	112	55	57	..	..	55	57	36	37	28	34
8/1/191	Ramvom	1,215	34	34	181	96	85	..	..	96	85	59	51	41	48
8/1/192	Tatephai	1,212	19	19	93	42	51	..	..	42	51	23	17	24	24
8/1/193	Nachangjol	430	No population												
8/1/194	Phaipui	813	30	30	150	78	72	..	..	78	72	50	36	46	38
8/1/195	Leirie	2,000	51	51	255	127	128	..	..	127	128	47	22	53	60
8/1/196	Nutan Hmar Lushai	1,010	18	18	88	45	43	..	..	45	43	9	..	23	23
8/1/197	Purana Hmar Lushai	1,210	15	15	75	31	44	..	..	31	44	4	..	18	22
8/1/198	Nutan Songkai	1,211	68	68	339	164	175	..	..	164	175	2	..	94	106
8/1/199	Purana Songkai	493	34	34	207	127	80	1	..	71	80	46	..	102	60
8/1/200	Hangrum	1,000	114	114	685	358	327	..	..	322	327	37	1	232	191
8/1/201	Boro Ninglow	1,200	45	45	270	149	121	..	..	122	121	40	..	104	80
8/1/202	Boro Laisong	1,650	116	116	694	387	307	..	..	281	282	124	20	273	189
8/1/203	Nutan Ninglow	2,000	33	33	200	92	108	..	..	92	108	4	..	60	67
8/1/204	Hajaichak	1,200	29	29	177	88	89	..	..	88	89	18	2	48	51
8/1/205	Kepeilo	1,913	58	58	348	176	172	..	..	176	172	13	..	100	101
8/1/206	Thingje	860	28	28	171	99	72	..	..	62	72	41	..	72	43
8/1/207	Khongmul (Naga)	1,700	17	17	104	50	54	..	..	50	54	7	..	25	29
8/1/208	Khongmul (Kuki)	1,750	7	7	41	21	20	..	..	21	20	10	1	15	9
8/1/209	Vartop Leikek	1,900	8	8	47	26	21	..	..	26	21	11	2	14	10
8/1/210	Hange	1,730	46	46	228	114	114	..	..	111	92	40	16	55	64
8/1/211	Nimkai	421	9	9	45	18	27	..	..	13	21	1	..	11	..
8/1/212	Bagetar	416	87	87	439	242	197	..	..	45	43	133	75	118	61
8/1/213	Longkok	310	22	22	112	63	49	..	..	63	49	26	3	36	32
8/1/214	Lower Haflong	N.A.	79	79	550	299	251	..	..	8	1	176	82	168	47
8/1/215	Laisong Bagan	N.A.	13	13	65	35	30	..	..	35	30	13	..	19	13
8/1/216	Heredalwa	N.A.	21	21	101	48	53	..	..	48	53	12	..	25	33
8/1/217	Hajailao	N.A.	28	28	136	67	69	..	..	67	69	10	..	41	41
8/1/218	Timung	N.A.	28	28	170	98	72	..	..	9	7	24	1	54	18



**PRIMARY CENSUS ABSTRACT**

**Police Station : HAFLONG (8/1)**

WORKERS																						
I Cultiva- tors		II Agricul- tural Labourers		III Livestock, Forestry, Fishing, Hunting, and Planta- tions, Or- chards and allied activities		IV Mining and Quarrying		V Manufacturing, Proce- ssing, Servicing and Repairs				VI Construc- tion		VII Trade and Commerce		VIII Transport, Storage and Communi- cations		IX Other Services		X Non- Workers		Loca- tion Code
								(a) Household Industry		(b) Other than Household Industry												
M	F	M	F	M	F	M	F	M	F	M	F	M	F	M	F	M	F	M	F	M	F	
17	18	19	20	21	22	23	24	25	26	27	28	29	30	31	32	33	34	35	36	37	38	1
10	19	..	..	..	..	..	..	..	..	..	..	..	..	..	..	..	..	1	..	23	22	8/1/176
19	29	..	..	..	..	..	..	..	..	..	..	..	..	..	..	..	..	1	..	25	14	8/1/177
46	42	..	..	..	..	..	..	..	..	..	..	..	..	..	..	..	..	9	..	45	45	8/1/178
30	37	..	..	..	..	..	..	1	..	..	..	..	..	..	..	..	..	7	..	37	37	8/1/179
53	57	..	..	..	..	..	..	..	..	..	..	..	..	..	..	..	..	..	..	27	28	8/1/180
40	38	..	..	..	..	..	..	..	..	..	..	..	..	..	..	..	..	..	..	24	16	8/1/181
66	62	..	..	..	..	..	..	..	..	..	..	6	..	..	..	..	..	5	1	75	93	8/1/182
13	12	..	..	..	..	..	..	1	..	..	..	..	..	..	..	..	..	1	..	18	16	8/1/183
23	24	..	..	..	..	..	..	..	..	..	..	..	..	..	..	..	..	1	..	32	34	8/1/184
17	21	..	..	..	..	..	..	..	..	..	..	..	..	..	..	..	..	1	..	21	15	8/1/185
69	66	..	..	..	..	..	..	..	..	..	..	..	..	..	..	..	..	1	..	50	55	8/1/186
52	56	..	..	1	..	..	..	..	..	..	..	..	..	..	..	..	..	1	..	58	58	8/1/187
28	40	..	..	..	..	..	..	..	..	..	..	..	..	..	..	1	..	56	..	49	35	8/1/188
27	34	..	..	..	..	..	..	..	..	..	..	..	..	..	..	..	..	1	..	27	23	8/1/189
39	48	..	..	..	..	..	..	..	..	..	..	..	..	..	..	..	..	2	..	55	37	8/1/190
23	24	..	..	..	..	..	..	..	..	..	..	..	..	..	..	..	..	1	..	18	27	8/1/191
44	38	..	..	..	..	..	..	..	..	..	..	..	..	..	..	..	..	2	..	32	34	8/1/192
44	59	..	..	..	..	..	..	..	..	..	..	..	..	..	..	..	..	9	1	74	68	8/1/193
22	23	..	..	..	..	..	..	..	..	..	..	..	..	..	..	..	..	1	..	22	20	8/1/194
17	22	..	..	..	..	..	..	..	..	..	..	..	..	..	..	..	..	1	..	13	22	8/1/195
94	106	..	..	..	..	..	..	..	..	..	..	..	..	..	..	..	..	..	..	70	69	8/1/196
43	60	..	..	..	..	..	..	..	..	..	..	..	..	..	..	..	..	59	..	25	20	8/1/197
194	191	..	..	..	..	..	..	..	..	..	..	..	..	..	..	..	..	38	..	126	136	8/1/198
75	80	..	..	..	..	..	..	..	..	..	..	..	..	..	..	..	..	29	..	45	41	8/1/199
139	186	..	..	..	..	..	..	..	..	..	..	7	..	..	..	..	..	29	..	45	41	8/1/200
60	67	..	..	..	..	..	..	..	..	..	..	..	..	..	..	..	..	..	3	114	118	8/1/201
46	51	..	..	..	..	..	..	..	..	..	..	..	..	..	..	..	..	..	..	32	41	8/1/202
96	101	..	..	..	..	..	..	..	..	..	..	1	..	..	..	..	..	1	..	40	38	8/1/203
34	43	..	..	..	..	..	..	..	..	..	..	..	..	..	..	..	..	4	..	76	71	8/1/204
25	29	..	..	..	..	..	..	..	..	..	..	..	..	..	..	..	..	38	..	27	29	8/1/205
15	9	..	..	..	..	..	..	..	..	..	..	..	..	..	..	..	..	..	..	25	25	8/1/206
12	10	..	..	..	..	..	..	..	..	..	..	..	..	..	..	..	..	..	..	6	11	8/1/207
50	64	1	..	..	..	..	..	..	..	..	..	..	..	..	..	..	..	2	..	12	11	8/1/208
8	..	..	..	..	..	..	..	..	..	..	..	1	..	..	..	..	..	3	..	59	50	8/1/209
76	59	..	..	3	..	..	..	..	..	..	..	..	..	..	..	..	..	..	..	7	27	8/1/210
33	32	..	..	8	..	..	..	..	..	..	..	4	..	..	..	..	..	30	2	124	136	8/1/211
38	43	..	..	..	..	..	..	..	..	..	..	..	..	..	..	..	..	3	..	27	17	8/1/212
18	13	..	..	..	..	..	..	4	..	2	..	10	..	8	1	22	..	84	3	131	204	8/1/213
25	33	..	..	..	..	..	..	..	..	..	..	..	..	..	..	..	..	1	..	16	17	8/1/214
41	41	..	..	..	..	..	..	..	..	..	..	..	..	..	..	..	..	..	..	23	20	8/1/215
53	18	..	..	..	..	..	..	..	..	..	..	..	1	..	..	..	..	..	..	26	28	8/1/216
..	..	..	..	..	..	..	..	..	..	..	..	..	..	..	..	..	..	..	..	44	54	8/1/217

Location Code	Name of village/town/ward/urban enumerators' block	Area of village in Acres	No. of Occupied Residential Houses	No. of House-holds	Total Population (including institutional & houseless population)			Scheduled Castes		Scheduled Tribes		Literate and Educated Persons		Total Workers (I-IX)	
					P	M	F	M	F	M	F	M	F	M	F
1	2	3	4	5	6	7	8	9	10	11	12	13	14	15	16
RAILWAY AREAS															
8/1/R-1	Ganghut No. 14	N.A.	18	18	109	55	54	15	9	..	..	11	4	23	1
8/1/R-2	Wadrendisa Rly.Stn.	N.A.	67	67	332	196	136	..	..	45	31	136	84	106	10
8/1/R-3	Ganghut No. 15	N.A.	19	19	93	53	40	..	..	..	..	15	5	24	..
8/1/R-4	Dautubaja Rly.Stn.	N.A.	32	32	159	88	71	..	..	3	2	40	12	51	1
8/1/R-5	Ganghut No. 16	N.A.	15	15	77	48	29	..	..	..	..	13	5	24	..
8/1/R-6	Ganghut No. 17	N.A.	6	6	27	16	11	..	..	3	3	4	2	8	..
8/1/R-7	Phaiding Rly.Stn.	N.A.	7	7	35	20	15	5	8	..	..	10	1	16	..
8/1/R-8	Ganghut No. 18	N.A.	23	23	116	69	47	..	..	..	..	25	11	41	1
8/1/R-9	Mahur Rly.Stn.	N.A.	7	7	33	22	11	1	..	..	..	13	4	19	..
8/1/R-10	Ganghut No. 19	N.A.	30	30	149	72	77	..	..	..	..	35	22	41	..
8/1/R-11	Ganghut No. 20	N.A.	8	8	38	28	10	..	..	..	..	15	3	20	..
8/1/R-12	Migrendisa Rly.Stn.	N.A.	2	2	8	8	..	..	..	..	..	5	..	8	..
8/1/R-13	Ganghut No. 21	N.A.	9	9	44	32	12	..	..	..	..	18	2	22	..
8/1/R-14	Lower Haplong Rly.Stn.	N.A.	95	95	474	295	179	31	19	..	..	172	55	162	8
8/1/R-15	Ganghut No. 22	N.A.	7	7	33	21	12	..	..	..	..	10	2	8	..
8/1/R-16	Ganghut No. 23	N.A.	8	8	38	23	15	..	..	..	..	7	2	13	..
8/1/R-17	Bagetar Rly.Stn.	N.A.	8	8	40	23	17	..	..	..	..	13	6	13	..
8/1/R-18	Ganghut No. 24	N.A.	9	9	45	27	18	4	5	1	..	16	1	15	..
8/1/R-19	Haplong Hill Rly.Stn.	N.A.	9	9	44	26	18	3	4	..	..	16	8	12	..
8/1/R-20	Jatinga Rly.Stn.	N.A.	98	98	488	290	198	16	25	..	..	106	87	147	2
8/1/R-21	Ganghut No. 25	N.A.	14	14	70	49	21	..	..	..	..	25	9	35	..
8/1/R-22	Longregajao Rly. Stn.	N.A.	17	17	85	55	30	..	..	2	2	33	..	40	..
8/1/R-23	Ganghut No. 26	N.A.	7	7	33	30	3	..	..	..	..	21	..	30	..
8/1/R-24	Mailongdisa Rly.Stn. including Ganghut No.27	N.A.	21	21	106	71	35	6	2	..	..	36	6	53	..
8/1/R-25	Harangajao Rly. Stn. including Ganghut No.28	N.A.	113	113	567	323	244	31	16	..	..	208	118	173	1
8/1/R-26	Ganghut No. 29	N.A.	4	4	18	12	6	..	..	1	..	4	..	11	..
8/1/R-27	Dittockcherra Rly.Stn.	N.A.	78	78	391	206	185	37	31	30	28	70	47	109	20

PRIMARY CENSUS ABSTRACT

Police Station : HAFLONG (8/1)

WORKERS																						
I Cultiva- tors		II Agricul- tural Labourers		III Livestock, Forestry, Fishing, Hunting and Planta- tions, Or- chards and allied activities		IV Mining and Quarrying		V Manufacturing, Proce- ssing, Servicing and Repairs				VI Construc- tion		VII Trade and Commerce		VIII Transport, Storage and Communi- cations		IX Other Services		X Non- Workers		Loca- tion Code
								(a) Household Industry		(b) Other than Household Industry												
M	F	M	F	M	F	M	F	M	F	M	F	M	F	M	F	M	F	M	F	M	F	I
..	..	10	..	..	..	..	..	..	..	..	..	5	..	..	..	8	1	..	..	32	53	8/1/R-1
..	..	..	..	2	..	..	..	..	..	1	..	12	..	7	2	15	..	69	8	90	126	8/1/R-2
..	..	1	..	..	..	..	..	..	..	..	..	..	..	..	..	17	..	6	..	29	40	8/1/R-3
2	1	..	..	2	..	..	..	1	..	..	..	1	..	4	..	40	..	1	..	37	70	8/1/R-4
..	..	2	..	..	..	..	..	..	..	..	..	..	..	..	..	21	..	1	..	24	29	8/1/R-5
..	..	1	..	..	..	..	..	..	..	..	..	..	..	..	..	7	..	..	..	8	11	8/1/R-6
..	..	..	..	..	..	..	..	..	..	..	..	..	..	1	..	15	..	..	..	4	15	8/1/R-7
..	..	..	..	1	..	..	..	..	..	..	..	1	..	..	1	32	..	7	..	28	46	8/1/R-8
..	..	..	..	..	..	..	..	..	..	..	..	..	..	..	..	19	..	..	..	3	11	8/1/R-9
1	..	..	..	..	..	..	..	1	..	..	..	..	..	..	..	40	..	..	..	31	77	8/1/R-10
..	..	..	..	..	..	..	..	..	..	..	..	..	..	14	..	..	..	5	..	8	10	8/1/R-11
..	..	..	..	..	..	..	..	..	..	..	..	..	..	..	..	8	..	..	..	..	..	8/1/R-12
..	..	..	..	..	..	..	..	..	..	..	..	..	..	..	..	22	..	..	..	10	12	8/1/R-13
1	1	..	..	..	..	..	..	2	..	2	..	1	..	12	3	138	1	6	3	133	171	8/1/R-14
..	..	..	..	..	..	..	..	..	..	..	..	..	..	..	..	7	..	1	..	13	12	8/1/R-15
..	..	..	..	..	..	..	..	..	..	..	..	..	..	..	..	13	..	..	..	10	15	8/1/R-16
..	..	..	..	..	..	..	..	..	..	..	..	..	..	..	1	10	..	2	..	10	17	8/1/R-17
..	..	..	..	..	..	..	..	..	..	..	..	..	..	..	..	15	..	..	..	12	18	8/1/R-18
..	..	..	..	..	..	..	..	..	..	..	..	..	..	..	2	10	..	..	..	14	18	8/1/R-19
..	..	..	..	..	..	..	..	..	..	..	..	1	..	7	..	115	..	24	2	143	196	8/1/R-20
..	..	..	..	..	..	..	..	..	..	..	..	..	..	..	..	27	..	8	..	14	21	8/1/R-21
..	..	1	..	..	..	..	..	..	..	..	..	..	..	..	..	21	..	18	..	15	30	8/1/R-22
..	..	..	..	..	..	..	..	..	..	..	..	..	..	..	..	30	..	..	..	..	3	8/1/R-23
..	..	..	..	1	..	..	..	..	..	..	..	..	..	..	..	52	..	..	..	18	35	8/1/R-24
6	..	..	..	..	..	..	..	..	..	..	..	..	..	5	..	161	..	1	1	150	243	8/1/R-25
1	..	..	..	1	..	..	..	..	..	..	..	..	..	..	..	9	..	..	..	1	6	8/1/R-26
..	1	..	..	..	..	38	19	..	..	..	..	..	..	1	..	70	..	..	..	97	165	8/1/R-27

Location Code	Name of town/circle/enumerators' block	Area of Town in Km <sup>2</sup>	No. of Occupied Residential Houses	No. of Households	Total Population (including institutional & houseless population)			Scheduled Castes		Scheduled Tribes		Literate and Educated Persons		Total Workers (I-IX)	
					P	M	F	M	F	M	F	M	F	M	F
1	2	3	4	5	6	7	8	9	10	11	12	13	14	15	16
<b>HAFLONG TOWN TOTAL</b>		8.18	1,126	1,126	5,197	3,088	2,109	136	89	477	355	2,130	1,265	1,715	192
8/I/1	CIRCLE-1		398	398	1,993	1,157	836	46	26	83	85	868	510	658	52
8/I/1.1	Circle-1 Block-1		87	87	388	238	150	..	..	31	27	195	116	126	11
8/I/1.2	Circle-1 Block-2		181	181	737	439	298	16	8	22	32	343	199	272	12
8/I/1.3	Circle-1 Block-3		130	130	868	480	388	30	18	30	26	330	195	260	29
8/I/2	CIRCLE-2		195	195	868	521	347	2	3	107	82	360	211	260	32
8/I/2.4	Circle-2 Block-4		104	104	391	237	154	..	..	44	29	157	98	132	13
8/I/2.5	Circle-2 Block-5		91	91	477	284	193	2	3	63	53	203	113	128	19
8/I/3	CIRCLE-3		59	59	422	259	163	..	..	122	111	107	76	113	25
8/I/3.6	Circle-3 Block-6		59	59	422	259	163	..	..	122	111	107	76	113	25
8/I/4	CIRCLE-4		84	84	499	236	263	54	40	..	..	155	181	128	42
8/I/4.7	Circle-4 Block-7		84	84	499	236	263	54	40	..	..	155	181	128	42
8/I/5	CIRCLE-5		62	62	245	122	123	1	2	..	..	59	61	68	7
8/I/5.8	Circle-5 Block-8		62	62	245	122	123	1	2	..	..	59	61	68	7
8/I/6	CIRCLE-6		224	224	821	561	260	27	9	95	48	402	147	361	27
8/I/6.9	Circle-6 Block-9		67	67	498	359	139	27	9	49	18	269	88	255	12
8/I/6.10	Circle-6 Block-10		157	157	323	202	121	..	..	46	30	133	59	106	15
8/I/7	CIRCLE-7		104	104	349	232	117	6	9	70	29	179	79	127	7
8/I/7.11	Circle-7 Block-11		104	104	349	232	117	6	9	70	29	179	79	127	7

PRIMARY CENSUS ABSTRACT

Town : HAFLONG (8/1)

WORKERS																						Loca- tion Code
I Cultiva- tors		II Agricul- tural Labourers		III Livestock, Forestry, Fishing, Hunting and Plan- tations, Orchards and allied activities		IV Mining and Quarry- ing		V Manufacturing, Processing, Servicing and Repairs				VI Construc- tion		VII Trade and Commerce		VIII Transport, Storage and Communi- cations		IX Other Services		X Non- Workers		
M	F	M	F	M	F	M	F	M	F	M	F	M	F	M	F	M	F	M	F	M	F	
17	18	19	20	21	22	23	24	25	26	27	28	29	30	31	32	33	34	35	36	37	38	1
29	13	11	5	19	..	..	..	20	1	124	5	182	..	332	20	178	4	820	144	1,373	1,917	
2	..	..	..	..	..	..	..	5	..	63	4	71	..	249	8	38	..	230	40	499	784	8/I/1
..	..	..	..	..	..	..	..	2	..	2	1	13	..	47	..	4	..	58	10	112	139	8/I/1/1
2	..	..	..	..	..	..	..	3	..	36	1	12	..	141	1	12	..	66	10	167	286	8/I/1/2
..	..	..	..	..	..	..	..	25	..	25	2	46	..	61	7	22	..	106	20	220	359	8/I/1/3
1	..	11	5	3	..	..	..	11	..	20	1	71	..	25	6	29	..	89	20	261	315	8/I/2
1	..	1	1	2	..	..	..	..	..	18	1	23	..	17	1	25	..	45	10	105	141	8/I/2/4
..	..	10	4	1	..	..	..	11	..	2	..	48	..	8	5	4	..	44	10	156	174	8/I/2/5
8	12	..	..	3	..	..	..	..	1	13	..	10	..	15	1	10	..	54	11	146	138	8/I/3
8	12	..	..	3	..	..	..	..	1	13	..	10	..	15	1	10	..	54	11	146	138	8/I/3/6
..	..	..	..	..	..	..	..	..	..	24	..	9	..	22	4	21	1	52	37	108	221	8/I/4
..	..	..	..	..	..	..	..	..	..	24	..	9	..	22	4	21	1	52	37	108	221	8/I/4/7
..	..	..	..	1	..	..	..	..	..	..	..	1	..	1	..	54	2	11	5	54	116	8/I/5
..	..	..	..	1	..	..	..	..	..	..	..	1	..	1	..	54	2	11	5	54	116	8/I/5/8
18	1	..	..	10	..	..	..	4	..	4	..	17	..	14	1	17	1	277	24	200	233	8/I/6
18	1	..	..	1	..	..	..	4	..	1	..	9	..	10	..	17	1	195	10	104	127	8/I/6/9
..	..	..	..	9	..	..	..	..	..	3	..	8	..	4	1	..	..	82	14	96	106	8/I/6/10
..	..	..	..	2	..	..	..	..	..	..	..	3	..	6	..	9	..	107	7	105	110	8/I/7
..	..	..	..	2	..	..	..	..	..	..	..	3	..	6	..	9	..	107	7	105	110	8/I/7/11



**POLICE STATION : MAIBONG ( 8/2 )**

**Alphabetical List of Villages**

Sl. No.	Name of the Village	Location Code
1	2	3
1	Amlangbra	8/2/105
2	Amrudisa	8/2/84
3	Arnam Langso	8/2/28
4	Ashrang	8/2/111
5	Baigaon	8/2/85
6	Bangphiri	8/2/62
7	Bangphiri Christian	8/2/61
8	Baraima	8/2/10
9	Bathohaja	8/2/17
10	Bongkaibra	8/2/161
11	Bonglaidisa Camp	8/2/138
12	Boro Diger	8/2/166
13	Boro Lalbong	8/2/70
14	Boro Langper	8/2/4
15	Boro Larping	8/2/54
16	Boro Lungding	8/2/32
17	Chandpur Nagar	8/2/174
18	Choto Bathari	8/2/131
19	Choto Lalbong	8/2/71
20	Choto Langlai	8/2/59
21	Choto Langper	8/2/13
22	Choto Larping	8/2/55
23	Choto Ninglo	8/2/232
24	Choto Wapu	8/2/181
25	Dandungkor	8/2/68
26	Daoblibdisa	8/2/159
27	Delen Wateling	8/2/210
28	Dersi	8/2/98
29	Deswali Kalachand	8/2/175
30	Dibaola	8/2/227
31	Diblong	8/2/36
32	Didambra	8/2/169
33	Didamkro	8/2/235
34	Didaobra	8/2/236
35	Didaoka	8/2/119
36	Didaodib	8/2/206
37	Diduki	8/2/229
38	Digandu	8/2/12
39	Digerkro	8/2/168
40	Dihajeng	8/2/118
41	Dihakho Rly. Stn.	8/2/R-5
42	Dihangi P. W. D.	8/2/97
43	Dihorphunglo	8/2/185
44	Dijabra Rly. Stn.	8/2/R-3

Sl. No.	Name of the Village	Location Code
1	2	3
45	Dijambra	8/2/199
46	Dijamdolia	8/2/216
47	Dijam Hagjer	8/2/248
48	Djao	8/2/77
49	Dikarbi	8/2/60
50	Diklem Kachari	8/2/41
51	Diklem Mikir (Rongphang)	8/2/42
52	Dikongma	8/2/120
53	Dikongmabra	8/2/88
54	Dikrengma	8/2/91
55	Di'ongthai	8/2/27
56	Dimadao	8/2/66
57	Dimram	8/2/106
58	Dipubra	8/2/242
59	Disagisim	8/2/128
60	Disagisim (Nutan Wari)	8/2/218
61	Disamto	8/2/147
62	Dismao	8/2/7
63	Dithur	8/2/19
64	Drang Bathari	8/2/170
65	Drangbra	8/2/145
66	Drunbra	8/2/234
67	Duirangibra (Wajao)	8/2/155
68	Duirangikro	8/2/167
69	Gangdangbra	8/2/78
70	Gangdangkro	8/2/79
71	Garampani	8/2/52
72	Gazo	8/2/104
73	Gerem	8/2/215
74	Gidingpur	8/2/188
75	Goreso F. V.	8/2/69
76	Goyaidisa	8/2/94
77	Grayung	8/2/43
78	Guilong	8/2/193
79	Guliabra	8/2/114
80	Gunjung	8/2/112
81	Hajaidisa	8/2/143
82	Hajong	8/2/140
83	Harmudisa	8/2/16
84	Hasnu Longlai	8/2/87
85	Hasongghaju	8/2/223
86	Hathikhali Garden (including Bazar)	8/2/34
87	Hatikhali Rly. Stn.	8/2/R-2

## POLICE STATION : MAIBONG ( 8/2 )

### Alphabetical List of Villages

Sl No.	Name of the Village	Location Code
1	2	3
88	Henjanglangso	8/2/244
89	Himrudisa	8/2/82
90	Hmar Tlangmoi	8/2/35
91	Hojai Dobangling	8/2/95
92	Jagdi	8/2/191
93	Jalowa	8/2/209
94	Jamberling	8/2/129
95	Jangpanglangso	8/2/22
96	Jembru	8/2/96
97	Kakdanglangso	8/2/15
98	Kanthaibari ( Daibum )	8/2/157
99	Kekrangsip	8/2/64
100	Khailimdisa	8/2/208
101	Khailimdisa	8/2/211
102	Khejurbond	8/2/134
103	Kimkridisa	8/2/126
104	Klampu Hapila	8/2/14
105	K.M. 60 Rly. Stn.	8/2/R-7
106	Koladisa	8/2/152
107	Kramtongdolia	8/2/125
108	Kumkruwari	8/2/45
109	Kurangdisa	8/2/25
110	Labong	8/2/57
111	Langaobra	8/2/154
112	Langaohajong	8/2/150
113	Langaokro	8/2/151
114	Langchuri Khuti	8/2/23
115	Langdisa	8/2/46
116	Langdrang	8/2/90
117	Langherang	8/2/47
118	Langim	8/2/246
119	Langkai	8/2/249
120	Langklam	8/2/243
121	Langlai	8/2/58
122	Langlut	8/2/63
123	Langlut Christian	8/2/65
124	Langmiklu	8/2/51
125	Langplang	8/2/81
126	Langri	8/2/2
127	Langting Bazar	8/2/74
128	Langting Kachari	8/2/73
129	Langting Rly. Stn.	8/2/R-4
130	Larbo	8/2/18
131	Longjai	8/2/127

Sl. No.	Name of the Village	Location Code
1	2	3
132	Longkhor	8/2/198
133	Longklu	8/2/20
134	Longku	8/2/21
135	Longmailai	8/2/103
136	Longmaisa Dikreng	8/2/92
137	Longrenbra	8/2/146
138	Longsep	8/2/189
139	Longsokro	8/2/132
140	Lungding Khelma	8/2/76
141	Mahur Pura	8/2/135
142	Mahur Wapu	8/2/250
143	Maibong	8/2/186
144	Maibong Balast Siding	8/2/178
145	Maibong Deswali Basti	8/2/187
146	Maibongdisa	8/2/121
147	Maibong Rly. Stn.	8/2/R-8
148	Mailu	8/2/83
149	Majwari	8/2/67
150	Makam Saknai Camp	8/2/86
151	Manderdisa	8/2/30
152	Manderdisa Rly. Stn.	8/2/R-1
153	Mitherdisa	8/2/75
154	Mongle	8/2/48
155	Morshaibari	8/2/195
156	Motibra	8/2/116
157	Motidandung	8/2/113
158	Moti Hojai	8/2/217
159	Motilampu	8/2/204
160	Motilongmailai	8/2/219
161	Motiriao	8/2/221
162	Munded Khelma	8/2/39
163	Muolkon	8/2/238
164	Mupa Deswali	8/2/117
165	Mupa Hojai	8/2/124
166	Mupa Naiding	8/2/137
167	Mupa Nobdi	8/2/171
168	Mupa Rly. Stn.	8/2/R-16
169	Myungrengdisa	8/2/197
170	Nabdiboila	8/2/122
171	Nablaidisa	8/2/142
172	Nashingwari	8/2/44
173	Nathudisa	8/2/115
174	Natun Lungding Phunglo	8/2/37
175	Naya Bathari	8/2/183



**POLICE STATION : MAIBONG ( 8/2 )**

**Alphabetical List of Villages**

Sl. No.	Name of the Village	Location Code
1	2	3
176	Nayapur	8/2/11
177	Nirim Bunglow	8/2/214
178	Nivang	8/2/162
179	Nobdilangting	8/2/144
180	Nutan Boila	8/2/123
181	Nutan Daokreng	8/2/108
182	Nutan Dilanthai	8/2/72
183	Nutan Disao	8/2/184
184	Nutan Dukaling	8/2/192
185	Nutan Golapang	8/2/190
186	Nutan Hagjer	8/2/201
187	Nutan Haja	8/2/241
188	Nutan Hajong	8/2/141
189	Nutan Kalachand	8/2/136
190	Nutan Lampu	8/2/179
191	Nutan Nobdi	2/2/172
192	Nutan Singplangdisa	8/2/176
193	Nutan Thongikro (Kepre)	8/2/153
194	Nutan Wadrengdisa	8/2/207
195	Nuthen Langso	8/2/24
196	Paklangso	8/2/245
197	Panimur	8/2/1
198	Parbat Digkrengma	8/2/89
199	Path Basti	8/2/165
200	Phaipak	8/2/237
201	Phoiding	8/2/226
202	Phonglo	8/2/180
203	Phonglo Bathari	8/2/213
204	Ponglangso	8/2/8
205	Prasadimdik	8/2/160
206	Puralangso	8/2/53
207	Purana Daokreng	8/2/107
208	Purana Dukaling	8/2/194
209	Purana Golapang	8/2/173
210	Purana Hagjer	8/2/200
211	Purana Hathikhali (Thangeoleikek)	8/2/40
212	Purana Lungdingphunglo	8/2/38
213	Purana Maibong	8/2/196
214	Purana Singplangdisa	8/2/177
215	Purana Wadrengdisa	8/2/139
216	Radaodisa	8/2/33
217	Raiwaidisa	8/2/109

Sl. No.	Name of the Village	Location Code
1	2	3
218	Riam Bathari	8/2/203
219	Riao	8/2/202
220	Rilai	8/2/205
221	Salikantapur	8/2/183
222	Samsherpur	8/2/225
223	Semdikhon	8/2/222
224	Semkhor	8/2/233
225	Sengyungpur	8/2/31
226	Sikilangso	8/2/56
227	Simtuilung	8/2/240
228	Sobajai	8/2/228
229	Sunapur	8/2/156
230	Sunapur ( Nunidima )	8/2/148
231	Teizal	8/2/149
232	Tere	8/2/101
233	Thaimodoling	8/2/100
234	Thaipongdisa	8/2/93
235	Thaisiling Hawar	8/2/102
236	Thanalambra	8/2/99
237	Thangsang Hmar	8/2/29
238	Thapa	8/2/230
239	Thingbung	8/2/239
240	Thingvom	8/2/164
241	Thoinagar	8/2/224
242	Thongikro	8/2/158
243	Thungjang	8/2/247
244	Tuivum	8/2/163
245	Tungkrang	8/2/49
246	Umrangso	8/2/50
247	Wadrengdisa	8/2/80
248	Walaodisa	8/2/220
249	Wapu Camp	8/2/182
250	Wapudisa	8/2/26
251	Warilonglabra	8/2/110
252	Washaikong	8/2/9
253	Washiling Hadi (A)	8/2/6
254	Washiling Hadi (B)	8/2/5
255	Washubeel	8/2/3
256	Wayungdisa	8/2/130
257	Yabra	8/2/212
258	Yah Basti	8/2/231

Location Code	Name of village/ town/ward/ urban enumerators' block	Area of village in Acres	No. of Occupied Residential Houses	No. of House- holds	Total Population (including institu- tional & house- less population)			Scheduled Castes		Scheduled Tribes		Literate and Educated Persons		Total Workers (I-IX)	
					P	M	F	M	F	M	F	M	F	M	F
1	2	3	4	5	6	7	8	9	10	11	12	13	14	15	16
Maibong P. S. (Rural) Total :-		1,132.9 (Km <sup>2</sup> )	7,065	7,065	35,302	18,752	16,550	164	102	14,311	13,626	4,398	1,214	10,706	3,102
8/2/1	Panimur	835	5	5	21	15	6	..	..	9	6	7	..	12	..
8/2/2	Langri	400	22	22	112	57	55	1	..	56	55	11	..	32	..
8/2/3	Washubeel	300	9	9	46	25	21	..	..	25	21	3	..	13	..
8/2/4	Boro Langper	350	27	27	136	78	58	..	..	77	58	22	1	38	2
8/2/5	Washiling Hadi (B)	650	42	42	250	132	118	..	..	124	113	45	16	73	1
8/2/6	Washiling Hadi (A)	620	40	40	200	109	91	..	..	40	20	34	11	60	..
8/2/7	Dismao	400	30	30	148	67	81	..	..	67	81	23	15	39	..
8/2/8	Ponglangso	300	23	23	112	54	58	..	..	1	..	15	3	23	..
8/2/9	Washaikong	500	16	16	78	35	43	..	..	35	43	..	..	32	9
8/2/10	Baraima	150	19	19	93	45	48	..	..	45	48	..	..	25	3
8/2/11	Nayapur	500	20	20	99	54	45	..	..	54	45	1	1	34	9
8/2/12	Digandu	250	61	61	304	149	155	1	..	148	155	80	..	78	..
8/2/13	Choto Langper	350	36	36	177	94	83	..	..	94	83	11	..	53	..
8/2/14	Klampu Hapila	100	3	3	14	11	3	..	..	..	..	..	..	7	..
8/2/15	Kakdanglangso	150	14	14	68	36	32	..	..	36	32	..	..	19	..
8/2/16	Harmudisa	225	15	15	74	39	35	3	2	15	13	2	2	19	3
8/2/17	Bathohaja	300	17	17	84	46	38	..	..	45	38	1	1	24	3
8/2/18	Larbo	400	9	9	46	25	21	..	..	25	21	..	..	11	..
8/2/19	Dithur	170	10	10	49	27	22	..	..	27	22	..	..	13	..
8/2/20	Longklu	200	24	24	119	64	55	..	..	64	55	2	..	36	1
8/2/21	Longku	625	38	38	189	93	96	..	..	93	96	1	..	56	1
8/2/22	Jangpanglangso	180	20	20	100	60	40	1	..	56	40	10	..	37	..
8/2/23	Langchuri Khuti	180	No population												
8/2/24	Nuthenlangso	630	7	7	34	17	17	..	..	17	17	1	..	13	..
8/2/25	Kurangdisa	200	11	11	56	28	28	..	..	28	28	7	1	16	..
8/2/26	Wapudisa	300	10	10	50	27	23	..	..	27	23	8	1	16	..
8/2/27	Dilongthai	300	No population												
8/2/28	Arnarn Langso	300	No population												
8/2/29	Thangsang Hmar	200	9	9	47	22	25	..	..	22	25	7	..	15	2
8/2/30	Manderdisa	300	41	41	202	118	84	..	..	25	20	35	4	73	4
8/2/31	Sengyungpur	500	14	14	67	35	32	..	..	24	25	4	1	20	2
8/2/32	Borolungding	300	No population												
8/2/33	Radaodisa	260	8	8	40	22	18	..	..	22	18	..	..	12	..
8/2/34	Hathikhali Garden (including Bazar)	480	86	86	430	274	156	..	..	70	30	104	23	181	4
8/2/35	Hmar Tlangmoi	225	34	34	167	86	81	..	..	86	81	48	29	43	4
8/2/36	Diblong	400	44	44	217	112	105	..	..	109	83	14	..	47	4
8/2/37	Natunlungdingphunglo	200	25	25	122	66	56	..	..	66	56	..	..	40	9
8/2/38	Puranalungdingphunglo	200	10	10	51	27	24	..	..	27	24	..	..	18	3
8/2/39	Munded Khelma	200	19	19	93	54	39	..	..	54	38	30	8	34	2
8/2/40	Purana Hathikhali (Thangeoleikek)	165	16	16	81	44	37	..	..	44	37	19	..	26	..

PRIMARY CENSUS ABSTRACT

Police Station : MAIBONG (8/2)

WORKERS																						Location Code
I Cultivators		II Agricultural Labourers		III Livestock, Forestry, Fishing and Hunting and Plantations, Orchards and allied activities		IV Mining and Quarrying		V Manufacturing, Processing, Servicing and Repairs				VI Construction		VII Trade and Commerce		VIII Transport, Storage and Communications		IX Other Services		X Non-Workers		
M	F	M	F	M	F	M	F	M	F	M	F	M	F	M	F	M	F	M	F	M	F	
17	18	19	20	21	22	23	24	25	26	27	28	29	30	31	32	33	34	35	36	37	38	1
7,959	2,868	244	131	41	..	28	20	33	7	52	1	148	3	306	2	435	4	1,460	73	8,046	13,448	
5	..	..	..	6	..	..	..	..	..	..	..	..	..	..	..	1	..	..	..	3	6	8/2/1
31	..	..	..	..	..	..	..	..	..	..	..	..	..	..	..	..	..	1	..	25	55	8/2/2
13	..	..	..	..	..	..	..	..	..	..	..	..	..	..	..	..	..	..	..	12	21	8/2/3
37	2	..	..	..	..	..	..	..	..	..	..	..	..	..	..	..	..	1	..	40	56	8/2/4
66	1	4	..	1	..	..	..	..	..	..	..	..	..	..	..	..	..	2	..	59	117	8/2/5
54	..	3	..	1	..	..	..	..	..	..	..	..	..	..	..	..	..	2	..	49	91	8/2/6
39	..	..	..	..	..	..	..	..	..	..	..	..	..	..	..	..	..	..	..	28	81	8/2/7
29	..	3	..	..	..	..	..	..	..	..	..	..	..	..	..	..	..	..	..	22	58	8/2/8
23	9	..	..	..	..	..	..	..	..	..	..	..	..	..	..	..	..	..	..	12	34	8/2/9
25	3	..	..	..	..	..	..	..	..	..	..	..	..	..	..	..	..	..	..	20	45	8/2/10
33	9	..	..	..	..	..	..	..	..	..	..	..	..	..	..	..	..	1	..	20	36	8/2/11
77	..	..	..	..	..	..	..	..	..	..	..	..	..	..	..	..	..	1	..	71	155	8/2/12
52	..	..	..	..	..	..	..	..	..	..	..	..	..	..	..	..	..	1	..	41	83	8/2/13
7	..	..	..	..	..	..	..	..	..	..	..	..	..	..	..	..	..	..	..	4	3	8/2/14
19	..	..	..	..	..	..	..	..	..	..	..	..	..	..	..	..	..	..	..	17	32	8/2/15
17	3	1	..	..	..	..	..	..	..	..	..	..	..	..	..	..	..	1	..	20	32	8/2/16
23	3	..	..	..	..	..	..	..	..	..	..	..	..	..	..	..	..	1	..	22	35	8/2/17
11	..	..	..	..	..	..	..	..	..	..	..	..	..	..	..	..	..	..	..	14	21	8/2/18
13	..	..	..	..	..	..	..	..	..	..	..	..	..	..	..	..	..	..	..	14	22	8/2/19
36	1	..	..	..	..	..	..	..	..	..	..	..	..	..	..	..	..	..	..	28	54	8/2/20
55	..	..	..	..	..	..	..	..	..	..	..	..	..	..	..	..	..	1	1	37	95	8/2/21
33	..	3	..	..	..	..	..	..	..	..	..	..	..	..	..	..	..	1	..	23	40	8/2/22
13	..	..	..	..	..	..	..	..	..	..	..	..	..	..	..	..	..	..	..	..	..	8/2/23
16	..	..	..	..	..	..	..	..	..	..	..	..	..	..	..	..	..	..	..	12	28	8/2/25
16	..	..	..	..	..	..	..	..	..	..	..	..	..	..	..	..	..	..	..	11	23	8/2/26
14	2	..	..	1	..	..	..	..	..	..	..	..	..	..	..	..	..	..	..	..	..	8/2/27
57	4	..	..	..	..	..	..	..	..	..	..	..	..	..	..	..	..	..	..	7	23	8/2/28
20	2	..	..	..	..	..	..	..	..	..	..	6	..	5	..	..	..	5	..	45	80	8/2/29
12	..	..	..	..	..	..	..	..	..	..	..	..	..	..	..	..	..	..	..	15	30	8/2/30
45	2	..	..	11	..	..	..	6	..	3	..	8	..	32	..	8	..	68	2	10	18	8/2/31
39	4	..	..	..	..	..	..	..	..	..	..	..	..	..	..	..	..	..	..	93	152	8/2/32
47	4	..	..	..	..	..	..	..	..	..	..	..	..	..	..	..	..	4	..	10	18	8/2/33
40	7	..	2	..	..	..	..	..	..	..	..	..	..	..	..	..	..	..	..	43	77	8/2/34
18	3	..	..	..	..	..	..	..	..	..	..	..	..	..	..	..	..	..	..	65	101	8/2/35
34	2	..	..	..	..	..	..	..	..	..	..	..	..	..	..	..	..	..	..	26	47	8/2/36
25	..	..	..	..	..	..	..	..	..	..	..	..	..	..	..	..	..	..	..	9	21	8/2/37
..	..	..	..	..	..	..	..	..	..	..	..	..	..	..	..	..	..	1	..	20	37	8/2/38
..	..	..	..	..	..	..	..	..	..	..	..	..	..	..	..	..	..	..	..	18	37	8/2/39
..	..	..	..	..	..	..	..	..	..	..	..	..	..	..	..	..	..	..	..	..	..	8/2/40

Location Code	Name of village/ town/ward/ urban enumerators' block	Area of village in Acres	No. of Occu- pied Residen- tial Houses	No. of House- holds	Total Population (including insti- tutional & houseless population)			Scheduled Castes		Scheduled Tribes		Literate and Educated Persons		Total Workers (I--IX)	
					P	M	F	M	F	M	F	M	F	M	F
1	2	3	4	5	6	7	8	9	10	11	12	13	14	15	16
8/2/41	Diklem Kachari	200	19	19	95	42	53	..	..	41	53	1	..	29	2
8/2/42	Diklem Mikir(Rongphang)	200	14	14	69	40	29	..	..	40	29	..	..	22	2
8/2/43	Grayung	200	19	19	95	51	44	..	..	51	44	2	..	30	..
8/2/44	Nashingwari	200	21	21	105	54	51	..	..	53	51	13	..	31	29
8/2/45	Kumkruwari	190	20	20	98	51	47	..	..	51	47	8	..	24	28
8/2/46	Langdisa	260	37	37	182	99	83	..	..	99	83	2	..	49	39
8/2/47	Langherang	200	41	41	202	108	94	..	..	108	94	1	..	67	63
8/2/48	Mongle	290	9	9	45	20	25	..	..	20	25	1	..	16	..
8/2/49	Tungkrang	360	23	23	112	57	55	..	..	57	55	..	..	40	30
8/2/50	Umrangso	370	37	37	182	105	77	..	..	104	77	6	..	55	42
8/2/51	Langmiklu	250	14	14	67	33	34	..	..	31	32	3	1	17	2
8/2/52	Garampani	400	51	51	253	157	96	4	..	42	22	87	11	74	20
8/2/53	Puralangso	250	43	43	214	104	110	..	..	101	110	10	10	52	24
8/2/54	Boro Larping	500	54	54	268	136	132	..	..	136	132	..	..	75	26
8/2/55	Choto Larping	400	29	29	144	71	73	..	..	71	73	4	..	31	15
8/2/56	Sikilangso	345	66	66	264	127	137	..	..	127	137	2	..	78	86
8/2/57	Labong	800	85	85	466	251	215	..	..	155	140	102	18	168	173
8/2/58	Langlai	620	37	37	184	100	84	..	..	100	84	3	..	73	59
8/2/59	Choto Langlai	450	22	22	90	42	48	..	..	42	48	5	..	29	31
8/2/60	Dikarbi	200	7	7	32	16	16	..	..	16	16	1	..	11	12
8/2/61	Bangphiri Christian	480	15	15	71	39	32	..	..	39	32	3	..	26	24
8/2/62	Bangphiri	440	9	9	34	23	11	..	..	23	11	..	..	16	11
8/2/63	Langlut	630	14	14	68	34	34	..	..	34	34	..	..	20	21
8/2/64	Kekrangsip	810	10	10	50	23	27	..	..	23	27	..	..	17	20
8/2/65	Langlut Christian	250	8	8	38	23	15	..	..	23	15	..	..	17	11
8/2/66	Dimadao	500	30	30	121	56	65	..	..	56	65	1	..	38	40
8/2/67	Majwari	535	62	62	249	126	123	..	..	125	123	13	..	59	71
8/2/68	Dandungkor	525	16	16	64	29	35	..	..	29	35	..	..	19	17
8/2/69	Goreso F. V.	200	35	35	139	69	70	..	..	66	70	3	..	36	34
8/2/70	Boro Lalbong	500	33	33	162	92	70	..	..	92	70	4	..	54	42
8/2/71	Choto Lalbong	560	16	16	63	31	32	..	..	31	32	4	..	17	15
8/2/72	Nutan Dilanthai	500	45	45	180	95	85	..	..	95	85	5	..	48	53
8/2/73	Langting Kachari	10	No population												
8/2/74	Langting Bazar	500	131	131	653	428	225	23	30	34	17	195	90	272	6
8/2/75	Mitherdisa	550	35	35	171	81	90	..	..	81	90	23	1	38	39
8/2/76	Lungding Khelma	530	35	35	141	79	62	..	..	79	62	8	..	49	35
8/2/77	Dijao	500	26	26	103	60	43	..	..	59	43	15	..	31	20
8/2/78	Gangdangbra	500	16	16	79	40	39	..	..	40	39	13	1	24	19
8/2/79	Gangdangkro	550	23	23	112	52	60	..	..	52	60	7	..	32	25
8/2/80	Wadrengdisa	8	No population												
8/2/81	Langplang	550	10	10	52	25	27	..	..	25	27	13	..	14	6
8/2/82	Himrudisa	50	No population												
8/2/83	Mailu	500	44	44	218	106	112	..	..	101	89	44	1	64	30
8/2/84	Amrudisa	650	45	45	224	98	126	..	..	98	126	9	1	66	72
8/2/85	Baigaon	230	38	38	186	86	100	..	..	85	100	4	..	61	65

PRIMARY CENSUS ABSTRACT

Police Station : MAIBONG (8/2)

WORKERS																					Location Code		
I Cultivators		II Agricultural Labourers		III Livestock, Forestry, Fishing, Hunting and Plantations, Orchards and allied activities		IV Mining and Quarrying		V Manufacturing, Processing, Servicing and Repairs				VI Construction		VII Trade and Commerce		VIII Transport, Storage and Communications		IX Other Services		X Non-Workers			
M	F	M	F	M	F	M	F	(a) Household Industry		(b) Other than Household Industry		M	F	M	F	M	F	M	F	M		F	
								M	F	M	F												
17	18	19	20	21	22	23	24	25	26	27	28	29	30	31	32	33	34	35	36	37	38	1	
28	2	..	..	..	..	..	..	..	..	..	..	..	..	..	..	..	..	1	..	13	51	8/2/41	
22	2	..	..	..	..	..	..	..	..	..	..	..	..	..	..	..	..	..	..	18	27	8/2/42	
30	..	..	..	..	..	..	..	..	..	..	..	..	..	..	..	..	..	..	..	21	44	8/2/43	
30	29	..	..	..	..	..	..	..	..	..	..	..	..	..	..	..	..	1	..	23	22	8/2/44	
24	28	..	..	..	..	..	..	..	..	..	..	..	..	..	..	..	..	..	..	27	19	8/2/45	
49	39	..	..	..	..	..	..	..	..	..	..	..	..	..	..	..	..	..	..	50	44	8/2/46	
67	63	..	..	..	..	..	..	..	..	..	..	..	..	..	..	..	..	..	..	41	31	8/2/47	
16	..	..	..	..	..	..	..	..	..	..	..	..	..	..	..	..	..	..	..	4	25	8/2/48	
40	30	..	..	..	..	..	..	..	..	..	..	..	..	..	..	..	..	..	..	17	25	8/2/49	
54	42	..	..	..	..	..	..	..	..	..	..	..	..	..	..	..	..	1	..	50	35	8/2/50	
15	2	..	..	..	..	..	..	..	..	..	..	..	..	..	..	..	..	2	..	16	32	8/2/51	
23	15	3	..	..	..	..	..	3	..	4	..	2	..	17	2	..	..	22	3	83	76	8/2/52	
52	24	..	..	..	..	..	..	..	..	..	..	..	..	..	..	..	..	..	..	52	86	8/2/53	
75	26	..	..	..	..	..	..	..	..	..	..	..	..	..	..	..	..	..	..	61	106	8/2/54	
29	15	1	..	..	..	..	..	..	..	..	..	..	..	..	..	..	..	1	..	40	58	8/2/55	
77	86	..	..	..	..	..	..	..	..	..	..	..	..	..	..	..	..	1	..	49	51	8/2/56	
112	172	..	..	4	..	..	..	..	..	..	..	1	..	..	..	..	..	51	1	83	42	8/2/57	
73	59	..	..	..	..	..	..	..	..	..	..	..	..	..	..	..	..	..	..	27	25	8/2/58	
29	31	..	..	..	..	..	..	..	..	..	..	..	..	..	..	..	..	..	..	13	17	8/2/59	
11	12	..	..	..	..	..	..	..	..	..	..	..	..	..	..	..	..	..	..	5	4	8/2/60	
26	24	..	..	..	..	..	..	..	..	..	..	..	..	..	..	..	..	..	..	13	8	8/2/61	
16	11	..	..	..	..	..	..	..	..	..	..	..	..	..	..	..	..	..	..	7	..	8/2/62	
20	21	..	..	..	..	..	..	..	..	..	..	..	..	..	..	..	..	..	..	14	13	8/2/63	
17	20	..	..	..	..	..	..	..	..	..	..	..	..	..	..	..	..	..	..	6	7	8/2/64	
17	11	..	..	..	..	..	..	..	..	..	..	..	..	..	..	..	..	..	..	6	4	8/2/65	
37	40	..	..	..	..	..	..	..	..	..	..	..	..	..	..	..	..	1	..	18	25	8/2/66	
58	71	..	..	..	..	..	..	..	..	..	..	..	..	..	..	..	..	1	..	67	52	8/2/67	
19	17	..	..	..	..	..	..	..	..	..	..	..	..	..	..	..	..	..	..	10	18	8/2/68	
36	34	..	..	..	..	..	..	..	..	..	..	..	..	..	..	..	..	..	..	33	36	8/2/69	
53	42	..	..	..	..	..	..	..	..	..	..	..	..	..	..	..	..	1	..	38	28	8/2/70	
17	15	..	..	..	..	..	..	..	..	..	..	..	..	..	..	..	..	..	..	14	17	8/2/71	
46	53	..	..	..	..	..	..	..	..	..	..	..	..	..	..	..	..	2	..	47	32	8/2/72	
																							8/2/73
4	2	..	..	..	..	..	..	2	..	4	..	6	..	54	..	17	..	185	4	156	219	8/2/74	
37	39	..	..	..	..	..	..	..	..	..	..	..	..	..	..	..	..	1	..	43	51	8/2/75	
49	35	..	..	..	..	..	..	..	..	..	..	..	..	..	..	..	..	..	..	30	27	8/2/76	
30	20	..	..	..	..	..	..	..	..	..	..	..	..	..	..	..	..	1	..	29	23	8/2/77	
24	19	..	..	..	..	..	..	..	..	..	..	..	..	..	..	..	..	..	..	16	20	8/2/78	
31	25	..	..	..	..	..	..	..	..	..	..	..	..	..	..	..	..	1	..	20	35	8/2/79	
																							8/2/80
10	6	..	..	..	..	..	..	..	..	..	..	2	..	..	..	..	..	2	..	11	21	8/2/81	
																							8/2/82
51	30	5	..	..	..	..	..	..	..	..	..	5	..	..	..	..	..	3	..	42	82	8/2/83	
65	72	..	..	..	..	..	..	..	..	..	..	..	..	..	..	..	..	1	..	32	54	8/2/84	
60	65	..	..	..	..	..	..	..	..	..	..	..	..	..	..	..	..	1	..	25	35	8/2/85	

Location Code	Name of village/ town/ward/ urban enumerators' block	Area of village in Acres	No. of Occu- pied Residen- tial Houses	No. of House- holds	Total Population (including insti- tutional & houseless population)			Scheduled Castes		Scheduled Tribes		Literate and Educated Persons		Total Workers (I-IX)	
					P	M	F	M	F	M	F	M	F	M	F
1	2	3	4	5	6	7	8	9	10	11	12	13	14	15	16
8/2/86	Makam Saknai Camp	125	1	1	5	4	1	2	..	2	1	2	..	3	..
8/2/87	Hasnu Longlai	650	32	32	162	77	85	..	..	77	85	6	2	40	47
8/2/88	Dikongmabra	650	29	29	144	77	67	..	..	77	67	8	2	40	39
8/2/89	Parbat Digkregma	600	21	21	103	50	53	..	..	50	53	5	..	30	28
8/2/90	Langdrang	275	22	22	112	60	52	..	..	60	52	5	..	35	30
8/2/91	Dikregma	295	10	10	50	28	22	..	..	28	22	..	..	19	9
8/2/92	Longmaisa Dikreg	366	19	19	93	42	51	..	..	41	51	4	..	26	36
8/2/93	Thaipongdisa	250	No population												
8/2/94	Goyaidisa	800	26	26	130	60	70	1	..	59	70	9	..	35	18
8/2/95	Hojai Dobangling	600	17	17	87	45	42	..	..	45	42	9	1	25	1
8/2/96	Jembru	540	27	27	136	63	73	..	..	63	73	9	1	43	17
8/2/97	Dihangi P.W.D.	150	6	6	30	23	7	3	..	3	..	13	4	20	..
8/2/98	Dersi	300	22	22	108	54	54	..	..	54	54	22	1	28	10
8/2/99	Thanalambra	350	7	7	34	16	18	..	..	16	18	10	2	11	1
8/2/100	Thaimodoling	800	18	18	87	41	46	..	..	39	45	4	1	23	11
8/2/101	Tere	512	13	13	65	35	30	..	..	35	30	14	..	16	1
8/2/102	Thaisiling Hawar	800	30	30	146	76	70	..	..	71	70	13	1	44	12
8/2/103	Longmailai	500	28	28	137	73	64	..	..	72	64	9	..	41	28
8/2/104	Gazo	800	17	17	85	43	42	..	..	43	42	5	..	26	3
8/2/105	Amlangbra	3,000	25	25	125	52	73	..	..	52	73	12	..	30	12
8/2/106	Dimram	6,000	15	15	72	34	38	..	..	34	38	5	..	24	15
8/2/107	Purana Daokreg	6,400	37	37	181	84	97	..	..	82	97	15	..	48	..
8/2/108	Nutan Daokreg	3,200	10	10	50	28	22	..	..	28	22	5	..	16	..
8/2/109	Raiwaidisa	4,000	18	18	87	40	47	..	..	40	47	14	..	22	..
8/2/110	Warilong Labra	400	15	15	74	40	34	..	..	40	34	9	1	26	10
8/2/111	Ashrang	3,600	13	13	65	31	34	..	..	31	34	9	..	16	7
8/2/112	Gunjung	5,000	83	83	496	265	231	..	..	258	230	99	9	137	56
8/2/113	Moti Dandung	5,000	18	18	90	49	41	..	..	49	41	7	1	34	..
8/2/114	Gulabra	2,500	11	11	51	26	25	..	..	26	25	10	5	17	..
8/2/115	Nathudisa	3,200	23	23	113	61	52	..	..	61	52	3	..	40	..
8/2/116	Motibra	700	18	18	89	42	47	..	..	42	47	2	..	27	3
8/2/117	Mupa Deswali	90	20	20	103	75	28	1	..	10	..	64	11	57	1
8/2/118	Dihajeng	500	47	47	232	121	111	..	..	121	111	43	6	64	4
8/2/119	Didaoka	5,200	9	9	46	25	21	..	..	25	21	6	..	13	..
8/2/120	Dikongma	5,600	11	11	56	27	29	..	..	27	29	4	..	13	..
8/2/121	Majibong Disa	4,800	14	14	70	39	31	..	..	39	31	..	..	17	3
8/2/122	Nobdi Boila	5,200	13	13	67	40	27	..	..	40	27	1	..	13	..
8/2/123	Nutan Boila	270	30	30	152	75	77	..	..	72	76	19	4	28	3
8/2/124	Mupa hojai	5,200	25	25	121	64	57	..	..	64	57	6	..	21	1
8/2/125	Kramtong Dolia	300	32	32	159	84	75	..	..	84	75	12	4	40	..
8/2/126	Kimkri Disa	1,800	36	36	177	91	86	..	..	91	86	22	2	41	3
8/2/127	Longjai	600	11	11	56	29	27	..	..	29	27	1	..	19	1
8/2/128	Disagisim	1,000	16	16	79	38	41	..	..	38	41	4	1	21	1
8/2/129	Jamberling	3,200	8	8	41	22	19	..	..	22	19	..	..	14	..
8/2/130	Wayungdisa	3,600	14	14	69	34	35	..	..	34	35	9	1	17	3

PRIMARY CENSUS ABSTRACT

Police Station : MAIBONG (8/2)

WORKERS																					Loca- tion Code	
I Cultiva- tors		II Agricul- tural Labourers		III Livestock, Forestry, Fishing, Hunting and Plan- tations, Orchards and allied activities		IV Mining and Quarry- ing		V Manufacturing, Processing, Servicing and Repairs				VI Construc- tion		VII Trade and Commerce		VIII Transport, Storage and Communi- cations		IX Other Services		X Non- Workers		
M	F	M	F	M	F	M	F	M	F	M	F	M	F	M	F	M	F	M	F	M		F
17	18	19	20	21	22	23	24	25	26	27	28	29	30	31	32	33	34	35	36	37	38	1
..	..	..	..	..	..	..	..	..	..	..	..	..	..	..	..	..	..	3	..	1	1	8 2 86
38	47	..	..	..	..	..	..	..	..	..	..	..	..	1	..	..	..	1	..	37	38	8 2 87
39	39	..	..	..	..	..	..	..	..	..	..	..	..	..	..	..	..	1	..	37	28	8/2/88
29	28	..	..	..	..	..	..	..	..	..	..	..	..	..	..	..	..	1	..	20	25	8/2/89
33	30	..	..	..	..	..	..	..	..	..	..	1	..	..	..	..	..	1	..	25	22	8 2/90
19	9	..	..	..	..	..	..	..	..	..	..	..	..	..	..	..	..	..	..	9	13	8/2/91
24	36	1	..	..	..	..	..	..	..	..	..	..	..	..	..	..	..	1	..	16	15	8 2/92
..	..	..	..	..	..	..	..	..	..	..	..	..	..	..	..	..	..	..	..	..	..	8/2 93
34	18	..	..	..	..	..	..	..	..	..	..	..	..	..	..	..	..	1	..	25	52	8/2/94
24	1	..	..	..	..	..	..	..	..	..	..	..	..	..	..	..	..	1	..	20	41	8/2/95
42	17	..	..	..	..	..	..	..	..	..	..	..	..	..	..	..	..	1	..	20	56	8/2/96
..	..	..	..	..	..	..	..	..	..	..	..	12	..	1	..	..	..	7	..	3	7	8 2 97
27	10	..	..	..	..	..	..	..	..	..	..	..	..	..	..	..	..	1	..	26	44	8/2 98
2	1	..	..	..	..	..	..	..	..	..	..	..	..	5	..	..	..	4	..	5	17	8/2 99
22	11	..	..	..	..	..	..	..	..	..	..	..	..	..	..	..	..	1	..	18	35	8/2/100
13	1	..	..	..	..	..	..	..	..	..	..	..	..	..	..	..	..	3	..	19	29	8 2/101
39	12	..	..	..	..	..	..	..	..	..	..	..	..	..	..	..	..	5	..	32	58	8/2/102
40	28	..	..	..	..	..	..	..	..	..	..	..	..	..	..	..	..	1	..	32	36	8/2/103
26	3	..	..	..	..	..	..	..	..	..	..	..	..	..	..	..	..	..	..	17	39	8/2/104
29	12	..	..	..	..	..	..	..	..	..	..	..	..	..	..	..	..	1	..	22	61	8/2/105
23	15	..	..	..	..	..	..	..	..	..	..	..	..	..	..	..	..	1	..	10	23	8/2/106
45	..	..	..	..	..	..	..	..	..	..	..	2	..	..	..	..	..	1	..	36	97	8/2/107
16	..	..	..	..	..	..	..	..	..	..	..	..	..	..	..	..	..	..	..	12	22	8/2/108
21	..	..	..	..	..	..	..	..	..	..	..	..	..	..	..	..	..	1	..	18	47	8 2/109
24	10	..	..	..	..	..	..	..	..	..	..	..	..	..	..	..	..	2	..	14	24	8/2 110
15	7	..	..	..	..	..	..	..	..	..	..	..	..	..	..	..	..	1	..	15	27	8/2/111
119	56	..	..	..	..	..	..	..	..	1	..	1	..	5	..	..	..	11	..	128	175	8/2/112
33	..	..	..	..	..	..	..	..	..	..	..	..	..	..	..	..	..	1	..	15	41	8/2/113
16	..	..	..	..	..	..	..	..	..	..	..	..	..	..	..	..	..	1	..	9	25	8/2 114
40	..	..	..	..	..	..	..	..	..	..	..	..	..	..	..	..	..	..	..	21	52	8/2/115
27	3	..	..	..	..	..	..	..	..	..	..	..	..	..	..	..	..	..	..	15	44	8/2/116
..	..	2	1	2	..	..	..	..	..	..	..	..	..	9	..	..	..	44	..	18	27	8/2/117
63	4	..	..	..	..	..	..	..	..	..	..	..	..	..	..	..	..	1	..	57	107	8/2/118
13	..	..	..	..	..	..	..	..	..	..	..	..	..	..	..	..	..	..	..	12	21	8/2/119
12	..	..	..	..	..	..	..	..	..	..	..	..	..	..	..	..	..	1	..	14	29	8/2/120
17	3	..	..	..	..	..	..	..	..	..	..	..	..	..	..	..	..	..	..	22	28	8/2/121
13	..	..	..	..	..	..	..	..	..	..	..	..	..	..	..	..	..	..	..	27	27	8 2/122
27	3	..	..	..	..	..	..	..	..	..	..	..	..	..	..	..	..	1	..	47	74	8 2/123
21	1	..	..	..	..	..	..	..	..	..	..	..	..	..	..	..	..	..	..	43	56	8/2/124
37	..	3	..	..	..	..	..	..	..	..	..	..	..	..	..	..	..	..	..	44	75	8/2/125
35	1	5	2	..	..	..	..	..	..	..	..	..	..	..	..	..	..	1	..	50	83	8/2/126
19	1	..	..	..	..	..	..	..	..	..	..	..	..	..	..	..	..	..	..	10	26	8/2/127
20	..	..	1	..	..	..	..	..	..	..	..	..	..	..	..	..	..	1	..	17	40	8/2/128
14	..	..	..	..	..	..	..	..	..	..	..	..	..	..	..	..	..	..	..	8	19	8/2/129
16	3	..	..	..	..	..	..	..	..	..	..	..	..	..	..	..	..	1	..	17	32	8 2/130

Location Code	Name of village/ town/ward/ urban enumerators' block	Area of village in Acres	No. of Occupied Residential Houses	No. of House- holds	Total Population (including institu- tional & house- less population)			Scheduled Castes		Scheduled Tribes		Literate and Educated Persons		Total Workers (I-IX)	
					P	M	F	M	F	M	F	M	F	M	F
1	2	3	4	5	6	7	8	9	10	11	12	13	14	15	16
8/2/131	Choto Bathari	4,000	21	21	105	50	55	..	..	50	55	7	..	27	..
8/2/132	Longsokro	780	9	9	46	23	23	..	..	23	23	2	..	10	..
8/2/133	Salikantapur	1,500	22	22	107	52	55	..	..	52	55	6	..	26	..
8/2/134	Khejurbond	300	43	43	214	108	106	..	..	107	106	30	16	49	..
8/2/135	Mahur Pura	400	27	27	133	64	69	..	..	64	69	4	..	30	..
8/2/136	Nutan Kalachand	500	36	36	179	93	86	..	..	93	86	21	2	45	1
8/2/137	Mupa Naiding	600	22	22	109	51	58	..	..	51	58	12	2	28	1
8/2/138	Bonglaidisa Camp	7,200	2	2	8	8	..	..	..	3	..	5	..	8	..
8/2/139	Purana Wadrendisa	500	18	18	89	51	38	..	..	51	38	3	..	36	25
8/2/140	Hajong	1,000	25	25	124	65	59	..	..	65	59	15	3	43	35
8/2/141	Nutan Hajong	275	15	15	76	40	36	..	..	40	36	..	..	33	15
8/2/142	Nablaidisa	1,850	80	80	398	237	161	..	..	44	28	61	3	149	11
8/2/143	Hajaidisa	1,850	82	82	408	226	182	2	..	77	68	73	6	142	3
8/2/144	Nobdilangting	2,500	81	81	403	204	199	..	..	200	199	60	10	107	1
8/2/145	Drangbra	600	30	30	147	75	72	..	..	75	72	4	..	42	1
8/2/146	Longrenbra	910	39	39	194	93	101	..	..	93	101	13	..	64	..
8/2/147	Disamto	1,000	26	26	131	69	62	..	..	69	62	1	..	45	..
8/2/148	Sunapur (Nunidima)	800	13	13	66	35	31	..	..	35	31	..	..	18	..
8/2/149	Teizal	1,200	3	3	17	8	9	..	..	8	9	..	..	6	..
8/2/150	Langaohajong	1,400	No population												
8/2/151	Langaokro	600	31	31	156	91	65	..	..	91	65	18	..	50	..
8/2/152	Koladisa	1,400	20	20	98	73	25	6	..	55	25	29	..	58	10
8/2/153	Nutan Thongikro (Kepre)	850	41	41	206	105	101	..	..	101	101	20	3	65	20
8/2/154	Langaobra	2,500	26	26	131	68	63	..	..	68	63	1	..	41	5
8/2/155	Duirangibra (Wajao)	1,400	53	53	264	133	131	2	..	127	131	6	..	75	9
8/2/156	Sunapur	1,700	32	32	159	93	66	..	..	70	66	28	..	76	5
8/2/157	Kanthaibari (Daibum)	1,900	38	38	189	97	92	..	..	97	92	11	1	58	1
8/2/158	Thongikro	1,800	34	34	171	80	91	..	..	80	91	..	..	46	30
8/2/159	Daoblibdisa	850	28	28	139	73	66	..	..	73	66	2	..	38	..
8/2/160	Prasadimdik	3,000	63	63	316	180	136	2	..	113	136	65	1	120	6
8/2/161	Bongkaibra	1,200	18	18	88	44	44	..	..	44	44	..	..	30	5
8/2/162	Nivang	1,100	12	12	62	28	34	..	..	28	34	11	4	15	19
8/2/163	Tuiyum	275	No population												
8/2/164	Thingvom	1,300	47	47	234	150	84	..	..	71	84	88	5	104	49
8/2/165	Path Basti	2,000	53	53	268	133	135	..	..	132	135	14	5	79	9
8/2/166	Boro Diger	500	49	49	245	116	129	..	..	116	129	16	1	66	2
8/2/167	Duirangikro	960	24	24	118	68	50	..	..	68	50	5	..	40	1
8/2/168	Digerkro	2,200	50	50	248	132	116	..	..	132	116	2	..	79	2
8/2/169	Didambra	590	76	76	381	193	188	..	..	193	188	29	3	113	87
8/2/170	Drang Bathari	500	28	28	139	70	69	..	..	70	69	5	..	42	..
8/2/171	Mupa Nobdi	1,165	20	20	102	52	50	..	..	52	50	1	..	32	4
8/2/172	Nutan Nobdi	1,150	20	20	98	47	51	..	..	47	51	1	..	30	2
8/2/173	Purana Golapang	650	22	22	107	46	61	..	..	45	41	3	1	27	..
8/2/174	Chandpur Nagar	500	22	22	110	49	61	..	..	49	61	12	4	23	9
8/2/175	Deswali Kalachand	300	22	22	108	49	59	..	..	..	..	3	..	32	1



PRIMARY CENSUS ABSTRACT

Police Station : MAIBONG (8/2)

WORKERS																						Loca- tion Code	
I Cultiva- tors	II Agricul- tural Labourers		III Livestock, Forestry, Fishing, Hunting and Plan- tations, Orchards and allied activities		IV Mining and Quarry- ing		V Manufacturing, Processing, Servicing and Repairs				VI Construc- tion		VII Trade and Commerce		VIII Transport, Storage and Communi- cations		IX Other Services		X Non- Workers				
	M	F	M	F	M	F	M	F	(a) Household Industry		(b) Other than Household Industry		M	F	M	F	M	F	M	F	M		F
									M	F	M	F											
17	18	19	20	21	22	23	24	25	26	27	28	29	30	31	32	33	34	35	36	37	38	1	
27	..	..	..	..	..	..	..	..	..	..	..	..	..	..	..	..	..	..	..	23	55	8/2/131	
10	..	..	..	..	..	..	..	..	..	..	..	..	..	..	..	..	..	..	..	13	23	8/2/132	
26	..	..	..	..	..	..	..	..	..	..	..	..	..	..	..	..	..	..	..	26	55	8/2/133	
48	..	..	..	..	..	..	..	..	..	..	..	..	..	..	..	..	..	1	..	59	106	8/2/134	
30	..	..	..	..	..	..	..	..	..	..	..	..	..	..	..	..	..	..	..	34	69	8/2/135	
41	1	4	..	..	..	..	..	..	..	..	..	..	..	..	..	..	..	..	..	48	85	8/2/136	
27	1	..	..	..	..	..	..	..	..	..	..	..	..	..	..	..	..	1	..	23	57	8/2/137	
1	..	..	..	..	..	..	..	..	..	..	..	4	..	..	..	..	..	3	..	..	..	8/2/138	
36	25	..	..	..	..	..	..	..	..	..	..	..	..	..	..	..	..	..	..	15	13	8/2/139	
41	35	..	..	..	..	..	..	..	..	..	..	..	..	..	..	..	..	2	..	22	24	8/2/140	
33	15	..	..	..	..	..	..	..	..	..	..	..	..	..	..	..	..	..	..	7	21	8/2/141	
52	2	9	9	..	..	..	..	..	..	..	..	..	..	..	..	..	..	..	..	88	150	8/2/142	
88	3	1	..	..	..	..	..	..	..	..	..	..	3	..	..	..	..	..	..	84	179	8/2/143	
99	..	..	..	..	..	..	..	..	..	..	..	..	..	..	..	..	..	8	1	97	198	8/2/144	
34	..	6	1	..	..	..	..	..	..	..	..	..	..	..	..	..	..	..	..	33	71	8/2/145	
63	..	..	..	..	..	..	..	..	..	..	..	..	..	..	..	..	..	1	..	29	101	8/2/146	
45	..	..	..	..	..	..	..	..	..	..	..	..	..	..	..	..	..	..	..	24	62	8/2/147	
18	..	..	..	..	..	..	..	..	..	..	..	..	..	..	..	..	..	..	..	17	31	8/2/148	
6	..	..	..	..	..	..	..	..	..	..	..	..	..	..	..	..	..	..	..	2	9	8/2/149	
																						8/2/150	
49	..	..	..	..	..	..	..	..	..	..	..	..	..	..	..	..	..	1	..	41	65	8/2/151	
19	10	..	..	..	..	..	..	..	..	..	..	4	..	..	..	..	..	35	..	15	15	8/2/152	
59	20	..	..	..	..	..	..	..	..	..	..	..	..	..	..	..	..	6	..	40	81	8/2/153	
36	..	5	5	..	..	..	..	..	..	..	..	..	..	..	..	..	..	..	..	27	58	8/2/154	
63	1	4	..	..	..	..	..	..	..	..	..	..	..	..	..	..	..	8	8	58	122	8/2/155	
32	..	16	5	..	..	..	..	..	..	..	..	..	..	..	..	..	..	28	..	17	61	8/2/156	
58	1	..	..	..	..	..	..	..	..	..	..	..	..	..	..	..	..	..	..	39	91	8/2/157	
46	30	..	..	..	..	..	..	..	..	..	..	..	..	..	..	..	..	..	..	34	61	8/2/158	
37	..	..	..	..	..	..	..	..	..	..	..	..	..	..	..	..	..	1	..	35	66	8/2/159	
72	6	..	..	..	..	..	..	..	..	..	..	..	..	..	..	..	..	48	..	60	130	8/2/160	
30	5	..	..	..	..	..	..	..	..	..	..	..	..	..	..	..	..	..	..	14	39	8/2/161	
15	19	..	..	..	..	..	..	..	..	..	..	..	..	..	..	..	..	..	..	13	15	8/2/162	
																						8/2/163	
49	49	..	..	..	..	..	..	..	..	..	..	2	..	..	..	..	..	53	..	46	35	8/2/164	
78	9	..	..	..	..	..	..	..	..	..	..	..	..	..	..	..	..	1	..	54	126	8/2/165	
65	2	..	..	..	..	..	..	..	..	..	..	..	..	..	..	..	..	1	..	50	127	8/2/166	
40	1	..	..	..	..	..	..	..	..	..	..	..	..	..	..	..	..	..	..	28	49	8/2/167	
78	2	..	..	..	..	..	..	..	..	..	..	..	..	..	..	..	..	1	..	53	114	8/2/168	
39	..	..	66	87	..	..	..	..	..	..	..	..	..	..	..	..	..	7	..	80	101	8/2/169	
41	..	..	..	..	..	..	..	..	..	..	..	..	..	..	..	..	..	1	..	28	69	8/2/170	
32	4	..	..	..	..	..	..	..	..	..	..	..	..	..	..	..	..	..	..	20	46	8/2/171	
30	2	..	..	..	..	..	..	..	..	..	..	..	..	..	..	..	..	..	..	17	49	8/2/172	
26	..	..	..	..	..	..	..	..	..	..	..	..	..	..	..	..	..	1	..	19	61	8/2/173	
10	4	12	3	..	..	..	..	..	..	..	..	..	..	..	..	..	..	1	2	26	52	8/2/174	
16	..	16	1	..	..	..	..	..	..	..	..	..	..	..	..	..	..	..	..	17	58	8/2/175	

Location Code	Name of village/ town/ward/ urban enumerators' block	Area of village in Acres	No. of Occu- pied Residen- tial Houses	No. Of House- holds	Total Population (including insti- tutional & houseless population)			Scheduled Castes		Scheduled Tribes		Literate and Educated Persons		Total Workers (I-IX)	
					P	M	F	M	F	M	F	M	F	M	F
1	2	3	4	5	6	7	8	9	10	11	12	13	14	15	16
8/2/176	Nutan Singplangdisa	150	17	17	87	37	50	..	..	37	50	11	7	18	..
8/2/177	Purana Singplangdisa	100	24	24	118	60	58	..	..	60	58	2	..	32	..
8/2/178	Maibong Balastsiding	75	29	29	244	132	112	..	..	..	..	9	8	73	..
8/2/179	Nutan Lampu	940	12	12	58	30	28	..	..	30	28	8	2	14	..
8/2/180	Phonglo	2,000	15	15	77	43	34	..	..	43	34	15	3	26	..
8/2/181	Choto Wapu	4,500	34	34	169	88	81	..	..	88	81	19	..	48	1
8/2/182	Wapu Camp	10	No	population											
8/2/183	Naya Bathari	4,000	28	28	140	69	71	1	..	68	71	4	..	35	..
8/2/184	Nutan Disao	4,400	44	44	221	116	105	..	..	116	105	15	..	66	..
8/2/185	Dihorhphunglo	650	16	16	82	42	40	..	..	42	40	8	..	22	..
8/2/186	Maibong	600	241	241	1,346	837	509	2	..	90	57	520	240	456	19
8/2/187	Maibong Deswali Basti	50	7	7	36	19	17	..	..	..	..	2	..	13	..
8/2/188	Gidingpur	950	51	51	255	133	122	..	..	133	122	35	..	62	..
8/2/189	Longsep	320	20	20	100	52	48	..	..	52	48	..	..	29	..
8/2/190	Nutan Golapang	400	36	36	178	96	82	..	..	94	82	15	9	48	1
8/2/191	Jagdi	800	49	49	244	122	122	..	..	121	122	9	4	71	2
8/2/192	Nutan Dukaling	300	6	6	33	22	11	..	..	10	11	13	..	20	..
8/2/193	Guilong	288	42	42	209	110	99	..	..	110	99	..	..	61	60
8/2/194	Purana Dukaling	300	29	29	145	75	70	..	..	75	70	18	4	33	18
8/2/195	Morshai Bari	200	11	11	54	19	35	..	..	19	35	1	..	12	10
8/2/196	Purana Maibong	500	45	45	222	119	103	6	3	16	14	32	10	58	4
8/2/197	Myungrengdisa	450	11	11	55	29	26	..	..	29	26	..	..	10	..
8/2/198	Logkhor	580	19	19	96	46	50	..	..	46	50	2	..	19	1
8/2/199	Dijambra	4,800	31	31	151	74	77	..	..	74	77	7	..	32	..
8/2/200	Purana Hagjer	2,800	13	13	61	33	28	..	..	32	28	5	..	19	..
8/2/201	Nutun Hagjer	3,200	22	22	106	54	52	..	..	54	52	1	..	26	..
8/2/202	Riao	2,000	23	23	112	61	51	..	..	61	51	15	4	33	1
8/2/203	Riam Bathari	3,000	14	14	66	35	31	..	..	35	31	4	..	18	..
8/2/204	Motilampu	3,600	21	21	101	50	51	..	..	49	51	4	..	25	..
8/2/205	Rilai	4,000	26	26	128	59	69	..	..	59	69	13	..	31	..
8/2/206	Didaodib	530	23	23	113	58	55	..	..	58	55	7	1	31	28
8/2/207	Nutan Wadrengdisa	400	32	32	156	75	81	..	..	75	79	34	16	30	15
8/2/208	Khailimdisa	690	57	57	285	140	145	..	..	140	145	13	..	81	84
8/2/209	Jalowa	170	10	10	50	21	29	..	..	21	29	..	..	12	16
8/2/210	Delen Wateling	150	21	21	102	54	48	..	..	54	48	2	..	36	11
8/2/211	Khailimdisa	N.A.	No	population											
8/2/212	Yabra	1,500	57	57	285	156	129	..	..	156	129	53	12	78	67
8/2/213	Phonglo Bathari	180	6	6	27	12	15	..	..	12	15	3	1	5	8
8/2/214	Nirim Bunglow	2,000	21	21	103	55	48	4	..	43	43	11	..	34	..
8/2/215	Gerem	4,000	26	26	130	64	66	..	..	63	66	18	..	40	3
8/2/216	Dijamdolia	4,000	22	22	106	61	45	..	..	61	45	6	..	34	6
8/2/217	Moti Hojai	4,800	10	10	50	21	29	..	..	21	29	..	..	8	1
8/2/218	Disagisim (Nutan Wari)	4,000	19	19	94	45	49	..	..	45	49	11	1	26	..
8/2/219	Motilong Mailai	4,800	19	19	94	51	43	..	..	51	43	5	..	24	..
8/2/220	Walaodisa	3,600	17	17	85	46	39	..	..	46	39	13	1	26	..

PRIMARY CENSUS ABSTRACT

Police Station : MAIBONG (8/2)

WORKERS																						Location Code	
I Cultivators		II Agricultural Labourers		III Livestock, Forestry, Fishing, Hunting and Plantations, Orchards and allied activities		IV Mining and Quarrying		V Manufacturing, Processing, Servicing and Repairs				VI Construction		VII Trade and Commerce		VIII Transport, Storage and Communications		IX Other Services		X Non-Workers			
M	F	M	F	M	F	M	F	(a) Household Industry		(b) Other than Household Industry		M	F	M	F	M	F	M	F	M	F		
								M	F	M	F												
17	18	19	20	21	22	23	24	25	26	27	28	29	30	31	32	33	34	35	36	37	38	1	
18	..	..	..	..	..	..	..	..	..	..	..	..	..	..	..	..	..	..	..	19	50	8/2/176	
31	..	1	..	..	..	..	..	..	..	..	..	..	..	..	..	..	..	..	..	28	58	8/2/177	
6	..	..	..	..	..	..	..	..	..	..	..	..	..	..	..	..	..	67	..	59	112	8/2/178	
14	..	..	..	..	..	..	..	..	..	..	..	..	..	..	..	..	..	..	..	16	28	8/2/179	
26	..	..	..	..	..	..	..	..	..	..	..	..	..	..	..	..	..	..	..	17	34	8/2/180	
43	1	..	..	..	..	..	..	..	..	..	..	..	2	..	..	..	..	..	3	..	40	80	8/2/181
																							8/2/182
34	..	..	..	..	..	..	..	..	..	..	..	..	..	..	..	..	..	1	..	34	71	8/2/183	
64	..	..	..	..	..	..	..	..	..	..	..	..	..	..	..	..	..	2	..	50	105	8/2/184	
21	..	..	..	..	..	..	..	..	..	..	..	..	..	..	..	..	1	..	..	20	40	8/2/185	
19	..	1	..	6	..	..	..	17	..	16	..	12	..	126	..	8	..	251	19	381	490	8/2/186	
3	..	3	..	..	..	..	..	..	..	..	..	..	..	..	..	..	..	7	..	6	17	8/2/187	
60	..	1	..	1	..	..	..	..	..	..	..	..	..	..	..	..	..	..	..	71	122	8/2/188	
28	..	1	..	..	..	..	..	..	..	..	..	..	..	..	..	..	..	..	..	23	48	8/2/189	
46	1	1	..	..	..	..	..	..	..	..	..	..	..	..	..	..	..	1	..	48	81	8/2/190	
68	2	2	..	..	..	..	..	..	..	..	..	..	..	..	..	..	..	1	..	51	120	8/2/191	
4	..	..	..	..	..	..	..	..	..	..	..	..	..	..	..	..	..	14	..	2	11	8/2/192	
61	60	..	..	..	..	..	..	..	..	..	..	..	..	..	..	..	..	..	..	49	39	8/2/193	
31	18	1	..	..	..	..	..	..	..	..	..	..	..	..	..	..	..	1	..	42	52	8/2/194	
12	10	..	..	..	..	..	..	..	..	..	..	..	..	..	..	..	..	..	..	7	25	8/2/195	
16	2	23	2	..	..	..	..	..	..	..	..	..	..	1	..	1	..	17	..	61	99	8/2/196	
10	..	..	..	..	..	..	..	..	..	..	..	..	..	..	..	..	..	..	..	19	26	8/2/197	
19	1	..	..	..	..	..	..	..	..	..	..	..	..	..	..	..	..	..	..	27	49	8/2/198	
32	..	..	..	..	..	..	..	..	..	..	..	..	..	..	..	..	..	..	..	42	77	8/2/199	
18	..	..	..	..	..	..	..	..	..	..	..	..	..	..	..	..	..	1	..	14	28	8/2/200	
26	..	..	..	..	..	..	..	..	..	..	..	..	..	..	..	..	..	..	..	28	52	8/2/201	
30	1	..	..	..	..	..	..	..	..	..	..	2	..	..	..	..	..	1	..	28	50	8/2/202	
18	..	..	..	..	..	..	..	..	..	..	..	..	..	..	..	..	..	..	..	17	31	8/2/203	
24	..	..	..	..	..	..	..	..	..	..	..	..	..	..	..	..	..	1	..	25	51	8/2/204	
30	..	..	..	..	..	..	..	..	..	..	..	..	..	..	..	..	..	1	..	28	69	8/2/205	
30	28	..	..	..	..	..	..	..	..	..	..	..	..	..	..	..	..	1	..	27	27	8/2/206	
27	13	2	1	..	..	..	..	..	..	..	..	..	..	..	..	..	..	1	1	45	66	8/2/207	
80	84	..	..	..	..	..	..	..	..	..	..	..	..	..	..	..	..	1	..	59	61	8/2/208	
12	16	..	..	..	..	..	..	..	..	..	..	..	..	..	..	..	..	..	..	9	13	8/2/209	
36	11	..	..	..	..	..	..	..	..	..	..	..	..	..	..	..	..	..	..	18	37	8/2/210	
																							8/2/211
76	67	..	..	..	..	..	..	..	..	..	..	..	..	..	..	..	..	2	..	78	62	8/2/212	
5	8	..	..	..	..	..	..	..	..	..	..	..	..	..	..	..	..	..	..	7	7	8/2/213	
24	..	2	..	..	..	..	..	..	..	..	..	..	7	..	..	..	..	1	..	21	48	8/2/214	
39	3	..	..	..	..	..	..	..	..	..	..	..	..	..	..	..	..	1	..	24	63	8/2/215	
33	6	..	..	..	..	..	..	..	..	..	..	..	..	..	..	..	..	1	..	27	39	8/2/216	
8	1	..	..	..	..	..	..	..	..	..	..	..	..	..	..	..	..	..	..	13	28	8/2/217	
25	..	..	..	..	..	..	..	..	..	..	..	..	..	..	..	..	..	1	..	19	49	8/2/218	
23	..	..	..	..	..	..	..	..	..	..	..	..	..	..	..	..	..	1	..	27	43	8/2/219	
25	..	..	..	..	..	..	..	..	..	..	..	..	..	..	..	..	..	1	..	20	39	8/2/220	

	Name of village/ town/ward/ urban enumerators' block	Area of village in Acres	No. of Occupied Residential Houses	No. of House- holds	Total Population (including institu- tional & house- less population)			Scheduled Castes		Scheduled Tribes		Literate and Educated Persons		Total Workers (I-IX)	
					P	M	F	M	F	M	F	M	F	M	F
	2	3	4	5	6	7	8	9	10	11	12	13	14	15	16
2/221	Motiriao	4,000	32	32	157	91	66	..	..	91	66	2	1	44	2
2/222	Semdikhoh	204	11	11	54	27	27	..	..	27	27	..	..	21	..
2/223	Hasong ghaju	128	14	14	69	41	28	..	..	41	28	3	..	25	1
2/224	Thoinagar	320	28	28	137	63	74	..	..	63	74	3	1	33	2
2/225	Samshepur	52	30	30	151	90	61	..	..	..	..	3	4	53	..
2/226	Phoiding	545	46	46	228	119	109	..	..	118	109	24	2	64	3
2/227	Dibaola	250	11	11	57	25	32	..	..	25	32	..	..	12	2
2/228	Sobajai	560	34	34	167	84	83	..	..	83	83	3	..	51	1
2/229	Diduki	450	33	33	164	79	85	..	..	78	85	22	8	50	60
2/230	Thapa	415	62	62	310	158	152	..	..	158	152	36	5	89	77
2/231	Yah Basti	355	22	22	108	58	50	..	..	57	50	19	1	34	29
2/232	Choto Ninglo	900	44	44	219	109	110	..	..	109	110	1	..	42	49
2/233	Semkhor	1,500	112	112	558	297	261	..	..	297	261	..	..	205	23
2/234	Drunbra	1,300	37	37	183	96	87	..	..	96	87	3	..	62	23
2/235	Didamkro	1,050	17	17	85	45	40	..	..	45	40	..	..	20	11
2/236	Didaobra	150	No population												
2/237	Phaipak	1,350	67	67	332	172	160	..	..	172	160	65	75	84	90
2/238	Muolkon	1,200	16	16	77	40	37	..	..	40	37	24	10	21	21
2/239	Thingbung	145	No population												
2/240	Simtuilung	900	26	26	127	67	60	..	..	67	60	40	..	32	30
2/241	Nutan Haja	300	37	37	184	102	82	..	..	37	31	33	9	47	1
2/242	Dipubra	1,500	12	12	58	32	26	..	..	32	26	1	..	17	..
2/243	Langklam	N.A.	21	21	105	48	57	..	..	29	28	12	..	27	..
2/244	Henjangiangso	N.A.	5	5	25	12	13	..	..	12	13	..	..	8	..
2/245	Paklangso	N.A.	17	17	83	39	44	..	..	39	44	1	..	29	..
2/246	Langim	N.A.	9	9	43	24	19	..	..	24	19	1	..	13	..
2/247	Thungjang	N.A.	14	14	70	33	37	..	..	33	37	6	5	20	22
2/248	Dijam Hagjer	N.A.	26	26	130	55	75	..	..	55	75	7	2	27	22
2/249	Langkai	N.A.	14	14	69	33	36	..	..	33	36	..	..	20	13
2/250	Mahur Wapu	N.A.	10	10	50	25	25	..	..	25	25	3	1	16	1
<b>RLY. AREAS</b>															
8/2/R-1	Manderdisa Rly. Station	N.A.	24	24	115	74	41	3	2	16	16	31	7	48	..
8/2/R-2	Hatikhali Rly. Station	N.A.	40	40	203	132	71	12	5	10	9	79	30	89	1
8/2/R-3	Dijabra Rly. Station	N.A.	25	25	124	76	48	9	13	..	..	35	14	45	25
8/2/R-4	Langting Rly. Station	N.A.	96	96	484	310	174	23	6	4	8	170	62	211	3
8/2/R-5	Dihakho Rly. Station	N.A.	66	66	333	182	151	15	14	1	..	82	50	92	1
8/2/R-6	Mupa Rly. Station	N.A.	25	25	124	80	44	8	3	..	..	50	23	49	..
8/2/R-7	K.M. 60 Rly. Station	N.A.	20	20	96	58	38	8	10	5	1	33	14	33	3
8/2/R-8	Maibong Rly. Station	N.A.	168	168	1,002	544	458	21	14	12	10	268	186	254	22

PRIMARY CENSUS ABSTRACT

Police Station : MAIBONG (8/2)

WORKERS																						Location Code	
I Cultivators		II Agricultural Labourers		III Livestock, Forestry, Fishing, Hunting and Plantations, Orchards and allied activities		IV Mining and Quarrying		V Manufacturing, Servicing and Repairs				VI Construction		VII Trade and Commerce		VIII Transport, Storage and Communications		IX Other Services		X Non-Workers			
M	F	M	F	M	F	M	F	M	F	M	F	M	F	M	F	M	F	M	F	M	F	1	
17	18	19	20	21	22	23	24	25	26	27	28	29	30	31	32	33	34	35	36	37	38		
44	1	..	..	..	..	..	..	..	..	..	..	..	..	..	..	..	..	..	1	47	64	8/2/221	
21	..	..	..	..	..	..	..	..	..	..	..	..	..	..	..	..	..	..	..	6	27	8/2/222	
24	1	..	..	..	..	..	..	..	..	..	..	..	..	..	..	..	..	..	1	16	27	8/2/223	
33	2	..	..	..	..	..	..	..	..	..	..	..	..	..	..	..	..	..	..	30	72	8/2/224	
52	..	..	..	..	..	..	..	..	..	..	..	..	..	1	..	..	..	..	..	37	61	8/2/225	
63	3	..	..	..	..	..	..	..	..	..	..	..	..	..	..	..	..	1	..	55	106	8/2/226	
12	2	..	..	..	..	..	..	..	..	..	..	..	..	..	..	..	..	..	..	13	30	8/2/227	
50	1	..	..	..	..	..	..	..	..	..	..	..	..	..	..	..	..	1	..	33	82	8/2/228	
49	60	..	..	..	..	..	..	..	..	..	..	..	..	..	..	..	..	1	..	29	25	8/2/229	
88	77	..	..	..	..	..	..	..	..	..	..	..	..	..	..	..	..	1	..	69	75	8/2/230	
33	29	..	..	..	..	..	..	..	..	..	..	..	..	..	..	..	..	1	..	24	21	8/2/231	
42	49	..	..	..	..	..	..	..	..	..	..	..	..	..	..	..	..	..	..	67	61	8/2/232	
205	23	..	..	..	..	..	..	..	..	..	..	..	..	..	..	..	..	..	..	92	238	8/2/233	
61	23	..	..	..	..	..	..	..	..	..	..	..	..	..	..	..	..	1	..	34	64	8/2/234	
9	..	11	11	..	..	..	..	..	..	..	..	..	..	..	..	..	..	..	..	25	29	8/2/235	
																						8/2/236	
79	90	..	..	..	..	..	..	..	..	..	..	..	..	..	..	..	..	5	..	88	70	8/2/237	
19	19	..	..	..	..	..	..	..	..	..	..	..	..	..	..	..	..	2	2	19	16	8/2/238	
																						8/2/239	
31	29	..	..	..	..	..	..	..	..	..	1	..	..	..	..	..	..	1	..	35	30	8/2/240	
26	1	9	..	..	..	..	..	..	..	..	..	11	..	..	..	..	..	1	..	55	81	8/2/241	
17	..	..	..	..	..	..	..	..	..	..	..	..	..	..	..	..	..	..	..	15	26	8/2/242	
19	..	..	..	7	..	..	..	..	..	..	..	..	..	..	..	..	..	1	..	21	57	8/2/243	
8	..	..	..	..	..	..	..	..	..	..	..	..	..	..	..	..	..	..	..	4	13	8/2/244	
29	..	..	..	..	..	..	..	..	..	..	..	..	..	..	..	..	..	..	..	10	44	8/2/245	
13	..	..	..	..	..	..	..	..	..	..	..	..	..	..	..	..	..	..	..	11	19	8/2/246	
20	22	..	..	..	..	..	..	..	..	..	..	..	..	..	..	..	..	..	..	13	15	8/2/247	
27	22	..	..	..	..	..	..	..	..	..	..	..	..	..	..	..	..	..	..	28	53	8/2/248	
20	13	..	..	..	..	..	..	..	..	..	..	..	..	..	..	..	..	..	..	13	23	3/2/249	
16	1	..	..	..	..	..	..	..	..	..	..	..	..	..	..	..	..	..	..	9	24	8/2/250	
4	..	12	..	..	..	..	..	..	..	..	..	..	..	..	..	27	..	5	..	26	41	8/2/R-1	
5	..	1	..	..	..	..	..	..	..	4	..	..	..	..	3	..	47	1	29	..	43	70	8/2/R-2
..	..	..	..	..	..	..	..	..	..	..	..	..	..	..	..	43	1	2	24	31	23	8/2/R-3	
..	..	..	..	1	..	..	..	..	..	13	..	20	..	14	..	68	1	95	2	99	171	8/2/R-4	
..	..	..	..	..	..	..	..	..	..	2	..	..	..	14	..	53	..	23	1	90	150	8/2/R-5	
1	..	..	..	..	..	..	..	..	..	..	..	..	..	..	..	49	..	..	..	31	44	8/2/R-6	
..	..	..	..	..	..	4	..	..	..	..	..	6	3	1	..	20	..	1	..	25	35	8/2/R-7	
..	..	..	..	..	..	24	20	5	..	5	..	28	..	15	..	90	1	87	1	290	436	8/2/R-8	

**Statement Showing Jurisdiction of Enumerator's Block  
in the Urban Areas**

**HAFLONG**

Code mera- ock	Jurisdiction	Location Code of Enumera- tor's Block	Jurisdiction
		8/I/4/7	
	North — Circle No. 2 & P. W. D. colony Kalibari		North — Circle boundary of Circle 3
	South — Circle boundary and Railway colony		South — Outlet drain from lower lake
	East — Main Market		East — Lower lake
	West — Upper lake		West — Town boundary
		8/I/5/8	
	North — Drain		North — Circle boundary of Circle 1
	South — Central road		South — Circle boundary of Circle 7
	East — Drain		East — Circle 7
	West — Central road		West — Circle boundary of Circle 4
3		8/I/6/9	
	North — College road		North — Circle boundary of Circle 1
	South — Drain and Imaginary line		South — Block boundary of B-10
	East — Town boundary		East — Town boundary
	West — College road and Kalibari road		West — By-lane and block No. 10
/4		8/I/6/10	
	North — Town boundary		North — Imaginary line and Block 9
	South — College road & Circle boundary		South — Circle boundary of Circle 7 & Block 11
	East — College road and Muolhoi road		East — Town boundary
	West — Circle boundary and Convent Road		West — Circle boundary of Circle 5
2/5		8/I/7/11	
	North — Town boundary		North — Circle boundary of Circle-6
	South — Circle boundary of circle 1		South — Town boundary
	East — Town boundary		East — Town boundary
	West — By-lane		West — Town boundary
/3/6			
	North — Town boundary		
	South — Circle boundary of Circle 4		
	East — Circle boundary and Debari Road		
	West — Town boundary		

**Alphabetical List of Villages for the district**  
 [ Village Codes are shown within bracket against each village ]

Name of the Village	Police Station	Name of the Village	Police Station
1	2	1	2
Amlangbra (105)	Maibong	Chaptuk (31)	Haflong
Amrudisa (84)	Maibong	Chelei (172)	Haflong
Arnani Langso (28)	Maibong	Chenam (33)	Haflong
Asalu (157)	Haflong	Chiku (160)	Haflong
Ashrang (111)	Maibong	Choto Arkap (163)	Haflong
Asick Robi (82)	Haflong	Choto Bathari (131)	Maibong
Bagetar (212)	Haflong	Choto Haflong (108)	Haflong
Bagetar Rly. Station (R-17)	Haflong	Choto Laisong (180)	Haflong
Baigaon (85)	Maibong	Choto Laibong (71)	Maibong
Baladhon (174)	Haflong	Choto Langlai (59)	Maibong
Bangphiri (62)	Maibong	Choto Langper (13)	Maibong
Bangphiri Christian (61)	Maibong	Choto Larping (55)	Maibong
Baraima (10)	Maibong	Choto Lokha (71)	Haflong
Bathohaja (17)	Maibong	Choto Lokhindong (6)	Haflong
Berelongdisa (86)	Haflong	Choto Longren (98)	Haflong
Bhonjung (104)	Haflong	Choto Mulkoï Khasia (127)	Haflong
Bolson (78)	Haflong	Choto Narayanpur (116)	Haflong
Bongkaibra (161)	Maibong	Choto Ninglo (232)	Maibong
Bongkung (32)	Haflong	Choto Rongmailai (140)	Haflong
Bonglaidisa Camp (138)	Maibong	Choto Wapu (181)	Maibong
Boro Arkap (189)	Haflong	Christian Gamphai (35)	Haflong
Boro Diger (166)	Maibong	Dandungkor (68)	Maibong
Boro Disao (38)	Haflong	Daoblibdisa (159)	Maibong
Boro Haflong (134)	Haflong	Daudung (143)	Haflong
Boro Laisong (202)	Haflong	Dautuhaja Rly. Station (R-4)	Haflong
Boro Laibong (70)	Maibong	Delaisa (41)	Haflong
Boro Langper (4)	Maibong	Delen Wateling (210)	Maibong
Boro Larping (45)	Maibong	Dersi (98)	Maibong
Boro Leike (175)	Haflong	Deswali Kalachand (175)	Maibong
Boro Lokha (70)	Haflong	Dibaola (227)	Maibong
Boro Lokhindong (5)	Haflong	Diblong (36)	Maibong
Boro Longren (37)	Haflong	Didambra (169)	Maibong
Boro Lungding (32)	Maibong	Didamkro (235)	Maibong
Boro Muakoi (123)	Haflong	Didaobra (236)	Maibong
Boro Ninglow (201)	Haflong	Didaodib (206)	Maibong
Boro Paija (36)	Haflong	Didaoka (119)	Maibong
Boro Robi (107)	Haflong	Diduki (229)	Maibong
Boro Wapu (136)	Haflong	Digandu (12)	Maibong
Buljang (183)	Haflong	Digerkro (168)	Maibong
Buolmol (55)	Haflong	Dihajeng (118)	Maibong
Buolson (47)	Haflong	Dihakho Rly. Station (R-5)	Maibong
Buolson Khuti (46)	Haflong	Dihangi P. W. D. (97)	Maibong
Chandpur Nagar (174)	Maibong	Dihorphunglo (185)	Maibong
Chapa Nagi Khuti (66)	Haflong	Dijabra Rly. Station (R-3)	Maibong
Chaptuk (28)	Haflong	Dijambra (199)	Maibong

**Alphabetical List of Villages for the district**  
**[ Village Codes are shown within bracket against each village ]**

Name of the Village	Police Station	Name of the Village	Police Station
1	2	1	2
Dijamdolia (216)	Maibong	Ganghut No. 18 (R-8)	Haflong
Dijam Hagjer (248)	Maibong	Ganghut No. 19 (R-10)	Haflong
Dljao (77)	Maibong	Ganghut No. 20 (R-11)	Haflong
Dikarbi (60)	Maibong	Ganghut No. 21 (R-13)	Haflong
Diklem Kachari. (41)	Maibong	Ganghut No. 22 (R-15)	Haflong
Diklem Mikir (Rongphang) (42)	Maibong	Ganghut No. 23 (R-16)	Haflong
Dikongma (120)	Maibong	Ganghut No. 24 (R-18)	Haflong
Dikongmabra (88)	Maibong	Ganghut No. 25 (R-21)	Haflong
Dikrengma (91)	Maibong	Ganghut No. 26 (R-23)	Haflong
Dilongthai (27)	Maibong	Ganghut No. 29 (R-26)	Haflong
Dimadao (66)	Maibong	Garampani (52)	Maibong
Dimram (106)	Maibong	Garampani I. B. (3)	Haflong
Dipubra (242)	Maibong	Garampani Khuti-(4)	Haflong
Disagisim (128)	Maibong	Gazo, (104)	Maibong
Disagisim ( NutanWari ) (218)	Maibong	Gerem (215)	Maibong
Disagutu (59)	Haflong	Gidingpur (188)	Maibong
Disamto (147)	Maibong	Gobin (81)	Haflong
Dismao (7)	Maibong	Gobin Khuti (91)	Haflong
Dithur (19)	Maibong	Gopikot (166)	Haflong
Dittockcherra (76)	Haflong	Goreso F. V. (69)	Maibong
Dittockcherra Rly. Station (R-27)	Haflong	Goyaidisa (94)	Maibong
Diyung Gorkhali (99)	Haflong	Grayung (43)	Maibong
Diyung Rangkhoh (102)	Haflong	Guilong (193)	Maibong
Doban (170)	Haflong	Guliabra-(114)	Maibong
Doihang (148)	Haflong	Gunjung (112)	Maibong
Doliadisa (115)	Haflong	Gunjung I. B. (40)	Haflong
Doloichunga (121)	Haflong	Gurbari (60)	Haflong
Donlou (79)	Haflong	Haflong Hill Rly. Station (R-19)	Haflong
Doroha (19)	Haflong	Hajai Chak (204)	Haflong
Drang Bathari (170)	Maibong	Hajaidisa (143)	Maibong
Drangbra (145)	Maibong	Hajailao (217)	Haflong
Drunbra (234)	Maibong	Hajong (140)	Maibong
Duijung (187)	Haflong	Hange (210)	Haflong
Duirangibra ( Wajao ) (155)	Maibong	Hangrum (200)	Haflong
Duirangikro (167)	Maibong	Harangajao Bazar (113)	Haflong
Duiring (93)	Haflong	Harangajao Rly. Stn. including	Haflong
Fiangpui (88)	Haflong	Ganghut No. 28 (R-25)	
Gamphai (34)	Haflong	Harmudisa (16)	Maibong
Gamvom (159)	Haflong	Hasnu Longlai (87)	Maibong
Gangdangbra (78)	Maibong	Hasongghaju (223)	Maibong
Gangdangkro (79)	Maibong	Hathikhali Garden (including Bazar) (34)	Maibong
Ganghut No. 14 (R-1)	Haflong	Hatikhali Rly. Station (R-2)	Maibong
Ganghut No. 15 (R-3)	Haflong	Hegokeloa (181)	Haflong
Ganghut No. 16 (R-5)	Haflong	Hekaokang (156)	Haflong
Ganghut No. 17 (R-6)	Haflong	Hengbung (69)	Haflong



**Alphabetical List of Villages for the district**  
**[ Village Codes are shown within bracket against each village ]**

Name of the Village	Police Station	Name of the Village	Police Station
1	2	1	2
Henjanglangso (244)	Maibong	Khoding (149)	Haflong
Heradalua (216)	Haflong	Khonglong (167)	Haflong
Herakilo (68)	Haflong	Khongmul (Kuki) (208)	Haflong
Herakilo Khuti (67)	Haflong	Khongmul (Naga) (207)	Haflong
Himrudisa (82)	Maibong	Khongsai (87)	Haflong
Hmar Tlangmoi (35)	Maibong	Khorangma I. B. (7)	Haflong
Hojai (62)	Haflong	Khorangma Khuti (8)	Haflong
Hojai Dobangling (95)	Maibong	Khotlir (26)	Haflong
Hokai (89)	Haflong	Khotlir Khuti (25)	Haflong
Hokai Christian (90)	Haflong	Kimkridisa (126)	Maibong
Hokai Khuti (94)	Haflong	Klampu Hapila (14)	Maibong
Impoi (178)	Haflong	K.M. 60 Rly. Stn. (R-7)	Maibong
Inchaikong (109)	Haflong	Koladisa (152)	Maibong
Indunglo (56)	Haflong	Kopili Dum Colony (2)	Haflong
Jagdi (191)	Maibong	Kramtongdolia (125)	Maibong
Jalowa (209)	Maibong	Kudirang Thingdol (15)	Haflong
Jamberling (129)	Maibong	Kumkruwari (45)	Maibong
Jangpanglangso (22)	Maibong	Kurangdisa (25)	Maibong
Jatinga Gorkhali (147)	Haflong	Labong (57)	Maibong
Jatinga Khasi (131)	Haflong	Laisong Bagan (215)	Haflong
Jatinga Rly. Station (R-20)	Haflong	Lala Basti (112)	Haflong
Jembru (96)	Maibong	Lamadisa (29)	Haflong
Jinam (186)	Haflong	Lampu (128)	Haflong
Johai (54)	Haflong	Langaobra (154)	Maibong
Jorai (64)	Haflong	Langaohajong (150)	Maibong
Jorai Bathari (137)	Haflong	Langaokro (151)	Maibong
Kachari Lodi (168)	Haflong	Langchuri Khuti (23)	Maibong
Kakdanglangso (15)	Maibong	Langdisa (46)	Maibong
Kalamahajan Khuti (23)	Haflong	Langdrang (90)	Maibong
Kalimabong (80)	Haflong	Langherang (47)	Maibong
Kalim Khuti (92)	Haflong	Langim (246)	Maibong
Kanthaibari (Daibum) (157)	Maibong	Langkai (249)	Maibong
Kapur Chera (124)	Haflong	Langklam (243)	Maibong
Kayang Deswali (75)	Haflong	Langlai (58)	Maibong
Kayang Khasi Basti (118)	Haflong	Langlut (63)	Maibong
Kekrangsip (64)	Maibong	Langlut Christian (65)	Maibong
Keleloa (133)	Haflong	Langmiklu (51)	Maibong
Kepeilo (205)	Haflong	Langplang (81)	Maibong
Khagu Khuti (24)	Haflong	Langri (2)	Maibong
Khailimdisa (208)	Maibong	Langting Bazar (74)	Maibong
Khailimdisa (211)	Maibong	Langting Kachari (73)	Maibong
Khangnam (171)	Haflong	Langting Rly. Stn. (R-4)	Maibong
Khejurband (134)	Maibong	Larbo (18)	Maibong
Khobak (22)	Haflong	Laskar (45)	Haflong
Khoba Khuti (21)	Haflong	Lasong (146)	Haflong

**Alphabetical List of Villages for the district**  
**[ Village Codes are shown within bracket against each village ]**

Name of the Village	Police Station	Name of the Village	Police Station
1	2	1	2
Leirie (195)	Haflong	Merpung (9)	Haflong
Lodi Kuki (150)	Haflong	Meipung Khuti (10)	Haflong
Longjai (127)	Maibong	Michidui (57)	Haflong
Longkhor (198)	Maibong	Michikhur (77)	Haflong
Longkhor (Chaikam) (58)	Haflong	Migrendisa Rly. Stn. (R-12)	Haflong
Longklu (20)	Maibong	Mitherdisa (75)	Maibong
Longkoi (155)	Haflong	Miyungkro (126)	Haflong
Longkok (213)	Haflong	Mongle (48)	Maibong
Longku (21)	Maibong	Mongon (111)	Haflong
Longma (145)	Haflong	Morshaibari (195)	Maibong
Longmailai (103)	Maibong	Motibra (116)	Maibong
Longmaisa Dikreng (92)	Maibong	Motidandung (113)	Maibong
Longrenbra (146)	Maibong	Moti Hojai (217)	Maibong
Longrengajao Rly. Stn. (R-22)	Haflong	Moti Lampo (Lampso) (100)	Haflong
Longsep (189)	Maibong	Motilampu (204)	Maibong
Longsokro (132)	Maibong	Motilongmailai (219)	Maibong
Lower Haflong (214)	Haflong	Motiriao (221)	Maibong
Lower Haflong Rly. Stn. (R-14)	Haflong	Mouldam (51)	Haflong
Lungchung (188)	Haflong	Munded Khelma (39)	Maibong
Lungding Khelma (76)	Maibong	Muolhoi (85)	Haflong
Mabao (65)	Haflong	Muolkon (238)	Maibong
Mahadeo Tila (105)	Haflong	Mupa Deswali (117)	Maibong
Mahur Bazar (142)	Haflong	Mupa Hojai (124)	Maibong
Mahur Garden (141)	Haflong	Mupa Naiding (137)	Maibong
Mahur Pura (135)	Maibong	Mupa Nobdi (171)	Maibong
Mahur Rly. Stn. (R-9)	Haflong	Mupa Rly. Stn. (R-6)	Maibong
Mahur Wapu (250)	Maibong	Myungrengdisa (197)	Maibong
Maibong (186)	Maibong	Nabdiboila (122)	Maibong
Maibong Balast Siding (178)	Maibong	Nablaidisa (142)	Maibong
Maibong Deswali Basti (187)	Maibong	Nachangjol (173)	Haflong
Maibong Dimainu (16)	Haflong	Nanchangjol (193)	Haflong
Maibongdisa (121)	Maibong	Naidingpur (30)	Haflong
Maibongdisa Rly. Stn. including Ganghut No. 27 (R-24)	Haflong	Nakojan (158)	Haflong
Maibong Rly. Stn. (R-8)	Maibong	Nanadisa (101)	Haflong
Maibongsa (LALA) (39)	Haflong	Nara Leike (176)	Haflong
Mailongdisa (125)	Haflong	Narayanpur (119)	Haflong
Mailu (83)	Maibong	Narayanpur Deswali (117)	Haflong
Majwari (67)	Maibong	Nashingwari (44)	Maibong
Makam Saknai Camp (86)	Maibong	Nathudisa (115)	Maibong
Malangpa (50)	Haflong	Natun Lungding Phunglo (37)	Maibong
Manderdisa (30)	Maibong	Naya Bathari (183)	Maibong
Manderdisa Rly. Stn. (R-1)	Maibong	Nayapur (11)	Maibong
Mauchar (190)	Haflong	Ngalsang (177)	Haflong
Megpur Bagicha (120)	Haflong	Ngente (153)	Haflong
		Nimkai (211)	Haflong

**Alphabetical List of Villages for the district**  
**[ Village Codes are shown within bracket against each village ]**

Name of the Village	Police Station	Name of the Village	Police Station
1	2	1	2
Nirim Bungalow (214)	Maibong	Puralangso (53)	Maibong
Nivang (162)	Maibong	Purana Daokreng (107)	Maibong
Nobdi Daulagupa (43)	Haflong	Purana Dimainu (17)	Haflong
Nobdi Gurbari (44)	Haflong	Purana Dukaling (194)	Maibong
Nobdilanngting (144)	Maibong	Purana Golapang (173)	Maibong
Numjang (144)	Haflong	Purana Hagjer (200)	Maibong
Nutan Basti (106)	Haflong	Purana Hathikhali (Thangeoleikek) (40)	Maibong
Nutan Boila (123)	Maibong	Purana Hmar Lushai (197)	Haflong
Nutan Daokreng (108)	Maibong	Purana Leikul (179)	Haflong
Nutan Dilanthai (72)	Maibong	Purana Lungdingphunglo (38)	Maibong
Nutan Disao (184)	Maibong	Purana Maibong (196)	Maibong
Nutan Dukaling (192)	Maibong	Purana Nachangjol (73)	Haflong
Nutan Golapang (190)	Maibong	Purana Paisa (165)	Maibong
Nutan Hagjer (201)	Maibong	Purana Singplangdisa (177)	Maibong
Nutan Haja (241)	Maibong	Purana Songkoi (199)	Haflong
Nutan Hajong (141)	Maibong	Purana Wadrenngdisa (139)	Maibong
Nutan Hmar Lushai (196)	Haflong	Radaodisa (33)	Maibong
Nutan Kalachand (136)	Maibong	Raiwaidisa (109)	Maibong
Nutan Laikul (132)	Haflong	Ramji (49)	Haflong
Nutan Lampu (179)	Maibong	Ramji Khuti (48)	Haflong
Nutan Nachangjol (72)	Haflong	Ramvom (191)	Haflong
Nutan Ninglow (203)	Haflong	Rangapur (114)	Haflong
Nutan Nobdi (172)	Maibong	Rantilla (96)	Haflong
Nutan Paisa (164)	Haflong	Rekho (122)	Haflong
Nutan Singplangdisa (176)	Maibong	Retzol (130)	Haflong
Nutan Songkai (198)	Haflong	Riam Bathari (203)	Maibong
Nutan Thongikro (Kepre) (153)	Maibong	Riao (202)	Maibong
Nutan Wadrenngdisa (207)	Maibong	Rilai (205)	Maibong
Nuthen Langso (24)	Maibong	Robinala Khuti (95)	Haflong
Paklangso (245)	Maibong	Saisi (74)	Haflong
Pangmul (154)	Haflong	Salikantapur (133)	Maibong
Panimur (1)	Maibong	Samparidisa (61)	Haflong
Parbat Digkrengma (89)	Maibong	Samsherpur (225)	Maibong
Path Basti (165)	Maibong	Sangbar (12)	Haflong
Patherkot (152)	Haflong	Sangbar Khuti (11)	Haflong
Phaiding Rly. Stn. (R-7)	Haflong	Sangbung (138)	Haflong
Phaipak (237)	Maibong	Saran (139)	Haflong
Phaipui (194)	Haflong	Seitap (151)	Haflong
Phoiding (226)	Maibong	Semdikhori (222)	Maibong
Phonglo (180)	Maibong	Semkhor (233)	Maibong
Phonglo Bathari (213)	Maibong	Sengyungpur (31)	Maibong
Police Training Centre (84)	Haflong	Serkhama (83)	Haflong
Ponglangso (8)	Maibong	Shyama Gram (129)	Haflong
Prasadimdik (160)	Maibong	Shyama Gram (169)	Haflong
Pura Basti (135)	Haflong	Sikilangso (56)	Maibong

**Alphabetical List of Villages for the district**  
**[ Village Codes are shown within bracket against each village ]**

Name of the Village	Police Station	Name of the Village	Police Station
1	2	1	2
Simtuilung (240)	Maibong	Timung (218)	Haflong
Sobajai (228)	Maibong	Timung Khuti (1)	Haflong
Songrijang (103)	Haflong	Tuikim (110)	Haflong
Sontila Camp (63)	Haflong	Tuivum (163)	Maibong
South Bagetar (97)	Haflong	Tumjang (185)	Haflong
Sunapur (156)	Maibong	Tumjang (184)	Haflong
Sunapur ( Nunidima ) (148)	Maibong	Tungkrang (49)	Maibong
Tangpui (27)	Haflong	Tuolpui (182)	Haflong
Tatephai (192)	Haflong	Umrangso (50)	Maibong
Teizal (149)	Maibong	Vaitong (20)	Haflong
Tere (101)	Maibong	Vaitong Khuti (13)	Haflong
Teremuolkoi (162)	Haflong	Vartop Leikek (209)	Haflong
Thaijol (52)	Haflong	Wadrenghisa (80)	Maibong
Thaijupang (18)	Haflong	Wadrenghisa Rly. Stn. (R-2)	Haflong
Thaimodoling (100)	Maibong	Walaodisa (220)	Maibong
Thaipongdisa (93)	Maibong	Wapu Camp (182)	Maibong
Thaisiling Hawar (102)	Maibong	Wapudisa (26)	Maibong
Thanalambra (99)	Maibong	Waraship (14)	Haflong
Thangsang Hmar (29)	Maibong	Wari (42)	Haflong
Thapa (230)	Maibong	Warilonglabra (110)	Maibong
Thingbung (239)	Maibong	Washaikong (9)	Maibong
Thingbung (161)	Haflong	Washiling Hadi (A) (6)	Maibong
Thingje (206)	Haflong	Washiling Hadi (B) (5)	Maibong
Thingvom (164)	Maibong	Washubee! (3)	Maibong
Thoinagar (224)	Maibong	Wayungdisa (130)	Maibong
Thongikro (158)	Maibong	Yabra (212)	Maibong
Thungjang (247)	Maibong	Yah Basti (231)	Maibong
Thuruk (53)	Haflong		