



# CENSUS OF INDIA 1981

SERIES—6

**HARYANA**

**DISTRICT CENSUS HANDBOOK**

**PART XIII A & B  
VILLAGE & TOWN DIRECTORY**

**VILLAGEWISE & TOWNWISE  
PRIMARY CENSUS ABSTRACT**

**BHIWANI  
DISTRICT**

**O. P. BHARADWAJ**  
**OF THE INDIAN ADMINISTRATIVE SERVICE**  
*Director of Census Operations*  
*Haryana*

**Published by the Government of Haryana**  
1983



Clay seals and coins of the Yaudheyas have been found from many places in Haryana and Punjab. One clay seal found at Naurangabad — Bamla Near Bhiwani carries on it the Nandi and the following legend :

यौधेयानां  
जयमन्त्रघरा-  
णां

The legend means "Of the Yaudheyas who possessed the secret formula of victory."

The Yaudheyas are mentioned by Panini around sixth century B.C. among the tribes who had fighting as their profession. They played a prominent part in the downfall of the Kusanas and held sway over large parts of Haryana and Punjab during different intervals upto the time of Chandragupta II of the Gupta dynasty. Later their Bahudhanyaka branch moved from the region of Rohtak and Bhiwani towards Bharatpur in Rajasthan and came to be known as the Bhadanakas. The town of Bayana is named after them.

The name Bahudhanyaka, applied in their time to the country covering areas of Rohtak and Bhiwani, signified a prosperous land rich in foodgrains.

## CENSUS OF INDIA—1981

### A—CENTRAL GOVERNMENT PUBLICATIONS

The publications relating to Haryana bear Series No. 6 and will be published as follows :—

Part I-A	Administration Report—Enumeration (for official use only)	
Part I-B	Administration Report—Tabulation (for official use only)	
Part II-A	General Population Tables	} combined
Part II-B	Primary Census Abstract	
Part III	General Economic Tables	
Part IV	Social and Cultural Tables	
Part V	Migration Tables	
Part VI	Fertility Tables	
Part VII	Tables on houses and disabled population	
Part VIII	Household Tables	
Part IX	Special Tables on Scheduled Castes	
Part X-A	Town Directory	
Part X-B	Survey Reports on selected towns	
Part X-C	Survey Reports on selected villages	
Part XI	Ethnographic notes and special studies on Scheduled Castes	
Part XII	Census Atlas	

### B—HARYANA GOVERNMENT PUBLICATIONS

Part XIII—A&B District Census Handbooks—one for each district (Village and Town Directory and Primary Census Abstract).

## CONTENTS

	<i>Page</i>
<b>Foreword</b>	v
<b>Preface</b>	vii
<b>Acknowledgements</b>	ix
<b>Important Statistics</b>	xi
<b>Analytical Note</b>	1
<b>Part A—VILLAGE AND TOWN DIRECTORY</b>	25
<b>Section I—Village Directory</b>	27
Codes used in the Village Directory	29
Alphabetical list of villages in Bawani Khera Tahsil	33
Bawani Khera Tahsil	37
Alphabetical list of villages in Bhiwani Tahsil	45
Bhiwani Tahsil	49
Alphabetical list of villages in Dadri Tahsil	63
Dadri Tahsil	69
Alphabetical list of villages in Loharu Tahsil	89
Loharu Tahsil	93
Appendices—1 to 4	103
<b>Section II—Town Directory</b>	115
Codes used in the Town Directory	117
Town Directory Statements	121
Appendix	137
<b>Part B—PRIMARY CENSUS ABSTRACT</b>	139
Bhiwani District	141
Bawani Khera Tahsil	145
Bhiwani Tahsil	151
Dadri Tahsil	161
Loharu Tahsil	173

	<i>Page</i>
<b>Appendix—Enumeration blockwise total population and Scheduled Castes population</b>	181
District Primary Census Abstract of Scheduled Castes	187
<b>Maps :</b>	<b>Facing page</b>
<b>Bhiwani District :</b> Tahsil boundary, district and tahsil headquarters, towns, roads/railways, rivers/canals important villages, rest houses etc.	xi
<b>Bawani Khera Tahsil :</b> Tahsil headquarters, village boundary and population, urban areas, roads/railways, rivers/canals and service facilities etc.	33
<b>Bhiwani Tahsil :</b> —do—	43
<b>Dadri Tahsil :</b> —do—	63
<b>Loharu Tahsil :</b> —do—	89

## FOREWORD

The district census handbook (DCH), compiled by the Census Organisation on behalf of the State governments, is one of the most valuable products of the Census. The DCH is constantly referred to by planners, administrators, academicians and researchers. It is *inter alia* used for delimitation of constituencies, formulation of local level and regional plans and as an aid to District administration. The district census handbook is the only publication which provides Primary Census Abstract (PCA) data upto village level for the rural areas and wardwise for each city or town. It also provides data on infrastructure and amenities in villages and towns etc.

The district census handbook series was initiated during the 1951 Census. It contained important census tables and PCA for each village and town of the district. During 1961 Census the scope of the DCH was enlarged and it contained a descriptive account of the district, administrative statistics, census tables and a village and town directory, including PCA. The 1971 DCH series was planned in three parts. Part-A related to village and town directory, Part-B to village and town PCA and Part-C comprised analytical report, administrative statistics, district census tables and certain analytical tables based on PCA and amenity data in respect of villages. However, in some States it was confined to district census tables and in a few cases altogether given up due to delay in compilation and printing.

While designing the format of 1981 DCH series some new features along with the restructuring of the formats of village and town directory have been attempted. At the same time, comparability with the 1971 data has also been kept in view. All the amenities except power supply in the village have been brought together in the village directory with the instruction that in case an amenity is not available in the referent village the distance in broad ranges from the nearest place where the amenity is available may be given. The restructuring of the format of the village directory and incorporating more exhaustive data on infrastructure aspect particularly in relation to amenities and land-use pattern is expected to further meet the need of micro level planning for rural areas. It is expected to help not only in local area planning but regulating the provision of goods and services as well so as to minimise the regional imbalances in the process of development. A few new items of information have also been introduced to meet some of the requirements of the Revised Minimum Needs Programme. Such new items of information as adult literacy centres, primary health sub-centres, and community health workers in the village have been introduced in the village directory with this objective in mind. The new item on approach to the village is to have an idea about the villages in the district which are inaccessible. A new column, "total population and number of households" has been introduced to examine the correlation of the amenities with the population and number of households they serve. Addition of two more appendices listing the villages where no amenities are available and according to the proportion of scheduled caste and scheduled tribe population to the total population has also been made with this view in mind.

The formats of the town directory have also been modified to meet the requirements of the Minimum Needs Programme by providing information on a few new items. A new statement on civic and other amenities in slums in Class-I and Class-II towns (Statement IV-A) has been introduced with this objective in mind. It is expected that this will help the planners to chalk out programmes on provision of civic amenities for the improvement of slums. The columns on Scheduled Castes and Scheduled Tribes population in statement IV relating to civic and other amenities and adult literacy classes/centres under educational facilities in statement V are also added *inter alia* with this view. A significant addition is class of town in all the seven statements of the town directory. The infrastructure of amenities in urban areas of the country can be best analysed by taking the class of towns into consideration. The addition of the columns on civic administration status and population in a few statements also serves this purpose.

The format of the primary census abstract for the villages and towns has been formulated in the light of changes in the economic and other questions canvassed through the individual slip of 1981 Census.

In order to avoid delay in publication of 1981 DCH series it has been so designed that Part-A of the volume contains village and town directory and Part-B, the PCA of villages and towns including the Scheduled Castes and Scheduled Tribes PCA upto Tahsil/Town levels. At the beginning of the DCH a detailed analytical note supported by a number of inset tables based on PCA and non census data in relation to the infrastructure has been introduced to enhance its value. The district and tahsil/Police Station/CD Block etc., level maps depicting the boundaries and other important features have been inserted at appropriate places, to further enhance the value of the publication.

This publication is a joint venture of the State Government and the Census Organisation. The data have been collected and compiled in the State under the direction of Shri O.P. Bharadwaj, I.A.S., the Director of Census Operations, Haryana on behalf of the State Government which has borne the cost of printing. The task of

planning, designing and coordination of this publication was carried out by Shri N. G. Nag, Deputy Registrar General (Social Studies) of my office. Dr. B.K. Roy, Deputy Registrar General (Map) provided the technical guidance in the preparation of the maps. Data received from Census Directorates have been scrutinised in the Social Studies Division at the headquarters under the guidance of Shri M. M. Dua, Senior Research Officer. I am thankful to all who have contributed in this project.

**P. PADMANABHA**  
Registrar General, India.

New Delhi  
the 26th April, 1982

## PREFACE

In March, 1981, the provisional population totals of Haryana State were released after the enumeration was over. The actual enumeration was conducted from 9th February to 28th February, 1981, with a revisional round from 1st March to 5th March, 1981 in order to bring the Census count correct upto the reference date, i.e., the sunrise of 1st March, 1981.

In Paper-I of 1981 figures down to the district level and cities with population of 100,000 and above had been given and basic data relating to total population including sex ratio, density, decennial growth rate, literacy and sexwise breakup of population were presented. Thereafter a supplement to Paper-I of 1981 was brought out presenting a few other characteristics of population based on provisional results of 1981 Census. It covered information on urban population and work participation rates of the male and female population. Data down to the tahsil and town levels in the form of Primary Census Abstract and on disabled persons were also included.

The 1981 series of District Census Handbooks to which this volume belongs has been divided into two parts. Part-A presents data obtained from the field on land use pattern and amenities such as drinking water, post and telegraph, educational, medical etc. available in each village and civic and other amenities in each town. Part-B presents demographic data down to the village level in rural areas and ward level in the case of urban areas. Enumeration blockwise figures of total population and Scheduled Castes population in case of urban areas are shown in an appendix at the end of Primary Census Abstract. Our attempt has been to present the information concerning each district in its maximum possible details in the hope that these volumes will prove useful to scholars, planners and those who are working to improve the economic condition of the people particularly in our State and generally in the country as a whole.

O.P. BHARADWAJ  
Director of Census Operations,  
Haryana

Dated : Chandigarh  
the 7th January, 1983





## ACKNOWLEDGEMENTS

In a country like India, with the dimensions of a sub-continent and one sixth of the world's population, Census is a gigantic task. That we have been able to accomplish it successfully is largely due to the inspiration and guidance of Shri P. Padmanabha, Registrar General and Census Commissioner, India. His deep understanding of both the conceptual as well as the practical aspects of Census and complete identification with the job have been a living example to us all and his ever-smiling and unruffled expression, always considerate and sympathetic view of our problems and polite but firm handling of difficult situations made him an ideal captain of the team engaged in a stupendous undertaking. First and foremost, therefore, I must express my grateful thanks to him for showing us the right direction in steering the Census ship through difficult waters.

For the massive operation of actual Census taking, the whole country is divided into convenient Enumeration Blocks covering about 750 persons in the rural areas and about 650 persons in the urban areas. In Haryana State, as many as 20,534 Enumeration Blocks were demarcated and 23,603 Enumerators and Supervisors were appointed and trained for the work of actual count, besides the Principal Census Officers, District Census Officers, Additional District Census Officers, Sub Divisional Census Officers, Charge Officers, Deputy Charge Officers and Assistant Charge Officers who organised and coordinated the work in their respective areas of jurisdiction. An overwhelming majority of the Enumerators and Supervisors was drawn from the Education Department of the State and the remaining from Central/State Government Departments and from the offices of Local Bodies. They canvassed the basic Census schedule, i.e., the Individual Slip for each person by moving from house to house during the Enumeration period. I, therefore, take this opportunity to express my deep appreciation for these thousands of field workers who at considerable inconvenience to themselves worked hard to make the colossal task of the 1981-Census a success.

A large share of the credit goes to the State Census Officers in the districts who discharged their duties with full vigour and enthusiasm. I am really grateful to them for their ungrudging cooperation. I must also acknowledge with gratitude the active help and cooperation extended by the Government of Haryana at all levels and the goodwill shown by the people of the State to the staff working for the Census Organisation.

The great mass of information collected in the field was edited and processed in our two Regional Tabulation Offices located at Ambala and Kurukshetra with the help of 500 odd Tabulators, Checkers and Supervisors. The compilation of Primary Census Abstract is an outcome of the hard labour put in by the dedicated team of officials consisting of Tabulators, Checkers, Supervisors, Statistical Assistants and Investigators in these Regional Tabulation Offices. All of them deserve praise for hard work put in by them to complete the work in the stipulated period. The Regional Tabulation Office at Ambala Sadar was looked after by Shri S.L. Bahl, Deputy Director who was assisted by Shri A.L. Kakkar, Investigator and four Statistical Assistants while the Regional Tabulation Office at Kurukshetra was controlled by Shri R. K. Puri, Deputy Director who was assisted by Shri Vinod Kumar Babbar, Investigator and four Statistical Assistants. Shri J.R. Vashistha, Assistant Director, not only helped me in the Head office by effectively supervising the work of collection and compilation of data for Village and Town Directories and Editing and Coding Cell but also worked as Deputy Director Incharge of both the Regional Tabulation Offices for some time when no other Officer was available for manning these offices. I would like to record my appreciation of the assistance provided by these officers/officials.

Village and Townwise Primary Census Abstracts prepared in the two Regional Tabulation Offices were checked and finalised in the Head office by a team of Statistical Assistants and Shri Jaswant Lal, Investigator under the supervision of Sarvshri J.R. Vashistha and J.N. Suri, Assistant Directors. These abstracts form Part-B of this District Census Handbook.

The data contained in Village and Town Directories which form Part-A of this Handbook was collected by us from the District Revenue Agency and the Local Bodies. We also approached various State Government Departments to provide the relevant data for cross checking the accuracy of the information collected from the field by the above mentioned two agencies. I am indebted to them for the cooperation and promptness with which they met our requirements. In my office, the data thus collected was processed and finalised into various statements by a team of efficient Computers, Statistical Assistants and Investigators. I would particularly mention in this connection the names of Sarvshri Koshy P. Zachariah and Amarjit Singh, Investigators and Mrs. S.P. Ratra, Statistical Assistant for the hard work put in by them.

The maps included in the Handbook and cover design were prepared in the Map Section headed by Shri J.P. Purohit, Cartographer under the competent supervision and able guidance of Shri S.R. Puri, Research Officer (Map).

I have also to mention the assistance rendered in the preparation of the draft of this Handbook by Shri R. K. Aggarwal, Deputy Director, Shri J.N. Suri, Assistant Director and Shri S.R. Puri, Research Officer.

I have to record with gratitude the valuable assistance provided by Shri N. G. Nag, Deputy Registrar General (Social Studies), Dr. B.K. Roy, Deputy Registrar General (Map), Shri M.M. Dua, Senior Research Officer, Shri S.C. Srivastava, Assistant Central Tabulation Officer and their staff in scrutinising portions of this Handbook relating to their respective branches in the office of the Registrar General, India.

This brief section on acknowledgements is by no means exhaustive and there are many more unnamed people to whom my thanks are due but before I close I must thank Shri K. M. S. Pillai, Controller and Shri P. Omman, Deputy Controller, of Printing and Stationery, Chandigarh Administration, for making a good job of the printing of this Handbook.



I have also to mention the assistance rendered in the preparation of the draft of this Handbook by Shri R. K. Aggarwal, Deputy Director, Shri J.N. Suri, Assistant Director and Shri S.R. Puri, Research Officer.

I have to record with gratitude the valuable assistance provided by Shri N. G. Nag, Deputy Registrar General (Social Studies), Dr. B.K. Roy, Deputy Registrar General (Map), Shri M.M. Dua, Senior Research Officer, Shri S.C. Srivastava, Assistant Central Tabulation Officer and their staff in scrutinising portions of this Handbook relating to their respective branches in the office of the Registrar General, India.

This brief section on acknowledgements is by no means exhaustive and there are many more unnamed people to whom my thanks are due but before I close I must thank Shri K. M. S. Pillai, Controller and Shri P. Omman, Deputy Controller, of Printing and Stationery, Chandigarh Administration, for making a good job of the printing of this Handbook.

## IMPORTANT STATISTICS

			STATE	DISTRICT
Population	Total	Persons	12,922, 618	920,052
		Males	6,909,938	484,702
		Females	6,012,680	435,350
	Rural	Persons	10,095,231	772,683
		Males	5,380,966	405,001
		Females	4,714,265	367,682
	Urban	Persons	2,827,387	147,369
		Males	1,528,972	79,701
		Females	1,298,415	67,668
Decennial Population Growth Rate 1971—81		28.75	30.83	
Area (Sq. Kms.)		44,212.00	5,099.00	
Density of Population (per Sq. Km.)		292	180	
Sex Ratio (Number of females per 1000 males)		870	898	
Literacy Rate	Persons	36.14	33.07	
	Males	48.20	48.13	
	Females	22.27	16.30	
Percentage of Urban Population to Total Population		21.88	16.02	
Percentage to Total Population—				
(i) Main Workers	Persons	28.35	28.10	
	Males	48.94	45.78	
	Females	4.69	8.41	
(ii) Marginal Workers	Persons	3.28	5.32	
	Males	0.99	1.53	
	Females	5.91	9.54	
(iii) Non-Workers	Persons	68.37	66.58	
	Males	50.07	52.69	
	Females	89.40	82.05	

		STATE	DISTRICT
<b>Break-up of Main Workers :</b>			
<b>Percentage among main workers</b>			
(i) Cultivators	Persons	44.68	60.57
	Males	44.29	57.50
	Females	49.26	79.14
(ii) Agricultural Labourers	Persons	16.11	9.42
	Males	15.62	9.24
	Females	22.00	10.54
(iii) Household Industry	Persons	2.81	2.02
	Males	2.84	2.19
	Females	2.42	1.02
(iv) Other workers	Persons	36.40	27.99
	Males	37.25	31.07
	Females	26.32	9.30
Percentage of Scheduled Castes Population to Total Population	Persons	19.07	18.34
	Males	19.13	18.47
	Females	18.99	18.19
Number of Occupied Residential Houses		1,959,351	134,115
Number of Villages	Total	7,073	428
	Inhabited	6,745	424
	Uninhabited	328	4
Number of Towns		81	4

**ANALYTICAL NOTE**





## CONCEPTS AND DEFINITIONS

It has been the tradition of the Indian Census to present Census data for rural and urban areas separately. In fact, in all the censuses throughout the world, this classification of census data into rural and urban units is generally recognised and data presented accordingly. But the distinction between rural and urban is not yet amenable to a single definition which could be applicable to all countries.

### **The Village defined**

The definition of the village adopted in our State for the Census, corresponds to the one contained in the Punjab Land Revenue Act, 1887. It is associated with the levy and collection of the land revenue by the Government and is, as such, exclusively administrative in character. From this point of view, a village is better called a Revenue Estate, meaning thereby an 'Estate' (a specific and demarcated area of land) marked as such for the purposes of levy/realisation of the land revenue. As the land revenue is to be realised from the land holders, it was necessary for the Government to prepare and maintain a separate record of rights of the holders of land for each village. The Revenue Estate or 'Mauza' the name given to the village in the Punjab Land Revenue Act, 1887, has accordingly been defined "as an area of which a separate record of rights is maintained or which has been separately assessed to land revenue or would have been so assessed if the land revenue had not been realised or compounded or redeemed or which the State Government has otherwise declared as an Estate". This definition of village has been adopted for the purposes of the Census ever-since the year 1901. The village, therefore, is not merely the inhabited area (abadi deh) of a village but refers to the entire land coming within a fixed boundary. In certain cases, in fact, a village may be uninhabited.

### **Urban area defined**

After considerable thought, the following definition of an urban unit adopted at the 1961 and 1971 Censuses has been retained with a minor variation for the 1981 Census :

- (a) All places with a municipality, corporation, cantonment board or a notified area committee etc.
- (b) All other places which satisfied the following criteria :
  - (i) A minimum population of 5,000 ;
  - (ii) At least 75 per cent of the male working population engaged in non-agricultural pursuits ; and
  - (iii) A density of population of at least 400 per square kilometre (1000 per square mile).

In 1961 and 1971 Censuses the males working in activities such as livestock, forestry, fishing, hunting and plantations, orchards and allied activities were treated as engaged in non-agricultural pursuits and therefore contributed to the 75 per cent criterion whereas in the 1981 Census these activities are treated at par with cultivation and agricultural labour for the purpose of this criterion.

In addition to all municipal areas/cantonment board, four villages namely (1) Babiya in Ambala district, (2) Samalkha in Karnal district, (3) Gurgaon (rural) and (4) Jharsa in Gurgaon district satisfying the above criteria have been treated as census towns (non-municipal) in 1981 Census. Panchkula Urban Estate in Ambala district has also been treated as a town. The Faridabad Complex Administration consisting of Faridabad, Faridabad Township and Ballabgarh towns of 1971 and some surrounding villages, in Faridabad district has been treated as an independent town. The total number of towns in the State in 1981 Census has thus risen to 81 as compared to 65 in 1971 Census.

### **What is a Census House**

A Census House is a building or part of a building having a separate main entrance from the road or common courtyard or staircase etc., used or recognised as a separate unit. It may be occupied or vacant. It may be used for residential or non-residential purpose or for both.

### **What constitutes a Household**

A Household is a group of persons who commonly live together and would take their meals from a

common kitchen unless the exigencies of work prevented any of them from doing so. There may be a household of persons related by blood or a household of unrelated persons or having a mix of both. Examples of unrelated households are boarding houses, messes, hostels, residential hotels, rescue homes, jails, ashrams, etc. These are called 'Institutional households'. By 'Houseless Household' is meant a household, the members of which do not have a house to live in and spend the night on foot paths etc. There may be one member households, 2 member households or multi-member households. For census purposes, each one of these types is regarded as a 'household'.

#### **Definition of Scheduled Castes/Scheduled Tribes**

The terms 'Scheduled Castes' and 'Scheduled Tribes' have been defined in clauses 24 and 25, of article 366 of the Constitution, respectively as follows :—

"Scheduled Castes" means such castes, races or tribes or parts or groups within such castes, races or tribes as are deemed under article 341 to be scheduled castes for the purposes of the Constitution.

"Scheduled Tribes" means such tribes or tribal communities or parts or groups within such tribes or tribal communities as are deemed under article 342 to be scheduled tribes for the purposes of the Constitution.

Under articles 341 and 342 of the Constitution, the President is empowered to specify the list of scheduled castes and scheduled tribes for each State and Union Territory. Accordingly, the Scheduled Castes and Scheduled Tribes are listed under a Presidential Order for each State and Union Territory. In the Scheduled Castes and Scheduled Tribes Lists (Modification) Order, 1956, as amended, upto date, as many as 37 castes are listed as Scheduled Castes in the State of Haryana. There is, however, no Scheduled Tribe, listed as such, in Haryana State.

#### **Who is literate**

A person who can both read and write with understanding in any language is to be taken as literate. A person who can merely read but cannot write is not literate. It is not necessary that a person who is literate should have received any formal education or should have passed any minimum educational standard.

#### **Worker defined**

Like 1971 Census, a worker in 1981 Census is a person whose main activity is, participation in any economically productive work by physical or mental activity. Work involves not only actual work but also effective supervision and direction of work. The main worker is one who has worked for 183 days or more in a year in one or more than one economic activity. A person who has worked for less than 183 days in a year is considered a marginal worker.

#### **And a Non-worker**

A non-worker is either mainly engaged in household duties or is a student or a dependent or a retired person or rentier or beggar or an inmate of an institution or engaged in other non-productive economic activity.

#### **Connotation of Cultivator**

For purposes of the Census a person is working as Cultivator if he or she is engaged either as employer, single worker or family worker in cultivation of land owned or held from Government or held from private persons or institution for payment in money, kind or share. Cultivation includes supervision or direction of cultivation.

#### **Who is Agricultural Labourer**

A person who works in another person's land for wages in money, kind or share is regarded as an agricultural labourer. He or she has no risk in the cultivation but he/she merely works in another person's land for wages. An agricultural labourer has no right of lease or contract on land on which he/she works.

#### **Meaning of Household Industry**

Household industry is defined as an industry conducted by the head of the household himself/herself and or by the members of the household at home or within the village in rural areas and only within the precincts

of the house where the household lives in urban areas. The larger proportion of workers in a household industry should consist of members of the household including the head. The industry should not be run on the scale of a registered factory which would qualify or has to be registered under the Indian Factories Act.

### Standard Urban Area explained

The concept of the Standard Urban Area which was adopted for the first time in 1971 envisaged a constant statistical spatial reporting unit which was to serve as the basis of urban development planning for the concerned city or town. The Standard Urban Area is defined as "the projected growth area of a city or town having 50,000 or more population in 1971, as it would be in 1991, taking into account not only the towns and villages which will get merged into it but also the intervening areas which are potentially urban. Thus, it is a long term planning area and is to remain as a statistical reporting unit during the three successive Censuses—1971, 1981 and 1991".

In the case of Haryana, the following eleven Standard Urban Areas were delineated :

1. Ambala
2. Bahadurgarh
3. Bhiwani
4. Faridabad Complex Administration (previously known as Faridabad-Ballabgarh Complex)
5. Gurgaon
6. Hisar
7. Karnal
8. Panipat
9. Rohtak
10. Sonapat
11. Yamunanagar-Jagadhri

### The concept of Urban Agglomeration

The concept of Urban Agglomeration adopted for the first time during the 1971 Census was an improvement on the concept of town group adopted in the 1961 Census. An urban agglomeration, must form a continuous urban spread constituting a town and its adjoining urban out-growths or two or more physically contiguous towns together with continuous well recognised urban out-growths, if any, of such towns.

In several areas around a core city or statutory town have come up fairly large well recognised railway colonies, university campuses, port areas, military camps, etc., and even though they are outside the statutory limits of the corporation, municipality or cantonment, they fall within the revenue limits of the village or villages which is or are contiguous to the town. It may not be altogether realistic to treat such areas lying outside the statutory limits of a town as rural units ; at the same time each such individual area by itself may not satisfy the minimum population limit to qualify it to be treated as an independent urban unit. Such areas deserve to be reckoned along with the town and the continuous spread including such urban outgrowths would deserve to be treated as an integrated urban area. Each such agglomeration may be made up of more than one statutory town adjoining another such as a municipality and the adjoining cantonment and also other adjoining urban growths such as a railway colony, university campus, etc. Such outgrowths which do not qualify to be treated as individual towns in their own right are to be treated as urban appendages of the units to which they are contiguous.

In 1971 Census no place was recognised as a continuous urban spread deserving to be treated as an urban agglomeration in Haryana. However, the following four urban agglomerations have been delineated at the time of 1981 Census :—

Urban Agglomeration	Constituent towns or urban outgrowths
1. Yamunanagar (U.A.)	1. Jagadhri Workshop Railway Colony (M.C.) 2. Yamunanagar (M.C.) 3. Jagadhri (M.C.)
2. Hisar (U.A.)	1. Hisar (M.C.) 2. Haryana Agricultural University and Mini Secretariat
3. Ambala (U.A.)	1. Ambala Cantt. (C.B.) 2. Ambala Sadar, (M.C.)
4. Gurgaon (U.A.)	1. Gurgaon (M.C.) 2. Gurgaon Census Town

#### THE DISTRICT

The present Bhiwani district comprising the tahsils of Bawani Khera, Bhiwani, Dadri and Loharu was created in 1972, vide Haryana Government Notification No. 6050-E(IV)-72/45723, dated 22nd December, 1972. At the time of 1971 Census, the two tahsils of Bhiwani and Loharu were part of Hisar district and tahsil Dadri was part of Mahendragarh district. The tahsil of Bawani Khera was created on 21st December, 1972 and now consists of 43 villages and one town Bawani Khera. Tahsil Bhiwani has 120 villages and one town Bhiwani, tahsil Dadri has 166 villages and one town Charkhi Dadri whereas tahsil Loharu comprises 99 villages and one town Loharu. With a population of 920,052 as per 1981 Census, Bhiwani ranks ninth among districts with 7.12 per cent of the total population of the State. Being 5,099 sq. kms. in area it occupies 11.53 per cent of the total area (44,212\* sq. kms.) of the State and area wise ranks second in the State. Haryana has on an average 292 persons per sq. kilometre, with Faridabad district as the most thickly populated (466) and Sirsa as the sparsest (165). Bhiwani district with 180 persons per sq. kilometre ranks eleventh among the twelve districts of the State and can be considered as sparsely populated. Details of jurisdictional changes that occurred in the various tahsils of the district upto 31st December, 1979 are given below :—

Name of tahsil	Year	No. of	Transferred	No. of	Transferred
		villages	from tahsil	villages	to tahsil
		Gained		Lost	
Bawani Khera	1972	6	Bhiwani	..	..
		32	Hansi	..	..
		17	Hisar	..	..
	1974	3	Loharu	..	..
	1979	5	Bhiwani	21	Hisar
		3	Hansi	3	Hansi
		1	Loharu	..	..

\*Provisional

Name of tahsil	Year	No. of villages	Transferred from tahsil	No. of villages	Transferred to tahsil
1		Gained		Lost	
Bhiwani	1972	9	Dadri	6	Bawani Khera
		..	..	37	Loharu
	1974	5	Dadri	..	..
		6	Loharu	..	..
	1979	..	..	5	Bawani Khera
Dadri	1972	21	Mahendragarh	9	Bhiwani
	1974	1	Mahendragarh	5	Bhiwani
		..	..	12	Loharu
		..	..	3	Mahendragarh
	1979	6	Mahendragarh	13	Mahendragarh
Loharu	1972	37	Bhiwani	..	..
		2	Mahendragarh	..	..
	1974	12	Dadri	3	Bawani Khera
		5	Mahendragarh	6	Bhiwani
	1979	..	..	1	Bawani Khera
	..	..	19	Mahendragarh	

In Bhiwani tahsil, village Leghan Bana was bifurcated into two villages namely Leghan Bana and Azadnagar.

The district lies between 28° 22' and 29° 4'35" North Latitude and 75° 28' and 76° 28'45" East Longitude flanked by the districts of Hisar, Rohtak and Mahendragarh on its north, east and south, respectively. On its south-west and west it has a common State border with Rajasthan.

Since the last Census of 1971, there have been many changes in the boundaries of some of the existing districts and some new districts have also been formed. The new districts are Kurukshetra, Sonapat, Faridabad, Bhiwani and Sirsa. Thus increased the number of districts to 12 in 1981 as against 7 in 1971. The figures presented in this volume adhere to the boundaries of administrative units as on 31st December, 1979. They cover 39 tahsils and 81 cities/towns including the four Census towns in the State.

#### District Census Handbook

Among the traditional documentations of the Census is the fairly comprehensive and uniform District Census Handbook (DCH) consisting of Village and Town Directories and Village and Townwise Primary Census Abstract (PCA).

Prior to 1951, District level Census data formed part of general reports and tables. Publication of District Census Handbooks as independent publications began from 1951 Census only.

In 1961, attempts were made to make the District Census Handbooks more informative and these contained valuable census data for each village and town of the district, indicating some basic amenities available in the villages. In 1971, the scope and coverage of both census and non-census statistics was further enlarged and the District Census Handbooks were published in two volumes, first containing the two Parts A & B and the second comprising Part C alone :—

**Part A—Village and Town Directory.**

**Part B—Village and Townwise Primary Census Abstract.**

**Part C—Analytical Report, Administrative Statistics and District Census Tables.**

The publication of Part-C was considerably delayed because of delay in getting the administrative statistics from the various departments. So, Part-C has been dropped this time. Moreover, the administrative statistics would be available to the data users from the publications of the respective departments.

Part-A of the 1981 District Census Handbook contains Village and Town Directory and Part-B contains Village and Townwise Primary Census Abstracts. Both the parts have been combined together in this volume. A tahsil map showing the village boundaries, the location code numbers of the villages, the distribution of various amenities in villages and the size class of their population, has been given in the beginning of Section I—Village Directory. An alphabetical list of villages in each tahsil has also been given, along with a note explaining the codes used in the Village Directory. The codes used in the Town Directory have been explained at the beginning of Section II—Town Directory.

### SCOPE

#### Village Directory

##### Amenities and land use.

The Village Directory provides certain basic data separately for each village, the villages in the district having been arranged tahsilwise and within the tahsil, location codewise. At the time of Census enumeration each village was assigned a code number for purposes of identification.

The format of the village directory follows the pattern canvassed in 1971 Census except for a few additional columns. The column for total population and number of households has been added to facilitate analysis of the village directory data. The column for approach to village is aimed at having an idea of the number of inaccessible villages in a district. All the amenities except power supply in the village have been brought together with the instructions that if an amenity is not available in the village a dash (—) may be shown against the same in the relevant column but next to it the distance from the village of the nearest place where the facility is available may be given in broad ranges in brackets, the ranges being;“(—5 kms.)”,“(5—10 kms.)” and“(10+ kms.)”.

The Village Directory, therefore, contains information about the total area of the village (Column 3); total population and number of households (Column 4); and availability or otherwise of the amenities like educational, medical, drinking water, post and telegraph, day(s) of the market/hat and communications (Columns 5 to 10). In Columns 11 to 13, approach to village, nearest town and distance and availability or otherwise of power supply have been indicated. Column 14 shows the staple food of the people of the village. The area under different types of land use such as area under forest, area under cultivation (irrigated and unirrigated separately), culturable waste and the area not available for cultivation has been given in Columns 15—19. In Column 20 have been indicated the places of religious, historical or archaeological interest along with the information regarding newspapers, motorcycles/scooters, cars/jeeps and tractors. The data presented in the village directory has been collected from the District/Tahsil revenue agency.

#### Appendix 1

This Appendix gives for each tahsil the number of villages having various levels and types of educational institutions, such as primary schools, middle schools, adult literacy centres etc. along with their number, various types of medical institutions such as dispensaries, primary health centres etc., along with their number, various types of drinking water sources such as taps, tubewells etc., post and telegraph offices, power supply, railway station, bus stop etc. and also the number of villages not having these amenities.

#### Appendix 2

This Appendix gives for each non-municipal town (i.e. place treated as town only for Census purposes) the area under forest, irrigation, unirrigated land, culturable waste land and area not available for cultivation. But it remains blank as there is no such town in Bhiwani district.

### Appendix 3

This Appendix gives the list of villages where no educational, medical and public health facilities are available.

### Appendix 4

This Appendix gives the list of villages with Scheduled Castes population in various ranges of proportion. Information is presented by the ranges 0—5 per cent, 6—10 per cent, 11—15 per cent, 16—20 per cent, 21—30 per cent and 31 per cent and above.

### Town Directory

The Town Directory consists of seven statements almost similar to those adopted for 1971 Census. These statements have been compiled from the information supplied by the local bodies. A few new columns have been introduced with a view to facilitating analysis of the data. A significant addition is of class of town in every statement because the infrastructure of amenities and facilities found in urban areas can be analysed by taking the class of town into consideration. The addition of the column on civic administration status in statements III and IV and population in statements IV and V also serves the same purpose.

The columns on Scheduled Castes population in statement IV and adult literacy classes/centres in statement V have been provided keeping in view the Minimum Needs Programme of the Planning Commission.

Again if the fire fighting service as in statement IV and medical or educational facilities as in statement V are not available in the town, the name of the nearest town if in the same district or the name of the nearest district if in the same State or other State where available along with its distance from the referent town is given. This is a new feature of 1981 Census as it is necessary to identify the areas with no specific facility in every district. Details contained in each statement are given below.

Statement I gives the class and civic administration status of each town and provides some basic data based on the Primary Census Abstract (PCA) such as its area, number of households, density, sex ratio and population/growth rate. In case a town did not enjoy urban status at any Census, the relevant columns under the headings 'Population and growth rate of the town at the Censuses of' and 'Sex Ratio' have been left blank. Where any town lost its urban status at any Census, the entry 'Declassified' has been made in the relevant columns. Class of each town has been presented according to 1981 Census population of the core town as follows :—

Population	Class
100,000 and above	I
50,000—99,999	II
20,000—49,999	III
10,000—19,999	IV
5,000—9,999	V
Below 5,000	VI

Statement II gives the physical aspects of the various towns in the district. Data regarding minimum and maximum temperature is not available for any town in the district. Rainfall data is available for all the towns except Bawani Khera.

Statement III indicates the position of Municipal Finances for the year 1978-79. Income and expenditure figures have been given in Rs. '00' in respect of each town in the district.

Statement IV shows civic and other amenities viz., roads, system of sewerage, number of latrines, method of disposal of night soil, water supply, fire-fighting service and the number of electric connections as available during the year 1979. Sewerage facilities are available in the two towns of Bhiwani and Charkhi Dadri only in addition to open surface drains whereas the towns of Bawani Khera and Loharu are served by open surface drains only. In all the towns the method of carriage of night soil is by wheel-barrow. In Loharu the practice of carriage of night soil by baskets still continues. Fire-fighting service is available in Bhiwani town only.



Statement IV-A is in respect of civic and other amenities in notified slums of Class I and II towns. Bhiwani alone is a Class I town in the district and the slum area comprises of Dālip Ki Dhani, Dhani Gujran and Dhani Mahtab Dass. Some paved roads, sewerage facilities and electric connections (domestic as well as road lighting points) are available in these slums. Taps for supply of protected water have also been installed.

Statement V reflects the position of medical, educational, recreational, cultural and working women's hostel facilities for each town in the district during the year 1979. Under the heading medical facilities, the number of hospitals/dispensaries/T.B. Clinics etc. has been shown separately along with the total number of beds available. Under the heading educational facilities, number has been given separately of Arts/Science/Commerce Colleges, Medical Colleges, Engineering Colleges, Polytechnics, recognised Shorthand, Typewriting and Vocational Training Institutions, Higher Secondary/Secondary/Junior Secondary/Middle/Primary Schools and Adult Literacy Centres. The extent of availability of recreational and cultural facilities is reflected in the number of stadia, cinemas, auditoria and public libraries.

The towns of Bawani Khara and Loharu do not have any college. There are three colleges—one Arts college and two Arts, Science and Commerce colleges—in Bhiwani and two colleges—one Arts college and one Arts, Science and Commerce college—in Charkhi Dadri. There are eight Vocational Training institutions in the district—six in Bhiwani and two in Charkhi Dadri.

In Statement VI information regarding three most important commodities imported/exported and manufactured has been given along with the number of banks, agricultural credit societies and non-agricultural credit societies. Cloth, steel strips, cement etc. are among the important items manufactured in the district.

#### Primary Census Abstract of general population

- (i) *District Primary Census Abstract.*—In the District Primary Census Abstract figures have been presented for the district as a whole as well as for each tahsil separately. 'T' stands for total population and 'R' and 'U' for the rural and urban areas, respectively.
- (ii) *Tahsil-wise Primary Census Abstract.*—Here figures for each village and town (and within the town ward wise) in a tahsil have been presented.

At the time of Census enumeration, enumeration blocks were formed in the villages, each block consisting of about 750 persons and in the towns, each block consisting of about 650 persons. But the data have not been given for each block separately in the case of rural areas. In the case of urban areas total population and Scheduled Castes population have been shown blockwise in the appendix. Data in Columns 6—28 of the Primary Census Abstract have been given sex-wise. During 1971 Census break-up of workers into nine industrial categories was given whereas categories III, IV, V(b) and VI to IX have been combined together while presenting 1981 Census figures. A new concept of 'Marginal Worker' has been introduced this time.

#### Appendix

This Appendix gives at urban block level the total population and Scheduled Castes population.

#### Primary Census Abstract of Scheduled Castes population

In the District Primary Census Abstract of Scheduled Castes population figures have been presented for the district as a whole as well as for each tahsil/town separately.

#### PHYSICAL ASPECTS

The district has a semi-arid type of climate. The rainfall during 1979-80 was only 14.7 centimetres against 68.3 centimetres during 1977-78 and 63.1 centimetres during 1978-79. It reflects the inadequacy and uncertainty of rainfall which is mainly concentrated during Monsoon. The district is dotted with sand-dunes of various shapes and sizes particularly in the south western parts which form a thirsty land covered with steppe vegetation. The soils in the district are sandy, loamy sand (*Bagar*) and light particularly the relatively sandy loam. Underground water level in the eastern half of the district is low and even more so in the western half. Canal irrigation is coming up in the district with a hope for prosperity. Cropping pattern has been improved by the availability of irrigation facilities.

## ECONOMY

The economy of the district is primarily agricultural. At the time of 1981 Census, about 70 per cent of the total main workers were cultivators and agricultural labourers. There were 56 registered working factories in the district during the year 1979 and the estimated number of workers employed in them was 7217. 23 of these factories manufacture cotton textiles. The large and medium scale units are engaged in manufacturing synthetic and cotton yarn and cloth, staple yarn, cement, cold rolled steel strips, E.R.W. precision tubes, gum and gaur, refined oils and vegetable ghee etc. Bhiwani Textile Mills, T.I.T. Mills, Shree Saraswati Spinning Mills, Mohta Electro Steels Limited, Century Tubes Limited, Hindustan Gum and Chemicals Limited at Bhiwani, Rama Fibres Limited at nearby Bamla and Dalmia Dadri Cement Limited at Charkhi Dadri are some such units. There are many small scale units also in Bhiwani district manufacturing metal products and parts, non-metallic mineral products, food products, textile products, rubber, plastic, petroleum and coal products, wood products, furniture and fixtures, chemicals and chemical products, cotton textiles, machine tools and electrical machinery etc.

Irrigation in the district mostly depends upon canals. Area under cultivation of foodgrains and cotton was 368.2 and 12.7 thousand hectares respectively during the year 1979-80. Among the foodgrains mostly bajra, gram and wheat are grown. A very small area of 4 sq. kms. is under reserved forests. In 1977, the number of livestock in Haryana was 6,904,800 which includes cattle, buffaloes, horses and ponies, donkeys, sheep, goats, camels and pigs etc. Bhiwani district contributed only 635,100 animals to this figure and these mostly include cattle, buffaloes, sheep, goats and camels. During 1979-80, the number of different types of motor vehicles on road was 93,583 in the State out of which 3,491 came from Bhiwani district.

## HISTORY AND ARCHAEOLOGY\*

## Brief history

Bhiwani district is named after the headquarters town of Bhiwani, believed to be a corruption of the word Bhani. From Bhani, it is supposed to have changed to Bhiani and then to Bhiwani. Tradition has it that one Neem, a Jat Rajput, who belonged to village Bawani, then in Hansi tahsil of the Hisar (Hissar) district, came to settle at Kaunt, a village near the present town of Bhiwani. This was resented by the local Jat inhabitants and they plotted his murder. Neem was warned by a Jat woman, named Bahni, and thus forewarned, had his revenge on the local Jats. He killed most of them at a banquet, the site of which was mined with gun-powder. He married Bahni and founded a village named after her. At the beginning of the nineteenth century, Bhiwani was an insignificant village in the Dadri pargana, under the control of the Nawab of Jhajjar. It is, however, referred to as a town when the British occupied it in 1810. It gained importance during British rule when in 1817, it was selected for the site of a mandi or free market, and Charkhi Dadri, still under the Nawabs, lost its importance as a seat of commerce.

## Places of historical interest

The places of antiquity and of interest include scores of temples, samadhi of Todar Singh, Shyamesar Tank, samadhi of Baba Shami Dayal, Loharu fort, mosque and tomb of Raja Khetri. Bhiwani is known as a town of charitable trusts and is often called the 'Little Kashi' of India because there are nearly 300 small and big temples in it.

The results of archaeological excavation undertaken in 1968 in village Mitathal situated at a distance of 11 kilometres to the north-east of Bhiwani have thrown welcome light on the Copper-Bronze age culture-complex of the Indo-Gangetic divide of the 3rd-2nd millennia B.C. It provides a continuous cultural sequence from pre-Harappan to late-Harappan times.

The site came to light for the first time in 1913 when a horde of coins of Samudra Gupta, one of the most illustrious kings of the Gupta dynasty, was found. During 1965 to 1967, beads and copper implements were discovered at the site, giving it the credit of yielding proto-historic material. This was followed by excavations in 1968. There are two low mounds of modest size. The smaller mound, measuring 150 x 300 metres and rising to a height of 5 metres, lies on the west while the bigger one, on the east, is about 300 x 75 metres in expanse and nearly 3 metres in height. The site has yielded a variety of antiquities such as beads, bangles, and terracotta, stone, shell, copper, ivory and bone objects.

Mitathal is one of the important pre-historic sites hitherto discovered in northern India. It reveals a continuous habitation from pre-Harappan to post-Harappan times, covering a period of ten hundred years. It has also added new dimensions to the antiquity of the district.

Village Tosham situated 23 kilometres to the north-west of Bhiwani is dominated by the 800 feet (244 metres) high hump to Tosham hill. The hill rises characteristically out of the desert sand, almost like the hump of a camel. Curiously enough, as one approaches Tosham by road from Bhiwani side, the hill gives an impression

\*Source : District Gazetteer Bhiwani, 1982.

of a sleeping camel. The town is one of the ancient sites of Haryana. People also seem to associate it with the legendary Pandavas and claim that there was a Tapobhumi where the sages, in olden times, observed penance. It also remained part of the Delhi kingdom of Prithviraja Chahamana (Chauhan). During the Mughal period, one Turssam Khan, a Pathan, invaded this town.

The inscriptions found engraved on the precipice of the hill are the oldest and surest relic of the ancient past in Tosham. These were first brought to notice by General Cunningham in 1875. They may be seen about half way up the hill, on two separate large blocks, of which, the larger one, nearly two and a half metres high and two metres broad, contains three records, including the longest and most important one, and the other contains two small epigraphs. These inscriptions date back to the 4th-5th century A.D. and the short epigraphs throw some light on the contemporary religious history of this part of India.

Archaeologically, the other significant finds are the large bricks measuring  $31 \times 25 \times 5$  cms., belonging to the Kushan—Gupta age, which may still be spotted in the construction of the fort wall, the ruins of which can be seen on the hill.

There stands a small stone hillock to the north of the Tosham hill; it is crowned by a building, variously called Baradari or Prithvi Raj Ki Katchery, made on a cross-wise plan, each wing being 5 metres high and projecting over 3 metres from the central square building which is surmounted by a low dome. Architecturally, it may fall in the early Sultanate period. It is made of rubble-stone joined by and plastered over with lime mortar.

#### Kalyana (Tahsil Dadri)

This village is located at the foot of a hillock, about 40 kilometres to the south of Bhiwani and 10 kilometres to the west of Charkhi Dadri. It is said to have been the capital of Raja Kalian after whom the town was named. It has sunk to the level of a village, but remains in its vicinity testify to its having been a large and populous place. In A.D. 1326 or Hijri 725, Raja Kalian rebelled against Alaf Khan, King of Delhi, son of Ghayas-ud-din Tughlaq. The Imperial army under Saiyad Hidayat Ullah (or Mubariz Khan) attacked Raja Kalian, and in the struggle both were killed. The town was placed under Mir Bayak an official of Alaf Khan.

The Kalyana hillocks are famous for sang-i-larz (flexible sand stone). Also called Ital—Columite, this stone is found at a height of 400 metres above sea level. According to geologists, there are only two such flexible stone rocks in the world—one is at Kalyana and the other in Brazil (South America).

#### Tourist resorts

The State Government has provided oases of comfort, relaxation and recreation by creating tourist complexes, for the road weary all over Haryana. These complexes include motels, restaurants and resorts. In the Bhiwani district, the Department of Tourism has developed a tourist resort 'Hoopoe' which is situated in Bhiwani town. It provides the facilities of restaurant and bar.

### ANALYSIS OF DATA

The following inset tables in this volume are based on the data compiled in the Village and Town Directory and the Primary Census Abstract.

Table 1 below indicates the population sexwise separately for rural and urban areas at district and tahsil level along with the number of villages and towns as per 1981 Census.

TABLE 1  
Population, Number of Villages and Towns, 1981

Serial No.	Name of Tahsil	POPULATION									No. of villages	No. of Towns	
		Total			Rural			Urban					
		P	M	F	P	M	F	P	M	F			Total Inhabited
1	2	3	4	5	6	7	8	9	10	11	12	13	14
1	Bawani Khera	155,437	82,761	72,676	143,907	76,681	67,226	11,530	6,080	5,450	43	42	1
2	Bhiwani	345,732	183,833	161,899	244,455	128,661	115,794	101,277	55,172	46,105	120	120	1
3	Dadri	305,069	159,073	145,996	277,754	144,455	133,299	27,315	14,618	12,697	166	163	1
4	Loharu	113,814	59,035	54,779	106,567	55,204	51,363	7,247	3,831	3,416	99	99	1
Total District		920,052	484,702	435,350	772,683	405,001	367,682	147,369	79,701	67,668	428	424	4

Table 2 below gives percentage decadal (1971—1981) variation in population. This variation is more pronounced in urban areas than in rural areas.

**TABLE 2**  
Decadal change in distribution of population

Tahsil	POPULATION						Percentage decadal (1971—81) variation		
	1971			1981			Total	Rural	Urban
	Total	Rural	Urban	Total	Rural	Urban			
1	2	3	4	5	6	7	8	9	10
Bawani Khera	119,120	119,120	..	155,437	143,907	11,530	30.49	20.81	..
Bhiwani	261,231	183,106	78,125	345,732	244,455	101,277	32.35	33.50	29.63
Dadri	235,368	215,884	19,484	305,069	277,754	27,315	29.61	28.66	40.19
Loharu	87,504	81,925	5,579	113,814	106,567	7,247	30.07	30.08	29.90
District	703,223	600,035	103,188	920,052	772,683	147,369	30.83	28.77	42.82

Table 3 below presents distribution of villages according to the size of population. It shows that 60.38 per cent of the villages in the district are of medium size having population in the range of 500—1,999 whereas 22.64 per cent of the villages fall in the population range of 2,000—4,999.

**TABLE 3**  
Distribution of villages by population ranges

Range of population	Number of villages in each range	Percentage of villages in each range
1	2	3
—200	11	2.60
200—499	38	8.96
500—1,999	256	60.38
2,000—4,999	96	22.64
5,000—9,999	21	4.95
10,000+	2	0.47
Total	424	100.00

Table 4 below shows the distribution of villages by density. In 48.82 per cent of villages in the district, the density of population per square kilometre falls in the range 101—200 whereas in 25.71 per cent it falls in the range 201—300. It is above 500 in 7 villages only.

**TABLE 4**  
Distribution of villages by density

Range of density (per sq. km.)	Total number of villages in each density range	Percentage of villages in each density range
1	2	3
—10	5	1.18
11—20	1	0.24
21—50	10	2.36
51—100	54	12.73
101—200	207	48.82
201—300	109	25.71
301—500	31	7.31
501+	7	1.65
Not known	..	..
Total	424	100.00

Table 5 below gives the proportion of Scheduled Castes population to total population in the villages. In 27.36 per cent of villages percentage of Scheduled Castes population to total population is above 20 per cent. In 4.01 per cent of villages there is no Scheduled Castes population at all.

TABLE 5

## Proportion of Scheduled Castes population to total population in the villages

Percentage range of Scheduled Castes population to total population	Number of villages in each range	Percentage of villages in each range
1	2	3
Nil	17	4.01
5 or less	16	3.77
6—10	59	13.91
11—15	107	25.24
16—20	109	25.71
21—30	86	20.28
31 and above	30	7.08
Total	424	100.00

Table 6 below, relating to proportion of Scheduled Tribes population to total population in the villages is not applicable as there are no Scheduled Tribes in Haryana State.

TABLE 6

## Proportion of Scheduled Tribes population to total population in the villages

Percentage range of Scheduled Tribes population to total population	No. of villages in each range	Percentage of villages in each range
1	2	3
Nil		
5 or less		
6—15		
16—25		
26—35		
36—50		
51 and above		
Total		

Not applicable

Table 7 below gives proportion of Scheduled Castes population to total population in each town of the district. 16.83 per cent of the total urban population in the district belongs to Scheduled Castes.

TABLE 7

## Proportion of Scheduled Castes population in Towns

Name of the Town	Total population (including institutional and houseless population)	Total Scheduled Castes population	Percentage of Scheduled Castes population to total population
1	2	3	4
Bawani Khera	11,530	3,465	30.05
Bhiwani	101,277	15,060	14.87
Charkhi Dadri	27,315	4,196	15.36
Loharu	7,247	2,082	28.73
All towns	147,369	24,803	16.83

Table 8 below reflects literacy rates by population size of villages. Literacy rate for the district is 29.79. Majority of the villages in the district have the literacy rate near to or below the district level literacy rate.

**TABLE 8**  
**Literacy rates by population ranges of villages**

Range of population	Number of villages in each range	Literacy rate
1	2	3
—200	11	36.27
200—499	38	28.21
500—1,999	256	28.57
2,000—4,999	96	29.30
5,000—9,999	21	33.20
10,000+	2	31.36
<b>Total</b>	<b>424</b>	<b>29.79</b>

Table 9 below indicates the literacy rates for the various towns in the district. The towns of Bhiwani and Charkhi Dadri have the literacy rate higher than the district literacy rate (51.54). Loharu town has the lowest literacy rate.

**TABLE 9**  
**Literacy rates for Towns**

Name of the Town	Literacy rate (per cent)
1	2
Bawani Khera	36.89
Bhiwani	53.52
Charkhi Dadri	54.71
Loharu	35.24
All Towns	51.54

Table 10 below shows the position of literates, workers/non-workers, scheduled castes/tribes population in the district. 18.34 per cent of the population in the district belongs to Scheduled Castes. The number of literates is 33.07 per cent. Workers including marginal workers form 33.42 per cent of the population whereas the remaining 66.58 per cent are non-workers.

**TABLE**  
**Literates, Workers, Non-workers, Scheduled**

Name of Tahsil	Total Rural Urban	Total Population			S.C. population to total population	S.T. population to total population	Percentage		
		Persons	Males	Females			Literates to total population		
							P	M	F
1	2	3	4	5	6	7	8	9	10
Bawani Khera	T	155,437	82,761	72,676	25.34	..	28.75	43.54	11.90
	R	143,907	76,681	67,226	24.97	..	28.09	43.03	11.05
	U	11,530	6,080	5,450	30.05	..	36.89	49.90	22.37
Bhiwani	T	345,732	183,833	161,899	17.80	..	36.29	50.20	20.50
	R	244,455	128,661	115,794	19.01	..	29.15	44.43	12.17
	U	101,277	55,172	46,105	14.87	..	53.52	63.64	41.42
Dadri	T	305,069	159,073	145,996	15.79	..	34.21	50.30	16.61
	R	277,754	144,455	133,299	15.83	..	32.19	48.79	14.21
	U	27,315	14,168	12,697	15.36	..	54.71	65.93	41.79
Loharu	T	113,814	59,035	54,779	17.24	..	26.15	42.13	8.92
	R	106,567	55,204	51,363	16.46	..	25.53	41.66	8.19
	U	7,247	3,831	3,416	28.73	..	35.24	48.89	19.94
<b>Total District</b>	Total	920,052	484,702	435,350	18.34	..	33.07	48.13	16.30
	Rural	772,683	405,001	367,682	18.63	..	29.55	45.34	12.15
	Urban	147,369	79,701	67,668	16.83	..	51.54	62.30	38.87

## Castes/Tribes population in the District

of

Main workers to total population			Marginal workers to total population			Total workers to total population			Non-workers to total population		
P	M	F	P	M	F	P	M	F	P	M	F
11	12	13	14	15	16	17	18	19	20	21	22
29·36	47·10	9·15	4·50	1·39	8·05	33·86	48·49	17·20	66·14	51·51	82·80
29·76	47·25	9·80	4·78	1·43	8·61	34·54	48·68	18·41	65·46	51·32	81·59
24·36	45·20	1·12	0·99	0·84	1·16	25·35	46·04	2·28	74·65	53·96	97·72
27·60	46·89	5·69	3·46	0·86	6·42	31·06	47·75	12·11	68·94	52·25	87·89
27·11	45·46	6·73	4·84	1·17	8·92	31·95	46·63	15·65	68·05	53·37	84·35
28·77	50·22	3·10	0·13	0·14	0·12	28·90	50·36	3·22	71·10	49·64	96·78
25·43	42·77	6·54	6·82	2·18	11·87	32·25	44·95	18·41	67·75	55·05	81·59
25·35	42·42	6·85	7·42	2·36	12·91	32·77	44·78	19·76	67·23	55·22	80·24
26·26	46·20	3·31	0·74	0·50	1·01	27·00	46·70	4·32	73·00	53·30	95·68
35·05	48·62	20·42	8·05	2·04	14·53	43·10	50·66	34·95	56·90	49·34	65·05
35·62	48·61	21·66	8·60	2·18	15·49	44·22	50·79	37·15	55·78	49·21	62·85
26·62	48·73	1·81	0·05	0·03	0·09	26·67	48·76	1·90	73·33	51·24	98·10
28·10	45·78	8·41	5·32	1·53	9·54	33·42	47·31	17·95	66·58	52·69	82·05
28·14	45·14	9·42	6·28	1·78	11·23	34·42	46·92	20·65	65·58	53·08	79·35
27·85	49·03	2·91	0·31	0·25	0·37	28·16	49·28	3·28	71·84	50·72	96·72



Table 11 below gives distribution of villages according to availability of different amenities. Among the inhabited villages, drinking water and power supply are available in all the villages. Educational facility is also available in 97.64 per cent. Majority of the villages are connected by pucca roads and have communication facilities.

TABLE 11  
Distribution of villages according to the availability of different amenities

Serial No.	Name of tahsil	Number of inhabited villages	Number (with percentage) of villages having one or more of the following amenities							
			Education	Medical	Drinking water	Post and Telegraph	Market/Hat	Communication	Approach by pucca road	Power supply
1	2	3	4	5	6	7	8	9	10	11
1	Bawani Khera	42	40(95.24)	29(69.05)	42(100.00)	23(54.76)	..	39(92.86)	42(100.00)	42(100.00)
2	Bhiwani	120	120(100.00)	65(54.17)	120(100.00)	60(50.00)	..	112(93.33)	120(100.00)	120(100.00)
3	Dadri	163	160(98.16)	67(41.10)	163(100.00)	74(45.40)	..	142(87.12)	155(95.09)	163(100.00)
4	Loharu	99	94(94.95)	34(34.34)	99(100.00)	37(37.37)	..	84(84.85)	98(98.99)	99(100.00)
Total District		424	414(97.64)	195(45.99)	424(100.00)	194(45.75)	..	377(88.92)	415(97.88)	424(100.00)

Table 12 below shows proportion of rural population served by different amenities. Drinking water, power supply and educational facilities are available almost to the entire population. Majority of the population is also served by other amenities such as medical, communications and Post and Telegraph facilities.

TABLE 12  
Proportion of rural population served by different amenities

Serial No.	Name of tahsil	Total population of inhabited villages in the tahsil	Proportion of rural population served by the amenity of							
			Education	Medical	Drinking water	Post and Telegraph	Market/Hat	Communication	Approach by pucca road	Power supply
1	2	3	4	5	6	7	8	9	10	11
1	Bawani Khera	143,907	141,793 (98.53)	119,099 (82.76)	143,907 (100.00)	107,332 (74.58)	..	140,617 (97.71)	143,907 (100.00)	143,907 (100.00)
2	Bhiwani	244,455	244,455 (100.00)	161,907 (66.23)	244,455 (100.00)	176,533 (72.21)	..	237,563 (97.18)	244,455 (100.00)	244,455 (100.00)
3	Dadri	277,754	275,799 (99.30)	153,748 (55.35)	277,754 (100.00)	179,096 (64.48)	..	249,720 (89.91)	269,065 (96.87)	277,754 (100.00)
4	Loharu	106,567	104,496 (98.06)	55,535 (52.11)	106,567 (100.00)	59,235 (55.58)	..	99,568 (93.43)	106,497 (99.93)	106,567 (100.00)
Total District		772,683	766,543 (99.21)	490,289 (63.45)	772,683 (100.00)	522,196 (67.58)	..	727,468 (94.15)	763,924 (98.87)	772,683 (100.00)

Table 13 below gives distribution of villages, not having certain amenities arranged according to distance ranges from the places where these are available. In 230 villages Post and Telegraph facility is not available whereas there is no medical facility in 229 villages.

TABLE: 13.

Distribution of villages not having certain amenities, arranged by distance from the places where these are available

Villages not having the amenity of	Number of villages where the amenity is not available and available at a distance of			
	—5 Kms.	5—10 Kms.	10+Kms.	Total (Cols. 2—4)
1	2	3	4	5
Education	10	..	..	10
Medical	110	77	42	229
Drinking water	..	..	..	..
Post and Telegraph	186	40	4	230
Market/Hat	..	..	..	..
Communication	45	2	..	47

Table 14 below shows distribution of villages according to the distance from the nearest town and availability of different amenities. 251 villages fall within a distance of 16—50 kms., 127 villages within a distance of 6—15 kms. and another 36 villages within a distance of 0—5 kms. from the nearest town. 10 villages are situated at a distance of more than 50 kms. from the nearest town.

TABLE 14

Distribution of villages according to the distance from the nearest town and availability of different amenities

Distance range, from the nearest town (In Kms.)	Number of inhabited villages in each range	Number (with percentage) of villages having the amenity of							
		Education	Medical	Drinking water	Post and Telegraph	Market/Hat	Communication	Approach by pucca road	Power supply
1	2	3	4	5	6	7	8	9	10
0—5	36	33(91.67)	10(27.78)	36(100.00)	13(36.11)	..	26(72.22)	35(97.22)	36(100.00)
6—15	127	123(96.85)	63(49.61)	127(100.00)	63(49.61)	..	116(91.34)	124(97.64)	127(100.00)
16—50	251	250(99.60)	118(47.01)	251(100.00)	116(46.22)	..	227(90.44)	246(98.01)	251(100.00)
51+	10	8(80.00)	4(40.00)	10(100.00)	2(20.00)	..	8(80.00)	10(100.00)	10(100.00)
Unspecified	..	..	..	..	..	..	..	..	..
Total	424	414(97.64)	195(45.99)	424(100.00)	194(45.75)	..	377(88.92)	415(97.88)	424(100.00)

Table 15 below gives distribution of villages according to population range and amenities available. 256 villages have population in the range 500—1,999 whereas 96 fall in the population range 2,000—4,999. Only 23 villages have population of more than 5,000. Majority of the villages have most of the noted amenities.

TABLE 15

## Distribution of villages according to population range and amenities available

Population range	Number of inhabited villages in each range	Number (with percentage) of villages having the amenity of							
		Education	Medical	Drinking water	Post and Telegraph	Market/Hat	Communi-cation	Approach by pucca road	Power supply
1	2	3	4	5	6	7	8	9	10
—499	49	43(87.76)	10(20.41)	49(100.00)	3(6.12)	..	29(59.18)	45(91.84)	49(100.00)
500—1,999	256	252(98.44)	101(39.45)	256(100.00)	89(34.77)	..	232(90.63)	251(98.05)	256(100.00)
2,000—4,999	96	96(100.00)	61(63.54)	96(100.00)	80(83.33)	..	93(96.88)	96(100.00)	96(100.00)
5,000+	23	23(100.00)	23(100.00)	23(100.00)	22(95.65)	..	23(100.00)	23(100.00)	23(100.00)
Total	424	414(97.64)	195(45.99)	424(100.00)	194(45.75)	..	377(88.92)	415(97.88)	424(100.00)

Table 16 below reveals that wheat and bajra are the main items of staple food in majority of the villages.

TABLE 16

## Main staple food in the majority of villages in each tahsil

Serial No.	Name of tahsil	Main Staple food
1	2	3
1	Bawani Khera	Wheat, Bajra
2	Bhiwani	Wheat, Bajra
3	Dadri	Wheat, Bajra
4	Loharu	Wheat, Bajra

Table 17 below gives distribution of villages according to land use. As per this table 92.49 per cent of area in the district is cultivable out of which about 26 per cent is irrigated.

TABLE 17

## Distribution of villages according to land use

Serial No.	Name of tahsil	No. of inhabited villages	Total area (in hectares)	Percentage cultivable area to total area	Percentage of irrigated area to total cultivable area
1	2	3	4	5	6
1	Bawani Khera	42	85,796.83	93.44	49.96
2	Bhiwani	120	141,485.59	91.55	26.59
3	Dadri	163	131,462.19	91.35	25.74
4	Loharu	99	95,716.27	94.59	5.14
Total District		424	454,460.88	92.49	26.19

Table 18 below shows growth, density and sex ratio of urban population of the district in relation to the State. The percentage of urban population in the district is 16.02. Density of population in the urban areas of the district is less than the urban density of the State.

**TABLE 18**  
Growth, Density and Sex-ratio of urban population in the District in relation to the State

Census year	Bhiwani District						Haryana State					
	Total population (including institutional and houseless population)	Urban population (including institutional and houseless population)	Percentage urban population	Decadal percentage variation in urban population	Density (population per sq. km.)	Sex ratio (no. of females per 1,000 males)	Total population (including institutional and houseless population)	Urban population (including institutional and houseless population)	Percentage urban population	Decadal percentage variation in urban population	Density (population per sq. km.)	Sex ratio (no. of females per 1,000 males)
1	2	3	4	5	6	7	8	9	10	11	12	13
1951	418,268	64,416	15.40	+13.70	..	884	5,673,614	968,494	17.07	+37.19	..	845
1961	538,646	76,498	14.20	+18.76	2,068	868	7,593,543	1,307,680	17.23	+35.02	3,479	842
1971	703,223	103,188	14.67	+34.89	5,500	839	10,036,808	1,772,959	17.66	+35.58	3,928	853
1981	920,052	147,369	16.02	+42.82	3,368	849	12,922,618	2,827,387	21.88	+59.47	3,702	849

Table 19 below is in respect of new towns and towns declassified in 1981. Only one town Bawani Khera has been added to the district. Tosham town of 1971 Census stands declassified.

**TABLE 19**  
New towns/Towns declassified in 1981 Census

Name of Town	Population (including institutional and houseless population) 1981 Census
(a) <i>Added</i> Bawani Khera	11,530
(b) <i>Declassified</i> Tosham	6,812

Table 20 below indicates per capita receipt and expenditure in case of each town of the district.

**TABLE 20**  
Per Capita receipt and expenditure in Towns

Serial No.	Class, name and civic status of the town	Per Capita								
		Receipt			Expenditure					
		Total	Receipt through taxes	Receipt from all other sources	Total expenditure	General administration	Expenditure on public health and conveniences	Public works	Expenditure on public institutions	Other aspects
1	2	3	4	5	6	7	8	9	10	11
1	IV Bawani Khera (M.C.)	13.13	13.09	0.04	12.19	3.90	1.47	2.34	..	4.48
2	I Bhiwani (M.C.)	46.47	23.73	17.69	42.30	7.51	20.96	1.20	0.36	12.77
3	III Charkhi Dadri (M.C.)	92.78	0.50	92.28	123.31	3.85	37.67	10.66	0.37	70.76
4	V Loharu (M.C.)	40.51	23.76	16.75	51.05	21.87	20.34	4.72	0.44	3.68
	Total	52.15	22.06	30.09	55.74	7.26	22.50	3.22	0.34	22.42

Note.—'..' denotes 'Nil'.

Table 21 below gives the number of schools per ten thousand population in towns. There is no Higher Secondary School in Loharu town. Only one Higher Secondary and Secondary School per ten thousand population is available in the urban areas.

TABLE 21  
Schools per ten thousand population in Towns

Class, name and civic status of Town	No. per ten thousand population			
	Higher Secondary/ Inter/PUC/ Junior College	Secondary/ Matriculation	Junior Secondary/ Middle	Primary <sup>c</sup>
1	2	3	4	5
IV Bawani Khera (M.C.)	1	2	2	2
I Bhiwani (M.C.)	1	1	1	3
III Charkhi Dadri (M.C.)	1	1	1	3
V Loharu (M.C.)	..	3	3	4
Total	1	1	1	3

Note—'..' denotes 'Nil'.

Table 22 below indicates the number of beds in medical institutions per 1,000 population. The number of beds per 1,000 population in urban areas comes to ten.

TABLE 22  
No. of beds in medical institutions in Towns

Class, name and civic status of the Town	No. of beds in medical institutions per 1,000 population
1	2
IV Bawani Khera (M.C.)	2
I Bhiwani (M.C.)	13
III Charkhi Dadri (M.C.)	2
V Loharu (M.C.)	5
Total	10

Table 23 below shows proportion of slum population in Class I and II towns. In Bhiwani the only Class I town in the district—the proportion of slum population to total population of the town comes to 0.90 per cent only.

TABLE 23  
Proportion of slums population in Towns

Class, name and civic status of the Town*	Percentage of the slums population to total population of the town	Density in slums (per sq. km.)
1	2	3
I. Bhiwani (M.C.)	0.90	8,245
Total	0.90	8,245

\*For Class I and Class II towns only.

Table 24 below shows the names of the most important manufactured, exported and imported commodities in case of each town.

**TABLE 24**  
Most important commodity manufactured, imported and exported in Towns

Class, name and civic status of the Town	Most important commodity		
	Manufactured	Exported	Imported
1	2	3	4
IV Bawani Khera (M.C.)	Shoes	Vegetables	Tractors
I Bhiwani (M.C.)	Cloth	Cloth	Synthetic Fibre
III Charkhi Dadri (M.C.)	Cement	Mustard Seeds	Rice
V Loharu (M.C.)	Mustard Oil	Pulses	<i>Moong</i>



**PART A**  
**VILLAGE AND TOWN DIRECTORY**





**SECTION I**  
**VILLAGE DIRECTORY**



**CODES USED  
IN THE VILLAGE DIRECTORY**



**CODES USED IN THE VILLAGE DIRECTORY TOGETHER WITH WHAT  
THESE STAND FOR ARE INDICATED BELOW**

**Column No. 5**

**EDUCATIONAL**

Primary School	P
Middle School	M
Matriculation	H
Higher Secondary/Pre-university College	PUC
Training school	Tr
Adult literacy class/centre	Ac

**Column No. 6**

**MEDICAL**

Hospital	H
Maternity home	MH
Health centre	HC
Primary health centre	PHC
Health Sub centre	HS
Dispensary	D
Family planning centre	FPC
Nursing home	NH
Registered private practitioner	RP
Community health worker	CHW

**Column No. 7**

**DRINKING WATER**

Tap water	T
Well water	W
Tank water	Tk
Tubewell water	TW
Hand pump	Hp
River water]	R
Canal	C

**Column No. 8**

**POST AND TELEGRAPH**

Post Office	PO
Post and Telegraph Office	PTO
Telephone Connection	Phone

**Column No. 10**

**COMMUNICATIONS**

Bus	BS
Railway station	RS

**Column No. 11**

**APPROACH TO VILLAGE**

Pucca road	PR
Kaccha road	KR

## Column No. 13

## POWER SUPPLY

Electricity for domestic purpose

ED

Electricity for agriculture

EAg

Electricity for other purpose like industrial, commercial, etc.

EO

Electricity for all purposes listed above

EA

## Column No. 16

## IRRIGATED BY SOURCE

Government Canal

GC

Well (without electricity)

W

Well (with electricity)

WE

Tube-well (without electricity)

TW

Tube-well (with electricity)

TWE

Tank

Tk

Others

O

Total

T

## Column No. 20

## REMARKS

N—Copies of the newspapers coming in the village.

M—Motorcycles/scooters available in the village.

C—Cars/jeeps available in the village.

T—Tractors available in the village.

**ALPHABETICAL LIST  
OF VILLAGES IN BAWANI KHERA TAHSIL**





## BAWANI KHERA TAHSIL

Serial No.	Name of the Village	Location Code
1	2	3
1	Alakhpur	18
2	Aurangnagar	21
3	Badesra	41
4	Baliali	24
5	Bandaheri	36
6	Barsi	32
7	Barwa	1
8	Bawani Khera (Rural)	23
9	Bhurtana	19
10	Bohal	16
11	Chanana	9
12	Dang Kalan	25
13	Dang Khurd	26
14	Dariyapur	8
15	Dhanana	42
16	Dhulkot	6
17	Garanpura	10
18	Gurera (Grera)	3
19	Jamalpur	20
20	Jatai	40
21	Khanak	12
22	Khera	7
23	Kikral (Kakral)	4
24	Kirawar	17
25	Kungar	35
26	Lohari Jatu	29
27	Mundhal Kalan	38
28	Mundhal Khurd	37
29	Mundhana	43
30	Naloi	2
31	Panjokhra	11
32	Paposa	22
33	Pur	31
34	Ratera	13
35	Rohnat	14
36	Siper	15
37	Siwana	33
38	Siwani	5
39	Siwara	34
40	Sui	27
41	Sumra Khera	30
42	Taga	28
43	Talu	39



**VILLAGE DIRECTORY**  
**BAWANI KHERA TAHSIL**

## BAWANI KHERA TAHSIL

Loca- tion Code No.	Name of Village (with Hadbast Number)	Total Area of the Village (in hectares)	Total population and Number of households	Amenities available (If not available within the village, a dash is shown in the column and next to it in brackets, the broad ranges viz., 5 kms., 5-10 kms., and 10+ kms. of the place where the facility is available is given)					Day or days of the market/ hat; if any
				Educational	Medical	Drinking Water (Potable)	Post and Telegraph		
1	2	3	4	5	6	7	8	9	
1	Barwa	(133) 3,550-00	6,016 (864)	P(3), M, H, Ac	HS, RP(2), CHW(5)	T, W, Tk, Hp, C	PTO, Phone	..	
2	Naloi	(132) 1,837-00	1,759 (245)	P, M, Ac	CHW	W, Tk, TW, Hp, C	PO	..	
3	Gurera (Grera)	(131) 1,653-00	2,922 (454)	P, M, H,	CHW(2)	T, W, Tk, TW, C T, Tk, C	PO	..	
4	Kikral (Kakral)	(129) 956-00	868 (113)	P	CHW	T, Tk, C	—(-5)	..	
5	Siwani	(128) 10,059-00	11,338 (1,610)	P(6), M(2), H(2), Ac(2)	D, CHW(6)	T, W, Tk, TW, Hp, C	PTO, Phone	..	
6	Dhulkot	(127) 1,341-11	1,058 (122)	P(2)	CHW	T, W, Tk, C	—(-5-10)	..	
7	Khera	(126) 2,097-00	1,599 (225)	P(2), Ac	CHW	T, W, Tk, TW, C T, W, C	—(-5-10)	..	
8	Dariyapur	(87) 2,091-00	1,970 (295)	P(2), M, Ac	CHW(2)	T, W, C	—(-5)	..	
9	Chanana	(88) 1,148-00	717 (100)	P, Tr	CHW	T, C	—(-5)	..	
10	Garanapura	(86) 1,614-00	2,203 (286)	P(2), M, H, Ac(2)	CHW(2)	T, C	PO	..	
11	Panjokhira	(35) 909-00	1,594 (248)	P	HS, CHW	T, W, C	—(-5)	..	
12	Khanak	(34) 2,508-00	3,734 (678)	P, M, Ac	HS, RP, CHW(3)	T, W	PO, Phone	..	
13	Ratera	(34) 2,255-00	3,902 (587)	P(2), M, H	—(-5-10)	T, W	PO	..	
14	Rohnat	(35) 1,756-00	2,056 (275)	P	—(10+)	T, W, C	PO	..	
15	Siper	(36) 1,000-00	1,397 (193)	P ¶	—(-5)	W, C	—(-5)	..	
16	Bohal	(37) 625-00	1,151 (143)	P ¶	—(-5)	W, C	—(-5)	..	
17	Kirawat ¶	(38) 1,574-00	3,378 (496)	P, M, H	—(-5-10)	T, W, Tk, C	PO	..	
18	Alakhpur	(32) 389-71	784 (117)	P, M, Ac	D, CHW	T, W, Tk, C	—(-5-10)	..	
19	Bhurtana	(39) 783-00	2,005 (308)	P, M	—(-5-10)	T, W	PO	..	
20	Jamalpur	(40) 2,240-00	5,439 (795)	P(2), M, H, Tr	HC, HS	T, W	PO	..	
21	Aurangnagar	(134) 409-00	178 (32)	P	—(-5-10)	T, C	—(-5)	..	
22	Paposa]	(41) 1,162-00	2,365 (330)	P, M	HS	T, W, C	PO	..	
23	Bawani Khera (Rural)	(42) 5,707-60	367 (43)	—(-5)	RP	T, W, Tk, C	—(-5)	..	
24	Balioli	(44) 4,102-24	7,969 (1,186)	P(2)M, H	RP (4)	T, W, Tk	PO	..	
25	Dang Kalan	(28) 903-00	1,117 (180)	P, M	—(-5-10)	T, C	PO	..	

## DIRECTORY

## Land Use

## BHIWANI DISTRICT

(-) is distance in nearest	Approach to Village	Nearest town and distance (in kms.)	Power Supply	Staple food	Land use (i.e. area under different types of land use in hectares rounded upto 2 decimal places)					Remarks including any place of religious, historical or archaeological interest
					Forest	Irrigated by Sources	Unirrigated	Cultural waste (including gauchar and groves)	Area not available for cultivation	
10	11	12	13	14	15	16	17	18	19	20
BS, RS	PR, KR	Hisar (27)	EA	Wheat, Bajra	..	T(645-00), GC(645-00)	2,535-00	240-00	130-00	N89: M1: C1: T17
BS	PR, KR	Hisar (32)	ED	Wheat, Bajra	..	T(106-00), GC(106-00)	1,620-00	2-00	109-00	M15: T11
BS	PR, KR	Hisar (38)	ED	Wheat, Bajra	..	T(119-00), GC(11-00)	1,536-00	13-00	93-00	N8: M3: C2: T10
BS	PR, KR	Hisar (33)	ED	Wheat, Bajra	..	T(447-00), GC(447-00)	452-00	..	57-00	M1: C1: T10
BS, RS	PR, KR	Bhiwani (64)	ED, EA	Wheat, Bajra	..	T(19-00), GC(19-00)	9,462-00	306-00	272-00	N50: M200: C20: T50
—(—5)	PR, KR	Bhiwani (58)	ED	Wheat, Bajra	..	T(285-30), GC(285-30)	972-85	..	82-96	C1: T4
BS	PR, KR	Bhiwani (54)	ED, EO	Wheat, Bajra	..	T(16-00), GC(16-00)	1,971-00	65-00	45-00	M1: C1: T8
BS	PR	Hisar (46)	ED	Wheat, Bajra	..	T(25-00), GC(25-00)	1,936-00	..	130-00	C2: T5
BS	PR	Hisar (44)	ED	Wheat, Bajra	..	T(68-00), GC(68-00)	1,017-00	..	63-00	M1: T1
BS	PR	Hisar (43)	ED	Wheat, Bajra	..	T(203-00), GC(203-00)	1,289-00	..	122-00	M1: T2
BS	PR	Bhiwani (35)	ED	Wheat, Bajra	..	T(34-00), GC(34-00)	804-00	..	71-00	..
BS	PR	Bhiwani (35)	ED, EO	Wheat, Bajra	..	T(792-00), GC(792-00)	1,220-00	..	496-00	M3: C1: T6
BS	PR, KR	Bawani Khera (14)	EA	Wheat, Bajra	..	T(1,464-00), GC(1,464-00)	675-00	1-00	115-00	M3: T15
BS	PR	Hansi (11)	ED	Wheat, Bajra	..	T(1,444-00), GC(1,444-00)	185-00	13-00	114-00	M2: T12
BS	PR, KR	Hansi (17)	ED	Wheat, Bajra	..	T(925-00), GC(925-00)	18-00	39-00	18-00	C1: T3
BS	PR, KR	Hansi (17)	ED	Wheat, Bajra	..	T(472-00), GC(472-00)	94-00	30-00	29-00	T6
BS	PR	Bawani Khera (12)	ED	Wheat, Bajra	..	T(567-00), GC(567-00)	860-00	..	147-00	M1: T6
BS	PR	Bawani Khera (13)	ED	Wheat, Bajra	..	T(101-98), GC(101-98)	246-85	..	40-88	T1
BS	PR, KR	Bawani Khera (6)	EA	Wheat, Bajra	..	T(418-00), GC(418-00)	320-00	..	45-00	M2: T3
BS	PR, KR	Bawani Khera (6)	EA	Wheat, Bajra	..	T(1,651-00), GC(1,651-00)	419-00	45-00	125-00	N50: M10: C1: T25
BS, RS	PR, KR	Hansi (13)	EA	Wheat, Bajra	..	T(252-00), GC(252-00)	128-00	7-00	22-00	M2: T1
BS	PR, KR	Bawani Khera (5)	EA	Wheat, Bajra	..	T(969-00), GC(969-00)	87-00	25-00	81-00	C1: T18
BS	PR	Bawani Khera (5)	ED	Wheat, Gram	..	T(3937-53), GC(3775-66), TW(161-87)	1,243-18	..	526-89	N1: M4: C2: T25
BS	PR	Bawani Khera (6)	ED	Wheat, Gram	..	T(1482-34), GC(1482-34)	2,252-45	..	367-45	M4: T20
BS	PR, KR	Bawani Khera (8)	EA	Wheat, Bajra	..	T(427-00), GC(427-00)	405-00	6-00	65-00	M4: T6

## VILLAGES

## Amenities and

## BAWANI KHERA TAHSIL

Location Code No.	Name of Village (with Hadbast Number)	Total area of the Village (in hectares)	Total population and Number of households	Amenities available (If not available within the village, a dash shown in the column and next to it in brackets, the distance in ranges viz.,—5kms, 5—10 kms. and 10+ kms. of the nearest where the facility is available is given)				
				Educational	Medical	Drinking Water (Potable)	Post and Telegraph	Day or days of the market/hat, if any
1	2	3	4	5	6	7	8	9
26	Dang Khurd	(29) 795-00	1,184 (154)	P	—(10+)	T,W,C	—(5—10)	..
27	Sui	(46) 1,147-00	2,999 (446)	P,M,H	HS, D	T,W,Tk, Hp, C	PO	..
28	Taga	(45) 264-26						Un-
29	Lohari Jatu	(47) 2,424-03	5,568 (741)	P(2), M,H	HS, RP	T,W,Tk, Hp, C	PO	..
30	Sunra Khora	(43) 484-00	536 (73)	P	—(—5)	W,Tk,C	—(—5)	..
31	Pur	(49) 2,029-00	4,732 (653)	P,M,H	D	W,Tk,TW,C	—(5—10)	..
32	Barsi	(133) 4,836-00	14,872 (2,210)	P(7),M(2),H	HS,RP(6)	W,TW,Hp,C	PO, phone	..
33	Siwana	(132) 1,956-00	3,290 (481)	P(2)	CHW	T,W,Tk,TW, C	—(10+)	..
34	Siwara	(50) 1,126-00	2,508 (366)	P	—(10+)	W,C	PO	..
35	Kungar	(131) 2,631-00	6,801 (931)	P(4),M,H	HS	W,Tk,TW, Hp,C	—(10+)	..
36	Baudaheri	(56) 986-20	1,747 (258)	—(—5)	RP(2), CHW(2)	T,W,Tk,C	—(—5)	..
37	Mundhal Khurd	(57) 2,335-81	6,001 (883)	P(2),M,H	RP(6)	T,W,Tk,C	PO, phone	..
38	Mundhal Kalan	(55) 931-17	1,707 (215)	P	D,RP(2)	T,W,Tk,C	—(—5)	..
39	Talu	(51) 2,891-03	5,348 (675)	P(2),M(2),H	RP(3)	T,W,C	PO, phone	..
40	Jatai	(54) 772-94	1,696 (233)	P	—(5—10)	W,Tk,C	PO	..
41	Badesra	(53) 2,324-88	4,895 (742)	P,M,H,Ac	RP(4)	T,W,Tk,C	—(—5)	..
42	Dhanana	(52) 3,492-39	8,437 (1,209)	P(2),M(2),H, Tr	HS,D,RP(3)	W,Tk,TW	PO, phone	..
43	Mundhana	(48) 1,964-72	3,700 (524)	P,M	—(—5)	T,W,Tk,TW, C	PO	..
All Villages		86,061-09	143,907(20,719)	P68,M29, H18,Tr3, Aa11	HCL,HS10, D6,RP35, CHW30			

Notes —(1) Where a town and village bear an identical name, the word (Rural) has been added after the name of the village.

(2) The area of a village (revenue estate) is based on the information supplied by the Revenue Patwari.

**DIRECTORY**

**Land Use**

**BHIWANI DISTRICT**

(—) is broad place	Approach to Village	Nearest town and distance (in kms.)	Power Supply	Staple food	Land use (i.e. area under different types of land use in hectares rounded upto 2 decimal places)					Remarks including any place of religious, historical or archaeo- logical interest	
					Forest	Irrigated by Sources	Unirrigated	Cultural waste (includ- ing gauchar and groves)	Area not available for cultiva- tion		19
10	11	12	13	14	15	16	17	18	19	20	
BS	PR, KR	Bawani Khera	(8)	EA	Wheat, Bajra	T(455-00), GC(455-00)	271-00	..	69-00	M4: T3	
BS, RS inhabited	PR, KR	Bhiwani	(13)	EA	Wheat, Bajra	T(415-00), GC(415-00)	620-00	96-00	16-00	N2: M2: T6	
BS	PR, KR	Bawani Khera	(3)	ED, EA	Wheat, Bajra	T(198-29), GC(198-29)	48-16	10-12	7-69		
—(—5)	PR, KR	Bawani Khera	(3)	ED, EA	Wheat, Bajra	T(1,305-50), GC(1,305-50)	181-30	31-16	25-09	N5: M3: C2: T15 T3	
BS	PR	Bawani Khera	(6)	ED	Wheat, Gram	T(1,577-00), GC(1,577-00)	331-00	..	121-00	Temple: C4: T21	
BS, RS	PR, KR	Hansi	(10)	EA	Wheat, Bajra	T(3,814-00), GC(3,814-00)	682-00	..	340-00	M3: T51	
BS	PR	Bawani Khera	(11)	ED	Wheat, Bajra	T(1,567-00), GC(1,567-00)	187-00	..	202-00	N10: M3: C1: T19	
BS	PR	Bawani Khera	(11)	ED	Wheat, Bajra	T(933-00), GC(933-00)	122-00	..	71-00	M1: C51: T5	
BS	PR	Bawani Khera	(12)	ED, EA	Wheat, Bajra	T(2,212-00), GC(2,212-00)	199-00	..	220-00	N17: M4: C2: T69	
BS	PR	Bawani Khera	(13)	ED	Wheat, Bajra	T(730-45), GC(730-45)	168-75	19-42	67-58	M3: C2: T24	
BS	PR, KR	Bawani Khera	(15)	EA	Wheat, Bajra	T(1,800-42), GC(1,800-42)	396-59	121-81	16-99	N20: M5: C2: T19 T8	
BS	PR	Bawani Khera	(13)	ED	Wheat, Bajra	T(710-21), GC(710-21)	126-66	9-31	84-99		
BS	PR	Bawani Khera	(15)	ED	Wheat, Bajra	T(250-42), GC(2,250-42)	394-16	17-81	228-64	M3: C2: T30	
—(—5)	PR	Bawani Khera	(16)	ED	Wheat, Bajra	T(655-99), GC(655-99)	48-16	..	68-79	M1: T2	
BS	PR, KR	Bhiwani	(18)	EA	Wheat, Bajra	T(1,103-16), GC(1,103-16)	998-75	100-36	122-61	N2: M1: T7	
BS	PR	Bhiwani	(16)	ED	Wheat, Bajra	T(2,773-27), GC(2,773-27)	382-42	2-02	334-68	Temple Mata: M4: C4: T45	
BS	PR, KR	Bawani Khera	(8)	ED, EO	Wheat, Bajra	T(739-35), GC(739-35)	1,144-03	..	81-34	N2: M2: T6	
							T(40,248-66), GC(40,086-79), TW(161-87)	38,971.98	1,206.08	5,634.37	N256: M297 C58: T598





**ALPHABETICAL LIST  
OF VILLAGES IN BHIWANI TAHSIL**



## BHIWANI TAHSIL

Serial No.	Name of the Village	Location Code
1	2	3
1	Alampur	43
2	Asalwas Dubia (Aslwas Dubi)	69
3	Asalwas Marhtha (Halswas Mhirta)	68
4	Azadnagar	63
5	Babar Bas	56
6	Badala	90
7	Badalwala	17
8	Badola (Bodola)	13
9	Baganwala	8
10	Bajina (Bagena)	47
11	Bamla	119
12	Bapora	102
13	Bhakhra	67
14	Bhangarh (Nekta)	49
15	Bhariwas	19
16	Bhiera	25
17	Bhiwani Jonpal	98
18	Bhiwani Lohar	101
19	Biran	76
20	Busan	20
21	Chandabas	54
22	Chang	113
23	Chapar Jogian	11
24	Chhapar Rangran	10
25	Dadam	9
26	Devawas	26
27	Devrala	31
28	Devsar (Deusar)	78
29	Dhab Dhani	57
30	Dhana Ladanpur	95
31	Dhana Narsan	94
32	Dhangar (Degar)	62
33	Dhani Barhamnan (Dehna Bhramnan)	66
34	Dhani Mabu	40
35	Dharan	3
36	Dhareru	91
37	Dharwanbas	35
38	Dhirana Kalan	80
39	Dinod	77
40	Dulheri	5
41	Ghuskani	107
42	Golagarh (Gola Gadeh)	64
43	Goripur	86
44	Gudha	41
45	Gujrani	109
46	Halwas (Halwas)	79
47	Hasan	30
48	Hetam Pura	50
49	Indiwali	32
50	Isharwal	27

**BHIWANI TAHSIL—Contd.**

Serial No.	Name of the Village	Location Code
1	2	3
51	Jhanwari	7
52	Jhuli	13
53	Jhundabas	55
54	Jitpura (Gal Kata)	93
55	Jitwanabas	52
56	Jui Kalan	60
57	Jui Khurd	61
58	Kaila	117
59	Kairu	53
60	Kaluwas	110
61	Kasumbhi (Kashume)	74
62	Katwar(Katur)	22
63	Kaunt	97
64	Khaparbas	34
65	Khariabas	37
66	Kharkhri Makhwan	6
67	Kharkhri Sohan	4
68	Khawa	21
69	Kitlana	87
70	Kohar	75
71	Ladianwali	33
72	Lalawas	58
73	Leghan Bhanan (Legha Banan)	51
74	Leghan Hetman (Legha Hetman)	48
75	Lohani	70
76	Madhmadhvi	88
77	Malwas Devsar	73
78	Malwas Kohar	72
79	Mandhan	23
80	Manheru	89
81	Mansarbas	38
82	Miran	12
83	Mitathal	108
84	Nandgaon	82
85	Nangal	92
86	Nangla (Nagla)	65
87	Nathuwas	111
88	Naurangabad	120
89	Nigana Kalan	44
90	Nigana Khurd	45
91	Nimriwali	85
92	Ninan	99
93	Pahladgarh	84
94	Palwas (Paluwas)	100
95	Patodi (Prode)	16
96	Phulpura	116
97	Pohkarwas	59
98	Premnagar	105
99	Rajgarh	81
100	Rajpura Kharkhari	103

**BHIWANI TAHSIL—Concl'd.**

Serial Name of the Village No.		Location Code
1	2	3
101	Riwari	112
102	Riwasa	46
103	Rodhan (Rodha)	28
104	Rupgarh	83
105	Sagban	1
106	Sai	114
107	Salewala (Slawala)	29
108	Sandwa	36
109	Sanga	118
110	Saral	14
111	Shimlibas	39
112	Sidhan	24
113	Sirsa (Sarsa)	115
114	Sungarpur (Sugarpur)	42
115	Thalod	15
116	Tigrana	104
117	Tigri	106
118	Titani (Titini)	71
119	Tosham	2
120	Umrawat	96



**VILLAGE DIRECTORY**  
**BHIWANI TAHSIL**



## BHIWANI TAHSIL

## VILLAGE

Location Code No.	Name of Village (with Hadbast Number)	Total area of the Village (in hectares)	Total population and Number of households	Amenities available (If not available within the village, a is shown in the column and next to it in brackets, the dis- broad ranges viz—5 kms, 5—10 kms, and 10+kms. nearest place where the facility is available is given)				
				Educational	Medical	Drinking Water (Potable)	Post and Telegraph	Day or days of the market/ hat, if any
1	2	3	4	5	6	7	8	9
1	Sagban	(31) 1,817.01	3,682 (525)	P, M, Ac (2)	RP, CHW(3)	T, W, Tk, C	PO, Phone	..
2	Tosham	(33) 3,417.52	6,812 (1,164)	P(2), M(2), H(2), Tr(2) Ac(5)	H, RP(5), CHW(6)	T, W, Tk, TW, HP, C	PTO, Phone	..
3	Dharan	(41) 679.00	592 (101)	P, Tr, Ac	—(10+)	T, W, Tk, C	—(5—10)	..
4	Kharkhri Sohan	(39) 845.00	1,575 (227)	P, Ac	CHW	T, W, C	—(5—10)	..
5	Dulheri	(42) 689.00	2,182 (308)	P, M	HS, CHW(2)	T, W, Tk, C	PO	..
6	Kharkhri Makhwan	(40) 1,329.00	2,074 (318)	P, Ac(2)	RP, CHW	T, W, Tk	—(—5)	..
7	Jhanwari	(38) 723.00	951 (140)	P, M	RP, CHW	T, W, Tk, C	—(—5)	..
8	Baganwala	(37) 986.00	2,136 (305)	P, Ac	RP, CHW(2)	T, W, Tk, TW, C	PO	..
9	Dadam	(36) 1,042.05	1,350 (188)	P, Ac	RP, CHW	T, W, Tk, C	PO	..
10	Chhapar Rangran	(84) 982.97	1,426 (201)	P(2), M, Ac	HS, D, CHW	T, W, C	PO	..
11	Chapar Jogian	(85) 646.68	241 (36)	P, Ac	CHW	T, W	—(—5)	..
12	Miran	(89) 3,133.84	4,403 (659)	P(3), M, H	PHC, HS, F, PC, RP, CHW (4)	T, W, Tk, C	PO	..
13	Badola (Bodola)	(83) 1,339.89	1,317 (213)	P, Ac	RP, CHW	T, W, C	—(—5)	..
14	Saral	(82) 1,336.00	1,878 (272)	P, M, H, Ac	CHW	T, W, Tk	—(—5)	..
15	Thalod	(81) 732.00	1,121 (165)	P, M, H, Ac.	RP, CHW	T, W, Tk, C	PO	..
16	Patodi (Ptode)	(79) 1,559.00	1,709 (236)	P, Ac	HS, CHW(2)	T, W, Tk, TW, C	PO	..
17	Badafwala	(80) 303.11	284 (36)	P	CHW	T, Tk	—(—5)	..
18	Jhuli	(92) 329.00	858 (125)	P, Ac(2)	CHW	T, W, Tk, C	—(—5)	..
19	Bhariwas	(93) 666.91	957 (141)	P, M, Ac(2)	HS, CHW	T, W, Tk, C	PO	..
20	Busan	(95) 734.09	1,096 (148)	P, Ac	D, CHW	T, W, Tk, TW, C	PO	..
21	Khawa	(94) 766.46	868 (120)	P, Ac	CHW	T, W, Tk, C	—(—5)	..
22	Katwar (Katur)	(97) 1,055.00	1,017 (125)	P(2), Ac	CHW	T, Tk, C	—(—5)	..
23	Mandhan	(98) 1,377.53	1,880 (267)	P(2)	CHW	T, Tk, C	PO	..
24	Sidhan	(91) 860.00	1,256 (194)	P, Ac(2)	CHW	T, Tk, C	PO	..
25	Bhera	(90) 1,430.14	1,849 (270)	P, M, H, Ac(2)	CHW(2)	T, Tk, C	PO	..

**DIRECTORY**

**BHIWANI DISTRICT**

Land use	dash(—) tance in of the	Approach to village	Nearest town and distance (in kms.)	Power Supply	Staple food	Land use (i.e. area under different types of land use in hectares rounded upto 2 decimal places)					Remarks including any place of religious, historical or archaeological interest
						Forest	Irrigated by Sources	Un-irrigated	Cultural waste (including gauchar and groves)	Area not available for cultivation	
	10	11	12	13	14	15	16	17	18	19	20
	BS	PR	Bhiwani (20)	ED	Wheat, Bajra	..	T(732-87), GC(732-87)	926-72	135-97	21-45	N1: M1 C3: T8
	BS	PR, KR	Bhiwani (24)	EA	Wheat, Bajra	..	T (514-35), GC(514-35)	2,572-55	45-73	284-89	Temple N150: M50: C20, T10 N10: T1
	BS	PR, KR	Bhiwani (24)	EA	Wheat, Bajra	..	T(23-00), GC(23-00)	551-00	2-00	103-00	N10: T1
	BS	PR	Bhiwani (28)	ED	Wheat, Bajra	..	T(86-00), GC (86-00)	667-00	..	92-00	N5: T7
	BS	PR, KR	Bhiwani (32)	ED	Wheat, Bajra	..	T(26-00), GC(26-00)	536-00	..	127-00	N20: T2
	BS	PR	Bhiwani (28)	ED	Wheat, Bajra	..	T(151-00), GC(151-00)	1,014-00	6-00	158-00	N1: M1 C1: T6
	BS	PR	Bhiwani (28)	ED	Wheat, Bajra	..	T(98-00), GC(98-00)	556-00	67-00	2-00	N1: M1 C1: T2
	BS	PR, KR	Bhiwani (27)	ED	Wheat, Bajra	..	T (131-00), GC(131-00)	765-00	22-00	68-00	N5: M2: T9
	BS	PR, KR	Bhiwani (30)	ED	Wheat, Bajra	..	..	891-91	..	150-14	N1: T7
	BS	PR, KR	Bhiwani (37)	ED	Wheat, Bajra	..	T(7-28), GC(7-28)	908-51	..	67-18	N3: T2
	BS	PR	Bhiwani (39)	ED	Wheat, Bajra	..	..	605-00	..	41-68	N1: T1
	BS	PR	Bhiwani (42)	ED	Wheat, Bajra	..	T(809-36), GC (809-36)	2,116-47	161-87	46-14	N365: M2: C1: T8
	—(—5)	PR	Bhiwani (39)	ED	Wheat, Bajra	..	..	1,227-80	..	112-09	N1: M1: T1
	BS	PR, KR	Bhiwani (32)	ED	Wheat, Bajra	..	..	1,060-00	..	276-00	Temple N3: T1 M1: T4
	BS	PR	Bhiwani (32)	ED	Wheat, Bajra	..	..	666-00	5-00	61-00	
	BS	PR	Bhiwani (36)	ED	Wheat, Bajra	..	..	1,363-00	155-00	41-00	T6
	—(—5)	PR	Bhiwani (32)	ED	Wheat, Bajra	..	..	273-56	11-74	17-81	..
	BS	PR	Bhiwani (41)	ED	Wheat, Bajra	..	T(34-80), GC(34-80)	268-30	8-90	17-00	M2: C1
	BS	PR	Bhiwani (41)	ED	Wheat, Bajra	..	T(24-28), GC(24-28)	563-72	39-25	30-66	..
	BS	PR	Bhiwani (42)	ED	Wheat, Bajra	..	T(32-37), GC(32-37)	638-58	3-64	59-50	..
	BS	PR	Bhiwani (41)	ED	Wheat, Bajra	..	T(36-42), GC(36-42)	641-01	48-97	40-06	T3
	BS	PR	Bhiwani (44)	ED	Wheat	..	T(76-48), GC(76-48)	878-56	..	99-96	C1: T8
	BS	PR	Bhiwani (45)	ED	Wheat	..	T (156.61), GC (156.61)	1,088-18	..	132-74	C1: T4
	BS	PR	Bhiwani (39)	ED	Wheat	..	T (144.00), GC (144.00)	640-00	..	76-00	..
	BS	PR	Bhiwani (40)	ED	Wheat	..	T (485.62), GC (485.62)	844-97	..	99-55	C2: T6

## Amenities and

Location Code No.	Name of Village (with Hadbast Number)	Total Area of the Village (in hectares)	Total population and Number of households	Amenities available (If not available within the village, a is shown in column and next to it in brackets, the dis- broad ranges viz. -5 kms, 5-10 kms. and 10+kms. nearest place where the facility is available is given).					
				Educational	Medical	Drinking Water (Potable)	Post and Telegraph	Day or days of the market/hat, if any.	
1	2	3	4	5	6	7	8	9	
26	Devawas	(99)	999-00	1,316(152)	P, Ac(3)	CHW	T, C,	—(-5)	..
27	Isharwal	(100)	1,495-70	2,226(318)	P(2), M, H, Ac(2)	HS. CHW(2)	T, W, TW, C	PO	..
28	Rodhan (Rodha)	(96)	751-00	1,305(188)	P, M, H, Ac	—(5-10)	T, W, TW, C	PO	..
29	Salewala (Slawala)	(75)	999-00	936(129)	P	CHW	T,W,TW,C	—(-5.)	..
30	Hasan	(74)	1,206-00	1,472(203)	P, Ac(2)	—(10+)	T,W,TW,C	—(-5)	..
31	Devrala	(73)	2,018-00	3,010(435)	P, M(2), H, Ac(4)	H	T,W,Tk,TW, C	PO	..
32	Indiwali	(71)	1,780-00	2,077 (301)	P, Ac	—(-5)	T, W, TW, C	—(-5)	..
33	Ladianwali	(140)	374-00	216(31)	P	—(-5)	T,W,TW,C	—(-5)	..
34	Khaparbas	(139)	411-00	664 (89)	P	—(10+)	T,W,Tk,TW, C	—(-5)	..
35	Dharwanbas	(138)	1,050-00	1,848(262)	P,M,Ac,(2)	—(10+)	T,W,Tk,TW, C	—(-5)	..
36	Sandwa	(76)	2,144-00	4,043(572)	P(2), M,H, Ac(3)	CHW(4)	Tk, C	Phone	..
37	Khariawas	(137)	951-00	845( 112)	P	—(10+)	T,W,Tk,C	—(-5)	..
38	Mansarbas	(146)	610-00	968 (131)	P	—(-5)	T, W,Tk,TW, C	—(-5)	..
39	Shimlibas	(145)	608-00	988 ( 129)	P	—(-5)	W,Tk,TW, C	—(-5)	..
40	Dhani Mahu	(46)	2,342-20	3,374(490)	P,M,H.	D	T,W,Tk,TW, C	PO, Phone	..
41	Gudha	(45)	157-00	11(1)	P	CHW	T,W,Tk,TW, C	PO, Phone	..
42	Sungarpur (Sugarpur)	(77)	2,446-00	1,850(259)	P,Ac	CHW	T, C	PO	..
43	Alampur	(78)	1,982-00	2,259(340)	P,M,Ac,	CHW(2).	T,W,Tk,TW, C	PO	..
44	Nigana Kalan	(43)	1,087-00	1,026(159)	P, Ac(2)	CHW •	T,W,Tk,TW, C	—(-5)	..
45	Nigana Khurd	(44)	1,071-00	954(152)	P,Ac(2)	CHW	T, W,Tk, TW,C	—(-5)	..

**DIRECTORY**  
**Land use**
**BHIWANI DISTRICT**

dash (—) rance in of the	Approach to village	Nearest town to (in kms.)	Power Supply	Staple Food	Land use (i.e., area under different types of land use in hectares rounded upto 2 decimal places)					Remarks including any place of religious, historical or archae- ological interest
					Forest	Irrigated by Sources	Un- irrigated	Cultural waste not (includ- ing gaucher and groves)	Area not available for cultiva- tion	
10	11	12	13	14	15	16	17	18	19	20
Communications (Bus Stop, Railway Station, Water way)										
BS	PR	Bhiwani (52)	ED	Bajra, Gram	.. T (247.00), GC (247.00)		671.00	23.00	58.00	N2: T2
BS	PR	Bhiwani (50)	ED, EA	Wheat, Bajra	.. T(23.07), GC (23.07)		1,344.75	43.71	84.17	N8;M1: T3 N3
BS	PR	Bhiwani (46)	ED, EA	Bajra, Gram	.. T(52.00), GC(52.00)		651.00	13.00	35.00	
BS	PR	Bhiwani (47)	ED, EA	Bajra, Gram	.. T(42.00), GC (42.00)		875.00	10.00	72.00	C1: T1
BS	PR	Bhiwani (50)	ED, EA	Bajra, Gram	.. T(162.00), GC (138.00), TW(4.00)		942.00	..	102.00	N3: T1
BS	PR,KR	Bhiwani (37)	EA	Wheat, Bajra,	.. T(21.00), GC(1.00), WE(4.00), W (12.00) TWE(4.00)		1,744.00	..	253.00	N5: C3
BS	PR, KR	Bhiwani (35)	EA	Wheat, Bajra	.. T(19.00), GC(1.00), WE(4.00) W(10.00), TW(4.00)		1,641.00	..	120.00	N1: T3
BS	PR, KR	Loharu (24)	EA	Wheat, Bajra	.. T(171.00), GC(166.00), TWE(5.00)		190.00	7.00	6.00	..
BS	PR	Bhiwani (35)	EA	Wheat, Bajra	.. T(38.00), GC(34.00) W(4.00)		343.00	..	30.00	..
BS	PR	Bhiwani (41)	EA	Wheat, Bajra	.. T (53.00), GC (47.00), W(6.00)		912.00	7.00	78.00	C1: T1
BS	PR	Bhiwani (40)	ED,EO	Wheat, Bajra	.. T(25.00), GC(25.00)		1,890.00	..	229.00	T3
BS	PR	Bhiwani (38)	ED, EO	Wheat, Bajra	.. T(101.17), GC(2.43), W(4.05), TK(1.21), O(93.48)		792.77	16.19	40.87	T2
BS	PR, KR	Bhiwani (24)	ED, EA	Wheat, Bajra	.. T(75.00), GC(75.00)		492.00	13.00	30.00	..
BS	PR, KR	Bhiwani (24)	ED, EA	Wheat Bajra	.. T(85.00), GC(85.00)		492.00	10.00	21.00	..
BS	PR, KR	Bhiwani (22)	EA	Wheat, Bajra	.. T(121.40), GC(121.40)		2,271.87	..	148.93	N7: M2: C1: T3:
BS	PR,KR	Bhiwani (22)	EA	Wheat, Bajra	.. ..		150.00	..	7.00	N7: M92: C1: T8
BS	PR, KR	Bhiwani (33)	ED	Wheat, Bajra	.. T(29.00), GC(29.00)		2,293.00	..	124.00	T7
BS	PR	Bhiwani (36)	ED,EO	Wheat, Bajra	.. T(225.00), GC(225.00)		1,589.00	..	168.00	T3
BS	PR,KR	Bhiwani (22)	EA	Wheat, Bajra	.. T (10.00), GC(1.00), WE(1.00), TK(8.00)		947.00	..	130.00	C1: T2
BS	PR, KR	Bhiwani (22)	EA	Wheat, Bajra	.. T(26.00), GC(1.00), WE(1.00), TK(24.00)		921.00	..	124.00	M1

**VILLAGE**  
**Amenities and**
**BHIWANI TAHSIL**

Loca- tion Code No.	Name of Village (with Hadbast Number)	Total Area of the Village (in hectares)	Total population and Number of house- holds	Amenities available (If not available within the village, a is shown in the column and next to it in brackets, the dis- broad ranges viz, 5 kms., 5-10 kms. and 10+ kms., nearest place where the facility is available is given.)				
				Educational	Medical	Drinking Water (Potable)	Post and Telegraph	Day or days of the market /hat, if any
1	2	3	4	5	6	7	8	9
46	Riwasa	(30) 2,022.00	3,612 (572)	P,M	—(-5)	T, W, Tk, TW, C	PO, Phone	..
47	Bajina (Bagea)	(47) 2,306.00	2,714 (376)	P	—(-5)	T, W, Tk, C	PO	..
48	Leghan Hetman (Leghahetman)	(60) 1,182.00	1,626 (224)	P, M, H	D	T, W, Tk, TW, C	PO	..
49	Bhangarh (Nekta)	(63) 1,087.00	1,807 (259)	P, M	—(10+)	T, W, Tk, TW, C	—(10+)	..
50	Hetam Pura	(59) 1,880.5	2,163 (339)	P	D	T, W, Tk, TW, C	PO	..
51	Leghan Bhanan (Legha Banan)	(62) 1,103.00	883 (118)	P	—(10+)	T, W, Tk, C	PO	..
52	Jitwanabas	(61) 793.00	841 (105)	P	—(10+)	T, W, Tk, TW, C	—(-5)	..
53	Kairu	(72) 3,921.00	5,440 (796)	P(2), M, H	PHC, FPC	T, W, Tk, TW, C	PO, Phone	..
54	Chandahas	(144) 405.00	417 (66)	P	HS	T, W	—(-5)	..
55	Jhundabas	(143) 213.00	343 (48)	P	—(-5)	T, W	—(-5)	..
56	Babar Bas	(142) 547.00	773 (107)	P	—(-5)	T, W	—(-5)	..
57	Dhab Dhani	(141) 511.00	1,739 (254)	P, M, H	D	T, W	—(5-10)	..
58	Lalawas	(69) 413.99	534 (68)	P	—(-5)	T, W, TW, C	—(-5)	..
59	Pohkarwas	(68) 520.01	694 (88)	P	D	T, TW, C	PO	..
60	Jui Kalan	(67) 880.58	1,148 (188)	P	HS	T, W, TW, C	—(-5)	..
61	Jui Khurd	(65) 1,774.52	4,178 (586)	P(2), M(2), H	—(10+)	T, W	P.T.O. Phone	..
62	Dhangar (Degar)	(66) 507.06	1,275 (178)	P	—(10+)	T, W, TW	PO	..
63	Azadnagar	(147) 316.00	348 (49)	P	—(10+)	T, W	—(-5)	..
64	Golagarh (Golagadeh)	(64) 763.23	1,742 (220)	P(2)	D	T, W	PO	..
65	Nangla (Nagla)	(57) 282.06	774 (116)	P(2)	—(10+)	T, W	—(-5)	..

**DIRECTORY**  
**Land Use**
**BHIWANI DISTRICT**

dash (—) tance in of the	Approach to Village	Nearest town and distance (in kms.)	Power Supply	Staple Food	Land use (i.e., area under different types of land use in hectares rounded upto 2 decimal places)					Remarks including any place of religious, historical or archa- eological interest
					Forest	Irrigated by Sources	Un- irrigated	Cultural waste (in- cluding gauchar and groves)	Area not available for culti- vation	
10	11	12	13	14	15	16	17	18	19	20
BS	PR, KR	Bhiwani (22)	ED, EA <sub>g</sub>	Wheat, Bajra	..	T(336.00), GC(333.00), W(3.00)	1,449.00	..	237.00	T19
BS	PR, KR	Bhiwani (19)	ED, EA <sub>g</sub> , EA	Wheat, Bajra	..	T(518.00), GC(518.00)	1,625.00	..	163.00	T5
BS	PR	Bhiwani (22)	EA	Wheat, Bajra	..	T(147.00), GC(147.00)	959.00	..	76.00	N3
BS	PR	Bhiwani (21)	EA	Wheat, Bajra	..	T(150.00), GC(150.00)	852.00	..	85.00	N2; T1
BS	PR	Bhiwani (21)	EA	Wheat, Bajra	..	T(428.15), GC(7.28), WE(4.86), WE(4.40), TWE(2.02), Tk(75.27) O(304.32)	1,402.62	19.02	30.76	N4; M6; C4; T1
BS	PR	Bhiwani (19)	EA	Wheat, Bajra	..	T(200.00), GC(200.00)	783.00	..	120.00	CI; T1
BS	PR	Bhiwani (21)	EA	Wheat, Bajra	..	T(53.00), GC(58.00)	682.00	..	53.00	M1; T2
BS	PR, KR	Bhiwani (32)	EA	Wheat, Bajra	..	T(483.00), GC(403.00)	3,037.00	..	481.00	N20; M4; T5
BS	PR	Bhiwani (35)	ED, EA <sub>g</sub> ,	Wheat, Bajra	..	T(118.00), GC(118.00)	253.00	..	34.00	..
BS	PR	Bhiwani (35)	ED, EA <sub>g</sub>	Wheat, Bajra	..	T(56.00), GC(56.00)	140.00	..	17.00	CI; T1
BS	PR	Bhiwani (35)	ED, EA <sub>g</sub> ,	Wheat, Bajra	..	..	528.00	9.00	10.00	..
BS	PR	Loharu (29)	ED, EA <sub>g</sub>	Wheat, Bajra	..	..	459.00	1.00	51.00	T2
BS	PR	Bhiwani (35)	EA	Wheat, Bajra	..	T(89.84), GC(84.98), TW(4.86)	282.87	14.57	26.71	M1
BS	PR	Bhiwani (32)	EA	Wheat, Bajra	..	T(38.44), GC(31.97), TWE(6.47)	428.96	20.64	31.97	N2; CI
BS	PR, KR	Bhiwani (27)	EA	Wheat, Bajra	..	T(27.88), GC(87.41), TWE(40.47)	674.20	12.55	65.95	N4; CI; T1
BS	PR	Bhiwani (27)	EA	Wheat, Bajra	..	T(831.62), GC(809.36), WE(22.26)	843.35	35.61	63.94	Temple; N10; M2; T2 T3
—(—5)	PR, KR	Bhiwani (32)	EA	Wheat, Bajra	..	T(142.04), GC(142.04)	305.75	12.14	46.13	..
—(—5)	PR, KR	Bhiwani (29)	EA	Wheat, Bajra	..	T(53.00), GC(38.00), WE(15.00)	226.00	1.00	36.00	M1; T2
BS	PR	Bhiwani (24)	EA	Wheat, Bajra	..	T(91.86), GC(85.79), WE(6.07)	625.63	23.07	22.67	M2; C2; T2
BS	PR, KR	Bhiwani (27)	EA	Wheat, Bajra	..	T(32.37), WE(32.37)	196.27	35.21	18.21	..

VILLAGE  
Amenities and

BHIWANI TAHSIL

Location Code No.	Name of Village (with Hadbast Number)	Total area of the Village (in hectares)	Total population and Number of households		Amenities available ( If not available within the village, a is shown in the column and next to it in brackets, the dis- broad ranges viz.—5 kms., 5—10 kms. and 10 +kms., nearest place where the facility is available is given)				
			Educational	Medical	Drinking Water (Potable)	Posts and Telegraph	Day or days of the market/ hat, if any		
1	2	3	4	5	6	7	8	9	
66	Dhani Barhamnan (Dehna Bhramanan)	(58) 669-34	798 (118)	P	—(10+)	T,W	—(—5)	..	
67	Bhakhra	(56) 699-29	822 (111)	P(2)	—(10+)	T, TW, C	—(—5)	..	
68	Asalwas Marthha (Halwas Mhirtha)	(55) 754-00	2,282 (350)	P(2), M,H,	—(10+)	T,W,TW,C	PO	..	
69	Asalwas Dubia (Aslwas Dubi)	(54) 522-00	1,076 (142)	P	—(10+)	T, TW, C	—(—5)	..	
70	Lohani	(53) 2,858-66	3,882 (553)	P,M	HS	T,W,TW	PO, Phone	..	
71	Titani (Titini)	(52) 525-00	697 (100)	P	—(5—10)	T,W	—(—5)	..	
72	Malwas Kohar	(49) 174-82	390 (54)	P	—(—5)	T, W	—(—5)	..	
73	Malwas Devsar	(50) 200-00	251 (37)	P	RP	T,W	—(—5)	..	
74	Kasumbhi (Kashume)	(51) 709-81	1,184 (154)	P	—(—5)	T,W <sup>1</sup>	PO	..	
75	Kohar	(48) 2,335-00	2,866 (429)	P(2), M	—(10+)	T, W,C,	PO	..	
76	Biran	(27) 1,089-80	3,272 (491)	P(2), M,H	D	T,W,Tk,TW,	PO	..	
77	Dinod	(26) 3,825-00	6,262 (936)	P(2), M,H	D	T,W,Tk,TW,	PO, Phone	..	
78	Devsar (Deusar)	(25) 3,613-79	7,202 (1,069)	P(2), M,H,	HS	T,W,Tk,C	PO	..	
79	Halwas (Halwas)	(102) 732-47	2,267 (306)	P(3) M,H	—(—5)	T,W,TW,C	PO	..	
80	Dhirana Kalan	(101) 681-89	1,560 (203)	P	CHW	T,W,TW,C	PO	..	
81	Rajgarh	(103) 1,152-93	2,678 (362)	P,M	—(5—10)	T,W,C	—(—5)	..	
82	Nandgaon	(1) 825-14	1,684 (237)	P,M,H	—(—5)	T,W,Tk,TW,C	PO	..	
83	Rupgarh	(99) 810-98	1,651 (218)	P, M	D, CHW	T,W,Tk,TW,C	PO	..	
84	Pahladgarh	(103) 637-78	1,515 (231)	P	CHW	T, W,C	—(5—10)	..	
85	Nimriwali	(104) 1,143-00	1,936 (274)	P,M,H	D, CHW	T,W,C	PO	..	

**DIRECTORY**  
**Land use**
**BHIWANI DISTRICT**

dash (—) tance in of the	Approach to Village	Nearest town and distance (in kms.)	Power Supply	Staple food	Land use (i.e., area under different types of land use in hectares rounded upto 2 decimal places)					Remarks including any place of religious, historical of archae- ological interest	
					Forest	Irrigated by Sources	Un- irrigated	Cultural waste (includ- ing gauchar and groves)	Area not available for cultiva- tion		
10	11	12	13	14	15	16	17	18	19	20	
	BS	PR	Bhiwani (21)	EA	Wheat, Bajra	..	T(47.35), GC(46.94), WE(0.41)	576.67	25.09	20.23	M1
	BS	PR	Bhiwani (19)	EA	Wheat, Bajra	..	T(129.50), GC(125.86), TW(3.64)	510.30	23.07	36.42	CI
	BS	PR	Bhiwani (21)	EA	Wheat, Bajra	..	..	710.00	24.00	20.00	..
	BS	PR	Bhiwani (23)	EA	Wheat, Bajra	..	T(114.00), GC(20.00) TW(94.00)	388.00	4.00	16.00	..
	BS	PR	Bhiwani (14)	EA	Wheat, Bajra	..	T(772.94), GC(715.07), WE(57.87)	1,892.69	37.64	155.39	Temple : N5 : M3 : CI : T3
	BS	PR	Bhiwani (16)	EA	Wheat, Bajra	..	T(153.00), GC(153.00) T(48.56)	335.00	..	37.00	T 1
—(—5)	PR	Bhiwani (14)	EA	Wheat, Bajra	..	T(114.12), GC(48.56)	114.12	..	12.14	T4	
	BS	PR	Bhiwani (13)	EA	Wheat, Bajra	..	T(12.00), GC(12.00)	179.00	..	9.00	..
	BS	PR	Bhiwani (13)	EA	Wheat, Bajra	..	T(46.54), GC(46.54)	625.23	..	38.04	M1: T1
	BS	PR, KR	Bhiwani (17)	EA	Wheat, Bajra	..	T(76.89), GC(76.89)	2,096.24	13.35	148.52	N2: T3
	BS	PR, KR	Bhiwani (13)	EA	Wheat, Bajra	..	T(456.07), GC(456.07)	528.92	..	104.81	N12 : M3 : C2 : T6
	BS	PR, KR	Bhiwani (10)	EA	Wheat, Bajra	..	T(1,112.00), GC(1,112.00)	2,423.00	..	290.00	Temple: N15 M4: C5 : T21
	BS	PR	Bhiwani (5)	EA	Wheat, Bajra	..	T(303.51), GC(271.14), WE(32.37)	3,027.00	..	283.28	Temple Devi: M9 : T4:
	BS	PR, KR	Bhiwani (5)	ED EAg	Wheat, Bajra	..	T(140.02), GC(49.78), WE(75.68), O(14.56)	484.40	35.21	72.84	T4
	BS	PR	Bhiwani (6)	ED,, EAg	Wheat, Bajra	..	T(35.61), WE(33.18), TWE(2.43)	607.02	6.07	33.19	CI
	BS	PR	Bhiwani (13)	ED, EAg	Wheat, Bajra	..	T(21.04), GC(10.52), WE(10.52)	1,033.96	29.14	68.79	Temple: M1 ,
	BS	PR, KR	Bhiwani (11)	EA	Wheat, Bajra	..	T(154.18), GC(154.18)	586.79	37.23	46.94	N2: M2 : T6
	BS	PR KR	Bhiwani (10)	EA	Wheat, Bajra	..	T(159.44), GC(159.44)	564.53	25.09	61.92	N2: M3 CI : T8
	BS	PR, KR	Bhiwani (6)	EA	Wheat, Bajra	..	T(32.78), GC(21.04), WE(11.74)	527.70	19.83	57.47	M2: T3
	BS	PR, KR	Bhiwani (8)	EA	Wheat, Bajra	..	T(193.00), GC(179.00), WE(4.00), W(10.00)	859.00	2.00	89.00	M2: CI : T5



**BHIWANI TAHSIL**  
 TAHSIL BHIWANI

**VILLAGE**

amenities and

Location No.	Name of Village (With Hadbast Number)	Total Area of the Village (in hectares)	Total population and Number of households	Educational	Medical	Drinking water (Potable)	Posts and Telegraph	Day or days of the market/hat, if any
86	Goripur (11)	454.00	1,639 (215)	P	CHW	T,W,Tk,C	—(—5)	..
87	Kitlana (106)	989.00	3,299 (448)	P(2),M(2), H	HS,CHW(3)	T,W,Tk,TW,C	PTO, Phone	..
88	Madhmadhvi (112)	435.00	1,097 (107)	P	—(—5)	T,W,TW	—(—5)	..
89	Manheru (113)	5,060.36	5,060 (773)	P(2),M(2), H	HS,D,RP(2)	T,W,TW,C	PO, Phone	..
90	Badala (118)	475.09	1,486 (229)	P	—(10+)	T,W,Tk,C	—(—5)	..
91	Dhareru (119)	1,334.63	3,612 (486)	P,M,H	D	T,W,Tk	PO	..
92	Nangal (114)	657.60	1,486 (196)	P	—(5—10)	T,W,Tk	—(—5)	..
93	Jitpur (Galka) (105)	1,204.66	1,204 (169)	P	—(10+)	T,W,Tk	—(—5)	..
94	Dhanda Narsan (20)	1,103.65	1,103 (162)	P	—(5—10)	T,W	—(5—10)	..
95	Dhana Ladhpur (19)	1,401.09	1,401 (312)	P	—(5—10)	T,W,C	—(—5)	..
96	Uthrawat (115)	1,568.71	1,568 (193)	P(2),M,H	HS	T,W,C	—(5—10)	..
97	Kanupur (18)	1,743.16	1,743 (254)	P(2),M,H	HS	T,W,Tk,TW,C	Phone	..
98	Bhiwani (21)	2,669.80	8,437 (1,225)	P	M(2),H,RP	T,W,Tk,TW,HP,C	—(—5)	..
99	Ninan (17)	146.90	417 (87)	P,Ac	—(5—10)	T,W,Tk,C	—(5—10)	..
100	Palwas (Paluwas) (12)	3,594.84	3,147 (436)	P,M,H	—(5—10)	T,W,Tk,C	PO, Phone	..
101	Bhiwani Lohar (22)	2,247.00	417 (19)	P	—(—5)	T,W,Tk,HP,C	PO	..
102	Bapota (24)	3,645.76	8,437 (1,225)	P(2),M(2),H	MH,HS,RP(6)	T,W,Tk,TW,C	PO, Phone	..
103	Rajpura Kharhari (23)	339.00	492 (71)	P	—(5—10)	T,W,Tk,C	—(5—10)	..
104	Tigrana (10)	2,622.00	7,890 (1,192)	P(2),M,H	HS, D	T,W,Tk,C	PO, Phone	..
105	Premnagar (9)	806.53	2,474 (351)	P, M	—(5—10)	T, W	—(5—10)	..

**DIRECTORY**

**BHIWANI DISTRICT**

Land use	Approach to Village	Nearest town and distance (in kms.)	Power Supply	Staple food	Land use (i.e., area under different types of land use in hectares rounded upto 2 decimal places)					Remarks including any place of religious, historical or archaeological interest
					Forest	Irrigated by Sources	Un-irrigated	Cultural waste (including gauchar and groves)	Area not available for cultivation	
dash (—) distance in of the	11	12	13	14	15	16	17	18	19	20
Communi- cations (Bus Stop, Railway Station, Water way)										
10	11	12	13	14	15	16	17	18	19	20
BS	PR, KR	Charkhi Dadri (14)	EA	Wheat, Bajra	..	T(194-00), GC(187-00), W(7-00)	216-00	7-00	37-00	M2: C1: T17
BS	PR, KR	Charkhi Dadri (13)	EA	Wheat, Bajra	..	T(301-00), GC(248-00), TW(53-00)	525-00	140-00	23-00	N1: M1 C1: T8.
BS	PR, KR	Bhiwani (14)	ED, EAg	Wheat, Bajra	..	T(129-00), GC(129-00)	265-00	11-00	30-00	N1; T1
BS, RS	PR, KR	Bhiwani (13)	ED, EAg	Wheat, Bajra	..	T(1,102-75), GC(1,100-73), TW(2-02)	488-45	11-74	140-42	Temple : N2: M6; T2
BS	PR	Bhiwani (13)	EA	Wheat, Bajra	..	T(431-39), GC(431-39)	4-86	7-69	31-15	..
BS	PR	Bhiwani (11)	EA	Wheat, Bajra	..	T(516-78), GC(516-78)	698-07	55-85	63-93	T3
BS	PR	Bhiwani (10)	EA	Wheat, Bajra	..	T(197-89), GC(197-89)	420-46	3-64	35-61	T5
—(—5)	PR	Bhiwani (11)	EA	Wheat, Bajra	..	T(238-59), GC(238-59)	416-82	14-57	24-68	T6
BS	PR, KR	Bhiwani (6)	EA	Wheat, Bajra	..	T(3-64), GC(3-64)	609-04	25-90	40-07	T1
BS, RS	PR, KR	Bhiwani (5)	EA	Wheat, Bajra	..	T(15-38), GC(2-43), WE(12-95)	648-30	28-73	58-68	N2; T2
BS	PR, KR	Bhiwani (5)	EA	Wheat, Bajra	..	T(79-32), GC(79-32)	460-53	22-66	35-20	Temple N2: M1, T3
BS	PR	Bhiwani (3)	ED, EAg	Wheat, Bajra	..	T(87-41), GC(80-13), TW(7-28)	223-79	..	48-96	N2: T5
BS	PR, KR	Bhiwani (0)	EA	Wheat, Bajra	..	T(1,053-00), TC(840-00), GE(14-00), W(8-00), TW(20-00), TWE(71-00), O(100-00)	1,082-00	..	534-00	N5: M4; C1: T5
BS	PR	Bhiwani (5)	EA	Wheat, Bajra	..	T(87-82), GC(87-82), T(901-62), GC(895-15), TWE(6-47)	33-99	..	25-09	T9
BS	PR	Bhiwani (3)	EA	Wheat, Bajra	..	T(901-62), GC(895-15), TWE(6-47)	435-44	2-02	255-76	M5; T21
BS	PR	Bhiwani (0)	EA	Wheat, Bajra	..	T(913-00), GC(871-00), TW(17-00), TWE(15-00), O(10-00)	894-00	..	440-00	N 20: M4; T4
BS	PR, KR	Bhiwani (6)	ED, EAg	Wheat, Bajra	..	T(1,611-43), GC(1,611-43)	1,652-71	..	381-62	N 10: M12: C2: T20
—(5—10)	PR, KR	Bhiwani (3)	ED	Wheat, Bajra	..	T(126-00), GC(126-00)	168-00	..	45-00	N1: M1: T4
BS	PR, KR	Bhiwani (10)	ED, EAg	Wheat, Bajra	..	T(1,492-00), GC(1,452-00), TW(26-00), TWE(14-00)	808-00	..	322-00	N15 : M 7: C2: T24
BS	PR	Bhiwani (10)	EA	Wheat, Bajra	..	T(254-95), GC(254-95)	401-85	..	149-73	M2: C2: T7

## BhIWANI TAHSIL

VILLAGE  
Amenities and

Loca- tion Code No.	Name of Village (with Hadbast Number)	Total area of the Village (in hectares)	Total population and Number of house- holds		Amenities available (If not available within the village, a is shown in the column and next to it in brackets, the broad ranges, viz., —5 kms., 5—10 kms., and 10+ kms., nearest place where the facility is available is given).				
					Educational	Medical	Drinking water (Potable)	Posts and Telegraph	Day or days of the market, <sup>†</sup> hat, if any
1	2	3	4	5	6	7	8	9	
106	Tigri (8)	856.71	219	(33)	P	—(—5)	T, W, C	—(—5)	..
107	Ghuskani (7)	788.72	2,083	(287)	P, M	—(10+)	T, W	—(—5)	..
108	Mitathal (6)	2,377.00	5,598	(746)	P(2), M(2), H, Ac	HS	T, W, Tk, TW, C	PO, Phone	..
109	Gujrani (11)	1,396.55	2,866	(414)	P(3)	—(5—10)	T, W, Tk, C	PO	..
110	Kaluwas (13)	352.00	1,348	(193)	P, M	—(—5)	T, W, Tk	—(—5)	..
111	Nathuwas (14)	373.00	1,582	(221)	P	—(5—10)	T, W, Tk, TW, C	—(—5)	..
112	Riwari (4)	1,434.00	2,605	(381)	P, M	RP(3)	T, W, Tk, TW, C	PO	..
113	Chang (5)	3,000.00	8,376	(1,272)	P(3), M(2), H(2)	D, RP(4)	T, W, Tk, TW, HP, C	PO, Phone	..
114	Sai (1)	1,710.58	3,346	(476)	P, M	—(—5)	TW, C	PO, Phone	..
115	Sirsa (Sarsa) (2)	1,022.22	1,525	(200)	P	—(—5)	TW, Tk, T, W, C	—(—5)	..
116	Phulpura (3)	1,537.78	1,559	(244)	P	—(—5)	T, W, Tk, TW, C	—(—5)	..
117	Kaila (117)	1,061.00	2,341	(328)	P, M	HS, RP(4)	T, W, Tk, C	PO	..
118	Sanga (116)	1,053.79	2,674	(372)	P, M	—(5—10)	T, W	PO	..
119	Bamia (15)	1,681.04	4,910	(691)	P(2), M(2), H(2)	D	T, W	PO	..
120	Naurangabad (16)	728.42	2,854	(362)	P(2)	—(—5)	T, W	—(5)	..
All villages.		141,485.59	244,455	(35,224)	P153, M60, H34, Tr3, Ac56	H2, MH1, P1C2, HS17, D17, FPC2, RP34, CHW60,			

<sup>†</sup>Although entered as 'Be-Chirag' (un-inhabited) in the Revenue record the population shown against this village was enumerated at the time of 1981-Census.

Notes:—(1) Where a town and village bear an identical name the word (Rural) has been added after the name of the village.  
(2) The area of a village (revenue estate) is based on the information supplied by the Revenue Patwari.

**DIRECTORY**

**Land use**

**BHIWANI DISTRICT**

dash (—) distance in of the	Approach to Village	Nearest town and distance (in kms.)	Power Supply	Staple Food	Land use (i.e. area under different types of land use in hectares rounded upto 2 decimal places).					Remarks including any place of religious, historical or archaeological interest
					Forest	Irrigated by Sources	Un-irrigated	Cultural waste (including gauchar and groves)	Area not available for cultivation	
10	11	12	13	14	15	16	17	18	19	20
BS	PR, KR	Bhiwani	(9)	ED, EAG	Wheat Bajra	T(581.12), GC(581.12)	196.67	..	78.92	T3
BS	PR, KR	Bhiwani	(11)	ED, EAG	Wheat, Bajra	T(506.66), GC(506.66)	203.55	2.43	76.08	M1: C2: T8
BS	PR	Bhiwani	(10)	ED, EAG	Wheat, Bajra	T(1,581.00), GC(1581.00)	574.00	..	222.00	M5: C2: T32
BS	PR, KR	Bhiwani	(7)	EA	Wheat, Bajra	T(643.03), GC(639.39), TW(1.62), TWE(2.02)	596.09	..	157.43	T2
BS	PR, KR	Bhiwani	(3)	EA	Wheat, Bajra	T(129.00), GC(88.00), TW(37.00), TWE(4.00)	162.00	..	61.00	T8
—(—5)	PR	Bhiwani	(5)	EA	Wheat, Bajra	T(296.00), GC(226.00), TW(30.00), TWE(40.00)	31.00	..	46.00	T5
BS	PR, KR	Bhiwani	(13)	EA	Wheat, Bajra	T(914.00), GC(723.00), TW(120.00), TWE(71.00)	392.00	..	128.00	M2: C1: T7
BS	PR, KR	Bhiwani	(13)	EA	Wheat Bajra	T(1,791.00), GC(1,763.00), TWE(28.00)	912.00	65.00	232.00	N4: M9: T48
BS	PR	Bhiwani	(17)	EA	Wheat, Gram	T(1,242.77), GC(1,178.02), TW(36.42), TWE(28.33)	324.96	..	142.85	T2
BS	PR, KR	Bhiwani	(13)	EA	Wheat, Bajra	T(626.04), GC(615.92), TW(10.12)	282.87	..	113.31	M1: T4
BS	PR, KR	Bhiwani	(11)	EA	Wheat, Bajra	T(845.38), GC(813.00), W(13.76), TW(18.62)	561.29	..	131.11	T3
BS	PR	Bhiwani	(13)	EA	Wheat, Bajra	T(536.00), GC(536.00)	457.00	8.00	60.00	T6
BS	PR	Bhiwani	(10)	EA	Wheat Bajra	T(963.95), GC(963.95)	5.26	6.88	77.70	T4
BS	PR	Bhiwani	(8)	EA	Wheat, Bajra	T(762.41), GC(760.39), TW(2.02)	672.98	..	245.65	Temple Shiv: M4: O4: T12
BS	PR	Bhiwani	(8)	EA	Wheat Bajra	T(343.58), GC(333.46), TW(4.05), TWE(6.07)	284.09	..	103.75	M2: T6
						T(34,443.62), GC(32,511.72), W(112.21), WE(346.92), TW(495.65), TWE(346.28), TK(108.48), O(522.36)	93,347.52	1,734.61	11,959.84	N 751: M276: C89: T533



**ALPHABETICAL LIST  
OF VILLAGES IN DADRI TAHSIL**



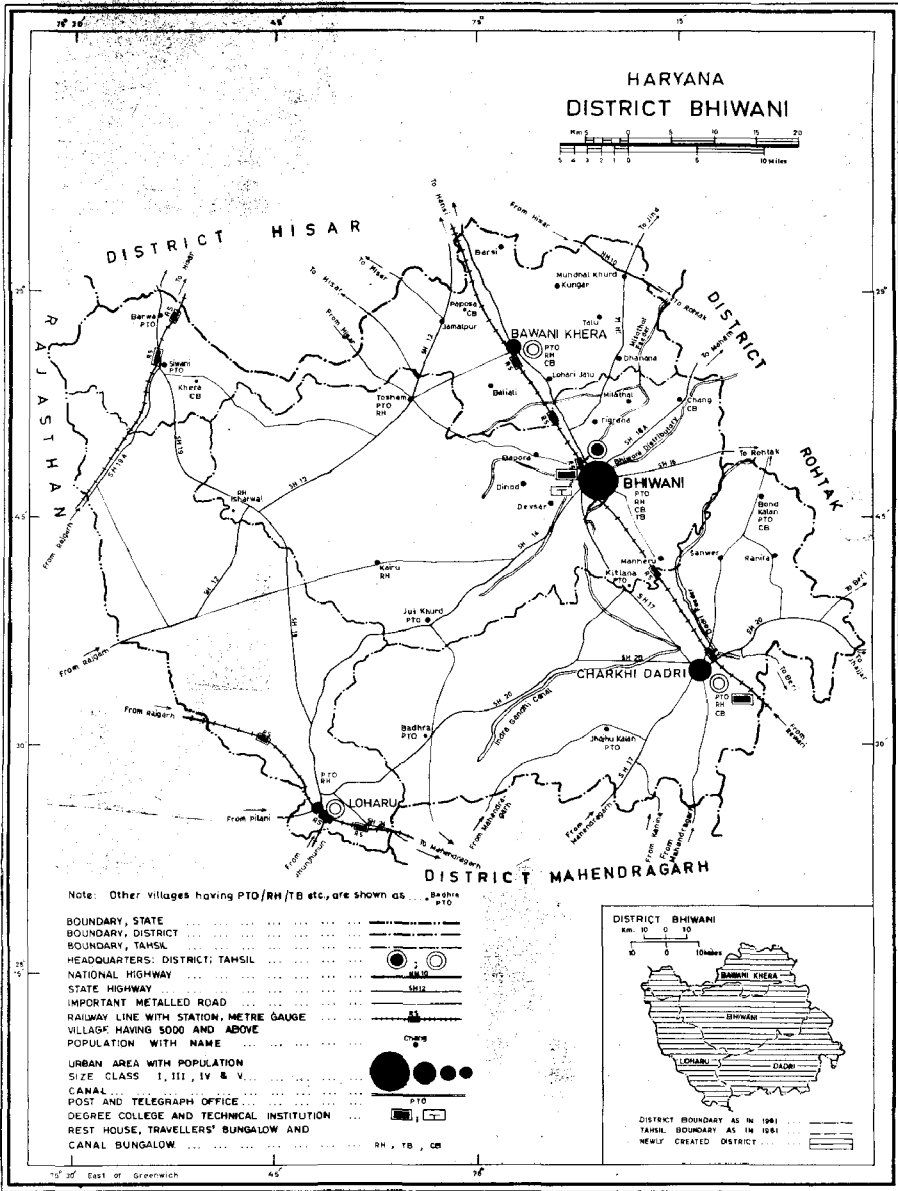
## DADRI TAHSIL

Serial No.	Names of the Village	Location Code
1	2	3
1	Abidpura	155
2	Achina (Aghina)	20
3	Akhtiarpura	65
4	Asawari	148
5	Atela Kalan	80
6	Atela Khurd	79
7	Badal	147
8	Badhra	116
9	Badhwana	140
10	Balafi	156
11	Balkara	54
12	Balrod	166
13	Barsana	60
14	Basmutsil Ranila	21
15	Beejna	137
16	Berla	121
17	Bhagesri	19
18	Bhagvi	30
19	Bhandwa	115
20	Bhariwas	96
21	Bhervi	56
22	Bhopali	107
33	Bigowa	22
24	Bilawal	81
25	Bindraban	86
26	Birhi Kalan	61
27	Birhi Khurd	63
28	Bir Samaspur	45
29	Bond Kalan	4
30	Bond Khurd	6
31	Chandani	133
32	Chandwas	127
33	Changror (Changrod)	165
34	Charkhi	42
35	Chhapar	71
36	Chirya	162
37	Dadhi Bana	158
38	Dadhi Chhilar	157
39	Dadri	43
40	Dagroli	131
41	Dalawas	101
42	Dandma	103
43	Datoli	163
44	Dhanasri	123
45	Dhani	44
46	Dohka Dina	77
47	Dohka Harya	72
48	Dohka Moji	78
49	Dohki	67
50	Dudhwa	164



## DADRI TAHSIL--contd.

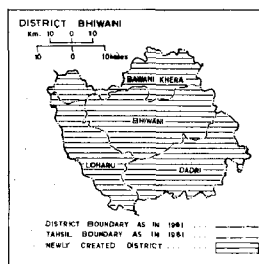
Serial No.	Name of the Village	Location Code
1	2	3
51	Dudiwala Kishan Pura	74
52	Dudiwala Nandkaran	75
53	Duwarika	102
54	Fatehgarh	40
55	Ghasoia	55
56	Ghikara	38
57	Gokal	144
58	Gopi	99
59	Gothra	49
60	Govindpura	112
61	Gudana	146
62	Hansawas Kalan	124
63	Hansawas Khurd	117
64	Hindol	12
65	Huce	91
66	Imlota	25
67	Jagram Bass	92
68	Ja itsri	34
69	Jawa	138
70	Jeetpura	95
71	Jewali	118
72	Jhinjar	18
73	Jhojhu Kalan	141
74	Jhojhu Khurd	143
75	Kadma	130
76	Kakroli Hatti	93
77	Kakroli Hukmi	97
78	Kakroli Sardara	94
79	Kalali	154
80	Kalyana	151
81	Kamod	35
82	Kanehti	26
83	Kanhra	129
84	Kapuri	52
85	Kari Adu	106
86	Kari Dass	108
87	Kari Dharni	110
88	Kari Modh	100
89	Kari Rupa	109
90	Kari Tokha	105
91	Kasni	13
92	Khatiwas	33
93	Kheri Battar	58
94	Kheri Bura	57
95	Kheri Sanwal	50
96	Khorda (Khora)	111
97	Kidara	23
98	Kiskanda	122
99	Kohlawas	17
100	Kubjanagar	84



HARYANA  
DISTRICT BHIWANI



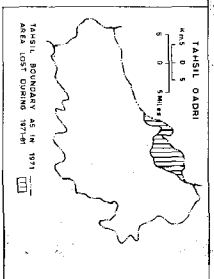
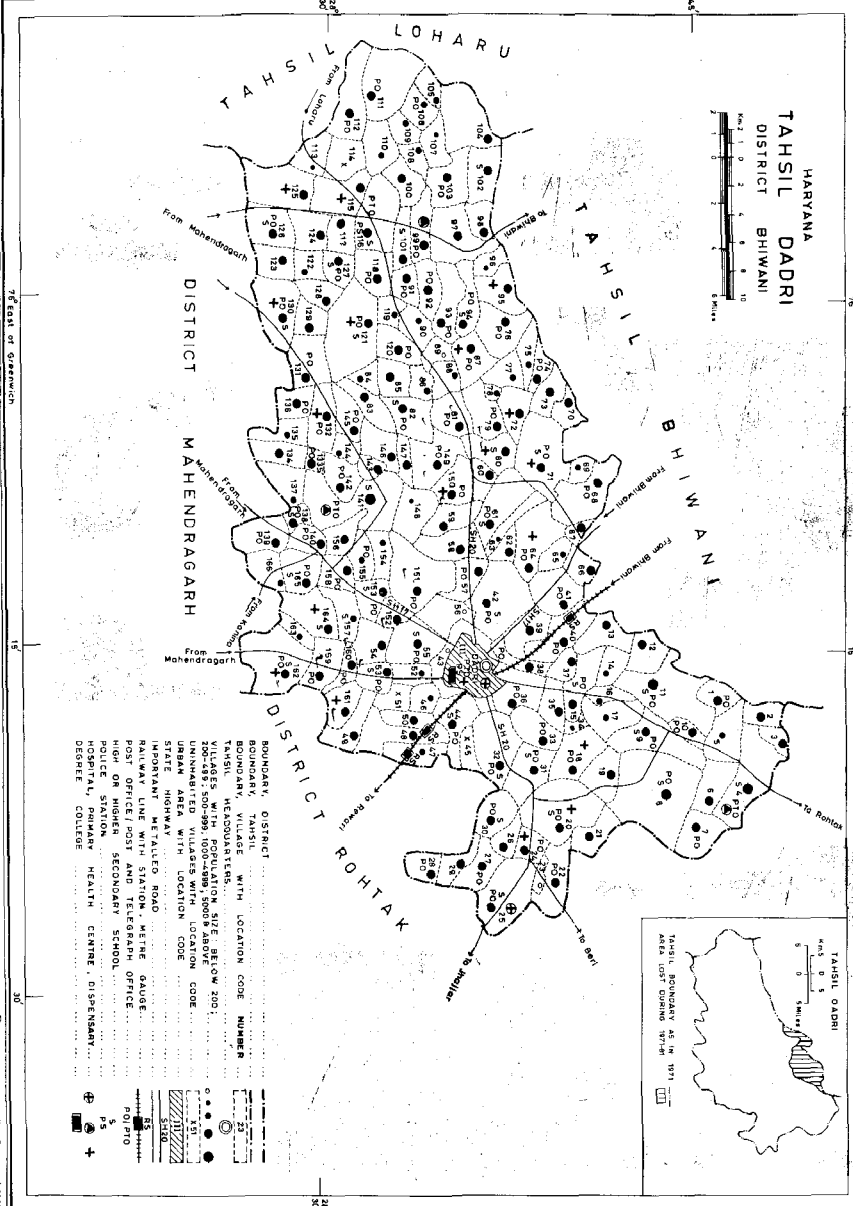
- Note: Other villages having PTO/RH/TB etc, are shown as .. Station PTO
- BOUNDARY, STATE .....
  - BOUNDARY, DISTRICT .....
  - BOUNDARY, TAHSIL .....
  - HEADQUARTERS: DISTRICT; TAHSIL .....
  - NATIONAL HIGHWAY .....
  - STATE HIGHWAY .....
  - IMPORTANT METALLED ROAD .....
  - RAILWAY LINE WITH STATION, METRE GAUGE .....
  - VILLAGE HAVING 5000 AND ABOVE .....
  - POPULATION WITH NAME .....
  - URBAN AREA WITH POPULATION .....
  - SIZE CLASS I, III, IV & V .....
  - CANAL .....
  - POST AND TELEGRAPH OFFICE .....
  - DEGREE COLLEGE AND TECHNICAL INSTITUTION .....
  - REST HOUSE, TRAVELLERS' BUNGALOW AND .....
  - CANAL BUNGALOW .....



10° 30' East of Greenwich 45° 76°

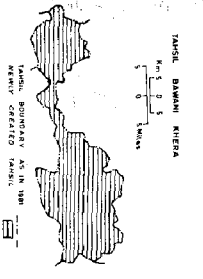
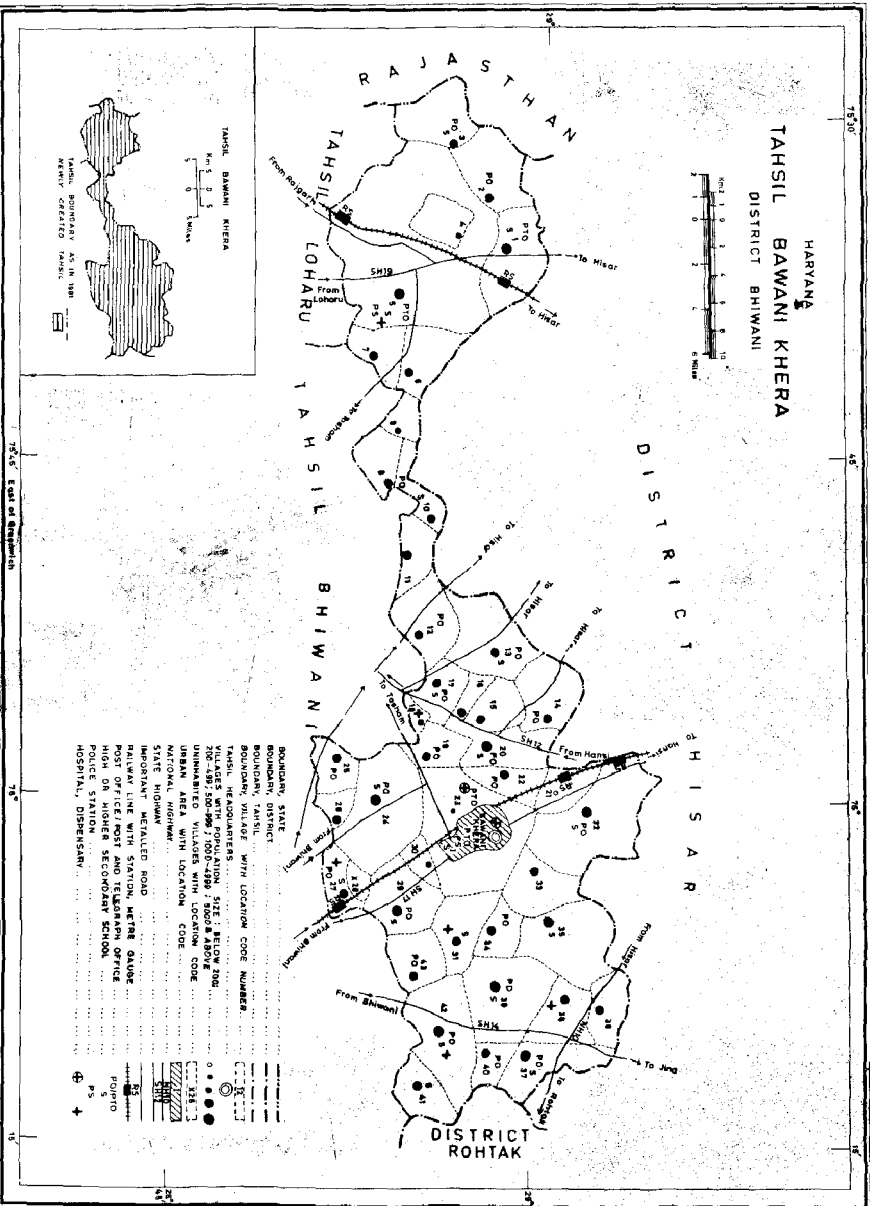
Based upon Survey of India map with the permission of the Surveyor General of India

HARYANA  
**TAHSIL DADRI**  
 DISTRICT BHIWANI

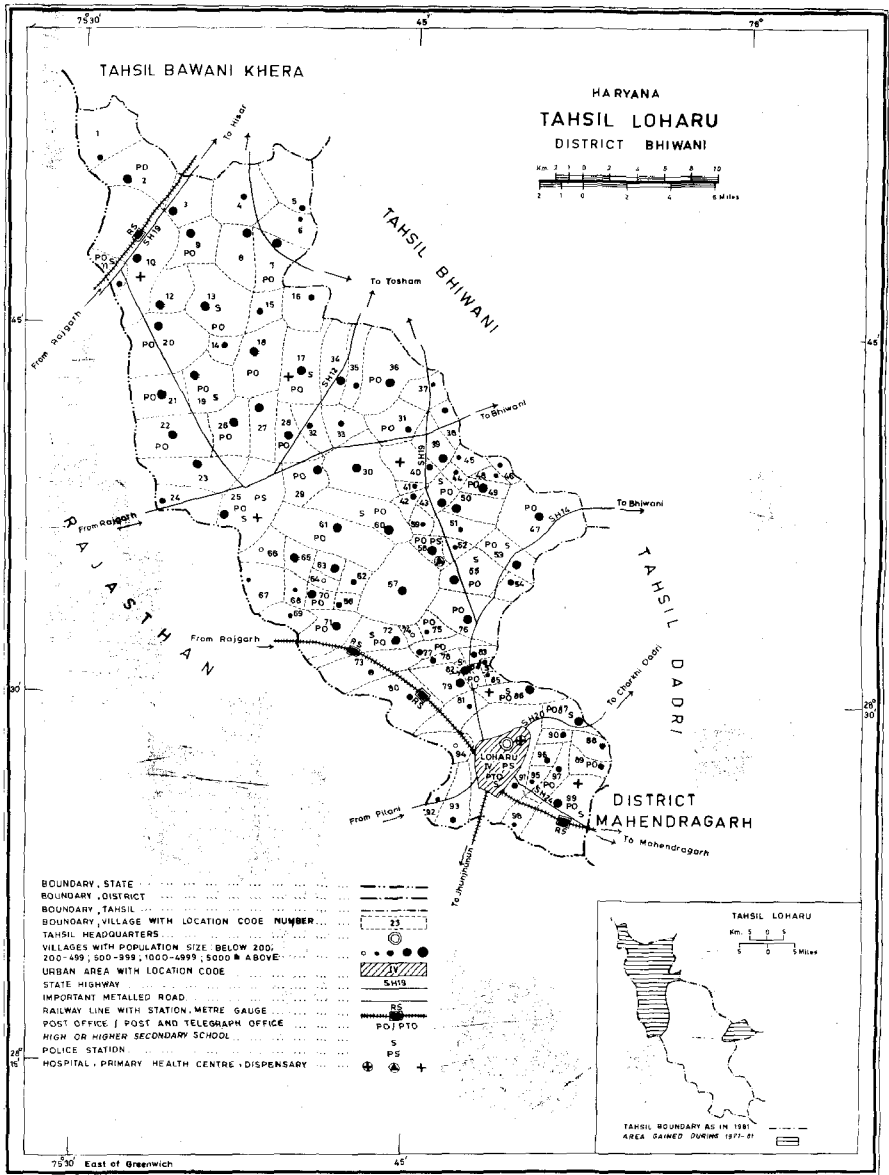


- |       |  |
|-------|--|
| ..... | BOUNDARY DISTRICT                          |
| ..... | BOUNDARY TAHSIL                            |
| ..... | BOUNDARY VILLAGE WITH LOCATION CODE NUMBER |
| ..... | TAHSIL HEADQUARTERS                        |
| ..... | VILLAGES WITH POPULATION CODE BELOW 200    |
| ..... | VILLAGES WITH POPULATION CODE ABOVE 200    |
| ..... | UNINHABITED VILLAGES WITH LOCATION CODE    |
| ..... | URBAN AREA WITH LOCATION CODE              |
| ..... | STATE HIGHWAY                              |
| ..... | RAILWAY LINE WITH STATION                  |
| ..... | POST OFFICE/POSTI AND TELEGRAPH OFFICE     |
| ..... | HIGH OR HIGHER SECONDARY SCHOOL            |
| ..... | POLICE STATION                             |
| ..... | HEALTH CENTRE                              |
| ..... | DEGREE COLLEGE                             |

HARYANA  
**TAHSIL BAWANI KHERA**  
 DISTRICT BHIWANI



- BOUNDARY, STATE
- BOUNDARY, DISTRICT
- BOUNDARY, TAHSIL
- BOUNDARY, VILLAGE WITH LOCATION CODE NUMBER
- TAHSIL HEADQUARTERS
- STATE HEADQUARTERS
- TAHSIL HEADQUARTERS WITH LOCATION CODE NUMBER
- STATE HEADQUARTERS WITH LOCATION CODE NUMBER
- UNINHABITED VILLAGES WITH LOCATION CODE
- URBAN AREA WITH LOCATION CODE
- STATE HIGHWAY
- IMPORTANT METALLED ROAD
- RAILWAY LINE WITH STATION, METRE GAUGE
- POST OFFICE/POST AND TELEGRAPH OFFICE
- POST OFFICE/POST AND TELEGRAPH OFFICE
- P.O. STATION
- HOSPITAL, DISPENSARY



## DADRI-TAHSIL:—contd.

Serial No.	Name of the Village	Location Code,
1	2	3
101	Lad	125
102	Ladawas	98
103	Lamba	16
104	Loharwala	31
105	Mahra	59
106	Makrana	159
107	Makrani	160
108	Malkosh (Nalkos)	2
109	Mandola	153
110	Mandolj	152
111	Mandhi Harya	120
112	Mandhi Kehar	90
113	Mandhi Piranu	119
114	Mankawas	64
115	Mayen Kalan	134
116	Mayen Khurd	135
117	Mehrana	48
118	Mirch	37
119	Missri	15
120	Mori	53
121	Morwala	24
122	Muthra	114
123	Nandha	126
124	Narsingwas	69
125	Neemri Mutsal Bond Kalan	3
126	Nimar	128
127	Nimli	28
128	Palni	139
129	Pandwan	62
130	Pantawas Khurd	66
131	Patuwas	47
132	Pantawas Kalan	41
133	Phogat	10
134	Pichopa Kalan	82
135	Pichopa Khurd	85
136	Ramalwas	142
137	Ram Bass	145
138	Rampura	73
139	Ranila	8
140	Rankoli	5
141	Rasiwas	68
142	Rawaldhi	36
143	Rehroda Kalan	88
144	Rehroda Khurd	89
145	Rehrodhi	87
146	Rudrol	132
147	Sahuwas	39
148	Sanjerwas	9
149	Sankror	1
150	Santokhpura	161

## DADRI TAHSILA--concl.

Serial No.	Name of the Village	Location Code
1	2	3
151	Santor	29
152	Sanwer	11
153	Sarangpur	70
154	Sarupgarh	27
155	Seeswala	149
156	Shamashpur	32
157	Sham Kalayan	104
158	Sonf	14
159	Sunagarh	113
160	Tikan Kalan	46
161	Tikan Khurd	51
162	Tiwala	150
163	Todi	83
164	Umerwas	76
165	Une Mutsil Bond Kalan	7
166	Unnar Badhwana	136

**VILLAGE DIRECTORY**  
**DADRI TAHSIL**



## DADRI TAHSIL

## VILLAGE

Location Code No.	Name of Village (with Hadbast Number)	Total area of the village (in hectares)	Total Population and Number of house-holds	Amenities available (If not available within the village, a is shown in the column and next to it in brackets, the broad ranges, viz, —5 kms., 5—10 kms. and 10+ kms. nearest place where the facility is available is given)				
				Educational	Medical	Drinking Water (Potable)	Post and Telegraph	Day or days of the market/hat, if any
1	2	3	4	5	6	7	8	9
1	Sankror	(123)	599.00 2,228 (303)	P	RP	W,C	PO	..
2	Malkosh (Nalkos)	(125)	694.00 2,025 (272)	P	—(—5)	W,C	—(—5)	..
3	Noemri Mutsal	(126)	394.00 1,396 (192)	P	RP	W,C	—(—5)	..
4	Bond Kalan	(127)	2,353.00 9,081 (1167)	P(2),M(2), H(2),Tr.	PHC,FPC,RP	T,W,Tk, TW,C	PTO	..
5	Rankoli	(124)	1,136.00 884 (112)	P	RP	T,W,C	—(—5)	..
6	Bond Khurd	(128)	719.00 1,495 (203)	P	—(—5)	T,W,C	—(—5)	..
7	Use Mutsal Bond Kalan	(129)	839.00 2,148 (301)	P,M,Ac(2)	—(—5)	W,Tk,TW, C	PO	..
8	Ranila	(130)	3,121.00 6,615 (895)	P(2),M,H,PUC	HS,RP(2)	W	PO	..
9	Sanjerwas	(131)	1,716.00 3,192 (415)	P,M,H	—(5—10)	T,W,TW,C	PO	..
10	Phogat	(122)	335.00 1,305 (185)	P	—(5—10)	T,W,TW,C	PO	..
11	Sanwer	(121)	2,188.00 5,320 (779)	P(2),M(2),H	HS	T,W,C	PO	..
12	Hindol	(120)	797.00 1,770 (241)	P	—(—5)	T,W,C	—(—5)	..
13	Kasni	(139)	624.00 1,138 (139)	P	—(—5)	T,W,C	—(—5)	..
14	Soni	(138)	491.00 909 (124)	P(2), M	—(—5)	T,W,C	—(—5)	..
15	Missri	(136)	793.00 3,142 (413)	P(2),M,H	HS	T,W,TW,C	PO	..
16	Lamba	(137)	460.00 861 (107)	P	—(—5)	W,TW,C	—(—5)	..
17	Kohlawas	(132)	760.00 728 (98)	P	—(—5)	W,TW	—(—5)	..
18	Jhinjar	(151)	1,203.00 3,511 (472)	P,M	D	W	PO	..
19	Bhagesri	(152)	724.00 2,048 (285)	P	—(10+)	W	—(—5)	..
20	Achina (Aghina)	(153)	1,807.00 4,754 (707)	P(2),M,H	D	W,TW,C	PO	..

## DIRECTORY

## BHIWANI DISTRICT

## Land Use

dash (—) distance in of the	Approach to Village	Nearest town and distance (in kms.)	Power Supply	Staple food	Land use (i.e. area under different types of land use in hectares rounded upto 2 decimal places)					Remarks including /any place of religious, historical or archaeological interest
					Forest	Irrigated by Sources	Unirrigated	Cultural waste (including gauchar and groves)	Area not available for cultivation	
10	11	12	13	14	15	16	17	18	19	20
	BS	PR	Charkhi Dadri (19)	EA	Wheat, Bajra	T(296.00), GC(296.00)	232.00	23.00	48.00	M1: T2
	BS	PR, KR	Charkhi Dadri (21)	EA	Wheat, Bajra	T(453.00), GC(453.00)	185.00	7.00	49.00	T5
	BS	PR	Charkhi Dadri (22)	EA	Wheat, Bajra	T(218.00), GC(218.00)	124.00	17.00	35.00	T5
	BS	PR	Charkhi Dadri (22)	ED, EO	Wheat, Bajra	T(1,340.00), GC(1,335.00), TW(5.00)	776.00	..	237.00	Temple Shiv: M1: T23
	BS	PR	Charkhi Dadri (22)	EA	Wheat, Bajra	T(253.00), GC(253.00)	818.00	17.00	48.00	N1: M1: T2
(—5)	PR	Charkhi Dadri (22)	EA	Wheat, Bajra	T(432.00), GC(432.00)	225.00	14.00	48.00	N1: M1: C: T6	
	BS	PR, KR	Charkhi Dadri (27)	ED, EO	Wheat, Bajra	T(412.00), GC(412.00)	345.00	..	82.00	Temple Shiv: M1: T9
	BS	PR, KR	Charkhi Dadri (22)	EA	Wheat, Bajra	T(2348.00), GC(2,148.00), TW(200.00)	516.00	..	257.00	N4: M2: C2: T51
	BS	PR	Charkhi Dadri (16)	EA	Wheat, Bajra	T(471.00), GC(450.00), WE(12.00), TW(9.00)	1,079.00	13.00	153.00	C1: T27
	BS	PR	Charkhi Dadri (16)	EA	Wheat, Bajra	T(109.00), GC(103.00), WE(4.00), TW(2.00)	174.00	13.00	39.00	T6
	BS	PR	Charkhi Dadri (13)	EA	Wheat, Bajra	T(1,299.00), GC(1,299.00)	657.00	29.00	203.00	Temple: N4: M2: C1: T10
	BS	PR	Charkhi Dadri (12)	ED, EO	Wheat, Bajra	T(210.00), GC(210.00)	524.00	10.00	53.00	C1: T9
	BS	KR	Charkhi Dadri (13)	ED, EO	Wheat, Bajra	T(175.00), GC(173.00), TW(2.00)	393.00	19.00	37.00	M1: T6
	BS	PR	Charkhi Dadri (13)	ED, EO	Wheat, Bajra	T(120.00), GC(118.00), WE(2.00)	336.00	14.00	21.00	..
	BS	PR	Charkhi Dadri (8)	EA	Wheat, Bajra	T(197.00), GC(129.00), WE(30.00), TW(38.00)	518.00	22.00	56.00	M3: T9
	BS	PR	Charkhi Dadri (10)	ED, EA	Wheat, Bajra	T(106.00), GC(78.00), WE(10.00), TW(18.00)	312.00	35.00	7.00	T2
	BS	PR	Charkhi Dadri (11)	EA	Wheat, Bajra	T(150.00), GC(149.00), WE(1.00)	560.00	8.00	42.00	..
	BS	PR	Charkhi Dadri (13)	EA	Wheat, Bajra	T(302.00), GC(290.00), WE(12.00)	814.00	6.00	81.00	M1: C2: T42
	BS	PR	Charkhi Dadri (18)	EA	Wheat, Bajra	T(225.00), GC(120.00), W(105.00)	419.00	32.00	48.00	M1: C2: T3
	BS	PR	Charkhi Dadri (14)	EA	Wheat, Bajra	T(231.00), GC(229.00), WE(2.00)	1,360.00	6.00	210.00	N4: M3: C3: T10

## DADRI TAHSIL

Location Code No.	Name of Village (with Hadbast Number)	Total Area of the Village (in hectares)	Total population and Number of Households	Amenities available (If not available with in the village, a place is shown in the column and next to it in brackets, the broad ranges viz: 0-5 kms.; 5-10 kms.; and 10+ kms. of the place where the facility is available is given)			VILLAGE Amenities and		
				Educational	Medical	Drinking Water (Potable)	Post and Telegraph	Day or (days) of the market/hat, if any	
1	2	3	4	5	6	7	8	9	
21	Bas Mutsil Ranla	(154) 323-00	1,674 (225)	P	—(10+)	W,C	—(—5)	..	
22	Bigowa	(155) 891-00	2,232 (300)	P,M	—(10+)	W,C	PO	..	
23	Kidara	(156) 1241-00	521 (3)	AC	—(10+)	W,C	—(—5)	..	
24	Morwala	(157) 8300-00	1,152 (159)	P	W,D	W,C	PO	..	
25	Imlota	(159) 1,416-00	4,423 (592)	P(2),M(2),H(2)	W,H	W	PO	..	
26	Kanehtl	(158) 374-00	1,173 (168)	P	—(—5)	W	—(—5)	..	
27	Sarupgarh	(160) 615-00	1,239 (181)	P,M	—(—5)	W	PO	..	
28	Nimil	(161) 983-00	2,430 (328)	P,M	—(10+)	T,W	PO	..	
29	Santor	(162) 386-00	1,329 (194)	—(—5)	—(—5)	W,C	—(—5)	..	
30	Bhagvi	(163) 1,095-00	2,979 (421)	P,M,H	—(—5)	T,W,C	PO	..	
31	Loharwala	(150) 920-00	2,279 (302)	P,M,H	W,H,S	W,C	PO	..	
32	Shamashpur	(164) 1,387-00	4,198 (533)	P,M,H	—(—5)	W,Tk	PO	..	
33	Khatiwās	(149) 650-00	1,416 (205)	P	—(5—10)	W	PO	..	
34	Jaltari	(133) 254-00	513 (44)	P	—(5—10)	W,C	—(5—10)	..	
35	Kamod	(134) 642-00	1,338 (159)	P	—(5—10)	W,C	—(5—10)	..	
36	Rawaldhi	(148) 1,254-00	3,333 (446)	P(2),M	RP	W,H,C	PO	..	
37	Mirch	(135) 408-00	1,141 (148)	P	—(5—10)	T	—(—5)	..	
38	Ghikara	(141) 583-00	1,690 (220)	P	CHW	T,C	PO	..	
39	Sahuwas	(142) 760-00	1,334 (145)	P	CHW	T	—(—5)	..	
40	Fatehgarh	(140) 749-00	2,176 (278)	P	CHW(2)	T,W,TW,C	PO	..	

## DIRECTORY

## BHIWANI DISTRICT

Land use dash (—) distance in nearest	Approach to Village	Nearest town and distance (in kms.)	Power Supply	Staple food	Land use (i.e., area under different types of land use in hectares rounded upto 2 decimal places)					Remarks including any place of religious, historical or archae- ological interest
					Forest	Irrigated by Sources	Un- irrigated	Cultural waste (includ- ing gaucher and groves)	Area not available for cultiva- tion	
10	11	12	13	14	15	16	17	18	19	20
BS	PR	Charkhi (15) Dadri	EA	Wheat, Bajra	..	T(49-00), GC(49-00)	230-00	..	44-00	Temple: T2
BS	PR	Charkhi (18) Dadri	EA	Wheat, Bajra	..	T(167-00), GC(127-00), W(40-00)	610-00	..	114-00	T7
BS	PR	Charkhi (16) Dadri	ED,EAg	Wheat, Bajra	..	T(90-00), GC(53-00), W(37-00)	114-00	..	37-00	..
BS	PR	Charkhi (16) Dadri	EA	Wheat, Bajra	..	T(36-00), GC(9-00), W(27-00)	390-00	..	74-00	T3
BS	PR	Charkhi (21) Dadri	EA	Wheat, Bajra	..	T(210-00), GC(175-00), W(35-00)	1,042-00	58-00	106-00	M3: C2: T54
BS	PR	Charkhi (19) Dadri	EA	Wheat, Bajra	..	T(132-00), GC(74-00), W(38-00)	211-00	3-00	28-00	M1: T1
BS	PR	Charkhi (19) Dadri	ED,EO	Wheat, Bajra	..	T(60-00), GC(60-00)	517-00	..	38-00	M1: T8
BS	PR	Charkhi (22) Dadri	EA	Wheat, Bajra	..	T(414-00), GC(5-00), WE(234-00), W(175-00)	391-00	86-00	92-00	M3: T22
BS	PR	Charkhi (19) Dadri	EA	Wheat, Bajra	..	T(20-00), GC(4-00), TWE(16-00)	309-00	..	57-00	M1: T3
BS	PR	Charkhi (11) Dadri	EA	Wheat, Bajra	..	T(152-00), GC(47-00), WE(105-00)	827-00	..	116-00	N5: M3, T17
BS	PR	Charkhi (8) Dadri	EA	Wheat, Bajra	..	T(133-00), GC(127-00), WE(6-00)	680-00	..	107-00	M2: T18
BS	PR	Charkhi (5) Dadri	EA	Wheat, Bajra	..	T(197-00), GC(38-00), WE(159-00)	1,040-00	..	150-00	C1: T16
BS	PR,KR	Charkhi (3) Dadri	EA	Wheat, Bajra	..	T(74-00), GC(32-00), WE(42-00)	497-00	..	79-00	Temple: T12
BS	PR	Charkhi (10) Dadri	ED,EAg	Wheat, Bajra	..	T(126-00), GC(120-00), W(6-00)	111-00	..	17-00	T2
BS	PR	Charkhi (5) Dadri	EA	Wheat, Bajra	..	T(143-00), GC(125-00), W(18-00)	439-00	..	60-00	T1
BS	PR	Charkhi (2) Dadri	EA	Wheat, Bajra	..	T(199-00), GC(90-00), W(109-00)	815-00	6-00	234-00	M2: T18
—(—5)	PR	Charkhi (6) Dadri	ED,EAg	Wheat, Bajra	..	T(132-00), GC(85-00), WE(47-00)	243-00	12-00	21-00	M2: T8
BS	PR	Charkhi (6) Dadri	ED,EAg	Wheat, Bajra	..	T(138-00), GC(112-00), WE(26-00)	388-00	17-00	40-00	M3: T6
BS	PR	Charkhi (8) Dadri	ED,EAg	Wheat, Bajra	..	T(173-00), GC(169-00), WE(4-00)	523-00	9-00	55-00	C2: T6
BS,RS	PR	Charkhi (8) Dadri	ED,EAg	Wheat, Bajra	..	T(228-00), GC(197-00), WE(31-00)	453-00	..	68-00	M5: T19

## VILLAGE

Amenities and

## DADRITAHSIL

Location Code No.	Name of Village (with Hadbast Number)	Total area of the village (in hectares)	Total Population and Number of households	Amenities available (If not shown in the column and ranges, viz., —3 kms., 5—10 kms. and 10+ kms. of the nearest where the facility is available is given)			available within the village, a dash in brackets, the distance of the nearest		
				Educational	Medical	Drinking Water (Potable)	Post and Telegraph	Day or days of the market/hat, if any	
1	2	3	4	5	6	7	8	9	
41	Pentawas Kalan	(110)	1,140-00	2,531 (357)	P, M	HS, CHW(2)	T, W, TW, C	PO	..
42	Charkhi	(143)	1,882-00	4,754 (628)	P(2), M, H	HS, CHW(4)	T, W, C	PO, Phone	..
43	Dadri	(147)	2,301-82	92 (22)	P	RP(8)	T, W, TW	—(-5)	..
44	Dhani	(156)	809-00	3,292 (432)	P(2), M, H	HS	T, W, C	PO	..
45	Bir Samaspur	(165)	243-00						Un-
46	Tikan Kalan	(170)	424-00	612 (82)	P	—(-5)	T, W, C	—(-5)	..
47	Patuwas	(167)	481-00	987 (133)	P	—(5—10)	T, W, C	—(-5)	..
48	Mehrana	(168)	1,024-24	1,785 (330)	P	—(5—10)	W, C	—(-5)	..
49	Gothra	(77)	707-78	1,277 (199)	P, AC	—(5—10)	W, C	—(-5)	..
50	Kheri Sanwal	(169)	435-00	1,148 (149)	P	—(-5)	W, C	—(-5)	..
51	Tikan Khurd	(78)	365-00						Un-
52	Kapuri	(171)	476-00	798 (113)	P(2)	—(5—10)	W, TW	—(-5)	..
53	Mori	(173)	559-00	2,185 (299)	P, M, H	HS	W	PO	..
54	Balkara	(79)	671-00	1,988 (275)	P, M	CHW(2)	W	—(-5)	..
55	Ghasola	(172)	1,160-00	2,346 (300)	P, M, H	—(5—10)	T, W, TW, C	PO	..
56	Bhervi	(146)	716-00	168 (27)	P(2)	—(-5)	T, W, C	—(-5)	..
57	Kheri Bura	(144)	578-00	2,091 (295)	P	CHW (2)	TW, TW, C	PO	..
58	Kheri Battar	(92)	1,006-00	1,497 (206)	P	CHW	T, W, TW, C	—(-5)	..
59	Mahra	(91)	697-00	1,397 (203)	P	CHW	T, W, TW, C	—(-5)	..
60	Barsana	(89)	599-00	1,396 (202)	P	—(-5)	T	—(-5)	..

**DIRECTORY**

Land Use

**BHIWANI DISTRICT**

(-) is in broad place	Approach to village	Nearest town and distance (in kms.)	Power Supply	Staple food	Land use (i.e. area under different types of land use in hectares rounded upto 2 decimal places)	Remarks including any place of religious, historical or archaeological interest				
10	11	12	13	14	15	16	17	18	19	20
Communi- cations (Bus-stop, Railway Station, Water- way)					Forest	Irrigated by Sources	Un-irri- gated	Cultural waste, (includ- ing Gauchar and groves)	Area not available for cul- tivation	
BS	PR	Charkhi Dadri	(8)	ED, EA	Wheat, Bajra	T(337-00), GC(305-00), WE(32-00) T(96-00), GC(916-00), TW(50-00)	705-00	..	98-00	M9: T29
BS	PR	Charkhi Dadri	(5)	EA	Wheat, Bajra	T(462-14), GC(214-83), TWB(247-26)	730-00	1-00	185-00	M1: C3; T30
BS	PR, KR	Charkhi Dadri	(0)	EA	Wheat, Gram	T(462-14), GC(214-83), TWB(247-26)	1,530-09	146-90	162-69	N10: M10; C105: T195
(-5)	PR	Charkhi Dadri	(2)	EA	Wheat, Bajra	T(279-00), GC(266-00), WB(13-00) T(234-00), GC(234-00)	439-00	40-00	51-00	Tempo: M5: C2; T25
inhabited										
(-5)	PR	Charkhi Dadri	(3)	EA	Wheat, Bajra	T(10-00), GC(5-00), WE(5-00)	349-00	39-00	26-00	M2: T4
RS	PR	Charkhi Dadri	(5)	EA	Wheat, Bajra	T(103-00), WB(100-00) T(169-97), WB(157-83), W(12-14)	346-00	4-00	31-00	Tempo: M2: T8 T13
RS	KR	Charkhi Dadri	(6)	EAg	Wheat, Bajra	T(154-99), WB(154-99)	798-03	..	56-24	
(-5)	PR, KR	Charkhi Dadri	(10)	EAg	Wheat, Bajra	T(119-00), WB(114-00), TW(5-00)	486-83	29-14	36-83	T2
(-5)	PR, KR	Charkhi Dadri	(5)	EAg	Wheat, Bajra	T(60-00), GC(8-00), WE(52-00)	286-00	4-00	15-00	..
BS	PR	Charkhi Dadri	(5)	EA	Wheat, Bajra	T(91-00), GC(16-00) WE(75-00)	321-00	7-00	57-00	..
BS	PR	Charkhi Dadri	(6)	EA	Wheat, Bajra	T(140-00), GC(20-00), WE(120-00)	534-00	38-00	47-00	M1: T12
(-5)	PR	Charkhi Dadri	(8)	EA	Wheat Bajra	T(174-00), GC(9-00), WE(165-00)	405-00	50-00	42-00	T6
BS	PR, KR	Charkhi Dadri	(8)	ED, EAg	Wheat, Bajra	T(414-00), GC(298-00), WE(116-00)	404-00	125-00	217-00	M3: T19
BS	PR, KR	Charkhi Dadri	(5)	ED, EAg	Wheat, Bajra	T(302-00), GC(284-00), WE(18-00)	373-00	1-00	40-00	..
BS	PR	Charkhi Dadri	(8)	EAg	Wheat, Bajra	T(143-00), GC(95-00), WE(48-00)	368-00	..	67-00	M1: C1; T3
BS	PR	Charkhi Dadri	(10)	ED, EAg	Wheat, Bajra	T(119-00), GC(51-00), WE(68-00)	650-00	..	237-00	M1: C1; T5
BS	PR	Charkhi Dadri	(11)	EA	Wheat, Bajra	T(100-00), GC(41-00), WE(59-00)	492-00	..	105-00	M2: C1; T1
BS	PR	Charkhi Dadri	(14)	EA	Wheat, Bajra	T(121-00), GC(86-00), WE(35-00)	414-00	..	64-00	M1: C1; T4

## VILLAGE

## DADRİ TAHSİL

## Amenities and

Loca- tion Code No.	Name of Village (with Hadbast Number)	Total area of the Village (in hectares)	Total population and Number of house- holds	Amenities available (If not available within the village, a is shown in the column and next to it in brackets, the broad ranges, viz. 5 kms., 5-10 kms, and 10 kms., nearest place where the facility is available is given)				
				Educational	Medical	Drinking water (Potable)	Posts and Telegraph	Day or days of the market/ hat, if any
1	2	3	4	5	6	7	8	9
61	Birhi Kalan	(93) 1,349-00	2,814 (395)	P, M, H	CHW.	W	PO	..
62	Pandwan	(96) 732-00	1,745 (250)	P	CHW	T, W	—(—5)	..
63	Birhi Khurd	(95) 2,253-00	262 (35)	—(—5)	—(—5)	W	—(—5)	..
64	Mankawas	(97) 1,216-00	2,770 (349)	P, M	D, CHW	T, W	PO	..
65	Akhtiar-pura	(108) 405-00	777 (116)	P	CHW	T, W, TW, C	—(—5)	..
66	Pantawas Khurd	(109) 720-00	1,457 (151)	P	CHW	T, W, TW, C	—(5—10)	..
67	Dohki	(107) 751-00	2,252 (309)	P	CHW(2)	T, W, TW	—(—5)	..
68	Rasiwas	(94) 972-00	2,119 (287)	P, M	CHW(2)	T, W, TW, C	PO	..
69	Narsingwas	(2) 540-00	855 (121)	P	—(—5)	W, TW	—(—5)	..
70	Sarangpur	(3) 690-00	1,000 (137)	P	—(5—10)	T, W, TW, C	—(5—10)	..
71	Chhapar	(98) 2,115-00	3,953 (573)	P(2), M, H	HS, D	T, W, C	PO	..
72	Dohka Harya	(7) 964-00	1,861 (255)	P, Ac	D	W, TW	—(—5)	..
73	Rampura	(4) 535-00	1,265 (168)	P	—(10+)	W, TW	—(—5)	..
74	Dudiwala Kishan-pura	(5) 522-00	1,167 (184)	P, Ac(2)	—(5—10)	W, TW	PO	..
75	Dudiwala Nandkaran	(6) 473-00	718 (81)	P	—(5—10)	W, TW	—(—5)	..
76	Umerwas	(10) 1,121-00	1,477 (231)	P, Ac(2)	—(5—10)	W, TW	PO	..
77	Dohka Dina	(9) 558-00	682 (83)	P	—(10+)	W, TW	—(—5)	..
78	Dohka Moji	(8) 282-00	818 (109)	P, Ac	—(—5)	W, TW	—(—5)	..
79	Atela Khurd	(87) 824-00	1,604 (180)	P	—(—5)	W, TW	PO	..
80	Atela Kalan	(88) 890-00	1,334 (275)	P, M, H, Ac(2)	D	W, TW	—(—5)	..

## DIRECTORY

## BHIWANI DISTRICT

Land use	dash (-) distance in of the	Approach to village	Nearest town and distance (in kms.)	Power Supply	Staple food	Land use (i.e., area under different types of land use in hectares rounded upto 2 decimal places)					
						Forest	Irrigated by Sources	Un-irrigated	Cultural waste (including gaucher and groves)	Area not available for cultivation	Remarks including any place of religious, historical or archaeological interest
10	11	12	13	14	15	16	17	18	19	20	
BS	PR	Charkhi Dadri	(13)	EA	Wheat, Bajra	..	T(221.00), GC(160.00), WE(61.00)	935.00	123.00	70.00	Temple: N10: M6: C2: T15
—(-5)	PR	Charkhi Dadri	(10)	EA	Wheat, Bajra	..	T(185.00), GC(180.00), W(5.00)	486.00	2.00	59.00	Temple: T3
—(-5)	KR	Charkhi Dadri	(11)	ED	Wheat, Bajra	..	T(45.00), GC(45.00)	181.00	3.00	24.00	..
BS	PR,KR	Charkhi Dadri	(8)	EA	Wheat	..	T(152.00), GC(152.00)	803.00	19.00	242.00	Temple: M3:C1:T3
BS	PR	Charkhi Dadri	(10)	ED,EO	Wheat, Bajra	..	T(55.00), GC(44.00), W(11.00)	305.00	22.00	23.00	T1
BS	PR	Charkhi Dadri	(10)	ED,EO	Wheat, Bajra	..	T(381.00), GC(136.00), TW(245.00)	297.00	14.00	28.00	M3: T 5
BS	PR	Charkhi Dadri	(17)	ED,EO	Wheat, Bajra	..	T(66.00), GC(47.00), TW(19.00)	604.00	79.00	2.00	M2: C1: T7
BS	PR	Charkhi Dadri	(24)	ED,EO	Wheat, Bajra	..	T(374.00), GC(367.00), TW(7.00)	497.00	81.00	20.00	M2: T9
BS	PR	Bhiwani	(13)	ED,EO	Wheat, Bajra	..	T(34.00), GC(28.00), W(6.00)	447.00	..	59.00	Temple: T1
BS	PR	Bhiwani	(13)	EA	Wheat, Bajra	..	T(113.00), GC(8.00), TWE(105.00)	554.00	..	23.00	T2
BS	PR,KR	Bhiwani	(16)	EA	Wheat, Bajra	..	T(570.00), GC(478.00), WE(92.00)	1199.00	307.00	39.00	N20: M2: C3: T:14
BS	PR	Bhiwani	(18)	EA	Wheat, Bajra	..	T(161.00), GC(39.00), TWE(122.00)	717.00	..	86.00	T1
BS	PR	Bhiwani	(16)	EA	Wheat, Bajra	..	T(130.00), GC(50.00), TWE(80.00)	369.00	..	36.00	T2
BS	PR	Charkhi Dadri	(24)	EA	Wheat, Bajra	..	T(41.00), TWE(41.00)	441.00	..	40.00	T2
BS	PR,KR	Charkhi Dadri	(21)	EA	Wheat, Bajra	..	T(14.00), GC(4.00), WE(10.00)	445.00	6.00	8.00	..
BS	PR,KR	Bhiwani	(27)	EA	Wheat, Bajra	..	T(199.00), GC(95.00), WE(104.00)	860.00	15.00	47.00	..
BS	PR,KR	Charkhi Dadri	(21)	EA	Wheat, Bajra	..	T(120.00), GC(17.00), WE(113.00)	380.00	13.00	35.00	..
BS	PR	Charkhi Dadri	(19)	EA	Wheat, Bajra	..	T(134.00), GC(83.00), WE(51.00)	126.00	14.00	8.00	T3
BS	PR	Charkhi Dadri	(18)	EA	Wheat, Bajra	..	T(400.00), GC(267.00), WE(133.00)	386.00	12.00	26.00	M2: T2
BS	PR	Charkhi Dadri	(17)	EA	Wheat, Bajra	..	T(303.00), GC(185.00), WE(118.00)	353.00	15.00	210.00	Temple: Shiv: M1: C2: T3



## DADRI TAHSIL

## VILLAGE

Loca- tion Code No.	Name of Village (with Hadbast Number)	Total area of the village (in hec- tares)	Total Popu- lation and Number of house- holds	Amenities available (If not available within the village, a dash shown in the column and next to it in brackets, the distance in ranges viz.—5 kms., 5-10 kms. and 10+ kms. of the nearest where the facility is available is given)			Amenities and Day or dys of the market/ hat, if any	
				Educational	Medical	Drinking Water (Potable)	Post and Telo- graph	Day or dys of the market/ hat, if any
1	2	3	4	5	6	7	8	9
81	Bilawal	(86)	896.00 1,515 (198)	P,Ac(2)	—(—5)	W,TW	PO	..
82	Pichopa Kalan	(15)	955.00 2,129 (284)	P,M,H,Ac(3)	—(10+)	W,TW	PO	..
83	Todi	(18)	609.00 1,127 (140)	P(2),Ac	—(5—10)	W,TW	—(—5)	..
84	Kubjanagar	(17)	358.00 562 (68)	P,Ac	—(5—10)	W,TW	—(—5)	..
85	Pichopa Khurd	(16)	679.00 1,609 (219)	P,Ac	—(10+)	W,TW	—(—5)	..
86	Bindrahan	(14)	447.00 571 (73)	P,Ac	—(10+)	W,TW	—(—5)	..
87	Rehrodhi	(11)	834.00 1,768 (246)	P	D	W,TW	PO	..
88	Rehroda Kalan	(12)	383.00 845 (116)	P	—(—5)	W,TW	—(—5)	..
89	Rehroda Khurd	(13)	279.00 75 (9)	P	—(—5)	W,TW	—(—5)	..
90	Mandhi Kehar	(22)	435.00 781 (118)	P,Ac	—(5—10)	W,TW	—(—5)	..
91	Huee	(23)	471.00 1,035 (149)	P,Ac	—(—5)	W,TW,C	PO	..
92	Jagram Bass	(24)	660.00 1,130 (155)	P,Ac(2)	—(—5)	W,C	PO	..
93	Kakrolfi Hatti	(25)	798.00 1,417 (183)	P,Ac(2)	—(5—10)	W,C	PO	..
94	Kakrolfi Sardara	(26)	798.00 1,774 (255)	P,M,H,Ac(2)	—(—5)	W	PO	..
95	Jeetpura	(27)	869.00 1,280 (169)	P,Ac(2)	D	W,TW,C	—(—5)	..
96	Bhariwas	(28)	338.00 200 (24)	P	—(—5)	W	—(—5)	..
97	Kakrolfi Hukmi	(29)	1456.00 2,268 (334)	P,Ac,(3)	—(—5)	W	—(—5)	..
98	Ladawas	(30)	707.00 1,165 (172)	P,Ac(2)	—(5—10)	W	—(5—10)	..
99	Gopi	(35)	786.00 1,382 (207)	P,Ac	PHC,FPC	W	PO	..
100	Kari Modh	(43)	718.00 1,056 (143)	P,Ac(2)	—(—5)	T,W,TW	—(—5)	..

**DIRECTORY**

**BHIWANI DISTRICT**

Land use (—) is broad place	Approach to village	Nearest town and distance (in kms.)	Power Supply	Staple food	Land use (i.e. area under different types of land use in hectares rounded upto 2 decimal places)					Remarks including any place of religious, historical or archae- ological interest
					Forest	Irrigated by Sources	Un- irrigated	Cultural waste (includ- ing gauchar and groves)	Area not available for cultiva- tion	
10	11	12	13	14	15	16	17	18	19	20
BS	PR,KR	Charkhi Dadri	(17) EA	Wheat, Bajra	..	T(264-00), GC(143-00), WE(121-00)	386-00	22-00	224-00	N5: M1: C2: T2
BS	PR	Charkhi Dadri	(25) EA	Wheat, Bajra	..	T(59-00), GC(19-00), WE(40-00)	724-00	14-00	158-00	N6: M2: T1
BS	PR,KR	Charkhi Dadri	(24) EA	Wheat, Bajra	..	T(68-00), GC(1-00), WE(67-00)	485-00	25-00	31-00	..
BS	PR,KR	Charkhi Dadri	(24) EA	Wheat, Bajra	..	T(38-00), GC(2-00), WE(36-00)	298-00	15-00	7-00	..
BS	PR,KR	Charkhi Dadri	(24) EA	Wheat, Bajra	..	T(55-00), GC(2-00), WE(53-00)	583-00	25-00	16-00	Temple
BS	PR,KR	Charkhi Dadri	(25) EA	Wheat, Bajra	..	T(66-00), GC(37-00), WE(29-00)	338-00	20-00	23-00	..
—(—5)	KR	Charkhi Dadri	(22) EA	Wheat, Bajra	..	T(213-00), GC(25-00), WE(188-00)	583-00	9-00	29-00	..
BS	PR-KR	Charkhi Dadri	(24) EA	Wheat, Bajra	..	T(92-00), GC(5-00), WE(87-00)	269-00	2-00	20-00	..
—(—5)	KR	Charkhi Dadri	(24) EA	Wheat, Bajra	..	T(63-00), GC(23-00), WE(40-00)	196-00	11-00	9-00	..
BS	PR	Charkhi Dadri	(21) EA	Wheat, Bajra	..	T(48-00), WE(48-00)	357-00	11-00	19-00	..
BS	PR	Charkhi Dadri	(35) ED,EA	Wheat, Bajra	..	T(166-00), GC(114-00), TWE(52-00)	272-00	..	33-00	T1
—(—5)	PR	Charkhi Dadri	(35) ED,EA	Wheat, Bajra	..	T(164-00), GC(2-00), TWE(162-00)	441-00	..	55-00	T1
—(—5)	PR	Charkhi Dadri	(35) ED,EA	Wheat, Bajra	..	T(164-00), GC(2-00), TWE(162-00)	575-00	..	59-00	Temple
BS	PR <sub>4</sub>	Charkhi Dadri	(35) EA	Wheat	..	T(55-00), WE(55-00)	..	698-00	45-00	T1
BS	PR	Charkhi Dadri	(44) ED,EA	Wheat, Bajra	..	T(165-00), GC(15-00), TWE(90-00)	729-00	..	35-00	T2
BS	PR	Loharu	(21) EA	Wheat	..	T(65-00), GC(21-00), WE(44-00)	265-00	..	8-00	T1
BS	PR	Loharu	(30) EA	Wheat, Bajra	..	T(171-00), GC(83-00), WE(88-00)	1,191-00	64-00	30-00	Temple: C1: T3
BS	PR	Loharu	(28) EA	Wheat, Bajra	..	T(12-00), GC(2-00), WE(10-00)	595-00	85-00	15-00	T1
BS	PR	Loharu	(21) EA	Gram, Bajra	..	T(32-00), GC(11-00), WE(21-00)	674-00	..	80-00	N4: C3: T6
BS	PR	Loharu	(12) EA	Gram, Bajra	..	T(95-00), WE(95-00)	585-00	..	38-00	N1: M1 T1

**VILLAGE**  
**Amenities and**

## DADRI TAHSIL

Location Code No.	Name of Village (with Hadbast Number)	Total area of the Village (In hectares)	Total population and Number of households	Amenities available (If not available within the village, a is shown in the column and next to it in brackets, the broad ranges, viz.—5 kms., 5—10 kms., and 10+ kms., nearest place where the facility is available is given)				
				Educational	Medical	Drinking water (Potable)	Post and Telegraph	Day or days the market/hat, if any
1	2	3	4	5	6	7	8	9
101	Dalawas	(36) 692.00	1,111 (166)	P(2),M,H,Ac	—(—5)	W	—(5—10)	..
102	Duwarna	(31) 1,085.00	1,500 (213)	P,M,H,Ac	—(5—10)	W,C	—(—5)	..
103	Dandma	(34) 953.00	1,671 (228)	P	HS	W,C	PO	..
104	Sham Kalyan	(32) 693.00	1,126 (168)	P,M	—(—5)	W	—(—5)	..
105	Kari Tokha	(47) 350.00	576 (88)	P	—(—5)	W	—(—5)	..
106	Kari Adu	(46) 392.00	729 (117)	P	—(—5)	W	PO	..
107	Bhopali	(33) 459.00	429 (55)	P(2), Ac	—(—5)	W	—(5—10)	..
108	Kari Dass	(44) 453.00	560 (81)	P,Ac	—(5—10)	W	—(5—10)	..
109	Kari Rupa	(45) 549.00	720 (107)	P,Ac	—(5—10)	W	—(5—10)	..
110	Kari Dharni	(42) 730.00	931 (142)	P,Ac(2)	—(5—10)	W	—(5—10)	..
111	Khorda (Khorra)	(48) 979.00	1,356 (201)	P,Ac(2)	—(10+)	W	PO	..
112	Govindpura	(49) 921.00	1,201 (167)	P(2),M,Ac	—(10+)	W	PO	..
113	Surajgarh	(51) 395.00	364 (46)	—(—5)	—(—5)	TW	—(5—10)	..
114	Muthra	(50) 677.00						Un-
115	Bhandwa	(41) 933.00	2,070 (288)	P,Ac(2)	D	TW	—(—5)	..
116	Badhra	(40) 1,505.00	2,426 (319)	P,M,H,Ac(2)	HS,RP(3)	TW	PTO,Phone	..
117	Hansawas Khurd	(39) 575.00	1,090 (122)	P,Ac	—(—5)	TW	—(—5)	..
118	Jewali	(37) 1,020.00	1,925 (249)	P,Ac	—(5—10)	W,C	PO	..
119	Mandhi Piranu	(20) 443.00	755 (87)	P,Ac	—(5—10)	W,C	—(—5)	..
120	Mandhi Harya	(21) 775.00	1,166 (183)	P,Ac(2)	—(5—10)	W,C	PO	..

## DIRECTORY

## BHIWANI DISTRICT

## Land use

dash (-) distance in of the	Approach to Village	Nearest town and distance (in kms)	Power Supply	Staple food	Land use (i.e. area under different types of land use in hectares rounded upto 2 decimal places)					Remarks including any place of religious, historical or archaeological interest
					Forest	Irrigated by Sources	Un-irrigated	Cultural waste (including gauchar and groves)	Area not available for cultivation	
10	11	12	13	14	15	16	17	18	19	20
BS	PR	Loharu (22)	EA	Gram, Bajra	..	T(25-00), WE(25-00)	597-00	..	70-00	N1: T1
BS	PR	Loharu (14)	EA	Wheat, Bajra	..	T(370-00), GC(95-00), WE(275-00)	635-00	16-00	64-00	N6: M1: T2
BS	PR	Loharu (32)	EA	Wheat, Bajra	..	T(546-00), GC(186-00), WE(360-00)	310-00	48-00	49-00	Temple Thakar: N10: M1: C3: T4
BS	PR	Loharu (26)	EA	Wheat, Bajra	..	T(193-00), GC(152-00), WE(41-00)	431-00	32-00	37-00	..
BS	PR	Loharu (22)	EA	Wheat, Bajra	..	T(14-00), WE(14-00)	326-00	3-00	7-00	T1
BS	PR	Loharu (21)	EA	Wheat, Bajra	..	..	364-00	19-00	9-00	Temple
—(-5)	KR	Loharu (26)	EA	Wheat, Bajra	..	T(86-00), GC(50-00), WE(36-00)	327-00	24-00	22-00	T1
BS	PR	Loharu (10)	EA	Gram Bajra	..	T(9-00), GC(9-00)	425-00	..	19-00	N1
BS	PR	Loharu (10)	EA	Gram, Bajra	..	T 17-00, WE(17-00)	483-00	..	49-00	N1
BS	PR	Loharu (10)	EA	Gram, Bajra	..	T(164-00), GC(58-00), WE(106-00)	470-00	..	96-00	N1
BS	PR	Loharu (18)	EA	Wheat, Bajra	..	T(8-00), GC(8-00)	897-00	..	74-00	N1: T1
BS	PR	Loharu (19)	EA	Wheat, Bajra	..	T(53-00), GC(16-00), WE(37-00)	772-00	..	96-00	N1: T1
—(-5)	PR	Loharu (13)	ED,EAg	Wheat, Bajra	..	T(145-00), GC(116-00), WE(29-00)	215-00	6-00	29-00	..
		inhabited			..	T(15-00), GC(15-00)	649-00	1-00	12-00	..
BS	PR	Loharu (16)	ED,EAg	Wheat, Bajra	..	T(324-00), GC(181-00), WE(143-00)	581-00	..	28-00	C1: T4
BS	PR	Charkhi Dadri (32)	EA	Wheat, Bajra	..	T(356-00), GC(152-00), WE(204-00)	10,41-00	60-00	48-00	Temple: N15: T10
BS	PR	Charkhi Dadri (35)	ED,EAg	Wheat, Bajra	..	T(187-00), GC(85-00), WE(102-00)	340-00	..	48-00	..
BS	PR	Charkhi Dadri (32)	ED,EAg	Wheat, Bajra	..	T(159-00), GC(48-00), TWE(111-00)	783-00	..	78-00	N4: M1: C1: T1
—(-5)	PR	Charkhi Dadri (27)	ED,EAg	Wheat, Bajra	..	T(112-00), GC(22-00), TWE(90-00)	296-00	..	35-00	..
BS	PR	Charkhi Dadri (21)	ED,EAg	Wheat, Bajra	..	T(125-00), GC(24-00), TWE(101-00)	569-00	..	81-00	M1: C1

## DADRI TAHSIL

VILLAGE  
Amenities and

Location Code No.	Name of Village (with Hadbast Number)	Total area of the Village (in hectares)	Total population and Number of households	Amenities available ( If not available within the village, a is shown in the column and next to it in brackets, the broad ranges viz.,—5 kms., 5—10 kms. and 10+ kms., nearest place where the facility is available is given.)				
				Educational	Medical	Drinking Water (Potable)	Post and Telegraph	Day or days of the market/ hat, if any
1	2	3	4	5	6	7	8	9
121	Berla (19)	2,225.00	3,643	(496) P(2),M(2),H, Ac(3)	HS,D	W,TW,C	PO	..
122	Kiskanda (55)	556.00	689	(91) P	—(10+)	TW	—(—5)	..
123	Dhnasri (56)	626.00	1,376	(185) P,Ac(2)	—(10+)	TW	—(5—10)	..
124	Hansawas Kalan (54)	691.00	1,079	(141) P,Ac(2)	—(10+)	TW	—(—5)	..
125	Lad (52)	764.00	1,662	(224) P,M	D	W,C	—(5—10)	..
126	Nandha (53)	1,287.00	1,998	(286) P,M,H,Ac	—(10+)	W	PO	..
127	Chandwas (38)	667.00	1,318	(174) P,M,H,Ac(3)	HS	W,TW	PO	..
128	Nimar (61)	617.00	1,189	(163) P	—(5—10)	W,TW	—(—5)	..
129	Kanhra (62)	693.00	1,091	(148) P	—(—5)	W,TW	—(—5)	..
130	Kadma (57)	2,258.00	3,925	(528) P(2),M(2),H, Ac(3)	D,RP(3)	W,TW	PO	..
131	Dagroli (63)	974.00	1,773	(210) P(2),Ac(2)	—(5—10)	W,TW	PO	..
132	Rudrol (64)	933.00	1,267	(166) P	HS,D	W,TW	PO	..
133	Chandani (65)	341.00	1,984	(292) P,M,H	RP(2)	TW,C	PO	..
134	Mayen Kalan (59)	432.00	1,237	(164) P	HC,RP	TW	—(—5)	..
135	Mayen Khurd (60)	343.00	723	(98) P,M	—(—5)	TW,C	—(—5)	..
136	Unnear Badhwana(58)	677.00	1,468	(235) P	RP	W,TW,C	PO	..
137	Beejna (184)	353.00	984	(162) P	CHW	T,W,TW	—(5—10)	..
138	Jawa (183)	296.23	2,295	(337) P,M,H	CHW(2)	T,W,TW	PO	..
139	Palri (181)	772.13	2,331	(343) P,M	HS,CHW(2)	T,W,TW	PO	..
140	Badhwana (182)	534.18	1,522	(215) P,M	RP(3),CHW	T,W,C	PO	..

## DIRECTORY

## BHIWANI DISTRICT

## Land Use

dash (—) distance in of the	Approach to village	Nearest town and distance (in kms.)	Power Supply	Staple food	Land use (i.e. area under different types of land use in hectares rounded upto 2 decimal places)					Remarks including any place of religious, historical or archaeological interest
					Forest	Irrigated by Sources	Unirrigated	Cultural waste (including gauchar and groves)	Area not available for cultivation	
10	11	12	13	14	15	16	17	18	19	20
BS	PR	Charkhi Dadri (30)	ED,EA g	Wheat, Bajra	..	T(655-00), GC(305-00), WE(350-00)	1,095.00	320.00	155.00	Temple: 6 M2: C1: T
BS	PR	Charkhi Dadri (38)	EA	Wheat, Bajra	..	T(104-00), GC(45-00), WE(59.00)	410.00	..	42.00	M1: T1
BS	PR	Loharu (19)	EA	Wheat, Bajra	..	T(104-00), GC(45-00), WE(59-00)	473.00	..	49.00	T2
BS	PR,KR	Loharu (16)	EA	Wheat, Bajra	..	T(81-00), GC(69-00), WE(12-00)	560.00	..	50.00	T2
BS	PR	Loharu (13)	ED,EA g	Gram, Bajra	..	T(226-00), GC(97-00), TWE(129-00)	488.00	..	50.00	T1
BS	PR	Loharu (15)	EA	Gram, Bajra	..	T(92-00), GC(26-00), TWE(66-00)	1,145.00	..	50.00	T1
BS	PR	Charkhi Dadri (34)	EA	Wheat, Bajra	..	T(96-00), GC(59-00), WE(37-00)	429.00	..	142.00	..
—(—5)	PR	Charkhi Dadri (40)	EA	Wheat, Bajra	..	T(155-00), GC(117-00), WE(38-00)	379.00	..	83.00	..
BS	PR	Charkhi Dadri (35)	ED,EA g	Wheat, Bajra	..	T(140-00), GC(50-00), WE(90.00)	513.00	..	40.00	..
—(5—10)	PR	Mahendra- garh (26)	EA	Wheat, Bajra	..	T(58-00), WE 58-00)	1,688.00	120.00	392.00	Temple N15: C1,T5
BS	PR,KR	Charkhi Dadri (27)	EA	Wheat, Bajra	..	T(234-00), GC(65-00), WE(169-00)	681.00	..	59.00	M1: T3
BS	PR,KR	Charkhi Dadri (29)	EA	Wheat, Bajra	..	T(295.00), GC(14-00), WE(281-00)	542.00	..	96.00	M2: T3
BS	PR	Charkhi Dadri (21)	ED,EA g	Wheat, Bajra	..	T(95-00), WE(95-00)	214.00	..	32.00	N(10: M1: T2
BS	PR	Charkhi Dadri (30)	EA	Wheat, Bajra	..	T(88-00), WE(88-00)	298.00	..	46.00	C1: T1
BS	PR	Charkhi Dadri (30)	ED,EA g	Wheat, Bajra	..	T(73-00), GC(23-00), W(50-00)	243.00	..	27.00	..
BS	PR	Charkhi Dadri (32)	ED,EA g	Wheat	..	T(69-00), GC(29-00), WE(40-00)	482.00	60.00	66.00	Temple
BS	PR,KR	Charkhi Dadri (22)	ED,EA g	Wheat, Bajra	..	T(59-00), WE(59-00)	202.00	28.00	66.00	T1
BS	PR,KR	Charkhi Dadri (19)	ED,EA g	Wheat, Bajra	..	T(51-80), WE(51-80)	201.13	7.69	35.61	C1, T4
—(—5)	PR,KR	Charkhi Dadri (21)	ED,EA g	Wheat, Bajra	..	T(20-64), W(20-64)	675.01	17.40	59.08	T5
BS	PR,KR	Charkhi Dadri (18)	ED	Wheat, Bajra	..	T(32-37), GC(8-09), WE(24-28)	448.79	..	53.02	Temple: M2: C1:T3

DADRI TABSIL				VILLAGE Amenities and				
Loca- tion Code No.	Name of Village (with Hadbast Number)	Total area of the Village (in hectares)	Total Popula- tion and Number of house- holds	Amenities available (If not available within the village, a dash shown in the column and next to it in brackets, the distance in ranges, viz., —5 kms., 5—10 kms. and 10+ kms. of the nearest where the facility is available is given)				
1	2	3	4	Educational	Medical	Drinking Water (Potable)	Post and Telegraph	Day or days of the market/ hat, if any
141	Jhojhu Kalan (71)	2,096-00	5,824 (834)	P(2),M(2),H(2)	PHC, FPC, RP(4), CHW(5)	T,W	PTO, Phone	..
142	Ramalwas (66)	851-45	1,357 (196)	P	—(—5)	TW	PO	..
143	Jhojhu Khurd (70)	403-87	1,965 (283)	P	CHW(2)	T,W,TW	—(—5)	..
144	Gokal (67)	468-62	551 (76)	P	—(5—10)	TW	—(—5)	..
145	Rambass (68)	575-86	1,267 (178)	P,Ac	—(5—10)	TW	PO	..
146	Gudana (69)	849-00	1,799 (238)	P,M	—(—5)	TW	—(—5)	..
147	Badal (84)	485-00	1,270 (180)	P	—(—5)	TW	—(—5)	..
148	Asawari (83)	968-00	421 (75)	P	—(—5)	T,TW	—(—5)	..
149	Seoswala (85)	911-00	1,709 (245)	P,M	—(5—10)	W,TW	PO	..
150	Tiwala (90)	848-00	2,330 (348)	P,M	D	W,TW	PO	..
151	Kalyana (145)	1,753-00	2,620 (344)	P,M	HS,CHW(2)	T,W,Tk,C	PO	..
152	Mandoli (80)	367-00	1,447 (189)	P	—(5—10)	T,W,Tk,C	—(—5)	..
153	Mandola (74)	615-11	1,605 (218)	P,M,H	CHW	T,W	PO	..
154	Kalali (82)	501-80	941 (129)	P	CHW	T,W	—(—5)	..
155	Abidpura (81)	458-10	788 (80)	P	—(5—10)	T,W	PO	..
156	Balali (72)	668-00	1,193 (178)	P	CHW	T,W	—(—5)	..
157	Dadhi Chhilar (178)	650-00	925 (118)	P,H,Ac	CHW	T,W	—(—5)	..
158	Dadhi Bana (73)	660-00	1,362 (171)	P,M,H	RP(2),CHW	T,W	PO	..
159	Makrana (174)	1,104-00	2,605 (374)	P,M	—(—5)	T,W,TW,C	PO	..
160	Makrani (75)	429-00	1,040 (145)	P	—(5—10)	T,W,TW,C	PO	..

## DIRECTORY

## BHIWANI DISTRICT

Land use	Approach to village	Nearest town and distance (in kms.)	Power Supply	Staple food	Land use (i.e. area under different types of Land use in hectares rounded upto 2 decimal places)					Remarks including any place of religious, historical or archaeological interest
					Forest	Irrigated by Sources	Un-irrigated	Cultural waste (including gauchar and groves)	Area not available for cultivation	
10	11	12	13	14	15	16	17	18	19	20
BS	PR	Charkhi Dadri (18)	EA	Wheat, Bajra	..	T(306.00), GC(2.00), WE(304.00)	1,510.00	..	280.00	Temple: N4; M10; C4; T7
BS	PR	Charkhi Dadri (21)	EA	Wheat, Bajra	..	T(144.47), GC(6.07), WE(138.40)	651.13	4.86	50.99	T1
BS	KR	Charkhi Dadri (19)	EA	Wheat, Bajra	..	T(68.80), WE(68.80)	294.61	12.14	28.32	M2; T1
BS	PR	Charkhi Dadri (24)	EA	Wheat, Bajra	..	T(61.11), WE(61.11)	360.97	27.92	18.62	..
BS	KR	Charkhi Dadri (24)	EA	Wheat, Bajra	..	T(91.86), GC(25.09), WE(66.77)	449.19	11.33	23.48	T1
BS	PR	Charkhi Dadri (22)	EA	Wheat, Bajra	..	T(151.00), GC(6.00), WE(145.00)	598.00	55.00	45.00	T2
—(—5)	PR	Charkhi Dadri (17)	EA	Wheat, Bajra	..	T(113.00), WE(113.00)	253.00	84.00	35.00	..
—(—5)	PR	Charkhi Dadri (18)	EA	Wheat, Bajra	..	T(86.00), WE(86.00)	775.00	63.00	44.00	T1
BS	PR,KR	Charkhi Dadri (18)	EA	Wheat, Bajra	..	T(54.00), WE(54.00)	635.00	..	222.00	M3; C1; T2
BS	PR,KR	Charkhi Dadri (16)	EA	Wheat, Bajra	..	T(32.00), WE(32.00)	662.00	..	154.00	M2; C1; T3
BS	PR	Charkhi Dadri (11)	EAg	Wheat, Bajra	..	T(803.00), GC(374.00), WE(129.00)	776.00	126.00	348.00	Temple Shiv: M2;C1;T4 T6
BS	PR	Charkhi Dadri (8)	EAg	Wheat, Bajra	..	T(74.00), GC(65.00), TWE(9.00)	252.00	9.00	32.00	..
BS	PR	Charkhi Dadri (10)	ED,EAg	Wheat, Bajra	..	T(157.82), GC(32.37), WE(125.45)	409.54	17.00	30.75	Temple Shiv: T6
BS	PR	Charkhi Dadri (13)	ED,EAg	Wheat, Bajra	..	T(67.58), GC(12.14), WE(55.44)	392.94	4.86	36.42	T1
BS	PR	Charkhi Dadri (13)	EA	Wheat, Bajra	..	T(120.19), GC(19.02), WE(101.17)	307.56	9.31	21.04	N1; C1; T1
BS	PR	Charkhi Dadri (16)	EA	Wheat, Bajra	..	T(194.00), GC(28.00), WE(166.00)	378.00	..	96.00	C1; T8
BS	PR	Charkhi Dadri (13)	EA	Wheat, Bajra	..	T(110.00), WE(110.00)	447.00	..	93.00	C1; T8
BS	PR	Charkhi Dadri (12)	EA	Wheat, Bajra	..	T(193.00), GC(102.00), WE(91.00)	399.00	..	68.00	N2; C1; T4
BS	PR	Charkhi Dadri (13)	ED,EAg	Wheat, Bajra	..	T(264.00), WE(264.00)	705.00	66.00	69.00	T7
BS	PR	Charkhi Dadri (11)	ED,EAg	Wheat, Bajra	..	T(64.00), WE(64.00)	320.00	20.00	25.00	M2; C1; T3

(—) is broad place  
Communication  
(Bus, Stop, Railway Station, Water-way)



## DADRI TAHSIL

## VILLAGE

Location Code No.	Name of Village (with Haddast Number)	Total area of the Village (in hectares)	Total population and Number of households	Amenities available (If not available within the village, as is shown in the column and next to it in brackets, the broad ranges viz.—5 kms., 5—10 kms. and 10+ kms. nearest place where the facility is available is given)				
				Educational	Medical	Drinking Water (Potable)	Post and Telegraph	Day or days of the market/hat, if any
1	2	3	4	5	6	7	8	9
161	Santokhpura	(76) 651.00	1,054 (135)	P	D	T,W,TW,C	—(-5)	..
162	Chirya	(175) 1,687.00	4,039 (585)	P(2),M(2),H(2)	D,CHW(3)	T,W,TW,C	PO	..
163	Datoli	(176) 258.00	876 (128)	P	CHW	T,W,TW,C	—(-5)	..
164	Dudhwa	(177) 881.00	2,188 (306)	P,M,H	D,CHW(2)	T,W,TW,C	—(-5)	..
165	Changrot (Changrod)	(179) 758.00	2,456 (365)	P(2),M,H	HS,CHW(2)	T,W,C	PO	..
166	Balrod	(180) 382.00	979 (157)	P,M	—(-5)	T,W,TW,C	—(-5)	..
All villages		132,747.19	277,754 (38,224)	P182, M64, H39, PUC1, Tr1, Ac76	H1, HC4, PHC3, HS17, D18, FPC3, RP34, CHW53			

Notes:—(1) Where a town and village bear an identical name, the word (Rural) has been added after the name of the village.  
 (2) The area of a village (revenue estate) is based on the information supplied by the Revenue Patwari.

## DIRECTORY

## BHIWANI DISTRICT

Land use		Approach to Village	Nearest town and Distance (in kms)	Power Supply	Staple food	Land use (i.e. area under different types of land use in hectares rounded upto 2 decimal places)					Remarks including any place of religious, historical or archaeological interest
dash (—) distance in of the	Communications (Bus Stop, Railway Station, Water way)					Forest	Irrigated by Sources	Un-irrigated	Cultural waste (including gatchhar and groves)	Area not available for cultivation	
10	11	12	13	14	15	16	17	18	19	20	
BS	PR	Charkhi Dadri	(10)	ED,EAg	Wheat, Bajra	T(161.00), WE(161.00)	456.00	5.00	29.00	..	
BS	PR	Charkhi Dadri	(16)	ED,EAg	Wheat, Bajra	T(29.00), GC(10.00), TW(19.00)	1,598.00	20.00	40.00	N5: M2: C2: T35	
BS	PR,KR	Charkhi Dadri	(16)	ED,EAg	Wheat, Bajra	..	227.00	12.00	19.00	M2: C1: T6	
BS	PR,KR	Charkhi Dadri	(16)	ED,EAg	Wheat, Bajra	T(63.00), GC(53.00)	726.00	28.00	64.00	N4: M3: C2: T13	
BS	PR,KR	Charkhi Dadri	(16)	ED,EAg	Wheat, Bajra	T(36.00), GC(30.00), TWE(6.00)	633.00	25.00	64.00	N6: M2: C3: T13	
BS	PR,KR	Charkhi Dadri	(21)	ED,EAg	Wheat, Bajra	T(21.00), GC(15.00), WE(6.00)	315.00	14.00	32.00	M3: C2: T9	
						T(31,221.74), GC(19,292.66), W(714.78), WE(9,006.04), TW(619.00), TWE(1,589.26)	86,049.82	4,078.55	11,397.08	N163: M153: C180: - T1,115	



**ALPHABETICAL LIST  
OF VILLAGES IN LOHARU TAHSIL**



## LOHARU TAHSIL

Serial No.	Name of the Village	Location Code
1	2	3
1	Ahmedwas	88
2	Akberpur	94
3	Allaudinpur	50
4	Amirwas	52
5	Azempur	98
6	Bardu Chaina	49
7	Bardu Dhirja	46
8	Bardu Jogi	44
9	Bardu Mughal	45
10	Bardu. Puran	48
11	Barhlu	72
12	Barwas	86
13	Basirwas	85
14	Behal	25
15	Beran	40
16	Bidhnoi	30
17	Bidhwan	13
18	Bisalwas	87
19	Bithan	42
20	Budhera	43
21	Budheri	62
22	Budh Sali	3
23	Cheher Kalan	60
24	Cheher Khurd	61
25	Damkora	73
26	Dhana Jogi	56
27	Dhani Ahmed	74
28	Dhani Bhakhra (Dhani Bakhran)	12
29	Dhani Dholan (Dhani Dhola)	89
30	Dhani Laxman	51
31	Dhani Mansukh	81
32	Dhani Shaman	92
33	Dhani Silawali (Dhani Silanwali)	1
34	Dhigawa Jatan	53
35	Dhigawa Shaman (Dhigawa Shamian)	54
36	Gadhwa (Garhwa)	5
37	Gagarwas	90
38	Garanpura	64
39	Garwa	22
40	Ghangala	9
41	Gignaw	82
42	Gokalpura	28
43	Gopalwas	34
44	Gothra	79
45	Gudha	8
46	Hariawas	35
47	Hasanpur	75
48	Jhanjara Shearan	77
49	Jhanjra Toda	78
50	Jhumpa Kalan-I (Jhupa Kalan)	10

## LOHARU TAHSIL—concl'd.

Serial No.	Name of the Village	Location Code
1	2	3
51	Jhumpa Kalan	83
52	Jhumpa Khurd-I (Jhupa Khurd)	11
53	Jhumpa Khurd	84
54	Kalali	15
55	Kalod	7
56	Kasni Kalan	33
57	Kasni Khurd	32
58	Kharkari	6
59	Kharkari	55
60	Kural	47
61	Kusalpura	80
62	Ladawas	41
63	Lilas	2
64	Loharu (Rural)	91
65	Mahomednagar	59
66	Mandholi Kalan	17
67	Mandholi Khurd (Mandholi)	18
68	Matani	20
69	Mithi	19
70	Mohila (Mohla)	4
71	Morka	21
72	Nakipur	58
73	Nangal	70
74	Nunsar	31
75	Obra	39
76	Pabari	57
77	Paju	63
78	Patwan	23
79	Phartia Bhima	97
80	Phartia Kher (Phurtia Kehar)	96
81	Phartia Tal	95
82	Rahimpur	93
83	Sahzadpur	66
84	Sahzemanpur	69
85	Salempur	37
86	Sarsi	65
87	Sehar (Saher)	71
88	Seheryarpur	38
89	Serla	29
90	Sidhanwa	36
91	Singhani	76
92	Siwach (Swach)	14
93	Sohasra (Sohansra)	99
94	Sorda Jadid (Sorra Jadid)	68
95	Sarda Kadim (Sorra Qadim)	67
96	Sudhiwas	24
97	Surpura Kalan	27
98	Surpura Khurd	26
99	Talwani	16

**VILLAGE DIRECTORY  
LOHARU TAHSIL**



## LOHARU TAHSIL

## VILLAGE

Amenities and

Location Code No.	Name of Village (with Hadbast Number)	Total area of the Village (in hectares)	Total population and Number of house-holds	Amenities available (If not available within the village, a shown in the column and next to it in brackets, the distance in ranges viz.—5 kms., 5—10 kms., and 10+ kms., of the nearest place the facility is available is given)				
				Educational	Medical	Drinking Water (Potable)	Post and Telegraph	Day or days of the market/hat, if any
1	2	3	4	5	6	7	8	9
1	Dhani Silawali (130)	1,710-00	782 (114)	P,Ac	CHW	T	—(—5)	..
2	Dhani Silawali (Litas) (121)	1,598-00	1,452 (179)	P,Ac	—(10+)	T, Tk	PO	..
3	Budh Saiti (122)	1,174-00	1,405 (199)	P,Ac(2)	CHW	T, Tk	—(—5)	..
4	Mohila (Mohla) (123)	1,813-00	857 (106)	P	RP, CHW	T, W	—(5—10)	..
5	Gadhwa (Garhwa) (125)	653-00	576 (67)	P, M, Ac	CHW	T, W	—(5—10)	..
6	Kharkari (124)	514-00	227 (24)	P, Ac (2)	CHW	T, W	—(5—10)	..
7	Kalod (115)	1,887-00	1,660 (249)	P, M, Ac(2)	RP, CHW	T, W, TW	PO	..
8	Gudha (116)	1,136-00	1,548 (209)	P	RP, CHW	T, W	—(—5)	..
9	Ghangala (117)	1,201-00	1,336 (195)	P, Tr	RP	T, W, TW	PO	..
10	Jhumpa Kalan-I (Jhupa Kalan) (120)	3,239-00	2,477 (344)	P, (3), Ac	D, CHW	T, W, TW	—(—5)	..
11	Jhumpa Khurd-I (Jhupa Khurd) (119)	554-00	778 (117)	P, M, H, Ac (2)	—(—5)	T, TW	PO	..
12	Dhani Bakhra (Dhani Bakhtan) (118)	1,015-00	1,297 (172)	P	—(—5)	T	—(—5)	..
13	Bidhwan (113)	2,137-00	1,921 (257)	P, M, H, Ac(2)	CHW	W, TW	PO	..
14	Siwach (Swach) (112)	597-00	613 (95)	P	—(5—10)	T	—(—5)	..
15	Kalali (114)	575-00	851 (107)	P, Ac	—(—5)	T	—(—5)	..
16	Talwani (101)	611-00	995 (124)	P, Ac	—(—5)	T, TW	—(—5)	..
17	Mandholi Kalan (1)	3,001-00	2,536 (370)	P, M, H, Ac	D, RP	W, TW	PO	..
18	Mandholi Khurd (Mandholi) (102)	1,862-00	1,743 (249)	P(2), Ac	—(10+)	W	PO	..
19	Mithi (103)	1,171-00	1,642 (238)	P(2), M, H, Ac	HS, CHW	T, W, Tk, TW	PO	..
20	Matani (111)	1,781-00	1,505 (204)	P, Ac (2)	RP (4), CHW	T, W, Tk, TW	PO	..
21	Morka (110)	978-00	1,323 (188)	P(2), Ac	RP(2)	T, W, Tk, TW	PO	..
22	Garwa (109)	1,605-00	1,710 (232)	P	RP(3), CHW	T, W, Tk, TW	PO	..
23	Patwan (108)	1,577-00	1,623 (241)	P, M, Ac (2)	—(—5)	T, W, TW	—(—5)	..
24	Sudhwas (107)	564-00	701 (87)	P	—(—5)	T, W, Tk, TW	—(—5)	..
25	Behal (106)	2,353-00	4,873 (696)	P(2), M(2), H(2), Ac(4)	D, RP(6)	W, TW	PO, Phone	..
26	Surpura Khurd (104)	1,192-19	1,034 (131)	P, Ac(2)	—(—5)	T, W, Tk, TW	PO	..
27	Surpura Kalan (105)	1,303-07	1,357 (202)	P, Ac	—(—5)	T, W, Tk, TW	—(—5)	..
28	Gokalpura (12)	1,712-00	1,438 (210)	P, Ac, (3)	—(5—10)	W, TW, R	PO	..
29	Serla (9)	806-00	1,290 (182)	P(2), Ac(3)	—(5—10)	W	PO	..
30	Bidhnoi (8)	1,391-69	1,520 (197)	P, M, Ac(2)	RP	W, TW	—(—5)	..
31	Nunsar (7)	562-10	888 (120)	P, Ac (2)	HS	W, TW	PO	..
32	Kasni Khurd (11)	432-00	582 (57)	P, Ac	—(5—10)	W, TW	—(5—10)	..
33	Kasni Kalan (10)	1,126-22	943 (139)	P, Ac (2)	—(5—10)	W, TW	—(—5)	..
34	Gopalwas (2)	738-00	1,204 (166)	P, Ac(2)	—(5—10)	W, Tk, TW, C	—(—5)	..
35	Hariawas (3)	956-00	883 (121)	P, Ac	—(5—10)	W	—(5—10)	..

DIRECTORY

BHIWANI DISTRICT

Land use		Approach to Village	Nearest town and Distance (in kms.)	Power Supply	Staple food	Land use (i.e., area under different types of Land use in hectares rounded upto 2 decimal places)					Remarks including any place of religious, historical or archaeological interest
dash(—) is broad where	is					Forest	Irrigated by Sources	Un-irrigated	Cultural waste (including gauchar and groves)	Area not available for cultivation	
Communications (Bus Stop, Railway Station, Water way)	10	11	12	13	14	15	16	17	18	19	20
BS	PR	Hisar	(43)	EA	Wheat, Bajra	..	T(7-00), GC(7-00)	1,608-00	45-00	50-00	T4
BS	PR	Hisar	(42)	EA	Wheat, Bajra	..	T(50-00), GC(50-00)	1,449-00	29-00	70-00	C2:T10
BS	PR, KR	Hisar	(45)	EA	Wheat, Bajra	..	..	1,057-00	94-00	23-00	C1:T2
BS	PR	Hisar	(40)	ED, EO	Wheat, Bajra	..	T(10-00), GC(10-00)	1,687-00	26-00	90-00	N1:T2
BS	PR	Hisar	(35)	ED	Wheat, Bajra	..	T(91-00), GC(91-00)	503-00	30-00	29-00	M1:T2
—(-5)	PR	Hisar	(42)	ED, EO	Wheat, Bajra	..	T(40-00), GC(40-00)	440-00	12-00	22-00	M1
BS	PR	Hisar	(48)	ED, EO	Wheat, Bajra	..	..	1,805-00	42-00	40-00	C2:T4
BS	PR	Hisar	(48)	ED, EO	Wheat, Bajra	..	T(10-00), GC(10-00)	1,015-00	38-00	73-00	N1:M2:T4
BS	PR	Hisar	(45)	ED, EO	Wheat, Bajra	..	GC(10-00)	1,124-00	68-00	9-00	N1:C10:T3
BS, RS	PR, KR	Rajgarh, Rajasthan	(25)	EA	Wheat, Bajra	..	T(33-00), GC(33-00)	2,945-00	83-00	178-00	M2:C5:T11
BS	PR	Rajgarh, Rajasthan	(25)	EA	Wheat, Bajra	..	..	491-00	32-00	31-00	C1:T2
BS	PR	Rajgarh, Rajasthan	(25)	EA	Wheat, Bajra	..	..	932-00	9-00	74-00	C1:T2
BS	PR	Rajgarh, Rajasthan	(30)	EA	Wheat, Bajra	..	T(52-00), GC(52-00)	1,943-00	27-00	115-00	M1:C1:T6
BS	PR, KR	Rajgarh, Rajasthan Loharu	(32)	ED	Wheat, Bajra	..	T(13-00), GC(13-00)	531-00	41-00	12-00	..
BS	PR, KR	Hisar	(45)	ED	Wheat, Bajra	..	T(8-00), GC(8-00)	503-00	22-00	42-00	N1:C2:T2
BS	PR, KR	Hisar	(45)	ED	Wheat, Bajra	..	T(42-00), GC(42-00)	492-00	26-00	51-00	T2
BS	PR, KR	Rajgarh, Rajasthan	(35)	EA	Wheat, Bajra	..	T(23-00), GC(23-00)	2,686-00	229-00	63-00	N1:T5
BS	PR, KR	Loharu	(55)	EA	Wheat, Bajra	..	T(18-00), GC(18-00)	1,642-00	139-00	63-00	N1:M1:T1
BS	PR, KR	Loharu	(26)	EA	Wheat, Bajra	..	..	1,055-00	30-00	86-00	M4:C2:T6
BS	PR, KR	Rajgarh, Rajasthan	(35)	EA	Wheat, Bajra	..	..	1,690-00	2-00	89-00	M2:T10
BS	PR, KR	Loharu	(30)	EA	Wheat, Bajra	..	..	861-00	20-00	97-00	M2:T4
BS	PR, KR	Loharu	(30)	EA	Wheat, Bajra	..	..	1,420-00	156-00	29-00	M2:T4
BS	PR, KR	Loharu	(25)	EA	Wheat, Bajra	..	..	1,561-00	..	16-00	C1
BS	PR, KR	Loharu	(16)	EA	Wheat, Bajra	..	..	595-00	5-00	54-00	T1
BS	PR, KR	Loharu	(40)	EA	Wheat, Bajra	99-00	T(47-00), GC(11-00), TWE(36-00)	2,015-00	140-00	52-00	Temple:N30: M3:C5:T2
BS	PR, KR	Loharu	(22)	EA	Wheat, Bajra	..	..	1,127-03	10-12	55-04	..
BS	PR, KR	Loharu	(16)	EA	Wheat, Bajra	..	..	1,212-83	25-09	65-15	..
BS	PR, KR	Loharu	(38)	EA	Wheat, Bajra	..	..	1,318-00	166-00	228-00	T8
BS	PR, KR	Loharu	(35)	EA	Wheat, Bajra	..	..	640-00	62-00	104-00	C1:T1
BS	PR, KR	Loharu	(34)	EA	Wheat, Bajra	..	..	1,074-02	133-95	183-72	Temple:T3
BS	PR, KR	Loharu	(34)	EA	Wheat, Bajra	..	..	545-91	8-09	8-10	..
BS	PR, KR	Loharu	(35)	ED, EAE	Wheat, Bajra	..	T(38-00), GC(38-00)	336-00	33-00	25-00	..
BS	PR, KR	Loharu	(40)	EA	Wheat, Bajra	..	..	1,029-10	51-80	45-32	CI
BS	PR, KR	Loharu	(40)	EA	Wheat, Bajra	..	..	660-00	20-00	58-00	T1
BS	PR, KR	Loharu	(35)	EA	Wheat, Gram	..	T(32-00), GC(32-00)	827-00	52-00	45-00	..

## LOHARU TAHSIL

## VILLAGE

## Amenities and

Location Code No.	Name of Village (with Hadbast Number)	Total area of the Village (in hectares)	Total population and Number of households	Amenities available (If not available within the village, a is shown in the column and next to it in brackets, the broad ranges viz., —5 kms., 5—10 kms. 10+ kms. of place where the facility is available is given)				
				Educational	Medical	Drinking Water (Potable)	Post and Telegraph	Day or days of the market/ha, if any
1	2	3	4	5	6	7	8	9
36	Sidhanwa	(4) 1,717-00	1,428 (206)	P,M,Ac	—(5—10)	W	PO	..
37	Salempur	(5) 283-00	350 (48)	P	—(5—10)	W	—(—5)	..
38	Seheryarpur	(72) 432-00	513 (69)	P, Ac	—(10+)	W	—(5—10)	..
39	Obra	(6) 792-00	1,104 (161)	P(2), Ac	—(—5)	W	—(—5)	..
40	Beran	(16) 1,143-00	945 (128)	P(2), Ac	D	W	—(—5)	..
41	Ladawas	(15) 337-00	212 (26)	P, Ac(2)	—(5—10)	W	—(5—10)	..
42	Bithan	(14) 875-00	686 (97)	P,Ac	—(—5)	W, TW	—(—5)	..
43	Budhera	(22) 1,117-00	1,075 (156)	P,M,H,Ac	HS,RP	W,TW	PO	..
44	Bardu Jogi	(21) 192-00	423 (73)	P	—(—5)	W,TW	—(—5)	..
45	Bardu Mugal	(17) 542-00	493 (62)	P	—(5—10)	W,TW	—(—5)	..
46	Bardu Dhirja	(18) 387-00	445 (60)	P	—(5—10)	W,TW	—(5—10)	..
47	Kural	(70) 2,731-00	3,335 (498)	P(2), M,Ac	HS,NH,RP(2)	T,W,TW	PO	..
48	Bardu Puran	(19) 189-00	277 (39)	P(2)	—(—5)	W,TW	—(—5)	..
49	Bardu Chaina	(20) 851-00	1,072 (187)	P,Ao	RP	W,TW	PO	..
50	Allaudinpur	(24) 945-00	1,478 (196)	P,Ac	—(—5)	W,TW	—(—5)	..
51	Dhani Laxman	(25) 261-00	469 (71)	P,Ac	—(—5)	W,TW	—(—5)	..
52	Amirwas	(23) 447-00	321 (49)	Ac	—(—5)	W,TW	—(—5)	..
53	Dhigawa Jatan	(38) 674-00	1,836 (310)	P(2),M(2),H, Ac	HS,NH,RP(3)	TW	PO,Phone	..
54	Dhigawa Shiaman (Dhigawa Shamian)	(39) 755-00	760 (96)	P	—(—5)	TW	—(—5)	..
55	Kharkari	(37) 1,860-00	2,242 (328)	P(2), M,H, Ac(2)	HS,RP	W,TW	PO	..

## DIRECTORY

## Land use

## BHIWANI DISTRICT

dash (—) distance in the nearest	Approach to Village	Nearest town and distance (in kms.)	Power Supply	Staple food	Land use (i.e., area under different types of land use in hectares rounded upto 2 decimal places)					Remarks including any place of religious, historical or archaeological interest
					Forest	Irrigated by Sources	Un-irrigated	Cultural waste (including gauchar and groves)	Area not available for cultivation	
10	11	12	13	14	15	16	17	18	19	20
BS	PR,KR	Loharu (34)	EA	Wheat, Gram	..	T(98-00), GC(91-00) WE(7-00)	1556-00	23-00	40-00	N1: T1
BS	PR,KR	Loharu (32)	ED,EAg	Wheat, Gram	..	T(46-00), GC(30-00), (16-00)	207-00	8-00	22-00	..
BS	PR,KR	Loharu (34)	ED,EAg	Wheat, Bajra	..	T(18-00), WE(18-00)	377-00	8-00	29-00	..
BS	PR,KR	Loharu (32)	EA	Wheat, Bajra	..	T(222-00), GC(200-00), WE(22-00)	540-00	..	30-00	N3: T3
BS	PR,KR	Loharu (29)	ED,EAg	Wheat, Bajra	..	T(145-00), GC(95-00), WE(50-00)	885-00	48-00	65-00	N1; T1
—(—5)	PR,KR	Loharu (32)	ED,EAg	Wheat, Bajra	..	T(42-00), GC(38-00), WE(4-00)	278-00	7-00	10-00	C1
—(—5)	PR	Loharu (30)	EA	Wheat, Bajra	..	T(6-00), GC(6-00)	779-00	58-00	32-00	..
BS	PR	Loharu (26)	EA	Wheat, Bajra	..	T(160-00), GC(50-00) WE(110-00)	750-00	187-00	20-00	N3: C1
BS	PR	Loharu (29)	EA	Wheat, Bajra	..	T(7-00), GC(1-00), WE(6-00)	172-00	..	13-00	N1
BS	PR	Loharu (29)	EA	Wheat, Bajra	..	T(34-00), GC(27-00), WE(7-00)	437-00	35-00	36-00	T1
BS	PR	Loharu (26)	EA	Wheat, Bajra	..	T(40-00), GC(35-00) WE(5-00)	272-00	57-00	18-00	..
BS	PR	Loharu (24)	EA	Wheat, Bajra	..	T(116-00), GC(68-00), TWE(48-00)	2,269-00	283-00	63-00	N1: M1: T1
BS	PR	Loharu (24)	EA	Wheat, Bajra	..	T(137-00), GC(130-00), W(7-00)	32-00	16-00	4-00	T1
BS	PR	Loharu (29)	EA	Wheat, Bajra	..	T(64-00), GC(37-00), WE(27-00)	709-00	40-00	38-00	N2: T1
BS	PR	Loharu (19)	EA	Wheat, Bajra	..	T(86-00), GC(53-00), WE(33-00)	813-00	29-00	17-00	T1
BS	PR	Loharu (16)	ED,EAg	Wheat, Bajra	..	T(14-00), WE(14-00)	228-00	..	19-00	N2
—(—5)	PR,KR	Loharu (24)	ED,EAg	Wheat, Bajra	..	T(31-00), GC(200) WE(29-00)	387-00	11-00	18-00	N1
BS	PR	Loharu (18)	EA	Wheat, Bajra	..	T(21-00), TWE(21-00)	578-00	45-00	30-00	N15: M3: T1
—(—5)	PR	Loharu (18)	EA	Wheat, Bajra	..	T(50-00), GC(10-00), TWE(40-00)	622-00	48-00	35-00	..
BS	PR	Loharu (14)	EA	Wheat, Bajra	..	T(56-00), GC(16-00), TWE(40-00)	896-00	727-00	181-00	N1: C2: T2

## LOHARU TAHSIL

VILLAGE  
Amenities and

Loca- tion Code No.	Name of Village (with Hadbast Number)	Total area of the Village (in hectares)		Total population and number of house- holds	Amenities available ( If not available within the village, a is shown in the column and next to it in brackets, the broad ranges viz., —5 kms., 5—10 kms., and 10+ kms. nearest place where the facility is available is given)				
					Educational	Medical	Drinking Water (Potable)	Post and Telegraph	Day or days of the Mar- ket/hat, if any
1	2	3	4	5	6	7	8	9	
56	Dhana Jogi (34)	340.00	548	(87)	P,Ac	—(5—10)	W,TW	—(—5)	..
57	Pahari (36)	1,987.00	1,992	(260)	P,Ac (2)	RP	W,TW	—(—5)	..
58	Nakipur (27)	1,289.00	1,270	(187)	P,M	PHC, FPC,RP	T,W,TW	PO	..
59	Mahomednagar (26)	395.00	353	(55)	P	—(—5)	W,TW	—(—5)'	..
60	Cheher Kalan (13)	1,582.00	2,893	(438)	P(2),M,H,Ac(4)	HS,NH,RP	W,TW	PO	..
61	Cheher Khurd (28)	1,195.00	1,406	(186)	P,Ac (2)	RP	W,TW,	PO	..
62	Budheri (35)	488.00	738	(105)	P,Ac	HS	W	—(—5)	..
63	Paju (32)	999.00	1,294	(176)	P,Ac (2)	—(5—10)	W	—(5—10)	..
64	Gararpura (71)	132.00	70	(9)	Ac(2)	—(—5)	W	—(10+)	..
65	Sarsi (29)	1,327.00	1,157	(143)	P(2),Ac(2)	—(5—10)	W	—(5—10)	..
66	Sahzadpur (69)	125.00	42	(5)	—(—5)	—(5—10)	W	—(5—10)	..
67	Sorda Kadim (Sorra Qadim) (30)	323.00	455	(73)	P	—(—5)	W	—(—5)	..
68	Sorda Jadid (Sorra Jadid) (31)	414.00	452	(65)	P,Ac	—(5—10)	W	—(5—10)	..
69	Shazemanpur (70)	254.00	228	(24)	—(—5)	—(—5)	W	—(—5)	..
70	Nangal (33)	978.00	1,010	(157)	P	—(—5)	W,TW	PO	..
71	Sehar (Saher) (44)	950.00	1,009	(157)	P(2), M	—(5—10)	W,TW	PO	..
72	Barhlu (43)	1,117.00	1,285	(180)	P(2), M,H, Ac (2)	—(5—10)	W,TW	PO	..
73	Damkora (45)	921.00	858	(112)	P,Ac (3)	—(5—10)	W,TW	—(—5)	..
74	Dhani Abmed (42)	140.00	135	(19)	P	—(5—10)	W,TW	—(—5)	..
75	Hasanpur (41)	430.00	490	(73)	P,Ac (2)	—(5—10)	W,TW	PO	..
76	Singhani (40)	2,210.00	2,546	(312)	P	—(5—10)	W,TW	PO	..
77	Jhanjara Shearan (46)	451.00	631	(93)	P,Ac	—(—5)	W,TW	PO	..
78	Jhanjara Toda (47)	541.00	785	(99)	P,Ac	—(—5)	W,TW	—(—5)	..
79	Gothra (49)	858.00	1546	(231)	P,Ac	HS, RP	W,TW	—(—5)	..
80	Kusalpura (48)	502.00	733	(93)	P,Ac	—(—5)	W,TW	—(—5)	..

**DIRECTORY**  
 Land use.

dash (—) distance in of the	Approach to Village	Nearest town and distance (in kms.)	Power Supply	Staple food	Land use (i.e., area under different types of land use in hectares rounded upto 2 decimal places)					Remarks including any place of religious, historical or archae- ological interest-
					Forest	Irrigated by Sources	Un- irrigated	Cultural waste (includ- ing gauchar and groves)	Area not available for cultiva- tion	
10	11	12	13	14	15	16	17	18	19	20
BS	PR	Loharu (18)	EA	Wheat, Bajra	..	T(27-00), WE(27-00)	293-00	4-00	16-00	Temple
BS	PR	Loharu (21)	EA	Wheat, Bajra	..	T(136-00), GC(32-00), WE(104-00)	1,649-00	68-00	134-00	Temple: T 5
BS	PR	Loharu (21)	EA	Wheat, Bajra	..	T(36-00), WE(36-00)	1,075-00	54-00	124-00	N5:M1:C1 T3
BS	PR	Loharu (16)	EA	Wheat, Bajra	..	T(10-00), WE(10-00)	350-00	5-00	30-00	M1: T1
BS	PR	Loharu (24)	EA	Wheat, Bajra	..	T(44-00), WE(44-00)	1,398-00	56-00	84-00	N2: C1: T2
BS	PR	Loharu (24)	EA	Wheat, Bajra	..	T(41-00), WE(41-00)	1,082-00	23-00	49-00	T1
BS	PR	Loharu (30)	ED,EAg	Wheat, Bajra	..	T(60-00), GC(5-00), WE(55-00)	387-00	13-00	28-00	C2
BS	PR	Bhiwani (21)	ED,EAg	Wheat, Bajra	..	T(10-00), WE(10-00)	907-00	68-00	14-00	T2
BS	PR	Loharu (45)	ED,EAg	Wheat, Bajra	..	T(75-00), GC(12-00), WE(63-00)	1,074-00	91-00	87-00	T5
BS	PR	Loharu (55)	ED,EAg	Wheat, Bajra	..	T(5-00), GC(5-00)	114-00	9-00	2-00	..
BS	PR	Loharu (65)	ED,EAg	Wheat, Bajra	..	T(5-00), GC(5-00)	274-00	32-00	12-00	..
BS	PR	Loharu (70)	ED,EAg	Wheat, Bajra	..	T(10-00), GC(8-00), WE(2-00)	374-00	20-00	20-00	..
—(—5)	PR	Loharu (65)	ED,EAg	Wheat, Bajra	..	T(10-00), GC(8-00), WE(2-00)	234-00	4-00	6-00	T1
BS	PR	Loharu (33)	EA	Wheat, Bajra	..	T(49-00), WE(49-00)	845-00	17-00	67-00	N1
BS	PR	Loharu (24)	EA	Wheat, Bajra	..	T(105-00), WE(105-00)	766-00	41-00	38-00	N1: C2: T 1
BS,RS	PR	Loharu (16)	EA	Wheat, Bajra	..	T(103-00), WE(103-00)	862-00	57-00	95-00	N2: C1: T1
—(—5)	PR	Loharu (16)	EA	Wheat, Bajra	..	T(72-00), WE(72-00)	771-00	19-00	59-00	T1
—(—5)	PR	Loharu (16)	EA	Wheat, Bajra	..	T(24-00), WE(24-00)	101-00	..	15-00	..
—(—5)	PR	Loharu (11)	EA	Wheat, Bajra	..	T(30-00), GC(5-00), WE(25-00)	364-00	26-00	10-00	C1: T1
BS	PR	Loharu (11)	EA	Wheat, Bajra	..	T(212-00), GC(178-00), WE(34-00)	1,679-00	215-00	104-00	N2:M2:C1: T8
BS	PR	Loharu (10)	EA	Wheat, Bajra	..	T(34-00), GC(8-00), WE(26-00)	371-00	28-00	18-00	C1
BS	PR	Loharu (13)	ED,EAg	Wheat, Bajra	..	T(88-00), GC(36-00), WE(52-00)	407-00	30-00	16-00	C2: T1
—(—5)	PR	Loharu (10)	EA	Wheat, Bajra	..	T(45-00), GC(4-00), WE(41-00)	684-00	84-00	45-00	C1:T1
RS	PR	Loharu (11)	ED,EAg	Wheat, Bajra	..	T(35-00), WE(33-00)	442-00	19-00	8-00	..

## LOHARU TAHSIL

## VILLAGE

Loca- tion Code No.	Name of Village (with Hadbast Number)	Total area of the Village (in hectares)	Total Population and Number of households		Amenities available (If not available within the village a is shown in the column and next to it in brackets, the distance broad ranges, viz. 5 kms., 5-10 kms., and 10+ kms., of the place where the facility is available is given)					
					Educational	Medical	Drinking Water (Potable)	Post and Telegraph	Day or days of the market/ hat, if any	
1	2	3	4		5	6	7	8	9	
81	Dhani Mansukh	(50)	202.00	294	(47)	P	—(-5)	W,TW	—(-5)	..
82	Gignaw	(51)	1,072.00	1258	(146)	P(2), M,H,Ac	RP	W,TW	PO	..
83	Jhumpa Kalan	(52)	846.00	750	(115)	P,Ac	—(5-10)	W,TW	—(-5)	..
84	Jhumpa Khurd	(53)	347.00	493	(72)	P,M,H,Ac	CHW	W,TW	—(-5)	..
85	Basirwas	(54)	345.00	301	(44)	P	—(-5)	W,TW	—(-5)	..
86	Barwas	(55)	858.00	1,466	(204)	P(2), M,H, Ac	D	W,TW	PO	..
87	Bisalwas	(57)	845.00	1,238	(188)	P,M,H,Ac(2)	—(-5)	W,TW	PO	..
88	Ahmedwas	(56)	747.00	732	(101)	—(-5)	—(-5)	W,TW	—(-5)	..
89	Dhani Dholan (Dhani Dhola)	(60)	370.00	673	(97)	P	—(-5)	W,TW	PO	..
90	Gagarwas	(58)	845.00	808	(113)	Ac	—(-5)	W,TW	—(-5)	..
91	Loharu (Rural)	(65)	2,896.00	999	(114)	—(-5)	—(-5)	T,W,TW	—(-5)	..
92	Dhani Shaman	(68)	139.00	413	(49)	P	—(-5)	W,TW	—(-5)	..
93	Rahimpur	(67)	408.00	523	(69)	P	—(-5)	W	—(-5)	..
94	Akberpur	(66)	225.00	70	(6)	—(-5)	—(-5)	W	—(-5)	..
95	Phartia Tal.	(64)	273.00	496	(66)	P,Ac	—(-5)	W	—(-5)	..
96	Phartia Kher (Phurtia- Kehar)	(59)	614.00	887	(119)	P,Ac	—(-5)	W,TW	—(-5)	..
97	Phartia Bhima	(63)	497.00	761	(107)	P,Ac	—(-5)	W,TW	PO	..
98	Azempur	(62)	140.00	263	(28)	P	—(-5)	W,TW	—(-5)	..
99	Sohasta (Sohansra)	(61)	2,044.00	3,182	(491)	P,M,H,Ac(2)	D,CHW	T,W,TW	PO	..

All villages

95,716.27 106,567 (14,963) P110, M25, H16, PHC1, HS9,  
Tr 1, Ac 103 D6, FPC1, NH3,  
RP35, CHW14

Notes:—(1) Where a town and village bear an identical name, the word (Rural) has been added after the name of the village.  
(2) The area of a village (revenue estate) is based on the information supplied by the Revenue Patwari.

## BHWANI DISTRICT

## DIRECTORY

Land Use dash (-) in nearest	Approach to Village	Nearest town and distance (in kms.)	Power Supply	Staple food	Land use (i.e. area under different types of land use in hectares rounded upto 2 decimal places)					Remarks including any places of religious, historical or archaeo- logical interest
					Forest	Irrigated by Sources	Unirri- gated	Cultural waste (including gauchar and groves)	Area not available for cultiva- tion	
10	11	12	13	14	15	16	17	18	19	20
—(-5)	PR	Loharu (3)	EA	Wheat, Bajra	..	T(8.00), GC(4.00), WE(4.00)	169.00	13.00	12.00	..
BS	PR	Loharu (8)	EA	Wheat, Bajra	..	T(60.00), GC(14.00), WE(46.00)	887.00	58.00	67.00	N4; T1
BS	PR	Loharu (9)	EA	Wheat, Bajra	..	T(48.00), GC(20.00), TWE(23.00)	688.00	75.00	35.00	C1
BS	PR	Loharu (9)	ED,EAg	Wheat, Bajra	..	T(41.00), GC(20.00), TWE(21.00)	272.00	7.00	27.00	..
BS	PR	Loharu (8)	ED,EAg	Wheat, Bajra	..	T(36.00), GC(6.00), TWE(30.00)	277.00	7.00	25.00	T1
BS	PR	Loharu (10)	EA	Wheat, Bajra	..	T(87.00), G(32.00), TWE(55.00)	653.00	22.00	96.00	C1;T1
BS	PR	Loharu (11)	EA	Wheat, Bajra	..	T(83.00), GC(30.00), TWE(153.00)	627.00	5.00	30.00	..
BS	PR	Loharu (12)	ED,EAg	Wheat, Bajra	..	T(91.00), GC(26.00), TWE(65.00)	596.00	9.00	51.00	Temple
BS	PR	Loharu (10)	ED,EAg	Wheat, Bajra	..	T(84.00), TWE(84.00)	255.00	5.00	26.00	M1
BS	PR	Loharu (10)	EA	Wheat, Bajra	..	T(76.00), TWE(76.00)	694.00	7.00	68.00	Temple;M3; T1
BS	PR,KR	Loharu (0)	EA	Wheat, Bajra	..	T(159.00), GC(159.00)	2,355.00	137.00	245.00	Temple; N 10;M5;T5
—(-5)	PR	Loharu (2)	EA	Wheat, Bajra	..	T(2.00), WE(2.00)	121.00	7.00	9.00	T1
BS	PR	Loharu (2)	ED,EAg	Wheat, Bajra	..	T(61.00), WE(61.00)	305.00	18.00	24.00	..
—(-5)	KR	Loharu (2)	ED,EAg	Wheat, Bajra	..	T(16.00), WE(16.00)	180.00	3.00	26.00	..
—(-5)	PR	Loharu (2)	EA	Wheat, Bajra	..	T(52.00), WE(52.00)	190.00	12.00	19.00	..
BS	PR,KR	Loharu (5)	EA	Wheat, Bajra	..	T(139.00), GC(3.00), WE(130.00), TWE(6.00)	413.00	13.00	49.00	Temple;C1; T1
BS	PR,KR	Loharu (5)	EA	Wheat, Bajra	..	T(182.00), WE(176.00), TWE(6.00)	269.00	6.00	40.00	T1
—(-5)	PR,KR	Loharu (5)	EA	Wheat, Bajra	..	T(12.00), WE(12.00)	114.00	4.00	10.00	T1
BS,RS	PR,KR	Loharu (6)	EA	Wheat, Bajra	..	T(164.00), GC(12.00), WE(125.00), TWE(27.00)	1,703.00	39.00	138.00	Temple; N5; C1
					99.00	T(4,657.00), GC(1,986.00), W(32.00), WB(1,903.00), TWE(736.00)	80,915.89	4,967.05	5,077.33	N99;M38; C56;T164





**APPENDICES 1-4**

## DISTRICT : BHIWANI

Sl. No.	Name of Tahsil	EDUCATIO											
		Primary School		Middle School		Matriculation/ Secondary School		Higher Secondary/PUC/Intermediate/Junior College		College Graduate and above		Adult Literacy Class/Centres	
		Villages	Institutions	Villages	Institutions	Villages	Institutions	Villages	Institutions	Villages	Institutions	Villages	Institutions
1	2	3	4	5	6	7	8	9	10	11	12	13	14
1	Bawani Khera	40	68	25	29	17	18	..	..	..	..	9	11
2	Bhiwani	120	153	51	60	31	34	..	..	..	..	34	56
3	Dadri	157	182	57	64	35	39	1	1	..	..	47	75
4	Loharu	90	110	23	25	15	16	..	..	..	..	68	103
Total District		407	513	156	178	98	107	1	1	..	..	158	246

Sl. No.	Name of Tahsil	MEDICAL										Drinking			
		Community Health Workers				Others		Villages with no medical facility	Tap	Well	Tank	Tubewell	River	Fountain	Canal
		Villages	Numbers	Villages	Institutions										
		1	2	30	31	32	33	34	35	36	37	38	39	40	41
1	Bawani Khera	15	30	12	35	14	32	37	24	10	..	..	36		
2	Bhiwani	39	60	16	34	55	118	109	69	52	..	..	88		
3	Dadri	32	53	15	34	97	60	143	5	81	..	..	71		
4	Loharu	14	14	21	38	65	27	89	10	69	1	..	1		
Total District		100	157	64	141	231	237	378	108	212	1	..	196		

## DIX 1

## Medical and other Amenities

NAL		MEDICAL												
Others	Villages with no educational facilities		Dispensary		Hospital		Maternity and Child Welfare Centre/Maternity Home/Child Welfare Centre		Primary Health Centre/Health Centre		Family Planning Centre		Primary Health Sub-Centre	
	Villages	Institutions	Villages	Institutions	Villages	Institutions	Villages	Institutions	Villages	Institutions	Villages	Institutions	Villages	Institutions
15	16	17	18	19	20	21	22	23	24	25	26	27	28	29
3	3	2	6	6	..	..	..	..	1	1	..	..	10	10
2	3	..	17	17	2	2	1	1	2	2	2	2	17	17
1	1	4	18	18	1	1	..	..	4	4	3	3	17	17
1	1	5	6	6	..	..	..	..	1	1	1	1	9	9
7	8	11	47	47	3	3	1	1	8	8	6	6	53	53

## Water

Others	More than one source	Villages with no drinking water facility of any type	Post and Telegraph							Communications			Power Supply	
			P.O.	T.O.	P.T.O.	P.O. & Phone	T.O. & Phone	P.T.O. & Phone	Phone	Bus Stop	Railway Station	Navigable Waterway	Available	Not available
42	43	44	45	46	47	48	49	50	51	52	53	54	55	56
7	42	..	16	..	..	5	..	2	..	39	5	..	42	..
4	120	..	41	..	..	14	..	3	2	112	2	..	120	..
1	120	..	70	..	1	1	..	2	..	140	3	..	163	..
..	73	..	35	..	..	2	..	..	..	83	4	..	99	..
12	355	..	162	..	1	22	..	7	2	374	14	..	424	..

## APPENDIX 2

Land Utilisation Data in respect of Non-Municipal Towns (Census Towns)

DISTRICT : BHIWANI

Sl. No.	Name of town and tahsil within brackets	Land use (i.e. area under different types of land use in hectares rounded to the nearest unit)					
		Total Area	Forest	Irrigated by source	Unirrigated	Culturable waste (including gauchar & groves)	Area not available for cultivation
1	2	3	4	5	6	7	8
Not applicable							

## APPENDIX 3

List of Villages where no amenities relating to education, medical, drinking water, post and telegraph, communications, power supply and market/hat are available.

There is no such village in the district

## APPENDIX 4

List of Villages according to the proportion of Scheduled Castes to the total population by ranges  
BAWANI KHERA TAHSIL

Range of Scheduled Caste population (Percentage)	L. C. No.	Name of Village	Range of Scheduled Caste population (Percentage)	L. C. No.	Name of Village
1	2	3	1	2	3
0-5*	..			14	Rohnat
6-10	9	Chanana		19	Bhurtana
	18	Alakhpur		22	Paposa
	30	Sumra Khera		26	Dang Khurd
11-15	2	Naloi		27	Sui
	3	Gureza (Gera)		29	Lohari Jatu
	8	Dariyapur		33	Siwana
	10	Garanpura		34	Siwara
	15	Siper		35	Kungar
	38	Mundhal Kalan		37	Mundhal Khurd
	39	Talu		40	Jatai
16-20	4	Kikral (Kakra)		41	Badesra
	11	Panjokhra	31 and above	6	Dhulkot
	16	Bohal		7	Khera
	31	Pur		12	Khanak
	32	Barsi		17	Kirawar
	42	Dhanana		20	Jamalpur
	43	Mundhana		21	Aurangnagar
21-30	1	Barwa		24	Bafiali
	5	Siwani		25	Dang Kalan
	13	Ratera		36	Bandaheri

\*Excludes villages with no Scheduled Castes Population.

## APPENDIX 4

List of Villages according to the proportion of Scheduled Castes to the total population by ranges

## BHIWANI TAHSIL

Range of Scheduled Caste Population (Percentage)	L.C. No.	Name of Village	Range of Scheduled Caste Population (Percentage)	L.C. No.	Name of Village
1	2	3	1	2	3
0—5*	33	Ladianwali	39	39	Shimlibas
	54	Chandaabas	2	2	Sungarpur (Sugarpur)
	63	Azadnagar	46	46	Riwasa
6—10	7	Jhanwari	49	49	Bhan 'Garh (Nekta)
	18	Jhuli	57	57	Dhab Dhani
	22	Katwar (Katur)	60	60	Jui Kalan
	23	Mandhan	61	61	Jui Khurd
	51	Leghan Bhanan (Legha Banan)	62	62	Dhangar (Degar)
	65	Nangla (Nagla)	67	67	Dhakhra
	66	Dhani Barhamnan (Dohna Bhrannan)	70	70	Lohani
	71	Titani (Titini)	77	77	Dinod
	76	Biran	81	81	Rajgarh
	82	Nandgaon	84	84	Pahladgarh
	83	Rupgarh	85	85	Nimriwali
	99	Ninan	86	86	Goripur
	119	Bamla	93	93	Jitpura (Galkata)
	120	Naurangabad	115	115	Sirsa (Sarsa)
11—15	1	Sagban	16—20	8	Baganwala
	6	Kharkhri Makhwan	10	10	Chhapar Rangran
	12	Miran	17	17	Badalwala
	13	Badola (Bodola)	24	24	Sidhan
	14	Saral	27	27	Isharwal
	15	Thalod	32	32	Indiwali
	16	Patodi (Ptode)	36	36	Sandwa
	20	Busan	48	48	Leghan Hetman (Legha Hetman)
	25	Bhera	52	52	Jitwanabas
	28	Rodhan (Rodha)	56	56	Babarbas
	30	Hasan	58	58	Lalawas
	31	Devrala	59	59	Pohkarwas
	34	Khaparbas	63	63	Asalwas Marthia (Halswas Mhirta)
	35	Dharwanbas	69	69	Asalwas Dubia (Aslwas Dubi)
	37	Khariaawas	74	74	Kasumbhi (Kashurne)

\*Excludes villages with no Scheduled Caste population.

## APPENDIX 4

List of Villages according to the proportion of Scheduled Castes to the total population by ranges

BHIWANI TAHSIL— *concl.*

Ranges of Scheduled Caste Population (Percentage)	L. C. No.	Name of Village	Ranges of Scheduled Caste Population (Percentage)	L.C. No.	Name of Village
1	2	3	1	2	3
	75	Kohar		43	Alampur
	78	Devsar (Deusar)		47	Bajina (Bagona)
	87	Kitlana		50	Hetam Pura
	89	Manheru		53	Kairu
	90	Badala		64	Gola Garh (Gola Gaddeh)
	91	Dhareru		79	Haluwas (Halwas)
	94	Dhana Narsan		80	Dhirana Kalan
	96	Umrawat		92	Nangal
	101	Bhiwani Lohar		97	Kaunt
	102	Bapora		100	Palwas (Paluwas)
	105	Premnagar		104	Tigrana
	107	Ghuskani		110	Kaluwas
	108	Mitathal		112	Riwari
	111	Nathuwas		117	Kaila
	114	Sai		118	Sanga
21—30	2	Tosham	31 and above	3	Dharan
	4	Kharkhri Soban		29	Salewala (Slawala)
	5	Dulheri		44	Nigana Kalan
	9	Dadam		45	Nigana Khurd
	11	Chapar Jogian		72	Malwas Kohar
	19	Bhariwas		73	Malwas Devsar
	21	Khawa		95	Dhana Ladanpur
	26	Devawas		109	Gujrani
	38	Mansarbas		113	Chang
	40	Dhani Mahu		116	Phulpura



## APPENDIX 4

List of Villages according to the proportion of Scheduled Castes to the total population by ranges

## DADRI TAHSIL

Range of Scheduled Caste population (Percentage)	L.C. No.	Name of Village	Range of Scheduled Caste Population (Percentage)	L.C. No.	Name of Village	
1	2	3	1	2	3	
0-5*	56	Bhervi	11-15	157	Dadhi Chbilar	
	75	Dudiwala Nandkaran		158	Dadhi Bana	
	84	Kubianagar		2	Matkoshi (Nalkos)	
	107	Bhopali		3	Neemri Mutsal Bond Kalan	
	122	Kiskanda		9	Sanjerwas	
	128	Nimar		20	Achina (Aghina)	
	144	Gokal		24	Morwala	
	6-10	15		Misari	25	Imlota
		18		Jhinjar	29	Santor
		19		Bhagesri	33	Khatiwasi
28		Nimli	35	Kamodi		
40		Fatehgarh	49	Gothra		
42		Charkhi	50	Kheri Sanwal		
43		Dadri	53	Mori		
52		Kapuri	55	Ghasola		
70		Sarangpur	57	Kheri Bura		
71		Chhapar	60	Barsana		
101		Dalawas	65	Akhtiarpura		
102		Duwarka	68	Rasiwas		
104		Sham Kalayan	69	Narsingwas		
105		Kari Tokha	72	Dohka Harya		
109		Kari Rupa	73	Ram Pura		
112		Govindpura	76	Umerwas		
117		Hansawas Khurd	77	Dohka Dina		
119		Mandhi Piranu	82	Pichopa Kalan		
127	Chandwas	83	Todi			
129	Kanhra	85	Pichopa Khurd			
135	Mayen Khurd	86	Bindraban			
138	Jawa	87	Rehrodhi			
140	Badhwana	98	Ladawas			
142	Ramalwas	103	Dandma			
146	Gudana	115	Bhandwa			

\*Excludes villages with no Scheduled Caste Population.

## APPENDIX 4

List of Villages according to the proportion of Scheduled Castes to the total population by range.

## DADRI TAHSIL—contd.

Ranges of Scheduled Caste Population (Percentage)	L.C. No.	Name of Village	Ranges of Scheduled Caste population (Percentage)	L.C. No.	Name of Village
1	2	3	1	2	3
	120	Mandhi Harya		47	Patuwas
	124	Hansawas Kalan		54	Balkar
	126	Nandha		61	Birhi Kalan
	130	Kadma		62	Dandwan
	131	Dagrol		64	Mankawas
	132	Rudrol		66	Pantawas Khurd
	133	Chandani		67	Dohki
	134	Mayen Kalan		74	Dudiwala Kishanpura
	137	Beejna		79	Atela Khurd
	139	Palri		91	Huee
	143	Jhojhu Khurd		93	Kakroli Hatti
	152	Mandoli		96	Bhariwas
	154	Kalali		97	Kakroli Hukmi
	156	Balali		108	Kari Dass
	159	Makrana		110	Kari Dharai
	162	Chirya		111	Khorda (Khorra)
	164	Dudhwa		113	Surajgarh
	165	Changror (Changrod)		116	Badhra
	166	Balrod		121	Berla
16—20	4	Bond Kalan		136	Unnear Badhwana
	6	Bond Khurd		141	Jhojhu Kalan
	8	Ranla		145	Rambass
	11	Sanwer		148	Asawari
	12	Hindol		149	Seeswala
	22	Bigowa		150	Tiwala
	26	Kanehti		153	Mandola
	27	Sarupgarh		161	Santokhpura
	30	Bhagvi	21—30	1	Sankror
	34	Jaitsri		7	Une Mutsil Bond Kalan
	37	Mirch		10	Phogat
	38	Ghikara		13	Kasni
	39	Sahuwas		14	Sonf
	41	Pentawas Kalan		16	Lamba

## APPENDIX 4

List of Villages according to the proportion of Scheduled Castes to the total population by ranges

## DADRI TAHSIL—concl'd.

Ranges of Scheduled Caste Population (Percentage)	L.C. No.	Name of Village	Ranges of Scheduled Caste Population (Percentage)	L.C. No.	Name of Village
1	2	3	1	2	3
	21	Bas Mutsil Ranila		100	Kari Modh
	31	Loharwala		106	Kari Adu
	32	Shamashput		118	Jewali
	36	Rawaldhi		123	Dhanasri
	44	Dhani		125	Lad
	48	Mehrana		147	Badal
	59	Mahra		155	Abidpura
	78	Dohka Moji		160	Makrani
	80	Atela Kalan		163	Datoli
	81	Bilawal	31 and above	17	Kohlawas
	90	Mandhi Kenar		58	Kheri Battar
	92	Jagtam Bass		88	Rebroda Kalan
	95	Joetpura		94	Kakroli Sardara
	99	Gopi		151	Kalyana

## APPENDIX 4

List of Villages according to the proportion of Scheduled Castes to the total population by ranges

LOHARU			TAHSIL		
Ranges of Scheduled Castes population (Percentage)	L.C. No.	Name of Village	Ranges of Scheduled Caste Population (Percentage)	L.C. No.	Name of Village
1	2	3	1	2	3
0—5*	3	Budh Saili		69	Sahzemanpur
	46	Bardu Dhirja		71	Sehar (Sahor)
	62	Budheri		72	Barhlu
	68	Sorda Jadid (Sorra Jadid)		80	Kusalpura
	84	Jhumpa Khurd		86	Barwas
6—10	91	Loharu (Rural)		87	Bisalwas
	5	Gadhwa (Garhwa)		97	Phartia Bhima
	7	Kalod	16—20	4	Mohila (Mohla)
	13	Bidhwan		10	Jhumpa Kalan—1 (Jhupa Kalan)
	15	Kalali		14	Siwach (Swach)
	24	Sudhiwas		17	Mandholi Kalan
	31	Nunsar		18	Mandholi Khurd (Mandholi)
	35	Hariawas		19	Mithi
	53	Dhigawa Jatan		21	Morka
	57	Pahari		26	Surpura Khurd
	65	Sarsi		27	Surpura Kalan
11—15	67	Sorda Kadim (Sorra Qadim)		29	Serla
	85	Basirwas		32	Kasni Khurd
	89	Dhani Dholan (Dhani Dhola)		36	Sidhanwa
	93	Rahimpur		39	Obra
	96	Phartia Kher (Phurtia Kchar)		42	Bithan
	2	Lilas		43	Budhera
	8	Gudha		45	Bardu Mugal
	9	Ghangala		47	Kural
	12	Dhani Bhakhra (Dhani Bakhran)		51	Dhani Lazman
	16	Talwani		54	Dhigawa Shiaman (Dhigawa Shamian)
	20	Matani		55	Kharkari
	23	Patwan		61	Cheher Khurd
	33	Kasni Kalan		70	Nangal
	34	Gopalwas		73	Damkora
	38	Seheryarpur		78	Jhanjra Toda
	60	Cheher Kalan		79	Gothra
	63	Paju			

\*Excludes villages with no Scheduled Castes Population.

## APPENDIX 4

List of Villages according to the proportion of Scheduled Castes to the total population by ranges

LOHARU TAHSIL—concl'd.			LOHARU TAHSIL—concl'd.		
Ranges of Scheduled Caste Population (Percentage)	L. C. No.	Name of Village	Ranges of Scheduled Caste Population (Percentage)	L. C. No.	Name of Village
1	2	3	1	2	3
	82	Gignaw		52	Amirwas
	83	Jhumpa Kalan		56	Dhana Jogi
	88	Ahmedwas		58	Naki Pur
	95	Phartia Tal		76	Singhani
	98	Azempur		77	Jhanjara Shearan
	99	Sohasra (Sohansra)		81	Dhani Mansukh
21—30	11	Jhumpa Khurd (Jhupa Khurd)		92	Dhani Shaman
	22	Garwa		94	Akberpur
	25	Behal	31 and above	1	Dhani Silawali (Dhani Silanwali)
	28	Gokalpura		6	Kharkari
	30	Bidhnoi		59	Mahomednagar
	40	Beran		74	Dhani Ahmed
	41	Ladawas		75	Hasanpur
	49	Bardu Chaina		90	Gagarwas
	50	Allaudinpur			

**SECTION II**  
**TOWN DIRECTORY**



**CODES USED IN THE  
TOWN DIRECTORY**









**TOWN DIRECTORY  
STATEMENTS**

## STATEMENT

Status and

Serial No.	Class, name and civic administration status of Town	Location Code No.	Name of Tahsil	Area (in sq. kms.)	Number of households including Houseless households (in 1981-census)	Population and growth rate of the		
						1901	1911	1921
1	2	3	4	5	6	7	8	9
1	IV. Bawani Khera (M.C.)	I	Bawani Khera	6.00	1,641	..	Notified as a town	
2	I Bhiwani (M.C.)	II	Bhiwani	29.74	18,174	35,917	31,100 (-13.41)	33,270 (+6.98)
3	III Charkhi Dadri (M.C.)	III	Dadri	5.42	4,468	7,009	5,713 (-18.49)	6,582 (+15.21)
4	V Loharu (M.C.)	IV	Loharu	2.59	1,182	2,175	2,343 (+7.72)	2,339 (-0.17)

Note :- '.' denotes 'Nil.'

## Growth History

town at the censuses of						Density	Sex-Ratio			
1931	1941	1951	1961	1971	1981	(1981 Census)	1961 Census	1971 Census	1981 Census	
10	11	12	13	14	15	16	17	18	19	
for the first time in 1981—Census						11,530	1,922	..	..	896
35,866 (+7.80)	43,921 (+22.46)	52,183 (+18.81)	58,194 (+11.52)	73,086 (+25.59)	101,277 (+38.57)	3,405	878	829	836	
7,260 (+10.30)	8,712 (+20.00)	8,795 (+0.95)	13,839 (+57.35)	19,484 (+40.79)	27,315 (+40.19)	5,040	825	852	869	
2,956 (+26.38)	4,023 (+36.10)	3,438 (-14.54)	4,465 (+29.87)	5,579 (+24.95)	7,247 (+29.90)	2,798	867	901	892	

**STATEMENT**  
Physical Aspects and

Serial No.	Class and name of Town	Physical aspects			State Headquarters	District Headquarters
		Rainfall (in mm.)	Temperature (in centigrade)			
			Maximum	Minimum		
1	2	3	4	5	6	7
1	IV Bawani Khera	N.A.	N.A.	N.A.	Chandigarh (245)	Bhiwani (19)
2	I Bhiwani	291.6	N.A.	N.A.	Chandigarh (264)	Bhiwani (0)
3	III Charkhi Dadri	481.8	N.A.	N.A.	Chandigarh (290)	Bhiwani (27)
4	V Loharu	310.6	N.A.	N.A.	Chandigarh (320)	Bhiwani (56)

Notes:— 1. 'N.A.' denotes information not available.  
2. '...' denotes 'Nil'.

ii

## Location of Towns, 1979

Sub-division/Tahsil Headquarters	Nearest City with population of one lakh and more	Railway station	Bus route	Navigable river/canal (if within 10 Kms.)
8	9	10	11	12
Bhiwani / Bawani Khera (19) (0)	Bhiwani (19)	Bawani Khera (0)	Bawani Khera (0)	..
Bhiwani / Bhiwani (0) (0)	Rohtak (48)	Bhiwani (0)	Bhiwani (0)	..
Dadri / Dadri (0) (0)	Bhiwani (27)	Charkhi Dadri (0)	Charkhi Dadri (0)	..
Loharu / Loharu (0) (0)	Pillani (24)	Loharu (0)	Loharu (0)	..



STATEMENT  
Municipal

Serial No.	Class and name of Town		Civic Administration Status (in 1980)	Name of and road distance (in Kms.) from			Receipt
				Receipt through taxes, etc.	Revenue derived from municipal properties and power apart from taxation	Government grant	Loan
1	I	2	3	4	5	6	7
1	IV	Bawani Khera	M.C.	1,509	..	..	..
2	I	Bhiwani	M.C.	29,147	9,046	300	..
3	III	Charkhi Dadri	M.C.	138	1,466	779	1,840
4	V	Loharu	M.C.	1,722	668	100	..

Note :-- '..' denotes 'Nil'.

## III

## Finance, 1978-79

(in Rs. '00')			Expenditure (in Rs. '00')						
Advance	Other sources	Total receipt	General administration	Public safety	Public health and conveniences	Public works	Public institutions	Others	Total expenditure
8	9	10	11	12	13	14	15	16	17
..	5	1,514	~ 450	138	170	270	..	378	1,406
..	8,568	47,061	7,604	2,985	21,224	1,216	369	9,951	43,349
3,199	17,922	25,344	1,053	133	10,290	2,911	100	19,195	33,682
95	351	2,936	1,585	108	1,474	342	32	159	3,700

**STATEMENT**  
**Civic and other**

Serial No.	Class and name of Town	Civic administration status (in 1980)	Population	Scheduled Castes population	Road length (in kms.)	System of Sewerage	Number of latrines		
							Water borne	Service	Others
1	2	3	4	5	6	7	8	9	10
1	IV Bawani Khera	M.C.	11,530	3,465	PR (8·0) KR (2·0)	OSD	5	30	..
2	I Bhiwani	M.C.	101,277	15,060	PR (19·0)	S, OSD	114	2,677	22,565
3	III Charkhi Dadri	M.C.	27,315	4,196	PR (18·0) KR (3·0)	S	350	3,000	148
4	V Loharu	M.C.	7,247	2,082	PR (10·0) KR (2·0)	OSD	25	10	80

Notes:—'..' denotes 'Nil'.

\*In case this service is not available in the town, the name of the nearest town, if in the same district or the name of the nearest district, if in the same state or other state where available alongwith distance from the town, is mentioned

## IV

## Amenities, 1979

Method of disposal of night soil	Protected water supply		Fire fighting service*	Electrification (Number of connections)				
	Source of supply	System of storage with capacity in litres (in brackets)		Domestic	Industrial	Commercial	Road lighting (points)	Others
11	12	13	14	15	16	17	18	19
WB	T	SR(16,152,500) OHT(341,250)	Bhiwani (19)	709	15	134	175	..
S, WB	T, TW	SR(60,305,700) IG(60,305,700)	Yes	6,435	195	2,238	2,441	2
WB	T, W	O(140,486,801) OHT(364,000)	Bhiwani (27)	5,625	259	1,330	626	..
WB, B	W, TW	PT (150,000) OHT(30,000)	Bhiwani (56)	992	65	248	130	532

**STATEMENT**  
Civic and Other Amenities

Serial No.	Class* and name of Town	Name of slum	Area of slum (in sq. kms.)	Population of slum	Paved roads (in kms.)	System of sewerage
1	2	3	4	5	6	7
1	I Bhiwani	1. Dalip ki Dhani	0.020	183	0.55	OSD
		2. Dhani Gujran	0.040	420	0.38	OSD, S
		3. Dhani Mahtab Dass	0.050	304	0.31	OSD, S

Notes :—1. In column No. 5 the estimated population figures supplied by the Municipal Committee have been given.

2. '...' denotes 'Nil'.

\* For class I and class II towns only.

## IV-A

in notified slums, 1979

Number of latrines				Method of disposal of night soil	Number of tap points/public hydrants installed for supply of protected water	Electrification (Number of connections)		
Private			Community			Domestic	Road lighting (points)	Others
Water borne	Service	others						
8	9	10	11	12	13	14	15	16
..	60	..	..	B, WB	7	63	10	..
2	80	..	22	B, WB	12	90	21	..
8	90	..	18	B, WB	14	73	17	..

## STATEMENT

Medical, Educational, Recreational,

Serial No.	Class and name of Town	Population	Medical facilities*			Educational		
			Hospitals/ Dispensaries/ T.B. Clinics etc.	Beds in medical institutions noted in column 4	Arts/ Science/ Commerce Colleges (of degree level and above)	Medical Colleges	Engineering Colleges	Polytechnics
1	2	3	4	5	6	7	8	9
1	IV Bawani Khera	11,530	H(1)	25	Bhiwani (19)	Rohtak (67)	Bhiwani (19)	Rohtak (67)
2	I Bhiwani	101,277	H(3) D(4) T.B.(1) O(1)	1,300 15 25 ..	A(1),ASC(2)	Rohtak (48)	1	Rohtak (48)
3	III Charkhi Dadri	27,315	H(1) D(1)	50 ..	A(1),ASC(1)	Rohtak (55)	Bhiwani (27)	Rohtak (45)
4	V Loharu	7,247	H(1) T.B.(1)	25 8	Jhunjhunna (24)	Rohtak (111)	Jhunjhunna (24)	Jhunjhunna (24)

Note :- \* denotes 'Nil'.

\* If medical or educational facility is not available in the town, the name of the nearest town in the same district or the name of the nearest district if in the same state or other state and its distance from the town where facility is available, is mentioned.

V

## and Cultural Facilities, 1979

facilities*						Number of Recreational and cultural facilities				
Recognised shorthand, typewriting and vocational training institutions	Higher Secondary, Intermediate/PUC (pre-university College/Junior College level)	Secondary/Matriculation	Junior Secondary and Middle schools	Primary schools	Adult literacy classes/centres, others	Working women's hostels with number of seats	Stadia	Cinema	Auditoria/Drama/Community halls	Public libraries including reading rooms
10	11	12	13	14	15	16	17	18	19	20
Bhiwani (19)	1	2	2	2	Jind (64)	..	..	..	..	..
O(6)	7	11	11	31	Loharu (56)	..	1	3	1	PL 10)
O(2)	4	3	3	7	Rohtak (45)	..	1	1	1	PL(2), RR(3)
Jhunjhunun (24)	Jhunjhunun (24)	2	2	3	9	..	..	..	..	PL(1), RR(1)



**STATEMENT**  
**Trade, Commerce,**

Serial No.	Class and name of Town	Name of three most important commodities imported			Name of three
		1st	2nd	3rd	1st
1	2	3	4	5	6
1	IV Bawani Khera	Tractor	Cloth	Sugar	Vegetables
2	I Bhiwani	Synthetic Fibres	Gum	Iron sheets	Cloth
3	III Charkhi Dadri	Rice	Cotton	Cotton seeds	Mustard seeds
4	V Loharu	Moong	Gram	Millet	Pulses

## VI

## Industry and Banking, 1979

most important commodities exported		Name of three most important commodities manufactured			Number of banks	Number of agricultural credit societies	Number of non-agricultural credit societies
2nd	3rd	1st	2nd	3rd			
7	8	9	10	11	12	13	14
Cotton	Gram	Shoes	Furniture	Gur	3	1	8
Gum	Steel strips and Tubes	Cloth	Gum	Steel strips and Tubes	14	1	46
Gram	Millet	Comont	Spun Pipe	Goggles	5	1	22
Wheat	Mustard Oil	Mustard Oil	Chalk	Pulses	2	1	6



## APPENDIX

---

**Towns Showing their Outgrowths with Population**

---

Serial No.	Name of the town with location code No.	Population of Core town	Outgrowth	Population of outgrowth
1	2	3	4	5

---

Not applicable

---



**PART B**  
**PRIMARY CENSUS ABSTRACT**



**PRIMARY CENSUS ABSTRACT  
BHIWANI DISTRICT**



## PRIMARY CENSUS

Location Code No.	District/Tahsil	Total/Rural/Urban	Area in Km <sup>2</sup>	Occupied Residential Houses	No. of Households	Total Population (Including Institutional and Houseless Population)		
						P	M	F
1	2	3	4	5	6	7	8	9
10	Bhiwani District	T	5,099.0†	134,115	134,595	920,052	484,702	435,350
		R	5,055.2	108,725	109,130	772,683	405,001	367,682
		U	43.8	25,390	25,465	147,369	79,701	67,668
1	Bawani Khera Tahsil	T	860.6	22,342	22,360	155,437	82,761	72,676
		R	854.6	20,704	20,719	143,907	76,681	67,226
		U	6.0	1,638	1,641	11,530	6,080	5,450
2	Bhiwani Tahsil	T	1,414.9	53,274	53,398	345,732	183,833	161,899
		R	1,385.1	35,125	35,224	244,455	128,661	115,794
		U	29.8	18,149	18,174	101,277	55,172	46,105
3	Dadri Tahsil	T	1,327.5	42,371	42,692	305,069	159,073	145,996
		R	1,322.1	37,939	38,224	277,754	144,455	133,299
		U	5.4	4,432	4,468	27,315	14,618	12,697
4	Loharu Tahsil	T	957.2	16,128	16,145	113,814	59,035	54,779
		R	954.6	14,957	14,963	106,567	55,204	51,363
		U	2.6	1,171	1,182	7,247	3,831	3,416

## PRIMARY CENSUS

Location Code No.	District/Tahsil	Total/Rural/Urban	Main					
			Cultivators (I)			Agricultural Labourers (II)		
			P	M	F	P	M	F
1	2	3	22	23	24	25	26	27
10	Bhiwani District	T	156,575	127,610	28,965	24,362	20,503	3,859
		R	153,004	124,124	28,880	23,137	19,313	3,824
		U	3,571	3,486	85	1,225	1,190	35
1	Bawani Khera Tahsil	T	28,497	23,536	4,961	6,838	5,720	1,118
		R	27,206	22,263	4,943	6,273	5,165	1,108
		U	1,291	1,273	18	565	555	10
2	Bhiwani Tahsil	T	45,028	38,668	6,360	8,109	7,181	928
		R	43,980	37,625	6,355	7,598	6,689	909
		U	1,048	1,043	5	511	492	19
3	Dadri Tahsil	T	49,429	42,277	7,152	7,764	6,426	1,338
		R	48,866	41,763	7,103	7,723	6,389	1,334
		U	563	514	49	41	37	4
4	Loharu Tahsil	T	33,621	23,129	10,492	1,651	1,176	475
		R	32,952	22,473	10,479	1,543	1,070	473
		U	669	656	13	108	106	2

†Total area figures for the district represent "Geographical area" figures supplied by the Surveyor General. Figures for urban areas are those supplied by the Local Bodies. Area for the rural areas are derived by subtracting the urban area from the total area of the district. The total of area figures of tahsils in the district will not tally with the district figures because the former are derived from the villagewise area figures supplied by the Tahsildars.

## ABSTRACT

Scheduled Castes			Scheduled Tribes			Literates			Total Main Workers (I-IX)		
P	M	F	P	M	F	P	M	F	P	M	F
10	11	12	13	14	15	16	17	18	19	20	21
168,722	89,517	79,205	..	..	..	304,261	233,298	70,963	258,518	221,916	36,602
143,919	76,109	67,810	..	..	..	228,304	183,643	44,661	217,469	182,838	34,631
24,803	13,408	11,395	..	..	..	75,957	49,655	26,302	41,049	39,078	1,971
39,393	21,115	18,278	..	..	..	44,682	36,033	8,649	45,629	38,977	6,652
35,928	19,304	16,624	..	..	..	40,429	32,999	7,430	42,820	36,229	6,591
3,465	1,811	1,654	..	..	..	4,253	3,034	1,219	2,809	2,748	61
61,541	33,141	28,400	..	..	..	125,463	92,278	33,185	95,421	86,201	9,220
46,481	24,858	21,623	..	..	..	71,257	57,168	14,089	66,284	58,491	7,793
15,060	8,283	6,777	..	..	..	54,206	35,110	19,096	29,137	27,710	1,427
48,162	25,085	23,077	..	..	..	104,358	80,115	24,243	77,578	68,034	9,544
43,966	22,839	21,127	..	..	..	89,414	70,477	18,937	70,404	61,281	9,123
4,196	2,246	1,950	..	..	..	14,944	9,638	5,306	7,174	6,753	421
19,626	10,176	9,450	..	..	..	29,758	24,872	4,886	39,890	28,704	11,186
17,544	9,108	8,436	..	..	..	27,204	22,999	4,205	37,961	26,837	11,124
2,082	1,068	1,014	..	..	..	2,554	1,873	681	1,929	1,867	62

## ABSTRACT

Workers						Marginal Workers			Non-Workers		
Household Industry— Manufacturing, Processing, Servicing and Repairs [V(a)]			Other Workers [III, IV, V(b) & VI to IX]			P	M	F	P	M	F
P	M	F	P	M	F	P	M	F	P	M	F
28	29	30	31	32	33	34	35	36	37	38	39
5,228	4,853	375	72,353	68,950	3,403	48,940	7,403	41,537	612,594	255,383	357,211
4,158	3,872	286	37,170	35,539	1,641	48,490	7,203	41,287	506,724	214,960	291,764
1,070	981	89	35,183	33,421	1,762	450	200	250	105,870	40,423	65,447
1,161	1,077	84	9,133	8,644	489	6,999	1,151	5,848	102,809	42,633	60,176
1,061	980	81	8,280	7,821	459	6,885	1,100	5,785	94,202	39,352	54,850
100	97	3	853	823	30	114	51	63	8,607	3,281	5,326
1,902	1,772	130	40,382	38,580	1,802	11,961	1,573	10,388	238,350	96,059	142,291
1,117	1,050	67	13,589	13,127	462	11,830	1,498	10,332	166,341	68,672	97,669
785	722	63	26,793	25,453	1,340	131	75	56	72,009	27,387	44,622
1,823	1,690	133	18,562	17,641	921	20,816	3,476	17,340	206,675	87,563	119,112
1,657	1,545	112	12,158	11,584	574	20,615	3,403	17,212	186,735	79,771	106,964
166	145	21	6,404	6,057	347	201	73	128	19,940	7,792	12,148
342	314	28	4,276	4,085	191	9,164	1,203	7,961	64,760	29,128	35,632
323	297	26	3,143	2,997	146	9,160	1,202	7,958	59,446	27,165	32,281
19	17	2	1,133	1,088	45	4	1	3	5,314	1,963	3,351



**PRIMARY CENSUS ABSTRACT  
BAWANI KHERA TAHSIL**

## VILLAGE PRIMARY

## BAWANI KHERA TAHSIL

Loca- tion Code No.	Name of Village (Hadbast No.)	Area of Village in Hectares	No. of occupied residen- tial Houses	No. of Hous- holds	Total Population (Including Institutional and Houseless Population)			Scheduled Castes		Scheduled Tribes	
					P	M	F	M	F	M	F
1	2	3	4	5	6	7	8	9	10	11	12
1	Barwa (133)	3,550-00	860	864	6,016	3,160	2,856	871	811	..	..
2	Naloi (132)	1,837-00	245	245	1,759	927	832	135	119	..	..
3	Gurera (Grera) (131)	1,653-00	454	454	2,922	1,570	1,352	222	171	..	..
4	Kikral (Kakral) (129)	956-00	113	113	868	459	409	73	75	..	..
5	Siwani (128)	10,059-00	1,608	1,610	11,338	6,158	5,180	1,427	1,199	..	..
6	Dbulkot (127)	1,341-11	122	122	1,058	558	500	219	210	..	..
7	Khora (126)	2,097-00	225	225	1,599	828	771	284	255	..	..
8	Dariyapur (87)	2,091-00	295	295	1,970	1,084	886	136	117	..	..
9	Chanana (88)	1,148-00	100	100	717	381	336	31	31	..	..
10	Gararpura (86)	1,614-00	286	286	2,203	1,188	1,015	191	143	..	..
11	Panjokhra (35)	909-00	248	248	1,594	845	749	166	128	..	..
12	Khanak (34)	2,508-00	678	678	3,734	2,039	1,695	1,014	848	..	..
13	Ratera (34)	2,255-00	585	587	3,902	1,992	1,910	490	482	..	..
14	Rohaat (35)	1,756-00	275	275	2,056	1,096	960	317	267	..	..
15	Siper (36)	1,000-00	193	193	1,397	720	677	85	79	..	..
16	Bohal (37)	625-00	143	143	1,151	620	531	136	99	..	..
17	Kirawar (38)	1,574-00	496	496	3,378	1,807	1,571	969	831	..	..
18	Alakhpur (32)	389-71	117	117	784	418	366	40	35	..	..
19	Bhurtana (39)	783-00	306	308	2,005	1,050	955	276	249	..	..
20	Jamalpur (40)	2,240-00	795	795	5,439	2,864	2,575	1,132	899	..	..
21	Aurangnagar (134)	409-00	32	32	178	98	80	85	77	..	..
22	Paposa (41)	1,162-00	330	330	2,365	1,283	1,082	356	291	..	..
23	Bawanikhera (Rural) (42)	5,707-60	43	43	367	197	170	..	..	..	..
24	Baliali (44)	4,102-24	1,186	1,186	7,969	4,150	3,819	1,977	1,839	..	..
25	Dang Kalan (28)	903-00	180	180	1,117	584	533	297	272	..	..
26	Dang Khurd (29)	795-00	154	154	1,184	620	564	131	140	..	..
27	Sui (46)	1,147-00	446	446	2,999	1,595	1,404	445	373	..	..
28	Taga (45)	264-26	..	..	..	..	..	..	..	..	Un-
29	Lohari Jatu (47)	2,424-03	741	741	5,568	2,978	2,590	702	599	..	..
30	Sumra Khora (43)	484-00	73	73	536	276	260	21	16	..	..
31	Pur (49)	2,029-00	652	653	4,732	2,536	2,196	453	387	..	..
32	Barsi (133)	4,836-00	2,206	2,210	14,872	7,919	6,953	1,322	1,121	..	..
33	Siwana (132)	1,956-00	481	481	3,290	1,727	1,563	493	429	..	..
34	Siwara (50)	1,126-00	366	366	2,508	1,345	1,163	335	282	..	..
35	Kungar (131)	2,631-00	931	931	6,801	3,688	3,113	803	681	..	..
36	Bandabari (56)	986-20	258	258	1,747	941	806	295	282	..	..
37	Mundhal Khurd (57)	2,335-81	883	883	6,001	3,172	2,829	741	644	..	..
38	Mundhal Kalan (55)	931-17	215	215	1,707	943	764	131	98	..	..
39	Talu (51)	2,891-03	675	675	5,348	2,846	2,502	455	358	..	..
40	Jatai (54)	772-94	233	233	1,696	905	791	231	186	..	..
41	Badesra (53)	2,324-88	742	742	4,895	2,650	2,245	746	598	..	..
42	Dhanana (52)	3,492-39	1,209	1,209	8,437	4,521	3,916	734	607	..	..
43	Mundhana (48)	1,964-72	524	524	3,700	1,943	1,757	337	298	..	..
G. Total		86,061	20,704	20,719	143,907	76,681	67,226	19,304	16,624	..	..

Notes:—1. Where a town and village bear an identical name, the word (Rural) has been added after the name of the village.  
2. The area of a village (revenue estate) is based on the information supplied by the revenue Patwari.

## CENSUS ABSTRACT

## BHIWANI DISTRICT

Literates		Main Workers										Marginal Workers		Non-Workers	
		Total Main Workers (I-IX)		Cultivators (I)		Agricultural Labourers (II)		Household Industries—Manufacturing, Processing, Servicing and Repairs [V (a)]		Other Workers (III, IV, V(b) & VI to IX)		M	F	M	F
M	F	M	F	M	F	M	F	M	F	M	F	M	F	M	F
13	14	15	16	17	18	19	20	21	22	23	24	25	26	27	28
1,334	316	1,664	284	923	212	196	26	10	..	535	46	53	200	1,443	2,372
325	33	423	1	307	..	99	1	..	..	17	..	..	..	304	831
593	105	706	3	550	2	39	..	27	..	90	1	6	39	858	1,310
169	27	234	2	202	..	5	..	4	..	23	2	..	1	225	406
2,847	801	3,228	417	1,939	379	140	11	165	9	984	18	15	290	2,915	4,473
145	9	310	273	249	251	14	11	1	..	46	11	5	15	243	212
342	44	371	52	300	45	9	6	3	..	59	1	36	235	421	484
442	59	488	134	390	122	6	7	..	..	12	5	74	317	522	435
129	21	190	22	162	21	13	..	3	..	92	1	18	80	173	234
527	83	540	40	427	14	12	1	4	3	97	22	79	287	569	688
273	32	463	35	333	21	1	1	..	..	129	13	4	256	378	458
511	79	1,184	75	424	..	51	10	2	..	707	65	1	14	854	1,608
998	425	940	49	489	4	287	41	6	2	158	2	19	153	1,013	1,708
505	84	511	57	288	19	139	37	22	..	62	1	..	..	585	903
309	65	357	2	275	..	45	2	13	..	24	..	23	119	340	556
215	25	260	7	184	1	51	5	8	1	17	..	..	2	360	522
858	322	855	18	443	2	112	1	8	1	292	14	1	4	951	1,549
135	10	186	..	142	..	21	..	..	..	23	..	..	3	232	368
552	186	498	177	293	147	80	23	10	2	115	5	7	17	545	761
1,335	575	1,368	47	599	4	328	20	89	6	352	17	..	26	1,496	2,502
56	10	51	1	25	..	7	1	..	..	19	..	..	..	47	79
588	103	615	174	312	136	154	29	13	..	136	7	..	..	668	908
83	7	114	..	112	..	..	..	..	..	2	..	..	30	80	140
1,709	483	2,024	374	1,186	277	349	70	9	1	480	26	24	62	2,102	3,383
308	57	280	52	133	6	66	39	7	1	74	6	1	..	303	481
270	38	680	44	406	33	68	25	2	..	37	14	35	16	323	455
815	238	..	..	..	..	..	1	10	..	196	10	40	101	875	1,259
inhabited	..	..	..	..	..	..	..	..	..	..	..	..	..	..	..
1,235	317	1,336	69	940	58	80	8	16	2	300	1	11	84	1,631	2,437
132	36	123	68	100	65	1	..	3	..	19	3	..	..	153	192
1,166	221	1,172	753	799	612	201	137	39	..	133	4	9	7	1,355	1,436
3,723	849	3,671	349	2,263	243	539	92	69	2	800	12	66	1,013	4,182	5,591
772	167	735	223	450	173	161	42	28	1	96	7	94	353	898	987
613	101	652	276	338	130	181	96	15	1	118	49	104	227	898	660
1,468	201	1,804	797	1,175	598	379	175	47	9	203	15	87	464	1,797	1,852
497	124	424	38	231	17	116	19	9	1	68	1	9	11	508	757
1,355	270	1,492	666	794	509	296	104	64	29	338	24	48	131	1,632	2,032
414	53	309	12	185	3	45	7	4	..	75	2	92	172	542	580
1,072	224	1,245	385	906	354	163	26	64	2	112	3	45	253	1,556	1,864
354	36	425	126	289	126	109	..	5	..	22	..	20	123	460	542
1,116	140	1,178	87	672	70	195	7	82	3	229	7	32	51	1,440	2,107
1,898	353	2,005	247	1,282	208	267	26	81	2	375	11	30	380	2,486	3,289
811	101	856	62	561	27	102	1	38	1	155	33	9	252	1,078	1,443
32,999	7,430	36,229	6,591	22,263	4,943	5,165	1,108	980	81	7,821	459	1,100	5,785	39,352	54,850

## URBAN PRIMARY

## BAWANI KHERA TAHSIL

Loca- tion Code No.	Name of Town/ Ward	Area of Town in Km <sup>2</sup>	No. of occupied residen- tial Houses	No. of House- holds	Total Population (Including Institutional & Houseless Population)			Scheduled Castes		Scheduled Tribes	
					P	M	F	M	F	M	F
I	BAWANI KHERA (M.C.)	6.00	1,638	1,641	11,530	6,080	5,450	1,811	1,654	..	..
	Ward 1		358	358	2,602	1,362	1,240	122	116	..	..
	.. 2		432	432	3,261	1,718	1,543	6	2	..	..
	.. 3		477	477	3,392	1,787	1,605	588	551	..	..
	.. 4		371	374	2,275	1,213	1,062	1,095	985	..	..

## CENSUS ABSTRACT

## BHIWANI DISTRICT

Literates		Main Workers										Marginal Workers		Non-Workers	
		Total Main Workers (I-IX)		Cultivators (I)		Agricultural Labourers (II)		Household Industry—Manufacturing, Processing, Servicing and Repairs (V (a))		Other Workers [III, IV, V(b) and VI to IX]					
M	F	M	F	M	F	M	F	M	F	M	F	M	F	M	F
13	14	15	16	17	18	19	20	21	22	23	24	25	26	27	28
3,034	1,219	2,748	61	1,273	18	555	10	97	3	823	30	51	63	3,281	5,326
744	320	651	5	412	..	56	..	..	..	183	5	..	..	711	1,235
913	305	716	14	506	10	37	..	7	..	146	4	..	..	1,002	1,529
975	541	849	23	273	8	226	6	87	3	263	6	..	14	938	1,568
402	53	532	19	82	..	216	4	3	..	231	15	51	49	630	294





**PRIMARY CENSUS ABSTRACT  
BHIWANI TAHSIL**

## BHIWANI TAHSIL

## VILLAGE PRIMARY

Location Code No.	Name of Village (Hadbast No.)	Area of Village in Hectares	No. of occupied residential Houses	No. of Households	Total Population (Including Institutional & Houseless Population)			Scheduled Castes		Scheduled Tribes	
					P	M	F	M	F	M	F
1	2	3	4	5	6	7	8	9	10	11	12
1	Sagban	(31) 1,817-01	525	525	3,682	1,966	1,716	261	234	..	..
2	Tosham	(33) 3,417-52	1,164	1,164	6,812	3,649	3,163	774	676	..	..
3	Dharan	(41) 679-00	101	101	592	306	286	267	246	..	..
4	Kharkhri Sohan	(39) 845-00	227	227	1,575	814	761	179	156	..	..
5	Dulheri	(42) 689-00	308	308	2,182	1,137	1,045	266	243	..	..
6	Kharkhri Makhwan	(40) 1,329-00	318	318	2,074	1,064	1,010	121	125	..	..
7	Jhanwari	(38) 723-00	140	140	951	498	453	42	41	..	..
8	Baganwala	(37) 986-00	305	305	2,136	1,124	1,012	182	152	..	..
9	Dadam	(16) 1,042-05	188	188	1,350	740	610	174	136	..	..
10	Chhappar Rangran	(84) 982-97	201	201	1,426	729	697	132	133	..	..
11	Chapar Jogian	(85) 646-68	36	36	241	108	133	30	40	..	..
12	Miran	(89) 3,133-84	659	659	4,403	2,300	2,103	293	266	..	..
13	Badola (Bodola)	(83) 1,339-89	213	213	1,317	727	590	86	69	..	..
14	Saral	(82) 1,336-00	272	272	1,878	1,000	878	150	120	..	..
15	Thalod	(81) 732-00	164	165	1,121	607	514	69	76	..	..
16	Patodi (Ptode)	(79) 1,559-00	236	236	1,709	906	803	122	120	..	..
17	Badalwala	(80) 303-11	36	36	284	149	135	22	23	..	..
18	Jhuli	(92) 329-00	125	125	858	439	419	37	31	..	..
19	Bhariwas	(93) 666-91	141	141	957	477	480	107	114	..	..
20	Busan	(95) 734-09	148	148	1,096	531	565	62	59	..	..
21	Khawa	(94) 766-46	120	120	868	445	423	119	113	..	..
22	Katwar (Katur)	(97) 1,055-00	125	125	1,017	532	485	55	48	..	..
23	Mandhan	(98) 1,377-53	267	267	1,880	925	955	94	90	..	..
24	Sidhan	(91) 860-00	194	194	1,256	651	605	111	86	..	..
25	Bhera	(90) 1,430-14	270	270	1,849	941	908	136	117	..	..
26	Devawas	(99) 999-00	152	152	1,316	674	642	144	143	..	..
27	Isharwal	(100) 1,495-70	318	318	2,226	1,129	1,097	184	181	..	..
28	Rodhan (Rodha)	(96) 751-00	188	188	1,305	688	617	91	71	..	..
29	Salewala (Slawala)	(75) 999-00	129	129	936	492	444	154	138	..	..
30	Hasan	(74) 1,206-00	203	203	1,472	742	730	99	98	..	..
31	Devrals	(73) 2,018-00	435	435	3,010	1,555	1,455	227	192	..	..
32	Indiwali	(71) 1,780-00	301	301	2,077	1,103	974	226	194	..	..
33	Ladiauwali	(140) 374-00	31	31	216	105	111	3	..	..	..
34	Khapparbas	(139) 411-00	89	89	664	326	338	34	39	..	..
35	Dharwanbas	(138) 1,050-00	262	262	1,848	932	916	127	114	..	..
36	Sandwa	(76) 2,144-00	572	572	4,043	2,059	1,984	342	306	..	..
37	Khariawas	(137) 951-00	112	112	845	434	411	62	60	..	..
38	Mansarbas	(146) 610-00	131	131	968	520	448	118	105	..	..
39	Shimlihas	(145) 608-00	129	129	988	520	468	77	69	..	..
40	Dhani Mahu	(46) 2,542-20	490	490	3,374	1,716	1,658	407	374	..	..
41	+Gudha	(45) 157-00	1	1	11	5	6	..	..	..	..
42	Sungarpur (Sugarpur)	(77) 2,446-00	259	259	1,850	949	901	110	125	..	..
43	Alam Pur	(78) 1,982-00	340	340	2,259	1,178	1,081	270	202	..	..
44	Nigana Kalan	(43) 1,087-00	159	159	1,026	551	475	408	362	..	..
45	Nigana Khurd	(44) 1,071-00	149	152	954	507	447	481	436	..	..
46	Riwasa	(30) 2,022-00	572	572	3,612	1,863	1,749	250	192	..	..
47	Bajina (Bageana)	(47) 2,306-00	376	376	2,714	1,375	1,339	300	270	..	..
48	Leghan Hetman, (Legha Hetman)	(60) 1,182-00	224	224	1,626	841	785	151	142	..	..
49	Bhangarh (Nckta)	(63) 1,087-00	258	259	1,807	947	860	131	127	..	..
50	Hetam Pura	(59) 1,880-55	339	339	2,163	1,110	1,053	313	263	..	..

## CENSUS ABSTRACT

## BHIWANI DISTRICT

Literates		MAIN WORKERS										Marginal Workers		Non-Workers	
		Total Main Workers (I-IX)		Cultivators (I)		Agricultural Labourers (II)		Household Industry—Manufacturing, Processing, Servicing and Repairs [V(a)]		Other Workers (III, IV, V(b) & VI to IX)					
M	F	M	F	M	F	M	F	M	F	M	F	M	F	M	F
13	14	15	16	17	18	19	20	21	22	23	24	25	26	27	28
590	50	872	44	700	37	84	4	14	2	74	1	1	166	1,093	1,506
2,232	1,170	1,818	193	421	121	17	2	38	5	1,342	65	9	40	1,822	2,930
103	21	127	1	81	..	15	..	..	..	31	1	..	..	179	285
355	44	376	1	313	1	12	..	..	..	51	..	2	377	436	383
498	67	544	29	455	28	1	..	..	..	88	1	..	4	593	1,012
493	117	472	9	370	2	41	4	3	..	58	3	..	8	592	993
240	59	196	55	133	54	10	..	11	..	42	1	..	1	302	397
495	139	528	3	385	..	43	..	12	..	88	3	57	411	539	598
199	23	386	81	342	74	18	7	2	..	24	..	4	52	350	477
296	76	349	177	245	116	74	55	1	..	29	6	1	23	379	497
43	11	43	..	41	..	..	..	..	..	2	..	..	..	65	133
944	151	1,052	169	774	139	72	18	32	1	174	11	108	728	1,140	1,206
265	29	388	1	267	1	92	..	..	..	29	..	1	5	338	584
465	101	475	93	323	74	79	18	17	..	56	10	..	36	523	749
275	35	311	223	259	209	7	4	2	..	43	10	6	10	290	281
442	70	420	209	324	202	29	4	1	..	66	3	..	3	486	591
51	12	59	..	46	..	6	..	..	..	7	..	14	44	76	91
236	38	204	11	167	9	9	..	5	..	23	2	11	228	224	180
254	59	203	6	145	4	18	1	6	1	34	..	13	198	261	276
268	53	247	..	197	..	26	..	3	..	21	..	..	..	284	565
121	8	257	127	236	121	10	6	..	..	11	..	..	2	188	284
251	35	213	2	176	1	..	..	..	..	37	1	..	..	319	483
424	72	453	454	376	431	37	21	2	..	38	2	5	..	467	501
257	44	331	159	278	158	18	1	6	..	29	..	20	144	300	302
523	159	420	339	320	297	44	39	6	2	50	1	5	46	516	523
346	96	313	2	258	..	26	..	8	1	21	1	..	..	361	640
451	104	557	12	394	1	74	7	12	..	77	4	..	..	572	1,085
351	62	278	1	216	..	17	..	4	..	41	1	..	..	410	616
180	27	226	11	185	11	20	..	6	..	15	..	..	..	266	433
269	24	368	11	329	11	15	..	1	..	23	..	12	21	362	698
621	168	775	299	569	273	103	19	4	1	99	6	..	..	780	1,156
380	79	581	419	544	400	22	18	3	..	12	1	..	..	522	555
60	9	46	5	42	5	2	..	..	..	2	..	..	31	59	75
132	30	155	198	150	198	..	..	..	..	5	..	..	..	171	140
463	63	351	396	304	393	17	3	3	..	27	..	18	74	563	446
767	111	945	95	750	90	119	4	1	..	75	1	4	30	1,110	1,859
156	17	215	68	185	54	10	12	11	1	9	1	7	28	212	315
271	43	216	145	182	144	2	..	..	..	32	1	2	..	302	303
159	30	231	31	182	17	17	14	8	..	24	..	3	129	286	308
824	205	737	39	529	36	108	1	14	..	86	2	..	..	979	1,619
..	..	3	..	3	..	..	..	..	..	..	..	..	..	2	6
367	88	463	69	416	68	13	1	..	..	34	..	3	30	483	802
384	69	616	125	463	120	96	..	2	..	55	5	1	..	561	956
206	26	270	5	217	4	22	..	2	1	29	..	3	109	278	361
169	14	255	7	237	6	9	..	1	..	8	1	8	177	244	263
756	130	806	4	537	1	108	1	8	1	153	1	44	28	1,013	1,717
416	46	642	4	441	3	137	..	3	..	61	1	27	64	706	1,271
381	121	346	2	295	..	6	..	4	..	41	2	14	13	481	770
423	84	375	38	263	25	56	11	5	1	51	1	37	184	535	638
366	111	568	20	432	5	75	11	6	..	55	4	3	50	539	983

## VILLAGE PRIMARY.

## BHIWANI TAHSIL

Loca- tion Code No.	Name of Village (Hadbast No.)	Area of Village in Hectares	No. of occupied residen- tial Houses	No. of House- holds	Total Population (Including Institutional & Houseless Population)			Scheduled Castes		Scheduled Tribes	
					P	M	F	M	F	M	F
1	2	3	4	5	6	7	8	9	10	11	12
51	Leghan Bhanan (Legha Banan)	(62) 1,103-00	118	118	883	491	392	46	24	..	..
52	Jitwanabas	(61) 793-00	105	105	841	439	402	76	86	..	..
53	Kainu	(72) 3,921-00	796	796	5,440	2,887	2,553	712	612	..	..
54	Chandabas	(144) 405-00	66	66	417	225	192	5	2	..	..
55	Jhuradabas	(143) 213-00	48	48	343	182	161	..	..	..	..
56	Babar Bas	(142) 547-00	107	107	773	383	390	61	59	..	..
57	Dhab Dhani	(141) 511-00	234	254	1,739	883	856	104	119	..	..
58	Lalawas	(59) 413-99	88	88	534	271	263	53	43	..	..
59	Pokarwas	(68) 520-01	88	88	694	362	332	70	54	..	..
60	Jui Kalan	(67) 880-58	188	188	1,148	597	551	77	66	..	..
61	Jui khurd	(65) 1,774-52	584	586	4,178	2,198	1,980	335	281	..	..
62	Dhangar (Degar)	(66) 507-06	178	178	1,275	666	609	98	93	..	..
63	Azadnagar	(147) 316-00	49	49	348	176	172	5	8	..	..
64	Gola Garh (Gola gadeh);	(64) 763-23	220	220	1,742	901	841	196	190	..	..
65	Nangla (Naglia)	(57) 282-06	116	116	774	397	377	39	32	..	..
66	Dhani Barhamnan (Dehna-Bharamnan)	(58) 669-34	118	118	798	416	382	42	25	..	..
67	Bhaktra	(66) 699-29	111	111	822	413	409	55	55	..	..
68	Asalwas Marthra- (Halswas Mhirtha)	(55) 754-00	350	350	2,282	1,168	1,114	203	185	..	..
69	Asalwas Dubia (Aslwas Dubi)	(54) 522-00	141	142	1,076	562	514	93	88	..	..
70	Lohani	(53) 2,858-66	553	553	3,882	2,100	1,782	313	237	..	..
71	Titani (Titini)	(52) 525-00	100	100	697	383	314	28	18	..	..
72	Malwas Kohar	(49) 174-82	54	54	390	203	187	76	62	..	..
73	Malwas Devsar	(50) 200-00	37	37	251	148	103	81	58	..	..
74	Kasumbhi (Kashume)	(51) 709-81	154	154	1,184	650	534	97	88	..	..
75	Kohar	(48) 2,335-00	429	429	2,866	1,500	1,366	250	234	..	..
76	Biran	(27) 1,089-80	491	491	3,272	1,733	1,539	170	148	..	..
77	Dinod	(26) 3,825-00	936	936	6,262	3,282	2,980	476	439	..	..
78	Devsar (Deusar)	(25) 3,613-79	1,069	1,069	7,202	3,898	3,304	768	666	..	..
79	Haluwas (Halwas)	(102) 732-47	306	306	2,267	1,202	1,065	275	222	..	..
80	Dhiraana Kalan	(101) 681-89	203	203	1,560	827	733	185	170	..	..
81	Raigarh	(100) 1,152-93	362	362	2,678	1,409	1,269	186	152	..	..
82	Nandgaon	(1) 825-14	237	237	1,684	877	807	56	48	..	..
83	Rupgarh	(99) 810-98	218	218	1,651	819	832	75	83	..	..
84	Fahladgarh	(103) 637-78	231	231	1,515	779	736	99	72	..	..
85	Nimriwali	(104) 1,143-00	274	274	1,936	1,016	920	147	127	..	..
86	Goripur	(111) 454-00	215	215	1,639	874	765	114	98	..	..
87	Kitlana	(106) 989-09	448	448	3,299	1,706	1,593	285	262	..	..
88	Madamadhvi	(112) 435-00	107	107	978	507	471	..	..	..	..
89	Manheru	(113) 1,743-36	773	773	5,060	2,718	2,342	502	422	..	..
90	Badala	(118) 475-09	228	229	1,702	890	812	146	150	..	..
91	Dhareru	(119) 1,334-63	486	486	3,512	1,890	1,622	328	277	..	..
92	Nangal	(114) 657-60	196	196	1,486	785	701	184	158	..	..
93	Jitpura (Galkata)	(105) 714-66	169	169	1,204	636	566	89	82	..	..
94	Dhana Narsan	(20) 678-65	162	162	1,103	593	510	102	91	..	..
95	Dhana Ladanpur	(115) 751-09	312	312	1,401	725	576	387	316	..	..
96	Umrawat	(119) 597-71	193	193	1,568	839	729	140	124	..	..
97	Kaunt	(18) 360-16	254	254	1,743	905	838	241	200	..	..
98	Bhiwani Jonpal	(21) 26,69-00	10	10	70	41	29	..	..	..	..
99	Ninan	(17) 146-90	87	87	719	385	334	27	32	..	..
100	Palwas (Paluwas)	(12) 1,594-84	436	436	3,147	1,706	1,441	463	379	..	..

## CENSUS ABSTRACT

## BHIWANI DISTRICT

Literate		Male Workers										Marginal Workers		Non-Workers	
		Total Main Workers (I-IX)		Cultivators (I)		Agricultural Labourers (II)		Household Industry-Manufacturing, Processing, Servicing and Repairs [V (a)]		Other Workers (III, IV, V(b) & VI to IX)					
M	F	M	F	M	F	M	F	M	F	M	F	M	F	M	F
13	14	15	16	17	18	19	20	21	22	23	24	25	26	27	28
231	32	240	185	205	184	6	..	3	..	26	1	54	18	197	189
192	46	216	58	186	58	3	..	10	..	17	..	..	..	223	344
1,138	327	1,443	117	1,072	84	82	30	3	..	286	3	..	13	1,444	2,423
109	21	111	59	92	55	4	4	1	..	14	..	..	..	114	133
91	9	80	42	68	37	4	5	3	..	5	..	..	..	102	119
169	32	180	111	136	196	27	5	3	..	14	..	..	..	203	279
374	83	450	422	377	407	14	12	5	1	54	2	..	2	433	432
112	35	123	117	103	104	14	13	..	..	6	..	..	..	16	148
188	35	137	12	44	4	85	8	..	..	8	..	18	46	207	274
246	84	301	5	189	1	36	2	3	..	73	2	3	20	293	526
946	229	1,127	37	700	18	93	9	12	4	322	6	15	116	1,056	1,827
315	32	273	236	206	229	10	5	..	..	57	2	27	75	366	298
102	48	78	2	63	4	1	1	..	..	11	1	..	..	98	170
384	88	392	72	277	60	43	11	1	..	71	1	54	364	455	405
103	20	193	15	170	8	15	7	2	..	6	..	4	146	200	216
147	31	196	..	171	..	4	..	1	..	20	..	1	224	219	158
163	13	171	1	140	1	16	..	3	..	12	..	..	..	242	408
491	48	534	15	406	10	57	2	21	..	50	3	61	485	573	614
176	5	259	1	208	..	22	..	1	..	28	1	..	240	303	273
886	145	1,007	77	763	56	106	20	2	..	136	1	2	141	1,091	1,564
189	20	175	1	152	..	7	..	..	..	16	1	..	6	208	307
46	7	107	18	83	15	..	..	..	..	24	3	..	..	96	169
26	3	70	3	37	3	10	..	..	..	23	..	..	..	78	100
238	14	318	7	272	4	21	3	3	..	22	..	1	22	331	505
591	116	742	173	554	159	28	7	12	..	148	7	1	55	757	1,138
840	175	830	65	526	60	84	2	14	1	206	2	26	140	877	1,334
1,347	299	1,494	75	966	50	133	18	59	4	336	3	64	603	1,724	2,302
1,638	415	1,748	58	978	29	114	17	24	..	632	12	26	10	2,124	3,236
564	240	527	13	193	4	97	6	14	..	223	3	..	..	675	1,052
375	59	358	..	249	..	61	..	1	..	47	..	..	..	469	596
583	100	570	18	377	5	78	13	5	..	110	..	94	89	745	1,162
469	128	321	13	241	8	15	..	4	..	61	5	19	314	537	480
453	209	293	1	188	..	20	..	12	..	73	1	6	87	520	744
423	153	297	2	208	..	23	..	7	..	59	2	..	27	482	707
548	178	494	74	276	59	84	11	2	..	132	4	6	53	516	793
435	76	335	..	208	..	42	..	4	..	81	..	43	386	496	379
731	169	736	10	454	..	71	2	70	6	141	2	13	111	957	1,472
264	56	217	9	201	9	..	..	..	..	16	..	..	..	290	462
1,211	344	1,163	61	599	20	92	14	28	2	444	25	41	124	1,514	2,157
486	56	389	76	249	58	46	17	40	1	54	..	..	..	501	736
706	75	892	86	565	67	52	8	40	..	235	11	..	..	998	1,536
406	93	304	22	165	14	16	3	5	2	118	3	..	16	481	663
370	75	241	2	163	1	2	..	3	..	73	1	..	..	397	564
222	24	299	1	207	1	65	..	1	..	26	..	1	234	293	275
270	36	341	24	95	..	113	23	1	1	132	..	..	..	384	652
439	64	352	2	202	..	28	1	1	..	121	1	..	..	487	727
489	132	369	39	120	29	55	..	7	..	187	10	38	49	498	750
17	4	23	..	15	..	1	..	1	..	7	..	7	..	11	29
214	53	147	1	68	..	6	..	1	..	72	1	23	33	215	300
728	175	786	25	283	..	113	4	34	5	356	16	1	1	919	1,415

## VILLAGE PRIMARY

## BHIWANI TAHSIL.

Location Code No.	Name of Village (Hadbast No.)	Area of Village in Hectares	No. of occupied residential Houses	No. of House-holds	Total Population (Including Institutional & Houseless Population)			Scheduled Castes		Scheduled Tribes	
					P	M	F	M	F	M	F
1	2	3	4	5	6	7	8	9	10	11	12
101	Bhiwani Lohar†	(22) 2,247-00	19	19	417	378	39	61	21	..	..
102	Bapora	(24) 3,645-76	1,216	1,225	8,437	4,411	4,026	883	775	..	..
103	Rajputa Kharkhari	(23) 339-00	71	71	492	245	247	..	..	..	..
104	Tigrana	(10) 2,622-00	1,178	1,192	7,890	4,124	3,766	990	831	..	..
105	Prennagar	(9) 806-53	351	351	2,474	1,305	1,168	255	221	..	..
106	Tigri	(8) 856-71	33	33	219	117	102	..	..	..	..
107	Chuskani	(7) 788-72	287	287	2,083	1,099	984	185	164	..	..
103	Mitathal	(6) 2,377-00	734	746	5,598	2,990	2,608	623	477	..	..
109	Gujrani	(11) 1,396-55	390	414	2,866	1,524	1,342	635	570	..	..
110	Kaluwas	(13) 352-00	175	193	1,348	716	632	219	189	..	..
111	Nathuwas	(14) 373-00	221	221	1,582	857	725	139	140	..	..
112	Riwari	(4) 1,434-00	381	381	2,605	1,451	1,154	317	225	..	..
113	Chang†	(5) 3,000-00	1,257	1,272	8,376	4,419	3,957	1,650	1,398	..	..
114	Sai	(1) 1,710-58	476	476	3,346	1,769	1,577	307	259	..	..
115	Sirsa (Sārsa)	(2) 1,022-22	200	200	1,525	794	731	79	96	..	..
116	Phulpura	(3) 1,537-78	244	244	1,559	850	709	366	294	..	..
117	Kaila	(117) 1,061-00	328	328	2,341	1,249	1,092	277	216	..	..
118	Sanga	(116) 1,053-79	372	372	2,674	1,421	1,253	346	275	..	..
119	Bamlat	(15) 1,681-04	687	691	4,910	2,660	2,250	272	206	..	..
120	Naurangabad	(16) 728-42	358	362	2,854	1,550	1,304	94	72	..	..
G. Total		141,486	35,125	35,224	244,455	128,661	115,794	24,858	21,623	..	..

†Although entered as 'Be-Chirag' (Un-inhabited) in the Revenue record, the Population shown against this village was enumerated at the time of 1981—Census.

Notes:—(1) Where a Town and Village bear an identical name, the word (Rural) has been added after the name of the village.

(2) The area of village (revenue estate) is based on the information supplied by the Revenue Patwari.

## CENSUS ABSTRACT

## BHIWANI DISTRICT

Literates		Main Workers										Marginal Workers		Non-Workers	
		Total Main Workers (I-IX)		Cultivators (I)		Agricultural Labourers (II)		Household Industry- Manufacturing, Processing, Servicing and Repairs [V (a)]		Other Workers [III, IV, V(b) & VI to IX]					
M	F	M	F	M	F	M	F	M	F	M	F	M	F	M	F
13	14	15	16	17	18	19	20	21	22	23	24	25	26	27	28
244	8	196	1	20	..	..	..	1	..	175	1	46	..	136	38
2,196	766	1,789	130	833	88	68	8	32	7	856	27	44	53	2,578	3,843
172	32	111	1	86	..	..	1	..	..	25	..	..	132	134	114
2,077	852	1,771	65	881	20	393	28	45	3	447	14	12	67	2,341	3,634
652	184	585	44	337	39	71	1	4	..	173	4	26	92	695	1,032
76	36	52	1	38	1	..	..	3	..	11	..	..	..	65	101
454	81	494	53	358	13	62	36	1	3	63	1	12	133	603	798
1,277	318	1,318	76	753	35	224	30	53	1	288	10	87	408	1,585	2,124
610	158	750	50	330	6	95	5	6	1	319	38	10	239	764	1,053
294	79	336	32	160	3	18	..	..	..	158	29	..	..	380	600
441	82	341	3	216	..	11	..	11	..	103	3	..	..	516	722
489	114	655	19	449	15	124	1	9	1	73	2	21	82	775	1,053
2,164	918	2,072	114	677	12	655	75	62	4	678	23	23	267	2,324	3,576
747	147	820	8	546	3	139	4	16	..	119	1	14	92	935	1,477
323	36	367	9	260	2	45	6	..	..	62	1	53	75	374	647
404	123	395	4	162	2	195	1	3	..	35	1	1	219	454	486
570	114	571	40	156	21	321	19	8	..	86	..	..	..	678	1,052
681	157	587	105	369	19	116	86	8	..	94	..	11	141	823	1,007
1,410	425	1,097	129	692	94	125	21	34	3	246	11	33	194	1,530	1,927
768	146	663	54	335	21	64	18	21	..	243	15	13	241	874	1,009
57,168	14,039	58,491	7,793	37,625	6,355	6,689	909	1,050	67	13,127	462	1,498	10,332	68,672	97,669



## URBAN, PRIMARY

## BHIWANI TAHSIL

1	2	3	4	5	Total Population (Including Institutional & Houseless Population)			Scheduled Castes		Scheduled Tribes	
					6	7	8	M	F	M	F
II	BHIWANI (M.C)	29.74	18,149	18,174	101,277	55,172	46,105	8,283	6,777	..	..
	Ward										
	1		1,029	1,030	5,060	2,792	2,268	205	157	..	..
	2		717	726	4,131	2,225	1,906	331	251	..	..
	3		1,228	1,235	7,327	3,934	3,393	779	670	..	..
	4		617	617	3,569	2,001	1,568	741	591	..	..
	5		625	625	3,910	2,095	1,815	176	138	..	..
	6		510	510	3,211	1,684	1,527	451	349	..	..
	7		693	694	4,268	2,331	1,937	1,166	949	..	..
	8		555	556	3,603	1,889	1,714	94	89	..	..
	9		595	595	3,519	1,837	1,682	..	..	..	..
	10		499	499	3,435	1,770	1,665	..	..	..	..
	11		612	612	4,085	2,098	1,987	..	..	..	..
	12		627	627	3,909	2,059	1,850	273	214	..	..
	13		526	526	3,607	1,926	1,681	108	72	..	..
	14		617	617	3,943	2,026	1,917	1	1	..	..
	15		464	464	2,821	1,483	1,338	1	3	..	..
	16		626	626	4,114	2,188	1,926	416	358	..	..
	17		525	525	3,259	1,739	1,520	745	688	..	..
	18		799	799	4,217	2,236	1,981	181	170	..	..
	19		736	736	3,911	1,886	2,025	64	69	..	..
	20		510	510	3,168	1,721	1,447	749	653	..	..
	21		500	501	3,054	1,649	1,405	528	477	..	..
	22		889	892	4,347	2,342	2,055	82	42	..	..
	23		1,368	1,369	5,057	3,288	1,769	189	104	..	..
	24		572	573	2,513	1,573	940	81	31	..	..
	25		1,710	1,710	7,189	4,400	2,789	922	701	..	..

## CENSUS ABSTRACT

## BHIWANI DISTRICT

Literates		Main Workers										Marginal Workers		Non-Workers	
M	F	Total Main workers (I-IX)		Cultivators (I)		Agricultural Labourers (II)		Household Industry—Manufacturing, Processing, Servicing and Repairs [V (a)]		Other Workers [III, IV, V(b) & VI to IX]		M	F	M	F
13	14	15	16	17	18	19	20	21	22	23	24	25	26	27	28
25,110	19,096	27,710	1,427	1,043	5	492	19	722	63	25,453	1,340	75	56	27,387	44,622
1,938	1,121	1,421	98	57	1	51	..	20	..	1,293	97	3	..	1,368	2,170
1,311	642	1,070	81	43	..	12	2	15	..	1,000	79	1	..	1,154	1,825
2,299	1,213	1,911	112	126	..	108	3	96	6	1,581	103	..	..	2,023	3,281
1,223	624	984	65	15	..	22	..	30	1	917	64	..	..	1,017	1,503
1,444	833	1,027	51	65	..	32	6	78	12	852	33	9	2	1,059	1,762
959	526	790	32	52	..	51	..	73	13	614	19	..	..	894	1,495
1,000	269	1,073	16	33	..	17	1	33	..	990	15	..	4	1,258	1,917
1,187	646	941	11	37	1	1	4	43	..	860	9	11	15	937	1,688
1,390	973	846	28	12	..	5	..	75	3	754	25	13	15	978	1,639
1,317	891	813	17	74	..	4	..	36	3	699	14	1	1	956	1,647
1,472	906	938	14	27	..	46	..	17	..	848	14	..	..	1,160	1,973
1,366	825	912	12	101	..	10	..	21	5	780	7	1	1	1,146	1,837
1,406	847	902	18	41	..	5	..	12	..	844	18	..	..	1,024	1,663
1,356	900	981	9	143	..	20	..	7	2	811	7	..	..	1,045	1,908
1,074	650	685	12	9	..	2	..	10	2	664	10	..	1	798	1,325
1,222	635	1,103	25	15	..	13	..	73	13	1,002	12	1	2	1,084	1,899
859	360	784	87	53	..	40	4	..	..	691	83	1	2	954	1,431
1,491	1,013	1,110	78	18	2	..	..	20	1	1,072	75	..	1	1,126	1,902
1,444	1,350	961	348	33	..	16	..	14	1	898	347	1	1	924	1,676
800	277	766	17	11	..	4	..	23	..	728	17	8	2	947	1,428
982	470	786	47	7	..	16	1	11	1	752	45	4	1	859	1,357
1,804	1,298	1,177	137	21	1	2	1	2	..	1,152	135	9	4	1,156	1,914
2,195	756	2,259	67	4	..	5	..	4	..	2,246	67	1	..	1,028	1,702
1,081	430	1,018	8	..	..	..	..	..	..	1,018	8	..	..	555	932
2,490	641	2,452	37	46	..	10	..	9	..	2,387	37	11	4	1,937	2,748



**PRIMARY CENSUS ABSTRACT  
DADRI TAHSIL**

## DADRI TAHSIL

## VILLAGE PRIMARY

Loca- tion Code No.	Name of Village (Hadbast No.)	Area of Village in Hectares	No. of occu- pied residen- tial Houses	No. of House- holds	Total Population (Including Institutional & Houseless Population)			Scheduled Castes		Scheduled Tribes	
					P	M	F	M	F	M	F
			4	5	6	7	8	9	10	11	12
1	Sankror	(123) 599-00	303	303	2,228	1,213	1,015	257	202	..	..
2	Malkosh (Nalkos)	(125) 694-00	272	272	2,025	1,021	1,004	118	104	..	..
3	Neemri Mutsal Bond Kalan	(126) 394-00	192	192	1,396	744	652	88	77	..	..
4	Bond Kalan	(127) 2,353-00	1,167	1,167	9,081	4,761	4,320	837	723	..	..
5	Rankoli	(124) 1,136-00	112	112	884	463	421	..	..	..	..
6	Bond Khurd	(128) 719-00	203	203	1,495	759	736	133	130	..	..
7	Une Mutsil Bond Kalan	(129) 839-00	301	301	2,148	1,128	1,020	231	227	..	..
8	Ranila	(130) 3,121-00	895	895	6,615	3,521	3,094	624	516	..	..
9	Sanjer was	(131) 1,716-00	415	415	3,192	1,705	1,487	248	200	..	..
10	Phogat	(122) 335-00	185	185	1,305	714	591	148	129	..	..
11	Sanwer	(121) 2,188-00	779	779	5,320	2,674	2,646	467	466	..	..
12	Hindol	(120) 397-00	241	241	1,770	894	876	194	157	..	..
13	Kasni	(139) 624-00	139	139	1,138	608	530	155	123	..	..
14	Sonf	(138) 491-00	124	124	909	487	422	118	106	..	..
15	Missri	(136) 793-00	413	413	3,142	1,592	1,550	139	153	..	..
16	Lamba	(137) 460-00	107	107	861	455	406	119	103	..	..
17	Kohlawas	(132) 760-00	98	98	728	378	350	227	211	..	..
18	Hinjlar	(151) 1,203-00	472	472	3,511	1,841	1,670	183	169	..	..
19	Bhagesri	(152) 724-00	285	285	2,048	1,048	1,000	68	65	..	..
20	Achina (Aghina)	(153) 1,807-00	707	707	4,754	2,428	2,326	321	259	..	..
21	Bas Mutsil Ranila	(154) 323-00	225	225	1,674	861	813	203	187	..	..
22	Bigowa	(155) 891-00	299	300	2,232	1,141	1,091	208	219	..	..
23	Kidara	(156) 241-00	3	3	21	17	4	..	..	..	..
24	Morwala	(157) 500-00	159	159	1,152	604	548	94	81	..	..
25	Imlota	(159) 1,416-00	592	592	4,423	2,284	2,139	252	229	..	..
26	Kanchti	(158) 374-00	168	168	1,173	617	556	112	107	..	..
27	Sarupgarh	(160) 615-00	181	181	1,239	631	608	119	108	..	..
28	Nimli	(161) 983-00	328	328	2,430	1,233	1,197	107	127	..	..
29	Santor	(162) 386-00	194	194	1,329	692	637	80	85	..	..
30	Bhagvi	(163) 1,095-00	421	421	2,979	1,563	1,416	250	228	..	..
31	Loharwala	(150) 920-00	302	302	2,279	1,173	1,160	298	297	..	..
32	Shamashpur	(164) 1,387-00	533	533	4,198	2,193	2,005	505	463	..	..
33	Khatiwās	(149) 650-00	205	205	1,416	748	668	91	84	..	..
34	Jaitri	(133) 254-00	44	44	313	163	150	32	26	..	..
35	Kamed	(134) 642-00	159	159	1,338	692	646	93	97	..	..
36	Rawaldhi	(148) 1,254-00	446	446	3,333	1,750	1,583	380	351	..	..
37	Mirch	(135) 408-00	148	148	1,141	605	536	106	101	..	..
38	Ghikara	(141) 583-00	220	220	1,690	875	815	171	133	..	..
39	Sahuvas	(142) 583-00	145	145	1,334	724	610	140	120	..	..
40	Fatehgarh	(140) 749-00	278	278	2,176	1,185	991	86	74	..	..
41	Penfawas Kalan	(110) 1,140-00	357	357	2,531	1,314	1,217	242	234	..	..
42	Charhki	(143) 1,882-00	628	628	4,754	2,435	2,319	245	235	..	..
43	Dadri	(147) 2,301-82	22	22	92	69	23	3	3	..	..
44	Dhani	(166) 809-00	432	432	3,292	1,717	1,575	359	320	..	..
45	Bir Samaspur	(165) 243-00	..	..	..	..	..	..	..	Un-	..
46	Tikan Kalan	(170) 424-00	82	82	612	304	308	..	90	..	..
47	Patuwas	(167) 481-00	133	133	987	517	470	..	..	..	..
48	Mehrana	(168) 1,024-74	330	330	1,785	896	889	202	233	..	..
49	Gotbra	(177) 707-78	199	199	1,277	652	625	91	92	..	..
50	Kheri Sanwal	(169) 435-00	149	149	1,148	593	553	72	66	..	..

## CENSUS ABSTRACT..1..

## BHIWANI DISTRICT

Literates				Main Workers								Marginal Workers				Non-Workers		
				Total Main Workers (I-IX)		Cultivators (I)		Agricultural Labourers (II)		Household Industry—Manufacturing, Processing, Servicing and Repairs [V (a)]		Other Workers <sup>s</sup> (III, IV, V(b) & VI to IX)				M	F	
M	F	M	F	M	F	M	F	M	F	M	F	M	F	M	F	M	F	
13	14	15	16	17	18	19	20	21	22	23	24	25	26	27	28			
580	128	513	25	318	18	97	4	22	2	76	1	1	3	699	987			
617	173	459	1	324	1	53	..	13	..	69	..	..	..	562	1,003			
436	130	338	5	247	4	40	..	..	..	51	1	1	..	405	647			
2,397	1,012	1,966	116	1,027	24	390	68	93	3	456	21	20	40	2,775	4,164			
258	97	199	..	167	..	7	..	2	..	23	..	5	..	259	421			
400	183	306	1	203	..	63	1	9	..	31	..	28	20	425	715			
571	159	492	6	285	5	83	14	..	..	110	1	10	220	626	794			
1,492	423	1,305	31	838	20	105	2	48	4	314	5	142	180	2,074	2,883			
682	240	785	60	560	14	129	45	4	..	92	1	9	42	911	1,385			
410	108	288	6	190	4	34	..	..	..	64	2	7	123	419	462			
1,437	660	1,070	19	606	3	185	16	28	..	251	..	33	75	1,571	2,552			
409	130	375	357	224	273	51	49	12	7	86	28	..	2	521	517			
271	68	264	64	177	54	37	7	14	..	33	3	..	..	347	466			
154	18	193	..	158	..	24	..	..	..	10	..	..	..	294	422			
913	310	638	156	507	119	41	34	8	2	82	1	43	192	911	1,202			
251	54	195	21	108	3	57	16	3	..	27	2	..	..	260	385			
131	11	189	28	102	15	57	10	..	..	30	3	..	..	189	322			
782	121	734	36	597	7	64	27	11	2	62	..	7	22	1,109	1,612			
657	232	371	17	272	12	14	1	5	1	80	3	74	377	603	606			
1,384	497	90	28	535	9	107	18	16	..	243	1	109	587	1,418	1,711			
447	123	346	7	199	3	78	1	7	1	62	2	132	300	383	506			
643	237	406	62	283	47	47	10	31	3	45	2	137	430	598	599			
14	..	10	3	3	3	..	..	..	..	7	..	..	..	7	1			
361	110	287	221	202	192	39	25	4	2	42	2	59	20	258	307			
1,233	506	1,002	188	612	95	133	82	22	..	235	11	3	114	1,279	1,837			
306	73	286	330	187	196	65	133	3	..	31	1	..	..	16	331	210		
252	123	214	128	121	120	36	5	5	..	52	3	23	60	394	420			
676	177	487	20	363	..	34	13	6	..	84	7	11	15	735	1,162			
395	80	250	128	194	112	33	16	1	..	22	..	24	5	418	504			
908	235	642	142	432	120	106	21	15	..	89	1	5	320	916	954			
617	174	415	19	224	10	48	6	36	1	107	2	106	322	652	765			
1,036	286	815	103	454	89	46	3	17	2	298	9	172	512	1,206	1,390			
428	112	240	9	155	2	20	2	4	..	61	5	119	186	389	473			
62	13	70	37	55	31	10	6	2	..	3	..	..	..	39	74			
349	74	298	16	232	12	18	2	5	..	43	2	1	201	393	429			
880	281	821	108	427	66	168	39	16	..	210	3	4	143	925	1,332			
270	74	274	23	189	20	33	2	2	..	50	1	23	179	308	334			
296	23	427	..	348	..	7	..	14	..	58	..	..	..	448	815			
340	41	304	..	246	..	30	..	..	..	28	..	..	..	420	610			
676	133	455	10	258	6	57	..	7	1	133	3	8	40	722	941			
638	135	533	244	357	211	56	25	18	5	102	3	33	119	748	854			
1,137	270	985	273	666	247	59	8	22	9	238	9	20	156	1,430	1,890			
46	8	62	..	12	..	..	..	..	..	39	..	..	..	7	23			
947	232	701	41	389	28	6	..	19	5	287	8	75	285	941	1,249			
inhabited																		
160	52	145	..	137	..	..	..	..	..	8	..	13	..	146	308			
264	47	200	4	122	3	8	..	1	..	69	1	32	200	285	266			
427	110	353	85	225	82	70	..	22	..	36	3	..	..	543	804			
302	46	306	18	228	7	15	..	2	..	61	11	..	4	346	603			
287	65	250	56	197	53	16	2	2	..	35	1	8	16	337	481			



## CENSUS ABSTRACT

## BHIWANI DISTRICT

Literates		Main Workers										Marginal Workers		Non-Workers	
		Total Main Workers (I-IX)		Cultivators (I)		Agricultural Labourers (II)		Household Industry—Manufacturing, Processing, Servicing and Repairs [V(a)]		Other Workers [III, IV, V(b) & VI to IX]					
M	F	M	F	M	F	M	F	M	F	M	F	M	F	M	F
13	14	15	16	17	18	19	20	21	22	23	24	25	26	27	28
inhabited															
247	52	196	1	129	..	2	..	6	..	59	1	..	..	222	379
583	167	425	13	257	11	70	1	13	..	85	1	34	34	659	1,020
466	121	461	2	342	..	58	2	10	..	51	..	..	..	551	974
674	195	509	12	373	8	35	1	3	1	98	2	17	174	692	942
..	..	..	..	..	..	..	..	..	..	..	..	..	..	..	..
..50	28	38	..	30	..	..	..	..	..	8	..	1	27	52	50
551	169	427	10	263	3	4	..	9	2	151	5	43	288	597	726
243	58	357	35	270	2	7	..	2	2	78	31	1	213	400	491
289	94	316	71	220	59	42	8	7	..	47	4	11	212	399	388
406	118	287	..	197	..	22	..	5	..	63	..	21	173	410	505
..	..	..	..	..	..	..	..	..	..	..	..	..	..	..	..
703	139	632	155	387	145	105	..	43	7	97	3	16	475	830	706
403	109	366	161	261	115	47	45	13	..	45	1	25	238	481	474
53	9	68	3	56	3	3	..	9	..	..	..	..	1	75	115
632	191	664	228	414	195	94	22	11	1	145	10	23	328	730	777
180	52	153	14	105	..	8	14	..	..	40	..	1	116	216	277
..	..	..	..	..	..	..	..	..	..	..	..	..	..	..	..
396	152	302	112	183	63	48	49	6	..	65	..	..	6	443	594
654	175	484	85	313	75	40	10	35	..	96	..	49	210	639	785
454	156	453	211	317	169	73	34	18	7	45	1	..	11	621	823
215	34	167	8	120	10	22	4	..	..	25	..	16	19	268	371
271	43	209	..	150	..	9	8	8	..	42	..	59	197	274	253
..	..	..	..	..	..	..	..	..	..	..	..	..	..	..	..
863	206	804	121	593	114	43	1	15	1	153	5	91	5	1,193	1,739
474	73	439	4	334	..	54	3	15	..	36	1	39	252	513	614
292	48	291	..	260	..	14	..	1	..	16	..	1	4	357	612
208	8	257	2	132	2	22	..	7	..	96	..	3	158	347	400
70	..	183	4	164	3	12	1	..	..	7	..	..	..	209	322
..	..	..	..	..	..	..	..	..	..	..	..	..	..	..	..
262	67	338	41	282	32	11	7	2	..	43	2	56	214	368	460
153	15	165	6	136	6	24	..	..	..	5	..	2	21	170	318
175	22	169	2	130	1	26	1	2	..	11	..	..	..	255	392
350	82	398	2	294	..	50	..	17	1	37	1	12	207	440	545
376	83	451	14	322	14	65	..	6	..	58	..	32	167	497	673
..	..	..	..	..	..	..	..	..	..	..	..	..	..	..	..
371	66	393	2	306	..	42	..	4	..	41	2	..	6	418	696
509	114	520	111	351	74	67	12	9	..	93	25	32	196	561	799
304	104	223	4	156	2	14	2	9	..	44	..	21	81	338	460
182	45	138	2	121	2	4	..	..	..	13	..	1	141	163	115
392	77	376	31	326	27	8	3	12	..	30	1	6	14	458	724
..	..	..	..	..	..	..	..	..	..	..	..	..	..	..	..
135	14	142	6	106	3	8	3	1	..	27	..	28	97	136	162
338	42	412	18	331	9	34	6	8	..	39	3	29	138	502	669
196	32	180	10	129	1	20	5	7	3	24	1	15	81	257	302
..	..	..	..	..	..	..	..	..	..	..	..	..	..	..	..
..17	6	17	1	17	1	..	..	..	..	..	..	..	6	24	27
150	18	204	4	168	4	28	..	1	..	7	..	..	110	209	254
..	..	..	..	..	..	..	..	..	..	..	..	..	..	..	..
263	87	201	3	145	2	27	..	4	..	25	1	..	..	327	504
228	40	264	20	205	4	24	16	2	..	33	..	..	..	309	537
357	77	298	312	255	303	19	8	..	..	24	1	..	7	441	359
489	150	377	25	222	19	15	..	19	..	121	6	27	228	482	635
222	59	323	51	274	45	13	3	5	..	31	3	10	111	334	451
..	..	..	..	..	..	..	..	..	..	..	..	..	..	..	..
43	10	52	33	50	33	..	..	..	..	2	..	5	25	49	36
573	86	558	5	357	..	96	2	16	1	89	2	12	393	599	701
232	35	305	23	237	15	23	3	7	..	38	5	6	109	279	443
343	96	381	120	275	104	53	10	5	..	48	6	4	72	320	485
331	55	283	11	218	6	26	1	7	1	32	3	9	91	263	399



## VILLAGE PRIMARY

## DADRI TAHSIL

Location Code No.	Name of Village (Headbast No.)	Area of Village in Hectares	No. of occupied residential Houses	No. of House-holds	Total Population (Including Institutional & Houseless Population)			Scheduled Castes		Scheduled Tribes	
					P	M	F	M	F	M	F
1	2	3	4	5	6	7	8	9	10	11	12
101	Dalawas	(36) 692-00	166	166	1,111	599	512	47	37	..	..
102	Duwarka	(31) 1,085-00	213	213	1,500	791	709	55	55	..	..
103	Dandma	(34) 953-00	227	228	1,671	839	832	106	111	..	..
104	Sham Kalayan	(32) 693-00	158	158	1,126	637	489	64	50	..	..
105	Kari Tokha	(47) 350-00	88	88	576	289	287	30	20	..	..
106	Kari Adu	(46) 392-00	117	117	729	387	342	104	97	..	..
107	Dhopali	(33) 459-00	55	55	429	229	200	6	8	..	..
108	Kari Dass	(44) 453-00	81	81	560	296	264	67	44	..	..
109	Kari Rupa	(45) 549-00	107	107	720	376	344	34	25	..	..
110	Kari Dharni	(42) 730-00	142	142	931	475	456	78	71	..	..
111	Khorda (Khorra)	(48) 979-00	201	201	1,356	738	618	128	117	..	..
112	Govindpura	(49) 921-00	167	167	1,201	606	595	32	37	..	..
113	Surajgarh	(51) 395-00	46	46	364	189	175	28	29	..	..
114	Muthra	(50) 677-00	..	..	..	..	..	..	..	Un-	..
115	Bhandwa	(41) 933-00	288	288	2,070	1,081	989	128	130	..	..
116	Badhra	(40) 1,505-00	307	319	2,426	1,308	1,118	239	176	..	..
117	Hansawas Khurd	(39) 575-00	122	122	1,090	576	514	33	32	..	..
118	Jewali	(37) 1,020-00	249	249	1,925	954	971	206	215	..	..
119	Mandhi Piranu	(20) 443-00	87	87	755	406	349	34	30	..	..
120	Mandhi Harya	(21) 775-00	183	183	1,166	627	539	92	78	..	..
121	Borla	(19) 2,225-00	496	496	3,643	1,905	1,738	326	264	..	..
122	Kiskanda	(55) 556-00	91	91	689	380	309	1	..	..	..
123	Dhanasari	(56) 626-00	185	185	1,376	704	672	158	159	..	..
124	Hansawas Kalan	(54) 691-00	141	141	1,079	584	495	71	51	..	..
125	Lad	(52) 764-00	224	224	1,662	860	802	203	189	..	..
126	Nandha	(53) 1,287-00	286	286	1,998	1,001	997	146	161	..	..
127	Chandwas	(38) 667-00	174	174	1,318	694	624	58	60	..	..
128	Nimar	(61) 617-00	163	163	1,189	630	559	25	29	..	..
129	Kanhra	(62) 693-00	148	148	1,091	595	496	47	35	..	..
130	Kadma	(57) 2,258-00	526	528	3,925	2,089	1,836	280	230	..	..
131	Dagrol	(63) 974-00	210	210	1,773	934	839	132	132	..	..
132	Rudrol	(64) 933-00	166	166	1,287	694	573	71	71	..	..
133	Chandani	(65) 341-00	292	292	1,984	1,007	977	118	132	..	..
134	Mayen Kalan	(59) 432-00	162	164	1,237	662	575	81	58	..	..
135	Mayen Khurd	(60) 343-00	89	98	723	371	352	33	27	..	..
136	Unnear Badhwana	(58) 677-00	177	235	1,468	768	700	168	123	..	..
137	Beojna	(184) 355-00	155	162	984	510	474	74	61	..	..
138	Jawa	(183) 296-23	337	337	2,295	1,145	1,150	110	111	..	..
139	Palri	(181) 772-13	328	343	2,331	1,198	1,133	164	135	..	..
140	Badhwana	(182) 534-18	215	215	1,522	769	753	67	83	..	..
141	Jhojhu Kalan	(71) 2,096-00	834	834	5,824	2,999	2,825	479	496	..	..
142	Ramalwas	(66) 851-45	196	196	1,357	691	666	46	42	..	..
143	Jhojhu Khurd	(70) 403-87	283	283	1,965	999	966	109	125	..	..
144	Gokal	(67) 468-62	76	76	551	285	266	7	7	..	..
145	Rambass	(68) 575-86	178	178	1,267	665	602	112	100	..	..
146	Gudana	(69) 849-00	234	238	1,799	905	894	63	56	..	..
147	Badal	(84) 485-00	180	180	1,270	661	609	182	142	..	..
148	Asawari	(83) 968-00	66	75	421	231	190	43	31	..	..
149	Sesswala	(85) 911-00	234	245	1,709	902	807	144	135	..	..
150	Tiwala	(90) 848-00	274	348	2,330	1,268	1,062	210	158	..	..

## CENSUS ABSTRACT

## BHIWANI DISTRICT

Literates		Main Workers										Marginal Workers		Non-Workers	
		Total Main Workers (I—IX)		Cultivators (I)		Agricultural Labourers (II)		Household Industry—Manufacturing, Processing, Servicing and Repairs [V(a)]		Other Workers [III, IV, V(b) & VI to IX]					
M	F	M	F	M	F	M	F	M	F	M	F	M	F	M	F
13	14	15	16	17	18	19	20	21	22	23	24	25	26	27	28
362	101	294	126	223	122	12	1	..	..	59	3	15	63	290	323
410	42	293	10	225	9	18	..	3	..	47	1	44	5	454	694
358	52	390	7	353	5	9	2	1	..	27	..	28	13	421	812
239	23	272	1	198	1	38	..	2	..	34	..	..	1	365	487
159	45	121	6	99	6	4	..	7	..	11	..	13	17	155	264
159	34	236	5	143	1	83	4	..	..	10	..	..	..	151	337
94	14	112	..	102	..	..	..	..	..	10	..	..	..	117	200
108	14	143	127	133	127	1	..	2	..	7	..	1	..	152	137
148	17	201	124	176	121	6	3	2	..	17	..	..	..	175	220
164	29	233	122	220	121	..	1	1	..	12	..	4	9	238	325
282	31	357	7	285	6	40	..	6	..	26	1	19	299	362	312
332	56	261	62	211	46	15	13	2	3	33	..	19	68	326	465
87	17	72	40	52	40	2	..	1	..	17	..	2	19	115	116
420	60	551	9	473	2	20	..	5	2	53	5	1	15	529	965
590	124	647	155	393	118	81	28	21	2	152	7	7	91	654	872
222	37	299	82	256	77	9	2	4	1	30	2	4	..	273	432
456	89	425	218	326	212	33	5	12	..	54	1	10	104	519	649
193	43	206	29	179	27	12	2	1	..	14	..	4	15	196	305
368	174	262	71	225	71	5	..	5	..	27	..	..	..	365	468
1,002	209	867	149	600	127	58	6	34	1	175	15	45	397	993	1,192
177	33	184	7	163	7	1	..	1	..	19	..	2	40	194	262
303	46	253	..	192	..	30	..	4	..	27	..	54	98	397	574
237	26	267	36	211	36	21	..	10	..	25	..	27	187	290	272
400	62	372	22	254	17	15	..	22	..	81	5	22	159	466	621
432	54	451	65	387	65	13	..	1	..	50	..	62	230	488	702
391	117	294	5	217	3	6	..	9	..	62	2	51	286	349	333
292	50	311	..	276	..	..	..	..	..	35	..	21	278	298	281
313	39	250	84	200	83	1	..	11	1	38	..	32	155	313	257
925	142	894	32	509	10	138	8	86	8	161	6	27	113	1,168	1,691
466	106	411	68	330	68	14	..	3	..	64	..	..	4	523	767
393	110	344	4	228	2	39	2	1	..	76	..	2	1	348	568
538	189	410	54	262	45	49	7	16	..	83	2	65	165	532	758
346	76	282	138	202	126	44	8	5	..	31	4	42	117	338	320
193	48	173	12	116	..	13	4	..	..	44	8	23	104	175	236
347	42	377	39	216	..	17	..	2	..	142	39	1	271	390	390
265	65	186	10	104	2	52	8	1	..	29	..	12	14	312	430
548	173	389	89	250	83	23	6	29	..	37	..	32	124	724	937
659	219	446	51	281	46	6	2	8	1	151	2	70	146	682	916
462	145	255	199	178	192	16	4	7	..	54	3	..	..	514	554
1,716	621	1,362	31	700	3	225	..	15	..	422	28	14	10	1,623	2,784
327	87	257	6	203	6	16	..	2	..	36	..	18	166	416	494
547	189	391	56	269	41	19	8	20	1	83	6	25	329	583	581
164	50	106	1	75	..	2	1	4	..	25	..	11	16	168	249
322	102	264	17	177	4	30	9	2	..	55	4	35	137	366	448
489	213	380	95	302	87	15	4	..	..	63	4	7	10	518	789
285	90	262	115	160	59	64	48	..	..	38	8	32	107	367	387
103	35	120	8	23	..	70	5	..	..	27	3	..	1	111	181
421	63	440	10	282	2	8	..	10	..	140	8	2	181	460	616
452	69	644	137	354	82	69	23	19	1	202	31	8	117	616	808

## VILLAGE PRIMARY

## DADRI TAHSIL

Location Code No.	Name of Village (Hadbast No.)	Area of Village in Hectares	No. of occupied residential Houses	No. of House-holds	Total Population (Including Institutional & Houseless Population)			Scheduled Castes		Scheduled Tribes	
					P	M	F	M	F	M	F
1	2	3	4	5	6	7	8	9	10	11	12
151	Kalyana	(145) 1,753-00	338	344	2,620	1,340	1,280	485	471	..	..
152	Mandoli	(80) 367-00	189	189	1,447	735	712	96	92	..	..
153	Mandola	(74) 615-11	218	218	1,605	837	768	151	149	..	..
154	Kalali	(82) 501-80	129	129	941	485	456	70	55	..	..
155	Abidpura	(81) 458-10	80	80	788	431	357	110	86	..	..
156	Balali	(72) 668-00	178	178	1,193	617	576	78	72	..	..
157	Dadhi Chhilar	(178) 650-00	118	118	925	470	455	41	53	..	..
158	Dadhi Bana	(73) 660-00	171	171	1,362	690	672	64	64	..	..
159	Makrana	(174) 1,104-00	374	374	2,605	1,391	1,214	193	176	..	..
160	Makrani	(75) 429-00	145	145	1,040	534	506	131	138	..	..
161	Santokhpura	(76) 651-00	135	135	1,054	545	509	101	86	..	..
162	Chirya	(175) 1,687-00	585	585	4,039	2,065	1,974	311	281	..	..
163	Datoli	(176) 258-00	128	128	876	448	428	115	110	..	..
164	Dudhwa	(177) 881-00	306	306	2,188	1,147	1,041	139	161	..	..
165	Changror (Changrod)	(179) 758-00	365	365	2,456	1,255	1,201	150	144	..	..
166	Balrod	(180) 382-00	157	157	979	459	520	46	61	..	..
Grand Total		132,747	37,939	38,224	277,754	144,455	133,299	22,839	21,127	..	..

Notes— (1) Where a Town and Village bear an identical name, the rural (Rural) has been added after the name of the village.  
(2) The area of a village (revenue estate) is based on the information supplied by the Revenue Patwari.

## CENSUS ABSTRACT

## BHWANI DISTRICT

Literates		Male Workers										Marginal Workers		Non-Workers	
		Total Main Workers (I-IX)		Cultivators (I)		Agricultural Labourers (II)		Household Industry, Manufacturing, Processing, and Repairs [V (a)]		Other Workers (III, IV, V (b) & VI to IX)					
M	F	M	F	M	F	M	F	M	F	M	F	M	F	M	F
13	14	15	16	17	18	19	20	21	22	23	24	25	26	27	28
538	119	623	104	156	28	4	11	59	12	404	53	2	139	715	1,037
364	73	271	25	185	20	27	3	8	..	51	2	2	42	462	645
526	177	347	67	223	62	30	3	21	..	73	2	22	32	468	669
249	93	180	43	139	34	12	7	2	1	27	1	5	79	300	334
205	63	170	3	116	..	20	..	4	..	30	3	1	9	260	345
291	73	252	54	180	30	37	24	7	..	28	..	6	172	359	350
259	61	204	28	139	26	26	2	..	..	39	..	14	145	252	282
326	80	255	1	159	1	21	..	4	..	71	..	66	320	369	351
666	170	611	115	442	112	81	..	11	..	77	3	1	..	779	1,099
194	21	227	41	172	32	24	8	5	..	26	1	4	36	303	429
254	37	338	132	307	131	1	1	13	..	17	..	..	..	207	371
1,129	374	802	56	467	38	130	..	36	1	169	17	12	..	1,251	1,846
229	94	170	187	115	60	24	..	..	..	31	3	..	..	278	341
546	169	485	245	361	195	70	49	..	..	54	1	..	..	662	796
722	235	394	13	279	2	7	1	18	..	90	..	70	169	791	1,029
314	148	129	3	85	..	5	3	4	..	35	..	30	94	300	423
70,477	18,937	61,281	9,123	41,763	7,103	6,389	1,334	1,545	112	11,584	574	3,403	17,212	79,771	106,964

## URBAN PRIMARY

## DADRI TAHSIL

Location Code No.	Name of Town/Ward	Area of Town in Km <sup>2</sup>	No. of occupied residential Houses	No. of House-holds	Total Population, (Including Institutional & Houseless Population)			Scheduled Castes		Scheduled Tribes	
					P	M	F	M	F	M	F
111	CHARKHI DADRI (M.C.)	5.42	4,432	4,468	27,315	14,618	12,697	2,246	1,950	..	..
	WARD										
	1		570	573	2,932	1,673	1,259	105	75	..	..
	2		268	276	1,406	773	633	129	86	..	..
	3		323	328	1,789	985	804	110	82	..	..
	4		187	189	1,440	774	666	26	11	..	..
	5		310	318	1,855	1,026	829	13	12	..	..
	6		331	332	2,085	1,105	980	12	11	..	..
	7		244	244	1,606	851	755	2	4	..	..
	8		331	332	2,144	1,139	1,005	11	3	..	..
	9		260	260	1,627	845	782	3	2	..	..
	10		230	235	1,670	859	811	4	1	..	..
	11		334	336	1,904	971	933	10	9	..	..
	12		253	253	1,509	791	718	122	112	..	..
	13		272	272	1,870	989	881	302	277	..	..
	14		258	259	1,761	922	839	898	819	..	..
	15		261	261	1,717	915	802	499	446	..	..

## CENSUS ABSTRACT

## BHIWANI DISTRICT

Literates		Main Workers										Marginal Workers		Non-Workers	
Total Main Workers (I-X)		Cultivators (I)		Agricultural Labourers (II)		Household Industry-Manufacturing, Processing, Servicing and Repairs [V(a)]		Other Workers (III, IV, V (b) & VI to IX)		Marginal Workers		Non-Workers			
M	F	M	F	M	F	M	F	M	F	M	F	M	F	M	F
13	14	15	16	17	18	19	20	21	22	23	24	25	26	27	28
9,638	5,306	6,753	421	514	49	37	4	145	21	6,057	347	73	128	7,792	12,148
1,201	601	772	42	59	5	12	..	17	1	684	36	3	..	898	1,217
533	344	387	14	5	..	..	..	4	..	378	14	7	..	379	619
637	324	474	9	..	..	..	..	7	1	467	8	..	..	511	795
573	378	397	6	2	3	3	..	16	..	376	3	..	..	377	660
709	381	492	12	15	1	4	..	3	1	470	10	1	19	533	798
769	480	510	19	34	3	..	..	25	..	451	16	2	19	593	942
541	266	386	26	94	4	2	1	30	2	260	19	2	7	463	722
819	430	527	29	78	9	8	1	14	..	427	19	3	34	609	942
637	351	364	19	39	2	7	2	10	..	308	15	..	..	481	763
634	459	401	33	36	8	1	..	5	..	359	25	9	8	449	770
721	545	477	43	4	1	..	..	1	3	472	39	1	..	493	890
527	288	382	34	28	4	..	..	4	11	350	19	..	..	409	684
610	265	426	15	22	..	..	..	3	..	401	15	1	4	562	862
261	52	349	105	1	..	..	..	2	1	346	104	44	37	529	697
466	142	409	15	97	9	..	..	4	1	308	5	..	..	506	787



**PRIMARY CENSUS ABSTRACT**  
**LOHARU TAHSIL**



## VILLAGE PRIMARY

## LOHARU TAHSIL

Loca- tion Code No.	Name of Village (Hadbast No.)	Area of Village in Hec- tares	No. of occupied residen- tial Houses	No. of House- holds	Total Population (Including Institutional & Houseless Population)			Scheduled Castes		Scheduled Tribes	
					P	M	F	M	F	M	F
1	2	3	4	5	6	7	8	9	10	11	12
1	Dhani Silawali (Dhani Silanwali) (130)	1,710 00	114	114	782	409	373	189	160	..	..
2	Lilas (121)	1,598 00	179	179	1,452	791	661	87	92	..	..
3	Budh Saini (122)	1,174 00	199	199	1,405	736	669	42	34	..	..
4	Mohila (Mohla) (123)	1,813 00	106	106	857	442	415	77	88	..	..
5	Gadhwa (Garhwa) (125)	653 00	67	67	576	319	257	36	22	..	..
6	Kharkari (124)	514 00	24	24	227	110	117	44	46	..	..
7	Kalod (115)	1,887 00	249	249	1,660	905	755	95	73	..	..
8	Gudha (116)	1,136 00	209	209	1,548	805	743	105	95	..	..
9	Ghangala (117)	1,201 00	195	195	1,336	692	644	102	84	..	..
10	Jhumpa Kalan-I (Jhupa Kalan) (120)	3,239 00	344	344	2,477	1,293	1,184	211	181	..	..
11	Jhumpa Khurd (Jhupa Khurd) (119)	554 00	117	117	778	392	386	99	115	..	..
12	Dhani Bhakhra (Dhani Bakhran) (118)	1,015 00	172	172	1,297	692	605	92	93	..	..
13	Bidhwan (113)	2,137 00	257	257	1,921	1,003	918	90	84	..	..
14	Siwach (Swachh) (112)	597 00	95	95	613	325	288	56	51	..	..
15	Kalali (114)	575 00	107	107	851	459	392	49	40	..	..
16	Talwani (101)	611 00	124	124	995	492	503	68	83	..	..
17	Mandholi Kalan (1)	3,001 00	370	370	2,536	1,320	1,216	243	211	..	..
18	Mandholi Khurd (Mandholi) (102)	1,862 00	249	249	1,743	939	804	165	135	..	..
19	Mithi (103)	1,171 00	238	238	1,642	826	816	150	136	..	..
20	Matani (111)	1,781 00	204	204	1,503	762	743	89	92	..	..
21	Morka (110)	978 00	187	188	1,323	685	638	133	118	..	..
22	Garwa (109)	1,605 00	232	232	1,710	884	826	233	228	..	..
23	Patwan (108)	1,577 00	241	241	1,623	873	750	99	81	..	..
24	Sudhiwas (107)	564 00	87	87	701	357	344	24	19	..	..
25	Behal (106)	2,353 00	696	696	4,873	2,521	2,352	610	549	..	..
26	Sutpura Khurd (104)	1,192 19	131	131	1,034	546	488	97	83	..	..
27	Surpura Kalan (105)	1,303 07	202	202	1,357	687	670	112	110	..	..
28	Gokalpura (12)	1,712 00	210	210	1,438	754	684	165	150	..	..
29	Seria (9)	806 00	182	182	1,290	658	632	116	117	..	..
30	Bidhnoi (8)	1,391 69	197	197	1,520	807	713	169	153	..	..
31	Nunsar (7)	562 00	120	120	888	461	427	35	32	..	..
32	Kasni Khurd (11)	432 00	57	57	582	299	283	50	42	..	..
33	Kasni Kalan (10)	1,126 22	139	139	943	506	437	69	58	..	..
34	Gopalwas (2)	738 00	166	166	1,204	630	574	67	62	..	..
35	Hariawas (3)	956 00	121	121	883	455	428	39	42	..	..
36	Sidhanwa (4)	1,717 00	206	206	1,428	728	700	130	136	..	..
37	Salempur (5)	283 00	48	48	350	189	161	..	..	..	..
38	Seheryarpur (72)	432 00	69	69	513	255	258	26	28	..	..
39	Obra (6)	792 00	161	161	1,104	563	541	84	92	..	..
40	Beran (16)	1,143 00	128	128	945	491	454	123	105	..	..
41	Ladawas (15)	337 00	26	26	212	102	110	25	29	..	..
42	Bihhan (14)	875 00	97	97	686	335	351	66	58	..	..
43	Budhera (22)	1,117 00	156	156	1,075	563	512	105	103	..	..
44	Bardu Jogi (21)	192 00	73	73	423	233	190	..	..	..	..
45	Bardu Mugal (17)	542 00	62	62	493	236	257	41	39	..	..
46	Bardu Dhirja (18)	387 00	60	60	445	217	228	10	14	..	..
47	Kutal (70)	2,731 00	497	498	3,335	1,742	1,593	368	309	..	..
48	Bardu Puran (19)	189 00	39	39	277	151	126	..	..	..	..
49	Bardu Chaina (20)	851 00	187	187	1,072	570	502	163	125	..	..
50	Allaudinpur (24)	945 00	196	196	1,478	756	722	217	202	..	..

## CENSUS ABSTRACT

## BHIWANI DISTRICT

Literates		Main Workers										Marginal Workers		Non-Workers	
		Total Main Workers (I-IX)		Cultivators (I)		Agricultural Labourers (II)		Household Industry-Manufacturing, Processing, Servicing and Repairs [V (a)]		Other Workers [III, IV, V(b) & VI to IX]					
M	F	M	F	M	F	M	F	M	F	M	F	M	F	M	F
13	14	15	16	17	18	19	20	21	22	23	24	25	26	27	28
96	5	247	34	244	34	..	..	..	..	3	..	..	..	162	339
269	28	424	199	393	197	..	..	..	..	31	2	..	..	367	462
315	51	340	60	318	59	1	1	1	..	20	..	5	131	391	478
127	17	222	226	199	221	..	..	8	5	15	..	21	1	200	188
98	12	145	148	116	135	15	13	..	..	14	..	20	9	153	100
13	..	63	59	27	27	18	19	3	1	15	2	2	..	45	58
275	45	476	398	442	396	5	..	1	1	23	1	14	12	415	345
320	80	293	192	253	189	1	2	9	..	30	1	96	183	416	368
318	38	323	51	243	23	34	28	6	..	40	..	17	308	352	285
520	107	631	234	510	218	11	14	14	..	96	2	..	11	662	939
190	70	184	40	122	31	16	2	3	..	43	7	3	108	205	238
229	21	373	219	355	218	5	..	5	..	8	1	21	28	298	358
403	83	526	199	452	185	27	13	2	..	45	1	1	..	476	719
128	19	168	115	162	115	1	..	..	..	10	..	..	..	157	173
132	24	233	171	209	165	3	2	..	..	20	4	..	..	226	221
201	32	260	320	252	320	..	..	..	..	8	..	1	..	231	183
493	64	754	789	628	757	52	29	1	..	66	3	..	..	566	427
335	45	498	458	426	419	53	38	5	..	17	1	..	..	441	346
380	109	422	363	320	311	55	48	14	..	34	4	..	67	404	386
375	94	274	77	222	68	10	6	3	..	39	3	97	226	391	440
334	46	337	304	223	234	71	58	3	1	40	11	6	15	342	319
290	29	434	255	321	229	62	19	12	3	38	4	11	124	439	447
342	88	455	10	408	7	22	..	2	..	23	3	4	138	414	602
37	1	183	5	180	5	..	..	..	..	3	..	..	19	174	320
1,098	378	1,322	71	701	38	65	16	49	2	507	15	11	382	1,188	1,899
217	26	270	55	243	48	9	5	2	..	16	2	5	83	271	350
245	26	365	65	307	61	29	3	7	..	22	1	10	186	312	419
217	12	361	109	283	88	52	20	2	..	24	1	19	239	374	356
348	80	286	5	244	2	8	..	4	..	30	3	24	296	348	331
332	23	390	100	358	99	1	..	2	..	29	1	2	53	415	560
171	24	252	90	245	90	..	..	..	..	7	..	..	15	209	322
135	8	151	..	149	..	..	..	..	..	2	..	..	135	148	148
175	10	257	14	244	14	4	..	3	..	6	..	..	..	249	423
255	23	298	149	266	136	17	12	..	..	15	1	..	..	532	425
160	14	237	219	219	218	1	..	..	..	17	1	22	20	196	189
272	36	356	76	317	74	..	..	6	..	33	2	..	55	372	569
70	3	93	..	85	..	..	..	1	..	7	..	19	100	77	61
88	4	130	..	123	..	..	..	..	..	7	..	14	157	111	101
240	29	280	6	203	4	29	2	6	..	42	..	44	319	239	216
179	26	244	104	232	103	2	..	3	..	7	1	..	..	247	350
27	10	64	69	57	67	4	2	..	..	3	..	24	22	14	19
146	47	155	5	143	4	..	..	..	..	12	1	43	173	137	173
225	51	240	9	219	7	..	..	5	..	16	2	55	103	268	400
111	12	124	..	118	..	1	..	..	..	5	..	..	116	109	74
120	27	109	..	100	..	1	..	..	..	8	..	..	149	127	108
113	11	111	76	98	76	..	..	..	..	13	..	..	..	106	152
645	152	906	430	756	383	66	38	8	3	76	6	1	3	815	1,160
89	18	68	8	55	8	..	..	..	..	13	..	..	52	83	66
260	43	295	165	268	164	1	..	3	..	23	1	..	1	275	336
322	59	367	182	342	181	2	1	..	..	23	..	..	1	389	539

## LÔHARU TAHSIL

## VILLAGE PRIMARY

Location Code No.	Name of Village (Hadbast No.)	Area of Village in Hectares	No. of occupied residential Houses	No. of House-holds	Total Population (Including Institutional & Houseless Population)			Scheduled Castes		Scheduled Tribes	
					P	M	F	M	F	M	F
1	2	3	4	5	6	7	8	9	10	11	12
51	Dhani Lakman	(25) 261-00	71	71	469	229	240	37	46	..	..
52	Amiawas	(23) 447-00	49	49	321	143	178	26	42	..	..
53	Dhigawa Jatan	(38) 674-00	310	310	1,836	993	843	67	48	..	..
54	Dhigawa Shiaman (Dhigawa Shamian)	(39) 755-00	96	96	760	365	395	65	71	..	..
55	Kharkari	(37) 1,860-00	328	328	2,242	1,163	1,079	195	178	..	..
56	Dhani Jogi	(34) 340-00	87	87	548	301	247	68	59	..	..
57	Pahari	(36) 1,987-00	260	260	1,992	987	1,005	76	71	..	..
58	Nakipur	(27) 1,289-00	187	187	1,270	653	617	167	152	..	..
59	Mahomednagar	(26) 395-00	55	55	353	194	159	95	76	..	..
60	Cheher Kalan	(13) 1,582-00	438	438	2,893	1,486	1,407	226	189	..	..
61	Cheher Khurd	(28) 1,195-00	186	186	1,406	717	689	110	121	..	..
62	Budheri	(35) 488-00	105	105	738	376	362	17	18	..	..
63	Paju	(32) 999-00	176	176	1,294	685	609	98	85	..	..
64	Garanpura	(71) 132-00	9	9	70	33	37	..	..	..	..
65	Sarsi	(29) 1,327-00	143	143	1,157	584	573	42	45	..	..
66	Sahzadpur	(69) 125-00	5	5	42	21	21	..	..	..	..
67	Sorda Kadim (Sorra Qadim)	(30) 323-00	73	73	455	257	218	15	11	..	..
68	Sorda Jadid (Sorra Jadid)	(31) 414-00	65	65	452	224	228	10	6	..	..
69	Sahzamanpur	(70) 254-00	24	24	228	117	111	13	13	..	..
70	Nangal	(33) 978-00	157	157	1,010	533	477	94	85	..	..
71	Sehar (Saher)	(44) 950-00	157	157	1,009	512	497	58	55	..	..
72	Barhu	(43) 1,117-00	177	180	1,285	669	616	91	84	..	..
73	Damkora	(45) 921-00	112	112	858	412	446	68	71	..	..
74	Dhani Ahmed	(42) 140-00	19	19	135	78	57	47	31	..	..
75	Hasanpur	(41) 430-00	73	73	490	248	242	99	93	..	..
76	Singhani	(40) 2,210-00	312	312	2,546	1,327	1,219	272	275	..	..
77	Jhanjara Sheeran	(46) 451-00	93	93	631	326	305	88	82	..	..
78	Jhanjra Toda	(47) 541-00	99	99	785	417	368	81	70	..	..
79	Gothra	(49) 858-00	231	231	1,546	800	746	141	141	..	..
80	Kusalpura	(48) 502-00	93	93	733	392	341	55	52	..	..
81	Dhani Mansukh	(50) 202-00	47	47	294	149	145	42	36	..	..
82	Gignaw	(51) 1,072-00	146	146	1,258	654	604	99	107	..	..
83	Jhumpa Kalan	(52) 846-00	115	115	750	378	372	74	70	..	..
84	Jhumpa Khurd	(53) 347-00	72	72	493	260	233	8	8	..	..
85	Basirwas	(54) 345-00	44	44	301	152	149	16	15	..	..
86	Barwas	(55) 858-00	204	204	1,466	777	689	103	97	..	..
87	Bisalwas	(57) 845-00	188	188	1,238	633	605	72	74	..	..
88	Ahmedwas	(56) 747-00	101	101	732	396	336	69	58	..	..
89	Dhani Dholan (Dhani Dhol)	(60) 370-00	97	97	673	336	337	30	38	..	..
90	Gagarwas	(58) 845-00	112	113	808	386	422	131	156	..	..
91	Loharu (Rural)	(65) 2,896-00	114	114	999	519	480	15	17	..	..
92	Dhani Shaman	(68) 139-00	49	49	413	202	211	53	39	..	..
93	Rahimpur	(67) 408-00	69	69	523	264	259	25	19	..	..
94	Akberpur	(66) 225-00	6	6	70	35	35	..	8	..	..
95	Phartia Tal	(64) 273-00	66	66	496	257	239	51	50	..	..
96	Phartia Kher (Phurtia Kchar)	(59) 614-00	119	119	887	448	439	34	34	..	..
97	Phartia Bhima	(63) 497-00	107	107	761	375	386	39	41	..	..
98	Azempur	(62) 140-00	28	28	263	135	128	25	25	..	..
99	Sohasta (Sohansra)	(61) 2,044-00	491	491	3,182	1,660	1,522	329	275	..	..
Grand Total		95,716	14,957	14,963	106,567	55,204	51,363	9,108	8,436	..	..

Notes:—(1) Where a Town and Village bear an identical name, the word (Rural) has been added after the name of the Village.  
(2) The area of a village (revenue estate) is based on the information supplied by the Revenue Patwari and area, if any.

## CENSUS ABSTRACT

## BHIWANI DISTRICT

Literates				Main Workers								Marginal Workers				Non-Workers	
				Total Main Workers (I-IX)		Cultivator (I)		Agricultural Labourers (II)		Household Industry—Manufacturing, Processing, Servicing and Repairs [V(a)]		Other Workers [III, IV, V(b) & VI to IX]					
M	F	M	F	M	F	M	F	M	F	M	F	M	F	M	F	M	F
13	14	15	16	17	18	19	20	21	22	23	24	25	26	27	28		
123	30	113	58	97	52	7	3	..	..	9	3	..	..	116	182		
61	11	71	93	67	92	..	..	..	..	4	1	..	..	72	85		
548	195	514	85	213	78	14	3	6	..	281	4	2	49	477	709		
193	34	167	238	152	237	..	..	..	..	15	1	10	13	188	144		
463	86	526	214	476	211	..	..	10	1	40	2	22	238	615	627		
131	23	114	62	97	62	7	..	..	..	10	..	..	..	187	185		
387	49	437	12	350	6	43	..	4	..	40	6	24	180	526	813		
197	30	330	2	256	..	48	..	..	..	26	2	..	..	323	615		
59	3	84	8	74	8	4	..	..	..	6	..	11	53	29	98		
644	98	693	48	590	43	5	..	8	..	90	5	12	387	781	972		
391	48	302	51	253	48	11	2	2	..	36	1	25	298	390	340		
186	26	179	..	156	..	6	..	..	..	17	..	2	164	195	198		
302	16	362	170	350	170	1	..	..	..	11	..	..	..	323	439		
14	1	18	..	17	..	1	..	..	..	..	..	..	20	15	17		
260	28	277	5	246	5	4	..	..	..	27	..	13	299	294	269		
9	2	12	..	12	..	..	..	..	..	..	..	1	1	8	20		
81	3	136	..	128	..	3	..	..	..	5	..	15	128	86	90		
110	18	103	..	90	..	..	..	..	..	13	..	..	112	121	116		
53	2	62	..	60	..	..	..	..	..	2	..	..	64	55	47		
243	28	258	287	225	273	7	14	7	..	19	..	16	8	259	182		
300	94	239	175	187	163	17	12	3	..	32	..	15	11	258	311		
356	76	333	240	169	237	1	1	3	..	60	2	96	39	340	317		
208	50	186	230	175	227	1	3	4	..	6	..	35	11	191	205		
31	5	39	41	34	39	..	1	3	1	2	..	2	3	37	13		
116	23	135	157	117	153	3	2	1	1	14	1	1	..	112	85		
487	58	675	348	624	346	6	2	6	..	39	..	20	260	632	611		
143	23	165	198	145	196	..	..	5	..	15	2	2	..	159	107		
157	20	194	199	158	184	22	14	4	..	10	1	1	..	222	169		
328	29	409	174	335	167	5	..	6	1	63	6	3	183	388	389		
220	36	189	181	161	179	2	1	2	..	24	1	..	..	203	160		
68	14	50	11	30	11	..	..	..	..	20	..	13	49	86	85		
290	49	313	2	274	2	2	..	2	..	35	..	1	261	340	341		
141	23	169	19	150	17	5	..	1	..	13	2	30	96	179	257		
107	17	122	8	110	6	..	..	2	1	10	1	7	127	131	98		
83	32	69	74	62	74	..	..	..	..	7	..	..	..	83	75		
392	92	338	112	307	110	..	..	1	..	30	2	..	2	439	575		
308	70	302	113	250	108	2	..	4	3	46	2	..	107	331	385		
156	11	204	107	190	105	4	2	..	..	10	..	7	85	185	144		
202	45	126	..	91	..	5	..	6	..	24	..	58	179	152	158		
196	84	172	89	116	69	21	10	6	2	29	8	22	128	192	205		
285	90	196	10	157	10	1	..	1	..	37	..	41	48	282	422		
116	46	77	7	63	5	6	2	..	..	8	..	18	15	107	189		
91	7	104	7	70	3	12	1	..	..	22	3	16	75	144	177		
18	2	13	2	9	2	..	..	..	..	4	..	..	..	22	33		
79	9	138	31	134	25	2	6	..	..	2	..	..	..	119	208		
214	36	189	2	154	..	15	1	2	..	18	1	39	213	220	224		
229	41	170	67	140	65	9	1	2	..	19	1	8	12	197	307		
49	5	66	67	63	67	..	..	..	..	3	..	..	..	69	61		
694	147	801	187	689	186	14	1	3	..	95	..	2	..	857	1,335		
22,999	4,205	26,837	11,124	22,473	10,479	1,070	473	297	26	2,997	146	1,202	7,958	27,165	32,281		

## LOHARU TAHSIL

## URBAN PRIMARY

Location Code No.	Name of Town/Ward	Area of Town in Km <sup>2</sup>	No. of occupied residential Houses	No. of Households	Total Population (Including Institutional & Houseless Population)			Scheduled Castes		Scheduled Tribes	
					P	M	F	M	F	M	F
I	2	3	4	5	6	7	8	9	10	11	12
IV	Loharu (M.C.)	2.59	1,171	1,182	7,247	3,831	3,416	1,068	1,014	..	..
	Ward 1		226	226	1,646	829	817	250	246	..	..
	.. 2		301	302	1,852	980	872	282	290	..	..
	.. 3		308	318	2,003	1,067	936	473	436	..	..
	.. 4		55	55	314	160	154	5	3	..	..
	.. 5		104	104	605	323	282	6	8	..	..
	.. 6		177	177	827	472	355	52	31	..	..

## CENSUS ABSTRACT

## BHIWANI DISTRICT

Literates		Main Workers										Marginal Workers		Non-Workers	
		Total Main Workers (I-IX)		Cultivators (I)		Agricultural Labourers (II)		Household Industry- Manufacturing, Processing, Servicing and Repairs [V(a)]		Other Workers [III, IV, V (b) VI to IX]					
M	F	M	F	M	F	M	F	M	F	M	F	M	F	M	F
13	14	15	16	17	18	19	20	21	22	23	24	25	26	27	28
1,873	681	1,867	62	656	13	106	2	17	2	1,088	45	1	3	1,963	3,351
450	129	378	15	141	4	..	..	2	1	235	10	..	..	451	802
382	109	485	24	227	8	66	2	..	..	192	14	..	1	495	847
444	178	527	16	224	1	31	..	2	..	270	15	1	2	539	918
112	64	80	..	11	..	..	..	3	..	66	..	..	..	80	154
266	146	166	5	9	..	1	..	9	..	147	5	..	..	157	277
219	55	23	2	44	..	8	..	1	..	178	1	..	..	241	353



**APPENDIX**  
**ENUMERATION BLOCKWISE TOTAL**  
**POPULATION AND SCHEDULED CASTES POPULATION**





## APPENDIX

## URBAN PRIMARY CENSUS ABSTRACT

## Total and Scheduled Castes Population Urban Block-wise

Location Code No.	Name of Town/Ward/Urban Block	Total Population	Scheduled Castes	Location Code No.	Name of Town/Ward/Urban Block	Total Population	Scheduled Castes
1	2	3	4	1	2	3	4
I	BAWANI KHERA (M.C.)	11,530	3,465	II— <i>Contd.</i>	Block—22	617	320
	Ward—1	2,602	238		" 23	660	125
	Block—1	541	..		" 24	611	478
	" 2	556	..		" 25	735	80
	" 3	630	..		" 26	409	..
	" 4	496	84		" 27	443	..
	" 5	379	154		Ward—4	3,569	1,332
	Ward—2	3,261	8		Block—28	660	201
	Block—6	601	1		" 29	622	22
	" 7	583	..		" 30	573	211
	" 8	611	..		" 31	536	379
	" 9	832	..		" 32	515	496
	" 10	634	7		" 33	663	23
	Ward—3	3,392	1,139		Ward—5	3,910	314
	Block—11	845	194		Block—34	634	20
	" 12	627	195		" 35	576	58
	" 13	362	41		" 36	563	4
	" 14	542	169		" 37	463	..
	" 15	1,016	540		" 38	601	123
	Ward—4	2,275	2,080		" 39	881	89
	Block—16	577	553		" 40	192	20
	" 17	687	687		Ward—6	3,211	800
	" 18	643	489		Block—41	592	57
	" 19	368	351		" 42	540	9
					" 43	578	6
II	BHIWANI (M.C.)	101,277	15,060		" 44	542	..
	Ward—1	5,060	362		" 45	531	331
	Block—1	552	73		" 46	428	397
	" 2	677	136		Ward—7	4,268	2,115
	" 3	858	27		Block—47	486	451
	" 4	680	20		" 48	661	642
	" 5	739	55		" 49	610	579
	" 6	673	1		" 50	679	434
	" 7	515	50		" 51	630	..
	" 8	366	..		" 52	512	..
	Ward—2	4,131	582		" 53	690	9
	Block—9	674	230		Ward—8	3,603	183
	" 10	571	127		Block—54	601	20
	" 11	667	158		" 55	646	26
	" 12	660	67		" 56	664	4
	" 13	598	..		" 57	606	133
	" 14	560	..		" 58	588	..
	" 15	401	..		" 59	498	..
	Ward—3	7,327	1,449		Ward—9	3,519	..
	Block—16	722	37		Block—60	619	..
	" 17	631	..		" 61	716	..
	" 18	603	..		" 62	589	..
	" 19	603	..		" 63	582	..
	" 20	668	7		" 64	539	..
	" 21	625	402		" 65	474	..

## APPENDIX

## URBAN PRIMARY CENSUS ABSTRACT

## Total and Scheduled Castes Population Urban Block-wise

Location Code No.	Name of Town/Ward/Urban Block	Total Population	Scheduled Castes	Location Code No.	Name of Town/Ward/Urban Block	Total Population	Scheduled Castes
1	2	3	4	1	2	3	4
II— Contd.	Ward—10	3435	..	II—Contd.	Block—108	457	..
	Block—66	658	..		" 109	454	..
	" 67	583	..		" 110	366	..
	" 68	647	..		" 111	418	..
	" 69	632	..		Ward—17	3,259	1,433
	" 70	613	..		Block—112	558	4
	" 71	302	..		" 113	658	285
	Ward—11	4,085	..		" 114	539	446
	Block—72	588	..		" 115	567	111
	" 73	545	..		" 116	465	282
	" 74	958	..		" 117	472	305
	" 75	686	..		Ward—18	4,217	351
	" 76	677	..		Block—118	693	132
	" 77	631	..		" 119	608	67
	Ward—12	3,909	487		" 120	629	145
	Block—78	548	..		" 121	701	..
	" 79	619	38		" 122	421	..
	" 80	600	213		" 123	610	7
	" 81	606	231		" 124	555	..
	" 82	612	..		Ward—19	3,911	133
" 83	581	5	Block—125	661	59		
" 84	343	..	" 126	589	..		
Ward—13	3,607	180	" 127	555	..		
Block—85	687	168	" 128	683	10		
" 86	638	2	" 129	571	..		
" 87	649	..	" 130	683	29		
" 88	590	10	" 131	167	35		
" 89	241	..	Ward—20	3,168	1,402		
" 90	802	..	Block—132	464	214		
Ward—14	3,943	2	" 133	442	78		
Block—91	616	..	" 134	521	314		
" 92	670	..	" 135	537	301		
" 93	617	2	" 136	604	189		
" 94	655	..	" 137	600	304		
" 95	557	..	Ward—21	3,054	1,005		
" 96	432	..	Block—138	684	83		
" 97	396	..	" 139	207	34		
Ward—15	2,821	4	" 140	582	332		
Block—98	613	4	" 141	894	260		
" 99	508	..	" 142	687	296		
" 100	628	..	Ward—22	4,397	124		
" 101	354	..	Block—143	789	7		
" 102	256	..	" 144	548	..		
" 103	462	..	" 145	983	..		
Ward—16	4,114	774	" 146	405	9		
Block—104	650	420	" 147	724	73		
" 105	649	89	" 148	587	27		
" 106	524	..	" 149	361	8		
" 107	596	265					

## APPENDIX

## URBAN PRIMARY CENSUS ABSTRACT

## Total and Scheduled Castes Population Urban Block-wise

Location Code No.	Name of Town/ Ward/Urban Block	Total Population	Scheduled Castes	Location Code No.	Name of Town/ Ward/Urban Block	Total Population	Scheduled Castes
1	2	3	4	1	2	3	4
<i>II—concl.</i>				<i>III—contd.</i>			
	Ward—23	5,057	293		Ward—6	2,085	23
	Block—150	556	..		Block—16	669	6
	.. 151	573	21		.. 17	779	7
	.. 152	528	..		.. 18	637	10
	.. 153	488	29				
	.. 154	458	161		Ward—7	1,606	6
	.. 155	556	27				
	.. 156	486	8		Block—19	610	..
	.. 157	443	3		.. 20	479	..
	.. 158	607	15		.. 21	517	6
	.. 159	362	29				
	Ward—24	2,513	112		Ward—8	2,144	14
	Block—160	519	..		Block—22	562	14
	.. 161	581	24		.. 23	606	..
	.. 162	398	34		.. 24	539	..
	.. 163	514	7		.. 25	437	..
	.. 164	501	47				
	Ward—25	7,189	1,623		Ward—9	1,627	5
	Block—165	514	201		Block—26	596	5
	.. 166	570	192		.. 27	494	..
	.. 167	622	311		.. 28	537	..
	.. 168	748	115				
	.. 169	504	66		Ward—10	1,670	5
	.. 170	833	119		Block—29	618	5
	.. 171	454	27		.. 30	522	..
	.. 172	770	85		.. 31	530	..
	.. 173	465	185				
	.. 174	684	1		Ward—11	1,904	19
	.. 175	1,025	321		Block—32	615	6
III	CHARKHI DADRI (M.C.)	27,315	4,196		.. 33	733	7
	Ward—1	2,932	180		.. 34	536	6
	Block—1	611	72		Ward—12	1,509	234
	.. 2	689	18		Block—35	774	4
	.. 3	592	6		.. 36	735	230
	.. 4	491	63				
	.. 5	549	21		Ward—13	1,870	579
	Ward—2	1,406	215		Block—37	561	..
	Block—6	719	198		.. 38	642	104
	.. 7	687	17		.. 39	667	475
	Ward—3	1,789	192		Ward—14	1,761	1,717
	Block—8	618	30		Block—40	639	596
	.. 9	671	103		.. 41	630	630
	.. 10	503	59		.. 42	492	491
	Ward—4	1,440	37		Ward—15	1,717	945
	Block—11	705	12		Block—43	578	548
	.. 12	735	25		.. 44	561	392
	Ward—5	1,855	25		.. 45	578	5
	Block—13	568	3				
	.. 14	680	6				
	.. 15	607	16				

## APPENDIX

## URBAN PRIMARY CENSUS ABSTRACT

## Total and Scheduled Castes Population Urban Block-wise

Location Code No.	Name of Town/Ward/Urban Block	Total Population	Scheduled Castes	Location Code No.	Name of Town/Ward/Urban Block	Total Population	Scheduled Castes
1	2	3	4	1	2	3	4
IV	LOHARU (M.C.)	7,247	2,082	IV—concl.	Block—8	705	232
	Ward—1	1,646	496		" 9	662	261
	Block—1	592	418		Ward—4	314	8
	" 2	658	61		Block—10	314	8
	" 3	396	17		Ward—5	605	14
	Ward—2	1,852	572		Block—11	605	14
	Block—4	701	392		Ward—6	827	83
	" 5	589	26		Block—12	383	
	" 6	562	154		" 13	444	83
	Ward—3	2,003	909				
	Block—7	636	416				

**DISTRICT PRIMARY CENSUS ABSTRACT  
OF SCHEDULED CASTES**

## DISTRICT PRIMARY CENSUS

Location Code No.	District/Tahsil/City/Town	Total/Rural/Urban	No. of Households with Scheduled Castes members	Total Scheduled Castes Population		
				P	M	F
1	2	3	4	5	6	7
10.	Bhiwani District	T	26,854	168,722	89,517	79,205
		R	22,768	143,919	76,109	67,810
		U	4,086	24,803	13,408	11,395
1	Bawani Khera Tahsil	T	6,336	39,393	21,115	18,278
		R	5,816	35,928	19,304	16,624
		U	520	3,465	1,811	1,654
2	Bawani Khera (M.C.) Bhiwani Tahsil	U	520	3,465	1,811	1,654
		T	9,996	61,541	33,141	28,400
		R	7,423	46,481	24,858	21,623
3	Bhiwani (M.C.) (City) Dadri Tahsil	U	2,573	15,060	8,283	6,777
		U	2,573	15,060	8,283	6,777
		T	7,478	48,161	25,085	23,077
4	Dadri Tahsil Charkhi Dadri (M.C.) Loharu Tahsil	R	6,809	43,966	22,839	21,127
		U	669	4,196	2,246	1,950
		U	669	4,196	2,246	1,950
4	Loharu Tahsil Loharu (M.C.)	T	3,044	19,626	10,176	9,450
		R	2,720	17,544	9,108	8,436
		U	324	2,082	1,068	1,014
	Loharu (M.C.)	U	324	2,082	1,068	1,014

## ABSTRACT OF SCHEDULED CASTES

Literates			Main Workers					
			Total Main Workers (I—IX)			Cultivators (I)		
P	M	F	P	M	F	P	M	F
8	9	10	11	12	13	14	15	16
31,861	28,038	3,823	49,381	42,231	7,150	15,518	12,532	2,986
25,665	22,901	2,764	42,556	35,897	6,659	15,028	12,049	2,979
6,196	5,137	1,059	6,825	6,334	491	490	483	7
6,298	5,795	503	12,019	10,401	1,618	3,258	2,791	467
5,634	5,203	431	11,184	9,588	1,596	3,096	2,630	466
664	592	72	835	813	22	162	161	1
664	592	72	835	813	22	162	161	1
11,960	10,419	1,541	17,546	15,757	1,789	4,320	3,756	564
8,026	7,190	836	13,198	11,731	1,467	4,303	3,739	564
3,934	3,229	705	4,348	4,026	322	17	17	..
3,934	3,229	705	4,348	4,026	322	17	17	..
10,504	9,019	1,485	12,573	10,838	1,735	2,621	2,247	374
9,398	8,124	1,274	11,491	9,885	1,606	2,615	2,242	373
1,106	895	211	1,082	953	129	6	5	1
1,106	895	211	1,082	953	129	6	5	1
3,099	2,805	294	7,243	5,235	2,008	5,319	3,738	1,581
2,607	2,384	223	6,683	4,693	1,990	5,014	3,438	1,576
492	421	71	560	542	18	305	300	5
492	421	71	560	542	18	305	300	5



## DISTRICT PRIMARY CENSUS

Main Workers

Location Code No.	District/Tahsil/City/ Town	Total/ Rural/ Urban	Agricultural Labourers (II)			Household Industry—Manufacturing, Process- ing, Servicing and Repairs [V (a)]		
			P	M	F	P	M	F
			1	2	3	17	18	19
10.	Bhiwani District	T	18,247	15,164	3,083	1,330	1,240	90
		R	17,695	14,634	3,061	1,095	1,038	57
		U	552	530	22	235	202	33
1	Bawani Khera Tahsil	T	5,518	4,571	947	420	393	27
		R	5,130	4,192	938	358	331	27
		U	388	379	9	62	62	..
	Bawani Khera (M.C.)	U	388	379	9	62	62	..
2	Bhiwani Tahsil	T	5,586	4,877	709	400	371	29
		R	5,466	4,769	697	246	238	8
		U	120	108	12	154	133	21
	Bhiwani (M.C.) (City)	U	120	108	12	154	133	21
3	Dadri Tahsil	T	5,957	4,909	1,048	450	420	30
		R	5,955	4,907	1,048	435	417	18
		U	2	2	..	15	3	12
	Charkhi Dadri (M.C.)	U	2	2	..	15	3	12
4	Loharu Tahsil	T	1,186	807	379	60	56	4
		R	1,144	766	378	56	52	4
		U	42	41	1	4	4	..
	Loharu (M.C.)	U	42	41	1	4	4	..

## ABSTRACT OF SCHEDULED CASTES

## Main Workers

Other Workers (III, IV, V (b) & VI to IX)			Marginal Workers			Non-Workers		
P	M	F	P	M	F	P	M	F
23	24	25	26	27	28	29	30	31
14,286	13,295	991	8,068	1,304	6,764	111,273	45,982	65,291
8,738	8,176	562	7,876	1,194	6,682	93,487	39,018	54,469
5,548	5,119	429	192	110	82	17,786	6,964	10,822
2,823	2,646	177	1,326	261	1,065	26,048	10,453	15,595
2,600	2,435	165	1,233	210	1,023	23,511	9,506	14,005
223	211	12	93	51	42	2,537	947	1,590
223	211	12	93	51	42	2,537	947	1,590
7,240	6,753	487	2,411	258	2,153	41,584	17,126	24,458
3,183	2,985	198	2,395	244	2,151	30,888	12,883	18,005
4,057	3,768	289	16	14	2	10,696	4,243	6,453
4,057	3,768	289	16	14	2	10,696	4,243	6,453
3,545	3,262	283	2,925	619	2,306	32,664	13,628	19,036
2,486	2,319	167	2,844	575	2,269	29,631	12,379	17,252
1,059	943	116	81	44	37	3,033	1,249	1,784
1,059	943	116	81	44	37	3,033	1,249	1,784
678	634	44	1,406	166	1,240	10,977	4,775	6,202
469	437	32	1,404	165	1,239	9,457	4,250	5,207
209	197	12	2	1	1	1,520	525	995
209	197	12	2	1	1	1,520	525	995



**ERRATA .**

Page No.	Column No.	Against	For	Read
41	16	Location Code No. 39	T (250.42)	T (2,250.42)
	20	" "	C : 51	C : 5
52	2	" "	Gudha	†Gudha
59	16	" "	TC (840.00)	GC (840.00)
83	20	" "	Temple : 6	Temple :
			M2 : CI ; T	M2 : CI : T6
97	16	" "	(16.00)	WE (16.00)
124-125	6 to 12	Main heading	Blank	Name of and road distance (in Kms.) from
126	4 to 6	" "	Name of and road distance (in Kms.) from	Blank
146	Bottom	Note :—(2)	Patwari.	Patwari and includes urban area, if any.
149	28	last line	294	994
156	Bottom	Note :—(2)	Patwari.	Patwari and includes urban area, if any.
157	14	G. Total	14,039	14,089
159	13	Bhiwani (M.C.)	25,110	35,110
162	3	Location Code No. 39	583.00	760.00
	8	" "	31	1,106
163	13	" "	27	352
	14	" "	31	179
	15	" "	20	901
168	Bottom	Note :—(1)	the rural (Rural)	the word (Rural)
	"	Note :—(2)	Patwari.	Patwari and includes urban area, if any.
174	3	Location Code No. 31	562.00	562.10
175	18	" "	6	37
	23	" "	14	5
		" "	15	21
		" "	17	73
		" "	18	14
		" "	19	33
		" "	22	39
176	Bottom	Not :—(2)	Patwarl and area, if any.	Patwari and includes urban area, if any.
179	15	last line	23	231
	22	" "	" "	1