



CENSUS OF INDIA 2011

CHHATTISGARH

SERIES-23

PART XII-A

DISTRICT CENSUS HANDBOOK MAHASAMUND

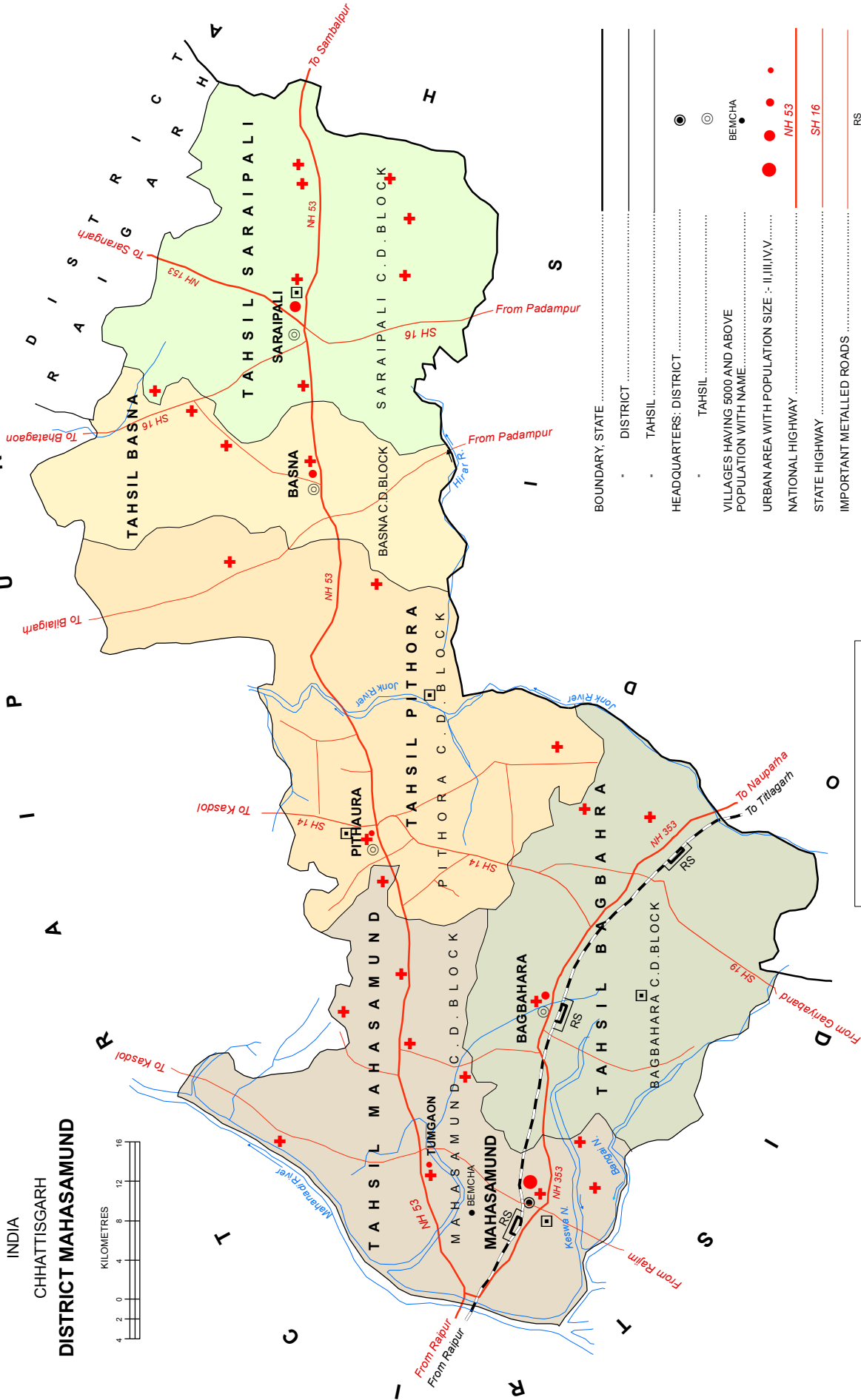
VILLAGE & TOWN DIRECTORY



2011

DIRECTORATE OF CENSUS OPERATIONS
CHHATTISGARH

INDIA
CHHATTISGARH
DISTRICT MAHASAMUND



Total Number of Tahsils	05
Total Number of C.D.blocks	05
Total Number of Towns	06
Total Number of villages	1145
Total Area (in sq. km)	4790
Total Population	1032754

District Headquarters is also the Tahsil / C.D.Block Headquarters.
Tahsil Headquarters is also the C.D.Block Headquarters.
C.D.Block boundary is Co-terminous with Tahsil boundary.

- BOUNDARY, STATE
- DISTRICT
- TAHSIL
- HEADQUARTERS: DISTRICT
- TAHSIL
- VILLAGES HAVING 5000 AND ABOVE POPULATION WITH NAME
- URBAN AREA WITH POPULATION SIZE :- II,III,IV
- NATIONAL HIGHWAY
- STATE HIGHWAY
- IMPORTANT METALLED ROADS
- RAILWAY LINE WITH STATION/BROAD GAUGE
- RIVER AND STREAM
- DEGREE COLLEGE
- HOSPITAL



सत्यमेव जयते

CENSUS OF INDIA 2001

CHHATTISGARH

SERIES - 23

PART- XII-A

DISTRICT CENSUS HANDBOOK

MAHASAMUND

VILLAGE & TOWN DIRECTORY



**DIRECTORATE OF CENSUS OPERATIONS
CHHATTISGARH**

Product Code No.
22-025-2011-Cen-Book(E)



Anand Prabhu Kuti Vihar-Sirpur

This Bodh Vihar made of bricks came to light in 1955 during Sirpur excavation. This was built by a Bodh monk named Anand Prabhu during the reign of Somvanshi king Mahashiv Gupt in the seventh century. Therefore it is known as "Anand Prabhu Kuti Vihar" .

The Vihar has been designed in a rectangular shape . At the main entrance are the statues of Dwarpals and Yaksh. There is courtyard and Sabha Mandal in the centre with intricately carved pillars. There are 14 rooms adjacent to this courtyard. A six feet tall Buddha statue sitting on a throne is placed in the Garbh Grih and to the right is life size statue of Padampani Avlokiteshwar. This memorial displays a unique combination of a temple and vihar and is a very good example of Somvanshi art.

Contents

	Pages
Foreword	xi
Preface	xiii
Acknowledgement	xv
History and scope of the District Census Handbook	xvi
Brief history of the district	xvii
Analytical Note	
(i) Physical features	1-3
(ii) Census Concepts	3-8
(iii) Non Census Concepts	8-15
(iv) 2011 Census findings	15-16
(v) Brief analysis of PCA data based on inset tables 1 - 35	17-35
(vi) Brief analysis of Village and Town Directory data based on inset tables 36 - 45	36-43
(vii) Major social and cultural events, natural and administrative developments and significant activities during the decade.	43
(viii) Brief description of places of religious, historical or archaeological importance in villages and places of tourist interest in the towns of the district.	43-44
(ix) Major characteristics of the district, contribution of the district in the form of any historical figure associated with the district.	44
Village and Town Directory	
Scope of Village and Town directory - column heading wise explanation and coverage of data	46-50
Section I – Village Directory	
(a) List of villages, outgrowths and Census merged in towns at 2011 Census	52
(b) CD Block wise presentation of Village Directory Data-	
(i) CD Block Map of Basna showing Tahsil boundary	53
Alphabetical list of villages of Basna CD Block along with location code 2001 and MDDS code 2011.	55-59
Presentation of Village Directory data of Basna CD Block	60-101

	Pages
(ii) CD Block Map of Saraipali showing Tahsil boundary	103
Alphabetical list of villages of Saraipali CD Block along with location code 2001 and MDDS code 2011.	105-111
Presentation of Village Directory data of Saraipali CD Block	112-153
(iii) CD Block Map of Mahasamund showing Tahsil boundary	155
Alphabetical list of villages of Mahasamund CD Block along with location code 2001 and MDDS code 2011.	157-161
Presentation of Village Directory data of Mahasamund CD Block	162-197
(iv) CD Block Map of Pithaura showing Tahsil boundary	199
Alphabetical list of villages of Pithaura CD Block along with location code 2001 and MDDS code 2011.	201-205
Presentation of Village Directory data of Pithaura CD Block	206-253
(v) CD Block Map of Bagbahara showing Tahsil boundary	255
Alphabetical list of villages of Bagbahara CD Block along with location code 2001 and MDDS code 2011.	257-261
Presentation of Village Directory data of Bagbahara CD Block	262-309
(c) Appendixes to Village Directory	
Appendix-I : Summary showing total number of villages having Educational, Medical and other Amenities in Villages - CD Block level	310-313
Appendix-IA : Villages by number of Primary Schools	314
Appendix-IB : Villages by Primary, Middle and Secondary Schools	314
Appendix-IC : Villages with different sources of drinking water facilities available	314
Appendix-II : Villages with 5,000 and above population which do not have one or more amenities available	315
Appendix-III : Land utilisation data in respect of Census Towns	315
Appendix-IV : CD Block wise list of inhabited villages where no amenity other than drinking water facility is available	315
Appendix-V : Summary showing number of villages not having Scheduled Caste Population	316
Appendix-VI : Summary showing number of villages not having Scheduled Tribes population	316
Appendix-VIIA: List of villages according to proportion of the Scheduled Castes to the total population by ranges	317-329
Appendix-VIIB: List of villages according to the proportion of the Scheduled Tribes to the total population by ranges	330-342

	Pages
Section II - Town Directory	
(a) Town Directory Statement-I : Status and Growth History	344-345
(b) Town Directory Statement-II : Physical aspects and location of Towns, 2009	344-345
(c) Town Directory Statement-III : Civic and other amenities,2009	346-347
(d) Town Directory Statement-IV : Medical Facilities, 2009	346-347
(e) Town Directory Statement-V : Educational, Recreational and Cultural facilities, 2009	348-349
(f) Town Directory Statement-VI : Industry and Banking, 2009	348-349
(g) Town Directory Statement-VII: Civic and other amenities in slums, 2009	350-355
(h) Appendix to Town Directory : Towns showing their outgrowth with Population	356

Foreword

The District Census Handbook (DCHB) is an important publication of the Census Organization since 1951. It contains both Census and non Census data of urban and rural areas for each District. The Census data provide information on demographic and socio-economic characteristics of population at the lowest administrative unit i.e. of each Village and Town and ward of the District. The Primary Census Abstract (PCA) part of this publication contains Census data including data on household amenities collected during 1st.phase of the Census i.e. House Listing and Housing Census. The non Census data presented in the DCHB is in the form of Village Directory and Town Directory contain information on various infrastructure facilities available in the village and town viz; education, medical, drinking water, communication and transport, post and telegraph, electricity, banking, and other miscellaneous facilities. Later on, the Telegraph Services were closed by the Government of India on 15th. July, 2013. The data of DCHB are of considerable importance in the context of planning and development at the grass-root level.

2. In the 1961 Census, DCHB provided a descriptive account of the District, administrative statistics, Census tables and Village and Town Directory including Primary Census Abstract. This pattern was changed in 1971 Census and the DCHB was published in three parts: Part-A related to Village and Town Directory, Part-B to Village and Town PCA and Part-C comprised analytical report, administrative statistics, District Census tables and certain analytical tables based on PCA and amenity data in respect of Villages. The 1981 Census DCHB was published in two parts: Part-A contained Village and Town Directory and Part-B the PCA of Village and Town including the SCs and STs PCA up to Tahsil/Town levels. New features along with restructuring of the formats of Village and Town Directory were added. In Village Directory, all amenities except electricity were brought together and if any amenity was not available in the referent Village, the distance in broad ranges from the nearest place having such an amenity, was given.

3. The pattern of 1981 Census was followed by and large for the DCHB of 1991 Census except the format of PCA. It was restructured. Nine-fold industrial classification of main workers was given against the four-fold industrial classification presented in the 1981 Census. In addition, sex wise population in 0-6 age group was included in the PCA for the first time with a view to enable the data users to compile more realistic literacy rate as all children below 7 years of age had been treated as illiterate at the time of 1991 Census. One of the important innovations in the 1991 Census was the Community Development Block (CD Block) level presentation of Village Directory and PCA data instead of the traditional Tahsil/Taluk/PS level presentation.

4. As regards DCHB of 2001 Census, the scope of Village Directory was improved by including some other amenities like banking, recreational and cultural facilities, newspapers & magazines and 'most important commodity' manufactured in a Village in addition to prescribed facilities of earlier Censuses. In Town Directory, the statement on Slums was modified and its coverage was enlarged by including details on all slums instead of 'notified slums'.

5. The scope and coverage of Village Directory of 2011 DCHB has been widened by including a number of new amenities in addition to those of 2001. These newly added amenities are: Pre-Primary School, Engineering College, Medical College, Management Institute, Polytechnic, Non-formal Training Centre, Special School for Disabled, Community Health Centre, Veterinary Hospital, Mobile Health Clinic, Medical Practitioner with MBBS Degree, Medical Practitioner with no degree, Traditional Practitioner and faith Healer, Medicine Shop, Community Toilet, Rural Sanitary Mart or Sanitary Hardware Outlet in the Village, Community Bio- gas, Sub Post Office, Village Pin Code, Public Call Office, Mobile Phone Coverage, Internet Cafes/ Common Service Centre, Private Courier Facility, Auto/Modified Autos, Taxis and Vans, Tractors, Cycle-pulled Rickshaws, Carts

driven by Animals, Village connected to National Highway, State Highway, Major District Road, and Other District Road, Availability of Water Bounded Macadam Roads in Village, ATM, Self-Help Group, Public Distribution System(PDS) Shop, Mandis/Regular Market, Weekly Haat, Agricultural Marketing Society, Nutritional Centers (ICDS), Anganwadi Centre, ASHA (Accredited Social Health Activist), Sports Field, Public Library, Public Reading Room, Assembly Polling station, Birth & Death Registration Office. In the Town Directory, seven Statements containing the details and the data of each Town have been presented viz.; (i)-Status and Growth History of Towns,(ii)- Physical Aspects and Location of Towns, (iii)-Civic and other Amenities, (iv)-Medical Facilities, (v)-Educational, Recreational & Cultural Facilities, (vi)- Industry & Banking, and (vii)- Civic & other amenities in Slums respectively. CD Block wise data of Village Directory and Village PCA have been presented in DCHB of 2011 Census as presented in earlier Census.

6. The data of DCHB 2011 Census have been presented in two parts, Part-A contains Village and Town Directory and Part-B contains Village and Town wise Primary Census Abstract. Both the Parts have been published in separate volumes in 2011 Census.

7. The Village and Town level amenities data have been collected, compiled and computerized under the supervision of Smt. Renu G Pillay, Joint Secretary & Director of Census Operation Chhattisgarh, Raipur. The task of Planning, Designing and Co-ordination of this publication was carried out by Dr. Pratibha Kumari, Assistant Registrar General (SS) under the guidance & supervision of Dr. R.C.Sethi, Ex-Addl. RGI and Shri Deepak Rastogi present Addl.RGI. Shri A.P. Singh, Deputy Registrar General, (Map) provided the technical guidance in the preparation of maps. Shri A.K. Arora, Joint Director of Data Processing Division under the overall supervision of Shri M.S.Thapa, Addl. Director (EDP) provided full cooperation in preparation of record structure for digitization and validity checking of Village and Town Directory data and the programme for the generation of Village Directory and Town Directory including various analytical inset tables as well as Primary Census Abstract (PCA). The work of preparation of DCHB, 2011 Census has been monitored in the Social Studies Division. I am thankful to all of them and others who have contributed to bring out this publication in time.

(C.Chandramouli)
Registrar General &
Census Commissioner, India

New Delhi.

Dated:- 16-06-2014

Preface

The District Census Handbook (DCHB) brought out in each decennial census since 1951 Census by the Census Organisation is an important publication which provides detailed Census and non Census information from village and town level to district level. The Primary Census Abstract (PCA) part of this publication contains census data including data on household amenities collected during the 1st phase of Census i.e. Houselisting and Housing Census. The non-census data (presented in another part) is in the form of village directory and town directory and it contains information on infrastructural facilities available in each village and town within the district. This include details on educational and medical facilities, drinking water, communication and transport, post, electricity, banking etc. The data provided in DCHBs are important in the context of planning and development at grass root level. This publication is brought out separately for each district of the State.

The DCHB was initially confined to a few Census tables and Primary Census Abstract (PCA) of each village and town within the district. Thereafter, its scope and coverage was enlarged in each subsequent Census. The DCHB published in 1961 Census provided a descriptive account of the district, administrative statistics, Census tables and village and town directory including PCA. The 1971 Census-DCHB series was in three parts: Part-A related to village and town directory, part-B to village and town PCA and Part-C comprised analytical report, administrative statistics, district census tables and certain analytical tables based on PCA and amenities data in respect of villages.

The 1981 Census-DCHB was in two parts: Part-A contained village and town directory and Part-B the PCA of villages and towns including the SCs and STs PCA up to tahsil/town levels. The village and Town directory formats were restructured. In Village Directory, all amenities except electricity were brought together and if any amenity was not available in the referent village, the distance in broad ranges from the nearest place having such an amenity, was given. Information on new items such as adult literacy centers, primary health sub-centres and community health workers in the village were provided. Information on approach to the village was provided for the first time in the village Directory. In the town Directory, a statement (IV-A) on slums was introduced to provide details on civic and other amenities in the notified slums of Class I and Class II towns.

The 1991 Census DCHB followed the presentation of 1981 Census, but the format of PCA was restructured. A Nine-fold industrial classification of main workers was given against the four-fold industrial classification presented in the 1981 Census. In addition, sex-wise population in 0-6 age group was included in the PCA for the first time with a view to enable data users to compile more realistic literacy rate as all children below 7 years of age had been treated as illiterate at the time of the 1991 Census. One of the important innovations in the 1991 Census was the Community Development Block (CD block) level presentation of village directory and PCA data instead of the traditional tahsil/taluk/PS level presentation.

The 2001 Census DCHB was more exhaustive in nature. The village Directory was enlarged by including a number of other facilities like banking, recreational and cultural facilities, news-papers and magazines and 'the most important commodity' manufactured in villages. In town Directory, the statement on slums was modified and its coverage enlarged by including details on all slums instead of only 'Notified slums'. Two more additions were inclusion of 'motif' highlighting significant characteristic of the district and brief analytical notes as annexures. An eight digit permanent location code number(PLCN) was assigned to all the villages and towns keeping in view future needs.

The coverage of Village Directory of 2011 DCHB has been further widened by including a number of new amenities in addition to those of 2001 Census. These newly added amenities are: Pre-Primary School, Engineering College, Medical College, Management Institute, Polytechnic, Non-formal Training Centre, Special School

for Disabled, Community Health Centre, Veterinary Hospital, Mobile Health Clinic, Medical Practitioner with MBBS Degree, Medical Practitioner with no degree, Traditional Practitioner and faith Healer, Medicine Shop, Community Toilet, Rural Sanitary Mart or Sanitary Hardware Outlet in the Village, Community Bio- gas, Sub Post Office, Village Pin Code, Public Call Office, Mobile Phone Coverage, Internet Cafes/ Common Service Centre, Private Courier Facility, Auto/Modified Autos, Taxis and Vans, Tractors, Cycle-pulled Rickshaws, Carts driven by Animals, Village connected to National Highway, State Highway, Major District Road, and Other District Road, Availability of WBM Roads in Village, ATM, Self-Help Group, Public Distribution System(PDS) Shop, Mandis/Regular Market, Weekly Haat, Agricultural Marketing Society, Nutritional Centers (ICDS), Anganwadi Centre, ASHA (Accredited Social Health Activist), Sports Field, Public Library, Public Reading Room, Assembly Polling station, Birth & Death Registration Office. In Town Directory, all seven Statements of 2001 Census were retained. CD Block wise data of Village Directory and Village PCA are presented in DCHB, as presented in previous Censuses.

The data of DCHB, 2011 Census have been presented in two parts, Part-A contains Village and Town Directory and Part-B contains Village and Town wise Primary Census Abstract. The two parts have been published in separate volumes.

The Non-Census data or village and town level amenities data for DCHB was collected in Village Directory Schedule and Town Directory Schedule designed and sent by the Office of the Registrar General & Census Commissioner, India. The blank schedules were sent to village level officials through their respective tahsil offices in case of villages and to town authorities in case of towns. The data compiled and supplied by them were compared with the data published in 2001 Census and also cross checked with the information obtained from various departments of State Government. An attempt was made to reconcile the discrepancies to make it more reliable. The digitization of VD & TD data and validity checks were done in-house. It must be noted that the village-wise area figures presented in the PCA are based on information supplied by village level revenue officials in Village Directories and the total given for the CD Block levels is the total of the area figures of villages coming under it. In the case of district and State area totals shown are based on the information furnished by the Survey of India, Govt. of India. Therefore, the total area of district may not match the total of area figures of the villages of the respective tahsils and districts. I am thankful to all the village and town level officials, respective tahsil and town authorities and district administration of State Government for their co-operation in accomplishing this task.

I express my sincere gratitude to Dr. C. Chandramouli, Registrar General & Census Commissioner, India for his valuable guidance and support. The task of planning and designing of DCHB was carried out by Dr. Pratibha Kumari, ARG(SS) in Social Studies Division of ORGI under the guidance and supervision of Shri Deepak Rastogi, Addl. RGI. Shri A.P. Singh, DRG (Map), provided technical guidance in preparation of Maps. Shri A.K. Arora, Joint Director (DP Division) under the overall supervision of Shri M.S. Thapa, Addl. Director (EDP) provided full co-operation in preparation of record structure for digitization and validity checks of Village and Town Directory data and the program for the generation for cross classified tables. I am thankful to all of them.

The data presented in DCHB together with drafting of DCHB reports, preparation of maps, manuscripts and its printing as per the guidelines of ORGI required concerted efforts of a team comprised of Shri Jose T. Varghese, Dr. I.C. Agrawal, Deputy Directors, Shri C.M. Joshi, Shri R. Patel, Dr. P.K. Sao, Assistant Directors, Shri Hirendra Kumar Sinha, Stat. Inv Gr. II, Smt. Rajni Jose, Senior Compiler, Shri Mrigendra Bahadur Singh, Compiler of this Census Directorate. I express my appreciation for their untiring work.

Renu G Pillay
Joint Secretary & Director

Raipur
Dated : 14 July, 2014

Acknowledgement

Supervision, Drafting, Editing & Finalization of DCHB Manuscripts

Shri D.R. Banerjee	Deputy Director
Shri Jose T. Varghese	Deputy Director
Dr. I.C.Agrawal	Deputy Director
Shri Hemant Kumar Singh	Asstt. Director
Shri R.Patel	Asstt. Director
Dr. Pradeep Kumar Sao	Asstt. Director

Scrutiny, Validity Checks, Digitization of Village & Town Directory Data

Shri Hirendra Kumar Sinha	Statistical Investigator Gr. II
Smt. Rajni Jose	Senior Compiler
Shri Mrigendra Bahadur Singh	Compiler

Supervision of Data Entry of Village Directory Data

Shri K. Manoharan	Asstt. Director(DC)
Shri V. K. Chauhan	Asstt. Director (DC)

Preparation of DCHB Maps

Shri Dharmendra Kumar	Geographer
Shri O.S.Shukla	Senior Draftsman
Shri Rajesh Barange	Senior Draftsman

Photocopy Section

Shri Aktu Ram	MTS
Shri Amalesh Kumar	MTS

ORGI-Data Processing Division

Shri Jaspal Singh Lamba DD (EDP)
Ms. Usha AD (EDP)
Shri Anurag Gupta DPA Grade 'A'
Shri Mukesh Kumar Mahawar DPA Grade 'A'
Ms. Shagufta Nasreen Bhat DPA Grade 'A'
Ms. Kiran Bala Saxena Sr. Supervisor
Shri Khem Verma Jadon Sr. Consultant
Shri Yashwant Singh Jr. Consultant

History and Scope of the District Census Handbook

The need of data at the grass root level for the administrative and planning purposes at sub micro level as well as academic studies prompted the innovation of District Census Handbook. The District Census Handbook is a unique publication from the Census organization which provides authentic details of census and non-census information from village and town level to district level. The District Census Handbook was firstly introduced during the 1951 Census. It contains both census and non census data of urban as well as rural areas for each district. The census data contain several demographic and socio-economic characteristics of the lowest administrative unit i.e. of each village and ward and town of the district. The non census data consist of data on the availability of various civic amenities and infrastructural facilities etc. at the town and village level which constitute Village Directory and Town Directory part of the DCHB. The data of DCHB are of considerable importance in the context of planning and development at the grass-root level.

In the 1961 census DCHB provided a descriptive account of the district, administrative statistics, census tables and village and town directory including Primary Census Abstract. This pattern was changed in 1971 Census and the DCHB was published in three parts: Part-A related to village and town directory, Part-B to village and town PCA and Part-C comprised analytical report, administrative statistics, district census tables and certain analytical tables based on PCA and amenity data in respect of villages. The 1981 census DCHB was published in two parts: Part-A contained village and town directory and Part-B the PCA of village and town including the SCs and STs PCA up to tahsil/ town levels. New features along with restructuring of the formats of village and town directory were added. In Village Directory, all amenities except electricity were brought together and if any amenity was not available in the referent village, the distance in broad ranges from the nearest place having such an amenity, was given.

The pattern of 1981 census was followed by and large for the DCHB of 1991 Census except the format of PCA. It was restructured. Nine-fold industrial classification of main workers was given against the four-fold industrial classification presented in the 1981 census. In addition, sex wise population in 0-6 age group was included in the PCA for the first time with a view to enable the data users to compile more realistic literacy rate as all children below 7 years of age had been treated as illiterate at the time of 1991 census. One of the important innovations in the 1991 census was the Community Development Block (CD Block) level presentation of village directory and PCA data instead of the traditional tahsil/taluk/PS level presentation.

As regards DCHB of 2001 Census, the scope of Village Directory was expanded by including some other amenities like banking, recreational and cultural facilities, newspapers & magazines and 'most important commodity' manufactured in a village in addition to prescribed facilities of earlier censuses. In Town Directory, the statement on Slums was modified and its coverage was enlarged by including details on all slums instead of 'notified slums'.

The scope and coverage of Village Directory of 2011 DCHB has been widened by including a number of new amenities in addition to those of 2001. In the Town Directory, seven Statements containing the details and the data of each town have been presented viz.; (i)-Status and Growth History of towns,(ii)- Physical Aspects and Location of Towns, (iii)-Civic and other Amenities, (iv)-Medical Facilities, (v)-Educational, Recreational & Cultural Facilities, (vi)- Industry & Banking, and (vii)- Civic & other amenities in Slums respectively. CD Block wise data of Village Directory and Village PCA have been presented in DCHB of 2011 census as presented in earlier census. The data of DCHB 2011 Census have been presented in two parts, Part-A contains Village and Town Directory and Part-B contains Village and Town wise Primary Census Abstract. Both the Parts have been published in separate volumes in 2011 Census.

Brief History of the District

Mahasamund district was carved out of Raipur district on 2nd July, 1998. It is situated in the central-eastern part of the State. It is surrounded by Raigarh and Raipur districts in the north, west-south, by Nawapara and Bargarh districts of Odisha State in the east. The district is named after its Headquarters town of Mahasamund. There is a saying that the town had a large circular pond and it seems that the name "Mahasamund" had been derived from it as "Maha" means large and "Samund" means pond.

As regards the historical past of this district, it is a part of Chhattisgarh, known in early history as Dakshina Kosha or Mahakoshala and the Aryans, at the time of, or subsequent to the Mahabharata, had a kingdom established here. Nothing, however, is known either of their rule or as to when the administration passed from their hands to the Guptas. Samudra Gupta of the Gupta dynasty conquered this area in the middle of the 4th Century and the Gupta rule continued till about the 6th Century. Who the immediate successors of the Guptas were not known but when the famous Chinese traveler Hien Tsiang visited Maha Kosha in 639 A.D. a Buddhist King was ruling here. The parent line of this kingdom was probably at Bhandak in Chanda District (now in Maharashtra) and the headquarters of the Maha Kosha branch was at Sirpur. The reign of this dynasty seems to have continued upto the 8th or 9th century though the later kings changed over from Buddhism to Saivism as is indicated from the various records of Mahasiva Gupta who also built a number of temples dedicated to Siva.

Very little is known of the dynasty of kings who ousted the Guptas. Neither the inscriptions of the Sirpur dynasty (i.e., the Guptas) nor of their successors are dated but the characters in which they are written belong to the 8th and 9th centuries A.D. and the change over may have come during this period at the end of which the Haihayas came on the scene and conquered Chhattisgarh.

The Haihayas rose to power in this area in the 10th century as the Ratanpur inscription dated 1114

A.D. indicates. Of these Ratan Deo founded the town of Ratanpur (which is now only a village in Bilaspur district). A junior branch of the Ratanpur dynasty established themselves at Raipur. Raipur town was founded by Rai Brahma Deo of this junior branch.

In 1741 the Maratha General, Bhaskar Pant, while on his way to attack Bengal, defeated and annexed the kingdom of Ratanpur but Amar Singh, the Haihaya Chief of Raipur, was not disturbed by the Marathas immediately; he was quietly ousted in 1750 and the *parganas* of Raipur, Rajim and Patan were given to him for maintenance. These too were annexed by the Marathas on the death of Amar Singh in 1753. From this date to 1818 the territory in which the present Raipur district is also situated, was under the Government of the Marathas. The Maratha administration was of a very oppressive type, their sole aim being to maximise revenue extraction.

In 1757, Bimbaji assumed control of the Maratha administration in Nagpur and he restored some order and tranquility in this area by strong military rule. After his death in 1787, his widow managed the affairs of the State with the help of one Vitthal Deokar. It was this officer who introduced the system of *Pargana* accounts on the village system. After his time, the government seems to have decayed into anarchy and the raids of the wild tribes again assumed threatening proportions. In 1818, when the British took over the management after Appaji's rebellion, the Zamindar of Sonakhan had annexed some 300 villages and the Binjhwar raiders had rendered the northern parts of the district almost uninhabitable.

After the British assumed control of this area, Captain Edmonds was the first officer to be put in charge. He, however, died a few months after his arrival and was succeeded by Colonel Agnew. The name of this officer was still remembered in 1867 when Hewitt carried on his settlement operations in the district; he ruled the country justly and firmly. He forced the Zamindar of Sonakhan to disgorge his gains, established law and order in the area and introduced

many reforms in the land-revenue system. He retained the system of annual settlements, but reduced the number of *parganas* from 27 to 9.

The British protectorate continued from 1818 till 1830, when Chhattisgarh, along with other territories was handed back to the Marathas as the Raja had attained majority. The reforms introduced by Colonel Agnew were retained by the Marathas and the revenue continued to expand. During the 24 years from 1830-54, Chhattisgarh was governed by the *subahs* who resided at Raipur and subordinate to whom were *Kamaishdars* or sub-collectors in each *pargana* or cluster of *taluks*. On the lapse of the Nagpur province

in 1854, Chhattisgarh with the rest of Bhonsla territories came under British rule. At this time Raipur was a big district in area and in 1856 was divided into 2 tahsils viz. Raipur and Dhamtari. In 1857 Durg was made a tahsil and in 1861 Bilaspur was separated from Raipur. In 1863 a fourth tahsil –Simga –was added to Raipur. This continued till 1906 when Durg was constituted as a separate district by taking away the Durg tahsil and portions of Dhamtari and Simga. The remaining area was divided into 4 tahsils as before by creating a new tahsil- Mahasamund and at the same time Simga tahsil was abolished and a new one- Baloda Bazar- was formed from portions of the old Simga tahsil and tracts from Bilaspur district transferred to Raipur district.

Analytical Note

(i) Physical Features:

Mahasamund district is spread over in an area of 4789.75 Sq. Kms. and situated in central-eastern part of Chhattisgarh State. The district lies between 20°47' to 21°31'30' north latitude and 82°00' to 83°15'45' East longitude and surrounded by Raipur and Raigarh districts Chhattisgarh and Nawapara and Bargarh districts of Odisha State.

Geographically, the district is surrounded by Mahanadi river and its tributaries Wagnai and Jonk which flows in south-west and south-east directions and bordering eastern mountains. Mahasamund district is divided in two physical divisions namely :

1. Mountainous region
2. Plain region

1. Mountainous Region:-

Mountainous region lies on the eastern part which extends with the border of the state. The height of this region is about 400-600 meter. Jhanj (681 meter), Barkothli (597 meter) Shishupal (664 meter) are main peaks of the mountains. This part is mostly covered with forests. Northern and some southern parts of Basna tahsil are plateau. In the northern part, Mama Bhanja Donger (474 meter), Bilari Dongri (492 meter) Karia Donger (481 meter) and in the southern part Sirko Donger (478 meter) and Budhadonger (461 meter) are peaks of mountain. In addition, north-western, south-central and north-eastern part of Mahasamund tahsil are plateaus. Chadoura Dongri (429 meter) is mountain peak on south-east of Sirpur, Sigangarh kila is Raital mountain peak (63 meter) of south and in the forests of South Raital, there are many high mountain peaks which are between 500 to 600 meter high. Chhuria Donger (478 meter) and Honi Donger (368 meter) are in the north-east of Pithora and in the South-east Sathpahari (52 meter) is another mountain peak.

2. Plain Region:-

Leaving aside the mountainous region, rest part of the district is plain region. In Mahasamund tahsil, there are three large plain areas viz. (1) In west from

Achhola to south of Mahasamund, (2) In the middle from Khallari and east of Pithora and (3) The bordering area of south-east. In the plain region, land is uneven, sloppy, stony and fertile in between Basna and Saraipali. There is a large area of plain land which is used for agricultur.

Drainage:

The main rivers of the district are Mahanadi, Jonk and Surangi. Though there is diversity, leaving aside some parts, general slope is towards north in Mahasamund tahsil, while leaving aside northern parts of Basna and Saraipali tehsils, general slope is towards south-east. Mahanadi river makes the western border while its tributaries Sukha and Bagnai rivers flow on south border of the district and fall into Mahanadi river. Kurar, Naini and Sitli are other tributaries of Mahanadi river. Kandajori river is the only river of south-eastern part of this tahsil which flows towards south-west and falls into Jonk river later.

In the eastern part of Mahasamund tahsil, Sukha and Bagh are the tributaries of Jonk river which flows towards east. Jonk river makes the south-eastern border of the district and enters into Raipur district and after crossing through the mountainous region of Baloda Bazar tahsil falls into Mahanadi river.

Surangi river originates from the northern mountainous region of Basna tahsil, flows towards south-eastern part and crossing the border falls into Ong river in the south. Kunwarai, Bore, Khunti are its tributaries. Northern part of Saraipalli tahsil has slope towards north. Lath is the main river of this region which flow towards north and falls into Mahanadi river.

Noted ponds in the district are Narsingpur, Keshwanala, Sunsunia, Thakurdaiya, Lavkeni, Dongri, Kalmijhar, Bemeka, Gonabahal, Lamkeni Manal, Pekin, Mudpar, Sonasili, Chandkhuri, Hinchha, Amodidih, Amakoni, Singhora, Dhabri, Dewalgarh and Rajdeo.

Climate :

Generally, the temperature of the district rises from the beginning of March and goes on rising till mid-June. The maximum temperature rises to 48.0^o C in May. Before south-west monsoon, it is very hot from latter part of May till early June. Mid-June is the monsoon season which remains active till September. Winter Season starts from October and remains till mid- March. In December-January, the temperature sometimes falls down from 6^oC to 5^oC. During winter season, cold waves mingled with western waves coming from Northern India affects the temperature and it sometimes falls to 4^o C (minimum).

Forest:-

Total forest area in the district is 134039.470 hect. The reserved forest area is 63995.160 hect. and protected forest area is 33000.660 hect. The district has mainly dry and deciduous forests of torrid zone having sagon, mixed and sal forests.

Wild animals found in the district are leopards, Nilgai, wild dogs, Udbillao, hyenas, country fox, rabbit, wild boar etc. Due to the destruction of forests, number of wild animals are also reducing and generally only hyenas, foxes and rabbits are seen.

Barnawapara Wildlife Sanctuary:

Located in northern part of Mahasamund district, Barnawapara Wildlife Sanctuary is one of the finest and important wildlife sanctuaries in the region. Established in 1976 under Wildlife Protection Act of 1972, the sanctuary is relatively a small one covering an area of only 245 sq kms. The topography of the region comprises of flat and hilly terrain with altitudes ranging between 265-400 mts. The Barnawapara Wildlife Sanctuary is known for its lush green vegetations and unique wildlife.

The flora of Barnawapara Wildlife Sanctuary chiefly comprises of tropical dry deciduous forest with Teak, Sal, Bamboo and Terminalia being the prominent trees. Other major plants found in the sanctuary include Semal, Mahua, Ber and Tendu. The rich and lush vegetation cover supports a wide variety of wildlife in the sanctuary. The major wildlife of the Barnawapara Sanctuary include Tigers, Sloth Bear, Flying Squirrels, Jackals, Four-horned Antelopes, Leopards, Chinkara,

Black Buck, Jungle Cat, Barking Deer, Porcupine, Monkey, Bison, Striped Hyena, Wild Dogs, Chital, Sambar, Nilgai, Gaur, Muntjac, Wild Boar, Cobra, Python to name a few. The sanctuary also has a sizable bird population with prominent being the Parrots, Bulbul, White-rumped Vultures, Green Avadavat, Lesser Kestrels, Peafowl, Wood Peckers, Racket-tailed Drongos, Egrets, and Herons to name a few.

Minerals :

In the district, Quartzite stone-slab, little amount of gold-particles and lime-stone are found. The general slope of lower level of Mahasamund in Mahanadi Valley is on the upper side. Excavation of quartzite and sand stones is notable in Mahasamund tahsil. In addition, dark-coloured limestone is excavated from Ghodari village near Mahanadi river near Mahasamund. In many places of Mahasamund gold particles are recovered by crushing crystal rocks the per centage of which is negligible.

Granite rocks are found in the Bagbahra, Basna and Pithora region. Rocks are predominantly Limestone of the Chhattisgarh group contemporary to the Cuddapah group of the Upper Pre-Cambrian age, consisting of limestone layers, shale, sandstone, or quartzite. Neo-granite, dolerite, and quartz in intrusive forms are also found in the district. Hence there is a great scope of intense mining activity

Land-Use and Agriculture :

The place of paddy crop stands on top in agricultural economy of the district. Types of soil are mainly Kanhar, Dorsa, Matasi, Urkaha and Sandy.

Main crops are paddy, urad, groundnut, lac, kodo-kutki, moong and wheat. In addition vegetables, fruits and masalas are sown.

Animal Husbandry :

As per the Livestock Statistics of Department of Animal Husbandry, the district has 363637 cattle, 88097 buffaloes, 67263 goat and 5500 pigs. Other livestock are 15985 sheeps, 186 horse & others and 171137 poultry.

Fisheries :

The majority of villages in the district have small

as well as big ponds. Various types of fish such as snake-type fish, Bam, Bami and Jatwami fish are found in abundance in rivers and ponds. Patla and N-Chitla are the main types among the fishes with wings. Other type of fish are Kotai, Borai, Sarangi, Chela-fool, Chilhari etc. which are also found in the district.

Industry and occupation :

This district is an important paddy-producing district in the State. A number of Small and Cottage Industries such as bamboo making, building materials, timber etc. exist in the district.

Traditional industries like carpentry, brick-making, oil-manufacturing, handloom weaving etc. are small and medium sized industries in the district which are the main source of employment of the people.

Transport and communication :

Mahasamund district is well connected by rail and road transport from State capital Raipur and other parts of the State. Mahasamund provides link to several trains of south-eastern-central railway passing through Raipur junction destined to Valtair, Vishakhapattanam etc in Andhra Pradesh and Kantabhanji, Puri etc. in Odisha. There is no air-route.

The district is situated on National Highway no. 6 and it is well connected by road with neighbouring districts of Bilaspur, Raipur and Raigarh and the places like Khariyar Road, Sambalpur etc. in adjoining Odisha State.

(ii) Census Concepts

Building: A 'Building' is generally a single structure on the ground. Usually a structure will have four walls and a roof. Sometimes it is made up of more than one component unit which are used or likely to be used as dwellings (residences) or establishments such as shops, business houses, offices, factories, workshops, work sheds, Schools, places of entertainment, places of worship, godowns, stores etc. It is also possible that building which have component units may be used for a combination of purposes such as shop-cum-residence, workshop-cum-residence, office-cum-residence etc. But in some areas the very nature of construction of

houses is such that there may not be any wall. Such is the case of conical structures where entrance is also provided but they may not have any walls. Therefore, such of the conical structures are also treated as separate buildings.

Pucca houses: Houses, the walls and roof of which are made of permanent materials. The material of walls can be any one from the following, namely, Stones (duly packed with lime or cement mortar), G.I/metal/asbestos sheets, Burnt bricks, Cement bricks, Concrete. Roof may be made of from any one of the following materials, namely, Machine-made tiles, Cement tiles, Burnt bricks, Cement bricks, Stone, Slate, G.I/Metal/Asbestos sheets, Concrete. Such houses are treated as Pucca house.

Kutchra houses: Houses in which both walls and roof are made of materials, which have to be replaced frequently. Walls may be made from any one of the following temporary materials, namely, grass, Unburnt bricks, bamboos, mud, grass, reeds, thatch, plastic / polythene, loosed packed stone, etc. Such houses are treated as Kutchra house.

Dwelling Room: A room is treated as a dwelling room if it has walls with a doorway and a roof and should be wide and long enough for a person to sleep in, i.e. it should have a length of not less than 2 meters and a breadth of at least 1.5 meters and a height of 2 meters. A dwelling room would include living room, bedroom, dining room, drawing room, study room, servant's room and other habitable rooms. Kitchen, bathroom, latrine, store room, passageway and verandah which are not normally usable for living are not considered as dwelling rooms. A room, used for multipurpose such as sleeping, sitting, dining, storing, cooking, etc., is regarded as a dwelling room. In a situation where a census house is used as a shop or office., etc., and the household also stays in it then the room is not considered as a dwelling room. But if a garage or servant quarter is used by a servant and if she/ he also lives in it as a separate household then this has been considered as a dwelling room available to the servant's household. Tent or conical shaped hut if used for living by any household is also considered as dwelling room. A dwelling room, which is shared by more than one household, has not been counted for any of them. If two households have a dwelling room

each but in addition also share a common dwelling room, then the common room has not been counted for either of the households.

Census House : A 'census house' is a building or part of a building used or recognized as a separate unit because of having a separate main entrance from the road or common courtyard or staircase, etc. It may be occupied or vacant. It may be used for residential or non-residential purpose or both. If a building has a number of Flats or Blocks/Wings, which are independent of one another having separate entrances of their own from the road or a common staircase or a common courtyard leading to a main gate, these are considered as a separate Census house.

Village: The basic unit for rural areas is the revenue village, which has definite surveyed boundaries. The revenue village may comprise of one or more hamlets but the entire village is treated as one unit for presentation of data. In un surveyed areas, like villages within forest areas, each habitation area with locally recognized boundaries is treated as one village.

Rural-Urban area: The data in the census are presented separately for rural and urban areas. The unit of classification in this regard is 'town' for urban areas and 'village' for rural areas. The urban area comprises two types of towns viz; Statutory towns and Census towns. In the Census of India 2011, the definition of urban area adopted is as follows:

- (a) Statutory Towns : All places with a municipality, corporation, cantonment board or notified town area committee, etc are known as statutory towns.
- (b) Census towns: All other places satisfying the following three criteria simultaneously are treated as Census Towns.
 - i) A minimum population of 5,000;
 - ii) At least 75 per cent of male working population engaged in non-agricultural pursuits; and
 - iii) A density of population of at least 400 per sq. km. (1,000 per sq. mile)

For identification of places which would qualify to be classified as 'urban' all villages, which, as per the 2001 Census had a population of 4,000 and above, a

population density of 400 persons per sq. km. and having at least 75 per cent of male working population engaged in non-agricultural activity were considered. To work out the proportion of male working population referred to above against b) (ii), the data relating to main workers were taken into account. In addition the above stated towns, urban areas also constitutes of OGs which are the parts of UAs.

Urban Agglomeration: An Urban Agglomeration is a continuous urban spread constituting a town and its adjoining urban outgrowths (OGs) or two or more physically contiguous towns together with or without urban outgrowths of such towns. In some cases, railway colonies, university campuses, port areas, military camps etc; may come up near a statutory town outside its statutory limits but within the revenue limits of a village or villages contiguous to the town. Each such individual area by itself may not satisfy the minimum population limit to qualify it to be treated as an independent urban unit but may qualify to be clubbed with the existing town as their continuous urban spread (i.e., an Out Growth). Each such town together with its outgrowth(s) is treated as an integrated urban area and is designated as an 'urban agglomeration'. For the purpose of delineation of Urban Agglomerations during Census of India 2011, following criteria has been adopted:

- (a) The core town or at least one of the constituent towns of an urban agglomeration should necessarily be a statutory town; and
- (b) The total population of an Urban Agglomeration (i.e. all the constituents put together) should not be less than 20,000 as per the 2001 Census. In varying local conditions, there were similar other combinations which have been treated as urban agglomerations satisfying the basic condition of contiguity.

Out Growth (OG): The outgrowth is a viable unit such as a village or a hamlet or an enumeration block and clearly identifiable in terms of its boundaries and location. While determining the outgrowth of a town, it has been ensured that it possesses the urban features in terms of infrastructure and amenities such as pucca roads, electricity, taps, drainage system for disposal of waste water etc., educational institutions, post offices,

medical facilities, banks etc and physically contiguous with the core town of the UA.

City: Towns with population of 100,000 and above are called cities.

Household: A 'household' is usually a group of persons who normally live together and take their meals from a common kitchen unless the exigencies of work prevent any of them from doing so. Persons in a household may be related or unrelated or a mix of both. However, if a group of unrelated persons live in a census house but do not take their meals from the common kitchen, then they are not constituent of a common household. Each such person was to be treated as a separate household. The important link in finding out whether it was a household or not was a common kitchen/common cooking. There may be one member households, two member households or multi-member households.

Institutional Household: A group of unrelated persons who live in an institution and take their meals from a common kitchen is called an Institutional Household. Examples of Institutional Households are boarding houses, messes, hostels, hotels, rescue homes, observation homes, beggars homes, jails, ashrams, old age homes, children homes, orphanages, etc. To make the definition more clearly perceptible to the enumerators at the Census 2011, it was specifically mentioned that this category of households would cover only those households where a group of unrelated persons live in an institution and share a common kitchen.

Houseless household : Households who do not live in buildings or census houses but live in the open or roadside, pavements, in hume pipes, under flyovers and staircases, or in the open in places of worship, mandaps, railway platforms, etc., are treated as Houseless Households.

Scheduled Caste and Scheduled Tribes:-

The list of Scheduled Castes and Scheduled Tribes applicable in Chhattisgarh State at the Census of India, 2011 is given as under :

Scheduled Castes

1. Audhelia
2. Bagri, Bagdi
3. Bahna, Bahana
4. Balahi, Balai
5. Banchada
6. Barahar, Basod
7. Bargunda
8. Basor, Burud, Bansor, Bansodi, Bansphor, Basar
9. Bedia
10. Beldar, Sunkar
11. Bhangi, Mehtar, Balmiki, Lalbegi, Dharkar
12. Bhanumati
13. Chadar
14. Chamar, Chamari, Bairwa, Bhambhi, Jatav, Mochi, Regar, Nona, Rohidas, Ramnami, Satnami, Surjyabanshi, Surjyaramnami, Ahirwar, Chamar Mangan, Raidas
15. Chidar
16. Chikwa, Chikvi
17. Chitar
18. Dahait, Dahayat, Dahat
19. Dewar
20. Dhanuk
21. Dhed, Dher
22. Dohor
23. Dom, Dumar, Dome, Domar, Doris
24. Ganda, Gandi
25. Ghasi, Ghasia
26. Holiya
27. Kanjar
28. Katia, Patharia
29. Khatik
30. Koli, Kori
31. Khangar, Kanera, Mirdha
32. Kuchbandhia
33. Mahar, Mehra, Mehar

34. Mang, Mang Garodi, Mang Garudi, Dankhani
Mang, Mang Mahasi, Madari, Garudi,
Radhemang
35. Meghwal
36. Moghia
37. Muskhan
38. Nat, Kalbelia, Sapera, Navdigar, Kubutar
39. Pasi
40. Rujjhar
41. Sansi, Sansia
42. Silawat
43. Zamral
44. Turi

Scheduled Tribes :

1. Agariya
2. Andh
3. Baiga
4. Bhaina
5. Bharia Bhumia, Bhuinhar Bhumia, Bhumiya,
Bharia, Paliha, Pando
6. Bhattra
7. Bhil, Bhilala, Barela, Patelia
8. Bhil Mina
9. Bhunjia
10. Biar, Biyar
11. Binjhar
12. Birhul, Birhor
13. Damor, Damaria
14. Dhanwar
15. Gadaba, Gadba
16. Gond, Arakh, Arrakh, Agaria, Asur, Badi Maria,
Bada Maria, Bhatola, Bhimma, Bhuta,
Koilabhuta, Koliabhuti, Bhar, Bisonhorn Maria,
Chota Maria, Dandami Maria, Dhuru, Dhurwa,
Dhoba, Dhulia, Dorla, Gaiki, Gatta, Gatti, Gaita,
Gond Gowari, Hill Maria, Kandra, Kalanga,
Khatola, Koitar, Koya, Khirwar, Khirwara,
Kucha Maria, Kuchaki Maria, Madia, Maria,
Mana, Mannewar, Moghya, Mogia,
Monghya, Mudia, Muria, Nagarchi, Nagwanshi,

- Ojha, Raj, Sonjhari Jhareka, Thatia, Thotya,
Wade Maria , Vade Maria, Daroi
17. Halba, Halbi
18. Kamar
19. Karku
20. Kawar, Kanwar, Kaur, Cherwa, Rathia, Tanwar,
Chattri
21. Khairwar, Kondar
22. Kharia
23. Kondh, Khond, Kandh
24. Kol
25. Kolam
26. Korku, Bopchi, Mouasi, Nihal, Nahul,
Bondhi, Bondeya
27. Korwa, Kodaku
28. Majhi
29. Majhwar
30. Mawasi
31. Munda
32. Nagesia, Nagasia
33. Oraon, Dhanka, Dhangad
34. Pao
35. Pardhan, Pathari, Saroti
36. Pardhi, Bahelia, Bahellia, Chita Pardhi, Langoli
Pardhi, Phans Pardhi, Shikari, Takankar, Takia
in
(i) Bastar, Dantewara, Kanker, Raigarh,
Jashpurnagar, Surguja and Korba district, (ii)
Katghora, Pali, Kartala and Korba tahsils Korba
district,
(iii) Bilaspur, Pendra, Kota and Takhatpur tahsils
of Bilaspur district,
(iv) Durg, Patan, Gunderdehi, Dhamdha, Balod,
Gurur and Dondilohara tahsils of Durg district,
(v) Chowki, Manpur and Mohala Revenue
inspector circles of Rajnandgaon district,
(vi) Mahasamund, Saraipali, and basna tahsils of
Mahasamud district,
(vii) Bindra-navagarh, Rajim and Deobhog
tahsils of Raipur district, and
(viii) Dhamtari, Kurud and Sihava tahsils of
Dhamtari district

37. Parja
38. Sahariya, Saharia, Sehariya, Seria, Sosia, Sor
39. Saonta, Saunta
40. Saur
41. Sawar, Sawara
42. Sonr

Language and Mother tongue: As per the census concept, each language is a group of mother tongues. The census questionnaire collects information on the mother tongue of each person. Mother tongue is the language spoken in childhood by the person's mother to the person. If the mother died in infancy, the language mainly spoken in the person's home in childhood will be the mother tongue. In the case of infants and deaf mutes, the language usually spoken by the mother is considered as mother tongue. It is not necessary that the language spoken as mother tongue should have a script. The mother tongues returned by the respondents in census are classified and grouped under appropriate languages according to their linguistic characteristics.

Literate: A person aged 7 years and above who can both read and write with understanding in any language is taken as literate. A person who can only read but cannot write is not literate. It is not necessary that to be considered as literate, a person should have received any formal education or passed any minimum educational standard. Literacy could have been achieved through adult literacy classes or through any non-formal educational system. People who are blind and can read in Braille are treated as literates.

Literacy rate: Literacy rate of the population is defined as the percentage of literates in the age-group seven years and above. For different age-groups the percentage of literates in that age-group gives the literacy rate.

Educational level: The highest level of education a person has completed.

Work: Work is defined as participation in any economically productive activity with or without compensation, wages or profit. Such participation may be physical and/or mental in nature. Work involves not only actual work but also includes effective supervision and direction of work. It even includes part time help or unpaid work on farm, family enterprise or in any

other economic activity. All persons engaged in 'work' as defined above are workers. The main point to note is that the activity should be economically productive. Reference period for determining a person as worker and non-worker is one year preceding the date of enumeration.

Main worker: A person who has worked for major part of the reference period (i.e. six months or more during the last one year preceding the date of enumeration) in any economically productive activity is termed as 'Main worker'.

Marginal worker: A person who worked for 3 months or less but less than six months of the reference period (i.e. in the last one year preceding the date of enumeration) in any economic activity is termed as 'Marginal worker'.

Non-worker: A person who has not worked at all in any economically productive activity during the reference period (i.e. last one year preceding the date of enumeration) is termed as 'Non worker'.

Cultivator: For purposes of the Census, a person is classified as cultivator if he or she is engaged in cultivation of land owned or from government or from private persons or institutions for payment in money, kind or share. Cultivation also includes effective supervision or direction in cultivation. Cultivation involves ploughing, sowing, harvesting and production of cereals and millet crops such as wheat, paddy, jowar, bajra, ragi, etc., and other crops such as sugarcane, tobacco, ground-nuts, tapioca, etc., and pulses, raw jute and kindred fiber crop, cotton, cinchona and other medicinal plants, fruit growing, vegetable growing or keeping orchards or groves, etc. Cultivation does not include the plantation crops like- tea, coffee, rubber, coconut and betel nuts (areca). The workers engaged in Plantation crops are recorded under "other workers".

Agricultural labourer: A person who works on another person's land for wages in cash or kind or share is regarded as an agricultural labourer. She/he has no risk in the cultivation, but merely works on another person's land for wages. An agricultural labourer has no right of lease or contract on land on which she/he works.

Household industry worker: Household industry is defined as an industry conducted by one or more members of the household at home or within the village

in rural areas and only within the precincts of the house where the household lives in urban areas. The larger proportion of workers in household industry should consist of members of the household. The industry should not be run on the scale of a registered factory which would qualify or has to be registered under the Indian Factories Act and should be engaged in manufacturing, processing, servicing and repairs of goods. The activity relate to production, processing, servicing, repairing or making and selling of goods. It does not include professions such as a pleader, Doctor, Musician, Dancer, Waterman, Astrologer, Dhobi, Barber, etc. or merely trade or business, even if such professions, trade or services are run at home by members of the household.

Other worker: A person, who has been engaged in some economic activity during the last year of reference period but not as a cultivator or agricultural labourer or worker in Household Industry. The type of workers that come under this category include all government servants, municipal employees, teachers, factory workers, plantation workers, those engaged in trade, commerce, business, transport, banking, mining, construction, political or social work, priests, entertainment artists, etc. In fact, all those workers other than cultivators or agricultural labourers or household industry workers are 'Other Workers'.

Work participation rate: Percentage of Workers (Main + Marginal) to total population.

Population density: Population density is the number of persons inhabited per square kilometer of the area.

Age: Age is measured in terms of the completed number of years.

Sex Ratio: Number of females per 1,000 males in a population.

(iii) Non-Census Concepts

Civic status of urban units: Civic Status of a town/city is determined on the basis of Civic Administrative Authority of the town e.g., Municipal Corporation / Corporation, Municipal Committee / Municipal council, Municipality etc.

Size class of U.A./town: Size-class of U.A./Town is based on the population size of the U.A./City/Town.

U.A.s/Towns with 100,000 and above population are classified as Class I U.A.s/ Towns. Towns with 50,000 to 99,999 population are classified as Class II towns, 20,000 to 49,999 population are Class III towns, population with 10,000- 19,999 are Class IV towns, population with 5,000 and 9,999 are Class V towns and towns with less than 5,000 population are Class VI towns.

Slum area : The Slum Areas (Improvement and Clearance) Act, 1956, which was enacted by the Central Government defined slums as (a) Areas where buildings are in any respect unfit for human habitation; or (b) are by reasons of dilapidation, overcrowding, faulty arrangement and design of such buildings, narrowness or faulty arrangement of streets, lack of ventilation, light or sanitation facilities, or any combination of these factors, are detrimental to safety, health or morals.

Mega city : The concept of 'Mega city' is a recent phenomenon in the Urban Sociology and is defined in term of metropolitan city in the form of large size, problem of management of civic amenities and capacity to absorb the relatively high growth of population. Indian Census in 1991 treated the population size of 5 million and above as the cutoff point to identify a place as the mega city. Whereas, for the purpose of inclusion in Centrally Sponsored Scheme for Infrastructure Development in Mega cities the Ministry of Urban Affairs and employment, Department of Urban Development adopted the criteria of 4 million and above population as per 1991 Census for Mega Cities. In 2001 Census, cities with 10 millions and above population have been treated as Mega cities and the same criteria of population has been adopted in 2011 census.

Concepts used in VD and TD of DCHB:

1. Educational Amenities:-The type of different educational facilities available in the village is given in numbers. Both Government and private educational facilities / institutions are considered for this-purpose. If there are composite schools like Middle schools with Primary classes, or Secondary schools with middle classes, these are included in the number of Primary and Middle schools respectively. For example, if in a

village there are two Primary schools and one Middle school with primary classes, the number of Primary schools in the village are given as three and that of Middle school as one even though there may be only three educational institutions. So also in case of Secondary schools. For better understanding, the distinctiveness of different types of schools is depicted hereunder:

1.1 Pre-primary (PP): Now-a-days, the children are sent to schools at a very early stage. Lot of pre-primary schools, private schools in particular, have come up in villages and towns. These may or may not be recognized by the competent authorities. Even many Secondary schools have classes starting from Preprimary level. Pre-primary classes include Nursery, K.G., Pre-basic, Play school, etc.

1.2 Primary School (P): Schools providing education from Standard 1 and upward up to and inclusive of Standard V are classified as Primary Schools.

1.3 Middle School (M): Schools providing education from Standard VI and upward up to and inclusive of Standard VIII are classified as Middle Schools. A School with Class 1 to VIII is treated as two units, i.e. one Primary School and one Middle School.

1.4 Secondary School (S): Schools providing education from Standard IX and upwards up to and inclusive of Standard X are classified as Secondary Schools. A composite school with 1 to X standard is treated as three separate units and counted separately under the categories of Primary School, Middle School and Secondary School.

1.5 Senior Secondary School (SS): Schools and colleges that provide education for Standards XI and XII and first and second year of the Pre-University Course fall under this category. There are Senior Secondary Schools with Standard I and upwards up to Standard XII.

1.6. Degree College: (i) **Arts/Science/Commerce** : These are all educational institutions that provide post-PUC level education leading to University degree/diploma in any subject or combination of subjects and also post-graduate levels of education. The college offering courses in Arts, Science or Commerce either

separately or in combination are covered under this category.

(ii) **Engineering College (E):** It is a graduate/post-graduate degree college providing Bachelor of Engineering (BE) or Bachelor of Technology (B. Tech.) or post-graduate engineering degrees like M.Tech.

(iii) **Medical Colleges:** These are graduate/post-graduate degree colleges providing MBBS or equivalent degree in alternative medicine like Ayurveda, Unani, Homeopathy etc. or post-graduate medical degrees like M.D or equivalent in the above branches of medicine.

1.7. Management College/ Institute (MI): It offers courses like Diploma in Management, Post-Graduate Diploma in Management, Masters of Business Administration (MBA) and specializations in different disciplines of Management like Marketing, Human Resources Development (HRD) etc.

1.8. Polytechnic (Pt): An Institution providing certificate/diploma (not equivalent to degree) in any technical subject like engineering, vocational courses like embroidery, fashion designing etc. It may be both Government and Private.

1.9. Vocational School/ITI: It is a vocational training institute imparting trainings in specific fields acquiring necessary skill, which will make the trainees employable or create them opportunities of self-employment. Trainings offered by Industrial Training Institutes (ITI) fall under this category.

1.10. Non-formal Education/Training Centre (NFTC): Non-vocational education centers, established by the Central and State Governments provide educational facilities to the interested persons irrespective of educational qualification, and age. These education centers are open to all.

1.11. Special School for Disabled: There are Government and Government recognized institutions/ organizations engaged for providing education to different groups of disabled persons.

2. Medical Facilities: 2.1 Hospital-Allopathic and Hospital-Alternative medicine: A hospital is an Institution, where sick or injured are given medical or surgical care. Bed strength differs from hospital to

hospital ranging from 31 to 500 depending upon whether these are sub-district, sub-divisional or district hospitals. If there is hospitals providing facilities under different systems of medicines such as, Allopathy, Ayurveda, Unani and Homeopathy etc., these details are given separately.

(a) Allopathy: The system of medical practice, which treats disease by the use of remedies which produce effects different from those produced by the disease under treatment.

(b) Ayurveda: Ayurveda means 'Science of life'. The philosophy of Ayurveda is based on the theory of Pancha Mahabhootas (Five elements) of which all the objects and living bodies are composed of. The combination of these five elements are represented in the form of Tridosha: Vata, Pitta and Kapha. These three 'doshas' are physiological entities of living beings. Ayurveda developed into eight distinct specialities, i.e., Internal Medicine, Pediatrics, Psychiatry, Eye and ENT, Surgery, Toxicology, Geriatrics and Science of virility. Two types of treatments, Preventive and Curative, are given in Ayurveda.

(c) Unani: Treatment of Unani consists of three components, namely, preventive, promotive and curative. Unani system of medicine has been found to be efficacious in conditions like Rheumatic Arthritis, Jaundice, Filariasis, Eczema, Sinusitis and Bronchial Asthma. For the prevention of the disease and promotion of health, the Unani System emphasizes six essentials: pure air, food and water, physical movement and rest, psychic movement and rest, sleep and wakefulness and retention of useful materials and evacuation of waste materials from the body.

(d) Homoeopathy: Treatment in Homoeopathy, which is holistic in nature, focuses on an individual's response to a specific environment. Homoeopathic medicines are prepared mainly from natural substances such as plant products, minerals and animal sources. Homoeopathic medicines do not have any toxic, poisonous or side effects. Homoeopathic treatment is economical as well and has a very broad public acceptance.

2.2 Community Health Centre (CHC): Community Health Centres are designed to provide referral health care for cases from PHC and those in need of specialist health care approaching the CHC directly. 4 PHCs

are included under each CHC thus catering approximately 80,000 populations in tribal/hilly areas and 1, 20,000 populations for plain areas. CHC is a 30-bedded hospital providing specialist care in Medicine, Obstetrics and Gynaecology, Surgery and Paediatrics.

2.3 Primary Health Centre (PHC): A Primary Health Centre is the first contact point between a village community and the Government medical officer. A PHC covers a population of 20,000 in hilly, tribal or difficult areas and 30,000 populations in plain areas with 4-6 indoor/observation beds. It acts as a referral unit for 6 sub-centres. It has a medical officer and para medical staff.

2.4 Primary Health Sub- Centre (PHS): A Primary Health Sub-centre is the first contact point between the primary health care system and the community. As per the population norms, one PHS is established for every 5,000 population in plain areas and 3,000 population in hilly/ tribal/ desert areas. Each PHS has a sanctioned strength of one male and one female health worker.

2.5 Maternity and Child Welfare Centre (MCW): It provides pre-natal and post-natal services for both mother and child. The services include regular check-up of pregnant women, giving folic tablets, counseling, delivery, immunization of children with check-up etc.

2.6 TB Clinic (TBC): The diagnosis and treatment of TB are functions of the general health services and hence it is a part and parcel of Primary Health Care. Specialized units such as the District Tuberculosis Centre (DTC) act as referral centres. TB clinics are established by the Government of India under the National Tuberculosis Control Programme and implemented through a network of DTC. The DTC is the nodal point for TB control activities in the district and it also functions as a specialized referral centre. The functions of sub-district level Tuberculosis Unit (TU) are implementation, monitoring and supervision of TB control activities in its designated geographical areas.

2.7 Health Centre: Clinic where medicine and medical supplies are dispensed. It has no in-patient facility. A clinic (or an outpatient clinic) is a small private or public health facility that is devoted to the care of outpatients, often in a community, in contrast to larger hospitals, which also treat inpatients.

2.8 Dispensary: Place where patients are treated and

medicines provided but with no in-patient facility. Immunizations, MCH Services and sometimes pathological tests are carried out here. It may be of allopathic or any alternative medicine.

2.9 Veterinary Hospital: Mostly run by the State Government or local body for treatment and preventive measures against diseases of domestic animals like cows, buffaloes etc in rural areas.

2.10 Mobile Health Clinic: These are Mobile vans well equipped with a range of health services to villages located far away from the CHCs, PHCs or any public health sources. The vans visit villages on designated days to deliver the health care services. The services generally offered are OPD, ante-natal and post-natal, B.P. examination, X-ray, ECG, Immunization, First Aid etc.

2.11 Family Welfare Centre: Check-up and counseling is provided to the pregnant and married women regarding small family norm and devices for having a small family. Temporary and permanent contraceptive devices are provided here.

2.12 Nursing Home: A nursing home is a long-term care facility licensed by the state that offers 24-hour room and board and health care services including basic and skilled nursing care, rehabilitation and a full range of other therapies., treatments and programs to old and sick people. The difference between a hospital and a nursing home is that a nursing home gives importance to convalescence from a disease while a hospital gives medical treatment for the disease.

2.13 Medicine Shop: A shop which sells drugs and medicines of any system of medicine viz. allopathic, homeopathic, ayurvedic or unani medicines, is considered as a medicine shop. Sometimes some shops and Paan shops also keep ordinary medicines, like Crocin, Burnol etc. These shops are not taken as medicine shops.

3. Drinking water: The following are the main source of drinking water facility (ies) available in the village.

3.1 Tap Water-treated: This source of drinking water refers to a source of drinking water which is provided to the villagers through pipes within their premises or to the villagers through common taps (public taps/ community water points) by the Government departments, local bodies, panchayats, public or private estate agencies, etc. after treatment. Such a source is treated as 'Tap water from treated source'.

3.2 Tap Water-un-treated: If the villagers are drawing drinking water through pipes either directly from a well or bore well or after pumping the well or tube well water, or the water is supplied through pipes to the households of the village or through public taps without treatment. Such a source is treated as 'Tap water from un-treated source'.

3.3 Covered Well (CW): A well that is (1) covered on sides from run-off water (i.e., excess water from rain, snowmelt or other sources flows over the land) through a wall lining or casting that is raised above ground level on a platform that diverts spilled water away from the well and (2) covered so that bird droppings and animals cannot fall down the hole. It is considered as covered well.

3.4 Un-covered Well (UW): A well which is (1) un-covered on sides from runoff water, (2) un-covered from bird droppings and animals; or (3) both.

3.5 Hand Pump (HP): Hand pump means where ground water is taken out manually by operating a hand pump.

3.6 Tube Well / Borehole (TW): Tube well denotes the ground water source from where ground water is taken out through electrical or diesel pump. Spring, River/Canal, Tank/Pond/Lark are self explanatory.

4. Community Toilet Complex : Community Toilet may be constructed and maintained by Gram Panchayats or Private NGOs like Sulabh Sauchalaya or likes.

5. Rural Sanitary Mart or Sanitary Hardware Outlet (RSM): It is an outlet dealing with the materials, hardware and designs required for the construction of not only sanitary latrines but other sanitary facilities such as compost pit, washing platform and other sanitation and hygiene accessories required for individuals, households and the environment in the rural areas.

6. Community bio-gas or recycle of waste for productive use: Many of the solid wastes having economic values but put for disposal can be recycled for reuse. For example, food, cow dung, leaves, vegetable, paper, wood, plastics, old cloth etc. However, some of the wastes are not recyclable. These are carbon paper, thermo coal etc. When recyclable solid wastes is subjected to decomposition, bio-gas could be produced under favourable conditions. These systems

of recycling may be there at the village level organized by Gram Panchayats with technical support from Governments or non-government organizations.

7. Communication and transport Facilities:

7.1 Post Office (PO): Self-explanatory.

7.2 Sub-Post Office (SPO): Sub-post office includes Extra Departmental Post Offices and those providing franchise postal services and also part time services in lieu of some honorarium. The limited postal services include sale of stamps, receipt of letters and money orders and also distribution of letters.

7.3 Post & Telegraph Office (PTO): Telegraph office is set up by the Government to enable people to send or receive telegrams. If the phonogram facility is available (though the Telegraph office may not be equipped with Morse Code Transmitters), the village is considered to be having telegraph facility.

7.4 Telephones (landlines): If the village is having the Public Call Office (PCO) either run by the Post Office or by individuals or by a private shop, then the village is considered to be having telephone facility.

7.5 Public Call Office (PCO)/Mobile PCO: Self explanatory.
7.6 Mobile Phone Coverage: Mobile phones are now very common particularly in urban areas. Some villages by virtue of being in close proximity to the urban areas also enjoy the benefits of the mobile phone services. Even if a few villagers avail the services of mobile phones, then the village is considered to be having access to mobile phone.

7.7 Internet Cafes/Common Service Centres (CSC): If the village is having the facility of Cyber Cafes or shops owned by private individuals providing the facility of surfing of the internet, then the village is considered to be having access to internet/cyber cafe facility. Government of India formulated the scheme of CSC with the vision of providing all government services in an integrated manner at the door step of the citizen at an affordable cost even in the remotest corners of the country through a combination of it based as well as non-IT based services.

7.8 National Highway (NH): These are main highways running through the length and breadth of the country. Each NH is numbered like NH-1, NH-2 for easy identification.

7.9 State Highway (SH): These are roads of a state linking district headquarters and important cities within a State and connecting them with NHs or Highways of the neighboring States.

7.10 Major District Roads (MDR): These are important roads within a district, serving areas of production and markets and connecting these with each other or with the main Highways.

7.11 Other District Roads (ODR): These are roads serving rural areas of production and providing them with outlet to market centres, taluka headquarters, block development head quarters or other main roads.

7.12 Village Road: The approach to village refers to the state of road etc., leading to the village. This is to see whether the village is approachable both in fair and foul weather, and whether it is inaccessible only for some time in the year.

7.13. Black-Topped (Pucca) Road (BTR): A road provided with a bituminous surfacing.

7.14 Gravel (Kuchha) Road (GR): A road constructed using well compacted crushed rock or gravel material (coarse sand, small stones), which is fairly resilient and does not become slippery when wet.

7.15 Water Bound Macadam (WBM): This is the road layer made of crushed or broken mixture of sand and rock fragments mechanically interlocked by rolling and voids filled with screening and binding material with the assistance of water.

7.16 Foot Path (FP): A trodden path for the use by pedestrians and in some cases bicycles. The Foot Paths are not suitable for vehicular traffic except bicycles in some cases. Most of the interior/forest villages are connected by Foot Paths.

8. Banks and Credit Societies: - Banking facility means a place where a person can operate a bank account.

8.1 Commercial Bank (CB): These may be banks wholly owned by the Government of India. or by Indian or Foreign Companies.

8.2 Cooperative Banks (Coop. B): A co-operative bank is a financial entity which belongs to its members, who are at the same time the owners and the customers

of their bank. Cooperative banks are often created by persons belonging to the some local or professional community or sharing a common interest. These banks are registered under the Cooperative Societies Act. The cooperative banks are regulated by RBI and are covered by the Banking Regulations Act, 1949.

8.3 Agricultural Credit Society (ACS): Major objectives of the ACS are to supply agricultural credit to meet the requirements of funds for agricultural production, the distribution of essential consumer commodities, the provision of storage and marketing facilities and for light agricultural implements and machinery.

8.4 Non-Agricultural Credit Society (NCS): These societies include consumer cooperative societies and also credit cooperative societies of certain categories of persons like teachers, health workers, etc.

9. Miscellaneous Facilities: 9.1 Self-help Group (SHG): Self-Help Groups are groups of between 10-25 women created by either NGOs or under the SGSY (Swarnjayanti Gram Swarozgar Yojana) for the purposes of meeting local credit needs. They are sometimes called Mahila Mandals in villages.

9. 2. Public Distribution System (PDS) shop: The shops through which some essential commodities are sold by the government at subsidized rates. They may also be known as ration shops and control shops.

9.3. Mandis/Regular Market: These are those clusters of shops with or without fixed premises which are open on at least six days a week and opens at least from morning hours to dusk.

9.4. Weekly Haat: These are those clusters of shops with or without fixed premises which are open once a week.

9.5. Agricultural Marketing Society: It is a common platform to analyse the issues among all the individuals and institutions in the field of agricultural marketing.

9.6. Nutrition Centre: Integrated Child Development Services (ICDS): The Integrated Child Development Services (ICDS) Scheme set up by the Government of India with the objective of providing following package of services to the children under 6

years and pregnant and lactating mothers in villages such as; Immunization, Health Check-up, Referral Services, Pre-school Non-formal Education and Nutrition & Health Education.

9.7. Anganwadi Centre: Each centre under the ICDS scheme is run by an Anganwadi Worker. One Anganwadi worker is appointed for specified population of the village. They are basically local women. They are assisted by Anganwadi helper. They provide pre-school non-formal education at the Centre and provide food to the children.

9.8. Accredited Social Health Activist (ASHA): ASHA is a health activist in the community who will create awareness on health and its social determinants and mobilize the community towards local health planning and increased utilization and accountability of the existing health services. She would be a promoter of good health practices. She will also provide a minimum package of curative care as appropriate and feasible for that level and make timely referrals. She will act as a motivator of different types of health related activities. Unlike ANM, she will not be involved in any clinical activities like immunization.

9.9. Sports Club/Recreation Centre: Indoor and out-door games are arranged by the Club and activities like wrestling, Judo Karate etc. are also done there.

9.10. Cinema/Video Hall (CV): If regular cinema houses licensed by Government is available, then the town/village is considered to be having the facility of Cinema Hall. Video hall owners screen films in their own or hired premises.

9.11. Public Library: Books are kept there which can be accessed by the public on loan basis. These may be sponsored by Government or Local Body or Panchayat or any influential person. Free service or nominal charges are made for using the facility.

9.12. Public Reading Room: Here the public may read newspapers and magazines. These may be sponsored by Government or Local Body or Panchayat or any influential person.

9.13. Newspaper Supply: The availability of the Newspaper(s), both in English or vernacular, in the village is considered to having the said facility.

10. Availability of Electricity/Power. If power is actually available, whatever may be the form of its use, it is indicated affirmative. If the village is having electricity for domestic purposes and the residents are using the same for domestic use, then it is considered that domestic power supply is available. If the electricity authority has not given domestic supply to the households on their request and people are using unauthorized electricity either by stealthily or misuse the supply meant for agricultural or industrial purposes, then it is not considered as availability of electricity for domestic purposes. However, if the village goes out of power due to temporary technical problems such as, transformer failures, theft of electrical equipment, etc., it is considered that electricity is available. Supply of electricity is considered available even when there is a temporary ban on new domestic connections. Connections to residential houses, bungalows, clubs, hostels and hospitals run on non-commercial basis, charitable, educational and religious institutions are included in the domestic category.

10.1 Power Supply for domestic use: This category includes electricity used only for domestic consumption.

10.2 Power supply for agricultural use: This category includes all electricity connections given to the farmers for conducting various agricultural activities including irrigation.

10.3 Power supply for commercial use: This category includes electricity connections given for workshops, industries etc. or for any commercial purposes.

10.4 Power supply for all uses: This category includes electricity connection is available for domestic use, agricultural use, and for any commercial purposes.

11. Land Use Pattern: The land use area of the villages is given in hectares. The land use pattern in the Village Directory conform to the pattern of classification of land use as recommended by the Ministry of Agriculture, Government of India. The Ministry has recommended the maintenance of records of land use pattern under the 9 categories as indicated in the Village Directory.

12. System of drainage: Generally, by drainage system, we mean the network of mains and branches of underground conduits for the conveyance of sewerage

to the point of disposal. Sewers that carry only household and industrial wastage are called separate sewers; those that carry storm water from roofs, streets and other surfaces are known as storm water drains, while those carrying both sewage and storm water are called combined sewers. However, in towns, which are not provided with such underground sewerage system, it is mentioned whether it has open drainage system. There may be possibility of the town having both closed as well as open drainage systems.

13. Type of latrines: The data on various types of latrines both public and private together are collected. The three types of latrines considered here are, Pit Latrine, Flush/Pour Flush Latrine and Service Latrine. (i) **Pit System:** The latrines are attached to the pit that is dug into the ground for the reception of night soil, are reckoned as pit latrine.

(ii) **Flush/pour flush:** A flush latrine uses a cistern or holding tank for flushing water and has a water seal, which is a U-shaped pipe, below the seat or squatting pan that prevents the passage of flies and odours. A pour flush latrine uses a water seal, but unlike a flush latrine, a pour flush latrine uses water poured by hand for flushing (no cistern is used). (iii) **Service:** Type of latrine from where night soil is removed manually by scavengers. All other types of latrines are covered under "Others" category.

14. Protected Water Supply- Source and capacity of Storage system: There are various sources of water supply and its storage system in the town.

14.1 Service Reservoir: A service reservoir is a water storage container that holds clean water after it has been treated in a water plant, and before it is piped to the end users. These containers are covered, and are designed to keep the water safe from contamination. Their main purpose is to provide a buffer within the water supply system so that water supplies can be maintained across periods of varying demand.

14.2 River Infiltration Gallery: Infiltration Galleries are capable of supplying large quantities of water, and are used where wells are unable to supply water needs, i.e. where an impermeable rock barrier affects well efficiency, or where surface water sources are too shallow for **intake screens**. Infiltration galleries are

one or more horizontal screens placed adjacent to (on-shore), or directly underneath (bed-mounted), a surface water source.

14.3 Bore Well Pumping System: A bore well is a well of 6" to 12" in diameter drilled into the earth for retrieving water. The depth of a bore well can vary from 50 feet to 3000 feet. Water is pumped out to surface through electricity/generator.

14.4 Pressure Tank: Tank that is used to ensure consistent water pressure and for storage of water. Usually located in basement of house but sometimes (in older settings) located in well pit.

15. Road lighting (Points): Road lighting means the number of street lights that are maintained in the town.

16. Home Orphanage: Orphanage is the name to describe a **residential institution** devoted to the **care of orphans** – children whose parents are deceased or otherwise unable to care for them. Parents, and sometimes grandparents, are legally responsible for supporting children, but in the absence of these or other relatives willing to care for the children, they become a **ward of the state**, and orphanages are a way of providing for their care and housing.

17. Working women's hostel: These may be recognised or non-recognised by any public authority. The data on number of working women's hostels available in the town are collected with number of seats.

18. Old Age Home: There are two types of Old Age Homes in India. One is the "Free" type which cares for the destitute old people who have no one else to care for them. They are given shelter, food, clothing and medical care. The second type is the "Paid" home where care is provided for a fee. Nowadays, such "Retirement" homes have become very popular in India and they are well worth considering.

19. Stadium: A stadium is a place, or venue, for (mostly) outdoor **sports**, concerts or other events, consisting of a field or stage partly or completely surrounded by a structure designed to allow spectators to stand or sit and view the event.

20. Auditorium/Community Hall: These are the places where meetings, social functions etc. are organised.

(iv) 2011 Census findings – Population, its distribution

At the Census 2011, there were 5 tahsils and equal numbers of Community Development Blocks (CD Blocks) in Mahasamund District. The district has 6 statutory towns. Total number of villages in the district is 1145 which includes 1112 inhabited villages and 33 un-inhabited villages. The corresponding figures for Census 2001 were 3 tahsils 5 CD Blocks, 5 towns (4 Statutory town and 1 Census town) and 1147 villages. The district has an area of 4790 sq.kms which is 3.5 percent of the total area of State.

The total population of Mahasamund district is 10,32,754 with 5,11,967 males and 5,20,787 females. Rural population is 9,12,602 and Urban population is 1,20,152. The district has registered growth rate of 20.1% in the state during the decade 2001-2011. The district occupies 10th place in the State according to the population. The average household size is 4.2 persons. The density of the district is 216 persons per sq. km. In 2001, the density of the district was 180 persons per sq.km.

The percentage of urban population of the district is increased by 0.28 percentage point during the decade 2001-2011. The percentage of urban population of the district was 11.35 % as per 2001 Census which increased to 11.63% in 2011 Census.

The Sex ratio of the district is 1017. The sex ratio has been decreased during the decade from 1018 in 2001 Census to 1017 in 2011 Census. At the same time, the child sex ratio (in 0-6 age group) of the district is also declined by 1 points, from 1018 in 2001 Census to 1017 in 2011 Census.

The literacy rate of the district of Mahasamund in Census 2011 is 71.02% (male- 82.05% and female 60.25%). In 2001 literacy rate of the district was 67.01 %. There has been an increase of 4.01 percentage point in the literacy rate. The state literacy rate is 70.3%.

The Scheduled Castes (SC) population constitute 13.52% of the total population of the district. The proportion of SC population in the State in the last Census was 12.13%. The proportion of Scheduled Tribes (ST) population in the district is 27.10% in Census 2011, against 27.03% in Census 2001. There

has been an increased of 0.07 percentage point in the proportion of ST population during the decade 2001-2011. As regard workers and non-workers 48.34 percent are workers and 51.66% are non-workers. Among the workers 68.26% are main workers and 31.74% are marginal workers.

The work participation rate in the district is 48.34%. The break-up of the category of workers (Main and Marginal) suggest that 27.9% are cultivators 55.7% are agricultural labourers and 15.2% are 'Other Workers'. 1.2% are engaged in 'Household Industry'.

(v) Brief analysis of the PCA data

Inset tables 1-35

Analysis of the PCA data based on Census 2011 is presented here in the form of tables 1 to 36. Various demographic indicators such as density, literacy, sex-ratio and distribution of population in

different economic activities by rural/urban, male/female and age classifications are presented in these tables. These analysis are presented for Tahsils and CD Block levels separately.

TABLE 1: DECADAL CHANGE IN POPULATION OF TAHSILS BY RESIDENCE, 2001-2011

Sl. No.	Tahsil	Population						Percentage decadal variation 2001-2011			Percentage urban population	
		2001			2011			Total	Rural	Urban	2001	2011
		Total	Rural	Urban	Total	Rural	Urban					
1	2	3	4	5	6	7	8	9	10	11	12	13
1	Basna	139645	130827	8818	175617	165272	10345	25.8	26.3	17.3	6.3	5.9
2	Saraipali	170778	153697	17081	194997	174954	20043	14.2	13.8	17.3	10.0	10.3
3	Mahasamund	219626	172526	47100	264115	202308	61807	20.3	17.3	31.2	21.4	23.4
4	Pithora	174247	166313	7934	204666	196238	8428	17.5	18.0	6.2	4.6	4.1
5	Bagbahra	155961	139214	16747	193359	173830	19529	24.0	24.9	16.6	10.7	10.1
District Total:		860257	762577	97680	1032754	912602	120152	20.1	19.7	23.0	11.4	11.6

Table 1 indicates tahsil wise decadal variation of both the rural and urban areas of the district. It is seen that the district has registered a percentage decadal variation of 20.1 during the decade 2001-2011. The urban areas of the district has attained a higher decadal variation of 23 percent as compared to that of rural area which is at 19.7 percent. At tahsil level, it varies from the lowest of 14.2 percent in Saraipali to a maximum of 25.8 percent in Basna.

There is an increase in the percentage of urban to total population from 11.4 percent in 2001 to 11.6

percent in 2011. Of the 5 tahsils in the district, 2 have registered the same trend as that of the district whose percentage of urban population has increased from 2001 to 2011. The percentage of urban population increased from 2001 to 2011. 10 to 10.3 in Saraipali tahsil and that from 21.4 to 23.4 in Mahasamund tahsil. The urban population has marginally declined in Basna tahsil from 6.3 percent to 5.9 percent, in Pithora tahsil from 4.6 percent to 4.1 percent and in Bagbahra tahsil from 10.7 percent to 10.1 percent during the decade.

TABLE 2: NUMBER AND PERCENTAGE OF INHABITED VILLAGES IN SPECIFIED POPULATION SIZE RANGES WITH THE RELATED POPULATION, 2011 (RURAL)

Sr.No.	C.D. Block	Total number of inhabited villages	Total rural population			Number and percentage of village	Population less than 200	
			Persons	Males	Females		Males	Females
1	2	3	4	5	6	7	8	9
1	Basna	215	165,272	81,706	83,566	10 (5 %)	655	635
2	Saraipali	235	174,954	86,977	87,977	15 (6 %)	824	877
3	Mahasamund	189	202,308	100,912	101,396	11 (6 %)	675	684
4	Pithaura	238	196,238	96,492	99,746	19 (8 %)	953	963
5	Bagbahara	235	173,830	85,604	88,226	13 (6 %)	737	752
Total		1,112	912,602	451,691	460,911	68 (6 %)	3,844	3,911

Sr. No.	C.D. Block	Number and percentage of village	Population 200 - 499		Number and percentage of village	Population 500 - 999		Number and percentage of village	Population 1000 - 1999	
			Males	Females		Males	Females		Males	Females
1	2	10	11	12	13	14	15	16	17	18
1	Basna	53 (25 %)	9,416	9,322	108 (50 %)	38,827	39,963	37 (17 %)	23,467	24,161
2	Saraipali	70 (30 %)	12,436	12,562	97 (41 %)	35,278	35,794	46 (20 %)	30,283	30,379
3	Mahasamund	39 (21 %)	7,358	7,431	64 (34 %)	23,146	23,343	55 (29 %)	39,155	39,462
4	Pithaura	44 (18 %)	7,655	8,083	108 (45 %)	38,724	39,899	58 (24 %)	37,575	38,656
5	Bagbahara	69 (29 %)	13,311	13,622	102 (43 %)	35,958	37,526	48 (20 %)	32,411	32,946
	Total	275 (25 %)	50,176	51,020	479 (43 %)	171,933	176,525	244 (22 %)	162,891	165,604

Sr.No.	C.D. Block	Number and percentage of village	Population 2000 - 4999		Number and percentage of village	Population 5000 - 9999		Number and percentage of village	Population 10000 and above	
			Males	Females		Males	Females		Males	Females
1	2	19	20	21	22	23	24	25	26	27
1	Basna	7 (3 %)	9,341	9,485	0 (0 %)	0	0	0 (0 %)	0	0
2	Saraipali	7 (3 %)	8,156	8,365	0 (0 %)	0	0	0 (0 %)	0	0
3	Mahasamund	19 (10 %)	27,675	27,783	1 (1 %)	2,903	2,693	0 (0 %)	0	0
4	Pithaura	9 (4 %)	11,585	12,145	0 (0 %)	0	0	0 (0 %)	0	0
5	Bagbahara	3 (1 %)	3,187	3,380	0 (0 %)	0	0	0 (0 %)	0	0
	Total	45 (4 %)	59,944	61,158	1 (0 %)	2,903	2,693	0 (0 %)	0	0

Table 2 gives CD Blockwise number and percentage of inhabited villages in specified population size range with the related population in the district. Of the total 1145 villages, 1112 are inhabited villages. Pithaura CD Block has highest number of inhabited villages i.e. 238, whereas, Saraipali and Bagbahara CD Blocks have equal number of 235 inhabited villages whereas the lowest of 189 inhabited villages is Mahasamund. Total number of inhabited villages in Basna CD Block is 215. Mahasamund is the most populous CD Block with 202308 persons while Bagbahara is the least populous

CD Block with population 173830.

The maximum number of villages i.e. 479 (43 percent) are those which lie in the population range of 500-999. It is followed by 275 (25 percent) inhabited villages which have population range of 200-499. Another 244 villages (22 percent) are in population size range of 1000-1999. As regards the large size villages, there is only 1 village in the Mahasamund CD Block which lie in the population size of 5000-9999. There is no village in any of CD Blocks having population range of 10000 and above.

TABLE 3: NEW TOWNS, DE-NOTIFIED, DECLASSIFIED AND MERGED TOWN IN 2011 CENSUS

(a)	New	
	(i) Statutory town	
	Tumgaon	
	(ii) Census town	Nil
(b)	Denotified	
	(i) Statutory towns of 2001 census denotified and also did not satisfy the criteria to be treated as census towns.	Nil
	(ii) Statutory towns of 2001 census denotified but identified as census towns based on demographic and economic criteria.	Nil
	(iii) Census towns of 2001 census are notified as statutory town in 2011 census.	Basna
(c)	Declassified	Nil
(d)	Wholly merged with other town(s).	Nil

**Declassified means the census towns of 2001 census which failed to satisfy the demographic and economic criteria.*

Table 3 gives details of new towns, de-notified, declassified and merged town in the district at 2011 Census. The district did not undergo much jurisdictional changes during the decade. In 2001-2011 decade, 1 town namely, Tumgaon was notified as new statutory town and Basna, a Census Town of 2001 Census was notified as Statutory town in 2011 Census.

TABLE 4: SEX RATIO OF STATE AND DISTRICT, 1901-2011

Census Year	State			District		
	Total	Rural	Urban	Total	Rural	Urban
1	2	3	4	5	6	7
1901	1,046	1,047	1,016	1,061	1,061	-
1911	1,039	1,040	1,013	1,055	1,055	-
1921	1,041	1,042	1,000	1,057	1,057	-
1931	1,043	1,046	957	1,068	1,068	-
1941	1,032	1,034	976	1,057	1,057	-
1951	1,024	1,028	951	1,046	1,046	-
1961	1,008	1,026	837	1,047	1,050	929
1971	998	1,011	888	1,031	1,036	928
1981	996	1,012	908	1,025	1,030	961
1991	985	1,000	917	1,015	1,021	958
2001	989	1,004	932	1,018	1,026	961
2011	991	1001	956	1017	1020	993

Table 4 highlights the sex ratio of State and district for total, rural and urban areas separately since 1901 to 2011. This is important to see that the sex ratio of the district as a whole and that of rural area has always been more than 1000 in each Census Year since 1901-2011. There was no urban area in the district between the period 1901-1951. The urban sex ratio of the district from 1961-2011 was more than 900.

TABLE 5: SEX RATIO BY SUB-DISTRICT, 2011

Sr. No.	Name of Sub-district	Sex ratio		
		Total	Rural	Urban
1	2	3	4	5
1	Basna	1022	1023	1010
2	Saraipali	1006	1011	963
3	Mahasamund	1004	1005	1002
4	Pithora	1032	1034	981
5	Bagbaha	1027	1031	993
	District: Mahasamund	1017	1020	993

Table 5 gives the tahsil wise sex ratio of total, rural and urban population in Census 2011. The district has registered a sex ratio of 1017 in 2011 Census. Whereas, for rural and urban areas, it is 1020 and 993 respectively. At the tahsil level, the highest sex ratio of 1032 has been registered in Pithora tahsil and lowest

of 1004 in Mahasamund tahsil. In case of rural areas, Pithora has registered the highest sex ratio of 1034, whereas the lowest sex ratio has been registered in Mahasamund tahsil, which is at 1005. In respect of urban areas, the highest sex ratio is in Basna tahsil (1010) and the lowest is in Saraipali tahsil (963).

TABLE 6: SEX RATIO BY CD BLOCKS, 2011

Sr.No.	Name of CD block	Sex ratio
1	2	3
1	Basna	1023
2	Saraipali	1011
3	Mahasamund	1005
4	Pithaura	1034
5	Bagbahara	1031
	Total	1020

Table 6 gives the CD Block wise sex ratio of rural population of the district at Census 2011. The district (rural) has registered a sex ratio of 1020 in 2011. At the CD Block level, the highest sex ratio of 1034 has been recorded in Pithaura CD Block and the lowest of 1005 is recorded in Mahasamund CD Block.

TABLE 7: SEX RATIO OF RURAL POPULATION BY RANGES, 2011

Range of sex ratio for villages	Number of inhabited villages	Percentage of villages in each range	Population 2011	Percentage distribution of population
1	2	3	4	5
Less than 700	1	0.09	21	0.00
700 - 749	3	0.27	251	0.03
750 - 799	3	0.27	505	0.06
800 - 849	6	0.54	745	0.08
850 - 899	30	2.70	12786	1.40
900 - 949	102	9.17	71796	7.87
950 - 999	268	24.10	236654	25.93
1000 - 1099	553	49.73	505777	55.42
1100+	146	13.13	84067	9.21
District: Mahasamund	1112	100	912602	100
Sex ratio District (Rural):1020				

Table 7 presents the distribution of villages by 9 ranges of sex ratio based on 2011 Census. Of the total 1112 inhabited villages, the maximum number of 553 villages (49.73 percent) have sex ratio ranging from 1000-1099 which comprised of 55.42 percent population. It is followed by 268 villages (24.10 percent) having sex ratio in the range of 950-999. It represents 25.93 percent population. It is significant to note that 699 villages are such which have sex ratio favourable to females, i.e. 1000 or more in the district.

TABLE 8: SEX RATIO OF TOWNS, 2011

Sr. No.	Name of town	Urban status of town	Sex ratio
1	2	3	4
1	Basna (NP)	(NP)	1010
2	Saraipali (NP)	(NP)	963
3	Tumgaon (NP)	(NP)	959
4	Mahasamund (M + OG)	(M + OG)	1008
5	Pithora (NP)	(NP)	981
6	Bagbahara (NP)	(NP)	993
	Sex ratio (Urban) district:		993

Table 8 gives the sex ratio of towns. The district urban sex ratio is 993. It is important to note that out of total 6 towns in the district, 2 towns namely, Basna(NP) (1010) and Mahasamund (M+OG) (1008) have registered the sex ratio higher than that of the average sex ratio reported for the district. Bagbahara (NP) has registered the equal of average sex ratio of the district(urban) which is 993.

TABLE 9: SEX RATIO OF POPULATION IN THE AGE GROUP 0-6 FOR SUB-DISTRICT, 2011

Sr. No.	Name of Sub-district	Total/ Rural/ Urban	Total population in 0-6 age group			Sex ratio for 0-6 age
			Persons	Males	Females	
1	2	3	4	5	6	7
1	Basna	Total	21813	11120	10693	962
		Rural	20467	10436	10031	961
		Urban	1346	684	662	968
2	Saraipali	Total	23279	11952	11327	948
		Rural	20834	10665	10169	953
		Urban	2445	1287	1158	900

Sr. No.	Name of Sub-district	Total/Rural/Urban	Total population in 0-6 age group			Sex ratio for 0-6 age
			Persons	Males	Females	
1	2	3	4	5	6	7
3	Mahasamund	Total	36696	18602	18094	973
		Rural	28908	14651	14257	973
		Urban	7788	3951	3837	971
4	Pithora	Total	25330	12792	12538	980
		Rural	24344	12276	12068	983
		Urban	986	516	470	911
5	Bagbahra	Total	27330	13741	13589	989
		Rural	24716	12400	12316	993
		Urban	2614	1341	1273	949
District: Mahasamund		Total	134448	68207	66241	971
		Rural	119269	60428	58841	974
		Urban	15179	7779	7400	951

Table 9 presents the sex ratio of population in the age group 0-6 years and sex ratio for total, rural and urban areas in respect of each tahsil of the district. The total sex ratio in 0-6 age group was reported as 971 in the district. The sex ratio in rural and urban areas were 974 and 951 respectively.

At tahsil level, in rural areas the highest sex ratio of 993 has been registered in Bagbahra . The lowest of 953 recorded in Saraipali tahsil. Similarly in urban areas of the tahsil the highest sex ratio of 971 has been registered in Mahasamund tahsil and lowest of 900 is in Saraipali tahsil.

TABLE 10: SEX RATIO OF POPULATION IN THE AGE GROUP 0-6 FOR CD BLOCKS, 2011

Sr. No.	Name of CD Block	Total population in 0-6 age group			Sex ratio for 0-6 age group
		Persons	Males	Females	
1	2	3	4	5	6
1	Basna	20467	10436	10031	961
2	Saraipali	20834	10665	10169	953
3	Mahasamund	28908	14651	14257	973
4	Pithaura	24344	12276	12068	983
5	Bagbahara	24716	12400	12316	993
Total		119269	60428	58841	974

Table 10 provides CD Blockwise sex ratio of rural population in the age group of 0-6 years in the district. The overall CD Blockwise sex ratio for 0-6 age group is 974. The sex ratio for 0-6 age group in all the 5 CD Blocks is more than 900, the highest of 993 is in Bagbahara CD Block and the lowest (i.e. 953) is in Saraipali CD Block.

TABLE 11: SEX RATIO OF RURAL POPULATION IN THE AGE GROUP 0-6 BY RANGES, 2011

Range of sex ratio for villages	Number of inhabited villages	Percentage of distribution of villages	Population 2011	Percentage of distribution of population
1	2	3	4	5
Less than 700	99	8.90	6253	5.24
700 - 749	48	4.32	4190	3.51
750 - 799	66	5.94	5540	4.64
800 - 849	98	8.81	9905	8.30
850 - 899	95	8.54	10627	8.91
900 - 949	123	11.06	15611	13.09
950 - 999	71	6.38	11553	9.69
1000 - 1099	213	19.15	27930	23.42
1100+	299	26.89	27660	23.19
District: Mahasamund	1112	100	119269	100
Sex ratio District (Rural):974				

Table 11 shows the distribution of villages in 9 ranges of sex ratio of population in the age group 0-6 years as well as the percentage of villages, total population and percentage distribution of population in 0-6 age group.

The maximum number of villages i.e. 299 (26.89 percent) having 27660 population (23.19 percent) in the district (rural) fall in the sex ratio range of 1100+. It is followed by the sex ratio range of 1000-1099 which comprised of 213 villages (19.15percent) and 23.42 percent population. Minimum number of villages i.e. 48 (4.32 percent) with 3.51 percent population is in the sex ratio range of 700-749.

TABLE 12: SEX RATIO OF POPULATION IN THE AGE GROUP 0-6 OF TOWNS, 2011

Sr. No.	Name of town	Urban status of town	Total population in 0-6 age group			Sex ratio for 0-6 age group
			Persons	Males	Females	
1	2	3	4	5	6	7
1	Basna (NP)	(NP)	1346	684	662	968
2	Saraipali (NP)	(NP)	2445	1287	1158	900
3	Tumgaon (NP)	(NP)	1167	595	572	961
4	Mahasamund (M + OG)	(M + OG)	6621	3356	3265	973
5	Pithora (NP)	(NP)	986	516	470	911
6	Bagbahara (NP)	(NP)	2614	1341	1273	949
District (Urban): Mahasamund			15179	7779	7400	951

Table 12 presents the sex ratio of towns for population in the age group 0-6 years within the district. Mahasamund (M + OG) has the highest sex ratio i.e. 973 and Saraipali (NP) has the lowest sex ratio of 900. The sex ratio of the district (urban) total works out to 951 .

TABLE 13: NUMBER AND PERCENTAGE OF SCHEDULED CASTES AND SCHEDULED TRIBES POPULATION IN SUB-DISTRICTS, 2011

Sr. No.	Name of Sub-District	Total/ Rural/ Urban	Total population	Total scheduled castes population	Total scheduled tribes population	Percentage of scheduled castes population to total population	Percentage of scheduled tribes population to total population
1	Basna	Total	175617	23718	50005	13.51	28.47
		Rural	165272	22201	49308	13.43	29.83
		Urban	10345	1517	697	14.66	6.74
2	Saraipali	Total	194997	32271	47602	16.55	24.41
		Rural	174954	29379	46142	16.79	26.37
		Urban	20043	2892	1460	14.43	7.28
3	Mahasamund	Total	264115	41481	53548	15.71	20.27
		Rural	202308	32183	49208	15.91	24.32
		Urban	61807	9298	4340	15.04	7.02
4	Pithora	Total	204666	19406	68715	9.48	33.57
		Rural	196238	18812	67949	9.59	34.63
		Urban	8428	594	766	7.05	9.09
5	Bagbahra	Total	193359	22705	60026	11.74	31.04
		Rural	173830	18087	57517	10.4	33.09
		Urban	19529	4618	2509	23.65	12.85
Mahasamund	Mahasamund	Total	1032754	139581	279896	13.52	27.1
		Rural	912602	120662	270124	13.22	29.6
		Urban	120152	18919	9772	15.75	8.13

Table 13 depicts the distribution of Scheduled Castes and Scheduled Tribes population as well as the percentage to total population at tahsil level in rural and urban areas of the district. Of the total 1032754 population in the district, 13.52 percent belonged to the Scheduled Castes and 27.1 percent belonged to Scheduled Tribes.

The percentage of Scheduled Castes population constitutes 13.22 percent in the rural population and 15.75 percent in urban population of the district. The highest percentage of Scheduled Castes population is recorded in Saraipali tahsil (16.55 percent) while the lowest is in Pithora tahsil(9.48 percent)

The percentage of Scheduled Tribes population in the district is 27.1. The Scheduled Tribes population constitute 29.6 percent in rural areas and 8.13 percent in urban areas

of the district. Maximum concentration of Scheduled Tribes population is in Pithora tahsil (33.57 percent) and the lowest is in Mahasamund tahsil (20.27 percent).

TABLE 14: NUMBER AND PERCENTAGE OF SCHEDULED CASTES AND SCHEDULED TRIBES (RURAL) POPULATION IN CD BLOCKS, 2011

Sr. No.	Name of CD Block	Total population	Total scheduled castes population	Total scheduled tribes population	Percentage of scheduled castes population to total population	Percentage of scheduled tribes population to total population
1	2	3	4	5	6	7
1	Basna	165272	22201	49308	13.43	29.83
2	Saraipali	174954	29379	46142	16.79	26.37
3	Mahasamund	202308	32183	49208	15.91	24.32
4	Pithaura	196238	18812	67949	9.59	34.63
5	Bagbahara	173830	18087	57517	10.4	33.09
	Total	912602	120662	270124	13.22	29.6

Table 14 shows distribution of Scheduled Castes and Schedule Tribes population in each CD Block of the district. 13.22 percent of rural population of the district belonged to Scheduled Castes and 29.6 percent belonged to Scheduled Tribes. The Scheduled Castes population is highest (16.79 percent) is in Saraipali CD Block whereas, it is lowest (9.59 percent) in Pithaura CD Block. The Scheduled Tribes population is highest (34.63 percent) in Pithaura CD Block and it is lowest (24.32 percent) in Mahasamund CD Block.

Percentage range of scheduled castes population to total population	Number of villages	Percent- age	Scheduled castes population	Percent- age
1	2	3	4	5
31 - 40	42	3.78	14388	11.92
41 - 50	26	2.34	8406	6.97
51 - 75	20	1.80	7199	5.97
76 and above	14	1.26	4287	3.55
District: Mahasamund	1112	100.00	120662	100.00

TABLE 15: PROPORTION OF SCHEDULED CASTES POPULATION TO TOTAL POPULATION IN VILLAGES, 2011

Percentage range of scheduled castes population to total population	Number of villages	Percent- age	Scheduled castes population	Percent- age
1	2	3	4	5
NIL	113	10.16	0	0.00
Less than 5	264	23.74	5613	4.65
5 - 10	247	22.21	17080	14.16
11 - 20	265	23.83	38510	31.92
21 - 30	121	10.88	25179	20.87

Table 15 reflects the number of villages according to the proportion of Scheduled Castes population to their total population in different ranges of population at district level. 113 villages accounting for 0.0 percent of total 1112 inhabited villages in the district did not have Scheduled Castes population. The proportion of Scheduled Castes population is less than 5 percent in 264 villages (23.74 percent). In 247 villages, it varies from 5-10 percent while the next range of 11-20 percent accounts for 265 villages. The range of 21-30 and 31-40 percent comprised of 121 and 42 villages respectively. There are 26 villages in the range of 41-50, 20 village in the range of 51-75 and 14 villages in the range of 76 and above population.

TABLE 16: PROPORTION OF SCHEDULED TRIBES POPULATION TO TOTAL POPULATION IN VILLAGES, 2011

Percentage range of scheduled tribes population to total	Number of villages	Percent age	Scheduled tribes population	Percent age	Percentage range of scheduled tribes population to total	Number of villages	Percent age	Scheduled tribes population	Percent age
1	2	3	4	5	1	2	3	4	5
NIL	28	2.52	0	0.00	31 - 40	139	12.50	41768	15.46
Less than 5	70	6.29	1520	0.56	41 - 50	141	12.68	47134	17.45
5 - 10	83	7.46	7429	2.75	51 - 75	185	16.64	71605	26.51
11 - 20	175	15.74	26082	9.66	76 and above	75	6.74	24672	9.13
21 - 30	216	19.42	49914	18.48	District: Mahasamund	1112	100.00	270124	100.00

Table 16 reflects the number of villages according to the proportion of Scheduled Tribes population to their total population in different ranges of population. In the district, there are 28 inhabited villages (2.52 percent of total villages) are such where no Scheduled Tribes population is reported and in another 70 inhabited villages (6.29 percent of total villages) there are less

than 5 percent of Scheduled Tribes population.

In majority of 216 inhabited villages (19.42 percent of the total inhabited villages) the Scheduled Tribes population is in the percentage range of 21 - 30. In 83 villages, it varies between 5-10 percent while the next range of 11-20 percent it accounts for 175 villages.

TABLE 17: NUMBER AND PERCENTAGE OF SCHEDULED CASTES AND SCHEDULED TRIBES POPULATION IN TOWNS, 2011

Sr.No.	Name of town	Total Population	Total scheduled castes population	Total scheduled tribes population	Percentage of scheduled castes population to total population	Percentage of scheduled tribes population to total population
1	2	3	4	5	6	7
1	Basna (NP)	10345	1517	697	14.66	6.74
2	Saraipali (NP)	20043	2892	1460	14.43	7.28
3	Tumgaon (NP)	7394	1122	535	15.17	7.24
4	Mahasamund (M + OG)	54413	8176	3805	15.03	6.99
5	Pithora (NP)	8428	594	766	7.05	9.09
6	Bagbahara (NP)	19529	4618	2509	23.65	12.85
District (Urban) : Mahasamund		120152	18919	9772	15.75	8.13

Table 17 shows number and percentage of Scheduled Castes and Scheduled Tribes population in towns of the district. Out of 6 towns, the highest proportion (23.65 percent) of Scheduled Castes is in

Bagbahara (NP) and lowest proportion (7.05 percent) is in Pithora (NP). For Scheduled Tribes, the highest proportion (12.85) is in Bagbahara (NP) and the lowest (6.74 percent) is in Basna (NP).

TABLE 18: SEX RATIO AMONG SCHEDULED CASTES AND SCHEDULED TRIBES(RURAL) IN CD BLOCKS, 2011

Sr. No.	Name of C.D.block	Scheduled castes sex ratio	Scheduled tribes sex ratio
1	2	3	4
1	Basna	1043	1023
2	Saraipali	1027	1020
3	Mahasamund	994	1032
4	Pithaura	1034	1050
5	Bagbahara	1025	1052
	Total	1022	1037

Table 18 indicates sex ratio among Scheduled Castes and Scheduled Tribes in each CD Blocks of the district. The Scheduled Castes sex ratio is 1022 for the district (rural). Among the CD Blocks the highest sex ratio of 1043 is in Basna followed by 1034 in Pithaura. The lowest of 994 is in Mahasamund CD Block.

The Sex ratio of Scheduled Tribes population in the district (rural) is 1037. Among the CD Blocks, the highest sex ratio of 1052 is in Bagbahara followed by 1050 in Pithaura. The lowest of 1020 is in Saraipali.

TABLE 19: SEX RATIO AMONG SCHEDULED CASTES AND SCHEDULED TRIBES IN TOWNS, 2011

Sr. No.	Name of town	Scheduled castes sex ratio	Scheduled tribes sex ratio
1	2	3	4
1	Basna (NP)	1186	1371
2	Saraipali (NP)	1000	957
3	Tumgaon (NP)	945	924
4	Mahasamund (M + OG)	1064	1041
5	Pithora (NP)	1168	1158
6	Bagbahara (NP)	983	1082
	District (Urban): Mahasamund	1038	1061

Table 19 shows the sex ratio among Scheduled Castes and Scheduled Tribes in towns for Census 2011. For the district (urban), sex ratio is higher (1061) among Scheduled Tribes as compared to Scheduled Castes (1038).

Among the 6 towns in the district, the SC sex ratio is more than 1000 in 4 towns namely, Basna(NP), Saraipali(NP), Mahasamund (M+OG) and Pithora(NP). Among these, in Basna (NP) the sex ratio is highest (1186), followed by 1168 in Pithora (NP). The lowest SC sex ratio is in Tumgaon (NP) (945).

The ST sex ratio is more than more 1000 in 4 towns namely, Basna(NP), Mahasamund(M+OG), Pithora(NP) and Bagbahara(NP). The highest sex ratio is in Basna (NP) (1371) and it is followed in Pithora (NP) (1158). The lowest sex ratio of 924 is reported in Tumgaon (NP).

TABLE 20: NUMBER OF LITERATES AND ILLITERATES, LITERACY RATE BY SEX IN SUB-DISTRICTS, 2011

Sr. No.	Name of Sub-district	Total/ Rural/ Urban	Number of literates and illiterates						Literacy rate			Gap in male-female literacy rate
			Number of literates			Number of illiterates			Persons	Males	Females	
			Persons	Males	Females	Persons	Males	Females				
1	2	3	4	5	6	7	8	9	10	11	12	13
1	Basna	Total	107355	60891	46464	68262	25961	42301	69.80	80.40	59.51	20.89
		Rural	99780	56846	42934	65492	24860	40632	68.91	79.76	58.39	21.37
		Urban	7575	4045	3530	2770	1101	1669	84.18	90.65	77.80	12.85
2	Saraipali	Total	127508	71748	55760	67489	25441	42048	74.25	84.17	64.48	19.69
		Rural	112590	63567	49023	62364	23410	38954	73.05	83.30	63.01	20.29
		Urban	14918	8181	6737	5125	2031	3094	84.77	91.66	77.68	13.98
3	Mahasamund	Total	167024	95443	71581	97091	36336	60755	73.44	84.33	62.66	21.67
		Rural	122637	71322	51315	79671	29590	50081	70.72	82.68	58.89	23.79
		Urban	44387	24121	20266	17420	6746	10674	82.17	89.62	74.77	14.85

Sr. No.	Name of Sub-district	Total/ Rural/ Urban	Number of literates and illiterates						Literacy rate			Gap in male-female literacy rate
			Number of literates			Number of illiterates			Persons	Males	Females	
			Persons	Males	Females	Persons	Males	Females				
1	2	3	4	5	6	7	8	9	10	11	12	13
4	Pithora	Total	124904	71268	53636	79762	29478	50284	69.65	81.03	58.69	22.34
		Rural	118732	67893	50839	77506	28599	48907	69.07	80.62	57.98	22.64
		Urban	6172	3375	2797	2256	879	1377	82.93	90.29	75.51	14.78
5	Bagbahra	Total	111172	64739	46433	82187	30662	51525	66.96	79.28	55.04	24.24
		Rural	98328	57543	40785	75502	28061	47441	65.94	78.61	53.73	24.88
		Urban	12844	7196	5648	6685	2601	4084	75.93	85.1	66.77	18.33
District: Mahasamund	Total	637963	364089	273874	394791	147878	246913	71.02	82.05	60.25	21.8	
	Rural	552067	317171	234896	360535	134520	226015	69.59	81.06	58.42	22.64	
	Urban	85896	46918	38978	34256	13358	20898	81.83	89.37	74.28	15.09	

Table 20 indicates district and sub-district/ tahsil level literacy rates besides the number of literates and illiterates for total, rural and urban areas. It also shows the percentage of male and female literates along with gap in male-female literacy rate. The literacy rate are worked out by excluding population of 0-6 year.

The district has registered a literacy rate of 71.02 percent in 2011. This proportion in rural areas is 69.59 percent and 81.83 percent in urban areas. In the district, the literacy rate of males, 82.05 percent is

much higher than that of females which is 60.25 percent. The gap in male-female literacy rate has been 21.8 percent point and it is 22.64 percent and 15.09 percent for rural and urban respectively. The literacy rate of 81.06 percent and 89.37 percent have been recorded by males in the rural and urban areas respectively. Similarly, the females have recorded literacy rates of 58.42 percent and 74.28 percent in rural and urban areas respectively. At tahsil level, the literacy rate varies from 74.25 percent in Saraipali to 66.96 percent in Bagbahra.

TABLE 21: NUMBER OF LITERATES AND ILLITERATES, LITERACY RATE BY SEX IN CD BLOCKS (RURAL), 2011

Sr. No.	Name of CD Block	Number of literates and illiterates						Literacy rate			Gap in male-female literacy rate
		Number of literates			Number of illiterates			Persons	Males	Females	
		Persons	Males	Females	Persons	Males	Females				
1	2	3	4	5	6	7	8	9	10	11	12
1	Basna	99780	56846	42934	65492	24860	40632	68.91	79.76	58.39	21.37
2	Saraipali	112590	63567	49023	62364	23410	38954	73.05	83.3	63.01	20.29
3	Mahasamund	122637	71322	51315	79671	29590	50081	70.72	82.68	58.89	23.79
4	Pithaura	118732	67893	50839	77506	28599	48907	69.07	80.62	57.98	22.64
5	Bagbahara	98328	57543	40785	75502	28061	47441	65.94	78.61	53.73	24.88
	Total	552067	317171	234896	360535	134520	226015	69.59	81.06	58.42	22.64

Table 21 reveals number of literates, illiterates and literacy rates in rural areas at CD Blocks level in the district. 69.59 percent of the total rural population excluding the age group of 0-6 years are literates in the district. The corresponding percentage of male and female literates comes to 81.06 percent and 58.42 percent respectively. The

gap in male-female literacy rate has been 22.64 percent point. At CD Block level, Saraipali has the highest rural literacy rate of 73.05 percent while the lowest of 65.94 percent is in Bagbahara. The highest gap in male-female literacy rate is in Bagbahara, i.e. 24.88 percent point whereas, the lowest of 20.29 percent point is in Saraipali.

TABLE 22: DISTRIBUTION OF VILLAGES BY LITERACY RATE RANGE, 2011

Range of literacy rate for villages	Number of inhabited villages	Percentage distribution of villages	Population	Percentage distribution of population
1	2	3	4	5
0	0	0.00	0	0.00
1 - 10	0	0.00	0	0.00
11 - 20	0	0.00	0	0.00
21 - 30	0	0.00	0	0.00
31 - 40	1	0.09	13	0.00
41 - 50	18	1.62	9012	0.99
51 - 60	124	11.15	78486	8.60
61 - 70	490	44.06	400826	43.92
71 - 80	425	38.22	387949	42.51
81 - 90	50	4.50	35210	3.86
91 - 99	4	0.36	1106	0.12
100	0	0.00	0	0.00
District: Mahasamund	1112	100.00	912602	100.00
Literacy rate for District:	69.59			

Table 22 gives the distribution of villages by literacy range in the district. It is seen that there is no village in the district in the literacy range of 100 percent. There are 4 villages in the literacy range of 91-99. The highest number of villages (i.e. 490) fall in the literacy range of 61-70. This accounts for 44.06 percent of total villages and 43.92 percent of the

district population. Next in this order is 425 villages fall in the literacy rate of 71-80, with accounts for 38.22 percent of total villages and 42.51 percent of the district population. There are no villages in the district in the literacy range percent of 0, 1-10, 11-20 and 21-30. There is only 1 village in the literacy range of 31-40.

TABLE 23: NUMBER OF LITERATES AND ILLITERATES, LITERACY RATE BY SEX IN TOWNS, 2011

Sr. No.	Name of town	Number of literates and illiterates						Literacy rate			Gap in male-female literacy
		Number of literates			Number of illiterates			Persons	Males	Females	
		Persons	Males	Females	Persons	Males	Females				
1	2	3	4	5	6	7	8	9	10	11	12
1	Basna (NP)	7575	4045	3530	2770	1101	1669	84.18	90.65	77.8	12.85
2	Saraipali (NP)	14918	8181	6737	5125	2031	3094	84.77	91.66	77.68	13.98
3	Tumgaon (NP)	4401	2571	1830	2993	1203	1790	70.68	80.87	60.04	20.83
4	Mahasamund (M + OG)	39986	21550	18436	14427	5543	8884	83.67	90.79	76.64	14.15
5	Pithora (NP)	6172	3375	2797	2256	879	1377	82.93	90.29	75.51	14.78
6	Bagbahara (NP)	12844	7196	5648	6685	2601	4084	75.93	85.1	66.77	18.33
	District (Urban): Mahasamund	85896	46918	38978	34256	13358	20898	81.83	89.37	74.28	15.09

Table 23 presents the number and percentage of literates and illiterates by sex in towns of the district. It is seen that the highest literacy rate of 84.77 percent is in Saraipali (NP) whereas, the lowest literacy rate is in Tumgaon (NP) which is 70.68 percent. Sex wise highest percentage of male literacy rate of 91.66 percent is in Saraipali (NP) and the lowest of 80.87 percent is in Tumgaon (NP). Likewise, the highest

percentage of female literacy rate of 77.8 is in Basna (NP) and that of lowest of 60.04 percent is in Tumgaon (NP). The gap in male-female literacy rate is maximum in Tumgaon (NP)(20.83 percent) and the lowest is in Basna (NP)(12.85 percent). The total literacy rate of the district (urban) comes to 81.83 percent. It is 89.37 percent for males and 74.28 percent for females.

TABLE 24: NUMBER OF SCHEDULED CASTES LITERATES AND ILLITERATES, LITERACY RATE BY SEX IN CD BLOCKS, 2011

Sr. No.	Name of CD Block	Number of literates and illiterates						Literacy rate			Gap in male-female literacy rate
		Number of literates			Number of illiterates			Persons	Males	Females	
		Persons	Males	Females	Persons	Males	Females				
1	2	3	4	5	6	7	8	9	10	11	12
1	Basna	12247	7040	5207	9954	3826	6128	63.26	74.3	52.67	21.63
2	Saraipali	17013	9639	7374	12366	4857	7509	67.03	77.6	56.9	20.7
3	Mahasamund	18519	10901	7618	13664	5242	8422	68.62	80.88	56.39	24.49
4	Pithaura	10818	6230	4588	7994	3019	4975	66.23	77.7	55.18	22.52
5	Bagbahara	9900	5852	4048	8187	3080	5107	64.36	77.42	51.74	25.68
	Total	68497	39662	28835	52165	20024	32141	66.22	77.84	54.93	22.91

Table 24 presents the CD Blockwise number and percentage of Scheduled Castes, literates and illiterates by sex. It is seen that literacy rate of Scheduled Castes population in the district is 66.22 percent, 77.84 percent in case of males and 54.93 percent in case of females. Among the males, the highest literacy rate of 80.88 percent is in

Mahasamund whereas, the lowest of 74.3 percent is in Basna. Similarly, among the females, the highest literacy rate of 56.9 percent is in Saraipali whereas the lowest of 51.74 percent is in Bagbahara. The highest gap in male-female literacy rate of 25.68 percent is in Bagbahara whereas, the lowest of 20.7 percent is in Saraipali.

TABLE 25: DISTRIBUTION OF VILLAGES BY LITERACY RATE RANGE FOR SCHEDULED CASTES POPULATION (RURAL), 2011

Range of literacy rate for villages	Number of inhabited villages having Scheduled castes	Percentage distribution of villages	Scheduled castes population	Percentage distribution of population
1	2	3	4	5
0	6	0.60	9	0.01
1 - 10	0	0.00	0	0.00
11 - 20	0	0.00	0	0.00
21 - 30	4	0.40	30	0.02
31 - 40	14	1.40	915	0.76
41 - 50	65	6.51	4099	3.40
51 - 60	174	17.42	24187	20.05
61 - 70	367	36.74	53832	44.61
71 - 80	269	26.93	32890	27.26
81 - 90	74	7.41	4333	3.59
91 - 99	9	0.90	265	0.22
100	17	1.70	102	0.08
Total	999	100.00	120662	100.00
District Scheduled castes Literacy rate:		66.22		

Table 25 presents the distribution of villages by range of literacy rate for Scheduled Castes population. It may be noted that the literacy rates is worked out after excluding population in the age group 0-6 from the total Scheduled Castes population. The overall literacy rate of Scheduled Castes population for the district (rural) is worked out as 66.22 percent. The highest number

of villages i.e. 367 villages fall in the literacy range of 61-70 percent. There are 17 villages where cent-percent literacy rate among Scheduled Castes population is reported. In 9 villages, the range of literacy rate is between 91-99. On the other hand, there are 6 such villages where the literacy rate of Scheduled Castes population is in the range of 0 percent.

TABLE 26: NUMBER OF SCHEDULED CASTES LITERATES AND ILLITERATES, LITERACY RATE BY SEX IN TOWNS, 2011

Sr. No.	Name of Town	Number of literates and illiterates						Literacy rate			Gap in male-female literacy
		Number of literates			Number of illiterates			Persons	Males	Females	
		Persons	Males	Females	Persons	Males	Females				
1	2	3	4	5	6	7	8	9	10	11	12
1	Basna (NP)	886	451	435	631	243	388	68.9	77.49	61.79	15.7
2	Saraipali (NP)	1876	1065	811	1016	381	635	74.77	85.89	63.91	21.98
3	Tumgaon (NP)	678	402	276	444	175	269	71.44	82.72	59.61	23.11
4	Mahasamund (M + OG)	4781	2634	2147	3395	1328	2067	69.28	79.19	60.06	19.13
5	Pithora (NP)	356	173	183	238	101	137	70.92	74.25	68.03	6.22
6	Bagbahara (NP)	2531	1505	1026	2087	824	1263	65.18	76.86	53.3	23.56
	District: Mahasamund	11108	6230	4878	7811	3052	4759	69.3	79.62	59.45	20.17

Table 26 reveals the number and percentage of Scheduled Castes literates and illiterates by sex in the towns of the district. The total literacy rate of district (urban) is 69.3 percent. It is 79.62 percent for males and 59.45 percent for females. The highest literacy

rate of 74.77 percent is in Saraipali (NP) and the lowest of 65.18 percent is in Bagbahara (NP). The gap in male-female literacy rate is maximum 23.56 percent in Bagbahara (NP) and minimum 6.22 percent is in Pithora (NP).

TABLE 27: NUMBER AND PERCENTAGE OF SCHEDULED TRIBES LITERATES AND ILLITERATES BY SEX IN CD BLOCKS, 2011

Sr. No.	Name of CD Block	Number of literates and illiterates						Literacy rate			Gap in male-female literacy rate
		Number of literates			Number of illiterates			Persons	Males	Females	
		Persons	Males	Females	Persons	Males	Females				
1	2	3	4	5	6	7	8	9	10	11	12
1	Basna	26876	15632	11244	22432	8742	13690	62.89	74.35	51.8	22.55
2	Saraipali	26971	15625	11346	19171	7213	11958	66.82	78.33	55.58	22.75
3	Mahasamund	28335	16704	11631	20873	7509	13364	67.35	80.93	54.26	26.67
4	Pithaura	37890	22135	15755	30059	11014	19045	63.99	76.89	51.78	25.11
5	Bagbahara	30396	17922	12474	27121	10101	17020	62.18	75.43	49.66	25.77
	Total	150468	88018	62450	119656	44579	75077	64.51	77.1	52.44	24.66

Table 27 presents the CD Blockwise number and percentage of Scheduled Tribes, literates and illiterates by sex in CD Block. The literacy rate of Scheduled Tribes population in the district (rural) comes to 64.51 percent. It is 77.1 percent for males and 52.44 percent for females. Mahasamund CD Block has been highest

literacy rate of 67.35 percent and Bagbahara CD Block has the lowest literacy rate of 32.18 percent. The gap in male-female literacy rate varies from 26.67 percent in Mahasamund CD Block to 22.55 percent in Basna CD Block. It is 24.66 percent for the district (rural).

TABLE 28: DISTRIBUTION OF VILLAGES BY LITERACY RATE RANGE FOR SCHEDULED TRIBES POPULATION (RURAL), 2011

Range of literacy rate for villages	Number of inhabited villages having Scheduled tribes	Percentage distribution of villages	Scheduled tribes population	Percentage distribution of population
1	2	3	4	5
0	3	0.28	4	0.00
1 - 10	1	0.09	46	0.02
11 - 20	1	0.09	18	0.01
21 - 30	1	0.09	40	0.01
31 - 40	8	0.74	1050	0.39
41 - 50	61	5.63	12777	4.73
51 - 60	266	24.54	67233	24.89
61 - 70	466	42.99	128253	47.48
71 - 80	235	21.68	57158	21.16
81 - 90	34	3.14	3236	1.20
91 - 99	3	0.28	272	0.10
100	5	0.46	37	0.01
District: Mahasamund	1084	100.00	270124	100.00
Literacy rate for District:	64.51			

Table 28 shows the distribution of villages by literacy rate range for Scheduled Tribes population of the district (rural). The literacy rate of Scheduled Tribes population for the district (rural) is 64.51 percent. The highest number of villages i.e. 466 fall in literacy range of 61-70 percent constituting 42.99 percent of villages

having Scheduled Tribes population and 47.48 percent of total Scheduled Tribes population. There are 3 villages which falls in the range of 0 percent of literacy rate. There are 5 villages in the literacy range of 100 percent and 3 villages in the range of 91-99 percent.

TABLE 29: NUMBER AND PERCENTAGE OF SCHEDULED TRIBE LITERATES AND ILLITERATES BY SEX IN TOWNS, 2011

Sr. No.	Name of town	Number of Literates and Illiterates						Literacy rate			Gap in male-female literacy rate
		Number of literates			Number of illiterates			Persons	Males	Females	
		Persons	Males	Females	Persons	Males	Females				
1	2	3	4	5	6	7	8	9	10	11	12
1	Basna (NP)	489	206	283	208	88	120	82.32	83.06	81.79	1.27
2	Saraipali (NP)	999	584	415	461	162	299	77.86	88.62	66.51	22.11
3	Tumgaon (NP)	211	138	73	324	140	184	49.3	59.48	37.24	22.24
4	Mahasamund (M + OG)	2685	1474	1211	1120	390	730	79.65	88.85	70.74	18.11
5	Pithora (NP)	568	292	276	198	63	135	81.49	90.12	73.99	16.13
6	Bagbahara (NP)	1401	787	614	1108	418	690	64.98	76.71	54.34	22.37
	District (Urban): Mahasamund	6353	3481	2872	3419	1261	2158	74.49	83.92	65.56	18.36

Table 29 shows the number and percentage of Scheduled Tribes, literates and illiterates by sex in towns of the district. The literacy rate of Scheduled Tribes for the district (urban) works out to 74.49 percent. It is 83.92 percent for males and 65.56 percent for females. The highest literacy rate of 82.32 percent

has been registered in Basna (NP) and the lowest of 49.3 percent is in Tumgaon (NP). Among the Scheduled Tribes population, the gap in male-female literacy rate of the district (urban) is 18.36. This gap is highest in Bagbahara (NP) (22.37 percent) and the lowest is in Basna (NP) (1.27 percent)

TABLE 30: NUMBER AND PERCENTAGE OF MAIN WORKERS, MARGINAL WORKERS, AND NON-WORKERS BY SEX IN SUB-DISTRICTS, 2011

Sr. No.	Name of Sub-district	Persons / Males/ Females	Total population	Main workers		Marginal workers		Total workers (main and marginal workers)		Non workers	
				Number	Percentage	Number	Percentage	Number	Percentage	Number	Percentage
1	2	3	4	5	6	7	8	9	10	11	12
1	Basna	Persons	175617	52435	29.86	30276	17.24	82711	47.10	92906	52.90
		Males	86852	38492	44.32	11642	13.40	50134	57.72	36718	42.28
		Females	88765	13943	15.71	18634	20.99	32577	36.70	56188	63.30
2	Saraipali	Persons	194997	59953	30.75	29125	14.94	89078	45.68	105919	54.32
		Males	97189	43792	45.06	12130	12.48	55922	57.54	41267	42.46
		Females	97808	16161	16.52	16995	17.38	33156	33.90	64652	66.10
3	Mahasamund	Persons	264115	92098	34.87	33360	12.63	125458	47.50	138657	52.50
		Males	131779	60844	46.17	12826	9.73	73670	55.90	58109	44.10
		Females	132336	31254	23.62	20534	15.52	51788	39.13	80548	60.87
4	Pithora	Persons	204666	73271	35.80	32866	16.06	106137	51.86	98529	48.14
		Males	100746	47181	46.83	11309	11.23	58490	58.06	42256	41.94
		Females	103920	26090	25.11	21557	20.74	47647	45.85	56273	54.15
5	Bagbahra	Persons	193359	63045	32.61	32831	16.98	95876	49.58	97483	50.42
		Males	95401	40300	42.24	13342	13.99	53642	56.23	41759	43.77
		Females	97958	22745	23.22	19489	19.90	42234	43.11	55724	56.89
District: Mahasamund	Persons	1032754	340802	33.00	158458	15.34	499260	48.34	533494	51.66	
	Males	511967	230609	45.04	61249	11.96	291858	57.01	220109	42.99	
	Females	520787	110193	21.16	97209	18.67	207402	39.82	313385	60.18	

Table 30 gives the number and percentage of main workers, marginal workers and non-workers by sex at sub-district/ tahsil level in the district as per 2011 Census. In the district, 48.34 percent of total population comprises of total workers (main + marginal) and rest 51.66 percent as non-workers. The total workers are

comprises of 33 percent of main workers and 15.34 percent of marginal workers. Among the main workers, male participation rate in the district is 45.04 percent and female participation rate is 21.16 percent. Male and female marginal workers account for 11.96 percent and 18.67 percent respectively.

TABLE 31: NUMBER AND PERCENTAGE OF MAIN WORKERS, MARGINAL WORKERS AND NON-WORKERS BY SEX IN CD BLOCKS, 2011

Sr. No.	Name of CD Block	Persons / Males/ Females	Total population	Main workers		Marginal workers		Total workers (main and marginal workers)		Non workers	
				Number	Percentage	Number	Percentage	Number	Percentage	Number	Percentage
1	2	3	4	5	6	7	8	9	10	11	12
1	Basna	Persons	165272	49119	29.72	29997	18.15	79116	47.87	86156	52.13
		Males	81706	35801	43.82	11505	14.08	47306	57.90	34400	42.10
		Females	83566	13318	15.94	18492	22.13	31810	38.07	51756	61.93
2	Saraipali	Persons	174954	54178	30.97	28241	16.14	82419	47.11	92535	52.89
		Males	86977	38800	44.61	11614	13.35	50414	57.96	36563	42.04
		Females	87977	15378	17.48	16627	18.90	32005	36.38	55972	63.62
3	Mahasamund	Persons	202308	71260	35.22	31005	15.33	102265	50.55	100043	49.45
		Males	100912	45336	44.93	11557	11.45	56893	56.38	44019	43.62
		Females	101396	25924	25.57	19448	19.18	45372	44.75	56024	55.25
4	Pithaura	Persons	196238	70619	35.99	32282	16.45	102901	52.44	93337	47.56
		Males	96492	45122	46.76	10979	11.38	56101	58.14	40391	41.86
		Females	99746	25497	25.56	21303	21.36	46800	46.92	52946	53.08
5	Bagbahara	Persons	173830	56488	32.50	32199	18.52	88687	51.02	85143	48.98
		Males	85604	35282	41.22	13113	15.32	48395	56.53	37209	43.47
		Females	88226	21206	24.04	19086	21.63	40292	45.67	47934	54.33
Total		Persons	912602	301664	33.06	153724	16.84	455388	49.90	457214	50.10
		Males	451691	200341	44.35	58768	13.01	259109	57.36	192582	42.64
		Females	460911	101323	21.98	94956	20.60	196279	42.59	264632	57.41

Table 31 gives the number and percentage of main workers, marginal workers and non-workers by sex at CD Block level in the district as per 2011 Census. The percentage of total workers works out to 49.90 percent of total population in the district. The total workers comprises of 33.06 percent of main workers

and 16.84 percent of marginal workers and the remaining 50.1 percent of non-workers.

Among the main workers male participation rate in the district is 44.35 percent and 21.98 percent of females. Male and female marginal workers account for 13.01 percent and 20.6 percent respectively.

TABLE 32: NUMBER AND PERCENTAGE OF MAIN WORKERS, MARGINAL WORKERS, AND NON-WORKERS BY SEX IN TOWNS, 2011

Sr. No.	Name of town	Persons/ Males/ Females	Total population	Main workers		Marginal workers		Total workers (main and marginal workers)		Non workers	
				Number	Percentage	Number	Percentage	Number	Percentage	Number	Percentage
1	2	3	4	5	6	7	8	9	10	11	12
1	Basna (NP)	Persons	10345	3316	32.05	279	2.70	3595	34.75	6750	65.25
		Males	5146	2691	52.29	137	2.66	2828	54.96	2318	45.04
		Females	5199	625	12.02	142	2.73	767	14.75	4432	85.25
2	Saraipali (NP)	Persons	20043	5775	28.81	884	4.41	6659	33.22	13384	66.78
		Males	10212	4992	48.88	516	5.05	5508	53.94	4704	46.06
		Females	9831	783	7.96	368	3.74	1151	11.71	8680	88.29
3	Tumgaon (NP)	Persons	7394	2836	38.36	275	3.72	3111	42.07	4283	57.93
		Males	3774	1860	49.28	125	3.31	1985	52.60	1789	47.40
		Females	3620	976	26.96	150	4.14	1126	31.10	2494	68.90

Sr. No.	Name of town	Persons/ Males/ Females	Total population	Main workers		Marginal workers		Total workers (main and		Non workers	
				Number	Perce- tage	Number	Perce- tage	Number	Perce- tage	Number	Perce- tage
1	2	3	4	5	6	7	8	9	10	11	12
4	Mahasamund (M + OG)	Persons	54413	18002	33.08	2080	3.82	20082	36.91	34331	63.09
		Males	27093	13648	50.37	1144	4.22	14792	54.60	12301	45.40
		Females	27320	4354	15.94	936	3.43	5290	19.36	22030	80.64
5	Pithora (NP)	Persons	8428	2652	31.47	584	6.93	3236	38.40	5192	61.60
		Males	4254	2059	48.40	330	7.76	2389	56.16	1865	43.84
		Females	4174	593	14.21	254	6.09	847	20.29	3327	79.71
6	Bagbahara (NP)	Persons	19529	6557	33.58	632	3.24	7189	36.81	12340	63.19
		Males	9797	5018	51.22	229	2.34	5247	53.56	4550	46.44
		Females	9732	1539	15.81	403	4.14	1942	19.95	7790	80.05
District(U): Mahasamund	Persons	120152	39138	32.57	4734	3.94	43872	36.51	76280	63.49	
	Males	60276	30268	50.22	2481	4.12	32749	54.33	27527	45.67	
	Females	59876	8870	14.81	2253	3.76	11123	18.58	48753	81.42	

Table 32 presents number and percentage of main workers, marginal workers and non-workers by sex in towns in the district as per 2011 Census. It is seen that total workers constitute 36.51 percent of the total population of district (urban) and the percentage of

non-workers is 63.49 percent. Among the total workers male workers constitute 54.33 percent whereas, female workers are only 18.58 percent. At the town level, the percentage of total workers varies from 42.07 percent in Tumgaon (NP) to 33.22 percent in Saraipali (NP).

TABLE 33: DISTRIBUTION OF WORKERS BYSEX IN FOUR CATEGORIES OF ECONOMIC ACTIVITY IN SUB-DISTRICT, 2011

Sr. No.	Name of Sub-District	Persons/ Males/ Females	Total popul ation	Total workers (main + marginal workers)	Category of workers							
					Cultivators		Agricultural labourers		Household industry workers		Other workers	
1	2	3	4	5	Number	Perce- tage	Number	Perce- tage	Number	Perce- tage	Numbe r	Perce- tage
1	Basna	Persons	175617	82711	26385	31.90	46038	55.66	1139	1.38	9149	11.06
		Males	86852	50134	18445	36.79	23734	47.34	691	1.38	7264	14.49
		Females	88765	32577	7940	24.37	22304	68.47	448	1.38	1885	5.79
2	Saraipali	Persons	194997	89078	24360	27.35	52647	59.10	1385	1.55	10686	12.00
		Males	97189	55922	17690	31.63	28700	51.32	865	1.55	8667	15.50
		Females	97808	33156	6670	20.12	23947	72.23	520	1.57	2019	6.09
3	Mahasamund	Persons	264115	125458	28593	22.79	63523	50.63	1777	1.42	31565	25.16
		Males	131779	73670	18345	24.90	30459	41.35	1098	1.49	23768	32.26
		Females	132336	51788	10248	19.79	33064	63.84	679	1.31	7797	15.06
4	Pithora	Persons	204666	106137	34596	32.60	59305	55.88	886	0.83	11350	10.69
		Males	100746	58490	21687	37.08	27729	47.41	509	0.87	8565	14.64
		Females	103920	47647	12909	27.09	31576	66.27	377	0.79	2785	5.85
5	Bagbahra	Persons	193359	95876	25265	26.35	56560	58.99	948	0.99	13103	13.67
		Males	95401	53642	16072	29.96	27171	50.65	601	1.12	9798	18.27
		Females	97958	42234	9193	21.77	29389	69.59	347	0.82	3305	7.83
District: Mahasamund	Persons	1032754	499260	139199	27.88	278073	55.70	6135	1.23	75853	15.19	
	Males	511967	291858	92239	31.60	137793	47.21	3764	1.29	58062	19.89	
	Females	520787	207402	46960	22.64	140280	67.64	2371	1.14	17791	8.58	

Table 33 presents the distribution of workers by sex in four categories of economic activity in sub-district of the district as per 2011 Census. It can be seen that the economy of the district is primarily agriculture, as supported by the fact that cultivators

constitute 27.88 percent of total workers (main + marginal) and 55.7 percent engaged as agricultural labourers. 1.23 percent are engaged in household industries whereas, 15.19 percent are other workers

TABLE 34: DISTRIBUTION OF WORKERS BY SEX IN FOUR CATEGORIES OF ECONOMIC ACTIVITY IN CDBLOCKS, 2011

Sr. No.	Name of CD Block	Persons / Males/ Females	Total population	Total workers (main + marginal workers)	Category of Workers							
					Cultivators		Agricultural labourers		Household industry		Other workers	
					Number	Percentage	Number	Percentage	Number	Percentage	Number	Percentage
1	2	3	4	5	6	7	8	9	10	11	12	13
1	Basna	Persons	165272	79116	26217	33.14	45691	57.75	1072	1.35	6136	7.76
		Males	81706	47306	18308	38.70	23569	49.82	648	1.37	4781	10.11
		Females	83566	31810	7909	24.86	22122	69.54	424	1.33	1355	4.26
2	Saraipali	Persons	174954	82419	24008	29.13	51988	63.08	1181	1.43	5242	6.36
		Males	86977	50414	17359	34.43	28284	56.10	737	1.46	4034	8.00
		Females	87977	32005	6649	20.77	23704	74.06	444	1.39	1208	3.77
3	Mahasamund	Persons	202308	102265	27640	27.03	61088	59.74	993	0.97	12544	12.27
		Males	100912	56893	17648	31.02	29136	51.21	569	1.00	9540	16.77
		Females	101396	45372	9992	22.02	31952	70.42	424	0.93	3004	6.62
4	Pithaura	Persons	196238	102901	34491	33.52	58814	57.16	862	0.84	8734	8.49
		Males	96492	56101	21609	38.52	27452	48.93	495	0.88	6545	11.67
		Females	99746	46800	12882	27.53	31362	67.01	367	0.78	2189	4.68
5	Bagbahara	Persons	173830	88687	24907	28.08	55738	62.85	814	0.92	7228	8.15
		Males	85604	48395	15768	32.58	26815	55.41	518	1.07	5294	10.94
		Females	88226	40292	9139	22.68	28923	71.78	296	0.73	1934	4.80
Total		Persons	912602	455388	137263	30.14	273319	60.02	4922	1.08	39884	8.76
		Males	451691	259109	90692	35.00	135256	52.20	2967	1.15	30194	11.65
		Females	460911	196279	46571	23.73	138063	70.34	1955	1.00	9690	4.94

Table 34 presents CD Blockwise distribution of workers by sex in four categories of economic activity. In the rural areas of the district, total workers (main + marginal) constitutes 49.90 percent of total population. Among these, cultivators constitute 30.14 percent, agricultural labourers 60.02 percent, household industry 1.08 percent and 'Other workers' constitute 8.76 percent. The proportion of cultivators is highest 33.52

percent in Pithaura and lowest is 27.03 percent in Mahasamund CD Block. The proportion of agricultural labourers is highest 63.08 percent in Saraipali CD Block and lowest 57.16 percent is in Pithaura CD Block. It is also seen that the proportion of male workers is more than female workers in the category of cultivators whereas, female exceed the male counterpart in the category of agricultural labourers.

TABLE 35: DISTRIBUTION OF WORKERS BY SEX IN FOUR CATEGORIES OF ECONOMIC ACTIVITY IN TOWNS, 2011

Sr. No.	Name of town	Persons / Males/ Females	Total population	Total workers (main + marginal workers)	Category of Workers							
					Cultivators		Agricultural labourers		Household industry		Other workers	
					Number	Percentage	Number	Percentage	Number	Percentage	Number	Percentage
1	2	3	4	5	6	7	8	9	10	11	12	13
1	Basna (NP)	Persons	10345	3595	168	4.67	347	9.65	67	1.86	3013	83.81
		Males	5146	2828	137	4.84	165	5.83	43	1.52	2483	87.80
		Females	5199	767	31	4.04	182	23.73	24	3.13	530	69.10
2	Saraipali (NP)	Persons	20043	6659	352	5.29	659	9.90	204	3.06	5444	81.75
		Males	10212	5508	331	6.01	416	7.55	128	2.32	4633	84.11
		Females	9831	1151	21	1.82	243	21.11	76	6.60	811	70.46
3	Tumgaon (NP)	Persons	7394	3111	566	18.19	1383	44.46	13	0.42	1149	36.93
		Males	3774	1985	356	17.93	740	37.28	12	0.60	877	44.18
		Females	3620	1126	210	18.65	643	57.10	1	0.09	272	24.16
4	Mahasamund (M + OG)	Persons	54413	20082	387	1.93	1052	5.24	771	3.84	17872	89.00
		Males	27093	14792	341	2.31	583	3.94	517	3.50	13351	90.26
		Females	27320	5290	46	0.87	469	8.87	254	4.80	4521	85.46
5	Pithora (NP)	Persons	8428	3236	105	3.24	491	15.17	24	0.74	2616	80.84
		Males	4254	2389	78	3.26	277	11.59	14	0.59	2020	84.55
		Females	4174	847	27	3.19	214	25.27	10	1.18	596	70.37
6	Bagbahara (NP)	Persons	19529	7189	358	4.98	822	11.43	134	1.86	5875	81.72
		Males	9797	5247	304	5.79	356	6.78	83	1.58	4504	85.84
		Females	9732	1942	54	2.78	466	24.00	51	2.63	1371	70.60
District (U): Mahasamund	Persons	120152	43872	1936	4.41	4754	10.84	1213	2.76	35969	81.99	
	Males	60276	32749	1547	4.72	2537	7.75	797	2.43	27868	85.10	
	Females	59876	11123	389	3.50	2217	19.93	416	3.74	8101	72.83	

Table 35 presents the distribution of workers by sex in four categories of economic activity for towns of the district. It is seen that out of 36.51 percent of total workers, cultivators constitute 4.41 percent, agricultural labourers 10.84 percent, household industry 2.76 percent and the highest proportion is covered by 'Other workers'

which is 81.99 percent. Town wise analysis shows that the proportion of both cultivators (18.19 percent) and agricultural labourers (44.46 percent), are highest in Tumgaon (NP). Whereas, the household industry workers (3.84 percent) and 'Other workers' (89 percent), are highest in Mahasamund (M + OG).

(vi) Brief analysis of Village and Town Directory data based on inset table 36-45

Analysis based on Village Directory and Town Directory data pertaining to Census 2011 is presented in the form of Inset tables 36 to 45.

Alongwith the Census data, Non-Census data such as village amenity and town amenity data was collected during the Cencus 2011. Based on these data table 36 to 45 were generated. These

tables give detaild information at district/ tahsil / CD Block levels on various auspect like number of villages, proportion of population served by different amenities, availability of amenities by distance, proportion of slum population in towns etc. A short analytical note is also given below of each table:

TABLE 36: DISTRIBUTION OF VILLAGES ACCORDING TO AVAILABILITY OF DIFFERENT AMENITIES, 2011

Sr. No.	Name of CD Block	Numb er of inhabit ed village	Type of amenity available									
			Education*	Medical ^	Drinking water	Post office #	Telephone **	Transport communications \$	Banks @	Agricul tural credit societie	Approach by pucca road	Power supply
1	2	3	4	5	6	7	8	9	10	11	12	13
1	Basna	215	212 (98.6)	77 (35.81)	215 (100)	21 (9.77)	128 (59.53)	51 (23.72)	8 (3.72)	20 (9.3)	131 (60.93)	215 (100)
2	Saraipali	235	223 (94.89)	81 (34.47)	234 (99.57)	30 (12.77)	170 (72.34)	135 (57.45)	5 (2.13)	14 (5.96)	175 (74.47)	234 (99.57)
3	Mahasamund	189	188 (99.47)	118 (62.43)	189 (100)	31 (16.4)	152 (80.42)	88 (46.56)	18 (9.52)	25 (13.23)	135 (71.43)	189 (100)
4	Pithaura	238	223 (93.7)	107 (44.96)	237 (99.58)	26 (10.92)	149 (62.61)	92 (38.66)	10 (4.2)	27 (11.34)	135 (56.72)	235 (98.74)
5	Bagbahara	235	222 (94.47)	138 (58.72)	235 (100)	30 (12.77)	194 (82.55)	138 (58.72)	18 (7.66)	29 (12.34)	164 (69.79)	235 (100)
Total		1112	1068 (96.04)	521 (46.85)	1110 (99.82)	138 (12.41)	793 (71.31)	504 (45.32)	59 (5.31)	115 (10.34)	740 (66.55)	1108 (99.64)

Note:-

* Education includes all education facilities.

^ Medical includes all medical facilities.

Post office includes post office, telegraph office and Post and telegraph office.

\$ Transport communication includes bus service, rail facility and navigable waterways.

@ Bank includes Commercial Bank and Cooperative Bank.

** Telephone includes Telephone,PCO and Mobile.

Table 36 deals with the CD Blockwise distribution of villages according to the availability of different amenities like education, medical, drinking water, post office, telephone, transport/communications, agricultural credit societies, approach by pucca road and power supply within the village. Out 1112 inhabited villages in the district, 1068 or 96.04 percent villages have been provided with educational facility of one type or other. 521 villages, constituting 46.85 percent have medical facilities. Drinking water facility is available in 1110 villages or 99.82 percent. As regards post office, only 148 villages constituting 12.41 percent

of total villages have the facility of post office within the village. 793 or 71.31 percent villages have telephone facility, 504 or 45.32 percent villages have transport facility, 59 or 5.31 percent villages have bank facility and 115 or 10.34 percent villages have agricultural credit societies. There are 740 or 66.55 percent villages linked with the pucca road. Of the total 1112 villages, 1108 or 99.64 percent of them are provided with the power supply.

Out of 5 CD Blocks, 212 villages (or 98.6 percent) in Basna have educational facility of one kind or other. In Saraipali CD Block, 223 villages (or

94.89 percent) have educational facility. The maximum number of villages in Mahasamund CD Block viz. 188 villages out of 189 villages (99.47 percent) have educational facility. The lowest 93.7 percent or 223 villages out of total 238 villages in Pithaura CD Block have educational facility. In Bagbahara CD Block also 222 villages out of 235 villages have (94.47 percent) educational facility.

The medical facility is available in total 521 villages spread over in 5 CD Blocks. At CD Block level, only 77 villages (or 35.81 percent) in Basna have medical facility, 81 villages (34.47 percent) in Saraipali have medical facility and 118 villages or 62.43 percent villages in Mahasamund CD Block has such facility. Likewise, the medical facility are available in 107 villages (44.96 percent) in Pithaura CD Block and that of 138 (58.72 percent) in Bagbahara CD Block.

Drinking water facility is available in all the villages of 3 CD Blocks, namely, Basna, Mahasamund and Bagbahara . In Saraipali and Pithaura CD Blocks also more than 99 percent villages have the facility of drinking water.

Mahasamund CD Block has the highest 16.4 percent of villages having post office. It is followed by Saraipali and Basna where 12.77 percent of their villages have the post office.

Telephone facility is available in maximum number of 194 villages (out of total 235 villages) in Bagbahara CD Block followed by 152 villages (out of total 189 villages) in Mahasamund CD Block.

The power supply is available in all the villages in Basna, Mahasamund and Bagbahara CD Blocks. The power supply is also available in all the villages except 1 in Saraipali.

TABLE 37: NUMBER AND PERCENTAGE OF RURAL POPULATION SERVED BY DIFFERENT AMENITIES, 2011

Sr. No.	Name of CD Block	Total population of inhabited villages	Type of amenity available									
			Educa- tion* ^	Medical ^	Drinking water	Post office #	Teleph one **	Trans- port commun ics \$	Banks @	Agricul tural credit societie s	Approa ch by pucca road	Power supply
1	2	3	4	5	6	7	8	9	10	11	12	13
1	Basna	165272	165001 (99.84)	83479 (50.51)	165272 (100)	32182 (19.47)	109302 (66.13)	52526 (31.78)	11483 (6.95)	26516 (16.04)	112668 (68.17)	165272 (100)
2	Saraipali	174954	173570 (99.21)	85024 (48.6)	174436 (99.7)	39655 (22.67)	140848 (80.51)	110434 (63.12)	8504 (4.86)	18657 (10.66)	147242 (84.16)	174874 (99.95)
3	Mahasamund	202308	202261 (99.98)	157452 (77.83)	202308 (100)	66560 (32.9)	171930 (84.98)	121159 (59.89)	38838 (19.2)	48571 (24.01)	170566 (84.31)	202308 (100)
4	Pithaura	196238	194177 (98.95)	112019 (57.08)	196062 (99.91)	39813 (20.29)	128563 (65.51)	92078 (46.92)	17108 (8.72)	34899 (17.78)	132088 (67.31)	195970 (99.86)
5	Bagbahara	173830	171297 (98.54)	117306 (67.48)	173830 (100)	41452 (23.85)	150508 (86.58)	112727 (64.85)	24683 (14.2)	36174 (20.81)	135424 (77.91)	173830 (100)
	Total	912602	906306 (99.31)	555280 (60.85)	911908 (99.92)	219662 (24.07)	701151 (76.83)	488924 (53.57)	100616 (11.03)	164817 (18.06)	697988 (76.48)	912254 (99.96)

Note:-

* Education includes all education facilities.

^ Medical includes all medical facilities.

Post office includes post office, telegraph office and Post and telegraph office.

\$ Transport communication includes bus service, rail facility and navigable waterways.

@ Bank includes Commercial Bank and Cooperative Bank.

** Telephone includes Telephone,PCO and Mobile.

Table 37 depicts the number and percentage of rural population served by different kind of amenities. Out of total rural population of 912602 persons in the district, 906306 or 99.31 percent have educational facility of one or the other type. 555280 or 60.85 percent has medical facilities while almost cent percent population (99.92 percent) have got drinking water facility. Post office facility are available to 219662 or 24.04 percent population. Telephone facility is available to 701151 or

76.83 percent . Transport communications facility available to 488924 or 53.57 percent. Bank facility available to 100616 or 11.03 percent. 164817 or 18.06 percent have been provided with the facility of agricultural credit societies. 697988 or 90.75 percent population have approach by pucca road. Power supply is available to 912254 or 99.96 percent of rural population in the district. Similar pattern of availability of basic facility is visible to the rural population in CD Blocks.

TABLE 38: DISTRIBUTION OF VILLAGES NOT HAVING CERTAIN AMENITIES, ARRANGED BY DISTANCE RANGES FROM THE PLACES WHERE THESE ARE AVAILABLE, 2011

Village not having the amenity of	Distance range of place from the villages where the amenity is available			
	Less than 5 kilometres	5-10 kilometres	10+ kilometres	Total (Col. 2-4)
1	2	3	4	5
1. Education:-				
(a) Primary school	45	3	0	48
(b) Middle school	580	85	4	669
(c) Degree college	109	196	803	1108
2. Medical:-				
(a) Hospital	1090	0	0	1090
(b) PHC	182	474	428	1084
3. Post office-	380	292	302	974
4. Telephone	70	124	125	319
5. Bus service	648	0	0	648
6. Bank:-				
(a) Commercial Bank	86	260	736	1082
(b) Cooprative bank	185	404	478	1067
7. Agricultural credit societies	360	407	230	997

Degree college includes Art, Engineering and Medicine

Hospital includes Allopathic & Alternative Medicine

Post office includes post office, telegraph office and post & telegraph office

Telephone includes Telephone, PCO and mobiles

Bus includes private and public

Table 38 depicts distribution of villages not having certain amenities. Such villages have been presented according to various distance ranges in this table. Out of 1112 inhabited villages 48 villages do not have primary school. Of these, the children of 45 villages have to travel less than 5 kms. and those of 3 villages have to travel the distance of 5-10 kms. for schooling. 669 villages are deprived of middle school and 1108 villages of degree college. The children of 580 villages avail the facility of middle school at the distance of less than 5 kms., and 85 villages at the distance 5-10 kms. . The children of 4 villages have to travel the distance of 10+ kms. In respect of degree colleges, 109 avail this facility at the distance of less than 5

kms., 196 villages between 5 to 10 kms. and the rest 803 villages at the distance of 10+ kms.

There are 1084 villages which are deprived of PHC facilities. Of these 182 villages have the facility of PHC available within 5 kms., 474 at the distance of 5-10 kms. and the remaining 428 have to travel the distance of more than 10 kms. to avail this facility.

Regarding Post Office, 974 villages do not have this facility in the village itself. Of these, 380 have this facility at the distance of less than 5 kms., another 292 villages avail it at the distance of 5-10 kms. In the remaining 302 villages habitants have to travel the distance of 10+ kms.

There are 319 villages in the district which are without telephone facility. Of these 70 villages avail this facility at the distance of less than 5 kms., 124 at the distance of 5-10 kms. and remaining 125 have to travel the distance of 10+ kms.

The State Government (Public) bus transport service does not exist in Chhattisgarh State. Private buses ply in most of the villages within the district

Of the total 1112 inhabited villages, as many as in 1082 villages have no Commercial bank and 1067 villages have no Co-operative bank. In other words, both commercial bank and co-operative bank facility

are not available to the inhabitants of most of villages. 1082 villages which are deprived of Commercial Banks, 86 villages avail this facility at the distance of less than 5 kms., 260 between 5-10 kms. and the remaining 736 at the distance of 10+ kms. Regarding co-operative banks, out of 1067 villages, 185 villages avail this facility at the distance of less than 5 kms., 404 at the distance of 5-10 kms. and the remaining 478 at the distance of 10+ kms. 997 villages do not have agricultural credit societies. This facility to 360 villages is available at the distance of less than 5 kms., 407 at the distance of 5-10 kms. and the remaining 230 at the distance of 10+kms.

TABLE 39: DISTRIBUTION OF VILLAGES ACCORDING TO THE DISTANCE FROM THE NEAREST STATUTORY TOWN AND AVAILABILITY OF DIFFERENT AMENITIES, 2011

Distance Range from the nearest Statutory Town (In Kilometres)	Number\ Percentage	Number of Inhabited Villages in Each Range	Type of amenity available								
			Education*	Medical^	Post Office#	Tele phone **	Trans port Communi cations \$	Banks @	Agri cultural Credit Societies	Approach by Pucca Road	
	1	2	3	4	5	6	7	8	9	10	11
Less than 5	Number	59	58	25	3	53	30	0	1	45	
	Percentage		98.31	42.37	5.08	89.83	50.85	0	1.69	76.27	
5 - 15	Number	430	417	242	78	341	218	38	64	335	
	Percentage		96.98	56.28	18.14	79.3	50.7	8.84	14.88	77.91	
16- 50	Number	584	558	233	54	379	247	20	45	336	
	Percentage		95.55	39.9	9.25	64.9	42.29	3.42	7.71	57.53	
51+	Number	35	34	21	3	18	8	1	5	23	
	Percentage		97.14	60	8.57	51.43	22.86	2.86	14.29	65.71	
Unspecified	Number	4	1	0	0	2	1	0	0	1	
	Percentage		25	0	0	50	25	0	0	25	
Total	Number	1112	1068	521	138	793	504	59	115	740	
	Percentage		96.04	46.85	12.41	71.31	45.32	5.31	10.34	66.55	

Note:-

* Education includes all education facilities.

^ Medical includes all medical facilities.

Post office includes post office, telegraph office and Post and telegraph office.

\$ Transport communication includes bus service, railway facility and navigable waterways.

@ Bank includes Commercial Bank and Cooperative Bank.

** Telephone includes Telephone,PCO and Mobile.

Table 39 deals with the distribution of villages according to distance from the nearest statutory town and availability of different amenities within the village. Out of total 1112 inhabited villages in the district, there are 59 villages which have nearest towns at the distance of 5 kms. Of these, 58 villages have educational facilities

of at least one type or other. Medical facility is available in 25 villages. Post office facility is available in 3 villages and the telephone facility is available in 53 villages. Transport/ communications exist in 30 villages. 45 villages are approached by pucca road. There is only 1 village where agricultural credit society is available. Bank

facility is not available within 59 villages which are located at the distance of less than 5 kms.

There are 430 inhabited villages in the district which fall in the distance range of 5-15 kms. Of these, 417 villages constituting 96.98 percent have been provided with the educational facilities. 242 villages comprising 56.28 percent have been provided with medical facilities. 78 villages constituting 18.14 percent have the post office. 341 villages comprising 79.3 percent have been provided with the telephone facility. 218 villages constituting 50.7 percent have the facility of transport/communications. 38 villages comprising 8.84 percent have bank facility and 64 villages comprising 14.88 percent have agricultural credit societies. 335 villages or 77.91 percent are approached by pucca road.

584 inhabited villages fall in the distance range of 16-50 kms. Of these, 95.55 percent villages or 558 villages have educational facility, 39.9 percent or 233

villages have medical, 9.25 percent or 54 villages have post office, 64.9 percent or 379 villages have telephone facility and transport/communications facility are available to 42.29 percent or 247 villages. Banks and agricultural credit societies are available to 3.42 percent (or 20 villages) and 7.71 percent or 45 villages respectively. 57.53 percent or 336 villages are approached by pucca road.

There are 35 inhabited villages in the distance range of 51+ kms. Of these, 34 villages constituting 97.14 percent have been provided with the educational facilities. 21 villages comprising 60 percent have been provided with medical, 3 villages constituting 8.57 percent have the facility of post office. 18 villages comprising 51.43 percent have been provided the telephone facility. 8 villages comprising 22.86 percent have transport/communications. 23 villages or 65.71 percent of total inhabited villages are approached by pucca road.

TABLE 40: DISTRIBUTION OF VILLAGES ACCORDING TO POPULATION RANGE AND AMENITIES AVAILABLE, 2011

Population range	Number\ Percentage	Number of inhabited villages in each range	Type of amenity available									
			Edu cation*	Medical^	Drinking water	Post office #	Tele phone **	Trans port commu nication s \$	Banks @	Agricul tural credit societies	Appro ach by pucca road	Power supply
1	2	3	4	5	6	7	8	9	10	11	12	13
1-499	Number	343	300	96	342	5	219	123	2	8	170	339
	Percentage		87.46	27.99	99.71	1.46	63.85	35.86	0.58	2.33	49.56	98.83
500-999	Number	479	478	201	478	31	335	200	17	34	318	479
	Percentage		99.79	41.96	99.79	6.47	69.94	41.75	3.55	7.1	66.39	100
1000 - 1999	Number	244	244	183	244	72	200	143	23	53	210	244
	Percentage		100	75	100	29.51	81.97	58.61	9.43	21.72	86.07	100
2000 - 4999	Number	45	45	40	45	29	38	37	17	20	41	45
	Percentage		100	88.89	100	64.44	84.44	82.22	37.78	44.44	91.11	100
5000 - 9999	Number	1	1	1	1	1	1	1	0	0	1	1
	Percentage		100	100	100	100	100	100	0	0	100	100
10000 +	Number	0	0	0	0	0	0	0	0	0	0	0
	Percentage		0	0	0	0	0	0	0	0	0	0
District Total	Number	1112	1068	521	1110	138	793	504	59	115	740	1108
	Percentage		96.04	46.85	99.82	12.41	71.31	45.32	5.31	10.34	66.55	99.64

Note:-

* Education includes all education facilities.

^ Medical includes all medical facilities.

Post office includes post office, telegraph office and Post and telegraph office.

\$ Transport communication includes bus service, railway facility and navigable waterways.

@ Bank includes Commercial Bank and Cooperative Bank.

** Telephone includes Telephone,PCO and Mobile.

Table 40 deals with distribution of villages by population ranges and the amenities available therein. Out of the total 1112 inhabited villages, 343 have the population of less than 500 persons. Of these, 300 villages (87.46 percent) have education facility, 96(27.99 percent) have medical facility and 342 villages (99.71percent) have drinking water facility. 5 villages (1.46 percent) have post office. 219(63.85 percent) have telephone facility. 123(35.86 percent) have transport facility. 2 villages (0.58 percent) have banks and 8 villages (2.33 percent) have agricultural credit societies. 170 villages (49.56 percent) have approached by pucca road. 339 villages (98.83 per cent) have power supply.

Out of 479 villages, which fall in the population range of 500-999 persons, 478 villages (99.79 percent) each have educational and drinking water facility and. 201 villages (41.69 percent) have medical facility, 31villages (6.47 percent) have post offices, 335villages (69.94 percent) have telephone facility, 200 villages (41.75 percent) have transport facilities. 29 villages in this population range have bank facility. There are 34 villages (7.1 percent) which have agricultural credit societies. 318 villages (66.39 percent) have approach by pucca road. All the villages in this population range have power supply.

244 villages fall in population range of 1,000-1,999 persons. Of these, all the 244 villages (100 percent)

have educational and drinking water facilities. 183 villages (75 percent) have medical facility. 72 villages (29.51 percent) have post offices, 200 villages (81.97 percent) have telephone facility, 143 villages (58.61 percent) have transport facility, 23 villages (9.43 percent) have bank facility, 53 villages (21.72 percent) have agricultural credit societies and 210 villages (86.07 percent) have approach by pucca road. All 244 villages (100 percent) in this population range have power supply.

There are 45 villages in the district which are covered under 2,000-4,999 population range. Of these, all 45villages (100 per cent) have educational and drinking water facility. All 45 villages (100 percent) are also electrified. 40 villages (88.89 percent) have medical facility and 29 villages (64.44 percent) have post office. 38 villages (84.44 percent) have telephone facility, 37 villages (82.22 percent) have transport facility, 17 villages (37.78 percent) have bank facility, 20 villages (44.44 percent) have agricultural credit societies and 41 villages (91.11 percent) have approach by pucca road.

There is only 1 village in the district in the population range of 5,000-9,999. All basic facilities / amenities referred to in this table are available in this village . In the district there is no village with population range of more than 10,000 and above.

TABLE 41: DISTRIBUTION OF VILLAGES ACCORDING TO LAND USE, 2011

Sr. No.	Name of CD Block	Number of inhabited villages	Total area (in Hectares)	Percentage of cultivable area to total area	Percentage of irrigated area to total cultivable area
1	2	3	4	5	6
1	Basna	215	56652.98	83.74	23.28
2	Saraipali	235	71569.51	72.89	23.12
3	Mahasamund	189	76401.90	72.22	60.36
4	Pithaura	238	85918.26	73.13	20.35
5	Bagbahara	235	89365.39	61.66	27.69
	Total	1112	379908.04	71.79	30.97

Note:- $Cultivable\ area = irrigated\ area + unirrigated\ area$

Table 41 presents CD Blockwise distribution of villages according to land use. It also gives details of total area and cultivable area available of inhabited villages in the district. Cultivated area includes irrigated as well as un-irrigated area. It further elaborates that what is the extent of cultivable area under irrigation.

There are total 1112 inhabited villages in the district having a total area of 379908.04 hectares. Of this, 30.97 percent of total cultivable area has got the irrigation facility. The area figures have been collected from the revenue record maintained for each village by the State Government.

TABLE 42: SCHOOLS/ COLLEGES PER 10,000 POPULATION IN TOWNS, 2011

Sr. No.	Name of the town	Type of educational institution (Approx. numbers)				
		Primary	Middle	Secondary / matriculation	Senior secondary	College*
1	2	3	4	5	6	7
1	Basna (NP)	14	6	4	2	1
2	Saraipali (NP)	9	4	0	2	1
3	Tumgaon (NP)	8	8	3	1	0
4	Mahasamund (M + OG)	7	6	2	2	1
5	Pithora (NP)	13	6	5	2	1
6	Bagbahara (NP)	9	8	4	3	1
	District: Mahasamund	9	6	2	2	1

Note- * College includes Arts/ Science/ Commerce College (Degree Level and above)

Table 42 depicts the type of educational institutions (Schools and Colleges) available per 10,000 population in towns within the district. The average number of primary school per 10,000 population comes to 9 primary schools, 6 middle school, 2 secondary school and 2 senior secondary schools and 1 college. Among the towns, the ratio of primary school is highest in Basna (NP) while lowest is Mahasamund (M + OG).

TABLE 43: NUMBER OF BEDS IN MEDICAL INSTITUTIONS IN TOWNS, 2011

Sr. No.	Name of the town	Number of beds in medical institutions per 10,000 population (Approx. numbers)
1	2	3
1	Basna (NP)	52
2	Saraipali (NP)	30
3	Tumgaon (NP)	5
4	Mahasamund (M + OG)	18
5	Pithora (NP)	28
6	Bagbahara (NP)	82
	District: Mahasamund	33

Table 43 depicts the number of beds available in medical institutions per 10,000 population in each town of the district. On an average, there are 33 beds per 10,000 population in urban areas of the district. It is the highest 82 beds in Bagbahara (NP) while the lowest 5 beds in Tumgaon (NP) .

TABLE 44: PROPORTION OF SLUM POPULATION IN TOWNS, 2011

Sr. No.	Name of the town having slum	Total population	Slum population	Percentage of slum population to total population
1	2	3	4	5
1	Basna (NP)	10345	2436	23.55
2	Saraipali (NP)	20043	8011	39.97
3	Mahasamund (M + OG)	54413	30185	55.47
4	Pithora (NP)	8428	1031	12.23
5	Bagbahara (NP)	19529	11826	60.56
	Total	112758	53489	47.44

Table 44 presents the proportion of slum population in the towns of the district. Out of the total 112758 urban population, 53489 constitute slum population. It is 47.44 percent of the total urban population. Bagbahara (NP) has the highest 60.56 percent slum population whereas, Pithora (NP) has lowest (12.23 percent) of slum population.

TABLE 45: MOST IMPORTANT COMMODITY MANUFACTURED IN TOWNS, 2011

Sr. No.	Name of the town	Name of three most important commodities manufactured
1	2	3
1	Basna (NP)	Rice, Wheat, Tilhan
2	Saraipali (NP)	Gudakhu, Bidi, Murra
3	Tumgaon (NP)	-
4	Mahasamund (M + OG)	Rice, Oil, Sewai And Badi
5	Pithora (NP)	Rice, Bread, Ice
6	Bagbahara (NP)	Broom, Rice, Almirah

Table 45 indicates three most important commodities manufactured in towns of the district. Rice is most important commodity manufactured in 4 towns namely Basna (NP), Mahasamund (M+OG), Pithora (NP) and Bagbahara (NP). Gudakhu, Bidi and Murra are manufactured in Saraipali (NP) whereas, apart from rice, oil, sewai and badi are manufactured in Mahasamund(M+OG). In Bagbahara, broom and almirah are manufactured apart from rice.

(vii) Major Social and cultural events, natural and administrative developments and significant activities during the decade.

During the decade 2001-2011, no major jurisdictional change was made in the district except two new tahsils namely Pithora and Bagbahra were created by the Chhattisgarh State Government vide notification no. F-6-78/Seven-3/Revenue/2005 dated 02.01.2008. It was carved out from the area of Mahasamund tahsil.

Besides, Basna Census Town of 2001 Census was notified as Basna (NP). And also Tumgaon village was also notified as statutory town with Nagar Panchayat civic status.

(viii) Brief description of places of religious, historical or archaeological importance in villages and places of tourist interest in the towns of the district.

(1) Khallari :

The Khallari mata Temple is located in the forests of Khallari village, about 25 kms. south of Mahasamund town. There are foot impressions at the shrine, which are believed to be of Bheem, one of the five Pandavas. It is believed that the Pandavas visited the region during their exile.

The temple on the hilltop of this village hosts several celebrations during Navaratri festival and thousands of devotees throng the temple. Apart from this, an annual fair is also held on the full moon day in the month of Chaitra.

(2) Sirpur-

Sirpur is a historical town in Mahasamund district, 78 kms. away from Raipur, the State capital and 35 kms. from Mahasamund, on the bank of the river

Mahanadi. Sirpur is derived from the ancient name Sripura which was once the centre of power of South Kosalas, during the rule of Sarabhapuriyas and Panduvamsis during 6th – 8th century AD. The town of Sirpur (aka Shirpur) has been mentioned in ancient epigraphic records, dating back to the 5th to the 8th centuries A.D. It was an important centre of Buddhist from the 6th the 10th century A.D. and was visited by Hieun Tsang, the 7th Century Chinese Pilgrimist and Scholar. The beauty of this magical place has beckoned the presence of His Holiness Dalai Lama too in March 2013. It is believed that a devastating earthquake buried the ancient town under mud and debris in the 12th century.

Popular for its internationally acclaimed archaeological excavations, Sirpur has always been the grounds for celebrations. It has also retained its importance as pilgrimage site for the followers of Jainism, Buddhism and Hinduism as well as for art lovers. Intricate carvings, elegant statues and highly innovative discoveries have made this land the perfect abode for art. All this makes it the most preferred venue for the wonderful Sirpur National Dance and Music Festival. It brings together artists from various platforms in a cultural extravaganza. Along with the dance and music festival, three important workshops based on folk dances, handicrafts and musical instruments of Chhattisgarh are organised. Painting competitions for school children are also conducted during the festival. This festival is supposedly country's biggest national platform of this kind. It has also established its own unique identity and created a sense of international and national cultural amity. The Sirpur Mahotsav is becoming popular and it will soon become as renowned as Khajuraho and Konark dance festivals, drawing more people to Chhattisgarh.

(3) Lakshman Temple, Sirpur :

The Lakshman temple is located in the village Sirpur at the distance of 90 kms. from the State capital, Raipur. The archaeological remains in and around Sirpur consists of both Hindu and Buddhist monuments in the form of temples and monasteries. Among them, the most well preserved magnificent temple is the east facing Lakshman temple built by Vasata, the mother of Mahasivagupta Balarjuna in 7th century AD.

Dedicated to Lord Vishnu, this brick temple stands on a high massive platform accessible by steps in the north and the south. The plan of the temple consists of a garbagriha, antarala and a mandapa. The mandapa now in ruins was originally upheld by stone pillars in rows. The exquisitely carved doorframe depicts figures of Seshasayi Vishnu along with his other incarnations. This temple is one among the best examples of brick temples of ancient India.

(4) Ram temple:

Like two brothers residing in the beloved company of each other, the Ram temple is situated close to the Laxman temple. The Ram temple charms visitors with a unique star-like projection at the top. Crafted with brilliance, this star-like structure gives the temple, its own artistic appeal. Interestingly, the records say that the two temples have a gap of several decades in their construction.

(5) Gandheshwar Temple:

A treasure trove of enthralling historic remains, the artistic Gandheshwar temple is situated on the banks of the Mahanadi River. An endless galore of interesting architectural remains from ancient temples and viharas, the temple mesmerizes tourists with an impeccable collection of rare statues. The statue of Buddha touching the earth, Natraj, Garud Narayan and Mahishasur mardini are very rare and equally enchanting. Tourists flock to visit the rare face of Ravan, a popular attraction of this temple. The many Shiva-Leela pictures at the top of the entrance are just a glimpse of the wonders that are waiting to be explored inside.

(6) Buddha Vihara :

The rising popularity of Sirpur can be accredited to the various Buddhist excavations discovered here. Truly blessed with the scenic beauty, the Buddha Vihara exudes warmth and portrays religious harmony. Brick constructions and underground rooms stand testimony to a mystical era. The tone blend reminds of the Gupta dynasty's temples and residential buildings. Witness unmatched designs and architectural brilliance as you come across the six feet tall statue of Buddha touching the earth and let mystery enchant you as many residential, meditation and study rooms give you a

glimpse of Lord's long lived glory. The Buddha Vihara is also the meeting point of Avalokiteshwar and Makarwahini Gange. The Buddha Vihara flaunts wonderful inscriptions which reveal that the ardent Buddha follower bhikshu Anandprabhu created the shelter during the period of Mahashivgupt Balarjun. 14 marvellous rooms have been built in the Vihara having welcome gates with dwarfpals on either side carved in the stone pillars. Named after the creator, this shelter is called as 'Anandprabhu Kutir Vihara'. The world of the lord continued to reveal itself with the 'Swastika Vihara' that was also excavated to reveal a huge Buddha statue and metal idols relating to the Buddhist era.

(ix) Major characteristics of the district, contribution of the district in the form of any historical figure associated with the district.

Mahasamund district is famous for its cultural history. The region was once capital of 'South Kosal' ruled by 'Somavansiya Emperors', was also a centre of learning. Large number of temples here, with their natural and derive beauty were always a visitors delight. The temples and the fairs/festivals have become the part of peoples daily life.

The position of Sirpur is at the top of all international famed historical places of South Kosal i.e., present Chhattisgarh. Sirpur, located at the bank of holy Mahanadi river, is completely merged with the cultural and architectural arts. In the old age (at the time of Somavanshiya emperors) Sirpur was known as 'Shripur' and was the capital of South Kosal. Sirpur has very special position in the history of Indian art due to the value of vital and original experimental as well as religious and spiritual knowledge and science.

Located in northern part of Mahasamund district of Chhattisgarh, Barnawapara Wildlife Sanctuary is one of the finest and important wildlife sanctuaries in the region. Established in 1976 under Wildlife Protection Act of 1972, the sanctuary is relatively a small one covering an area of only 245 sq km. the topography of the region comprises of flat and hilly terrain with altitudes ranging between 265-400 mts. The Barnawapara Wildlife Sanctuary is known for its lush green vegetations and unique wildlife.

VILLAGE AND TOWN DIRECTORY

VILLAGE AND TOWN DIRECTORY

Scope of Village and Town directory- column heading wise explanation and coverage of data :-

Village Directory :

The Village Directory is being compiled for both inhabited and un-inhabited villages. In the village directory both private and government facilities/institutions have been given. In case of un-inhabited / depopulated villages, the location code number, name and area of the village is being given universally in Village Directory and Village PCA. The columns relating to the amenities and land use pattern, etc. being left blank and it will be noted against the name of the village that it is un-inhabited/depopulated. The Appendices to Village Directory and Inset Tables based on village Directory data are also prepared for inhabited villages.

In the Village Directory format for 2011 Census there are 121 columns and the details thereon are as follows:

Columns 1: Serial Number: - Self explanatory. All the villages within the CD block are presented serially in the ascending order of their location code number.

Columns 2: Name of village: - Self explanatory. The name of the villages are shown against this column. This also includes the forest and uninhabited villages.

Columns 3: Location Code Number of village. The location code number of the villages are shown against this column.

Columns 4: Area of the Village: - The area of the villages has been given in hectares.

Column 5: Total Population: - The total population of the village as per 2011 Census has been given against this column.

Column 6: Number of Households: - The number of households as per 2011 Census have been given in this column.

Amenities: - The availability of different

infrastructural amenities such as education, medical, drinking water, post, telegraph, banks, credit societies, recreation and cultural facilities, communication, power, etc. in each village have been given in the Village Directory. Wherever the amenities are not available in the village, the distance range code viz; 'a' for <5 Kms, 'b' for 5-10 Kms and 'c' for 10+ Kms of the nearest where facility is available is given. Column wise details are given below:

Columns No. 7 – 20 Educational Facilities: - All the different educational facilities available in the village have been given under these columns. Nursery/LKG/ /UKG classes are included in Pre-Primary Schools, Classes up to class V included in Primary School; Classes from VI to VIII are included in the Middle school. Classes from IX and X included in Secondary School. Classes from XI and XII are included in Senior Secondary School. In case of composite schools like middle school with primary school or secondary school with middle school, these are also included in the number of primary and middle schools, respectively. The information on the entire educational institutes is given under these columns.

Columns No. 21 to 38 - Medical Facilities: - All the different medical facilities available in the village have been given under these columns.

Columns No. 39 to 46 -Drinking Water: - The information on availability of various types of the drinking water facility within the village has been given under these columns.

Columns No. 47 to 50 – Availability of Toilet and others:- The information on availability of toilet and Bio-Gas etc. available in the village has been given under these columns.

Columns No. 51 to 67 Communication (Post & Telegraph and transport):- The information on communication and Post Office, Sub-Post Office, &

Telegraph Office, Village PIN Code number, Phone-Landlines, Mobile Phone, Private Courier Facility, Internet Café, etc; available in the village has been given under these columns. The information on all various transport facilities whether public/private transport like Bus, Railway Station, or Navigable waterways, Taxi, Van, Tractors etc. available in the village has also been given under these columns.

Columns No.68 to 79 – Village connected to High ways, Village Roads, Banks and Credit Societies: - The information on all roads connected to village has been given under these columns. These include National Highway, State Highway, District Roads and other district roads connected to the village, Pucca roads, Kutchcha Roads, Water Bounded Macadam Roads, Navigable Water Ways and Foot Paths has been given under these columns. Further, the information on availability of banks, ATM and Agricultural Credit societies in the village has been given under these columns.

Column No. 80 to 96 Miscellaneous Facilities: - The information on various miscellaneous facilities available in the village has been given under these columns. These includes Self -Help Group, Public Distribution Shop (PDS), Mandi /Regular Market, Weekly Haat, Agricultural Marketing Society, Nutrition Centre(ICDS), Anganwadi Centre, ASHA, Community Centre, Sports Fields, Sports Club/Recreation Centre, Cinema/Video Halls, Public Library, Public Reading Room, News Paper Supply, Assembly Polling Station, Birth and Death Registration Office.

Columns No. 97 to 100 – Electricity: - Availability of Power Supply in the village, whatever may be the form of its use has been given in these columns. These include Electricity for Domestic Use, Electricity for Agriculture Use Electricity for Commercial Use, and Electricity for all purpose Domestic Uses.

Column No. 101 and 102 -Nearest Town: - The name of the nearest town along with the distance range code has been in these columns.

Land use and Irrigation: - The land use pattern in the Village Directory conform to the pattern of

classification of land use as recommended by the Ministry of Agriculture, Government of India. The Ministry has recommended the maintenance of records of land use pattern under the following 9 categories.

(i)-Column No. 103 -Forests:-This includes all lands classed as forest under any legal enactment dealing with forests or administered as forests, whether state-owned or private, and whether wooded or maintained as potential forest land. The area of crops raised in the forest and grazing lands or areas open for grazing within the forests remain included under the forest area.

(ii)-Column No. 104- Area under non-agricultural use:-This includes all lands occupied by buildings, roads and railways or under water, e.g. rivers and canals and other lands put to uses other than agriculture.

(iii)-Columns No. 105- Barren and un-culturable land:-This includes all barren and unculturable land like mountains, deserts, etc. land which cannot be brought under cultivation except at an exorbitant cost should be classed as unculturable whether such land is in isolated blocks or within cultivated holdings.

(iv)-Column No. 106- Permanent Pastures and other Grazing Lands:-This includes all grazing lands whether they are permanent pastures and meadows or not. Village common grazing land is included under this head.

(v)-Column No. 107- Land under Miscellaneous Tree Crops, etc.:- This includes all cultivable land which is not included in 'Net area sown' but is put to some agricultural uses. Lands under Causing trees, thatching grasses, bamboo bushes and other groves for fuel, etc. which are not included under 'Orchards' are classed under this category.

(vi)-Column No. 108- Culturable Waste Land: - This includes lands available for cultivation, whether not taken up for cultivation or taken up for cultivation once but not cultivated during the current year and the last five years or more in succession for one reason or other. Such lands may be either fallow or covered with shrubs and jungles which are not put to any use. They may be assessed or unassessed and may lie in isolated blocks or within cultivated holdings. Land once cultivated but

not cultivated for five years in succession is also included in this category at the end of the five years.

(vii)-Column No. 109- Fallow Lands other than Current Fallows: - This includes all lands which were taken up for cultivation but are temporarily out of cultivation for a period of not less than one year and not more than five years.

(viii)-Column No. 110- Current Fallows: - This represents cropped area, which is kept fallow during the current year. For example, if any seeding area is not cropped against the same year it may be treated as current fallow.

(ix)-Column No. 111- Net Area Sown: - This represents the total area sown with crops and orchards. Area sown more than once; in the same year is counted only once.

Column No. 112- Total Irrigated Land Area: - It includes all land which is cultivable and irrigated by any source of irrigation. The total irrigated area of the village has been given under this column.

Column No. 113- Total Un-Irrigated land Area: - Un-Irrigated area includes all land which is cultivable but not irrigated by any source of irrigation. The total un-irrigated land area of the village has been given under this column.

Column No. 114 to 118 Area Irrigated by source: - The area irrigated by various source of irrigation in the village have been given under these columns. The different source of irrigation facilities available in the village are as follows:

(i)-Canals(C)-Govt. or Pvt., (ii)-Wells/Tube-wells (W/TW), (iii)-Tanks/Lake(T/L), (iv)-Waterfall,(WF) and (v)-Others(O).

Columns No.119 to 121-Three most important commodities manufactured:- The names of three most important commodities manufactured in the village are indicated in this column.

C.D.Block level totals of the Village Directory:-

At the end of entries for the Village Directory of

each C.D. Block, the totals of different columns are being given wherever possible. However, in case of some of the columns, it may not be possible to work out the CD Block level totals, in such cases the particular of relevant columns are being left blank against C.D.Block level.

Appendices to Village Directory: - The Village Directory also includes the following appendices:

Appendix -I: Summary showing total number of villages having Educational, Medical and other amenities in villages – C.D. Block level.

Appendix IA: Villages by number of Primary Schools.

Appendix IB: Villages by Primary, Middle and Secondary Schools.

Appendix IC: Villages with different sources of drinking water facilities available.

Appendix II: Villages with 5,000 and above population which do not have one or more amenities available.

Appendix-III: Land utilization data in respect of Census towns.

Appendix -IV: C.D. Block wise list of inhabited villages where no amenity other than drinking water facility is available.

Appendix -V: Summary showing number of Villages not having Scheduled Caste population.

Appendix - VI: Summary showing number of Villages not having Scheduled Tribe population.

Appendix-VII A: List of villages according to the proportion of the Scheduled Castes to the total population by ranges.

Appendix- VII B: List of villages according to the proportion of the Scheduled Tribes to the total population by ranges.

Appendix -VIII: Number of villages under each Gram Panchayat (C.D. block wise).

Town Directory :

Statement I :- Status and Growth History:

Column 1 – Serial Number:- Self explanatory

Column 2:- Class, Name and civic status of town:-
The Class is presented according to population of the towns in 2011 Census as follows:

Population	Class	Population	Class
100,000 and above	I	10,000 – 19,999	IV
50,000 – 99,999	II	5,000 – 9,999	V
20,000 – 49,999	III	Below - 5,000	VI

The following abbreviations are used to denote the Civic Status of the town.

Civic Status	Codes
i- Municipal Corporation	M.Corp.
ii- Municipal Committee	MC
iii- Municipal Council	M CI
iv- City Municipal Council	CMC
v- Town Municipal Council	TMC
vi- Municipal Board	MB
Vii – Municipality	M
viii- Cantonment Board/Cantonment	CB
ix- Notified Area	NA
x – Notified Town	NT
xi - Notified Area Committee/ Notified Area Council	NAC
xii – Notified Town Area	NTA
xiii – Industrial Notified Area	INA
xiv – Industrial Township	ITS
xv – Township	TS
xvi – Town Panchayat	TP
xvii – Nagar Panchayat	NP
xviii – Town Committee/ Town Area Committee	TC
xix – Small Town Committee	ST
xx – Estate Office	EO
xxi – Gram Panchayat	GP
xxii – Census Town	CT

Column 3 - 25: - These columns are self explanatory

Statement II: - Physical Aspects and Location of town, 2009.

Column 1 - 2 Serial number and Name of town: - Self explanatory

Columns 3 to 5 - Physical Aspects:-In these columns the Rainfall and Maximum and Minimum Temperature of the town is recorded.

Columns 6 to 12:- Name and road distance of the town (in kms.) from the State headquarters, District headquarters, Sub-divisional/Taluk/Tahsil/ Police station/Development Block/Island HQ., Nearest city with population of one lakh and more, Nearest city with population of five lakh and more, Railway station and Bus route is recorded in these columns respectively. If the names mentioned in these columns are the same as the referent town itself, the distance is recorded as (0) zero.

Statement III – Civic and other Amenities, 2009:-

Column 1 - 2 Serial number and Name of town: - Self explanatory

Column 3 – Road length (in km.): - The information about the road length (in km.) within the limit of the town is recorded in this column.

Columns 4 to 7- System of drainage: - The system of drainage available in the town is indicated in these columns by the following codes:

System of drainage	Codes
Open drains	OD
Closed drains	CD
Both drains	BD

Columns 8 to 11-Number of latrines: - The number of various types of latrines available in the town is indicated in these columns.

Columns No. 12 & 13 – Protected water supply: - The information on source of water supply and system of water storage with capacity available in the town are given in these columns in the following codes:

Column 12 (Source of water supply):-

(i) Tap water	T
(ii) Tube-well water	TW
(iii) Tank Water	TK
(iv) Well water	W

Column 13 (System of water storage):-

(i) Over Head Tank	OHT
--------------------	-----

(ii) Service Reservoir	SR
(iii) River Infiltration Gallery	RIG
(iv) Bore Well Pumping System	BWP
(v) Pressure Tank	PT

The information on 2 major source of water supply is given in column 12 and the system of water storage with capacity against each in kilo-litres (in bracket) is presented in column 13.

Columns 14 Fire Fighting Service: - In case the fire fighting service is available in the referent town, 'yes' is recorded. If the facility is not available within the town, the name of the nearest place having this facility with its distance from the referent town has been recorded.

Columns 15 to 19- Electrification (Number of connections):-Different types of electric connections have been shown in these columns, i.e., Domestic, Industrial, Commercial, Road lighting (points) & others.

Statement IV: Medical Facilities, 2009:-

Columns 1 - 2 Serial number and Name of town: - Self explanatory

Columns 3 to 13 :- The number of various medical institutions such as Hospitals, Dispensaries, Health Center, Family Welfare Center, Maternity and Child Welfare Center, Maternity Homes, T.B. Hospital/clinic, Nursing Homes, Charitable Hospital/Nursing Home, Mobile Health Clinic and Others as available in the town, are indicated in these columns (along with number of beds in brackets).

If a medical facility is not available in the town, the name of the nearest place and its distance in kilometers from the town where the facility is available is mentioned.

Column 14 - Veterinary Hospital:-The Number of Veterinary Hospitals available in the town is given in this column.

Column 15 - Medicine Shop:-The number of Medicine shops available in the town is given in this column.

Statement V: Educational, Recreational and Cultural Facilities, 2009:-

Columns 1 - 2 Serial number and Name of town: - Self explanatory

Columns 3 to 15 Educational Facilities:- The information on number of Primary school, Middle

school, Secondary school, Senior Secondary school, Arts/Science/ Commerce colleges (of degree level and above), Medical colleges, Engineering colleges, Management Institute/Colleges, Polytechnics, Recognized Shorthand, Typewriting and vocational training Institutions, Non-formal Education Center (Sarva Shiksha Abhiyan Center), Special School for disabled and Others available in the town, are indicated in these columns.

If an educational facility is not available in the town, the name of the nearest place and its distance in kilometers from the town where the facility is available is mentioned.

Columns 16 to 23 – Number of Social, Recreational and Culture Facilities :- The information on No. of Home Orphanage, Working women's hostels (with No. of seats in bracket), No. of Old Age Home, Stadium, Cinema Theatre, Auditorium/Community halls, Public libraries and Reading rooms available in the town are given under these column.

Statement VI: Industry and Banking 2009:-

Columns 1 - 2 Serial number and Name of town: - Self explanatory

Columns 3 to 5 - Names of three most important commodities manufactured:- The names of three most important commodities manufactured in the town are given under these columns.

Columns 6 to 8 - Number of banks: - The number of banks available in the referent town both Commercial and Co-operative banks are recorded against these columns.

Columns 9 & 10 – Number of Agricultural and Non Agricultural Credit Societies: - The number of Agricultural and Non Agricultural Credit Societies available in the referent town are given in these columns.

Statement VII: Civic and other Amenities in Slums, 2009:-

This statement VII provides information on civic and other amenities in all slums whether notified or not and for all towns having statutory bodies, like Municipality, Municipal Corporation, Town area committee etc.

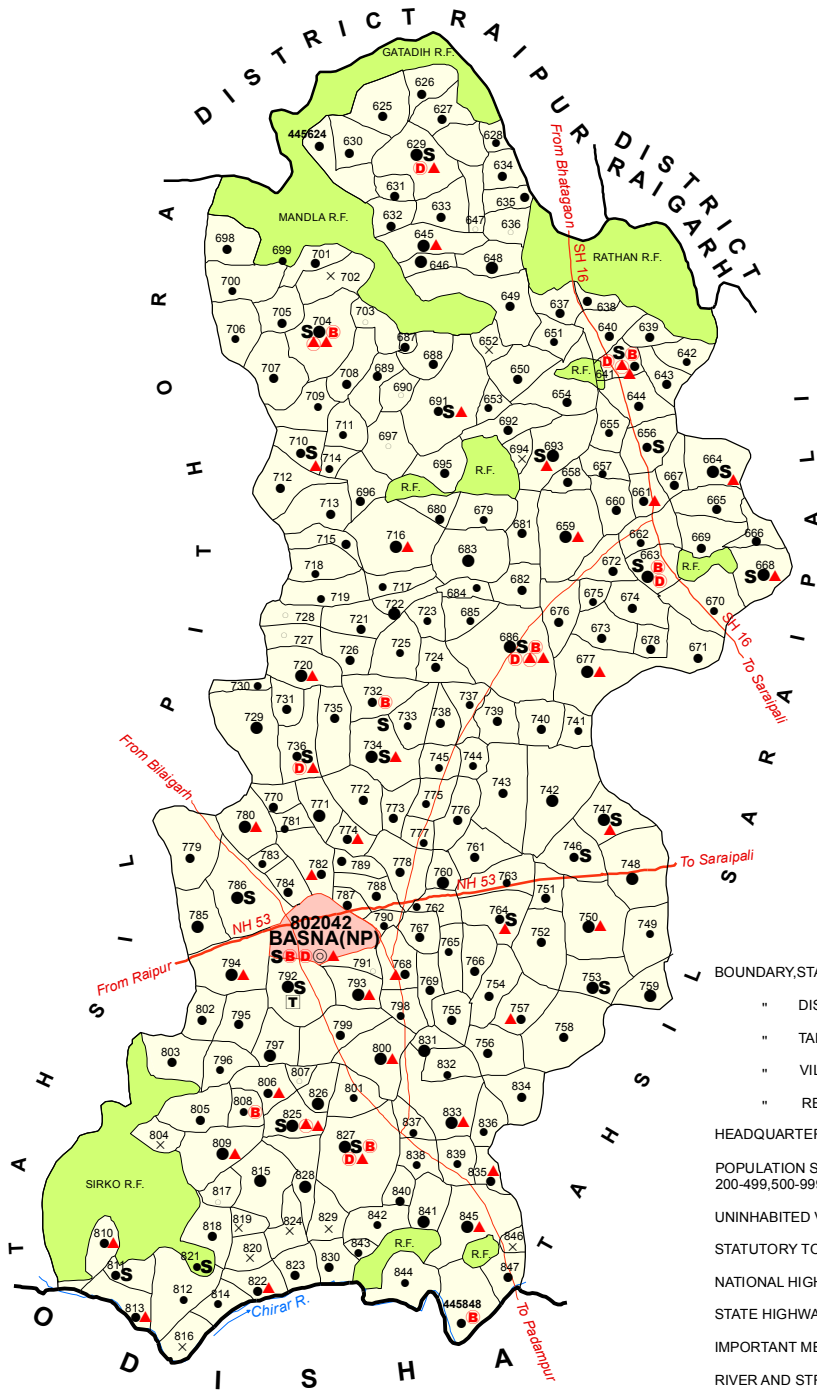
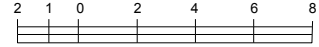
SECTION - I : VILLAGE DIRECTORY

LIST OF VILLAGES, OUTGROWTHS AND CENSUS TOWNS MERGED IN TOWNS : 2011 CENSUS.

Name of the District	Name of Town	Name of Villages merged in towns	Fully/Partly Merged
Mahasamund		Nil	

INDIA
CHHATTISGARH
TAHSIL BASNA
C.D.BLOCK BASNA
DISTRICT MAHASAMUND

KILOMETRES



Total number of C.D. Block	01
Total number of Town	01
Total number of Villages	225
Total Area (in Sq.Km)	644.67
Total Population	175617
Distance from District headquarters to Tahsil Hwadquarters.....	35 Kms.

NP - NAGAR PANCHAYAT

Tahsil Headquarters is also the C.D.block Headquarters.

C.D.Block Boundary of Basna is Co-terminus
with Tahsil boundary,excluding statutory town.

BOUNDARY, STATE	—————
“ DISTRICT	—————
“ TAHSIL	—————
“ VILLAGE WITH MDDS CODE	445848
“ RESERVED-FOREST WITH NAME	SIRKO R.F.
HEADQUARTERS:TAHSIL	⊙
POPULATION SIZE OF VILLAGES: BELOW 200, 200-499,500-999,1000-4999	○ ● ● ●
UNINHABITED VILLAGES WITH MDDS CODE	x 445824
STATUTORY TOWN WITH MDDS CODE	802042
NATIONAL HIGHWAY	NH 53
STATE HIGHWAY	SH 16
IMPORTANT METALLED ROADS	—————
RIVER AND STREAM	~~~~~
HIGH SCHOOL/INTER COLLEGE	S
TECHNICAL INSTITUTIONS	T
BANK	B
DISPENSARY	D
PRIMARY HEALTH CENTRE	▲
OTHER MEDICAL SERVICES	▲

Alphabetical list of Villages alongwith location code 2001 and 2011

Serial No.	Name of Village	2011 Census MDDS Code Number	2001 Location Code Number
1	2	3	4
Name of CD Block: BASNA (0106)			
Name of Sub-Dist: Basna (0001)			
1	Ajagarkhar	445710	01464400
2	Akharabhatha	445842	01477600
3	Akharabhatha Tukda	445843	01477700
4	Amabhauna	445807	01474100
5	Amapali	445828	01476200
6	Amapali Tukada	445829	01476300
7	Ankori	445845	01477900
8	Arekel	445794	01472800
9	Badedabha	445800	01473400
10	Badesajapali	445629	01456300
11	Badetemri	445768	01470200
12	Baigandih	445749	01468300
13	Bamhanindih	445692	01462600
14	Bandabari	445682	01461600
15	Bandabari	445687	01462100
16	Banipali	445752	01468600
17	Bansula	445792	01472600
18	Bansulidih	445657	01459100
19	Baradoli	445734	01466800
20	Barbaspur	445751	01468500
21	Bardih	445759	01469300
22	Bargaon	445782	01471600
23	Barhaguda	445694	01462800
24	Barihapali	445756	01469000
25	Baroli	445825	01475900
26	Barpeladih	445766	01470000
27	Bartiyabhatha	445676	01461000
28	Beltikri	445630	01456400
29	Bendari	445666	01460000
30	Bhadarpali	445758	01469200
31	Bhainsakhuri	445732	01466600
32	Bhalukona (Bhalukonha)	445697	01463100
33	Bhanwarpur	445686	01462000
34	Bhathori	445789	01472300
35	Bhauradadar	445644	01457800
36	Bhawarchuwa	445648	01458200
37	Bhawarchuwa Tukda	445647	01458100
38	Bhoharpar	445746	01468000
39	Bhukel	445764	01469800
40	Bhulka	445745	01467900
41	Bhuneswarpur	445703	01463700
42	Bhuthabhara	445624	01455800
43	Bichhiya	445663	01459700

Serial No.	Name of Village	2011 Census MDDS Code Number	2001 Location Code Number
1	2	3	4
44	Bichhiya	445806	01474000
45	Bijrabhantha	445662	01459600
46	Bijrabhata	445715	01464900
47	Bilkhanda	445707	01464100
48	Birendabari	445706	01464000
49	Birsingh Pali	445844	01477800
50	Birsingpali	445665	01459900
51	Bitangipali	445787	01472100
52	Budhudongar	445669	01460300
53	Bundelabhatha	445634	01456800
54	Butipali	445626	01456000
55	Chanat	445704	01463800
56	Chandkhuri	445726	01466000
57	Chapiya	445717	01465100
58	Chhandanpur	445785	01471900
59	Chhatapathar Tukda-1	445635	01456900
60	Chhatapathar Tukda-2	445636	01457000
61	Chhirrabahara	445639	01457300
62	Chhirrachunwa	445773	01470700
63	Chhirralewa	445670	01460400
64	Chhotedabha	445801	01473500
65	Chhotepatani	445831	01476500
66	Chhotetemri	445767	01470100
67	Chhuipali	445748	01468200
68	Chimarkel	445833	01476700
69	Chipari Ona	445716	01465000
70	Chorbhatti	445808	01474200
71	Daldali	445701	01463500
72	Deori	445834	01476800
73	Dhalam	445708	01464200
74	Dhamanghutkuri	445721	01465500
75	Dhanapali	445738	01467200
76	Dhumabhatha	445731	01466500
77	Dongaripali (Chanat)	445689	01462300
78	Dongripali	445637	01457100
79	Dudhipali	445799	01473300
80	Dularpali	445668	01460200
81	Dumarpali	445769	01470300
82	Durgapali	445664	01459800
83	Durugpali	445729	01466300
84	Durugpali Tukda Bada	445730	01466400
85	Gadahabhata	445770	01470400
86	Ganekera	445771	01470500
87	Ganeshpur	445813	01474700
88	Garhgaon	445705	01463900
89	Garhpatni	445793	01472700
90	Garhphuljhar	445827	01476100
91	Gayatripur	445653	01458700

PART A - VILLAGE AND TOWN DIRECTORY

Serial No.	Name of Village	2011 Census MDDS Code Number	2001 Location Code Number
1	2	3	4
92	Gerrabhatha	445783	01471700
93	Ghuticona	445650	01458400
94	Gidhapali	445763	01469700
95	Gidhli	445753	01468700
96	Gohedadar	445735	01466900
97	Gourtek	445742	01467600
98	Gudhiyari	445754	01468800
99	Habekanta	445774	01470800
100	Hadapathara	445823	01475700
101	Hadapathara Tukda	445824	01475800
102	Harda	445633	01456700
103	Harilchhapar	445675	01460900
104	Hedspali	445625	01455900
105	Indarpur	445810	01474400
106	Jagat	445761	01469500
107	Jalkot	445762	01469600
108	Jamdarha	445691	01462500
109	Jamdi	445802	01473600
110	Jamnidi	445695	01462900
111	Jewra	445811	01474500
112	Jhalpali	445638	01457200
113	Jharband	445685	01461900
114	Jharudela	445714	01464800
115	Jiradabari	445779	01471300
116	Jogipali	445776	01471000
117	Kalkasa	445838	01477200
118	Kalmidadar	445719	01465300
119	Kanda Dongar	445725	01465900
120	Kandakholiya	445652	01458600
121	Kapsakhuta	445818	01475200
122	Kapudih	445667	01460100
123	Karnapali	445649	01458300
124	Karrabhouna	445739	01467300
125	Kasipali	445655	01458900
126	Kayatpali	445835	01476900
127	Keharpur	445817	01475100
128	Kelwardabari	445690	01462400
129	Keramuda Tukada Urf. Basantpur	445812	01474600
130	Keramunda	445814	01474800
131	Kewtapali	445631	01456500
132	Kewtapali	445826	01476000
133	Kharora	445757	01469100
134	Khatkhati	445784	01471800
135	Khawaspali	445777	01471100
136	Khemda	445786	01472000
137	Khogasa	445693	01462700
138	Khurapali	445765	01469900
139	Khurdarha	445628	01456200

Serial No.	Name of Village	2011 Census MDDS Code Number	2001 Location Code Number
1	2	3	4
140	Khusarupali	445741	01467500
141	Kodopali	445733	01466700
142	Koliha Deori	445736	01467000
143	Koliyaridih	445678	01461200
144	Kotendarha	445671	01460500
145	Kudaribahara Tukda Chhota	445819	01475300
146	Kudaribahra	445822	01475600
147	Kudaribahra Tukda Bhagat	445820	01475400
148	Kudaribahraturkda Naya	445821	01475500
149	Kudekel	445795	01472900
150	Kumhari	445740	01467400
151	Kurchundi	445815	01474900
152	Kurchundi Tukada Naya	445816	01475000
153	Kurmadih	445646	01458000
154	Kusmur	445654	01458800
155	Lalitpur	445688	01462200
156	Lambar	445641	01457500
157	Lamkasa	445839	01477300
158	Lohadipur	445680	01461400
159	Loharpali	445627	01456100
160	Lohrindipa	445643	01457700
161	Lotakholiya	445702	01463600
162	Madhopali	445640	01457400
163	Medhapali	445674	01460800
164	Mednipur	445809	01474300
165	Milarabad	445718	01465200
166	Mohka	445750	01468400
167	Mudidih	445684	01461800
168	Mudpahar	445796	01473000
169	Mungadih	445632	01456600
170	Nanaksagar	445840	01477400
171	Naugadi	445720	01465400
172	Nawagaon	445772	01470600
173	Padardih	445788	01472200
174	Padkipali	445723	01465700
175	Paita	445713	01464700
176	Palsabhadi	445658	01459200
177	Palsapali	445724	01465800
178	Palsapali	445847	01478100
179	Palsapali Tukada Urf Fulwari	445846	01478000
180	Paraskol	445737	01467100
181	Paraskol	445797	01473100
182	Pargala	445848	01478200
183	Parrapat (Pandrapat)	445790	01472400
184	Paserlewa	445711	01464500
185	Paterapali	445681	01461500
186	Pathiapali	445778	01471200
187	Pilwapali	445672	01460600

PART A - VILLAGE AND TOWN DIRECTORY

Serial No.	Name of Village	2011 Census MDDS Code Number	2001 Location Code Number
1	2	3	4
188	Pilwapali	445836	01477000
189	Pipalipali	445837	01477100
190	Pipalkhuta	445755	01468900
191	Pitaipali	445744	01467800
192	Potapara	445803	01473700
193	Potapara Tukda	445804	01473800
194	Pounsra	445760	01469400
195	Purushotampur	445696	01463000
196	Rangmatiya	445698	01463200
197	Rasoda	445780	01471400
198	Rohina	445656	01459000
199	Rupapali	445722	01465600
200	Sagarpali	445661	01459500
201	Sagundih	445651	01458500
202	Salhejhariya	445830	01476400
203	Salkhand	445645	01457900
204	Samanlor	445791	01472500
205	Sanbahali	445679	01461300
206	Sankari	445743	01467700
207	Santpali	445659	01459300
208	Saraipali (Bhulka)	445775	01470900
209	Saraipali(Chorbhatti)	445805	01473900
210	Saraipatera	445781	01471500
211	Sarkanda	445712	01464600
212	Sawrooppur	445699	01463300
213	Singhanpur	445747	01468100
214	Sonamundi	445832	01476600
215	Sukhapali	445660	01459400
216	Surangipali	445798	01473200
217	Tangapasa	445709	01464300
218	Tarekela Urf Bawalighutkuri	445728	01466200
219	Tarekela Urf Bhawaradadr	445727	01466100
220	Thakurpali	445841	01477500
221	Thuthapali	445673	01460700
222	Tilaidadar	445700	01463400
223	Tipa	445642	01457600
224	Udela	445683	01461700
225	Umariya	445677	01461100

CENSUS OF INDIA 2011

AMENITIES AND

Name of District:- Mahasamund

Name of CD Block:-BASNA

Sr.No.	Name village	Location code no.	Total area of the village (in hectares rounded up to one decimal place)	Total population (2011 census)	Number of households (2011 census)	Number of educational amenities available. (If not available within the village , the distance range code viz; a for < 5 Kms, b for 5-10 Kms and c for 10+ kms of nearest place where facility is available is given).														
						Pre-Primary school (PP)	Primary school (P)	Middle school (M)	Secondary School (S)	Senior Secondary school (SS)	Degree college of arts science & commerce (ASC)	Engineering college(EC)	Medical college (MC)	Management institute (MI)	Polytechnic (Pt)	Vocational training school /ITI	Non-formal training centre (NFTC)	Special school for disabled (SSD)	Others (specify)	
1	2	3	4	5	6	7	8	9	10	11	12	13	14	15	16	17	18	19	20	
1	Bhuthabhara	445624	143.4	647	166	b	2	b	b	b	c	c	c	c	c	c	c	c	c	
2	Hedspali	445625	179.7	711	185	b	2	a	b	b	c	c	c	c	c	c	c	c	c	
3	Butipali	445626	238.4	970	241	a	1	1	a	a	c	c	c	c	c	c	c	c	c	
4	Loharpali	445627	176.7	521	115	a	1	a	a	a	c	c	c	c	c	c	c	c	c	
5	Khurdarha	445628	62.2	301	68	a	1	a	a	a	c	c	c	c	c	c	c	c	c	
6	Badesajapali	445629	628.6	2814	721	1	5	3	3	1	c	c	c	c	c	c	c	c	c	
7	Beltikri	445630	171.6	618	182	a	1	1	a	a	c	c	c	c	c	c	c	c	c	
8	Kewtapali	445631	117.3	569	146	a	2	a	a	a	c	c	c	c	c	c	c	c	c	
9	Mungadih	445632	190.1	706	163	a	1	a	a	a	c	c	c	c	c	c	c	c	c	
10	Harda	445633	292.3	826	200	a	1	a	a	a	c	c	c	c	c	c	c	c	c	
11	Bundelabhatha	445634	248.6	887	190	a	1	1	a	a	c	c	c	c	c	c	c	c	c	
12	Chhatapathar Tukda-1	445635	169.9	553	127	a	1	a	a	a	c	c	c	c	c	c	c	c	c	
13	Chhatapathar Tukda-2	445636	29	100	26	a	a	b	b	c	c	c	c	c	c	c	c	c	c	
14	Dongripali	445637	225.5	742	188	a	1	a	a	a	c	c	c	c	c	a	c	c	c	
15	Jhalpali	445638	270.8	831	222	a	1	a	a	a	c	c	c	c	c	c	c	c	c	
16	Chhirrabahara	445639	210.6	822	239	a	1	a	a	a	c	c	c	c	c	c	c	c	c	
17	Madhopali	445640	222.4	999	256	1	1	1	a	a	c	c	c	c	c	c	c	c	c	
18	Lambar	445641	241	637	155	a	1	1	1	1	c	c	c	c	c	c	c	c	c	
19	Tipa	445642	194.4	305	61	b	1	a	a	a	c	c	c	c	c	c	c	c	c	
20	Lohrindipa	445643	160.4	522	138	a	1	1	a	a	c	c	c	c	c	c	c	c	c	
21	Bhauradadar	445644	171.5	568	119	c	1	a	a	a	c	c	c	c	c	c	c	c	c	
22	Salkhand	445645	501.6	1545	374		1	1	a	a	c	c	c	c	c	c	c	c	c	
23	Kurmadih	445646	560.1	1013	250	c	1	b	b	b	c	c	c	c	c	c	c	c	c	
24	Bhawarchuwa Tukda	445647	138.5	168	55		1	1	b	b	c	c	c	c	c	c	c	c	c	
25	Bhawarchuwa	445648	337.9	1077	266		1	1	b	b	c	c	c	c	c	c	c	c	c	
26	Karnapali	445649	246.9	834	191	c	1	a	b	b	c	c	c	c	c	c	c	c	c	
27	Ghuticona	445650	218.1	798	186		1	1	b	b	c	c	c	c	c	c	c	c	c	
28	Sagundih	445651	149.9	413	104	c	1	a	b	b	c	c	c	c	c	c	c	c	c	
29	Kandakholiya	445652	17.7	0	0															
30	Gayatripur	445653	57.3	206	47		1	b	b	b	c	c	c	c	c	c	c	c	c	

- VILLAGE DIRECTORY

LAND USE (AS IN 2009)

Location CodeNo:-411

Location CodeNo:-0106

Number of Medical Amenities available. (If not available within the village , the distance range code viz; a for < 5 Kms, b for 5-10 Kms and c for 10+ kms of nearest place where facility is available is given).					Number of Non-Government Medical Amenities available.					Availability of drinking water - Yes / No					Name village											
Community health centre (CHC)	Primary health centre (PHC)	Primary health sub centre (PHS)	Maternity and child welfare centre (MCW)	T.B. clinic (TBC)	Hospital-allopathic (HA)	Hospital-alternative medicine (HO)	Dispensary (D)	Veterinary hospital (VH)	Mobile health clinic (MHC)	Family welfare centre (FWC)	Charitable non Govt. hospital/Nursing home.	Medical practitioner with MBBS Degree	Medical practitioner with other degree	Medical practitioner with no degree		Traditional practitioner and faith healer .	Medicine Shop	Others	Tap water (Treated/Untreated)	Well water (Covered / Uncovered well)	Hand Pump	Tube wells / Bore well	Spring	River / Canal	Tank / Pond / Lake	Others
21	c	c	b	c	c	c	c	b	c	c	0	0	0	0	0	0	0	No	Yes	Yes	No	No	No	Yes	No	Bhuthabhara
22	c	c	b	c	c	c	c	b	c	c	0	1	0	0	0	0	0	No	Yes	Yes	No	No	No	No	No	Hedspali
23	c	c	a	c	c	c	c	a	c	c	0	1	0	0	0	0	0	No	Yes	Yes	No	No	No	Yes	No	Butipali
24	c	c	a	c	c	c	c	a	c	c	0	0	0	0	0	0	0	No	Yes	Yes	Yes	No	No	Yes	No	Loharpali
25	c	c	a	c	c	c	c	a	c	c	0	0	0	0	0	0	0	No	Yes	Yes	Yes	No	No	Yes	No	Khurdarha
26	c	c	l	c	c	c	l	l	c	c	0	1	0	0	0	3	0	No	Yes	Yes	Yes	No	No	Yes	No	Badesajapali
27	c	c	a	c	c	c	c	a	c	c	0	0	0	0	0	0	0	No	No	Yes	Yes	No	No	Yes	No	Beltikri
28	c	c	a	c	c	c	c	a	c	c	0	0	0	0	0	0	0	No	Yes	Yes	Yes	No	No	No	No	Kewtapali
29	c	c	a	c	c	c	c	a	c	c	0	0	0	0	0	0	0	No	Yes	Yes	Yes	No	No	Yes	No	Mungadih
30	c	b	a	c	c	c	c	a	c	c	0	0	1	0	0	0	0	No	Yes	Yes	Yes	No	No	Yes	No	Harda
31	c	c	a	a	c	c	c	a	c	c	0	0	0	0	0	0	0	No	Yes	Yes	Yes	No	No	Yes	No	Bundelabhatha
32	c	b	a	c	c	c	c	a	c	c	0	0	0	0	0	0	0	No	Yes	Yes	Yes	No	No	Yes	No	Chhatapathar Tukda-1
33	c	b	a	c	c	c	c	b	c	c	0	0	0	0	0	0	0	No	Yes	Yes	No	No	No	No	No	Chhatapathar Tukda-2
34	c	a	a	a	c	a	a	a	c	c	0	0	0	0	0	0	0	No	No	Yes	No	No	No	Yes	No	Dongripali
35	c	a	a	a	c	a	a	a	c	c	0	0	0	0	0	0	0	No	No	Yes	No	No	No	Yes	No	Jhalpali
36	c	a	a	a	c	a	a	a	c	c	0	0	0	0	0	0	0	No	Yes	Yes	No	No	No	Yes	No	Chhirrabahara
37	c	a	a	a	c	a	a	a	c	c	0	0	0	0	0	0	0	No	Yes	Yes	No	No	No	Yes	No	Madhopali
38	c	l	l	l	c	l	l	c	c	c	0	1	1	0	0	2	0	No	Yes	Yes	Yes	No	No	Yes	No	Lambar
39	c	a	a	a	c	a	a	a	c	c	0	0	0	0	0	0	0	No	No	Yes	No	No	Yes	Yes	No	Tipa
40	c	a	a	a	c	a	a	a	c	c	0	0	0	0	0	0	0	No	No	Yes	No	No	No	Yes	No	Lohrindipa
41	c	a	a	a	c	a	a	a	c	c	0	0	0	0	0	0	0	No	No	Yes	No	No	No	Yes	No	Bhauradadar
42	c	c	l	a	c	b	b	c	c	c	0	0	0	0	0	0	0	No	Yes	Yes	No	No	No	No	No	Salkhand
43	c	c	b	b	c	b	b	c	c	c	0	0	0	1	0	0	0	No	No	Yes	No	No	No	No	No	Kurmadih
44	c	c	c	c	c	c	c	c	c	c	0	0	0	0	0	0	0	No	Yes	Yes	No	No	No	No	No	Bhawarchuwa Tukda
45	c	c	c	a	c	a	a	a	c	c	0	1	0	0	0	0	0	No	Yes	Yes	No	No	No	No	No	Bhawarchuwa
46	c	c	c	c	c	c	b	c	c	c	0	0	0	0	0	0	0	No	Yes	Yes	No	No	No	No	No	Karnapali
	c	c	c	b	c	c	c	c	c	c	0	0	0	0	0	0	0	No	Yes	Yes	No	No	No	No	No	Ghuticona
	c	c	c	c	c	c	c	c	c	c	0	0	0	0	0	0	0	No	Yes	Yes	No	No	No	No	No	Sagundih
																										Kandakholiya
	c	b	b	c	c	c	c	c	c	c	0	0	0	0	0	0	0	No	No	Yes	No	No	No	No	No	Gayatripur

CENSUS OF INDIA 2011

AMENITIES AND

Name of District:- Mahasamund

Name of CD Block:-BASNA

Sr.No.	Name village	Availability of toilet & others Yes / No				Communication and transport facilities (If amenities available code -Yes is given except for Village Pin Code ,If not available within the village , the distance range code viz; a for < 5 Kms, b for 5-10 Kms and c for 10+ kms of nearest place where facility is available is given).																
		Community toilet including bath.	Community toilet excluding bath.	Rural sanitary mart or sanitary hardware outlet available near the village.	Community bio- gas or recycle of waste for productive use.	Post office(PO)	Sub post office (SPO)	Post & Telegraph office (P&TO)	Village Pin Code	Telephones (Land lines)	Public call office (PCO)	Mobile phone coverage	Internet cafes/ Common service centre (CSC)	Private courier facility	Bus service (Public & Private)	Railway stations	Auto/Modified Autos	Taxis and Vans	Tractors	Cycle-pulled rickshaws(Manual & Machine driven)	Carts driven by animals	Sea /River ferry service
1	2	47	48	49	50	51	52	53	54	55	56	57	58	59	60	61	62	63	64	65	66	67
1	Bhuthabhara	No	No	No	No	c	b	c	493558	c	c	c	c	c	c	c	c	Yes	c	b		
2	Hedspali	No	No	No	No	c	b	b	493558	c	b	b	c	c	c	c	a	c		b		
3	Butipali	No	No	No	No	c	a	c	493558	c	c	c	c	c	c	c	c	Yes		b		
4	Loharpali	No	No	No	No	c	a	c	493558	c	c	c	c	c	c	c	c	c		b		
5	Khurdarha	No	No	No	No	c	a	c	493558	c	c	c	c	c	c	c	c	c		b		
6	Badesajapali	No	No	No	No	Yes	Yes	c	493558	Yes	Yes	c	c	c	Yes	c	c	Yes	Yes	Yes		
7	Beltikri	No	No	No	No	c	a	c	493555	c	c	c	c	c	c	c	c	c		b		
8	Kewtapali	No	No	No	No	c	a	c	493554	c	c	c	c	c	c	c	a	c		b		
9	Mungadih	No	No	No	No	c	a	c	493555	c	a	c	c	c	c	c	Yes	c		b		
10	Harda	No	No	No	No	c	a	c	493558	c	c	c	c	c	c	c	c	c		b		
11	Bundelabhatha	No	No	No	No	c	a	c	493558	c	c	c	c	c	c	c	a	c		b		
12	Chhatapathar Tukda-1	No	No	No	No	c	a	c	493558	c	a	c	c	c	c	c	a	c		b		
13	Chhatapathar Tukda-2	No	No	No	No	c	b	c	493558	c	c	c	c	c	c	c	c	c		b		
14	Dongripali	No	No	No	No	c	c	c	493558	c	c	Yes	c	c	Yes	c	c	c		b		
15	Jhalpali	No	No	No	No	c	c	c	493558	c	c	Yes	c	c	Yes	c	c	c		b		
16	Chhirrabahara	No	No	No	No	a	Yes	c	493558	c	c	Yes	c	c	Yes	c	c	c		b		
17	Madhopali	No	No	No	No	c	c	c	493558	c	c	Yes	c	c	Yes	c	c	c		b		
18	Lambar	No	No	No	No	Yes	c	c	493558	c	c	Yes	c	c	Yes	c	c	c		b		
19	Tipa	No	No	No	No	c	c	c	493558	c	c	Yes	c	c	c	c	c	c		b		
20	Lohrindipa	No	No	No	No	c	c	c	493558	Yes	c	Yes	c	c	Yes	c	c	c		b		
21	Bhauradadar	No	No	No	No	c	c	c	493554	c	c	Yes	c	c	Yes	c	c	c		b		
22	Salkhand	No	No	No	No	c	c	c	493558	c	c	c	c	c	c	c	c	c		Yes		
23	Kurmadih	No	No	No	No	c	c	c	493558	c	c	c	c	c	c	c	c	c		Yes		
24	Bhawarchuwa Tukda	No	No	No	No	c	c	c	493558	c	c	c	c	c	Yes	c	c	c		b		
25	Bhawarchuwa	No	No	No	No	c	c	c	493558	c	c	c	c	c	c	c	c	c		Yes		
26	Karnapali	No	No	No	No	c	c	c	493558	c	c	c	c	c	c	c	c	c		b		
27	Ghuticon	No	No	No	No	c	c	c	493558	c	c	c	c	c	c	c	c	c		b		
28	Sagundih	No	No	No	No	c	c	c	493558	c	c	c	c	c	c	c	c	c		b		
29	Kandakholiya																					
30	Gayatripur	No	No	No	No	c	c	c	493558	c	c	c	c	c	c	c	c	c		b		

- VILLAGE DIRECTORY

LAND USE (AS IN 2009)

Location CodeNo:-411

Location CodeNo:-0106

Village connected to highways,village roads, banks & credit societies (If amenities available code -Yes is given, If not available within the village , the distance range code viz; a for < 5 Kms, b for 5-10 Kms and c for 10+ kms of nearest place where facility is available is given).

Availability of miscellaneous facilities (If amenities available code -Yes is given, code viz; a for < 5 Kms, b for 5-10 Kms and c for 10+ kms of nearest place where facility is available is given).

68	69	70	71	72	73	74	75	76	77	78	79	80	81	82	83	84	85	86	87	88	89	90	91	
Connected to national highway(NH)	Connected to state highway(SH)	Connected to major district road (MDR)	Connected to others district road	Pucca roads	Kutchcha roads	Water bounded macadam(WBM) roads	Navigable waterway (river/canal)(NW)	Footpaths (FP)	Commercial & Co-operative Banks	ATM	Agricultural Credit Societies	Self-Help Group (SHG)	Public distribution system (PDS) shop	Mandis / Regular market	Weekly Haat	Agricultural marketing society	Integrated Child Development Scheme (Nutritional Centres)	Anganwadi Centre (Nutritional Centres)	Others (Nutritional Centres)	ASHA (Accredited Social Health Activist)	Community centre with/without TV	Sports Field,	Sports Club / Recreation Centre	
c	c	c	c	c	Yes				c	c	b	Yes	a	c	a	b	c	Yes	Yes	Yes	c	c	c	Bhuthabhara
c	c	c	b	b	Yes				c	c	b	Yes	a	c	b	c	c	Yes	Yes	Yes	c	c	c	Hedspali
c	c	c	a	a	Yes	Yes			c	c	a	Yes	Yes	c	a	c	c	Yes	Yes	Yes	c	c	c	Butipali
c	c	c	c	c	Yes	Yes			c	c	a	Yes	a	c	a	c	c	Yes	Yes	Yes	c	c	c	Loharpali
c	c	c	a	a	Yes				c	c	a	Yes	a	c	a	c	c	Yes	Yes	Yes	c	c	c	Khurdarha
c	c	c	c	Yes	Yes	Yes			c	c	Yes	Yes	Yes	c	Yes	c	c	Yes	Yes	Yes	c	Yes	c	Badesajapali
c	c	c	c	c	Yes	Yes			c	c	a	Yes	Yes	c	Yes	c	c	Yes	Yes	Yes	c	c	c	Beltikri
c	c	c	b	b	Yes				c	c	a	Yes	a	c	a	c	c	Yes	Yes	Yes	c	c	c	Kewtapali
c	c	c	a	a	Yes				c	c	a	Yes	a	c	a	c	c	Yes	Yes	Yes	c	c	c	Mungadih
c	c	c	c	c	Yes	Yes			c	c	a	Yes	Yes	c	a	c	c	Yes	Yes	Yes	c	c	c	Harda
c	c	c	c	c	Yes	Yes			c	c	a	Yes	a	c	a	c	c	Yes	Yes	Yes	c	c	c	Bundelabhatha
c	c	c	a	a	Yes	Yes			c	c	a	Yes	a	c	a	c	c	Yes	Yes	Yes	c	c	c	Chhatapathar Tukda-1
c	b	c	c	c			Yes		c	c	a	Yes	a	c	b	c	c	Yes	Yes	Yes	c	c	c	Chhatapathar Tukda-2
c	Yes	c	c	Yes					c	c	a	Yes	a	c	a	c	c	Yes	Yes	Yes	c	c	c	Dongripali
c	a	Yes	c		a				c	c	a	Yes	a	c	a	c	c	Yes	Yes	Yes	c	c	c	Jhalpali
c	a	Yes	c		Yes				b	c	a	Yes	a	c	a	c	c	Yes	Yes	Yes	c	c	c	Chhirrabahara
c	Yes	c	c	Yes					b	c	a	Yes	Yes	c	a	c	c	Yes	Yes	Yes	c	c	c	Madhopali
c	Yes	c	c	Yes				Yes	c	Yes	Yes	Yes	c	Yes	c	c	c	Yes	Yes	Yes	c	c	c	Lambar
c	a	a	a	Yes	Yes				b	c	a	Yes	a	c	a	c	c	Yes	Yes	Yes	c	c	c	Tipa
c	a	Yes	c		Yes				a	a	a	Yes	a	c	a	c	c	Yes	Yes	Yes	c	c	c	Lohrindipa
c	a	Yes	c		Yes				b	c	a	Yes	a	c	a	c	c	Yes	Yes	Yes	c	c	c	Bhauradadar
c	c	c	c	Yes	Yes	Yes			c	c	b	Yes	Yes	c	b	b	c	Yes	Yes	Yes	c	c	c	Salkhand
c	c	c	b	b	Yes	Yes			c	c	c	Yes	a	c	b	c	c	Yes	Yes	Yes	c	c	c	Kurmadih
Yes	c	b	b	b	Yes	Yes			b	c	b	a	a	a	a	a	c	Yes	Yes	Yes	c	c	c	Bhawarchuwa Tukda
c	c	c	b	b	Yes	Yes			c	c	c	Yes	a	c	a	a	c	Yes	Yes	Yes	c	c	c	Bhawarchuwa
c	c	c	c	Yes	Yes	Yes			c	c	c	Yes	Yes	c	b	b	c	Yes	Yes	Yes	c	c	c	Karnapali
c	b	c	b	b	Yes	Yes			c	c	c	Yes	a	c	b	b	c	Yes	Yes	Yes	a	a	a	Ghuticona
c	c	b	b	b	Yes	Yes			c	c	c	Yes	b	c	b	b	c	Yes	Yes	Yes	c	c	c	Sagundih
																								Kandakholiya
c	c	c	a	a	Yes	Yes			c	c	b	c	a	Yes	b	b	c	Yes	Yes	Yes	c	c	c	Gayatripur

CENSUS OF INDIA 2011

AMENITIES AND

Name of District:- Mahasamund

Name of CD Block:-BASNA

If not available within the village , the distance range are facility is available is given).

Availability of electricity (Yes/No)

Land Use

Nearest Town

Area under different types of lan

1	2	92	93	94	95	96	97	98	99	100	101	102	103	Land Use			
														104	105	106	107
		Cinema / Video Hall	Public Library	Public Reading Room	Newspaper Supply	Assembly Polling station	Birth & Death Registration Office	Power Supply for Domestic Use (ED)	Power Supply for Agricultural Use (EAG)	Power Supply for Commercial Use (EC)	Power Supply for All Uses (EA)	Name	Distance range code i.e. a for < 5 Kms, b for 5-10 Kms and c for 10+ kms .	Forests	Area under Non-agricultural Uses	Barren and Un-cultivable land	Permanent Pastures and Other Grazing Lands
1	Bhuthabhara	c	c	Yes	Yes	Yes	a	Yes	Yes	No	No	Basna	c	0	10.2	0	23.3
2	Hedspali	c	c	Yes	c	Yes	a	Yes	Yes	No	No	Basna	c	0	5.4	0	7.8
3	Butipali	c	c	Yes	c	Yes	Yes	Yes	Yes	No	No	Basna	c	1.5	20.3	0.9	17.8
4	Loharpali	c	c	Yes	c	Yes	a	Yes	Yes	No	No	Basna	c	9.5	8	0	16.2
5	Khurdarha	c	c	Yes	c	Yes	a	Yes	Yes	No	No	Basna	c	0	1.7	0	11
6	Badesajapali	c	c	Yes	Yes	Yes	Yes	No	No	No	Yes	Basna	c	0	40.4	8	27.2
7	Beltikri	c	c	Yes	Yes	Yes	Yes	Yes	Yes	No	No	Basna	c	0	12.4	2.3	17.4
8	Kewtapali	c	c	Yes	c	Yes	a	Yes	Yes	No	No	Basna	c	0	9.8	0	4.1
9	Mungadih	c	c		c	Yes	a	Yes	Yes	No	No	Basna	c	2	14.4	0	13.9
10	Harda	c	c		Yes	Yes	Yes	No	No	No	Yes	Saraipali	c	0	17.7	0.1	9.5
11	Bundelabhatha	c	c	Yes	c	Yes	Yes	Yes	Yes	No	No	Basna	c	0	10.4	7.6	6.1
12	Chhatapathar Tukda-1	c	c	Yes	c	Yes	a	Yes	Yes	No	No	Basna	c	0	8.3	20.6	32.8
13	Chhatapathar Tukda-2	c	c	Yes	c	a	b	No	No	No	Yes	Saraipali	c	0	1	0.5	0.7
14	Dongripali	c	c	a	Yes	Yes	a	Yes	Yes	No	No	Saraipali	c	0	20.9	15.8	4.3
15	Jhalpali	c	c	a	Yes	Yes	a	No	No	No	Yes	Saraipali	c	7.4	16.5	0	16.4
16	Chhirrabahara	c	c	a	Yes	Yes	a	Yes	Yes	No	No	Saraipali	c	0.8	14.5	0.1	10
17	Madhopali	c	Yes	Yes	Yes	Yes	Yes	No	No	No	Yes	Saraipali	c	0	19.2	9.5	9.9
18	Lambar	c	Yes	Yes	Yes	Yes	Yes	No	No	No	Yes	Saraipali	c	15.2	28.2	2.6	19.3
19	Tipa	c	c	a	Yes	Yes	a	Yes	Yes	No	No	Saraipali	c	0	11.8	0	20.5
20	Lohrindipa	c	Yes	Yes	Yes	Yes	Yes	Yes	Yes	No	No	Saraipali	c	0	15.5	0.1	10.7
21	Bhauradadar	c	c	a	Yes	Yes	a	Yes	Yes	No	No	Saraipali	c	0	12.8	0	8.3
22	Salkhand	c	c	c	Yes	Yes	Yes	Yes	Yes	No	No	Basna	c	61.4	32.6	33.5	70.1
23	Kurmadih	c	c	a	Yes	Yes	Yes	Yes	Yes	No	No	Basna	c	19.6	11.7	2.7	84
24	Bhawarchuwa Tukda	c	c	c	Yes	Yes	Yes	Yes	Yes	No	No	Basna	c	0	9.8	6.3	1.7
25	Bhawarchuwa	c	c	c	Yes	Yes	Yes	Yes	Yes	No	No	Basna	c	0	14.3	0.7	0.9
26	Karnapali	c	c	c	Yes	Yes	Yes	Yes	Yes	No	No	Basna	c	0	13.4	7.6	7.9
27	Ghutica	c	c	a	Yes	Yes	Yes	Yes	Yes	No	No	Basna	c	0	9.4	0.1	2.6
28	Sagundih	c	c	c	Yes	a	Yes	Yes	Yes	No	No	Basna	c	0	0	4.6	2.1
29	Kandakholiya											Basna	c	0	4.6	2	0
30	Gayatripur	c	c	c	Yes	b	b	Yes	Yes	No	No	Basna	c	0	1.6	0	4.2

- VILLAGE DIRECTORY

LAND USE (AS IN 2009)

Location CodeNo:-411

Location CodeNo:-0106

Land Use											Name of three most important commodities manufactured			Name of Village	Serial Number	
Land use (in hectares rounded up to one decimal place)							Area irrigated by source (in hectare).				First	Second	Third			
Land Under Miscellaneous Tree Crops etc.	Culturable Waste Land	Fallow lands other than current fallows	Current Fallows	Net Area Sown	Total Irrigated Land Area	Total Un-irrigated Land Area	Canals (C)	Wells/Tube-wells(W/TW)	Tanks/Lakes(T/L)	Water Falls(WF)	Others(O)	First	Second	Third		
108	109	110	111	112	113	114	115	116	117	118	119	120	121	122	2	1
0	1.4	0	0.7	107.8	6	102.8	0	6	0	0	0				Bhuthabhara	1
0	2.5	0.6	1	162.4	0	162.4	0	0	0	0	0				Hedspali	2
0	1.8	0.9	0.4	194.8	22.4	179.8	0	22.4	0	0	0				Butipali	3
0	0	1.5	0.8	140.6	3.8	138.6	0	3.8	0	0	0				Loharpali	4
0	0.4	1	0.7	47.4	5.6	44.4	0	5.6	0	0	0				Khurdarha	5
0	3.5	2	1.4	546	19	533	0	19	0	0	0				Badesajapali	6
0	2.2	0.4	0.5	136.4	16.7	121.5	0	11.7	5	0	0				Beltikri	7
0	1.1	0	0	102.2	2.3	101	0	2.3	0	0	0				Kewtapali	8
0	1.1	0.8	1.2	156.7	16.3	141.7	0	4	6	0	6.3				Mungadih	9
0	1.3	0.9	0.3	262.5	51.1	217.5	0	11.1	40	0	0				Harda	10
0	0.5	1	0.4	222.5	20	207.5	0	20	0	0	0				Bundelabhatha	11
0	1	1.2	0.9	105.2	14.1	95.5	0	14.1	0	0	0				Chhatapathar Tukda-1	12
0	1.2	0	0	25.6	0	25.6	0	0	0	0	0				Chhatapathar Tukda-2	13
0	0.6	1.1	0.8	182	9.9	175	0	8	0.9	0	1				Dongripali	14
0	0.6	0.7	0.8	228.3	35.4	193	0	18.4	1	0	16				Jhalpali	15
0	0.5	1	1.2	182.5	15	167.5	0	10	0	0	5				Chhirrabahara	16
0	1	2	1.8	179	4.6	174.4	0	1.3	0	0	3.3				Madhopali	17
0	1.5	1.1	1.6	171.5	9.5	162	0	4	5.5	0	0				Lambar	18
0	0.4	0.5	1.2	160	65.2	94.8	33	28	0	0	4.2				Tipa	19
0	0.3	0.2	0.4	133.2	67	66.2	38	23	3	0	3				Lohrindipa	20
0	0.5	0.8	1.3	147.7	106.9	40.8	0	90	10	0	6.9				Bhauradadar	21
0	1	2	1	300	0	0	0	0	0	0	0				Salkhand	22
0	0	3	2	437	1	0	0	1	0	0	0				Kurmadih	23
0	0.5	0.6	2.6	117	0	0	0	0	0	0	0				Bhawarchuwa Tukda	24
0	1	1	0	320	7	0	0	7	0	0	0				Bhawarchuwa	25
0	0	2	0.3	215.7	6	0	0	6	0	0	0				Karnapali	26
0	0	5	0	201.1	0	1	0	0	0	0	0				Ghuticona	27
0	0.5	0	0	142.6	0	141.6	0	0	0	0	0				Sagundih	28
0	0	0	11	0	0	0	0	0	0	0	0				Kandakholiya	29
0	0	2.5	0	49	0	0	0	0	0	0	0				Gayatripur	30

Sr.No.	Name village	Location code no.	Total area of the village (in hectares rounded up to one decimal place)	Total population (2011 census)	Number of households (2011 census)	Number of educational amenities available. (If not available within the village , the distance range code viz; a for < 5 Kms, b for 5-10 Kms and c for 10+ kms of nearest place where facility is available is given).														
						Pre-Primary school (PP)	Primary school (P)	Middle school (M)	Secondary School (S)	Senior Secondary school (SS)	Degree college of arts science & commerce (ASC)	Engineering college(EC)	Medical college (MC)	Management institute (MI)	Polytechnic (Pt)	Vocational training school /ITI	Non-formal training centre (NFTC)	Special school for disabled (SSD)	Others (specify)	
1	2	3	4	5	6	7	8	9	10	11	12	13	14	15	16	17	18	19	20	
31	Kusmur	445654	267.8	887	204	1	a	a	b	c	c	c	c	c	c	c	c	c	c	
32	Kasipali	445655	144.3	444	86	a	1	a	a	b	c	c	c	c	c	c	c	c	c	
33	Rohina	445656	347.6	952	232	a	1	1	1	1	c	c	c	c	c	c	c	c	c	
34	Bansulidih	445657	148.9	370	75	a	1	a	b	b	c	c	c	c	c	c	c	c	c	
35	Palsabhadi	445658	139.9	509	113	b	1	b	b	b	c	c	c	c	c	c	c	c	c	
36	Santpali	445659	444.9	1379	346	b	1	1	b	b	c	c	c	c	c	c	c	c	c	
37	Sukhapali	445660	186.1	988	211	a	2	2	b	c	c	c	c	c	c	c	c	c	c	
38	Sagarpali	445661	194.3	937	225	1	1	1	a	a	c	c	c	c	c	c	c	c	c	
39	Bijrabhantha	445662	159.6	411	112	a	1	a	a	a	c	c	c	c	c	c	c	c	c	
40	Bichhiya	445663	492.4	1570	438	1	1	1	1	1	c	c	c	c	c	c	c	c	c	
41	Durgapali	445664	289.2	1120	308	a	1	1	1	b	c	c	c	c	c	c	c	c	c	
42	Birsingpali	445665	239.7	751	208	a	1	a	a	b	c	c	c	c	c	c	c	c	c	
43	Bendari	445666	161.2	585	149	c	1	a	a	b	c	c	c	c	c	c	c	c	c	
44	Kapudih	445667	152.7	707	177	a	1	a	a	a	a	c	c	c	c	c	c	c	c	
45	Dularpali	445668	422	1196	290	c	1	1	1	a	c	c	c	c	c	c	c	c	c	
46	Budhudongar	445669	207.4	538	138	b	1	a	a	a	c	c	c	c	c	c	c	c	c	
47	Chhirralewa	445670	228.9	338	68	b	1	a	a	a	b	c	c	c	c	c	c	c	c	
48	Kotendarha	445671	337.6	930	246	b	1	a	a	a	b	c	c	c	c	c	c	c	c	
49	Pilwapali	445672	252.8	569	141	b	1	b	b	b	c	c	c	c	c	c	c	c	c	
50	Thuthapali	445673	179.6	533	143	b	1	a	b	b	b	c	c	c	c	c	c	c	c	
51	Medhapali	445674	270.5	806	235	b	1		b	b	b	c	c	c	c	c	c	c	c	
52	Harilchhapar	445675	133	294	71	b	1	b	b	b	c	c	c	c	c	c	c	c	c	
53	Bartiyabhatha	445676	340.1	883	210	a	1	a	a	a	c	c	c	c	c	c	c	c	c	
54	Umariya	445677	525	1359	363	a	1	1	a	a	b	c	c	c	c	c	c	c	c	
55	Koliyaridih	445678	261.2	718	196	b	1	a	a	a	b	c	c	c	c	c	c	c	c	
56	Sanbahali	445679	94.3	379	98	1	a	b	b	b	c	c	c	c	c	c	c	c	c	
57	Lohadipur	445680	220.2	530	127	1	1	b	b	b	c	c	c	c	c	c	c	c	c	
58	Paterapali	445681	254.1	614	182	1	a	a	a	a	c	c	c	c	c	c	c	c	c	
59	Bandabari	445682	175.5	518	129	1	a	a	a	a	c	c	c	c	c	c	c	c	c	
60	Udela	445683	435.6	1156	269	2	1	a	a	a	c	c	c	c	c	c	c	c	c	
61	Mudidih	445684	169.7	362	102	1	a	a	a	a	c	c	c	c	c	c	c	c	c	
62	Jharband	445685	119	492	120	1	a	a	a	a	c	c	c	c	c	c	c	c	c	
63	Bhanwarpur	445686	768.4	3712	853	5	3	2	1	1	c	c	c	c	c	c	c	c	c	
64	Bandabari	445687	257.9	573	136	c	1	a	a	b	c	c	c	c	c	c	c	c	c	

Number of Medical Amenities available. (If not available within the village , the distance range code viz; a for < 5 Kms, b for 5-10 Kms and c for 10+ kms of nearest place where facility is available is given).											Number of Non-Government Medical Amenities available.				Availability of drinking water - Yes / No						Name village					
21	22	23	24	25	26	27	28	29	30	31	32	33	34	35	36	37	38	39	40	41		42	43	44	45	46
Community health centre (CHC)	Primary health centre (PHC)	Primary health sub centre (PHS)	Maternity and child welfare centre (MCW)	T.B. clinic (TBC)	Hospital-allopathic (HA)	Hospital-alternative medicine (HO)	Dispensary (D)	Veterinary hospital (VH)	Mobile health clinic (MHC)	Family welfare centre (FWC)	Charitable non Govt. hospital/Nursing home.	Medical practitioner with MBBS Degree	Medical practitioner with other degree	Medical practitioner with no degree	Traditional practitioner and faith healer .	Medicine Shop	Others	Tap water (Treated/Untreated)	Well water (Covered / Uncovered well)	Hand Pump	Tube wells / Bore well	Spring	River / Canal	Tank / Pond / Lake	Others	
c	c	c	c	c			c	c	c	c	0	0	0	0	0	0	0	No	Yes	Yes	No	No	No	No	No	Kusmur
c	c	b	b	c		b	b	b	b	c	0	0	0	0	0	0	0	No	Yes	Yes	No	No	No	Yes	No	Kasipali
c	c	a	a	c		a	a	a	a	c	0	0	0	0	0	0	0	No	Yes	Yes	Yes	No	No	Yes	No	Rohina
c	b	b	b	c		a	a	b	a	c	0	0	0	0	0	0	0	No	Yes	Yes	Yes	No	No	Yes	No	Bansulidih
c	b	b	b	c		b	b	b	a	c	0	0	0	0	0	0	0	No	Yes	Yes	Yes	No	No	Yes	No	Palsabhadi
c	b	l	b	c		b	c	b	b	c	0	0	0	0	0	0	0	No	Yes	Yes	Yes	No	No	Yes	No	Santpali
c	b	b	b	c		b	c	b	b	c	0	0	0	0	0	0	0	No	Yes	Yes	Yes	No	No	Yes	No	Sukhapali
c	b	l	b	c		a	b	b	l	c	0	0	1	0	0	2	0	Yes	Yes	Yes	Yes	No	No	No	No	Sagarpali
c	b	b	b	c		a	a	b	a	c	0	0	0	0	0	0	0	No	Yes	Yes	Yes	No	No	Yes	No	Bijrabhantha
c	b	b	b	c		l	l	b	c	c	0	0	0	0	0	0	0	No	Yes	Yes	Yes	No	No	Yes	No	Bichhiya
c	c	l	l	c		c	c	c	c	c	0	0	0	0	0	0	0	No	Yes	Yes	No	No	No	No	No	Durgapali
c	c	a	a	c		c	c	c	c	c	0	0	0	0	0	0	0	No	Yes	Yes	Yes	No	No	No	No	Birsingpali
c	c	a	c	c		c	c	c	c	c	0	0	0	0	0	0	0	No	Yes	Yes	No	No	No	No	No	Bendari
c	b	a	a	c		c	c	b	c	c	0	0	0	0	0	0	0	No	Yes	Yes	No	No	No	No	No	Kapudih
c	c	l	l	c		c	c	c	c	c	0	0	0	0	0	0	0	No	Yes	Yes	Yes	No	No	No	No	Dularpali
c	c	a	a	c		c	c	c	c	c	0	0	0	0	0	0	0	No	Yes	Yes	No	No	No	No	No	Budhudongar
b	b	a	a	b		b	b	b	b	c	0	0	0	0	0	0	0	No	Yes	Yes	No	No	No	No	No	Chhirralewa
b	b	a	a	b		b	b	b	b	c	0	0	0	0	0	0	0	No	Yes	Yes	Yes	No	No	No	No	Kotendarha
c	b	b	b	c		c	c	b	c	c	0	0	0	0	0	0	0	No	Yes	Yes	No	No	No	No	No	Pilwapali
b	b	a	a	b		b	b	b	b	c	0	0	0	0	0	0	0	No	Yes	Yes	No	No	No	No	No	Thuthapali
b	b	a	a	b		b	b	b	b	c	0	0	0	0	0	0	0	No	Yes	Yes	No	No	No	No	No	Medhapali
c	b	b	b	c		c	c	b	c	c	0	0	0	0	0	0	0	No	Yes	Yes	No	No	No	No	No	Harilchhapar
c	a	a	a	c		c	c	a	c	c	0	0	0	0	0	0	0	No	Yes	Yes	No	No	No	No	No	Bartiyabhatha
b	a	l	l	b		b	b	a	b	c	0	0	0	0	0	0	0	Yes	Yes	Yes	No	No	No	No	No	Umariya
b	a	a	a	b		b	b	a	b	c	0	0	0	0	0	0	0	No	Yes	Yes	No	No	No	No	No	Koliyaridih
b	b	c	c			b	b	b	b	c	0	0	0	0	0	0	0	No	Yes	Yes	Yes	No	No	No	No	Sanbahali
c	b	b	c	c		b	b	b	b	c	0	0	0	0	0	0	0	No	Yes	Yes	Yes	No	No	No	No	Lohadipur
c	a	a	c	c		a	a	a	a	c	0	0	0	0	0	0	0	No	Yes	Yes	No	No	No	No	No	Paterapali
c	a	a	c	c		a	a	a	a	c	0	0	0	0	0	0	0	No	Yes	Yes	Yes	No	No	No	No	Bandabari
c	a	a	c	c		a	a	a	a	c	0	0	0	0	0	0	0	No	Yes	Yes	Yes	No	No	No	No	Udela
c	a	a	c	c		a	a	a	a	c	0	0	0	0	0	0	0	No	Yes	Yes	No	No	No	No	No	Mudidih
c	a	a	c	c		a	a	a	a	c	0	0	0	0	0	0	0	No	Yes	Yes	No	No	No	No	No	Jharband
c	l	l	c	c		l	l	l	l	c	0	1	0	3	0	4	0	Yes	Yes	Yes	Yes	No	No	No	No	Bhanwarpur
c	c	c	c	c		a	c	c	c	c	0	0	0	0	0	0	0	No	Yes	Yes	No	No	No	No	No	Bandabari

Sr.No.	Name village	Availability of toilet & others Yes / No				Communication and transport facilities (If amenities available code -Yes is given except for Village Pin Code ,If not available within the village , the distance range code viz; a for < 5 Kms, b for 5-10 Kms and c for 10+ kms of nearest place where facility is available is given).																
		Community toilet including bath.	Community toilet excluding bath.	Rural sanitary mart or sanitary hardware outlet available near the village.	Community bio- gas or recycle of waste for productive use.	Post office(PO)	Sub post office (SPO)	Post & Telegraph office (P&TO)	Village Pin Code	Telephones (L and lines)	Public call office (PCO)	Mobile phone coverage	Internet cafes/ Common service centre (CSC)	Private courier facility	Bus service (Public & Private)	Railway stations	Auto/Modified Autos	Taxis and Vans	Tractors	Cycle-pulled rickshaws(Manual & Machine driven)	Carts driven by animals	Sea /River ferry service
1	2	47	48	49	50	51	52	53	54	55	56	57	58	59	60	61	62	63	64	65	66	67
31	Kusmur	No	No	No	No	c	c	c	493558	c	c	c	c	c		c	c	c	c			b
32	Kasipali	No	No	No	No	c	c	c	493558	a	a	Yes	c	c		c	b	b	c			Yes
33	Rohina	No	No	No	No	Yes	c	Yes	491885	a	a	Yes	c	c	Yes	c	c	a	c			b
34	Bansulidih	No	No	No	No	c	c	c	493558	c	a	Yes	c	c		c	c	a	c			Yes
35	Palsabhadi	No	No	No	No	c	c	c	493558	c	b	Yes	b	b		c	b	b	c			Yes
36	Santpali	No	No	No	No	c	c	c	493558	b	b	Yes	c	b		c	b	b	c			Yes
37	Sukhapali	No	No	No	No	c	c	c	493558	c	a	Yes	c	a		c	c	a	c			Yes
38	Sagarpali	No	No	No	No	c	c	c	493558	Yes	Yes	Yes	Yes	Yes	Yes	c	Yes	Yes	c			Yes
39	Bijrabhantha	No	No	No	No	c	c	c	493554	c	a	Yes	c	c	Yes	c	c	a	c			Yes
40	Bichhiya	No	No	No	No	Yes	c	c	493554	Yes	Yes	Yes	c	c	Yes	c	c	Yes	c			Yes
41	Durgapali	No	No	No	No	c	c	c	491885	Yes	Yes	Yes	c	c		c	c	c	c	Yes	Yes	
42	Birsingpali	No	No	No	No	c	c	c	491885	Yes	Yes	Yes	c	c		c	c	c	c	Yes	b	
43	Bendari	No	No	No	No	c	c	c	493558	Yes	Yes	Yes	c	c		c	c	c	c	Yes	b	
44	Kapudih	No	No	No	No	c	c	c	491885	Yes	Yes	Yes	c	c		c	c	c	c	Yes	b	
45	Dularpali	No	No	No	No	c	c	c	493558	Yes	Yes	Yes	c	c		c	c	c	c	Yes	Yes	
46	Budhudongar	No	No	No	No	c	c	c	493558	Yes	Yes	Yes	c	c		c	c	c	c	Yes	b	
47	Chhirralewa	No	No	No	No	c	b	b	493558	Yes	Yes	Yes	b	b		c	b	b	b	Yes	b	
48	Kotendarha	No	No	No	No	c	b	b	493558	Yes	Yes	Yes	b	b	Yes	c	b	b	b	Yes	b	
49	Pilwapali	No	No	No	No	c	c	c	493558	Yes	Yes	Yes	c	c		c	c	c	c	Yes	b	
50	Thuthapali	No	No	No	No	c	b	b	493558	Yes	Yes	Yes	b	b		c	b	b	b	Yes	b	
51	Medhapali	No	No	No	No	c	Yes	b	493558	Yes	Yes	Yes	b	b		c	b	b	b	Yes	b	
52	Harilchhapar	No	No	No	No	c	c	c	493558	Yes	Yes	Yes	c	c		c	c	c	c	Yes	b	
53	Bartiyabhatha	No	No	No	No	c	c	c	493558	Yes	Yes	Yes	c	c		c	c	c	c	Yes	b	
54	Umariya	No	No	No	No	c	b	b	493558	Yes	Yes	Yes	b	b		c	b	b	b	Yes	Yes	
55	Koliyaridih	No	No	No	No	c	b	b	493554	Yes	Yes	Yes	b	b		c	b	b	b	Yes	b	
56	Sanbahali	No	No	No	No	a	b	c	493558	b	b	b	c	c		c	c	b	c			b
57	Lohadipur	No	No	No	No	b	b	c	493558	b	b	b	c	c		c	c	b	c			b
58	Paterapali	No	No	No	No	a	a	c	493558	a	a	a	c	c		c	c	a	c			b
59	Bandabari	No	No	No	No	a	a	c	493558	a	a	a	c	c		c	c	a	c			b
60	Udela	No	No	No	No	a	a	c	493558	a	a	a	c	c		c	c	a	c			Yes
61	Mudidih	No	No	No	No	a	a	c	493558	a	a	a	a	c		c	c	a	c			b
62	Jharband	No	No	No	No	a	a	c	493558	a	a	a	c	c		c	c	a	c			b
63	Bhanwarpur	No	No	No	No	Yes	Yes	c	493558	Yes	Yes	Yes	c	c	Yes	c	c	Yes	Yes			Yes
64	Bandabari	No	No	No	No		c	c	493558	c	c	c	c	c		c	c	c	c			b

Village connected to highways,village roads, banks & credit societies (If amenities available code -Yes is given, If not available within the village , the distance range code viz; a for < 5 Kms, b for 5-10 Kms and c for 10+ kms of nearest place where facility is available is given).

Availability of miscellaneous facilities (If amenities available code -Yes is given, code viz; a for < 5 Kms, b for 5-10 Kms and c for 10+ kms of nearest place where facility is available is given).

68	69	70	71	72	73	74	75	76	77	78	79	80	81	82	83	84	85	86	87	88	89	90	91	
Connected to national highway(NH)	Connected to state highway(SH)	Connected to major district road (MDR)	Connected to others district road	Pucca roads	Kutcha roads	Water bounded macadam(WBM) roads	Navigable waterway (river/canal)(NW)	Footpaths (FP)	Commercial & Co-operative Banks	ATM	Agricultural Credit Societies	Self-Help Group (SHG)	Public distribution system (PDS) shop	Mandis / Regular market	Weekly Haat	Agricultural marketing society	Integrated Child Development Scheme (Nutritional Centres)	Anganwadi Centre (Nutritional Centres)	Others (Nutritional Centres)	ASHA (Accredited Social Health Activist)	Community centre with/without TV	Sports Field,	Sports Club / Recreation Centre	
c	c	c	b	b	Yes	Yes			c	c	c	c	a	Yes	b	c	c	Yes	Yes	Yes	c	c	c	Kusmur
a	a	a	a	a	Yes	Yes			b	c	b	Yes	a	b	b	b	c	Yes	Yes	Yes	c	c	c	Kasipali
Yes	Yes	Yes	Yes	Yes	Yes	Yes	Yes		b	c	c	c	Yes	a	a	c	c	Yes	Yes	Yes	c	c	c	Rohina
a	c	c	c	Yes	Yes	Yes	Yes		b	c	c	Yes	Yes	b	b	b	c	Yes	Yes	c	c	c	c	Bansulidih
b	c	c	c	Yes	Yes	Yes	Yes		b	c	b	Yes	Yes	b	b	b	c	Yes	Yes	Yes	c	c	c	Palsabhadi
c	c	c	Yes	Yes	Yes	Yes	Yes		b	c	b	Yes	Yes	b	b	b	c	Yes	Yes	Yes	c	b	b	Santpali
c	c	c	a	Yes	Yes	Yes	Yes		b	c	b	Yes	Yes	b	a	a	c	Yes	Yes	Yes	c	c	c	Sukhapali
Yes	Yes	Yes	Yes	Yes	Yes	Yes	Yes	Yes	a	c	a	c	Yes	Yes	a	a	c	Yes	Yes	Yes	c	c	c	Sagarpali
Yes	Yes	Yes	Yes	Yes	Yes	Yes	Yes		a	c	a	Yes	Yes	a	c	a	c	Yes	Yes	Yes	c	c	c	Bijrabhantha
Yes	c	Yes	Yes	Yes	Yes	Yes	Yes		Yes	c	Yes	Yes	c	Yes	Yes	Yes	c	Yes	Yes	Yes	c	Yes	c	Bichhiya
c	c	a	Yes	Yes	Yes	Yes	Yes		b	c	b	Yes	Yes	c	b	b	c	Yes	Yes	Yes	c	Yes	c	Durgapali
c	c	a	a	a	Yes				b	c	b	Yes	a	c	b	b	c	Yes	Yes	Yes	c	c	c	Birsingpali
c	c	b	Yes	Yes	Yes				b	c	b	Yes	a	c	b	b	c	Yes	Yes	Yes	c	c	c	Bendari
c	c	a	Yes	Yes	Yes				a	c	c	Yes	a	c	a	a	c	Yes	Yes	Yes	c	c	c	Kapudih
c	c	a	Yes	Yes	Yes				a	c	a	Yes	Yes	c	a	a	c	Yes	Yes	Yes	c	Yes	c	Dularpali
c	c	a	a	a	Yes				a	c	a	Yes	a	c	a	a	c	Yes	Yes	Yes	c	c	c	Budhudongar
b	b	a	Yes	Yes	Yes				a	b	a	Yes	a	b	a	a	b	Yes	Yes	Yes	b	b	b	Chhiralewa
b	b	Yes	b	Yes					a	b	a	Yes	Yes	b	b	a	b	Yes	Yes	Yes	b	b	b	Kotendarha
c	c	a	Yes	Yes					b	c	b	Yes	b	c	b	b	c	Yes	Yes	Yes	c	c	c	Pilwapali
b	b	a	Yes	Yes	Yes				a	b	b	Yes	a	b	b	b	b	Yes	Yes	Yes	b	b	b	Thuthapali
b	b	a	Yes	Yes	Yes				a	b	b	Yes	Yes	b	b	b	b	Yes	Yes	Yes	b	b	b	Medhapali
c	c	a	a	a	Yes				c	c	c	Yes	a	c	b	b	c	Yes	Yes	Yes	c	c	c	Harilchhapar
c	c	b	Yes	Yes					a	c	a	Yes	a	c	a	a	c	Yes	Yes	Yes	c	c	c	Bartiyabhatha
b	b	b	Yes	Yes	Yes				a	b	a	Yes	Yes	b	a	a	b	Yes	Yes	Yes	b	b	b	Umariya
b	b	b	a	a	Yes				a	b	a	Yes	a	b	a	a	b	Yes	Yes	Yes	b	b	b	Koliyaridih
c	c	c	c	Yes	Yes	Yes			b	c	b	Yes	a	a	b	a	c	Yes	Yes	Yes	c	c	c	Sanbahali
c	c	c	c	Yes	Yes	Yes			b	c	b	Yes	a	b	b	a	c	Yes	Yes	Yes	c	c	c	Lohadipur
c	c	c	c	Yes	Yes	Yes			a	c	a	Yes	a	b	a	b	c	Yes	Yes	Yes	c	c	c	Paterapali
c	c	c	c	Yes	Yes	Yes			a	c	a	Yes	a	a	a	a	c	Yes	Yes	Yes	c	c	c	Bandabari
c	c	c	c	Yes	Yes	Yes			a	c	a	Yes	Yes	Yes	a	Yes	c	Yes	Yes	Yes	c	c	c	Udela
c	c	c	c	Yes	Yes	Yes			a	c	a	Yes	a	a	a	a	c	Yes	Yes	Yes	c	c	c	Mudidih
c	c	c	c	Yes	Yes	Yes			a	c	a	Yes	a	a	a	a	c	Yes	Yes	Yes	c	c	c	Jharband
c	c	c	c	Yes	Yes	Yes			Yes	c	Yes	Yes	Yes	Yes	Yes	Yes	c	Yes	Yes	Yes	c	Yes	c	Bhanwarpur
c	c	c	c	Yes	Yes	Yes			c	c	c	Yes	Yes	c	b	b	c	Yes	Yes	Yes	Yes	c	c	Bandabari

If not available within the village , the distance range are facility is available is given).											Availability of electricity (Yes/No)		Land Use				
											Nearest Town	Area under different types of lan					
1	2	Cinema / Video Hall	Public Library	Public Reading Room	Newspaper Supply	Assembly Polling station	Birth & Death Registration Office	Power Supply for Domestic Use (ED)	Power Supply for Agricultural Use (EAG)	Power Supply for Commercial Use (EC)	Power Supply for All Uses (EA)	Name	Distance range code i.e. a for < 5 Kms, b for 5-10 Kms and c for 10+ kms .	Forests	Area under Non-agricultural Uses	Barren and Un-cultivable land	Permanent Pastures and Other Grazing Lands
1	2	92	93	94	95	96	97	98	99	100	101	102	103	104	105	106	107
31	Kusmur	c	c	c	Yes	Yes	Yes	Yes	Yes	No	No	Basna	c	1.6	16.6	0	1
32	Kasipali	c	c	c	Yes	Yes	a	No	No	No	Yes	Basna	c	0	14	1.6	4.8
33	Rohina	c	c	c	c	Yes	Yes	No	No	No	Yes	Saraipali	c	0	31	0.6	12.7
34	Bansulidih	c	c	c	Yes	Yes	Yes	No	No	No	Yes	Saraipali	c	0	15	1	5.5
35	Palsabhadi	c	c	c	Yes	Yes	Yes	No	No	No	Yes	Saraipali	c	0	7.5	0	1.3
36	Santpali	c	c	a	Yes	Yes	Yes	No	No	No	Yes	Saraipali	c	0	21.8	2.5	21.8
37	Sukhapali	c	c	c	Yes	Yes	Yes	No	No	No	Yes	Saraipali	c	0	13	1.2	5
38	Sagarpali	c	c	c	Yes	Yes	Yes	No	No	No	Yes	Saraipali	c	0	15.9	1.1	2.9
39	Bijrabhantha	c	c	c	Yes	Yes	Yes	No	No	No	Yes	Saraipali	c	0	0.4	3.4	6.1
40	Bichhiya	c	Yes	Yes	Yes	Yes	Yes	No	No	No	Yes	Saraipali	c	0	36.5	14.7	17.1
41	Durgapali	c	c	Yes	Yes	Yes	Yes	No	No	No	Yes	Saraipali	c	0	18.8	0.1	5.2
42	Birsingpali	c	c	Yes	Yes	Yes	Yes	No	No	No	Yes	Saraipali	c	0	15	0.6	15.7
43	Bendari	c	c	Yes	Yes	Yes	a	No	No	No	Yes	Saraipali	c	0	20.4	0	7
44	Kapudih	c	c	Yes	Yes	Yes	a	No	No	No	Yes	Saraipali	c	0	8.1	0	3.5
45	Dularpali	c	c	Yes	Yes	Yes	Yes	No	No	No	Yes	Saraipali	c	5.9	43.4	0.2	20.6
46	Budhudongar	c	c	Yes	Yes	Yes	a	No	No	No	Yes	Saraipali	c	0	14.6	0	31
47	Chhirralewa	b	b	Yes	Yes	Yes	a	No	No	No	Yes	Saraipali	b	0	10.2	14	20.6
48	Kotendarha	b	b	Yes	Yes	Yes	Yes	No	No	No	Yes	Saraipali	b	1.1	26	2.6	15.4
49	Pilwapali	c	c	Yes	Yes	Yes	a	No	No	No	Yes	Saraipali	c	0	11.5	11.7	2.2
50	Thuthapali	b	b	Yes	Yes	Yes	a	No	No	No	Yes	Saraipali	b	0.3	9.4	0	9.2
51	Medhapali	b	b	Yes	Yes	Yes	Yes	No	No	No	Yes	Saraipali	b	0	20.6	1	11
52	Harilchhapar	c	c	Yes	Yes	Yes	a	No	No	No	Yes	Saraipali	c	1.4	5.2	1.7	3.6
53	Bartiyabhatha	c	c	Yes	Yes	Yes	Yes	No	No	No	Yes	Basna	c	0	20.4	0	7.3
54	Umariya	b	b	Yes	Yes	Yes	Yes	No	No	No	Yes	Saraipali	b	0	58.7	0.2	28.1
55	Koliyaridih	b	b	Yes	Yes	Yes	a	No	No	No	Yes	Saraipali	b	0	12.7	5	8.3
56	Sanbahali	c	c	Yes	c	Yes	Yes	No	No	No	Yes	Basna	c	0	7.5	0	0
57	Lohadipur	c	c	Yes	c	Yes	Yes	No	No	No	Yes	Basna	c	0	17.9	0	7.9
58	Paterapali	c	c	Yes	c	Yes	Yes	No	No	No	Yes	Saraipali	c	0	46.4	0	11.3
59	Bandabari	c	c	Yes	c	Yes	Yes	No	No	No	Yes	Basna	c	0	13.9	0	4.5
60	Udela	c	c	Yes	c	Yes	Yes	No	No	No	Yes	Basna	c	0	33	21.3	48.8
61	Mudidih	c	c	Yes	c	Yes	Yes	No	No	No	Yes	Basna	c	0	10.8	0	9.2
62	Jharband	c	c	Yes	c	Yes	Yes	No	No	No	Yes	Basna	c	0	11.6	0	7.2
63	Bhanwarpur	c	c	Yes	c	Yes	Yes	No	No	No	Yes	Basna	c	0	70.6	0	6.1
64	Bandabari	c	c	c	Yes	Yes	Yes	Yes	Yes	No	No	Basna	c	0	5.5	10.1	12.4

Land Use													Name of three most important commodities manufactured			Name of Village	Serial Number
Land use (in hectares rounded up to one decimal place)							Area irrigated by source (in hectare).						First	Second	Third		
Land Under Miscellaneous Tree Crops etc.	Culturable Waste Land	Fallow lands other than current fallows	Current Fallows	Net Area Sown	Total Irrigated Land Area	Total Un-irrigated Land Area	Canals (C)	Wells/Tube-wells(W/TW)	Tanks/Lakes(T/L)	Water Falls(WF)	Others(O)	First	Second	Third			
108	109	110	111	112	113	114	115	116	117	118	119	120	121	122	2	1	
0	0.6	1	2	245	0	0	0	0	0	0	0				Kusmur	31	
0	0.2	0	0	123.8	5.6	129.4	0	5.6	0	0	0				Kasipali	32	
0	0.5	0.8	0	302.1	14	314.1	0	14	0	0	0				Rohina	33	
0	0.4	0	15.4	111.7	4	112.2	0	4	0	0	0				Bansulidih	34	
0	0	0	7.6	123.5	0	123.5	0	0	0	0	0				Palsabhadi	35	
0	0	1.8	10	387	5.2	390.2	0	5.2	0	0	0				Santpali	36	
0	1	0	5	160.8	5.2	165	0	5.2	0	0	0				Sukhapali	37	
0	0	1	2	171.3	2.2	173.5	0	2.2	0	0	0				Sagarpali	38	
0	0	0	2.1	147.6	2	145.6	0	2	0	0	0				Bijrabhantha	39	
0	0.8	1.9	0	421.4	6.3	0	0	6.3	0	0	0				Bichhiya	40	
0	1	0	0	264	19.6	246	0	9	10.6	0	0				Durgapali	41	
0	0.6	1	3.1	203.6	50.7	167.4	0	20.6	30.1	0	0				Birsingpali	42	
0	1	2.8	5.1	125	23.3	112.7	0	10.3	13	0	0				Bendari	43	
0	1.1	0.6	0.4	139	10	135.8	0	10	0	0	0				Kapudih	44	
0.4	0	2.6	14.5	334.5	142.6	237.8	0	42.6	100	0	0				Dularpali	45	
0	3.1	6.3	2.8	149.7	18.4	139.1	0	8.4	10	0	0				Budhudongar	46	
0	1	1	2.8	179.2	11	175.1	0	5	6	0	0				Chhrralewa	47	
0	3.5	4	7.4	277.7	20.3	265	0	20.3	0	0	0				Kotendarha	48	
0	0.4	0.4	0.2	226.5	11.2	216.6	0	11.2	0	0	0				Pilwapali	49	
0	1.7	4	0.2	154.9	64.6	93.4	0	64.6	0	0	0				Thuthapali	50	
0	0.6	0.6	0.6	236.1	50.6	197.6	0	50.2	0.4	0	0				Medhapali	51	
0	0.2	0.2	0.2	120.5	18.6	108.5	0	18.1	0.5	0	0				Harilchhapar	52	
0	4	3.8	0.5	304.1	57.8	263.3	0	57	0.8	0	0				Bartiyabhatha	53	
0	0.1	2	0.4	435.4	200.8	348.5	77	123.8	0	0	0				Umariya	54	
0	2	2	1.1	230.2	143.8	193.9	0	142.8	1	0	0				Koliyaridih	55	
0	2	1	0.7	83.2	73.2	10	0	0	0	0	0				Sanbahali	56	
0	1.2	2.4	2.8	188	0.6	187.4	0	0.6	0	0	0				Lohadipur	57	
0	2.7	0.5	0.6	192.6	15	177.6	0	0	0	0	0				Paterapali	58	
0	0.8	1.4	1.5	153.4	30	130.4	0	0	0	0	0				Bandabari	59	
0	0.3	0.9	1.8	329.5	58	271.5	50	8	0	0	0				Udela	60	
0	0	0.6	1	148	62	85.9	0	62	0	0	170				Mudidih	61	
0.1	0.6	1.9	1.2	96.4	7.4	89	7.4	0	0	0	0				Jharband	62	
0	7.4	5.6	6	672.6	218.3	454.3	77	141	0	0	0.3	Handloom			Bhanwarpur	63	
0	3.2	2	8	216.7	0	0	0	0	0	0	0				Bandabari	64	

Sr.No.	Name village	Location code no.	Total area of the village (in hectares rounded up to one decimal place)	Total population (2011 census)	Number of households (2011 census)	Number of educational amenities available. (If not available within the village , the distance range code viz; a for < 5 Kms, b for 5-10 Kms and c for 10+ kms of nearest place where facility is available is given).														
						Pre-Primary school (PP)	Primary school (P)	Middle school (M)	Secondary School (S)	Senior Secondary school (SS)	Degree college of arts science & commerce (ASC)	Engineering college(EC)	Medical college (MC)	Management institute (MI)	Polytechnic (Pt)	Vocational training school /ITI	Non-formal training centre (NFTC)	Special school for disabled (SSD)	Others (specify)	
1	2	3	4	5	6	7	8	9	10	11	12	13	14	15	16	17	18	19	20	
65	Lalitpur	445688	428.3	629	171		1	b	b	b	c	c	c	c	c	c	c	c	c	
66	Dongaripali (Chanat)	445689	180.5	630	152		1	a	a	c	c	c	c	c	c	c	c	c	c	
67	Kelwardabari	445690	55.1	187	45		1	a	b	b	c	c	c	c	c	c	c	c	c	
68	Jamdarha	445691	249	705	179		1	1	1	b	c	c	c	c	c	c	c	c	c	
69	Bamhanindih	445692	188.2	647	142	c	1	a	a	c	c	c	c	c	c	c	c	c	c	
70	Khogasa	445693	406.6	1105	289		1	1	1	b	c	c	c	c	c	c	c	c	c	
71	Barhaguda	445694	11	0	0															
72	Jamnidih	445695	179.1	687	155		1	a	a	b	c	c	c	c	c	c	c	c	c	
73	Purushotampur	445696	388.7	894	232		1	1	b	c	c	c	c	c	c	c	c	c	c	
74	Bhalukona (Bhalukonha)	445697	78.9	108	24	c	1	a	b	c	c	c	c	c	c	c	c	c	c	
75	Rangmatiya	445698	240.2	641	173		1	a	b	b	c	c	c	c	c	c	c	c	c	
76	Sawrooppur	445699	186.9	203	59		1	a	b	b	c	c	c	c	c	c	c	c	c	
77	Tilaidadar	445700	228.7	402	97		1	b	c	a	c	c	c	c	c	c	c	c	c	
78	Daldali	445701	313.3	735	184		1	a	a	c	c	c	c	c	c	c	c	c	c	
79	Lotakholiya	445702	84.5	0	0															
80	Bhuneswarpur	445703	148.3	138	33		1	a	a	c	c	c	c	c	c	c	c	c	c	
81	Chanat	445704	584.1	1606	375		3	1	1	c	c	c	c	c	c	c	c	c	c	
82	Garhgaon	445705	210.6	626	129		1	1	a	c	c	c	c	c	c	c	c	c	c	
83	Birendabari	445706	103.6	423	90		1	1	a	a	c	c	c	c	c	c	c	c	c	
84	Bilkhand	445707	309.8	986	250		2	a	a	a	c	c	c	c	c	c	c	c	c	
85	Dhalam	445708	219.2	595	127		1	1	a	c	c	c	c	c	c	c	c	c	c	
86	Tangapasa	445709	160	224	52		1	a	a	c	c	c	c	c	c	c	c	c	c	
87	Ajagarkhar	445710	283.3	702	181		1	1	1	b	c	c	c	c	c	c	c	c	c	
88	Paserlewa	445711	157.9	339	103		1	b	b	b	c	c	c	c	c	c	c	c	c	
89	Sarkanda	445712	349.9	725	176		1	1	a	b	c	c	c	c	c	c	c	c	c	
90	Paita	445713	268.2	584	144		1	a	b	b	c	c	c	c	c	c	c	c	c	
91	Jharudela	445714	164.6	406	107		1	b	b	b	c	c	c	c	c	c	c	c	c	
92	Bijrabhata	445715	279.6	674	168		1	1	b	b	c	c	c	c	c	c	c	c	c	
93	Chipari Ona	445716	595.2	1567	388		1	1	b	b	c	c	c	c	c	c	c	c	c	
94	Chapiya	445717	139.5	285	65		1	b	b	b	c	c	c	c	c	c	c	c	c	
95	Milarabad	445718	157.8	336	82		1	a	c	c	c	c	c	c	c	c	c	c	c	
96	Kalmidadar	445719	210.2	410	107		1	1	b	b	c	c	c	c	c	c	c	c	c	
97	Naugadi	445720	558.3	1560	306	c	3	1	a	c	c	c	c	c	c	c	c	c	c	
98	Dhamanghutkuri	445721	236.2	647	154	b	1	a	b	b	c	c	c	c	c	c	c	c	c	

Number of Medical Amenities available. (If not available within the village , the distance range code viz; a for < 5 Kms, b for 5-10 Kms and c for 10+ kms of nearest place where facility is available is given).										Number of Non-Government Medical Amenities available.								Availability of drinking water - Yes / No						Name village		
Community health centre (CHC)	Primary health centre (PHC)	Primary health sub centre (PHS)	Maternity and child welfare centre (MCW)	T.B. clinic (TBC)	Hospital-allopathic (HA)	Hospital-alternative medicine (HO)	Dispensary (D)	Veterinary hospital (VH)	Mobile health clinic (MHC)	Family welfare centre (FWC)	Charitable non Govt. hospital/Nursing home.	Medical practitioner with MBBS Degree	Medical practitioner with other degree	Medical practitioner with no degree	Traditional practitioner and faith healer .	Medicine Shop	Others	Tap water (Treated/Untreated)	Well water (Covered / Uncovered well)	Hand Pump	Tube wells / Bore well	Spring	River / Canal		Tank / Pond / Lake	Others
21	22	23	24	25	26	27	28	29	30	31	32	33	34	35	36	37	38	39	40	41	42	43	44	45	46	2
c	c	c	c	c		b	c	c	c	c	0	0	0	0	0	0	0	No	Yes	Yes	No	No	No	No	No	Lalitpur
c	c	a	a	c		a	a	c	c	c	0	0	0	0	0	0	0	No	Yes	Yes	No	No	No	No	No	Dongaripali (Chanat)
c	c	c	c	c		b	b	c	c	c	0	0	0	0	0	0	0	No	Yes	Yes	No	No	No	No	No	Kelwardabari
c	b	l		c				c	c	c	0	0	0	0	0	0	0	No	Yes	Yes	No	No	No	No	No	Jamdarha
c	c	c	c	c		b	c	c	c	c	0	0	0	0	0	0	0	No	Yes	Yes	No	No	No	No	No	Bamhanindih
c	c	l	c	c		c	c	c	c	c	0	0	0	0	0	0	0	No	Yes	Yes	No	No	No	No	No	Khogasa
																										Barhaguda
c	c	c	c	c		c	c	c	c	c	0	0	0	0	0	0	0	No	Yes	Yes	No	No	No	No	No	Jamdidih
c	c	c	c	c		c	c	c	c	c	0	0	0	0	0	0	0	No	Yes	Yes	No	No	No	No	No	Purushotampur
c	c	c	b	c		b		c	c	c	0	0	0	0	0	0	0	No	Yes	Yes	No	No	No	No	No	Bhalukona (Bhalukonha)
c	b		c	c		c	c	b	c	c	0	0	0	0	0	0	0	No	Yes	Yes	No	No	No	Yes	No	Rangmatiya
c	b	b	c	c		c	c	b	c	c	0	0	0	0	0	0	0	No	Yes	Yes	No	No	No	Yes	No	Sawrooppur
c	b	b	c	c		c	c	b	c	c	0	0	0	0	0	0	0	No	Yes	Yes	No	No	No	Yes	No	Tilaidadar
c	a	a	a	c		c	c		c	c	0	0	0	0	0	1	0	No	Yes	Yes	No	No	No	Yes	No	Daldali
																										Lotakholiya
c	a	a	c	c		c	c		c	c	0	0	0	0	0	0	0	No	Yes	Yes	No	No	No	Yes	No	Bhuneswarpur
c	l	l	c	c		c	c	l	c	c	0	0	0	0	0	0	0	No	Yes	Yes	No	No	No	Yes	No	Chanat
c	b	c	c	c		c	c	a	c	c	0	0	0	0	0	0	0	No	Yes	Yes	No	No	No	Yes	No	Garhgaon
c	a	a	c	c		c	c	a	c	c	0	0	0	0	0	0	0	No	Yes	Yes	No	No	No	Yes	No	Birendabari
c	a	a	c	c		c	c		c	c	0	0	0	0	0	0	0	No	Yes	Yes	No	No	No	Yes	No	Bilkhand
c	a	a	c	c		c	c	a	c	c	0	0	0	0	0	0	0	No	Yes	Yes	No	No	No	Yes	No	Dhalam
c	b		c	c		c	c	a	c	c	0	0	0	0	0	0	0	No	Yes	Yes	No	No	No	Yes	No	Tangapasa
c	a	l	c	c		c	c	a	c	c	0	0	0	0	0	0	0	No	Yes	Yes	No	No	No	Yes	No	Ajagarkhar
c	b	b	c	c		c	c	b	c	c	0	0	0	0	0	0	0	No	Yes	Yes	No	No	No	Yes	No	Paserlewa
c	a	a	a	c		c	c	a	c	c	0	0	0	0	0	0	0	No	Yes	Yes	No	No	No	Yes	No	Sarkanda
c	b	b	c	c		c	c	b	c	c	0	0	0	0	0	0	0	No	Yes	Yes	No	No	No	Yes	No	Paita
c	b	b	c	c		c	c	b	c	c	0	0	0	0	0	0	0	No	Yes	Yes	No	No	No	No	No	Jharudela
c	b	b	c	c		c	c	b	c	c	0	0	0	0	0	0	0	No	Yes	Yes	No	No	No	Yes	No	Bijrabhata
c	b	l	c	c		c	c	b	c	c	0	0	0	0	0	0	0	No	Yes	Yes	No	No	No	Yes	No	Chipari Ona
c	b	b	c	c		c	c	b	c	c	0	0	0	0	0	0	0	No	Yes	Yes	No	No	No	Yes	No	Chapiya
c	b	b	c	c		c	c	b	c	c	0	0	0	0	0	0	0	No	Yes	Yes	No	No	No	Yes	No	Milarabad
c	b	b	c	c		c	c	b	c	c	0	0	0	0	0	0	0	No	Yes	Yes	No	No	No	Yes	No	Kalmidadar
c	c	l	c	c		c	c	c	c	c	0	0	1	0	0	0	0	No	Yes	Yes	No	No	No	No	No	Naugadi
c	c	a	c	c		c	c	c	c	c	0	0	0	0	0	0	0	No	Yes	Yes	No	No	No	No	No	Dhamanghutkuri

Sr.No.	Name village	Availability of toilet & others Yes / No				Communication and transport facilities (If amenities available code -Yes is given except for Village Pin Code ,If not available within the village , the distance range code viz; a for < 5 Kms, b for 5-10 Kms and c for 10+ kms of nearest place where facility is available is given).																
		Community toilet including bath.	Community toilet excluding bath.	Rural sanitary mart or sanitary hardware outlet available near the village.	Community bio- gas or recycle of waste for productive use.	Post office(PO)	Sub post office (SPO)	Post & Telegraph office (P&TO)	Village Pin Code	Telephones (L and lines)	Public call office (PCO)	Mobile phone coverage	Internet cafes/ Common service centre (CSC)	Private courier facility	Bus service (Public & Private)	Railway stations	Auto/Modified Autos	Taxis and Vans	Tractors	Cycle-pulled rickshaws(Manual & Machine driven)	Carts driven by animals	Sea /River ferry service
1	2	47	48	49	50	51	52	53	54	55	56	57	58	59	60	61	62	63	64	65	66	67
65	Lalitpur	No	No	No	No	c	c	c	493558	c	c	c	c	c		c	c	c	c			b
66	Dongaripali (Chanat)	No	No	No	No	c	c	c	493555	c	c	a	c	c		c	c	c	c			b
67	Kelwardabari	No	No	No	No	c	c	c	493555	c	c	c	c	c		c	c	c	c			b
68	Jamdarha	No	No	No	No	c	c	c	493558	c	c	c	c	c		c	c	c	c			b
69	Bamhanindih	No	No	No	No	c	c	c	493558	c	c	c	c	c		c	c	c	c			b
70	Khogasa	No	No	No	No	Yes	c	c	493558	c	c	c	c	c		c	c	c	c			Yes
71	Barhaguda																					
72	Jammidih	No	No	No	No	c	c	c	493558	c	c	c	c	c		c	c	c	c			b
73	Purushotampur	No	No	No	No	c	c	c	493558	c	c	c	c	c		c	c	c	c			b
74	Bhalukona (Bhalukonha)	No	No	No	No	c	c	c	493558	c	c	c	c	b		c	c	c	c			b
75	Rangmatiya	No	No	No	No	c	c	c	493555	c	c	c	c	c		c	c	c	c			b
76	Sawrooppur	No	No	No	No	c	c	c	493555	c	c	Yes	c	c		c	c	c	c			b
77	Tilaidadar	No	No	No	No	c	c	c	493555	c	c	Yes	c	c		c	c	c	c			b
78	Daldali	No	No	No	No	c	c	c	493555	c	c	Yes	c	c		c	c	c	c			b
79	Lotakholiya																					
80	Bhuneswarpur	No	No	No	No	c	c	c	493555	c	c	c	c	c		c	c	c	c			b
81	Chanat	No	No	No	No	Yes	c	c	493555	Yes	c	Yes	c	c		c	c	c	c			Yes
82	Garhgaon	No	No	No	No	c	c	c	493555	Yes	c	Yes	c	c		c	c	c	c			b
83	Birendabari	No	No	No	No	c	c	c	493555	c	c	Yes	c	c		c	c	c	c			b
84	Bilkhand	No	No	No	No	c	c	c	493555	c	c	Yes	c	c		c	c	c	c			b
85	Dhalam	No	No	No	No	c	c	c	493555	c	c	Yes	c	c		c	c	c	c			b
86	Tangapasa	No	No	No	No	c	c	c	493555	c	c	Yes	c	c		c	c	c	c			b
87	Ajagarkhar	No	No	No	No	c	c	c	493555	c	c	Yes	c	c		c	c	c	c			b
88	Paserlewa	No	No	No	No	c	c	c	493555	c	c	c	c	c		c	c	c	c			b
89	Sarkanda	No	No	No	No	c	c	c	493555	c	c	c	c	c		c	c	c	c			b
90	Paita	No	No	No	No	c	c	c	493554	c	c	c	c	c		c	c	c	c			b
91	Jharudela	No	No	No	No	c	c	c	493555	c	c	c	c	c		c	c	c	c			b
92	Bijrabhata	No	No	No	No	c	c	c	493558	c	c	c	c	c		c	c	c	c			b
93	Chipari Ona	No	No	No	No	c	c	c	493558	c	c	c	c	c		c	c	c	c			Yes
94	Chapiya	No	No	No	No	c	c	c	493558	c	c	c	c	c		c	c	c	c			b
95	Milarabad	No	No	No	No	c	c	c	493554	c	c	Yes	c	c		c	c	c	c			b
96	Kalmidadar	No	No	No	No	c	c	c	493554	c	c	c	c	c		c	c	c	c			Yes
97	Naugadi	No	No	No	No	c	c	c	493554	c	c	c	c	c	Yes	c	c	c	c			Yes
98	Dhamanghutkuri	No	No	No	No	c	c	c	493554	c	c	b	c	c		c	c	c	c			b

Village connected to highways,village roads, banks & credit societies (If amenities available code -Yes is given, If not available within the village , the distance range code viz; a for < 5 Kms, b for 5-10 Kms and c for 10+ kms of nearest place where facility is available is given).

Availability of miscellaneous facilities (If amenities available code -Yes is given, code viz; a for < 5 Kms, b for 5-10 Kms and c for 10+ kms of nearest place where facility is available is given).

68	69	70	71	72	73	74	75	76	77	78	79	80	81	82	83	84	85	86	87	88	89	90	91	
Connected to national highway(NH)	Connected to state highway(SH)	Connected to major district road (MDR)	Connected to others district road	Pucca roads	Kutcha roads	Water bounded macadam(WBM) roads	Navigable waterway (river/canal)(NW)	Footpaths (FP)	Commercial & Co-operative Banks	ATM	Agricultural Credit Societies	Self-Help Group (SHG)	Public distribution system (PDS) shop	Mandis / Regular market	Weekly Haat	Agricultural marketing society	Integrated Child Development Scheme (Nutritional Centres)	Anganwadi Centre (Nutritional Centres)	Others (Nutritional Centres)	ASHA (Accredited Social Health Activist)	Community centre with/without TV	Sports Field,	Sports Club / Recreation Centre	
c	c	c	b	b	Yes	Yes			c	c	b	Yes	b	c	b	c	c	Yes	Yes	Yes	c	c	c	Lalitpur
c	c	c	c	Yes	Yes	Yes			c	c	a	Yes	a	c	a	a	c	Yes	Yes	Yes	c	c	c	Dongaripali (Chanat)
c	c	c	b	Yes	Yes	Yes			c	c	c	Yes	b	c	b	b	c	Yes	Yes	Yes	c	c	c	Kelwardabari
c	c	b	c	Yes	Yes	Yes			c	c	b	Yes	Yes	c	b	b	c	Yes	Yes	Yes	c	Yes	c	Jamdarha
c	c	c	b	Yes	Yes	Yes			c	c	c	Yes	a	c	b	b	c	Yes	Yes	Yes	c	c	c	Bamhanindih
c	c	c	b	Yes	Yes	Yes			c	c	c	Yes	Yes	c	b	c	c	Yes	Yes	Yes	c	Yes	c	Khogasa
																								Barhaguda
c	c	c	c	Yes	Yes	Yes			c	c	b	Yes	Yes	c	b	b	c	Yes	Yes	Yes	c	c	c	Jamnidih
c	c	c	c	Yes	Yes	Yes			c	c	c	Yes	a	c	b	b	c	Yes	Yes	Yes	c	c	c	Purushotampur
c	c	c	a	a	Yes				c	c	b	Yes	a	c	b	b	c	Yes	Yes	Yes	c	c	c	Bhalukona (Bhalukonha)
c	c	c	c	c	Yes	Yes			c	c	Yes	Yes	Yes	c	c	c	c	Yes	Yes	Yes	c	c	c	Rangmatiya
c	c	c	c	c	Yes	Yes			c	c	Yes	Yes	Yes	c	c	c	c	Yes	Yes	Yes	c	c	c	Sawrooppur
c	c	c	c	c	Yes	Yes			c	c	b	Yes	a	c	c	c	c	Yes	Yes	Yes	c	c	c	Tilaidadar
c	c	c	c	Yes	Yes	Yes			c	c	Yes	Yes	Yes	c	c	c	c	Yes	Yes	Yes	c	c	c	Daldali
																								Lotakholiya
c	c	c	c	Yes	Yes	Yes			c	c	c	Yes	a	c	c	c	c	Yes	Yes	Yes	c	c	c	Bhuneswarpur
c	c	c	c	Yes	Yes	Yes		Yes	c	Yes	Yes	Yes	c	c	c	c	c	Yes	Yes	Yes	c	Yes	c	Chanat
c	c	c	c	c	Yes	Yes			c	c	a	Yes	Yes	c	c	c	c	Yes	Yes	Yes	c	c	c	Garhgaon
c	c	c	c	c	Yes	Yes			c	c	a	Yes	Yes	c	c	c	c	Yes	Yes	Yes	c	c	c	Birendabari
c	c	c	c	c	Yes	Yes			c	c	Yes	Yes	Yes	c	c	c	c	Yes	Yes	Yes	c	c	c	Bilkhand
c	c	c	c	Yes	Yes	Yes			c	c	a	Yes	a	c	c	c	c	Yes	Yes	Yes	c	c	c	Dhalam
c	c	c	c	Yes	Yes				c	c	c	Yes	a	c	c	c	c	Yes	Yes	Yes	c	c	c	Tangapasa
c	c	c	c	Yes	Yes	Yes			c	c	a	Yes	Yes	c	c	c	c	Yes	Yes	Yes	c	Yes	c	Ajagarkhar
c	c	c	c	c	Yes	Yes			b	c	b	Yes	a	c	c	c	c	Yes	Yes	Yes	c	c	c	Paserlewa
c	c	c	c	Yes	Yes				c	c	a	Yes	Yes	c	b	c	c	Yes	Yes	Yes	c	c	c	Sarkanda
c	c	c	c	Yes	Yes	Yes			c	c	b	Yes	a	c	b	c	c	Yes	Yes	Yes	c	c	c	Paita
c	c	c	a	a	Yes	Yes			c	c	b	Yes	a	c	b	c	c	Yes	Yes	Yes	c	c	c	Jharudela
c	c	c	c	Yes	Yes	Yes			c	c	b	Yes	Yes	c	b	c	c	Yes	Yes	Yes	c	c	c	Bijrabhata
c	c	c	c	Yes	Yes	Yes			c	c	a	Yes	a	c	b	c	c	Yes	Yes	Yes	c	c	c	Chipari Ona
c	c	c	c	Yes	Yes	Yes			c	c	b	Yes	b	c	c	c	c	Yes	Yes	Yes	c	c	c	Chapiya
c	c	c	a	a	Yes				c	c	c	Yes	a	c	b	c	c	Yes	Yes	Yes	c	c	c	Milarabad
c	c	c	c	c	Yes	Yes			c	c	Yes	Yes	a	c	b	c	c	Yes	Yes	Yes	c	c	c	Kalmidadar
c	c	c	c	Yes	Yes	Yes			c	c	c	Yes	Yes	c	b	c	c	Yes	Yes	Yes	c	c	c	Naugadi
c	c	c	a	a	Yes	Yes			c	c	b	a	a	c	b	c	c	Yes	Yes	Yes	c	c	c	Dhamanghutkuri

If not available within the village , the distance range are facility is available is given).											Availability of electricity (Yes/No)		Land Use				
											Nearest Town		Area under different types of lan				
1	2	92	93	94	95	96	97	98	99	100	101	102	103	104	105	106	107
		Cinema / Video Hall	Public Library	Public Reading Room	Newspaper Supply	Assembly Polling station	Birth & Death Registration Office	Power Supply for Domestic Use (ED)	Power Supply for Agricultural Use (EAG)	Power Supply for Commercial Use (EC)	Power Supply for All Uses (EA)	Name	Distance range code i.e. a for < 5 Kms, b for 5-10 Kms and c for 10+ kms .	Forests	Area under Non-agricultural Uses	Barren and Un-cultivable land	Permanent Pastures and Other Grazing Lands
65	Lalitpur	c	c	Yes	c	Yes	a	Yes	Yes	No	No	Basna	c	7.8	6.5	3.9	44.3
66	Dongaripali (Chanat)	c	c	a	Yes	Yes	Yes	Yes	Yes	No	No	Basna	c	0	7.9	4.3	2.7
67	Kelwardabari	c	c	c	Yes	b	Yes	Yes	Yes	No	No	Basna	c	0	4.8	1.8	0.5
68	Jamdarha	c	c	Yes	Yes	Yes	Yes	Yes	Yes	No	No	Basna	c	0	12.3	11.2	3.2
69	Bamhanindih	c	c	a	c	Yes	a	Yes	Yes	No	No	Basna	c	0	6.4	7.5	1.8
70	Khogasa	c	c	c	Yes	Yes	Yes	Yes	Yes	No	No	Basna	c	0	19.9	10.4	16.8
71	Barhaguda											Basna	c	0	0	0	1.3
72	Jamnidih	c	c	c	Yes	Yes	Yes	Yes	Yes	No	No	Basna	c	0	6.3	6.9	2.9
73	Purushotampur	c	c	c	Yes	Yes	Yes	Yes	Yes	No	No	Basna	c	0	69.1	6.9	33.8
74	Bhalukona (Bhalukonha)	c	c	c	Yes	a	Yes	Yes	Yes	No	No	Basna	c	0	8.4	1.6	3.8
75	Rangmatiya	c	c	Yes	c	Yes	Yes	Yes	Yes	No	No	Basna	c	0	11.8	0.2	10
76	Sawrooppur	c	c	Yes	c	Yes	Yes	Yes	Yes	No	No	Basna	c	40.3	4.1	22.4	18.4
77	Tilaidadar	c	c	Yes	c	Yes	a	Yes	Yes	No	No	Basna	c	18.3	8.2	0.8	9.2
78	Daldali	c	c	Yes	c	Yes	Yes	Yes	Yes	No	No	Basna	c	0	15.9	3.8	20.7
79	Lotakholiya											Basna	c	0	21	6.7	5
80	Bhuneswarpur	c	c	Yes	c	Yes	Yes	Yes	Yes	No	No	Basna	c	0	6.1	14.8	12.2
81	Chanat	c	c	Yes	Yes	Yes	Yes	No	No	No	Yes	Basna	c	0	47.5	2.3	19.3
82	Garhgaon	c	c	Yes	c	Yes	a	No	No	No	Yes	Basna	c	4	12.1	0.5	7.8
83	Birendabari	c	c	Yes	c	Yes	Yes	Yes	Yes	No	No	Basna	c	0	4.6	0.4	1.5
84	Bilkhand	c	c	Yes	c	Yes	Yes	Yes	Yes	No	No	Basna	c	0.4	18.4	2	21
85	Dhalam	c	c	Yes	c	Yes	Yes	No	No	No	Yes	Basna	c	0	24.8	0.8	2.9
86	Tangapasa	c	c	Yes	c	a	a	No	No	No	Yes	Basna	c	0	13.6	15.6	13.2
87	Ajagarkhar	c	c	Yes	c	Yes	Yes	No	No	No	Yes	Basna	c	0	13.7	4.1	3.4
88	Paserlewa	c	c	Yes	c	Yes	Yes	No	No	No	Yes	Basna	c	0	3.6	29	3.2
89	Sarkanda	c	c	Yes	c	Yes	Yes	Yes	Yes	No	No	Basna	c	0	30.2	7.7	19.5
90	Paita	c	c	Yes	c	Yes	Yes	Yes	Yes	No	No	Basna	c	8.7	12.1	3.7	24.3
91	Jharudela	c	c	Yes	c	a	a	Yes	Yes	No	No	Basna	c	12.7	6.7	1.9	7.9
92	Bijrabhata	c	c	Yes	c	Yes	Yes	No	No	No	Yes	Basna	c	0.2	11.3	0.1	10
93	Chipari Ona	c	c	Yes	c	Yes	Yes	Yes	Yes	No	No	Basna	c	1.5	28.1	46.1	2.6
94	Chapiya	c	c	Yes	c	Yes	Yes	No	No	No	Yes	Basna	c	2.7	8.1	6.6	11.1
95	Milarabad	c	c	Yes	c	Yes	Yes	Yes	Yes	No	No	Basna	c	0	7.7	12.7	9
96	Kalmidadar	c	c	Yes	c	Yes	a	Yes	Yes	No	No	Basna	c	0	5.3	17.6	7.1
97	Naugadi	c	c	Yes	c	Yes	Yes	No	No	No	Yes	Basna	c	0	57.2	3.5	8.1
98	Dhamanghutkuri	c	c	Yes	c	Yes	a	No	No	No	Yes	Basna	c	0	13.7	1.4	14.2

Land Use												Name of three most important commodities manufactured			Name of Village	Serial Number
Land use (in hectares rounded up to one decimal place)							Area irrigated by source (in hectare).					First	Second	Third		
Land Under Miscellaneous Tree Crops etc.	Culturable Waste Land	Fallow lands other than current fallows	Current Fallows	Net Area Sown	Total Irrigated Land Area	Total Un-irrigated Land Area	Canals (C)	Wells/Tube-wells(W/TW)	Tanks/Lakes(T/L)	Water Falls(WF)	Others(O)	First	Second	Third		
108	109	110	111	112	113	114	115	116	117	118	119	120	121	122	2	1
0	3.9	8	12	342	10.2	331.4	0	10.2	0	0	0				Lalitpur	65
0.1	1	6.2	10.5	147.8	0	0	0	0	0	0	0				Dongaripali (Chanat)	66
0	0.5	2	2	43.6	4.4	0	0	4.4	0	0	0				Kelwardabari	67
0	3.8	7.2	10.3	201	0	0	0	0	0	0	0				Jamdarha	68
0	3.7	10	20	138.8	10.3	0	0	10.3	0	0	0				Bamhanindih	69
0	0.8	5	10.5	343.2	9.5	0	0	9.5	0	0	0				Khogasa	70
0	1	1.4	2	5.2	0	0	0	0	0	0	0				Barhaguda	71
0	2.5	3	9	148.5	3.3	0	0	3.3	0	0	0				Jamnidih	72
0	0.4	0.4	5.2	272.9	10.1	0	0	10.1	0	0	0				Purushotampur	73
0	2.5	4	6	52.6	6.2	0	0	6.2	0	0	0				Bhalukona (Bhalukonha)	74
0	3	4.2	0	211	68.5	191	0	28.5	40	0	0				Rangmatiya	75
0	2	1.7	0	98	40.5	78	0	10.5	30	0	0				Sawrooppur	76
0	5.6	6.6	0	180	36.5	165	0	1.5	35	0	0				Tilaidadar	77
0	1.5	3	0.4	268	48	262	0	8	40	0	0				Daldali	78
0	1	0	0.2	50.5	11	40	11	0	0	0	0				Lotakholiya	79
0	3	1.3	0	111	22	101	0	2	20	0	0				Bhuneswarpur	80
0	2	4.1	0	509	201.5	424	168	6.5	27	0	0				Chanat	81
0	0.5	2.4	0.3	183	35.5	188	0	1.5	34	0	0				Garhgaon	82
0	0.6	1.6	1	94	44.5	69	0	12.5	32	0	0				Birendabari	83
0	3	6.9	0	258	48	241	0	3	35	0	10				Bilkhand	84
0	1.5	2.2	0	187	73.5	147	0	13.5	40	0	20				Dhalam	85
0	1	2.5	1	113	44	104	0	4	10	0	30				Tangapasa	86
0	2.3	10	4.4	245.5	99.4	171.7	0	3.4	96	0	0				Ajagarkhar	87
0	1	1	2	118.1	0	120	0	0	0	0	0				Paserlewa	88
0	1	3	3	285.5	64.4	237.7	0	8.4	56	0	0				Sarkanda	89
0	1.1	1.2	1.2	215.9	60	168.6	0	5	55	0	0				Paita	90
0	0	0.9	1.8	132.6	7.6	127.1	0	1.6	6	0	0				Jharudela	91
0	2	0	0	256	21.3	242.2	0	7.3	14	0	0				Bijrabhata	92
0	2	5	10.2	499.7	11.3	493.4	0	1.3	10	0	0				Chipari Ona	93
0	1	2	2.5	105.5	43.4	67.5	0	1.4	42	0	0				Chapiya	94
0	1.3	2.4	0	124.8	2.3	127.2	0	2.3	0	0	0				Milarabad	95
0	0.5	1	1.1	177.5	3.2	178.5	0	1.2	2	0	0				Kalmidadar	96
0	1	0	1	487.5	24.2	498.5	0	24.2	0	0	0				Naugadi	97
0	1.1	1	0	204.7	10	215.7	0	10	0	0	0				Dhamanghutkuri	98

Sr.No.	Name village	Location code no.	Total area of the village (in hectares rounded up to one decimal place)	Total population (2011 census)	Number of households (2011 census)	Number of educational amenities available. (If not available within the village , the distance range code viz; a for < 5 Kms, b for 5-10 Kms and c for 10+ kms of nearest place where facility is available is given).														
						Pre-Primary school (PP)	Primary school (P)	Middle school (M)	Secondary School (S)	Senior Secondary school (SS)	Degree college of arts science & commerce (ASC)	Engineering college(EC)	Medical college (MC)	Management institute (MI)	Polytechnic (Pt)	Vocational training school /ITI	Non-formal training centre (NFTC)	Special school for disabled (SSD)	Others (specify)	
1	2	3	4	5	6	7	8	9	10	11	12	13	14	15	16	17	18	19	20	
99	Rupapali	445722	411.1	1011	237	b	1	1	b	b	c	c	c	c	c	c	c	c	c	
100	Padkipali	445723	202.8	396	100	a	1	a	a	a	c	c	c	c	c	c	c	c	c	
101	Palsapali	445724	317	700	212	a	1	a	a	a	c	c	c	c	c	c	c	c	c	
102	Kanda Dongar	445725	279.6	313	88	b	1	a	b	b	c	c	c	c	c	c	c	c	c	
103	Chandkhuri	445726	205.5	631	151	c	1	1	a	c	c	c	c	c	c	a			c	
104	Tarekela Urf Bhawaradadr	445727	60.3	95	20	c	1	a	b	b	c	c	c	c	c	c	c	c	c	
105	Tarekela Urf Bawalighutkuri	445728	69.2	79	23	c	a	a	b	b	c	c	c	c	c	c	c	c	c	
106	Durugpali	445729	543.6	1487	375	b	1	1	b	b	b	c	c	c	c	b			c	
107	Durugpali Tukda Bada	445730	254.2	221	54	c	1	b	b	b	c	c	c	c	c	c	c	c	c	
108	Dhumabhatha	445731	255.2	705	186	b	1	a	a	b	b	c	c	c	c	b			c	
109	Bhainsakhuri	445732	390.3	960	225	c	1	a	a	b	c	c	c	c	c	c	c	c	c	
110	Kodopali	445733	138.8	333	99	c	1	a	a	b	c	c	c	c	c	c	c	c	c	
111	Baradoli	445734	424.7	1191	275	b	1	1	1	b	b	c	c	c	c	b			c	
112	Gohedadar	445735	308.9	640	152	b	1	a	a	b	b	c	c	c	c	b			c	
113	Koliha Deori	445736	211	921	178	b	1	1	1	b	b	c	c	c	c	b			c	
114	Paraskol	445737	106.4	250	69		1	a	a	a	c	c	c	c	c	c	c	c	c	
115	Dhanapali	445738	267.7	729	143		1	1	b	b	c	c	c	c	c	b			c	
116	Karrabhouna	445739	259.5	863	214		1	a	a	a	c	c	c	c	c	c	c	c	c	
117	Kumhari	445740	262.1	582	138		1	a	a	a	c	c	c	c	c	c	c	c	c	
118	Khusarupali	445741	136.4	491	130		1	a	a	a	c	c	c	c	c	c	c	c	c	
119	Gourtek	445742	677.2	1446	412		1	1	a	a	c	c	c	c	c	c	c	c	c	
120	Sankari	445743	427.1	784	198		1	a	a	a	c	c	c	c	c	c	c	c	c	
121	Pitaipali	445744	144.4	370	107		1	a	b	b	c	c	c	c	c	c	c	c	c	
122	Bhulka	445745	125.2	347	83		1	b	b	b	c	c	c	c	c	b			c	
123	Bhoharpar	445746	235.8	773	170	a	1	1	1	1	c	c	c	c	c	c	c	c	c	
124	Singhanpur	445747	557.8	1912	491	a	2	1	1	1	c	c	c	c	c				c	
125	Chhuipali	445748	425.5	1277	288	1	1	a	a	a	c	c	c	c	c	c	c	c	c	
126	Baigandih	445749	182.9	388	109	a	1	a	a	a	c	c	c	c	c	c	c	c	c	
127	Mohka	445750	497.7	1210	276	a	1	1	a	a	b	c	c	c	c	c	c	c	c	
128	Barbaspur	445751	232.1	759	158	a	1	a	a	a	b	c	c	c	c	c	c	c	c	
129	Banipali	445752	292.2	928	201	c	1	a	a	a	c	c	c	c	c	c	c	c	c	
130	Gidhli	445753	368.9	1033	250	c	1	2	1	b	c	c	c	c	c	c	c	c	c	
131	Gudhiyari	445754	285	716	164	b	2	a	b	b	b	c	c	c	c	b			c	

Number of Medical Amenities available. (If not available within the village , the distance range code viz; a for < 5 Kms, b for 5-10 Kms and c for 10+ kms of nearest place where facility is available is given).											Number of Non-Government Medical Amenities available.				Availability of drinking water - Yes / No						Name village					
Community health centre (CHC)	Primary health centre (PHC)	Primary health sub centre (PHS)	Maternity and child welfare centre (MCW)	T.B. clinic (TBC)	Hospital-allopathic (HA)	Hospital-alternative medicine (HO)	Dispensary (D)	Veterinary hospital (VH)	Mobile health clinic (MHC)	Family welfare centre (FWC)	Charitable non Govt. hospital/Nursing home.	Medical practitioner with MBBS Degree	Medical practitioner with other degree	Medical practitioner with no degree	Traditional practitioner and faith healer .	Medicine Shop	Others	Tap water (Treated/Untreated)	Well water (Covered / Uncovered well)	Hand Pump		Tube wells / Bore well	Spring	River / Canal	Tank / Pond / Lake	Others
21	22	23	24	25	26	27	28	29	30	31	32	33	34	35	36	37	38	39	40	41	42	43	44	45	46	2
c	b	b	c	c	c	b	b	c	c	c	0	0	0	0	0	0	0	No	Yes	Yes	No	No	No	No	No	Rupapali
c	a	a	c	c	c	a	a	c	c	c	0	0	0	0	0	0	0	No	Yes	Yes	No	No	No	No	No	Padkipali
c	a	a	c	c	c	a	a	c	c	c	0	0	1	0	0	0	0	No	Yes	Yes	No	No	No	No	No	Palsapali
c	b	b	c	c	c	b	b	c	c	c	0	0	0	0	0	0	0	No	Yes	Yes	No	No	No	No	No	Kanda Dongar
c	c	a	c	c	c	c	c	c	c	c	0	0	0	0	0	0	0	No	Yes	Yes	No	No	No	No	No	Chandkhuri
c	c	a	c	c	c	c	c	c	c	c	0	0	0	0	0	0	0	No	Yes	Yes	No	No	No	No	No	Tarekela Urf Bhawaradadr
c	c	b	c	c	c	b	c	c	c	c	0	0	0	0	0	0	0	No	Yes	Yes	No	No	No	No	No	Tarekela Urf Bawalighutkuri
b	b	b	b	b	b	b	b	b	b	b	0	0	0	0	0	0	0	No	Yes	Yes	No	No	No	No	No	Durugpali
c	c	b	c	c	c	c	c	c	c	c	0	0	0	0	0	0	0	No	Yes	Yes	No	No	No	No	No	Durugpali Tukda Bada
b	a	a	b	b	b	b	b	b	b	b	0	0	0	0	0	0	0	No	Yes	Yes	No	No	No	No	No	Dhumabhatha
c	c	a	c	c	c	c	c	c	c	c	0	0	0	0	0	0	0	Yes	Yes	Yes	No	No	No	No	No	Bhainsakhuri
c	c	a	c	c	c	c	c	c	c	c	0	0	0	0	1	0	0	Yes	Yes	Yes	No	No	No	No	No	Kodopali
b	b	1	b	b	b	b	b	b	b	b	0	0	0	0	0	0	0	No	Yes	Yes	No	No	No	No	No	Baradoli
b	b	b	b	b	b	b	b	b	b	b	0	0	0	0	0	0	0	No	No	Yes	No	No	No	No	No	Gohedadar
b	b	1	1	b	c	1	b	b	b	b	0	0	0	0	0	0	0	No	Yes	Yes	No	No	No	No	No	Koliha Deori
c	a	a	c	c	c	c	c	c	c	c	0	0	0	0	0	0	0	No	No	Yes	No	No	No	Yes	No	Paraskol
b	b	b	b	b	b	b	b	b	b	b	0	0	0	0	0	0	0	No	Yes	Yes	Yes	No	No	No	No	Dhanapali
c	b	a	c	c	c	c	c	c	c	c	0	0	0	0	0	0	0	No	Yes	Yes	Yes	No	No	No	No	Karrabhouna
c	a	a	c	c	c	c	c	c	c	c	0	0	0	0	0	0	0	No	Yes	Yes	Yes	No	No	No	No	Kumhari
c	b	b	c	c	c	c	c	c	c	c	0	0	0	0	0	0	0	No	Yes	Yes	Yes	No	No	No	No	Khusarupali
c	a	a	c	c	c	c	c	c	c	c	0	1	0	0	0	0	0	No	Yes	Yes	Yes	No	No	No	No	Gourtek
c	b	a	c	c	c	c	c	c	c	c	0	0	0	0	0	0	0	No	Yes	Yes	Yes	No	No	No	No	Sankari
c	b	a	c	c	c	c	c	c	c	c	0	0	0	0	0	0	0	No	Yes	Yes	Yes	No	No	No	No	Pitaipali
b	b	b	b	b	b	b	b	b	b	b	0	0	0	0	0	0	0	No	Yes	Yes	Yes	No	No	No	No	Bhulka
c	c	a	a	c	c	c	c	c	c	c	0	0	1	0	0	0	0	No	Yes	Yes	Yes	No	No	Yes	No	Bhocharpar
c	c	1	c	c	c	1	c	c	c	c	0	0	0	0	0	0	0	Yes	Yes	Yes	Yes	No	No	Yes	No	Singhanpur
c	c	a	a	c	c	c	c	c	c	c	0	0	0	0	0	1	0	Yes	Yes	Yes	Yes	No	No	Yes	No	Chhuipali
c	c	a	a	c	c	c	c	c	c	c	0	0	0	0	0	0	0	No	Yes	Yes	Yes	No	No	Yes	No	Baigandih
c	c	1	c	c	c	c	c	c	c	c	0	0	0	0	0	0	0	No	Yes	Yes	Yes	No	No	Yes	No	Mohka
b	b	a	a	b	c	c	b	c	c	c	0	0	0	0	0	0	0	No	Yes	Yes	Yes	No	No	Yes	No	Barbaspur
c	c	b	c	c	c	a	c	c	c	c	0	0	0	0	0	0	0	No	Yes	Yes	No	No	No	Yes	No	Banipali
c	c	a	a	c	c	a	c	c	c	c	0	0	0	0	1	0	0	No	Yes	Yes	No	No	No	Yes	No	Gidhli
b	b	b	b	b	b	b	b	b	b	b	0	0	0	0	0	0	0	No	Yes	Yes	No	No	Yes	Yes	No	Gudhiyari

Sr.No.	Name village	Availability of toilet & others Yes / No				Communication and transport facilities (If amenities available code -Yes is given except for Village Pin Code ,If not available within the village , the distance range code viz; a for < 5 Kms, b for 5-10 Kms and c for 10+ kms of nearest place where facility is available is given).																
		Community toilet including bath.	Community toilet excluding bath.	Rural sanitary mart or sanitary hardware outlet available near the village.	Community bio- gas or recycle of waste for productive use.	Post office(PO)	Sub post office (SPO)	Post & Telegraph office (P&TO)	Village Pin Code	Telephones (L and lines)	Public call office (PCO)	Mobile phone coverage	Internet cafes/ Common service centre (CSC)	Private courier facility	Bus service (Public & Private)	Railway stations	Auto/Modified Autos	Taxis and Vans	Tractors	Cycle-pulled rickshaws(Manual & Machine driven)	Carts driven by animals	Sea /River ferry service
1	2	47	48	49	50	51	52	53	54	55	56	57	58	59	60	61	62	63	64	65	66	67
99	Rupapali	No	No	No	No	c	c	c	493558	b	b	b	c	c		c	c	b	c		Yes	
100	Padkipali	No	No	No	No	c	c	c	493554	c	a	a	c	c		c	c	a	c		b	
101	Palsapali	No	No	No	No	c	c	c	493554	a	a	a	c	c		c	c	a	c		b	
102	Kanda Dongar	No	No	No	No	c	c	c	493554	b	b	b	c	c		c	c	b	c		b	
103	Chandkhuri	No	No	No	No	c	c	c	491226	c	c	c	c	c	Yes	c	c	c	c		b	
104	Tarekela Urf Bhawaradadr	No	No	No	No	c	c	c	495550	c	c	c	c	c		c	c	c	c		b	
105	Tarekela Urf Bawalighutkuri	No	No	No	No	c	c	c	495550	c	b	b	c	c		c	c	c	c		b	
106	Durugpali	No	No	No	No	b	b	a	496554	b	b	b	b	b		c	b	b	b		Yes	
107	Durugpali Tukda Bada	No	No	No	No	c	c	c	496554	c	c	c	c	c		c	c	c	c		b	
108	Dhumabhatha	No	No	No	No	b	a	b	493554	Yes	b	b	b	b		c	c	b	b		b	
109	Bhainsakhuri	No	No	No	No	c	a	c	493554	c	c	c	c	c		c	Yes	c	c		b	
110	Kodopali	No	No	No	No	c	a	c	493554	c	c	c	c	c		c	c	c	c		b	
111	Baradofi	No	No	No	No	Yes	b	b	493554	b	b	b	b	b		c	b	b	b		Yes	
112	Gohedadar	No	No	No	No	Yes	b	b	493554	b	b	b	b	b		c	b	b	b		b	
113	Koliha Deori	No	No	No	No	b	a	b	493554	b	b	b	b	b		c	c	b	b		b	
114	Paraskol	No	No	No	No	a	c	c	493554	a	a	a	c	c		c	c	a	c		b	
115	Dhanapali	No	No	No	No	a	b	b	493558	b	b	b	b	b		c	b	b	b		b	
116	Karrabhouna	No	No	No	No	a	c	c	493558	a	a	a	c	c		c	c	a	c		b	
117	Kumhari	No	No	No	No	b	c	c	496113	a	a	a	c	c		c	c	a	c		b	
118	Khusarupali	No	No	No	No	b	c	c	493449	a	a	a	c	c		c	c	a	c		b	
119	Gourtek	No	No	No	No	a	c	c	496113	b	b	b	c	c		c	c	a	c		Yes	
120	Sankari	No	No	No	No	c	c	c	493554	b	b	b	c	c		c	c	c	c		b	
121	Pitaipali	No	No	No	No	c	c	c	493558	b	b	b	c	c		c	c	b	c		b	
122	Bhulka	No	No	No	No	b	b	b	493554	b	b	b	b	b		c	b	b	b		b	
123	Bhotharpar	No	No	No	No	Yes	a	c	496113	Yes	a	Yes	c	c	Yes	c	c	Yes	Yes		Yes	
124	Singhanpur	No	No	No	No	Yes	Yes	c	496113	Yes	Yes	Yes	b	b	Yes	c	c	Yes	c		Yes	
125	Chhuipali	No	No	No	No	c	a	c	493558	Yes	a	Yes	c	c	Yes	c	c	Yes	Yes		Yes	
126	Baigandih	No	No	No	No	c	a	c	491227	a	a	Yes	c	c		c	c	a	c		Yes	
127	Mohka	No	No	No	No	c	a	c	496113	a	a	Yes	c	b	Yes	c	c	c	c		Yes	
128	Barbaspur	No	No	No	No	b	a	b	493554	Yes	a	Yes	b	b	Yes	c	c	Yes	c		Yes	
129	Banipali	No	No	No	No	c	a	c	493554	c	c	Yes	c	c		c	c	a	Yes	Yes	Yes	
130	Gidhli	No	No	No	No	c	a	c	493554	c	c	Yes	c	c		c	c	Yes	c		Yes	
131	Gudhiyari	No	No	No	No	b	b	b	493554	b	b	b	b	b		c	b	Yes	Yes	Yes	Yes	

Village connected to highways,village roads, banks & credit societies (If amenities available code -Yes is given, If not available within the village , the distance range code viz; a for < 5 Kms, b for 5-10 Kms and c for 10+ kms of nearest place where facility is available is given).

Availability of miscellaneous facilities (If amenities available code -Yes is given, code viz; a for < 5 Kms, b for 5-10 Kms and c for 10+ kms of nearest place where facility is available is given).

68	69	70	71	72	73	74	75	76	77	78	79	80	81	82	83	84	85	86	87	88	89	90	91	
Connected to national highway(NH)	Connected to state highway(SH)	Connected to major district road (MDR)	Connected to others district road	Pucca roads	Kutcha roads	Water bounded macadam(WBM) roads	Navigable waterway (river/canal)(NW)	Footpaths (FP)	Commercial & Co-operative Banks	ATM	Agricultural Credit Societies	Self-Help Group (SHG)	Public distribution system (PDS) shop	Mandis / Regular market	Weekly Haat	Agricultural marketing society	Integrated Child Development Scheme (Nutritional Centres)	Anganwadi Centre (Nutritional Centres)	Others (Nutritional Centres)	ASHA (Accredited Social Health Activist)	Community centre with/without TV	Sports Field,	Sports Club / Recreation Centre	
c	c	c	b	b	Yes	Yes			c	c	b	Yes	Yes	c	b	b	c	Yes	Yes	Yes	c	c	c	Rupapali
c	c	c	a	a	Yes	Yes			c	c	a	a	a	c	a	a	c	Yes	Yes	Yes	c	c	c	Padkipali
b	c	c	a	a	Yes	Yes			c	c	a	Yes	a	c	a	a	c	Yes	Yes	Yes	c	c	c	Palsapali
c	c	c	b	b	Yes	Yes			c	c	b	Yes	a	c	b	b	c	Yes	Yes	Yes	c	c	c	Kanda Dongar
c	c	c	a	a	Yes	Yes			c	c	c	Yes	Yes	c	a	c	c	Yes	Yes	Yes	c	c	c	Chandkhuri
c	c	c	a	a	Yes	Yes			c	c	c	a	a	c	b	c	c	a	Yes	Yes	c	c	c	Tarekela Urf Bhawaradadr
c	c	c	a	a	Yes	Yes			c	c	Yes	b	b	c	b	c	c	a	Yes	a	c	c	c	Tarekela Urf Bawalighutkuri
b	b	b	b	Yes	Yes	Yes			b	b	a	Yes	Yes	c	b	a	b	Yes	Yes	Yes	b	b	b	Durugpali
c	c	c	c	Yes	a				c	c	b	Yes	b	c	b	b	c	Yes	Yes	Yes	c	c	c	Durugpali Tukda Bada
b	b	b	b	Yes	Yes	Yes			b	b	b	Yes	a	c	b	b	b	Yes	Yes	Yes	b	b	b	Dhumabhatha
c	c	c	a	a	Yes	Yes			Yes	c	a	Yes	a	c	a	a	c	Yes	Yes	Yes	c	a	c	Bhainsakhuri
c	c	c	a	a	Yes				c	c	a	Yes	a	c	a	a	c	Yes	Yes	Yes	c	a	c	Kodopali
b	b	b	b	Yes	Yes	Yes			b	b	Yes	Yes	Yes	c	Yes	Yes	b	Yes	Yes	Yes	b	Yes	b	Baradoli
b	b	b	b	Yes	Yes	Yes			b	b	a	Yes	a	c	a	b	b	Yes	Yes	Yes	b	b	b	Gohedadar
b	b	b	b	Yes	Yes				b	b	b	Yes	Yes	c	b	b	b	Yes	Yes	Yes	b	Yes	b	Koliha Deori
c	c	c	c	Yes	Yes	Yes			b	c	b	Yes	a	b	a	b	c	Yes	Yes	Yes	c	c	c	Paraskol
b	b	b	b	Yes	Yes	Yes			b	b	b	Yes	b	b	b	b	b	Yes	Yes	Yes	b	b	b	Dhanapali
b	c	c	c	c	Yes	Yes			b	c	b	Yes	a	b	a	b	c	Yes	Yes	Yes	c	c	c	Karrabhouna
c	c	c	c	Yes	Yes	Yes			b	c	b	Yes	Yes	b	a	b	c	Yes	Yes	Yes	c	c	c	Khusarupali
b	c	c	c	Yes	Yes	Yes			a	c	a	Yes	Yes	a	a	a	c	Yes	Yes	Yes	c	c	c	Gourtek
a	c	c	c	c	Yes	Yes			b	c	b	Yes	a	b	a	b	c	Yes	Yes	Yes	c	c	c	Sankari
b	c	c	c	Yes	Yes	Yes			b	c	b	Yes	a	b	b	b	c	Yes	Yes	Yes	c	c	c	Pitaipali
b	b	b	b	Yes	Yes	Yes			a	b	b	Yes	b	Yes	b	b	b	Yes	Yes	Yes	b	b	b	Bhulka
Yes	c	Yes	Yes	Yes	Yes	Yes			c	b	a	Yes	a	c	a	a	c	Yes	Yes	Yes	c	Yes	c	Bhoharpar
Yes	c	Yes	Yes	Yes	Yes	Yes			c	c	Yes	Yes	Yes	c	a	Yes	c	Yes	Yes	Yes	c	Yes	c	Singhanpur
Yes	Yes	Yes	Yes	Yes	Yes	Yes			c	b	a	Yes	Yes	Yes	Yes	a	c	Yes	Yes	Yes	Yes	a	c	Chhuipali
a	a	a	Yes	Yes	a				c	b	b	Yes	a	c	a	a	c	Yes	Yes	Yes	a	Yes	c	Baigandih
a	a	Yes	Yes	Yes	Yes	Yes			c	b	b	Yes	Yes	c	a	a	c	Yes	Yes	Yes	c	c	c	Mohka
Yes	c	Yes	Yes	Yes	Yes	Yes			b	b	a	Yes	a	b	a	a	b	Yes	Yes	Yes	c	a	b	Barbaspur
a	c	b	b	Yes	Yes	Yes			c	c	a	Yes	a	c	a	a	c	Yes	Yes	Yes	Yes	c	c	Banipali
a	c	a	a	a	Yes	Yes			a	c	a	Yes	a	c	a	a	c	Yes	Yes	Yes	a	Yes	c	Gidhli
b	b	a	a	Yes	Yes	Yes			b	b	b	Yes	a	b	b	b	b	Yes	Yes	Yes	b	b	b	Gudhiyari

If not available within the village , the distance range are facility is available is given).											Availability of electricity (Yes/No)		Land Use				
											Nearest Town	Area under different types of lan					
1	2	Cinema / Video Hall	Public Library	Public Reading Room	Newspaper Supply	Assembly Polling station	Birth & Death Registration Office	Power Supply for Domestic Use (ED)	Power Supply for Agricultural Use (EAG)	Power Supply for Commercial Use (EC)	Power Supply for All Uses (EA)	Name	Distance range code i.e. a for < 5 Kms, b for 5-10 Kms and c for 10+ kms .	Forests	Area under Non-agricultural Uses	Barren and Un-cultivable land	Permanent Pastures and Other Grazing Lands
92	93	94	95	96	97	98	99	100	101	102	103	104	105	106	107		
99	Rupapali	c	c	Yes	c	Yes	Yes	No	No	No	Yes	Basna	c	0.8	28	7.2	16.6
100	Padkipali	c	c	Yes	c	Yes	a	No	No	No	Yes	Basna	c	0	19	0	11
101	Palsapali	c	c	Yes	Yes	Yes	Yes	Yes	Yes	No	No	Basna	c	0	30	0	0.8
102	Kanda Dongar	c	c	Yes	c	a	a	No	No	No	Yes	Basna	c	0	11.3	42.4	9.3
103	Chandkhuri	c	c	Yes	c	Yes	Yes	No	No	No	Yes	Basna	c	0	25.1	6.4	0.9
104	Tarekela Urf Bhawaradadr	c	c	Yes	c	a	a	Yes	No	No	No	Basna	c	0	1.1	6.4	1.7
105	Tarekela Urf Bawalighutkuri	c	c	Yes	c	b	Yes	Yes	No	No	No	Basna	c	0	8.3	6.3	4.5
106	Durugpali	b	b	Yes	b	Yes	Yes	No	No	No	Yes	Basna	b	3.4	46.6	0.6	14.6
107	Durugpali Tukda Bada	c	c	a	c	a	a	Yes	Yes	No	No	Basna	c	0	17.9	0	61
108	Dhumabhatha	b	b	b	Yes	Yes	Yes	Yes	Yes	No	No	Basna	b	0.8	20.2	6.2	9.6
109	Bhainsakhuri	c	Yes	Yes	c	Yes	Yes	No	No	No	Yes	Basna	c	0	24	0.1	6.8
110	Kodopali	c	Yes	Yes	c	a	a	Yes	Yes	No	No	Saraipali	c	0	7.6	0	3.5
111	Baradoli	b	b	Yes	Yes	Yes	Yes	No	No	No	Yes	Basna	b	0	29.1	5.3	24.3
112	Gohedadar	b	b	a	b	Yes	Yes	Yes	Yes	No	No	Basna	b	0	33.4	2.2	14
113	Koliha Deori	b	b	Yes	b	Yes	Yes	Yes	Yes	No	No	Basna	b	0	22.2	0	6.9
114	Paraskol	c	c	Yes	c	Yes	Yes	No	No	No	Yes	Basna	c	0	9.2	0.4	4.5
115	Dhanapali	b	b	Yes	Yes	Yes	Yes	No	No	No	Yes	Basna	b	0	22.9	0	15
116	Karrabhouna	c	c	Yes	c	Yes	Yes	No	No	No	Yes	Basna	c	0	23.5	0.8	13
117	Kumhari	c	c	Yes	c	Yes	Yes	No	No	No	Yes	Basna	c	0	23	0	28.3
118	Khusarupali	c	c	Yes	c	Yes	Yes	No	No	No	Yes	Basna	c	0	16.2	0	8
119	Gourtek	c	c	Yes	c	Yes	Yes	No	No	No	Yes	Basna	c	0	55.3	1.1	90.4
120	Sankari	c	c	Yes	c	Yes	Yes	No	No	No	Yes	Basna	c	0	20.7	0.2	57.6
121	Pitaipali	c	c	Yes	c	Yes	Yes	No	No	No	Yes	Basna	c	0	9.1	0	0.2
122	Bhulka	b	b	Yes	b	Yes	Yes	No	No	No	Yes	Basna	b	0	9.7	0	4
123	Bhoharpar	c	c	Yes	Yes	Yes	a	No	No	No	Yes	Basna	c	0	25.6	1.1	15.3
124	Singhanpur	c	Yes	Yes	Yes	Yes	Yes	No	No	No	Yes	Basna	c	0	51.5	0.6	39.3
125	Chhuipali	c	Yes	Yes	Yes	Yes	Yes	No	No	No	Yes	Basna	c	0	46.5	0.8	13.3
126	Baigandih	c	c	a	Yes	Yes	a	Yes	Yes	No	No	Basna	c	0	14.4	0	5.8
127	Mohka	c	Yes	Yes	Yes	Yes	Yes	Yes	Yes	No	No	Basna	c	0	44.6	0.4	15.8
128	Barbaspur	c	c	Yes	Yes	Yes	Yes	No	No	No	Yes	Basna	c	0	18.6	0	6.4
129	Banipali	c	c	a	Yes	Yes	a	No	No	No	Yes	Basna	c	0	22.9	9.5	0
130	Gidhli	c	c	Yes	Yes	Yes	Yes	No	No	No	Yes	Basna	c	0	32.8	0	19.6
131	Gudhiyari	b	b	a	Yes	Yes	a	No	No	No	Yes	Basna	b	0	20.1	0	12.4

Land Use												Name of three most important commodities manufactured			Name of Village	Serial Number
Land use (in hectares rounded up to one decimal place)							Area irrigated by source (in hectare).					First	Second	Third		
Land Under Miscellaneous Tree Crops etc.	Culturable Waste Land	Fallow lands other than current fallows	Current Fallows	Net Area Sown	Total Irrigated Land Area	Total Un-irrigated Land Area	Canals (C)	Wells/Tube-wells(W/TW)	Tanks/Lakes(T/L)	Water Falls(WF)	Others(O)	First	Second	Third		
108	109	110	111	112	113	114	115	116	117	118	119	120	121	122	2	1
0	1.2	1	2	354.3	15.2	374.3	0	15.2	0	0	0				Rupapali	99
0	1	1	1.1	169.7	15.5	182.7	0	15.5	0	0	0				Padkipali	100
0	0	0.5	0.8	284.9	12	299.9	0	12	0	0	0				Palsapali	101
0	1	1	2.6	212	13	225	0	13	0	0	0				Kanda Dongar	102
0	0	1.1	1.6	170.4	17.2	170.4	15	2.2	0	0	0				Chandkhuri	103
0	0.2	0	0	50.8	0	57.8	0	0	0	0	0				Tarekela Urf Bhwaradadr	104
0	0	0	0	50.1	0	55.1	0	0	0	0	0				Tarekela Urf Bawalighutkuri	105
0	2.4	2	2.6	471.4	95.9	446.8	0	27.7	4.1	0	64.1				Durugpali	106
0	0.8	1.8	2.2	170.6	18.8	181	0	10.4	0	0	8.4				Durugpali Tukda Bada	107
0	0	3.1	3.2	211.9	34.9	212.2	0	19.8	1.3	0	0				Dhumabhatha	108
0	1	1.2	2.4	354.8	99.2	306	87	10.9	1.2	0	0				Bhainsakhuri	109
0	0.8	1.6	1.1	124.3	26.4	135	4.3	7.8	14.3	0	0				Kodopali	110
0	3.6	4.5	3.4	354.5	24.1	365.4	0	9.8	1.6	0	0				Baradoli	111
0	0.6	0.7	0	258	26.3	282.7	0	21.9	4.4	0	0				Gohedadar	112
0	4.7	4.3	5.2	167.7	26.4	135	0	22.2	4.3	0	0				Koliha Deori	113
0	0.7	0	0.5	91	1	89	0	1	0	0	0				Paraskol	114
0	1.7	0.5	1.1	226.5	30	194	0	0	0	0	0				Dhanapali	115
0	0.6	0.8	1.7	219	20	195	0	20	0	0	0				Karrabhouna	116
0	0.4	0	0.5	210	130	78	90	40	0	0	0				Kumhari	117
0	0.3	0.9	0	111	64	45	50	14	0	0	0				Khusarupali	118
0	1	2.6	0.9	526	100	413	0	100	0	0	0				Gourtek	119
0	1	0.3	1.3	346	50	286	0	50	0	0	0				Sankari	120
4	1.6	0	1	128.5	28	98	0	0	0	0	0				Pitaipali	121
0	0.6	0.4	2.5	108	20	87	0	20	0	0	0				Bhulka	122
0	0	2.3	0	191.6	50	141.6	0	50	0	0	0				Bhotharpar	123
0	3.8	0	0	462.7	230	232.7	0	215	10	0	5				Singhanpur	124
0	0	3.3	0	361.6	90.2	270.4	0	72.2	12	0	6				Chhuipali	125
0	0.6	0	0	162.1	15	147.1	0	15	0	0	0				Baigandih	126
0	4	5.2	0	427.8	35	392.8	0	31	4	0	0				Mohka	127
0	0	0	0	207	40	167	0	40	0	0	0				Barbaspur	128
0	0.4	0	0	259.4	120	169.4	0	112	8	0	0				Banipali	129
0	0	0.9	0	315.6	45	270.6	0	40	5	0	0				Gidhli	130
0	0	0.9	0	251.5	65	186.5	0	61	4	0	0				Gudhiyari	131

Sr.No.	Name village	Location code no.	Total area of the village (in hectares rounded up to one decimal place)	Total population (2011 census)	Number of households (2011 census)	Number of educational amenities available. (If not available within the village , the distance range code viz; a for < 5 Kms, b for 5-10 Kms and c for 10+ kms of nearest place where facility is available is given).														
						Pre-Primary school (PP)	Primary school (P)	Middle school (M)	Secondary School (S)	Senior Secondary school (SS)	Degree college of arts science & commerce (ASC)	Engineering college(EC)	Medical college (MC)	Management institute (MI)	Polytechnic (Pt)	Vocational training school /ITI	Non-formal training centre (NFTC)	Special school for disabled (SSD)	Others (specify)	
1	2	3	4	5	6	7	8	9	10	11	12	13	14	15	16	17	18	19	20	
132	Pipalkhuta	445755	212	572	143	b	1	a	b	b	b	c	c	c	c	b	c			
133	Barihapali	445756	293.2	943	231	c	1		a	b	c	c	c	c	c	c	c	c		
134	Kharora	445757	324.8	956	216	c	1	1	a	b	c	c	c	c	c	c	c	c		
135	Bhadarpali	445758	239.2	544	152	c	1	a	a	a	c	c	c	c	c	c	c	c		
136	Bardih	445759	290	1001	289	c	1	a	a	b	c	c	c	c	c	c	c	c		
137	Pounsra	445760	246.4	1140	253	a	1	1	a	a	b	c	c	c	c	b	c	c		
138	Jagat	445761	316.8	953	232	a	1	1	a	a	b	c	c	c	c	b	c	c		
139	Jalkot	445762	131.1	282	77	b	1	a	b	b	b	c	c	c	c	b	c	c		
140	Gidhapali	445763	145.6	454	107	1	1	a	a	a	b	c	c	c	c	b	c	c		
141	Bhukel	445764	296.2	908	206	a	2	2	1	1	b	c	c	c	c	b	c	c		
142	Khurapali	445765	229.5	465	106	b	1	a	b	b	b	c	c	c	c	b	c	c		
143	Barpeladih	445766	220.6	641	149	b	1	1	a	a	b	c	c	c	b	b	c	c		
144	Chhotetemri	445767	246.2	651	147	b	1	a	b	b	b	c	c	c	c	b	c	c		
145	Badetemri	445768	261.6	890	231	b	1	1	b	b	b	c	c	c	c	b	c	c		
146	Dumarpali	445769	147.4	532	144	b	1	a	b	b	b	c	c	c	c	b	c	c		
147	Gadahabhata	445770	213.2	613	177	a	1	a	b	b	b	c	c	c	c	b	c			
148	Ganekera	445771	390.9	1253	293	b	1	1	a	b	b	c	c	c	c	b	c			
149	Nawagaon	445772	275.3	845	193	b	1	a	a	b	b	c	c	c	c	b	c			
150	Chhirrachunwa	445773	157.7	596	145	b	1	a	b	b	b	c	c	c	c	b	c			
151	Habekanta	445774	251	529	121		1	1	b	b	b	c	c	c	c	b	c			
152	Saraipali (Bhulka)	445775	93.4	222	51		1	a	a	b	b	c	c	c	c	b	c			
153	Jogipali	445776	224.8	800	172	b	1	b	b	b	b	c	c	c	c	b	c			
154	Khawaspali	445777	120.2	390	88	b	1	a	b	b	b	c	c	c	c	b	c			
155	Pathiapali	445778	242.5	822	197	b	1	1	b	b	b	c	c	c	c	b	c			
156	Jiradabari	445779	382.8	847	193	b	1	b	b	b	b	c	c	c	c	b	c			
157	Rasoda	445780	471.8	2186	500	b	1	1	b	b	b	c	c	c	c	b	c			
158	Saraipatera	445781	157.8	444	105	a	1	a	a	a	a	c	c	c	c	a	c			
159	Bargaon	445782	180.6	562	127	a	1	a	a	a	a	c	c	c	c	a	c			
160	Gerrabhata	445783	82.2	390	96	a	1	a	a	a	a	c	c	c	c	a	c			
161	Khatkhathi	445784	188.2	786	198	a	1	1	a	a	a	c	c	c	c	a	c			
162	Chhandanpur	445785	333.4	1047	229	a	1	a	a	a	a	c	c	c	c	a	c			
163	Khemda	445786	537.3	2217	503	1	2	1	1	1	a	c	c	c	c	a	c			
164	Bitangipali	445787	111.2	541	121	a	1	a	a	a	a	c	c	c	c	a	c			
165	Padardih	445788	92.5	597	146	a	1	a	a	a	a	c	c	c	c	a	c			

Number of Medical Amenities available. (If not available within the village , the distance range code viz; a for < 5 Kms, b for 5-10 Kms and c for 10+ kms of nearest place where facility is available is given).											Number of Non-Government Medical Amenities available.				Availability of drinking water - Yes / No						Name village					
Community health centre (CHC)	Primary health centre (PHC)	Primary health sub centre (PHS)	Maternity and child welfare centre (MCW)	T.B. clinic (TBC)	Hospital-allopathic (HA)	Hospital-alternative medicine (HO)	Dispensary (D)	Veterinary hospital (VH)	Mobile health clinic (MHC)	Family welfare centre (FWC)	Charitable non Govt. hospital/Nursing home.	Medical practitioner with MBBS Degree	Medical practitioner with other degree	Medical practitioner with no degree	Traditional practitioner and faith healer .	Medicine Shop	Others	Tap water (Treated/Untreated)	Well water (Covered / Uncovered well)	Hand Pump		Tube wells / Bore well	Spring	River / Canal	Tank / Pond / Lake	Others
21	22	23	24	25	26	27	28	29	30	31	32	33	34	35	36	37	38	39	40	41	42	43	44	45	46	
b	b	a	b	b		b	b	b	b	b	0	0	0	1	1	0	0	No	Yes	Yes	No	No	Yes	Yes	No	Pipalkhuta
c	c	a	a	c		c	c	c	c	c	0	0	0	0	1	0	0	No	Yes	Yes	No	No	No	Yes	No	Barihapali
c	c	l	l	c		c	c	c	c	c	0	0	0	0	1	0	0	No	Yes	Yes	No	No	No	Yes	No	Kharora
c	c	a	c	c		c	b	c	c	c	0	0	1	0	1	0	0	No	Yes	Yes	No	No	Yes	Yes	No	Bhadarpali
c	c	a	a	c		c	c	b	c	c	0	0	1	0	1	0	0	No	Yes	Yes	No	No	No	Yes	No	Bardih
b	b	a	b	b		b	b	b	b	b	0	0	0	0	0	0	0	No	No	Yes	No	No	No	Yes	No	Pounsra
b	b	a	b	b		b	b	b	b	b	0	0	0	0	0	0	0	No	Yes	Yes	No	No	No	Yes	No	Jagat
b	b	a	b	b		c	b	b	b	b	0	0	0	0	0	0	0	No	Yes	Yes	Yes	No	No	Yes	No	Jalkot
b	b	a	b	b		c	b	b	b	b	0	0	0	0	0	0	0	No	Yes	Yes	No	No	No	Yes	No	Gidhapali
b	b	l	b	b		c	b	b	b	b	0	0	0	0	0	0	0	No	Yes	Yes	No	No	No	Yes	No	Bhukel
b	b	a	b	b		c	b	b	b	b	0	0	0	0	0	0	0	No	Yes	Yes	No	No	No	Yes	No	Khurapali
b	b	a	b	b		b	b	b	b	b	0	0	0	0	0	0	0	No	No	Yes	No	No	No	Yes	No	Barpeladih
b	b	a	b	b		c	b	b	b	b	0	0	0	0	0	0	0	No	No	Yes	No	No	No	Yes	No	Chhotetemri
b	b	l	b	b		c	b	b	b	b	0	0	0	0	0	0	0	No	Yes	Yes	No	No	No	Yes	No	Badetemri
b	b	a	b	b		c	b	b	b	b	0	0	0	0	0	0	0	No	Yes	Yes	No	No	No	Yes	No	Dumarpali
b	a	a	b	b		b	b	b	b	b	0	0	0	0	1	0	0	No	Yes	Yes	Yes	No	No	Yes	No	Gadahabhata
b	b	b	b	b		b	b	b	b	b	0	0	0	0	1	0	0	No	Yes	Yes	Yes	No	Yes	Yes	No	Ganekera
b	b	a	b	b		b	b	b	b	b	0	0	0	0	1	0	0	No	Yes	Yes	No	No	Yes	Yes	No	Nawagaon
b	b	a	b	b		b	b	b	b	b	0	0	0	0	1	0	0	No	Yes	Yes	No	No	No	Yes	No	Chhirrachunwa
b	b	l	b	b		b	b	b	b	b	0	0	0	0	0	0	0	No	Yes	Yes	No	No	No	Yes	No	Habekanta
b	b	a	b	b		b	b	b	b	b	0	0	0	0	0	0	0	No	No	Yes	No	No	No	Yes	No	Saraipali (Bhulka)
b	b	b	b	b		b	b	b	b	b	0	0	0	0	1	0	0	No	Yes	Yes	No	No	No	Yes	No	Jogipali
b	b	b	b	b		b	b	b	b	b	0	0	0	0	1	0	0	No	Yes	Yes	No	No	No	Yes	No	Khawaspali
b	b	c	b	b		b	b	b	b	b	0	0	0	0	1	0	0	No	Yes	Yes	No	No	No	Yes	No	Pathiapali
b	b	a	b	b		b	b	b	b	b	0	0	0	0	1	0	0	No	Yes	Yes	Yes	No	No	Yes	No	Jiradabari
b	b	l	b	b		b	b	b	b	b	0	0	0	0	0	0	0	Yes	Yes	Yes	Yes	No	No	Yes	No	Rasoda
a	c	a	a	a		a	a	a	a	a	0	0	0	0	0	0	0	No	Yes	Yes	Yes	No	No	Yes	No	Saraipatera
a	c	l	a	a		a	a	a	a	a	0	0	0	0	0	0	0	No	Yes	Yes	Yes	No	No	Yes	No	Bargaon
a	b	a	a	a		a	a	a	a	a	0	0	0	0	0	0	0	No	Yes	Yes	Yes	No	No	Yes	No	Gerrabhatha
a	c	a	a	a		a	a	a	a	a	0	0	0	0	0	0	0	No	Yes	Yes	Yes	No	No	Yes	No	Khatkhathi
a	a	a	a	a		a	a	a	a	a	0	0	0	0	0	0	0	No	Yes	Yes	Yes	No	No	Yes	No	Chhandanpur
a	b	b	a	a		a	a	a	a	a	0	0	0	0	0	0	0	No	Yes	Yes	Yes	No	No	No	No	Khemda
a	b		a	a		a	a	a	a	a	0	0	0	0	0	0	0	No	Yes	Yes	Yes	No	Yes	Yes	No	Bitangipali
a	a	a	a	a		a	a	a	a	a	0	0	0	0	0	0	0	No	Yes	Yes	Yes	No	Yes	Yes	No	Padardih

Sr.No.	Name village	Availability of toilet & others Yes / No				Communication and transport facilities (If amenities available code -Yes is given except for Village Pin Code ,If not available within the village , the distance range code viz; a for < 5 Kms, b for 5-10 Kms and c for 10+ kms of nearest place where facility is available is given).																
		Community toilet including bath.	Community toilet excluding bath.	Rural sanitary mart or sanitary hardware outlet available near the village.	Community bio- gas or recycle of waste for productive use.	Post office(PO)	Sub post office (SPO)	Post & Telegraph office (P&TO)	Village Pin Code	Telephones (L and lines)	Public call office (PCO)	Mobile phone coverage	Internet cafes/ Common service centre (CSC)	Private courier facility	Bus service (Public & Private)	Railway stations	Auto/Modified Autos	Taxis and Vans	Tractors	Cycle-pulled rickshaws(Manual & Machine driven)	Carts driven by animals	Sea /River ferry service
1	2	47	48	49	50	51	52	53	54	55	56	57	58	59	60	61	62	63	64	65	66	67
132	Pipalkhuta	No	No	No	No	b	b	b	493554	b	b	Yes	b	b	c	b	Yes	Yes	Yes	Yes		
133	Barihapali	No	No	No	No	c	b	c	493554	c	c	Yes	c	c	c	c	Yes	c			b	
134	Kharora	No	No	No	No	c	b	c	493554	c	c	Yes	c	c	c	c	Yes	c			b	
135	Bhadarpali	No	No	No	No	c	b	c	491559	c	c	Yes	c	c	c	c	b	Yes	Yes	Yes		
136	Bardih	No	No	No	No	c	b	c	493554	c	c	Yes	c	c	c	c	Yes	Yes	Yes	Yes		
137	Pounsra	No	No	No	No	b	b	a	493554	Yes	b	Yes	b	b	Yes	c	b	Yes	Yes		Yes	
138	Jagat	No	No	No	No	b	b	a	493554	b	b	Yes	b	b	Yes	c	b	b	Yes		Yes	
139	Jalkot	No	No	No	No	b	b	a	493554	b	b	Yes	b	b	Yes	c	b	Yes	Yes		Yes	
140	Gidhapali	No	No	No	No	b	b	a	493554	b	b	Yes	b	b	c	c	a	Yes		Yes		
141	Bhukel	No	No	No	No	Yes	b	Yes	493554	Yes	b	Yes	b	b	Yes	c	c	Yes	Yes		Yes	
142	Khurapali	No	No	No	No	b	b	b	493554	b	b	Yes	b	b	c	c	b	Yes		Yes		
143	Barpeladih	No	No	No	No	b	b	a	493554	Yes	b	Yes	b	b	c	b	Yes	Yes		Yes		
144	Chhotetemri	No	No	No	No	b	b	b	496445	b	b	Yes	b	b	Yes	c	c	b	Yes		Yes	
145	Badetemri	No	No	No	No	b	b	b	493554	b	b	Yes	b	b	c	c	a	Yes		Yes		
146	Dumarpali	No	No	No	No	b	b	a	493554	b	b	Yes	b	b	c	c	a	Yes		Yes		
147	Gadahabhata	No	No	No	No	b	a	a	496554	b	b	Yes	b	b	c	c	b	b			b	
148	Ganekera	No	No	No	No	Yes	Yes	b	493554	b	b	Yes	b	b	Yes	c	b	b	b		Yes	
149	Nawagaon	No	No	No	No	b	a	b	493554	b	b	Yes	b	b	c	b	b	b			b	
150	Chhirrachunwa	No	No	No	No	b	b	b	493554	b	b	Yes	b	b	c	b	a	b			b	
151	Habekanta	No	No	No	No	b	b	b	493554	b	b	Yes	b	b	Yes	c	b	Yes	b		b	
152	Saraipali (Bhulka)	No	No	No	No	b	a	b	493554	b	b	Yes	b	b	Yes	c	b	Yes	Yes		Yes	
153	Jogipali	No	No	No	No	b	b	b	493554	b	b	Yes	b	b	c	b	a	b			b	
154	Khawaspali	No	No	No	No	b	b	b	493554	b	b	Yes	b	b	Yes	c	b	Yes	b		b	
155	Pathiapali	No	No	No	No	b	b	b	493554	b	b	Yes	b	b	Yes	c	b	Yes	b		b	
156	Jiradabari	No	No	No	No	b	a	b	496554	b	b	Yes	b	b	c	c	b	Yes	Yes		Yes	
157	Rasoda	No	No	No	No	Yes	Yes	b	493228	Yes	b	Yes	b	b	c	c	b	Yes		Yes		
158	Saraipatera	No	No	No	No	a	a	a	493558	a	a	Yes	a	a	c	c	a	Yes		Yes		
159	Bargaon	No	No	No	No	a	a	a	493554	a	a	Yes	a	a	c	c	a	Yes		Yes		
160	Gerrabhatha	No	No	No	No	a	a	a	496554	Yes	a	Yes	a	a	c	c	a	Yes		Yes		
161	Khatkhathi	No	No	No	No	a	a	a	493554	Yes	Yes	a	a	a	c	c	a	Yes		Yes		
162	Chhandanpur	No	No	No	No	a	a	a	491111	a	a	Yes	a	a	c	c	a	Yes		Yes		
163	Khemda	No	No	No	No	a	a	a	493228	Yes	a	Yes	a	a	c	c	a	Yes		Yes		
164	Bitangipali	No	No	No	No	a	a	a	493554	Yes	a	Yes	a	a	c	c	a	Yes		Yes		
165	Padardih	No	No	No	No	a	a	a	493558	a	a	Yes	a	a	c	a	a	Yes		Yes		

Village connected to highways,village roads, banks & credit societies (If amenities available code -Yes is given, If not available within the village , the distance range code viz; a for < 5 Kms, b for 5-10 Kms and c for 10+ kms of nearest place where facility is available is given).

Availability of miscellaneous facilities (If amenities available code -Yes is given, code viz; a for < 5 Kms, b for 5-10 Kms and c for 10+ kms of nearest place where facility is available is given).

68	69	70	71	72	73	74	75	76	77	78	79	80	81	82	83	84	85	86	87	88	89	90	91	
Connected to national highway(NH)	Connected to state highway(SH)	Connected to major district road (MDR)	Connected to others district road	Pucca roads	Kutcha roads	Water bounded macadam(WBM) roads	Navigable waterway (river/canal)(NW)	Footpaths (FP)	Commercial & Co-operative Banks	ATM	Agricultural Credit Societies	Self-Help Group (SHG)	Public distribution system (PDS) shop	Mandis / Regular market	Weekly Haat	Agricultural marketing society	Integrated Child Development Scheme (Nutritional Centres)	Anganwadi Centre (Nutritional Centres)	Others (Nutritional Centres)	ASHA (Accredited Social Health Activist)	Community centre with/without TV	Sports Field,	Sports Club / Recreation Centre	
b	b	b	a	Yes	Yes	Yes			b	b	b	Yes	a	b	b	b	b	Yes	Yes	Yes	b	b	b	Pipalkhuta
b	c	a	a	Yes	Yes	Yes			c	c	b	Yes	b	c	b	b	c	Yes	Yes	Yes	c	b	c	Barihapali
b	c	a	Yes	Yes	Yes	Yes			c	c	b	Yes	b	c	b	b	c	Yes	Yes	Yes	c	b	c	Kharora
b	c	a	a	a	Yes	Yes			a	c	b	Yes	b	c	b	b	c	Yes	Yes	Yes	a	b	c	Bhadarpali
b	b	b	Yes	Yes	Yes	Yes			b	c	b	Yes	b	c	b	b	c	Yes	Yes	Yes	Yes	b	c	Bardih
Yes	b	b	b	Yes	Yes				b	b	a	Yes	a	b	a	a	Yes	Yes	Yes	Yes	b	b	b	Pounsra
Yes	b	b	Yes	Yes	Yes				b	b	a	Yes	a	b	a	a	b	Yes	Yes	Yes	b	b	b	Jagat
a	b	b	a	a	Yes				b	b	a	Yes	a	b	a	a	b	Yes	Yes	Yes	b	b	b	Jalkot
a	b	b	b	Yes	Yes				b	b	a	Yes	a	b	a	a	b	Yes	Yes	Yes	b	b	b	Gidhapali
Yes	b	b	b	Yes	Yes				b	b	Yes	Yes	Yes	b	Yes	Yes	b	Yes	Yes	Yes	b	Yes	b	Bhukel
b	b	b	a	a	Yes				b	b	b	Yes	a	b	b	b	b	Yes	Yes	Yes	b	b	b	Khurapali
a	b	b	b	Yes	Yes				b	b	a	Yes	Yes	b	a	a	b	Yes	Yes	Yes	b	b	b	Barpeladih
Yes	b	b	b	b	Yes				b	b	a	Yes	a	b	b	a	b	Yes	Yes	Yes	b	b	b	Chhotetemri
a	b	b	a	a	Yes	Yes			b	b	a	Yes	a	b	b	a	b	Yes	Yes	Yes	b	b	b	Badetemri
a	b	b	b	Yes	Yes				b	b	b	Yes	a	b	b	b	b	Yes	Yes	Yes	b	b	b	Dumarpali
b	b	b	Yes	Yes	Yes				b	b	b	b	b	b	b	a	b	Yes	Yes	Yes	a	b	b	Gadahabhata
b	b	b	Yes	Yes	Yes				b	b	b	Yes	Yes	b	b	a	b	Yes	Yes	Yes	b	Yes	b	Ganekera
b	b	b	Yes	Yes	Yes				b	b	b	Yes	a	b	b	a	b	Yes	Yes	Yes	b	a	b	Nawagaon
a	b	a	Yes	Yes	Yes				b	b	b	Yes	b	b	b	b	b	Yes	Yes	Yes	b	a	b	Chhirrachunwa
a	b	Yes	b	Yes	Yes				b	b	b	Yes	a	b	b	b	b	Yes	Yes	Yes	b	a	b	Habekanta
b	b	Yes	b	Yes	Yes				b	b	b	Yes	b	b	b	b	b	Yes	Yes	Yes	b	a	b	Saraipali (Bhulka)
a	b	a	Yes	Yes	Yes				b	b	b	Yes	a	b	b	b	b	Yes	Yes	Yes	b	b	b	Jogipali
a	b	Yes	b	Yes	Yes				b	b	b	Yes	a	b	b	b	b	Yes	Yes	Yes	b	a	b	Khawaspali
a	b	Yes	Yes	Yes	Yes				b	b	b	Yes	Yes	b	b	b	b	Yes	Yes	Yes	b	Yes	b	Pathiapali
b	b	b	a	a	Yes	Yes			b	b	a	Yes	a	b	b	b	b	Yes	Yes	Yes	b	b	b	Jiradabari
b	b	b	a	a	Yes	a			b	b	Yes	Yes	Yes	b	b	b	b	Yes	Yes	Yes	b	b	b	Rasoda
a	a	a	a	Yes	Yes	Yes			a	a	a	Yes	a	a	a	a	a	Yes	Yes	Yes	a	a	a	Saraipatera
a	a	a	a	Yes	Yes				a	a	a	Yes	a	a	a	a	a	Yes	Yes	Yes	a	a	a	Bargaon
a	a	a	a	a	Yes	Yes			a	a	a	Yes	a	a	a	a	a	a	Yes	Yes	a	a	a	Gerrabhatha
a	a	a	a	Yes	Yes	Yes			a	a	a	Yes	a	a	a	a	a	Yes	Yes	Yes	a	a	a	Khatkhathi
a	a	a	a	a	Yes				a	a	a	Yes	Yes	a	a	a	a	Yes	Yes	Yes	a	a	a	Chhandanpur
a	a	a	a	Yes	Yes				a	a	a	Yes	Yes	a	a	a	a	Yes	Yes	Yes	a	a	a	Khemda
a	a	a	a	a	Yes				a	a	a	Yes	a	a	a	a	a	Yes	Yes	Yes	a	a	a	Bitangipali
a	a	a	a	a	Yes				a	a	a	a	a	a	a	a	a	Yes	Yes	a	a	a	a	Padardih
																								2

If not available within the village , the distance range are facility is available is given).											Availability of electricity (Yes/No)		Land Use				
											Nearest Town	Area under different types of land					
1	2	92	93	94	95	96	97	98	99	100	101	102	103	104	105	106	107
		Cinema / Video Hall	Public Library	Public Reading Room	Newspaper Supply	Assembly Polling station	Birth & Death Registration Office	Power Supply for Domestic Use (ED)	Power Supply for Agricultural Use (EAG)	Power Supply for Commercial Use (EC)	Power Supply for All Uses (EA)	Name	Distance range code i.e. a for < 5 Kms, b for 5-10 Kms and c for 10+ kms .	Forests	Area under Non-agricultural Uses	Barren and Un-cultivable land	Permanent Pastures and Other Grazing Lands
132	Pipalkhuta	b	b	a	Yes	Yes	a	No	No	No	Yes	Basna	b	0	14.8	0	2.9
133	Barihapali	c	c	a	Yes	Yes	a	No	No	No	Yes	Basna	c	0	22.2	0	10.3
134	Kharora	c	c	Yes	Yes	Yes	Yes	No	No	No	Yes	Basna	c	0	27.1	0	17.8
135	Bhadarpali	c	c	a	Yes	Yes	a	No	No	No	Yes	Basna	c	0	18.5	0	20.4
136	Bardih	c	c	a	Yes	Yes	a	No	No	No	Yes	Basna	c	30.7	0	0	24.3
137	Pounsra	b	b	Yes	Yes	Yes	Yes	No	No	No	Yes	Basna	b	0.1	21.2	0	14.2
138	Jagat	b	b	Yes	Yes	Yes	Yes	No	No	No	Yes	Basna	b	0	21.2	0	8.1
139	Jalkot	b	b	Yes	Yes	Yes	Yes	No	No	No	Yes	Basna	b	0	10.7	0	6.6
140	Gidhapali	b	b	Yes	b	a	a	No	No	No	Yes	Basna	b	0	11.1	0	2.4
141	Bhukel	b	b	Yes	Yes	Yes	Yes	No	No	No	Yes	Basna	b	0	16.3	0	9.4
142	Khurapali	b	b	Yes	Yes	a	a	No	No	No	Yes	Basna	b	0	10	0	13.3
143	Barpeladih	b	b	Yes	Yes	Yes	Yes	No	No	No	Yes	Basna	b	0	24.2	0	17.9
144	Chhotetemri	b	b	Yes	Yes	Yes	a	No	No	No	Yes	Basna	b	0	18.4	0	8.7
145	Badetemri	b	b	Yes	Yes	Yes	Yes	No	No	No	Yes	Basna	b	0	25.6	0	7.5
146	Dumarpali	b	b	Yes	Yes	Yes	a	No	No	No	Yes	Basna	b	0	11.4	0	6.6
147	Gadahabhata	b	b	a	b	Yes	Yes	No	No	No	Yes	Basna	b	0	18.3	0	5.3
148	Ganekera	b	Yes	Yes	Yes	Yes	Yes	No	No	No	Yes	Basna	b	0	35.2	0	15.4
149	Nawagaon	b	b	a	b	Yes	a	No	No	No	Yes	Basna	b	0	21.3	1	21.9
150	Chhirrachunwa	b	b	a	b	Yes	a	No	No	No	Yes	Basna	b	0	6.8	0	8.4
151	Habekanta	b	b	a	b	Yes	Yes	No	No	No	Yes	Basna	b	0.2	25.8	2.4	15.9
152	Saraipali (Bhulka)	b	b	a	b	a	a	No	No	No	Yes	Basna	b	0	4.6	0	4.6
153	Jogipali	b	Yes	Yes	b	Yes	Yes	No	No	No	Yes	Basna	b	0	11	0	10.5
154	Khawaspali	b	b	a	b	a	a	No	No	No	Yes	Basna	b	0	9	0	2.9
155	Pathiapali	b	Yes	Yes	b	Yes	Yes	No	No	No	Yes	Basna	b	0	15.5	0	19.8
156	Jiradabari	b	b	Yes	Yes	Yes	b	No	No	No	Yes	Basna	b	0	27	0	22.8
157	Rasoda	b	b	Yes	Yes	Yes	Yes	No	No	No	Yes	Basna	b	0	49	0	8
158	Saraipatera	a	a	Yes	Yes	Yes	a	Yes	Yes	No	No	Basna	a	0	15	0	1
159	Bargaon	a	a	Yes	Yes	Yes	Yes	Yes	Yes	No	No	Basna	a	0	9	0	1
160	Gerrabhatha	a	a	Yes	Yes	Yes	a	Yes	Yes	No	No	Basna	a	0	2	0	0
161	Khatkhathi	a	a	Yes	Yes	Yes	a	Yes	Yes	No	No	Basna	a	0	10	0	2.2
162	Chhandanpur	a	a	Yes	Yes	Yes	Yes	No	No	No	Yes	Basna	a	0	27.5	0	6
163	Khemda	a	a	Yes	Yes	Yes	Yes	No	No	No	Yes	Basna	a	0	38	0	19.3
164	Bitangipali	a	a	Yes	Yes	Yes	Yes	Yes	Yes	No	No	Basna	a	0	14	0	3
165	Padardih	a	a	Yes	a	Yes	a	Yes	Yes	No	No	Basna	a	0	8	0	7

Land Use												Name of three most important commodities manufactured			Name of Village	Serial Number
Land use (in hectares rounded up to one decimal place)							Area irrigated by source (in hectare).					First	Second	Third		
Land Under Miscellaneous Tree Crops etc.	Culturable Waste Land	Fallow lands other than current fallows	Current Fallows	Net Area Sown	Total Irrigated Land Area	Total Un-irrigated Land Area	Canals (C)	Wells/Tube-wells(W/TW)	Tanks/Lakes(T/L)	Water Falls(WF)	Others(O)	First	Second	Third		
108	109	110	111	112	113	114	115	116	117	118	119	120	121	122	2	1
0	0	0.9	0	193.4	40	153.4	0	40	0	0	0				Pipalkhuta	132
0	0	0	0	260.8	92	168.8	0	82	10	0	0				Barihapali	133
0	0	0.6	0.1	279.3	30	249.3	0	24	6	0	0				Kharora	134
0	0	0	0	200.3	120	80.3	0	114	6	0	0				Bhadarpali	135
0	0	1.6	0	233.3	60	171.2	0	50	10	0	0				Bardih	136
0	4	1.3	0	205.6	23.4	182.2	0	23.4	0	0	0				Pounsra	137
0	2	2	0	283.5	26.3	257.2	0	26.3	0	0	0				Jagat	138
0	1.3	2	0.4	110	17.2	92.8	0	17.2	0	0	0				Jalkot	139
0	5	0.8	0	126.3	43.8	82.5	0	43.8	0	0	0				Gidhapali	140
0	3.1	7.1	0	260.4	19.5	240.9	0	19.5	0	0	0				Bhukel	141
0	3.8	0	0	202.3	36.6	165.7	0	36.6	0	0	0				Khurapali	142
0.1	10	1.4	0	167	34.3	132.6	0	34.3	0	0	0				Barpeladih	143
0	7.3	5.9	0	205.9	20.8	185.1	0	20.8	0	0	0				Chhotetemri	144
0	4.4	3	0	221	15.9	205.1	0	15.9	0	0	0				Badetemri	145
0	5	3	0	121.4	20.5	100.8	0	20.5	0	0	0				Dumarpali	146
0	0	0.4	0.3	188.9	33.1	173.9	10	20	0	0	3.1				Gadahabhata	147
0	0	5	0	335.3	81.4	296.3	0	71.4	0	0	10				Ganekera	148
0	0	1.2	0	229.8	71.4	188.8	0	58.4	10	0	3				Nawagaon	149
0	0.6	1	0	140.8	34.5	116.8	0	24.5	10	0	0				Chhirrachunwa	150
0	0	1.3	0	205.4	53	181.4	10	30	10	3	0				Habekanta	151
0	0	2.2	2	80	19.8	70.9	0	15.8	1	0	3				Saraipali (Bhulka)	152
0	1	0	1.3	201	51.3	173	0	30	10	0	11.3				Jogipali	153
0	0	1.2	0.2	106.9	36.2	79.4	0	20	6.2	0	10				Khawaspali	154
0	0	1	0	206.1	24	194.1	0	24	0	0	0				Pathiapali	155
0	0	0	0	333	92.8	290	0	92.8	0	0	0				Jiradabari	156
0	0	0	0	414.8	254	217.8	0	254	0	0	0				Rasoda	157
0	1	1	0	139.8	80	77.8	0	80	0	0	0				Saraipatera	158
0	0	0	0	170.6	56	124.6	0	56	0	0	0				Bargaon	159
0	0	0	0.2	80	49.2	33	0	49.2	0	0	0				Gerrabhatha	160
0	0	1	0	175	92.2	96	0	92.2	0	0	0				Khatkhati	161
0	0.9	0	2	297	145	188	0	145	0	0	0				Chhandanpur	162
0	0	0	0	480	78	460.3	0	78	0	0	0				Khemda	163
0	4	1	0	89.2	24	87.2	0	24	0	0	0				Bitangipali	164
0	5	1	0	71.5	38	54.5	0	38	0	0	0				Padardih	165

Sr.No.	Name village	Location code no.	Total area of the village (in hectares rounded up to one decimal place)	Total population (2011 census)	Number of households (2011 census)	Number of educational amenities available. (If not available within the village , the distance range code viz; a for < 5 Kms, b for 5-10 Kms and c for 10+ kms of nearest place where facility is available is given).														
						Pre-Primary school (PP)	Primary school (P)	Middle school (M)	Secondary School (S)	Senior Secondary school (SS)	Degree college of arts science & commerce (ASC)	Engineering college(EC)	Medical college (MC)	Management institute (MI)	Polytechnic (Pt)	Vocational training school /ITI	Non-formal training centre (NFTC)	Special school for disabled (SSD)	Others (specify)	
1	2	3	4	5	6	7	8	9	10	11	12	13	14	15	16	17	18	19	20	
166	Bhathori	445789	126.3	617	131	a	1	a	a	a	a	c	c	c	c	b	c	c		
167	Parrapat (Pandrapat)	445790	106.6	441	120	a	1	a	a	a	a	c	c	c	c	b	c	c		
168	Samanlor	445791	138.2	92	19	a	a	a	a	a	a	c	c	c	c	a	c	c		
169	Bansula	445792	476.4	3246	699	a	2	2	2	2	a	c	c	c	c	l	c	c		
170	Garhpatni	445793	308.6	1292	323	b	1	b	b	b	b	c	c	c	c	a	c	c		
171	Arekel	445794	483.4	2546	644	a	2	a	a	a	a	c	c	c	c	a		c		
172	Kudekel	445795	286.5	927	213	a	1	l	a	a	a	c	c		c	a		c		
173	Mudpahar	445796	96.3	298	68	a	1	a	a	a	a	c	c		c	a		c		
174	Paraskol	445797	365	1229	295	a	1		a	a	a	c	c		c	a		c		
175	Surangipali	445798	150.1	469	117	a	1	a	a	a	a	c	c	c	c	a		c		
176	Dudhipali	445799	346.8	826	193	a	1	a	a	a	a	c	c		c	a		c		
177	Badedabha	445800	424.7	1781	426	l	1	l	a	a	b	c	c		c	b		c		
178	Chhotedabha	445801	149.4	347	89	a	1	a	a	a	a	c	c		c	a		c		
179	Jamdi	445802	246.6	755	219	a	1	a	a	a	a	c	c	c	c	a		c		
180	Potapara	445803	245.2	736	171		1	a	b	b	b	c	c	c	c	b		c		
181	Potapara Tukda	445804	30.6	0	0															
182	Saraipali(Chorbhatti)	445805	301.8	905	250	b	1	a	a	a	c	c	c	c	c	b	c	c		
183	Bichhiya	445806	334.8	911	230		2	l	b	b	b	c	c	c	c	b		c		
184	Amabhauna	445807	116.4	153	33		1	a	a	a	b	c	c	c	c	b		c		
185	Chorbhatti	445808	168.6	273	64	b	1	a	a	a	b	c	c	c	c	b	b	c		
186	Mednipur	445809	564.4	1369	354		1	l	a	a	c	c	c	c	c	b	c	c		
187	Indarpur	445810	387.2	960	227	c	1	l	a	c	c	c	c	c	c	c	c	c		
188	Jewra	445811	248.8	636	179	c	1	l	l	b	c	c	c	c	c	c	c	c		
189	Keramuda Tukada Urf. Basantpur	445812	55.1	350	86	c	1	a	a	c	c	c	c	c	c	c	c	c		
190	Ganeshpur	445813	250.8	518	130	c	1	a	a	c	c	c	c	c	c	c	c	c		
191	Keramunda	445814	389.2	423	109	c	1	a	a	c	c	c	c	c	c	c	c	c		
192	Kurchundi	445815	339.4	1137	293	b	1	a	a	a	b	c	c	c	c	b	c	c		
193	Kurchundi Tukada Naya	445816	38.3	0	0															
194	Keharpur	445817	128	170	50	c	1	a	a	a	c	c	c	c	c	c	c	c		
195	Kapsakhuta	445818	461.8	781	183	c	1	a	a	a	c	c	c	c	c	c	c	c	a	
196	Kudaribahara Tukda Chhota	445819	33.4	0	0															
197	Kudaribahra Tukda Bhagat	445820	15.6	0	0															

Number of Medical Amenities available. (If not available within the village , the distance range code viz; a for < 5 Kms, b for 5-10 Kms and c for 10+ kms of nearest place where facility is available is given).											Number of Non-Government Medical Amenities available.				Availability of drinking water - Yes / No						Name village					
21	22	23	24	25	26	27	28	29	30	31	32	33	34	35	36	37	38	39	40	41		42	43	44	45	46
Community health centre (CHC)	Primary health centre (PHC)	Primary health sub centre (PHS)	Maternity and child welfare centre (MCW)	T.B. clinic (TBC)	Hospital-allopathic (HA)	Hospital-alternative medicine (HO)	Dispensary (D)	Veterinary hospital (VH)	Mobile health clinic (MHC)	Family welfare centre (FWC)	Charitable non Govt. hospital/Nursing home.	Medical practitioner with MBBS Degree	Medical practitioner with other degree	Medical practitioner with no degree	Traditional practitioner and faith healer .	Medicine Shop	Others	Tap water (Treated/Untreated)	Well water (Covered / Uncovered well)	Hand Pump	Tube wells / Bore well	Spring	River / Canal	Tank / Pond / Lake	Others	
a	a	a	a	a	a	a	a	a	a	a	0	0	0	0	0	0	0	No	Yes	Yes	Yes	No	No	Yes	No	Bhathori
a	a	a	a	a	a	a	a	a	a	a	0	0	0	0	0	0	0	No	Yes	Yes	Yes	No	Yes	Yes	No	Parrapat (Pandrapat)
a	a	a	a	a	a	a	a	a	a	a	0	0	0	0	0	0	0	No	No	Yes	Yes	No	Yes	No	No	Samanlor
a	a	a	a	a	a	a	a	a	a	a	0	0	0	0	0	1	0	No	Yes	Yes	Yes	No	Yes	Yes	No	Bansula
b	b	1	b	b	b	b	b	b	b	b	0	0	0	0	0	0	0	No	Yes	Yes	Yes	No	No	Yes	No	Garhpatri
a	a	1	a	a	a	a	a	a	a	a	0	1	0	0	0	0	0	Yes	Yes	Yes	No	No	No	Yes	No	Arekel
a	a	a	a	a	a	a	a	a	a	a	0	0	0	0	0	0	0	No	Yes	Yes	No	No	No	Yes	No	Kudekel
a	a	a	a	a	a	a	a	a	a	a	0	0	0	0	0	0	0	No	No	Yes	No	No	No	Yes	No	Mudpahar
a	a	a	a	a	a	a	a	a	a	a	0	1	0	0	0	0	0	No	Yes	Yes	No	No	No	Yes	No	Paraskol
a	a	a	a	a	a	a	a	a	a	a	0	0	0	0	0	0	0	No	No	Yes	No	No	No	Yes	No	Surangipali
a	a	a	a	a	a	a	a	a	a	a	0	0	0	0	0	0	0	No	No	Yes	No	No	No	Yes	No	Dudhipali
b	b	1	b	b	b	b	b	b	b	b	0	0	0	0	0	0	0	No	Yes	Yes	No	No	No	Yes	No	Badedabha
a	a	a	a	a	a	a	a	a	a	a	0	0	0	0	0	0	0	No	Yes	Yes	No	No	No	Yes	No	Chhotodabha
a	a	a	a	a	a	a	a	a	a	a	0	0	1	0	0	0	0	No	Yes	Yes	Yes	No	No	Yes	No	Jamdi
b	b	c	b	b	b	b	b	b	b	b	0	0	1	0	0	0	0	Yes	Yes	Yes	Yes	No	Yes	Yes	No	Potapara
																										Potapara Tukda
b	b	b	b	b	b	b	b	b	b	b	0	0	1	0	0	0	0	Yes	Yes	Yes	Yes	No	No	Yes	No	Saraipali(Chorbhatti)
b	b	1	b	b	b	b	b	b	b	b	0	0	1	0	0	0	0	Yes	Yes	Yes	Yes	No	Yes	Yes	No	Bichhiya
b	b	a	b	b	b	b	b	b	b	b	0	0	1	0	0	0	0	Yes	Yes	Yes	Yes	No	Yes	Yes	No	Amabhauna
b	a	a	a	b	b	b	a	b	b	b	0	0	1	0	0	0	0	Yes	Yes	Yes	Yes	No	No	Yes	No	Chorbhatti
b	b	1	1	b	b	b	b	1	b	b	0	0	1	0	0	0	0	Yes	Yes	Yes	Yes	No	Yes	Yes	No	Mednipur
c	c	1	c	c	c	c	c	c	c	c	0	0	0	0	0	0	0	No	Yes	Yes	No	No	No	Yes	No	Indarpur
c	b	b	c	c	c	c	c	c	c	c	0	0	0	0	0	0	0	No	Yes	Yes	No	No	No	Yes	No	Jewra
c	c	c	c	c	c	c	c	c	c	c	0	0	0	0	0	0	0	No	No	Yes	No	No	No	Yes	No	Keramuda Tukada Urf. Basantpur
c	c	1	c	c	c	c	c	c	c	c	0	0	0	0	0	0	0	No	Yes	Yes	No	No	No	Yes	No	Ganeshpur
c	c	c	c	c	c	c	c	c	c	c	0	0	0	0	0	0	0	No	No	Yes	No	No	No	Yes	No	Keramunda
b	a	a	b	b	b	b	b	b	b	b	0	0	0	0	0	0	0	No	Yes	Yes	No	No	No	Yes	No	Kurchundi
																										Kurchundi Tukda Naya
c	a	a	c	c	c	b	c	c	c	c	0	0	0	0	0	0	0	No	Yes	Yes	No	No	No	Yes	No	Keahpur
c	b	b	c	c	c	b	c	c	c	c	0	0	0	0	0	0	0	No	Yes	Yes	No	No	No	Yes	No	Kapsakhuta
																										Kudaribahara Tukda Chhota
																										Kudaribahra Tukda Bhagat

Sr.No.	Name village	Availability of toilet & others Yes / No				Communication and transport facilities (If amenities available code -Yes is given except for Village Pin Code ,If not available within the village , the distance range code viz; a for < 5 Kms, b for 5-10 Kms and c for 10+ kms of nearest place where facility is available is given).																
		Community toilet including bath.	Community toilet excluding bath.	Rural sanitary mart or sanitary hardware outlet available near the village.	Community bio- gas or recycle of waste for productive use.	Post office(PO)	Sub post office (SPO)	Post & Telegraph office (P&TO)	Village Pin Code	Telephones (L and lines)	Public call office (PCO)	Mobile phone coverage	Internet cafes/ Common service centre (CSC)	Private courier facility	Bus service (Public & Private)	Railway stations	Auto/Modified Autos	Taxis and Vans	Tractors	Cycle-pulled rickshaws(Manual & Machine driven)	Carts driven by animals	Sea /River ferry service
1	2	47	48	49	50	51	52	53	54	55	56	57	58	59	60	61	62	63	64	65	66	67
166	Bhathori	No	No	No	No	a	a	a	493554	Yes	a	a	a	a		c	c	a	Yes	Yes		
167	Parrapat (Pandrapat)	No	No	No	No	a	a	a	493554	a	a	Yes	a	a		c	c	a	Yes	Yes		
168	Samanlor	No	No	No	No	a	a	a	493554	a	a	Yes	a	a	Yes	c	c	a	Yes	Yes		
169	Bansula	No	No	No	No	a	Yes	a	493554	Yes	a	Yes	a	a	Yes	c	c	a	Yes	Yes		
170	Garhpatni	No	No	No	No	b	b	b	493554	b	b	Yes	b	b		c	c	b	Yes	Yes		
171	Arekel	No	No	No	No	a	a	a	493554	Yes	Yes	Yes	a	a	Yes	c	a	Yes	Yes	Yes		
172	Kudekel	No	No	No	No	a	a	a	497339	Yes	Yes	Yes	a	a		c	a	a	a		b	
173	Mudpahar	No	No	No	No	a	a	a	497339	a	a	Yes	a	a		c	a	a	a		b	
174	Paraskol	No	No	No	No	a	a	a	493554	Yes	Yes	Yes	a	a	Yes	c	a	a	a		Yes	
175	Surangipali	No	No	No	No	a	a	a	493554	Yes	Yes	Yes	a	a		c	a	a	a		b	
176	Dudhipali	No	No	No	No	a	a	a	493554	Yes	Yes	Yes	a	a	Yes	c	a	a	a		b	
177	Badedabha	No	No	No	No	b	b	b	493554	Yes	Yes	Yes	b	b		c	b	b	b		Yes	
178	Chhotedabha	No	No	No	No	a	a	a	493554	Yes	Yes	Yes	a	a	Yes	c	a	a	a		b	
179	Jamdi	No	No	No	No	a	a	a	497339	a	a	Yes	a	a		c	a	a	Yes	Yes		
180	Potapara	No	No	No	No	a	a	b	496336	Yes	Yes	b	b	b		c	b	b	Yes	Yes		
181	Potapara Tukda																					
182	Saraipali(Chorbhatti)	No	No	No	No	a	b	b	493554	Yes	b	b	b	b		c	b	b	Yes	Yes		
183	Bichhiya	No	No	No	No	a	a	b	493558	Yes	Yes	b	b	b		c	b	b	Yes	Yes		
184	Amabhauna	No	No	No	No	b	a	b	493554	Yes	Yes	b	b	b		c	b	b	Yes	Yes		
185	Chorbhatti	No	No	No	No	b	a	b	493554	b	b	Yes	b	b		c	b	b	Yes	Yes		
186	Mednipur	No	No	No	No	b	b	b	493554	b	b	Yes	b	b		c	b	b	Yes	Yes		
187	Indarpur	No	No	No	No	c	c	c	491988	c	c	c	c	c		c	c	c	c		b	
188	Jewra	No	No	No	No	c	c	c	491988	Yes	c	Yes	c	c		c	c	c	c		b	
189	Keramuda Tukada Urf. Basant	No	No	No	No	c	c	c	491988	Yes	c	c	c	c		c	c	c	c		b	
190	Ganeshpur	No	No	No	No	c	c	c	491988	c	c	c	c	c		c	c	c	c		b	
191	Keramunda	No	No	No	No	c	c	c	493554	Yes	c	c	c	c		c	c	c	c		b	
192	Kurchundi	No	No	No	No	b	b	b	493554	b	b	b	b	b		c	b	b	b		Yes	
193	Kurchundi Tukada Naya																					
194	Keharpur	No	No	No	No	c	c	c	493554	c	c	c	c	c		c	c	c	c		b	
195	Kapsakhuta	No	No	No	No	c	c	c	493554	Yes	c	c	c	c		c	c	c	c		b	
196	Kudaribahara Tukda Chhota																					
197	Kudaribahra Tukda Bhagat																					

Village connected to highways,village roads, banks & credit societies (If amenities available code -Yes is given, If not available within the village , the distance range code viz; a for < 5 Kms, b for 5-10 Kms and c for 10+ kms of nearest place where facility is available is given).

Availability of miscellaneous facilities (If amenities available code -Yes is given, code viz; a for < 5 Kms, b for 5-10 Kms and c for 10+ kms of nearest place where facility is available is given).

68	69	70	71	72	73	74	75	76	77	78	79	80	81	82	83	84	85	86	87	88	89	90	91
Connected to national highway(NH)	Connected to state highway(SH)	Connected to major district road (MDR)	Connected to others district road	Pucca roads	Kutcha roads	Water bounded macadam(WBM) roads	Navigable waterway (river/canal)(NW)	Footpaths (FP)	Commercial & Co-operative Banks	ATM	Agricultural Credit Societies	Self-Help Group (SHG)	Public distribution system (PDS) shop	Mandis / Regular market	Weekly Haat	Agricultural marketing society	Integrated Child Development Scheme (Nutritional Centres)	Anganwadi Centre (Nutritional Centres)	Others (Nutritional Centres)	ASHA (Accredited Social Health Activist)	Community centre with/without TV	Sports Field,	Sports Club / Recreation Centre
a	a	a	a	a	Yes				a	a	a	Yes	a	a	a	a	a	Yes	Yes	Yes	a	a	a
a	a	a	a	a	Yes	Yes			a	a	a	a	Yes	a	a	a	a	a	Yes	a	a	a	a
Yes	a	a	a	Yes					a	a	a	a	a	a	a	a	a	a	Yes	a	a	a	a
a	Yes	a	a	Yes	Yes				a	a	a	Yes	Yes	a	a	a	a	Yes	Yes	Yes	a	Yes	a
b	b	b	b	Yes	Yes				b	b	b	Yes	Yes	b	b	b	b	Yes	Yes	Yes	b	b	b
Yes	a	a	a	Yes	Yes				a	a	a	Yes	Yes	a	a	a	a	Yes	Yes	Yes	a	Yes	a
a	a	a	a	Yes	Yes				a	a	a	Yes	a	a	a	a	a	Yes	Yes	Yes	a	a	a
a	a	a	a	a	Yes	Yes			a	a	a	Yes	Yes	a	a	a	a	Yes	Yes	Yes	a	a	a
a	Yes	a	a	Yes	Yes				a	a	a	Yes	Yes	a	a	a	a	Yes	Yes	Yes	a	a	a
a	a	a	a	a	Yes				a	a	a	Yes	a	a	a	a	a	Yes	Yes	Yes	a	a	a
a	Yes	a	a	Yes					a	a	a	Yes	a	a	a	a	a	Yes	Yes	Yes	a	a	a
b	a	b	b	Yes	Yes				b	b	Yes	Yes	Yes	b	a	b	b	Yes	Yes	Yes	b	b	b
a	Yes	a	a	Yes					a	a	a	Yes	a	a	a	a	a	Yes	Yes	Yes	a	a	a
a	a	a	a	Yes	Yes	Yes			a	a	a	Yes	a	a	a	Yes	a	Yes	Yes	Yes	a	a	a
b	b	b	b	Yes	Yes	Yes			b	b	Yes	Yes	Yes	b	b	b	b	Yes	Yes	Yes	b	b	b
																							Potapara Tukda
b	b	b	Yes	Yes	Yes		c		b	b	b	Yes	b	b	b	b	b	Yes	Yes	Yes	b	b	b
b	b	b	b	Yes	Yes	Yes			b	b	Yes	Yes	Yes	b	b	b	b	Yes	Yes	Yes	b	b	b
b	b	b	a	a	Yes				b	b	b	Yes	a	b	b	b	b	Yes	Yes	Yes	b	b	b
b	b	b	b	Yes	Yes			Yes	a	a	Yes	a	b	b	b	b	b	Yes	Yes	Yes	b	b	b
b	b	b	b	Yes	Yes	Yes			b	b	b	Yes	a	b	b	b	b	Yes	Yes	Yes	b	b	b
c	c	c	c	Yes	Yes				c	c	c	Yes	b	c	c	c	c	Yes	Yes	Yes	c	c	c
c	c	c	c	Yes	Yes				c	c	c	Yes	b	c	c	c	c	Yes	Yes	Yes	c	Yes	c
c	c	c	c	c	Yes	Yes			c	c	c	Yes	a	c	c	c	c	Yes	Yes	Yes	c	c	c
c	c	c	c	c	Yes	Yes			c	c	c	Yes	b	c	c	c	c	Yes	Yes	Yes	c	c	c
c	c	c	c	Yes	Yes				c	c	c	Yes	a	c	c	c	c	Yes	Yes	Yes	c	c	c
b	b	b	b	Yes	Yes				b	b	b	Yes	Yes	b	b	b	b	Yes	Yes	Yes	b	b	b
																							Kurchundi Tukada Naya
c	c	c	c	c	Yes				c	c	b	Yes	a	c	c	c	c	a	Yes	Yes	c	c	c
c	c	c	c	Yes	Yes	Yes			c	c	b	Yes	b	c	c	c	c	Yes	Yes	Yes	c	c	c
																							Kapsakhuta
																							Kudaribahara Tukda Chhota
																							Kudaribahra Tukda Bhagat

If not available within the village , the distance range are facility is available is given).											Availability of electricity (Yes/No)		Land Use				
											Nearest Town	Area under different types of land					
1	2	92	93	94	95	96	97	98	99	100	101	102	103	104	105	106	107
		Cinema / Video Hall	Public Library	Public Reading Room	Newspaper Supply	Assembly Polling station	Birth & Death Registration Office	Power Supply for Domestic Use (ED)	Power Supply for Agricultural Use (EAG)	Power Supply for Commercial Use (EC)	Power Supply for All Uses (EA)	Name	Distance range code i.e. a for < 5 Kms, b for 5-10 Kms and c for 10+ kms .	Forests	Area under Non-agricultural Uses	Barren and Un-cultivable land	Permanent Pastures and Other Grazing Lands
166	Bhathori	a	a	a	Yes	Yes	a	Yes	Yes	No	No	Basna	a	0	15	0	3
167	Parrapat (Pandrapat)	a	a	a	a	Yes	a	Yes	Yes	No	No	Basna	a	0	15	0	6
168	Samanlor	a	a	a	a	a	a	Yes	Yes	No	No	Basna	a	0	11	0	0
169	Bansula	a	a	a	Yes	Yes	Yes	No	No	No	Yes	Basna	a	0	55	0	41.4
170	Garhpatri	b	b	b	Yes	Yes	Yes	Yes	Yes	No	No	Basna	b	0	44	0	8
171	Arekel	a	a	Yes	Yes	Yes	Yes	No	No	No	Yes	Basna	a	0	71.2	3.5	26
172	Kudekel	a	a	Yes	Yes	Yes	Yes	No	No	No	Yes	Basna	a	0	20.7	2.6	15.1
173	Mudpahar	a	a	Yes	a	Yes	a	No	No	No	Yes	Basna	a	0	6.2	0.9	2
174	Paraskol	a	a	Yes	Yes	Yes	Yes	No	No	No	Yes	Basna	a	0	34	0	17.2
175	Surangipali	a	a	Yes	Yes	Yes	a	No	No	No	Yes	Basna	a	0	17	3.3	10.9
176	Dudhipali	a	a	Yes	Yes	Yes	Yes	No	No	No	Yes	Basna	a	0	28.8	4	15
177	Badedabha	b	b	Yes	Yes	Yes	Yes	No	No	No	Yes	Basna	b	0	29.9	1.8	10.6
178	Chhotedabha	a	a	Yes	Yes	Yes	Yes	No	No	No	Yes	Basna	a	0	16.8	1.4	2.9
179	Jamdi	a	a	a	a	Yes	Yes	No	No	No	Yes	Basna	a	0	22.8	0	8.8
180	Potapara	b	b	b	b	Yes	Yes	No	No	No	Yes	Basna	b	0	14.7	0	7
181	Potapara Tukda											Basna	b	4.3	0	0	0
182	Saraipali(Chorbhatti)	b	b	b	b	Yes	Yes	No	No	No	Yes	Basna	b	13.6	14.8	0	8.7
183	Bichhiya	b	Yes	b	b	Yes	Yes	No	No	No	Yes	Basna	b	0	27	0	7.4
184	Amabhauna	b	b	b	b	a	Yes	No	No	No	Yes	Basna	b	0	4.6	0	3.5
185	Chorbhatti	b	b	a	b	Yes	Yes	No	No	No	Yes	Basna	b	0	4.7	0	1.2
186	Mednipur	b	b	b	b	Yes	Yes	No	No	No	Yes	Basna	b	62.1	55	0	15.9
187	Indarpur	c	c	Yes	c	Yes	a	Yes	Yes	No	No	Basna	c	8.7	12.3	1.7	8
188	Jewra	c	c	Yes	Yes	Yes	a	No	No	No	Yes	Basna	c	0	17.4	0	29.2
189	Keramuda Tukada Urf. Basant	c	c	Yes	Yes	Yes	a	Yes	Yes	No	No	Basna	c	3	7.8	0	16.6
190	Ganeshpur	c	c	Yes	c	Yes	Yes	Yes	Yes	No	No	Basna	c	1.8	12.3	1	21.3
191	Keramunda	c	c	Yes	Yes	Yes	a	No	No	No	Yes	Basna	c	5.7	21.5	3.8	42.2
192	Kurchundi	b	b	Yes	Yes	Yes	Yes	Yes	Yes	No	No	Basna	b	6.4	15	0	19.4
193	Kurchundi Tukada Naya											Basna	c	28.3	4.3	0	0.4
194	Keharpur	c	c	Yes	c	a	a	Yes	Yes	No	No	Basna	c	2.2	20	0	16.8
195	Kapsakhuta	c	c	Yes	Yes	Yes	a	Yes	Yes	No	No	Basna	c	0	26.8	1	36.7
196	Kudaribahara Tukda Chhota											Basna	c	0	0.9	1.9	0
197	Kudaribahra Tukda Bhagat											Basna	c	0	0	0	2.2

Land Use												Name of three most important commodities manufactured			Name of Village	Serial Number
Land use (in hectares rounded up to one decimal place)							Area irrigated by source (in hectare).					First	Second	Third		
Land Under Miscellaneous Tree Crops etc.	Culturable Waste Land	Fallow lands other than current fallows	Current Fallows	Net Area Sown	Total Irrigated Land Area	Total Un-irrigated Land Area	Canals (C)	Wells/Tube-wells(W/TW)	Tanks/Lakes(T/L)	Water Falls(WF)	Others(O)	First	Second	Third		
108	109	110	111	112	113	114	115	116	117	118	119	120	121	122	2	1
0	5	1	0	102.3	25	121.1	0	25	0	0	0				Bhathori	166
0	5	1	1	78.6	17	89.6	0	17	0	0	0				Parrapat (Pandrapat)	167
0	4	0	2	121.2	41	97.2	0	39	0	0	2				Samanlor	168
0	7	0	0	373	126	350.4	0	126	0	0	0				Bansula	169
0	7	3	0	246.6	107	201.6	0	107	0	0	0				Garhpatni	170
0	2	3.4	7.4	369.8	210.4	349.8	50	160.4	0	0	0				Arekel	171
0	1.9	2.4	1.2	242.5	156.8	202.5	27	129.8	0	0	0				Kudekel	172
0	0.5	1.8	5.2	79.7	44.4	64.7	0	44.4	0	0	0				Mudpahar	173
0	1.6	3.5	2.7	306	286.9	126.7	100	170.5	0	0	16.4				Paraskol	174
0	1	1.4	10.2	106.3	21.8	103.3	0	21.8	0	0	0				Surangipali	175
0	7.5	1.2	4.3	286	62.4	249.4	36	25.4	0	0	1				Dudhipali	176
0.4	3.2	4.5	11.4	362.9	211	302.9	0	211	0	0	0				Badedabha	177
0	1.3	1	0.3	125.7	52.4	110.7	0	52.4	0	0	0				Chhotedabha	178
0	0	4	0	211	248	71	120	128	0	0	0				Jamdi	179
0	0	2.5	0	221	280	72	0	280	0	0	0				Potapara	180
0	0.3	0	0	26	19	16	0	19	0	0	0				Potapara Tukda	181
0	0	1.6	0	263.1	90	195.1	0	60	30	0	0				Saraipali(Chorbhatti)	182
0	0	1	0	299.5	149	195.5	49	100	0	0	0				Bichhiya	183
0	0	0.6	0	107.8	85.5	59.8	50	35.5	0	0	0				Amabhauna	184
0	0	1.2	0	161.5	95	100.5	40	55	0	0	0				Chorbhatti	185
0	0	0.4	0	431	189	301	100	89	0	0	0				Mednipur	186
0	1	0.6	1.4	353.6	157.4	262.6	0	157.4	0	0	0				Indarpur	187
0	0.9	0.3	0.2	200.8	47.6	176.4	0	41.6	6	0	0				Jewra	188
0	0.8	0	0	27	18.5	19.4	0	18.5	0	0	0				Keramuda Tukada Urf. Basan	189
0	0.9	1.6	1.7	210.1	26.2	199.1	0	26.2	0	0	0				Ganeshpur	190
0.3	2.2	0.6	0.8	312.1	45.4	292.7	0	37.4	8	0	0				Keramunda	191
0	0.8	0.2	0.4	297.2	212.3	178.2	0	212.3	0	0	0				Kurchundi	192
0	0	0	0	5.3	0	5.3	0	0	0	0	0				Kurchundi Tukada Naya	193
0	0.8	0.8	0.8	86.5	24.9	78.7	0	24.9	0	0	0				Keharpur	194
0	0.8	0	0.4	396.2	44.7	364.2	0	44.7	0	0	0				Kapsakhuta	195
0	0	0	0	30.6	7.4	27.6	0	7.4	0	0	0				Kudaribahara Tukda Chhota	196
0	0	0	0	13.4	0	13.4	0	0	0	0	0				Kudaribahra Tukda Bhagat	197

Sr.No.	Name village	Location code no.	Total area of the village (in hectares rounded up to one decimal place)	Total population (2011 census)	Number of households (2011 census)	Number of educational amenities available. (If not available within the village , the distance range code viz; a for < 5 Kms, b for 5-10 Kms and c for 10+ kms of nearest place where facility is available is given).													
						Pre-Primary school (PP)	Primary school (P)	Middle school (M)	Secondary School (S)	Senior Secondary school (SS)	Degree college of arts science & commerce (ASC)	Engineering college(EC)	Medical college (MC)	Management institute (MI)	Polytechnic (Pt)	Vocational training school /ITI	Non-formal training centre (NFTC)	Special school for disabled (SSD)	Others (specify)
1	2	3	4	5	6	7	8	9	10	11	12	13	14	15	16	17	18	19	20
198	Kudaribahratukda Naya	445821	223.9	401	85	c	1	1	1	b	c	c	c	c	c	c	c	c	c
199	Kudaribahra	445822	179.8	668	163	c	1	1	a	b	c	c	c	c	c	c	c	c	c
200	Hadapathara	445823	187.6	729	192	c	1	a	a	b	c	c	c	c	c	c	c	c	c
201	Hadapathara Tukda	445824	101.9	0	0														
202	Baroli	445825	340.8	1534	351	b	1	1	1	1	b	c	c				b		
203	Kewtapali	445826	285.6	1083	242	a	1	1	a	a	a	c	c				a		
204	Garhphuljhar	445827	885.9	2105	458	1	3	1	1	1	b	c	c				b		
205	Amapali	445828	367	1074	271	b	1	1	a	a	b	c	c				b		
206	Amapali Tukada	445829	149.6	0	0														
207	Salhejhariya	445830	418.2	980	208	c	1	1	a	a	c	c	c				c		
208	Chhotepatani	445831	387.7	1023	300	c	1	1	b	b	c	c	c	c	c	c	c		c
209	Sonamundi	445832	156.4	369	92	c	1	a	b	b	c	c	c	c	c	c	c		c
210	Chimarkel	445833	629.6	1435	381	c	1	1	a	a	c	c	c	c	c	c	c		c
211	Deori	445834	357.2	950	235	c	2	1	b	b	c	c	c	c	c	c	c		c
212	Kayatpali	445835	238.4	786	236	c	1	1	b	b	c	c	c	c	c	c	c		c
213	Pilwapali	445836	116.8	430	95	c	1	a	a	a	c	c	c	c	c	c	c		c
214	Pipalipali	445837	88.4	214	55	c	1	a	a	a	c	c	c	c	c	c	c		c
215	Kalkasa	445838	216.8	201	47	c	1	a	a	a	c	c	c	c	c	c	c		c
216	Lamkasa	445839	160	312	89	c	1	a	a	b	c	c	c	c	c	c	c		c
217	Nanaksagar	445840	142.2	587	130	b	1	a	a	a	b						b		
218	Thakurpali	445841	363	1017	283	b	1	1	a	a	b						b		
219	Akharabhatha	445842	328.8	299	80	b	1	a	a	a	b						b		
220	Akharabhatha Tukda	445843	216.1	408	133	b	1	a	a	a	b						b		
221	Birsingh Pali	445844	249.6	404	109	c	1	b	b	b	c						c		
222	Ankori	445845	427	1393	358	b	1	1	b	b	b						b		
223	Palsapali Tukada Urf Fulwari	445846	0.6	0	0														
224	Palsapali	445847	282.6	683	175	c	1	1	b	b	c						c		
225	Pargala	445848	207.9	620	169	c	1	a	a	a	c						c		
Block T O T A L :			57136.3	165272	40487	9	240	87	27	13	0	0	0	0	0	1	0	0	0

Number of Medical Amenities available. (If not available within the village , the distance range code viz; a for < 5 Kms, b for 5-10 Kms and c for 10+ kms of nearest place where facility is available is given).													Number of Non-Government Medical Amenities available.					Availability of drinking water - Yes / No					Name village			
21	22	23	24	25	26	27	28	29	30	31	32	33	34	35	36	37	38	39	40	41	42	43		44	45	46
Community health centre (CHC)	Primary health centre (PHC)	Primary health sub centre (PHS)	Maternity and child welfare centre (MCW)	T.B. clinic (TBC)	Hospital-allopathic (HA)	Hospital-alternative medicine (HO)	Dispensary (D)	Veterinary hospital (VH)	Mobile health clinic (MHC)	Family welfare centre (FWC)	Charitable non Govt. hospital/Nursing home.	Medical practitioner with MBBS Degree	Medical practitioner with other degree	Medical practitioner with no degree	Traditional practitioner and faith healer .	Medicine Shop	Others	Tap water (Treated/Untreated)	Well water (Covered / Uncovered well)	Hand Pump	Tube wells / Bore well	Spring	River / Canal	Tank / Pond / Lake	Others	
c	b	b	c	c			c	c	c	c	0	0	1	0	0	0	0	No	No	Yes	No	No	No	Yes	No	Kudaribahratukda Naya
c	b	1	c	c			c	c	c	c	0	1	0	0	0	0	0	No	No	Yes	No	No	No	Yes	No	Kudaribahra
c	b	b	c	c			c	b	c	c	0	1	0	0	0	0	0	No	Yes	Yes	No	No	Yes	Yes	No	Hadapathara
																										Hadapathara Tukda
b	1	1	b					b	b	b	0	0	0	0	0	0	0	No	Yes	Yes	Yes	No	No	Yes	No	Baroli
a	b	a	a					a	a	a	0	0	0	0	0	0	0	No	Yes	Yes	Yes	No	No	Yes	No	Kewtapali
b	b	1	b			1		b	b	b	0	0	0	2	0	0	0	Yes	Yes	Yes	Yes	No	No	Yes	No	Garhphuljhar
b	b	a	b					b	b	b	0	0	0	0	0	0	0	No	Yes	Yes	Yes	No	No	Yes	No	Amapali
																										Amapali Tukada
c	b	b	c					c	c	c	0	0	0	0	0	0	0	No	Yes	Yes	Yes	No	No	Yes	No	Salhejhariya
c	c	a	c	c			c	c	c	c	0	0	0	0	1	0	0	No	Yes	Yes	No	No	Yes	Yes	No	Chhotapatani
c	c	a	c	c			c	c	c	c	0	0	0	0	1	0	0	No	Yes	Yes	No	No	Yes	Yes	No	Sonamundi
c	c	1	c	c			c	c	c	c	0	0	0	0	1	0	0	No	No	Yes	No	No	No	Yes	No	Chimarkel
c	c	a	c	c			c	c	c	c	0	0	0	0	1	0	0	No	No	Yes	No	No	Yes	Yes	No	Deori
c	c	1	c	c			c	c	c	c	0	0	0	0	1	0	0	No	Yes	Yes	No	No	Yes	Yes	No	Kayatpali
c	c	a	c	c			c	c	c	c	0	0	0	0	0	0	0	No	Yes	Yes	No	No	No	Yes	No	Pilwapali
c	c	a	c	c			c	c	c	c	0	0	0	0	0	0	0	No	No	Yes	No	No	No	Yes	No	Pipalipali
c	c	a	c	c			c	c	c	c	0	0	0	0	1	0	0	No	No	Yes	No	No	No	Yes	No	Kalkasa
c	c	a	c	c			c	c	c	c	0	0	0	0	1	0	0	No	Yes	Yes	No	No	No	Yes	No	Lamkasa
b	b	a	b					b	b	b	0	0	0	0	0	0	0	No	Yes	Yes	Yes	No	No	Yes	No	Nanaksagar
b	b	a	a				b	a	b	b	0	0	0	0	0	0	0	No	Yes	Yes	Yes	No	No	Yes	No	Thakurpali
b	b	a	b				b	b	b	b	0	0	0	0	0	0	0	No	Yes	Yes	Yes	No	No	Yes	No	Akharabhatha
b	b	a	b				b	b	b	b	0	0	0	0	0	0	0	No	Yes	Yes	Yes	No	No	Yes	No	Akharabhatha Tukda
c	c	b	c				c	b	c	c	0	0	0	0	0	0	0	No	Yes	Yes	Yes	No	No	Yes	No	Birsingh Pali
b	b	1	b				b	a	b	b	0	0	0	0	0	0	0	No	Yes	Yes	Yes	No	No	Yes	No	Ankori
																										Palsapali Tukada Urf Fulwari
c	c	a	a				c	b	c	c	0	0	0	0	0	0	0	No	Yes	Yes	Yes	No	Yes	Yes	No	Palsapali
c	c	b	b				c		c	c	0	0	0	0	0	0	0	No	Yes	Yes	Yes	No	Yes	Yes	No	Pargala
0	4	38	7	0	0	2	6	5	3	0	0	11	16	7	22	14	0	16	190	215	77	0	23	141	0	

Sr.No.	Name village	Availability of toilet & others Yes / No				Communication and transport facilities (If amenities available code -Yes is given except for Village Pin Code ,If not available within the village , the distance range code viz; a for < 5 Kms, b for 5-10 Kms and c for 10+ kms of nearest place where facility is available is given).																
		Community toilet including bath.	Community toilet excluding bath.	Rural sanitary mart or sanitary hardware outlet available near the village.	Community bio- gas or recycle of waste for productive use.	Post office(PO)	Sub post office (SPO)	Post & Telegraph office (P&TO)	Village Pin Code	Telephones (L and lines)	Public call office (PCO)	Mobile phone coverage	Internet cafes/ Common service centre (CSC)	Private courier facility	Bus service (Public & Private)	Railway stations	Auto/Modified Autos	Taxis and Vans	Tractors	Cycle-pulled rickshaws(Manual & Machine driven)	Carts driven by animals	Sea /River ferry service
1	2	47	48	49	50	51	52	53	54	55	56	57	58	59	60	61	62	63	64	65	66	67
198	Kudaribahratukda Naya	No	No	No	No	c	c	c	493554	c	c	c	c	c		c	c	c	c			b
199	Kudaribahra	No	No	No	No	c	c	c	493554	c	c	c	c	c		c	c	c	c			b
200	Hadapathara	No	No	No	No	c	c	c	493554	Yes	c	c	c	c		c	c	c	c			b
201	Hadapathara Tukda																					
202	Baroli	No	No	No	No	Yes	a	b	493554	Yes	b	b	b	b	Yes	c	b	b	b		Yes	
203	Kewtapali	No	No	No	No	a	a	a	493554	Yes	a	a	a	a		c	a	a	a		Yes	
204	Garhphuljhar	No	No	No	No	Yes	Yes	b	493554	Yes	b	b	b	b	Yes	c	b	b	Yes		Yes	
205	Amapali	No	No	No	No	b	a	b	493554	Yes	b	b	b	b		c	b	b	b		Yes	
206	Amapali Tukada																					
207	Salhejhariya	No	No	No	No	c	a	c	493554	Yes	c	c	c	c		c	c	c	c			b
208	Chhotapatani	No	No	No	No	c	b	c	493554	c	c	Yes	c	c		c	c	c	c		Yes	
209	Sonamundi	No	No	No	No	c	b	c	493554	c	c	Yes	c	c		c	c	c	c			b
210	Chimarkel	No	No	No	No	a	b	c	493554	a	a	Yes	a	a		c	a	a	Yes		Yes	
211	Deori	No	No	No	No	c	b	c	493554	c	c	Yes	c	c	Yes	c	c	c	c			b
212	Kayatpali	No	No	No	No	c	b	c	493554	c	c	Yes	c	c		c	c	c	Yes			b
213	Pilwapali	No	No	No	No	c	a	c	493554	c	c	Yes	c	c	Yes	c	c	Yes	c			b
214	Pipalipali	No	No	No	No	c	c	c	493554	c	c	Yes	c	c	Yes	c	Yes	b	c			b
215	Kalkasa	No	No	No	No	c	a	c	493554	a	a	Yes	c	c		c	c	c	Yes	Yes	Yes	
216	Lamkasa	No	No	No	No	c	b	c	493554	c	c	Yes	c	c		c	c	c	c			b
217	Nanaksagar	No	No	No	No	b	a	b	493554	b	b	b	b	b		c	Yes	b	b			b
218	Thakurpali	No	No	No	No	b	Yes	b	493554	b	b	b	b	b	Yes	c	b	b	b		Yes	
219	Akharabhatha	No	No	No	No	b	a	b	493554	b	b	b	b	b		c	b	b	b			b
220	Akharabhatha Tukda	No	No	No	No	b	b	b	493554	b	b	b	b	b		c	b	b	b			b
221	Birsingh Pali	No	No	No	No	c	c	c	493554	c	c	c	c	c		c	c	c	c			b
222	Ankori	No	No	No	No	Yes	Yes	b	493554	Yes	b	b	b	b	Yes	c	b	b	b		Yes	
223	Palsapali Tukada Urf Fulwari																					
224	Palsapali	No	No	No	No	c	a	c	493554	c	c	c	c	c	Yes	c	c	c	c			b
225	Pargala	No	No	No	No	c	a	c	493554	c	c	c	c	c		c	c	c	c			b
Block T O T A L :		0	0	0	0	17	11	2	215	59	31	110	1	1	46	0	4	26	48	22	85	0

Village connected to highways,village roads, banks & credit societies (If amenities available code -Yes is given, If not available within the village , the distance range code viz; a for < 5 Kms, b for 5-10 Kms and c for 10+ kms of nearest place where facility is available is given).

Availability of miscellaneous facilities (If amenities available code -Yes is given, code viz; a for < 5 Kms, b for 5-10 Kms and c for 10+ kms of nearest place where

68	69	70	71	72	73	74	75	76	77	78	79	80	81	82	83	84	85	86	87	88	89	90	91	
Connected to national highway(NH)	Connected to state highway(SH)	Connected to major district road (MDR)	Connected to others district road	Pucca roads	Kutcha roads	Water bounded macadam(WBM) roads	Navigable waterway (river/canal)(NW)	Footpaths (FP)	Commercial & Co-operative Banks	ATM	Agricultural Credit Societies	Self-Help Group (SHG)	Public distribution system (PDS) shop	Mandis / Regular market	Weekly Haat	Agricultural marketing society	Integrated Child Development Scheme (Nutritional Centres)	Anganwadi Centre (Nutritional Centres)	Others (Nutritional Centres)	ASHA (Accredited Social Health Activist)	Community centre with/without TV	Sports Field,	Sports Club / Recreation Centre	
c	c	c	c	Yes	Yes				c	c	c	Yes	Yes	c	c	c	c	Yes	Yes	Yes	c	c	c	Kudaribahratukda Naya
c	c	c	c	c	Yes				c	c	c	Yes	a	c	c	c	c	Yes	Yes	Yes	c	c	c	Kudaribahra
c	c	c	c	Yes	Yes				c	c	c	Yes	a	c	c	c	c	Yes	Yes	Yes	c	c	c	Hadapathara
																								Hadapathara Tukda
b	a	Yes	b		Yes	Yes			b	b	a	Yes	Yes	b	a	b	c	Yes	Yes	Yes	b	Yes	b	Baroli
a	a	a	a	a	Yes	Yes			a	a	a	Yes	a	a	a	a	c	Yes	Yes	Yes	a	a	a	Kewtapali
b	Yes	b	Yes		Yes	Yes			Yes	b	Yes	Yes	Yes	b	Yes	b	c	Yes	Yes	Yes	b	Yes	b	Garhpuljhar
b	b	b	Yes		Yes	Yes			b	b	a	Yes	Yes	b	a	b	c	Yes	Yes	Yes	b	b	b	Amapali
																								Amapali Tukada
c	a	c	Yes		Yes	Yes			c	c	a	Yes	a	c	b	c	c	Yes	Yes	Yes	c	c	c	Salhejhariya
c	c	a	a	a	Yes	Yes			a	c	a	Yes	Yes	c	b	a	c	Yes	Yes	Yes	c	c	c	Chhotapatani
c	c	a	a	a	Yes	Yes			a	c	a	Yes	a	c	b	a	c	Yes	Yes	Yes	c	c	c	Sonamundi
a	c	c	c	Yes	Yes	Yes			c	c	b	Yes	Yes	c	a	b	c	Yes	Yes	Yes	c	c	c	Chimarkel
c	c	Yes	Yes	Yes	Yes	Yes			b	c	b	Yes	Yes	c	b	b	c	Yes	Yes	Yes	c	c	c	Deori
c	c	c	a	Yes	Yes	Yes			b	c	b	Yes	Yes	c	b	b	c	Yes	Yes	Yes	Yes	c	c	Kayatpali
c	c	Yes	Yes	Yes	Yes	Yes			b	c	b	Yes	a	c	a	b	c	Yes	Yes	Yes	c	c	c	Pilwapali
c	c	b	b	Yes	Yes	Yes			c	c	c	Yes	a	c	a	b	c	Yes	Yes	Yes	a	c	c	Pipalipali
c	c	c	Yes	Yes	Yes	Yes			a	c	a	Yes	a	c	a	a	c	Yes	Yes	Yes	a	c	c	Kalkasa
c	c	c	a	Yes	Yes	Yes			a	c	a	Yes	a	c	b	b	c	Yes	Yes	Yes	a	c	c	Lamkasa
b	b	b	b	Yes	Yes	Yes			b	b	a	Yes	a	Yes	Yes	b	b	Yes	Yes	Yes	b	b	b	Nanaksagar
b	Yes	b	b	Yes	Yes	Yes			b	b	a	Yes	Yes	Yes	a	b	b	Yes	Yes	Yes	b	b	b	Thakurpali
b	a	b	Yes		Yes				b	b	a	Yes	a	Yes	a	b	b	Yes	Yes	Yes	b	b	b	Akharabhatha
b	a	b	Yes		Yes	Yes			b	b	a	Yes	a	Yes	a	b	b	Yes	Yes	Yes	b	b	b	Akharabhatha Tukda
c	c	c	c	c	Yes				c	c	a	c	a	Yes	a	c	c	Yes	Yes	Yes	c	c	c	Birsingh Pali
b	Yes	b	b	Yes	Yes	Yes			b	b	Yes	Yes	Yes	Yes	Yes	b	b	Yes	Yes	Yes	b	b	b	Ankori
																								Palsapali Tukada Urf Fulwari
c	Yes	c	c	Yes	Yes	Yes			c	c	a	Yes	a	Yes	a	c	c	Yes	Yes	Yes	c	c	c	Palsapali
c	a	c	c	Yes	Yes	Yes			Yes	a	a	c	a	Yes	a	a	c	Yes	Yes	Yes	c	c	c	Pargala
15	15	21	39	131	203	130	7	1	8	0	20	200	73	16	11	7	1	209	215	210	5	23	0	

If not available within the village , the distance range are facility is available is given).											Availability of electricity (Yes/No)		Land Use				
											Nearest Town		Area under different types of lan				
1	2	Cinema / Video Hall	Public Library	Public Reading Room	Newspaper Supply	Assembly Polling station	Birth & Death Registration Office	Power Supply for Domestic Use (ED)	Power Supply for Agricultural Use (EAG)	Power Supply for Commercial Use (EC)	Power Supply for All Uses (EA)	Name	Distance range code i.e. a for < 5 Kms, b for 5-10 Kms and c for 10+ kms .	Forests	Area under Non-agricultural Uses	Barren and Un-cultivable land	Permanent Pastures and Other Grazing Lands
1	2	92	93	94	95	96	97	98	99	100	101	102	103	104	105	106	107
198	Kudaribahratukda Naya	c	c	Yes	Yes	Yes	Yes	Yes	Yes	No	No	Basna	c	0	19.8	0	8.2
199	Kudaribahra	c	c	Yes	Yes	Yes	Yes	Yes	Yes	No	No	Basna	c	0.7	13.3	0	23.6
200	Hadapathara	c	c	Yes	Yes	Yes	a	No	No	No	Yes	Basna	c	0	26.7	3	2
201	Hadapathara Tukda											Basna	c	0	6	2.7	23.9
202	Baroli	b	b	Yes	Yes	Yes	Yes	No	No	No	Yes	Basna	b	0	16.9	15.9	9.8
203	Kewtapali	a	a	Yes	Yes	Yes	Yes	Yes	Yes	No	No	Basna	a	0	14.8	7.5	4.8
204	Garhphuljhar	b	b	Yes	Yes	Yes	Yes	No	No	No	Yes	Basna	b	0	37.6	30.5	56.7
205	Amapali	b	b	Yes	Yes	Yes	Yes	No	No	No	Yes	Basna	b	0	13.1	7.8	10.4
206	Amapali Tukada											Basna	b	0	1.2	137.8	4
207	Salhejhariya	c	c	Yes	c	Yes	Yes	No	No	No	Yes	Basna	c	0	14.4	21.9	23.8
208	Chhotapatani	c	c	Yes	Yes	Yes	Yes	No	No	No	Yes	Basna	c	0	9	26.9	19
209	Sonamundi	c	c	a	c	Yes	a	No	No	No	Yes	Basna	c	0	2.2	14.1	10.1
210	Chimarkel	c	c	c	c	Yes	Yes	No	No	No	Yes	Basna	c	0	17.8	11.7	42.3
211	Deori	c	c	Yes	Yes	Yes	Yes	No	No	No	Yes	Basna	c	0	13	21	27.7
212	Kayatpali	c	c	Yes	Yes	Yes	Yes	No	No	No	Yes	Basna	c	0	5	13.6	6.5
213	Pilwapali	c	c	a	c	Yes	a	No	No	No	Yes	Basna	c	0	5.9	1.2	4.4
214	Pipalipali	c	c	a	c	a	a	No	No	No	Yes	Basna	c	2.6	5.3	2.9	2.9
215	Kalkasa	c	c	Yes	c	a	a	No	No	No	Yes	Basna	c	9.7	8	3.8	4.8
216	Lamkasa	c	c	a	c	Yes	a	No	No	No	Yes	Basna	c	0	3	2.5	9.5
217	Nanaksagar	b	b	Yes	b	Yes	Yes	Yes	Yes	No	No	Basna	b	0	8.3	0	10.1
218	Thakurpali	b	b	Yes	b	Yes	Yes	Yes	Yes	No	No	Basna	b	9.1	20.6	0.6	6.2
219	Akharabhatha	b	b	Yes	b	Yes	a	Yes	Yes	No	No	Basna	b	0	16.6	10.3	63.4
220	Akharabhatha Tukda	b	b	Yes	b	Yes	a	Yes	Yes	No	No	Basna	b	34.1	4.8	1.2	44.4
221	Birsingh Pali	c	c	Yes	c	Yes	Yes	Yes	Yes	No	No	Basna	c	0	17.2	0	10.4
222	Ankori	b	b	Yes	b	Yes	Yes	No	No	No	Yes	Basna	b	0	26.2	1.9	9.4
223	Palsapali Tukada Urf Fulwari											Basna	c	0	0.6	0	0
224	Palsapali	c	c	Yes	c	Yes	Yes	Yes	Yes	No	No	Basna	c	0	25	2.7	12.8
225	Pargala	c	c	Yes	c	Yes	Yes	Yes	Yes	No	No	Basna	c	1.2	19.6	8.7	6.8
Block T O T A L :		0	13	150	115	194	139	83	81	0	132	0	0	453.8	4016.6	957.9	2948.8

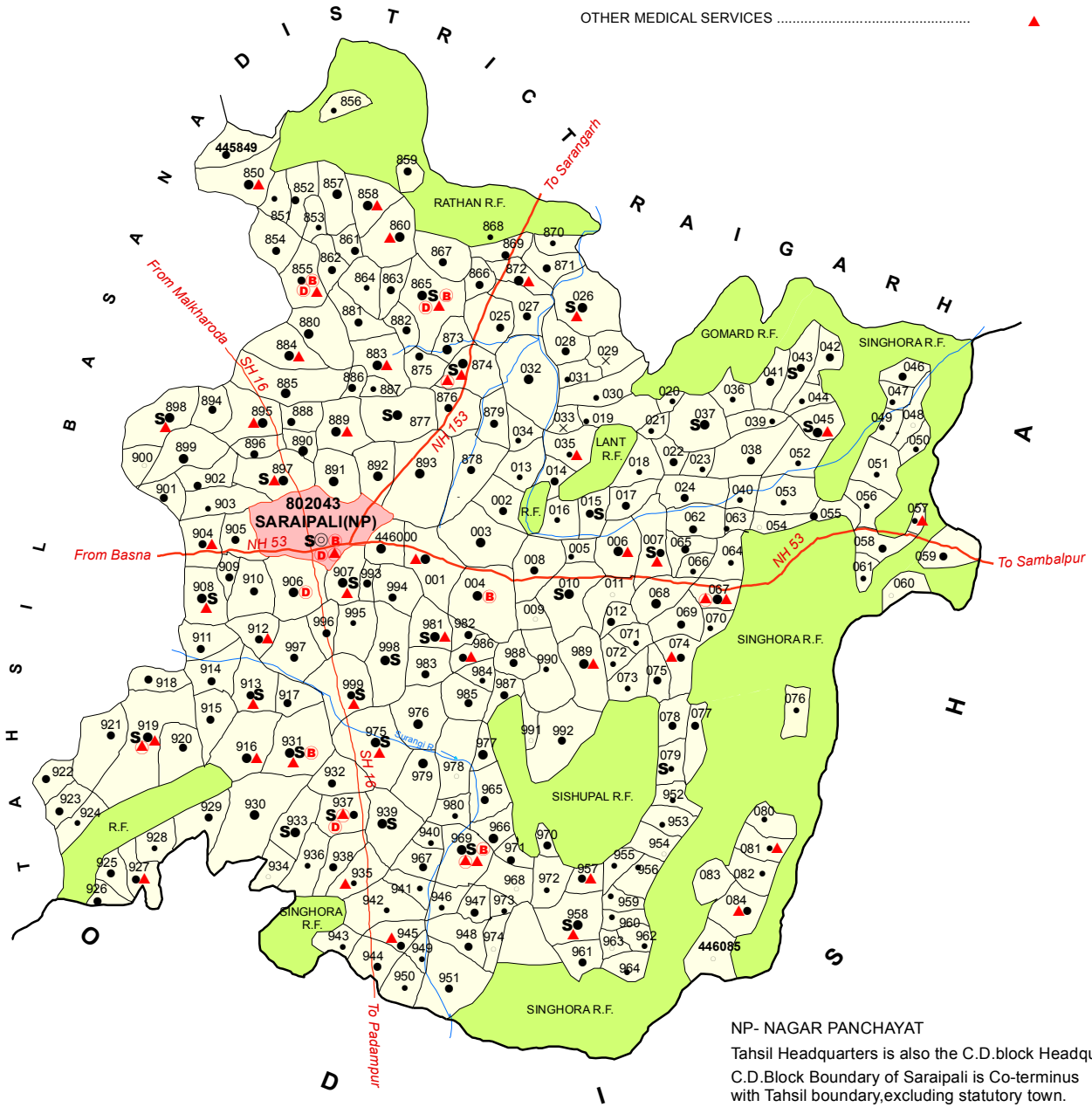
Land Use												Name of three most important commodities manufactured			Name of Village	Serial Number
Land use (in hectares rounded up to one decimal place)							Area irrigated by source (in hectare).					First	Second	Third		
Land Under Miscellaneous Tree Crops etc.	Culturable Waste Land	Fallow lands other than current fallows	Current Fallows	Net Area Sown	Total Irrigated Land Area	Total Un-irrigated Land Area	Canals (C)	Wells/Tube-wells(W/TW)	Tanks/Lakes(T/L)	Water Falls(WF)	Others(O)	First	Second	Third		
108	109	110	111	112	113	114	115	116	117	118	119	120	121	122	2	1
0	0.8	0.4	0.3	194.4	43.1	178	0	43.1	0	0	0				Kudaribahratukda Naya	198
0	0.8	0	0.4	140.9	93.8	101.3	0	81.8	12	0	0				Kudaribahra	199
0	0.5	0	0.2	155.2	148.4	20.6	135	10.4	3	0	0				Hadapathara	200
0	0	0.5	0	68.8	41	29.8	38	3	0	0	0				Hadapathara Tukda	201
0	0	1	2	295.3	142.8	233.3	0	142.8	0	0	0				Baroli	202
0	0	0.4	0.6	257.4	130.7	208.4	0	130.7	0	0	0				Kewtapali	203
0	0	0.2	6	755	151.6	685	0	151.6	0	0	0				Garhphuljhar	204
0.1	0	1.8	2.9	331	60.4	321	0	60.4	0	0	0				Amapali	205
0	4.7	0	0	1.9	0	1.9	0	0	0	0	0				Amapali Tukada	206
0	0	1.9	2.2	354	97	289	0	97	0	0	0				Salhejhariya	207
0	3.7	0.3	31.9	297	41.6	255.4	4.6	37	0	0	0				Chhotapatani	208
0	0.5	2.1	3.2	124.3	31.1	93.2	30.8	0.3	0	0	0				Sonamundi	209
0	4.2	0	1.1	552.6	64.2	488.4	0	64.2	0	0	0				Chimarkel	210
0	0.8	0	10.2	284.6	77.6	207	30	47.6	0	0	0				Deori	211
0	2.2	1.3	3	206.8	61.4	145.5	43	18.4	0	0	0				Kayatpali	212
0	2.5	0	1.4	101.4	22.8	78.6	0	22.8	0	0	0				Pilwapali	213
0	0.8	0	2.9	71	18	53	0	18	0	0	0				Pipalipali	214
0	4	2.7	9.1	174.8	83.5	91.2	0	83.5	0	0	0				Kalkasa	215
0	1.7	1.1	0	142.2	59.8	82.4	0	59.8	0	0	0				Lamkasa	216
0	0.8	2.5	8	112.5	48	44.5	0	48	0	0	0				Nanaksagar	217
0	3	5	7.5	311	75	236	0	75	0	0	0				Thakurpali	218
0	2	1	16.4	219	12.5	206.5	0	12.5	0	0	0				Akharabhatha	219
0	1.3	3.2	17.8	109.5	3.5	106	0	0	0	0	3.5				Akharabhatha Tukda	220
0	2.5	2.1	11.2	206.2	21.4	184.8	0	21.4	0	0	0				Birsingh Pali	221
0	1	2.4	5.6	380.5	6.3	274.2	0	6.3	0	0	0				Ankori	222
0	0	0	0	0	0	0	0	0	0	0	0				Palsapali Tukada Urf Fulwari	223
0	1.1	0	8.8	232.2	49.2	183	0	49.2	0	0	0				Palsapali	224
0	1.5	3	1.7	165.5	33.2	132.3	0	33.2	0	0	0				Pargala	225
5.5	315.8	360.4	508.9	47568.7	11123.9	36530.2	1581.1	8004.1	1080.2	3						

INDIA
 CHHATTISGARH
TAHSIL SARAIPALI
 C.D.BLOCK SARAIPALI
 DISTRICT MAHASAMUND



Total Number of C.D.Block.....	01
Total Number of Town.....	01
Total Number of Villages.....	237
Total Area (in Sq.Km).....	1006.27
Total Population.....	264115
Distance from District Headquarters to Tahsil Headquarters.....	112 Kms.

BOUNDARY:STATE	_____
- DISTRICT	_____
- TAHSIL	_____
- VILLAGE WITH MDDS CODE	446849
- RESERVED-FOREST WITH NAME	LANT R.F.
HEADQUARTERS:TAHSIL	⊙
POPULATION SIZE OF VILLAGES BELOW 200, 200-499,500-999,1000-4999	○ ● ● ● ●
UNINHABITED VILLAGE WITH MDDS CODE	× 446029
STATUTORY TOWN WITH MDDS CODE	802043
NATIONAL HIGHWAY	_____
STATE HIGHWAY	NH 53
IMPORTANT METALLED ROADS	SH 16
RIVER AND STREAM	
HIGH SCHOOL/INTER COLLEGE	S
BANK	B
DISPENSARY	D
PRIMARY HEALTH CENTRE	▲
OTHER MEDICAL SERVICES	▲



NP- NAGAR PANCHAYAT
 Tahsil Headquarters is also the C.D.block Headquarters.
 C.D.Block Boundary of Saraipali is Co-terminus
 with Tahsil boundary,excluding statutory town.

Alphabetical list of Villages alongwith location code 2001 and 2011

Serial No.	Name of Village	2011 Census MDDS Code Number	2001 Location Code Number
1	2	3	4
Name of CD Block: SARAIPALI (0107)			
Name of Sub-Dist: Saraipali (0002)			
1	Akashkhara	446005	01493800
2	Amaldih	445947	01488000
3	Amarkot	445883	01481600
4	Amlipadar	445954	01488700
5	Antarjhala	445965	01489800
6	Antarla	445915	01484800
7	Arjunda	445996	01492900
8	Artunda	445960	01489300
9	Awalachaka	445850	01478400
10	Badepandhi	445911	01484400
11	Bagaijor	445896	01482900
12	Bagbil	446029	01496200
13	Bagduwari	446073	01500600
14	Baidpali	445891	01482400
15	Baitari	446000	01493300
16	Bajibahal	446074	01500700
17	Balanda	446049	01498200
18	Balouda	445969	01490200
19	Balsi	445897	01483000
20	Bamhniwar	446085	01501800
21	Bandalimal	446046	01497900
22	Bandupali	446047	01498000
23	Banhardih	446009	01494200
24	Banigirola	445889	01482200
25	Banjhapali	446051	01498400
26	Banobhatha	445962	01489500
27	Banpali	445887	01482000
28	Baradoli	446032	01496500
29	Barihapali	445902	01483500
30	Bastipali	445992	01492500
31	Batki	446007	01494000
32	Beharapali	445852	01478600
33	Bektikari	446069	01500200
34	Beldih	445925	01485800
35	Beldihpathar	445924	01485700
36	Belmundi	445977	01491000

Serial No.	Name of Village	2011 Census MDDS Code Number	2001 Location Code Number
1	2	3	4
37	Bhalukona	445928	01486100
38	Bhikhapali	445890	01482300
39	Bhothaldih	446004	01493700
40	Bhursapali	445967	01490000
41	Bhuthiya	445933	01486600
42	Bijatipali	445866	01479900
43	Bilaigarh	445912	01484500
44	Birkol	446026	01495900
45	Bodapali	445864	01479700
46	Bodesara	446025	01495800
47	Bondanawa Pali	445893	01482600
48	Buromal	446017	01495000
49	Chakarda	445885	01481800
50	Chandibhauna	445875	01480800
51	Charbhatha	446045	01497800
52	Chattigirola	446001	01493400
53	Chhibarra	445917	01485000
54	Chhibarra	445955	01488800
55	Chhibarra	446059	01499200
56	Chhindpali	446003	01493600
57	Chhirrakhar	445949	01488200
58	Chhirrapali	445851	01478500
59	Chhuipali	446030	01496300
60	Chhuipali	446068	01500100
61	Chiwarakuta	446055	01498800
62	Daganiya	445869	01480200
63	Daldali	446033	01496600
64	Damodarha	446013	01494600
65	Darlipali	446039	01497200
66	Darrabhata	445871	01480400
67	Darrabhatha	445892	01482500
68	Daugudi	446019	01495200
69	Debrigarh	446011	01494400
70	Dewalbhatha	445998	01493100
71	Dewangudi	446054	01498700
72	Dewanpali	445991	01492400
73	Dewanpali	446063	01499600
74	Dongaripali	446040	01497300
75	Dongarkasa	446076	01500900

VILLAGE AND TOWN DIRECTORY

Serial No.	Name of Village	2011 Census MDDS Code Number	2001 Location Code Number
1	2	3	4
76	Dongijharan	445990	01492300
77	Dudumchuwan	445858	01479200
78	Dumarpali	445879	01481200
79	Dumarpali	445973	01490600
80	Gahanakhar	446016	01494900
81	Gamhardih	446048	01498100
82	Ganiyaripali	446053	01498600
83	Gaurbahali	446083	01501600
84	Gerra	445957	01489000
85	Ghatkachhar	446058	01499100
86	Ghespali	446031	01496400
87	Ghunchapali	446075	01500800
88	Gidhamuda	445923	01485600
89	Girsa	445878	01481100
90	Gohirapali (Goharapali)	445916	01484900
91	Guthanipali	446044	01497700
92	Hardasarar	445940	01487300
93	Harratar	445905	01483800
94	Ichchhapur	445994	01492700
95	Jalgarh	445986	01491900
96	Jalpur	445873	01480600
97	Jamadalkha	446070	01500300
98	Jamhari	445855	01478900
99	Jampali	445961	01489400
100	Jangalbeda	445930	01486300
101	Jatakanhar	445926	01485900
102	Joba	446050	01498300
103	Jogidadar	446023	01495600
104	Jogidipa	445881	01481400
105	Jognipali	445906	01483900
106	Kakenchuwa	445861	01479400
107	Kalenda	445913	01484600
108	Kalenda (Kelenda)	446037	01497000
109	Kalidarha	445970	01490300
110	Kanhakunda	445900	01483300
111	Kankewa	445898	01483100
112	Kanpala	445943	01487600
113	Kanwarpali	446028	01496100
114	Kapukunda	445964	01489700

Serial No.	Name of Village	2011 Census MDDS Code Number	2001 Location Code Number
1	2	3	4
115	Kasalba	445914	01484700
116	Kasdol	445976	01490900
117	Kasturabahal	446077	01501000
118	Katangpali	445968	01490100
119	Kejunwa (Kejuwa)	445908	01484100
120	Kena	445981	01491400
121	Kendudhar	445895	01482800
122	Kendumudi	445886	01481900
123	Kenduwa	445865	01479800
124	Kesratal	445988	01492100
125	Khairjhitaki	445985	01491800
126	Khairmal	445997	01493000
127	Khamharpali	446008	01494100
128	Khaparidih	445999	01493200
129	Kharkhari (Kharkati)	446065	01499800
130	Kharniyabahal	446021	01495400
131	Khokhepur	445948	01488100
132	Kisdi	445975	01490800
133	Kodoguda	445987	01492000
134	Kodopali	445952	01488500
135	Koilbahal	446042	01497500
136	Kokadi	445888	01482100
137	Kokdi	445972	01490500
138	Kokdi	446034	01496700
139	Koliha Deori	445950	01488300
140	Kosampali	445860	01479300
141	Kotduwari	445966	01489900
142	Kundapali	445936	01486900
143	Kurludhudha (Kurludada)	445934	01486700
144	Kurmipali	446038	01497100
145	Kusmisarar	445939	01487200
146	Kutela	445907	01484000
147	Lakhanpali	445901	01483400
148	Lakhanpur	446062	01499500
149	Lamkeni	445921	01485400
150	Lanti	446015	01494800
151	Limauguda	445862	01479500
152	Limgaon	446002	01493500
153	Lukapara	445903	01483600

VILLAGE AND TOWN DIRECTORY

Serial No.	Name of Village	2011 Census MDDS Code Number	2001 Location Code Number
1	2	3	4
154	Madhopali	445993	01492600
155	Makarmuta	446061	01499400
156	Maldamal	446079	01501200
157	Manki	445918	01485100
158	Manpali	446072	01500500
159	Mauhadeepa	445859	01479200
160	Mawalikhar	446018	01495100
161	Mohanmuda	445857	01479100
162	Mohda	445877	01481000
163	Mohgaon	445935	01486800
164	Mokhaputka	445899	01483200
165	Mudapahar	445909	01484200
166	Mudha	445880	01481300
167	Mudpahar	445932	01486500
168	Murmuri	446056	01498900
169	Nanakpali	445982	01491500
170	Nawagaon	445938	01487100
171	Nawagarh	445872	01480500
172	Nawapara	445971	01490400
173	Nawarangpur(Naurangpur)	445876	01480900
174	Nunpani	445884	01481700
175	Padkipali	446078	01501100
176	Paikin	446010	01494300
177	Paikpara	445980	01491300
178	Pajharapali	445927	01486000
179	Palidih	445942	01487500
180	Palsabhadi	446064	01499700
181	Palsapali	445882	01481500
182	Palsapali	445946	01487900
183	Palsapali	445956	01488900
184	Palsapali	446027	01496000
185	Pandapara	445920	01485300
186	Pandaripani	446043	01497600
187	Pandripani(Padripani)	445853	01478700
188	Paraskol	446035	01496800
189	Parewapali	446071	01500400
190	Parsada	445904	01483700
191	Paterapali	446082	01501500
192	Patsendri	445874	01480700

Serial No.	Name of Village	2011 Census MDDS Code Number	2001 Location Code Number
1	2	3	4
193	Pelagarh	445870	01480300
194	Podapali	445868	01480100
195	Potapara	445849	01478300
196	Pretandih	445894	01482700
197	Pudagarh	445941	01487400
198	Pujaripali	445953	01488600
199	Putka	445989	01492200
200	Rafel	446012	01494500
201	Raipani	445856	01479000
202	Rajadih	445929	01486200
203	Raksha	446022	01495500
204	Rehatikhola	446057	01499000
205	Rimji	446024	01495700
206	Risekela	445863	01479600
207	Rudha (Ruda)	446006	01493900
208	Sagarpali	446066	01499900
209	Sahajpani	446084	01501700
210	Sajapali	445854	01478800
211	Saldih	445979	01491200
212	Salhebhatta(Salhebhanth	446060	01499300
213	Salhepali	445978	01491100
214	Samdaraha	446081	01501400
215	Sanpandhi	445910	01484300
216	Saraipali	445922	01485500
217	Saraipali(Bhagta)(Saraipali)	446041	01497400
218	Saraipatra	445995	01492800
219	Sargunabhata	446080	01501300
220	Semaliya	445937	01487000
221	Singbahal	446052	01498500
222	Singharpur	445984	01491700
223	Singhoda	446067	01500000
224	Sirboda	445945	01487800
225	Sirpur	445944	01487700
226	Sirshobha	446014	01494700
227	Sonpuri	445974	01490700
228	Sukda	445959	01489200
229	Sukhapali	446036	01496900
230	Temri	445958	01489100
231	Tengnapali	445983	01491600
232	Tibhupali	445951	01488400

VILLAGE AND TOWN DIRECTORY

Serial No.	Name of Village	2011 Census MDDS Code Number	2001 Location Code Number
1	2	3	4
233	Tiharipali	446020	01495300
234	Tilaimal	445963	01489600
235	Tilaipali	445867	01480000
236	Toresingha	445931	01486400
237	Toshgaon	445919	01485200

CENSUS OF INDIA 2011
AMENITIES AND

Name of District:- Mahasamund

Name of CD Block:-SARAIPALI

Sr.No.	Name village	Location code no.	Total area of the village (in hectares rounded up to one decimal place)	Total population (2011 census)	Number of households (2011 census)	Number of educational amenities available. (If not available within the village , the distance range code viz; a for < 5 Kms, b for 5-10 Kms and c for 10+ kms of nearest place where facility is available is given).													
						Pre-Primary school (PP)	Primary school (P)	Middle school (M)	Secondary School (S)	Senior Secondary school (SS)	Degree college of arts science & commerce (ASC)	Engineering college(EC)	Medical college (MC)	Management institute (MI)	Polytechnic (Pt)	Vocational training school /ITI	Non-formal training centre (NFTC)	Special school for disabled (SSD)	Others (specify)
1	2	3	4	5	6	7	8	9	10	11	12	13	14	15	16	17	18	19	20
1	Potapara	445849	288.7	763	188	c	1	a	b	b	c	c	c	c	c	c	c	c	c
2	Awalachaka	445850	487.9	1323	335	c	2	2	c	c	c	c	c	c	c	c	c	c	c
3	Chhirapali	445851	166.9	438	113		1	a	c	c	c	c	c	c	c	c	c	c	c
4	Beharapali	445852	274.8	607	174	c	1	1	c	c	c	c	c	c	c	c	c	c	c
5	Pandripani(Padripani)	445853	142.8	417	107	c	1	a	c	c	c	c	c		c	c	c	c	c
6	Sajapali	445854	347.3	720	214	c	1	a	c	c	c	c	c	c	c	c	c	c	c
7	Jamhari	445855	381.3	995	251	c	1	1	c	c	c	c	c	c	c	c	c	c	c
8	Raipani	445856	113.2	244	61	c	1	b	b	c	c	c	c		c	c	c	c	c
9	Mohanmuda	445857	380.7	1044	270	c	1	a	b	b	c	c	c	c	c	c	c	c	c
10	Dudumchuwan	445858	332.7	1031	249	c	1	1	c	c	c	c	c	c	c	c	c	c	c
11	Mauhadeepa	445859	168.7	514	124	a	1	a	b	c	c	c	c	c	c	c	c	c	c
12	Kosampali	445860	442	1212	281	c	1	1	a	c	c	c	c		c	c	c	c	c
13	Kakenchuwa	445861	148.4	518	136	a	1	a	c	c	c	c	c	c	c	c	c	c	c
14	Limauguda	445862	140	612	185	a	1	a	c	c	c	c	c	c	c	c	c	c	c
15	Risekela	445863	263.7	895	266		1	a	a	b	c	c	c	c	c	c	c	c	c
16	Bodapali	445864	164.7	463	114		1	a	a	c	c	c	c	c	c	c	c	c	c
17	Kenduwa	445865	335.4	1380	346		1	1	1	b	c	c	c	c	c	c	c	c	c
18	Bijatipali	445866	291.8	940	228		1			b	c	c	c	c	c	c	c	c	c
19	Tilaipali	445867	213.1	776	243		1	a	a	b	c	c	c	c	c	c	c	c	c
20	Podapali	445868	213.6	266	68		1	a	c	c	c	c	c	c	c	c	c	c	c
21	Daganiya	445869	187.6	637	153		1	a	b	b	c	c	c	c	c	c	c	c	c
22	Pelagarh	445870	181.9	427	103		1	a	c	c	c	c	c	c	c	c	c	c	c
23	Darrabhata	445871	211.6	539	139		1	a	b	b	c	c	c	c	c	c	c	c	c
24	Nawagarh	445872	338.4	1004	226		1	1	b	b	c	c	c	c	c	c	c	c	c
25	Jalpur	445873	277.4	1226	326	c	1	a	a	a	c	c	c	c	c	c	c	c	c
26	Patsendri	445874	465.3	1510	349	b	3	1	2	2	c	c	c	c	c	c	c	c	c
27	Chandibhauna	445875	239.4	927	259	c	1	a	a	a	c	c	a		c	c			c
28	Nawarangpur(Naurangpur)	445876	277.5	846	227	b	1	a	a	a	c	c	c	c	c	c	c	c	c
29	Mohda	445877	612.3	2206	506	b	1	1	1	a	c	c	c	c	c	c	c	c	c
30	Girsa	445878	314.9	831	185	c	1	b	b	b	c	c	c	c	c	c	c	c	c

- VILLAGE DIRECTORY

LAND USE (AS IN 2009)

Location CodeNo:-411

Location CodeNo:-0107

Number of Medical Amenities available. (If not available within the village, the distance range code viz; a for < 5 Kms, b for 5-10 Kms and c for 10+ kms of nearest place where facility is available is given).			Number of Non-Government Medical Amenities available.						Availability of drinking water - Yes / No								Name village									
Community health centre (CHC)	Primary health centre (PHC)	Primary health sub centre (PHS)	Maternity and child welfare centre (MCWC)	T.B. clinic (TBC)	Hospital-allopathic (HA)	Hospital-alternative medicine (HO)	Dispensary (D)	Veterinary hospital (VH)	Mobile health clinic (MHC)	Family welfare centre (FWC)	Charitable non Govt. hospital/Nursing home.	Medical practitioner with MBBS Degree	Medical practitioner with other degree	Medical practitioner with no degree	Traditional practitioner and faith healer.	Medicine Shop		Others	Tap water (Treated/Untreated)	Well water (Covered / Uncovered well)	Hand Pump	Tube wells / Bore well	Spring	River / Canal	Tank / Pond / Lake	Others
21	c	c	c	c	c	c	b	b	b	c	0	0	0	1	1	0	0	No	Yes	Yes	Yes	No	Yes	Yes	No	Potapara
22	c	c	1	c	c	1	b	c	c	c	0	0	0	0	0	0	0	No	Yes	Yes	Yes	No	No	Yes	No	Awalachaka
23	c	c	b	c	c	c	c	c	c	c	0	0	0	0	0	0	0	No	Yes	Yes	Yes	No	Yes	Yes	No	Chhirrapali
24	c	c	b	b	c	c	c	c	c	c	0	0	0	0	0	0	0	No	Yes	Yes	Yes	No	No	No	No	Beharapali
25	c	c	a	a	c	c	c	c	c	c	0	0	0	0	0	0	0	No	Yes	Yes	Yes	No	No	Yes	No	Pandripani(Padripani)
26	c	c	a	a	c	c	c	c	c	c	0	0	0	0	0	0	0	No	Yes	Yes	Yes	No	No	Yes	No	Sajapali
27	c	c	1	1	c	c	1	c	c	c	0	0	0	0	0	0	0	No	Yes	Yes	Yes	No	No	Yes	No	Jamhari
28	c	c	b	b	c	c	c	c	c	c	0	0	0	0	0	0	0	No	No	Yes	No	No	No	Yes	No	Raipani
29	c	c	a	a	c	c	c	c	c	c	0	0	0	0	0	0	0	No	Yes	Yes	Yes	No	No	Yes	No	Mohanmuda
30	c	c	1	a	c	c	c	c	c	c	0	1	0	0	0	0	0	No	Yes	Yes	Yes	No	No	Yes	No	Dudumchuwan
31	c	c	c	b	c	c	c	c	c	c	0	1	0	0	0	0	0	No	Yes	Yes	No	No	No	Yes	No	Mauhadeepa
32	c	c	1	a	c	c	c	c	c	c	0	0	0	0	0	0	0	No	No	Yes	Yes	No	No	Yes	No	Kosampali
33	c	c	a	a	c	c	c	c	c	c	0	0	0	0	0	0	0	No	Yes	Yes	No	No	Yes	No	No	Kakenchuwa
34	c	c	a	a	c	c	c	c	c	c	0	0	0	0	0	0	0	No	Yes	Yes	Yes	No	No	Yes	No	Limauguda
35	c	b	a	c	c	c	c	c	c	c	0	0	0	0	0	0	0	Yes	Yes	Yes	Yes	No	Yes	Yes	No	Risekela
36	c	b	a	c	c	c	c	c	c	c	0	0	0	0	0	0	0	Yes	Yes	Yes	Yes	No	Yes	Yes	No	Bodapali
37	c	b	1	c	c	c	1	c	c	c	0	1	0	0	0	0	0	Yes	Yes	Yes	Yes	No	No	Yes	No	Kenduwa
38	c	b	b	c	c	c	c	c	c	c	0	0	0	0	0	0	0	Yes	Yes	Yes	Yes	No	No	Yes	No	Bijatipali
39	c	b	a	c	c	c	c	c	c	c	0	0	0	0	0	0	0	Yes	Yes	Yes	Yes	No	No	Yes	No	Tilapali
40	c	c	c	c	c	c	c	c	c	c	0	0	0	0	0	0	0	Yes	Yes	Yes	No	No	No	Yes	No	Podapali
41	c	c	b	c	c	c	c	c	c	c	0	0	0	0	0	0	0	Yes	Yes	Yes	Yes	No	No	Yes	No	Daganiya
42	c	c	c	c	c	c	c	c	c	c	0	0	0	0	0	0	0	Yes	Yes	Yes	No	No	Yes	Yes	No	Pelagarh
43	c	c	b	c	c	c	c	c	c	c	0	0	0	0	0	0	0	Yes	Yes	Yes	No	No	No	Yes	No	Darrabhata
44	c	c	1	c	c	c	c	c	c	c	0	0	0	0	0	0	0	Yes	Yes	Yes	Yes	No	No	Yes	No	Nawagarh
45	c	c	c	c	c	a	a	c	c	c	0	0	0	0	0	0	0	No	Yes	Yes	No	No	Yes	Yes	No	Jalpur
46	b	1	1	b		a	b	b	b	b	0	1	1	0	0	1	0	No	Yes	Yes	Yes	No	No	Yes	No	Patsendri
	c	a	c	a	a	c	c	c	c	c	0	0	0	0	0	0	0	No	Yes	Yes	No	No	No	Yes	No	Chandibhauna
	b	b	a	b	b	a	a	b	b	b	0	0	1	0	0	0	0	No	Yes	Yes	No	No	No	Yes	No	Nawarangpur(Naurangpur)
	b	a	a	b	b	b	b	b	a	b	0	0	0	0	0	0	0	No	Yes	Yes	Yes	No	Yes	Yes	No	Mohda
	c	c	c	c	c	c	c	c	c	c	0	0	0	0	0	0	0	No	Yes	Yes	No	No	No	Yes	No	Girsa

CENSUS OF INDIA 2011

AMENITIES AND

Name of District:- Mahasamund

Name of CD Block:-SARAIPALI

Sr.No.	Name village	Availability of toilet & others Yes / No				Communication and transport facilities (If amenities available code -Yes is given except for Village Pin Code ,If not available within the village , the distance range code viz; a for < 5 Kms, b for 5-10 Kms and c for 10+ kms of nearest place where facility is available is given).																
		Community toilet including bath.	Community toilet excluding bath.	Rural sanitary mart or sanitary hardware outlet available near the village.	Community bio- gas or recycle of waste for productive use.	Post office(PO)	Sub post office (SPO)	Post & Telegraph office (P&TO)	Village Pin Code	Telephones (Land lines)	Public call office (PCO)	Mobile phone coverage	Internet cafes/ Common service centre (CSC)	Private courier facility	Bus service (Public & Private)	Railway stations	Auto/Modified Autos	Taxis and Vans	Tractors	Cycle-pulled rickshaws(Manual & Machine driven)	Carts driven by animals	Sea /River ferry service
1	2	47	48	49	50	51	52	53	54	55	56	57	58	59	60	61	62	63	64	65	66	67
1	Potapara	No	No	No	No	a	a	c	491885	c	b	b	c	c	c	c	c	Yes	Yes	Yes	Yes	
2	Awalachaka	No	No	No	No	b	b	c	491885	b	b	b	a	b	c	c	c	Yes	Yes		Yes	
3	Chhirrapali	No	No	No	No	c	c	c	493558	Yes	Yes	c	c	c	c	c	c	c	Yes	Yes	Yes	Yes
4	Beharapali	No	No	No	No	c	b	c	493558	c	c	b	c	c	Yes	c	c	c	Yes	Yes	Yes	
5	Pandripani(Padripani)	No	No	No	No	c	a	c	496445	c	c	b	c	c	c	c	c	c	Yes	Yes	Yes	
6	Sajapali	No	No	No	No	c	a	c	493558	a	a	c	c	c	Yes	c	c	c	Yes	Yes	Yes	
7	Jamhari	No	No	No	No	Yes	Yes	c	493558	c	c	b	c	c	Yes	c	c	c	Yes	Yes	b	
8	Raipani	No	No	No	No	c	b	c	493558	c	c	c	c	c	c	c	c	c	c	c	Yes	
9	Mohanmuda	No	No	No	No	c	a	c	493558	c	c	c	c	c	Yes	c	c	c	c	c	Yes	
10	Dudumchuwan	No	No	No	No	c	Yes	c	493558	c	c	c	c	c	Yes	c	c	c	Yes		Yes	
11	Mauhadeepa	No	No	No	No	c	a	c	493558	c	c	c	c	c	c	c	c	c	c	c	Yes	
12	Kosampali	No	No	No	No	c	Yes	c	493558	c	c	c	c	c	Yes	c	c	c	Yes		Yes	
13	Kakenchuwa	No	No	No	No	c	a	c	493558	c	c	b	c	c	Yes	c	c	c	c	c	b	
14	Limauguda	No	No	No	No	c	a	c	493558	c	c	b	c	c	a	c	c	Yes	Yes	Yes		
15	Risekela	No	No	No	No	a	c	a	493558	a	a	Yes	c	c	Yes	c	c	c	Yes		b	
16	Bodapali	No	No	No	No	a	c	a	493558	a	a	Yes	c	c	Yes	c	c	c	Yes		b	
17	Kenduwa	No	No	No	No	Yes	c	c	493558	Yes	Yes	Yes	c	c	Yes	c	c	c	Yes		Yes	
18	Bijatipali	No	No	No	No	c	c	c	493558	c	c	Yes	c	c	Yes	c	c	c	Yes		c	
19	Tilaipali	No	No	No	No	a	c	c	493558	a	a	Yes	c	c	c	c	c	Yes		b		
20	Podapali	No	No	No	No	a	c	c	493558	c	c	Yes	c	c	Yes	c	c	c	Yes		b	
21	Daganiya	No	No	No	No	a	c	c	493558	c	c	Yes	c	c	Yes	c	c	c	Yes		b	
22	Pelagarh	No	No	No	No	a	c	c	493558	c	c	Yes	c	c	Yes	c	c	c	Yes		b	
23	Darrabhata	No	No	No	No	a	c	c	493558	c	c	Yes	c	c	Yes	c	c	c	Yes		b	
24	Nawagarh	No	No	No	No	Yes	c	c	493558	b	b	Yes	c	c	Yes	c	c	c	Yes		Yes	
25	Jalpur	No	No	No	No	c	a	a	493558	c	a	Yes	c	c	Yes	c	b	b	Yes	Yes	Yes	
26	Patsendri	No	No	No	No	Yes	Yes	Yes	494661	Yes	Yes	Yes	b	b	Yes	c	b	Yes	Yes	Yes	Yes	
27	Chandibhauna	No	No	No	No	c	a	a	494661	c	a	a	a	c	Yes	c	c	Yes	Yes	Yes	Yes	
28	Nawarangpur(Naurangpur)	No	No	No	No	b	a	b	494661	b	b	Yes	Yes	b	Yes	c	Yes	Yes	Yes	Yes	Yes	
29	Mohda	No	No	No	No	b	Yes	b	493558	b	b	Yes	b	b	Yes	c	Yes	Yes	Yes	Yes	Yes	
30	Girsa	No	No	No	No	c	c	c	493558	c	c	Yes	c	c	c	c	b	Yes	Yes	Yes		

- VILLAGE DIRECTORY

LAND USE (AS IN 2009)

Location CodeNo:-411

Location CodeNo:-0107

Village connected to highways,village roads, banks & credit societies (If amenities available code -Yes is given, If not available within the village , the distance range code viz; a for < 5 Kms, b for 5-10 Kms and c for 10+ kms of nearest place where facility is available is given).													Availability of miscellaneous facilities (If amenities available code -Yes is given, code viz; a for < 5 Kms, b for 5-10 Kms and c for 10+ kms of nearest place where facility is available is given).												
68	69	70	71	72	73	74	75	76	77	78	79	80	81	82	83	84	85	86	87	88	89	90	91		
Connected to national highway(NH)	Connected to state highway(SH)	Connected to major district road (MDR)	Connected to others district road	Pucca roads	Kutcheha roads	Water bounded macadam(WBM) roads	Navigable waterway (river/canal)(NW)	Footpaths (FP)	Commercial & Co-operative Banks	ATM	Agricultural Credit Societies	Self-Help Group (SHG)	Public distribution system (PDS) shop	Mandis / Regular market	Weekly Haat	Agricultural marketing society	Integrated Child Development Scheme (Nutritional Centres)	Anganwadi Centre (Nutritional Centres)	Others (Nutritional Centres)	ASHA (Accredited Social Health Activist)	Community centre with/without TV	Sports Field,	Sports Club / Recreation Centre		
b	c	c	c	Yes	Yes	Yes	Yes		b	c	b	Yes	a	c	b	c	c	Yes	Yes	Yes	c	c	c	Potapara	
c	c	c	Yes	Yes	Yes	Yes			b	c	b	Yes	Yes	c	b	c	c	Yes	Yes	Yes	c	c	c	Awalachaka	
c	c	c	c	Yes	c	Yes	Yes		b	b	b	Yes	b	b	c	c	c	Yes	Yes	c	c	Yes	c	Chhirrapali	
c	c	c	c	Yes	Yes	Yes			b	c	b	c	a	c	b	c	c	Yes	Yes	Yes	c	c	c	Beharapali	
c	c	c	c	c	Yes	Yes	c		a	c	a	c	a	c	b	c	c	Yes	Yes	Yes	c	c	c	Pandripani(Padripani)	
c	c	c	c	c	Yes	c			c	c	a	Yes	a	c	c	c	c	Yes	Yes	c	c	c	c	Sajapali	
c	b	c	c	Yes	Yes	Yes	Yes		Yes	c	Yes	Yes	Yes	c	b	c	c	Yes	Yes	c	c	c	c	Jamhari	
c	c	c	b	b	Yes		c		b	c	b	a	b	a	b	c	c	Yes	Yes	Yes	c	c	c	Raipani	
c	c	c	c	Yes	Yes				a	c	a	c	a	c	a	c	c	Yes	Yes	Yes	c	c	c	Mohanmuda	
c	c	c	c	Yes			c		a	c	a	c	a	c	a	c	c	Yes	Yes	Yes	c	c	c	Dudumchuwan	
c	c	c	b	b	Yes		c		b	c	c	c	b	c	b	c	c	Yes	Yes	c	c	c	c	Mauhadeepa	
c	c	c	c	Yes	Yes		c		a	c	a	c	a	c	c	c	c	Yes	Yes	Yes	c	c	c	Kosampali	
c	c	c	c	c	Yes	Yes	c		a	c	a	c	a	c	a	c	c	Yes	Yes	c	c	c	c	Kakenchuwa	
c	c	c	c	c	Yes	Yes	c		a	c	a	c	a	c	b	c	c	Yes	Yes	c	c	c	c	Limauguda	
b	Yes	b	Yes	Yes	Yes	Yes	c		c	c	c	c	a	c	a	a	Yes	Yes	Yes	Yes	c	c	c	Risekela	
b	Yes	b	Yes	Yes	Yes	Yes	c		c	c	c	c	a	c	a	a	Yes	Yes	Yes	Yes	c	c	c	Bodapali	
a	Yes	a	Yes	Yes	Yes	Yes	c		Yes	c	Yes	c	Yes	c	Yes	Yes	Yes	Yes	Yes	Yes	c	Yes	c	Kenduwa	
a	Yes	a	Yes	Yes	Yes	Yes	c		c	c	c	c	Yes	c	Yes	Yes	Yes	Yes	Yes	Yes	c	c	c	Bijatipali	
b	a	b	Yes	Yes	Yes	Yes	c		c	c	c	c	a	c	a	c	Yes	Yes	Yes	Yes	c	c	c	Tilaiipali	
a	Yes	a	Yes	Yes	Yes	Yes	c		c	c	c	c	a	c	b	c	Yes	Yes	Yes	Yes	c	c	c	Podapali	
a	Yes	a	Yes	Yes	Yes	Yes	c		c	c	c	c	a	c	a	c	Yes	Yes	Yes	Yes	c	c	c	Daganiya	
b	Yes	b	Yes	Yes	Yes	Yes			c	c	c	c	a	c	b	c	Yes	Yes	Yes	Yes	c	c	c	Pelagarh	
a	Yes	a	Yes	Yes	Yes	Yes	c		c	c	c	c	a	c	b	c	Yes	Yes	Yes	Yes	c	c	c	Darrabhata	
Yes	Yes	Yes	Yes	Yes	Yes	Yes	c		c	c	c	c	Yes	c	b	c	Yes	Yes	Yes	Yes	c	c	c	Nawagarh	
a	a	a	Yes	Yes	Yes	Yes	Yes		c	c	b	c	Yes	c	c	c	c	Yes	Yes	Yes	c	c	c	Jalpur	
Yes	Yes	Yes	Yes	Yes	Yes	Yes	Yes		b	b	a	Yes	a	b	b	b	b	Yes	Yes	Yes	b	Yes	b	Patsendri	
Yes	Yes	Yes	Yes	Yes	Yes	Yes			a	c	a	Yes	b	c	c	c	c	Yes	Yes	c	c	c	c	Chandibhauna	
Yes	Yes	Yes	Yes	Yes	Yes	Yes	a		b	b	Yes	Yes	Yes	b	b	b	b	Yes	Yes	b	b	b	b	Nawarangpur(Naurangpur)	
Yes	Yes	Yes	Yes	Yes	Yes	Yes	Yes		b	b	a	a	a	b	b	b	b	Yes	Yes	Yes	b	Yes	b	Mohda	
c	c	c	Yes	Yes	Yes	Yes	b		c	c	c	Yes	b	c	c	c	c	Yes	Yes	c	c	c	c	Girsa	

CENSUS OF INDIA 2011

AMENITIES AND

Name of District:- Mahasamund

Name of CD Block:-SARAIPALI

If not available within the village , the distance range
ere facility is available is given).

Availability of
electricity
(Yes/No)

Nearest Town

Area under different types of lan

1	2	92	93	94	95	96	97	98	99	100	101	102	103	104	105	106	107
		Cinema / Video Hall	Public Library	Public Reading Room	Newspaper Supply	Assembly Polling station	Birth & Death Registration Office	Power Supply for Domestic Use (ED)	Power Supply for Agricultural Use (EAG)	Power Supply for Commercial Use (EC)	Power Supply for All Uses (EA)	Name	Distance range code i.e. a for < 5 Kms, b for 5-10 Kms and c for 10+ kms .	Forests	Area under Non-agricultural Uses	Barren and Un-cultivable land	Permanent Pastures and Other Grazing Lands
1	Potapara	c	c	c	Yes	Yes	Yes	No	No	No	Yes	Saraipali	c	0.4	40.6	0	2.1
2	Awalachaka	c	c	c	Yes	Yes	Yes	No	No	No	Yes	Saraipali	c	4.4	63	15.5	4.7
3	Chhirrapali	c	c	c	Yes	Yes	Yes	No	No	No	Yes	Saraipali	c	0	36.8	0	7.7
4	Beharapali	c	c	c	Yes	Yes	Yes	No	No	No	Yes	Saraipali	c	0	18.3	0	15.6
5	Pandripani(Padripani)	c	c	Yes	c	Yes	a	No	No	No	Yes	Saraipali	c	0	11.3	0	17.5
6	Sajapali	c	c	c	Yes	Yes	Yes	No	No	No	Yes	Saraipali	c	0	32.1	0.2	19.4
7	Jamhari	c	c	c	Yes	Yes	Yes	No	No	No	Yes	Saraipali	c	0	26.3	0	45.8
8	Raipani	c	c	Yes	c	Yes	b	No	No	No	Yes	Saraipali	c	15.7	8.3	0	1.9
9	Mohanmuda	c	c	Yes	c	Yes	Yes	No	No	No	Yes	Saraipali	c	9.4	31.4	0	9.5
10	Dudumchuwan	c	c	c	c	Yes	Yes	No	No	No	Yes	Saraipali	c	0	36.9	0	36.3
11	Mauhadeepa	c	c	c	c	Yes	a	No	No	No	Yes	Saraipali	c	0	25.6	0	12.1
12	Kosampali	c	c	Yes	c	Yes	Yes	No	No	No	Yes	Saraipali	c	0	45.2	0.2	64.4
13	Kakenchuwa	c	c	Yes	c	Yes	a	Yes	Yes	No	No	Saraipali	c	0	11.5	0	10.9
14	Limauguda	c	c	Yes	c	Yes	a	No	No	No	Yes	Saraipali	c	0	11.5	2.1	13.5
15	Risekela	c	c	c	c	Yes	Yes	No	No	No	Yes	Saraipali	c	0	19.8	0.3	5.8
16	Bodapali	c	c	c	c	a	a	No	No	No	Yes	Saraipali	c	0	19.4	0	2.1
17	Kenduwa	c	c	c	Yes	Yes	Yes	No	No	No	Yes	Saraipali	c	0	24.7	2	6.8
18	Bijatipali	c	c	c	Yes	Yes	Yes	No	No	No	Yes	Saraipali	c	0	26.2	0	9.3
19	Tilaiipali	c	c	c	c	Yes	a	No	No	No	Yes	Saraipali	c	0	13.3	0	9
20	Podapali	c	c	c	c	a	a	No	No	No	Yes	Saraipali	c	0	15.3	0	46.3
21	Daganiya	c	c	c	c	Yes	a	No	No	No	Yes	Saraipali	c	0	18.3	0	17.4
22	Pelagarh	c	c	c	c	a	a	No	No	No	Yes	Saraipali	c	0	17.7	0	19.2
23	Darrabhata	c	c	c	c	Yes	Yes	No	No	No	Yes	Saraipali	c	0	18.4	0	2
24	Nawagarh	c	c	c	Yes	Yes	Yes	No	No	No	Yes	Saraipali	c	0	29.6	0	34.4
25	Jalpur	c	c	b	c	Yes	Yes	No	No	No	Yes	Saraipali	c	0	0.4	41.3	10.2
26	Patsendri	b	Yes	Yes	Yes	Yes	Yes	No	No	No	Yes	Saraipali	b	0	1.8	48.7	21.6
27	Chandibhauna	c	c	c	c	Yes	Yes	No	No	No	Yes	Saraipali	c	0	1	33.9	10.7
28	Nawarangpur(Naurangpur)	b	b	b	b	Yes	Yes	No	No	No	Yes	Saraipali	b	0	2.5	18.6	21
29	Mohda	b	b	b	b	Yes	Yes	No	No	No	Yes	Saraipali	b	0	3	51.3	22.9
30	Girsa	c	c	c	c	Yes	Yes	No	No	No	Yes	Saraipali	c	0	2	26.6	38.7

- VILLAGE DIRECTORY

LAND USE (AS IN 2009)

Location CodeNo:-411

Location CodeNo:-0107

Land Use											Name of three most important commodities manufactured			Name of Village	Serial Number	
Land use (in hectares rounded up to one decimal place)							Area irrigated by source (in hectare).				First	Second	Third			
Land Under Miscellaneous Tree Crops etc.	Culturable Waste Land	Fallow lands other than current fallows	Current Fallows	Net Area Sown	Total Irrigated Land Area	Total Un-irrigated Land Area	Canals (C)	Wells/Tube-wells(W/TW)	Tanks/Lakes(T/L)	Water Falls(WF)	Others(O)	First	Second	Third	Name of Village	Serial Number
108	109	110	111	112	113	114	115	116	117	118	119	120	121	122	2	1
0	5	5	3.9	231.7	61.8	189.4	52.8	7	2	0	0				Potapara	1
0	0	4.8	2	393.4	21.3	380	0	20	0	0	43.3				Awalachaka	2
0	1.2	2	5.5	113.7	63.3	109.9	43.3	20	0	0	0				Chhirrapali	3
0	5.8	3	3.6	228.5	184.2	138.7	86.2	90	8	0	0				Beharapali	4
0	1	0.4	0.2	112.4	40.4	101.9	20.4	20	0	0	0				Pandripani(Padripani)	5
0	7.4	9.4	15	264	49.9	264	26.3	20.6	3	0	0				Sajapali	6
0	2	6.2	2	299	23	298	6	15	2	0	0				Jamhari	7
0	0	4	1	82.3	3.2	73.3	0	0	3.2	0	0				Raipani	8
0	0	2.9	7.7	319.8	48.4	281.3	0	53.8	0	0	0				Mohanmuda	9
0	0	3.1	6.3	250.1	14.4	284.1	0	0	0	0	0				Dudumchuwan	10
0	0	2	2	127	3	29.7	0	0	0	0	0				Mauhadeepa	11
0	0	13	5.3	313.8	52.1	274.8	0	32.1	0	0	20				Kosampali	12
0	0	0.1	0.8	125.1	7.3	119	0	7.3	0	0	0				Kakenchuwa	13
0	0	4	2.9	106	15	89.5	0	24.7	0	0	0				Limauguda	14
0	4.1	4.3	0.5	228.9	123.1	173.7	0	123.1	0	0	0				Risekela	15
0	6.3	4.5	2	130.4	112.2	73.9	0	112.2	0	0	0				Bodapali	16
0	11.8	10.4	1	278.6	231.4	157.9	0	231.4	0	0	0				Kenduwa	17
0	4.3	12.2	5.2	234.6	214.5	117.9	0	214	0	0	0.5				Bijatipali	18
0	4.7	2.1	8.9	175.3	181.7	78.9	0	181.7	0	0	0				Tilaipali	19
0	15.8	8.2	4.1	124	44.5	99	0	0	44.5	0	0				Podapali	20
0	3.7	2.2	2.8	143.2	53.5	136	0	53.5	0	0	0				Daganiya	21
0	4.9	2	3.1	135	24.5	130	0	0	0	0	24.5				Pelagarh	22
0	9.1	6.2	3.4	172.5	29.6	166.6	0	29.6	0	0	0				Darrabhata	23
0	9.4	3.1	5.2	256.6	35.7	246.4	0	35.7	0	0	0				Nawagarh	24
0	0	0	3	222.5	30.1	192.4	0	30.1	0	0	0				Jalpur	25
0	1.6	0	5	386.4	233	153.4	0	0	0	0	0				Patsendri	26
0	0	1.8	0	192	58	134	0	58	0	0	0				Chandibhauna	27
0	0	0	6.9	228.5	7	222.3	0	7	0	0	0				Nawarangpur(Naurangpur)	28
0	1.7	0	4.7	528.7	99	429.7	0	97	2	0	0				Mohda	29
0	0	0	2.8	244.8	7	237.8	0	7	0	0	0				Girsa	30

Sr.No.	Name village	Location code no.	Total area of the village (in hectares rounded up to one decimal place)	Total population (2011 census)	Number of households (2011 census)	Number of educational amenities available. (If not available within the village , the distance range code viz; a for < 5 Kms, b for 5-10 Kms and c for 10+ kms of nearest place where facility is available is given).														
						Pre-Primary school (PP)	Primary school (P)	Middle school (M)	Secondary School (S)	Senior Secondary school (SS)	Degree college of arts science & commerce (ASC)	Engineering college(EC)	Medical college (MC)	Management institute (MI)	Polytechnic (Pt)	Vocational training school /ITI	Non-formal training centre (NFTC)	Special school for disabled (SSD)	Others (specify)	
1	2	3	4	5	6	7	8	9	10	11	12	13	14	15	16	17	18	19	20	
31	Dumarpali	445879	240.5	602	135	c	1	a	a	a	c	c	c	c	c	c	c	c	c	
32	Mudha	445880	461	1115	309	1	1	a	b	b	c	c	c	c	c	c	c	c	c	
33	Jogidipa	445881	215.1	538	161	b	1	b	b	b	c		c	c	c	c	c	c	c	
34	Palsapali	445882	227.4	754	199	a	1	a	a	b	c	c	c	c	c	c	c	c	c	
35	Amarkot	445883	425.8	1490	352	1	2	1	a	b	c	c	c	c	c	c	c	c	c	
36	Nunpani	445884	471.7	1644	382	a	1	1	b	b	c	c	c	c	c	c	c	c	c	
37	Chakarda	445885	483.8	1909	411	1	2	1	c	c	c	c	c	c	c	c	c	c	c	
38	Kendumudi	445886	128.7	552	129	a	1	a	b	b	b	c	c	c	c	c	c	b	b	
39	Banpali	445887	72.2	275	76	a	1	a	a	b	b	c	c	c	c	c	c	c	c	
40	Kokadi	445888	184.3	612	147	b	1	a	b	b	b	c	c	c	c	c	c	c	c	
41	Banigirola	445889	483.7	1873	418	b	1	1	b	b	b	c	c	c	c	c	c	c	c	
42	Bhikhapali	445890	202.2	1039	253	b	1	a	b	b	b	c	c	c	c	c	c	c	c	
43	Baidpali	445891	419.8	1078	239	b	1	a	b	b	b	c	c	c	c	c	c	c	c	
44	Darrabhatha	445892	472.5	1277	335	b	1	a	b	b	b	c	c	c	c	c	c	c	c	
45	Bondanawa Pali	445893	975.2	2691	607	b	2	1	a	b	b	c	c	c	c	c	c	c	c	
46	Pretandih	445894	258.6	752	206	a	1	1	a	a	b	c	c	c	c	c	c	b	b	
47	Kendudhar	445895	586.6	1436	353	1	1	1	a	a	b	c	c	c	c	c	c	b	b	
48	Bagaijor	445896	305.5	948	213		1	a	a	a	b	c	c	c	c	c	c	b	b	
49	Balsi	445897	587.8	2082	497	1	2	1	1	1	a	c	c	c	c	c	c	a	a	
50	Kankewa	445898	482.7	1297	328	c	1	1	1	b	c	c	c	c	c	c	c	c	c	
51	Mokhaputka	445899	478.9	1178	270	c	1	1	c	c	c	c	c	c	c	c	c	c	c	
52	Kanhakunda	445900	96	194	42	a	1	a	a	b	c	c	c	c	c	c	c	c	c	
53	Lakhanpali	445901	141.6	535	128	a	1	a	b	b	b	c	c	c	c	c	c	c	b	
54	Barihapali	445902	284.5	654	182	b	1	a	b	b	b	c	c	c	c	c	c	c	b	
55	Lukapara	445903	175.5	416	97	a	1	a	a	a	a	c	c	c	c	c	c	c	a	
56	Parsada	445904	382.5	762	177	a	1	1	a	a	a	c	c	c	c	c	a	a	a	
57	Harratar	445905	340	695	154	a	1	a	a	a	a	c	c	c	c	c	a	a	a	
58	Jognipali	445906	582.5	1933	420		1	a	a	a	a							a	2	
59	Kutela	445907	493	2059	488	1	2	2	1	1	a	c	c	c	c	c	a	a	2	
60	Kejunwa (Kejuwa)	445908	451.8	1027	207	a	1	1	1	a	a	c	c	c	c	c	a	a	a	
61	Mudapahar	445909	211.5	692	175	a	1	a	a	b	b	c	c	c	c	c	b	b	b	
62	Sanpandhi	445910	223	630	174	b	1	a	a	a	b	c	c	c	c	c	b	b	b	
63	Badepandhi	445911	273.6	678	170	b	1	1	a	a	b	c	c	c	c	c	c	b	b	
64	Bilaigarh	445912	257.2	601	154	b	1	b	b	b	c	c	c	c	c	c	c	c	c	

Number of Medical Amenities available. (If not available within the village , the distance range code viz; a for < 5 Kms, b for 5-10 Kms and c for 10+ kms of nearest place where facility is available is given).					Number of Non-Government Medical Amenities available.					Availability of drinking water - Yes / No					Name village										
21	22	23	24	25	26	27	28	29	30	31	32	33	34	35		36	37	38	39	40	41	42	43	44	45
Community health centre (CHC)	Primary health centre (PHC)	Primary health sub centre (PHS)	Maternity and child welfare centre (MCW)	T.B. clinic (TBC)	Hospital-allopathic (HA)	Hospital-alternative medicine (HO)	Dispensary (D)	Veterinary hospital (VH)	Mobile health clinic (MHC)	Family welfare centre (FWC)	Charitable non Govt. hospital/Nursing home.	Medical practitioner with MBBS Degree	Medical practitioner with other degree	Medical practitioner with no degree	Traditional practitioner and faith healer .	Medicine Shop	Others	Tap water (Treated/Untreated)	Well water (Covered / Uncovered well)	Hand Pump	Tube wells / Bore well	Spring	River / Canal	Tank / Pond / Lake	Others
c	c	a	c	c	a	c	c	c	c	0	0	0	0	0	0	0	No	Yes	Yes	No	No	No	Yes	No	Dumarpali
c	c	a	c	c	c	a	c	c	c	0	0	0	1	0	0	0	No	No	Yes	Yes	No	No	Yes	No	Mudha
c	c	b	c	c	c	b	c	c	c	0	0	0	1	0	0	0	No	No	Yes	Yes	No	No	Yes	No	Jogidipa
c	c	a	c	c	a	a	a	c	c	0	0	0	0	1	0	0	No	No	Yes	Yes	No	No	Yes	No	Palsapali
c	b	l	c	c	c	c	c	c	c	0	0	0	1	0	0	0	Yes	No	Yes	Yes	No	No	Yes	No	Amarkot
c	c	l	c	c	c	c	c	c	c	0	0	0	1	0	0	0	No	No	Yes	Yes	No	No	Yes	No	Nunpani
c	c	b	c	c	c	c	c	c	c	0	0	0	1	0	0	0	No	No	Yes	Yes	No	No	Yes	No	Chakarda
b	b	b	b	b	b	b	b	b	b	0	0	0	0	0	0	0	No	No	Yes	Yes	No	No	Yes	No	Kendumudi
c	c	b	c	c	c	c	c	c	c	0	0	0	0	0	0	0	No	No	Yes	Yes	No	No	Yes	No	Banpali
b	b	b	b	b	b	b	b	b	b	0	0	0	0	0	0	0	No	No	Yes	No	No	No	Yes	No	Kokadi
b	b	l	b	b	b	b	b	b	b	0	0	0	0	0	0	0	Yes	Yes	Yes	No	No	No	Yes	No	Banigirola
b	b	b	b	b	b	b	b	b	b	0	0	0	0	0	0	0	Yes	No	Yes	No	No	No	Yes	No	Bhikhapali
b	b	b	b	b	b	b	b	b	b	0	0	0	0	0	0	0	No	Yes	Yes	No	No	No	Yes	No	Baidpali
b	b	b	b	b	b	b	b	b	b	0	0	0	0	0	0	0	Yes	No	Yes	No	No	No	Yes	No	Darrabhatha
b	b	b	b	b	b	b	b	b	b	0	0	0	1	0	0	0	Yes	No	Yes	No	No	No	Yes	No	Bondanawa Pali
b	b	l	b	b	b	b	b	b	b	0	0	0	1	0	0	0	No	No	Yes	Yes	No	No	Yes	No	Pretandih
b	b	b	b	b	b	b	b	b	b	0	3	0	1	0	0	0	No	No	Yes	Yes	No	No	Yes	No	Kendudhar
b	b	b	b	b	b	b	b	b	b	0	0	0	0	0	0	0	No	No	Yes	Yes	No	No	Yes	No	Bagaijor
a	a	l	a	a	a	a	a	a	a	0	0	0	1	0	0	0	Yes	No	Yes	Yes	No	No	Yes	No	Balsi
c	c	l	c	c	c	c	c	c	c	0	0	0	1	0	0	0	No	Yes	Yes	Yes	No	No	Yes	No	Kankewa
c	c	c	c	c	c	c	c	c	c	0	0	0	1	0	0	0	No	Yes	Yes	Yes	No	Yes	Yes	No	Mokhaputka
c	c	c	c	c	c	c	c	c	c	0	0	0	0	0	0	0	No	Yes	Yes	Yes	No	No	Yes	No	Kanhakunda
b	b	b	b	b	b	b	b	b	b	0	0	0	0	0	0	0	No	Yes	Yes	Yes	No	No	Yes	No	Lakhanpali
b	b	b	b	b	b	b	b	b	b	0	0	0	0	0	0	0	No	Yes	Yes	Yes	No	No	Yes	No	Barihapali
a	a	a	a	a	a	a	a	a	a	0	0	0	0	0	0	0	No	Yes	Yes	Yes	No	No	Yes	No	Lukapara
a	a	l	a	a	a	a	a	a	a	0	0	1	1	0	0	0	Yes	Yes	Yes	Yes	No	No	Yes	No	Parsada
a	a	a	a	a	l	a	a	a	a	0	0	2	0	1	0	0	Yes	Yes	Yes	Yes	No	No	Yes	No	Harratar
a	a	a	a	a	l	a	a	a	a	0	1	1	0	0	2	0	Yes	Yes	Yes	Yes	No	No	Yes	No	Jognipali
a	a	l	a	a	a	a	a	a	a	0	1	2	0	0	2	0	Yes	Yes	Yes	Yes	No	No	Yes	No	Kutela
a	a	l	a	a	a	a	a	a	a	0	0	1	0	1	0	0	No	Yes	Yes	Yes	No	No	Yes	No	Kejunwa (Kejuwa)
b	b	b	b	b	b	b	b	b	b	0	1	0	0	1	0	0	No	Yes	Yes	Yes	No	No	Yes	No	Mudapahar
b	b	a	b	b	b	b	b	a	b	0	0	0	1	0	0	0	No	Yes	Yes	Yes	No	No	Yes	No	Sanpandhi
b	b	a	b	b	b	b	b	b	b	0	0	0	1	0	1	0	No	Yes	Yes	Yes	No	No	Yes	No	Badepandhi
c	a	l	b	b	c	b	b	b	b	0	0	0	1	1	0	0	No	Yes	Yes	Yes	No	No	Yes	No	Bilaigarh
2																									

Sr.No.	Name village	Availability of toilet & others Yes / No				Communication and transport facilities (If amenities available code -Yes is given except for Village Pin Code ,If not available within the village , the distance range code viz; a for < 5 Kms, b for 5-10 Kms and c for 10+ kms of nearest place where facility is available is given).																
		Community toilet including bath.	Community toilet excluding bath.	Rural sanitary mart or sanitary hardware outlet available near the village.	Community bio- gas or recycle of waste for productive use.	Post office(PO)	Sub post office (SPO)	Post & Telegraph office (P&TO)	Village Pin Code	Telephones (Land lines)	Public call office (PCO)	Mobile phone coverage	Internet cafes/ Common service centre (CSC)	Private courier facility	Bus service (Public & Private)	Railway stations	Auto/Modified Autos	Taxis and Vans	Tractors	Cycle-pulled rickshaws(Manual & Machine driven)	Carts driven by animals	Sea /River ferry service
1	2	47	48	49	50	51	52	53	54	55	56	57	58	59	60	61	62	63	64	65	66	67
31	Dumarpali	No	No	No	No	c	c	c	493558	a	a	Yes	c	c	Yes	c	a	Yes	Yes	Yes	Yes	Yes
32	Mudha	No	No	No	No	c	a	c	493558	c	c	Yes	c	c	Yes	c	c	c	Yes		Yes	Yes
33	Jogidipa	No	No	No	No	c	b	c	493558	c	c	Yes	c	c		c	c	c	Yes		b	
34	Palsapali	No	No	No	No	c	a	c	493558	a	a	Yes	c	c		c	c	c	Yes		b	
35	Amarkot	No	No	No	No	Yes	Yes	c	493558	c	c	Yes	c	c		c	c	Yes	Yes		Yes	Yes
36	Nunpani	No	No	No	No	Yes	b	c	493558	c	c	Yes	c	c		c	c	c	Yes		Yes	Yes
37	Chakarda	No	No	No	No	c	b	c	493558	c	c	Yes	c	c		c	c	c	Yes		Yes	Yes
38	Kendumudi	No	No	No	No	b	a	b	493558	b	b	Yes	b	b	Yes	c	b	b	Yes		b	
39	Banpali	No	No	No	No	c	a	a	493558	c	c	Yes	c	c		c	c	c	Yes		b	
40	Kokadi	No	No	No	No	b	b	b	493558	b	b	Yes	b	b		c	c	b	Yes		b	
41	Banigirola	No	No	No	No	b	b	b	493558	b	b	Yes	b	b		c	c	b	Yes		Yes	Yes
42	Bhikhapali	No	No	No	No	b	b	b	493558	b	b	Yes	b	b		c	c	b	Yes		Yes	Yes
43	Baidpali	No	No	No	No	b	b	b	493558	b	b	Yes	b	b		c	c	b	Yes		Yes	Yes
44	Darrabhatha	No	No	No	No	b	a	b	493558	b	b	Yes	b	b		c	c	b	Yes		Yes	Yes
45	Bondanawa Pali	No	No	No	No	Yes	Yes	b	493558	b	b	Yes	b	b	Yes	c	c	b	Yes		Yes	Yes
46	Pretandih	No	No	No	No	Yes	a	b	493558	b	b	Yes	b	b		c	b	b	Yes		b	
47	Kendudhar	No	No	No	No	Yes	Yes	b	493558	b	b	Yes	b	b	Yes	c	b	b	Yes		Yes	Yes
48	Bagaijor	No	No	No	No	b	a	b	493558	b	b	Yes	b	b		b	c	b	Yes		b	
49	Balsi	No	No	No	No	a	a	a	493558	a	a	Yes	a	a	Yes	c	a	a	Yes		Yes	Yes
50	Kankewa	No	No	No	No	b	c	c	492112	Yes	Yes	c	c	Yes	Yes	c	c	c	Yes		Yes	Yes
51	Mokhaputka	No	No	No	No		c	c	494111	c	c	c	c	c	Yes	c	c	c	Yes		Yes	Yes
52	Kanhakunda	No	No	No	No	b	c	c	492112	c	c	c	c	c	Yes	c	c	c	Yes		Yes	Yes
53	Lakhanpali	No	No	No	No	b	a	b	494111	b	b	b	b	b	Yes	c	b	b	Yes		Yes	Yes
54	Barihapali	No	No	No	No	b	b	b	493558	b	b	b	b	b	Yes	c	b	b	Yes		Yes	Yes
55	Lukapara	No	No	No	No	a	a	a	493449	a	a	a	a	a	Yes	c	a	a	Yes		Yes	Yes
56	Parsada	No	No	No	No	a	a	a	493885	Yes	a	Yes	a	a	Yes	c	a	Yes	Yes		Yes	Yes
57	Harratar	No	No	No	No	a	a	a	493778	Yes	a	Yes	a	a	Yes	c	a	Yes	Yes		Yes	Yes
58	Jognipali	No	No	No	No	a	a	a	493778	Yes	Yes	Yes	a	a	Yes	a	a	Yes	Yes		Yes	Yes
59	Kutela	No	No	No	Yes	a	a	a	493778	Yes	Yes	Yes	a	a	Yes	a	a	Yes	Yes		Yes	Yes
60	Kejunwa (Kejuwa)	No	No	No	No	a	a	a	493778	Yes	a	Yes	a	a	Yes	c	a	Yes	Yes		Yes	Yes
61	Mudapahar	No	No	No	Yes	b	b	b	493885	Yes	Yes	b	b	a	Yes	c	b	a	Yes		Yes	Yes
62	Sanpandhi	No	No	No	No	b	b	b	493332	Yes	b	Yes	b	b		b	b	Yes	Yes		Yes	Yes
63	Badepandhi	No	No	No	No	b	b	b	491559	b	b	b	b	b	Yes	c	b	b	Yes	Yes	Yes	Yes
64	Bilaigarh	No	No	No	No	b	b	b	493778	b	b	b	b	b	Yes	c	c	b	Yes		Yes	Yes

Village connected to highways,village roads, banks & credit societies (If amenities available code -Yes is given, If not available within the village , the distance range code viz; a for < 5 Kms, b for 5-10 Kms and c for 10+ kms of nearest place where facility is available is given).

Availability of miscellaneous facilities (If amenities available code -Yes is given, code viz; a for < 5 Kms, b for 5-10 Kms and c for 10+ kms of nearest place where facility is available is given).

68	69	70	71	72	73	74	75	76	77	78	79	80	81	82	83	84	85	86	87	88	89	90	91	
Connected to national highway(NH)	Connected to state highway(SH)	Connected to major district road (MDR)	Connected to others district road	Pucca roads	Kutchcha roads	Water bounded macadam(WBM) roads	Navigable waterway (river/canal)(NW)	Footpaths (FP)	Commercial & Co-operative Banks	ATM	Agricultural Credit Societies	Self-Help Group (SHG)	Public distribution system (PDS) shop	Mandis / Regular market	Weekly Haat	Agricultural marketing society	Integrated Child Development Scheme (Nutritional Centres)	Anganwadi Centre (Nutritional Centres)	Others (Nutritional Centres)	ASHA (Accredited Social Health Activist)	Community centre with/without TV	Sports Field,	Sports Club / Recreation Centre	
Yes	Yes	Yes	Yes	Yes	Yes	Yes	a		c	c	b	Yes	a	c	c	c	c	Yes	Yes	c	c	c	c	Dumarpali
c	b	Yes	Yes	Yes	a	a			c	c	a	Yes	Yes	c	c	a	a	Yes	Yes	Yes	Yes	a	c	Mudha
c	c	c	a	Yes	Yes	a			b	c	c	Yes	a	b	b	b	b	Yes	Yes	Yes	a	b	c	Jogidipa
b	b	b	a	Yes	Yes	a			a	c	b	a	a	c	a	b	a	Yes	Yes	Yes	a	a	a	Palsapali
a	a	a	a	Yes	Yes				c	c	b	Yes	Yes	c	c	b	b	Yes	Yes	Yes	Yes	Yes	c	Amarkot
c	b	b	b	Yes	Yes	b			c	c	b	Yes	b	c	c	b	c	Yes	Yes	Yes	b	a	c	Nunpani
b	b	b	Yes	Yes	Yes				c	c	b	Yes	Yes	b	c	b	b	Yes	Yes	Yes	Yes	Yes	c	Chakarda
b	b	Yes	Yes	Yes	Yes	a			b	b	b	Yes	a	b	b	b	b	Yes	Yes	Yes	a	a	b	Kendumudi
b	b	b	b	Yes	Yes	Yes			c	c	a	a	a	c	c	a	a	Yes	Yes	Yes	a	a	b	Banpali
b	b	b	b	b	Yes	b			b	b	b	b	a	b	b	b	Yes	Yes	Yes	Yes	b	b	b	Kokadi
b	b	b	b	Yes	Yes	Yes			b	b	b	b	Yes	b	b	b	Yes	Yes	Yes	Yes	b	b	b	Banigirola
b	a	b	a	a	Yes	Yes			b	b	b	b	Yes	b	b	b	Yes	Yes	Yes	Yes	b	b	b	Bhikhapali
b	b	b	b	Yes	Yes	Yes			b	b	b	b	a	b	b	b	Yes	Yes	Yes	Yes	b	b	b	Baidpali
b	a	b	a	Yes	Yes	Yes			b	b	b	b	a	b	b	b	Yes	Yes	Yes	Yes	b	b	b	Darrabhatha
a	Yes	Yes	Yes	Yes	Yes	Yes			b	b	b	b	Yes	b	b	b	Yes	Yes	Yes	Yes	b	b	b	Bondanawa Pali
b	a	a	a	Yes	Yes	a			b	b	b	Yes	Yes	b	b	b	b	Yes	Yes	Yes	a	b	b	Pretandih
b	Yes	Yes	Yes	Yes	Yes	a			b	b	b	Yes	Yes	b	b	b	b	Yes	Yes	Yes	Yes	Yes	b	Kendudhar
b	a	a	a	Yes	Yes	a			b	b	b	Yes	a	b	b	b	b	Yes	Yes	Yes	Yes	b	b	Bagaijor
a	Yes	Yes	Yes	Yes	a	a			a	a	a	Yes	Yes	a	a	a	a	Yes	Yes	Yes	Yes	Yes	a	Balsi
c	c	Yes	Yes	Yes	Yes				c	c	c	Yes	Yes	c	b	c	Yes	Yes	Yes	Yes	Yes	Yes	Yes	Kankewa
a	c	Yes	Yes	Yes	Yes				c	c	c	Yes	Yes	c	c	c	Yes	Yes	Yes	Yes	c	Yes	Yes	Mokhaputka
c	c	Yes	Yes	Yes	Yes				c	c	c	Yes	a	b	b	c	Yes	Yes	Yes	Yes	c	Yes	Yes	Kanhakunda
a	a	Yes	Yes	Yes	Yes				b	b	b	Yes	a	b	b	b	Yes	Yes	Yes	Yes	b	Yes	Yes	Lakhanpali
b	b	Yes	Yes	Yes	Yes				b	b	b	Yes	a	b	b	b	Yes	Yes	Yes	Yes	b	Yes	Yes	Barihapali
a	a	Yes	Yes	Yes	Yes				a	a	a	Yes	a	a	a	a	Yes	Yes	Yes	Yes	a	a	a	Lukapara
b	a	Yes	a	Yes	Yes				a	a	a	Yes	Yes	a	Yes	a	a	Yes	Yes	Yes	a	a	a	Parsada
Yes	a	a	Yes	Yes	Yes	Yes	Yes		a	a	a	Yes	Yes	a	a	a	a	Yes	Yes	a	a	a	a	Harratar
a	Yes	Yes	Yes	Yes	Yes				a	a	Yes	Yes	Yes	a	a	Yes	Yes	Yes	Yes	Yes	a	Yes	a	Jognipali
a	Yes	Yes	a	Yes	Yes				a	a	a	Yes	Yes	Yes	Yes	Yes	a	Yes	Yes	Yes	a	Yes	a	Kutela
a	a	Yes	Yes	Yes	Yes	Yes			a	a	a	Yes	Yes	a	a	a	a	Yes	Yes	Yes	a	Yes	a	Kejunwa (Kejuwa)
a	a	Yes	b	Yes	Yes				b	b	b	Yes	a	b	b	b	b	Yes	Yes	b	b	b	b	Mudapahar
b	b	b	Yes	Yes	Yes				b	b	b	Yes	Yes	b	b	b	b	Yes	Yes	b	b	b	b	Sanpandhi
b	b	Yes	a	Yes	a	a			b	b	b	Yes	a	b	b	b	b	Yes	Yes	b	b	b	b	Badepandhi
c	b	Yes	Yes	Yes	Yes	Yes			b	b	b	Yes	Yes	c	b	b	c	Yes	Yes	Yes	b	b	b	Bilaigarh

If not available within the village , the distance range are facility is available is given).

Availability of electricity (Yes/No)

Nearest Town

Area under different types of land

1	2	92	93	94	95	96	97	98	99	100	101	102	103	104	105	106	107
		Cinema / Video Hall	Public Library	Public Reading Room	Newspaper Supply	Assembly Polling station	Birth & Death Registration Office	Power Supply for Domestic Use (ED)	Power Supply for Agricultural Use (EAG)	Power Supply for Commercial Use (EC)	Power Supply for All Uses (EA)	Name	Distance range code i.e. a for < 5 Kms, b for 5-10 Kms and c for 10+ kms .	Forests	Area under Non-agricultural Uses	Barren and Un-cultivable land	Permanent Pastures and Other Grazing Lands
31	Dumarपाली	c	c	c	c	Yes	Yes	No	No	No	Yes	Saraipali	c	0	13.2	0	34.2
32	Mudha	c	Yes	Yes	Yes	Yes	Yes	No	No	No	Yes	Saraipali	c	0	37.8	0	32.3
33	Jogidipa	c	Yes	a	Yes	Yes	Yes	No	No	No	Yes	Saraipali	c	0	21.5	0	11.2
34	Palsapali	c	Yes	Yes	Yes	Yes	Yes	No	No	No	Yes	Saraipali	c	0	14.9	0	9.2
35	Amarkot	c	Yes	Yes	Yes	Yes	Yes	No	No	No	Yes	Saraipali	c	0	33.8	0	4
36	Nunpani	c	Yes	Yes	Yes	Yes	Yes	No	No	No	Yes	Saraipali	c	0	30	1.1	11.4
37	Chakarda	c	c	Yes	Yes	Yes	Yes	No	No	No	Yes	Saraipali	c	0	36.9	0.1	36.4
38	Kendumudi	b	Yes	Yes	Yes	Yes	Yes	No	No	No	Yes	Saraipali	b	0	12.6	0	4
39	Banpali	b	Yes	a	Yes	Yes	Yes	No	No	No	Yes	Saraipali	b	0	6.1	0	2.7
40	Kokadi	b	b	c	Yes	Yes	a	No	No	No	Yes	Saraipali	b	0	15.2	13.6	0
41	Banigirola	b	b	c	Yes	Yes	Yes	No	No	No	Yes	Saraipali	b	0	27.7	10	51.4
42	Bhikhapali	b	b	c	Yes	Yes	Yes	No	No	No	Yes	Saraipali	b	0	19	0.1	5.5
43	Baidpali	b	b	c	Yes	Yes	Yes	No	No	No	Yes	Saraipali	b	0	32.2	68.9	0
44	Darrabhatha	b	b	c	Yes	Yes	Yes	No	No	No	Yes	Saraipali	b	0	40.8	44.6	31.1
45	Bondanawa Pali	b	b	c	Yes	Yes	Yes	No	No	No	Yes	Saraipali	b	0	67.1	23.8	102
46	Pretandih	b	Yes	a	Yes	Yes	Yes	No	No	No	Yes	Saraipali	b	0	27.4	1.9	13.7
47	Kendudhar	b	Yes	Yes	Yes	Yes	Yes	No	No	No	Yes	Saraipali	b	0.3	50.4	11.8	16.4
48	Bagaijor	b	Yes	Yes	Yes	Yes	Yes	No	No	No	Yes	Saraipali	b	1.4	34.6	11.2	16.2
49	Balsi	a	Yes	Yes	Yes	Yes	Yes	No	No	No	Yes	Saraipali	a	17.6	55.6	47.4	53
50	Kankewa	c	Yes	Yes	Yes	Yes	Yes	No	No	No	Yes	Saraipali	c	0	34.7	10.4	38.3
51	Mokhaputka	c	Yes	Yes	Yes	Yes	Yes	No	No	No	Yes	Saraipali	c	15.3	46.6	0.3	3.4
52	Kanhakunda	c	Yes	Yes	Yes	Yes	a	Yes	Yes	No	No	Saraipali	c	0	10	2.5	0
53	Lakhanpali	b	Yes	Yes	Yes	Yes	a	Yes	Yes	No	No	Saraipali	b	0	11.3	0	8
54	Barihapali	b	Yes	Yes	Yes	Yes	a	No	No	No	Yes	Saraipali	b	2	21.2	0.1	11.1
55	Lukapara	a	Yes	Yes	Yes	Yes	a	No	No	No	Yes	Saraipali	a	0	14	0	11.2
56	Parsada	a	a	Yes	Yes	Yes	Yes	No	No	No	Yes	Saraipali	a	2.8	38.8	0	14.2
57	Harratar	a	a	Yes	Yes	Yes	Yes	No	No	No	Yes	Saraipali	a	0	23.7	0	21.5
58	Jognipali	a	a	Yes	Yes	Yes	Yes	No	No	No	Yes	Saraipali	a	0	65.1	0	19.4
59	Kutela	a	a	Yes	Yes	Yes	Yes	No	No	No	Yes	Saraipali	a	0	41.3	0	33
60	Kejunwa (Kejuwa)	a	a	Yes	Yes	Yes	Yes	No	No	No	Yes	Saraipali	a	0	37.4	0	31.2
61	Mudapahar	Yes	Yes	Yes	Yes	Yes	a	No	No	No	Yes	Saraipali	b	0	16	0	10.5
62	Sanpandhi	b	b	b	Yes	Yes	Yes	No	No	No	Yes	Saraipali	b	0	20	0	28.3
63	Badepandhi	b	b	a	b	Yes	Yes	No	No	No	Yes	Saraipali	b	0	24.9	0	9
64	Bilaigarh	b	b	Yes	Yes	Yes	Yes	Yes	Yes	No	No	Saraipali	b	0	31.4	0	16.3

Land Use												Name of three most important commodities manufactured			Name of Village	Serial Number
Land use (in hectares rounded up to one decimal place)							Area irrigated by source (in hectare).									
Land Under Miscellaneous Tree Crops etc.	Culturable Waste Land	Fallow lands other than current fallows	Current Fallows	Net Area Sown	Total Irrigated Land Area	Total Un-irrigated Land Area	Canals (C)	Wells/Tube-wells(W/TW)	Tanks/Lakes(T/L)	Water Falls(WF)	Others(O)	First	Second	Third		
108	109	110	111	112	113	114	115	116	117	118	119	120	121	122	2	1
0	1	0.5	0.3	191.3	0	192.8	0	0	0	0	0				Dumarpali	31
0	0	2.7	1.6	386.6	195	191.6	0	190	5	0	0				Mudha	32
0	0	0.5	0.7	181.2	87	88.3	87	0	0	0	0				Jogidipa	33
0	0	0.8	2.1	200.4	100	98.4	0	80	20	0	0				Palsapali	34
0	0	3.4	2.9	381.6	334	31.6	0	334	0	0	0				Amarkot	35
0	0	3.8	1.9	423.5	46	377.5	0	46	0	0	0				Nunpani	36
0	0	6.3	18.2	386	42.8	339.2	0	42.8	0	0	0				Chakarda	37
0	0	1.4	0.6	110	60.6	47.4	0	60.6	0	0	0				Kendumudi	38
0	0	0.6	0.2	62.6	35	25.4	0	35	0	0	0				Banpali	39
0	0.4	1	3.2	150.9	29.6	189.9	0	9.4	20.2	0	0				Kokadi	40
0	0.6	1.8	5.7	386.5	22.9	370.3	0	0	22.9	0	0				Banigirola	41
0	1.8	2	4.4	169.3	13.8	166.8	0	3.8	10	0	0				Bhikhapali	42
0	1.5	4.5	5.1	307.6	81	231	0	0	81	0	0				Baidpali	43
0	1.2	2	2.1	350.7	36.5	314	0	0	36.5	0	0				Darrabhatha	44
0	9.5	14.5	8.4	750	71.9	685.2	0	1.9	70	0	0				Bondanawa Pali	45
0	0	1.1	11.4	203.1	7	194.9	0	7	0	0	0				Pretandih	46
0	0	7.1	10.8	489.7	30	457.9	0	30	0	0	0				Kendudhar	47
0	0	12.9	9.6	219.6	5	208.4	0	5	0	0	0				Bagajor	48
0	0	13	2.5	398.6	48.5	350.2	30.5	18	0	0	0				Balsi	49
0	4	5.7	1.5	388.1	113.6	304.5	0	103.6	10	0	0				Kankewa	50
0	0.5	0.7	5	407	325.4	242.1	5	310.4	0	0	10				Mokhaputka	51
0	1.3	2	1.6	78.6	135.8	19.3	0	133.8	2	0	0				Kanhakunda	52
0	1.6	1	0.8	119	154.9	55	0	154.9	0	0	0				Lakhanpali	53
0	1.2	2.6	5.2	241.1	220	180.4	0	220	0	0	0				Barihapali	54
0	2.6	2	1	144.6	152.5	69.9	0	145.5	5	0	2				Lukapara	55
0	0	17.2	0	309.4	126	189.7	0	126	0	0	0				Parsada	56
0	0	16	0	278.8	86.2	244.3	0	86.2	0	0	0				Harratar	57
0	0	34.1	0	463.8	34.5	463.4	0	34.5	0	0	0				Jognipali	58
0	0	40.7	0	378	12.2	379.9	0	12.2	0	0	0				Kutela	59
0	0	16.3	0.7	366.2	26.9	350.9	0	26.9	0	0	0				Kejunwa (Kejuwa)	60
0	0	0	8	177	4	175.3	0	4	0	0	0				Mudapahar	61
0	0	5.1	0	169.6	0.8	185.6	0	0	0.8	0	0				Sanpandhi	62
0	0	8.1	0.4	231.1	40.1	218.7	9	29.3	0	1.8	0				Badepandhi	63
0	0	18	2.8	188.7	73.6	123.7	0	5.7	66.7	0	1.3				Bilaigarh	64

Sr.No.	Name village	Location code no.	Total area of the village (in hectares rounded up to one decimal place)	Total population (2011 census)	Number of households (2011 census)	Number of educational amenities available. (If not available within the village , the distance range code viz; a for < 5 Kms, b for 5-10 Kms and c for 10+ kms of nearest place where facility is available is given).													
						Pre-Primary school (PP)	Primary school (P)	Middle school (M)	Secondary School (S)	Senior Secondary school (SS)	Degree college of arts science & commerce (ASC)	Engineering college(EC)	Medical college (MC)	Management institute (MI)	Polytechnic (Pt)	Vocational training school /ITI	Non-formal training centre (NFTC)	Special school for disabled (SSD)	Others (specify)
1	2	3	4	5	6	7	8	9	10	11	12	13	14	15	16	17	18	19	20
65	Kalenda	445913	451	968	216	b	1	1	1	b	c	c	c	c	c	c	c	c	c
66	Kasalba	445914	413.3	949	245	a	1	1	b	b	b	c	c	c	c	c	b	b	b
67	Antarla	445915	286.4	825	233	b	1	a	b	b	b	c	c	c	c	b	b	b	b
68	Gohirapali (Goharapali)	445916	605.6	1000	260	b	1	a	b	b	c	c	c	c	c	c	c	c	c
69	Chhibarra	445917	370.8	705	187	a	1	1	a	a	c	c	c	c	c	c	c	c	c
70	Manki	445918	292	545	125		1	a	a	a	c	c	c	c	c	c	c	c	c
71	Toshgaon	445919	950	2854	734	1	4	2	1	1	c	c	c	c	c	c	c	c	c
72	Pandapara	445920	410	620	161		1	a	a	a	c	c	c		c	c	c	c	c
73	Lamkeni	445921	630.4	952	253		1	a	a	a	c	c	c	c	c	c	c	c	c
74	Saraipali	445922	217	535	144		1	1	a	a	c	c	c	c	c	c	c	c	c
75	Gidhamuda	445923	270.5	518	129		1	a	b	b	c	c	c	c	c	c	c	c	c
76	Beldihpathar	445924	189	317	77		1	a	b	b	c	c	c	c	c	c	c	c	c
77	Beldih	445925	239.5	642	183	c	1	a	b	b	c	c	c	c	c	c	c	c	c
78	Jatakanhar	445926	253	673	188	c	1	a	b	b	c	c	c	c	c	c	c	c	c
79	Pajharapali	445927	325.6	596	144	c	1	1	b	b	c	c	c	c	c	c	c	c	c
80	Bhalukona	445928	305.5	481	118	c	1	1	b	b	c	c	c	c	c	c	c	c	c
81	Rajadih	445929	389.1	629	135	c	1	a	b	b	c	c	c	c	c	c	c	c	c
82	Jangalbeda	445930	780.6	1106	266	c	1	a	a	b	c	c	c	c	c	c	c	c	c
83	Toresingha	445931	692.8	2060	529	b	1	1	1	1	b			c	c	c	b	c	c
84	Mudpahar	445932	321.6	797	176	a	1	a	a	a	c	c	c		c	c	c	c	c
85	Bhuthiya	445933	460	1040	248	a	1	1	1	1	c	c	c	c	c	c	c	c	c
86	Kurludhudha (Kurludada)	445934	247.1	82	18		a	a	b	b	c	c	c	c	c	c	c	c	c
87	Mohgaon	445935	210.5	366	105	a	1	a	a	a	c	c	c	c	c	c	c	c	c
88	Kundapali	445936	202.5	358	92	a	1	a	a	a		c	c	c	c	c	c	c	c
89	Semaliya	445937	249.5	843	222	1	1	1	1	a	c	c	c	c	c	c	c	c	c
90	Nawagaon	445938	245.1	689	172	a	1	a	a	a	c	c	c		c	c	c	c	c
91	Kusmisarar	445939	687.3	1418	385	c	1	1	1	1	c	c	c	c	c	c	c	c	c
92	Hardasarar	445940	166.8	265	74	a	a	a	a	a	c	c	c	c	c	c			c
93	Pudagarh	445941	261.3	477	108	c	1	a	b	b	c	c	c	c	c	c	c	c	c
94	Palidih	445942	147.5	378	103	c	1	a	b	b	c	c	c	c	c	c	c	c	c
95	Kanpala	445943	207.3	215	62	c	1	a	b	b	c	c	c	c	c	c	c	c	c
96	Sirpur	445944	314.5	619	176	c	1	1	b	b	c	c	c	c	c	c	c	c	c
97	Sirboda	445945	565	810	237	c	1	1	a	a	c	c	c	c	c	c	c	c	c
98	Palsapali	445946	169.8	356	106	c	1	a	a	a	c	c	c	c	c	c	c	c	c

Number of Medical Amenities available. (If not available within the village, the distance range code viz; a for < 5 Kms, b for 5-10 Kms and c for 10+ kms of nearest place where facility is available is given).				Number of Non-Government Medical Amenities available.				Availability of drinking water - Yes / No																		
21	22	23	24	25	26	27	28	29	30	31	32	33	34	35	36	37	38	39	40	41	42	43	44	45	46	
Community health centre (CHC)	Primary health centre (PHC)	Primary health sub centre (PHS)	Maternity and child welfare centre (MCW)	T.B. clinic (TBC)	Hospital-allopathic (HA)	Hospital-alternative medicine (HO)	Dispensary (D)	Veterinary hospital (VH)	Mobile health clinic (MHC)	Family welfare centre (FWC)	Charitable non Govt. hospital/Nursing home.	Medical practitioner with MBBS Degree	Medical practitioner with other degree	Medical practitioner with no degree	Traditional practitioner and faith healer .	Medicine Shop	Others	Tap water (Treated/Untreated)	Well water (Covered / Uncovered well)	Hand Pump	Tube wells / Bore well	Spring	River / Canal	Tank / Pond / Lake	Others	Name village
b	b	1	c	c	c	c	c	c	c	c	0	0	0	1	1	0	0	No	Yes	Yes	Yes	No	No	Yes	No	Kalenda
b	b	a	b	b	b	b	b	a	b	0	0	0	1	1	0	0	No	Yes	Yes	Yes	No	No	Yes	No	Kasalba	
b	b	a	b	b	b	b	b	b	b	0	0	0	1	1	0	0	Yes	Yes	Yes	Yes	No	No	Yes	No	Antarla	
c	c	1	b	b	c	b	b	b	b	0	0	0	0	0	0	0	Yes	Yes	Yes	Yes	No	No	Yes	No	Gohirapali (Goharapali)	
c	a	a	a	c	c	a	a	a	c	0	0	0	1	1	0	0	No	Yes	Yes	Yes	No	No	Yes	No	Chhibarra	
c	c	a	c	c	a	c	a	c	c	0	0	0	0	0	0	0	No	No	Yes	No	No	Yes	Yes	No	Manki	
c	1	1	c	c	c	c	1	c	c	0	0	1	0	0	1	0	No	Yes	Yes	No	No	Yes	Yes	No	Toshgaon	
c	c	a	c	c	a	a	a	a	c	0	0	0	0	0	0	0	No	Yes	Yes	No	No	No	Yes	No	Pandapara	
a	c	a	c	c	a	a	a	a	c	0	0	0	0	0	0	0	No	Yes	Yes	No	No	Yes	Yes	No	Lamkeni	
a	c	c	c	c	a	a	a	a	c	0	0	0	0	0	0	0	No	No	Yes	No	No	No	No	Yes	No	Saraipali
c	c	b	c	c	b	b	b	b	c	0	0	0	0	0	0	0	No	No	No	No	No	No	No	No	No	Gidhamuda
b	c	b	c	c	b	b	b	b	c	0	0	0	0	0	0	0	No	No	Yes	No	No	Yes	No	No	Beldihpathar	
c	b	a	a	c	c	c	b	c	c	0	0	0	0	1	0	0	No	No	Yes	Yes	No	Yes	Yes	No	Beldih	
c	b	a	a	c	c	c	b	c	c	0	0	0	0	2	0	0	No	Yes	Yes	No	No	Yes	Yes	No	Jatakanhar	
c	b	1	1	c	c	c	b	c	c	0	0	0	1	4	0	0	No	No	Yes	Yes	No	Yes	Yes	No	Pajharapali	
c	c	b	c	c	c	c	b	c	c	0	0	0	0	0	0	0	No	Yes	Yes	Yes	No	No	Yes	No	Bhalukona	
c	c	b	c	c	c	c	b	c	c	0	0	0	0	0	0	0	No	Yes	Yes	Yes	No	No	Yes	No	Rajadih	
c	c	b	c	c	c	c	b	c	c	0	0	0	1	0	0	0	No	Yes	Yes	Yes	No	No	Yes	No	Jangalbeda	
b	b	1	b	b	b	b	1	b	b	0	0	1	3	0	0	0	No	Yes	Yes	Yes	No	Yes	Yes	No	Toresingha	
c	c	a	c	c	c	c	c	c	c	0	0	0	0	0	0	0	No	Yes	Yes	Yes	No	Yes	Yes	No	Mudpahar	
c	c	a	c	c	c	c	c	c	c	0	0	0	0	0	0	0	Yes	Yes	Yes	Yes	No	Yes	Yes	No	Bhuthiya	
c	c	a	c	c	c	c	c	c	c	0	0	0	0	0	0	0	Yes	Yes	Yes	Yes	No	Yes	Yes	No	Kurludhudha (Kurludada)	
c	c	1	c	c	c	c	c	c	c	0	2	0	0	0	0	0	No	Yes	Yes	Yes	No	Yes	Yes	No	Mohgaon	
c	c	a	a	c	c	c	c	c	c	0	0	0	0	0	0	0	Yes	Yes	Yes	Yes	No	Yes	Yes	No	Kundapali	
c	c	1	c	c	1	c	c	c	c	0	0	0	0	0	0	0	No	Yes	Yes	Yes	No	Yes	Yes	No	Semaliya	
c	c	a	c	c	c	c	c	c	c	0	0	0	0	0	0	0	No	Yes	Yes	Yes	No	No	Yes	No	Nawagaon	
c	c	a	c	c	c	b	c	c	c	0	0	0	0	0	0	0	No	Yes	Yes	Yes	No	Yes	Yes	No	Kusmisarar	
c	c	a	c	c	c	c	a	c	c	0	1	0	0	0	0	0	No	Yes	Yes	Yes	No	Yes	No	No	Hardasarar	
c	c	b	c	c	c	c	b	b	c	0	0	0	0	0	0	0	No	Yes	Yes	No	No	Yes	Yes	No	Pudagarh	
c	c	a	c	c	c	c	b	c	c	0	0	0	0	0	0	0	No	No	Yes	Yes	No	No	Yes	No	Palidih	
c	c	a	c	c	c	c	b	c	c	0	0	0	0	0	0	0	No	No	Yes	Yes	No	No	Yes	No	Kanpala	
c	c	b	c	c	c	c	b	c	c	0	0	0	0	0	0	0	No	Yes	Yes	Yes	No	Yes	Yes	No	Sirpur	
c	c	1	c	c	c	c	a	c	c	0	0	0	0	0	0	0	No	Yes	Yes	Yes	No	Yes	Yes	No	Sirboda	
c	c	a	c	c	c	c	a	c	c	0	0	0	0	0	0	0	No	Yes	Yes	No	No	Yes	Yes	No	Palsapali	

Sr.No.	Name village	Availability of toilet & others Yes / No				Communication and transport facilities (If amenities available code -Yes is given except for Village Pin Code ,If not available within the village , the distance range code viz; a for < 5 Kms, b for 5-10 Kms and c for 10+ kms of nearest place where facility is available is given).																
		Community toilet including bath.	Community toilet excluding bath.	Rural sanitary mart or sanitary hardware outlet available near the village.	Community bio- gas or recycle of waste for productive use.	Post office(PO)	Sub post office (SPO)	Post & Telegraph office (P&TO)	Village Pin Code	Telephones (Land lines)	Public call office (PCO)	Mobile phone coverage	Internet cafes/ Common service centre (CSC)	Private courier facility	Bus service (Public & Private)	Railway stations	Auto/Modified Autos	Taxis and Vans	Tractors	Cycle-pulled rickshaws(Manual & Machine driven)	Carts driven by animals	Sea /River ferry service
1	2	47	48	49	50	51	52	53	54	55	56	57	58	59	60	61	62	63	64	65	66	67
65	Kalenda	No	No	No	No	c	Yes	c	493558	c	c	Yes	c	c	Yes	c	c	c	Yes	Yes		
66	Kasalba	No	No	No	No	b	a	b	491559	b	b	b	b	b	Yes	c	b	b	Yes	Yes		
67	Antarla	No	No	No	No	b	a	b	491559	b	a	Yes	b	b	Yes	c	b	b	Yes	Yes		
68	Gohirapali (Goharapali)	No	No	No	No	b	b	b	495449	b	b	Yes	b	b	Yes	c	c	Yes	b	b		
69	Chhibarra	No	No	No	No	c	c	c	493558	a	a	Yes	c	c	Yes	c	c	Yes	Yes	Yes		
70	Manki	No	No	No	No	c	a	c	491559	b	b	Yes	a	c	Yes	c	c	c	Yes	Yes		
71	Toshgaon	No	No	No	No	Yes	c	c	491559	Yes	b	Yes	Yes	c	Yes	c	c	Yes	Yes	Yes		
72	Pandapara	No	No	No	No	c	c	c	491559	c	c	Yes	a	c		c	c	c	Yes	Yes		
73	Lamkeni	No	No	No	No	c	a	c	491559	c	c	Yes	a	c	Yes	c	c	a	Yes	Yes		
74	Saraipali	No	No	No	No	c	a	c	493554	c	a	Yes	a	c	Yes	c	c	a	Yes	Yes		
75	Gidhamuda	No	No	No	No	c	b	c	496118	c	b	a	b	c	Yes	c	c	b	Yes	Yes		
76	Beldihpathar	No	No	No	No	c	b	c	493778	c	b	a	b	c	Yes	c	c	b	Yes	b		
77	Beldih	No	No	No	No	c	b	c	496118	b	c	b	c	c		c	c	b	Yes	Yes		
78	Jatakanhar	No	No	No	No	c	a	c	496118	b	c	b	c	c		c	c	b	Yes	Yes		
79	Pajharapali	No	No	No	No	Yes	Yes	c	496118	b	c	Yes	c	c	Yes	c	c	b	Yes	Yes		
80	Bhalukona	No	No	No	No	c	b	c	493558	b	c	b	c	c	Yes	c	c	b	Yes	Yes		
81	Rajadih	No	No	No	No	c	b	c	493770	c	c	Yes	c	c		c	c	b	Yes	Yes		
82	Jangalbeda	No	No	No	No	c	b	c	495449	c	c	Yes	c	c		c	c	b	Yes	Yes		
83	Toresingha	No	No	No	No	Yes	Yes	b	493228	b	b	Yes	b	b	Yes	c	b	Yes	Yes	Yes		
84	Mudpahar	No	No	No	No	c	a	c	495449	a	c	Yes	c	c		c	Yes	Yes	Yes	Yes	Yes	
85	Bhuthiya	No	No	No	No	c	a	c	494776	a	c	Yes	c	c		c	c	Yes	Yes	Yes	Yes	
86	Kurludhudha (Kurludada)	No	No	No	No	c	b	c	495449	a	c	Yes	c	c		c	c	a	a	Yes	Yes	
87	Mohgaon	No	No	No	No	c	a	c	495449	a	c	Yes	c	c		c	c	c	Yes	Yes	Yes	
88	Kundapali	No	No	No	No	c	a	c	495449	a	c	Yes	c	c		a	Yes	Yes	Yes	Yes	b	
89	Semaliya	No	No	No	No	c	a	c	493228	Yes	c	Yes	c	c	Yes	c	Yes	Yes	Yes	Yes	Yes	
90	Nawagaon	No	No	No	No	c	a	c	493228	a	c	Yes	c	c	Yes	c	a	a	Yes	b		
91	Kusmisarar	No	No	No	No	c	b	c	493558	Yes	b	Yes	c	c		c	a	Yes	Yes	Yes	Yes	
92	Hardasarar	No	No	No	No	c	a	c	493558	Yes	a	Yes	c	c		c	a	a	a	Yes	Yes	
93	Pudagarh	No	No	No	No	c	b	c	493558	b	b	Yes	c	c		c	c	b	Yes	Yes		
94	Palidih	No	No	No	No	c	b	c	493228	c	c	Yes	c	c	Yes	c	c	a	Yes	Yes		
95	Kanpala	No	No	No	No	c	b	c	493558	c	c	Yes	c	c		c	c	a	Yes	Yes		
96	Sirpur	No	No	No	No	c	b	c	493558	c	c	Yes	c	c	Yes	c	c	Yes	Yes	Yes		
97	Sirboda	No	No	No	No	c	a	c	493558	a	a	Yes	c	c		c	c	a	Yes	Yes		
98	Palsapali	No	No	No	No	c	a	c	493558	a	a	Yes	c	c		c	c	Yes	c	b		

Village connected to highways,village roads, banks & credit societies (If amenities available code -Yes is given, If not available within the village , the distance range code viz; a for < 5 Kms, b for 5-10 Kms and c for 10+ kms of nearest place where facility is available is given).

Availability of miscellaneous facilities (If amenities available code -Yes is given, code viz; a for < 5 Kms, b for 5-10 Kms and c for 10+ kms of nearest place where facility is available is given).

68	69	70	71	72	73	74	75	76	77	78	79	80	81	82	83	84	85	86	87	88	89	90	91	
Connected to national highway(NH)	Connected to state highway(SH)	Connected to major district road (MDR)	Connected to others district road	Pucca roads	Kutchcha roads	Water bounded macadam(WBM) roads	Navigable waterway (river/canal)(NWN)	Footpaths (FP)	Commercial & Co-operative Banks	ATM	Agricultural Credit Societies	Self-Help Group (SHG)	Public distribution system (PDS) shop	Mandis / Regular market	Weekly Haat	Agricultural marketing society	Integrated Child Development Scheme (Nutritional Centres)	Anganwadi Centre (Nutritional Centres)	Others (Nutritional Centres)	ASHA (Accredited Social Health Activist)	Community centre with/without TV	Sports Field,	Sports Club / Recreation Centre	
c	c	Yes	Yes	Yes	Yes	Yes	c		c	c	c	Yes	Yes	c	b	b	c	Yes	Yes	c	c	Yes	c	Kalenda
b	a	Yes	Yes	Yes	Yes	Yes			a	b	a	Yes	Yes	b	b	b	b	Yes	Yes	b	b	b	b	Kasalba
b	b	Yes	b	Yes	Yes	Yes	c		a	b	a	Yes	a	b	a	a	b	Yes	Yes	b	b	b	b	Antarla
b	b	Yes	b	Yes	Yes	Yes			b	b	b	Yes	Yes	b	b	b	b	b	Yes	Yes	b	b	b	Gohirapali (Goharapali)
c	Yes	Yes	Yes	Yes	Yes				a	c	a	Yes	Yes	a	a	a	c	Yes	Yes	c	c	c	c	Chhibarra
b	Yes	b	Yes	Yes	Yes	Yes			c	c	a	Yes	a	c	a	a	Yes	Yes	Yes	Yes	c	c	c	Manki
b	Yes	b	Yes	Yes	Yes	Yes	Yes		c	c	Yes	Yes	Yes	c	Yes	Yes	c	Yes	Yes	Yes	Yes	c	Yes	Toshgaon
c	a	c	a	a	Yes	a			c	c	a	Yes	a	c	a	a	Yes	Yes	Yes	Yes	c	c	c	Pandapara
c	Yes	c	Yes	Yes	Yes				c	c	c	Yes	Yes	c	a	a	Yes	Yes	Yes	a	Yes	c	c	Lamkeni
c	Yes	c	Yes	Yes	Yes	a			c	c	a	Yes	a	c	a	a	Yes	Yes	Yes	a	Yes	c	Yes	Saraipali
c	Yes	c	Yes	Yes	Yes	a	c		c	c	b	Yes	a	c	b	b	Yes	Yes	Yes	b	a	c	c	Gidhamuda
c	Yes	c	Yes	Yes	Yes				c	c	b	Yes	a	c	b	b	c	a	Yes	b	a	c	c	Beldihpathar
c	c	c	a	Yes	Yes	b	c		c	c	c	Yes	a	c	b	c	b	Yes	Yes	b	Yes	a	c	Beldih
c	c	c	a	a	Yes	b	c		c	c	c	Yes	a	c	b	c	b	Yes	Yes	b	a	a	c	Jatakanhar
c	b	Yes	Yes	Yes	Yes	a	c		b	c	b	Yes	Yes	c	b	b	b	Yes	Yes	b	Yes	Yes	c	Pajharapali
c	b	Yes	Yes	Yes	Yes	Yes	c		c	c	c	Yes	a	c	b	c	c	Yes	Yes	c	a	Yes	c	Bhalukona
c	b	b	Yes	Yes	Yes	Yes	c		b	c	b	a	Yes	c	b	b	b	Yes	Yes	b	Yes	a	c	Rajadih
c	b	b	Yes	Yes	Yes	Yes	c		b	c	b	Yes	a	c	b	b	b	Yes	Yes	Yes	Yes	c	c	Jangalbeda
b	Yes	Yes	Yes	Yes	Yes	a	c	Yes	b	Yes	Yes	Yes	Yes	b	Yes	Yes	Yes	Yes	Yes	Yes	Yes	Yes	b	Toresingha
c	c	c	Yes	Yes		a			c	c	c	Yes	a	c	a	a	c	Yes	Yes	Yes	c	c	c	Mudpahar
c	a	c	Yes	Yes		Yes			c	Yes	a	Yes	a	c	Yes	a	c	Yes	Yes	Yes	c	Yes	c	Bhuthiya
c	a	c	Yes		Yes	Yes			c	c	b	Yes	a	c	a	b	c	a	Yes	Yes	c	c	c	Kurludhudha (Kurludada)
c	c	c	Yes	Yes		Yes			c	c	a	Yes	a	c	a	a	c	Yes	Yes	Yes	c	c	c	Mohgaon
c	a	c	Yes		Yes	Yes			c	c	a	Yes	a	c	a	a	c	Yes	Yes	Yes	Yes	c	Yes	Kundapali
c	Yes	c	Yes	Yes					c	c	Yes	Yes	Yes	c	Yes	c	c	Yes	Yes	Yes	c	Yes	c	Semaliya
c	Yes	c	Yes	Yes					c	c	a	Yes	a	c	a	c	c	Yes	Yes	Yes	c	c	c	Nawagaon
c	c	c	Yes	Yes		Yes			c	c	Yes	Yes	Yes	c	a	Yes	c	Yes	Yes	Yes	c	Yes	c	Kusmisarar
c	a	c	a	a	Yes	a			c	c	b	Yes	a	c	a	b	c	Yes	Yes	Yes	c	a	c	Hardasarar
c	c	c	a	a	Yes	Yes			b	c	b	c	a	c	b	b	c	Yes	Yes	Yes	c	b	c	Pudagarh
c	c	c	Yes	Yes	a	Yes			b	c	b	c	a	c	a	c	c	Yes	Yes	Yes	c	b	c	Palidih
c	c	c	a	a	Yes	Yes			b	c	b	c	a	c	b	c	c	Yes	Yes	Yes	c	b	c	Kanpala
c	c	c	Yes	Yes	Yes	a			b	c	b	c	Yes	c	b	c	c	Yes	Yes	Yes	c	b	c	Sirpur
c	c	c	a	Yes	a	a			a	c	a	c	Yes	c	a	a	Yes	Yes	Yes	Yes	c	a	c	Sirboda
c	c	c	a	Yes	Yes	Yes	c		a	c	a	c	a	c	a	a	Yes	Yes	Yes	Yes	c	a	c	Palsapali
																								2

If not available within the village , the distance range are facility is available is given).

Availability of electricity (Yes/No)

Nearest Town

Area under different types of land

1	2	92	93	94	95	96	97	98	99	100	101	102	103	104	105	106	107
		Cinema / Video Hall	Public Library	Public Reading Room	Newspaper Supply	Assembly Polling station	Birth & Death Registration Office	Power Supply for Domestic Use (ED)	Power Supply for Agricultural Use (EAG)	Power Supply for Commercial Use (EC)	Power Supply for All Uses (EA)	Name	Distance range code i.e. a for < 5 Kms, b for 5-10 Kms and c for 10+ kms .	Forests	Area under Non-agricultural Uses	Barren and Un-cultivable land	Permanent Pastures and Other Grazing Lands
65	Kalenda	c	c	Yes	Yes	Yes	Yes	No	No	No	Yes	Saraipali	c	0	46.5	8.4	74.8
66	Kasalba	b	b	b	b	Yes	Yes	No	No	No	Yes	Saraipali	b	0	37.3	0	15.5
67	Antarla	b	b	b	Yes	Yes	Yes	Yes	Yes	No	No	Saraipali	b	0	67.9	0	7.7
68	Gohirapali (Goharapali)	b	b	c	Yes	Yes	Yes	Yes	Yes	No	No	Saraipali	b	0	44.4	4	137.1
69	Chhibarra	c	c	Yes	Yes	Yes	Yes	Yes	Yes	No	No	Saraipali	c	0	43.4	4	63.3
70	Manki	c	c	c	Yes	Yes	a	Yes	Yes	No	No	Saraipali	c	0	27	2	26
71	Toshgaon	c	c	Yes	Yes	Yes	Yes	No	No	No	Yes	Saraipali	c	0	174	57	147
72	Pandapara	c	c	c	Yes	Yes	Yes	No	No	No	Yes	Saraipali	c	145	22	5	32
73	Lamkeni	c	c	Yes	Yes	Yes	Yes	No	No	No	Yes	Saraipali	c	0	200	0	43.7
74	Saraipali	c	c	Yes	Yes	Yes	a	No	No	No	Yes	Saraipali	c	0	14	2	2
75	Gidhamuda	c	c	Yes	c	Yes	Yes	Yes	Yes	No	No	Saraipali	c	11.3	69.1	0	14
76	Beldihpathar	c	c	Yes	c	a	a	Yes	Yes	No	No	Saraipali	c	59	15	3	16
77	Beldih	c	c	Yes	Yes	Yes	a	No	No	No	Yes	Saraipali	c	0	22.7	0.3	29.1
78	Jatakanhar	c	c	a	Yes	Yes	a	No	No	No	Yes	Saraipali	c	0	37.3	0.6	11.6
79	Pajharapali	c	c	Yes	Yes	Yes	Yes	No	No	No	Yes	Saraipali	c	0	30.2	0.3	28.8
80	Bhalukona	c	c	a	Yes	Yes	a	No	No	No	Yes	Saraipali	c	0	29.6	11.8	39.2
81	Rajadih	c	c	Yes	Yes	Yes	Yes	No	No	No	Yes	Saraipali	c	0	29.2	0	132.5
82	Jangalbeda	c	c	a	Yes	Yes	a	No	No	No	Yes	Saraipali	c	0	42.6	14.4	305.5
83	Toresingha	b	b	Yes	Yes	Yes	Yes	No	No	No	Yes	Saraipali	b	0	65.4	0.2	43.4
84	Mudpahar	c	c	a	Yes	Yes	a	No	No	No	Yes	Saraipali	c	0	30.8	0	17.3
85	Bhuthiya	c	Yes	Yes	Yes	Yes	Yes	No	No	No	Yes	Saraipali	c	0	26.2	0	186.6
86	Kurludhudha (Kurludada)	c	c	a	c	a	a	Yes	Yes	No	No	Saraipali	c	90.7	8.1	0	60.1
87	Mohgaon	c	c	Yes	Yes	a	a	No	No	No	Yes	Saraipali	c	0.1	20.7	12.1	23.4
88	Kundapali	c	c	a	Yes	Yes	a	No	No	No	Yes	Saraipali	c	0	12.5	0	31.5
89	Semaliya	c	Yes	Yes	Yes	Yes	Yes	No	No	No	Yes	Saraipali	c	0	29.8	0	3.4
90	Nawagaon	c	c	a	Yes	Yes	Yes	No	No	No	Yes	Saraipali	c	0	21	7.4	12.2
91	Kusmisarar	c	c	Yes	Yes	Yes	Yes	No	No	No	Yes	Saraipali	c	0	56.8	23.9	39.8
92	Hardasarar	c	c	a	c	a	a	Yes	Yes	No	No	Saraipali	c	0	18.5	0	18.4
93	Pudagarh	c	c	c	Yes	a	Yes	No	No	No	Yes	Saraipali	c	0	27.1	4.7	18.9
94	Palidih	c	c	c	Yes	Yes	Yes	No	No	No	Yes	Saraipali	c	11.5	13.2	3.6	8.8
95	Kanpala	c	c	c	c	a	Yes	No	No	No	Yes	Saraipali	c	5.6	17.3	0	8.6
96	Sirpur	c	c	c	Yes	Yes	Yes	No	No	No	Yes	Saraipali	c	0	35.9	0	31.2
97	Sirboda	c	c	c	Yes	Yes	Yes	No	No	No	Yes	Saraipali	c	0	41.3	21.6	133.3
98	Palsapali	c	c	c	Yes	Yes	Yes	No	No	No	Yes	Saraipali	c	0	28	0	11.4

Land Use												Name of three most important commodities manufactured			Name of Village	Serial Number
Land use (in hectares rounded up to one decimal place)							Area irrigated by source (in hectare).									
Land Under Miscellaneous Tree Crops etc.	Culturable Waste Land	Fallow lands other than current fallows	Current Fallows	Net Area Sown	Total Irrigated Land Area	Total Un-irrigated Land Area	Canals (C)	Wells/Tube-wells(W/TW)	Tanks/Lakes(T/L)	Water Falls(WF)	Others(O)	First	Second	Third		
108	109	110	111	112	113	114	115	116	117	118	119	120	121	122	2	1
0	5.5	9.5	26	280.3	60.5	242.3	0	60.5	0	0	0				Kalenda	65
1.1	2.6	4.5	6.2	346.2	104.2	258.4	0	88.8	0	0	0				Kasalba	66
0	0	42	3	165.7	1.4	141.4	0	1.4	0	0	0				Antarla	67
0	3.1	10.3	8.7	398	101.5	298.9	0	8.4	82	0	11.1				Gohirapali (Goharapali)	68
0	9.3	9.9	4.4	236.5	6	245.7	0	0	0	6	0				Chhibarra	69
0	0	2	2	233	244	0	0	15	0	0	0				Manki	70
0	4	3	3	562	44	427	0	44	0	0	0				Toshgaon	71
0	0	2	2	202	4	200	0	4	0	0	0				Pandapara	72
0	2	1	0.6	383.1	44	427	0	44	0	0	0				Lamkeni	73
0	3	1	1	194	26	220	0	26	0	0	0				Saraipali	74
0	2.5	1.3	1.6	170.7	26	170	0	26	0	0	0				Gidhamuda	75
0	19	1	1	75	5	75	5	0	0	0	0				Beldihpathar	76
0	5.6	1.8	0	180	50.6	136.1	44	5	0	0	1.6				Beldih	77
0	0	3.2	1.6	198.8	12	188.8	0	9.5	2	0	0.5				Jatakanhar	78
0	0	0.2	0.1	265.9	9.6	256.4	0	5.7	2.4	0	1.5				Pajharapali	79
0	0	1.1	0.9	223	26.9	201	0	16.5	0	0	10.4				Bhalukona	80
0	0	2	1.7	223.7	74.6	130	0	36	25.3	0	13.3				Rajadih	81
0	0	3	2	413	67	337.8	0	31.6	22.6	0	12.8				Jangalbeda	82
0	0	5.2	4.1	574.4	137.4	476	0	69.5	47.4	0	20.5				Toresingha	83
0	5.1	7.3	4.7	256.3	55.8	202.7	0	1.2	54.6	0	0				Mudpahar	84
0	4	3	0.2	240.1	58.3	180.2	0	2.1	56.2	0	0				Bhuthiya	85
0	7.9	9.2	5.6	65.3	0.5	64	0	0	0.5	0	0				Kurludhudha (Kurludada)	86
0	3.9	3.2	1	146.1	39.2	110	0	2.3	36.9	0	0				Mohgaon	87
0	2.2	5.1	1.4	149.8	28.5	133.8	0	9.6	18.9	0	0				Kundapali	88
0	1.4	2.3	1.6	211	37.7	175.5	0	2.3	35.4	0	0				Semaliya	89
0	2.3	1.6	9.4	191.2	47.7	143.5	0	2.4	45.3	0	0				Nawagaon	90
0	8.5	12.6	3.3	542.5	163.6	383.4	0	8.8	144.4	0	10.4				Kusmisarar	91
0	7.1	5.3	1.9	115.6	18.2	98.9	0	1.5	0	0	16.7				Hardasarar	92
0	5.8	10	4.7	190	24.4	165.6	0	1.4	0	0	23				Pudagarh	93
0	8	0.8	15.2	86.3	16.5	69.2	0	6	10.5	0	0				Palidih	94
0	5.1	2	35.3	133.5	20.2	113.3	0	20.2	0	0	0				Kanpala	95
0.2	0	8	3.9	235.3	49.2	186.1	0	20.2	29	0	0				Sirpur	96
0.3	7.8	4	4	352.8	21.2	331.6	0	2.2	0	0	19				Sirboda	97
0	1.2	2.8	1.4	125	11.7	113.3	0	1.7	0	0	10				Palsapali	98

Sr.No.	Name village	Location code no.	Total area of the village (in hectares rounded up to one decimal place)	Total population (2011 census)	Number of households (2011 census)	Number of educational amenities available. (If not available within the village , the distance range code viz; a for < 5 Kms, b for 5-10 Kms and c for 10+ kms of nearest place where facility is available is given).													
						Pre-Primary school (PP)	Primary school (P)	Middle school (M)	Secondary School (S)	Senior Secondary school (SS)	Degree college of arts science & commerce (ASC)	Engineering college(EC)	Medical college (MC)	Management institute (MI)	Polytechnic (Pt)	Vocational training school /ITI	Non-formal training centre (NFTC)	Special school for disabled (SSD)	Others (specify)
1	2	3	4	5	6	7	8	9	10	11	12	13	14	15	16	17	18	19	20
99	Amaldih	445947	63.2	528	168	c	l	l	a	a	c	c	c	c	c	c	c	c	c
100	Khokhepur	445948	421.4	798	241	c	l	l	a	a	c	c	c	c	c	c	c	c	c
101	Chhirrakhar	445949	113.3	201	67	c	a	a	b	b	c	c	c	c	c	c	c	c	c
102	Koliha Deori	445950	152.5	222	71	c	l	a	b	b	c	c	c	c	c	c	c	c	c
103	Tibhupali	445951	583.2	866	206	c	l	a	b	b	c	c	c	c	c	c	c	c	c
104	Kodopali	445952	125.3	299	83	c	l	l	b	b	c	c	c	c	c	c	c	c	c
105	Pujaripali	445953	183.7	251	78	c	l	a	b	c	c	c	c	c	c	c	c	c	c
106	Amlipadar	445954	125.3	163	49	c	l	a	b	c	c	c	c	c	c	c	c	c	c
107	Chhibarra	445955	158.4	331	92	c	l	l	a	b	c	c	c	c	c	c	c	c	c
108	Palsapali	445956	157.7	281	68	c	a	a	a	b	c	c	c	c	c	c	c	c	c
109	Gerra	445957	108.6	722	199	c	l	a	a	b	c	c	c	c	c	c	c	c	c
110	Temri	445958	454.4	1288	332	c	l	l	l	b	c	c	c	c	c	c	c	c	c
111	Sukda	445959	145.5	370	87	c	l	a	a	b	c	c	c	c	c	c	c	c	c
112	Artunda	445960	110.6	417	110	c	l	a	a	b	c	c	c	c	c	c	c	c	c
113	Jampali	445961	365.3	855	251	c	l	a	a	c	c	c	c	c	c	c	c	c	c
114	Banobhatha	445962	231.2	465	142	c	l	a	a	c	c	c	c	c	c	c	c	c	c
115	Tilaimal	445963	176.7	150	40	c	a	a	a	c	c	c	c	c	c	c	c	c	c
116	Kapukunda	445964	269.8	433	97	c	l	a	a	c	c	c	c	c	c	c	c	c	c
117	Antarjhala	445965	486	910	254	c	l	a	a	a	c	c	c	c	c	c	c	c	c
118	Kotduwari	445966	242.5	1057	305	c	l	a	a	a	c	c	c	c	c	c	c	c	c
119	Bhursapali	445967	231.4	547	141	c	l	a	a	a	c	c	c	c	c	c	c	c	c
120	Katangpali	445968	90.9	13	5	c	a	a	a	a	c	c	c	c	c	c	c	c	c
121	Balouda	445969	557.2	2569	644	c	l	l	l	l	c	c	c	c	c	c	c	c	c
122	Kalidarha	445970	326.3	541	179	c	l	a	a	a	c	c	c	c	c	c	c	c	c
123	Nawapara	445971	136	526	164	c	l	a	a	a	c	c	c	c	c	c	c	c	c
124	Kokdi	445972	172.2	369	115	c	l	a	a	a	c	c	c	c	c	c	c	c	c
125	Dumarpali	445973	114.2	424	136	c	l	a	a	a	c	c	c	c	c	c	c	c	c
126	Sonpuri	445974	287.2	43	11	c	a	b	b	b	c	c	c	c	c	c	c	c	c
127	Kisdi	445975	832.8	1684	418	c	l	l	l	l	c	c	c	c	c	c	c	c	c
128	Kasdol	445976	418	1417	383	c	l	l	a	a	c	c	c	c	c	c	c	c	c
129	Belmundi	445977	344.6	1153	340	c	l	l	a	a	c	c	c	c	c	c	c	c	c
130	Salhepali	445978	224.2	198	58	c	l	a	b	b	c	c	c	c	c	c	c	c	c
131	Saldih	445979	498.6	1206	350	c	l	l	b	b	c	c	c	c	c	c	c	c	c
132	Paikpara	445980	203.6	282	73	c	l	b	b	b	c	c	c	c	c	c	c	c	c

Number of Medical Amenities available. (If not available within the village , the distance range code viz; a for < 5 Kms, b for 5-10 Kms and c for 10+ kms of nearest place where facility is available is given).				Number of Non-Government Medical Amenities available.				Availability of drinking water - Yes / No																		
21	22	23	24	25	26	27	28	29	30	31	32	33	34	35	36	37	38	39	40	41	42	43	44	45	46	Name village
Community health centre (CHC)	Primary health centre (PHC)	Primary health sub centre (PHS)	Maternity and child welfare centre (MCW)	T.B. clinic (TBC)	Hospital-allopathic (HA)	Hospital-alternative medicine (HO)	Dispensary (D)	Veterinary hospital (VH)	Mobile health clinic (MHC)	Family welfare centre (FWC)	Charitable non Govt. hospital/Nursing home.	Medical practitioner with MBBS Degree	Medical practitioner with other degree	Medical practitioner with no degree	Traditional practitioner and faith healer .	Medicine Shop	Others	Tap water (Treated/Untreated)	Well water (Covered / Uncovered well)	Hand Pump	Tube wells / Bore well	Spring	River / Canal	Tank / Pond / Lake	Others	
c	c	a	c	c	c	c	a	c	c	0	0	0	0	0	0	0	0	No	Yes	Yes	Yes	No	No	Yes	No	Amaldih
c	c	a	c	c	c	c	a	a	c	0	0	0	0	0	0	0	0	No	Yes	Yes	Yes	No	Yes	Yes	No	Khokhepur
c	c	b	c	c	c	c	b	c	c	0	0	0	0	0	0	0	0	No	No	Yes	No	No	Yes	No	No	Chhirrakhar
c	c	b	c	c	c	c	b	b	c	0	0	0	0	0	0	0	0	No	Yes	Yes	Yes	No	Yes	Yes	No	Koliha Deori
c	c	b	c	c	c	c	c	b	c	0	0	0	0	0	0	0	0	No	No	Yes	No	No	No	Yes	No	Tibhupali
c	c	b	c	c	c	c	c	c	c	0	0	0	0	0	0	0	0	No	Yes	Yes	Yes	No	No	No	No	Kodopali
c	c	b	c	c	c	c	c	c	c	0	0	0	0	0	0	0	0	No	Yes	Yes	No	No	No	No	No	Pujaripali
c	c	b	c	c	c	c	c	c	c	0	0	0	0	0	0	0	0	No	Yes	Yes	No	No	Yes	No	No	Amlipadar
c	b	a	b	c	c	c	b	c	c	0	0	0	0	0	0	0	0	No	Yes	Yes	No	No	Yes	No	No	Chhibarra
c	b	a	b	c	b	c	b	c	c	0	0	0	0	0	0	0	0	No	Yes	Yes	No	No	Yes	No	No	Palsapali
c	b	1	b	c	1	c	b	c	c	0	0	0	0	0	0	0	0	No	Yes	Yes	No	No	Yes	Yes	No	Gerra
c	c	1	b	c	c	c	b	c	c	0	1	0	0	0	0	0	0	No	Yes	Yes	Yes	No	Yes	Yes	No	Temri
c	b	b	b	c	c	c	b	c	c	0	0	0	0	0	0	0	0	No	Yes	Yes	Yes	No	Yes	No	No	Sukda
c	c	b	b	c	c	c	b	c	c	0	0	0	0	0	0	0	0	No	Yes	Yes	Yes	No	Yes	Yes	No	Artunda
c	c	c	c	c	c	c	c	c	c	0	0	0	0	0	0	0	0	No	Yes	Yes	Yes	No	No	Yes	No	Jampali
c	c	c	c	c	c	c	c	c	c	0	0	0	0	0	0	0	0	No	No	Yes	Yes	Yes	Yes	Yes	No	Banobhatha
c	c	c	c	c	c	c	c	c	c	0	0	0	0	0	0	0	0	No	No	Yes	Yes	No	No	Yes	No	Tilaimal
c	c	c	c	c	c	c	c	c	c	0	0	0	0	0	0	0	0	No	No	Yes	Yes	No	Yes	Yes	No	Kapukunda
c	c	a	c	c	c	c	c	c	c	0	0	0	0	0	0	0	0	No	Yes	Yes	Yes	No	No	Yes	No	Antarjhala
c	a	a	c	c	c	c	c	c	c	0	0	0	0	0	0	0	0	No	Yes	Yes	Yes	No	No	Yes	No	Kotduwari
c	c	a	c	c	c	c	c	c	c	0	0	0	0	0	0	0	0	No	Yes	Yes	Yes	No	No	Yes	No	Bhursapali
c	c	b	c	c	c	c	c	c	c	0	0	0	0	0	0	0	0	No	No	Yes	No	No	Yes	Yes	No	Katangpali
c	1	1	1	c	1	c	c	c	c	0	1	0	0	0	0	0	0	No	Yes	Yes	Yes	No	No	Yes	No	Balouda
c	c	a	c	c	c	c	c	c	c	0	0	0	0	0	0	0	0	No	Yes	Yes	Yes	No	Yes	Yes	No	Kalidarha
c	c	a	c	c	c	c	c	c	c	0	0	0	0	0	0	0	0	No	Yes	Yes	Yes	No	No	Yes	No	Nawapara
c	c	a	c	c	c	c	c	a	c	0	0	0	0	0	0	0	0	No	Yes	Yes	No	No	No	No	No	Dumarpali
c	c	b	c	c	c	c	c	c	c	0	0	0	0	0	0	0	0	No	No	Yes	No	No	Yes	No	No	Sonpuri
c	b	1	c	c	b	b	b	c	c	0	0	0	0	0	0	0	0	No	Yes	Yes	Yes	No	Yes	Yes	No	Kisdi
c	c	b	c	c	c	c	c	c	c	0	0	0	0	0	0	0	0	No	No	Yes	Yes	No	No	Yes	No	Kasdol
c	c	a	c	c	c	c	a	c	c	0	0	0	0	0	0	0	0	Yes	No	Yes	Yes	No	No	No	No	Belmundi
c	c	b	c	c	c	c	b	c	c	0	0	0	0	0	0	0	0	No	Yes	Yes	No	No	No	Yes	No	Salhepali
b	b	b	c	c	c	c	b	c	c	0	0	0	0	0	0	0	0	Yes	Yes	Yes	Yes	No	Yes	Yes	No	Saldih
b	b	b	b	c	c	b	c	c	c	0	0	0	0	0	0	0	0	No	Yes	Yes	No	No	Yes	Yes	No	Paikpara

Sr.No.	Name village	Availability of toilet & others Yes / No				Communication and transport facilities (If amenities available code -Yes is given except for Village Pin Code ,If not available within the village , the distance range code viz; a for < 5 Kms, b for 5-10 Kms and c for 10+ kms of nearest place where facility is available is given).																
		Community toilet including bath.	Community toilet excluding bath.	Rural sanitary mart or sanitary hardware outlet available near the village.	Community bio- gas or recycle of waste for productive use.	Post office(PO)	Sub post office (SPO)	Post & Telegraph office (P&TO)	Village Pin Code	Telephones (Land lines)	Public call office (PCO)	Mobile phone coverage	Internet cafes/ Common service centre (CSC)	Private courier facility	Bus service (Public & Private)	Railway stations	Auto/Modified Autos	Taxis and Vans	Tractors	Cycle-pulled rickshaws(Manual & Machine driven)	Carts driven by animals	Sea /River ferry service
1	2	47	48	49	50	51	52	53	54	55	56	57	58	59	60	61	62	63	64	65	66	67
99	Amaldih	No	No	No	No	c	a	c	493558	a	a	Yes	c	c		c	c	a	Yes	Yes		
100	Khokhepur	No	No	No	No	a	a	c	493558	c	c	a	a	c		c	c	a	Yes	Yes		
101	Chhirrakhar	No	No	No	No	c	b	c	493558	b	b	Yes	c	c		c	c	b	Yes	Yes		
102	Koliha Deori	No	No	No	No	c	b	c	493558	c	c	Yes	c	c		c	c	a	Yes	Yes		
103	Tibhupali	No	No	No	No	b	b	c	493558	c	c	b	b	c		c	c	b	Yes	Yes		
104	Kodopali	No	No	No	No	c	b	c	493558	b	b	Yes	c	c		c	c	b	Yes	Yes		
105	Pujaripali	No	No	No	No	c	b	c	493558	c	c	a	b	c		c	c	c	Yes	Yes		
106	Amlipadar	No	No	No	No	c	b	c	493558	c	c	Yes	b	c		c	c	c	Yes	Yes		
107	Chhibarra	No	No	No	No	b	a	b	491995	b	b	Yes	b	c		c	c	b	Yes	Yes		
108	Palsapali	No	No	No	No	c	a	b	493558	b	b	Yes	b	c		c	c	b	Yes	Yes		
109	Gerra	No	No	No	No	Yes	Yes	c	493558	b	b	Yes	b	c	Yes	c	c	Yes	Yes	Yes		
110	Temri	No	No	No	No	c	a	c	493558	c	c	Yes	c	c		c	c	Yes	Yes	Yes		
111	Sukda	No	No	No	No	b	a	b	493558	b	b	a	b	c		c	c	b	Yes	Yes		
112	Artunda	No	No	No	No	c	a	c	493558	c	b	a	b	c		c	c	a	Yes	Yes		
113	Jampali	No	No	No	No	c	b	c	493558	c	c	Yes	c	c		c	c	a	Yes	Yes		
114	Banobhatha	No	No	No	No	c	b	c	493558	c	c	b	c	c		c	c	b	Yes	Yes		
115	Tilaimal	No	No	No	No	c	b	c	493558	c	c	b	c	c		c	c	b	Yes	b		
116	Kapukunda	No	No	No	No	c	b	c	493558	c	c	b	c	c		c	c	b	Yes	Yes		
117	Antarjhala	No	No	No	No	c	c	c	493558	c	c	Yes	c	c		c	c	c	a	Yes		
118	Kotduwari	No	No	No	No	c	a	a	493558	c	c	Yes	c	c		c	c	c	Yes	Yes		
119	Bhursapali	No	No	No	No	c	c	c	493558	c	c	Yes	c	c		c	c	c	Yes	Yes		
120	Katangpali	No	No	No	No	c	c	c	493558	c	c	c	c	c		c	c	c	b	Yes	Yes	
121	Balouda	No	No	No	No	Yes	c	c	493558	c	c	Yes	c	c	Yes	c	c	c	Yes	Yes	Yes	
122	Kalidarha	No	No	No	No	c	c	c	493558	c	c	Yes	c	c		c	c	c	b	Yes		
123	Nawapara	No	No	No	No	c	a	c	493558	c	c	c	c	c		c	c	c	a	Yes	Yes	
124	Kokdi	No	No	No	No	c	a	c	493558	c	c	c	c	c		c	c	c	a	Yes	Yes	
125	Dumarpali	No	No	No	No	c	c	c	494661	c	c	a	c	c		c	c	c	b	Yes		
126	Sonpuri	No	No	No	No	c	b	c	493558	c	c	b	c	c		c	c	c	b	Yes		
127	Kisdi	No	No	No	No	Yes	Yes	c	493558	c	c	Yes	c	c	Yes	c	c	Yes	Yes	Yes		
128	Kasdol	No	No	No	No	c	a	c	493558	Yes	c	Yes	c	c		c	c	c	c	Yes		
129	Belmundi	No	No	No	No	a	a	a	493558	a	a	a	c	c		c	c	c	Yes	Yes		
130	Salhepali	No	No	No	No	c	b	c	493558	c	b	b	c	c		c	c	b	Yes	Yes	Yes	
131	Saldih	No	No	No	No	a	a	a	493558	a	a	Yes	c	c	Yes	c	c	c	Yes	Yes		
132	Paikpara	No	No	No	No	a	a	a	493558	a	a	Yes	c	c	Yes	c	c	Yes	Yes	Yes		

Village connected to highways,village roads, banks & credit societies (If amenities available code -Yes is given, If not available within the village , the distance range code viz; a for < 5 Kms, b for 5-10 Kms and c for 10+ kms of nearest place where facility is available is given).

Availability of miscellaneous facilities (If amenities available code -Yes is given, code viz; a for < 5 Kms, b for 5-10 Kms and c for 10+ kms of nearest place where facility is available is given).

68	69	70	71	72	73	74	75	76	77	78	79	80	81	82	83	84	85	86	87	88	89	90	91	
Connected to national highway(NH)	Connected to state highway(SH)	Connected to major district road (MDR)	Connected to others district road	Pucca roads	Kutchcha roads	Water bounded macadam(WBM) roads	Navigable waterway (river/canal)(NWW)	Footpaths (FP)	Commercial & Co-operative Banks	ATM	Agricultural Credit Societies	Self-Help Group (SHG)	Public distribution system (PDS) shop	Mandis / Regular market	Weekly Haat	Agricultural marketing society	Integrated Child Development Scheme (Nutritional Centres)	Anganwadi Centre (Nutritional Centres)	Others (Nutritional Centres)	ASHA (Accredited Social Health Activist)	Community centre with/without TV	Sports Field,	Sports Club / Recreation Centre	
c	c	c	a	Yes	Yes	Yes	c		a	c	a	c	a	c	a	a	Yes	Yes	Yes	Yes	c	a	c	Amaldih
c	c	c	a	a	Yes	Yes	Yes		a	c	a	a	a	a	a	a	c	Yes	Yes	Yes	a	a	a	Khokhepur
c	c	c	a	a	Yes	a			b	c	b	c	a	c	b	b	Yes	Yes	Yes	Yes	c	b	c	Chhirrakhar
c	c	c	a	a	Yes	Yes			b	c	b	c	a	c	b	c	c	Yes	Yes	Yes	c	b	c	Koliha Deori
c	c	c	b	b	Yes	Yes			b	c	b	b	b	b	b	b	c	Yes	Yes	Yes	b	b	c	Tibhupali
b	b	b	a	Yes	Yes	Yes	c		b	c	b	c	b	c	b	c	Yes	Yes	Yes	Yes	c	b	c	Kodopali
c	c	c	a	Yes	Yes	Yes	c		c	c	c	c	b	c	a	c	c	a	Yes	c	c	c	c	Pujaripali
c	c	c	a	a	Yes	Yes	c		c	c	c	c	b	c	a	c	c	a	Yes	c	c	c	c	Amlipadar
c	c	c	a	Yes	a	a	c		b	c	b	b	a	c	a	b	c	Yes	Yes	c	c	b	c	Chhibarra
c	c	c	a	a	Yes	a	c		b	c	b	b	b	c	a	b	c	Yes	Yes	c	c	b	c	Palsapali
c	c	c	Yes	Yes	a	a	c		b	c	b	c	a	c	Yes	b	c	Yes	Yes	c	c	b	c	Gerra
c	c	c	Yes	Yes	Yes	a			b	c	b	c	Yes	c	b	c	c	Yes	Yes	Yes	c	Yes	c	Temri
c	c	c	a	a	Yes	a	c		b	c	b	c	b	c	a	b	b	Yes	Yes	c	c	b	c	Sukda
c	c	c	a	a	Yes	Yes	c		b	c	b	c	a	c	a	b	c	Yes	Yes	c	c	b	c	Artunda
c	c	c	Yes	Yes	Yes	a			c	c	c	c	a	c	c	c	c	Yes	Yes	Yes	c	a	c	Jampali
c	c	c	b	b	Yes	Yes			c	c	c	c	b	c	b	c	c	Yes	Yes	Yes	c	b	c	Banobhatha
c	c	c	b	b	Yes	Yes			c	c	c	c	b	c	b	c	Yes	a	Yes	Yes	c	b	c	Tilaimal
c	c	c	b	b	Yes	Yes			c	c	c	c	b	c	b	c	c	Yes	Yes	Yes	c	b	c	Kapukunda
c	c	c	c	Yes	Yes	Yes			c	c	c	c	a	a	a	a	c	Yes	Yes	c	c	a	c	Antarjhala
c	c	c	c	Yes	Yes	Yes	Yes		c	c	c	a	Yes	a	a	a	c	Yes	Yes	Yes	c	Yes	a	Kotduwari
c	c	c	a	a	Yes	Yes			c	c	c	c	a	a	a	c	c	Yes	Yes	c	c	c	c	Bhursapali
c	c	c	b	b	Yes	b	Yes		c	c	c	c	a	b	b	c	c	a	Yes	c	c	b	c	Katangpali
c	c	c	c	Yes	Yes	Yes		Yes	c	c	c	c	Yes	Yes	Yes	c	Yes	Yes	Yes	Yes	c	Yes	c	Balouda
c	c	c	a	a	Yes	Yes			c	c	c	c	a	b	b	c	c	Yes	Yes	c	c	b	c	Kalidarha
c	c	c	c	Yes	Yes	Yes			c	c	c	c	a	a	a	c	c	Yes	Yes	c	c	a	c	Nawapara
c	c	c	c	Yes	Yes	Yes			c	c	c	c	a	a	a	a	c	Yes	Yes	c	c	a	c	Kokdi
c	c	c	c	Yes	Yes	a			c	c	c	c	a	a	a	a	c	Yes	Yes	a	a	a	c	Dumarpali
c	c	c	b	b	Yes	b	Yes		c	c	c	c	b	b	b	b	Yes	a	Yes	c	c	b	c	Sonpuri
c	b	c	b	Yes	Yes	Yes			b	c	b	Yes	Yes	c	Yes	Yes	c	Yes	Yes	Yes	c	Yes	c	Kisdi
c	c	c	c	Yes	Yes	Yes	c		c	c	c	c	c	c	Yes	c	c	Yes	Yes	Yes	c	c	c	Kasdol
c	c	c	Yes	Yes	Yes	Yes	Yes		c	c	b	c	b	c	a	b	c	Yes	Yes	Yes	c	a	a	Belmundi
c	c	c	a	a	Yes				c	c	b	Yes	b	b	b	b	Yes	Yes	Yes	Yes	c	c	c	Salhepali
c	c	c	Yes	Yes	Yes	Yes	Yes		b	c	b	Yes	a	c	b	b	c	Yes	Yes	Yes	c	c	c	Saldih
c	c	c	c	Yes	Yes	Yes	Yes		b	c	b	a	a	c	b	c	c	Yes	Yes	c	c	c	c	Paikpara

If not available within the village , the distance range are facility is available is given).

Availability of electricity (Yes/No)

Nearest Town

Area under different types of land

1	2	92	93	94	95	96	97	98	99	100	101	102	103	104	105	106	107
		Cinema / Video Hall	Public Library	Public Reading Room	Newspaper Supply	Assembly Polling station	Birth & Death Registration Office	Power Supply for Domestic Use (ED)	Power Supply for Agricultural Use (EAG)	Power Supply for Commercial Use (EC)	Power Supply for All Uses (EA)	Name	Distance range code i.e. a for < 5 Kms, b for 5-10 Kms and c for 10+ kms .	Forests	Area under Non-agricultural Uses	Barren and Un-cultivable land	Permanent Pastures and Other Grazing Lands
99	Amaldih	c	c	c	Yes	Yes	Yes	No	No	No	Yes	Saraipali	c	0	7	0	2.2
100	Khokhepur	c	c	c	Yes	Yes	Yes	No	No	No	Yes	Saraipali	c	0	38.3	0	74.8
101	Chhirakhar	c	c	c	Yes	a	Yes	No	No	No	Yes	Saraipali	c	0	14	0	23.8
102	Koliha Deori	c	c	c	c	a	Yes	No	No	No	Yes	Saraipali	c	0	13.7	0	9.5
103	Tibhupali	c	c	c	Yes	Yes	Yes	No	No	No	Yes	Saraipali	c	0	59.5	0	125.4
104	Kodopali	c	c	c	c	a	Yes	No	No	No	Yes	Saraipali	c	13.2	0	30.5	0
105	Pujaripali	c	c	c	Yes	a	a	No	No	No	Yes	Saraipali	c	2.9	14.1	0	16.3
106	Amlipadar	c	c	c	Yes	a	a	No	No	No	Yes	Saraipali	c	0	14	0	23
107	Chhibarra	c	c	c	Yes	Yes	Yes	No	No	No	Yes	Saraipali	c	0	22.1	1.8	13
108	Palsapali	c	c	c	c	a	a	No	No	No	Yes	Saraipali	c	13.7	10.2	0	61.1
109	Gerra	c	c	c	Yes	Yes	Yes	No	No	No	Yes	Saraipali	c	0	19.7	0.3	8.3
110	Temri	c	c	c	Yes	Yes	Yes	No	No	No	Yes	Saraipali	c	48.5	36.3	0	19.3
111	Sukda	c	c	c	c	a	a	No	No	No	Yes	Saraipali	c	0	19.2	0	16.6
112	Artunda	c	c	c	c	Yes	Yes	No	No	No	Yes	Saraipali	c	0	12.6	0	17.5
113	Jampali	c	c	c	Yes	Yes	Yes	No	No	No	Yes	Saraipali	c	12.2	27.4	0	29.4
114	Banobhatha	c	c	c	c	Yes	Yes	No	No	No	Yes	Saraipali	c	0	20.5	0.6	33.8
115	Tilaimal	c	c	c	c	a	Yes	No	No	No	Yes	Saraipali	c	36.9	6.6	0	10
116	Kapukunda	c	c	c	c	Yes	Yes	No	No	No	Yes	Saraipali	c	0	19.1	0	11.2
117	Antarjhala	c	c	c	c	Yes	Yes	No	No	No	Yes	Saraipali	c	1.5	29.8	3.1	52.9
118	Kotduwari	c	c	a	Yes	Yes	Yes	No	No	No	Yes	Saraipali	c	0	24.2	0	38.3
119	Bhursapali	c	c	c	c	Yes	a	No	No	No	Yes	Saraipali	c	0	17.9	0	47.4
120	Katangpali	c	c	b	c	a	b	No	No	No	Yes	Saraipali	c	0	2.2	0	15
121	Balouda	c	c	Yes	Yes	Yes	Yes	No	No	No	Yes	Saraipali	c	9.7	85.3	0	58.4
122	Kalidarha	c	c	b	c	Yes	b	No	No	No	Yes	Saraipali	c	16.7	37.1	0	20.2
123	Nawapara	c	c	a	c	Yes	a	No	No	No	Yes	Saraipali	c	0	22.1	0.2	10.4
124	Kokdi	c	c	c	c	a	Yes	No	No	No	Yes	Saraipali	c	0	16.7	0	15.8
125	Dumarpali	c	c	c	c	Yes	Yes	No	No	No	Yes	Saraipali	c	0	11.4	0	8.2
126	Sonpuri	c	c	b	c	a	b	No	No	No	Yes	Saraipali	c	0	9.9	0.2	131.6
127	Kisdi	c	c	c	Yes	Yes	Yes	No	No	No	Yes	Saraipali	c	0	91.4	72.3	144.4
128	Kasdol	c	c	Yes	Yes	Yes	Yes	Yes	Yes	No	No	Saraipali	c	0	2.4	33.4	7.2
129	Belmundi	c	c	Yes	Yes	Yes	Yes	No	No	No	Yes	Saraipali	c	0	45.6	0.2	16.7
130	Salhepali	c	c	a	c	a	b	Yes	No	No	No	Saraipali	c	0	19.2	0	22.2
131	Saldih	c	c	Yes	Yes	Yes	Yes	No	No	No	Yes	Saraipali	c	0	41	39.9	0
132	Paikpara	c	c	Yes	Yes	a	Yes	No	No	No	Yes	Saraipali	c	0	24.2	0	46.6

Land Use												Name of three most important commodities manufactured			Name of Village	Serial Number
Land use (in hectares rounded up to one decimal place)							Area irrigated by source (in hectare).									
Land Under Miscellaneous Tree Crops etc.	Culturable Waste Land	Fallow lands other than current fallows	Current Fallows	Net Area Sown	Total Irrigated Land Area	Total Un-irrigated Land Area	Canals (C)	Wells/Tube-wells(W/TW)	Tanks/Lakes(T/L)	Water Falls(WF)	Others(O)	First	Second	Third		
108	109	110	111	112	113	114	115	116	117	118	119	120	121	122	2	1
0	0.1	0.5	0.8	52.6	0.4	52.2	0	0	0	0	0.4				Amaldih	99
0.1	17.6	28	2.3	260.2	22.8	237.4	0	0.4	0	0	22.4				Khokhepur	100
0	3.5	3	7.4	61.5	1.2	60.3	0	1.2	0	0	0				Chhirrakhar	101
0	3.6	3	7.4	115.3	10	105.3	0	0	0	0	10				Koliha Deori	102
0	40	4.2	4	350.1	30.3	319.8	0	5.3	0	0	25				Tibhupali	103
0.7	2	1	0	78	20	0	0	0	0	0	0				Kodopali	104
0	9	4	2.4	135	3	132	0	0	0	0	3				Pujaripali	105
0	2	2	0.8	83.5	5	78.5	0	0	0	0	5				Amlipadar	106
0	3.6	2	1	115	1	114	0	0	0	0	1				Chhibarra	107
0	7	3	0.7	62	0	62	0	0	0	0	0				Palsapali	108
0.1	5.3	2	1	72	2	70	0	2	0	0	0				Gerra	109
0	12	3	2.2	333	27	306	0	7	20	0	0				Temri	110
0	2.7	1	1	105	3.5	101.5	0	0	0	0	3.5				Sukda	111
0	0.5	0	0.5	79.5	18	61.5	0	2	0	0	16				Artunda	112
0	8	3	2.3	283	3	283	0	3	0	0	0				Jampali	113
0.1	3	1	1.4	171	0	0	0	0	0	0	0				Banobhatha	114
0	8.2	4	3	108	3.5	104.5	0	3.5	0	0	0				Tilaimal	115
0	4.4	0.5	1	233.5	5	228.5	0	0	0	0	5				Kapukunda	116
0	14.2	2	4.5	378	54	324	0.2	0.3	0	0	0				Antarjhala	117
0	0.4	1	2.6	176	38.5	136	0.2	18.5	0	0	0				Kotduwari	118
0	4.6	2	1.5	158	3.5	161	0	0	0	0	3.5				Bhursapali	119
0	3.3	6	3.2	61.2	4	61.2	0	0	0	0	4				Katangpali	120
0	11.1	8	1.1	383.5	6	383.5	0	0	6	0	0				Balouda	121
0	6.2	5	2.7	238.4	97	156.1	95	0	0	0	2				Kalidarha	122
0	0.5	1	1.3	100.5	3	100.5	3	0	0	0	0				Nawapara	123
0	2.8	1	1.9	134	62	72	62	0	0	0	0				Kokdi	124
0	0.6	1	0.7	92.2	1.5	92.2	0	0	0	0	1.5				Dumarpali	125
0	60.6	20.7	1.4	62.8	0	62	0	0	0	0	0				Sonpuri	126
0.2	5.5	3.5	1	514.4	80.4	0	0	16.2	64.2	0	0				Kisdi	127
0	49.1	2.6	2.6	320.8	41.8	286.6	0	31.2	0	0	0				Kasdol	128
0	4.9	0.5	0.3	276.3	51.9	238	0	51.9	0	0	0				Belmundi	129
0	3.8	0	0.6	178.4	0.6	183.8	0	0	0	0	0.6				Salhepali	130
0	2.9	6.5	5.2	403.2	13.5	403.4	0	7.3	3.8	0	2.4				Saldih	131
0	15.8	0.7	0.6	115.8	10.2	115.9	0	0	3.2	0	7				Paikpara	132

Sr.No.	Name village	Location code no.	Total area of the village (in hectares rounded up to one decimal place)	Total population (2011 census)	Number of households (2011 census)	Number of educational amenities available. (If not available within the village , the distance range code viz; a for < 5 Kms, b for 5-10 Kms and c for 10+ kms of nearest place where facility is available is given).														
						Pre-Primary school (PP)	Primary school (P)	Middle school (M)	Secondary School (S)	Senior Secondary school (SS)	Degree college of arts science & commerce (ASC)	Engineering college(EC)	Medical college (MC)	Management institute (MI)	Polytechnic (Pt)	Vocational training school /ITI	Non-formal training centre (NFTC)	Special school for disabled (SSD)	Others (specify)	
1	2	3	4	5	6	7	8	9	10	11	12	13	14	15	16	17	18	19	20	
133	Kena	445981	450.3	1208	277		2	2	1	b	b	c	c	c	c	c	b	c		
134	Nanakpali	445982	205.4	564	156		1	a	a	b	b	c	c	c	c	c	b	c		
135	Tengnapali	445983	243.1	569	163		1	a	a	b	b	c	c	c	c	c	b	c		
136	Singharpur	445984	131.5	405	112		1	a	a	b	c	c	c	c	c	c	c	c		
137	Khairjhitaki	445985	290.9	932	257	c	1	a	b	c	c	c	c	c	c	c	c	c		
138	Jalgarh	445986	221.3	950	260	b	1	1	a	b	b	c	c	c	c	c	b	c		
139	Kodoguda	445987	248.7	633	190		1	1	b	c	c	c	c	c	c	c	c	c		
140	Kesratal	445988	207.4	646	136		1	a	a	b	c	c	c	c	c	c	c	c		
141	Putka	445989	540.8	1133	318	c	1	1	a	a	c	c	c	c	c	c	c	c		
142	Dongijharan	445990	190.2	402	104	c	1	a	b	b	c	c	c	c	c	c	c	c		
143	Dewanpali	445991	51.3	91	19	c	a	a	b	b	c	c	c	c	c	c	c	c		
144	Bastipali	445992	407.7	540	158		2	b	b	b	c	c	c	c	c	c	c	c		
145	Madhopali	445993	228.4	684	170		1	1	b	b	c	c	c	c	c	c	c	c		
146	Ichchhapur	445994	339.8	994	294		1	1	b	b	c	c	c	c	c	c	c	c		
147	Saraipatra	445995	293.6	453	92		1		b	b	c	c	c	c	c	c	c	c		
148	Arjunda	445996	337.3	876	196		1	1	b	b	c	c	c	c	c	c	c	c		
149	Khairmal	445997	440.7	849	230		1	b	b	b	c	c	c	c	c	c	c	c		
150	Dewalbhatha	445998	589	1186	296		1	1	1	b	c	c	c	c	c	c	c	c		
151	Khaparidih	445999	492.1	953	216		1	1	1	b	c	c	c	c	c	c	c	c		
152	Baitari	446000	447.4	1432	323		1	a	a	a	c	c	c	c	c	c	c	c		
153	Chattigirola	446001	500.8	1177	303		1	1	b	b										
154	Limgaon	446002	345	860	217		1	1	b	b	c	c	c	c	c	c	c	c		
155	Chhindpali	446003	671.3	1546	320		1	1	b	b	c	c	c	c	c	c	c	c		
156	Bhothaldih	446004	571	1500	324		1	1	b	b	c	c	c	c	c	c	c	c		
157	Akashkhara	446005	174.5	329	85		1	a	a	a	c	c	c	c	c	c	c	c		
158	Rudha (Ruda)	446006	455	1125	260		2	1	a	a	c	c	c	c	c	c	c	c		
159	Batki	446007	293.5	858	235		3	1	1	b	c	c	c		c	c	c	c		
160	Khamharpali	446008	359	881	215		1	a	a	a	b	c	c	c	c	c	b	b		
161	Banhardih	446009	122.4	196	54	c	1	a	a	a	c	c	c	c	c	c	c	c		
162	Paikin	446010	620.3	1648	441	c	3	2	1	1	e	c	c	c	c	c	c	c		
163	Debrigarh	446011	22.9	39	9	b	a	a	b	b	c	c	c	c	c	c	c	c		
164	Rafel	446012	232.8	872	247	a	1	a	a	a	c	c	c	c	c	c	c	c		
165	Damodarha	446013	264.6	479	138	b	1	a	b	b	b	c	c	c	c	c	c	c		
166	Sirshobha	446014	231	529	140	b	1	b	b	b	c	c	c	c	c	c	c	c		
167	Lanti	446015	287.8	874	233	b	1	1	1	b	c	c	c	c	c	c	c	c		

Number of Medical Amenities available. (If not available within the village , the distance range code viz; a for < 5 Kms, b for 5-10 Kms and c for 10+ kms of nearest place where facility is available is given).					Number of Non-Government Medical Amenities available.					Availability of drinking water - Yes / No					Name village											
Community health centre (CHC)	Primary health centre (PHC)	Primary health sub centre (PHS)	Maternity and child welfare centre (MCW)	T.B. clinic (TBC)	Hospital-allopathic (HA)	Hospital-alternative medicine (HO)	Dispensary (D)	Veterinary hospital (VH)	Mobile health clinic (MHC)	Family welfare centre (FWC)	Charitable non Govt. hospital/Nursing home.	Medical practitioner with MBBS Degree	Medical practitioner with other degree	Medical practitioner with no degree		Traditional practitioner and faith healer .	Medicine Shop	Others	Tap water (Treated/Untreated)	Well water (Covered / Uncovered well)	Hand Pump	Tube wells / Bore well	Spring	River / Canal	Tank / Pond / Lake	Others
21	c	b	1	b	b	b	b	b	b	b	0	0	0	0	0	0	0	No	No	Yes	No	No	No	Yes	No	Kena
22	c	b	a	b	b	b	b	b	b	b	0	0	0	0	0	0	0	Yes	Yes	Yes	Yes	No	No	Yes	No	Nanakpali
23	c	b	a	b	b	b	b	b	b	b	0	0	0	0	0	0	0	No	No	Yes	Yes	No	No	Yes	No	Tengnapali
24	c	c	a	c	c	c	c	c	c	c	0	0	0	0	0	0	0	No	Yes	Yes	No	No	No	Yes	No	Singharpur
25	c	c	a	c	c	c	c	b	c	c	0	0	0	0	0	0	0	No	Yes	Yes	No	No	No	Yes	No	Khairjhitaki
26	c	b	1	b	b	b	b	b	b	b	0	0	0	0	0	0	0	Yes	No	Yes	Yes	No	No	Yes	No	Jalgarh
27	c	c	b	c	c	c	c	c	c	c	0	0	0	0	0	0	0	No	No	Yes	Yes	No	No	Yes	No	Kodoguda
28	c	c	a	c	c	c	c	c	c	c	0	0	0	0	0	0	0	No	No	Yes	No	No	No	Yes	No	Kesratal
29	c	c	1	c	c	c	c	c	c	c	0	0	0	0	0	0	0	No	No	Yes	Yes	No	No	Yes	No	Putka
30	c	c	b	c	c	c	c	c	c	c	0	0	0	0	0	0	0	No	No	Yes	No	No	No	Yes	No	Dongijharan
31	c	c	b	c	c	c	c	c	c	c	0	0	0	0	0	0	0	No	No	Yes	Yes	No	No	Yes	No	Dewanpali
32	c	c	b	c	c	c	c	c	c	c	0	0	0	0	0	0	0	No	No	Yes	No	No	No	Yes	No	Bastipali
33	b	b	b	b	b	b	b	b	b	b	0	0	0	0	0	0	0	Yes	Yes	Yes	Yes	No	No	Yes	No	Madhopali
34	b	b	b	b	b	b	b	b	b	b	0	0	0	0	0	0	0	Yes	Yes	Yes	Yes	No	No	Yes	No	Ichchhapur
35	b	b	b	b	b	b	b	b	b	b	0	0	0	0	0	0	0	Yes	Yes	Yes	Yes	No	No	Yes	No	Saraipatra
36	b	b	b	b	b	b	b	b	b	b	0	0	0	0	0	0	0	Yes	Yes	Yes	Yes	No	No	Yes	No	Arjunda
37	b	b	b	b	b	b	b	b	b	b	0	0	0	0	0	0	0	Yes	Yes	Yes	Yes	No	No	Yes	No	Khairmal
38	b	b	b	b	b	b	b	b	b	b	0	0	0	0	0	0	0	Yes	Yes	Yes	Yes	No	No	Yes	No	Dewalbhatha
39	b	b	1	b	b	b	b	b	b	b	0	0	0	0	0	0	0	Yes	Yes	Yes	Yes	No	No	Yes	No	Khaparidih
40	a	a	a	a	a	a	a	a	a	a	0	0	0	0	0	0	0	Yes	Yes	Yes	Yes	No	No	Yes	No	Baitari
41	b	b	1	b	b	b	b	b	b	b	0	0	0	0	0	0	0	Yes	Yes	Yes	Yes	No	No	Yes	No	Chattigirola
42	b	b	b	b	b	b	b	b	b	b	0	0	0	0	0	0	0	Yes	Yes	Yes	Yes	No	No	Yes	No	Limgaon
43	b	b	b	b	b	b	b	b	b	b	0	0	0	0	0	0	0	Yes	Yes	Yes	Yes	No	No	Yes	No	Chhindpali
44	b	b	b	b	b	b	b	b	b	b	0	0	0	0	0	0	0	Yes	No	Yes	Yes	No	No	Yes	No	Bhothaldih
45	c	a	a	c	c	c	c	a	a	c	0	0	0	1	0	0	0	No	No	Yes	No	No	Yes	Yes	No	Akashkhara
46	c	c	1	a	c	a	a	a	c	c	0	0	0	0	0	0	0	No	Yes	Yes	Yes	No	No	Yes	No	Rudha (Ruda)
47	c	b	b	1	1	1	c	1	c	c	0	2	1	0	0	0	0	No	Yes	Yes	Yes	No	No	Yes	No	Batki
48	a	b	b	b	b	b	b	b	b	b	0	0	0	1	1	0	0	Yes	Yes	Yes	Yes	No	Yes	Yes	No	Khambarpali
49	c	c	a	b	c	b	a	b	c	c	0	0	0	0	0	0	0	No	No	Yes	Yes	No	No	Yes	No	Banhardih
50	c	c	a	c	c	c	b	a	c	c	0	0	0	0	0	0	0	Yes	Yes	Yes	Yes	No	Yes	Yes	No	Paikin
51	c	c	a	c	c	c	c	c	c	c	0	0	0	0	0	0	0	No	No	Yes	No	No	No	Yes	No	Debrigarh
52	c	c	a	c	c	a	a	b	c	c	0	0	0	0	0	2	0	Yes	No	Yes	No	No	No	No	No	Rafel
53	a	b	b	b	b	b	b	b	b	b	0	0	0	0	0	0	0	Yes	Yes	Yes	Yes	No	No	Yes	No	Damodarha
54	c	b	c	c	c	c	c	c	c	c	0	0	0	0	0	0	0	Yes	Yes	Yes	Yes	No	No	Yes	No	Sirshobha
55	a	c	c	c	c	c	c	b	b	c	0	0	0	0	0	0	0	Yes	Yes	Yes	Yes	No	No	Yes	No	Lanti

Sr.No.	Name village	Availability of toilet & others Yes / No				Communication and transport facilities (If amenities available code -Yes is given except for Village Pin Code ,If not available within the village , the distance range code viz; a for < 5 Kms, b for 5-10 Kms and c for 10+ kms of nearest place where facility is available is given).																
		Community toilet including bath.	Community toilet excluding bath.	Rural sanitary mart or sanitary hardware outlet available near the village.	Community bio- gas or recycle of waste for productive use.	Post office(PO)	Sub post office (SPO)	Post & Telegraph office (P&TO)	Village Pin Code	Telephones (Land lines)	Public call office (PCO)	Mobile phone coverage	Internet cafes/ Common service centre (CSC)	Private courier facility	Bus service (Public & Private)	Railway stations	Auto/Modified Autos	Taxis and Vans	Tractors	Cycle-pulled rickshaws(Manual & Machine driven)	Carts driven by animals	Sea /River ferry service
1	2	47	48	49	50	51	52	53	54	55	56	57	58	59	60	61	62	63	64	65	66	67
133	Kena	No	No	No	No	b	a	a	493558	b	b	Yes	a	b	c	b	b	Yes	Yes			
134	Nanakpali	No	No	No	No	b	a	b	493558	b	b	Yes	b	b	c	b	b	Yes	Yes			
135	Tengnapali	No	No	No	No	b	b	b	493558	b	b	Yes	b	b	c	b	b	Yes	Yes			
136	Singharpur	No	No	No	No	c	b	c	494111	c	c	c	c	c	c	c	c	Yes	Yes			
137	Khairjhitaki	No	No	No	No	c	b	c	493558	c	c	Yes	c	c	c	b	b	Yes	Yes			
138	Jalgarh	No	No	No	No	b	b	b	493558	b	b	Yes	b	b	c	b	Yes	Yes	Yes			
139	Kodoguda	No	No	No	No	c	b	c	492112	c	c	c	c	c	c	c	c	Yes	Yes			
140	Kesratal	No	No	No	No	c	c	c	493558	c	c	Yes	c	c	c	c	c	Yes	Yes			
141	Putka	No	No	No	No	Yes	a	c	491995	c	c	Yes	c	c	Yes	c	c	Yes	Yes			
142	Dongijharan	No	No	No	No	c	b	c	491995	c	c	Yes	c	c	c	c	c	Yes	Yes			
143	Dewanpali	No	No	No	No	c	b	c	491995	c	c	a	c	c	c	c	c	Yes	Yes			
144	Bastipali	No	No	No	No	c	c	c	491995	c	c	Yes	c	c	c	c	c	Yes	Yes			
145	Madhopali	No	No	No	No				493551	Yes	Yes	Yes	a		b	b					b	
146	Ichchhapur	No	No	No	No				493558	Yes	Yes	Yes	b		b	b					b	
147	Saraipatra	No	No	No	No				493332	Yes	Yes	Yes	b		b	b					b	
148	Arjunda	No	No	No	No				493770	Yes	Yes	Yes	b		b	b					b	
149	Khairmal	No	No	No	No				493778	Yes	Yes	Yes	b		b	b					b	
150	Dewalbhatha	No	No	No	No				495449	Yes	Yes	Yes	b		c	b				Yes	Yes	
151	Khaparidih	No	No	No	No				495449	Yes	Yes	b	b	b	b	b	b	b			b	
152	Baitari	No	No	No	No				493558	Yes	Yes	Yes	a	Yes	a	a				Yes	Yes	
153	Chattigirola	No	No	No	No	Yes	Yes	Yes	493558	Yes	Yes	Yes	a	Yes	c	b				Yes	Yes	
154	Limgaon	No	No	No	No				493558	Yes	Yes	Yes	b		b	b					b	
155	Chhindpali	No	No	No	No				493558	Yes	Yes	Yes	b		b	b					Yes	
156	Bhothaldih	No	No	No	No				493558	Yes	Yes	Yes	b	Yes	c	b				Yes	Yes	
157	Akashkhara	No	No	No	No	c	a	c	493558	a	a	Yes	c	c	Yes	c	c	a	Yes	Yes		
158	Rudha (Ruda)	No	No	Yes	No	a	a	c	496338	c	a	Yes	a	c	Yes	c	c	Yes	Yes			
159	Batki	No	No	Yes	No	Yes	b	c	491995	Yes	Yes	Yes	Yes	c	Yes	c	c	Yes	Yes			
160	Khambarpali	No	No	Yes	No	a	a	b	493558	Yes	Yes	Yes	b	b	Yes	c	b	Yes	Yes			
161	Banhardih	No	No	No	No	a	a	c	493558	a	a	Yes	a	c	c	c	a	Yes	Yes			
162	Paikin	No	No	No	No	Yes	a	a	496338	a	a	Yes	Yes	c	Yes	c	c	Yes	Yes			
163	Debrigarh	No	No	No	No	a	a	c	493558	c	a	c	c	c	c	c	c	Yes	Yes			
164	Rafel	No	No	No	No	a	a	c	491995	c	a	a	c	c	c	c	b	c			b	
165	Damodarha	No	No	No	No	a	b	b	493558	b	b	Yes	b	b	c	b	Yes	Yes			Yes	
166	Sirshobha	No	No	No	No	b	c	c	496338	c	c	Yes	c	c	c	c	Yes	Yes			Yes	
167	Lanti	No	No	No	No	Yes	c	c	493558	b	b	Yes	c	c	c	c	Yes	Yes			Yes	

Village connected to highways,village roads, banks & credit societies (If amenities available code -Yes is given, If not available within the village , the distance range code viz; a for < 5 Kms, b for 5-10 Kms and c for 10+ kms of nearest place where facility is available is given).

Availability of miscellaneous facilities (If amenities available code -Yes is given, code viz; a for < 5 Kms, b for 5-10 Kms and c for 10+ kms of nearest place where facility is available is given).

68	69	70	71	72	73	74	75	76	77	78	79	80	81	82	83	84	85	86	87	88	89	90	91	
Connected to national highway(NH)	Connected to state highway(SH)	Connected to major district road (MDR)	Connected to others district road	Pucca roads	Kutchcha roads	Water bounded macadam(WBM) roads	Navigable waterway (river/canal)(NWN)	Footpaths (FP)	Commercial & Co-operative Banks	ATM	Agricultural Credit Societies	Self-Help Group (SHG)	Public distribution system (PDS) shop	Mandis / Regular market	Weekly Haat	Agricultural marketing society	Integrated Child Development Scheme (Nutritional Centres)	Anganwadi Centre (Nutritional Centres)	Others (Nutritional Centres)	ASHA (Accredited Social Health Activist)	Community centre with/without TV	Sports Field,	Sports Club / Recreation Centre	
b	b	b	b	Yes	Yes	Yes			b	b	Yes	Yes	Yes	b	b	Yes	b	Yes	Yes	Yes	b	Yes	b	Kena
b	b	b	a	a	Yes	a	a		b	b	b	Yes	a	b	a	a	b	Yes	Yes	Yes	b	b	b	Nanakpali
b	b	b	a	a	Yes				b	b	a	Yes	a	b	b	a	b	Yes	Yes	Yes	b	b	b	Tengnapali
c	c	c	Yes	Yes	Yes				a	c	a	Yes	a	c	b	a	c	Yes	Yes	a	c	c	c	Singharpur
c	c	c	Yes	Yes					c	c	a	Yes	Yes	c	c	a	c	Yes	Yes	Yes	c	c	c	Khairjhitaki
b	b	b	a	Yes	Yes	Yes			b	b	a	Yes	a	b	b	b	b	Yes	Yes	Yes	b	b	b	Jalgarh
c	c	c	c	Yes	Yes	a	a		c	c	c	Yes	Yes	c	b	b	Yes	Yes	Yes	c	c	c	c	Kodoguda
c	c	c	Yes	Yes	Yes	a			c	c	c	Yes	a	c	c	c	c	Yes	Yes	Yes	c	c	c	Kesratal
Yes	c	Yes	Yes	Yes	Yes				c	c	c	Yes	Yes	c	a	Yes	Yes	Yes	Yes	c	a	c	Putka	
b	b	b	Yes	Yes	a				c	c	b	Yes	a	c	b	b	c	Yes	Yes	Yes	c	a	c	Dongijharan
b	b	b	b	b	Yes	a			c	c	c	Yes	b	c	b	c	c	Yes	Yes	Yes	c	a	c	Dewanpali
b	b	b	a	a	Yes	a			c	c	c	Yes	b	c	b	b	c	Yes	Yes	Yes	c	b	c	Bastipali
b			Yes	Yes	Yes	b			b	b	b	b	b	b	b	b	b	b	Yes	b	Yes	Yes	a	Madhopali
b			Yes	Yes	Yes	b			b	b	b	b	b	b	b	b	b	Yes	Yes	b	Yes	Yes	b	Ichchhapur
b			Yes	Yes	Yes	b			b	b	b	b	b	b	b	b	b	a	Yes	b	Yes	Yes	b	Saraipatra
b			Yes	Yes	Yes	b			b	b	b	b	b	b	b	b	b	Yes	Yes	b	Yes	Yes	b	Arjunda
b				Yes	b	b			b	b	b	b	b	b	b	b	b	Yes	Yes	b	Yes	Yes	b	Khairmal
b				b	b	b	Yes		b	b	b	b	b	b	b	b	b	Yes	Yes	Yes	Yes	Yes	b	Dewalbhatha
b	b	b	b	Yes	Yes	Yes	b		b	b	b	b	b	b	b	b	b	Yes	Yes	b	b	Yes	b	Khaparidih
Yes	Yes	Yes	Yes	Yes	Yes	Yes	c		a	a	a	a	a	a	a	a	a	Yes	Yes	Yes	Yes	Yes	a	Baitari
Yes	Yes	Yes	Yes	Yes	Yes	Yes	c		b	b	b	Yes	b	b	b	b	b	Yes	Yes	Yes	Yes	Yes	a	Chattigirola
b				Yes	b	b			b	b	b	b	b	b	b	b	b	Yes	Yes	b	Yes	Yes	c	Limgaon
b				Yes	Yes	Yes			b	b	b	Yes	b	b	a	b	b	Yes	Yes	Yes	Yes	Yes	b	Chhindpali
Yes	Yes	Yes	Yes	Yes	Yes	Yes	c		Yes	b	Yes	Yes	Yes	Yes	Yes	Yes	Yes	Yes	Yes	Yes	Yes	Yes	b	Bhothaldih
Yes	Yes	Yes	Yes	Yes	Yes	Yes			a	c	a	b	a	c	a	c	Yes	Yes	Yes	Yes	a	Yes	c	Akashkhara
Yes	Yes	Yes	Yes	Yes	Yes	Yes			b	c	c	Yes	a	c	a	c	c	Yes	Yes	Yes	Yes	Yes	Yes	Rudha (Ruda)
Yes	Yes	c	Yes	Yes	Yes	Yes			a	c	Yes	Yes	a	c	a	a	c	Yes	Yes	Yes	c	Yes	Yes	Batki
Yes	Yes	Yes	Yes	Yes	Yes	Yes			a	b	a	Yes	a	b	a	a	Yes	Yes	Yes	Yes	Yes	Yes	b	Khamharpali
a	a	b	a	a	Yes	a	c		a	c	a	a	a	b	b	a	c	Yes	Yes	Yes	c	a	c	Banhardih
Yes	Yes	Yes	Yes	Yes	Yes	a	c		a	c	a	Yes	a	c	Yes	c	c	Yes	Yes	Yes	c	Yes	c	Paikin
a	a	c	a	a	Yes				b	c	b	a	a	c	a	b	c	a	Yes	a	c	c	c	Debrigarh
a	c	a	c	Yes	Yes	a			a	c	a	Yes	a	c	a	c	Yes	Yes	Yes	Yes	c	Yes	Yes	Rafel
b	b	b	b	Yes	Yes	Yes			b	b	b	b	Yes	b	b	b	b	Yes	Yes	Yes	b	b	b	Damodarha
c	c	c	c	Yes	Yes	Yes			c	c	b	b	b	c	b	b	b	Yes	Yes	Yes	c	b	c	Sirshobha
b	b	b	b	Yes	Yes	Yes	c		c	c	c	Yes	Yes	c	b	b	Yes	Yes	Yes	Yes	c	Yes	c	Lanti

If not available within the village , the distance range are facility is available is given).

Availability of electricity (Yes/No)

Nearest Town

Area under different types of land

1	2	92	93	94	95	96	97	98	99	100	101	102	103	104	105	106	107
		Cinema / Video Hall	Public Library	Public Reading Room	Newspaper Supply	Assembly Polling station	Birth & Death Registration Office	Power Supply for Domestic Use (ED)	Power Supply for Agricultural Use (EAG)	Power Supply for Commercial Use (EC)	Power Supply for All Uses (EA)	Name	Distance range code i.e. a for < 5 Kms, b for 5-10 Kms and c for 10+ kms .	Forests	Area under Non-agricultural Uses	Barren and Un-cultivable land	Permanent Pastures and Other Grazing Lands
133	Kena	Yes	b	b	Yes	Yes	Yes	No	No	No	Yes	Saraipali	b	0	30.9	6.2	5.3
134	Nanakpali	b	b	b	Yes	Yes	Yes	No	No	No	Yes	Saraipali	b	0	15.4	0	26.9
135	Tengnapali	b	b	b	Yes	Yes	a	No	No	No	Yes	Saraipali	b	11.5	1.9	31.1	0
136	Singharpur	c	c	a	Yes	a	a	No	No	No	Yes	Saraipali	c	0	9.3	0	2
137	Khairjhitaki	c	c	c	Yes	Yes	Yes	No	No	No	Yes	Saraipali	c	3.3	26.6	1.2	6.2
138	Jalgarh	b	b	b	Yes	Yes	Yes	No	No	No	Yes	Saraipali	b	0	26.1	0	2.8
139	Kodoguda	c	c	c	Yes	Yes	Yes	Yes	Yes	No	No	Saraipali	c	8.8	11.7	0	8.9
140	Kesratal	c	c	c	Yes	Yes	a	No	No	No	Yes	Saraipali	c	0	14.2	27.1	7
141	Putka	c	c	c	Yes	Yes	Yes	No	No	No	Yes	Saraipali	c	0	48.5	61.9	36.4
142	Dongijharan	c	c	c	c	a	a	No	No	No	Yes	Saraipali	c	0	8.1	0	33.6
143	Dewanpali	c	c	c	c	a	b	No	No	No	Yes	Saraipali	c	0	5.7	0	5.6
144	Bastipali	c	c	c	c	Yes	a	Yes	Yes	No	No	Saraipali	c	0	115.7	0	100
145	Madhopali	a	a	b	b	Yes	b	No	No	No	Yes	Saraipali	a	0	24.9	0	9.4
146	Ichchhapur	b	b	b	b	Yes	Yes	No	No	No	Yes	Saraipali	b	0	28.4	12	4.8
147	Saraipatra	b	b	b	b	b	b	No	No	No	Yes	Saraipali	b	0	14.7	1.8	43.4
148	Arjunda	b	b	b	b	Yes	Yes	No	No	No	Yes	Saraipali	b	0	18.8	40.5	8.2
149	Khairmal	b	b	b	b	Yes	b	No	No	No	Yes	Saraipali	b	0	24.9	38.3	24.6
150	Dewalbhatha	b	b	b	b	Yes	Yes	No	No	No	Yes	Saraipali	b	0	32.6	0.2	83
151	Khaparidih	b	b	b	b	Yes	b	No	No	No	Yes	Saraipali	b	0	40.8	0	51.1
152	Baitari	a	a	a	Yes	Yes	Yes	No	No	No	Yes	Saraipali	a	0	38	2.6	4.3
153	Chattigirola	a	a	b	Yes	Yes	Yes	No	No	No	Yes	Saraipali	a	0	35.8	2.8	27.1
154	Limgaon	c	c	b	b	Yes	Yes	No	No	No	Yes	Saraipali	c	0	26.4	0	65.5
155	Chhindpali	b	b	b	b	Yes	Yes	No	No	No	Yes	Saraipali	b	0	57.8	61.7	92.2
156	Bhothaldih	b	b	b	b	Yes	Yes	No	No	No	Yes	Saraipali	b	0	48.1	20.6	49.1
157	Akashkhara	c	c	c	Yes	Yes	Yes	No	No	No	Yes	Saraipali	c	0	15.1	1	20
158	Rudha (Ruda)	c	Yes	Yes	Yes	Yes	Yes	No	No	No	Yes	Saraipali	c	0	42.9	0	70.3
159	Batki	c	c	Yes	Yes	Yes	Yes	No	No	No	Yes	Saraipali	c	0	30.5	0	20.1
160	Khamharpali	b	b	a	Yes	Yes	Yes	No	No	No	Yes	Saraipali	b	0	40	10.2	60.7
161	Banhardih	c	c	a	c	a	a	Yes	Yes	No	No	Saraipali	c	16.7	6.3	4.5	7.7
162	Paikin	c	c	c	Yes	Yes	Yes	No	No	No	Yes	Saraipali	c	10.2	45.9	32	68
163	Debrigarh	c	c	Yes	c	a	a	Yes	No	No	No	Saraipali	c	0	1.7	0	1.1
164	Rafel	c	c	c	Yes	Yes	Yes	No	No	No	Yes	Saraipali	c	0	22.3	0	8.3
165	Damodarha	b	b	b	Yes	Yes	Yes	No	No	No	Yes	Saraipali	b	13.7	23.7	24.2	22.5
166	Sirshobha	c	c	c	Yes	Yes	Yes	No	No	No	Yes	Saraipali	c	0	33.5	20.4	0
167	Lanti	c	c	c	Yes	Yes	Yes	No	No	No	Yes	Saraipali	c	4.7	23.7	0	14.6

Land Use											Name of three most important commodities manufactured			Name of Village	Serial Number	
Land use (in hectares rounded up to one decimal place)							Area irrigated by source (in hectare).									
Land Under Miscellaneous Tree Crops etc.	Culturable Waste Land	Fallow lands other than current fallows	Current Fallows	Net Area Sown	Total Irrigated Land Area	Total Un-irrigated Land Area	Canals (C)	Wells/Tube-wells(W/TW)	Tanks/Lakes(T/L)	Water Falls(WF)	Others(O)	First	Second	Third		
108	109	110	111	112	113	114	115	116	117	118	119	120	121	122	2	1
0	1.2	0.9	0.9	404.8	69.4	343.9	0	10.4	50	0	9				Kena	133
0	5.4	1	0.2	156.4	35.8	124	0	0.8	35	0	0				Nanakpali	134
0	0.4	0.7	0.9	196.6	13.7	189.6	0	3	10	0.7	0				Tengnapali	135
0	0.3	0	0.8	119.1	1.5	118.8	0	1.5	0	0	0				Singharpur	136
0	0.5	0.6	0	252.5	31.5	232.5	0	7	24	0	0.5				Khairjhitaki	137
0	1.3	4.4	1	185.7	43	149.7	0	5	37	0	1				Jalgarh	138
0	5.6	1.4	1.8	210.5	22.8	209.2	0	15	7	0	0.8				Kodoguda	139
0	4.2	0.4	0.8	153.8	53.2	117.8	0	26	26	0	1.2				Kesratal	140
0	11.5	0	0	382.6	70.2	0	0	4.2	66	0	0				Putka	141
0	3.2	4.3	2.8	138.2	1.7	138.2	0	1.5	0	0	0.2				Dongijharan	142
0	0.2	0.1	0.8	39	8.8	35	0	3	5	0	0.8				Dewanpali	143
1.7	3.9	0	0.4	186	42.5	144.1	0	8	34.5	0	0				Bastipali	144
0	7.5	3	2	181.6	15	151.6	0	5	10	0	0				Madhopali	145
0	7.8	6	8	272.7	30	242.1	0	10	20	0	0				Ichchhapur	146
0	7.2	4	5	217.4	45	161.6	0	5	40	0	0				Saraipatra	147
0	2.5	5	3	259.3	10	246.1	0	5	5	0	0				Arjunda	148
0	1.7	8	7	336.2	10	321	0	5	5	0	0				Khairmal	149
0	6.3	4	3	460	80	380	0	20	70	0	0				Dewalbhatha	150
0	5.1	5	5	385.2	7	360.5	0	2	5	0	0				Khaparidih	151
0	4	4	3	391.6	19.8	375.6	0	2	17.8	0	0				Baitari	152
0	5.1	5	3	422	40	381.4	0	10	30	0	0				Chattigirola	153
0	3.9	3	2	244.1	40	200.6	0	10	30	0	0				Limgaon	154
0	4	4	2	449.7	25	417.2	0	17	15	0	0				Chhindpali	155
0	4.2	4	3	442	30	408.1	0	10	20	0	0				Bhothaldih	156
0	3	1.5	0	133.9	20	154.5	0	9	8	0	9				Akashkhara	157
0	2	2	0	337.8	61	394	0	10	50	0	1				Rudha (Ruda)	158
0	7	0	0	235.9	22.2	0	0	1.2	20	0	1				Batki	159
0	5	7.6	0	235.6	37	322	0	0	37	0	0				Khamharpali	160
0	1.8	0.4	0	85	13.4	109	0	3.4	10	0	0				Banhardih	161
0	3	2	0	459.2	113	507.3	0	1	111	1	0				Paikin	162
0	0.4	0.7	0	19	1.4	21.5	0	1.4	0	0	0				Debrigarh	163
0	0	0.7	0	201.4	60.7	172.1	0	0	60.2	0	0.4				Rafel	164
0	2	1	1	176.5	2	93	0	2	0	0	0				Damodarha	165
5.2	0	1	0.9	170	9	69	0	4	5	0	0				Sirshobha	166
0	0	4	2.8	238	5	230	0	0	5	0	0				Lanti	167

Sr.No.	Name village	Location code no.	Total area of the village (in hectares rounded up to one decimal place)	Total population (2011 census)	Number of households (2011 census)	Number of educational amenities available. (If not available within the village , the distance range code viz; a for < 5 Kms, b for 5-10 Kms and c for 10+ kms of nearest place where facility is available is given).														
						Pre-Primary school (PP)	Primary school (P)	Middle school (M)	Secondary School (S)	Senior Secondary school (SS)	Degree college of arts science & commerce (ASC)	Engineering college(EC)	Medical college (MC)	Management institute (MI)	Polytechnic (Pt)	Vocational training school /ITI	Non-formal training centre (NFTC)	Special school for disabled (SSD)	Others (specify)	
1	2	3	4	5	6	7	8	9	10	11	12	13	14	15	16	17	18	19	20	
168	Gahanakhar	446016	159.6	433	129	b	l	a	a	b	c	c	c	c	c	c	c	c	c	
169	Buromal	446017	424.4	775	191	b	l	l	a	a	e	c	c	c	c	c	c	c	c	
170	Mawalikhar	446018	269.7	289	64	c	l	a	a	a	e	c	c	c	c	c	c	c	c	
171	Daugudi	446019	92.7	279	71	c	l	b	b	b	e	c	c	c	c	c	c	c	c	
172	Tiharipali	446020	181.7	362	84	c	l	a	a	a	e	c	c	c	c	c	c	c	c	
173	Kharniyabahal	446021	194.6	234	58	b	l	b	b	b	e	c	c	c	c	c	c	c	c	
174	Raksha	446022	230.3	570	151	c	l	a	a	a	e	c	c	c	c	c	c	c	c	
175	Jogidadar	446023	138.4	397	106	c	l	b	b	b	e	c	c	c	c	c	c	c	c	
176	Rimji	446024	398.1	917	235		l	l	b	b	e	c	c	c	c	c	c	c	c	
177	Bodesara	446025	309.3	983	265	a	l	l	a	a	e	c	c	c	c	c	c	c	c	
178	Birkol	446026	492.4	1359	322	l	l	l	l	b	e	c	c	c	c	c	c	c	c	
179	Palsapali	446027	296.2	900	225	a	2	a	a	b	e	c	c	c	c	c	c	c	c	
180	Kanwarpali	446028	241.4	767	207	a	l	a	a	b	e	c	c	c	c	c	c	c	c	
181	Bagbil	446029	5.8	0	0															
182	Chhuipali	446030	87.1	223	68	b	l	a	b	c	e	c	c	c	c	c	c	c	c	
183	Ghespali	446031	118.5	374	101	a	l	a	a	c	e	c	c	c	c	c	c	c	c	
184	Baradoli	446032	647.5	1806	503	a	l	l	a	a	e	c	c	c	c	c	c	c	c	
185	Daldali	446033	57.6	0	0															
186	Kokdi	446034	197.3	408	103	a	l	a	a	a	e	c	c	c	c	c	c	c	c	
187	Paraskol	446035	321.4	366	96	b	l	l	b	b	e	c	c	c	c	c	c	c	c	
188	Sukhapali	446036	192.5	351	83	c	l	a	a	a	e	c	c	c	c	c	c	c	c	
189	Kalenda (Kelenda)	446037	539.1	1097	283		l	l	l	l	e	c	c	c	c	c	c	c	c	
190	Kurmipali	446038	242.6	651	179	b	l	l	a	a	e	c	c	c	c	c	c	c	c	
191	Darlipali	446039	85.9	333	111	b	l	a	a	a	e	c	c	c	c	c	c	c	c	
192	Dongaripali	446040	151.2	213	63	b	l	b	b	b	e	c	c	c	c	c	c	c	c	
193	Saraipali(Bhagta)(Saraipali)	446041	362.1	737	218		l	l	b	b	e	c	c	c	c	c	c	c	c	
194	Koilbahal	446042	425.2	727	222	c	l	a	b	b	e	c	c	c	c	c	c	e	c	
195	Pandaripani	446043	223.7	571	165	b	l	l	l	l	e	c	c	c	c	c	c	c	c	
196	Guthanipali	446044	297.9	425	115	b	l	a	a	a	e	c	c	c	c	c	c	c	c	
197	Charbhatha	446045	518.9	1623	462		l	l	l	l	e	c	c	c	c	c	c	c	c	
198	Bandalimal	446046	319.6	642	194	c	l	l	b	c	e	c	c	c	c	c	c	c	c	
199	Bandupali	446047	70.6	207	54	c	l	a	b	c	e	c	c	c	c	c	c	c	c	
200	Gamhardih	446048	82.8	126	35	c	l	a	b	c	e	c	c	c	c	c	c	c	c	
201	Balanda	446049	177	401	102	c	l	b	b	c	e	c	c	c	c	c	c	c	c	
202	Joba	446050	226.9	272	74	c	l	b	c	c	e	c	c	c	c	c	c	c	c	
203	Banjhapali	446051	435.9	484	128		l	l	c	c	e	c	c	c	c	c	c	c	c	
204	Singbahal	446052	282.5	465	145	c	l	a	a	c	e	c	c	c	c	c	c	c	c	

Number of Medical Amenities available. (If not available within the village , the distance range code viz; a for < 5 Kms, b for 5-10 Kms and c for 10+ kms of nearest place where facility is available is given).					Number of Non-Government Medical Amenities available.					Availability of drinking water - Yes / No					Name village											
Community health centre (CHC)	Primary health centre (PHC)	Primary health sub centre (PHS)	Maternity and child welfare centre (MCW)	T.B. clinic (TBC)	Hospital-allopathic (HA)	Hospital-alternative medicine (HO)	Dispensary (D)	Veterinary hospital (VH)	Mobile health clinic (MHC)	Family welfare centre (FWC)	Charitable non Govt. hospital/Nursing home.	Medical practitioner with MBBS Degree	Medical practitioner with other degree	Medical practitioner with no degree		Traditional practitioner and faith healer .	Medicine Shop	Others	Tap water (Treated/Untreated)	Well water (Covered / Uncovered well)	Hand Pump	Tube wells / Bore well	Spring	River / Canal	Tank / Pond / Lake	Others
21	b	c	c	c	c	c	c	b	b	c	0	0	0	0	0	0	0	Yes	Yes	Yes	Yes	No	No	Yes	No	Gahanakhar
22	b	b	b	c	c	b	b	c	c	c	0	0	0	0	0	0	0	No	Yes	Yes	Yes	No	Yes	Yes	No	Buromal
23	c	c	c	c	c	c	c	c	c	c	0	0	0	0	0	0	0	No	Yes	Yes	Yes	No	No	Yes	No	Mawalikhar
24	c	c	c	c	c	c	c	c	c	c	0	0	0	0	0	0	0	No	Yes	Yes	Yes	No	No	Yes	No	Daugudi
25	c	c	c	c	c	c	c	c	c	c	0	0	0	0	0	0	0	No	Yes	Yes	Yes	No	No	Yes	No	Tiharipali
26	b	b	b	c	c	b	b	c	c	c	0	0	0	0	0	0	0	No	Yes	Yes	Yes	No	No	Yes	No	Kharniyabahal
27	c	c	c	c	c	c	c	c	c	c	0	0	0	0	0	0	0	No	Yes	Yes	Yes	No	No	Yes	No	Raksha
28	c	c	b	c	c	c	c	c	c	c	0	0	0	0	0	0	0	No	Yes	Yes	Yes	No	No	Yes	No	Jogidadar
29	c	c	c	b	c	c	c	c	c	c	0	0	0	0	0	0	0	No	Yes	Yes	Yes	No	No	Yes	No	Rimji
30	c	a	a	c	c	c	c	c	c	c	0	0	0	3	0	0	0	Yes	Yes	Yes	Yes	No	Yes	Yes	No	Bodesara
31	c	b	l	c	c	c	c	c	c	c	0	0	0	4	0	0	0	Yes	Yes	Yes	Yes	No	Yes	Yes	No	Birkol
32	c	b	a	c	c	c	c	c	c	c	0	0	0	2	0	0	0	No	Yes	Yes	Yes	No	Yes	Yes	No	Palsapali
33	c	b	a	c	c	c	c	c	c	c	0	0	0	0	0	0	0	No	No	Yes	Yes	No	Yes	Yes	No	Kanwarpali
34																										Bagbil
35	c	c	a	c	c	c	c	c	c	c	0	0	0	0	0	0	0	Yes	Yes	Yes	Yes	No	Yes	Yes	No	Chhuipali
36	c	c	a	c	c	c	c	c	c	c	0	0	0	1	0	0	0	No	Yes	Yes	Yes	No	Yes	Yes	No	Ghespali
37	c	a	a	c	c	c	c	c	c	c	0	0	0	3	0	0	0	No	Yes	Yes	Yes	No	Yes	Yes	No	Baradoli
38																										Daldali
39	c	a	a	c	c	c	c	c	c	c	0	0	0	0	0	0	0	Yes	No	Yes	No	No	No	Yes	No	Kokdi
40	c	c	l	c	c	c	c	c	c	c	0	0	0	1	0	0	0	No	No	Yes	Yes	No	Yes	Yes	No	Paraskol
41	c	c	c	c	c	c	c	c	c	c	0	0	0	0	0	0	0	Yes	Yes	No	Yes	Yes	No	Yes	No	Sukhapali
42	c	c	c	c	c	b	b	b	b	c	0	0	0	0	0	0	0	Yes	Yes	Yes	Yes	Yes	Yes	No	Yes	Kalenda (Kelenda)
43	b	b	b	c	b	b	c	c	c	c	0	0	0	0	0	0	0	No	Yes	Yes	Yes	No	No	Yes	No	Kurmipali
44	b	b	b	b	c	b	c	c	c	c	0	0	0	0	0	0	0	No	Yes	Yes	Yes	No	No	Yes	No	Darlipali
45	b	b	b	b	c	b	b	c	c	c	0	0	0	0	0	0	0	No	Yes	Yes	Yes	No	No	Yes	No	Dongaripali
46	c	c	b	c	c	c	c	c	b	c	0	0	0	0	0	0	0	No	Yes	Yes	Yes	Yes	No	Yes	No	Saraipali(Bhagta)(Saraipali)
47	c	b	b	c	c	c	c	c	c	c	0	0	0	0	0	0	0	No	No	Yes	Yes	No	No	Yes	No	Koilbahal
48	c	b	b	c	c	c	c	c	c	c	0	0	0	0	0	0	0	No	No	Yes	Yes	No	No	Yes	No	Pandaripani
49	c	b	b	c	c	c	c	c	c	c	0	0	0	0	0	0	0	No	No	Yes	Yes	No	No	Yes	No	Guthanipali
50	c	c	l	c	c	c	c	c	c	c	0	0	0	0	0	0	0	Yes	No	Yes	Yes	No	No	Yes	No	Charbhatha
51	c	c	c	c	c	c	c	c	c	c	0	0	0	1	0	0	0	No	Yes	Yes	Yes	No	Yes	Yes	No	Bandalimal
52	c	c	c	c	c	c	c	c	c	c	0	0	0	0	0	0	0	No	Yes	Yes	Yes	No	No	Yes	No	Bandupali
53	c	c	c	c	c	c	c	c	c	c	0	0	0	0	0	0	0	No	Yes	Yes	No	No	Yes	Yes	No	Gamhardih
54	c	c	c	c	c	c	c	c	c	c	0	0	0	0	0	0	0	No	Yes	Yes	Yes	No	Yes	Yes	No	Balanda
55	c	c	c	c	c	c	c	c	c	c	0	0	0	0	0	0	0	No	Yes	Yes	Yes	No	No	Yes	No	Joba
56	c	c	c	c	c	c	c	c	c	c	0	0	0	0	0	0	0	No	Yes	Yes	Yes	No	No	Yes	No	Banjhapali
57	c	b	b	b	b	c	c	c	c	c	0	0	0	0	0	0	0	No	Yes	Yes	Yes	No	Yes	Yes	No	Singbahal
58																										2

Sr.No.	Name village	Availability of toilet & others Yes / No				Communication and transport facilities (If amenities available code -Yes is given except for Village Pin Code ,If not available within the village , the distance range code viz; a for < 5 Kms, b for 5-10 Kms and c for 10+ kms of nearest place where facility is available is given).																
		Community toilet including bath.	Community toilet excluding bath.	Rural sanitary mart or sanitary hardware outlet available near the village.	Community bio- gas or recycle of waste for productive use.	Post office(PO)	Sub post office (SPO)	Post & Telegraph office (P&TO)	Village Pin Code	Telephones (Land lines)	Public call office (PCO)	Mobile phone coverage	Internet cafes/ Common service centre (CSC)	Private courier facility	Bus service (Public & Private)	Railway stations	Auto/Modified Autos	Taxis and Vans	Tractors	Cycle-pulled rickshaws(Manual & Machine driven)	Carts driven by animals	Sea /River ferry service
1	2	47	48	49	50	51	52	53	54	55	56	57	58	59	60	61	62	63	64	65	66	67
168	Gahanakhar	No	No	No	No	a	c	c	493558	b	b	Yes	c	c	c	c	Yes	Yes	Yes	Yes	Yes	Yes
169	Buromal	No	No	No	No	a	a	c	491995	c	a	c	c	b	Yes	c	c	b	Yes	Yes	Yes	Yes
170	Mawalikhar	No	No	No	No	c	c	c	493558	c	c	c	c	c	Yes	c	c	c	Yes	Yes	Yes	Yes
171	Daugudi	No	No	No	No	c	c	c	491995	c	c	c	c	c	Yes	c	c	c	Yes	Yes	Yes	Yes
172	Tiharipali	No	No	No	No	c	c	c	493558	c	c	c	c	c	Yes	c	c	c	Yes	Yes	Yes	Yes
173	Kharniyabahal	No	No	No	No	c	b	c	493558	c	c	b	c	c	Yes	c	c	b	Yes	Yes	Yes	Yes
174	Raksha	No	No	No	No	a	a	c	496661	c	c	c	c	c	Yes	c	c	c	Yes	Yes	Yes	Yes
175	Jogidadar	No	No	No	No	b	b	c	493558	c	c	c	c	c	Yes	c	c	c	Yes	Yes	Yes	Yes
176	Rimji	No	No	No	No	b	c	c	496661	b	b	Yes	c	c	c	c	Yes	Yes	Yes	Yes	Yes	Yes
177	Bodesara	No	No	No	No	a	c	a	493558	a	a	Yes	c	c	Yes	c	c	c	Yes	b	Yes	Yes
178	Birkol	No	No	No	No	a	a	a	493558	b	b	Yes	c	c	Yes	c	c	c	Yes	Yes	Yes	Yes
179	Palsapali	No	No	No	No	a	c	a	493558	b	b	Yes	c	c	Yes	c	c	c	Yes	b	Yes	Yes
180	Kanwarpali	No	No	No	No	a	c	a	493558	b	b	Yes	c	c	Yes	c	c	c	Yes	b	Yes	Yes
181	Bagbil																					
182	Chhuipali	No	No	No	No	b	c	b	496113	b	b	Yes	c	c	Yes	c	c	c	Yes	b	Yes	Yes
183	Ghespali	No	No	No	No	b	c	b	494661	c	c	Yes	c	c	Yes	c	c	c	Yes	b	Yes	Yes
184	Baradoli	No	No	No	No	a	a	a	491227	a	a	Yes	c	c	Yes	c	c	c	Yes	Yes	Yes	Yes
185	Daldali																					
186	Kokdi	No	No	No	No	a	a	a	493558	a	a	Yes	c	c	c	c	c	Yes	b	Yes	Yes	Yes
187	Paraskol	No	No	No	No	c	c	c	496338	c	c	Yes	c	c	Yes	c	c	c	Yes	b	Yes	Yes
188	Sukhapali	No	No	No	No	c	a	c	493558	c	c	Yes	c	c	c	c	a	Yes	Yes	Yes	Yes	Yes
189	Kalenda (Kelenda)	No	No	No	No	Yes	c	c	495449	b	b	Yes	c	c	Yes	c	c	Yes	Yes	Yes	Yes	Yes
190	Kurmipali	Yes	Yes	Yes	Yes	c	b	c	491321	c	c	b	c	c	Yes	c	c	b	Yes	Yes	Yes	Yes
191	Darlipali	No	No	No	No	b	b	a	493558	c	c	c	c	c	Yes	c	c	b	Yes	Yes	Yes	Yes
192	Dongaripali	No	No	No	No	b	b	c	491321	c	c	c	c	c	Yes	c	c	b	Yes	Yes	Yes	Yes
193	Saraipali(Bhagta)(Saraipali)	No	No	No	No	a	c	c	493558	b	b	Yes	c	c	Yes	c	c	Yes	Yes	Yes	Yes	Yes
194	Koilbahal	No	No	No	No	c	a	c	495118	b	b	Yes	c	c	c	b	Yes	Yes	Yes	Yes	Yes	Yes
195	Pandaripani	No	No	No	No	c	Yes	c	495118	c	c	Yes	c	c	c	c	Yes	Yes	Yes	Yes	Yes	Yes
196	Guthanipali	No	No	No	No	c	a	c	495118	b	b	Yes	c	c	c	c	Yes	Yes	Yes	Yes	Yes	Yes
197	Charbhatha	No	No	No	No	c	Yes	c	491993	c	b	Yes	c	c	Yes	c	c	Yes	Yes	Yes	Yes	Yes
198	Bandalimal	No	No	No	No	b	b	c	491993	Yes	b	b	c	c	Yes	c	c	c	Yes	Yes	Yes	Yes
199	Bandupali	No	No	No	No	b	b	c	491993	a	b	Yes	c	c	Yes	c	c	c	Yes	Yes	Yes	Yes
200	Gamhardih	No	No	No	No	b	b	c	495118	a	b	a	c	c	Yes	c	c	c	Yes	Yes	Yes	Yes
201	Balanda	No	No	No	No	b	b	c	491993	Yes	b	Yes	c	c	Yes	c	c	c	Yes	Yes	Yes	Yes
202	Joba	No	No	No	No	c	c	c	493445	c	c	Yes	c	c	c	c	c	Yes	Yes	Yes	Yes	Yes
203	Banjhapali	No	No	No	No	c	c	c	491993	Yes	Yes	Yes	c	c	c	c	c	Yes	Yes	Yes	Yes	Yes
204	Singbahal	No	No	No	No	b	b	c	496445	b	b	Yes	c	c	Yes	c	c	c	Yes	Yes	Yes	Yes

Village connected to highways,village roads, banks & credit societies (If amenities available code -Yes is given, If not available within the village , the distance range code viz; a for < 5 Kms, b for 5-10 Kms and c for 10+ kms of nearest place where facility is available is given).

Availability of miscellaneous facilities (If amenities available code -Yes is given, code viz; a for < 5 Kms, b for 5-10 Kms and c for 10+ kms of nearest place where facility is available is given).

68	69	70	71	72	73	74	75	76	77	78	79	80	81	82	83	84	85	86	87	88	89	90	91	
Connected to national highway(NH)	Connected to state highway(SH)	Connected to major district road (MDR)	Connected to others district road	Pucca roads	Kutchcha roads	Water bounded macadam(WBM) roads	Navigable waterway (river/canal)(NW)	Footpaths (FP)	Commercial & Co-operative Banks	ATM	Agricultural Credit Societies	Self-Help Group (SHG)	Public distribution system (PDS) shop	Mandis / Regular market	Weekly Haat	Agricultural marketing society	Integrated Child Development Scheme (Nutritional Centres)	Anganwadi Centre (Nutritional Centres)	Others (Nutritional Centres)	ASHA (Accredited Social Health Activist)	Community centre with/without TV	Sports Field,	Sports Club / Recreation Centre	
b	b	b	b	Yes	Yes	Yes	c		c	c	c	Yes	a	c	b	b	Yes	Yes	Yes	Yes	c	a	c	Gahanakhar
b	b	Yes	Yes	Yes					c	c	c	Yes	b	b	b	c	c	Yes	Yes	Yes	b	c	c	Buromal
c	c	Yes	Yes	Yes	c	c	c		c	c	c	Yes	a	c	c	c	c	Yes	Yes	Yes	c	Yes	Yes	Mawalikhar
c	c	Yes	Yes	Yes	Yes				c	c	c	Yes	c	c	c	c	c	Yes	Yes	Yes	c	Yes	Yes	Daugudi
c	c	Yes	Yes	Yes	Yes				c	c	c	Yes	c	c	c	c	c	Yes	Yes	Yes	c	Yes	Yes	Tiharipali
b	b	Yes	Yes	Yes	Yes	Yes			c	c	c	Yes	b	b	b	c	c	Yes	Yes	Yes	c	Yes	Yes	Kharniyabahal
c	c	Yes	Yes	Yes	Yes				c	c	c	Yes	a	c	c	c	c	Yes	Yes	Yes	c	Yes	Yes	Raksha
c	c	Yes	Yes	Yes	Yes				c	c	c	Yes	Yes	c	c	c	c	Yes	Yes	Yes	c	Yes	Yes	Jogidadar
b	b	b	b	Yes	Yes	Yes	c		b	c	b	Yes	Yes	c	b	b	Yes	Yes	Yes	Yes	c	b	c	Rimji
Yes	Yes	Yes	Yes	Yes	Yes	Yes			a	c	a	c	Yes	c	a	a	Yes	Yes	Yes	Yes	c	c	c	Bodesara
a	Yes	a	Yes	Yes	Yes	Yes			b	c	b	c	a	c	b	b	c	Yes	Yes	Yes	c	Yes	c	Birkol
a	Yes	a	Yes	Yes	Yes	Yes			a	c	a	c	a	c	a	a	Yes	Yes	Yes	Yes	c	c	c	Palsapali
b	Yes	b	Yes	Yes	Yes	Yes			b	c	b	c	a	c	b	b	Yes	Yes	Yes	c	c	c	Kanwarpali	
																								Bagbil
b	Yes	b	Yes	Yes	Yes	Yes			c	c	c	c	a	c	a	c	Yes	Yes	Yes	Yes	c	c	c	Chhuipali
b	Yes	b	Yes	Yes	Yes	Yes			c	c	c	c	b	c	c	c	Yes	Yes	Yes	Yes	c	c	c	Ghespali
a	Yes	a	Yes	Yes	Yes	Yes			c	c	c	c	Yes	c	Yes	c	Yes	Yes	Yes	Yes	c	c	c	Baradoli
																								Daldali
a	a	a	a	Yes	Yes	Yes			c	c	c	c	a	c	a	c	Yes	Yes	Yes	Yes	c	c	c	Kokdi
c	Yes	c	Yes	Yes	Yes	Yes			c	c	c	c	Yes	c	a	c	Yes	Yes	Yes	Yes	c	c	c	Paraskol
c	c	a	a	Yes	Yes	c			b	c	a	Yes	a	c	b	b	c	Yes	Yes	Yes	c	a	c	Sukhapali
b	c	b	b	Yes	Yes	Yes	c		b	c	b	Yes	Yes	c	c	c	c	Yes	Yes	Yes	c	Yes	c	Kalenda (Kelenda)
b	b	Yes	Yes	Yes					c	c	c	Yes	c	c	b	c	Yes	Yes	Yes	Yes	b	Yes	Yes	Kurmipali
b	b	Yes	Yes	Yes					c	c	c	Yes	b	c	b	c	Yes	Yes	Yes	Yes	c	c	Yes	Darlipali
b	b	Yes	Yes	Yes	Yes				c	c	c	Yes	b	c	b	c	Yes	Yes	Yes	Yes	b	Yes	Yes	Dongaripali
b	c	b	b	b	Yes	Yes	c		c	c	b	Yes	b	c	b	b	Yes	Yes	Yes	Yes	c	b	c	Saraipali(Bhagta)(Saraipali)
b	c	b	b	Yes	Yes	a	c		b	c	b	Yes	a	c	b	b	Yes	Yes	Yes	Yes	c	a	c	Koilbahal
b	c	b	Yes	Yes	Yes	a	c		b	c	b	Yes	Yes	c	b	b	Yes	Yes	Yes	Yes	c	Yes	c	Pandaripani
b	c	b	b	Yes	Yes	Yes	c		b	c	b	Yes	Yes	b	b	b	Yes	Yes	Yes	Yes	c	a	c	Guthanipali
b	c	b	c	Yes	Yes	b	c		b	c	c	c	Yes	c	b	b	c	Yes	Yes	Yes	Yes	Yes	c	Charbhatha
b	b	b	b	Yes	Yes	Yes	b		c	c	c	Yes	c	c	c	c	c	Yes	Yes	Yes	c	Yes	c	Bandalimal
b	b	b	b	Yes	Yes	Yes	c		c	c	c	Yes	c	c	c	c	c	Yes	Yes	Yes	c	Yes	c	Bandupali
b	b	b	b	b	Yes	Yes	c		c	c	c	Yes	c	c	c	c	c	Yes	Yes	Yes	c	Yes	c	Gamhardih
b	b	b	b	b	Yes	Yes	c		c	c	c	Yes	b	c	c	b	c	Yes	Yes	Yes	c	Yes	c	Balanda
c	c	c	c	c	Yes	Yes	c		c	c	c	Yes	c	c	c	c	c	Yes	Yes	Yes	c	Yes	c	Joba
b	b	b	b	b	Yes	Yes	c		c	c	c	Yes	c	c	b	c	c	Yes	Yes	Yes	c	Yes	c	Banjhapali
b	b	Yes	Yes	Yes	Yes	Yes	Yes		c	c	c	Yes	c	c	b	c	c	Yes	Yes	Yes	c	Yes	c	Singbahal
																								2

If not available within the village , the distance range are facility is available is given).

Availability of electricity (Yes/No)

Nearest Town

Area under different types of land

1	2	92	93	94	95	96	97	98	99	100	101	102	103	104	105	106	107
		Cinema / Video Hall	Public Library	Public Reading Room	Newspaper Supply	Assembly Polling station	Birth & Death Registration Office	Power Supply for Domestic Use (ED)	Power Supply for Agricultural Use (EAG)	Power Supply for Commercial Use (EC)	Power Supply for All Uses (EA)	Name	Distance range code i.e. a for < 5 Kms, b for 5-10 Kms and c for 10+ kms .	Forests	Area under Non-agricultural Uses	Barren and Un-cultivable land	Permanent Pastures and Other Grazing Lands
168	Gahanakhar	c	c	c	Yes	Yes	Yes	No	No	No	Yes	Saraipali	c	0	16.6	3.5	7.4
169	Buromal	c	Yes	Yes	Yes	Yes	Yes	Yes	Yes	No	No	Saraipali	c	0	24.2	0	33.1
170	Mawalikhar	c	Yes	Yes	Yes	Yes	a	Yes	Yes	No	No	Saraipali	c	0	10.9	80.8	0
171	Daugudi	c	Yes	Yes	Yes	Yes	a	Yes	Yes	No	No	Saraipali	c	14.6	3.4	0	12.6
172	Tiharipali	c	Yes	Yes	Yes	Yes	Yes	Yes	Yes	No	No	Saraipali	c	0	11.5	0	55.2
173	Kharniyabahal	c	Yes	Yes	Yes	Yes	a	Yes	Yes	No	No	Saraipali	c	0	11.5	0	15.6
174	Raksha	c	Yes	Yes	Yes	Yes	Yes	Yes	Yes	No	No	Saraipali	c	0	25.5	18.7	0
175	Jogidadar	c	Yes	Yes	Yes	Yes	a	Yes	Yes	No	No	Saraipali	c	0	13.9	0.1	11.4
176	Rimji	c	c	Yes	Yes	Yes	Yes	No	No	No	Yes	Saraipali	c	0	28.8	0	34.3
177	Bodesara	c	c	c	Yes	Yes	Yes	No	No	No	Yes	Saraipali	c	0	30.2	0	2.4
178	Birkol	c	c	c	c	Yes	Yes	No	No	No	Yes	Saraipali	c	0	60.1	36	13.7
179	Palsapali	c	c	c	c	Yes	a	No	No	No	Yes	Saraipali	c	0	48.5	0	21.7
180	Kanwarpali	c	c	c	c	Yes	Yes	No	No	No	Yes	Saraipali	c	0	26.2	0	7
181	Bagbil											Saraipali	c	0	0	1.1	1.3
182	Chhuipali	c	c	c	c	a	a	No	No	No	Yes	Saraipali	c	0.2	12.8	1.5	1.6
183	Ghespali	c	c	c	c	Yes	a	No	No	No	Yes	Saraipali	c	0	12.7	0	0.9
184	Baradoli	c	c	c	Yes	Yes	Yes	No	No	No	Yes	Saraipali	c	0	83.3	0	114.9
185	Daldali											Saraipali	c	0	4.9	0.3	9.9
186	Kokdi	c	c	c	c	a	a	No	No	No	Yes	Saraipali	c	0	10.4	3.5	32
187	Paraskol	c	c	c	c	Yes	Yes	No	No	No	Yes	Saraipali	c	19.8	22.6	0	63
188	Sukhapali	c	c	c	Yes	a	a	Yes	Yes	No	No	Saraipali	c	0	14.9	0	56.8
189	Kalenda (Kelenda)	c	c	c	Yes	Yes	Yes	No	No	No	Yes	Saraipali	c	15.1	35.9	0	150.6
190	Kurmipali	c	Yes	Yes	Yes	Yes	a	Yes	Yes	No	No	Saraipali	c	0	16.1	0	21.3
191	Darlipali	c	Yes	Yes	Yes	Yes	a	Yes	Yes	No	No	Saraipali	c	0	10.2	0	3.6
192	Dongaripali	c	Yes	Yes	Yes	Yes	b	Yes	Yes	No	No	Saraipali	c	0	8.5	0	17.5
193	Saraipali(Bhagta)(Saraipali)	c	c	c	Yes	Yes	Yes	Yes	Yes	No	No	Saraipali	c	0	21.6	0	98
194	Koilbahal	c	c	c	Yes	Yes	Yes	No	No	No	Yes	Saraipali	c	13.9	13	0	104.9
195	Pandaripani	c	c	c	Yes	Yes	Yes	No	No	No	Yes	Saraipali	c	19.8	14.2	0.5	13.4
196	Guthanipali	c	c	c	Yes	Yes	Yes	No	No	No	Yes	Saraipali	c	71.7	11.9	2.3	2
197	Charbhatha	c	c	c	Yes	Yes	Yes	No	No	No	Yes	Saraipali	c	55	34.7	0	2.6
198	Bandalimal	c	c	c	Yes	Yes	Yes	Yes	Yes	No	No	Saraipali	c	105.1	22.1	0.8	15.6
199	Bandupali	c	c	c	Yes	a	a	Yes	Yes	No	No	Saraipali	c	0	8.5	0	11.1
200	Gamhardih	c	c	c	Yes	a	a	Yes	Yes	No	No	Saraipali	c	0	39.9	0	11.5
201	Balanda	c	c	c	Yes	b	b	Yes	Yes	No	No	Saraipali	c	39	15.3	3.5	24.2
202	Joba	c	c	c	Yes	b	b	Yes	Yes	No	No	Saraipali	c	106	15.7	0.5	19.7
203	Banjhapali	c	c	c	Yes	Yes	Yes	Yes	Yes	No	No	Saraipali	c	120.5	29.3	9.1	36
204	Singbahal	c	c	c	Yes	b	a	Yes	Yes	No	No	Saraipali	c	0	65.9	0	21.6

Land Use												Name of three most important commodities manufactured			Name of Village	Serial Number
Land use (in hectares rounded up to one decimal place)							Area irrigated by source (in hectare).									
Land Under Miscellaneous Tree Crops etc.	Culturable Waste Land	Fallow lands other than current fallows	Current Fallows	Net Area Sown	Total Irrigated Land Area	Total Un-irrigated Land Area	Canals (C)	Wells/Tube-wells(W/TW)	Tanks/Lakes(T/L)	Water Falls(WF)	Others(O)	First	Second	Third		
108	109	110	111	112	113	114	115	116	117	118	119	120	121	122	2	1
0	0	1	1	130	40	70	0	0	40	0	0				Gahanakhar	168
0	1	0	0	366	2	229	0	0	2	0	0				Buromal	169
0	0	0	2	176	1	126	0	1	0	0	0				Mawalikhar	170
0	0	0	0	62	0.5	62	0	0	0.5	0	0				Daugudi	171
0	0	0	0	115	2.1	65	0	2.1	0	0	0				Tiharipali	172
0.3	0	1	2.1	164.1	0.5	164.1	0	0	0.5	0	0				Kharniyabahal	173
0	0	0	0	186	3	146	0	3	0	0	0				Raksha	174
0	0	1	0	112	2	62	0	0	2	0	0				Jogidadar	175
0	0	0	1	334	5	2.3	0	2	3	0	0				Rimji	176
0	1.7	0	0	275	122.9	157.8	0	0.2	21.9	0	101				Bodesara	177
0	0.9	0	0	381.7	131	277.6	0	60.4	0	0	70.6				Birkol	178
0	0.4	1	1.9	222.6	188.2	56.5	0	0.6	37.5	0	150				Palsapali	179
0	0.4	0.9	0	207	69.6	160.7	0	59.6	0	0	10				Kanwarpali	180
0	0	0.6	0	2.8	0	2.8	0	0	0	0	0				Bagbil	181
0	0.4	3	0	67.6	31.5	45.6	0	20	0	0	11.5				Chhuipali	182
0	0	2	0.9	102	72.4	52	0	30.2	10	0	32.2				Ghespali	183
0	0.7	1	4	443.6	224.2	246.6	0	2.4	70.6	0	151				Baradoli	184
0	0.4	0.6	0.4	41.2	10.5	31.2	0	0	0	0	10.5				Daldali	185
0	1.3	2	0	148	30.3	121	0	0.3	30	0	0				Kokdi	186
0	0	0	6.1	210	72.2	140	0	0	40	0	32.2				Paraskol	187
0	0	3	4.2	113.6	80	33.6	0	0	80	0	0				Sukhapali	188
0	0	6	8.9	322.6	104	217.7	0	0	0.5	0.5	0				Kalenda (Kelenda)	189
0	3	2.6	0	199.6	131.6	0	0	68	0	0	0				Kurmipali	190
0	0	0.2	1.9	70	50	20	0	30	20	0	0				Darlipali	191
0	0	2	2.8	120.4	62	58.4	0	0	62	0	0				Dongaripali	192
0	0	15	9.6	218	100	118	0	0	1	0	0				Saraipali(Bhagta)(Saraipali)	193
0	7.8	2	3	280.6	102	173	0	102	0	0	0				Koilbahal	194
0	0	3	3.8	168.9	120.1	48.8	0	0	120.1	0	0				Pandaripani	195
0	0	4	5	201	93	108	0	0	93	0	0				Guthanipali	196
0	0	3	2.5	421	280.6	108	100	180.6	0	0	0				Charbhatha	197
0	0	0	0	176	40	136	40	0	0	0	0				Bandalimal	198
0	0	0	0	51	12	39	12	0	0	0	0				Bandupali	199
0	0	0	0	31.4	13	18.4	13	0	0	0	0				Gamhardih	200
0	0	0	0	95	25	70	0	5	20	0	0				Balanda	201
0	0	0	0	85	22	63	0	2	2	0	0				Joba	202
0	0	0	0	241	60	181	0	0	60	0	0				Banjhapali	203
0	3.1	1	1	190	164	26	164	0	0	0	0				Singbahal	204

Sr.No.	Name village	Location code no.	Total area of the village (in hectares rounded up to one decimal place)	Total population (2011 census)	Number of households (2011 census)	Number of educational amenities available. (If not available within the village , the distance range code viz; a for < 5 Kms, b for 5-10 Kms and c for 10+ kms of nearest place where facility is available is given).													
						Pre-Primary school (PP)	Primary school (P)	Middle school (M)	Secondary School (S)	Senior Secondary school (SS)	Degree college of arts science & commerce (ASC)	Engineering college(EC)	Medical college (MC)	Management institute (MI)	Polytechnic (Pt)	Vocational training school /ITI	Non-formal training centre (NFTC)	Special school for disabled (SSD)	Others (specify)
1	2	3	4	5	6	7	8	9	10	11	12	13	14	15	16	17	18	19	20
205	Ganiyaripali	446053	274.1	433	113	b	2	b	b	c	c	c	c	c	c	c	c	c	c
206	Dewangudi	446054	216.8	46	11	b	a	a	b	c	c	c	c	c	c	c	c	c	c
207	Chiwarakuta	446055	490.4	903	220	b	l	l	b	c	c	c	c	c	c	c	c	c	c
208	Murmuri	446056	249.2	471	119	c	l	a	c	c	c	c	c	c	c	c	c	c	c
209	Rehatikhohol	446057	247.1	370	82	l	b	c	c	c	c	c	c	c	c	c	c	c	c
210	Ghatkachhar	446058	339.1	781	224	l	l	c	c	c	c	c	c	c	c	c	c	c	c
211	Chhibarra	446059	340.6	799	226	l	b	c	c	c	c	c	c	c	c	c	c	c	c
212	Salhebhatha(Salhebhanth	446060	199.8	80	23	c	b	c	c	c	c	c	c	c	c	c	c	c	c
213	Makarmuta	446061	261.5	223	66	c	l	b	c	c	c	c	c	c	c	c	c	c	c
214	Lakhanpur	446062	354.6	945	238	b	l	b	b	c	c	c	c	c	c	c	c	c	c
215	Dewanpali	446063	254.2	344	90	b	l	b	c	c	c	c	c	c	c	c	c	c	c
216	Palsabhadi	446064	144.4	379	107	b	l	a	b	c	c	c	c	c	c	c	c	c	c
217	Kharkhari (Kharkati)	446065	163.4	565	149	b	l	b	b	c	c	c	c	c	c	c	c	c	c
218	Sagarpali	446066	122.8	229	52	a	l	a	a	a	c	c	c	c	c	c	c	c	c
219	Singhoda	446067	418.1	1078	303	a	l	l	b	b	c	c	c	c	c	c	c	c	c
220	Chhuipali	446068	507.9	1349	333	l	l	l	b	c	c	c	c	c	c	c	c	c	c
221	Bektikari	446069	291.5	690	200	l	l	l	b	c	c	c	c	c	c	c	c	c	c
222	Jamadalkha	446070	209.6	288	81	b	l	a	b	b	c	c	c	c	c	c	c	c	c
223	Parewapali	446071	130.6	336	88	c	l	b	b	b	c	c	c	c	c	c	c	c	c
224	Manpali	446072	123	484	158	b	l	b	b	c	c	c	c	c	c	c	c	c	c
225	Bagduwari	446073	177.4	403	121	b	l	l	b	b	c	c	c	c	c	c	c	c	c
226	Bajibahal	446074	584.6	908	232	b	l	l	b	b	c	c	c	c	c	c	c	c	c
227	Ghunchapali	446075	219.3	699	207	b	l	a	b	b	c	c	c	c	a	c	c	c	c
228	Dongarkasa	446076	237.8	326	81	l	b	c	c	c	c	c	c	c	c	c	c	c	c
229	Kasturabahal	446077	324.4	778	162	c	l	a	a	c	c	c	c	c	c	c	c	c	c
230	Padkipali	446078	325.2	733	192	l	l	a	c	c	c	c	c	c	c	c	c	c	c
231	Maldamal	446079	213.9	481	139	c	l	l	l	l	c	c	c	c	c	c	c	c	c
232	Sargunabhata	446080	201.5	311	94	c	l	a	b	c	c	c	c	c	c	c	c	c	c
233	Samdaraha	446081	192.8	383	123	c	l	a	b	c	c	c	c	c	c	c	c	c	c
234	Paterapali	446082	194.4	449	137	l	a	a	c	c	c	c	c	c	c	c	c	c	c
235	Gaurbahali	446083	74.7	187	51	l	a	b	c	c	c	c	c	c	c	c	c	c	c
236	Sahajpani	446084	318.5	634	190	l	b	b	c	c	c	c	c	c	c	c	c	c	c
237	Bamhmidwar	446085	101.6	93	31	a	a	b	b	c	c	c	c	c	c	c	c	c	c
Block T O T A L :			71632.4	174954	45025	10	243	90	28	13	0	0	0	0	0	0	0	0	4

Number of Medical Amenities available. (If not available within the village , the distance range code viz; a for < 5 Kms, b for 5-10 Kms and c for 10+ kms of nearest place where facility is available is given).					Number of Non-Government Medical Amenities available.					Availability of drinking water - Yes / No					Name village												
Community health centre (CHC)	Primary health centre (PHC)	Primary health sub centre (PHS)	Maternity and child welfare centre (MCW)	T.B. clinic (TBC)	Hospital-allopathic (HA)	Hospital-alternative medicine (HO)	Dispensary (D)	Veterinary hospital (VH)	Mobile health clinic (MHC)	Family welfare centre (FWC)	Charitable non Govt. hospital/Nursing home.	Medical practitioner with MBBS Degree	Medical practitioner with other degree	Medical practitioner with no degree		Traditional practitioner and faith healer .	Medicine Shop	Others	Tap water (Treated/Untreated)	Well water (Covered / Uncovered well)	Hand Pump	Tube wells / Bore well	Spring	River / Canal	Tank / Pond / Lake	Others	
21	c	a	a	a	c	c	c	c	c	c	0	0	0	0	0	0	0	No	Yes	Yes	Yes	No	No	Yes	No	Ganiyaripali	
22	c	a	a	a	c	c	c	c	c	c	0	0	0	0	0	0	0	No	Yes	Yes	Yes	No	No	Yes	No	Dewangudi	
23	c	b	b	b	c	c	c	c	c	c	0	1	2	0	1	2	0	No	Yes	Yes	Yes	No	No	Yes	No	Chiwarakuta	
24	c	c	c	c	c	c	c	c	c	c	0	0	1	0	0	0	0	No	Yes	Yes	Yes	No	No	Yes	No	Murmuri	
25	c	c	1	c	c	c	c	c	c	c	0	0	0	0	0	0	0	No	Yes	Yes	Yes	Yes	No	No	Yes	No	Rehatikhoh
26	c	b	b	b	c	c	c	c	c	c	0	0	0	1	0	1	0	No	Yes	Yes	Yes	No	No	Yes	No	Ghatkachhar	
27	c	c	c	c	c	c	c	c	c	c	0	0	0	0	0	0	0	No	Yes	Yes	Yes	No	No	Yes	No	Chhibarra	
28	c	c	c	c	c	c	c	c	c	c	0	0	0	0	0	0	0	No	No	Yes	No	No	Yes	Yes	No	Salhebhatha(Salhebhant	
29	c	c	c	c	c	c	c	c	c	c	0	0	0	1	0	0	0	No	Yes	Yes	Yes	No	No	Yes	No	Makarmuta	
30	c	c	c	c	c	c	c	c	c	c	0	0	0	0	0	0	0	No	Yes	Yes	Yes	No	Yes	Yes	No	Lakhanpur	
31	c	b	b	b	c	c	c	c	c	c	0	0	0	0	0	0	0	No	Yes	Yes	Yes	No	Yes	Yes	No	Dewanpali	
32	c	a	a	a	c	c	c	c	c	c	0	0	0	0	0	0	0	No	Yes	Yes	Yes	No	No	Yes	No	Palsabhadi	
33	c	b	b	b	c	1	c	c	c	c	0	0	0	0	0	0	0	No	Yes	Yes	Yes	No	Yes	Yes	No	Kharkhari (Kharkati)	
34	c	a	a	a	c	c	c	c	c	c	0	0	0	0	0	0	0	No	Yes	Yes	Yes	No	Yes	Yes	No	Sagarpali	
35	c	1	1	1	c	c	c	c	c	c	0	0	1	0	0	1	0	No	Yes	Yes	Yes	No	Yes	Yes	No	Singhoda	
36	c	b	b	b	b	c	c	c	c	c	1	1	1	0	0	1	0	No	Yes	Yes	Yes	No	No	Yes	No	Chhuipali	
37	c	b	b	b	c	c	c	c	c	c	0	0	0	0	0	0	0	No	Yes	Yes	Yes	No	No	Yes	No	Bektikari	
38	c	a	a	a	c	c	a	c	c	c	0	0	0	0	0	0	0	No	Yes	Yes	Yes	No	No	Yes	No	Jamadalkha	
39	c	b	b	b	c	c	c	c	c	c	0	0	0	0	0	0	0	No	Yes	Yes	Yes	No	Yes	Yes	No	Parewapali	
40	c	b	b	b	c	c	c	c	c	c	0	0	0	0	0	0	0	No	Yes	Yes	Yes	No	No	Yes	No	Manpali	
41	b	b	a	b		c	b	b	c	c	0	0	0	0	0	0	0	No	Yes	Yes	No	No	No	Yes	No	Bagduwari	
42	c	b	1	b	b		b	b	c	c	0	0	0	0	0	0	0	No	Yes	Yes	No	No	No	Yes	No	Bajibahal	
43	c	c	a	b		c	c	b	c	c	0	0	0	0	0	0	0	Yes	Yes	Yes	No	No	Yes	Yes	No	Ghunchapali	
44	c	c	b	b	c			c	c	c	0	0	0	0	0	0	0	No	Yes	Yes	No	No	No	Yes	No	Dongarkasa	
45	c	c	a	a	c			c	c	c	0	0	0	0	0	0	0	No	No	Yes	Yes	Yes	Yes	Yes	No	Kasturabahal	
46	c	c	a	c	c			b	c	c	0	0	0	0	0	0	0	No	No	Yes	No	No	Yes	Yes	No	Padkipali	
	c	c	b	c		1		c	c	c	0	0	0	0	0	0	0	No	No	Yes	No	No	Yes	Yes	No	Maldamal	
	c	c	b	c	c			c	c	e	b	c	0	0	0	0	0	No	No	Yes	No	No	No	Yes	No	Sargunabhata	
	c	c	1	c	c			b	c	c	c	0	0	0	0	0	0	No	Yes	Yes	Yes	No	Yes	Yes	No	Samdaraha	
	c	c	c	c	c			b	c	c	c	0	0	0	0	0	0	No	No	Yes	No	No	Yes	Yes	No	Paterapali	
	c	c	a	c	c			c	c	c	c	0	0	0	0	0	0	No	No	Yes	No	No	No	No	No	Gaurbahali	
	c	c	1		c			c	c	c	0	0	0	0	0	0	0	No	No	Yes	No	No	No	Yes	No	Sahajpani	
	c	c	a	c	c			c	c	c	c	0	0	0	0	0	0	No	No	Yes	No	No	No	Yes	No	Bamhndwar	
	0	4	43	5	1	0	7	4	3	0	0	1	19	17	43	20	14	0	56	169	233	173	5	76	219	0	

Sr.No.	Name village	Availability of toilet & others Yes / No				Communication and transport facilities (If amenities available code -Yes is given except for Village Pin Code ,If not available within the village , the distance range code viz; a for < 5 Kms, b for 5-10 Kms and c for 10+ kms of nearest place where facility is available is given).																
		Community toilet including bath.	Community toilet excluding bath.	Rural sanitary mart or sanitary hardware outlet available near the village.	Community bio- gas or recycle of waste for productive use.	Post office(PO)	Sub post office (SPO)	Post & Telegraph office (P&TO)	Village Pin Code	Telephones (Land lines)	Public call office (PCO)	Mobile phone coverage	Internet cafes/ Common service centre (CSC)	Private courier facility	Bus service (Public & Private)	Railway stations	Auto/Modified Autos	Taxis and Vans	Tractors	Cycle-pulled rickshaws(Manual & Machine driven)	Carts driven by animals	Sea /River ferry service
1	2	47	48	49	50	51	52	53	54	55	56	57	58	59	60	61	62	63	64	65	66	67
205	Ganiyaripali	No	No	No	No	a	a	a	495118	a	a	Yes	c	c	Yes	c	c	c	Yes	Yes		
206	Dewangudi	No	No	No	No	a	a	c	491995	a	a	Yes	c	c		c	c	c	a	Yes		
207	Chiwarakuta	No	No	No	No	b	b	c	491995	Yes	Yes	Yes	c	c	Yes	c	c	c	Yes	Yes		
208	Murmuri	No	No	No	No	c	c	c	495118	Yes	Yes	Yes	c	c	Yes	c	c	c	Yes	Yes		
209	Rehatikhohol	No	No	No	No	b	b	c	496661	a	a	c	c	Yes	c	a	a	a	a	a		
210	Ghatkachhar	No	No	No	No	b	b	c	491321	a	a	Yes	c	c		c	c	a	c	Yes		
211	Chhibarra	No	No	No	No	c	c	c	494776	a	a	Yes	c	c		c	a	a	a	Yes		
212	Salhebhatha(Salhebhant)	No	No	No	No	c	c	c	493221	b	b	b	c	c		c	c	c	b	Yes		
213	Makarmuta	No	No	No	No	c	c	c	491321	b	b	Yes	c	c		c	c	c	Yes	Yes		
214	Lakhanpur	No	No	No	No	b	b	c	493558	b	b	Yes	c	c		c	c	c	Yes	Yes		
215	Dewanpali	No	No	No	No	b	b	c	491995	b	b	Yes	c	c	Yes	c	c	c	Yes	Yes		
216	Palsabhadi	No	No	No	No	c	c	c	496661	a	a	Yes	c	c	Yes	c	c	c	Yes	Yes		
217	Kharkhari (Kharkati)	No	No	No	No	b	b	c	491321	b	b	Yes	c	c	Yes	c	c	c	Yes	Yes		
218	Sagarpali	No	No	No	No	a	a	c	496661	a	a	Yes	c	c	Yes	c	c	c	Yes	Yes		
219	Singhoda	No	No	No	No	Yes	c	c	493221	Yes	Yes	Yes	c	c	Yes	c	c	Yes	Yes	Yes		
220	Chhuipali	No	No	No	No	b	b	c	491995	Yes	Yes	Yes	c	c	Yes	c	c	c	Yes	Yes		
221	Bektikari	No	No	No	No	b	b	c	491995	b	b	Yes	c	c	Yes	c	c	c	Yes	Yes		
222	Jamadalkha	No	No	No	No	a	a	c	491321	c	a	Yes	c	c		c	c	a	Yes	Yes		
223	Parewapali	No	No	No	No	b	b	c	491995	b	b	Yes	c	c	Yes	c	c	b	Yes	Yes		
224	Manpali	No	No	No	No	b	b	c	491995	b	b	Yes	c	c	Yes	c	c	c	Yes	Yes		
225	Bagduwari	No	No	No	No		a	c	491995	c	c	Yes	c	c		c	c	b	Yes	Yes		
226	Bajibahal	No	No	No	No	c	b	c	493558	b	c	c	c	c	Yes	c	c	b	Yes	Yes		
227	Ghunchapali	No	Yes	No	No	a	c	c	493558	b	b	Yes	c	c	Yes	c	c	Yes	Yes	Yes	Yes	
228	Dongarkasa	No	No	No	No	c	b	c	491321	c	c	c	c	c		c	b	b	a	Yes		
229	Kasturabahal	No	No	No	No	a	a	c	493558	c	c	Yes	c	c	Yes	c	c	Yes	Yes	Yes	Yes	
230	Padkipali	No	No	No	No	c	a	c	493558	c	c	Yes	c	c		c	c	c	c	b		
231	Maldamal	No	No	Yes	No	Yes	Yes	c	493558	Yes	Yes	Yes	c	c	Yes	c	c	c	Yes	b		
232	Sargunabhata	No	No	No	No	b	Yes	c	493558	Yes	c	c	c	c	Yes	c	c	b	c	b		
233	Samdaraha	No	No	No	No	b	b	c	493558	c	c	Yes	c	c		c	c	b	b	Yes		
234	Paterapali	No	No	No	No	c	b	c	493558	Yes	c	c	c	c		c	c	c	b	b		
235	Gaurbahali	No	No	No	No	c	b	c	493558	c	c	c	c	c	Yes	c	c	c	Yes	b		
236	Sahajpani	No	No	No	No	c	b	c	493558	c	c	c	c	c	Yes	c	c	c	Yes	Yes		
237	Bamhmidwar	No	No	No	No	c	b	c	493558	c	c	c	c	c	Yes	c	c	c	Yes	Yes		
Block T O T A L :		1	2	5	3	23	18	2	235	40	27	163	4	1	120	0	5	48	196	34	191	1

Village connected to highways,village roads, banks & credit societies (If amenities available code -Yes is given, If not available within the village , the distance range code viz; a for < 5 Kms, b for 5-10 Kms and c for 10+ kms of nearest place where facility is available is given).

Availability of miscellaneous facilities (If amenities available code -Yes is given, code viz; a for < 5 Kms, b for 5-10 Kms and c for 10+ kms of nearest place where facility is available is given).

68	69	70	71	72	73	74	75	76	77	78	79	80	81	82	83	84	85	86	87	88	89	90	91		
Connected to national highway(NH)	Connected to state highway(SH)	Connected to major district road (MDR)	Connected to others district road	Pucca roads	Kutchcha roads	Water bounded macadam(WBM) roads	Navigable waterway (river/canal)(NWN)	Footpaths (FP)	Commercial & Co-operative Banks	ATM	Agricultural Credit Societies	Self-Help Group (SHG)	Public distribution system (PDS) shop	Mandis / Regular market	Weekly Haat	Agricultural marketing society	Integrated Child Development Scheme (Nutritional Centres)	Anganwadi Centre (Nutritional Centres)	Others (Nutritional Centres)	ASHA (Accredited Social Health Activist)	Community centre with/without TV	Sports Field,	Sports Club / Recreation Centre		
c	a	a	a	Yes	Yes	Yes	c		c	c	c	Yes	b	c	a	b	c	Yes	Yes	Yes	c	Yes	c	Ganiyaripali	
a	a	a	a	Yes	Yes	Yes	c		c	c	c	Yes	b	c	a	b	c	b	Yes	Yes	c	Yes	c	Dewangudi	
Yes	Yes	Yes	Yes	Yes	Yes	Yes	c		c	c	Yes	Yes	Yes	c	b	Yes	c	Yes	Yes	Yes	c	Yes	c	Chiwarakuta	
Yes	Yes	Yes	Yes	Yes	Yes	Yes	c		c	c	c	Yes	b	c	b	b	c	Yes	Yes	Yes	c	Yes	c	Murmuri	
Yes	Yes	Yes	Yes	Yes	Yes	Yes	c		c	c	b	Yes	a	c	a	b	c	Yes	Yes	Yes	c	Yes	c	Rehatikhol	
a	a	a	a	Yes	Yes	Yes			c	c	Yes	b	Yes	c	b	b	c	Yes	Yes	Yes	c	Yes	c	Ghatkachhar	
a	a	a	a	Yes	Yes	Yes	Yes		c	c	c	Yes	b	c	a	b	c	Yes	Yes	Yes	c	Yes	c	Chhibarra	
b	b	b	b	b	Yes	Yes	c		c	c	c	Yes	b	c	b	c	c	b	Yes	Yes	c	Yes	c	Salhebhatta(Salhebbanth	
b	b	b	b	b	Yes	Yes	c		c	c	c	Yes	b	c	c	b	c	Yes	Yes	Yes	c	Yes	c	Makarmuta	
b	b	b	b	Yes	Yes	Yes	Yes		c	c	c	Yes	b	c	b	b	c	Yes	Yes	Yes	c	Yes	c	Lakhanpur	
b	b	Yes	Yes	Yes	Yes	Yes	Yes		c	c	c	Yes	b	c	b	b	c	Yes	Yes	Yes	c	Yes	c	Dewanpali	
a	a	Yes	Yes	Yes	Yes	Yes	c		c	c	c	Yes	a	c	a	a	c	Yes	Yes	Yes	c	Yes	c	Palsabhadi	
a	a	Yes	Yes	Yes	Yes	Yes	c		c	c	c	Yes	b	c	b	b	c	Yes	Yes	Yes	c	Yes	c	Kharkhari (Kharkati)	
Yes	Yes	Yes	Yes	Yes	Yes	Yes	c		c	c	c	Yes	a	c	a	a	c	Yes	Yes	Yes	c	Yes	c	Sagarpali	
Yes	Yes	Yes	Yes	Yes	Yes	Yes	c		c	c	Yes	Yes	Yes	c	Yes	Yes	c	Yes	Yes	Yes	c	Yes	c	Singhoda	
Yes	Yes	Yes	Yes	Yes	Yes	Yes	Yes		c	c	c	Yes	Yes	c	b	b	c	Yes	Yes	Yes	c	Yes	c	Chhuipali	
b	b	Yes	Yes	Yes	Yes	Yes	Yes		c	c	c	Yes	b	c	b	b	c	Yes	Yes	Yes	c	Yes	c	Bektikari	
a	a	a	a	Yes	Yes	Yes	Yes		c	c	c	Yes	a	c	a	a	c	Yes	Yes	Yes	c	Yes	c	Jamadalkha	
b	b	Yes	Yes	Yes	Yes	Yes	Yes		c	c	c	Yes	b	c	b	b	c	Yes	Yes	Yes	c	Yes	c	Parewapali	
b	b	Yes	Yes	Yes	Yes	Yes	Yes		c	c	c	Yes	b	c	b	b	c	Yes	Yes	Yes	c	Yes	c	Manpali	
b	c	b	b	Yes	Yes	b	b		c	c	b	a	a	b	a	Yes	Yes	Yes	Yes	Yes	Yes	Yes	Yes	Yes	Bagduwari
b	Yes	Yes	Yes	Yes	Yes	Yes			c	c	c	Yes	a	c	b	c	c	Yes	Yes	Yes	c	Yes	Yes	Bajibahal	
c	c	c	c	Yes	Yes	a	a		b	c	b	Yes	Yes	b	a	b	c	Yes	Yes	Yes	c	a	b	Ghunchapali	
b	b	b	b	b	Yes	a	a		b	c	b	Yes	b	c	c	b	c	Yes	Yes	Yes	c	c	c	Dongarkasa	
Yes	Yes	c	Yes		Yes				c	c	c	Yes	a	c	Yes	c	c	Yes	Yes	c	c	Yes	c	Kasturabahal	
b	c	c	c	Yes	Yes	Yes			c	c	b	Yes	a	c	a	c	c	Yes	Yes	Yes	c	c	c	Padkipali	
b	Yes	Yes	c	Yes	Yes	Yes			c	c	b	Yes	Yes	c	a	c	c	Yes	Yes	Yes	c	Yes	c	Maldamal	
c	Yes	b	b	b	Yes				c	c	c	Yes	a	c	b	c	c	Yes	Yes	c	c	c	c	Sargunabhata	
c	b	c	c	Yes	Yes				c	c	c	a	a	c	b	b	c	Yes	Yes	Yes	c	c	c	Samdaraha	
c	b	a	a	a	Yes	Yes			c	c	c	Yes	Yes	c	a	c	c	Yes	Yes	Yes	c	c	c	Paterapali	
c	b	Yes	Yes	Yes	Yes	Yes			c	c	c	Yes	a	c	b	a	c	Yes	Yes	c	c	c	c	Gaurbahali	
c	b	Yes	Yes		Yes	Yes			c	c	c	Yes	b	c	b	b	c	Yes	Yes	Yes	c	c	c	Sahajpani	
c	b	Yes	Yes	Yes					c	c	c	Yes	b	c	b	b	c	Yes	Yes	c	c	c	c	Bamhmidwar	
24	52	69	114	175	213	137	29	1	5	1	14	141	65	3	17	14	63	222	235	177	31	90	21		

If not available within the village , the distance range are facility is available is given).

Availability of electricity (Yes/No)

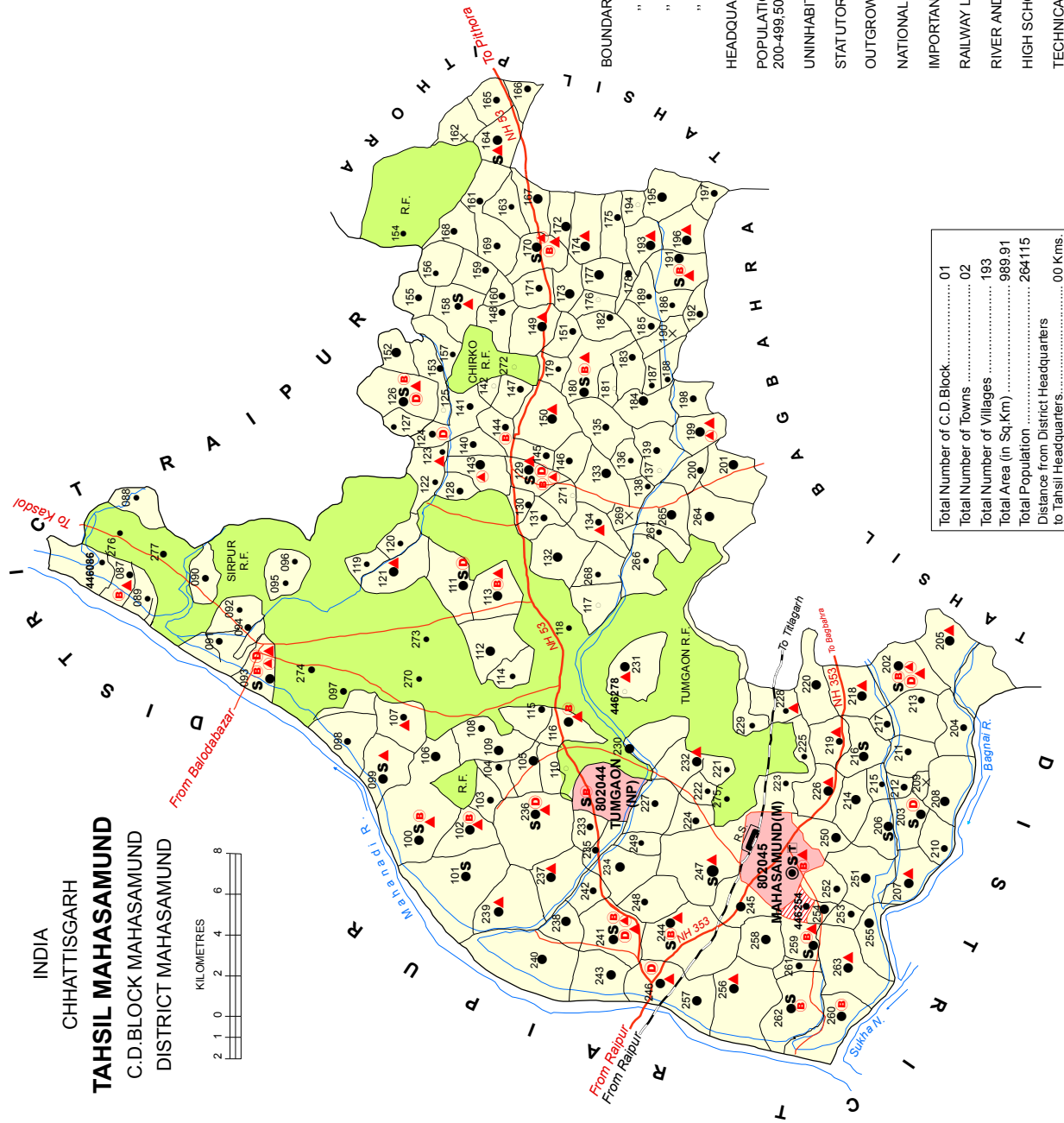
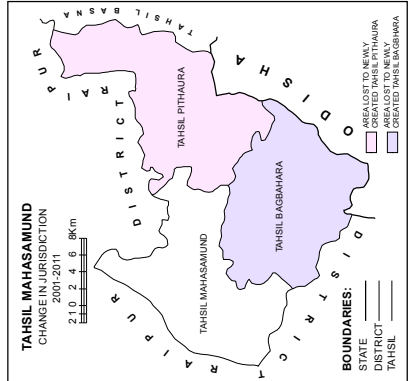
Nearest Town

Area under different types of land

1	2	92	93	94	95	96	97	98	99	100	101	102	103	104	105	106	107
		Cinema / Video Hall	Public Library	Public Reading Room	Newspaper Supply	Assembly Polling station	Birth & Death Registration Office	Power Supply for Domestic Use (ED)	Power Supply for Agricultural Use (EAG)	Power Supply for Commercial Use (EC)	Power Supply for All Uses (EA)	Name	Distance range code i.e. a for < 5 Kms, b for 5-10 Kms and c for 10+ kms .	Forests	Area under Non-agricultural Uses	Barren and Un-cultivable land	Permanent Pastures and Other Grazing Lands
205	Ganiyaripali	c	c	c	Yes	Yes	Yes	Yes	Yes	No	No	Saraipali	c	18.3	37	0	51
206	Dewangudi	c	c	c	Yes	b	b	Yes	Yes	No	No	Saraipali	c	64.8	79.2	13.7	28.9
207	Chiwarakuta	c	c	c	Yes	Yes	Yes	Yes	Yes	No	No	Saraipali	c	175	27.6	2.8	23.5
208	Murmuri	c	c	c	Yes	a	a	Yes	Yes	No	No	Saraipali	c	27	38.9	27.4	28
209	Rehatikhohol	c	c	c	Yes	b	b	No	No	No	Yes	Saraipali	c	52.4	12.4	25.2	48.4
210	Ghatkachhar	c	c	c	c	Yes	Yes	Yes	Yes	No	No	Saraipali	c	46.8	24.8	0.1	37.8
211	Chhibarra	c	c	c	c	Yes	Yes	Yes	Yes	No	No	Saraipali	c	33.6	16.2	1	43.4
212	Salhebhattha(Salhebhanth)	c	c	c	c	c	b	No	No	No	No	Saraipali	c	57.8	0.4	65.3	3.7
213	Makarmuta	c	c	c	c	b	b	Yes	Yes	No	No	Saraipali	c	108.2	11.8	0	7.3
214	Lakhanpur	c	c	c	Yes	Yes	a	Yes	Yes	No	No	Saraipali	c	0	37	0	13.9
215	Dewanpali	c	c	c	Yes	b	b	Yes	Yes	No	No	Saraipali	c	0	20.2	3.5	59.7
216	Palsabhadi	c	c	c	Yes	a	a	Yes	Yes	No	No	Saraipali	c	0	18	0	51.3
217	Kharkhari (Kharkati)	c	c	c	Yes	Yes	Yes	Yes	Yes	No	No	Saraipali	c	0	15.9	0	15.3
218	Sagarpali	c	c	c	Yes	a	Yes	Yes	Yes	No	No	Saraipali	c	0	10.2	0	14.2
219	Singhoda	c	c	c	Yes	Yes	Yes	Yes	Yes	No	No	Saraipali	c	0	47.3	0	83.7
220	Chhuipali	c	c	c	Yes	Yes	Yes	No	No	No	Yes	Saraipali	c	0	28.8	0	106
221	Bektikari	c	c	c	Yes	Yes	Yes	Yes	Yes	No	No	Saraipali	c	0	39.6	0	27.6
222	Jamadalkha	c	c	c	Yes	a	a	Yes	Yes	No	No	Saraipali	c	0	25.8	0	37.3
223	Parewapali	c	c	c	Yes	a	a	Yes	Yes	No	No	Saraipali	c	0	9.8	0	11.2
224	Manpali	c	c	c	Yes	a	b	Yes	Yes	No	No	Saraipali	c	0	10.8	0	15.4
225	Bagduwari	c	Yes	Yes	Yes	Yes	Yes	Yes	Yes	No	No	Saraipali	c	19.2	15.8	0.2	7.3
226	Bajibahal	c	Yes	Yes	Yes	Yes	Yes	Yes	Yes	No	No	Saraipali	c	0	47.8	0	49
227	Ghunchapali	c	c	Yes	c	Yes	Yes	Yes	Yes	No	No	Saraipali	c	0	24.9	0	8.7
228	Dongarkasa	c	c	b	c	Yes	Yes	Yes	Yes	No	No	Saraipali	c	17.5	9.9	0	11.2
229	Kasturabahal	c	c	a	c	Yes	Yes	Yes	No	No	No	Saraipali	c	0	22.9	0	112.8
230	Padkipali	c	c	Yes	c	Yes	Yes	Yes	Yes	No	No	Saraipali	c	29	27.2	0	28.1
231	Maldamal	c	c	Yes	c	Yes	Yes	No	No	No	Yes	Saraipali	c	12.2	19.4	0.2	37.4
232	Sargunabhata	c	c	c	c	c	Yes	Yes	No	No	No	Saraipali	c	0	36.2	13	42.4
233	Samdaraha	c	c	c	Yes	Yes	Yes	Yes	No	No	No	Saraipali	c	0	66.9	4	28.8
234	Paterapali	c	c	c	c	Yes	Yes	Yes	Yes	No	No	Saraipali	c	0	11	4.8	13.1
235	Gaurbahali	c	Yes	Yes	Yes	Yes	Yes	Yes	Yes	No	No	Saraipali	c	0	3.9	2.2	21
236	Sahajpani	c	c	c	c	Yes	Yes	Yes	Yes	No	No	Saraipali	c	34.8	19.6	8.2	6.3
237	Bamhmidwar	c	c	Yes	Yes	Yes	Yes	Yes	Yes	No	No	Saraipali	c	0	4.2	0	33.5
Block T O T A L :		2	35	70	156	187	157	66	61	0	168	0	0	1894	6512.9	1591.4	7279.8

Land Use											Name of three most important commodities manufactured			Name of Village	Serial Number	
Land use (in hectares rounded up to one decimal place)							Area irrigated by source (in hectare).				First	Second	Third			
Land Under Miscellaneous Tree Crops etc.	Culturable Waste Land	Fallow lands other than current fallows	Current Fallows	Net Area Sown	Total Irrigated Land Area	Total Un-irrigated Land Area	Canals (C)	Wells/Tube-wells(W/TW)	Tanks/Lakes(T/L)	Water Falls(WF)	Others(O)	First	Second	Third	Name of Village	Serial Number
108	109	110	111	112	113	114	115	116	117	118	119	120	121	122	2	1
0	4.1	4	3	156.7	30	136.5	0	0	30	0	0				Ganiyaripali	205
0	1.8	1	0	27.4	5	22.4	0	0	5	0	0				Dewangudi	206
0	3.5	4	2	252	50	202	0	10	40	0	0				Chiwarakuta	207
0	0	0	0	128	25	103	0	0	25	0	0				Murmuri	208
0	3.6	3	1	101	25	76	0	0	25	0	0				Rehatikhoh	209
0	10.6	4	2	213	30	183	0	10	20	0	0				Ghatkachhar	210
0	8.3	3	1	234	40	194	0	2	38	0	0				Chhibarra	211
0	2.6	1	1	68	0	68	0	0	0	0	0				Salhebhatha(Salhebhanth	212
0	7.1	3	4	120	25	95	0	0	25	0	0				Makarmuta	213
0	0	5.7	0	298	150	138	146	0	0	0	4				Lakhanpur	214
0	5.7	0	0	165	8	152.1	0	0	7	0	1				Dewanpali	215
0	1.1	0	0	74	43.6	31.4	40	0	3.6	0	0				Palsabhadi	216
0	0.2	0	0	132	81.1	50.7	70	1.6	9.5	0	0				Kharkhari (Kharkati)	217
0	2.4	0	0	96	60	60	0	55	5	0	0				Sagarpali	218
0	2.1	0	0	285	200	79	195	5	0	0	0				Singhoda	219
0.5	5.4	5	3	359.3	41.4	317.9	0	2.2	39.2	0	0				Chhuipali	220
0	1.8	1	0	221.6	61.1	160.5	0	0	60	0	1.1				Bektikari	221
0	6.6	0	0	140	18.9	104.8	0	0	18.9	0	0				Jamadalkha	222
0	4.7	0	0	105	5	93.8	0	0	4.6	0	0.4				Parewapali	223
0	3.5	1	1	91.2	0	82.4	0	0	0	0	0				Manpali	224
0	5	0	0	130	49.2	74.2	40	0	9.2	0	0				Bagduwari	225
0	10.5	13	4	460.4	74.8	388.4	0	0	50.8	0	24				Bajibahal	226
0	4.3	6	1	174.5	120.1	54.4	30	0	44.5	0	10				Ghunchapali	227
0	12.3	9.6	1.7	175.6	0	175.6	0	0	0	0	0				Dongarkasa	228
0	3	5.3	3.2	177.2	109.4	90.6	104.6	0	0.9	0	4				Kasturabahal	229
0	0	15.4	3.4	222.1	134.9	92	130	0	0.9	0	4				Padkipali	230
0	4	6.1	1.9	132.7	0	0	0	0	0	0	0				Maldamal	231
0	8.2	8.5	1	92.3	0	92.2	0	0	0	0	0				Sargunabhata	232
0	2	3.3	0	87.7	14	77.7	0	0	0	0	0				Samdaraha	233
0.2	17.8	8	1.2	138.4	9.2	131.4	0	0	4	0	5.2				Paterapali	234
0	1.6	0	3	43	0	43	0	0	0	0	0				Gaurbahali	235
0	15.1	2.5	7.2	224.7	13.8	213.6	0	0	10.9	0	3				Sahajpani	236
0	1.6	5	1.9	55.4	0	54.4	0	0	0	0	0				Bamhmidwar	237
10.7	875.5	938.2	640.1	51889	12069.5	40138.7	1660.5	5344.5	3187.5	10						

INDIA
CHHATTISGARH
TAHSIL MAHASAMUND
C.D.BLOCK MAHASAMUND
DISTRICT MAHASAMUND



Total Number of C.D. Block	01
Total Number of Towns	02
Total Number of Villages	193
Total Area (in Sq.Km)	989.91
Total Population	264115
Distance from District Headquarters to Tahsil Headquarters	00 Kms.

M-MUNICIPALITY
NP-NAGAR PANCHAYAT
446254-MACHEWA (O.G.)

District Headquarters is also the Tahsil / C.D.Block Headquarters.
C.D block boundary of Mahasamund is Co-terminus with tahsil boundary, excluding statutory town.

- BOUNDARY/DISTRICT
- " TAHSIL
- " VILLAGE WITH MDDS CODE
- " RESERVED-FOREST WITH NAME
- HEADQUARTERS: DISTRICT
- POPULATION SIZE OF VILLAGES: BELOW 200, 200-499, 500-999, 1000-4999, 5000 AND ABOVE
- UNINHABITED VILLAGE WITH MDDS CODE
- STATUTORY TOWN WITH MDDS CODE
- OUTGROWTH WITH MDDS CODE
- NATIONAL HIGHWAY
- IMPORTANT METALLED ROADS
- RAILWAY LINE WITH STATION: BROAD GAUGE
- RIVER AND STREAM
- HIGH SCHOOL /INTER COLLEGE
- TECHNICAL INSTITUTIONS
- BANK
- DISPENSARY
- PRIMARY HEALTH CENTRE
- OTHER MEDICAL SERVICES

Alphabetical list of Villages alongwith location code 2001 and 2011

Serial No.	Name of Village	2011 Census MDDS Code Number	2001 Location Code Number
1	2	3	4
Name of CD Block: MAHASAMUND (0108)			
Name of Sub-Dist: Mahasamund (0003)			
1	Achanakpur	446121	01505400
2	Achharidih	446238	01565600
3	Achhola	446101	01503400
4	Achholi	446239	01565700
5	Amajola	446278	01570000
6	Amawash	446233	01565100
7	Amlor	446090	01502300
8	Amora	446153	01508600
9	Amori	446157	01509000
10	Badgaon	446240	01565800
11	Bakma	446212	01562900
12	Bamburdih (Baburdih)	446183	01511600
13	Bamhani	446262	01568000
14	Bandora	446120	01505300
15	Banpachari	446144	01507700
16	Banseoni	446230	01564700
17	Banskuda	446112	01504500
18	Barbaspur	446243	01566100
19	Barbhatha	446178	01511100
20	Barekel Kalan	446196	01512900
21	Baronda Bazar	446259	01567700
22	Bawankera	446180	01511300
23	Belsonda	446244	01566200
24	Beltukri	446237	01565500
25	Bemcha	446247	01566500
26	Bendridih Viran	446110	01504300
27	Bhalesar	446251	01566900
28	Bhatgaon	446192	01512500
29	Bhawa	446128	01506100
30	Bhoinabahara	446209	01562600
31	Bhoring	446236	01565400
32	Bhurka	446253	01567100
33	Bir Bira	446114	01504700
34	Birkoni	446241	01565900
35	Bodra	446131	01506400
36	Borid	446088	01502100
37	Boriyajhar	446216	01563300
38	Brekel	446141	01507400
39	Chaukbeda (Baburdih)	446184	01511700
40	Chhapoaradih	446111	01504400

Serial No.	Name of Village	2011 Census MDDS Code Number	2001 Location Code Number
1	2	3	4
41	Chhindoali	446149	01508200
42	Chhindpan (Chhillpawan)	446173	01510600
43	Chingrod	446260	01567800
44	Chirko	446150	01508300
45	Chitamkhar	446198	01558800
46	Chorbhatti	446221	01563800
47	Chuhari	446276	01569600
48	Darripali	446147	01508000
49	Dhangaon	446125	01505800
50	Dhank	446167	01510000
51	Dhansuli	446208	01562500
52	Dumarpali	446164	01509700
53	Farfaud	446188	01512100
54	Fulwari	446179	01511200
55	Fuseradih	446273	01569300
56	Garhswani	446100	01503300
57	Gaur Kheda	446229	01564600
58	Ghodari	446246	01566400
59	Gondpali	446195	01512800
60	Gongal	446160	01509300
61	Gopalpur	446235	01565300
62	Gudelabhatha	446175	01510800
63	Gudrudih	446108	01504100
64	Jalki	446113	01504600
65	Jampali	446166	01509900
66	Jeotara	446204	01562100
67	Jhakharmunda	446123	01505600
68	Jhalap	446170	01510300
69	Jhalkhamahriya	446219	01563600
70	Jhara	446199	01559500
71	Jhilmila	446268	01568600
72	Joba	446102	01503500
73	Joba Kalan	446197	01513000
74	Jogidipa	446130	01506300
75	Joratarai	446148	01508100
76	Kachhardih	446152	01508500
77	Kanekera	446207	01562400
78	Kanpa (Kapa)	446234	01565200
79	Karradih	446089	01502200
80	Kaundkera	446227	01564400
81	Kauwajhar	446116	01504900
82	Kediyadih	446277	01569700
83	Keramunda	446187	01512000
84	Keshaldih	446270	01568800
85	Keshwa	446217	01563400
86	Khaira	446250	01566800

VILLAGE AND TOWN DIRECTORY

Serial No.	Name of Village	2011 Census MDDS Code Number	2001 Location Code Number
1	2	3	4
87	Khairjhiti	446105	01503800
88	Khamharmuda	446176	01510900
89	Khamharmuda	446181	01511400
90	Khamtarai	446091	01502400
91	Khandsa	446097	01503000
92	Kharora	446245	01566300
93	Khatta	446133	01506600
94	Khatti	446202	01561900
95	Khattidih	446242	01566000
96	Khirsali	446119	01505200
97	Kokadi	446138	01507100
98	Kolpadar	446155	01508800
99	Kona	446213	01563000
100	Kosrangi	446218	01563500
101	Kuhri	446118	01505100
102	Kukaradih	446103	01503600
103	Kulhariya	446186	01511900
104	Kurrubhatha	446169	01510200
105	Labhara Kalan	446205	01562200
106	Labhara Khurd	446226	01564300
107	Lafin Kalan	446255	01567300
108	Lafin Khurd	446263	01568100
109	Lahanger	446107	01504000
110	Lakhanpur	446172	01510500
111	Lohardih	446231	01564800
112	Machewa (Part)	446254	01567200
113	Madhuban	446142	01507500
114	Malidih	446109	01504200
115	Manpur	446135	01506800
116	Maraud	446094	01502700
117	Mohkam	446098	01503100
118	Mongra	446214	01563100
119	Mordha	446211	01562800
120	Mudhena	446257	01567500
121	Mudiyadih	446086	01501900
122	Mudiyadih	446200	01559600
123	Mudmar	446225	01564200
124	Mugaimata	446272	01569200
125	Mungaser	446174	01510700
126	Murki	446210	01562700
127	Muski	446249	01566700
128	Nandbaru	446096	01502900
129	Nandgaon	446256	01567400
130	Nartora	446191	01512400
131	Nawagaon	446132	01506500
132	Nawagaon Alias Pachpedi	446137	01507000

Serial No.	Name of Village	2011 Census MDDS Code Number	2001 Location Code Number
1	2	3	4
133	Nawapara	446182	01511500
134	Nawapara	446222	01563900
135	Ondar	446117	01505000
136	Pachpedi	446136	01506900
137	Pachri (Pachuri)	446193	01512600
138	Pali	446201	01559700
139	Pandripani	446194	01512700
140	Paraskol	446252	01567000
141	Paraswani	446248	01566600
142	Parsa Pali Alias Nawagaon	446267	01568500
143	Parsada	446203	01562000
144	Parsada	446224	01564100
145	Parsadih	446106	01503900
146	Parsatti	446261	01567900
147	Pasid	446087	01502000
148	Pataimata	446271	01569100
149	Patandadar	446156	01508900
150	Paterapali	446223	01564000
151	Patewa	446129	01506200
152	Patharri	446185	01511800
153	Pidhi	446099	01503200
154	Pirda	446115	01504800
155	Raikera	446092	01502500
156	Raimude	446122	01505500
157	Raitum	446126	01505900
158	Ramkheda	446139	01507200
159	Rampur	446161	01509400
160	Renghadabari	446162	01509500
161	Rumekel	446124	01505700
162	Salhebhatha	446215	01563200
163	Salihabhatha	446146	01507900
164	Saradih	446258	01567600
165	Saraipali	446189	01512200
166	Sarekel	446159	01509200
167	Senakapat	446274	01569400
168	Sher	446206	01562300
169	Sidhi	446265	01568300
170	Sindhauri	446151	01508400
171	Sindhropali (Sidhrupali)	446168	01510100
172	Sindhupali	446165	01509800
173	Singhangarh	446127	01506000
174	Singhanpur	446177	01511000
175	Sinodha	446143	01507600
176	Sirgidi Jamli	446220	01563700
177	Sirpur	446093	01502600
178	Soram	446264	01568200

VILLAGE AND TOWN DIRECTORY

Serial No.	Name of Village	2011 Census MDDS Code Number	2001 Location Code Number
1	2	3	4
179	Sorid	446232	01564900
180	Suklabhatha (Viran)	446190	01512300
181	Sukul Bai	446095	01502800
182	Suwabahara	446269	01568700
183	Telibandha	446163	01509600
184	Tenduwahi	446140	01507300
185	Tenduwahi Alias Nawagao	446104	01503700
186	Thumsa	446134	01506700
187	Torla	446145	01507800
188	Tumadabri	446275	01569500
189	Turenga	446158	01509100
190	Turidih	446171	01510400
191	Ulba	446154	01508700
192	Ulba Alias Nayak Badha	446266	01568400
193	Umarda	446228	01564500

CENSUS OF INDIA 2011

AMENITIES AND

Name of District:- Mahasamund

Name of CD Block:-MAHASAMUND

Sr.No.	Name village	Location code no.	Total area of the village (in hectares rounded up to one decimal place)	Total population (2011 census)	Number of households (2011 census)	Number of educational amenities available. (If not available within the village , the distance range code viz; a for < 5 Kms, b for 5-10 Kms and c for 10+ kms of nearest place where facility is available is given).													
						Pre-Primary school (PP)	Primary school (P)	Middle school (M)	Secondary School (S)	Senior Secondary school (SS)	Degree college of arts science & commerce (ASC)	Engineering college(EC)	Medical college (MC)	Management institute (MI)	Polytechnic (Pt)	Vocational training school /ITI	Non-formal training centre (NFTC)	Special school for disabled (SSD)	Others (specify)
1	2	3	4	5	6	7	8	9	10	11	12	13	14	15	16	17	18	19	20
1	Mudiyadh	446086	220.2	213	39	c	1	a	c	c	c	c	c	c	c	c	c	c	1
2	Pasid	446087	371.6	956	181	c	2	1	b	b	c	c	c	c	c	c	c	c	1
3	Borid	446088	402.9	361	86	c	1	b	c	c	c	c	c	c	c	c	c	c	1
4	Karradih	446089	224.1	313	55	c	1	a	c	c	c	c	c	c	c	c	c	c	1
5	Amlor	446090	286.7	648	147	c	1	1	b	b	c	c	c	c	c	c	c	c	1
6	Khamtarai	446091	342.2	831	210	c	1	a	a	a	c	c	c	c	c	c	c	c	1
7	Raikera	446092	138.3	405	98	c	1	a	a	a	c	c	c	c	c	c	c	c	1
8	Sirpur	446093	373.2	1467	376	l	4	2	1	1	c	c	c		c	c	c	c	2
9	Maraud	446094	228	674	137	b	1	a	b	b	c	c	c	c	c	c	c	c	1
10	Sukul Bai	446095	219.4	498	127	c	1	1	b	b	c	c	c	c	c	c	c	c	1
11	Nandbaru	446096	116.1	225	55	c	1	a	c	c	c	c	c	c	c	c	c	c	1
12	Khandsa	446097	459	758	190	b	1	a	b	b	c	c	c	c	c	c	c	c	
13	Mohkam	446098	381.6	692	185	b	1	a	a	c	c	c	c	c	c	c	c	c	
14	Pidhi	446099	668	1791	395	c	1	1	1	b	c	c	c	c	c	c	c	c	
15	Garhswani	446100	1098.9	2822	579	b	2	1	1	1	c	c	c	c	c	c	c	c	
16	Achhola	446101	1345.7	3369	676	c	2	1	1	a	c	c	c	c	c	c	c	c	
17	Joba	446102	536.9	1734	371	b	2	1	a	a	c	c	c	c	c	c	c	c	
18	Kukaradih	446103	289.8	876	187	a	2	1	a	a	c	c	c	c	c	c	c	c	1
19	Tenduwahi Alias Nawagao	446104	277.6	932	207	a	1	a	a	a	c	c	c	c	c	c	c	c	
20	Khairjhiti	446105	482.7	1896	410	a	1	1	a	a	c	c	c	c	c	c	c	c	
21	Parsadih	446106	501.6	1182	238	b	1	1	a	a	c	c	c	c	c	c	c	c	2
22	Lahanger	446107	484	787	224	c	1	1	b	b	c	c	c	c	c	c	c	c	1
23	Gudrudih	446108	424.7	804	184	b	1	a	b	b	c	c	c	c	c	c	c	c	
24	Malidih	446109	309.6	1056	243	a	1	1	c	c	c	c	c	c	c	c	c	c	
25	Bendridih Viran	446110	133.1	21	5	a	1	1	a	a	c	c	c	c	c	c	c	c	
26	Chhapoaradih	446111	611	1155	274	a	1	1	1	1	c	c	c	c	c	c	c	c	2
27	Banskuda	446112	723.5	1006	233	a	1	1	b	b	c	c	c	c	c	c	c	c	2
28	Jalki	446113	496.9	1104	268	l	2	1	a	a	c	c	c	c	c	c	c	c	2
29	Bir Bira	446114	254.2	406	107	a	1	a	b	b	c	c	c	c	c	c	c	c	1

- VILLAGE DIRECTORY

LAND USE (AS IN 2009)

Location CodeNo:-411

Location CodeNo:-0108

Number of Medical Amenities available. (If not available within the village , the distance range code viz; a for < 5 Kms, b for 5-10 Kms and c for 10+ kms of nearest place where facility is available is given).											Number of Non-Government Medical Amenities available.				Availability of drinking water - Yes / No						Name village					
21	22	23	24	25	26	27	28	29	30	31	32	33	34	35	36	37	38	39	40	41		42	43	44	45	46
Community health centre (CHC)	Primary health centre (PHC)	Primary health sub centre (PHS)	Maternity and child welfare centre (MCW)	T.B. clinic (TBC)	Hospital-allopathic (HA)	Hospital-alternative medicine (HO)	Dispensary (D)	Veterinary hospital (VH)	Mobile health clinic (MHC)	Family welfare centre (FWC)	Charitable non Govt. hospital/Nursing home.	Medical practitioner with MBBS Degree	Medical practitioner with other degree	Medical practitioner with no degree	Traditional practitioner and faith healer .	Medicine Shop	Others	Tap water (Treated/Untreated)	Well water (Covered / Uncovered well)	Hand Pump	Tube wells / Bore well	Spring	River / Canal	Tank / Pond / Lake	Others	
c	c	a	c	c	c	c	c	c	c	c	0	0	0	1	0	0	0	No	No	Yes	Yes	No	Yes	Yes	No	Mudiyadih
c	b	l	b	c	b	c	b	c	c	c	0	0	0	2	0	0	0	No	Yes	Yes	No	No	Yes	Yes	No	Pasid
c	c	b	c	c	c	c	c	c	c	c	0	0	0	0	0	0	0	No	No	Yes	Yes	No	No	Yes	No	Borid
c	c	a	c	c	c	c	c	c	c	c	0	0	0	0	1	0	0	No	No	Yes	Yes	No	Yes	Yes	No	Karradih
c	b	b	b	c	b	b	b	c	c	c	0	0	0	3	1	0	0	Yes	Yes	Yes	No	No	Yes	Yes	No	Amlor
c	a	a	a	c	a	a	a	c	c	c	0	0	0	0	0	0	0	No	No	Yes	Yes	No	Yes	Yes	No	Khamtarai
c	a	a	a	c	a	c	a	c	c	c	0	0	0	0	0	0	0	No	No	Yes	Yes	No	No	Yes	No	Raikera
c	l	l	l	c	l	l	l	c	c	c	0	0	2	0	2	0	0	Yes	No	Yes	No	No	Yes	Yes	No	Sirpur
c	c	b	b	c	c	b	b	c	c	c	0	0	0	0	0	0	0	No	No	Yes	Yes	No	No	Yes	No	Maraud
c	b	b	b	c	b	b	b	c	c	c	0	0	0	0	0	0	0	No	Yes	Yes	No	No	No	Yes	No	Sukul Bai
c	b	b	b	c	c	c	c	c	c	c	0	0	0	0	0	0	0	No	No	Yes	No	No	No	Yes	No	Nandbaru
c	b	b	c	c	c	b	c	c	c	c	0	0	0	0	0	0	0	No	Yes	Yes	Yes	No	Yes	Yes	No	Khandsa
c	c	b	c	c	c	c	b	c	c	c	0	0	0	0	0	0	0	No	Yes	Yes	Yes	No	Yes	Yes	No	Mohkam
c	c	b	l	c	c	c	a	c	c	c	0	0	0	0	3	0	0	Yes	Yes	Yes	Yes	No	Yes	Yes	No	Pidhi
c	c	l	l	c	c	c	a	c	c	c	0	2	0	0	5	0	0	No	Yes	Yes	Yes	No	Yes	Yes	No	Garhswani
c	c	a	c	c	c	c	a	c	c	c	0	0	1	0	1	0	0	Yes	Yes	Yes	Yes	No	Yes	Yes	No	Achhola
c	b	l	b	c	c	c	l	c	c	c	0	0	0	0	2	0	0	No	Yes	Yes	Yes	No	Yes	Yes	No	Joba
c	a	a	a	c	c	c	a	c	c	c	0	1	0	0	0	2	0	No	Yes	Yes	Yes	No	Yes	Yes	No	Kukaradih
c	a	a	a	c	c	a	a	c	c	c	0	0	0	0	1	0	0	Yes	Yes	Yes	Yes	No	Yes	Yes	No	Tenduwahi Alias Nawagao
c	a	a	a	c	c	a	a	c	c	c	0	0	0	0	1	0	0	Yes	Yes	Yes	Yes	No	Yes	No	No	Khairghiti
c	b	a	a	c	c	a	b	c	c	c	0	0	0	0	1	0	0	Yes	Yes	Yes	Yes	No	Yes	Yes	No	Parsadih
c	c	l	c	c	c	c	c	c	c	c	0	0	0	0	1	0	0	Yes	Yes	Yes	Yes	No	No	Yes	No	Lahanger
c	b	b	b	c	c	b	b	c	c	c	0	0	0	0	1	0	0	Yes	Yes	Yes	Yes	No	Yes	Yes	No	Gudrudih
c	b	b	b	c	b	b	b	c	c	c	0	0	0	0	1	0	0	Yes	Yes	Yes	Yes	No	Yes	Yes	No	Malidih
c	a	a	a	c	c	c	c	c	c	c	0	0	0	0	0	0	0	Yes	Yes	Yes	Yes	No	Yes	No	No	Bendridih Viran
c	c	a	a	c	c	l	c	c	c	c	0	0	0	0	2	0	0	Yes	Yes	Yes	Yes	No	Yes	Yes	No	Chhapoaradih
c	b	b	b	c	c	b	b	c	c	c	0	0	0	0	1	0	0	Yes	Yes	Yes	Yes	No	No	Yes	No	Banskuda
c	c	l	l	c	c	a	c	c	c	c	0	0	0	2	1	0	0	Yes	Yes	Yes	Yes	No	No	Yes	No	Jalki
c	b	b	b	c	c	b	b	c	c	c	0	0	0	0	1	0	0	Yes	Yes	Yes	Yes	No	No	Yes	No	Bir Bira

CENSUS OF INDIA 2011

AMENITIES AND

Name of District:- Mahasamund

Name of CD Block:-MAHASAMUND

Sr.No.	Name village	Availability of toilet & others Yes / No				Communication and transport facilities (If amenities available code -Yes is given except for Village Pin Code ,If not available within the village , the distance range code viz; a for < 5 Kms, b for 5-10 Kms and c for 10+ kms of nearest place where facility is available is given).																
		Community toilet including bath.	Community toilet excluding bath.	Rural sanitary mart or sanitary hardware outlet available near the village.	Community bio- gas or recycle of waste for productive use.	Post office(PO)	Sub post office (SPO)	Post & Telegraph office (P&TO)	Village Pin Code	Telephones (Land lines)	Public call office (PCO)	Mobile phone coverage	Internet cafes/ Common service centre (CSC)	Private courier facility	Bus service (Public & Private)	Railway stations	Auto/Modified Autos	Taxis and Vans	Tractors	Cycle-pulled rickshaws(Manual & Machine driven)	Carts driven by animals	Sea /River ferry service
1	2	47	48	49	50	51	52	53	54	55	56	57	58	59	60	61	62	63	64	65	66	67
1	Mudiyadh	No	No	No	No	c	c	c	493449	a	a	c	c	c		c	c	c	c		Yes	
2	Pasid	No	No	No	No	c	Yes	c	492109	Yes	Yes	b	c	c		c	c	c	c		Yes	
3	Borid	No	No	No	No	c	c	c	492109	c	c	c	c	c		c	c	c	b		Yes	
4	Karradh	No	No	No	No	c	c	c	492109	c	a	Yes	c	c		c	c	c	Yes		Yes	
5	Amlor	No	No	No	No	c	c	c	492109	c	b	b	c	c	Yes	c	c	b	Yes		Yes	
6	Khamtarai	No	No	No	No	c	c	a	491995	c	a	a	c	c	Yes	c	c	a	c		Yes	
7	Raikera	No	No	No	No	c	c	c	491995	a	a	a	c	c		c	c	c	a		Yes	
8	Sirpur	No	No	No	No	Yes	c	c	495553	Yes	Yes	Yes	c	c	Yes	c	c	Yes	Yes		Yes	
9	Maraud	No	No	No	No	c	c	c	491995	Yes	Yes	a	c	c	Yes	c	c	c	Yes	Yes	Yes	
10	Sukul Bai	No	No	No	No	c	c	c	495553	b	c	b	c	c		c	c	b	c		Yes	
11	Nandbaru	No	No	No	No	c	c	c	491995	c	c	c	c	c		c	c	c	c		Yes	
12	Khandsa	No	No	No	No	c	b	c	493445	c	a	Yes	c	c	Yes	c	c	b	Yes		Yes	
13	Mohkam	No	No	No	No	c	b	c	493555	Yes	Yes	Yes	c	c	Yes	c	c	b	Yes		Yes	
14	Pidhi	No	No	No	No	Yes	Yes	c	493555	Yes	Yes	Yes	c	c	Yes	c	c	a	Yes		Yes	Yes
15	Garhsiwani	No	No	No	No	Yes	Yes	Yes	493445	Yes	Yes	Yes	b	b	Yes	c	c	a	Yes		Yes	
16	Achhola	No	No	No	No	Yes	a	c	493445	Yes	Yes	Yes	c	c	Yes	c	c	Yes	Yes		Yes	Yes
17	Joba	No	No	No	No	Yes	Yes	c	493445	Yes	Yes	Yes	b	c	Yes	c	c	a	Yes		Yes	
18	Kukaradh	No	No	No	No	c	a	c	493445	Yes	Yes	Yes	a	c		c	c	Yes	Yes		b	
19	Tenduwahi Alias Nawagao	No	No	No	No	c	c	c	491995	Yes	a	Yes	c	c		c	Yes	Yes	Yes		Yes	
20	Khairjhiti	No	No	No	No	c	c	c	493445	Yes	Yes	Yes	c	c		c	a	Yes	Yes		Yes	
21	Parsadh	No	No	No	No	c	c	c	493445	Yes	c	Yes	c	c		c	Yes	Yes	Yes		Yes	
22	Lahanger	No	No	No	No	Yes	Yes	c	493445	b	c	Yes	c	c		c	b	Yes	Yes		Yes	
23	Gudrudih	No	No	No	No	c	c	c	493445	b	b	Yes	c	c	Yes	c	b	Yes	Yes		Yes	
24	Malidih	No	No	No	No	c	c	c	493551	Yes	b	Yes	c	c		c	Yes	Yes	Yes		Yes	
25	Bendridih Viran	No	No	No	No	c	c	c	494230	Yes	Yes	Yes	c	a	Yes	c	Yes	Yes	Yes		Yes	
26	Chhapoaradh	No	No	No	No	c	c	c	493445	Yes	Yes	Yes	c	c	Yes	c	Yes	Yes	Yes		Yes	
27	Banskuda	No	No	No	No	c	c	c	493445	b	c	b	c	c	Yes	c	Yes	Yes	Yes		Yes	
28	Jalki	No	No	No	No	Yes	c	c	493445	b	c	Yes	c	c	Yes	c	Yes	Yes	Yes		Yes	
29	Bir Bira	No	No	No	No	c	c	c	493445	b	b	b	c	b		c	b	Yes	Yes		Yes	

- VILLAGE DIRECTORY

LAND USE (AS IN 2009)

Location CodeNo:-411

Location CodeNo:-0108

Village connected to highways,village roads, banks & credit societies (If amenities available code -Yes is given, If not available within the village , the distance range code viz; a for < 5 Kms, b for 5-10 Kms and c for 10+ kms of nearest place where facility is available is given).

Availability of miscellaneous facilities (If amenities available code -Yes is given, code viz; a for < 5 Kms, b for 5-10 Kms and c for 10+ kms of nearest place where

68	69	70	71	72	73	74	75	76	77	78	79	80	81	82	83	84	85	86	87	88	89	90	91	
Connected to national highway(NH)	Connected to state highway(SH)	Connected to major district road (MDR)	Connected to others district road	Pucca roads	Kutchcha roads	Water bounded macadam(WBM) roads	Navigable waterway (river/canal)(NW)	Footpaths (FP)	Commercial & Co-operative Banks	ATM	Agricultural Credit Societies	Self-Help Group (SHG)	Public distribution system (PDS) shop	Mandis / Regular market	Weekly Haat	Agricultural marketing society	Integrated Child Development Scheme (Nutritional Centres)	Anganwadi Centre (Nutritional Centres)	Others (Nutritional Centres)	ASHA (Accredited Social Health Activist)	Community centre with/without TV	Sports Field,	Sports Club / Recreation Centre	
c	c	c	Yes	Yes	Yes				c	c	c	c	a	c	a	c	c	Yes	Yes	Yes	c	Yes	c	Mudiyadih
c	c	b	Yes	Yes	Yes				Yes	c	c	b	Yes	c	Yes	b	c	Yes	Yes	Yes	c	c	c	Pasid
c	c	c	Yes	Yes	Yes				c	c	c	c	b	c	b	c	c	Yes	Yes	Yes	c	c	c	Borid
c	c	c	a	a	Yes	Yes			c	c	c	c	c	c	a	c	c	Yes	Yes	Yes	c	c	c	Karradih
c	Yes	c	c	Yes	Yes				b	c	c	Yes	Yes	c	Yes	b	Yes	Yes	Yes	Yes	Yes	Yes	Yes	Amlor
c	a	Yes	Yes	Yes	Yes				a	c	a	Yes	b	c	a	c	c	Yes	Yes	Yes	c	Yes	c	Khamtarai
c	c	a	a	a	Yes	Yes			a	c	a	a	a	c	a	a	c	Yes	Yes	Yes	c	c	c	Raikera
c	Yes	Yes	c	Yes	Yes	Yes	Yes		Yes	c	Yes	Yes	Yes	c	Yes	Yes	c	Yes	Yes	Yes	Yes	Yes	c	Sirpur
c	b	Yes	Yes	Yes	Yes	Yes			b	c	b	Yes	a	c	Yes	b	c	Yes	Yes	Yes	c	Yes	c	Maraud
c	b	b	Yes	Yes					b	c	c	Yes	Yes	c	Yes	c	c	Yes	Yes	Yes	c	Yes	c	Sukul Bai
c	c	b	Yes	Yes					c	c	c	Yes	a	c	a	c	c	Yes	Yes	Yes	c	c	c	Nandbaru
c	c	c	c	Yes	Yes	Yes			c	c	b	Yes	a	b	Yes	c	c	Yes	Yes	Yes	c	b	b	Khandsa
c	c	c	c	Yes	Yes	Yes	a		b	c	b	Yes	a	b	Yes	c	c	Yes	Yes	Yes	c	c	c	Mohkam
c	c	c	c	Yes	Yes	Yes	Yes		c	c	b	Yes	Yes	c	Yes	a	c	Yes	Yes	Yes	c	Yes	c	Pidhi
b	b	b	b	Yes	Yes	Yes	a		Yes	b	Yes	Yes	Yes	b	Yes	b	b	Yes	Yes	Yes	Yes	Yes	b	Garhswani
c	c	c	c	Yes	Yes	Yes	Yes		c	c	c	Yes	Yes	c	Yes	c	c	Yes	Yes	Yes	c	Yes	c	Achhola
b	b	b	b	Yes	Yes	Yes	a		Yes	c	Yes	Yes	Yes	b	Yes	b	b	Yes	Yes	Yes	b	b	b	Joba
a	a	a	a	Yes	Yes	Yes	a		a	c	a	Yes	Yes	a	Yes	a	a	Yes	Yes	Yes	a	a	a	Kukaradih
a	a	a	Yes	Yes	Yes	Yes			a	c	a	Yes	a	a	a	a	a	Yes	Yes	a	a	a	a	Tenduwahi Alias Nawagao
a	a	a	a	Yes	Yes	Yes			a	c	a	Yes	Yes	Yes	Yes	Yes	Yes	a	Yes	Yes	Yes	a	a	Khairjhiti
b	b	b	b	Yes	Yes	Yes			b	c	b	Yes	Yes	a	a	a	b	Yes	Yes	Yes	b	b	b	Parsadih
b	b	b	b	Yes	Yes	Yes			b	c	b	Yes	Yes	c	b	b	c	Yes	Yes	Yes	c	c	c	Lahanger
b	b	Yes	Yes	Yes	Yes	Yes			b	c	b	Yes	a	c	a	a	b	Yes	Yes	Yes	b	b	b	Gudrudih
b	b	b	b	Yes	Yes	Yes			b	c	c	Yes	Yes	a	a	a	c	Yes	Yes	Yes	c	c	c	Malidih
Yes	a	a	a	Yes	Yes	Yes			a	c	a	a	a	a	a	a	a	a	Yes	a	a	a	a	Bendridih Viran
b	Yes	Yes	Yes	Yes	Yes	Yes			c	c	c	Yes	a	a	Yes	a	Yes	Yes	Yes	Yes	c	Yes	c	Chhapoaradih
b	b	b	b	Yes	Yes	Yes			c	c	b	Yes	b	a	a	a	b	Yes	Yes	Yes	b	b	b	Banskuda
a	Yes	Yes	Yes	Yes	Yes	Yes			Yes	c	Yes	Yes	Yes	Yes	a	a	c	Yes	Yes	Yes	c	Yes	c	Jalki
a	b	b	b	b	Yes	Yes			b	c	b	Yes	a	b	b	a	b	Yes	Yes	Yes	b	b	b	Bir Bira

CENSUS OF INDIA 2011

AMENITIES AND

Name of District:- Mahasamund

Name of CD Block:-MAHASAMUND

If not available within the village , the distance range are facility is available is given).										Availability of electricity (Yes/No)		Nearest Town		Area under different types of land			
1	2	92	93	94	95	96	97	98	99	100	101	102	103	104	105	106	107
		Cinema / Video Hall	Public Library	Public Reading Room	Newspaper Supply	Assembly Polling station	Birth & Death Registration Office	Power Supply for Domestic Use (ED)	Power Supply for Agricultural Use (EAG)	Power Supply for Commercial Use (EC)	Power Supply for All Uses (EA)	Name	Distance range code i.e. a for < 5 Kms, b for 5-10 Kms and c for 10+ kms .	Forests	Area under Non-agricultural Uses	Barren and Un-cultivable land	Permanent Pastures and Other Grazing Lands
1	Mudiyadh	c	c	Yes	c	a	a	Yes	Yes	No	No	Tumgaon	c	45.9	61.6	0	12.2
2	Pasid	c	c	Yes	Yes	Yes	Yes	Yes	Yes	No	No	Tumgaon	c	0	61.2	0	62.4
3	Borid	c	c	c	c	Yes	b	Yes	Yes	No	No	Tumgaon	c	128.8	27.1	60.3	60.9
4	Karradh	c	c	c	Yes	a	a	Yes	Yes	No	No	Tumgaon	c	0.5	102.9	0	40.1
5	Amlor	c	c	Yes	Yes	Yes	Yes	Yes	Yes	No	No	Tumgaon	c	60.9	33.6	0	26.1
6	Khamtarai	c	c	c	Yes	Yes	a	Yes	Yes	No	No	Tumgaon	c	110.6	54.5	0	11
7	Raikera	c	c	c	c	a	a	Yes	Yes	No	No	Tumgaon	c	0	7.6	0	61.2
8	Sirpur	c	c	Yes	Yes	Yes	Yes	No	No	No	Yes	Tumgaon	c	51.7	145.7	0	37.8
9	Maraud	c	c	Yes	Yes	Yes	a	No	No	No	Yes	Tumgaon	c	63.2	31.1	0	40.6
10	Sukul Bai	c	c	c	Yes	Yes	Yes	Yes	No	No	No	Tumgaon	c	54.7	12	0	15.1
11	Nandbaru	c	c	c	c	a	a	Yes	Yes	No	No	Tumgaon	c	34.2	3.5	0	13.8
12	Khandsa	c	c	c	Yes	Yes	Yes	No	No	No	Yes	Tumgaon	c	58.7	54.9	0	91.7
13	Mohkam	c	c	Yes	Yes	Yes	Yes	No	No	No	Yes	Tumgaon	c	33.7	94.5	0	41.8
14	Pidhi	c	c	Yes	Yes	Yes	Yes	No	No	No	Yes	Tumgaon	c	129.5	85.4	0	52.1
15	Garhsiwani	b	b	Yes	Yes	Yes	Yes	No	No	No	Yes	Tumgaon	b	32.1	176.6	0	64.4
16	Achhola	c	Yes	a	Yes	Yes	Yes	No	No	No	Yes	Tumgaon	c	0	270.2	0	132.4
17	Joba	b	b	Yes	Yes	Yes	Yes	No	No	No	Yes	Tumgaon	b	0	42.6	36.8	0
18	Kukaradh	a	a	Yes	Yes	Yes	Yes	No	No	No	Yes	Tumgaon	a	1	20	0	34.6
19	Tenduwahi Alias Nawagao	a	a	c	Yes	Yes	Yes	No	No	No	Yes	Tumgaon	a	21.3	18	0	10
20	Khairjhiti	a	a	c	Yes	Yes	Yes	No	No	No	Yes	Tumgaon	a	16.2	16.2	0	29.8
21	Parsadh	b	b	c	Yes	Yes	Yes	Yes	Yes	No	No	Tumgaon	b	82.8	17.7	0	10.9
22	Lahanger	c	c	c	Yes	Yes	Yes	Yes	Yes	No	No	Tumgaon	c	70.8	26.6	0	37.2
23	Gudrudih	b	b	c	Yes	Yes	Yes	Yes	Yes	No	No	Tumgaon	b	87.9	17.4	0	62.5
24	Malidih	c	c	c	Yes	Yes	Yes	Yes	Yes	No	No	Tumgaon	c	10	26.5	0	37
25	Bendridih Viran	a	a	c	Yes	Yes	Yes	No	No	No	Yes	Tumgaon	a	13.4	8	0	3.9
26	Chhapoaradh	c	c	c	Yes	Yes	Yes	No	No	No	Yes	Tumgaon	c	176.8	41.4	0.4	19.9
27	Banskuda	b	b	c	Yes	Yes	Yes	No	No	No	Yes	Tumgaon	b	191.3	27.8	7.9	110.3
28	Jalki	c	c	c	Yes	Yes	Yes	No	No	No	Yes	Tumgaon	c	40.7	33.6	2.4	35.9
29	Bir Bira	b	b	Yes	Yes	Yes	Yes	Yes	Yes	No	No	Tumgaon	b	159.2	5.4	1.5	19.8

- VILLAGE DIRECTORY

LAND USE (AS IN 2009)

Location CodeNo:-411

Location CodeNo:-0108

Land Use												Name of three most important commodities manufactured			Name of Village	Serial Number
Land use (in hectares rounded up to one decimal place)							Area irrigated by source (in hectare).					First	Second	Third		
Land Under Miscellaneous Tree Crops etc.	Culturable Waste Land	Fallow lands other than current fallows	Current Fallows	Net Area Sown	Total Irrigated Land Area	Total Un-irrigated Land Area	Canals (C)	Wells/Tube-wells(W/TW)	Tanks/Lakes(T/L)	Water Falls(WF)	Others(O)	First	Second	Third		
108	109	110	111	112	113	114	115	116	117	118	119	120	121	122	2	1
0	10	20	10.5	60	42.4	40	0	42.4	0	0	0				Mudiyadih	1
0	7	18	6.9	216.1	272.2	66.1	0	272.2	0	0	0				Pasid	2
0	8	10.5	2	105.3	88.4	20.5	0	88.4	0	0	0				Borid	3
0	2	2	3	73.6	90.4	5	0	90.4	0	0	0				Karradih	4
0	1	1	1.7	162.5	112.6	82.5	0	112.6	0	0	0				Amlor	5
0	3	7	4.3	151.9	189.1	36.8	0	189.1	0	0	0				Khamtarai	6
0	0.8	1.7	1.3	65.7	66	25.5	0	66	0	0	0				Raikera	7
0	7	5	5.1	120.9	88.2	60.9	0	88.2	0	0	0				Sirpur	8
0	2	2.1	2	87	114.3	26.9	0	114.3	0	0	0				Maraud	9
0	3	10	4.6	120	42.6	80	0	42.6	0	0	0				Sukul Bai	10
0	1.9	2	1.8	58.9	36.2	28.7	0	36.2	0	0	0				Nandbaru	11
0	22	4.3	3	224.4	221.3	3.2	219.1	2.1	0	0	0.1				Khandsa	12
0	6	3	2.9	199.6	203.3	3.7	194.1	4.6	0	0	4.6				Mohkam	13
0	2.8	3	2.8	392.5	492.2	176	346	146	0	0	0.2				Pidhi	14
0	10	1.4	5	809.4	811.9	287.9	736	75.9	0	0	0			Winnowing Fans	Baske Garhswani	15
0	104.6	95	20.1	723.4	615.2	108.2	581	34.2	0	0	0				Achhola	16
0	39.5	30	10.2	377.8	368.5	168.4	362	6.1	0.4	0	0				Joba	17
0	7.8	5.2	2	219.1	243.5	24.4	210.5	33	0	0	0				Kukaradih	18
0	5.3	7.8	10.5	204.8	201.4	3.4	0	201.4	0	0	0				Tenduwahi Alias Nawagao	19
0	2.2	2.3	9	407	403.6	3.4	403.6	0	0	0	0				Khairjhiti	20
0	6.2	2.6	2.8	378.8	371.9	6.9	371.9	0	0	0	0				Parsadih	21
0	1.2	3.6	7.9	336.7	327.4	9.3	315.8	11	0	0	0.6				Lahanger	22
0	4.7	18.9	26.8	206.5	200	6.6	200	0	0	0	0				Gudrudih	23
0	0	1.4	1.4	233.2	228.8	4.4	225.6	3	0	0	0.2				Malidih	24
0	2	17.1	1.7	87	87	87	87	0	0	0	0				Bendridih Viran	25
0	21.1	4	1.5	345.8	319.7	26.1	0	319.7	0	0	0				Chhapoaradih	26
0	9.8	4.6	4.5	367.2	63.3	303.9	0	63.3	0	0	0				Banskuda	27
0	20.6	10.8	3.7	349.3	249.8	104.1	0	249.8	0	0	0				Jalki	28
0	8.4	2	2.6	55.2	16.2	39	0	16.2	0	0	0				Bir Bira	29

Sr.No.	Name village	Location code no.	Total area of the village (in hectares rounded up to one decimal place)	Total population (2011 census)	Number of households (2011 census)	Number of educational amenities available. (If not available within the village , the distance range code viz; a for < 5 Kms, b for 5-10 Kms and c for 10+ kms of nearest place where facility is available is given).													
						Pre-Primary school (PP)	Primary school (P)	Middle school (M)	Secondary School (S)	Senior Secondary school (SS)	Degree college of arts science & commerce (ASC)	Engineering college(EC)	Medical college (MC)	Management institute (MI)	Polytechnic (Pt)	Vocational training school /ITI	Non-formal training centre (NFTC)	Special school for disabled (SSD)	Others (specify)
1	2	3	4	5	6	7	8	9	10	11	12	13	14	15	16	17	18	19	20
30	Pirda	446115	226.1	670	136	b	1	1	b	b	c	c	c	c	c	c	c	c	1
31	Kauwajhar	446116	388	1516	369	b	1	1	b	b	c	c	c	c	c	c	c	c	2
32	Ondar	446117	139.5	113	22	c	1	1	c	c	c	c	c	c	c	c	c	c	
33	Kuhri	446118	193.4	390	97	b	1	b	b	b	c	c	c	c	c	c	c	c	
34	Khirsali	446119	244.6	456	122	b	1	a	a	c	c	c	c	c	c	c	c	c	1
35	Bandora	446120	197.3	471	123	b	1	1	b	c	c	c	c	c	c	c	c	c	1
36	Achanakpur	446121	417	1362	315	b	2	1	a	c	c	c	c	c	c	c	c	c	1
37	Raimude	446122	222.2	486	111	b	2	b	b	b	c				c				1
38	Jhakharmunda	446123	136	401	82	a	2	a	a	a	c	c	c	c	c	c	c	c	
39	Rumekel	446124	379.3	766	175	a	2	1	a	b	c	c	c	b	c	c	c	c	1
40	Dhangaon	446125	154	179	40	a	1	a	a	c	c	c	c	c	c	c	c	c	
41	Raitum	446126	726.3	2664	644	l	5	1	1	1	c	c	c	c	c	c	c	c	3
42	Singhangarh	446127	157.6	354	88	a	1	a	a	b	c	c	c	c	c	c	c	c	1
43	Bhawa	446128	280.9	749	171	a	1	a	a	a	c	c	c	c	c	c	c	c	1
44	Patewa	446129	344.1	1186	287	l	3	3	1	1	c	c	c	c	c	c	c	c	2
45	Jogidipa	446130	164.8	919	200	a	1	1	a	a	c	c	c	c	c	c	c	c	1
46	Bodra	446131	268.9	746	193	a	1	a	a	a	c	c	c	c	c	c	c	c	1
47	Nawagaon	446132	674.1	1418	349	b	2	1	b	b	c	c	c	c	c	c	c	c	2
48	Khatta	446133	537.7	1410	332	b	2	1	b	b	c	c	c	c	c	c	c	c	2
49	Thumsa	446134	219.9	536	113	a	1	a	a	a	c	c	c	c	c	c	c	c	1
50	Manpur	446135	529.2	928	213	b	1	1	a	b	c	c	c	c	c	c	c	c	
51	Pachpedi	446136	98.3	328	68	b	1	a	b	b	c	c	c	c	c	c	c	c	1
52	Nawagaon Alias Pachpedi	446137	126.8	164	41	b	1	a	b	b	c	c	c	c	c	c	c	c	1
53	Kokadi	446138	77.2	333	84	b	1	a	b	b	c	c	c	c	c	c	c	c	1
54	Ramkheda	446139	420	939	196	c	1	1	b	c	c	c	c	c	c	c	c	a	2
55	Tenduwahi	446140	296.5	501	97	a	2	a	a	a	c	c	c	c	c	c	c	c	1
56	Brekel	446141	380.4	650	161	c	2	b	c	c	c	c	c	c	c	c	c	c	2
57	Madhuban	446142	50.3	127	31	b	a	a	b	b	c	c	c	c	c	c	c	c	1
58	Sinodha	446143	436.1	1267	292	a	3	1	a	a	c	c	c	c	c	c	c	c	2
59	Banpachari	446144	398.1	713	163	b	2	1	b	b	c	c	c		c	c	c	c	2
60	Torla	446145	237.9	679	157	a	2	a	a	a	c	c	c	c	c	c	c	c	2
61	Salihabhatha	446146	381.3	662	131	a	2	a	a	a	c	c	c	c	c	c	c	c	1
62	Darripali	446147	284.3	589	135	a	1	a	a	b	c	c	c	c	c	c	c	c	1

Number of Medical Amenities available. (If not available within the village , the distance range code viz; a for < 5 Kms, b for 5-10 Kms and c for 10+ kms of nearest place where facility is available is given).												Number of Non-Government Medical Amenities available.						Availability of drinking water - Yes / No						Name village		
Community health centre (CHC)	Primary health centre (PHC)	Primary health sub centre (PHS)	Maternity and child welfare centre (MCW)	T.B. clinic (TBC)	Hospital-allopathic (HA)	Hospital-alternative medicine (HO)	Dispensary (D)	Veterinary hospital (VH)	Mobile health clinic (MHC)	Family welfare centre (FWC)	Charitable non Govt. hospital/Nursing home.	Medical practitioner with MBBS Degree	Medical practitioner with other degree	Medical practitioner with no degree	Traditional practitioner and faith healer .	Medicine Shop	Others	Tap water (Treated/Untreated)	Well water (Covered / Uncovered well)	Hand Pump	Tube wells / Bore well	Spring	River / Canal		Tank / Pond / Lake	Others
21	c	b	b	b	c	c	b	c	c	c	0	0	0	0	0	1	0	Yes	Yes	Yes	Yes	No	No	Yes	No	Pirda
22	c	b	1	b	c	c	b	b	c	c	0	0	0	0	1	0	0	Yes	Yes	Yes	Yes	No	Yes	Yes	No	Kauwajhar
23	c	c	c	c	c	c	c	c	c	c	0	0	0	0	1	0	0	Yes	Yes	Yes	Yes	No	No	Yes	No	Ondar
24	c	b	a	b	c	c	b	b	c	c	0	0	0	0	1	0	0	Yes	Yes	Yes	Yes	No	No	Yes	No	Kuhri
25	c	c	c	c	c	b	c	1	c	c	0	1	0	0	2	0	0	No	Yes	Yes	No	No	Yes	Yes	No	Khirsali
26	c	a	a	a	c	c	a	c	c	c	0	0	0	0	1	0	0	No	Yes	Yes	No	No	Yes	Yes	No	Bandora
27	c	c	1	1	c	c	c	1	c	c	0	0	0	2	0	0	0	No	Yes	Yes	No	No	Yes	Yes	No	Achanakpur
28	c	b	b	b	c	b	b	b	c	c	0	0	0	0	1	0	0	No	Yes	Yes	No	No	Yes	Yes	No	Raimude
29	c	b	a	1	c	a	c	c	c	c	0	0	0	0	0	0	0	No	Yes	Yes	No	No	No	Yes	No	Jhakharmunda
30	c	b	a	a	c	a	1	a	c	c	0	0	1	2	2	0	0	No	Yes	Yes	No	No	No	No	No	Rumekel
31	c	c	a	a	c	a	a	a	c	c	0	0	0	1	0	0	0	No	Yes	Yes	No	No	Yes	No	No	Dhangaon
32	c	b	1	b	c	1	1	1	c	c	0	0	2	3	3	1	0	Yes	Yes	Yes	No	No	Yes	Yes	No	Raitum
33	c	c	b	c	c	a	a	a	c	c	0	0	0	0	1	0	0	No	Yes	Yes	No	No	No	No	No	Singhangarh
34	c	a	a	c	c	a	c	a	c	c	0	0	0	0	0	0	0	No	Yes	Yes	No	No	No	Yes	No	Bhawa
35	c	1	1	c	c	1	1	1	c	c	0	0	0	0	0	0	0	Yes	Yes	Yes	No	No	No	Yes	No	Patewa
36	c	b	a	c	c	a	c	a	c	c	0	2	0	0	0	3	0	No	Yes	Yes	No	No	No	Yes	No	Jogidipa
37	c	a	a	c	c	a	c	a	c	c	0	0	0	0	0	0	0	No	Yes	Yes	No	No	No	Yes	No	Bodra
38	c	b	b	c	c	b	c	b	c	c	0	0	0	0	0	0	0	No	Yes	Yes	No	No	No	Yes	No	Nawagaon
39	c	b	a	c	c	b	c	b	c	c	0	0	0	2	0	0	0	No	Yes	Yes	No	No	No	Yes	No	Khatta
40	c	a	1	c	c	a	c	a	c	c	0	0	0	0	0	0	0	No	Yes	Yes	No	No	No	Yes	No	Thumsa
41	c	b	b	c	c	b	c	a	c	c	0	1	0	0	0	0	0	No	Yes	Yes	No	No	No	Yes	No	Manpur
42	c	b	b	c	c	b	c	b	c	c	0	0	0	0	0	0	0	No	Yes	Yes	No	No	No	Yes	No	Pachpedi
43	c	b	b	c	c	b	c	b	c	c	0	0	0	0	0	0	0	No	Yes	Yes	No	No	No	Yes	No	Nawagaon Alias Pachpedi
44	c	b	a	c	c	b	c	b	c	c	0	0	0	0	0	0	0	No	Yes	Yes	No	No	No	Yes	No	Kokadi
45	c	c	c	c	c	c	c	b	c	c	0	0	0	2	0	0	0	No	Yes	Yes	No	No	No	Yes	No	Ramkheda
46	c	a	a	a	c	c	c	a	c	c	0	0	0	0	0	0	0	No	Yes	Yes	No	No	No	Yes	No	Tenduwahi
47	c	b	b	b	c	c	b	b	c	c	0	0	0	0	0	0	0	No	Yes	Yes	No	No	No	Yes	No	Brekel
48	c	b	b	c	c	b	b	b	c	c	0	0	0	0	0	0	0	No	Yes	Yes	No	No	No	Yes	No	Madhuban
49	c	1	a	a	c	a	c	a	c	c	0	0	0	1	0	0	0	Yes	Yes	Yes	No	No	No	Yes	No	Sinodha
50	c	b	b	b	c	c	c	b	c	c	0	0	0	0	0	0	0	Yes	Yes	Yes	No	No	No	Yes	No	Banpachari
51	c	a	a	a	c	a	c	a	c	c	0	0	0	0	0	0	0	Yes	Yes	Yes	Yes	No	No	Yes	No	Torla
52	c	a	a	a	c	a	c	a	c	c	0	0	0	0	0	0	0	No	Yes	Yes	Yes	No	No	Yes	No	Salihabhatha
53	c	b	a	a	c	a	c	a	c	c	0	0	0	0	0	0	0	No	Yes	Yes	Yes	No	No	Yes	No	Darripali

Sr.No.	Name village	Availability of toilet & others Yes / No				Communication and transport facilities (If amenities available code -Yes is given except for Village Pin Code ,If not available within the village , the distance range code viz; a for < 5 Kms, b for 5-10 Kms and c for 10+ kms of nearest place where facility is available is given).																
		Community toilet including bath.	Community toilet excluding bath.	Rural sanitary mart or sanitary hardware outlet available near the village.	Community bio- gas or recycle of waste for productive use.	Post office(PO)	Sub post office (SPO)	Post & Telegraph office (P&TO)	Village Pin Code	Telephones (Land lines)	Public call office (PCO)	Mobile phone coverage	Internet cafes/ Common service centre (CSC)	Private courier facility	Bus service (Public & Private)	Railway stations	Auto/Modified Autos	Taxis and Vans	Tractors	Cycle-pulled rickshaws(Manual & Machine driven)	Carts driven by animals	Sea /River ferry service
1	2	47	48	49	50	51	52	53	54	55	56	57	58	59	60	61	62	63	64	65	66	67
30	Pirda	No	No	No	No	c	c	c	497449	b	b	Yes	c	b	Yes	c	b	Yes	Yes	Yes	Yes	Yes
31	Kauwajhar	No	No	No	No	c	c	c	494230	Yes	b	Yes	c	c	Yes	c	Yes	Yes	Yes	Yes	Yes	Yes
32	Ondar	No	No	No	No	c	c	c	493551	c	c	b	c	c	c	c	c	c	Yes	Yes	Yes	Yes
33	Kuhri	No	No	No	No	c	c	c	493445	b	b	Yes	c	c	Yes	c	Yes	Yes	Yes	Yes	Yes	Yes
34	Khirsali	No	No	No	No	c	a	c	493445	Yes	c	c	c	c	c	a	c	a	a	Yes	Yes	Yes
35	Bandora	No	No	No	No	Yes	a	c	493445	Yes	c	c	c	c	c	a	a	a	Yes	Yes	Yes	Yes
36	Achanakpur	No	No	No	No	Yes	c	c	493445	Yes	c	c	c	c	Yes	c	c	c	Yes	Yes	Yes	Yes
37	Raimude	No	No	No	No	c	b	c	493445	Yes	c	c	c	c	c	c	c	c	Yes	Yes	Yes	Yes
38	Jhakharmunda	No	No	No	No	c	a	c	493445	c	c	a	c	c	c	c	c	c	Yes	Yes	Yes	Yes
39	Rumekel	No	No	No	No	c	a	c	491995	Yes	c	a	c	c	Yes	c	c	c	Yes	Yes	Yes	Yes
40	Dhangaon	No	No	No	No	c	a	c	491995	c	c	a	c	c	c	c	c	c	Yes	Yes	Yes	Yes
41	Raitum	No	No	No	No	Yes	Yes	c	491995	Yes	c	Yes	c	c	Yes	c	c	c	Yes	Yes	Yes	Yes
42	Singhangarh	No	No	No	No	c	a	c	493551	Yes	c	a	c	c	c	c	b	Yes	Yes	Yes	Yes	Yes
43	Bhawa	No	No	No	No	c	c	a	496338	a	a	a	c	c	c	c	Yes	Yes	Yes	Yes	Yes	Yes
44	Patewa	No	No	No	No	Yes	Yes	Yes	493558	Yes	Yes	Yes	c	c	Yes	c	c	Yes	Yes	Yes	Yes	Yes
45	Jogidipa	No	No	No	No	c	c	a	493445	a	a	a	c	c	Yes	c	b	Yes	Yes	Yes	Yes	Yes
46	Bodra	No	No	No	No	c	c	a	496338	a	a	a	c	c	c	c	a	Yes	Yes	Yes	Yes	Yes
47	Nawagaon	No	No	No	No	c	c	b	491988	b	b	b	c	c	Yes	c	c	b	Yes	Yes	Yes	Yes
48	Khatta	No	No	No	No	Yes	c	c	493551	Yes	b	b	c	c	c	c	Yes	Yes	Yes	Yes	Yes	Yes
49	Thumsa	No	No	No	No	c	c	a	493551	a	a	a	c	c	c	c	Yes	c	Yes	Yes	Yes	Yes
50	Manpur	No	No	No	No	c	c	b	493551	b	b	b	c	c	c	c	Yes	Yes	Yes	Yes	Yes	Yes
51	Pachpedi	No	No	No	No	c	c	b	493551	b	b	b	c	c	c	c	a	Yes	Yes	Yes	Yes	Yes
52	Nawagaon Alias Pachpedi	No	No	No	No	c	c	b	493445	b	b	b	c	c	c	c	a	a	Yes	Yes	Yes	Yes
53	Kokadi	No	No	No	No	c	c	b	493449	Yes	b	b	c	c	c	c	a	Yes	Yes	Yes	Yes	Yes
54	Ramkheda	No	No	No	No	c	c	c	493551	Yes	c	c	c	c	c	c	a	Yes	Yes	Yes	Yes	Yes
55	Tenduwahi	No	No	No	No	c	c	c	493445	Yes	a	Yes	a	c	c	c	c	Yes	Yes	Yes	Yes	Yes
56	Brekel	No	No	No	No	c	c	b	493551	b	b	Yes	b	c	c	c	c	Yes	Yes	Yes	Yes	Yes
57	Madhuban	No	No	No	No	c	c	b	496338	b	b	Yes	b	c	c	c	c	Yes	Yes	Yes	Yes	Yes
58	Sinodha	No	No	No	No	c	c	a	493558	Yes	a	Yes	a	c	Yes	c	c	c	Yes	Yes	Yes	Yes
59	Banpachari	No	No	No	No	c	c	b	496338	Yes	b	Yes	b	c	Yes	c	c	c	Yes	Yes	Yes	Yes
60	Torla	No	No	No	No	c	c	a	493558	Yes	a	Yes	a	c	Yes	c	c	c	Yes	Yes	Yes	Yes
61	Salihabhatha	No	No	No	No	c	c	a	493551	a	a	Yes	a	c	c	c	c	Yes	Yes	Yes	Yes	Yes
62	Darripali	No	No	No	No	c	c	b	496338	b	b	Yes	b	b	c	b	a	Yes	Yes	Yes	Yes	Yes

Village connected to highways,village roads, banks & credit societies (If amenities available code -Yes is given, If not available within the village , the distance range code viz; a for < 5 Kms, b for 5-10 Kms and c for 10+ kms of nearest place where facility is available is given).

Availability of miscellaneous facilities (If amenities available code -Yes is given, code viz; a for < 5 Kms, b for 5-10 Kms and c for 10+ kms of nearest place where

68	69	70	71	72	73	74	75	76	77	78	79	80	81	82	83	84	85	86	87	88	89	90	91	
Connected to national highway(NH)	Connected to state highway(SH)	Connected to major district road (MDR)	Connected to others district road	Pucca roads	Kutchcha roads	Water bounded macadam(WBM) roads	Navigable waterway (river/canal)(NW)	Footpaths (FP)	Commercial & Co-operative Banks	ATM	Agricultural Credit Societies	Self-Help Group (SHG)	Public distribution system (PDS) shop	Mandis / Regular market	Weekly Haat	Agricultural marketing society	Integrated Child Development Scheme (Nutritional Centres)	Anganwadi Centre (Nutritional Centres)	Others (Nutritional Centres)	ASHA (Accredited Social Health Activist)	Community centre with/without TV	Sports Field,	Sports Club / Recreation Centre	
Yes	b	b	Yes	Yes	Yes	Yes			b	c	b	Yes	a	a	a	a	b	Yes	Yes	Yes	b	b	b	Pirda
Yes	Yes	Yes	Yes	Yes	Yes	Yes	Yes	Yes	Yes	c	Yes	Yes	Yes	a	Yes	a	b	Yes	Yes	Yes	b	b	b	Kauwajhar
c	c	c	c	Yes	Yes	Yes			c	c	c	Yes	b	c	c	c	c	Yes	Yes	Yes	c	c	c	Ondar
Yes	Yes	Yes	Yes	Yes	Yes	Yes			b	c	b	Yes	a	b	b	b	b	Yes	Yes	Yes	b	b	b	Kuhri
b	b	b	b	Yes	Yes	Yes			b	c	b	Yes	a	c	a	c	c	Yes	Yes	Yes	c	b	c	Khirsali
c	b	a	a	Yes	Yes	Yes			c	c	b	Yes	Yes	c	Yes	b	c	Yes	Yes	Yes	c	c	c	Bandora
c	b	b	b	Yes	Yes	Yes			b	c	c	Yes	Yes	c	Yes	b	b	Yes	Yes	Yes	b	b	b	Achanakpur
c	b	b	b	b	Yes				c	c	c	c	b	c	b	c	c	Yes	Yes	Yes	c	c	c	Raimude
b	b	c	c	c	Yes				c	c	a	Yes	a	c	a	a	c	Yes	Yes	Yes	c	c	c	Jhakharmunda
b	b	Yes	Yes	Yes	Yes	Yes			b	c	b	Yes	Yes	c	a	b	c	Yes	Yes	Yes	c	c	c	Rumekel
c	c	a	a	a	Yes				c	c	a	Yes	a	c	a	c	c	Yes	Yes	Yes	c	c	c	Dhangaon
b	b	b	b	b	Yes	Yes		Yes	c	Yes	Yes	Yes	c	Yes	c	c	c	Yes	Yes	Yes	Yes	Yes	c	Raitum
b	b	a	a	a	Yes	Yes			b	c	b	Yes	a	c	a	c	c	Yes	Yes	Yes	c	c	c	Singhangarh
a	c	c	c	Yes	Yes	Yes			c	c	a	Yes	a	c	a	c	c	Yes	Yes	Yes	c	c	c	Bhawa
Yes	c	c	c	Yes	Yes	Yes		Yes	c	Yes	Yes	Yes	c	Yes	c	c	c	Yes	Yes	Yes	c	Yes	c	Patewa
Yes	c	b	b	Yes	Yes				c	c	a	Yes	a	c	a	c	b	Yes	Yes	Yes	b	b	b	Jogidipa
a	c	c	c	Yes	Yes	Yes			c	c	a	Yes	a	c	a	c	c	Yes	Yes	Yes	c	c	c	Bodra
Yes	c	c	c	Yes	Yes	Yes			c	c	b	Yes	a	c	Yes	c	c	Yes	Yes	Yes	c	c	c	Nawagaon
b	c	c	c	Yes	Yes	Yes			c	c	b	Yes	Yes	c	Yes	c	c	Yes	Yes	Yes	c	c	c	Khatta
a	a	a	a	a	Yes				c	c	a	Yes	a	c	a	c	c	Yes	Yes	Yes	c	c	c	Thumsa
b	c	c	c	Yes	Yes				c	c	b	Yes	Yes	c	Yes	c	c	Yes	Yes	Yes	c	c	c	Manpur
b	c	c	c	c	Yes				c	c	b	Yes	a	c	a	c	c	Yes	Yes	Yes	c	c	c	Pachpedi
b	b	c	b	b	Yes				c	c	b	Yes	a	c	a	c	c	Yes	Yes	Yes	c	c	c	Nawagaon Alias Pachpedi
b	c	c	c	c	Yes				c	c	b	Yes	a	c	a	c	c	Yes	Yes	Yes	c	c	c	Kokadi
c	c	c	c	Yes	Yes				c	c	c	Yes	a	c	a	c	c	Yes	Yes	Yes	c	c	c	Ramkheda
a	c	a	a	a	Yes				a	c	a	Yes	a	c	a	c	c	Yes	Yes	Yes	a	c	c	Tenduwahi
a	c	a	Yes	Yes	Yes	a			b	c	b	Yes	a	c	b	c	c	Yes	Yes	Yes	c	c	c	Brekel
b	c	b	b	b	Yes	Yes			c	c	c	Yes	a	c	b	c	c	Yes	Yes	Yes	c	c	c	Madhuban
Yes	c	Yes	Yes	Yes	Yes	Yes			a	c	a	Yes	Yes	c	Yes	c	c	Yes	Yes	Yes	Yes	c	c	Sinodha
Yes	c	Yes	Yes	Yes	Yes	Yes		Yes	c	Yes	Yes	Yes	c	b	c	c	c	Yes	Yes	Yes	c	c	c	Banpachari
Yes	c	Yes	Yes	Yes	Yes	Yes			a	c	a	Yes	Yes	c	a	c	c	Yes	Yes	Yes	Yes	c	c	Torla
a	c	a	Yes	Yes	Yes	Yes			c	c	c	Yes	a	c	a	c	c	Yes	Yes	Yes	c	c	c	Salihabhatha
a	b	c	c	c	Yes				b	c	b	a	a	b	b	b	c	Yes	Yes	Yes	c	b	c	Darripali

If not available within the village , the distance range are facility is available is given).

Availability of electricity (Yes/No)

Nearest Town

Area under different types of land

1	2	92	93	94	95	96	97	98	99	100	101	102	103	104	105	106	107
		Cinema / Video Hall	Public Library	Public Reading Room	Newspaper Supply	Assembly Polling station	Birth & Death Registration Office	Power Supply for Domestic Use (ED)	Power Supply for Agricultural Use (EAG)	Power Supply for Commercial Use (EC)	Power Supply for All Uses (EA)	Name	Distance range code i.e. a for < 5 Kms, b for 5-10 Kms and c for 10+ kms .	Forests	Area under Non-agricultural Uses	Barren and Un-cultivable land	Permanent Pastures and Other Grazing Lands
30	Pirda	b	b	c	Yes	Yes	Yes	No	No	No	Yes	Tumgaon	b	2.4	10.4	0	8.2
31	Kauwajhar	b	b	c	Yes	Yes	Yes	No	No	No	Yes	Tumgaon	b	96.9	17	0.7	24.8
32	Ondar	c	c	c	Yes	Yes	Yes	Yes	Yes	No	No	Mahasamund	c	0	125.9	0	0
33	Kuhri	b	b	c	Yes	a	a	Yes	Yes	No	No	Tumgaon	b	81	78.9	0	33.6
34	Khirsali	c	c	a	Yes	a	a	No	No	No	Yes	Tumgaon	c	0	107	0	0
35	Bandora	c	c	Yes	Yes	Yes	Yes	No	No	No	Yes	Tumgaon	c	6.8	46.5	0.9	14.3
36	Achanakpur	b	b	Yes	Yes	Yes	Yes	No	No	No	Yes	Tumgaon	b	61.4	110.1	0	39.5
37	Raimude	c	c	a	c	a	a	No	No	No	Yes	Tumgaon	c	35	24	0	13.2
38	Jhakharmunda	c	c	Yes	Yes	a	a	No	No	No	Yes	Tumgaon	c	0	37.6	0	0
39	Rumekel	c	c	Yes	Yes	Yes	Yes	No	No	No	Yes	Tumgaon	c	102.1	51.5	0	39.9
40	Dhangaon	c	c	Yes	c	a	Yes	No	No	No	Yes	Tumgaon	c	0	27	0	0
41	Raitum	c	c	Yes	Yes	Yes	Yes	No	No	No	Yes	Tumgaon	c	0	146.4	0.2	1.8
42	Singhangarh	c	c	a	c	a	a	No	No	No	Yes	Tumgaon	c	41	13.5	0	10.9
43	Bhawa	c	c	Yes	Yes	Yes	Yes	No	No	No	Yes	Tumgaon	c	10.5	6.8	0	20.9
44	Patewa	c	c	Yes	Yes	Yes	Yes	No	No	No	Yes	Tumgaon	c	18.2	35.2	0	21.8
45	Jogidipa	b	b	Yes	Yes	Yes	a	No	No	No	Yes	Tumgaon	b	6.5	47.3	0	21.9
46	Bodra	c	c	Yes	Yes	Yes	a	No	No	No	Yes	Tumgaon	c	13.8	22.6	3.9	56.4
47	Nawagaon	c	c	Yes	Yes	Yes	Yes	No	No	No	Yes	Tumgaon	c	138.5	75.3	0	67.6
48	Khatta	c	c	Yes	Yes	Yes	Yes	No	No	No	Yes	Tumgaon	c	7.8	46.4	0	12.5
49	Thumsa	c	c	Yes	Yes	Yes	a	No	No	No	Yes	Tumgaon	c	30.4	14.7	0	9.7
50	Manpur	c	c	Yes	Yes	Yes	Yes	No	No	No	Yes	Tumgaon	c	3.5	20.9	0	23.8
51	Pachpedi	c	c	Yes	c	a	a	No	No	No	Yes	Tumgaon	c	0	10.4	0	7.4
52	Nawagaon Alias Pachpedi	c	c	a	c	a	a	No	No	No	Yes	Tumgaon	c	0	4.8	0	20.8
53	Kokadi	c	c	Yes	c	Yes	a	No	No	No	Yes	Tumgaon	c	0	10.8	0	22.4
54	Ramkheda	c	c	Yes	Yes	Yes	a	No	No	No	Yes	Tumgaon	c	32.6	29.3	0	33.7
55	Tenduwahi	c	c	Yes	Yes	Yes	a	No	No	No	Yes	Tumgaon	c	37.5	1.8	9.7	26.5
56	Brekel	c	c	a	Yes	Yes	a	No	No	No	Yes	Tumgaon	c	32.9	4.6	12.3	40.5
57	Madhuban	c	c	a	Yes	a	a	No	No	No	Yes	Tumgaon	c	0	1.2	3.7	8.5
58	Sinodha	c	c	Yes	Yes	Yes	Yes	No	No	No	Yes	Tumgaon	c	5.8	6.7	22.7	28.6
59	Banpachari	c	c	Yes	Yes	Yes	Yes	No	No	No	Yes	Tumgaon	c	63.6	4.6	23.4	48.9
60	Torla	c	c	Yes	Yes	Yes	Yes	No	No	No	Yes	Tumgaon	c	23	4.1	14.8	9.2
61	Salihabhatha	c	c	Yes	Yes	Yes	a	No	No	No	Yes	Tumgaon	c	25.2	4.1	18	20.3
62	Darripali	c	c	Yes	Yes	Yes	a	No	No	No	Yes	Tumgaon	c	33.7	9.4	1.2	19.9

Land Use												Name of three most important commodities manufactured			Name of Village	Serial Number
Land use (in hectares rounded up to one decimal place)							Area irrigated by source (in hectare).					First	Second	Third		
Land Under Miscellaneous Tree Crops etc.	Culturable Waste Land	Fallow lands other than current fallows	Current Fallows	Net Area Sown	Total Irrigated Land Area	Total Un-irrigated Land Area	Canals (C)	Wells/Tube-wells(W/TW)	Tanks/Lakes(T/L)	Water Falls(WF)	Others(O)	First	Second	Third		
108	109	110	111	112	113	114	115	116	117	118	119	120	121	122	2	1
0	0.9	6.6	0.4	197.1	195.1	2	192.2	2.9	0	0	0				Pirda	30
0	5.1	3	1	239.5	232.2	7.3	230	20	0	0	0				Kauwajhar	31
0	0	0	0	13.6	0	0	0	0	0	0	0				Ondar	32
0	0	0	0	0	0	0	0	0	0	0	0				Kuhri	33
0	0.5	0.6	1.7	134.8	5.4	129.2	2	3.4	0	0	0				Khirsali	34
0	1	0	4	123.8	59.8	8.5	0	31	28.8	0	0				Bandora	35
0	0	6.7	3	196.3	41.4	266.3	0	39.2	2.2	0	0				Achanakpur	36
0	0	1.8	0.4	147.8	11.5	20	0	11.5	0	0	0				Raimude	37
0	1	0	0.8	96.6	76.7	25.8	0	66.3	10.4	0	0				Jhakharmunda	38
0	0	8.2	9.3	168.3	102.3	75.5	0	88.7	13.6	0	0				Rumekel	39
0	1	1.1	0.7	124.3	73.5	64.2	60.5	3	10	0	0				Dhangaon	40
0	1	1.3	0.6	575	79.3	524	30	28.3	21	0	0				Raitum	41
0	0	1.2	0.9	90	46.9	49.5	0	36.5	10.4	0	0				Singhangarh	42
0	1	1	1.6	239	48.7	190.4	0	48.7	0	0	0				Bhawa	43
0	2.6	14.3	3	248.9	28.5	220.4	0	28.5	0	0	0	Earthen Pots			Patewa	44
0	1	30	1.1	57	6.5	50.5	0	6.5	0	0	0				Jogidipa	45
0	5	5	12.3	149.9	111.8	38.2	111.8	0	0	0	0				Bodra	46
0	4	8	3.6	377.1	51	326.1	0	51	0	0	0				Nawagaon	47
0	43.3	28.2	13.9	385.6	21	364.6	0	21	0	0	0				Khatta	48
0	42	24.8	5.9	92.4	1.5	90.9	0	1.5	0	0	0				Thumsa	49
0	27.4	38.2	4	411.4	13	398.4	0	13	0	0	0				Manpur	50
0	0	3.1	0.9	76.5	0	76.5	0	0	0	0	0				Pachpedi	51
0	2	4.3	3.1	91.8	0	91.8	0	0	0	0	0				Nawagaon Alias Pachpedi	52
0	2	2.3	1.2	38.6	0	38.6	0	0	0	0	0				Kokadi	53
0	37	45	11.3	231.1	8	223.1	0	8	0	0	0				Ramkheda	54
0	0	5	5	211	229	103	0	229	0	0	0				Tenduwahi	55
0	0	2.1	3	285	255	122	0	200	55	0	0				Brekel	56
0	0	1	1.4	34.4	32.9	13.5	0	32.9	0	0	0				Madhuban	57
0	0	4	18.3	350	32	192	0	32	0	0	0				Sinodha	58
0	0	1.5	1	255	330	59	0	230	100	0	0				Banpachari	59
0	0	3.8	8	175	150	76	0	50	100	0	0				Torla	60
0	0	2.8	14	297	209	119	0	109	100	0	0				Salihabhatha	61
0	0	0	11.8	208.3	33	183	0	32	1	0	0				Darripali	62

Sr.No.	Name village	Location code no.	Total area of the village (in hectares rounded up to one decimal place)	Total population (2011 census)	Number of households (2011 census)	Number of educational amenities available. (If not available within the village , the distance range code viz; a for < 5 Kms, b for 5-10 Kms and c for 10+ kms of nearest place where facility is available is given).													
						Pre-Primary school (PP)	Primary school (P)	Middle school (M)	Secondary School (S)	Senior Secondary school (SS)	Degree college of arts science & commerce (ASC)	Engineering college(EC)	Medical college (MC)	Management institute (MI)	Polytechnic (Pt)	Vocational training school /ITI	Non-formal training centre (NFTC)	Special school for disabled (SSD)	Others (specify)
1	2	3	4	5	6	7	8	9	10	11	12	13	14	15	16	17	18	19	20
63	Joratarai	446148	285.4	939	243	b	2	a	a	b	c	c	c	c	c	c	c	c	2
64	Chhindoali	446149	530.2	1618	385	a	1	1	a	a	c	c	c	c	c	c	c	c	2
65	Chirko	446150	774.9	1840	410	a	1	1	a	b	c	c	c	c	c	c	c	c	3
66	Sindhauri	446151	226.9	685	133	b	1	a	a	a	c	c	c	c	c	c	c	c	2
67	Kachhardih	446152	223.7	1188	322	b	1	1	a	b	c	c	c	c	c	c	c	c	2
68	Amora	446153	234.2	582	119	a	1	a	a	a	c	c	c	c	c	c	c	c	1
69	Ulba	446154	166.5	336	72	b	1	a	a	b	c	c	c	c	c	c	c	c	1
70	Kolpadar	446155	416.3	900	218	b	1	a	a	b	c	c	c	c	c	c	c	c	1
71	Patandadar	446156	187.5	418	94	b	1	a	b	b	c	c	c	c	c	c	c	c	1
72	Amori	446157	246.3	459	98	b	1	a	a	b	c	c	c	c	c	c	c	c	1
73	Turenga	446158	350.8	881	191	b	1	1	1	1	c	c	c	c	c	c	c	c	2
74	Sarekel	446159	335.7	749	180	a	1	1	a	a	c	c	c	c	c	c	c	c	1
75	Gongal	446160	187.2	705	186	a	1	a	a	a	c	c	c	c	c	c	c	c	1
76	Rampur	446161	359.5	683	153	b	1	a	b	b	c	c	c	c	c	c	c	c	
77	Renghadabari	446162	0	0	0														
78	Telibandha	446163	384.2	458	123	a	1	a	a	a	c	c	c	c	c	c	c	c	
79	Dumarpali	446164	453	1061	240	b	1	1	1	b	c	c	c	c	c	c	c	c	
80	Sindhupali	446165	435.1	792	180	b	1	a	a	a	b	c	c	c	c	c	c	c	
81	Jampali	446166	297.4	634	175	a	1	a	a	a	b	c	c	c	c	c	c	c	
82	Dhank	446167	365	1200	309	a	1	1	a	a	c	c	c	c	c	c	c	c	
83	Sindhropali (Sidhrupali)	446168	298.5	557	126	b	1	a	b	b	c	c	c	c	c	c	c	c	
84	Kurubhatha	446169	358.5	771	202	a	1	1	a	a	c	c	c	c	c	c	c	c	
85	Jhalap	446170	438.6	3166	748	1	7	6	2	1	c	c	c	c	c	c	c	c	3
86	Turidih	446171	180.9	580	128	a	1	a	a	a	c	c	c	c	c	c	c	c	1
87	Lakhanpur	446172	452.7	1787	427	a	1	1	a	a	c	c	c	c	c	c	c	c	2
88	Chhindpan (Chhillpawan)	446173	274.4	1410	323		1	1			c	c	c	c	c	c	c	c	1
89	Mungaser	446174	408.7	1115	294	a	1	1	b	b	c	c	c	c	c	c	c	c	1
90	Gudelabhatha	446175	326.5	527	143	b	1		b	b	c	c	c	c	c	c	c	c	1
91	Khamharmuda	446176	189.6	135	39	a	a	b	b	b	c	c	c	c	c	c	c	c	1
92	Singhanpur	446177	306.4	1200	278	a	1	a	a	a	c	c	c	c	c	c	c	c	2
93	Barbhatha	446178	244	580	131	b	1	b	b	b	c	c	c	c	c	c	c	c	1
94	Fulwari	446179	105.6	239	48	a	1	a	a	a	c	c	c	c	c	c	c	c	1
95	Bawankera	446180	663.4	1880	474	1	4	2	1	1	c	c	c	c	c	c	c	c	1

Number of Medical Amenities available. (If not available within the village , the distance range code viz; a for < 5 Kms, b for 5-10 Kms and c for 10+ kms of nearest place where facility is available is given).												Number of Non-Government Medical Amenities available.						Availability of drinking water - Yes / No						Name village		
Community health centre (CHC)	Primary health centre (PHC)	Primary health sub centre (PHS)	Maternity and child welfare centre (MCWC)	T.B. clinic (TBC)	Hospital-allopathic (HA)	Hospital-alternative medicine (HO)	Dispensary (D)	Veterinary hospital (VH)	Mobile health clinic (MHC)	Family welfare centre (FWC)	Charitable non Govt. hospital/Nursing home.	Medical practitioner with MBBS Degree	Medical practitioner with other degree	Medical practitioner with no degree	Traditional practitioner and faith healer .	Medicine Shop	Others	Tap water (Treated/Untreated)	Well water (Covered / Uncovered well)	Hand Pump	Tube wells / Bore well	Spring	River / Canal		Tank / Pond / Lake	Others
21	c	c	a	b	c	b	c	b	c	c	0	0	0	0	0	0	0	No	Yes	Yes	Yes	No	No	Yes	No	Joratarai
22	c	a	1	1	a	1	c	a	c	c	0	0	1	1	0	0	0	No	Yes	Yes	Yes	No	No	Yes	No	Chhindoali
23	c	b	1	1	c	a	c	a	c	c	0	0	0	2	0	0	0	Yes	Yes	Yes	Yes	No	Yes	Yes	No	Chirko
24	c	b	a	b	c	b	c	a	c	c	0	0	0	0	0	0	0	No	Yes	Yes	Yes	No	No	No	No	Sindhauri
25	c	b	b	b	c	b	b	b	c	c	0	0	0	1	0	0	0	No	Yes	Yes	Yes	No	No	Yes	No	Kachhardih
26	c	b	a	a	c	b	b	a	c	c	0	0	0	0	0	0	0	No	Yes	Yes	Yes	No	No	Yes	No	Amora
27	c	b	a	b	c	b	b	b	c	c	0	0	0	0	0	0	0	No	Yes	Yes	Yes	No	No	Yes	No	Ulba
28	c	b	a	b	c	b	b	b	c	c	0	0	0	1	0	0	0	No	Yes	Yes	Yes	No	No	Yes	No	Kolpadar
29	c	b	b	b	c	b	b	b	c	c	0	0	0	0	0	0	0	No	Yes	Yes	Yes	No	No	Yes	No	Patandadar
30	c	b	1	b	c	b	b	b	c	c	0	0	2	0	0	0	0	No	Yes	Yes	Yes	No	No	Yes	No	Amori
31	c	a	a	a	c	a	a	a	c	c	0	0	0	2	0	0	0	No	Yes	Yes	Yes	No	No	Yes	No	Turenga
32	c	a	a	a	c	a	a	a	a	c	0	0	0	0	0	0	0	No	Yes	Yes	Yes	No	No	Yes	No	Sarekel
33	c	b	a	b	c	b	b	a	c	c	0	0	0	2	1	0	0	No	Yes	Yes	Yes	No	No	Yes	No	Gongal
34																										Rampur
35																										Renghadabari
36	c	a	a	a	c	a	a	a	c	c	0	0	0	0	2	0	0	No	Yes	Yes	No	No	No	Yes	No	Telibandha
37	c	b	1	1	c	1	b	1	b	c	0	0	0	1	0	0	0	No	Yes	Yes	No	No	No	Yes	No	Dumarpali
38	b	b	a	b	c	b	b	a	c	c	0	0	0	0	0	0	0	No	Yes	Yes	No	No	No	Yes	No	Sindhupali
39	b	b	a	b	c	b	b	a	b	c	0	0	0	1	0	0	0	No	Yes	Yes	No	No	No	Yes	No	Jampali
40	c	a	a	a	c	a	a	a	c	c	0	0	0	1	2	0	0	No	Yes	Yes	No	No	No	Yes	No	Dhank
41	c	b	a	b	c	b	b	b	b	c	0	0	1	0	0	0	0	No	Yes	Yes	Yes	No	No	Yes	No	Sindhropali (Sidhrupali)
42	c	a	b	a	c	a	a	a	a	c	0	0	0	0	0	0	0	No	Yes	Yes	Yes	No	No	Yes	No	Kurrubhatha
43	c	1	1	1	c	c	c	c	c	c	0	2	3	0	0	3	0	Yes	Yes	Yes	Yes	No	No	Yes	No	Jhalap
44	c	a	a	a	c	a	a	a	a	c	0	0	0	0	0	0	0	No	Yes	Yes	Yes	No	No	Yes	No	Turidih
45	c	a	a	a	c	a	a	a	a	c	0	0	1	0	0	0	0	No	Yes	Yes	Yes	No	No	Yes	No	Lakhanpur
46	c	a	a	a	c	a	a	a	a	c	0	0	0	0	0	0	0	No	Yes	Yes	Yes	No	No	Yes	No	Chhindpan (Chhillpawan)
47	c	b	1	b	c	b	b	b	c	c	0	1	0	0	0	0	0	No	Yes	Yes	Yes	No	No	Yes	No	Mungaser
48	c	b	b	b	c	b	b	b	b	c	0	0	0	0	0	0	0	No	Yes	Yes	Yes	No	No	Yes	No	Gudelabhatha
49	c	b	b	b	c	b	b	b	b	c	0	0	0	0	0	0	0	No	Yes	Yes	Yes	No	No	Yes	No	Khamharmuda
50	c	a	a	a	c	a	a	a	a	c	0	0	1	0	0	0	0	No	Yes	Yes	Yes	No	No	Yes	No	Singhanpur
51	c	b	a	b	c	b	b	b	b	c	0	0	0	0	0	0	0	No	Yes	Yes	Yes	No	No	Yes	No	Barbhatha
52	c	b	a	b	b	b	b	a	c	c	0	0	0	0	0	0	0	No	Yes	Yes	Yes	No	No	Yes	No	Fulwari
53		b	1	b	c	b	c	1	c	c	0	2	0	0	0	1	0	Yes	Yes	Yes	Yes	No	No	Yes	No	Bawankera

Sr.No.	Name village	Availability of toilet & others Yes / No				Communication and transport facilities (If amenities available code -Yes is given except for Village Pin Code ,If not available within the village , the distance range code viz; a for < 5 Kms, b for 5-10 Kms and c for 10+ kms of nearest place where facility is available is given).																
		Community toilet including bath.	Community toilet excluding bath.	Rural sanitary mart or sanitary hardware outlet available near the village.	Community bio- gas or recycle of waste for productive use.	Post office(PO)	Sub post office (SPO)	Post & Telegraph office (P&TO)	Village Pin Code	Telephones (Land lines)	Public call office (PCO)	Mobile phone coverage	Internet cafes/ Common service centre (CSC)	Private courier facility	Bus service (Public & Private)	Railway stations	Auto/Modified Autos	Taxis and Vans	Tractors	Cycle-pulled rickshaws(Manual & Machine driven)	Carts driven by animals	Sea /River ferry service
1	2	47	48	49	50	51	52	53	54	55	56	57	58	59	60	61	62	63	64	65	66	67
63	Joratarai	No	No	No	No	c	b	b	493449	Yes	Yes	b	b	b	c	b	Yes	Yes	Yes	Yes	Yes	Yes
64	Chhindoali	No	No	No	No	b	a	a	493551	Yes	Yes	Yes	a	a	Yes	c	a	Yes	Yes	Yes	Yes	Yes
65	Chirko	No	No	No	No	c	b	b	496338	Yes	Yes	Yes	b	b	Yes	c	b	Yes	Yes		Yes	Yes
66	Sindhauri	No	No	No	No	c	b	b	493551	Yes	Yes	Yes	b	b		c	b	b	Yes		Yes	Yes
67	Kachhardih	No	No	No	No	c	c	c	493449	b	b	Yes	b	b		b	c	Yes	Yes		Yes	Yes
68	Amora	No	No	No	No	c	c	c	491995	b	b	Yes	b	b	Yes	c	c	Yes	Yes		Yes	Yes
69	Ulba	No	No	No	No	c	c	c	496113	b	b	Yes	b	b	Yes	c	c	b	Yes		Yes	Yes
70	Kolpadar	No	No	No	No	c	c	c	495683	b	b	Yes	b	b		c	c	Yes	Yes		Yes	Yes
71	Patandadar	No	No	No	No	c	c	c	493551	b	b	Yes	b	b		c	c	b	Yes		Yes	Yes
72	Amori	No	No	No	No	c	c	c	495683	b	b	Yes	b	b	Yes	c	b	b	Yes		Yes	Yes
73	Turenga	No	No	No	No	Yes	c	c	493881	b	b	Yes	b	b	Yes	c	b	Yes	Yes		Yes	Yes
74	Sarekel	No	No	No	No	c	c	c	495683	a	a	Yes	a	a		c	c	a	Yes		Yes	Yes
75	Gongal	No	No	No	No	c	c	c	495683	Yes	a	Yes	a	a		c	c	Yes	Yes		Yes	Yes
76	Rampur	No	No	No	No	c	c	c	493551	b	b	Yes	b	b	Yes	c	b	Yes	Yes		Yes	Yes
77	Renghadabari																					
78	Telibandha	No	No	No	No	c	c	c	493551	a	a	Yes	a	a	Yes	a	a	Yes	Yes		Yes	Yes
79	Dumarpali	No	No	No	No	Yes	c	c	495003	Yes	b	Yes	b	b		c	b	b	Yes		Yes	Yes
80	Sindhupali	No	No	No	No	c	b	b	493551	b	b	Yes	b	b	Yes	c	b	b	Yes		Yes	Yes
81	Jampali	No	No	No	No	c	b	b	493551	b	b	Yes	b	b	Yes	c	b	Yes	Yes		Yes	Yes
82	Dhank	No	No	No	No	c	c	c	493551	Yes	a	Yes	a	a	Yes	c	a	Yes	Yes		Yes	Yes
83	Sindhropali (Sidhrupali)	No	No	No	No	c	c	a	493558	b	b	b	b	b		b	b	Yes	Yes		Yes	Yes
84	Kurrubhatha	No	No	No	No	c	c	c	493445	a	a	a	a	a		a	a	a	Yes		Yes	Yes
85	Jhalap	No	No	No	No	Yes	c	c	493551	Yes	Yes	Yes	Yes	Yes	Yes	c	Yes	Yes	Yes	Yes	Yes	Yes
86	Turidih	No	No	No	No	c	c	c	493551	a	a	a	a	a	Yes	c	a	Yes	Yes		Yes	Yes
87	Lakhanpur	No	No	No	No	c	c	c	493551	a	a	a	a	a	Yes	c	a	Yes	Yes		Yes	Yes
88	Chhindpan (Chhillpawan)	No	No	No	No	c	c	c	493551	Yes	a	a	a	a	Yes	c	a	Yes	Yes		Yes	Yes
89	Mungaser	No	No	No	No	c	c	c	493551	Yes	b	b	b	b		b	b	b	Yes		Yes	Yes
90	Gudelabhatha	No	No	No	No	c	c	c	493551	b	b	b	b	b		c	b	b	Yes		Yes	Yes
91	Khamharmuda	No	No	No	No	c	c	c	493551	b	b	b	b	b		c	b	b	Yes		Yes	Yes
92	Singhanpur	No	No	No	No	c	c	c	491995	Yes	a	a	a	a		c	a	a	Yes		Yes	Yes
93	Barbhatha	No	No	No	No	c	c	c	493551	Yes	b	b	b	b		c	b	b	Yes		Yes	Yes
94	Fulwari	No	No	No	No	c	c	b	493551	a	b	Yes	b	b	Yes	c	c	a	Yes		Yes	Yes
95	Bawankera	No	No	No	No	c	c	b	493551	Yes	b	Yes	b	b	Yes	c	c	Yes	Yes		Yes	Yes

Village connected to highways,village roads, banks & credit societies (If amenities available code -Yes is given, If not available within the village , the distance range code viz; a for < 5 Kms, b for 5-10 Kms and c for 10+ kms of nearest place where facility is available is given).

Availability of miscellaneous facilities (If amenities available code -Yes is given, code viz; a for < 5 Kms, b for 5-10 Kms and c for 10+ kms of nearest place where facility is available is given).

68	69	70	71	72	73	74	75	76	77	78	79	80	81	82	83	84	85	86	87	88	89	90	91	
Connected to national highway(NH)	Connected to state highway(SH)	Connected to major district road (MDR)	Connected to others district road	Pucca roads	Kutchcha roads	Water bounded macadam(WBM) roads	Navigable waterway (river/canal)(NW)	Footpaths (FP)	Commercial & Co-operative Banks	ATM	Agricultural Credit Societies	Self-Help Group (SHG)	Public distribution system (PDS) shop	Mandis / Regular market	Weekly Haat	Agricultural marketing society	Integrated Child Development Scheme (Nutritional Centres)	Anganwadi Centre (Nutritional Centres)	Others (Nutritional Centres)	ASHA (Accredited Social Health Activist)	Community centre with/without TV	Sports Field,	Sports Club / Recreation Centre	
a	a	c	c	Yes	Yes	a		b	c	b	Yes	a	b	b	b	c	Yes	Yes	Yes	c	b	c	Joratarai	
Yes	a	c	c	Yes	Yes			a	c	a	Yes	Yes	a	a	a	Yes	Yes	Yes	Yes	c	a	c	Chhindoali	
Yes	c	c	c	Yes	Yes			b	c	a	Yes	Yes	b	b	b	c	Yes	Yes	Yes	c	b	c	Chirko	
a	b	c	c	c	Yes			b	c	b	Yes	Yes	b	b	b	c	Yes	Yes	Yes	c	b	c	Sindhauri	
b	b	b	Yes		Yes	Yes		b	c	b	Yes	Yes	b	b	b	c	Yes	Yes	Yes	c	Yes	c	Kachhardih	
b	b	b	Yes		Yes	Yes		b	c	a	Yes	a	a	a	b	c	Yes	Yes	Yes	c	Yes	c	Amora	
b	b	b	Yes		Yes	Yes		b	c	b	Yes	a	b	b	b	c	Yes	Yes	Yes	c	c	c	Ulba	
b	b	b	a	a	Yes	Yes		b	c	b	Yes	Yes	b	b	b	c	Yes	Yes	Yes	c	c	c	Kolpadar	
b	b	b	b	b	Yes	Yes		b	c	b	Yes	b	b	b	c	c	Yes	Yes	Yes	c	Yes	c	Patandadar	
b	b	b	a	a	Yes	Yes		b	c	b	Yes	a	b	b	c	c	Yes	Yes	Yes	c	c	c	Amori	
b	b	b	Yes	Yes	Yes	Yes		b	c	b	Yes	Yes	b	Yes	b	Yes	Yes	Yes	Yes	c	Yes	c	Turenga	
a	a	a	a	a	Yes	Yes		a	c	a	Yes	Yes	a	a	a	c	Yes	Yes	Yes	c	Yes	c	Sarekel	
a	a	a	a	a	Yes	Yes		a	c	a	Yes	a	a	a	c	c	Yes	Yes	Yes	c	c	c	Gongal	
b	c	Yes	Yes	Yes	Yes			b	c	b	Yes	a	b	b	b	Yes	Yes	Yes	Yes	c	Yes	c	Rampur	
																							Renghadabari	
a	c	Yes	Yes	Yes	Yes	Yes		a	c	a	Yes	a	a	a	a	Yes	Yes	Yes	Yes	c	Yes	c	Telibandha	
a	c	a	a	a	Yes	Yes		b	c	b	a	Yes	b	b	b	c	Yes	Yes	Yes	c	Yes	c	Dumarpali	
Yes	c	Yes	Yes		Yes			b	b	b	Yes	Yes	b	b	b	b	Yes	Yes	Yes	b	Yes	b	Sindhupali	
Yes	c	Yes	Yes	Yes	Yes	Yes		b	b	b	Yes	Yes	b	b	b	Yes	Yes	Yes	Yes	b	Yes	b	Jampali	
Yes	c	c	Yes		Yes			a	c	a	Yes	Yes	a	a	a	Yes	Yes	Yes	Yes	c	Yes	c	Dhank	
b	b	b	b	b	Yes	Yes		b	c	b	Yes	a	b	b	b	c	Yes	Yes	Yes	c	Yes	c	Sindhropali (Sidhrupali)	
a	a	a	Yes	Yes	Yes	Yes		a	c	a	Yes	Yes	a	a	a	c	Yes	Yes	Yes	c	Yes	c	Kurrubhatha	
Yes	Yes	Yes	c	Yes	Yes	Yes		Yes	c	Yes	Yes	Yes	Yes	Yes	Yes	c	a	Yes	Yes	c	Yes	c	Jhalap	
Yes	Yes	Yes	Yes	Yes	Yes	Yes		a	c	a	Yes	a	a	a	a	c	Yes	Yes	Yes	c	Yes	c	Turidih	
Yes	Yes	Yes	Yes	Yes	Yes	Yes		a	c	a	Yes	a	a	a	a	c	Yes	Yes	Yes	c	Yes	c	Lakhanpur	
Yes	Yes	Yes	Yes	Yes	Yes	Yes		a	c	a	Yes	a	a	a	a	c	Yes	Yes	Yes	c	Yes	c	Chhindpan (Chhillpawan)	
b	b	b	Yes	Yes	Yes	Yes		b	c	Yes	Yes	b	b	b	b	c	Yes	Yes	Yes	c	Yes	c	Mungaser	
b	b	b	Yes	Yes	Yes	Yes		b	c	b	Yes	b	b	b	b	c	Yes	Yes	Yes	c	Yes	c	Gudelabhatha	
b	b	b	b	b	Yes			b	c	b	Yes	b	b	b	b	c	Yes	Yes	Yes	c	c	c	Khamharmuda	
a	a	a	Yes	Yes	Yes	Yes		a	c	a	Yes	a	a	a	a	c	Yes	Yes	Yes	c	c	c	Singhanpur	
b	b	b	Yes	Yes		Yes		b	c	b	Yes	b	b	b	b	c	Yes	Yes	Yes	c	c	c	Barbhatha	
a	Yes	Yes	Yes	Yes	Yes	a		b	c	a	Yes	a	c	a	a	c	Yes	Yes	Yes	c	c	c	Fulwari	
a	Yes	Yes	Yes	Yes	Yes	Yes		Yes	c	Yes	Yes	Yes	c	Yes	Yes	c	Yes	Yes	Yes	c	Yes	c	Bawankera	

If not available within the village , the distance range
ere facility is available is given).

Availability of
electricity
(Yes/No)

Nearest Town

Area under different types of lan

1	2	92	93	94	95	96	97	98	99	100	101	102	103	104	105	106	107
63	Joratarai	c	c	Yes	Yes	Yes	Yes	No	No	No	Yes	Bagbahara	c	38	25.5	2.9	6.3
64	Chhindoali	c	c	Yes	Yes	Yes	Yes	No	No	No	Yes	Bagbahara	c	9.2	42.4	1.2	18.4
65	Chirko	c	c	Yes	Yes	Yes	Yes	No	No	No	Yes	Bagbahara	c	88	58.1	1	76.4
66	Sindhauri	c	c	Yes	Yes	Yes	Yes	No	No	No	Yes	Bagbahara	c	3.9	13	1.1	15.7
67	Kachhardih	c	Yes	Yes	Yes	Yes	Yes	Yes	Yes	No	No	Bagbahara	c	6.9	13.5	6.6	3
68	Amora	c	c	Yes	Yes	Yes	a	Yes	Yes	No	No	Bagbahara	c	18.1	17	14	2.7
69	Ulba	c	c	Yes	Yes	Yes	a	No	No	No	Yes	Bagbahara	c	0	10.3	17.5	27.3
70	Kolpadar	c	c	Yes	Yes	Yes	Yes	Yes	Yes	No	No	Bagbahara	c	71.2	13.4	13	13.9
71	Patandadar	c	c	Yes	Yes	a	a	Yes	Yes	No	No	Bagbahara	c	13.8	29.1	12.8	9.8
72	Amori	c	c	Yes	Yes	a	a	Yes	Yes	No	No	Bagbahara	c	41.4	5.9	16.4	12.3
73	Turenga	c	c	Yes	Yes	Yes	Yes	Yes	Yes	No	No	Bagbahara	c	11.5	8.6	14.8	7.8
74	Sarekel	c	c	Yes	Yes	Yes	Yes	Yes	Yes	No	No	Bagbahara	c	61	16.1	26.3	16.2
75	Gongal	c	c	a	Yes	Yes	a	Yes	Yes	No	No	Bagbahara	c	0.7	6.9	3.9	4.6
76	Rampur	c	c	a	Yes	Yes	a	Yes	Yes	No	No	Bagbahara	c	90.6	32.2	9.3	13.6
77	Renghadabari											Bagbahara	b	0	0	0	0
78	Telibandha	c	c	a	Yes	Yes	a	No	No	No	Yes	Bagbahara	c	30.9	25.3	6.3	10.8
79	Dumarpali	c	c	Yes	Yes	Yes	Yes	No	No	No	Yes	Bagbahara	c	70.2	33.2	4.8	12.4
80	Sindhupali	b	b	a	Yes	Yes	a	No	No	No	Yes	Bagbahara	b	132.6	24.8	0.4	48
81	Jampali	b	b	Yes	Yes	Yes	Yes	No	No	No	Yes	Bagbahara	b	34.6	40.4	2.6	2.5
82	Dhank	c	c	Yes	Yes	Yes	Yes	No	No	No	Yes	Bagbahara	c	32.7	39.3	0.1	44.4
83	Sindhropali (Sidhrupali)	c	c	Yes	Yes	Yes	a	Yes	Yes	No	No	Bagbahara	c	68.4	20	3.5	23.6
84	Kurrubhatha	c	c	Yes	Yes	Yes	Yes	Yes	Yes	No	No	Bagbahara	c	35.8	20.6	18.4	19.4
85	Jhalap	Yes	Yes	Yes	Yes	Yes	Yes	No	No	No	Yes	Bagbahara	c	0	56.3	0.8	32
86	Turidih	c	c	Yes	Yes	Yes	a	Yes	Yes	No	No	Bagbahara	c	0	14.7	1.1	2.3
87	Lakhanpur	c	Yes	Yes	Yes	Yes	Yes	Yes	Yes	No	No	Bagbahara	c	2.6	96.6	16.2	46.1
88	Chhindpan (Chhillpawan)	c	c	Yes	Yes	Yes	Yes	No	No	No	Yes	Bagbahara	c	0	38.4	5	29.1
89	Mungaser	c	c	Yes	Yes	Yes	Yes	No	No	No	Yes	Bagbahara	c	45	41.1	12.9	12.7
90	Gudelabhatha	c	c	Yes	Yes	Yes	Yes	No	No	No	Yes	Bagbahara	c	6.8	27.6	41.3	12.4
91	Khamharmuda	c	c	a	Yes	Yes	Yes	No	No	No	Yes	Bagbahara	c	0	11.5	4.4	10.4
92	Singhanpur	c	c	Yes	Yes	Yes	Yes	No	No	No	Yes	Bagbahara	c	0	17.7	8.2	10.2
93	Barbhatha	c	c	Yes	Yes	Yes	a	No	No	No	Yes	Bagbahara	c	0	14.8	2.2	13.4
94	Fulwari	c	c	Yes	Yes	a	a	Yes	Yes	No	No	Bagbahara	c	5	3.9	0	3.1
95	Bawankera	c	Yes	Yes	Yes	Yes	Yes	Yes	Yes	No	No	Bagbahara	c	72.4	46.7	0	38.8

Land Use												Name of three most important commodities manufactured			Name of Village	Serial Number
Land use (in hectares rounded up to one decimal place)							Area irrigated by source (in hectare).					First	Second	Third		
Land Under Miscellaneous Tree Crops etc.	Culturable Waste Land	Fallow lands other than current fallows	Current Fallows	Net Area Sown	Total Irrigated Land Area	Total Un-irrigated Land Area	Canals (C)	Wells/Tube-wells(W/TW)	Tanks/Lakes(T/L)	Water Falls(WF)	Others(O)	First	Second	Third	2	1
108	109	110	111	112	113	114	115	116	117	118	119	120	121	122		
0	2.1	1.6	0	209	46	182	0	42	4	0	0				Joratarai	63
0	0	4.8	5	449.2	80	393.5	0	76	4	0	0				Chindoali	64
0	0	0	0	551.5	123	477	0	120	3	0	0				Chirko	65
0	0	0.2	0.2	192.8	34	172	0	32	2	0	0				Sindhauri	66
0	0	1.4	4.2	188.2	142	46.2	122	20	0	0	0				Kachhardih	67
0	0	2.2	2.3	177.9	162	15.9	145	17	0	0	0				Amora	68
0	0	15	12.6	83.9	10.5	73.4	0	10.5	0	0	0				Ulba	69
0	0	4.4	2.9	297.6	21	276.6	0	21	0	0	0				Kolpadar	70
0	0	2.4	2.7	116.8	14	102.8	0	14	0	0	0				Patandadar	71
0	0	4.4	3.6	162.2	10	152.2	0	10	0	0	0				Amori	72
0	0	2.6	10.4	295	30.7	264.3	0	30.7	0	0	0				Turenga	73
0	0	9.1	12.3	194.6	35	159.6	0	35	0	0	0				Sarekel	74
0	0	1.5	3.2	166.5	15.3	151.2	0	15.3	0	0	0				Gongal	75
0	0	3.8	1.2	208.7	169.7	56.2	147.6	22.2	0	0	0				Rampur	76
0	0	0	0	0	0	0	0	0	0	0	0				Renghadabari	77
0	0	5.4	10.1	295.4	76.6	270.3	48.6	28	0	0	0				Telibandha	78
0	0	45.5	13.2	273.8	51.6	247.6	0	51.6	0	0	0				Dumarpali	79
0	0	0.3	0.6	228.4	7.1	223.2	0	7.1	0	0	0				Sindhupali	80
0	0	2.8	1.7	212.8	26.4	200.4	0	26.4	0	0	0				Jampali	81
0	0	0	0	248.5	67.7	213.2	0	67.7	0	0	0				Dhank	82
0	0	1.4	1.5	180	5.8	173	0	5.8	0	0	0				Sindhropali (Sidhrupali)	83
0	0	19.4	18.2	226.7	34.4	199.4	0	34.4	0	0	0				Kurrubhatha	84
0	0	0.4	0.9	348.1	150.5	260.1	0	150.5	0	0	0				Jhalap	85
0	0	1.2	3.2	158.4	41.3	113.5	0	41.3	0	0	0				Turidih	86
0	0	4.9	2.8	283.6	95.4	189.8	0	30.4	65.1	0	0				Lakhanpur	87
0	0	10.2	5	186.8	181.2	71.4	0	181.2	0	0	0				Chhindpan (Chhillpawan)	88
0	0	10.8	4.1	282.2	190	142.4	0	190	0	0	0				Mungaser	89
0	0	0.6	0	237.8	40.6	197.2	0	40.6	0	0	0				Gudelabhatha	90
0.6	0	5.7	3	153.8	66.2	117	0	66.2	0	0	0				Khamharmuda	91
0	0	8	4	258.2	116.6	141.4	0	116.6	0	0	0				Singhanpur	92
0	0	1.4	0.4	211.8	98	178.2	0	98	0	0	0				Barbhatha	93
0	3.6	3.4	9.8	76.8	27.9	48.9	0	49.9	0	0	0				Fulwari	94
0	2.4	25.4	1	476.8	130	346.8	0	270.8	0	0	0				Bawankera	95

Sr.No.	Name village	Location code no.	Total area of the village (in hectares rounded up to one decimal place)	Total population (2011 census)	Number of households (2011 census)	Number of educational amenities available. (If not available within the village , the distance range code viz; a for < 5 Kms, b for 5-10 Kms and c for 10+ kms of nearest place where facility is available is given).													
						Pre-Primary school (PP)	Primary school (P)	Middle school (M)	Secondary School (S)	Senior Secondary school (SS)	Degree college of arts science & commerce (ASC)	Engineering college(EC)	Medical college (MC)	Management institute (MI)	Polytechnic (Pt)	Vocational training school /ITI	Non-formal training centre (NFTC)	Special school for disabled (SSD)	Others (specify)
1	2	3	4	5	6	7	8	9	10	11	12	13	14	15	16	17	18	19	20
96	Khamharmuda	446181	137.6	122	25	a	1	a	a	a	c	c	c	c	c	c	c	c	
97	Nawapara	446182	304.3	628	139	a	2	a	a	a	c	c	c	c	c	c	c	c	1
98	Bamburdih (Baburdih)	446183	430.6	970	236	a	3	a	a	c	c	c	c	c	c	c	c	c	2
99	Chaukbeda (Baburdih)	446184	521.8	1078	265	b	2	1	b	b	c	c	c	c	c	c	c	c	2
100	Patharri	446185	478.9	765	163		1	a	a	a	c	c	c	c	c	c	c	c	1
101	Kulhariya	446186	192.5	406	106	a	1	a	a	a	c	c	c	c	c	c	c	c	1
102	Keramunda	446187	112.9	451	116	b	1	b	b	b	c	c	c	c	c	c	c	c	1
103	Farfaud	446188	109.7	381	82	b	1	a	b	b	c	c	c	c	c	c	c	c	1
104	Saraipali	446189	189.9	451	118	a	1	a	a	a	c	c	c	c	c	c	c	c	1
105	Suklabhatha (Viran)	446190	131.6	0	0														
106	Nartora	446191	508.2	1722	394	c	1	1	1	1	c	c	c	c	c	c	c	c	2
107	Bhatgaon	446192	205	691	149	a	1	1	a	a	c	c	c	c	c	c	c	c	1
108	Pachri (Pachuri)	446193	515.6	1499	365	a	1	1	a	a	c	c	c	c	c	c	c	c	2
109	Pandripani	446194	216	99	19	b	1	a	b	b	c	c	c	c	c	c	c	c	
110	Gondpali	446195	566.2	1071	240	a	1	a	b	a	c	c	c	c	c	c	c	c	
111	Barekel Kalan	446196	487.9	1600	400	c	1	1	b	b	c	c	c	c	c	c	c	c	
112	Joba Kalan	446197	249	784	171	b	1	1	b	b	c	c	c	c	c	c	c	c	
113	Chitamkhar	446198	315.4	573	126	c	1	a	b	b	c	c	c	c	c	c	c	c	
114	Jhara	446199	459.9	1205	312	b	1	1	b	b	c	c	c	c	c	c	c	c	
115	Mudiyadh	446200	237.2	849	205	b	1	a	b	b	c	c	c		c	c	c	c	
116	Pali	446201	791.6	1339	317		1	1	b	b	c	c	c		c	c	c	c	
117	Khatti	446202	787.2	2867	638	1	1	1	1	1	c	c	c	c	c	c	c	c	
118	Parsada	446203	720.8	1305	304	a	3	1	1	a	c	c	c	c	c	c	c	c	
119	Jeotara	446204	531.7	824	172	a	1	a	a	a	c	c	c	c	c	c	c	c	
120	Labhara Kalan	446205	760.1	1688	359	a	1	1	a	a	c	c	c	c	c	c	c	c	
121	Sher	446206	478	1652	373	b	1	1	1	b	b	c	c	c	b	b	c	c	3
122	Kanekera	446207	568.3	1428	344	b	1	1	a	b	b	c	c	c	b	b	c	c	2
123	Dhansuli	446208	712.7	1759	424	c	1	1	a	c	c	c	c	c	c	c	c	c	2
124	Bhoiabahara	446209	18.2	0	0														
125	Murki	446210	306.5	601	136	b	1	a	a	c	c	c	c	c	b	b	c	c	1
126	Mordha	446211	444.3	617	147	c	1	a	a	c	c	c	c	c	c	c	c	c	1
127	Bakma	446212	635.4	915	205	b	1	1	b	b	b	c	c	c	b	b	b	b	
128	Kona	446213	508.9	616	140	b	1	a	a	a	b	c	c	c	b	b	b	b	

Number of Medical Amenities available. (If not available within the village , the distance range code viz; a for < 5 Kms, b for 5-10 Kms and c for 10+ kms of nearest place where facility is available is given).												Number of Non-Government Medical Amenities available.						Availability of drinking water - Yes / No						Name village		
Community health centre (CHC)	Primary health centre (PHC)	Primary health sub centre (PHS)	Maternity and child welfare centre (MCWC)	T.B. clinic (TBC)	Hospital-allopathic (HA)	Hospital-alternative medicine (HO)	Dispensary (D)	Veterinary hospital (VH)	Mobile health clinic (MHC)	Family welfare centre (FWC)	Charitable non Govt. hospital/Nursing home.	Medical practitioner with MBBS Degree	Medical practitioner with other degree	Medical practitioner with no degree	Traditional practitioner and faith healer .	Medicine Shop	Others	Tap water (Treated/Untreated)	Well water (Covered / Uncovered well)	Hand Pump	Tube wells / Bore well	Spring	River / Canal		Tank / Pond / Lake	Others
21	c	c	a	c	c	c	c	a	c	c	0	0	0	0	0	0	0	No	Yes	Yes	Yes	No	No	Yes	No	Khamharmuda
22	c	b	a	b	c	b	b	a	c	c	0	0	0	0	0	0	0	No	Yes	Yes	Yes	No	No	Yes	No	Nawapara
23	c	c	a	c	c	c	c	a	c	c	0	0	0	0	0	0	0	No	Yes	Yes	Yes	No	No	Yes	No	Bamburdih (Baburdih)
24	c	c	b	c	c	c	c	b	c	c	0	2	0	0	0	0	0	No	Yes	Yes	Yes	No	No	Yes	No	Chaukbeda (Baburdih)
25	c	b	a	c	c	c	c	a	c	c	0	0	0	1	0	0	0	No	Yes	Yes	Yes	No	No	Yes	No	Patharri
26	c	b	a	c	c	b	b	a	c	c	0	0	0	0	0	0	0	No	Yes	Yes	Yes	No	No	Yes	No	Kulhariya
27	c	b	b	b	c	c	c	b	c	c	0	0	0	0	2	0	0	No	Yes	Yes	Yes	No	No	Yes	No	Keramunda
28	c	b	b	b	c	b	b	b	b	c	0	0	0	1	0	0	0	No	Yes	Yes	Yes	No	No	Yes	No	Farfaud
29	c	b	a	b	c	b	b	a	c	c	0	0	0	1	0	0	0	No	Yes	Yes	Yes	No	No	Yes	No	Saraipali
																										Suklabhatha (Viran)
30	c	b	1	1	c	b	b	1	c	c	1	1	0	0	0	1	0	No	Yes	Yes	Yes	No	No	Yes	No	Nartora
31	c	b	a	b	c	b	b	a	c	c	0	0	0	1	0	0	0	No	Yes	Yes	Yes	No	No	Yes	No	Bhatgaon
32	c	b	1	a	c	c	c	a	c	c	0	0	0	0	0	0	0	No	Yes	Yes	No	No	No	No	No	Pachri (Pachuri)
33	c	b	b	b	c	c	c	b	c	c	0	0	0	0	0	0	0	No	Yes	Yes	No	No	No	No	No	Pandripani
34	c	c	b	c	c	c	b	b	c	c	0	0	0	0	0	0	0	No	Yes	Yes	No	No	No	Yes	No	Gondpali
35	c	b	b	1	c	c	c	a	a	c	0	0	0	0	0	0	0	No	Yes	Yes	No	No	No	Yes	No	Barekel Kalan
36	c	b	b	b	c	c	b	b	c	c	0	0	0	0	0	0	0	No	Yes	Yes	No	No	No	Yes	No	Joba Kalan
37	c	a	a	c	c	c	b	b	c	c	0	0	0	0	0	0	0	No	Yes	Yes	No	No	No	Yes	No	Chitamkhar
38	c	1	1	1	c	c	c	b	c	c	0	0	0	0	0	1	0	No	Yes	Yes	No	No	Yes	Yes	No	Jhara
39	c	c	a	a	c	c	a	b	c	c	0	0	0	0	0	0	0	No	Yes	Yes	No	No	Yes	Yes	No	Mudiyadh
40	c	c	a	a	c	c	a	c	c	c	0	0	0	2	1	0	0	No	Yes	Yes	No	No	No	Yes	No	Pali
41	c	1	1	1	c	1	1	b	c	c	0	0	0	0	3	2	0	Yes	Yes	Yes	Yes	No	Yes	Yes	No	Khatti
42	c	a	a	a	c	1	1	1	c	c	0	0	0	2	1	0	0	Yes	Yes	Yes	Yes	No	Yes	Yes	No	Parsada
43	c	a	a	a	c	c	c	a	c	c	0	0	0	0	1	0	0	No	Yes	Yes	Yes	No	Yes	Yes	No	Jeotara
44	c	a	1	a	c	c	c	a	c	c	0	0	2	0	1	0	0	Yes	Yes	Yes	Yes	No	No	Yes	No	Labhara Kalan
45	b	b	b	b	b	b	b	b	b	b	0	0	0	1	0	0	0	No	Yes	Yes	Yes	No	Yes	Yes	No	Sher
46	b	b	1	b	b	b	b	b	b	b	0	0	0	1	0	0	0	No	Yes	Yes	No	No	Yes	Yes	No	Kanekera
	c	c	c	c	c	c	c	c	c	c	0	0	0	1	0	0	0	No	Yes	Yes	Yes	No	Yes	Yes	No	Dhansuli
																										Bhoinahara
	c	c	c	b	b	b	b	b	b	b	0	0	0	1	0	0	0	No	Yes	Yes	No	No	Yes	Yes	No	Murki
	c	c	c	c	c	c	c	c	c	c	0	1	0	0	1	0	0	No	Yes	Yes	No	No	Yes	Yes	No	Mordha
	b	b	b	b	b	b	b	b	b	b	0	0	0	1	0	0	0	Yes	Yes	Yes	Yes	No	Yes	Yes	No	Bakma
	b	b	a	b	b	b	b	b	b	b	0	0	0	1	0	0	0	Yes	Yes	Yes	Yes	No	Yes	Yes	No	Kona

Sr.No.	Name village	Availability of toilet & others Yes / No				Communication and transport facilities (If amenities available code -Yes is given except for Village Pin Code ,If not available within the village , the distance range code viz; a for < 5 Kms, b for 5-10 Kms and c for 10+ kms of nearest place where facility is available is given).																
		Community toilet including bath.	Community toilet excluding bath.	Rural sanitary mart or sanitary hardware outlet available near the village.	Community bio- gas or recycle of waste for productive use.	Post office(PO)	Sub post office (SPO)	Post & Telegraph office (P&TO)	Village Pin Code	Telephones (Land lines)	Public call office (PCO)	Mobile phone coverage	Internet cafes/ Common service centre (CSC)	Private courier facility	Bus service (Public & Private)	Railway stations	Auto/Modified Autos	Taxis and Vans	Tractors	Cycle-pulled rickshaws(Manual & Machine driven)	Carts driven by animals	Sea /River ferry service
1	2	47	48	49	50	51	52	53	54	55	56	57	58	59	60	61	62	63	64	65	66	67
96	Khamharmuda	No	No	No	No	c	c	c	493551	a	c	Yes	c	c	Yes	c	c	a	Yes	Yes		
97	Nawapara	No	No	No	No	c	c	b	493551	a	b	Yes	b	b		c	c	a	Yes	Yes		
98	Bamburdih (Baburdih)	No	No	No	No		c	c	493551	a	c	Yes	c	c		c	c	Yes	Yes	Yes		
99	Chaukbeda (Baburdih)	No	No	No	No	c	c	c	493551	Yes	c	Yes	c	c	Yes	c	c	Yes	Yes	Yes		
100	Patharri	No	No	No	No	c	c	c	493551	Yes	b	Yes	b	b		c	c	b	Yes	Yes		
101	Kulhariya	No	No	No	No	c	c	c	493551	b	b	Yes	b	b		c	b	b	Yes	Yes		
102	Keramunda	No	No	No	No	c	c	c	493551	Yes	b	Yes	b	b		c	b	Yes	Yes	Yes		
103	Farfaud	No	No	No	No	c	c	c	493551	b	b	b	b	b		c	b	Yes	Yes	Yes		
104	Saraipali	No	No	No	No	c	c	c	493551	b	b	Yes	b	b		c	b	b	Yes	Yes		
105	Suklabhatha (Viran)																					
106	Nartora	No	No	No	No	Yes	c	c	493551	Yes	b	Yes	b	b	Yes	c	b	Yes	Yes	Yes		
107	Bhatgaon	No	No	No	No	c	c	c	493449	Yes	b	Yes	b	b		c	b	b	Yes	Yes		
108	Pachri (Pachuri)	No	No	No	No	c	c	c	493551	Yes	Yes	Yes	b	c	Yes	c	c	c	c	Yes		
109	Pandripani	No	No	No	No	c	c	c	491988	c	c	Yes	c	c		c	c	c	Yes	Yes		
110	Gondpali	No	No	No	No	c	a	c	493551	Yes	a	Yes	b	c		c	c	a	Yes	Yes		
111	Barekel Kalan	No	No	No	Yes	c	b	c	495550	Yes	c	Yes	c	c	Yes	c	c	c	Yes	Yes		
112	Joba Kalan	No	No	No	No	c	c	c	493551	Yes	c	Yes	c	c		c	c	c	Yes	Yes		
113	Chitamkhar	No	No	Yes	No	c	a	c	493449	c	c	Yes	c	c		c	c	c	Yes	Yes		
114	Jhara	No	No	No	No	c	Yes	c	493449	c	c	Yes	c	c	Yes	b	c	Yes	Yes	Yes		
115	Mudiyadih	No	No	No	No	c	a	c	492109	b	b	Yes	c	c	Yes	b	c	c	Yes	Yes		
116	Pali	No	No	No	No	c	a	c	493449	Yes	b	Yes	c	c	Yes	b	c	Yes	Yes	Yes		
117	Khatti	No	No	No	No	Yes	c	c	493449	Yes	Yes	Yes	c	c	Yes	c	Yes	Yes	Yes	Yes		
118	Parsada	No	No	No	No	c	c	c	493445	Yes	Yes	Yes	c	c	Yes	c	c	Yes	Yes	Yes		
119	Jeotara	No	No	No	No	c	c	c	493445	a	a	Yes	c	c		c	c	Yes	Yes	Yes		
120	Labhara Kalan	No	No	No	No	c	c	c	493445	a	a	Yes	c	c	Yes	c	a	Yes	Yes	Yes		
121	Sher	No	No	No	No	b	Yes	b	493445	Yes	b	Yes	b	b	Yes	b	b	Yes	Yes	Yes		
122	Kanekera	No	No	No	No	b	Yes	b	493445	b	b	Yes	b	b		b	b	Yes	Yes	Yes		
123	Dhansuli	No	No	No	No	Yes	Yes	c	493445	c	c	Yes	c	c		c	c	Yes	Yes	Yes		
124	Bhoiabahara																					
125	Murki	No	No	No	No	b	a	b	493445	b	b	Yes	b	b		c	c	b	Yes	Yes		
126	Mordha	No	No	No	No	c	c	c	493445	Yes	c	Yes	c	c		c	c	c	Yes	Yes		
127	Bakma	No	No	No	No	b	a	b	493449	Yes	b	Yes	b	b		b	b	b	Yes	Yes		
128	Kona	No	No	No	No	b	a	b	493445	Yes	b	Yes	b	b		b	b	b	Yes	Yes		

Village connected to highways,village roads, banks & credit societies (If amenities available code -Yes is given, If not available within the village , the distance range code viz; a for < 5 Kms, b for 5-10 Kms and c for 10+ kms of nearest place where facility is available is given).

Availability of miscellaneous facilities (If amenities available code -Yes is given, code viz; a for < 5 Kms, b for 5-10 Kms and c for 10+ kms of nearest place where

68	69	70	71	72	73	74	75	76	77	78	79	80	81	82	83	84	85	86	87	88	89	90	91	
Connected to national highway(NH)	Connected to state highway(SH)	Connected to major district road (MDR)	Connected to others district road	Pucca roads	Kutcha roads	Water bounded macadam(WBM) roads	Navigable waterway (river/canal)(NW)	Footpaths (FP)	Commercial & Co-operative Banks	ATM	Agricultural Credit Societies	Self-Help Group (SHG)	Public distribution system (PDS) shop	Mandis / Regular market	Weekly Haat	Agricultural marketing society	Integrated Child Development Scheme (Nutritional Centres)	Anganwadi Centre (Nutritional Centres)	Others (Nutritional Centres)	ASHA (Accredited Social Health Activist)	Community centre with/without TV	Sports Field,	Sports Club / Recreation Centre	
b	Yes	b	Yes	Yes	Yes	a			c	c	a	Yes	a	c	a	a	c	a	Yes	Yes	c	c	c	Khamharmuda
b	a	b	a	a	Yes	a			b	c	a	Yes	a	c	a	a	c	Yes	Yes	Yes	c	c	c	Nawapara
b	a	a	a	a	Yes				c	c	a	Yes	a	c	a	a	c	Yes	Yes	Yes	c	c	c	Bamburdih (Baburdih)
b	Yes	b	Yes	Yes	Yes	b			c	c	b	Yes	Yes	c	Yes	b	c	Yes	Yes	Yes	c	c	c	Chaukbeda (Baburdih)
b	b	b	b	Yes	Yes	Yes			b	c	a	Yes	Yes	b	Yes	b	c	Yes	Yes	Yes	c	Yes	c	Patharri
b	b	b	b	b	Yes	Yes			b	c	a	Yes	a	b	b	b	c	Yes	Yes	Yes	c	Yes	c	Kulhariya
b	b	b	b	b	Yes	Yes			b	c	b	Yes	a	b	b	b	c	Yes	Yes	Yes	c	c	c	Keramunda
b	b	b	b	Yes	Yes	Yes			b	c	b	Yes	a	Yes	b	c	c	Yes	Yes	Yes	c	Yes	c	Farfaud
b	b	b	b	b	Yes	Yes			b	c	a	Yes	a	b	b	b	c	Yes	Yes	Yes	c	c	c	Saraipali
																								Suklabhatha (Viran)
b	b	b	Yes	Yes	Yes	Yes		Yes	c	Yes	Yes	Yes	b	Yes	b	c	Yes	Yes	Yes	c	Yes	c	c	Nartora
b	b	b	Yes	Yes	Yes	Yes			b	a	a	Yes	Yes	b	Yes	b	c	Yes	Yes	Yes	c	Yes	c	Bhatgaon
b	b	b	Yes	Yes	Yes	Yes			b	c	Yes	Yes	Yes	c	Yes	c	c	Yes	Yes	Yes	b	c	c	Pachri (Pachuri)
b	b	b	Yes	Yes	Yes				b	c	b	Yes	Yes	Yes	a	c	c	a	Yes	a	c	b	c	Pandripani
b	b	c	a	Yes	Yes	Yes			b	c	b	Yes	a	b	a	a	c	Yes	Yes	Yes	c	c	c	Gondpali
b	b	Yes	Yes	Yes	Yes	Yes			c	c	a	Yes	Yes	b	Yes	c	c	Yes	Yes	Yes	c	c	a	Barekel Kalan
c	c	c	Yes		Yes				b	c	c	Yes	Yes	b	a	b	c	Yes	Yes	Yes	c	a	c	Joba Kalan
b	c	a	Yes		Yes	Yes			c	c	b	Yes	a	c	a	c	c	Yes	Yes	Yes	c	c	c	Chitamkhar
b	c	Yes	Yes	Yes	Yes	Yes			c	c	b	Yes	a	b	Yes	c	c	Yes	Yes	Yes	c	Yes	c	Jhara
b	b	Yes	Yes	Yes	Yes	Yes			c	c	b	Yes	a	c	Yes	b	c	Yes	Yes	Yes	c	c	c	Mudiyadh
b	b	Yes	Yes	Yes	Yes				c	c	b	Yes	Yes	c	Yes	b	c	Yes	Yes	Yes	c	Yes	c	Pali
b	b	Yes	Yes	Yes	Yes	Yes		Yes	c	Yes	Yes	Yes	c	Yes	Yes	c	c	Yes	Yes	Yes	Yes	Yes	c	Khatti
b	c	a	Yes	Yes	Yes	Yes			a	c	a	Yes	Yes	c	a	a	c	Yes	Yes	Yes	Yes	a	c	Parsada
b	b	b	Yes	Yes	Yes	Yes			a	c	a	Yes	a	c	a	a	c	Yes	Yes	Yes	a	a	c	Jeotara
b	c	Yes	Yes	Yes	Yes	Yes			a	c	a	Yes	Yes	c	Yes	a	c	Yes	Yes	Yes	a	Yes	c	Labhara Kalan
a	Yes	a	a	Yes	Yes	Yes			b	b	Yes	Yes	Yes	b	Yes	Yes	b	Yes	Yes	Yes	b	Yes	b	Sher
b	a	a	Yes	Yes	Yes	Yes			b	b	Yes	Yes	a	b	Yes	a	b	Yes	Yes	Yes	b	b	b	Kanekera
b	a	a	Yes		Yes	Yes			c	c	a	Yes	a	c	c	a	c	Yes	Yes	Yes	c	c	c	Dhansuli
																								Bhoinabahara
b	b	b	b	b	Yes	Yes			b	b	b	Yes	b	c	c	b	b	Yes	Yes	Yes	b	b	b	Murki
b	a	a	a	Yes	Yes	Yes			c	c	a	Yes	a	c	c	c	c	Yes	Yes	Yes	c	c	c	Mordha
b	b	b	b	Yes	Yes	Yes			b	b	b	Yes	b	b	b	b	b	Yes	Yes	Yes	b	b	b	Bakma
b	b	b	b	Yes	Yes	Yes			b	b	b	Yes	a	b	a	b	b	Yes	Yes	Yes	b	b	b	Kona

If not available within the village , the distance range
ere facility is available is given).

Availability of
electricity
(Yes/No)

Nearest Town

Area under different types of lan

1	2	92	93	94	95	96	97	98	99	100	101	102	103	104	105	106	107
96	Khamharmuda	c	c	Yes	c	a	a	Yes	Yes	No	No	Bagbahara	c	0	4.1	0	0.4
97	Nawapara	c	c	Yes	Yes	Yes	a	Yes	Yes	No	No	Bagbahara	c	15.5	11.8	0	30.6
98	Bamburdih (Baburdih)	c	c	Yes	Yes	Yes	a	Yes	Yes	No	No	Bagbahara	c	0	24.7	0	23.8
99	Chaukbeda (Baburdih)	c	Yes	Yes	Yes	Yes	Yes	Yes	Yes	No	No	Bagbahara	c	15.2	21.6	0	20.9
100	Patharri	c	c	Yes	Yes	Yes	Yes	No	No	No	Yes	Bagbahara	c	0	0	44.9	43.2
101	Kulhariya	c	c	Yes	Yes	a	a	No	No	No	Yes	Bagbahara	c	0	0	9.6	17.3
102	Keramunda	c	c	Yes	Yes	a	a	No	No	No	Yes	Bagbahara	c	0	0	16.5	0.9
103	Farfaud	c	c	Yes	Yes	Yes	a	No	No	No	Yes	Bagbahara	c	0	0	7.7	8.8
104	Saraipali	c	c	Yes	Yes	a	a	No	No	No	Yes	Bagbahara	c	0	0	9.5	14.4
105	Suklabhatha (Viran)											Bagbahara		0	7.1	0.4	15.5
106	Nartora	c	c	Yes	Yes	Yes	Yes	No	No	No	Yes	Bagbahara	c	48.3	0	21.8	17.8
107	Bhatgaon	c	c	Yes	Yes	Yes	Yes	No	No	No	Yes	Bagbahara	c	0	0	11.2	2
108	Pachri (Pachuri)	c	c	Yes	Yes	Yes	Yes	No	No	No	Yes	Bagbahara	c	0	34.8	0	23
109	Pandripani	c	c	Yes	c	a	a	No	No	No	Yes	Bagbahara	c	0	21.5	0	44.7
110	Gondpali	c	c	Yes	Yes	Yes	Yes	No	No	No	Yes	Bagbahara	c	0.1	102.4	0.3	36.5
111	Barekel Kalan	c	c	Yes	Yes	Yes	Yes	No	No	No	Yes	Bagbahara	c	0	31.6	0	28.7
112	Joba Kalan	c	c	Yes	Yes	Yes	Yes	No	No	No	Yes	Bagbahara	c	26.3	14.8	0	8.5
113	Chitamkhar	c	c	Yes	c	Yes	a	Yes	Yes	No	No	Bagbahara	c	13.2	27.6	0	14.1
114	Jhara	c	c	Yes	Yes	Yes	Yes	No	No	No	Yes	Bagbahara	c	38.1	67	0.4	22.4
115	Mudiyadih	c	c	Yes	Yes	Yes	a	No	No	No	Yes	Bagbahara	c	1.7	64.2	0	22.3
116	Pali	c	c	Yes	Yes	Yes	Yes	No	No	No	Yes	Bagbahara	c	139.6	49.7	110.3	27.4
117	Khatti	c	c	Yes	Yes	Yes	Yes	No	No	No	Yes	Bagbahara	c	219	107.2	0	32.8
118	Parsada	c	c	a	Yes	Yes	Yes	No	No	No	Yes	Bagbahara	c	152.6	103.3	0	47.8
119	Jeotara	c	c	a	Yes	Yes	a	No	No	No	Yes	Bagbahara	c	94.5	185	0	41
120	Labhara Kalan	c	c	a	Yes	Yes	Yes	No	No	No	Yes	Bagbahara	c	62.4	92.9	0	60.7
121	Sher	b	b	Yes	Yes	Yes	Yes	No	No	No	Yes	Bagbahara	b	0	47.8	0	61.1
122	Kanekera	b	b	Yes	Yes	Yes	Yes	No	No	No	Yes	Bagbahara	b	13.6	107.7	0	61.6
123	Dhansuli	c	c	c	Yes	Yes	Yes	No	No	No	Yes	Bagbahara	c	207.8	67.2	0.1	74.2
124	Bhoiabahara											Bagbahara		0	0.6	0	0
125	Murki	b	b	c	Yes	Yes	Yes	Yes	Yes	No	No	Bagbahara	b	74.4	38.1	0	4.2
126	Mordha	c	c	c	Yes	Yes	Yes	No	No	No	Yes	Bagbahara	c	196.5	37.4	0	55.7
127	Bakma	b	b	b	Yes	Yes	Yes	No	No	No	Yes	Bagbahara	b	231.7	81.4	0	38
128	Kona	b	b	b	Yes	Yes	a	No	No	No	Yes	Bagbahara	b	50.2	21	150.3	58.3

Land Use											Name of three most important commodities manufactured			Name of Village	Serial Number	
Land use (in hectares rounded up to one decimal place)							Area irrigated by source (in hectare).				First	Second	Third			
Land Under Miscellaneous Tree Crops etc.	Culturable Waste Land	Fallow lands other than current fallows	Current Fallows	Net Area Sown	Total Irrigated Land Area	Total Un-irrigated Land Area	Canals (C)	Wells/Tube-wells(W/TW)	Tanks/Lakes(T/L)	Water Falls(WF)	Others(O)	120	121	122	2	1
108	109	110	111	112	113	114	115	116	117	118	119	120	121	122		
0	2.7	4.7	0	125.8	25	100.8	0	45.6	0	0	0				Khamharmuda	96
0	2	5	1.2	238.3	42	196	0	72.6	0	0	0				Nawapara	97
0	5.1	42.6	0.2	334.2	40	294.2	0	70.8	0	0	0				Bamburdih (Baburdih)	98
0	38.6	36.4	0.7	388.2	34	354.2	0	64.6	0	0	0				Chaukbeda (Baburdih)	99
0	0	3.9	2.2	384.6	61.1	323.5	0	61.1	0	0	0				Patharri	100
0.5	0	6.9	0.8	157.2	37.7	119.5	0	37.7	0	0	0				Kulhariya	101
0	0	2.9	0	92.7	86.5	6.2	0	86.5	0	0	0				Keramunda	102
0	0	1	0.6	91.6	55.8	35.8	0	55.8	0	0	0				Farfaud	103
0	0	1.8	1.1	163.1	44.7	118.4	0	44.7	0	0	0				Saraipali	104
0	0	0	2.6	106	58.4	58.4	0	58.4	0	0	0				Suklabhatha (Viran)	105
0	0	31.5	0	388.9	251.8	137.1	0	251.8	0	0	0				Nartora	106
0	0	1.4	0	190.4	75	115.4	0	75	0	0	0				Bhatgaon	107
0	11.8	0	0	446	225	262	0	225	0	0	0				Pachri (Pachuri)	108
0	20.8	10	0	119	83	69	24	59	0	0	0				Pandripani	109
0	5.5	1	1	419.4	527.6	103.4	2	525.6	0	0	0				Gondpali	110
0	32.6	0	0	395	492	115	0	492	0	0	0				Barekel Kalan	111
0	9.1	2	0	188.3	48.2	163.3	5	43.2	0	0	0				Joba Kalan	112
0	17	10	20	213.5	68	169.5	0	24	44	0	0				Chitamkhar	113
0	11.1	6	6.5	308.5	52.2	278.5	0	0.6	0	0	51.6				Jhara	114
0	2.4	2	2.6	142	103.6	46	100	1.6	0	0	2				Mudiyadih	115
0	13.9	29.4	8.7	412.6	275.6	162.6	240	0.6	0	0	25				Pali	116
0	12.9	6	5	404.3	329.1	458.1	259.1	50	20	0	0				Khatti	117
0	12.6	12.2	10	382.4	342.1	378.7	292.1	50	0	0	0				Parsada	118
0	4.7	10.6	5.7	190.2	195.9	335.8	163.9	22	0	0	10				Jeotara	119
0	19.2	10	10.2	504.7	299.7	460.4	224.7	45	30	0	0				Labhara Kalan	120
0	47.9	5	5	311.1	170.6	160.6	16	20	0	0	135				Sher	121
0	25.3	3	2	355.1	174.2	208	137	10	21.2	0	6				Kanekera	122
0	11	5	4	343.4	263.8	144.9	173	90	0.8	0	0				Dhansuli	123
0	7.7	0	0	10	0	10	0	0	0	0	0				Bhoinabahara	124
0	21.9	4	2	162	168.5	14	122	17	0	0	29.5				Murki	125
0	10.4	2	3	139.2	54.4	102.2	0	11.4	23	0	20				Mordha	126
0	28.3	8.8	4.1	243.1	204.6	138	35	140.2	5	0	24.4				Bakma	127
0	7.3	10.4	5.7	205.8	220.4	87.2	50.2	150	10.1	0	0				Kona	128

Sr.No.	Name village	Location code no.	Total area of the village (in hectares rounded up to one decimal place)	Total population (2011 census)	Number of households (2011 census)	Number of educational amenities available. (If not available within the village , the distance range code viz; a for < 5 Kms, b for 5-10 Kms and c for 10+ kms of nearest place where facility is available is given).														
						Pre-Primary school (PP)	Primary school (P)	Middle school (M)	Secondary School (S)	Senior Secondary school (SS)	Degree college of arts science & commerce (ASC)	Engineering college(EC)	Medical college (MC)	Management institute (MI)	Polytechnic (Pt)	Vocational training school /ITI	Non-formal training centre (NFTC)	Special school for disabled (SSD)	Others (specify)	
1	2	3	4	5	6	7	8	9	10	11	12	13	14	15	16	17	18	19	20	
129	Mongra	446214	447.1	1253	258	b	1	1	a	b	c	c	c	c	b	b	b			
130	Salhebhatha	446215	174.8	409	97	b	1	a	a	b	b	c	c	c	b	b		b		
131	Boriyajhar	446216	480.7	1324	280	b	2	1	1	b	b	c	c	c	b	b		c		
132	Keshwa	446217	237.3	507	118	b	1	a	a	a	b	c	c	c	b	b	b	c		
133	Kosrangi	446218	673	1623	381	c	1	1	c	c	c	c	c	c	c	c	c	c		
134	Jhalkhamahriya	446219	426	960	207	b	2	b	b	b	b	c	c	c	b	b		c		
135	Sirgidi Jamli	446220	636.4	1192	318	b	2	b	b	b	a	c	c	c	c	b		c		
136	Chorbhatti	446221	207.1	365	78	b	1	b	b	b	b	c	c	c	b	b		c		
137	Nawapara	446222	186.6	277	59	b	1	a	a	b	b	c	c	c	b	b	c	c		
138	Paterapali	446223	230.2	475	110	a	1	a	a	a	a	c	c	c	a	a		c		
139	Parsada	446224	220.1	891	220	a	1	a	a	a	a	c	c	c	a	a		c		
140	Mudmar	446225	163.3	340	84	b	1	b	b	b	b	c	c	c	b	b		c		
141	Labhara Khurd	446226	506	1463	313	a	1	1	a	a	a	c	c	c	a	a		c		
142	Kaundkera	446227	415.6	907	197	b	1	1	b	b	b	c	c	c	b	b				
143	Umarda	446228	340.2	476	121	b	1	1	b	b	b	c	c	c	b	b		c		
144	Gaur Kheda	446229	395.4	373	101	a	1	a	a	a	a	c	c	c	a	a				
145	Banseoni	446230	465.4	1066	241	b	2	a	b	b	b	c	c	c	b	b		c		
146	Lohardih	446231	543.3	2806	693	c	6	1	c	c	c	c	c	c	c	c		c		
147	Sorid	446232	368	1253	252	b	1	1	b	b	b	c	c	c	b	b				
148	Amawash	446233	286.8	727	184	c	1	b	b	b	c	c	c	c	c	c		c	1	
149	Kanpa (Kapa)	446234	627.2	2188	480	c	1	1	c	c	c	c	c	c	c	c		3		
150	Gopalpur	446235	146.1	664	136	b	1	b	b	b	b	c	c	c	b	b		b	1	
151	Bhoring	446236	1337.6	4798	1162	c	3	1	1	1	c	c	c	c	c	c		c		
152	Beltukri	446237	569.2	1687	399	c	1	1	a	a	c	c	c	c	c	c		c	2	
153	Achharidih	446238	341.9	2416	485	c	2	1		b	c	c	c	c	c	c		c		
154	Achholi	446239	793.2	2228	441	c	1	1	b	b	c	c	c	c	c	c		c		
155	Badgaon	446240	1341.7	1827	329	c	2	2	b	b	c	c	c	c	c	c		c		
156	Birkoni	446241	1228.7	4903	1101	l	4	2	2	1	c	c	c	c	c	c		c		
157	Khattidih	446242	257.3	606	133	c	1	a	a	a	c	c	c	c	c	c		c		
158	Barbaspur	446243	685.1	1427	289	a	1	a	a	a	c	c	c	c	c	c		c		
159	Belsonda	446244	995.7	3741	790	b	4	2	1	1	b	c	c	c	b	b		c		
160	Kharora	446245	617.2	2200	475	l	1	1	a	a	b	c	c	c	a	a		c		
161	Ghodari	446246	656.8	2784	574	b	2	2	a	a	b	c	c	c	b	b		c		

Number of Medical Amenities available. (If not available within the village , the distance range code viz; a for < 5 Kms, b for 5-10 Kms and c for 10+ kms of nearest place where facility is available is given).											Number of Non-Government Medical Amenities available.				Availability of drinking water - Yes / No						Name village					
Community health centre (CHC)	Primary health centre (PHC)	Primary health sub centre (PHS)	Maternity and child welfare centre (MCWC)	T.B. clinic (TBC)	Hospital-allopathic (HA)	Hospital-alternative medicine (HO)	Dispensary (D)	Veterinary hospital (VH)	Mobile health clinic (MHC)	Family welfare centre (FWC)	Charitable non Govt. hospital/Nursing home.	Medical practitioner with MBBS Degree	Medical practitioner with other degree	Medical practitioner with no degree	Traditional practitioner and faith healer .	Medicine Shop	Others	Tap water (Treated/Untreated)	Well water (Covered / Uncovered well)	Hand Pump		Tube wells / Bore well	Spring	River / Canal	Tank / Pond / Lake	Others
21	b	b	b	b	b	b	b	b	b	b	0	0	0	1	0	0	0	No	Yes	Yes	Yes	No	No	Yes	No	Mongra
22	b	b	b	b	b	b	b	b	b	b	0	0	0	0	0	0	0	No	Yes	Yes	Yes	No	No	Yes	No	Salhebhatha
23	b	b	b	b	b	b	b	b	b	b	0	0	0	1	0	0	0	Yes	Yes	Yes	Yes	No	Yes	Yes	No	Boriyajhar
24	b	a	a	a	a	b	a	b	b	b	0	0	0	0	0	0	0	Yes	Yes	Yes	Yes	No	Yes	Yes	No	Keshwa
25	c	c	1	1	c	c	c	c	c	c	0	0	0	3	0	0	0	Yes	Yes	Yes	Yes	No	Yes	Yes	No	Kosrangi
26	b	b	1	1	b	b	b	b	b	b	0	0	0	1	0	0	0	Yes	Yes	Yes	Yes	No	Yes	Yes	No	Jhalkhamahriya
27	b	b	a	a	b	b	b	b	b	b	0	0	0	1	0	0	0	Yes	Yes	Yes	Yes	No	No	Yes	No	Sirgidi Jamli
28	b	b	b	b	b	b	b	b	b	b	0	0	0	0	0	0	0	No	Yes	Yes	Yes	No	Yes	Yes	No	Chorbhatti
29	b	b	b	b	b	b	b	b	b	b	0	0	0	0	0	0	0	No	Yes	Yes	Yes	No	Yes	Yes	No	Nawapara
30	b	b	a	a	a	a	a	a	a	a	0	0	0	1	0	0	0	No	No	Yes	Yes	No	Yes	Yes	No	Paterapali
31	a	a	a	a	a	a	a	a	a	a	0	0	0	2	0	0	0	No	Yes	Yes	No	No	Yes	Yes	No	Parsada
32	b	b	a	a	b	b	b	b	b	b	0	0	0	1	0	0	0	No	Yes	Yes	Yes	No	Yes	Yes	No	Mudmar
33	a	a	1	1	a	a	a	a	a	a	0	1	0	1	0	0	0	No	Yes	Yes	Yes	No	Yes	Yes	No	Labhara Khurd
34	b	b	b	b	b	b	b	b	b	b	0	0	0	1	0	0	0	No	Yes	Yes	No	No	Yes	Yes	No	Kaundkera
35	b	b	1	1	b	b	b	b	b	b	0	0	0	0	0	0	0	Yes	Yes	Yes	No	No	No	Yes	No	Umarda
36	a	a	a	a	a	a	a	a	a	a	0	0	0	0	0	0	0	Yes	No	Yes	No	No	No	Yes	No	Gaur Kheda
37	b	b	b	b	b	b	b	b	b	b	0	0	0	0	0	0	0	No	Yes	Yes	No	No	Yes	Yes	No	Banseoni
38	c	c	1	1	c	c	c	1	c	c	0	0	0	1	0	0	0	No	Yes	Yes	No	No	Yes	Yes	No	Lohardih
39	b	b	1	b	b	b	b	b	b	b	0	0	0	0	0	0	0	No	Yes	Yes	No	No	Yes	Yes	No	Sorid
40	c	c	b	b	c	c	b	b	c	c	0	0	0	0	0	0	0	No	Yes	Yes	No	No	No	Yes	No	Amawash
41	c	c	c	c	c	c	c	a	c	c	0	0	0	1	0	0	0	No	Yes	Yes	Yes	No	Yes	Yes	No	Kanpa (Kapa)
42	b	b	b	b	b	b	b	b	b	b	0	0	0	0	0	0	0	No	Yes	Yes	Yes	No	Yes	Yes	No	Gopalpur
43	c	c	1	c	c	c	1	a	c	c	0	2	2	0	1	1	0	No	Yes	Yes	Yes	No	No	Yes	No	Bhoring
44	c	c	1	c	c	c	c	c	c	c	0	0	0	1	0	0	0	No	Yes	Yes	Yes	No	Yes	Yes	No	Beltukri
45	c	c	c	c	c	c	c	c	c	c	0	0	0	1	0	0	0	No	Yes	Yes	Yes	No	Yes	Yes	No	Achharidih
46	c	b	1	c	c	c	c	c	c	c	0	0	0	1	0	0	0	No	Yes	Yes	No	No	No	Yes	No	Achholi
	c	c	c	c	c	c	c	c	c	c	0	0	1	0	0	0	0	No	Yes	Yes	Yes	Yes	Yes	Yes	No	Badgaon
	c	1	1	1	c	c	1	1	c	c	0	0	0	0	0	0	0	Yes	Yes	Yes	Yes	No	Yes	Yes	No	Birkoni
	c	a	a	a	c			a	c	c	0	0	0	0	0	0	0	No	Yes	Yes	Yes	No	Yes	Yes	No	Khattidih
	c	a	a	a	c	c	c	c	c	c	0	0	0	0	0	0	0	No	Yes	Yes	Yes	No	Yes	Yes	No	Barbaspur
	b	b	1	b	b		b	b	b	b	0	0	0	0	0	0	0	Yes	Yes	Yes	Yes	No	Yes	Yes	No	Belsonda
		a	a	a	a			a	a	a	0	0	0	0	0	1	0	Yes	Yes	Yes	Yes	No	Yes	Yes	No	Kharora
	b	a	1	a	b		1	b	b	b	0	0	0	1	0	0	0	Yes	Yes	Yes	Yes	No	Yes	Yes	No	Ghodari

Sr.No.	Name village	Availability of toilet & others Yes / No				Communication and transport facilities (If amenities available code -Yes is given except for Village Pin Code ,If not available within the village , the distance range code viz; a for < 5 Kms, b for 5-10 Kms and c for 10+ kms of nearest place where facility is available is given).																
		Community toilet including bath.	Community toilet excluding bath.	Rural sanitary mart or sanitary hardware outlet available near the village.	Community bio- gas or recycle of waste for productive use.	Post office(PO)	Sub post office (SPO)	Post & Telegraph office (P&TO)	Village Pin Code	Telephones (Land lines)	Public call office (PCO)	Mobile phone coverage	Internet cafes/ Common service centre (CSC)	Private courier facility	Bus service (Public & Private)	Railway stations	Auto/Modified Autos	Taxis and Vans	Tractors	Cycle-pulled rickshaws(Manual & Machine driven)	Carts driven by animals	Sea /River ferry service
1	2	47	48	49	50	51	52	53	54	55	56	57	58	59	60	61	62	63	64	65	66	67
129	Mongra	No	No	No	No	b	b	b	493445	Yes	b	Yes	b	b	Yes	b	b	b	Yes	Yes	Yes	Yes
130	Salhebhatha	No	No	No	No	b	b	b	491885	b	b	Yes	b	b		b	b	b	Yes	Yes	Yes	Yes
131	Boriyajhar	No	No	No	No	b	b	b	493445	Yes	Yes	Yes	b	b	Yes	b	b	Yes	Yes	Yes	Yes	Yes
132	Keshwa	No	No	No	No	b	b	b	493445	Yes	Yes	Yes	b	b	Yes	b	b	Yes	Yes	Yes	Yes	Yes
133	Kosrangi	No	No	No	No	c	c	c	495551	Yes	Yes	Yes	c	c	Yes	c	c	Yes	Yes	Yes	Yes	Yes
134	Jhalkhamahriya	No	No	No	No	b	b	b	495551	Yes	Yes	Yes	b	b	Yes	b	b	Yes	Yes	Yes	Yes	Yes
135	Sirgidi Jamli	No	No	No	No	b	b	b	495551	Yes	Yes	Yes	b	b	Yes	b	b	Yes	Yes	Yes	Yes	Yes
136	Chorbhatti	No	No	No	No	b	b	b	493445	b	b	Yes	b	b		b	b	b	Yes	Yes	Yes	Yes
137	Nawapara	No	No	No	No	b	a	a	493445	b	b	Yes	b	b		b	b	b	Yes	Yes	Yes	Yes
138	Paterapali	No	No	No	Yes	a	a	a	493445	a	a	Yes	a	a		a	a	a	Yes	Yes	Yes	Yes
139	Parsada	No	No	No	No	a	a	a	493445	a	a	Yes	a	a		a	a	a	Yes	Yes	Yes	Yes
140	Mudmar	No	No	No	No	b	b	b	493445	b	b	Yes	b	b		b	b	b	Yes	Yes	Yes	Yes
141	Labhara Khurd	No	No	No	No	a	a	a	493445	Yes	a	Yes	a	a	Yes	a	a	a	Yes	Yes	Yes	Yes
142	Kaundkera	No	No	No	No	b	a	b	494670	b	b	Yes	b	b	Yes	b	b	b	b	Yes	Yes	Yes
143	Umarda	No	No	No	No	b	b	b	493445	b	b	Yes	b	b	Yes	b	b	b	Yes	Yes	Yes	Yes
144	Gaur Kheda	No	No	No	No	a	a	a	494670	a	a	Yes	a	a	Yes	a	a	a	a	Yes	Yes	Yes
145	Banseoni	No	No	No	No	b	a	b	494230	b	b	Yes	b	b		b	b	b	Yes	Yes	Yes	Yes
146	Lohardih	No	No	No	No	c	b	c	494670	c	c	Yes	c	c	Yes	c	c	c	Yes	Yes	Yes	Yes
147	Sorid	No	No	No	No	Yes	b	b	494670	b	b	Yes	b	b		b	b	b	b	Yes	Yes	Yes
148	Amawash	No	No	No	No	c	b	b	494230	b	b	Yes	c	c	Yes	c	c	c	a	Yes	Yes	Yes
149	Kanpa (Kapa)	No	No	No	No	c	c	c	493445	Yes	c	Yes	c	c	Yes	c	c	c	Yes	Yes	Yes	Yes
150	Gopalpur	No	No	No	No	b	b	b	494230	b	b	Yes	b	b		b	b	a	Yes	Yes	Yes	Yes
151	Bhoring	No	No	No	No	Yes	Yes	c	493445	c	c	c	c	c		c	c	b	Yes	Yes	Yes	Yes
152	Beltukri	No	No	No	No	c	a	c	493445	Yes	c	c	c	c		c	c	b	Yes	Yes	Yes	Yes
153	Achharidih	No	No	No	No	c	b	c	493445	c	c	b	c	c		c	c	c	Yes	Yes	Yes	Yes
154	Achholi	No	No	No	No	c	b	c	493445	c	c	b	c	c		c	c	c	Yes	Yes	Yes	Yes
155	Badgaon	No	No	No	No	c	c	c	493445	c	c	c	c	c		c	c	c	c	Yes	Yes	Yes
156	Birkoni	No	No	No	No	Yes	Yes	c	493445	Yes	c	Yes	c	c	Yes	a	b	Yes	Yes	Yes	Yes	Yes
157	Khattidih	No	No	No	No	c	a	c	493445	a	a	Yes	c	c		b	c	c	Yes	Yes	Yes	Yes
158	Barbaspur	No	No	No	No	c	a	c	493445	a	b	Yes	c	c		b	c	b	Yes	Yes	Yes	Yes
159	Belsonda	No	No	No	No	Yes	Yes	b	493445	Yes	a	Yes	b	b	Yes	Yes	Yes	Yes	Yes	Yes	Yes	Yes
160	Kharora	No	No	No	No	a	a	a	493445	Yes	Yes	Yes	a	a	Yes	a	Yes	Yes	Yes	Yes	Yes	Yes
161	Ghodari	No	No	No	No	Yes	b	b	493445	Yes	Yes	Yes	b	b	Yes	a	Yes	Yes	Yes	Yes	Yes	Yes

Village connected to highways,village roads, banks & credit societies (If amenities available code -Yes is given, If not available within the village , the distance range code viz; a for < 5 Kms, b for 5-10 Kms and c for 10+ kms of nearest place where facility is available is given).

Availability of miscellaneous facilities (If amenities available code -Yes is given, code viz; a for < 5 Kms, b for 5-10 Kms and c for 10+ kms of nearest place where facility is available is given).

68	69	70	71	72	73	74	75	76	77	78	79	80	81	82	83	84	85	86	87	88	89	90	91	
Connected to national highway(NH)	Connected to state highway(SH)	Connected to major district road (MDR)	Connected to others district road	Pucca roads	Kutchcha roads	Water bounded macadam(WBM) roads	Navigable waterway (river/canal)(NW)	Footpaths (FP)	Commercial & Co-operative Banks	ATM	Agricultural Credit Societies	Self-Help Group (SHG)	Public distribution system (PDS) shop	Mandis / Regular market	Weekly Haat	Agricultural marketing society	Integrated Child Development Scheme (Nutritional Centres)	Anganwadi Centre (Nutritional Centres)	Others (Nutritional Centres)	ASHA (Accredited Social Health Activist)	Community centre with/without TV	Sports Field,	Sports Club / Recreation Centre	
a	Yes	Yes	Yes	Yes	Yes	Yes			b	b	b	Yes	b	b	b	b	b	Yes	Yes	Yes	b	b	b	Mongra
b	b	b	a	a	Yes	Yes			b	b	b	Yes	b	b	b	b	b	Yes	Yes	Yes	b	b	b	Salhebhatha
a	b	Yes	b	Yes	Yes	Yes			b	b	b	Yes	a	b	b	b	b	Yes	Yes	Yes	b	Yes	b	Boriyajhar
a	b	b	a	Yes					b	b	b	Yes	a	a	a	a	a	Yes	Yes	Yes	a	Yes	a	Keshwa
Yes	a	a	a	Yes					c	c	a	Yes	a	c	a	c	c	Yes	Yes	Yes	c	Yes	c	Kosrangi
Yes	b	b	b	Yes	Yes				b	b	Yes	Yes	Yes	b	b	b	b	Yes	Yes	Yes	b	Yes	b	Jhalkhamahriya
Yes	b	b	Yes	Yes	Yes	Yes			b	b	b	Yes	a	b	b	b	b	Yes	Yes	Yes	a	Yes	Yes	Sirgidi Jamli
c	b	b	Yes	Yes	Yes	Yes			b	b	b	Yes	b	b	b	b	b	Yes	Yes	Yes	b	b	b	Chorbhatti
b	b	b	a	Yes	Yes	Yes			b	b	b	Yes	a	b	b	b	b	Yes	Yes	Yes	b	b	b	Nawapara
c	a	a	a	Yes	Yes	Yes			a	a	a	Yes	b	a	a	a	a	Yes	Yes	Yes	a	a	a	Paterapali
b	a	a	a	Yes	Yes	Yes			a	a	a	Yes	a	a	a	a	a	Yes	Yes	Yes	a	a	a	Parsada
c	a	b	Yes	Yes	Yes	Yes			b	b	b	Yes	a	a	b	b	b	Yes	Yes	Yes	b	b	b	Mudmar
Yes	Yes	Yes	Yes	Yes	Yes	Yes			a	a	a	Yes	Yes	a	a	a	a	Yes	Yes	Yes	a	a	a	Labhara Khurd
a	Yes	Yes	Yes	Yes	Yes	Yes			b	b	b	Yes	Yes	b	b	b	b	Yes	Yes	Yes	b	b	b	Kaundkera
a	a	Yes	Yes	Yes	Yes	Yes			b	b	b	Yes	Yes	b	b	b	b	Yes	Yes	Yes	b	b	b	Umarda
a	a	Yes	Yes	Yes	Yes	Yes			a	a	a	Yes	a	a	a	a	a	Yes	Yes	Yes	a	a	a	Gaur Kheda
b	b	b	b	Yes	Yes	Yes			b	b	b	Yes	a	b	b	b	b	Yes	Yes	Yes	b	b	b	Banseoni
b	b	Yes	Yes	Yes	Yes	Yes			c	c	c	Yes	Yes	c	c	c	c	Yes	Yes	Yes	c	c	c	Lohardih
b	b	b	Yes	Yes	Yes	Yes			b	b	b	Yes	Yes	b	b	b	b	Yes	Yes	Yes	b	b	b	Sorid
a	a	a	a	Yes	Yes				c	c	b	Yes	Yes	b	b	b	c	Yes	Yes	Yes	c	Yes	Yes	Amawash
a	a	a	a	Yes	Yes	Yes			c	c	c	Yes	Yes	a	Yes	a	a	Yes	Yes	Yes	a	a	a	Kanpa (Kapa)
a	b	b	b	Yes	Yes	a			b	b	b	b	Yes	b	b	b	b	Yes	Yes	Yes	b	b	b	Gopalpur
b	b	b	Yes	Yes	Yes	Yes			c	c	a	Yes	Yes	Yes	Yes	b	b	Yes	Yes	Yes	Yes	Yes	b	Bhoring
b	b	b	b	Yes	Yes	Yes			c	c	c	Yes	Yes	a	a	b	b	Yes	Yes	Yes	b	b	b	Beltukri
b	b	b	b	Yes	Yes	Yes			c	c	c	Yes	Yes	Yes	Yes	c	c	Yes	Yes	Yes	c	c	c	Achharidih
b	b	b	b	Yes	Yes	Yes			c	c	Yes	Yes	Yes	c	b	b	c	Yes	Yes	Yes	c	c	c	Achholi
b	b	b	Yes	Yes	Yes	Yes			b	c	b	Yes	Yes	c	b	c	c	Yes	Yes	Yes	c	c	c	Badgaon
Yes	Yes	Yes	Yes	Yes	Yes	Yes			Yes	c	Yes	Yes	Yes	Yes	Yes	Yes	b	Yes	Yes	Yes	b	Yes	b	Birkoni
a	c	a	a	a	Yes				a	c	a	Yes	a	a	a	a	a	Yes	Yes	Yes	a	a	a	Khattidih
a	a	a	Yes	Yes	Yes	Yes			a	c	a	Yes	a	b	b	a	b	Yes	Yes	Yes	b	a	b	Barbaspur
Yes	Yes	Yes	Yes	Yes					Yes	b	Yes	Yes	Yes	b	Yes	Yes	b	Yes	Yes	Yes	Yes	Yes	b	Belsonda
Yes	Yes	Yes	a	Yes	a				a	a	a	Yes	Yes	a	a	a	a	Yes	Yes	Yes	a	a	a	Kharora
Yes	Yes	Yes	b	Yes	Yes	Yes			b	b	b	Yes	Yes	b	Yes	a	b	Yes	Yes	Yes	b	b	b	Ghodari

If not available within the village , the distance range are facility is available is given).

Availability of electricity (Yes/No)

Nearest Town

Area under different types of land

1	2	92	93	94	95	96	97	98	99	100	101	102	103	104	105	106	107
		Cinema / Video Hall	Public Library	Public Reading Room	Newspaper Supply	Assembly Polling station	Birth & Death Registration Office	Power Supply for Domestic Use (ED)	Power Supply for Agricultural Use (EAG)	Power Supply for Commercial Use (EC)	Power Supply for All Uses (EA)	Name	Distance range code i.e. a for < 5 Kms, b for 5-10 Kms and c for 10+ kms .	Forests	Area under Non-agricultural Uses	Barren and Un-cultivable land	Permanent Pastures and Other Grazing Lands
129	Mongra	b	b	b	Yes	Yes	Yes	No	No	No	Yes	Bagbahara	b	80	28.4	0	26.5
130	Salhebhatha	b	b	b	Yes	a	a	No	No	No	Yes	Bagbahara	b	34.3	20.9	0	13.4
131	Boriyajhar	b	b	Yes	Yes	Yes	Yes	No	No	No	Yes	Bagbahara	b	68.9	50.3	0	53.3
132	Keshwa	b	b	Yes	Yes	Yes	Yes	No	No	No	Yes	Bagbahara	b	25.3	25.3	0.4	36.4
133	Kosrangi	c	c	Yes	Yes	Yes	Yes	No	No	No	Yes	Bagbahara	c	44.1	61.7	13.8	101
134	Jhalkhamahriya	b	b	Yes	Yes	Yes	Yes	No	No	No	Yes	Bagbahara	b	0	35.7	0	106.8
135	Sirgidi Jamli	b	b	Yes	Yes	Yes	Yes	No	No	No	Yes	Bagbahara	b	221.5	46.8	19.3	34.3
136	Chorbhatti	b	b	b	Yes	a	Yes	No	No	No	Yes	Bagbahara	b	12.6	15.8	3.1	59.2
137	Nawapara	b	b	b	Yes	a	Yes	No	No	No	Yes	Bagbahara	b	17	22.6	0	36.7
138	Paterapali	a	a	Yes	Yes	Yes	Yes	No	No	No	Yes	Bagbahara	a	16.2	35.8	21.1	32.8
139	Parsada	a	a	Yes	Yes	Yes	Yes	No	No	No	Yes	Bagbahara	a	8	25.2	0	73.9
140	Mudmar	b	b	Yes	Yes	Yes	Yes	No	No	No	Yes	Bagbahara	b	7.5	28.9	0	9.9
141	Labhara Khurd	a	a	Yes	Yes	Yes	Yes	No	No	No	Yes	Bagbahara	a	44	51.2	60.1	38.2
142	Kaundkera	b	Yes	Yes	Yes	Yes	Yes	No	No	No	Yes	Bagbahara	b	38.3	36.4	0	80.5
143	Umarda	b	Yes	Yes	Yes	Yes	Yes	No	No	No	Yes	Bagbahara	b	61.7	32.6	0	49.8
144	Gaur Kheda	a	a	Yes	Yes	a	a	Yes	Yes	No	No	Bagbahara	a	168.4	52.4	0	11.7
145	Banseoni	b	b	Yes	Yes	Yes	a	Yes	Yes	No	No	Bagbahara	b	75.5	64.5	0	99
146	Lohardih	c	Yes	Yes	Yes	Yes	Yes	No	No	No	Yes	Bagbahara	c	157.6	55.7	0	98.1
147	Sorid	b	Yes	Yes	Yes	Yes	Yes	No	No	No	Yes	Bagbahara	b	0	52.4	0	100.2
148	Amawash	Yes	Yes	Yes	Yes	Yes	a	Yes	Yes	No	No	Bagbahara	c	0	40.3	0	27.3
149	Kanpa (Kapa)	a	a	Yes	Yes	Yes	Yes	Yes	Yes	No	No	Bagbahara	a	0	65.9	0	110
150	Gopalpur	b	b	Yes	Yes	Yes	Yes	Yes	Yes	No	No	Bagbahara	b	0	18.2	0	34
151	Bhoring	b	Yes	Yes	Yes	Yes	Yes	No	No	No	Yes	Bagbahara	b	0	114.3	0	43.3
152	Beltukri	b	Yes	Yes	Yes	Yes	Yes	No	No	No	Yes	Bagbahara	b	0	62.8	0	44.2
153	Achharidih	c	Yes	Yes	Yes	Yes	Yes	No	No	No	Yes	Bagbahara	c	0	43.8	0	43.8
154	Achholi	c	Yes	Yes	Yes	Yes	Yes	No	No	No	Yes	Bagbahara	c	0	60.5	0	102.8
155	Badgaon	c	Yes	Yes	Yes	Yes	Yes	No	No	No	Yes	Bagbahara	c	0	484.3	0	103.7
156	Birkoni	b	b	c	Yes	Yes	Yes	No	No	No	Yes	Bagbahara	b	0	68.3	63.2	142
157	Khattidih	a	a	c	Yes	Yes	a	No	No	No	Yes	Bagbahara	a	0	8.8	28.9	15.4
158	Barbaspur	b	b	c	Yes	Yes	Yes	No	No	No	Yes	Bagbahara	b	0	19.2	188.7	17.9
159	Belsonda	b	b	Yes	Yes	Yes	Yes	No	No	No	Yes	Bagbahara	b	0	60.9	55	57.3
160	Kharora	a	a	a	Yes	Yes	Yes	No	No	No	Yes	Bagbahara	a	0	32.5	30.7	69.7
161	Ghodari	b	b	Yes	Yes	Yes	Yes	No	No	No	Yes	Bagbahara	b	0	89.3	98.4	49.1

Land Use											Name of three most important commodities manufactured			Name of Village	Serial Number	
Land use (in hectares rounded up to one decimal place)							Area irrigated by source (in hectare).				First	Second	Third			
Land Under Miscellaneous Tree Crops etc.	Culturable Waste Land	Fallow lands other than current fallows	Current Fallows	Net Area Sown	Total Irrigated Land Area	Total Un-irrigated Land Area	Canals (C)	Wells/Tube-wells(W/TW)	Tanks/Lakes(T/L)	Water Falls(WF)	Others(O)	First	Second	Third		
108	109	110	111	112	113	114	115	116	117	118	119	120	121	122	2	1
0	22.2	8.7	5.3	276	50.3	251.1	0	40	10.3	0	0				Mongra	129
0	19.7	7.3	0	79.2	52.7	36.6	20.7	30	2	0	0				Salhebhatha	130
0	10	9.6	18.4	270.2	272.9	207.8	272.9	0	0	0	0				Boriyajhar	131
0	14	12.8	5.1	117.9	67.7	169.6	67.7	0	0	0	0				Keshwa	132
0	34.9	18.4	38.6	360.5	251.8	421.3	251.8	0	0	0	0				Kosrangi	133
0	13.2	8	4.7	257.6	176.4	249.6	176.4	0	0	0	0				Jhalkhamahriya	134
0	22.8	28.6	16.2	246.8	222.8	413.6	222.8	0	0	0	0				Sirgidi Jamli	135
0	2.5	3	1	110	18.5	97	18.5	0	0	0	0				Chorbhatti	136
0	2	2	1.9	104.5	150.7	9.5	148	2.7	0	0	0				Nawapara	137
0	0	2	2	120.2	108.1	20.2	102.9	5.2	0	0	0				Paterapali	138
0	1.8	1	1.1	109.1	148.7	4.1	142.4	6.3	0	0	0				Parsada	139
0	11.5	5	2.3	98.1	40.1	63.1	35.3	4.8	0	0	0				Mudmar	140
0	10.5	3.5	4	294.5	254.2	55.6	244.2	10	0	0	0				Labhara Khurd	141
0	27.7	0	7	225.8	222.8	3	196.4	26.4	0	0	0				Kaundkera	142
0	0	1.3	17.1	177.6	29	148.6	0	29	0	0	0				Umarda	143
0	34	0	7	121.8	36.3	76.3	30.3	6	0	0	0				Gaur Kheda	144
0	38.1	0	12.4	175.9	142.9	33	140.9	2	0	0	0				Banseoni	145
0	16.4	0	6	209.5	164.5	45	103.5	61	0	0	0				Lohardih	146
0	0	17	9.4	189	187	12	185	2	0	0	0				Sorid	147
19.4	2.8	3.4	0	193.6	209	77.8	209	0	0	0	0				Amawash	148
0	2.8	1	7.4	440	431.5	8.5	431.5	0	0	0	0				Kanpa (Kapa)	149
6.7	1.1	19.2	0	66.8	62.4	4.4	66.8	0	0	0	0				Gopalpur	150
0	2.4	5.4	3	1169.2	1182.2	159.2	1162.2	20	0	0	0				Bhoring	151
0	4.2	8.3	6	443.8	456.4	56	372.2	84.2	0	0	4				Beltukri	152
0	22.1	0	1.8	230.4	423.3	89.8	318	0	0	0	105				Achharidih	153
0	14.3	7	4.5	604.2	1006.5	19.4	800.8	205.7	0	0	0				Achholi	154
0	20	9.3	20.1	704.2	723.4	182.3	514.4	209	0	0	0				Badgaon	155
0	7.3	97.4	48.4	802.1	768.2	50.6	700	60.6	0	0	7.6				Birkoni	156
0.7	4.2	7.7	2.4	189.3	172.6	9.9	172.6	0	0	0	0				Khattidih	157
0	70.9	10.7	10.5	367.2	359.9	45.9	330.5	27.8	0	0	1.6				Barbaspur	158
0	35.1	1.7	1.2	784.4	381.9	22.9	365.6	15.4	0	0	1				Belsonda	159
8.1	10	4.2	5.1	456.8	445.5	69.6	430.2	14.6	0	0	0.7				Kharora	160
0	31.8	6.8	0.2	381.2	761.8	16.9	749.6	11.4	0	0	0.8				Ghodari	161

Sr.No.	Name village	Location code no.	Total area of the village (in hectares rounded up to one decimal place)	Total population (2011 census)	Number of households (2011 census)	Number of educational amenities available. (If not available within the village , the distance range code viz; a for < 5 Kms, b for 5-10 Kms and c for 10+ kms of nearest place where facility is available is given).														
						Pre-Primary school (PP)	Primary school (P)	Middle school (M)	Secondary School (S)	Senior Secondary school (SS)	Degree college of arts science & commerce (ASC)	Engineering college(EC)	Medical college (MC)	Management institute (MI)	Polytechnic (Pt)	Vocational training school /ITI	Non-formal training centre (NFTC)	Special school for disabled (SSD)	Others (specify)	
1	2	3	4	5	6	7	8	9	10	11	12	13	14	15	16	17	18	19	20	
162	Bemcha	446247	1288.9	5596	1227	a	4	2	1	a	a	c	c	c	a	a				
163	Paraswani	446248	346.2	746	149	b	1	a	a	a	b	c	c	c	b	b	c	b		
164	Muski	446249	269.3	401	92	b	1	a	b	b	b	c	c	c	b	b		b		
165	Khaira	446250	334.8	2038	466	a	1	1	a	a	a	c	c	c	a	a		c		
166	Bhalesar	446251	683	2047	448	b	1	1	b	b	b	c	c	c	b	b		c		
167	Paraskol	446252	376.1	823	172	a	1	a	a	a	a	c	c	c	a	a		c		
168	Bhurka	446253	184.6	539	98	b	1	1	b	b	b	c	c	c	b	b		c		
169	Machewa (Part)	446254	347.9	1356	280	1	2	1	a	a	1	c	c	c	a	a		c		
170	Lafin Kalan	446255	469.1	1190	243	b	1	a	b	b	b	c	c	c	b	b		c		
171	Nandgaon	446256	1278.7	3178	648		2	1	b	b	b	c	c	c	b	b		c		
172	Mudhena	446257	367.6	1717	337		1	1	a	c	c	c	c	c	c	c		c		
173	Saradih	446258	565.2	1674	389		1	1	b	b	b	c	c	c	b	b		c		
174	Baronda Bazar	446259	394.1	1985	407	b	2	2	1	b	b	c	c	c	b	b		c		
175	Chingrod	446260	815.6	1940	432	b	2	2	a	b	b	c	c	c	b	b		b		
176	Parsatti	446261	219.4	680	144	b	1	a	a	a	b	c	c	c	b	b		c		
177	Bamhani	446262	880	2472	463		1	1	1	b	b	c	c	c	b	b		b		
178	Lafin Khurd	446263	861.1	2771	580	b	2	1	b	b	b	c	c	c	b	b		b		
179	Soram	446264	582.4	1067	233	b	2	a	b	b	c	c	c	c	c	c		c		
180	Sidhi	446265	277.6	1378	341	b	2	1	b	b	c	c	c	c	c	c		c		
181	Ulba Alias Nayak Badha	446266	180.1	429	107	c	1	b	c	c	c	c	c	c	c	c		c		
182	Parsa Pali Alias Nawagaon	446267	108.2	448	104	c	1	a	b	b	c	c	c	c	c	c		c		
183	Jhilmila	446268	0	275	62	c	1	a	c	c	c	c	c	c	c	c		c		
184	Suwabahara	446269	0	0	0															
185	Keshaldih	446270	127	277	55	c	1	a	b	b	c	c	c	c	c	c		c		
186	Pataimata	446271	255.4	173	39	a	1	a	a	a	c	c	c	c	c	c		c	1	
187	Mugaimata	446272	63.9	179	40	b	a	b	b	b	c	c	c	c	c	c		c	1	
188	Fuseradih	446273	227.8	281	61	c	1	a	b	c	c	c	c	c	c	c		c	2	
189	Senakapat	446274	454.1	525	93	c	1	a	a	a	c	c	c	c	c	c		c		
190	Tumadabri	446275	92.6	386	79	a	1	a	a	a	a	c	c	c	a	a		c		
191	Chuhari	446276	544.8	338	62	c	1	a	b	b	c	c	c	c	c	c		c		
192	Kediyadih	446277	386.1	511	85	c	1	a	b	b	c	c	c	c	c	c		c		
193	Amajola	446278	38.4	47	14	c	a	a	c	c	c	c	c	c	c	c		c		
Block T O T A L :			76552.1	202308	45663	10	259	107	24	13	1	0	0	0	0	0	0	0	132	

Number of Medical Amenities available. (If not available within the village , the distance range code viz; a for < 5 Kms, b for 5-10 Kms and c for 10+ kms of nearest place where facility is available is given).												Number of Non-Government Medical Amenities available.						Availability of drinking water - Yes / No						Name village		
Community health centre (CHC)	Primary health centre (PHC)	Primary health sub centre (PHS)	Maternity and child welfare centre (MCWC)	T.B. clinic (TBC)	Hospital-allopathic (HA)	Hospital-alternative medicine (HO)	Dispensary (D)	Veterinary hospital (VH)	Mobile health clinic (MHC)	Family welfare centre (FWC)	Charitable non Govt. hospital/Nursing home.	Medical practitioner with MBBS Degree	Medical practitioner with other degree	Medical practitioner with no degree	Traditional practitioner and faith healer .	Medicine Shop	Others	Tap water (Treated/Untreated)	Well water (Covered / Uncovered well)	Hand Pump	Tube wells / Bore well	Spring	River / Canal		Tank / Pond / Lake	Others
21	22	23	24	25	26	27	28	29	30	31	32	33	34	35	36	37	38	39	40	41	42	43	44	45	46	2
a	a	1	1	a	a	a	a	a	a	a	1	3	3	4	0	0	0	Yes	Yes	Yes	Yes	No	Yes	Yes	No	Bemcha
b	a	a	b	b	b	a	a	b	b	0	0	0	1	0	0	0	0	No	Yes	Yes	Yes	No	Yes	Yes	No	Paraswani
b	b	b	b	b	b	b	b	b	b	0	0	0	0	0	0	0	0	No	Yes	Yes	Yes	No	Yes	Yes	No	Muski
a	a	a	a	a	a	a	a	a	a	0	0	0	0	0	0	0	0	No	Yes	Yes	Yes	No	Yes	Yes	No	Khaira
b	b	b	b	b	b	b	b	b	b	0	0	0	0	0	0	0	0	No	Yes	Yes	Yes	No	Yes	Yes	No	Bhalesar
a	a	a	a	a	a	a	a	a	a	0	0	0	0	0	0	0	0	No	Yes	Yes	No	No	No	Yes	No	Paraskol
b	b	b	b	b	b	b	b	b	b	0	0	0	0	0	0	0	0	No	Yes	Yes	Yes	No	No	Yes	No	Bhurka
a	a	a	a	a	a	a	a	a	a	0	0	0	0	0	0	0	0	Yes	Yes	Yes	Yes	No	No	Yes	No	Machewa (Part)
b	b	b	a	a	a	a	a	a	a	0	0	0	0	0	0	0	0	No	Yes	Yes	Yes	No	Yes	Yes	No	Lafin Kalan
b	b	1	b	b	b	b	b	b	b	0	0	0	2	0	0	0	0	Yes	Yes	Yes	Yes	No	Yes	Yes	No	Nandgaon
c	c	a	a	c	c	c	a	c	c	0	0	0	3	0	0	0	0	No	Yes	Yes	Yes	No	Yes	Yes	No	Mudhena
b	b	b	b	b	b	b	b	b	b	0	0	0	2	0	0	0	0	No	Yes	Yes	Yes	No	No	Yes	No	Saradih
b	b	1	b	b	b	b	b	b	b	0	1	0	0	0	0	1	0	Yes	Yes	Yes	Yes	No	Yes	Yes	No	Baronda Bazar
b	b	b	b	b	b	b	b	b	b	0	1	0	0	0	0	0	0	Yes	Yes	Yes	Yes	No	Yes	Yes	No	Chingrod
b	b	a	b	b	b	b	b	b	b	0	0	0	0	2	0	0	0	No	Yes	Yes	Yes	No	Yes	Yes	No	Parsatti
b	b	b	b	b	b	b	b	b	b	0	1	0	0	0	0	0	0	Yes	Yes	Yes	Yes	No	Yes	Yes	No	Bamhani
b	b	1	b	b	b	b	b	b	b	0	2	0	0	2	2	0	0	Yes	Yes	Yes	Yes	No	Yes	Yes	No	Lafin Khurd
c	b	c	a	c	1	c	c	c	c	0	0	0	0	0	0	0	0	No	Yes	Yes	Yes	No	No	Yes	No	Soram
c	c	c	c	c	a	c	b	c	c	0	0	0	0	0	0	0	0	No	Yes	Yes	Yes	No	Yes	Yes	No	Sidhi
c	c	c	b	c	b	c	c	c	c	0	0	0	0	0	0	0	0	No	Yes	Yes	Yes	No	No	Yes	No	Ulba Alias Nayak Badha
c	c	c	a	c	a	a	b	c	c	0	0	0	1	0	0	0	0	No	Yes	Yes	Yes	No	No	Yes	No	Parsa Pali Alias Nawagaon
c	c	c	c	c	c	c	c	c	c	0	0	0	0	0	0	0	0	No	Yes	Yes	No	No	Yes	No	No	Jhilmila
																										Suwabahara
b	b	b	c	c	c	b	b	c	c	0	0	0	0	1	0	0	0	No	Yes	Yes	No	No	Yes	Yes	No	Keshaldih
c	a	a	c	c	c	a	a	c	c	0	0	0	0	0	0	0	0	No	Yes	Yes	No	No	No	Yes	No	Pataimata
c	b	b	b	c	b	b	b	c	c	0	0	0	0	0	0	0	0	No	Yes	Yes	Yes	No	No	Yes	No	Mugaimata
c	c	a	a	c	c	a	a	c	c	0	0	0	1	3	0	0	0	No	Yes	Yes	No	No	No	Yes	No	Fuseradih
a	a	a	a	c	c	a	a	c	c	0	0	0	0	1	0	0	0	Yes	Yes	Yes	No	No	Yes	Yes	No	Senakapat
a	a	a	a	a	a	a	a	a	a	0	0	0	0	0	0	0	0	No	Yes	Yes	No	No	No	Yes	No	Tumadabri
c	c	c	c	c	c	c	c	c	c	0	0	0	0	0	0	0	0	No	Yes	Yes	Yes	No	Yes	Yes	No	Chuhari
b	b	b	b	b	b	b	b	c	c	0	0	0	0	0	0	0	0	No	Yes	Yes	Yes	No	Yes	Yes	No	Kediyadih
c	c	a	a	c	c	c	c	c	c	0	0	0	0	0	0	0	0	No	Yes	Yes	No	No	No	Yes	No	Amajola
0	7	40	21	0	0	8	10	12	0	0	2	27	23	81	64	20	0	51	179	189	124	1	84	180	0	

Sr.No.	Name village	Availability of toilet & others Yes / No				Communication and transport facilities (If amenities available code -Yes is given except for Village Pin Code ,If not available within the village , the distance range code viz; a for < 5 Kms, b for 5-10 Kms and c for 10+ kms of nearest place where facility is available is given).																
		Community toilet including bath.	Community toilet excluding bath.	Rural sanitary mart or sanitary hardware outlet available near the village.	Community bio- gas or recycle of waste for productive use.	Post office(PO)	Sub post office (SPO)	Post & Telegraph office (P&TO)	Village Pin Code	Telephones (Land lines)	Public call office (PCO)	Mobile phone coverage	Internet cafes/ Common service centre (CSC)	Private courier facility	Bus service (Public & Private)	Railway stations	Auto/Modified Autos	Taxis and Vans	Tractors	Cycle-pulled rickshaws(Manual & Machine driven)	Carts driven by animals	Sea /River ferry service
1	2	47	48	49	50	51	52	53	54	55	56	57	58	59	60	61	62	63	64	65	66	67
162	Bemcha	No	No	No	No	Yes	Yes	Yes	493445	Yes	Yes	Yes	a	a	Yes	a	Yes	Yes	Yes	Yes	Yes	Yes
163	Paraswani	No	No	No	No	b	a	a	493445	a	a	Yes	b	b		b	b	a	Yes	Yes	Yes	Yes
164	Muski	No	No	No	No	b	b	b	493445	b	b	Yes	b	b		b	a	a	Yes	Yes	Yes	Yes
165	Khaira	No	No	No	No	a	a	a	493445	Yes	a	Yes	a	a	Yes	a	a	a	Yes	Yes	Yes	Yes
166	Bhalesar	No	No	No	No	b	b	b	493449	Yes	Yes	Yes	b	b	Yes	b	b	b	Yes	Yes	Yes	Yes
167	Paraskol	No	No	No	No	a	a	a	493445	Yes	Yes	Yes	a	a	Yes	a	a	a	Yes	Yes	Yes	Yes
168	Bhurka	No	No	No	No	b	b	b	493445	b	b	Yes	b	b	Yes	b	b	b	Yes	Yes	Yes	Yes
169	Machewa (Part)	No	No	No	No	a	a	a	493445	Yes	Yes	Yes	a	a	Yes	a	a	a	Yes	Yes	Yes	Yes
170	Lafin Kalan	No	No	No	No	a	a	a	493445	Yes	a	Yes	a	a		b	b	a	Yes	Yes	Yes	Yes
171	Nandgaon	No	No	No	No	b	b	b	493445	b	b	Yes	b	b		b	b	b	Yes	Yes	Yes	Yes
172	Mudhena	No	No	No	No	c	a	c	493445	a	a	a	c	c		a	a	a	Yes	Yes	Yes	Yes
173	Saradih	No	No	No	No	b	b	b	493445	b	b	Yes	b	b		b	b	b	Yes	Yes	Yes	Yes
174	Baronda Bazar	No	No	No	No	b	b	b	493445	Yes	Yes	Yes	b	b	Yes	b	Yes	Yes	Yes	Yes	Yes	Yes
175	Chingrod	No	No	No	No	b	b	b	493445	Yes	b	b	b	b		b	b	b	Yes	Yes	Yes	Yes
176	Parsatti	No	No	No	No	b	b	b	493445	Yes	b	Yes	b	b	Yes	b	a	a	Yes	Yes	Yes	Yes
177	Bamhani	No	No	No	No	Yes	b	b	493445	b	b	Yes	b	b	Yes	b	b	b	Yes	Yes	Yes	Yes
178	Lafin Khurd	No	No	No	No	Yes	b	b	493445	Yes	Yes	Yes	b	b	Yes	b	Yes	Yes	Yes	Yes	Yes	Yes
179	Soram	No	No	No	No	c	c	c	493551	c	c	Yes	c	c	Yes	c	c	c	Yes	Yes	Yes	Yes
180	Sidhi	No	No	No	No	Yes	c	c	494224	Yes	c	Yes	c	c	Yes	c	c	Yes	Yes	Yes	Yes	Yes
181	Ulba Alias Nayak Badha	No	No	No	No	c	c	c	496115	c	c	Yes	c	c		c	c	b	Yes	Yes	Yes	Yes
182	Parsa Pali Alias Nawagaon	No	No	No	No	c	c	c	493558	c	c	Yes	c	c		c	c	a	Yes	Yes	Yes	Yes
183	Jhilmila	No	No	No	No	c	c	c	493770	c	c	Yes	c	c		c	c	c	Yes	Yes	Yes	Yes
184	Suwabahara																					
185	Keshaldih	No	No	No	No	b	c	c	493445	c	b	c	c	c		c	c	b	c	Yes	Yes	Yes
186	Pataimata	No	No	No	No	c	c	a	496338	a	a	a	c	c		c	c	a	a	Yes	Yes	Yes
187	Mugaimata	No	No	No	No	c	c	b	493551	b	b	Yes	b	b		c	c	b	Yes	Yes	Yes	Yes
188	Fuseradih	No	No	No	No	c	a	c	493445	c	c	c	c	c	Yes	c	c	c	Yes	Yes	Yes	Yes
189	Senakapat	No	No	No	No	a	c	c	491995	c	a	Yes	c	c		c	c	a	Yes	Yes	Yes	Yes
190	Tumadabri	No	No	No	No	a	a	a	493445	a	a	Yes	a	a		a	a	a	a	Yes	Yes	Yes
191	Chuhari	No	No	No	No	b	c	c	493445	c	c	c	c	c		c	a	a	Yes	Yes	Yes	Yes
192	Kediyadih	No	No	No	No	b	c	c	492109	c	c	c	c	c		c	b	b	Yes	Yes	Yes	Yes
193	Amajola	No	No	No	No	c	b	c	494230	c	c	Yes	c	c		c	c	c	c	Yes	Yes	Yes
Block T O T A L :		0	0	1	2	27	15	3	189	84	34	134	1	1	86	1	17	68	169	13	188	2

Village connected to highways,village roads, banks & credit societies (If amenities available code -Yes is given, If not available within the village , the distance range code viz; a for < 5 Kms, b for 5-10 Kms and c for 10+ kms of nearest place where facility is available is given).

Availability of miscellaneous facilities (If amenities available code -Yes is given, code viz; a for < 5 Kms, b for 5-10 Kms and c for 10+ kms of nearest place where

68	69	70	71	72	73	74	75	76	77	78	79	80	81	82	83	84	85	86	87	88	89	90	91	
Connected to national highway(NH)	Connected to state highway(SH)	Connected to major district road (MDR)	Connected to others district road	Pucca roads	Kutchcha roads	Water bounded macadam(WBM) roads	Navigable waterway (river/canal)(NW)	Footpaths (FP)	Commercial & Co-operative Banks	ATM	Agricultural Credit Societies	Self-Help Group (SHG)	Public distribution system (PDS) shop	Mandis / Regular market	Weekly Haat	Agricultural marketing society	Integrated Child Development Scheme (Nutritional Centres)	Anganwadi Centre (Nutritional Centres)	Others (Nutritional Centres)	ASHA (Accredited Social Health Activist)	Community centre with/without TV	Sports Field,	Sports Club / Recreation Centre	
a	a	a	a	Yes	Yes	Yes			a	a	a	Yes	Yes	a	a	a	a	Yes	Yes	Yes	a	Yes	a	Bemcha
a	b	b	b	Yes	Yes	Yes			a	b	a	Yes	a	a	a	b	b	Yes	Yes	Yes	b	b	b	Paraswani
b	b	b	b	b	Yes	Yes			b	b	b	Yes	a	b	a	b	b	Yes	Yes	Yes	b	b	b	Muski
Yes	Yes	Yes	Yes	Yes	Yes	Yes	Yes		a	a	a	Yes	Yes	a	a	a	a	a	Yes	Yes	a	a	a	Khaira
b	b	Yes	Yes	Yes	Yes	Yes			b	b	b	Yes	a	b	b	b	b	Yes	Yes	Yes	b	Yes	b	Bhalesar
a	a	Yes	Yes	Yes	Yes	Yes			a	a	a	Yes	a	a	a	a	a	Yes	Yes	Yes	a	a	a	Paraskol
b	b	Yes	Yes	Yes	Yes	Yes			b	b	b	Yes	a	a	a	a	b	Yes	Yes	Yes	b	Yes	b	Bhurka
a	Yes	Yes	Yes	Yes	Yes	Yes			a	a	a	Yes	a	a	a	a	a	Yes	Yes	Yes	a	Yes	a	Machewa (Part)
b	a	a	a	Yes	Yes	Yes			a	a	a	Yes	a	b	a	a	a	Yes	Yes	Yes	a	a	a	Lafin Kalan
b	b	a	a	Yes	Yes	Yes			b	b	b	Yes	Yes	b	Yes	b	b	Yes	Yes	Yes	b	Yes	b	Nandgaon
a	a	a	a	a	Yes	Yes			a	c	a	Yes	a	c	a	a	c	Yes	Yes	Yes	c	Yes	c	Mudhena
b	a	a	a	Yes	Yes	Yes			b	b	b	Yes	a	b	b	b	b	Yes	Yes	Yes	b	b	b	Saradih
b	b	Yes	b	Yes	Yes	Yes			Yes	b	Yes	Yes	Yes	b	Yes	Yes	b	Yes	Yes	Yes	b	Yes	b	Baronda Bazar
b	b	b	b	Yes	Yes	Yes			Yes	b	Yes	Yes	Yes	b	Yes	a	b	Yes	Yes	Yes	b	b	b	Chingrod
b	b	b	b	Yes	Yes	Yes			a	b	a	b	a	b	a	a	b	Yes	Yes	Yes	b	a	b	Parsatti
b	b	Yes	b	Yes	Yes	Yes			Yes	b	Yes	Yes	Yes	b	Yes	Yes	b	Yes	Yes	Yes	b	b	b	Bamhani
b	b	Yes	b	Yes	Yes	Yes			a	b	a	Yes	Yes	b	Yes	a	b	Yes	Yes	Yes	b	Yes	b	Lafin Khurd
c	c	c	c	Yes	Yes	Yes			c	c	a	Yes	Yes	c	Yes	a	c	Yes	Yes	Yes	c	c	c	Soram
c	c	c	c	Yes	Yes	Yes			c	c	Yes	Yes	Yes	c	Yes	Yes	c	Yes	Yes	Yes	c	c	c	Sidhi
c	c	c	c	c	Yes	Yes			c	c	Yes	Yes	b	c	b	b	c	Yes	Yes	Yes	c	c	c	Ulba Alias Nayak Badha
c	c	c	b	b	Yes	Yes			c	c	a	Yes	a	c	b	a	c	Yes	Yes	Yes	c	c	c	Parsa Pali Alias Nawagaon
a	c	a	a	a	Yes	Yes			c	c	c	Yes	c	a	c	c	c	Yes	Yes	Yes	c	c	c	Jhilmila
																								Suwabahara
c	c	a	Yes	Yes	Yes	Yes			b	c	b	Yes	a	c	b	c	Yes	Yes	Yes	Yes	c	b	c	Keshaldih
a	c	c	c	Yes	Yes	Yes			c	c	a	Yes	a	c	a	c	c	Yes	Yes	Yes	c	c	c	Pataimata
a	a	a	a	a	Yes	b			b	c	b	Yes	b	c	b	b	c	Yes	Yes	Yes	Yes	c	c	Mugaimata
b	Yes	Yes	Yes	Yes	Yes	Yes			b	c	b	a	c	a	b	b	c	Yes	Yes	Yes	c	c	c	Fuseradih
c	c	a	Yes	Yes	Yes	Yes			a	c	a	c	a	Yes	a	c	Yes	Yes	Yes	Yes	c	Yes	c	Senakapat
b	a	a	a	Yes	Yes	Yes			a	a	a	Yes	a	a	a	a	a	Yes	Yes	Yes	a	a	a	Tumadabri
c	c	a	a	Yes	Yes	Yes			c	c	c	Yes	c	c	b	c	Yes	Yes	Yes	Yes	c	Yes	c	Chuhari
c	c	b	b	Yes	Yes	Yes			b	c	b	Yes	b	b	b	b	Yes	Yes	Yes	Yes	b	Yes	c	Kediyadih
b	b	b	a	a	Yes	Yes			c	c	c	Yes	a	c	c	c	c	Yes	Yes	Yes	c	c	c	Amajola
28	25	48	80	135	183	136	6	0	18	0	25	176	79	9	52	11	12	184	189	186	11	63	3	

If not available within the village , the distance range are facility is available is given).

Availability of electricity (Yes/No)

Nearest Town

Area under different types of land

1	2	92	93	94	95	96	97	98	99	100	101	102	103	104	105	106	107
162	Bemcha	a	a	Yes	Yes	Yes	Yes	No	No	No	Yes	Bagbahara	a	12	212.1	0	49.6
163	Paraswani	b	b	a	Yes	Yes	a	No	No	No	Yes	Bagbahara	b	0	37.4	0	49.8
164	Muski	b	b	a	Yes	Yes	a	No	No	No	Yes	Bagbahara	b	0	35.9	0	54.6
165	Khaira	a	a	Yes	Yes	Yes	Yes	No	No	No	Yes	Bagbahara	a	47.4	52.5	0	12.6
166	Bhalesar	b	b	Yes	Yes	Yes	Yes	No	No	No	Yes	Bagbahara	b	0	94.6	0	131.2
167	Paraskol	a	a	Yes	Yes	Yes	a	No	No	No	Yes	Bagbahara	a	0	41.4	0	15.4
168	Bhurka	b	b	Yes	Yes	Yes	a	No	No	No	Yes	Bagbahara	b	0	19.1	0	20.6
169	Machewa (Part)	a	a	Yes	Yes	Yes	Yes	No	No	No	Yes	Bagbahara	a	0	34.7	0	40
170	Lafin Kalan	a	a	Yes	Yes	Yes	Yes	No	No	No	Yes	Bagbahara	a	0	96.9	0	27.4
171	Nandgaon	b	b	b	Yes	Yes	Yes	No	No	No	Yes	Bagbahara	b	8.2	291.5	30.6	65.6
172	Mudhena	c	c	c	Yes	Yes	Yes	No	No	No	Yes	Bagbahara	c	0	76.4	20.1	57.8
173	Saradih	b	b	b	Yes	Yes	Yes	No	No	No	Yes	Bagbahara	b	0	29.8	32.2	33
174	Baronda Bazar	b	b	Yes	Yes	Yes	Yes	No	No	No	Yes	Bagbahara	b	0	48.2	2.7	50.3
175	Chingrod	b	b	Yes	Yes	Yes	Yes	No	No	No	Yes	Bagbahara	b	40.7	297.8	0.7	31.4
176	Parsatti	b	b	Yes	Yes	Yes	Yes	No	No	No	Yes	Bagbahara	b	0	27.1	0	24.7
177	Bamhani	b	b	Yes	Yes	Yes	Yes	No	No	No	Yes	Bagbahara	b	56.6	170.9	0	13.5
178	Lafin Khurd	b	b	Yes	Yes	Yes	Yes	No	No	No	Yes	Bagbahara	b	0	97.2	0	64.7
179	Soram	c	Yes	Yes	Yes	Yes	Yes	No	No	No	Yes	Bagbahara	c	66.8	98.8	50.5	52.4
180	Sidhi	c	Yes	Yes	Yes	Yes	Yes	No	No	No	Yes	Bagbahara	c	0	28.5	11.8	34.2
181	Ulba Alias Nayak Badha	c	c	Yes	Yes	a	b	No	No	No	Yes	Bagbahara	c	3.6	28.1	1.2	23.4
182	Parsa Pali Alias Nawagaon	c	c	a	Yes	Yes	Yes	No	No	No	Yes	Bagbahara	c	6.9	17.6	0	19
183	Jhilmila	c	c	Yes	Yes	a	a	Yes	Yes	No	No	Bagbahara	c	0	0	0	0
184	Suwabahara											Bagbahara	c	0	0	0	0
185	Keshaldih	c	c	b	c	a	a	No	No	No	Yes	Bagbahara	c	26.6	47.4	0	0
186	Pataimata	c	c	Yes	c	a	a	No	No	No	Yes	Bagbahara	c	109	113.5	0	0
187	Mugaimata	c	c	b	c	b	b	Yes	Yes	No	No	Bagbahara	c	38.8	1.9	0	0.7
188	Fuseradih	c	c	a	c	a	a	Yes	No	No	No	Bagbahara	c	159.5	9.1	0	1.5
189	Senakapat	c	c	a	c	Yes	a	No	No	No	Yes	Bagbahara	c	284.9	89.8	0	0
190	Tumadabri	a	a	Yes	Yes	a	Yes	No	No	No	Yes	Bagbahara	a	39.8	8.8	0	1.1
191	Chuhari	c	c	c	c	a	Yes	No	No	No	Yes	Bagbahara	c	454.1	5	0	0
192	Kediyadih	c	c	Yes	c	Yes	b	No	No	No	Yes	Bagbahara	c	301.9	5	0	0
193	Amajola	c	c	a	c	a	a	Yes	No	No	No	Bagbahara	c	0	36	0	0
Block T O T A L :		2	18	128	168	155	123	46	43	0	143	0	0	7915.7	8982.5	1605.3	6237.8

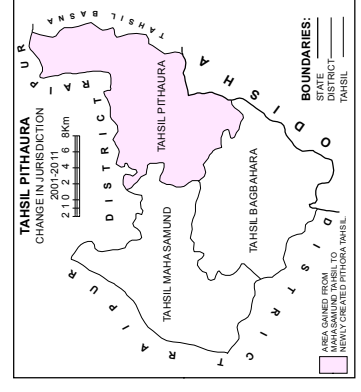
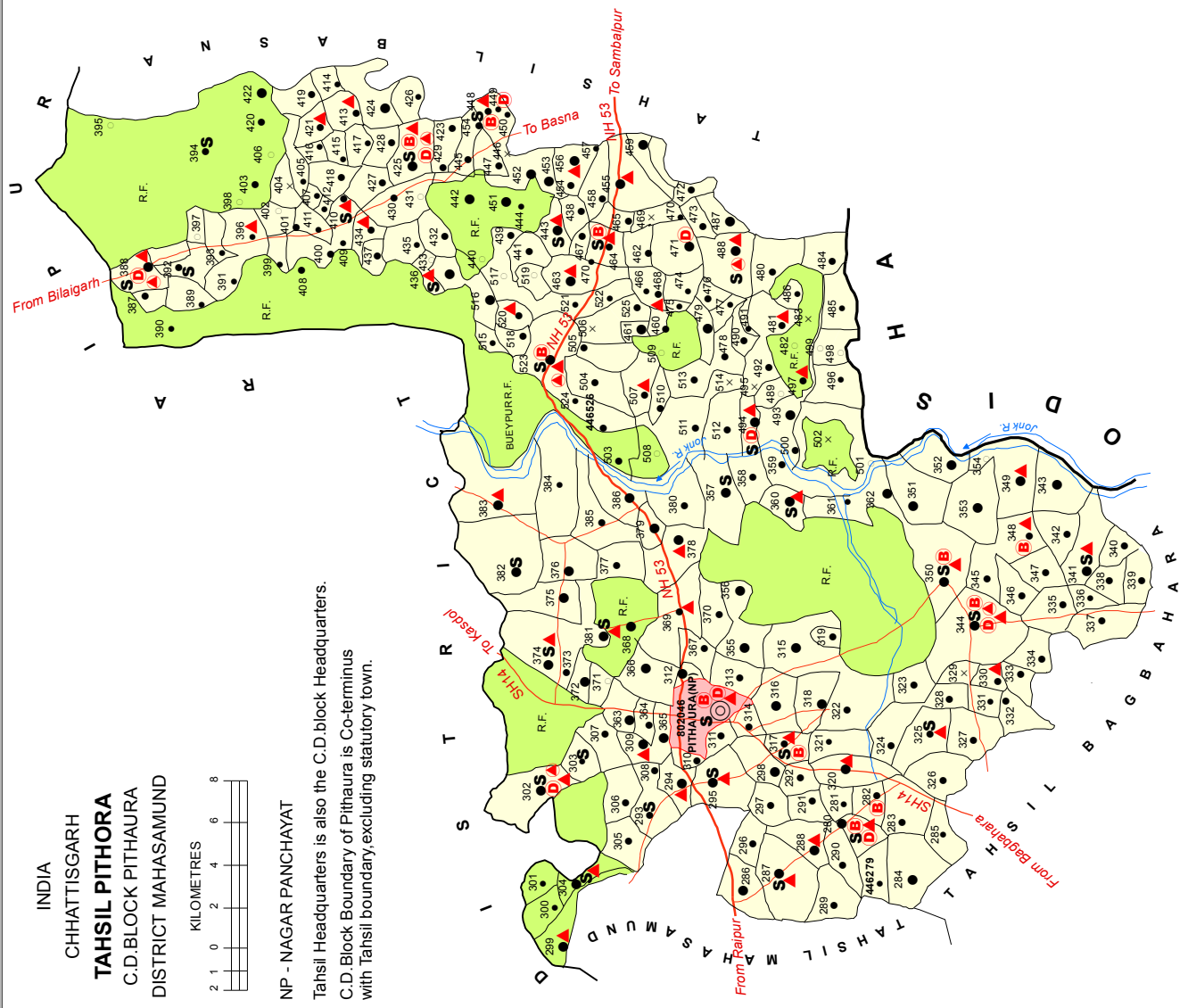
Land Use												Name of three most important commodities manufactured			Name of Village	Serial Number
Land use (in hectares rounded up to one decimal place)							Area irrigated by source (in hectare).					First	Second	Third		
Land Under Miscellaneous Tree Crops etc.	Culturable Waste Land	Fallow lands other than current fallows	Current Fallows	Net Area Sown	Total Irrigated Land Area	Total Un-irrigated Land Area	Canals (C)	Wells/Tube-wells(W/TW)	Tanks/Lakes(T/L)	Water Falls(WF)	Others(O)	First	Second	Third		
108	109	110	111	112	113	114	115	116	117	118	119	120	121	122	2	1
0	54.6	3	1.9	955.7	917.8	37.9	817.8	88.4	11.6	0	0				Bemcha	162
0	1.6	4.6	19.9	232.8	232.4	0.4	129.1	103.4	0	0	0				Paraswani	163
0	2.1	3.9	3.4	169.4	169.4	1.7	157.4	12	0	0	0				Muski	164
0	1	2	0	219.2	74.3	173.2	0	57.3	12.8	0	4.1				Khaira	165
0	30	19	0.2	407.9	314	129.8	267	47	0	0	0				Bhalesar	166
0	9	1.6	3.4	305.4	279.4	40.4	227	49.9	2.5	0	0				Paraskol	167
0	6.3	1.6	0.4	136.6	194.2	11	118.9	75.2	0	0	0				Bhurka	168
0	30.2	15.6	0.5	226.9	201.5	52.9	132	69.5	0	0	0				Machewa (Part)	169
0	40	10.2	4.1	290.6	257.6	105.2	143.1	114.5	0	0	0				Lafin Kalan	170
38.8	32	20.8	1.4	789.8	753.4	36.6	730.2	23.2	0	0	0				Nandgaon	171
0	19.9	1	1	191.4	190.4	1	189.4	1	0	0	0				Mudhena	172
0	10.4	3	0.4	456.4	422.8	33.6	324.9	97.9	0	0	0				Saradih	173
0	6.7	10.2	2.6	273.4	258.8	20.1	251.4	7.4	0	0	0				Baronda Bazar	174
0	13.8	17.3	3.2	410.7	421.1	50.6	340.2	80.9	0	0	0				Chingrod	175
0	7.4	3	0.4	156.8	155.8	7.1	149.1	6.7	0	0	0				Parsatti	176
0	17.4	10.7	0.8	610	610.9	131.4	575.4	35.5	0	0	0				Bambhani	177
0	33.2	8.2	1.2	656.5	785	64.1	544.4	240.6	0	0	0				Lafin Khurd	178
0	39.6	19.2	5.8	249.2	171.8	116.6	128	43.8	0	0	0				Soram	179
0	6	8.8	8.3	179.9	189.4	46.9	133	56.4	0	0	0				Sidhi	180
0	6.4	5.7	20.2	91.4	15.3	83.7	0	15.3	0	0	0				Ulba Alias Nayak Badha	181
0.4	6.6	9	2.1	46.8	48.6	20.6	0	40.9	7.7	0	0				Parsa Pali Alias Nawagaon	182
0	0	0	0	0	0	0	0	0	0	0	0				Jhilmila	183
0	0	0	0	0	0	0	0	0	0	0	0				Suwabahara	184
0	0	0	0	52.9	52.9	0	52.9	0	0	0	0				Keshaldih	185
0	0	0	0	32.9	0	32.9	0	0	0	0	0				Pataimata	186
0	0	0	0	22.5	0	0	0	0	0	0	0				Mugaimata	187
0	0	0	0	57.7	0	0	0	0	0	0	0				Fuseradih	188
0	0	0	0	79.4	38	41.4	0	8	30	0	0				Senakapat	189
0	0	0	0	42.9	0	0	0	0	0	0	0				Tumadabri	190
0	0	0	0	85.7	85.7	0	0	0	0	0	0				Chuhari	191
0	0	0	0	79.2	79.2	0	0	0	0	0	0				Kediyadih	192
0	0	0	0	2.4	0	0	0	0	0	0	0				Amajola	193
75.2	1772.1	1515.6	905.1	47541.9	33365.1	21940.8	21580.6	10705.5	761.9	0						

INDIA
CHHATTISGARH
TAHSIL PITHORA
C.D.BLOCK PITHORA
DISTRICT MAHASAMUND



NP - NAGAR PANCHAYAT

Tahsil Headquarters is also the C.D.block Headquarters.
C.D.Block Boundary of Pithora is Co-terminus with Tahsil boundary,excluding statutory town.



Total Number of C.D.Block	01
Total Number of Town	01
Total Number of Villages	248
Total Area (in Sq.Km)	971.79
Total Population	204666
Distance from District Headquarters to Tahsil Headquarters	55 Kms.

- BOUNDARY, STATE
- " DISTRICT
- " TAHSIL
- " VILLAGE WITH MDDS CODE
- " RESERVED-FOREST WITH NAME
- HEADQUARTERS:TAHSIL
- POPULATION SIZE OF VILLAGES -BELOW 200, 200-499,500-999,1000-4999
- UNINHABITED VILLAGE WITH MDDS CODE
- STATUTORY TOWN WITH MDDS CODE
- NATIONAL HIGHWAY
- STATE HIGHWAY
- IMPORTANT METALLED ROADS
- RIVER AND STREAM
- HIGH SCHOOL/INTER COLLEGE
- TECHNICAL INSTITUTIONS
- BANK
- PRIMARY HEALTH CENTRE
- OTHER MEDICAL SERVICES

Alphabetical list of Villages alongwith location code 2001 and 2011

Serial No.	Name of Village	2011 Census MDDS Code Number	2001 Location Code Number
1	2	3	4
Name of CD Block: PITHAURA (0109)			
Name of Sub-Dist: Pithora (0004)			
1	Akaltara	446489	01534100
2	Amlidih	446307	01515900
3	Amodidih	446361	01521300
4	Anandipur(Viran)	446469	01532100
5	Ansula	446383	01523500
6	Arand	446318	01517000
7	Arangi	446396	01524800
8	Arangitukda Naya	446397	01524900
9	Arjuni	446308	01516000
10	Atharagudi	446363	01521500
11	Bade Loram	446493	01534500
12	Bade Temri Bhaisanala Tukda	446517	01536900
13	Badetemri	446520	01537200
14	Badetemri Nakti Nala Tukda	446521	01537300
15	Badetemri Purana Tukda	446519	01537100
16	Badhaipali	446325	01517700
17	Bagardarha	446479	01533100
18	Bagarpali	446283	01513500
19	Bagmada	446426	01527800
20	Bahadurpur	446485	01533700
21	Baitari	446411	01526300
22	Balidih	446386	01523800
23	Bamdadih	446452	01530400
24	Bamhani	446388	01524000
25	Banjari Dipa	446470	01532200
26	Banskata (Banjkata)	446327	01517900
27	Barekel	446428	01528000
28	Barekelkhurd	446355	01520700
29	Barikpali	446476	01532800
30	Barikpali Tukda	446477	01532900
31	Barnaidadar	446433	01528500
32	Bartunga	446298	01515000
33	Belar	446281	01513300
34	Beldih	446353	01520500
35	Bhairopur	446467	01531900
36	Bhajpuri	446441	01529300
37	Bharuwamuda	446338	01519000
38	Bhaskarapali	446421	01527300
39	Bhatkhunda	446442	01529400
40	Bhikhapali	446434	01528600
41	Bhitidih	446302	01515400
42	Bhokaludih	446379	01523100
43	Bhurkoni	446344	01519600
44	Bijarapali (Banjkata)	446328	01518000
45	Bijemal	446439	01529100
46	Bijepur	446524	01537600

Serial No.	Name of Village	2011 Census MDDS Code Number	2001 Location Code Number
1	2	3	4
47	Bijra Bhatha	446522	01537400
48	Birajpali	446345	01519700
49	Bitangipali	446329	01518100
50	Boirlami	446352	01520400
51	Bramhanpuri	446427	01527900
52	Bundeli	446350	01520200
53	Burodih	446453	01530500
54	Chanaurdih	446445	01529700
55	Chanordih Tukda	446446	01529800
56	Charauda (Charoda)	446343	01519500
57	Charbhatha	446382	01523400
58	Chatamauha	446512	01536400
59	Chaukbeda	446333	01518500
60	Chhibarra	446304	01515600
61	Chhindoli	446351	01520300
62	Chhote Loram Tukda Naya	446482	01533400
63	Chhoteloram	446481	01533300
64	Chhoteloram Tukda Puran	446483	01533500
65	Chhuwali Patera(Chhuwal	446461	01531300
66	Chikhali (Chikhli)	446357	01520900
67	Churrapali	446347	01519900
68	Dadargaon	446290	01514200
69	Dalalkhar	446389	01524100
70	Deori	446464	01531600
71	Deosaral	446516	01536800
72	Deotarai	446416	01526800
73	Dewalgarh	446432	01528400
74	Dhaba Khar	446463	01531500
75	Dhanora	446291	01514300
76	Dharampur	446510	01536200
77	Dhodharkasa	446484	01533600
78	Dhupendih	446419	01527100
79	Dighepur	446313	01516500
80	Dogajhar	446346	01519800
81	Dongripali	446368	01522000
82	Dongripali	446407	01525900
83	Dongripali	446490	01534200
84	Dongripali Tukda	446491	01534300
85	Dumarpali	446359	01521100
86	Durugpali	446288	01514000
87	Farouda	446342	01519400
88	Fathamuda	446496	01534800
89	Futguna	446297	01514900
90	Gabaud	446377	01522900
91	Gadbeda	446295	01514700
92	Gahanabhatha	446332	01518400
93	Gauriya	446503	01535500
94	Ghoghra	446284	01513600
95	Ghonch	446280	01513200
96	Girna	446362	01521400
97	Godbahal	446293	01514500

VILLAGE AND TOWN DIRECTORY

Serial No.	Name of Village	2011 Census MDDS Code Number	2001 Location Code Number
1	2	3	4
98	Godbharra	446429	01528100
99	Gopalpur	446381	01523300
100	Hanumandih	446279	01513100
101	Hardi	446292	01514400
102	Jabalpur	446401	01525300
103	Jabalpur Tukda Naya(Viran)	446402	01525400
104	Jadamuda	446403	01525500
105	Jadamuda Tukda (Viran)	446404	01525600
106	Jagdishpur	446448	01530000
107	Jagdishpur Tukda Hostpi	446449	01530100
108	Jagdishpur Tukda Purana	446450	01530200
109	Jamhar	446299	01515100
110	Jamjuda	446462	01531400
111	Jangalplat	446371	01522300
112	Janghora	446314	01516600
113	Jarabharan	446478	01533000
114	Jarra	446447	01529900
115	Jhagrendih	446430	01528200
116	Jhagrendih Tukda (Viran)	446431	01528300
117	Jhapimauha (Jhapimauta)	446415	01526700
118	Jhar Muda	446405	01525700
119	Jharmunda Tukda	446406	01525800
120	Jogidadar	446420	01527200
121	Kanchanpur	446460	01531200
122	Karidongar	446414	01526600
123	Kasahibahara	446286	01513800
124	Katangtarai	446480	01533200
125	Kaudiya	446370	01522200
126	Kauhakunda	446317	01516900
127	Kesharpur	446387	01523900
128	Khair Khuta	446375	01522700
129	Khairjhuri	446423	01527500
130	Khamhan	446400	01525200
131	Khaparakhhol	446319	01517100
132	Khedigaon	446330	01518200
133	Khursipahar	446455	01530700
134	Khusrupali	446282	01513400
135	Khusrupali	446300	01515200
136	Khuteri	446316	01516800
137	Kishanpur (Kisanpur)	446374	01522600
138	Kocharra	446301	01515300
139	Kodo Pali	446335	01518700
140	Kokobhatha	446306	01515800
141	Kolda	446341	01519300
142	Kotadadar	446324	01517600
143	Kotgarh	446413	01526500
144	Kudaridadar	446399	01525100
145	Kumharimuda	446326	01517800
146	Kurmadih	446384	01523600
147	Lahraud	446365	01521700
148	Lakhagarh	446312	01516400

Serial No.	Name of Village	2011 Census MDDS Code Number	2001 Location Code Number
1	2	3	4
149	Lalmati	446486	01533800
150	Lamidih	446289	01514100
151	Laripur	446497	01534900
152	Laripur Tukda Bada	446499	01535100
153	Laripur Tukda Chhota	446498	01535000
154	Lawamauha (Lawamauta)	446417	01526900
155	Laxmipur	446372	01522400
156	Lilesar	446349	01520100
157	Limdarha	446422	01527400
158	Loharakot	446380	01523200
159	Lohrin Dongari	446525	01537700
160	Mati Daraha	446511	01536300
161	Memra	446378	01523000
162	Mohda	446323	01517500
163	Mohgaon	446412	01526400
164	Mohgaon	446468	01532000
165	Mudagaon	446331	01518300
166	Mudhipar (Mudipar)	446294	01514600
167	Narayanpur	446465	01531700
168	Narsaiya Pallam(Narsiya Pallam)	446393	01524500
169	Narsinghpur	446451	01530300
170	Nawagaon	446472	01532400
171	Nawagaon Kalan (Nawagaon)	446334	01518600
172	Nawagaon Khurd	446339	01519100
173	Nawagaon Tukda	446473	01532500
174	Nawapara Kalan (Nawapara)	446322	01517400
175	Nawaparakhurd	446364	01521600
176	Padakipali	446492	01534400
177	Pandrikhar	446285	01513700
178	Pandripani	446390	01524200
179	Pandripani	446474	01532600
180	Pandripani Tukda	446475	01532700
181	Parasada	446348	01520000
182	Paraswani	446494	01534600
183	Paraswani Tukda	446495	01534700
184	Pardhiyasaraipali	446392	01524400
185	Parsapali	446311	01516300
186	Patandadar	446376	01522800
187	Paterapali	446466	01531800
188	Patharla	446410	01526200
189	Patparpali	446303	01515500
190	Pendrawan	446471	01532300
191	Pilawapali	446356	01520800
192	Pipraud	446505	01535700
193	Pipraud Tukda(Viran)	446506	01535800
194	Pirda	446425	01527700
195	Potapara	446310	01516200
196	R.B.Chiepman	446526	01537800
197	Rajadera	446305	01515700
198	Rajasewaiya Khurd	446366	01521800
199	Rajpalpur	446394	01524600

VILLAGE AND TOWN DIRECTORY

Serial No.	Name of Village	2011 Census MDDS Code Number	2001 Location Code Number
1	2	3	4
200	Rajpalpur Tukda	446395	01524700
201	Rajpur	446437	01528900
202	Rampur	446373	01522500
203	Rampur	446435	01528700
204	Rampur Tukda	446436	01528800
205	Remada Tukada	446457	01530900
206	Remda	446456	01530800
207	Rikha Dadar	446513	01536500
208	Rikha Dadar Tukda	446514	01536600
209	Sagundhap	446507	01535900
210	Sagundhap Tukda	446509	01536100
211	Sagundhap Tukda (Raja Katel)	446508	01536000
212	Saisaraipali	446418	01527000
213	Saldih	446488	01534000
214	Salhe Tarai	446458	01531000
215	Sankara	446523	01537500
216	Santemri	446518	01537000
217	Saragtor	446296	01514800
218	Saraipali	446321	01517300
219	Sarifabad	446515	01536700
220	Sarkada	446309	01516100
221	Sawatripurtukda	446444	01529600
222	Sawitripur	446443	01529500
223	Sewaiya Kalan	446367	01521900
224	Sewati	446340	01519200
225	Shankarpur	446487	01533900
226	Sinharpur	446500	01535200
227	Sinharpur Tukada	446502	01535400
228	Sinharpur Tukda	446501	01535300
229	Sirko	446459	01531100
230	Sitapur	446454	01530600
231	Sohagpur	446337	01518900
232	Sona Silli	446287	01513900
233	Spos	446385	01523700
234	Suinara	446336	01518800
235	Sukhipali	446360	01521200
236	Tala	446408	01526000
237	Tarekela	446424	01527600
238	Teka	446369	01522100
239	Thakurdaya Kalan	446320	01517200
240	Thakurdiya Kalan	446315	01516700
241	Thelkodadar	446391	01524300
242	Tilakpur	446409	01526100
243	Tilanjapur	446438	01529000
244	Togopathara	446358	01521000
245	Udarlami	446354	01520600
246	Uorangi Tu Chhota	446398	01525000
247	Utekel	446504	01535600
248	Vijyamaal Tu	446440	01529200

CENSUS OF INDIA 2011

AMENITIES AND

Name of District:- Mahasamund

Name of CD Block:-PITHORA

Sr.No.	Name village	Location code no.	Total area of the village (in hectares rounded up to one decimal place)	Total population (2011 census)	Number of households (2011 census)	Number of educational amenities available. (If not available within the village , the distance range code viz; a for < 5 Kms, b for 5-10 Kms and c for 10+ kms of nearest place where facility is available is given).													
						Pre-Primary school (PP)	Primary school (P)	Middle school (M)	Secondary School (S)	Senior Secondary school (SS)	Degree college of arts science & commerce (ASC)	Engineering college(EC)	Medical college (MC)	Management institute (MI)	Polytechnic (Pt)	Vocational training school /ITI	Non-formal training centre (NFTC)	Special school for disabled (SSD)	Others (specify)
1	2	3	4	5	6	7	8	9	10	11	12	13	14	15	16	17	18	19	20
1	Hanumandih	446279	233.6	249	64	c	1	a	a	a	c	c	c	c	c				
2	Ghonch	446280	544.8	1589	435	c	2	1	1	1	c	c	c	c	c	c	c	c	c
3	Belar	446281	137	279	66	b	1	a	a	a	b	c	c	c	c	c	c	c	c
4	Khusrupali	446282	227.6	515	110	c	1	a	a	a	c	c	c	c	c	c	c	c	c
5	Bagarpali	446283	570	901	204	a	1	1	a	a	c	c	c		c	c	c	c	c
6	Ghoghra	446284	686.2	1516	424		1	1	a	a	c	c	c		c	c	c	c	c
7	Pandrikhar	446285	631.5	479	111	a	1	a	a	a	c	c	c		c	c	c	c	c
8	Kasahibahara	446286	573.3	1161	257	b	1	1	a	a	c	c	c		c	c	c	c	c
9	Sona Silli	446287	830.8	2266	465	l	4	2	1	1	c	c	c		c	c	c	c	c
10	Durugpali	446288	558.7	1108	270	c	1	1	a	a	c	c	c		c	c	c	c	c
11	Lamidih	446289	461.3	897	222	a	1	1	a	a	c	c	c		c	c	c	c	c
12	Dadargaon	446290	207.5	507	116	a	1	a	a	a	c	c	c		c	c	c	c	c
13	Dhanora	446291	296.1	782	223	a	1	a	a	a	b	c	c		c	c	c	c	c
14	Hardi	446292	226.6	617	174	a	1	a	a	b	b	c	c		c	c	c	c	c
15	Godbahal	446293	373.4	936	234	b	1	1	1	1	b	c	c		c	c	c	c	c
16	Mudhipar (Mudipar)	446294	356.7	1123	271	a	1	1			b	c	c		c	c	c	c	c
17	Gadbeda	446295	729.7	2011	508	b	2	1	1	b	c	c	c	b	c	c	c	c	c
18	Saragtor	446296	344.4	718	213	c	1	1	c	c	c	c	c		c	c	c	c	c
19	Futguna	446297	312.1	569	162	b	1	1	a	a	b	c	c		c	c	c	c	c
20	Bartunga	446298	494.3	1080	255		1	1		b	b	c	c		c	c	c	c	c
21	Jamhar	446299	833.9	1339	412	b	3	1	b	b	c	c	c		c	c	c	c	c
22	Khusrupali	446300	175.5	451	134	a	1	a	a	a	b	c	c		c	c	c	c	c
23	Kocharra	446301	120.7	242	74	b	1	a	a	b	b	c	c		c	c	c	c	c
24	Bhitidih	446302	345.2	1255	271	b	1	1	1	b	b	c	c		c	c	c	c	c
25	Patparpali	446303	189.3	419	86	b	1	1	1	b	b	c	c		c	c	c	c	c
26	Chhibarra	446304	296	1057	273	a	1	1	1	a	b	c	c		c	c	c	c	c
27	Rajadera	446305	337.6	653	153	a	1	a	a	a	b	c	c		c	c	c	c	c
28	Kokobhatha	446306	343.6	775	207	a	1	1	a	a	b	c	c		c	c	c	c	c
29	Amlidih	446307	299.7	986	271	b	1	1	b	b	b	c	c		c	c	c	c	c

- VILLAGE DIRECTORY

LAND USE (AS IN 2009)

Location CodeNo:-411

Location CodeNo:-0109

Number of Medical Amenities available. (If not available within the village , the distance range code viz; a for < 5 Kms, b for 5-10 Kms and c for 10+ kms of nearest place where facility is available is given).					Number of Non-Government Medical Amenities available.					Availability of drinking water - Yes / No					Name village											
Community health centre (CHC)	Primary health centre (PHC)	Primary health sub centre (PHS)	Maternity and child welfare centre (MCW)	T.B. clinic (TBC)	Hospital-allopathic (HA)	Hospital-alternative medicine (HO)	Dispensary (D)	Veterinary hospital (VH)	Mobile health clinic (MHC)	Family welfare centre (FWC)	Charitable non Govt. hospital/Nursing home.	Medical practitioner with MBBS Degree	Medical practitioner with other degree	Medical practitioner with no degree		Traditional practitioner and faith healer .	Medicine Shop	Others	Tap water (Treated/Untreated)	Well water (Covered / Uncovered well)	Hand Pump	Tube wells / Bore well	Spring	River / Canal	Tank / Pond / Lake	Others
21	c	c	a	a	c			c	c	c	0	0	0	0	0	0	0	No	Yes	Yes	No	No	No	Yes	No	Hanumandih
22	c	c	1	1			1	c	c	c	0	0	0	0	0	0	0	Yes	Yes	Yes	Yes	No	Yes	Yes	No	Ghonch
23	b	b	a	b	b		b	b	b	b	0	0	0	0	0	0	0	No	Yes	Yes	Yes	No	No	Yes	No	Belar
24	c	c	a	c	c		c	c	c	c	0	0	0	0	0	0	0	No	Yes	Yes	Yes	No	No	Yes	No	Khusrupali
25	c	c	a	c	c		c	c	c	c	0	0	0	0	0	0	0	No	Yes	Yes	Yes	No	No	Yes	No	Bagarpali
26	c	c	a	a	c		c	c	c	c	0	0	0	0	0	0	0	Yes	Yes	Yes	Yes	No	Yes	Yes	No	Ghoghra
27	c	c	a	a	c		c	c	c	c	0	0	0	0	0	0	0	No	Yes	Yes	No	No	No	Yes	No	Pandrikhar
28	c	b	a	c	c	b	c	a	c	c	0	0	0	0	0	0	0	No	Yes	Yes	No	No	Yes	Yes	No	Kasahibahara
29	c	b	1	1	c		c	c	1	c	0	2	1	1	0	0	0	Yes	Yes	Yes	Yes	No	Yes	Yes	No	Sona Silli
30	c	c	1	1	c		c	c	b	c	0	0	1	1	0	0	0	No	Yes	Yes	Yes	No	Yes	Yes	No	Durugpali
31	c	b	a	c	c		c	c	a	c	0	1	0	0	0	0	0	No	Yes	Yes	Yes	No	Yes	Yes	No	Lamidih
32	c	b	a	b	c		c	c	a	c	0	0	0	1	0	0	0	No	Yes	Yes	Yes	No	Yes	Yes	No	Dadargaon
33	b	b	a	a	b		b	b	b	b	0	0	0	0	0	0	0	No	Yes	Yes	No	No	Yes	Yes	No	Dhanora
34	b	b	a	b	b		c	b	b	b	0	0	0	0	0	0	0	No	Yes	Yes	Yes	No	Yes	Yes	No	Hardi
35	b	b	b	b	b		b	b	b	b	0	0	0	0	0	0	0	No	Yes	Yes	Yes	No	No	Yes	No	Godbahal
36	b	b	1	b	b		b	b	a	b	0	0	0	0	0	0	0	No	Yes	Yes	Yes	No	Yes	Yes	No	Mudhipar (Mudipar)
37	b	b	1	b	b		b	b	b	b	0	0	0	0	0	0	0	No	Yes	Yes	Yes	No	No	Yes	No	Gadbeda
38	b	b	b	b	c		b	b	b	c	0	0	0	0	0	0	0	No	Yes	Yes	Yes	No	Yes	Yes	No	Saragtor
39	b	b	b	b	c		b	b	b	c	0	0	0	0	0	0	0	No	Yes	Yes	Yes	No	No	Yes	No	Futguna
40	b	b	b	b	b		b	b	b	b	0	0	0	0	0	0	0	No	Yes	Yes	Yes	No	No	Yes	No	Bartunga
41	c	c	1	1	c		c	c	c	c	0	0	1	1	1	0	0	No	Yes	Yes	No	No	Yes	Yes	No	Jamhar
42	b	b	b	b	b		b	b	b	b	0	0	0	0	0	0	0	No	Yes	Yes	No	No	No	Yes	No	Khusrupali
43	b	a	a	a	b		a	b	b	b	0	0	0	0	1	0	0	No	Yes	Yes	No	No	Yes	Yes	No	Kocharra
44	b	1	1	1	b		b	1	b	b	0	0	1	1	1	0	0	No	Yes	Yes	No	No	Yes	Yes	No	Bhitidih
45	b	a	a	a	b		b	b	b	b	0	0	1	1	1	0	0	No	Yes	Yes	No	No	Yes	Yes	No	Patparpali
46	b	a	1	1	b		b	b	b	b	0	0	0	0	1	0	0	No	Yes	Yes	No	No	No	Yes	No	Chhibarra
	b	b	a	b	b		b	b	b	b	0	0	1	1	1	0	0	No	Yes	Yes	No	No	Yes	Yes	No	Rajadera
	b	b	a	a	b		b	b	b	b	0	0	1	1	1	0	0	No	Yes	Yes	No	No	No	Yes	No	Kokobhatha
	b	a	a	a	b		b	b	b	b	0	0	1	1	1	0	0	No	Yes	Yes	No	No	Yes	Yes	No	Amlidih

CENSUS OF INDIA 2011

AMENITIES AND

Name of District:- Mahasamund

Name of CD Block:-PITHORA

Sr.No.	Name village	Availability of toilet & others Yes / No				Communication and transport facilities (If amenities available code -Yes is given except for Village Pin Code ,If not available within the village , the distance range code viz; a for < 5 Kms, b for 5-10 Kms and c for 10+ kms of nearest place where facility is available is given).																
		Community toilet including bath.	Community toilet excluding bath.	Rural sanitary mart or sanitary hardware outlet available near the village.	Community bio- gas or recycle of waste for productive use.	Post office(PO)	Sub post office (SPO)	Post & Telegraph office (P&TO)	Village Pin Code	Telephones (Land lines)	Public call office (PCO)	Mobile phone coverage	Internet cafes/ Common service centre (CSC)	Private courier facility	Bus service (Public & Private)	Railway stations	Auto/Modified Autos	Taxis and Vans	Tractors	Cycle-pulled rickshaws(Manual & Machine driven)	Carts driven by animals	Sea /River ferry service
1	2	47	48	49	50	51	52	53	54	55	56	57	58	59	60	61	62	63	64	65	66	67
1	Hanumandih	No	No	No	No	c	a	c	493551	c	c	Yes	c	c	c	c	c	c	c	Yes	Yes	
2	Ghonch	No	No	No	No	Yes	Yes	c	493551	Yes	c	Yes	c	c	Yes	c	c	c	Yes	Yes	Yes	
3	Belar	No	No	No	No	b	a	b	493551	Yes	b	Yes	b	b	Yes	c	b	b	Yes	Yes	Yes	
4	Khusrupali	No	No	No	No	c	a	c	493551	c	c	Yes	c	c	Yes	c	c	c	Yes	Yes	Yes	
5	Bagarpali	No	No	No	No	c	a	c	493551	c	c	Yes	c	c	Yes	c	c	c	Yes	Yes	Yes	
6	Ghoghra	No	No	No	No	c	a	c	493551	Yes	Yes	Yes	c	c	Yes	c	c	c	Yes	Yes	Yes	
7	Pandrikhar	No	No	No	No	c	a	c	491885	c	c	Yes	c	c	Yes	c	c	c	Yes	Yes	Yes	
8	Kasahibahara	No	No	No	No	Yes	c	c	493551	Yes	b	b	c	c	c	c	c	b	Yes	Yes	Yes	
9	Sona Silli	No	No	No	No	Yes	c	c	493551	Yes	c	b	c	c	Yes	c	c	b	Yes	Yes	Yes	
10	Durugpali	No	No	No	No	Yes	c	c	495115	Yes	c	a	c	c	Yes	c	c	c	c	Yes	Yes	
11	Lamidih	No	No	No	No	c	Yes	c	495115	c	b	b	c	c	c	c	b	c	c	Yes	Yes	
12	Dadargaon	No	No	No	No	c	c	c	495115	c	c	a	c	c	c	c	b	c	c	Yes	Yes	
13	Dhanora	No	No	No	No	b	b	b	493551	b	b	b	b	b	c	c	b	b	c	Yes	Yes	
14	Hardi	No	No	No	No	b	b	b	493551	b	b	b	b	b	c	c	b	b	c	Yes	Yes	
15	Godbahal	No	No	No	No	b	b	b	493551	b	b	Yes	b	b	Yes	c	b	b	Yes	Yes	Yes	
16	Mudhipar (Mudipar)	No	No	No	No	b	b	b	493551	Yes	b	b	b	b	Yes	c	b	b	Yes	Yes	Yes	
17	Gadbeda	No	No	No	No	Yes	b	b	493551	b	b	b	b	b	Yes	c	b	b	Yes	Yes	Yes	
18	Saragtor	No	No	No	No	b	b	b	495115	b	b	b	b	b	c	c	c	c	Yes	Yes	Yes	
19	Futguna	No	No	No	No	b	b	b	493551	c	b	c	c	c	c	c	c	c	Yes	Yes	Yes	
20	Bartunga	No	No	No	No	b	b	b	493551	b	b	b	b	b	c	b	b	Yes	Yes	Yes	Yes	
21	Jamhar	No	No	No	No	c	c	c	493551	c	c	Yes	c	c	c	c	Yes	Yes	Yes	Yes	Yes	
22	Khusrupali	Yes	No	No	No	b	b	b	493551	b	b	Yes	b	b	c	c	b	b	Yes	Yes	Yes	
23	Kocharra	No	No	No	No	b	b	b	493449	b	b	Yes	b	b	c	c	b	Yes	Yes	Yes	Yes	
24	Bhitidih	No	No	No	No	Yes	b	b	493551	b	b	Yes	b	b	c	c	Yes	Yes	Yes	Yes	Yes	
25	Patparpali	No	No	No	No	b	b	b	493449	b	b	Yes	b	b	c	c	b	Yes	Yes	Yes	Yes	
26	Chhibarra	No	No	No	No	b	b	b	493449	b	b	Yes	b	b	c	c	Yes	Yes	Yes	Yes	Yes	
27	Rajadera	No	No	No	No	b	b	b	493551	b	b	Yes	b	b	c	c	b	Yes	Yes	Yes	Yes	
28	Kokobhatha	No	No	No	No	b	b	b	493551	b	b	Yes	b	b	c	c	b	Yes	Yes	Yes	Yes	
29	Amlidih	No	No	No	No	b	b	b	493445	b	b	Yes	b	b	Yes	c	b	Yes	Yes	Yes	Yes	

- VILLAGE DIRECTORY

LAND USE (AS IN 2009)

Location CodeNo:-411

Location CodeNo:-0109

Village connected to highways,village roads, banks & credit societies (If amenities available code -Yes is given, If not available within the village , the distance range code viz; a for < 5 Kms, b for 5-10 Kms and c for 10+ kms of nearest place where facility is available is given).

Availability of miscellaneous facilities (If amenities available code -Yes is given, code viz; a for < 5 Kms, b for 5-10 Kms and c for 10+ kms of nearest place where

68	69	70	71	72	73	74	75	76	77	78	79	80	81	82	83	84	85	86	87	88	89	90	91	
Connected to national highway(NH)	Connected to state highway(SH)	Connected to major district road (MDR)	Connected to others district road	Pucca roads	Kutchcha roads	Water bounded macadam(WBM) roads	Navigable waterway (river/canal)(NW)	Footpaths (FP)	Commercial & Co-operative Banks	ATM	Agricultural Credit Societies	Self-Help Group (SHG)	Public distribution system (PDS) shop	Mandis / Regular market	Weekly Haat	Agricultural marketing society	Integrated Child Development Scheme (Nutritional Centres)	Anganwadi Centre (Nutritional Centres)	Others (Nutritional Centres)	ASHA (Accredited Social Health Activist)	Community centre with/without TV	Sports Field,	Sports Club / Recreation Centre	
c	c	c	Yes	Yes	Yes				a	c	c	Yes	a	Yes	c	c	Yes	Yes	Yes	Yes	c	c	c	Hanumandih
c	b	Yes	Yes	Yes	Yes	Yes			Yes	c	c	Yes	Yes	c	c	c	Yes	Yes	Yes	Yes	c	Yes	c	Ghonch
b	a	b	Yes	Yes	Yes				a	b	b	Yes	a	b	b	b	Yes	Yes	Yes	Yes	b	b	b	Belar
c	c	Yes	Yes	Yes	Yes				Yes	c	c	Yes	a	c	c	c	Yes	Yes	Yes	Yes	c	c	c	Khusrupali
c	c	Yes	Yes	Yes	Yes	Yes			a	c	c	Yes	Yes	c	c	c	Yes	Yes	Yes	Yes	c	Yes	c	Bagarpali
c	b	Yes	Yes	Yes	Yes	Yes			a	c	c	Yes	Yes	Yes	c	c	Yes	Yes	Yes	Yes	c	Yes	c	Ghoghra
c	a	Yes	Yes	Yes	Yes	Yes			a	c	c	Yes	a	c	c	c	Yes	Yes	Yes	Yes	c	c	c	Pandrikhar
a	c	a	b	Yes	Yes	Yes	c		c	c	a	Yes	a	c	b	c	b	Yes	Yes	Yes	b	a	b	Kasahibahara
a	c	b	Yes	Yes	Yes	Yes			c	c	Yes	Yes	Yes	c	Yes	c	c	Yes	Yes	Yes	c	Yes	c	Sona Silli
b	c	b	b	Yes	Yes	Yes	c		c	c	b	Yes	Yes	c	c	c	c	Yes	Yes	Yes	c	c	c	Duruggali
b	b	c	a	a	Yes	Yes	c		c	c	a	Yes	a	c	a	c	c	Yes	Yes	Yes	c	c	c	Lamidih
b	c	b	a	a	Yes	Yes	c		c	c	a	Yes	a	c	b	c	c	Yes	Yes	Yes	c	c	c	Dadargaon
b	b	a	a	a	Yes	Yes	b		b	b	b	Yes	Yes	b	b	b	b	Yes	Yes	Yes	b	b	b	Dhanora
b	b	a	a	a	Yes	Yes	c		b	b	b	Yes	b	b	b	b	b	Yes	Yes	Yes	b	b	b	Hardi
Yes	Yes	Yes	Yes	Yes	Yes	Yes	Yes		b	b	b	Yes	Yes	a	a	Yes	Yes	Yes	Yes	Yes	b	Yes	Yes	Godbahal
Yes	b	b	b	Yes	Yes				a	a	b	Yes	Yes	Yes	Yes	a	Yes	Yes	Yes	Yes	Yes	Yes	Yes	Mudhipar (Mudipar)
Yes	Yes	Yes	Yes	Yes	Yes	Yes			b	b	b	Yes	Yes	Yes	b	b	b	Yes	Yes	Yes	b	Yes	b	Gadbeda
b	c	c	c	c	Yes				b	b	b	Yes	a	b	b	b	b	Yes	Yes	Yes	Yes	Yes	Yes	Saragtor
b	c	c	c	c	Yes				b	b	b	Yes	b	b	b	b	Yes	Yes	Yes	Yes	Yes	Yes	Yes	Futguna
b	a	b	Yes	Yes	Yes	Yes	Yes		b	b	b	Yes	Yes	b	b	b	Yes	Yes	Yes	Yes	b	Yes	Yes	Bartunga
c	c	c	Yes	Yes	Yes	Yes			c	c	c	Yes	Yes	c	b	c	Yes	Yes	Yes	Yes	c	c	c	Jamhar
a	a	a	Yes	Yes	Yes	Yes			b	b	b	Yes	b	b	b	b	Yes	Yes	Yes	Yes	Yes	b	b	Khusrupali
b	b	b	b	Yes	Yes	Yes			b	b	b	Yes	a	b	b	b	Yes	Yes	Yes	Yes	b	b	b	Kocharra
b	b	b	b	Yes	Yes	Yes			b	b	b	Yes	Yes	b	b	b	Yes	Yes	Yes	Yes	b	Yes	b	Bhitidih
b	b	b	a	Yes	Yes	Yes			b	b	Yes	Yes	a	b	b	b	Yes	Yes	Yes	Yes	b	Yes	b	Patparpali
b	b	b	Yes	Yes	Yes	Yes			b	b	a	Yes	Yes	b	a	b	Yes	Yes	Yes	Yes	b	Yes	b	Chhibarra
a	a	a	a	Yes	Yes	Yes			b	b	b	Yes	a	b	a	b	Yes	Yes	Yes	Yes	b	b	b	Rajadera
a	a	a	Yes	Yes	Yes	Yes			b	b	b	Yes	a	b	a	b	Yes	Yes	Yes	Yes	b	b	b	Kokobhatha
b	Yes	Yes	Yes	Yes	Yes	Yes			b	b	a	Yes	a	a	b	b	Yes	Yes	Yes	Yes	b	b	b	Amlidih

CENSUS OF INDIA 2011

AMENITIES AND

Name of District:- Mahasamund

Name of CD Block:-PITHORA

If not available within the village , the distance range are facility is available is given).										Availability of electricity (Yes/No)		Nearest Town		Area under different types of land			
1	2	92	93	94	95	96	97	98	99	100	101	102	103	104	105	106	107
		Cinema / Video Hall	Public Library	Public Reading Room	Newspaper Supply	Assembly Polling station	Birth & Death Registration Office	Power Supply for Domestic Use (ED)	Power Supply for Agricultural Use (EAG)	Power Supply for Commercial Use (EC)	Power Supply for All Uses (EA)	Name	Distance range code i.e. a for < 5 Kms, b for 5-10 Kms and c for 10+ kms .	Forests	Area under Non-agricultural Uses	Barren and Un-cultivable land	Permanent Pastures and Other Grazing Lands
1	Hanumandih	c	c	Yes	c	Yes	Yes	Yes	Yes	No	No	Bagbahara	c	46	27.6	0	4
2	Ghonch	c	Yes	Yes	Yes	Yes	Yes	Yes	Yes	No	No	Bagbahara	c	12.2	49.8	1.5	15.8
3	Belar	b	b	Yes	b	Yes	Yes	Yes	Yes	No	No	Bagbahara	b	0	14.3	0	0.8
4	Khusrupali	c	c	Yes	c	Yes	Yes	Yes	Yes	No	No	Bagbahara	c	35.9	13.5	0	6.5
5	Bagarpali	c	c		Yes	Yes	Yes	Yes	Yes	No	No	Bagbahara	c	222.9	26.8	0.5	6.8
6	Ghoghra	c	c	Yes	Yes	Yes	Yes	Yes	Yes	No	No	Bagbahara	c	1.7	48.6	0.3	63.2
7	Pandrikhar	c	c	Yes	c	Yes	Yes	Yes	Yes	No	No	Bagbahara	c	249.5	20.7	0.1	2.8
8	Kasahibahara	b	b	Yes	Yes	Yes	Yes	Yes	Yes	No	No	Bagbahara	b	27.7	43	1.4	27.7
9	Sona Silli	c	c	Yes	Yes	Yes	Yes	No	No	No	Yes	Bagbahara	c	182.7	43.5	0	11.7
10	Duruppali	c	c	Yes	Yes	Yes	Yes	No	No	No	Yes	Bagbahara	c	21.7	53.3	17.1	0
11	Lamidih	c	c	Yes	Yes	Yes	Yes	No	No	No	Yes	Bagbahara	c	82.5	36.4	34.4	0
12	Dadargaon	c	c	a	Yes	Yes	a	No	No	No	Yes	Bagbahara	c	8.8	17.1	0	1.4
13	Dhanora	b	b	Yes	Yes	Yes	Yes	No	No	No	Yes	Bagbahara	b	19.3	18.5	2.7	19.2
14	Hardi	b	b	a	Yes	Yes	a	No	No	No	Yes	Bagbahara	b	0	18.8	1	15.6
15	Godbahal	Yes	Yes	Yes	Yes	Yes	Yes	No	No	No	Yes	Bagbahara	b	12	87	0.6	13.7
16	Mudhipar (Mudipar)	Yes	Yes	Yes	Yes	Yes	Yes	No	No	No	Yes	Bagbahara	b	16.3	42.3	1.3	13
17	Gadbeda	b	b	Yes	Yes	Yes	Yes	No	No	No	Yes	Bagbahara	b	0	80.1	0.1	62.6
18	Saragtor	Yes	Yes	Yes	Yes	Yes	Yes	No	No	No	Yes	Bagbahara	c	11.6	1.6	7.4	0
19	Futguna	Yes	Yes	Yes	Yes	Yes	Yes	No	No	No	Yes	Bagbahara	c	0	31.7	0.4	66
20	Bartunga	Yes	Yes	Yes	Yes	Yes	Yes	No	No	No	Yes	Bagbahara	b	26.3	51.4	10.6	26.7
21	Jamhar	c	c	c	Yes	Yes	Yes	No	No	No	Yes	Bagbahara	c	147.9	68	14.2	108.4
22	Khusrupali	b	b	b	Yes	Yes	b	No	No	No	Yes	Bagbahara	b	0	19.8	0	6.5
23	Kocharra	b	b	b	b	a	a	No	No	No	Yes	Bagbahara	b	0	17.9	0	5.9
24	Bhitidih	b	b	b	Yes	Yes	Yes	No	No	No	Yes	Bagbahara	b	0	39.5	2.7	17.8
25	Patparpali	b	b	b	Yes	a	a	No	No	No	Yes	Bagbahara	b	1	23.7	2.1	0.6
26	Chhibarra	b	b	b	Yes	Yes	Yes	No	No	No	Yes	Bagbahara	b	0	28.6	0	8.9
27	Rajadera	b	b	b	Yes	Yes	a	No	No	No	Yes	Bagbahara	b	0	40.9	3.8	51.8
28	Kokobhatha	b	b	b	Yes	Yes	a	No	No	No	Yes	Bagbahara	b	0	20.8	0	17.2
29	Amlidih	b	b	Yes	Yes	Yes	Yes	No	No	No	Yes	Bagbahara	b	31.4	0	27.6	2.6

- VILLAGE DIRECTORY

LAND USE (AS IN 2009)

Location CodeNo:-411

Location CodeNo:-0109

Land Use												Name of three most important commodities manufactured			Name of Village	Serial Number
Land use (in hectares rounded up to one decimal place)							Area irrigated by source (in hectare).					First	Second	Third		
Land Under Miscellaneous Tree Crops etc.	Culturable Waste Land	Fallow lands other than current fallows	Current Fallows	Net Area Sown	Total Irrigated Land Area	Total Un-irrigated Land Area	Canals (C)	Wells/Tube-wells(W/TW)	Tanks/Lakes(T/L)	Water Falls(WF)	Others(O)	First	Second	Third		
108	109	110	111	112	113	114	115	116	117	118	119	120	121	122	2	1
0	2.3	1	4.4	148.2	7	141.2	0	6	0	0	1				Hanumandih	1
0	10.2	1.4	2	451.9	47	404.9	35	8	2	0	2				Ghonch	2
0	0.4	4.3	4.4	112.8	5.6	107.2	0	4	0	0	1.6				Belar	3
0	4	6.1	2.3	159.2	21.7	137.6	0	18.4	2.1	0	1.2				Khusrupali	4
0	4.5	15.7	2.1	290.7	25	265.7	0	22	2	0	1				Bagarpali	5
0.4	32.5	21.4	10.4	507.6	40.2	467.4	20	18.4	0	0	1.8				Ghoghra	6
0	50	29.5	23.8	255.2	1.8	253.3	0	1	0	0	0.8				Pandrikhar	7
0	2	4	6.5	461	295.2	139.8	292.5	2.7	0	0	0				Kasahibahara	8
0	4.2	2	3.5	583.2	353	206.2	330	16	7	0	0				Sona Silli	9
0	1	2	2.1	461.5	317	123.5	284.4	32.6	0	0	0				Durugpali	10
0	6.2	3	3.5	295.2	205	0	190	15	0	0	0				Lamidih	11
0	0.7	1	2.8	175.7	98.8	70.9	96.4	2.4	0	0	0				Dadargaon	12
0	1	1	2.2	232.1	171	54.1	164.4	6.6	0	0	0				Dhanora	13
0	1.8	1	4.6	183.9	90	81.9	80	10	0	0	0				Hardi	14
0	0	3.2	12.8	244.1	12	332.1	12	0	0	0	0				Godbahal	15
0	0	4	8.6	271.2	218.1	53.1	195	23.1	0	0	0				Mudhipar (Mudipar)	16
0.2	0	4.7	5.8	576.1	70	506.1	0	45	25	0	0				Gadbeda	17
36.5	0	0	15.7	271.6	20	251.6	0	20	0	0	0				Saragtor	18
0	0	6.8	12.7	194.5	20	174.4	0	20	0	0	0				Futguna	19
0	0	10.6	30.7	338	67	271	0	67	0	0	0				Bartunga	20
0	20	0	4	471.4	273.5	276.6	40	223.5	0	0	10				Jamhar	21
0	3	0	2.8	143.5	54.2	108.5	0	42.2	0	0	12				Khusrupali	22
0	4	0	2.1	90.8	110	20.8	0	96	0	0	14				Kocharra	23
0	9	0	7	269.2	245.8	62.8	180	65.8	0	0	0				Bhitidih	24
0	7	0	2.3	152.6	104.9	74.6	45	59.9	0	0	0				Patparpali	25
0	2	0	0.7	255.8	120.4	183.8	30	75.4	0	0	15				Chhibarra	26
0	5	0	5	231.2	60.8	187.1	20	25.8	0	0	15				Rajadera	27
0	30	0	7.6	268	89	225	0	79	0	0	10				Kokobhatha	28
0	6	0	2.9	229.2	205.5	55.2	160.5	38	0	0	7				Amlidih	29

Sr.No.	Name village	Location code no.	Total area of the village (in hectares rounded up to one decimal place)	Total population (2011 census)	Number of households (2011 census)	Number of educational amenities available. (If not available within the village , the distance range code viz; a for < 5 Kms, b for 5-10 Kms and c for 10+ kms of nearest place where facility is available is given).														
						Pre-Primary school (PP)	Primary school (P)	Middle school (M)	Secondary School (S)	Senior Secondary school (SS)	Degree college of arts science & commerce (ASC)	Engineering college(EC)	Medical college (MC)	Management institute (MI)	Polytechnic (Pt)	Vocational training school /ITI	Non-formal training centre (NFTC)	Special school for disabled (SSD)	Others (specify)	
1	2	3	4	5	6	7	8	9	10	11	12	13	14	15	16	17	18	19	20	
30	Arjuni	446308	144.4	546	130	a	1	a	a	a	b	c	c	c	c	c	c	c	c	
31	Sarkada	446309	276.3	1099	285	b	1	1	b	b	b	c	c	c	c	c	c	c	c	
32	Potapara	446310	268.3	720	191	a	1	1	a	a	a	c	c		c	c	c	c	c	
33	Parsapali	446311	241.3	599	149	a	1	a	a	a	a	c	c		c	c	c	c	c	
34	Lakhagarh	446312	222.2	2842	670	a	1	1	a	a	a	c	c		c	c	c	c	c	
35	Dighepur	446313	362.4	696	160	b	1	a	b	b	b	c	c		c	c	c	c	c	
36	Janghora	446314	262.5	924	238	a	1	a	a	a	a	c	c	c	c	c	c	c	c	
37	Thakurdiya Kalan	446315	905.3	1386	300	b	2	1	b	b	b	c	c	c	c	c	c	c	c	
38	Khuteri	446316	555.2	1203	304	b	1	1	b	b	b	c	c	c	c	c	c	c	c	
39	Kauhakunda	446317	319.2	899	200	b	2	1	1	b	b	c	c	c	c	c	c	c	c	
40	Arand	446318	482.9	1435	347	b	2	1	b	b	b	c	c	c	c	c	c	c	c	
41	Khaparakhhol	446319	395.1	612	155	b	2		b	b	b	c	c	c	c	c	c	c	c	
42	Thakurdaya Kalan	446320	571.6	1052	216	b	1	1	a	a	b	c	c	c	c	c	c	c	c	
43	Saraipali	446321	296.9	489	118		1	a	a	a	b	c	c	c	c	c	c	c	c	
44	Nawapara Kalan (Nawapara)	446322	661.9	829	208		1	a	a	a	b	c	c	c	c	c	c	c	c	
45	Mohda	446323	560.2	919	277		1	1	b	b	c	c	c	c	c	c	c	c	c	
46	Kotadadar	446324	502.2	657	150		1	a	a	b	b	c	c	c	c	c	c	c	c	
47	Badhaipali	446325	478.8	882	207		1	1	1	b	c	c	c	c	c	c	c	c	c	
48	Kumharimuda	446326	553.3	830	188		1	a	a	a	c	c	c	c	c	c	c	c	c	
49	Banskata (Banjkata)	446327	263.4	579	142		1			b	c	c	c	c	c	c	c	c	c	
50	Bijarapali (Banjkata)	446328	389.6	564	155	c	1	a	a	a	c	c	c	c	c	c	c	c	c	
51	Bitangipali	446329	166.4	0	0															
52	Khedigaon	446330	158.2	819	197	c	1	a	a	a	c	c	c	c	c	c	c	c	c	
53	Mudagaon	446331	120.5	326	74	c	1	1		a	a	c	c	c	c	c	c	c	c	
54	Gahanabhatha	446332	286.8	561	112	c	1	a	a	a	c	c	c	c	c	c	c	c	c	
55	Chaukbeda	446333	259.7	500	130	c	1	a	a	a	c	c	c	c	c	c	c	c	c	
56	Nawagaon Kalan (Nawagaon)	446334	232.2	842	237	c	1	a	a	a	c	c	c	c	c	c	c	c	c	
57	Kodo Pali	446335	369.2	741	185	c	1	a	a	a	c	c	c	c	c	c	c	c	c	
58	Suinara	446336	157	331	103	c	1	a	a	a	c	c	c	c	c	c	c	c	c	
59	Sohagpur	446337	794.6	952	227	c	1	1	a	a	c	c	c	c	c	c	c	c	c	
60	Bharuwamuda	446338	394.2	739	185	c	1	1	a	a	c	c	c	c	c	c	c	c	c	
61	Nawagaon Khurd	446339	332.8	576	114	c	1	a	b	b	c	c	c	c	c	c	c	c	c	
62	Sewati	446340	353.3	568	151	c	1	a	a	b	c	c	c	c	c	c	c	c	c	

Number of Medical Amenities available. (If not available within the village , the distance range code viz; a for < 5 Kms, b for 5-10 Kms and c for 10+ kms of nearest place where facility is available is given).												Number of Non-Government Medical Amenities available.						Availability of drinking water - Yes / No						Name village		
Community health centre (CHC)	Primary health centre (PHC)	Primary health sub centre (PHS)	Maternity and child welfare centre (MCW)	T.B. clinic (TBC)	Hospital-allopathic (HA)	Hospital-alternative medicine (HO)	Dispensary (D)	Veterinary hospital (VH)	Mobile health clinic (MHC)	Family welfare centre (FWC)	Charitable non Govt. hospital/Nursing home.	Medical practitioner with MBBS Degree	Medical practitioner with other degree	Medical practitioner with no degree	Traditional practitioner and faith healer .	Medicine Shop	Others	Tap water (Treated/Untreated)	Well water (Covered / Uncovered well)	Hand Pump	Tube wells / Bore well	Spring	River / Canal		Tank / Pond / Lake	Others
21	22	23	24	25	26	27	28	29	30	31	32	33	34	35	36	37	38	39	40	41	42	43	44	45	46	2
b	b	a	b	b		b	b	b	b	b	0	0	0	0	0	0	0	No	Yes	Yes	No	No	No	Yes	No	Arjuni
b	b	1	b	b		b	b	b	b	b	0	0	1	1	1	0	0	No	Yes	Yes	No	No	Yes	Yes	No	Sarkada
a	a	a									0	0	0	0	0	0	0	No	Yes	Yes	Yes	No	Yes	Yes	No	Potapara
a	a	a	a	a		a	a	a	a	a	0	0	0	0	0	0	0	No	Yes	Yes	Yes	No	Yes	Yes	No	Parsapali
a	a	a	a	a		a	a	a	a	a	0	1	0	0	0	0	0	Yes	Yes	Yes	Yes	No	Yes	Yes	No	Lakhagarh
b	b	b	b	b		b	b	b	b	b	0	0	0	0	0	0	0	No	Yes	Yes	Yes	No	Yes	Yes	No	Dighepur
c	a	a	a	a		a	a	a	a	a	0	0	0	0	0	0	0	Yes	Yes	Yes	Yes	No	No	Yes	No	Janghora
c	b	b	b	b		b	b	b	b	b	0	0	0	0	0	0	0	Yes	Yes	Yes	No	No	No	Yes	No	Thakurdiya Kalan
c	b	b	b	b		b	b	b	b	b	0	0	0	0	0	0	0	Yes	Yes	Yes	No	No	Yes	Yes	No	Khuteri
c	b	1	b	b		b	b	b	b	b	0	0	0	0	0	0	0	Yes	Yes	Yes	No	No	No	Yes	No	Kauhakunda
c	b	b	b	b		c	b	b	b	b	0	0	0	0	0	0	0	Yes	Yes	Yes	No	No	No	Yes	No	Arand
c	b	b	b	b		b	b	b	b	b	0	0	0	0	0	0	0	Yes	Yes	Yes	No	No	No	Yes	No	Khaparakhhol
b	b	1	b	b		b	b	b	b	b	0	0	0	1	1	0	0	No	Yes	Yes	No	No	No	No	No	Thakurdaya Kalan
b	b	a	b	b		b	b	b	b	b	0	0	0	0	0	0	0	No	Yes	Yes	No	No	No	No	No	Saraipali
b	b	a	b	b		b	b	b	b	b	0	0	0	1	1	0	0	No	Yes	Yes	No	No	No	No	No	Nawapara Kalan (Nawapara)
c	c	a	c	c		c	c	c	c	c	0	0	0	0	1	0	0	No	Yes	Yes	No	No	No	No	No	Mohda
b	b	b	b	b		b	b	b	b	b	0	0	0	0	0	0	0	No	Yes	Yes	No	No	No	No	No	Kotadadar
c	c	1	c	c		c	c	c	c	c	0	0	0	1	1	0	0	No	Yes	Yes	No	No	No	No	No	Badhaipali
c	c	a	c	c		c	c	c	c	c	0	0	0	1	1	0	0	No	Yes	Yes	No	No	No	No	No	Kumharimuda
c	c	b	c	c		c	c	c	c	c	0	0	0	0	0	0	0	No	Yes	Yes	No	No	No	No	No	Banskata (Banjkata)
c	a	a	a	c		c	a	b	c	c	0	0	0	0	2	0	0	No	Yes	Yes	No	No	Yes	Yes	No	Bijarapali (Banjkata)
																										Bitangipali
c	a	1	a	c		c	a	b	c	c	0	0	1	0	2	0	0	No	Yes	Yes	No	No	No	Yes	No	Khedigaon
c	a	a	a	c		c	a	b	c	c	0	0	0	0	1	0	0	No	Yes	Yes	No	No	Yes	Yes	No	Mudagaon
c	a	a	a	c		c	a	b	c	c	0	0	0	0	2	0	0	No	Yes	Yes	No	No	Yes	Yes	No	Gahanabhatha
c	a	a	a	c		c	c	b	c	c	0	0	0	0	2	0	0	No	Yes	Yes	No	No	Yes	Yes	No	Chaukbeda
c	a	a	a	c		c	a	b	c	c	0	0	1	0	1	0	0	No	Yes	Yes	No	No	Yes	Yes	No	Nawagaon Kalan (Nawagaon)
c	a	a	a	c		c	a	b	c	c	0	0	1	0	2	0	0	No	Yes	Yes	No	No	Yes	Yes	No	Kodo Pali
c	a	a	a	c		c	a	b	c	c	0	0	0	0	2	0	0	No	Yes	Yes	No	No	No	Yes	No	Suinara
c	b	b	b	c		b	c	b	c	c	0	0	0	0	0	0	0	No	Yes	Yes	No	No	No	Yes	No	Sohagpur
c	b	a	a	c		a	c	c	c	c	0	0	0	0	0	0	0	No	Yes	Yes	No	No	No	Yes	No	Bharuwamuda
c	c	b	b	c		b	c	c	c	c	0	0	0	0	0	0	0	Yes	Yes	Yes	No	No	No	Yes	No	Nawagaon Khurd
c	c	a	a	c		a	c	c	c	c	0	0	0	0	0	0	0	No	Yes	Yes	No	No	No	Yes	No	Sewati

Sr.No.	Name village	Availability of toilet & others Yes / No				Communication and transport facilities (If amenities available code -Yes is given except for Village Pin Code ,If not available within the village , the distance range code viz; a for < 5 Kms, b for 5-10 Kms and c for 10+ kms of nearest place where facility is available is given).																
		Community toilet including bath.	Community toilet excluding bath.	Rural sanitary mart or sanitary hardware outlet available near the village.	Community bio- gas or recycle of waste for productive use.	Post office(PO)	Sub post office (SPO)	Post & Telegraph office (P&TO)	Village Pin Code	Telephones (Land lines)	Public call office (PCO)	Mobile phone coverage	Internet cafes/ Common service centre (CSC)	Private courier facility	Bus service (Public & Private)	Railway stations	Auto/Modified Autos	Taxis and Vans	Tractors	Cycle-pulled rickshaws(Manual & Machine driven)	Carts driven by animals	Sea /River ferry service
1	2	47	48	49	50	51	52	53	54	55	56	57	58	59	60	61	62	63	64	65	66	67
30	Arjuni	No	No	No	No	b	b	b	493551	b	b	b	b	b	c	c	Yes	Yes			Yes	
31	Sarkada	No	No	No	No	b	b	b	493555	b	b	Yes	b	b	c	c	Yes	Yes			Yes	
32	Potapara	No	No	No	No				496336			Yes	a	Yes	c	c			Yes	Yes	Yes	
33	Parsapali	No	No	No	No	a	a	a	493551	a	a	Yes	a	a	Yes	c	a	a	Yes		Yes	
34	Lakhagarh	No	No	Yes	No	a	a	a	491995	Yes	Yes	Yes	a	a	Yes	c	a	Yes	Yes		Yes	
35	Dighepur	No	No	No	No	b	b	b	493551	b	b	Yes	b	b	c	b	b	Yes	Yes		Yes	
36	Janghora	No	No	No	No	a	a	a	493551	Yes	a	Yes	a	a	Yes	c	c	a	a			b
37	Thakurdiya Kalan	No	No	No	No	b	b	b	493551	b	b	Yes	b	b	Yes	c	c	b	b			Yes
38	Khuteri	No	No	No	No	b	b	b	495003	b	b	Yes	b	b	c	c	b	b				Yes
39	Kauhakunda	No	No	No	No	b	b	b	493551	Yes	b	Yes	b	b	Yes	c	c	b	b			b
40	Arand	No	No	No	No	b	b	b	493551	b	b	Yes	b	b	c	c	b	b				Yes
41	Khaparakhhol	No	No	No	No	b	b	b	493551	b	b	Yes	b	b	c	c	b	b				b
42	Thakurdaya Kalan	No	No	No	No	b	b	b	493551	b	b	b	b	b	c	b	b	b				Yes
43	Saraipali	No	No	No	No	b	b	b	493551	b	b	b	b	b	c	b	b	b				b
44	Nawapara Kalan (Nawapara)	No	No	No	No	a	b	b	493551	b	b	b	b	b	c	b	b	b				b
45	Mohda	No	No	No	No	c	c	c	493449	c	c	c	c	c	c	c	c	c				b
46	Kotadadar	No	No	No	No	b	b	b	493449	b	b	b	b	b	c	b	b	b				b
47	Badhaipali	No	No	No	No	c	c	c	497778	c	c	c	c	c	c	c	c	c				b
48	Kumharimuda	No	No	No	No	c	c	c	493551	c	c	c	c	c	c	c	c	c				b
49	Banskata (Banjkata)	No	No	No	No	c	c	c	493449	c	c	c	c	c	c	c	c	c				b
50	Bijarapali (Banjkata)	No	No	No	No	c	c	c	493449	c	a	Yes	c	c	Yes	c	c	c	c			b
51	Bitangipali																					
52	Khedigaon	No	No	No	No	c	c	c	493449	c	a	Yes	c	c	Yes	c	c	c	c			b
53	Mudagaon	No	No	No	No	c	c	c	493449	c	a	Yes	c	c	Yes	c	c	c	c			b
54	Gahanabhatha	No	No	No	No	c	c	c	493449	c	a	Yes	c	c	c	c	b	c				b
55	Chaukbeda	No	No	No	No	c	c	c	493551	c	a	Yes	c	c	c	c	c	c				b
56	Nawagaon Kalan (Nawagaon)	No	No	No	No	c	c	c	493449	c	a	Yes	c	c	Yes	c	c	c	c			b
57	Kodo Pali	No	No	No	No	c	c	c	493449	c	a	Yes	c	c	Yes	c	Yes	c	c			b
58	Suinara	No	No	No	No	c	c	c	493449	c	a	Yes	c	c	Yes	c	c	c	c			b
59	Sohagpur	No	No	No	No	c	c	c	493449	c	c	Yes	c	c	c	c	c	c				b
60	Bharuwamuda	No	No	No	No	c	c	c	493449	c	c	Yes	c	c	Yes	c	c	c	a			b
61	Nawagaon Khurd	No	No	No	No	c	c	c	494222	c	c	Yes	c	c	c	c	c	c				b
62	Sewati	No	No	No	No	c	c	c	493449	c	c	Yes	c	c	Yes	c	c	c	c			b

Village connected to highways,village roads, banks & credit societies (If amenities available code -Yes is given, If not available within the village , the distance range code viz; a for < 5 Kms, b for 5-10 Kms and c for 10+ kms of nearest place where facility is available is given).

Availability of miscellaneous facilities (If amenities available code -Yes is given, code viz; a for < 5 Kms, b for 5-10 Kms and c for 10+ kms of nearest place where

68	69	70	71	72	73	74	75	76	77	78	79	80	81	82	83	84	85	86	87	88	89	90	91	
Connected to national highway(NH)	Connected to state highway(SH)	Connected to major district road (MDR)	Connected to others district road	Pucca roads	Kutchra roads	Water bounded macadam(WBM) roads	Navigable waterway (river/canal)(NW)	Footpaths (FP)	Commercial & Co-operative Banks	ATM	Agricultural Credit Societies	Self-Help Group (SHG)	Public distribution system (PDS) shop	Mandis / Regular market	Weekly Haat	Agricultural marketing society	Integrated Child Development Scheme (Nutritional Centres)	Anganwadi Centre (Nutritional Centres)	Others (Nutritional Centres)	ASHA (Accredited Social Health Activist)	Community centre with/without TV	Sports Field,	Sports Club / Recreation Centre	
a	a	a	a	a	Yes	Yes			b	b	b	Yes	a	a	a	b	Yes	Yes	Yes	Yes	b	b	b	Arjuni
b	a	a	a	Yes	Yes	Yes			b	b	Yes	Yes	Yes	b	b	Yes	Yes	Yes	Yes	Yes	b	b	b	Sarkada
Yes	Yes	Yes	Yes	Yes	Yes	Yes	Yes	a	a	a	Yes	Yes	a	a	a	a	Yes	Yes	Yes	Yes	Yes	Yes	c	Potapara
a	Yes	Yes	a	Yes	Yes	Yes	Yes	a	a	a	Yes	a	a	a	a	a	a	Yes	Yes	Yes	a	a	a	Parsapali
Yes	Yes	Yes	Yes	Yes	Yes	a	a	a	a	a	Yes	a	a	a	a	a	a	Yes	Yes	Yes	a	a	a	Lakhagarh
b	a	a	b	Yes	Yes	Yes	Yes	b	b	b	Yes	a	b	b	b	b	b	Yes	Yes	Yes	b	b	b	Dighepur
a	Yes	a	Yes	Yes	Yes			a	a	a	a	Yes	a	a	a	a	Yes	Yes	Yes	Yes	a	a	a	Janghora
b	Yes	b	b	Yes	Yes	Yes		b	b	Yes	b	Yes	b	b	b	b	Yes	Yes	Yes	Yes	b	b	b	Thakurdiya Kalan
b	b	b	b	Yes	Yes	Yes		b	b	b	b	Yes	b	b	b	b	Yes	Yes	Yes	Yes	b	b	b	Khuteri
b	Yes	b	Yes	Yes	Yes	Yes		Yes	b	Yes	b	Yes	b	b	Yes	Yes	Yes	Yes	Yes	b	Yes	b	Kauhakunda	
b	b	b	b	Yes	Yes	Yes		b	b	Yes	b	Yes	b	b	b	b	Yes	Yes	Yes	Yes	b	b	b	Arand
b	b	b	b	b	Yes			b	b	a	b	a	b	b	a	a	Yes	Yes	Yes	Yes	b	b	b	Khaparakhhol
b	a	a	a	Yes	Yes			b	b	a	Yes	Yes	b	b	b	b	Yes	Yes	Yes	Yes	b	b	b	Thakurdaya Kalan
b	a	a	a	Yes	Yes			b	b	a	Yes	Yes	b	b	a	a	Yes	Yes	Yes	Yes	b	b	b	Saraipali
b	a	a	a	Yes	Yes			b	b	a	Yes	Yes	b	b	a	a	Yes	Yes	Yes	Yes	b	b	b	Nawapara Kalan (Nawapara)
c	b	b	b	b	Yes			c	c	b	Yes	b	c	c	c	c	c	Yes	Yes	Yes	c	c	c	Mohda
b	b	b	b	Yes	Yes			b	b	a	Yes	a	b	b	b	b	Yes	Yes	Yes	Yes	b	b	b	Kotadadar
c	a	a	a	Yes	Yes			c	c	Yes	Yes	Yes	c	c	Yes	Yes	Yes	Yes	Yes	c	Yes	c	Badhaipali	
c	b	b	c	Yes	Yes			c	c	a	Yes	a	c	c	c	c	Yes	Yes	Yes	Yes	c	c	c	Kumharimuda
c	a	a	a	a	Yes			c	c	c	Yes	b	c	c	c	c	Yes	Yes	Yes	Yes	c	c	c	Banskata (Banjkata)
c	c	b	a	a	Yes			c	c	a	Yes	a	c	a	a	a	c	Yes	Yes	Yes	c	Yes	c	Bijarapali (Banjkata)
																								Bitangipali
c	c	b	Yes	Yes	Yes			c	c	a	Yes	Yes	c	a	a	a	c	Yes	Yes	Yes	c	Yes	c	Khedigaon
c	c	b	Yes	Yes	Yes			c	c	a	Yes	Yes	c	a	a	a	c	Yes	Yes	Yes	c	Yes	c	Mudagaon
c	c	b	a	a	Yes			c	c	a	Yes	a	c	a	a	a	c	Yes	Yes	Yes	c	Yes	c	Gahanabhatha
c	c	c	a	a	Yes			c	c	a	Yes	a	c	a	c	c	c	Yes	Yes	Yes	c	Yes	c	Chaukbeda
c	c	c	Yes	Yes	Yes			c	c	a	Yes	a	c	a	a	a	c	Yes	Yes	Yes	c	Yes	c	Nawagaon Kalan (Nawagaon)
c	c	b	Yes	Yes				c	c	a	Yes	Yes	c	a	a	a	c	Yes	Yes	Yes	c	Yes	c	Kodo Pali
c	c	b	Yes	Yes	Yes			c	c	a	Yes	a	c	a	a	a	c	Yes	Yes	Yes	c	Yes	c	Suinara
c	c	c	a	a	Yes	Yes		c	c	b	Yes	Yes	c	a	c	c	c	Yes	Yes	Yes	c	Yes	c	Sohagpur
c	c	c	b	b	Yes	Yes		c	c	b	Yes	a	c	a	c	c	c	Yes	Yes	Yes	c	Yes	c	Bharuwamuda
c	c	c	b	b	Yes	a		c	c	c	Yes	b	c	b	c	c	c	Yes	Yes	Yes	c	Yes	c	Nawagaon Khurd
c	c	c	b	b	Yes	Yes		c	c	b	Yes	a	a	a	a	a	c	Yes	Yes	Yes	c	Yes	c	Sewati
																								2

If not available within the village , the distance range are facility is available is given).

Availability of electricity (Yes/No)

Nearest Town

Area under different types of land

1	2	92	93	94	95	96	97	98	99	100	101	102	103	104	105	106	107
		Cinema / Video Hall	Public Library	Public Reading Room	Newspaper Supply	Assembly Polling station	Birth & Death Registration Office	Power Supply for Domestic Use (ED)	Power Supply for Agricultural Use (EAG)	Power Supply for Commercial Use (EC)	Power Supply for All Uses (EA)	Name	Distance range code i.e. a for < 5 Kms, b for 5-10 Kms and c for 10+ kms .	Forests	Area under Non-agricultural Uses	Barren and Un-cultivable land	Permanent Pastures and Other Grazing Lands
30	Arjuni	b	b	b	Yes	Yes	a	No	No	No	Yes	Bagbahara	b	0	18	0	5.7
31	Sarkada	b	b	b	Yes	Yes	Yes	No	No	No	Yes	Bagbahara	b	0	24.7	0	6.5
32	Potapara	Yes	c	a	Yes	Yes	Yes	Yes	Yes	No	No	Bagbahara		1.3	22.2	0	13.8
33	Parsapali	a	a	a	Yes	Yes	Yes	Yes	Yes	No	No	Bagbahara	a	0	41.5	2	18.8
34	Lakhagarh	a	a	a	Yes	Yes	Yes	No	No	No	Yes	Bagbahara	a	0.3	35.5	0.2	22.8
35	Dighepur	b	b	b	Yes	Yes	a	Yes	Yes	No	No	Bagbahara	b	18.3	58	0.7	6.2
36	Janghora	a	a	Yes	Yes	Yes	Yes	No	No	No	Yes	Bagbahara	a	0	33.3	0.1	11.3
37	Thakurdiya Kalan	b	b	Yes	Yes	Yes	Yes	No	No	No	Yes	Bagbahara	b	393.8	38.2	3.5	33.2
38	Khuteri	b	Yes	Yes	Yes	Yes	Yes	Yes	Yes	No	No	Bagbahara	b	0	36	0.4	41.2
39	Kauhakunda	b	b	Yes	Yes	Yes	Yes	No	No	No	Yes	Bagbahara	b	0	27.1	0	15.7
40	Arand	b	b	Yes	Yes	Yes	Yes	No	No	No	Yes	Bagbahara	b	14.1	33.9	0	39.2
41	Khaparakhhol	b	b	a	Yes	Yes	a	Yes	Yes	No	No	Bagbahara	b	74	15.7	1	37.5
42	Thakurdaya Kalan	b	b	b	b	Yes	Yes	No	No	No	Yes	Bagbahara	b	122.3	28.8	0	30.7
43	Saraipali	b	b	b	b	a	a	Yes	Yes	No	No	Bagbahara	b	29.2	56.8	0	11.1
44	Nawapara Kalan (Nawapara)	b	b	b	b	Yes	Yes	Yes	Yes	No	No	Bagbahara	b	179.1	91.7	1.4	19.4
45	Mohda	c	c	c	c	Yes	Yes	Yes	Yes	No	No	Bagbahara	c	155.4	105	0	5.8
46	Kotadadar	b	b	b	b	Yes	a	Yes	Yes	No	No	Bagbahara	b	351.4	41.8	0	3.5
47	Badhaipali	c	c	c	c	Yes	Yes	Yes	Yes	No	No	Bagbahara	c	94.5	29.9	0.7	49.8
48	Kumharimuda	c	c	c	Yes	Yes	Yes	Yes	Yes	No	No	Bagbahara	c	122.6	33.3	2	23.3
49	Banskata (Banjkata)	c	c	c	Yes	Yes	Yes	Yes	Yes	No	No	Bagbahara	c	6.1	15.4	1.5	20.5
50	Bijarapali (Banjkata)	c	c	a	Yes	Yes	a	No	No	No	Yes	Bagbahara	c	81.8	8.7	0.4	33.8
51	Bitangipali											Bagbahara	c	35.9	0.3	0	2.5
52	Khedigaon	c	c	Yes	Yes	Yes	Yes	No	No	No	Yes	Bagbahara	c	0	16.2	0	3.2
53	Mudagaon	c	c	Yes	Yes	Yes	Yes	No	No	No	Yes	Bagbahara	c	16.2	11.9	0	3.7
54	Gahanabhatha	c	c	a	Yes	Yes	a	No	No	No	Yes	Bagbahara	c	0.9	21.9	0.2	3.6
55	Chaukbeda	c	c	a	Yes	Yes	a	No	No	No	Yes	Bagbahara	c	22.2	20.1	0.1	2.7
56	Nawagaon Kalan (Nawagaon)	c	c	Yes	Yes	Yes	Yes	No	No	No	Yes	Bagbahara	c	20.6	16.3	0	2.4
57	Kodo Pali	c	c	Yes	Yes	Yes	Yes	No	No	No	Yes	Bagbahara	c	55.4	7.1	0	17.4
58	Suinara	c	c	a	Yes	a	a	No	No	No	Yes	Bagbahara	c	0	8	0	11
59	Sohagpur	c	c	Yes	Yes	Yes	Yes	No	No	No	Yes	Bagbahara	c	93.7	52.8	1.2	115.8
60	Bharuwamuda	c	c	a	Yes	Yes	a	Yes	Yes	No	No	Bagbahara	c	56.6	29.7	0	36.8
61	Nawagaon Khurd	c	c	b	Yes	Yes	b	Yes	Yes	No	No	Bagbahara	c	0	15.6	0	43.2
62	Sewati	c	c	a	Yes	Yes	a	Yes	Yes	No	No	Bagbahara	c	28	28.4	0.1	5.7

Land Use											Name of three most important commodities manufactured			Name of Village	Serial Number	
Land use (in hectares rounded up to one decimal place)							Area irrigated by source (in hectare).				First	Second	Third			
Land Under Miscellaneous Tree Crops etc.	Culturable Waste Land	Fallow lands other than current fallows	Current Fallows	Net Area Sown	Total Irrigated Land Area	Total Un-irrigated Land Area	Canals (C)	Wells/Tube-wells(W/TW)	Tanks/Lakes(T/L)	Water Falls(WF)	Others(O)	First	Second	Third	Name of Village	Serial Number
108	109	110	111	112	113	114	115	116	117	118	119	120	121	122	2	1
0	2	0	0.6	118.1	67.5	90.2	0	45	0	0	22.5				Arjuni	30
0	6	0	2.7	236.4	221.4	66.4	196.4	25	0	0	0				Sarkada	31
0	0.7	4.7	1.4	224.1	194.9	50.8	188.2	6.7	0	0	0				Potapara	32
0	11.7	20.3	9.7	137.2	73.9	107.7	0	71.8	0	0	2.1				Parsapali	33
0	3.4	4.2	3	152.8	68.3	92.2	0	68.3	0	0	0				Lakhagarh	34
0	0.5	8.2	2	268.3	58.6	221.7	0	58.6	0	0	0				Dighepur	35
0	6.9	3.6	6	201.4	31.1	183.6	0	26.1	0	0	5				Janghora	36
0	8	5	6.8	416.8	68.3	372.6	0	60.9	0	0	60.4				Thakurdiya Kalan	37
0	3.2	6	4	464.3	71.2	426.1	0	64	0	0	7.2				Khuteri	38
0	1.6	2.4	4	268.5	221	108.9	108	104.8	0	0	8.2				Kauhakunda	39
0	2	3	2.8	388	298.4	132.4	248.7	42	0	0	7.6				Arand	40
0	2.9	10.6	8.6	244.7	59.8	201.5	0	54.5	0	0	5.3				Khaparakhhol	41
0.4	12.1	6.4	2.8	368.1	30.4	363.1	0	30.4	0	0	0				Thakurdaya Kalan	42
0	10.2	2.8	4.4	182.4	99.1	112.4	86	13.1	0	0	0				Saraipali	43
0	3.1	0.7	0.7	365.7	24	360.7	0	24	0	0	0				Nawapara Kalan (Nawapara)	44
0	1	0.6	0.9	291.6	7.6	292.6	0	7.6	0	0	0				Mohda	45
0	0.6	0.3	0.7	103.8	6.1	104.8	0	6.1	0	0	0				Kotadadar	46
0	4.5	0.7	2.5	296.2	6.1	297.2	0	6.1	0	0	0				Badhaipali	47
0	2.4	1.9	0.8	366.9	12.1	364.9	0	12.1	0	0	0				Kumharimuda	48
0	1.5	2.7	0	215.6	19	214.4	0	19	0	0	0				Banskata (Banjkata)	49
7.2	2.1	10.7	15	229.8	8	238.9	0	8	0	0	0				Bijarapali (Banjkata)	50
3.8	3.2	0.5	0.2	120	4.2	115	0	4.2	0	0	0				Bitangipali	51
2	0.2	1	1	134.7	6.6	133	0	6.1	0	0	0.5				Khedigaon	52
1.2	1.4	2.5	0.5	83	6.9	79.2	0	3.9	0	0	3				Mudagaon	53
3.2	3.8	3	4.3	246	14.9	238.9	0	12.6	0	0	2.3				Gahanabhatha	54
3.2	1.2	3.4	6.7	200	13.8	194.2	0	10	0	0	3.8				Chaukbeda	55
2	1.8	4.4	5.4	179.3	32	166.3	20	10	0	0	0				Nawagaon Kalan (Nawagaon)	56
5.5	1.5	5.5	6	270.7	23.3	268.7	0	23.3	0	0	0				Kodo Pali	57
10	0.7	0.5	0.5	126.4	9.4	124.8	0	8.4	1	0	0				Suinara	58
0	6.2	0.7	3.3	520.9	12.3	479.7	0	12.3	0	0	0				Sohagpur	59
0	3.6	6.3	1.5	259.7	11.1	260.1	0	5.8	5	0	0.3				Bharuwamuda	60
0	5.2	5.6	15.5	247.5	1.2	241.6	0	1.2	0	0	0				Nawagaon Khurd	61
0	2.7	0	4.1	284.4	14.3	285.7	0	14.3	0	0	0				Sewati	62

Sr.No.	Name village	Location code no.	Total area of the village (in hectares rounded up to one decimal place)	Total population (2011 census)	Number of households (2011 census)	Number of educational amenities available. (If not available within the village , the distance range code viz; a for < 5 Kms, b for 5-10 Kms and c for 10+ kms of nearest place where facility is available is given).														
						Pre-Primary school (PP)	Primary school (P)	Middle school (M)	Secondary School (S)	Senior Secondary school (SS)	Degree college of arts science & commerce (ASC)	Engineering college(EC)	Medical college (MC)	Management institute (MI)	Polytechnic (Pt)	Vocational training school /ITI	Non-formal training centre (NFTC)	Special school for disabled (SSD)	Others (specify)	
1	2	3	4	5	6	7	8	9	10	11	12	13	14	15	16	17	18	19	20	
63	Kolda	446341	401.4	1122	280	c	2	2	1	b	c	c	c	c	c	c	c	c	c	
64	Farouda	446342	355.8	623	158	c	1	a	a	b	c	c	c	c	c	c	c	c	c	
65	Charauda (Charoda)	446343	558.8	1063	268	c	1	1	a	b	c	c	c	c	c	c	c	c	c	
66	Bhurkoni	446344	1382.3	1879	440	1	3	1	1	1	c	c	c	c	c	c	c	c	c	
67	Birajpali	446345	322.2	634	177		1	a	a	a	c	c	c	c	c	c	c	c	c	
68	Dogajhar	446346	288.6	577	148	b	1	b	b	b	c	c	c	c	c	c	c	c	c	
69	Churrupali	446347	393.7	604	152	b	1	a	a	a	c	c	c	c	c	c	c	c	c	
70	Parasada	446348	466	785	193	b	1	1	a	b	c	c	c	c	c	c	c	c	c	
71	Lilesar	446349	706	1009	239	b	1	1	b	b	c	c	c	c	c	c	c	c	c	
72	Bundeli	446350	2094	3315	835	1	4	2	1	1	c	c	c	c	c	c	c	c	c	
73	Chhindoli	446351	856.1	1014	261	b	2	1	b	b	c	c	c	c	c	c	c	c	c	
74	Boirlami	446352	423.6	1027	295	b	1	1	b	b	c	c	c	c	c	c	c	c	c	
75	Beldih	446353	897	1549	364	a	2	1	a	a	c	c	c	c	c	c	c	c	c	
76	Udarlami	446354	242	130	27	b	1	a	b	b	c	c	c	c	c	c	c	c	c	
77	Bareelkhurd	446355	470	1608	411		1	1	b	b	b	c	c	c	c	c	c	c	c	
78	Pilawapali	446356	793	1011	285	2	2	1	a	b	b	c	c	c	c	c	c	c	c	
79	Chikhali (Chikhli)	446357	633.8	1143	287		1	1	1	c	c	c	c	c	c	c	c	c	c	
80	Togopathara	446358	434.8	593	176		1	a	a	c	c	c	c	c	c	c	c	c	c	
81	Dumarpali	446359	360.2	860	217		1	1	a	c	c	c	c	c	c	c	c	c	c	
82	Sukhipali	446360	958	2078	483		3	1	1	c	c	c	c		c	c	c	c	c	
83	Amodidih	446361	129.5	265	78		1	a	c	c	c	c	c	c	c	c	c	c	c	
84	Girna	446362	867.8	1134	283		1	1	a	c	c	c	c	c	c	c	c	c	c	
85	Atharagudi	446363	346.4	1551	352	a	3	1	a	a	a	c	c	c	c	c	c	c	c	
86	Nawaparakhurd	446364	174.5	741	164	a	1	a	a	a	1	c	c	c	c	c	c	c	c	
87	Lahraud	446365	326	1598	385		1				a									
88	Rajasewaiya Khurd	446366	783.3	2358	590	a	1	a	a	a	a	c	c	c	c	c	c	c	c	
89	Sewaiya Kalan	446367	283.4	723	164	a	1	a	a	a	a	c	c	c	c	c	c	c	c	
90	Dongripali	446368	564.1	1252	258		2	1	b	b	b	c	b	c	c	c	c	c	c	
91	Teka	446369	610.2	909	280	b	1	1	b	b	b	c	c	c	c	c	c	c	c	
92	Kaudiya	446370	390.6	672	218	b	1	b	b	b	b	c	c	c	c	c	c	c	c	
93	Jangalplat	446371	42.3	63	17				b	b	b	c	c	c	c	c	c	c	c	
94	Laxmipur	446372	551.6	1133	322		1	1	a	a	a	c	c	c	c	c	c	c	c	
95	Rampur	446373	297.1	988	262		1	1	a	b	b	c	c	c	c	c	c	c	c	

Number of Medical Amenities available. (If not available within the village , the distance range code viz; a for < 5 Kms, b for 5-10 Kms and c for 10+ kms of nearest place where facility is available is given).										Number of Non-Government Medical Amenities available.								Availability of drinking water - Yes / No						Name village		
Community health centre (CHC)	Primary health centre (PHC)	Primary health sub centre (PHS)	Maternity and child welfare centre (MCW)	T.B. clinic (TBC)	Hospital-allopathic (HA)	Hospital-alternative medicine (HO)	Dispensary (D)	Veterinary hospital (VH)	Mobile health clinic (MHC)	Family welfare centre (FWC)	Charitable non Govt. hospital/Nursing home.	Medical practitioner with MBBS Degree	Medical practitioner with other degree	Medical practitioner with no degree	Traditional practitioner and faith healer .	Medicine Shop	Others	Tap water (Treated/Untreated)	Well water (Covered / Uncovered well)	Hand Pump	Tube wells / Bore well	Spring	River / Canal		Tank / Pond / Lake	Others
21	c	b	1	1	c	1	b	c	c	c	0	1	2	0	0	2	0	No	Yes	Yes	No	No	No	Yes	No	Kolda
22	c	b	a	a	c	a	c	b	c	c	0	1	0	0	0	0	0	No	Yes	Yes	No	No	No	Yes	No	Farouda
23	c	b	a	a	c	a	b	c	c	c	0	0	1	0	0	0	0	No	Yes	Yes	No	No	Yes	Yes	No	Charauda (Charoda)
24	c	1	1	c	c	c	2	b	c	c	0	2	0	0	0	0	0	No	Yes	Yes	No	No	Yes	No	No	Bhurkoni
25	c	c	a	c	c	a	c	a	c	c	0	0	0	0	0	0	0	No	Yes	Yes	No	No	Yes	No	No	Birajpali
26	c	c	b	c	c	b	c	b	c	c	0	0	0	0	0	0	0	No	Yes	Yes	No	No	Yes	No	No	Dogajhar
27	c	c	b	c	c	b	c	b	c	c	0	0	0	0	0	0	0	No	Yes	Yes	No	No	No	No	No	Churrupali
28	c	c	1	c	c	b	c	b	c	c	0	0	0	0	0	0	0	No	Yes	Yes	No	No	No	No	No	Parasada
29	c	c	1	c	c	c	c	b	c	c	0	0	0	0	0	0	0	No	Yes	Yes	No	No	Yes	No	No	Lilesar
30	c	c	1	1	c	c	c	c	c	c	1	3	0	0	0	0	0	Yes	Yes	Yes	Yes	No	No	No	No	Bundeli
31	c	c	b	c	c	c	c	b	c	c	0	0	2	0	2	0	0	No	Yes	Yes	No	No	No	No	No	Chhindoli
32	c	c	b	c	c	c	c	b	c	c	0	0	0	0	0	0	0	Yes	Yes	Yes	Yes	No	No	No	No	Boirlami
33	c	c	a	c	c	c	c	a	c	c	0	0	1	0	0	0	0	Yes	Yes	Yes	Yes	No	No	No	No	Beldih
34	c	c	b	c	c	c	c	c	c	c	0	0	0	0	0	0	0	No	Yes	Yes	No	No	No	No	No	Udarlami
35	b	b	b	b	b	c	b	b	b	b	0	0	0	2	0	0	0	No	Yes	Yes	No	No	No	Yes	No	Barekelkhurd
36	b	b	a	b	b	c	b	b	b	b	0	0	0	0	0	1	0	No	Yes	Yes	No	No	No	Yes	No	Pilawapali
37	c	c	a	c	c	c	c	c	c	c	0	0	0	0	1	0	0	No	Yes	Yes	No	No	Yes	Yes	No	Chikhali (Chikhli)
38	c	c	a	c	c	c	c	c	c	c	0	0	0	0	0	0	0	No	Yes	Yes	Yes	Yes	Yes	Yes	No	Togopathara
39	c	c	a	c	c	c	c	c	c	c	0	0	0	1	0	0	0	No	Yes	Yes	No	No	No	Yes	No	Dumarpali
40	c	c	1	c	c	c	c	c	c	c	0	0	0	3	1	0	0	No	Yes	Yes	No	No	No	Yes	No	Sukhipali
41	c	c	a	c	c	c	c	c	c	c	0	0	0	0	0	0	0	Yes	Yes	Yes	Yes	No	No	Yes	No	Amodidih
42	c	c	a	c	c	c	c	c	c	c	0	0	1	0	0	0	0	No	Yes	Yes	No	No	Yes	Yes	No	Girna
43	b	b	b	b	b	b	b	b	b	b	0	0	0	0	0	0	0	No	Yes	Yes	Yes	No	Yes	Yes	No	Atharagudi
44	a	a	a	a	a	a	a	a	a	a	0	0	0	0	0	0	0	No	Yes	Yes	Yes	No	No	Yes	No	Nawaparakhurd
45	a	a	a	a	a	a	a	a	a	a	0	0	0	0	0	0	0	No	Yes	Yes	Yes	No	No	Yes	No	Lahraud
46	a	a	a	a	a	a	a	a	a	a	0	0	0	0	0	0	0	No	Yes	Yes	Yes	No	No	No	No	Rajasewaiya Khurd
47	a	a	a	a	a	a	a	a	a	a	0	0	0	0	0	0	0	No	Yes	Yes	Yes	No	No	No	No	Sewaiya Kalan
48	b	b	b	b	b	b	b	b	b	b	0	0	0	0	0	0	0	No	Yes	Yes	Yes	No	No	No	No	Dongripali
49	b	b	1	b	b	b	b	b	b	b	0	0	0	0	0	0	0	No	Yes	Yes	Yes	No	No	Yes	No	Teka
50	b	b	b	b	b	b	b	b	b	b	0	0	0	0	0	0	0	No	Yes	Yes	Yes	No	Yes	Yes	No	Kaudiya
51	b	b	b	b	b	b	b	b	b	b	0	0	0	0	0	0	0	No	Yes	Yes	No	No	No	No	No	Jangalplat
52	a	a	a	a	a	a	a	a	a	a	0	0	0	0	0	0	0	No	Yes	Yes	No	No	No	No	No	Laxmipur
53	b	b	b	b	b	b	b	b	b	b	0	0	0	0	0	0	0	No	Yes	Yes	No	No	No	No	No	Rampur

Sr.No.	Name village	Availability of toilet & others Yes / No				Communication and transport facilities (If amenities available code -Yes is given except for Village Pin Code ,If not available within the village , the distance range code viz; a for < 5 Kms, b for 5-10 Kms and c for 10+ kms of nearest place where facility is available is given).																
		Community toilet including bath.	Community toilet excluding bath.	Rural sanitary mart or sanitary hardware outlet available near the village.	Community bio- gas or recycle of waste for productive use.	Post office(PO)	Sub post office (SPO)	Post & Telegraph office (P&TO)	Village Pin Code	Telephones (Land lines)	Public call office (PCO)	Mobile phone coverage	Internet cafes/ Common service centre (CSC)	Private courier facility	Bus service (Public & Private)	Railway stations	Auto/Modified Autos	Taxis and Vans	Tractors	Cycle-pulled rickshaws(Manual & Machine driven)	Carts driven by animals	Sea /River ferry service
1	2	47	48	49	50	51	52	53	54	55	56	57	58	59	60	61	62	63	64	65	66	67
63	Kolda	No	No	No	No	c	c	c	493449	c	c	Yes	c	c	Yes	c	c	c	c		Yes	
64	Farouda	No	No	No	No	c	c	c	493449	c	c	Yes	c	c		c	c	c	c		b	
65	Charauda (Charoda)	No	No	No	No	c	c	c	493449	c	c	Yes	c	c	Yes	c	c	c	c		Yes	
66	Bhurkoni	No	No	No	No	Yes	c	c	493449	Yes	Yes	Yes	c	c	Yes	c	c	Yes	c		Yes	
67	Birajpali	No	No	No	No	c	c	c	493449	a	a	Yes	c	c		c	c	a	c		Yes	
68	Dogajhar	No	No	No	No	c	c	c	493449	b	b	Yes	c	c		c	c	b	c		Yes	
69	Churrapali	No	No	No	No	c	c	c	493449	c	b	Yes	c	c		c	c	b	c		Yes	
70	Parasada	No	No	No	No	c	c	c	493445	b	b	Yes	c	c		c	c	b	c		Yes	
71	Lilesar	No	No	No	No	c	b	c	493449	b	b	Yes	c	c	Yes	c	c	b	b		Yes	
72	Bundeli	No	No	No	No	Yes	c	c	493449	Yes	c	Yes	c	c	Yes	c	c	c	Yes		Yes	
73	Chhindoli	No	No	No	No	c	c	c	493449	Yes	c	b	c	c	Yes	c	c	c	c		Yes	
74	Boirlami	No	No	No	No	c	c	c	493449	Yes	c	b	c	c		c	c	c	c		Yes	
75	Beldih	No	No	No	No	c	c	c	493449	Yes	c	a	c	c	Yes	c	c	c	c		Yes	
76	Udarlami	No	No	No	No	c	c	c	493449	c	c	b	c	c		c	c	c	c		c	
77	Barekelkhurd	No	No	No	No	b	b	b	493551	Yes	b	b	b	b		c	b	b	Yes		Yes	
78	Pilwapali	No	No	No	No	b	b	b	493118	b	b	b	b	b		c	b	b	Yes		Yes	
79	Chikhali (Chikhli)	No	No	No	No	c	c	c	493118	c	c	c	c	c		c	c	c	Yes		Yes	
80	Togopathara	No	No	No	No	c	c	c	493889	c	c	c	c	c		c	c	c	Yes		Yes	
81	Dumarpali	No	No	No	No	c	c	c	493551	c	c	c	c	c		c	c	c	Yes		Yes	
82	Sukhipali	No	No	No	No	c	c	c	493118	c	c	c	c	c		c	c	c	Yes		Yes	
83	Amodidih	No	No	No	No	c	c	c	493118	c	c	c	c	c		c	c	c	Yes		Yes	
84	Girna	No	No	No	No	c	c	c	493118	c	c	c	c	c		c	c	a	Yes		Yes	
85	Atharagudi	No	No	No	No	b	b	b	491995	b	b	b	b	b	Yes	c	Yes	Yes	Yes	Yes	Yes	Yes
86	Nawaparakhurd	No	No	No	No	a	a	a	491995	a	a	a	a	a	Yes	c	c	Yes	Yes	Yes	Yes	Yes
87	Lahraud	No	No	No	No	a	a	a	491995	a	a	a	a	a		c	a	a	a	Yes	Yes	Yes
88	Rajasewaiya Khurd	No	No	No	No	a	a	a	491995	a	a	a	a	a	Yes	c	a	a	Yes	Yes	Yes	Yes
89	Sewaiya Kalan	No	No	No	No	a	a	a	491995	a	a	a	a	a		c	c	a	a	Yes	Yes	Yes
90	Dongripali	No	No	No	No	b	b	b	493449	b	b	b	b	b		c	b	a	a	Yes	Yes	Yes
91	Teka	No	No	No	No	b	b	b	491995	Yes	b	b	b	b	Yes	c	b	b	Yes	Yes	Yes	Yes
92	Kaudiya	No	No	No	No	b	b	b	493118	b	b	b	b	b		c	b	b	a	Yes	Yes	Yes
93	Jangalpat	No	No	No	No	b	b	b	493551	b	b	b	b	b	Yes	c	b	b	b		Yes	Yes
94	Laxmipur	No	No	No	No	a	a	a	493551	a	a	a	a	a	Yes	c	a	a	a		Yes	Yes
95	Rampur	No	No	No	No	b	b	b	493555	b	b	Yes	b	b	Yes	c	b	b	b		Yes	Yes

Village connected to highways,village roads, banks & credit societies (If amenities available code -Yes is given, If not available within the village , the distance range code viz; a for < 5 Kms, b for 5-10 Kms and c for 10+ kms of nearest place where facility is available is given).

Availability of miscellaneous facilities (If amenities available code -Yes is given, code viz; a for < 5 Kms, b for 5-10 Kms and c for 10+ kms of nearest place where facility is available is given).

68	69	70	71	72	73	74	75	76	77	78	79	80	81	82	83	84	85	86	87	88	89	90	91	
Connected to national highway(NH)	Connected to state highway(SH)	Connected to major district road (MDR)	Connected to others district road	Pucca roads	Kutchcha roads	Water bounded macadam(WBM) roads	Navigable waterway (river/canal)(NW)	Footpaths (FP)	Commercial & Co-operative Banks	ATM	Agricultural Credit Societies	Self-Help Group (SHG)	Public distribution system (PDS) shop	Mandis / Regular market	Weekly Haat	Agricultural marketing society	Integrated Child Development Scheme (Nutritional Centres)	Anganwadi Centre (Nutritional Centres)	Others (Nutritional Centres)	ASHA (Accredited Social Health Activist)	Community centre with/without TV	Sports Field,	Sports Club / Recreation Centre	
c	c	c	b	Yes	Yes	Yes			c	c	b	Yes	Yes	c	Yes	c	c	Yes	Yes	Yes	c	Yes	c	Kolda
c	c	c	b	Yes	Yes	a			c	c	a	Yes	a	c	a	c	c	Yes	Yes	Yes	c	Yes	c	Farouda
c	c	c	c	Yes	Yes	Yes			c	c	Yes	Yes	a	c	a	c	c	Yes	Yes	Yes	c	Yes	c	Charauda (Charoda)
c	Yes	Yes	Yes		Yes	a		Yes	c	Yes	c	Yes	c	Yes	c	c	c	Yes	Yes	Yes	c	Yes	c	Bhurkoni
c	a	c	a	a	Yes	Yes			a	c	a	c	a	c	a	c	c	Yes	Yes	Yes	c	c	c	Birajpali
c	b	b	b	b	Yes	Yes			b	c	b	c	b	c	b	b	c	Yes	Yes	Yes	c	c	c	Dogajhar
c	b	b	b	b	b	b			b	c	b	c	b	c	b	c	c	Yes	Yes	Yes	c	c	c	Churrupali
c	b	b	b	b	Yes	a		Yes	c	Yes	c	b	c	b	c	c	c	Yes	Yes	Yes	c	c	c	Parasada
c	b	c	b	b	Yes	b			a	c	a	c	a	c	b	b	c	Yes	Yes	Yes	c	c	c	Lilesar
c	c	Yes	Yes	Yes	Yes	Yes		Yes	c	Yes	Yes	Yes	c	Yes	c	c	c	Yes	Yes	Yes	c	Yes	c	Bundeli
c	c	Yes	Yes	Yes	Yes	Yes			b	c	b	Yes	Yes	c	b	c	c	Yes	Yes	Yes	c	c	c	Chhindoli
c	c	c	a	a	Yes	Yes			b	c	c	Yes	b	c	b	c	c	Yes	Yes	Yes	c	c	c	Boirlami
c	c	Yes	Yes		Yes	Yes			a	c	a	Yes	Yes	c	a	c	c	Yes	Yes	Yes	c	c	c	Beldih
c	c	c	a	a	Yes	Yes			b	c	c	Yes	a	c	b	c	c	Yes	Yes	Yes	c	c	c	Udarlami
b	b	b	b	Yes	Yes				b	b	b	Yes	Yes	b	b	b	b	Yes	Yes	Yes	b	b	b	Barekelkhurd
b	b	b	b	Yes	Yes				b	b	b	b	Yes	Yes	b	b	b	Yes	Yes	Yes	b	b	b	Pilawapali
b	c	b	b	Yes	Yes				c	c	c	Yes	Yes	c	c	c	c	Yes	Yes	Yes	c	Yes	c	Chikhali (Chikhli)
b	c	b	a	a	Yes	a			c	c	c	Yes	b	c	c	c	c	Yes	Yes	Yes	c	c	c	Togopathara
b	c	c	c	Yes	Yes				c	c	c	Yes	Yes	c	c	c	c	Yes	Yes	Yes	c	c	c	Dumarpali
b	c	b	a	a	Yes	a			c	c	c	Yes	Yes	c	c	c	c	Yes	Yes	Yes	c	Yes	c	Sukhipali
c	c	c	a	a	Yes				c	c	c	Yes	a	c	c	c	c	Yes	Yes	Yes	c	c	c	Amodidih
b	c	b	b	Yes	Yes				c	c	c	Yes	Yes	c	c	c	c	Yes	Yes	Yes	c	c	c	Girna
b	b	b	Yes	Yes	Yes				b	b	b	Yes	Yes	b	b	b	b	Yes	Yes	Yes	b	Yes	b	Atharagudi
a	a	a	Yes	Yes	Yes				a	a	a	Yes	a	a	a	a	a	Yes	Yes	a	a	a	a	Nawaparakhurd
a	a	a	a	Yes	Yes				a	a	a	Yes	Yes	a	Yes	Yes	Yes	Yes	Yes	Yes	Yes	Yes	Yes	Lahraud
Yes	Yes	Yes	a	Yes	Yes	Yes			a	a	a	Yes	Yes	a	a	a	Yes	Yes	Yes	Yes	Yes	Yes	Yes	Rajasewaiya Khurd
a	a	a	a	a	Yes				a	a	a	Yes	a	a	a	a	Yes	Yes	Yes	Yes	a	Yes	a	Sewaiya Kalan
a	b	a	b	Yes	Yes	a	Yes		b	b	b	a	b	b	b	b	Yes	Yes	Yes	Yes	b	b	b	Dongripali
Yes	Yes	Yes	Yes	Yes	Yes	Yes			b	b	b	Yes	Yes	Yes	b	b	b	Yes	Yes	Yes	Yes	Yes	Yes	Teka
a	b	b	b	b	Yes				b	b	b	Yes	a	b	b	b	Yes	Yes	Yes	Yes	Yes	Yes	Yes	Kaudiya
b	b	Yes	Yes		a	a	a		b	b	b	Yes	a	b	b	b	b	Yes	Yes	Yes	b	b	b	Jangalplat
a	Yes	Yes	Yes	Yes	Yes	Yes			a	a	a	Yes	a	a	a	a	a	Yes	Yes	Yes	a	a	a	Laxmipur
b	Yes	Yes	Yes	Yes	Yes	Yes			b	b	b	Yes	b	b	b	b	b	Yes	Yes	Yes	b	b	b	Rampur

If not available within the village , the distance range
ere facility is available is given).

Availability of
electricity
(Yes/No)

Nearest Town

Area under different types of lan

1	2	92	93	94	95	96	97	98	99	100	101	102	103	104	105	106	107
		Cinema / Video Hall	Public Library	Public Reading Room	Newspaper Supply	Assembly / Polling station	Birth & Death Registration Office	Power Supply for Domestic Use (ED)	Power Supply for Agricultural Use (EAG)	Power Supply for Commercial Use (EC)	Power Supply for All Uses (EA)	Name	Distance range code i.e. a for < 5 Kms, b for 5-10 Kms and c for 10+ kms .	Forests	Area under Non-agricultural Uses	Barren and Un-cultivable land	Permanent Pastures and Other Grazing Lands
63	Kolda	c	c	Yes	Yes	Yes	Yes	Yes	Yes	No	No	Bagbahara	c	38.9	29.4	0	2.2
64	Farouda	c	c	a	Yes	Yes	a	Yes	Yes	No	No	Bagbahara	c	0	12.1	0.6	59.4
65	Charauda (Charoda)	c	c	Yes	Yes	Yes	Yes	No	No	No	Yes	Bagbahara	c	71.7	79.2	0	13.7
66	Bhurkoni	c	c	Yes	Yes	Yes	Yes	No	No	No	Yes	Bagbahara	c	378.8	90	34.1	84.1
67	Birajpali	c	c	Yes	Yes	Yes	Yes	No	No	No	Yes	Bagbahara	c	0	20.5	0.1	24
68	Dogajhar	c	c	Yes	Yes	Yes	Yes	No	No	No	Yes	Bagbahara	c	46.4	29.2	1.8	12.8
69	Churrupali	c	c	Yes	Yes	Yes	a	No	No	No	Yes	Bagbahara	c	0	33.2	0	65
70	Parasada	c	c	Yes	Yes	Yes	Yes	No	No	No	Yes	Bagbahara	c	68.5	35.7	0.5	6.3
71	Lilesar	c	c	Yes	Yes	Yes	Yes	Yes	Yes	No	No	Bagbahara	c	235.1	63.4	0	11.2
72	Bundeli	c	c	Yes	Yes	Yes	Yes	No	No	No	Yes	Bagbahara	c	836.1	157.8	11.5	73.9
73	Chhindoli	c	c	Yes	Yes	Yes	Yes	Yes	Yes	No	No	Bagbahara	c	294.1	67.3	0	70.2
74	Boirlami	c	c	Yes	Yes	Yes	Yes	Yes	Yes	No	No	Bagbahara	c	97	46.5	3.3	54.2
75	Beldih	c	c	Yes	Yes	Yes	Yes	No	No	No	Yes	Bagbahara	c	262.3	62.9	0.4	17
76	Udarlami	c	c	Yes	c	Yes	Yes	Yes	No	No	No	Bagbahara	c	55.1	43.3	0	6.5
77	Barekelkhurd	b	b	Yes	Yes	Yes	Yes	Yes	Yes	No	No	Bagbahara	b	18.3	42.6	1.7	31.9
78	Pilawapali	b	b	Yes	Yes	Yes	Yes	Yes	Yes	No	No	Bagbahara	b	130.7	46.8	103.9	65.8
79	Chikhali (Chikhli)	c	c	Yes	Yes	Yes	Yes	Yes	Yes	No	No	Bagbahara	c	137.9	62	5.5	0
80	Togopathara	c	c	Yes	Yes	Yes	Yes	Yes	Yes	No	No	Bagbahara	c	79.2	36.9	0.5	36.1
81	Dumarpali	c	c	Yes	Yes	Yes	Yes	Yes	Yes	No	No	Bagbahara	c	33.8	38.3	0.6	6.6
82	Sukhipali	c	c	Yes	Yes	Yes	Yes	Yes	Yes	No	No	Bagbahara	c	356.7	69.3	0.8	4.8
83	Amodidih	c	c	Yes	Yes	Yes	Yes	Yes	Yes	No	No	Bagbahara	c	0	17.4	0	10.7
84	Girna	c	c	Yes	Yes	Yes	Yes	Yes	Yes	No	No	Bagbahara	c	94.2	101	0.3	177.5
85	Atharagudi	b	b	Yes	Yes	Yes	Yes	No	No	No	Yes	Bagbahara	b	45.3	31.4	0.2	29.5
86	Nawaparakhurd	a	a	Yes	Yes	Yes	Yes	No	No	No	Yes	Bagbahara	a	29.5	7.6	0	4.4
87	Lahraud	Yes	Yes	a	Yes	Yes	Yes	No	No	No	Yes	Bagbahara	a	17.2	38.8	0	4.1
88	Rajasewaiya Khurd	Yes	Yes	Yes	Yes	Yes	Yes	No	No	No	Yes	Bagbahara	a	118.2	40.5	29.2	144.9
89	Sewaiya Kalan	a	a	a	a	Yes	Yes	No	No	No	Yes	Bagbahara	a	26	41	0.8	12.3
90	Dongripali	b	b	b	b	Yes	b	No	No	No	Yes	Bagbahara	b	96	28	52.2	22.5
91	Teka	Yes	Yes	Yes	Yes	Yes	Yes	No	No	No	Yes	Bagbahara	b	222.7	61.8	88.1	7.8
92	Kaudiya	Yes	Yes	Yes	Yes	Yes	a	No	No	No	Yes	Bagbahara	b	53.9	36	112	10.4
93	Jangalpat	b	b	b	b	c	Yes	No	No	No	No	Bagbahara	b	0	1.4	0.1	10.9
94	Laxmipur	a	a	a	a	Yes	Yes	Yes	Yes	No	No	Bagbahara	a	55.5	57.7	16.4	35.7
95	Rampur	b	b	b	b	Yes	Yes	Yes	Yes	No	No	Bagbahara	b	0	34.7	104.3	23.1

Land Use												Name of three most important commodities manufactured			Name of Village	Serial Number
Land use (in hectares rounded up to one decimal place)							Area irrigated by source (in hectare).					First	Second	Third		
Land Under Miscellaneous Tree Crops etc.	Culturable Waste Land	Fallow lands other than current fallows	Current Fallows	Net Area Sown	Total Irrigated Land Area	Total Un-irrigated Land Area	Canals (C)	Wells/Tube-wells(W/TW)	Tanks/Lakes(T/L)	Water Falls(WF)	Others(O)	First	Second	Third		
108	109	110	111	112	113	114	115	116	117	118	119	120	121	122	2	1
0	4.2	4.8	3	318.9	20.7	309.9	0	18.6	0	0	2				Kolda	63
0	0	0	1.2	282.6	58.6	260.2	0	58.6	0	0	0				Farouda	64
0	1.4	0.5	1.3	390.9	23.7	382.2	0	16.6	4	0	3				Charauda (Charoda)	65
0	6.9	4.1	7.9	776.5	28.4	760.5	0	20	8.4	0	0				Bhurkoni	66
0	5.4	2.4	4.7	265.1	256.8	41.3	241	11.8	3	0	1				Birajpali	67
0	3.6	0.8	4.8	189.3	20.4	187.7	0	16.4	6	0	0				Dogajhar	68
0	1.6	3.2	4.7	285.8	157.2	156.8	0	132.4	24.8	0	0				Churrapali	69
0	14.5	11	16.8	312.8	18.4	327.9	0	8.4	10	0	0				Parasada	70
0	6.2	1.8	3.3	385	22	370.8	0	12	10	0	0				Lilesar	71
0	7.8	82.6	10	914.2	528.2	386	526	1.2	0	0	1				Bundeli	72
0	12	32.7	3.5	376.3	48	328.3	0	10.2	37.8	0	0				Chhindoli	73
0	6.9	4.6	2	209	42.7	166.3	40	2.7	0	0	0				Boirlami	74
0	0	20	2.4	532	75.5	456.5	0	530.5	22	0	0				Beldih	75
0	2	0	3	132.1	54	78.1	48	0	0	0	6				Udarlami	76
0	2.9	2.4	1.3	368.9	73	295.8	0	62	3	0	8				Barekelkhurd	77
0	8.9	53	40	343.9	61.6	298.9	42	15	3	0	1.6				Pilawapali	78
0	5.1	20.5	15	387.8	23.6	364	10	13.6	0	0	0				Chikhali (Chikhli)	79
0	5.8	14.5	4.2	257.6	62.6	231.9	0	53.1	8	0	1.5				Togopathara	80
0	5.4	4.4	3.3	267.8	25.6	242.2	0	24	0	0	1.6				Dumarapali	81
0	0	7.2	22.6	496.6	255.7	298.2	50	29	0	0	177				Sukhipali	82
0	2.1	4.7	4	90.6	13	116.6	0	10	3	0	0				Amodidih	83
0	25	29.9	25	415	63.6	351.4	0	62	0	0	1.6				Girna	84
0	0	2.3	6.8	230.9	66.6	164.3	50	16.6	0	0	0				Atharagudi	85
0	0	10.4	10.8	111.8	9	102.8	6	3	0	0	0				Nawaparakhurd	86
0	0	27.3	12.5	226.2	143.6	82.6	143.6	0	0	0	0				Lahraud	87
0	0	3.5	5.2	441.9	94.6	347.3	0	94.6	0	0	0				Rajasewaiya Khurd	88
0	0	10.7	13.2	179.4	81	98.4	51	30	0	0	0				Sewaiya Kalan	89
0	0	13.4	14.9	337.1	43.8	320.6	0	43.8	0	0	0				Dongripali	90
0	0	0.8	5	224.1	35.1	189	0	10	0	0	25.1				Teka	91
0	0	1.2	6.8	170.4	32	138.4	0	32	0	0	0				Kaudiya	92
0	0	0	0	30	7	41	0	7	0	0	0				Jangalplat	93
0	7.4	25	14	339.8	25.9	329.8	0	25.9	0	0	0				Laxmipur	94
0	4	4	2	125	7.4	125	0	7.4	0	0	0				Rampur	95

Sr.No.	Name village	Location code no.	Total area of the village (in hectares rounded up to one decimal place)	Total population (2011 census)	Number of households (2011 census)	Number of educational amenities available. (If not available within the village , the distance range code viz; a for < 5 Kms, b for 5-10 Kms and c for 10+ kms of nearest place where facility is available is given).													
						Pre-Primary school (PP)	Primary school (P)	Middle school (M)	Secondary School (S)	Senior Secondary school (SS)	Degree college of arts science & commerce (ASC)	Engineering college(EC)	Medical college (MC)	Management institute (MI)	Polytechnic (Pt)	Vocational training school /ITI	Non-formal training centre (NFTC)	Special school for disabled (SSD)	Others (specify)
1	2	3	4	5	6	7	8	9	10	11	12	13	14	15	16	17	18	19	20
96	Kishanpur (Kisanpur)	446374	751.6	1945	510		1	1	1	b	b	c	c	c	c	c	c	c	c
97	Khair Khuta	446375	754.7	1576	341		1	1	a	c	c	c	c	c	c	c	c	c	c
98	Patandadar	446376	483.7	1173	278		1	1	b	b	c	c	c	c	c	c	c	c	c
99	Gabaud	446377	396.1	540	135		1		b	b	c	c	c	c	c	c	c	c	c
100	Memra	446378	929.9	1824	459		2	1	b	b	b	c	c	c	c	c	c	c	c
101	Bhokaludih	446379	509.7	1203	310		1	1	c	c	c	c	c	c	c	c	c	c	c
102	Loharakot	446380	740.9	805	210		1	a	b	b	c	c	c	c	c	c	c	c	c
103	Gopalpur	446381	1038.6	2639	622	b	5	1	1	1	b	c	c	c	c	c	c	c	c
104	Charbhatha	446382	559.5	1322	336	c	2	1	1	1	c	c	c	c	c	c	c	c	c
105	Ansula	446383	690.1	1464	381	c	1	1	b	b	c	c	c	c	c	c	c	c	c
106	Kurmadih	446384	198.2	488	96	c	1	a	c	c	c	c	c	c	c	c	c	c	c
107	Spos	446385	402.8	922	244	c	1	1	b	b	c	c	c	c	c	c	c	c	c
108	Balldih	446386	385.2	1123	256	c	1	1	a	a	c	c	c	c	c	c	c	c	c
109	Kesharpur	446387	337.4	512	141	b	1	a	a	a	c	c	c	c	c	c	c	c	c
110	Bamhani	446388	687.4	1606	326	b	2	1	1	1	c	c	c	c	c	c	c	c	c
111	Dalalkhar	446389	98.5	337	75	b	1	a	a	a	c	c	c	c	c	c	c	c	c
112	Pandripani	446390	236.5	413	106	b	2	a	a	a	c	c	c	c	c	c	c	c	c
113	Thelkodadar	446391	289	366	92	b	1	a	a	b	c	c	c	c	c	c	c	c	c
114	Pardhiyasaipali	446392	232.4	622	140	b	1	1	1	b	c	c	c	c	c	c	c	c	c
115	Narsaiya Pallam(Narsiya Pallam)	446393	297.7	395	97	b	1	a	a	a	c	c	c	c	c	c	c	c	c
116	Rajpalpur	446394	399.6	830	181	c	3	1	1	1	c	c	c	c	c	c	c	c	c
117	Rajpalpur Tukda	446395	50.8	42	11	c	b	b	b	b	c	c	c	c	c	c	c	c	c
118	Arangi	446396	214.7	485	106	a	1	1	b	b	c	c	c	c	c	c	c	c	c
119	Arangitukda Naya	446397	14	78	16						c								
120	Uorangi Tu Chhota	446398	11.2	176	39						c								
121	Kudaridadar	446399	183.7	337	71	b	2	a	b	b	c	c	c	c	c	c	c	c	c
122	Khamhan	446400	208.6	505	118	c	2	b	b	b	c	c	c	c	c	c	c	c	c
123	Jabalpur	446401	408	774	168	b	2	2	b	b	c	c	c	c	c	c	c	c	c
124	Jabalpur Tukda Naya(Viran)	446402	28.9	157	38	b	1	a	a	a	c	c	c	c	c	c	c	c	c
125	Jadamuda	446403	216.7	621	116	1	1	a	a	a	c	c	c	c	c	c	c	c	c
126	Jadamuda Tukda (Viran)	446404	19.4	0	0														
127	Jhar Muda	446405	197.8	419	119	a	1	a	a	a	c	c	c	c	c	c	c	c	c
128	Jharmunda Tukda	446406	44.4	58	14		1				c								

Number of Medical Amenities available. (If not available within the village , the distance range code viz; a for < 5 Kms, b for 5-10 Kms and c for 10+ kms of nearest place where facility is available is given).											Number of Non-Government Medical Amenities available.				Availability of drinking water - Yes / No						Name village					
Community health centre (CHC)	Primary health centre (PHC)	Primary health sub centre (PHS)	Maternity and child welfare centre (MCW)	T.B. clinic (TBC)	Hospital-allopathic (HA)	Hospital-alternative medicine (HO)	Dispensary (D)	Veterinary hospital (VH)	Mobile health clinic (MHC)	Family welfare centre (FWC)	Charitable non Govt. hospital/Nursing home.	Medical practitioner with MBBS Degree	Medical practitioner with other degree	Medical practitioner with no degree	Traditional practitioner and faith healer .	Medicine Shop	Others	Tap water (Treated/Untreated)	Well water (Covered / Uncovered well)	Hand Pump		Tube wells / Bore well	Spring	River / Canal	Tank / Pond / Lake	Others
21	22	23	24	25	26	27	28	29	30	31	32	33	34	35	36	37	38	39	40	41	42	43	44	45	46	2
b	b	1	b	b		b	b	b	b	b	0	0	0	0	0	0	0	No	Yes	Yes	No	No	No	Yes	No	Kishanpur (Kisanpur)
c	c	a	c	c		c	c	c	c	c	0	0	0	0	0	0	0	No	Yes	Yes	No	No	No	No	No	Khair Khuta
c	b	b	b	c		c	c	b	b	c	0	0	0	0	0	0	0	No	Yes	Yes	No	No	No	No	No	Patandadar
c	c	c	c	c		c	c	c	c	c	0	0	0	0	0	0	0	No	Yes	Yes	No	No	No	No	No	Gabaud
b	b	1	b	b		b	b	b	b	b	0	0	0	0	0	0	0	No	Yes	Yes	No	No	No	No	No	Memra
c	c	a	c	c		c	c	c	c	c	0	0	0	0	0	0	0	No	Yes	Yes	No	No	No	No	No	Bhokaludih
c	b	b	c	c		c	c	c	c	c	0	0	0	0	0	0	0	No	Yes	Yes	No	No	No	No	No	Loharakot
b	b	1	b	b		b	b	b	b	b	0	0	0	0	0	0	0	Yes	Yes	Yes	Yes	No	No	Yes	No	Gopalpur
c	c	b	c	c		c		c	c	c	0	0	0	0	0	0	0	Yes	Yes	Yes	No	No	No	Yes	No	Charbhatha
c	c	1	c	c		c	c	c	c	c	0	0	0	0	0	0	0	No	Yes	Yes	No	No	Yes	Yes	No	Ansula
c	c	a	c	c		c	c	c	c	c	0	0	0	0	0	0	0	No	No	Yes	No	No	Yes	Yes	No	Kurmadih
c	c	b	c	c		c	c	c	c	c	0	0	0	0	0	0	0	Yes	Yes	Yes	No	No	Yes	Yes	No	Spos
c	c	a	a	c		a	a	a	c	c	0	0	0	2	0	0	0	Yes	Yes	Yes	No	No	Yes	Yes	No	Baldidih
c	c	a	c	c		c	b	c	c	c	0	0	0	0	0	0	0	No	Yes	Yes	Yes	No	No	Yes	No	Kesharpur
c	1	1	c	c		1	b	c	c	c	0	2	0	0	0	0	0	No	Yes	Yes	Yes	No	No	Yes	No	Bamhani
c	c	a	c	c		c	b	c	c	c	0	0	0	0	0	0	0	No	Yes	Yes	Yes	No	Yes	Yes	No	Dalalkhar
c	c	c	c	c		c	c	c	c	c	0	1	0	0	0	0	0	No	Yes	Yes	No	No	Yes	Yes	No	Pandripani
c	c	b	c	c		c	c	b	c	c	0	0	0	0	0	0	0	No	Yes	Yes	Yes	No	No	Yes	No	Thekodar
b	b	b	b	c		c	c	c	c	c	0	0	0	0	0	0	0	No	Yes	Yes	No	No	Yes	Yes	No	Pardhiyasarai
c	c	a	c	c		c	b	c	c	c	0	1	0	0	0	0	0	No	Yes	Yes	No	No	No	Yes	No	Narsaiya Pallam(Narsiya Pallam)
c	c	c	c	c		c	c	c	c	c	0	0	0	0	0	0	0	No	Yes	Yes	No	No	No	Yes	No	Rajpalpur
c	c	c	c	c		c	c	c	c	c	0	0	0	0	0	0	0	No	Yes	Yes	No	No	No	No	No	Rajpalpur Tukda
c	c	1	c	c		c	c	b	c	c	0	0	0	0	0	0	0	Yes	Yes	Yes	Yes	No	No	Yes	No	Arangi
c	c										0	0	0	0	0	0	0	No	Yes	Yes	No	No	No	No	No	Arangitukda Naya
c	c	b	b								0	0	0	0	0	0	0	No	No	No	No	No	No	No	No	Uorangi Tu Chhota
c	c	c	c	c		c	c	b	c	c	0	0	0	0	0	0	0	No	Yes	Yes	Yes	No	Yes	Yes	No	Kudaridadar
c	c	c	c	c		c	c	b	c	c	0	0	0	0	0	0	0	Yes	Yes	Yes	Yes	No	Yes	Yes	No	Khamhan
c	b	b	b	c		b	b	b	c	c	0	0	2	0	0	0	0	Yes	Yes	Yes	Yes	No	Yes	Yes	No	Jabalpur
c	b	b	b	c		b	b	a	c	c	0	0	0	0	0	0	0	Yes	Yes	Yes	Yes	No	Yes	Yes	No	Jabalpur Tukda Naya(Viran)
c	b	b	b	c		b	a	c	c	c	0	0	0	0	0	0	0	Yes	Yes	Yes	Yes	No	No	Yes	No	Jadamuda
																										Jadamuda Tukda (Viran)
c	b	a	b	c		c	b	a	c	c	0	0	0	2	0	0	0	Yes	Yes	Yes	Yes	No	Yes	Yes	No	Jhar Muda
c	b										0	0	0	0	0	0	0	No	Yes	Yes	No	No	No	No	No	Jharmunda Tukda

Sr.No.	Name village	Availability of toilet & others Yes / No				Communication and transport facilities (If amenities available code -Yes is given except for Village Pin Code ,If not available within the village , the distance range code viz; a for < 5 Kms, b for 5-10 Kms and c for 10+ kms of nearest place where facility is available is given).																
		Community toilet including bath.	Community toilet excluding bath.	Rural sanitary mart or sanitary hardware outlet available near the village.	Community bio- gas or recycle of waste for productive use.	Post office(PO)	Sub post office (SPO)	Post & Telegraph office (P&TO)	Village Pin Code	Telephones (Land lines)	Public call office (PCO)	Mobile phone coverage	Internet cafes/ Common service centre (CSC)	Private courier facility	Bus service (Public & Private)	Railway stations	Auto/Modified Autos	Taxis and Vans	Tractors	Cycle-pulled rickshaws(Manual & Machine driven)	Carts driven by animals	Sea /River ferry service
1	2	47	48	49	50	51	52	53	54	55	56	57	58	59	60	61	62	63	64	65	66	67
96	Kishanpur (Kisanpur)	No	No	No	No	Yes	Yes	b	493551	b	a	Yes	b	b	Yes	c	b	b	b		Yes	
97	Khair Khuta	No	No	No	No	c	a	c	493551	c	c	Yes	c	c	Yes	c	c	c	c		Yes	
98	Patandadar	No	No	No	No	c	b	b	493551	b	b	Yes	c	c	Yes	c	c	c	c		Yes	
99	Gabaud	No	No	No	No	c	a	c	492112	c	c	Yes	c	c		c	c	c	c		Yes	
100	Memra	No	No	No	No	b	Yes	b	492112	b	b	b	b	b	Yes	c	b	b	b		Yes	
101	Bhokaludih	No	No	No	No	c	c	c	492112	c	c	Yes	c	c	Yes	c	c	c	c		Yes	
102	Loharakot	No	No	No	No	c	b	b	492112	c	c	Yes	c	c	Yes	c	c	c	c		Yes	
103	Gopalpur	No	No	No	No	b	b	b	493551	b	b	b	b	b		c	c	b	Yes		Yes	
104	Charbhatha	No	No	No	No	c	b	c	493449	c	c	Yes	c	c		c	c	c	c		Yes	
105	Ansula	No	No	No	No	c	c	c	491771	b	b	Yes	c	c		c	c	c	c		Yes	
106	Kurmadih	No	No	No	No	c	c	c	491771	b	b	Yes	c	c		c	c	c	c		b	
107	Spos	No	No	No	No	c	b	c	492112	b	b	Yes	c	c		c	c	c	c		b	
108	Baludidih	No	No	No	No	c	b	c	492112	a	a	Yes	c	c	Yes	c	c	a	c		Yes	
109	Kesharpur	No	No	No	No	c	c	a	493445	c	c	Yes	c	c	Yes	c	c	c	c		b	
110	Bamhani	No	No	No	No	Yes	c	Yes	493445	c	c	Yes	c	c	Yes	c	c	c	c		Yes	
111	Dalalkhar	No	No	No	No	c	c	a	493555	c	c	Yes	c	c	Yes	c	c	c	c		b	
112	Pandripani	No	No	No	No	c	c	b	493449	c	c	b	c	c		c	c	c	c		Yes	
113	Thelkodadar	No	No	No	No	c	c	b	493555	c	c	b	c	c		c	c	c	c		b	
114	Pardhiyasaraiipali	No	No	No	No	a	Yes	c	493555	c	c	c	c	c		c	c	c	c		b	
115	Narsaiya Pallam(Narsiya Palla)	No	No	No	No	c	c	a	493555	c	c	Yes	c	c	Yes	c	c	c	c		b	
116	Rajpalpur	No	No	No	No	c	c	a	493555	c	c	Yes	c	c		c	c	c	c		b	
117	Rajpalpur Tukda	No	No	No	No	c	c	c	493555	c	c	Yes	c	c		c	c	c	c		c	
118	Arangi	No	No	No	No	Yes	Yes	c	493555	c	c	c	c	c	Yes	c	c	b	c		Yes	
119	Arangitukda Naya	No	No	No	No		c	c	493555	c	c	c	c	c		c	c	c	c		b	
120	Uorangi Tu Chhota	No	No	No	No		c	c	493555	c	c	c	c	c		c	c	c	c		b	
121	Kudaridadar	No	No	No	No	b	b	c	493555	c	c	c	c	c		c	c	c	c		Yes	
122	Khamhan	No	No	No	No	c	b	c	493338	c	c	c	c	c		c	c	c	c		b	
123	Jabalpur	No	No	No	No	c	b	c	493555	c	b	c	c	c		c	c	b	Yes		Yes	
124	Jabalpur Tukda Naya(Viran)	No	No	No	No	c	a	c	493555	c	b	c	c	c		c	c	a	Yes		Yes	
125	Jadamuda	No	No	No	No	c	a	c	493555	c	c	c	c	c	Yes	c	c	Yes	Yes		Yes	
126	Jadamuda Tukda (Viran)																					
127	Jhar Muda	No	No	No	No	c	a	c	493555	c	c	c	c	c		c	c	a	Yes		Yes	
128	Jharmunda Tukda	No	No	No	No		c	c	493555	c	c	c	c	c		c	c	c	c		b	

Village connected to highways,village roads, banks & credit societies (If amenities available code -Yes is given, If not available within the village , the distance range code viz; a for < 5 Kms, b for 5-10 Kms and c for 10+ kms of nearest place where facility is available is given).

Availability of miscellaneous facilities (If amenities available code -Yes is given, code viz; a for < 5 Kms, b for 5-10 Kms and c for 10+ kms of nearest place where facility is available is given).

68	69	70	71	72	73	74	75	76	77	78	79	80	81	82	83	84	85	86	87	88	89	90	91	
Connected to national highway(NH)	Connected to state highway(SH)	Connected to major district road (MDR)	Connected to others district road	Pucca roads	Kutcha roads	Water bounded macadam(WBM) roads	Navigable waterway (river/canal)(NW)	Footpaths (FP)	Commercial & Co-operative Banks	ATM	Agricultural Credit Societies	Self-Help Group (SHG)	Public distribution system (PDS) shop	Mandis / Regular market	Weekly Haat	Agricultural marketing society	Integrated Child Development Scheme (Nutritional Centres)	Anganwadi Centre (Nutritional Centres)	Others (Nutritional Centres)	ASHA (Accredited Social Health Activist)	Community centre with/without TV	Sports Field,	Sports Club / Recreation Centre	
b	b	Yes	Yes	Yes	Yes	Yes			b	b	b	Yes	Yes	b	b	b	b	Yes	Yes	Yes	b	Yes	b	Kishanpur (Kisanpur)
b	a	Yes	Yes	Yes	Yes	Yes			c	c	c	Yes	Yes	Yes	Yes	c	c	Yes	Yes	Yes	c	c	c	Khair Khuta
b	b	Yes	Yes	Yes	Yes	Yes			b	c	b	Yes	Yes	b	b	b	b	Yes	Yes	Yes	b	b	c	Patandadar
b	a	a	a	Yes	Yes	Yes			b	c	Yes	Yes	a	b	b	b	c	Yes	Yes	Yes	c	c	c	Gabaud
Yes	Yes	Yes	Yes	Yes	Yes	Yes			b	b	b	Yes	Yes	b	b	b	b	Yes	Yes	Yes	b	b	b	Memra
Yes	Yes	Yes	Yes	Yes	Yes	Yes			c	c	c	Yes	Yes	c	b	b	c	Yes	Yes	Yes	c	c	c	Bhokaludih
Yes	Yes	Yes	Yes	Yes	Yes	Yes			b	c	b	Yes	a	b	b	a	b	Yes	Yes	Yes	c	c	c	Loharakot
b	b	b	Yes	Yes	Yes	Yes			b	b	b	b	Yes	b	b	b	Yes	Yes	Yes	Yes	b	Yes	b	Gopalpur
c	c	c	c	Yes	Yes	Yes			b	c	b	c	b	c	c	b	Yes	Yes	Yes	Yes	c	Yes	c	Charbhatha
b	c	c	Yes	Yes	Yes	Yes			b	c	b	c	Yes	c	b	b	Yes	Yes	Yes	Yes	c	c	c	Ansula
a	c	c	Yes	Yes	Yes	Yes			b	c	a	c	a	c	b	a	Yes	Yes	Yes	Yes	c	c	c	Kurmadih
a	a	a	a	Yes	Yes	Yes			b	c	a	b	a	c	b	a	Yes	Yes	Yes	Yes	c	c	c	Spos
Yes	Yes	Yes	Yes	Yes	Yes	Yes			a	c	Yes	c	Yes	c	a	Yes	Yes	Yes	Yes	Yes	c	c	c	Balddih
c	Yes	a	Yes		Yes	Yes			c	c	b	Yes	a	c	a	a	c	Yes	Yes	Yes	c	c	c	Kesharpur
c	Yes	Yes	Yes		Yes	Yes			c	c	b	Yes	Yes	c	Yes	c	c	Yes	Yes	Yes	Yes	Yes	c	Bamhani
c	a	a	Yes	Yes	Yes	a			c	c	b	Yes	a	c	a	a	c	Yes	Yes	Yes	c	c	c	Dalalkhar
c	b	b	b	b	Yes	a			c	c	b	Yes	a	c	a	c	c	Yes	Yes	Yes	c	c	c	Pandripani
c	b	b	a	a	Yes				c	c	b	Yes	a	c	a	c	c	Yes	Yes	Yes	c	c	c	Thelkodadar
c	a	a	Yes		Yes	a			c	c	a	Yes	Yes	c	Yes	a	c	Yes	Yes	Yes	Yes	Yes	c	Pardhiyasaraipali
c	Yes	Yes	c		Yes				c	c	b	Yes	a	c	a	c	c	Yes	Yes	Yes	c	c	c	Narsaiya Pallam(Narsiya Palla
c	c	b	b	Yes	Yes	b			c	c	b	Yes	Yes	c	b	c	c	Yes	Yes	Yes	c	Yes	c	Rajpalpur
c	c	c	a	a	Yes	Yes			c	c	c	b	b	c	c	c	c	b	Yes	Yes	c	b	c	Rajpalpur Tukda
c	Yes	Yes	Yes	Yes		Yes			b	c	Yes	c	Yes	c	b	Yes	c	Yes	Yes	c	c	c	Arangi	
c	c	c	c	Yes					c	c	c	c	b	Yes	Yes	c	c	Yes	Yes	Yes	c	c	c	Arangitukda Naya
c	c	c	c	c			Yes		c	c	c	c	b	Yes	Yes	c	c	Yes	Yes	Yes	c	c	c	Uorangi Tu Chhota
c	b	b	b	b	Yes				c	c	c	Yes	a	c	c	c	c	Yes	Yes	Yes	c	c	c	Kudaridadar
c	b	c	b	b	Yes	Yes			c	c	c	c	b	c	c	c	c	Yes	Yes	Yes	c	c	c	Khamhan
c	b	b	b	b	Yes	Yes			b	c	c	c	Yes	c	b	c	c	Yes	Yes	c	c	c	c	Jabalpur
c	a	a	c	a	Yes	Yes			b	c	c	c	a	c	b	c	c	a	Yes	c	c	c	c	Jabalpur Tukda Naya(Viran)
c	Yes	c	Yes	Yes	Yes		Yes		b	c	Yes	c	Yes	c	b	c	c	Yes	Yes	c	c	c	c	Jadamuda Jadamuda Tukda (Viran)
c	a	c	c	c	Yes	Yes			b	c	c	c	a	c	b	c	c	Yes	Yes	c	c	c	c	Jhar Muda
c	c	c	c	c	Yes				c	c	c	c	a	Yes	Yes	c	c	Yes	Yes	Yes	c	c	c	Jharmunda Tukda

If not available within the village , the distance range
ere facility is available is given).

Availability of
electricity
(Yes/No)

Nearest Town

Area under different types of lan

1	2	92	93	94	95	96	97	98	99	100	101	102	103	104	105	106	107
96	Kishanpur (Kisanpur)	b	b	b	b	Yes	Yes	Yes	No	No	No	Bagbahara	b	0	78.7	20.4	55.1
97	Khair Khuta	c	c	c	c	Yes	Yes	Yes	No	No	No	Bagbahara	c	151.8	46.5	2	24
98	Patandadar	c	c	c	c	Yes	Yes	Yes	No	No	No	Bagbahara	c	0	25.6	0	86.9
99	Gabaud	c	c	c	c	Yes	Yes	Yes	No	No	No	Bagbahara	c	101.7	44	51.9	16.5
100	Memra	b	b	b	b	Yes	Yes	No	No	No	Yes	Bagbahara	b	168.1	82.3	33.5	195.5
101	Bhokaludih	c	c	c	c	Yes	Yes	Yes	Yes	No	No	Bagbahara	c	98.1	30.2	5.2	36.1
102	Loharakot	c	c	c	c	Yes	Yes	Yes	Yes	No	No	Bagbahara	c	304.8	79.3	0	69
103	Gopalpur	b	b	Yes	b	Yes	Yes	Yes	Yes	No	No	Bagbahara	b	0.3	56.7	219	0
104	Charbhatha	c	c	Yes	c	Yes	Yes	Yes	Yes	No	No	Bagbahara	c	36.9	40.2	0.1	31.3
105	Ansula	c	Yes	Yes	c	Yes	Yes	Yes	Yes	No	No	Bagbahara	c	96.4	85.7	0.8	25.6
106	Kurmadih	c	Yes	a	c	Yes	a	Yes	Yes	No	No	Bagbahara	c	6.6	23.4	0	6.6
107	Spos	c	c	Yes	c	Yes	Yes	Yes	Yes	No	No	Bagbahara	c	30.5	32.1	3	2.5
108	Baludidih	c	c	a	c	Yes	Yes	Yes	Yes	No	No	Bagbahara	c	0	65.4	0	19.3
109	Kesharpur	c	c	a	c	Yes	a	No	No	No	Yes	Bagbahara	c	14.1	43.1	2.5	1.8
110	Bamhani	c	Yes	Yes	Yes	Yes	Yes	No	No	No	Yes	Bagbahara	c	5.9	58.9	19	20.2
111	Dalalkhar	c	c	a	c	a	a	No	No	No	Yes	Bagbahara	c	0	8.5	0.2	0.6
112	Pandripani	c	c	a	c	a	a	No	No	No	Yes	Bagbahara	c	6.7	13.5	7.7	9.1
113	Thelkodadar	c	c	a	c	a	a	No	No	No	Yes	Bagbahara	c	0	15.4	2.1	2.6
114	Pardhiyasaraipali	c	Yes	Yes	Yes	Yes	Yes	No	No	No	Yes	Bagbahara	c	3.2	32.6	3	3.5
115	Narsaiya Pallam(Narsiya Palla	c	c	a	c	a	a	No	No	No	Yes	Bagbahara	c	0	17.8	27.7	18.3
116	Rajpalpur	c	Yes	Yes	c	Yes	Yes	No	No	No	Yes	Bagbahara	c	0	21.7	20.6	14.2
117	Rajpalpur Tukda	c	c	b	c	b	b	No	No	No	Yes	Bagbahara	c	0	0.6	0.2	1.7
118	Arangi	c	Yes	c	c	Yes	Yes	No	No	No	Yes	Bagbahara	c	0	27.5	0.2	7
119	Arangitukda Naya	c	c		c	Yes	Yes	Yes	No	No	No	Bagbahara	c	0	0	0.2	2.4
120	Uorangi Tu Chhota	c	c		c	Yes	Yes	No	No	No	No	Bagbahara	c	0	0	0	0
121	Kudaridadar	c	c	c	c	b	a	Yes	Yes	No	No	Bagbahara	c	3.9	11.8	2.3	7
122	Khamhan	c	c	c	c	Yes	b	No	No	No	Yes	Bagbahara	c	5.7	15.5	17.7	13.8
123	Jabalpur	c	c	c	c	Yes	Yes	No	No	No	Yes	Bagbahara	c	7.3	21	0.7	31.6
124	Jabalpur Tukda Naya(Viran)	c	c	c	c	a	a	Yes	Yes	No	No	Bagbahara	c	0	0.3	0	0.7
125	Jadamuda	c	c	c	c	Yes	b	No	No	No	Yes	Bagbahara	c	3.8	23.2	6.5	12
126	Jadamuda Tukda (Viran)											Bagbahara	c	0	0.4	0	1
127	Jhar Muda	c	c	c	c	Yes	a	No	No	No	Yes	Bagbahara	c	3.2	18.1	24.8	5
128	Jharmunda Tukda	c	c		c	Yes	Yes	Yes	Yes	No	No	Bagbahara	c	1.9	1.8	0	0

Land Use											Name of three most important commodities manufactured			Name of Village	Serial Number	
Land use (in hectares rounded up to one decimal place)							Area irrigated by source (in hectare).				First	Second	Third			
Land Under Miscellaneous Tree Crops etc.	Culturable Waste Land	Fallow lands other than current fallows	Current Fallows	Net Area Sown	Total Irrigated Land Area	Total Un-irrigated Land Area	Canals (C)	Wells/Tube-wells(W/TW)	Tanks/Lakes(T/L)	Water Falls(WF)	Others(O)	First	Second	Third	2	1
108	109	110	111	112	113	114	115	116	117	118	119	120	121	122		
0	4.1	18	12	563.2	237.8	354.2	230	7.8	0	0	0				Kishanpur (Kisanpur)	96
0	8	44	24	454.5	55.4	434.5	0	40.4	15	0	0				Khair Khuta	97
0	10.8	14	12	334.4	68.2	305.4	0	68.2	0	0	0				Patandadar	98
0	1.5	2	1	177.4	53.4	154	0	53.4	0	0	0				Gabaud	99
0	3.1	35	20	392.4	33.1	392.4	0	33.1	0	0	0				Memra	100
0	2.1	3	4	330.9	40	316	0	40	0	0	0				Bhokaludih	101
0	5.7	7	2	273.2	46.5	248.2	0	37.7	0	0	8.8				Loharakot	102
0	10	8	9	735.6	54.1	558	0	45	0	0	9.1				Gopalpur	103
0	5.8	3	3.8	438.4	62.6	381.2	0	60	0	0	2.6				Charbhatha	104
0	8	6	7	460.6	41.6	433.8	0	30	0	0	11.6				Ansula	105
0	2.7	2.6	4	152.2	92.2	92.9	0	70	0	0	22.2				Kurmadih	106
0	1.8	3.2	2	327.8	49.2	307.6	0	45	0	0	4.2				Spos	107
0	9.6	8.1	4	278.9	31	256.2	0	29	0	0	2				Baldidih	108
0	10.8	5.4	0	259.7	12.8	246.9	0	12	0.8	0	0				Kesharpur	109
0	17.2	22.5	0	543.7	42.9	500.8	0	8.5	34	0	0.4				Bamhani	110
0	2	2	1	84.2	20	64.2	0	0	17	0	3				Dalalkhar	111
0	4.5	5.9	0	189.1	12.7	176.4	0	6.6	0	0	6.1				Pandripani	112
0	5	10	1.1	252.9	40.4	212.5	0	10.4	28	0	2				Thelkodadar	113
0	5.2	4.1	0	180.8	42.3	138.4	0	1.7	40.6	0	0				Pardhiyasaipali	114
0	5.6	11	1.8	215.4	13.7	201.7	0	3.1	10	0	0.6				Narsaiya Pallam(Narsiya Pall)	115
0	2.2	0	0	340.9	14.9	326	0	6.5	8	0	0.4				Rajpalpur	116
0	1.6	0.3	0	46.5	8.8	37.7	0	2.8	6	0	0				Rajpalpur Tukda	117
0	2.8	1.7	1.2	174.2	30.7	143.5	0	20.7	10	0	0				Arangi	118
0	0	0	0	11.4	2.1	9.3	0	2.1	0	0	0				Arangitukda Naya	119
0	0	0	0	11.2	0	11.2	0	0	0	0	0				Uorangi Tu Chhota	120
0	0.9	0.9	1	155.8	23.2	132.6	0	23.2	0	0	0				Kudaridadar	121
0	1.1	0.1	2.2	152.4	12.3	140.1	0	0	10	0	2.3				Khamhan	122
0	9.4	6.4	1.5	330.1	48	283.1	0	20	28	0	0				Jabalpur	123
0	0.4	0.7	0	26.7	2.2	24.6	0	0	2.2	0	0				Jabalpur Tukda Naya(Viran)	124
0	1.3	0.1	1	168.9	20.5	148.6	0	10.5	10	0	0				Jadamuda	125
0	0	0	0	18	0	18	0	0	0	0	0				Jadamuda Tukda (Viran)	126
0	0.6	0.7	0.3	145.2	8.2	136.9	0	2.2	6	0	0				Jhar Muda	127
0	0.7	0.4	0	39.6	4.3	35.3	0	0	0	0	4.3				Jharmunda Tukda	128

Sr.No.	Name village	Location code no.	Total area of the village (in hectares rounded up to one decimal place)	Total population (2011 census)	Number of households (2011 census)	Number of educational amenities available. (If not available within the village , the distance range code viz; a for < 5 Kms, b for 5-10 Kms and c for 10+ kms of nearest place where facility is available is given).													
						Pre-Primary school (PP)	Primary school (P)	Middle school (M)	Secondary School (S)	Senior Secondary school (SS)	Degree college of arts science & commerce (ASC)	Engineering college(EC)	Medical college (MC)	Management institute (MI)	Polytechnic (Pt)	Vocational training school /ITI	Non-formal training centre (NFTC)	Special school for disabled (SSD)	Others (specify)
1	2	3	4	5	6	7	8	9	10	11	12	13	14	15	16	17	18	19	20
129	Dongripali	446407	80.8	337	92	a	1	a	a	a	c	c	c	c	c	c	c	c	c
130	Tala	446408	214.7	691	176	a	1	1	b	b	c	c	c	c	c	c	c	c	c
131	Tilakpur	446409	286.8	454	134	b	1	a	a	a	c	c	c	c	c	c	c	1	c
132	Patharla	446410	198.7	735	153		1	1	1	1	c	c	c	c	c	c	c	1	c
133	Baitari	446411	165.9	434	99	a	1	a	a	a	c	c	c	c	c	c	c	c	c
134	Mohgaon	446412	98.9	311	69	a	1	a	a	a	c	c	c	c	c	c	c	c	c
135	Kotgarh	446413	266.3	684	200	c	1	1	a	a	c	c	c	c	c	c	c	c	c
136	Karidongar	446414	179	412	117	c	1		a	c	c	c	c	c	c	c	c	c	c
137	Jhapimauha (Jhapimauta)	446415	194.3	422	139	b	1	b	b	b	c	c	c	c	c	c	c	c	c
138	Deotarai	446416	121.3	347	77	c	2		b	c	c	c	c	c	c	c	c	c	c
139	Lawamauha (Lawamauta)	446417	162.4	335	108	c	2		a	a	c	c	c	c	c	c	c	c	c
140	Saisaraipali	446418	226.1	636	140	c	2	2	a	c	c	c	c	c	c	c	c	c	c
141	Dhupendih	446419	263.6	566	150	b	1		b	b	c	c	c	c	c	c	c	c	c
142	Jogidadar	446420	305.6	555	135	c	2		c	c	c	c	c	c	c	c	c	c	c
143	Bhaskarapali	446421	256.5	586	143	c	1	1	a	c	c	c	c	c	c	c	c	c	c
144	Limdarha	446422	422.3	1029	285	c	2	2	c	c	c	c	c	c	c	c	c	c	c
145	Khairjhuri	446423	220.2	561	137	a	1	a	a	a	c	c	c	c	c	c	c	c	c
146	Tarekela	446424	518.9	1336	340	a	2	1	a	a	c	c	c	c	c	c	c	c	c
147	Pirda	446425	993.5	3370	788	2	7	4	2	1	c	c	c	c	c	c	c	c	2
148	Bagmada	446426	85.4	350	82	a	1	a	a	a	c	c	c	c	c	c	c	c	c
149	Bramhanpuri	446427	310.7	573	147	a	1	a	a	a	c	c	c	c	c	c	c	c	c
150	Barekel	446428	259.4	677	173	a	1	a	a	a	c	c	c	c	c	c	c	c	c
151	Godbharra	446429	302.6	816	183	a	2	a	a	a	c	c	c	c	c	c	c	c	c
152	Jhagrendih	446430	403.4	964	264	a	1	a	a	a	c	c	c	c	c	c	c	c	c
153	Jhagrendih Tukda (Viran	446431	85.2	44	12	a		a	a	a	c	c	c	c	c	c	c	c	c
154	Dewalgarh	446432	209.5	658	154	a	1	a	a	a	c	c	c	c	c	c	c	c	c
155	Barnaidadar	446433	613.2	1746	474	b	2	1	1	b	c	c	c	c	c	c	c	c	c
156	Bhikhapali	446434	325.2	983	241	b	1	1	a	a	c	c	c	c	c	c	b	c	c
157	Rampur	446435	128.5	377	109	b	1	a	a	a	c	c	c	c	c	c	c	c	c
158	Rampur Tukda	446436	16.8	29	13	b	1	b	b	b	c	c	c	c	c	c	c	c	c
159	Rajpur	446437	348.1	692	197	b	2	1	b	a	c	c	c	c	c	c	c	c	c
160	Tilanjapur	446438	522.2	861	212	b	1	a	a	a	c	c	c	c	c	c	c	c	c
161	Bijemal	446439	376.8	763	208	b	1	1	b	a	c	c	c	c	c	c	c	c	c

Number of Medical Amenities available. (If not available within the village , the distance range code viz; a for < 5 Kms, b for 5-10 Kms and c for 10+ kms of nearest place where facility is available is given).												Number of Non-Government Medical Amenities available.						Availability of drinking water - Yes / No						Name village		
Community health centre (CHC)	Primary health centre (PHC)	Primary health sub centre (PHS)	Maternity and child welfare centre (MCWC)	T.B. clinic (TBC)	Hospital-allopathic (HA)	Hospital-alternative medicine (HO)	Dispensary (D)	Veterinary hospital (VH)	Mobile health clinic (MHC)	Family welfare centre (FWC)	Charitable non Govt. hospital/Nursing home.	Medical practitioner with MBBS Degree	Medical practitioner with other degree	Medical practitioner with no degree	Traditional practitioner and faith healer .	Medicine Shop	Others	Tap water (Treated/Untreated)	Well water (Covered / Uncovered well)	Hand Pump	Tube wells / Bore well	Spring	River / Canal		Tank / Pond / Lake	Others
21	22	23	24	25	26	27	28	29	30	31	32	33	34	35	36	37	38	39	40	41	42	43	44	45	46	2
c	b	a	b	c		c	b	a	c	c	0	0	0	0	0	0	0	Yes	Yes	Yes	Yes	No	Yes	Yes	No	Dongripali
c	a	b	c	c		a	a	c	c	c	0	0	1	0	0	0	0	Yes	Yes	Yes	No	No	Yes	Yes	No	Tala
c	b	b	b	c		c	b	l	c	c	0	0	0	0	0	1	0	No	Yes	Yes	No	No	Yes	Yes	No	Tilakpur
c	b	l	b	c		b	l	c	c	c	0	1	2	0	0	1	0	Yes	Yes	Yes	Yes	No	Yes	Yes	No	Patharla
c	b	a	b	c		c	b	a	c	c	0	0	5	0	0	0	0	Yes	Yes	Yes	Yes	No	Yes	Yes	No	Baitari
c	b	b	b	c		b	a	c	c	c	0	0	1	0	0	0	0	Yes	Yes	Yes	Yes	No	Yes	Yes	No	Mohgaon
c	a	l	a	c		c	c	a	a	c	0	0	0	0	0	0	0	No	Yes	Yes	No	No	No	Yes	No	Kotgarh
c	c	a	a	c		c	c	a	c	c	0	0	0	0	0	0	0	No	Yes	Yes	No	No	No	Yes	No	Karidongar
c	b	b	c	c		c	b	c	c	c	0	0	0	0	0	0	0	No	Yes	Yes	No	No	No	Yes	No	Jhapimauha (Jhapimauta)
c	c	b	b	c		c	c	b	c	c	0	0	0	0	0	0	0	No	Yes	Yes	No	No	Yes	Yes	No	Deotari
c	c	a	a	c		c	c	a	c	c	0	0	0	0	0	0	0	No	Yes	Yes	Yes	No	Yes	Yes	No	Lawamauha (Lawamauta)
c	c	a	c	c		c	c	b	c	c	0	0	0	0	0	0	0	No	Yes	Yes	Yes	No	Yes	Yes	No	Saisaraipali
c	c	b	b	c		c	c	b	c	c	0	0	0	0	0	0	0	No	Yes	Yes	No	No	Yes	Yes	No	Dhupendih
c	b	b	b	c		b	b	a	c	c	0	0	0	0	0	0	0	No	Yes	Yes	No	No	Yes	No	No	Jogidadar
c	c	l	a	c		c	c	a	c	c	0	0	0	0	0	0	0	No	Yes	Yes	No	No	No	Yes	No	Bhaskarapali
c	c	b	b	c		c	c	b	c	c	0	0	0	0	0	0	0	No	Yes	Yes	No	No	Yes	Yes	No	Limdarha
c	a	a	a	c		a	a	c	c	c	0	0	0	0	0	0	0	No	Yes	Yes	No	No	No	Yes	No	Khairjhuri
c	a	a	a	c		a	a	b	c	c	0	0	0	0	0	0	0	No	Yes	Yes	No	No	No	Yes	No	Tarekela
c	l	l	l	c		l	l	b	c	c	0	3	0	3	0	3	0	Yes	Yes	Yes	Yes	No	No	Yes	No	Pirda
c	a	a	a	c		a	a	c	c	c	0	0	0	0	0	0	0	No	Yes	Yes	No	No	No	Yes	No	Bagmada
c	a	a	a	c		a	a	b	c	c	0	0	0	0	0	0	0	No	Yes	Yes	Yes	No	No	Yes	No	Bramhanpuri
c	a	a	a	c		a	a	b	c	c	0	0	0	0	0	0	0	No	Yes	Yes	Yes	No	No	Yes	No	Barekel
c	a	a	a	c		a	a	a	c	c	0	0	0	0	0	0	0	No	Yes	Yes	Yes	No	No	Yes	No	Godbharra
c	a	a	a	c		a	a	a	c	c	0	0	0	0	0	0	0	Yes	Yes	Yes	Yes	No	No	Yes	No	Jhagrendih
c	a	a	a	c		a	a	a	c	c	0	0	0	0	0	0	0	No	Yes	Yes	No	No	No	No	No	Jhagrendih Tukda (Viran
c	a	a	a	c		a	a	a	c	c	0	1	0	0	0	0	0	No	Yes	Yes	No	No	No	Yes	No	Dewalgarh
c	b	l	b	c		b	b	b	c	c	0	0	0	0	0	0	0	No	Yes	Yes	No	No	No	Yes	No	Barnaidadar
c	b	l	b	c		b	b	a	c	c	0	0	0	0	0	0	0	No	Yes	Yes	No	No	No	Yes	No	Bhikhapali
c	b	b	b	c		b	b	b	c	c	0	1	0	0	0	0	0	No	No	Yes	No	No	No	No	No	Rampur
c	b	b	b	c		b	b	b	c	c	0	0	0	0	0	0	0	No	No	Yes	No	No	No	No	No	Rampur Tukda
c	b	b	b	c		b	b	b	c	c	0	1	0	0	0	0	0	No	No	Yes	No	No	No	Yes	No	Rajpur
c	b	a	c	c		c	b	c	c	c	0	0	0	0	0	0	0	No	Yes	Yes	Yes	No	No	Yes	No	Tilanjapur
c	b	b	b	c		c	b	c	c	c	0	0	0	1	3	0	0	No	Yes	Yes	Yes	No	No	Yes	No	Bijemal

Sr.No.	Name village	Availability of toilet & others Yes / No				Communication and transport facilities (If amenities available code -Yes is given except for Village Pin Code ,If not available within the village , the distance range code viz; a for < 5 Kms, b for 5-10 Kms and c for 10+ kms of nearest place where facility is available is given).																
		Community toilet including bath.	Community toilet excluding bath.	Rural sanitary mart or sanitary hardware outlet available near the village.	Community bio- gas or recycle of waste for productive use.	Post office(PO)	Sub post office (SPO)	Post & Telegraph office (P&TO)	Village Pin Code	Telephones (Land lines)	Public call office (PCO)	Mobile phone coverage	Internet cafes/ Common service centre (CSC)	Private courier facility	Bus service (Public & Private)	Railway stations	Auto/Modified Autos	Taxis and Vans	Tractors	Cycle-pulled rickshaws(Manual & Machine driven)	Carts driven by animals	Sea /River ferry service
1	2	47	48	49	50	51	52	53	54	55	56	57	58	59	60	61	62	63	64	65	66	67
129	Dongripali	No	No	No	No	b	a	c	491995	c	c	c	c	c	c	c	c	a	c		b	
130	Tala	No	No	No	No	b	a	c	493555	c	b	c	c	c	c	c	c	b	c		b	
131	Tilakpur	No	No	No	No	b	a	c	491107	c	c	c	c	c	c	c	c	a	c		b	
132	Patharla	No	No	No	No	Yes	Yes	c	495009	b	b	b	c	c	Yes	c	c	Yes	Yes		Yes	
133	Baitari	No	No	No	No	c	a	b	493338	c	c	c	c	c	Yes	c	c	Yes	Yes		Yes	
134	Mohgaon	No	No	No	No	c	a	c	492112	c	b	c	c	c	c	c	c	a	c		b	
135	Kotgarh	No	No	No	No	a	a	b	493555	b	c	a	c	b	c	c	c	Yes	Yes	Yes		
136	Karidongar	No	No	No	No	c	c	c	493555	c	c	c	c	c	c	c	c	c	c		Yes	
137	Jhapimauha (Jhapimauta)	No	No	No	No	c	a	c	493555	c	c	Yes	c	c	Yes	c	c	c	c		Yes	
138	Deotari	No	No	No	No	c	c	c	493555	c	c	b	c	c	c	c	c	c	c		Yes	
139	Lawamauha (Lawamauta)	No	No	No	No	c	c	c	493555	c	c	a	c	c	c	c	c	c	c		c	
140	Saisaraipali	No	No	No	No	c	c	c	493555	c	c	b	c	c	c	c	c	c	c		b	
141	Dhupendih	No	No	No	No	c	c	c	493555	c	c	b	c	c	c	c	c	c	c		Yes	
142	Jogidadar	No	No	No	No		a	b	493555	c	b	c	b	c	c	c	c	c	c		b	
143	Bhaskarapali	No	No	No	No	c	c	c	493555	b	c	a	c	c	c	c	c	c	c		Yes	
144	Limdarha	No	No	No	No	Yes	c	c	493555	c	c	c	c	c	c	c	c	c	c		Yes	
145	Khairjhuri	No	No	No	No	c	c	a	497449	c	c	a	a	a	c	c	c	c	c		b	
146	Tarekela	No	No	No	No	c	c	a	497449	c	c	Yes	a	a	Yes	c	c	b	c		Yes	
147	Pirda	No	No	No	No	Yes	c	Yes	497449	Yes	Yes	Yes	Yes	Yes	Yes	c	c	a	Yes		Yes	
148	Bagmada	No	No	No	No	c	c	a	497449	c	c	a	a	a	c	c	b	c		b		
149	Bramhanpuri	No	No	No	No	c	c	a	497449	c	c	Yes	a	a	c	c	a	c		b		
150	Barekel	No	No	No	No	c	c	a	497449	c	c	Yes	a	a	Yes	c	c	a	c		b	
151	Godbharra	No	No	No	No	c	c	a	493555	c	c	Yes	a	a	Yes	c	c	Yes	c		b	
152	Jhagrendih	No	No	No	No	c	c	a	493555	c	c	Yes	a	a	Yes	c	c	Yes	c		b	
153	Jhagrendih Tukda (Viran	No	No	No	No	c	c	a	493555	c	c	Yes	a	a	Yes	c	c	Yes	c		b	
154	Dewalgarh	No	No	No	No	c	c	a	493555	c	c	Yes	a	a	c	c	a	c		b		
155	Barnaidadar	No	No	No	No	Yes	c	Yes	493555	c	c	b	b	b	Yes	c	c	a	c		Yes	
156	Bhikhapali	No	No	No	No	c	c	c	493338	c	c	b	b	b	Yes	c	c	Yes	c		b	
157	Rampur	No	No	No	No	c	c	c	493551	c	c	b	b	b	c	c	a	c		b		
158	Rampur Tukda	No	No	No	No	c	c	c	493555	c	c	b	b	b	c	c	a	c		b		
159	Rajpur	No	No	No	No	c	c	c	493555	c	c	b	b	b	c	c	a	c		b		
160	Tilanjapur	No	No	No	No	c	c	c	492112	a	a	a	b	c	c	c	a	c		Yes		
161	Bijemal	No	No	No	No	c	c	c	496445	Yes	b	b	b	b	c	c	b	c		Yes		

Village connected to highways,village roads, banks & credit societies (If amenities available code -Yes is given, If not available within the village , the distance range code viz; a for < 5 Kms, b for 5-10 Kms and c for 10+ kms of nearest place where facility is available is given).

Availability of miscellaneous facilities (If amenities available code -Yes is given, code viz; a for < 5 Kms, b for 5-10 Kms and c for 10+ kms of nearest place where facility is available is given).

68	69	70	71	72	73	74	75	76	77	78	79	80	81	82	83	84	85	86	87	88	89	90	91	
Connected to national highway(NH)	Connected to state highway(SH)	Connected to major district road (MDR)	Connected to others district road	Pucca roads	Kutcha roads	Water bounded macadam(WBM) roads	Navigable waterway (river/canal)(NW)	Footpaths (FP)	Commercial & Co-operative Banks	ATM	Agricultural Credit Societies	Self-Help Group (SHG)	Public distribution system (PDS) shop	Mandis / Regular market	Weekly Haat	Agricultural marketing society	Integrated Child Development Scheme (Nutritional Centres)	Anganwadi Centre (Nutritional Centres)	Others (Nutritional Centres)	ASHA (Accredited Social Health Activist)	Community centre with/without TV	Sports Field,	Sports Club / Recreation Centre	
c	a	c	a	a	Yes	Yes			b	c	a	c	a	c	b	c	c	Yes	Yes	c	c	c	c	Dongripali
c	a	c	c	c	Yes	Yes			b	c	a	c	a	c	b	c	c	Yes	Yes	c	c	c	c	Tala
c	a	c	a	a	Yes	Yes			b	c	Yes	Yes	a	c	b	c	c	Yes	Yes	c	c	b	c	Tilakpur
c	Yes	c	Yes	Yes	Yes	Yes	Yes		b	c	Yes	Yes	Yes	c	b	c	b	Yes	Yes	b	b	Yes	b	Patharla
c	Yes	c	Yes	Yes	Yes	Yes			b	c	c	c	Yes	c	b	c	c	Yes	Yes	c	c	c	c	Baitari
c	a	c	a	a	Yes				b	c	a	c	a	c	b	c	c	Yes	Yes	c	c	b	c	Mohgaon
c	c	c	c	c	Yes	Yes			b	c	b	a	a	a	b	c	Yes	Yes	Yes	Yes	c	b	c	Kotgarh
c	c	c	c	c	Yes	Yes			c	c	b	c	b	c	c	c	c	Yes	Yes	Yes	c	c	c	Karidongar
c	c	c	Yes	Yes	Yes	Yes			b	c	b	Yes	b	b	b	b	c	Yes	Yes	Yes	c	c	c	Jhapimauha (Jhapimauta)
c	c	c	b	b	Yes	Yes	Yes		c	c	b	c	a	c	a	c	c	Yes	Yes	Yes	c	c	c	Deotarai
c	c	a	a	Yes	Yes	Yes	Yes		c	c	a	c	a	c	a	c	c	Yes	Yes	Yes	c	c	c	Lawamauha (Lawamauta)
c	c	c	c	c	Yes	Yes			b	c	b	a	a	a	b	b	Yes	Yes	Yes	Yes	Yes	Yes	c	Saisaraipali
c	c	b	b	b	Yes	Yes	c		c	c	b	c	c	c	b	b	c	Yes	Yes	Yes	c	c	c	Dhupendih
c	c	c	c	c	Yes	Yes	Yes		a	c	a	a	Yes	b	Yes	b	Yes	Yes	Yes	Yes	c	c	c	Jogidadar
c	c	c	c	c	Yes	Yes			c	c	b	c	a	a	a	b	c	Yes	Yes	Yes	c	c	c	Bhaskarapali
c	c	c	b	b	Yes	Yes	c		a	c	a	c	Yes	c	Yes	c	c	Yes	Yes	Yes	c	c	c	Limdarha
c	b	b	a	a	Yes	Yes			a	c	a	Yes	a	Yes	a	a	c	Yes	Yes	Yes	Yes	Yes	Yes	Khairjhuri
c	b	b	Yes	Yes					a	c	a	c	b	Yes	Yes	Yes	c	Yes	Yes	Yes	c	c	c	Tarekela
c	a	a	Yes	Yes	Yes	Yes		Yes	c	Yes	Yes	Yes	Yes	Yes	c	c	c	Yes	Yes	Yes	c	Yes	c	Pirda
c	b	b	a	a	Yes	Yes			a	c	a	c	Yes	Yes	Yes	Yes	c	Yes	Yes	Yes	Yes	Yes	Yes	Bagmada
c	a	a	a	a	Yes	Yes			a	c	a	Yes	a	Yes	a	a	c	Yes	Yes	Yes	Yes	Yes	Yes	Bramhanpuri
c	a	a	Yes	Yes	Yes				a	c	a	Yes	a	Yes	a	Yes	c	Yes	Yes	Yes	Yes	Yes	Yes	Barekel
c	Yes	Yes	c	Yes					a	c	a	Yes	a	c	a	a	Yes	Yes	Yes	Yes	Yes	Yes	Yes	Godbharra
c	Yes	Yes	c	Yes					a	c	a	Yes	a	c	a	c	Yes	Yes	Yes	Yes	Yes	Yes	Yes	Jhagrendih
c	Yes	Yes	c	Yes					a	c	a	Yes	a	c	a	c	Yes	Yes	Yes	Yes	Yes	Yes	Yes	Jhagrendih Tukda (Viran
c	a	a	Yes	Yes	Yes				c	c	c	Yes	Yes	c	a	c	Yes	Yes	Yes	Yes	Yes	Yes	Yes	Dewalgarh
c	a	a	a	a	Yes	Yes			b	c	b	Yes	Yes	c	b	b	Yes	Yes	Yes	Yes	Yes	Yes	Yes	Barnaidadar
c	Yes	Yes	Yes	Yes					b	c	b	Yes	Yes	Yes	b	c	Yes	Yes	Yes	Yes	Yes	Yes	Yes	Bhikhapali
c	a	a	c	Yes	Yes				b	c	b	Yes	Yes	Yes	Yes	Yes	Yes	Yes	Yes	Yes	Yes	Yes	Yes	Rampur
c	a	a	c	Yes					b	c	b	Yes	a	Yes	b	b	Yes	Yes	Yes	Yes	Yes	Yes	Yes	Rampur Tukda
c	a	a	Yes	Yes	Yes				c	c	c	Yes	a	Yes	b	b	Yes	Yes	Yes	Yes	Yes	Yes	Yes	Rajpur
a	a	a	Yes	Yes	Yes	b			a	c	a	Yes	b	b	b	c	c	Yes	Yes	Yes	c	c	c	Tilanjanpur
b	a	a	a	a	Yes	a			b	c	c	Yes	a	b	b	c	c	Yes	Yes	Yes	c	c	c	Bijemal

If not available within the village , the distance range
ere facility is available is given).

Availability of
electricity
(Yes/No)

Nearest Town

Area under different types of lan

1	2	92	93	94	95	96	97	98	99	100	101	102	103	104	105	106	107
		Cinema / Video Hall	Public Library	Public Reading Room	Newspaper Supply	Assembly / Polling station	Birth & Death Registration Office	Power Supply for Domestic Use (ED)	Power Supply for Agricultural Use (EAG)	Power Supply for Commercial Use (EC)	Power Supply for All Uses (EA)	Name	Distance range code i.e. a for < 5 Kms, b for 5-10 Kms and c for 10+ kms .	Forests	Area under Non-agricultural Uses	Barren and Un-cultivable land	Permanent Pastures and Other Grazing Lands
129	Dongripali	c	c	c	c	a	a	Yes	Yes	No	No	Bagbahara	c	0	6.5	0.2	2.3
130	Tala	c	c	c	c	Yes	a	No	No	No	Yes	Bagbahara	c	0	27.5	0.2	7
131	Tilakpur	c	c	c	c	a	a	No	No	No	Yes	Bagbahara	c	0	27.8	0	15.3
132	Patharla	c	c	Yes	c	Yes	Yes	No	No	No	Yes	Bagbahara	c	18.6	22.6	0	2.5
133	Baitari	c	c	Yes	c	Yes	Yes	No	No	No	Yes	Bagbahara	c	0	16.2	0.6	0.9
134	Mohgaon	c	c	c	c	a	a	No	No	No	Yes	Bagbahara	c	0	7.2	0	1.1
135	Kotgarh	c	c	c	c	Yes	Yes	Yes	No	No	No	Bagbahara	c	0	0.7	10.6	8.1
136	Karidongar	c	c	a	Yes	a	a	Yes	Yes	No	No	Bagbahara	c	2.8	3.8	10	11.4
137	Jhapimauha (Jhapimauta)	c	c	b	c	Yes	a	Yes	Yes	No	No	Bagbahara	c	0	0	15.4	9.7
138	Deotari	c	c	a	Yes	a	a	Yes	Yes	No	No	Bagbahara	c	0	1.6	9.6	1.2
139	Lawamauha (Lawamauta)	c	c	a	Yes	a	Yes	Yes	No	No	No	Bagbahara	c	0	0.1	9.9	14.4
140	Saisaraipali	c	c	c	c	Yes	Yes	Yes	Yes	No	No	Bagbahara	c	0	0.2	17.8	3.5
141	Dhupendih	c	c	a	c	Yes	a	Yes	Yes	No	No	Bagbahara	c	0	0	19.3	5.4
142	Jogidadar	c	c	c	Yes	Yes	a	Yes	No	No	No	Bagbahara	c	0	2.8	25.2	13.6
143	Bhaskarapali	c	c	a	c	Yes	a	No	No	No	Yes	Bagbahara	c	0	1.6	14.2	6.5
144	Limdarha	c	c	Yes	Yes	Yes	Yes	Yes	Yes	No	No	Bagbahara	c	0	0	26.7	33.2
145	Khairjhuri	Yes	Yes	Yes	Yes	Yes	Yes	No	No	No	Yes	Bagbahara	c	0	13.9	0.9	4.4
146	Tarekela	c	c		Yes	Yes	Yes	No	No	No	Yes	Bagbahara	c	7.3	26.7	1.8	1.8
147	Pirda	Yes	c		Yes	Yes	Yes	No	No	No	Yes	Bagbahara	c	0	78.2	0.8	53.8
148	Bagmada	Yes	Yes	Yes	Yes	Yes	Yes	No	No	No	Yes	Bagbahara	c	0	4.6	0.1	2.6
149	Bramhanpuri	Yes	Yes	Yes	Yes	Yes	a	Yes	Yes	No	No	Bagbahara	c	0	13.6	31.2	2.9
150	Barekel	Yes	Yes	Yes	Yes	Yes	Yes	Yes	Yes	No	No	Bagbahara	c	0	20.6	0.6	6.7
151	Godbharra	Yes	Yes	Yes	Yes	Yes	Yes	Yes	Yes	No	No	Bagbahara	c	4.4	24.7	0.1	3.7
152	Jhagrendih	Yes	Yes	Yes	Yes	Yes	Yes	Yes	Yes	No	No	Bagbahara	c	1.4	33.4	0.1	3.9
153	Jhagrendih Tukda (Viran	Yes	Yes	Yes	Yes	Yes	Yes	No	No	No	Yes	Bagbahara	c	62.6	3	0.3	2.9
154	Dewalgarh	Yes	Yes	Yes	Yes	Yes	Yes	Yes	Yes	No	No	Bagbahara	c	0	12.7	0	2.8
155	Barnaidadar	Yes	Yes	Yes	Yes	Yes	Yes	Yes	Yes	No	No	Bagbahara	c	87.9	29.1	0	15.1
156	Bhikhapali	Yes	Yes	Yes	Yes	Yes	Yes	No	No	No	Yes	Bagbahara	c	0	22.2	0.8	0.9
157	Rampur	Yes	Yes	Yes	Yes	a	a	Yes	Yes	No	No	Bagbahara	c	0.8	10.7	0.3	3.4
158	Rampur Tukda	Yes	Yes	Yes	Yes	a	a	No	No	No	No	Bagbahara	c	0	0.2	0.1	0
159	Rajpur	Yes	Yes	Yes	Yes	Yes	a	Yes	Yes	No	No	Bagbahara	c	0	21.6	6.6	21
160	Tilanjapur	c	c	b	Yes	Yes	Yes	Yes	Yes	No	No	Bagbahara	c	0	29.8	2.8	11.5
161	Bijemal	c	c		Yes	Yes	Yes	Yes	Yes	No	No	Bagbahara	c	0	27.4	8.2	8.6

Land Use												Name of three most important commodities manufactured			Name of Village	Serial Number
Land use (in hectares rounded up to one decimal place)							Area irrigated by source (in hectare).					First	Second	Third		
Land Under Miscellaneous Tree Crops etc.	Culturable Waste Land	Fallow lands other than current fallows	Current Fallows	Net Area Sown	Total Irrigated Land Area	Total Un-irrigated Land Area	Canals (C)	Wells/Tube-wells(W/TW)	Tanks/Lakes(T/L)	Water Falls(WF)	Others(O)	120	121	122	2	1
108	109	110	111	112	113	114	115	116	117	118	119	120	121	122		
0	0	0.2	0	71.6	16	55.6	0	7	0	0	9				Dongripali	129
0	2.8	1.7	1.2	174.2	30.7	143.5	0	20.7	10	0	0				Tala	130
0	0	3.6	1.3	238.8	29.4	210.1	0	8.7	0	0	20.7				Tilakpur	131
0	2	4.4	2.8	145.9	11.4	134.6	0	2.4	3	0	6				Patharla	132
0	1.2	0.7	0.5	145.8	10.4	135.5	0	6	4.4	0	0				Baitari	133
0	0.4	1.1	1	88.1	12.2	75.1	0	0	0	0	12.2				Mohgaon	134
0	0	7.9	1	238	9.2	228.8	0	9.2	0	0	0				Kotgarh	135
0	0	29.9	4.4	116.7	0	116.7	0	0	0	0	0				Karidongar	136
0	0	5.7	1.7	161.8	3.4	158.4	0	3.4	0	0	0				Jhapimauha (Jhapimauta)	137
0	0	3.3	3.2	102.4	13.5	85.9	0	13.5	0	0	0				Deotarai	138
0	0	12.5	9.7	115.7	7	108.7	0	7	0	0	0				Lawamauha (Lawamauta)	139
0	0	6.7	2.8	195.1	15.1	180	0	15.1	0	0	0				Saisaraipali	140
0	0	9.5	10.2	219.2	10	209.2	0	10	0	0	0				Dhupendih	141
0	0	18.5	0.9	244.6	3.9	340.7	0	3.9	0	0	0				Jogidadar	142
0	0	8.5	15.8	209.9	8.3	201.6	0	8.3	0	0	0				Bhaskarapali	143
0	0	53.4	1.8	307.1	5.2	301.9	0	5.2	0	0	0				Limdarha	144
0	1.1	3.6	0.8	195.6	6.7	201	0	6.7	0	0	0				Khairjhuri	145
0	1.5	0.9	4.5	474.5	49.5	479.2	0	49.5	0	0	0				Tarekela	146
0	9.5	4.5	15.4	831.2	202.1	713	0	160.1	42	0	0				Pirda	147
0	0.8	0	0	77.3	7.1	77.9	0	7.1	0	0	0				Bagmada	148
0	0.7	0.6	6	255.8	71.7	250.1	0	71.7	0	0	0				Bramhanpuri	149
0	1	0.6	0.5	229.4	24.3	221.5	0	24.3	0	0	0				Barekel	150
0	3	0	7	259.7	90.3	213.9	0	90.3	0	0	0				Godbharra	151
0	3	0	0	361.6	68.4	317.6	0	68.4	0	0	0				Jhagrendih	152
0	0	0	0.1	16.3	0	14.3	0	0	0	0	0				Jhagrendih Tukda (Viran	153
0	0	0	10.2	183.8	10.5	187.3	0	10.5	0	0	0				Dewalgarh	154
0	8.4	0	0	472.7	238.5	277.7	0	230.5	8	0	0				Barnaidadar	155
0	1.2	0	0	300.2	66.6	263.5	0	60	6.6	0	0				Bhikhapali	156
0	1.6	0.4	0	111.3	52.3	77.8	0	48.3	4	0	0				Rampur	157
0	0	0	0	16.4	0	16.4	0	0	0	0	0				Rampur Tukda	158
0	1.4	37.2	0	260.3	27.7	260.3	0	27.7	0	0	0				Rajpur	159
0	7.7	3.9	5.8	460.7	251.6	273.8	127.8	123.8	0	0	0				Tilanjapur	160
0	2.9	1.3	1.5	326.8	26.3	300.8	0	6	20.3	0	0				Bijemal	161

Sr.No.	Name village	Location code no.	Total area of the village (in hectares rounded up to one decimal place)	Total population (2011 census)	Number of households (2011 census)	Number of educational amenities available. (If not available within the village , the distance range code viz; a for < 5 Kms, b for 5-10 Kms and c for 10+ kms of nearest place where facility is available is given).														
						Pre-Primary school (PP)	Primary school (P)	Middle school (M)	Secondary School (S)	Senior Secondary school (SS)	Degree college of arts science & commerce (ASC)	Engineering college(EC)	Medical college (MC)	Management institute (MI)	Polytechnic (Pt)	Vocational training school /ITI	Non-formal training centre (NFTC)	Special school for disabled (SSD)	Others (specify)	
1	2	3	4	5	6	7	8	9	10	11	12	13	14	15	16	17	18	19	20	
162	Vijyamaal Tu	446440	43.6	65	15	b	a	a	b	b	c	c	c		c	c				
163	Bhajpuri	446441	307.9	673	203		1	1	a	b	c	c	c		c	c				
164	Bhatkhunda	446442	605.3	1153	277		1	1	b	b	c	c	c		c	c				
165	Sawtripur	446443	761.9	1789	464	b	2	1	1	b	c	c	c		c	c				
166	Sawatriputukda	446444	156.9	286	84	b	1	a	a	b	c	c	c		c	c				
167	Chanaurdih	446445	143.2	613	127	a	2	a	a	a	b	c	c		c	b				
168	Chanordih Tukda	446446	77.6	0	0															
169	Jarra	446447	264.6	573	150	a	1	a	a	a	b	c	c		c	b				
170	Jagdishpur	446448	290.7	914	254	a	1	1	1	1	b	c	c		c	b				
171	Jagdishpur Tukda Hostpi	446449	114	216	63	l					b	c	c		c	b				
172	Jagdishpur Tukda Purana	446450	44.1	298	71						b	c	c		c	b				
173	Narsinghpur	446451	208	1003	298	a	1	a	a	a	b	c	c		c	b				
174	Bamdadih	446452	495.9	1237	309	b	2	b	b	b	b	c	c		c	b				
175	Burodih	446453	510.1	1419	368	a	1	1	a	a	b	c	c		c	b				
176	Sitapur	446454	323.9	919	178	a	1	1	a	a	b	c	c		c	b				
177	Khursipahar	446455	618.1	1041	235	b	1	a	b	b	b	c	c		c	b				
178	Remda	446456	578.2	1846	431	b	2	1	b	b	b	c	c		c	b				
179	Remada Tukada	446457	331.7	371	89	b	1	a	b	b	b	c	c		c	b				
180	Salhe Tarai	446458	473	960	228	b	1	1	b	b	b	c	c		c	b				
181	Sirko	446459	468	1380	343	b	2	1	b	b	b	c	c		c	b				
182	Kanchanpur	446460	217.5	860	205	b	1	a	a	b	c	c	c	c	c	c	c	c	c	
183	Chhuwali Patera(Chhuwal	446461	401.4	1079	268	b	2	a	b	b	c	c	c	c	c	c				
184	Jamjuda	446462	348.8	856	207	c	2	a	a	a	c	c	c	c	c	c	c	c	c	
185	Dhaba Khar	446463	414	1266	320	b	1	a	a	a	c	c	c	c	c	c	c	c	c	
186	Deori	446464	203.6	991	215	b	2	2	1	1	c	c	c	c	c	c				
187	Narayanpur	446465	194	580	141	b	1	a	a	a	c	c	c	c	c	b				
188	Paterapali	446466	115.3	361	102	b	1	a	a	b	c	c	c	c	c	c	c	c	c	
189	Bhairopur	446467	220.2	662	158	b	1	1	a	a	c	c	c	c	c	b				
190	Mohgaon	446468	302.9	900	224	c	1	1	b	b	c	c	c	c	c	c				
191	Anandipur(Viran)	446469	47.4	0	0															
192	Banjari Dipa	446470	28.7	206	48	b	a	a	a	a	c	c	c	c	c	b				
193	Pendrawan	446471	559.3	1480	392		2	1	a	b	b	c	c	c	c	c	c	c	c	
194	Nawagaon	446472	233	525	130		1	1	b		b	c	c	c	c	c	c	c	c	

Number of Medical Amenities available. (If not available within the village , the distance range code viz; a for < 5 Kms, b for 5-10 Kms and c for 10+ kms of nearest place where facility is available is given).												Number of Non-Government Medical Amenities available.						Availability of drinking water - Yes / No						Name village		
Community health centre (CHC)	Primary health centre (PHC)	Primary health sub centre (PHS)	Maternity and child welfare centre (MCW)	T.B. clinic (TBC)	Hospital-allopathic (HA)	Hospital-alternative medicine (HO)	Dispensary (D)	Veterinary hospital (VH)	Mobile health clinic (MHC)	Family welfare centre (FWC)	Charitable non Govt. hospital/Nursing home.	Medical practitioner with MBBS Degree	Medical practitioner with other degree	Medical practitioner with no degree	Traditional practitioner and faith healer .	Medicine Shop	Others	Tap water (Treated/Untreated)	Well water (Covered / Uncovered well)	Hand Pump	Tube wells / Bore well	Spring	River / Canal		Tank / Pond / Lake	Others
21	22	23	24	25	26	27	28	29	30	31	32	33	34	35	36	37	38	39	40	41	42	43	44	45	46	2
c	b	b	b	c		c	b	c	c	0	0	0	0	1	1	0	0	No	No	Yes	Yes	No	No	No	No	Vijyamaal Tu
c	b	b	b	c		c	b	c	c	0	0	0	0	1	0	0	0	No	Yes	Yes	Yes	No	No	Yes	No	Bhajpuri
c	b	a	b	c		c	b	c	c	0	0	0	0	1	0	0	0	No	Yes	Yes	Yes	No	No	Yes	No	Bhatkhunda
c	b	1	c	c		c	b	c	c	0	0	0	4	3	0	0	0	Yes	Yes	Yes	Yes	No	No	Yes	No	Sawitripur
c	b	b	c	a		c	b	c	c	0	0	0	0	0	0	0	0	No	Yes	Yes	Yes	No	No	No	No	Sawatripurtukda
b	b	b	b	b	b	b	b	c	c	0	0	0	0	0	0	0	0	No	Yes	Yes	No	No	No	Yes	No	Chanaurdih
																										Chanordih Tukda
b	b	a	b	b		a	b	c	c	0	0	0	0	0	0	0	0	No	Yes	Yes	Yes	No	No	No	No	Jarra
b	b	1	b	b		a	b	c	c	0	0	0	0	0	0	0	0	No	Yes	Yes	Yes	No	No	Yes	No	Jagdishpur
b	b	a	b	b		1	b	c	c	1	0	0	0	0	0	0	0	No	Yes	Yes	Yes	No	No	No	No	Jagdishpur Tukda Hostpi
b	b	a	b	b		a	b	c	c	0	0	0	0	0	0	0	0	No	Yes	Yes	Yes	No	No	No	No	Jagdishpur Tukda Purana
b	b	b	b	b		b	b	c	c	0	0	0	1	0	0	0	0	No	Yes	Yes	Yes	No	No	Yes	No	Narsinghpur
b	b	b	b	b		b	b	c	c	0	0	0	0	0	0	0	0	No	Yes	Yes	Yes	No	No	Yes	No	Bamdadih
b	b	a	b	b		a	b	c	c	0	0	0	2	1	0	0	0	No	Yes	Yes	No	No	No	Yes	No	Burodih
b	b	b	b	b		b	b	c	c	0	0	0	0	0	0	0	0	No	Yes	Yes	Yes	No	No	Yes	No	Sitapur
b	b	1	1	c	b	c	b	c	c	0	1	0	1	0	0	0	0	No	Yes	Yes	Yes	No	Yes	Yes	No	Khursipahar
b	b	1	b	c	b	c	b	c	c	0	1	1	0	0	0	0	0	No	Yes	Yes	Yes	No	Yes	Yes	No	Remda
b	b	b	b	c	b	c	b	c	c	0	0	0	0	0	0	0	0	No	Yes	Yes	Yes	No	No	Yes	No	Remada Tukada
b	b	a	b	c	b	c	b	c	c	0	1	0	1	0	0	0	0	Yes	Yes	Yes	Yes	No	Yes	Yes	No	Salhe Tarai
b	b	a	b	c	b	c	b	c	c	0	1	1	0	0	0	0	0	No	Yes	Yes	Yes	No	Yes	Yes	No	Sirko
c	b	a	b	b	b	b	b	c	c	0	0	0	0	0	0	0	0	No	Yes	Yes	No	No	No	Yes	No	Kanchanpur
c	b	a	c	c		c	c	0	0	0	0	0	0	1	0	0	0	No	Yes	Yes	No	No	No	Yes	No	Chhuwali Patera(Chhuwal
c	c	a	a	c	a	b	a	c	c	0	0	0	0	0	0	0	0	No	Yes	Yes	No	No	No	No	No	Jamjuda
c	b	1	b	c	b	b	b	a	c	0	0	0	0	0	0	0	0	No	Yes	Yes	Yes	No	No	Yes	No	Dhaba Khar
b	b	1	1	b	b	b	b	c	c	0	0	0	0	0	0	3	0	No	Yes	Yes	Yes	No	No	Yes	No	Deori
b	b	a	b	c	b	b	b	c	c	0	0	0	0	0	0	0	0	No	Yes	Yes	No	No	No	Yes	No	Narayanpur
c	b	a	a	b	b	b	b	c	c	0	0	0	0	1	0	0	0	No	Yes	Yes	No	No	No	Yes	No	Paterapali
b	a	a	a	b	b	b	b	c	c	0	0	0	0	0	0	0	0	No	No	Yes	No	No	No	No	No	Bhairopur
c	c	1	1	c	b	b	c	c	c	0	0	0	0	1	0	0	0	No	Yes	Yes	No	No	No	Yes	No	Mohgaon
																										Anandipur(Viran)
b	b	a	a	b	a	a	b	c	c	0	0	0	0	0	1	0	0	No	Yes	Yes	No	No	No	No	No	Banjari Dipa
b	b	a	b	b	c	1	b	b	b	0	0	0	0	1	0	0	0	Yes	Yes	Yes	Yes	No	No	Yes	No	Pendrawan
c	b	b	b	c	b	c	b	c	c	0	0	0	0	0	0	0	0	No	Yes	Yes	Yes	No	No	Yes	No	Nawagaon

Sr.No.	Name village	Availability of toilet & others Yes / No				Communication and transport facilities (If amenities available code -Yes is given except for Village Pin Code ,If not available within the village , the distance range code viz; a for < 5 Kms, b for 5-10 Kms and c for 10+ kms of nearest place where facility is available is given).																
		Community toilet including bath.	Community toilet excluding bath.	Rural sanitary mart or sanitary hardware outlet available near the village.	Community bio- gas or recycle of waste for productive use.	Post office(PO)	Sub post office (SPO)	Post & Telegraph office (P&TO)	Village Pin Code	Telephones (Land lines)	Public call office (PCO)	Mobile phone coverage	Internet cafes/ Common service centre (CSC)	Private courier facility	Bus service (Public & Private)	Railway stations	Auto/Modified Autos	Taxis and Vans	Tractors	Cycle-pulled rickshaws(Manual & Machine driven)	Carts driven by animals	Sea /River ferry service
1	2	47	48	49	50	51	52	53	54	55	56	57	58	59	60	61	62	63	64	65	66	67
162	Vijyamaal Tu	No	No	No	No	c	c	c	496445	b	b	b	b	b		c	c	b	c		Yes	
163	Bhajpuri	No	No	No	No	c	c	c	492112	b	b	b	b	b		c	c	b	c		Yes	
164	Bhatkhunda	No	No	No	No	c	c	c	493555	c	c	b	c	c	Yes	c	c	c	c		Yes	
165	Sawitripur	No	No	No	No	c	c	c	492112	b	b	b	b	c		c	c	b	c		Yes	
166	Sawatripurtukda	No	No	No	No	c	c	c	492112	b	b	b	b	c		c	c	b	c		Yes	
167	Chanaurdih	No	No	No	No	c	b	b	493555	b	b	Yes	c	b	Yes	c	c	b	c		Yes	
168	Chanordih Tukda																					
169	Jarra	No	No	No	No	c	a	b	493555	b	b	Yes	b	b	Yes	c	c	b	c		Yes	
170	Jagdishpur	No	No	No	No	Yes	Yes	b	493555	Yes	b	Yes	c	b	Yes	c	c	b	c		Yes	
171	Jagdishpur Tukda Hostpi	No	No	No	No	c	c	b	493555	Yes	b	Yes	c	b	Yes	c	c	b	c		b	
172	Jagdishpur Tukda Purana	No	No	No	No	c	a	b	493555	b	b	Yes	c	b	Yes	c	c	b	c		b	
173	Narsinghpur	No	No	No	No	c	a	b	493555	b	b	Yes	c	b	Yes	c	c	b	c		Yes	
174	Bamdadih	No	No	No	No	c	b	b	493778	b	b	Yes	c	b		c	c	b	c		Yes	
175	Burodih	No	No	No	No	c	b	b	497449	b	b	a	b	b	Yes	c	c	b	c		Yes	
176	Sitapur	No	No	No	No	c	a	b	493555	b	b	Yes	c	b		c	c	b	c		Yes	
177	Khursipahar	No	No	No	No	b	a	c	491226	Yes	b	Yes	c	b		c	c	b	b		Yes	
178	Remda	No	No	No	No	c	b	c	491111	Yes	b	Yes	c	b		c	c	b	c		Yes	
179	Remada Tukada	No	No	No	No	b	b	c	491222	b	b	Yes	c	b		c	c	b	b		Yes	
180	Salhe Tarai	No	No	No	No	Yes	Yes	c	491111	Yes	b	Yes	c	b	Yes	c	c	b	b		Yes	
181	Sirko	No	No	No	No	Yes	Yes	c	496336	Yes	b	Yes	c	b		c	c	b	c		Yes	
182	Kanchanpur	No	No	Yes	No	c	b	c	492112	c	c	Yes	c	b		c	c	b	c		Yes	
183	Chhuwali Patera(Chhuwal	No	No	Yes	No	b	b	c	492112	b	b	Yes	b	b		c	c	c	c		Yes	
184	Jamjuda	No	No	Yes	No	b	a	c	492112	a	a	Yes	c	c	Yes	c	c	b	Yes		Yes	
185	Dhaba Khar	No	No	Yes	No	c	a	c	492112	a	c	Yes	c	b	Yes	c	c	b	c		Yes	
186	Deori	No	No	Yes	No	Yes	Yes	c	493449	Yes	Yes	Yes	c	b	Yes	c	b	Yes	b		Yes	
187	Narayanpur	No	No	Yes	No	c	c	c	491222	Yes	Yes	Yes	c	b	Yes	c	c	b	b		Yes	
188	Paterapali	No	No	Yes	No	c	c	c	491995	b	b	Yes	c	c		c	c	b	c		Yes	
189	Bhairopur	No	No	Yes	No	b	a	c	492112	a	a	Yes	a	c	Yes	c	c	b	c		Yes	
190	Mohgaon	No	No	Yes	No	c	c	c	493449	c	b	Yes	c	c		c	c	b	c		Yes	
191	Anandipur(Viran)																					
192	Banjari Dipa	No	No	Yes	No	c	c	c	493778	Yes	Yes	Yes	c	b	Yes	c	c	Yes	b		Yes	
193	Pendrawan	No	No	No	No	b	b	b	494222	b	b	b	b	b		c	b	b	Yes		Yes	
194	Nawagaon	No	No	No	No	b	b	c	493558	b	b	b	b	b		c	b	c	Yes		Yes	

Village connected to highways,village roads, banks & credit societies (If amenities available code -Yes is given, If not available within the village , the distance range code viz; a for < 5 Kms, b for 5-10 Kms and c for 10+ kms of nearest place where facility is available is given).

Availability of miscellaneous facilities (If amenities available code -Yes is given, code viz; a for < 5 Kms, b for 5-10 Kms and c for 10+ kms of nearest place where

68	69	70	71	72	73	74	75	76	77	78	79	80	81	82	83	84	85	86	87	88	89	90	91	
Connected to national highway(NH)	Connected to state highway(SH)	Connected to major district road (MDR)	Connected to others district road	Pucca roads	Kutcha roads	Water bounded macadam(WBM) roads	Navigable waterway (river/canal)(NW)	Footpaths (FP)	Commercial & Co-operative Banks	ATM	Agricultural Credit Societies	Self-Help Group (SHG)	Public distribution system (PDS) shop	Mandis / Regular market	Weekly Haat	Agricultural marketing society	Integrated Child Development Scheme (Nutritional Centres)	Anganwadi Centre (Nutritional Centres)	Others (Nutritional Centres)	ASHA (Accredited Social Health Activist)	Community centre with/without TV	Sports Field,	Sports Club / Recreation Centre	
b	a	a	a	a	Yes	a			b	c	c	Yes	a	b	b	c	c	a	Yes	Yes	c	c	c	Vijyamaal Tu
b	a	a	a	a	Yes	a	b		b	c	c	Yes	Yes	b	b	b	c	Yes	Yes	Yes	c	c	c	Bhajpuri
c	c	Yes	Yes	Yes	Yes	Yes			c	c	c	Yes	a	c	b	c	c	Yes	Yes	Yes	c	c	c	Bhatkhunda
b	b	b	Yes		Yes	Yes	b		b	c	b	Yes	Yes	b	b	c	c	Yes	Yes	Yes	c	Yes	c	Sawitripur
b	b	b	Yes		Yes	a	b		b	c	b	Yes	a	b	b	c	c	Yes	Yes	Yes	c	c	c	Sawatripurtukda
b	Yes	Yes	Yes	Yes	Yes	Yes			b	c	a	Yes	a	b	a	b	c	Yes	Yes	Yes	c	a	c	Chanaurdih Chanordih Tukda
b	a	Yes	Yes		Yes	Yes			a	c	a	Yes	a	a	a	a	c	Yes	Yes	Yes	a	a	c	Jarra
b	Yes	Yes	Yes	Yes	Yes	Yes			Yes	c	Yes	Yes	Yes	a	a	a	c	Yes	Yes	Yes	c	Yes	c	Jagdishpur
b	Yes	Yes	Yes	Yes	Yes	Yes			a	c	c	Yes	a	a	Yes	a	c	Yes	Yes	Yes	c	a	c	Jagdishpur Tukda Hostpi
b	Yes	Yes	Yes	Yes	Yes	Yes			a	c	a	Yes	Yes	b	a	a	c	a	Yes	Yes	c	a	c	Jagdishpur Tukda Purana
b	Yes	Yes	Yes	Yes	Yes	Yes			a	c	a	Yes	Yes	b	a	a	c	Yes	Yes	Yes	c	a	c	Narsinghpur
b	b	b	Yes	Yes	Yes	Yes			b	c	b	Yes	a	b	b	b	c	Yes	Yes	Yes	c	b	c	Bamdadih
b	Yes	Yes	Yes	Yes	Yes	Yes			a	c	a	Yes	a	a	a	a	c	Yes	Yes	Yes	Yes	a	c	Burodih
b	a	a	a	a	Yes	a			b	c	b	Yes	a	b	a	b	c	Yes	Yes	Yes	c	a	c	Sitapur
a	a	a	Yes	Yes	Yes	Yes			b	c	c	Yes	a	b	b	b	b	Yes	Yes	Yes	b	b	b	Khursipahar
a	a	a	Yes	Yes	Yes	Yes			b	c	c	Yes	Yes	b	b	b	b	Yes	Yes	Yes	c	b	c	Remda
a	a	a	Yes	Yes	Yes	Yes			b	c	c	Yes	a	b	b	b	b	Yes	Yes	Yes	b	b	b	Remada Tukada
Yes	Yes	Yes	Yes	Yes	Yes	Yes			b	c	c	Yes	Yes	b	b	b	b	Yes	Yes	Yes	b	b	b	Salhe Tarai
a	a	a	Yes	Yes	Yes	Yes			b	c	Yes	Yes	Yes	b	b	b	c	Yes	Yes	Yes	c	b	c	Sirko
b	b	b	Yes	Yes	Yes	Yes	c		b	c	b	Yes	Yes	b	b	b	Yes	Yes	Yes	Yes	Yes	c	c	Kanchanpur
a	c	c	a	a	Yes				b	c	b	Yes	a	c	b	c	c	Yes	Yes	Yes	Yes	Yes	Yes	Chhuwali Patera(Chhuwal
a	Yes	a	Yes	Yes	Yes	Yes	c		a	c	a	Yes	Yes	c	a	a	c	Yes	Yes	Yes	Yes	c	c	Jamjuda
Yes	Yes	Yes	Yes	Yes	Yes	Yes	c		b	b	a	Yes	Yes	c	a	a	c	Yes	Yes	Yes	Yes	Yes	c	Dhaba Khar
Yes	Yes	Yes	Yes	Yes	Yes	Yes	c		Yes	c	Yes	Yes	Yes	c	Yes	Yes	b	Yes	Yes	Yes	b	Yes	Yes	Deori
Yes	c	Yes	b	Yes	Yes	Yes	c		b	c	Yes	Yes	Yes	b	b	Yes	b	Yes	Yes	Yes	Yes	Yes	b	Narayanpur
b	b	b	Yes	Yes	Yes	Yes	c		b	c	b	Yes	a	c	b	c	c	Yes	Yes	Yes	c	c	c	Paterapali
a	Yes	a	Yes	Yes	Yes	Yes	c		a	c	a	Yes	Yes	b	a	a	c	Yes	Yes	Yes	Yes	c	Yes	Bhairapur
b	b	b	Yes	Yes	Yes	Yes	c		b	c	b	Yes	Yes	c	b	c	c	Yes	Yes	Yes	Yes	c	c	Mohgaon Anandipur(Viran)
Yes	Yes	Yes	Yes	Yes	Yes	Yes	c		a	c	a	Yes	Yes	b	Yes	b	b	Yes	Yes	Yes	b	b	b	Banjari Dipa
b	b	b	b	Yes	Yes				b	b	Yes	Yes	Yes	b	b	b	b	Yes	Yes	Yes	b	b	b	Pendrawan
b	b	b	b	b	Yes	b			b	c	b	b	a	b	b	b	b	Yes	Yes	Yes	b	b	b	Nawagaon

If not available within the village , the distance range
ere facility is available is given).

Availability of
electricity
(Yes/No)

Nearest Town

Area under different types of lan

1	2	92	93	94	95	96	97	98	99	100	101	102	103	104	105	106	107
162	Vijyamaal Tu	c	c		Yes	Yes	Yes	Yes	Yes	No	No	Bagbahara	c	0	1.1	0	7.3
163	Bhajpuri	c	c	Yes	Yes	Yes	Yes	Yes	Yes	No	No	Bagbahara	c	4.1	22.3	0	15
164	Bhatkhunda	c	c	a	c	Yes	Yes	Yes	Yes	No	No	Bagbahara	c	31.4	32.3	0	24.7
165	Sawitripur	c	c	b	Yes	Yes	Yes	Yes	Yes	No	No	Bagbahara	c	15.4	74.2	1.7	22.6
166	Sawatriputukda	c	c	b	Yes	Yes	Yes	Yes	Yes	No	No	Bagbahara	c	18.9	7.7	0	14.3
167	Chanaurdih	c	c	Yes	c	Yes	Yes	No	No	No	Yes	Bagbahara	c	0	6.2	0.4	0.2
168	Chanordih Tukda											Bagbahara	c	0	3.4	0	0.2
169	Jarra	c	c	a	c	Yes	a	No	No	No	Yes	Bagbahara	c	9	15.5	0.1	5.5
170	Jagdishpur	c	c	Yes	Yes	Yes	Yes	No	No	No	Yes	Bagbahara	c	0	9.4	1.2	3.7
171	Jagdishpur Tukda Hostpi	c	c	Yes	Yes	Yes	Yes	No	No	No	Yes	Bagbahara	c	0	5.7	0	14.5
172	Jagdishpur Tukda Purana	c	c	a	c	Yes	a	No	No	No	Yes	Bagbahara	c	0	2.3	0	4.6
173	Narsinghpur	c	c	Yes	c	Yes	Yes	No	No	No	Yes	Bagbahara	c	1.3	43.8	0	6.1
174	Bamdadih	c	c	Yes	c	Yes	Yes	No	No	No	Yes	Bagbahara	c	0	37.9	2.2	21.9
175	Burodih	c	c	Yes	c	Yes	Yes	No	No	No	Yes	Bagbahara	c	0	25.2	0.2	13.7
176	Sitapur	c	c	a	Yes	Yes	a	No	No	No	Yes	Bagbahara	c	1.5	19.8	0	22.7
177	Khursipahar	b	b	a	b	Yes	Yes	Yes	Yes	No	No	Bagbahara	b	5.9	88.8	6.8	16.5
178	Remda	c	c	Yes	Yes	Yes	Yes	Yes	Yes	No	No	Bagbahara	c	0	50.2	0.7	13
179	Remada Tukada	b	b	a	b	Yes	a	Yes	Yes	No	No	Bagbahara	b	40	61.5	1.1	59.3
180	Salhe Tarai	b	b	Yes	Yes	Yes	Yes	Yes	Yes	No	No	Bagbahara	b	0	73.6	2.7	12.6
181	Sirko	c	c	Yes	Yes	Yes	Yes	Yes	Yes	No	No	Bagbahara	c	1.8	44.8	1.6	10
182	Kanchanpur	c	c	c	c	Yes	Yes	No	No	No	Yes	Bagbahara	c	0	10.7	0	8.8
183	Chhuwali Patera(Chhuwal	c	Yes	a	c	Yes	a	No	No	No	Yes	Bagbahara	c	2.6	27.2	0.9	13.6
184	Jamjuda	c	c	c	c	Yes	Yes	No	No	No	Yes	Bagbahara	c	0	18.4	0	2.2
185	Dhaba Khar	c	c	c	c	Yes	Yes	No	No	No	Yes	Bagbahara	c	15.1	19.5	0	2.4
186	Deori	b	b	c	Yes	Yes	Yes	No	No	No	Yes	Bagbahara	b	0	18.5	0.7	2.7
187	Narayanpur	b	b	c	b	Yes	a	No	No	No	Yes	Bagbahara	b	0	19.6	1.3	4.5
188	Paterapali	c	c	c	c	b	a	No	No	No	Yes	Bagbahara	c	0	11.5	0	1.8
189	Bhairopur	c	c	c	c	Yes	a	No	No	No	Yes	Bagbahara	c	1.5	21.5	1.2	3.2
190	Mohgaon	c	c	c	c	Yes	Yes	No	No	No	Yes	Bagbahara	c	0.2	19.8	1.6	12.6
191	Anandipur(Viran)											Bagbahara	c	0	2.1	1.2	1.2
192	Banjari Dipa	b	b	a	Yes	a	a	No	No	No	Yes	Bagbahara	b	0	6.7	0	0.9
193	Pendrawan	b	b	Yes	Yes	Yes	Yes	Yes	Yes	No	No	Bagbahara	b	21.9	25.5	0.5	5.4
194	Nawagaon	b	b	b	Yes	Yes	Yes	Yes	Yes	No	No	Bagbahara	b	5.5	69.6	0	2.5

Land Use											Name of three most important commodities manufactured			Name of Village	Serial Number	
Land use (in hectares rounded up to one decimal place)							Area irrigated by source (in hectare).				First	Second	Third			
Land Under Miscellaneous Tree Crops etc.	Culturable Waste Land	Fallow lands other than current fallows	Current Fallows	Net Area Sown	Total Irrigated Land Area	Total Un-irrigated Land Area	Canals (C)	Wells/Tube-wells(W/TW)	Tanks/Lakes(T/L)	Water Falls(WF)	Others(O)	120	121	122	2	1
108	109	110	111	112	113	114	115	116	117	118	119	120	121	122		
0	0	5	0.2	30	2.1	29.9	0	2.1	0	0	0				Vijyamaal Tu	162
0	0	2	5.8	258.8	232.5	48.8	215	17.5	0	0	0				Bhajpuri	163
0	5.4	4	17	490.6	23.2	463	0	23.2	0	0	0				Bhatkhunda	164
0	9.5	11	13.6	614	344.5	346	147	77.5	120	0	0				Sawitripur	165
0	0.6	4.6	3.7	107.2	27.5	91.9	0	27.5	0	0	0				Sawatripurtukda	166
0	1	1.8	6.8	126.8	52	74.8	0	52	0	0	0				Chanaurdih	167
0	0	0.6	0.3	73.1	45.5	27.6	0	23	22.5	0	0				Chanordih Tukda	168
0	0.6	0.6	11	222.2	7.8	211.7	0	7.8	0	0	0				Jarra	169
0	1.1	0.5	3.4	271.4	15	255.5	0	15	0	0	0				Jagdishpur	170
0	2.4	0.8	13.3	77.4	9	65.9	0	9	0	0	0				Jagdishpur Tukda Hostpi	171
0	0.4	0.4	4.2	32.2	3	28.7	0	3	0	0	0				Jagdishpur Tukda Purana	172
0	2	4.6	9.3	141	84	55.5	0	2	82	0	0				Narsinghpur	173
0.3	2.2	0.8	9.1	421.4	49.8	371.9	0	49.8	0	0	0				Bamdadih	174
0	2.8	1.1	8	459.1	9.5	446.8	0	9.5	0	0	0				Burodih	175
0	1.3	0.8	5.8	272	7.4	261.7	0	7.4	0	0	0				Sitapur	176
0	39.5	6.1	3.9	450.5	75	375.5	67	8	0	0	0				Khursipahar	177
0	5.4	15.1	1.4	492.5	30	462.5	20	10	0	0	0				Remda	178
0	3.8	3.8	0	162.2	11.5	150.7	0	11.5	0	0	0				Remada Tukada	179
0	27.4	2.6	0	354.1	80.6	273.5	70	10.6	0	0	0				Salhe Tarai	180
0	28.4	8	6.1	367.5	111.4	256.1	100	11.4	0	0	0				Sirko	181
0	1.8	1.6	0.6	194	40.6	153.4	0	40.6	0	0	0				Kanchanpur	182
0	2.7	0	0	354.4	38.4	316	0	38.4	0	0	0				Chhuwali Patera(Chhuwal	183
0	6.9	12.9	0.9	307.6	39.5	268.1	0	39.5	0	0	0				Jamjuda	184
0	0.1	2.2	2.5	372.2	10.6	361.6	0	6.6	4	0	0				Dhaba Khar	185
0	4.1	1.5	2.9	173.2	40.2	133	0	40.2	0	0	0				Deori	186
0	12.9	0.3	0.1	155.3	43.7	111.6	0	43.7	0	0	0				Narayanpur	187
0	0.8	0.3	1.4	99.5	51.6	47.9	0	48.6	3	0	0				Paterapali	188
0	5.4	1.2	4.3	181.8	81.2	100.6	0	81.2	0	0	0				Bhairopur	189
0	2.4	2.8	0.7	262.8	27.6	235	0	46.7	0	0	0				Mohgaon	190
0	0	0	0.1	42.8	7.2	35.6	0	7.2	0	0	0				Anandipur(Viran)	191
0	0.7	1.4	0	19	7.2	19.8	0	7.2	0	0	0				Banjari Dipa	192
0	1.8	3.5	3.5	497.4	17.4	480	0	12.4	5	0	0				Pendrawan	193
0	1	3	2.7	148.6	7	141.6	0	5	2	0	0				Nawagaon	194

Sr.No.	Name village	Location code no.	Total area of the village (in hectares rounded up to one decimal place)	Total population (2011 census)	Number of households (2011 census)	Number of educational amenities available. (If not available within the village , the distance range code viz; a for < 5 Kms, b for 5-10 Kms and c for 10+ kms of nearest place where facility is available is given).													
						Pre-Primary school (PP)	Primary school (P)	Middle school (M)	Secondary School (S)	Senior Secondary school (SS)	Degree college of arts science & commerce (ASC)	Engineering college(EC)	Medical college (MC)	Management institute (MI)	Polytechnic (Pt)	Vocational training school /ITI	Non-formal training centre (NFTC)	Special school for disabled (SSD)	Others (specify)
1	2	3	4	5	6	7	8	9	10	11	12	13	14	15	16	17	18	19	20
195	Nawagaon Tukda	446473	253.8	588	156	b	1	a	a	b	b	c	c	c	c	b	c	c	
196	Pandripani	446474	208.5	393	92	c	1	b	b	c	c	c	c	c	c	c	c	c	c
197	Pandripani Tukda	446475	49.9	236	54	c	a	b	b	c	c	c	c	c	c	c	c	c	c
198	Barikpali	446476	225.5	664	127	c	1	a	a	c	c	c	c	c	c	c	c	c	c
199	Barikpali Tukda	446477	171.5	270	63	c	1	a	a	c	c	c	c	c	c	c	c	c	c
200	Jarabharan	446478	406.8	946	201	c	1	b	b	c	c	c	c	c	c	c	c	c	c
201	Bagardarha	446479	422.3	1190	301	c	1	1	b	b	c	c	c	c	c	c	c	c	c
202	Katangarai	446480	249.5	620	160	c	1	a	a	a	c	c	c	c	c	b		c	
203	Chhoteloram	446481	327.6	896	201	c	1	1	b	b	c	c	c	c	c	c	c	c	c
204	Chhote Loram Tukda Naya	446482	54.5	111	23	c	1	a	a	b	c	c	c	c	c	c		c	
205	Chhoteloram Tukda Puran	446483	28.4	0	0														
206	Dhodharkasa	446484	451.8	869	232	c	1	1	b	b	c	c	c	c	c	c	c	c	c
207	Bahadurpur	446485	190.4	377	90	a	1	b	b	b	c	c	c	c	c	c	c	c	c
208	Lalmati	446486	141.6	448	88	c	1	b	b	b	c	c	c	c	c	c	c	c	c
209	Shankarpur	446487	616.3	1274	325	c	2	2	a	a	c	c	c	c	c	c	c	c	c
210	Saldih	446488	747	1920	438	c	2	2	1	1	c	c	c	c	c	c	c	c	c
211	Akaltara	446489	132.6	62	16	b	1	a	a	a	c	c	c	c	c	c	c	c	c
212	Dongripali	446490	246	682	154	c	1	1	b	b	c	c	c	c	c	c	c	c	c
213	Dongripali Tukda	446491	1.8	0	0														
214	Padakipali	446492	228.8	590	132	b	1	a	a	a	c	c	c	c	c	c	c	c	c
215	Bade Loram	446493	436.6	1040	243	c	1	1	a	a	c	c	c	c	c	c	c	c	c
216	Paraswani	446494	304.4	1058	257	b	1	1	1	1	1	c	c	c	c	c	c	c	c
217	Paraswani Tukda	446495	21	0	0														
218	Fathamuda	446496	180.4	362	72	c	1	a	b	b	c	c	c	c	c	c	c	c	c
219	Laripur	446497	373.5	871	192	c	1		b	b	c	c	c	c	c	c	c	c	c
220	Laripur Tukda Chhota	446498	210	78	17	c	1	1	b	b	c	c	c	c	c	c	c	c	c
221	Laripur Tukda Bada	446499	88.7	157	40	c	a	a	c	c	c	c	c	c	c	c	c	c	c
222	Sinharpur	446500	247.3	533	94	c	1	a	b	b	c	c	c	c	c	c	c	c	c
223	Sinharpur Tukda	446501	79.3	176	41	c	a	a	a	a	c	c	c	c	c	c	c	c	c
224	Sinharpur Tukada	446502	29.6	0	0														
225	Gauriya	446503	241.5	593	128	a	1	a	a	a	c	c	c	c	c	c	c	c	c
226	Utekel	446504	296.5	914	216	a	1	a	a	a	c	c	c	c	c	c	c	c	c

Number of Medical Amenities available. (If not available within the village , the distance range code viz; a for < 5 Kms, b for 5-10 Kms and c for 10+ kms of nearest place where facility is available is given).										Number of Non-Government Medical Amenities available.								Availability of drinking water - Yes / No						Name village		
Community health centre (CHC)	Primary health centre (PHC)	Primary health sub centre (PHS)	Maternity and child welfare centre (MCWC)	T.B. clinic (TBC)	Hospital-allopathic (HA)	Hospital-alternative medicine (HO)	Dispensary (D)	Veterinary hospital (VH)	Mobile health clinic (MHC)	Family welfare centre (FWC)	Charitable non Govt. hospital/Nursing home.	Medical practitioner with MBBS Degree	Medical practitioner with other degree	Medical practitioner with no degree	Traditional practitioner and faith healer .	Medicine Shop	Others	Tap water (Treated/Untreated)	Well water (Covered / Uncovered well)	Hand Pump	Tube wells / Bore well	Spring	River / Canal		Tank / Pond / Lake	Others
21	22	23	24	25	26	27	28	29	30	31	32	33	34	35	36	37	38	39	40	41	42	43	44	45	46	2
b	b	a	b	c	b	c	a	c	c	0	0	0	0	0	0	0	0	No	No	Yes	Yes	No	No	Yes	No	Nawagaon Tukda
c	c	b	c	c	b	c	b	c	c	0	0	0	0	0	0	0	0	No	Yes	Yes	Yes	No	No	Yes	No	Pandripani
c	c	b	c	c	c	c	b	c	c	0	0	0	0	0	0	0	0	No	Yes	Yes	Yes	No	No	Yes	No	Pandripani Tukda
c	c	a	c	c	c	c	a	c	c	0	0	2	0	1	0	0	0	No	Yes	Yes	Yes	No	No	Yes	No	Barikpali
c	c	a	c	c	c	c	a	c	c	0	0	0	0	0	0	0	0	No	Yes	Yes	Yes	No	No	Yes	No	Barikpali Tukda
c	c	b	c	c	c	c	b	c	c	0	0	0	0	3	0	0	0	No	Yes	Yes	Yes	No	No	Yes	No	Jarabharan
c	c	b	c	c	c	c	b	c	c	0	0	0	0	0	0	0	0	No	No	Yes	Yes	No	No	Yes	No	Bagardarha
c	a	a	a	c	a	c	a	c	c	0	0	0	0	1	0	0	0	No	Yes	Yes	No	No	No	Yes	No	Katangtarai
c	c	1	1	c	c	c	b	c	c	0	0	0	0	0	0	0	0	No	Yes	Yes	No	No	No	Yes	No	Chhoteloram
c	c	a	c	c	c	c	a	c	c	0	0	0	0	0	0	0	0	No	Yes	Yes	No	No	No	Yes	No	Chhote Loram Tukda Naya
																										Chhoteloram Tukda Puran
c	c	b	b	c	b	c	b	c	c	0	0	0	0	1	0	0	0	No	Yes	Yes	No	No	No	Yes	No	Dhodharkasa
c	c	a	c	b	b	b	b	c	c	0	0	0	0	1	0	0	0	No	Yes	Yes	No	No	No	Yes	No	Bahadurpur
c	b	a	a	c	c	c	b	c	c	0	0	0	0	1	0	0	0	No	Yes	Yes	No	No	No	Yes	No	Lalmati
c	a	a	c	c	c	c		c	c	0	0	0	0	1	0	0	0	No	No	Yes	No	No	No	Yes	No	Shankarpur
c	1	1	1		1	b	1	c	c	0	0	0	0	1	0	0	0	No	Yes	Yes	Yes	No	No	Yes	No	Saldih
c	b	a	b	c	b	b	b	c	c	0	0	0	0	0	0	0	0	No	No	Yes	No	No	No	No	No	Akaltara
c	c	b	c	c	c	c	c	c	c	0	0	0	0	0	0	0	0	No	Yes	Yes	No	No	No	Yes	No	Dongripali
																										Dongripali Tukda
b	b	a	a	c	b	b	b	c	c	0	0	0	0	0	0	0	0	No	No	Yes	Yes	No	No	Yes	No	Padakipali
c	c	a	c	c	c	c	c	c	c	0	0	0	0	0	0	0	0	Yes	Yes	Yes	No	No	Yes	Yes	No	Bade Loram
c	b	1	b	c	b	1	b	c	c	0	0	0	0	0	0	0	0	Yes	Yes	Yes	Yes	No	Yes	Yes	No	Paraswani
																										Paraswani Tukda
c	c	a	c	c	c	c	c	c	c	0	0	0	0	0	0	0	0	No	Yes	Yes	Yes	No	Yes	Yes	No	Fathamuda
c	c	1	c	c	c	c	c	c	c	0	0	0	0	0	0	0	0	No	Yes	Yes	No	No	No	Yes	No	Laripur
c	c	b	c	c	c	c	c	c	c	0	0	0	0	0	0	0	0	No	No	Yes	No	No	No	Yes	No	Laripur Tukda Chhota
c	c	a	c	c	c	c	c	c	c	0	0	0	0	0	0	0	0	No	Yes	Yes	Yes	No	Yes	Yes	No	Sinharpur
c	c	a	c	c	c	c	c	c	c	0	0	0	0	0	0	0	0	No	No	Yes	No	No	No	No	No	Sinharpur Tukda
																										Sinharpur Tukada
c	a	a	a	c	a	a	a	c	c	0	0	0	0	0	0	0	0	No	Yes	Yes	Yes	No	Yes	Yes	No	Gauriya
c	a	a	a	c	a	a	a	c	c	0	0	0	0	0	0	0	0	No	Yes	Yes	No	No	No	Yes	No	Utekel

Sr.No.	Name village	Availability of toilet & others Yes / No				Communication and transport facilities (If amenities available code -Yes is given except for Village Pin Code ,If not available within the village , the distance range code viz; a for < 5 Kms, b for 5-10 Kms and c for 10+ kms of nearest place where facility is available is given).																
		Community toilet including bath.	Community toilet excluding bath.	Rural sanitary mart or sanitary hardware outlet available near the village.	Community bio- gas or recycle of waste for productive use.	Post office(PO)	Sub post office (SPO)	Post & Telegraph office (P&TO)	Village Pin Code	Telephones (Land lines)	Public call office (PCO)	Mobile phone coverage	Internet cafes/ Common service centre (CSC)	Private courier facility	Bus service (Public & Private)	Railway stations	Auto/Modified Autos	Taxis and Vans	Tractors	Cycle-pulled rickshaws(Manual & Machine driven)	Carts driven by animals	Sea /River ferry service
1	2	47	48	49	50	51	52	53	54	55	56	57	58	59	60	61	62	63	64	65	66	67
195	Nawagaon Tukda	No	No	No	No	c	a	c	493558	b	b	b	b	b	c	b	c	Yes	Yes			
196	Pandripani	No	No	No	No	c	b	c	493551	c	c	b	b	b	c	b	b	Yes	Yes			
197	Pandripani Tukda	No	No	No	No	c	b	c	494222	c	c	c	c	c	c	c	c	c	c			Yes
198	Barikpali	No	No	No	No	c	a	c	491995	c	b	b	c	c	c	c	c	Yes	Yes			
199	Barikpali Tukda	No	No	No	No	c	a	c	491888	c	b	b	c	c	c	c	c	c	c			Yes
200	Jarabharan	No	No	No	No	c	b	c	495117	c	c	c	c	c	c	c	c	Yes	Yes			
201	Bagardarha	No	No	No	No	c	b	c	493338	b	b	b	c	c	c	c	c	Yes	Yes			
202	Katangtarai	No	No	Yes	No	c	c	c	495117	b	b	Yes	c	c	c	c	b	c				Yes
203	Chhoteloram	No	No	Yes	No	Yes	c	c	491988	c	c	Yes	c	c	c	c	c	c				Yes
204	Chhote Loram Tukda Naya	No	No	Yes	No	c	c	c	492112	c	c	Yes	c	c	c	c	c	Yes	Yes	Yes		
205	Chhoteloram Tukda Puran																					
206	Dhodharkasa	No	No	No	No	c	c	c	491222	b	b	Yes	b	c	c	c	c	Yes	Yes			
207	Bahadurpur	No	No	Yes	No	c	c	c	491988	c	c	Yes	c	c	c	c	c	c				Yes
208	Lalmati	No	No	Yes	No	c	c	c	495117	c	c	Yes	c	c	c	c	b	Yes	Yes			
209	Shankarpur	No	No	Yes	No	c	c	c	494450	b	b	Yes	c	c	c	c	b	Yes	Yes	Yes		
210	Saldih	No	No	Yes	No	Yes	c	c	494450	Yes	Yes	Yes	c	c	c	c	c	Yes	Yes	Yes		
211	Akaltara	No	No	No	No	c	c	c	493551	b	b	Yes	b	b	c	c	b	c				b
212	Dongripali	No	No	No	No	c	c	c	491222	c	c	c	c	c	c	c	c	c				b
213	Dongripali Tukda																					
214	Padakipali	No	No	No	No	c	c	c	493445	b	b	Yes	b	b	c	c	b	c				b
215	Bade Loram	No	No	No	No	c	c	c	493338	Yes	c	Yes	c	c	c	c	c	c				Yes
216	Paraswani	No	No	No	No	Yes	c	c	493445	b	b	Yes	b	b	Yes	c	b	c				Yes
217	Paraswani Tukda																					
218	Fathamuda	No	No	No	No	c	c	c	492112	c	c	Yes	c	c	c	c	c	c				b
219	Laripur	No	No	No	No	c	c	c	492112	c	c	Yes	c	c	Yes	c	c	c				b
220	Laripur Tukda Chhota	No	No	No	No	c	c	c	492112	c	c	Yes	c	c	Yes	c	c	c				b
221	Laripur Tukda Bada	No	No	No	No	c	c	c	492112	c	c	Yes	c	c	c	c	c	c				b
222	Sinharpur	No	No	No	No	c	c	c	493889	c	c	Yes	c	c	c	c	c	c				b
223	Sinharpur Tukda	No	No	No	No	c	c	c	493889	c	c	Yes	c	c	c	c	c	c				b
224	Sinharpur Tukada																					
225	Gauriya	No	No	No	No	c	c	c	494670	a	a	Yes	a	a	c	c	a	c				b
226	Utekel	No	No	No	No	c	c	c	494670	a	a	Yes	a	a	c	c	a	c				b

Village connected to highways,village roads, banks & credit societies (If amenities available code -Yes is given, If not available within the village , the distance range code viz; a for < 5 Kms, b for 5-10 Kms and c for 10+ kms of nearest place where facility is available is given).

Availability of miscellaneous facilities (If amenities available code -Yes is given, code viz; a for < 5 Kms, b for 5-10 Kms and c for 10+ kms of nearest place where

68	69	70	71	72	73	74	75	76	77	78	79	80	81	82	83	84	85	86	87	88	89	90	91	
Connected to national highway(NH)	Connected to state highway(SH)	Connected to major district road (MDR)	Connected to others district road	Pucca roads	Kutchcha roads	Water bounded macadam(WBM) roads	Navigable waterway (river/canal)(NW)	Footpaths (FP)	Commercial & Co-operative Banks	ATM	Agricultural Credit Societies	Self-Help Group (SHG)	Public distribution system (PDS) shop	Mandis / Regular market	Weekly Haat	Agricultural marketing society	Integrated Child Development Scheme (Nutritional Centres)	Anganwadi Centre (Nutritional Centres)	Others (Nutritional Centres)	ASHA (Accredited Social Health Activist)	Community centre with/without TV	Sports Field,	Sports Club / Recreation Centre	
b	b	b	a	a	Yes				b	c	a	b	a	b	b	b	b	Yes	Yes	a	b	b	b	Nawagaon Tukda
c	b	b	Yes	Yes	a				c	c	b	Yes	a	c	b	c	b	Yes	Yes	Yes	b	b	b	Pandripani
c	c	c	Yes	Yes	a				c	c	b	Yes	a	c	b	c	b	Yes	Yes	Yes	c	c	c	Pandripani Tukda
c	c	c	Yes	Yes	Yes				c	c	a	c	Yes	c	c	a	Yes	Yes	Yes	Yes	c	c	c	Barikpali
c	c	c	Yes	Yes	Yes				c	c	a	c	b	c	c	a	c	Yes	Yes	Yes	c	c	c	Barikpali Tukda
c	c	c	Yes	Yes	Yes				c	c	b	c	Yes	c	c	b	Yes	Yes	Yes	Yes	c	Yes	Yes	Jarabharan
b	c	b	Yes	Yes	Yes				b	c	b	b	a	c	b	b	b	Yes	Yes	Yes	c	c	c	Bagardarha
b	b	b	Yes	Yes	Yes	Yes	c		b	c	b	Yes	Yes	c	b	b	c	Yes	Yes	Yes	c	c	c	Katangtarai
c	a	c	Yes	Yes	Yes	Yes	c		c	c	c	Yes	Yes	c	c	c	c	Yes	Yes	Yes	Yes	c	c	Chhoteloram
c	c	c	Yes	Yes	Yes	Yes	c		c	c	c	Yes	Yes	Yes	Yes	Yes	c	Yes	Yes	Yes	Yes	Yes	Yes	Chhote Loram Tukda Naya
																								Chhoteloram Tukda Puran
b	b	b	Yes	Yes	Yes	Yes	c		b	c	b	Yes	Yes	c	b	b	c	Yes	Yes	Yes	c	c	c	Dhodharkasa
c	c	c	Yes	Yes	Yes	Yes	c		c	c	c	Yes	a	c	c	c	c	a	Yes	Yes	c	c	c	Bahadurpur
b	b	b	Yes	Yes	Yes	Yes	c		c	c	b	Yes	a	c	c	c	c	Yes	Yes	Yes	c	c	c	Lalmati
b	b	b	Yes	Yes	Yes	Yes	c		b	c	a	Yes	Yes	c	b	b	c	Yes	Yes	Yes	c	Yes	c	Shankarpur
c	c	c	Yes	Yes	Yes	Yes	c		b	c	Yes	Yes	Yes	c	b	Yes	c	Yes	Yes	Yes	Yes	Yes	c	Saldih
b	c	c	a	a	Yes				b	c	a	Yes	a	c	b	c	c	a	Yes	Yes	c	c	c	Akaltara
c	c	c	a	a	Yes				c	c	b	Yes	Yes	c	a	c	c	Yes	Yes	Yes	c	c	c	Dongripali
																								Dongripali Tukda
b	c	c	a	a	Yes				b	c	b	Yes	a	c	b	c	c	Yes	Yes	Yes	c	c	c	Padakipali
c	c	c	c	Yes	Yes				c	c	a	Yes	Yes	c	c	c	c	Yes	Yes	Yes	c	c	c	Bade Loram
b	c	c	c	Yes	Yes				b	c	Yes	Yes	Yes	c	b	c	c	Yes	Yes	Yes	c	Yes	c	Paraswani
																								Paraswani Tukda
c	c	c	a	a	Yes	a			c	c	c	Yes	a	c	c	c	c	Yes	Yes	Yes	c	c	c	Fathamuda
c	c	c	c	Yes	Yes				c	c	b	Yes	Yes	c	c	c	c	Yes	Yes	Yes	c	c	c	Laripur
c	c	c	c	Yes	Yes				c	c	c	Yes	b	c	c	c	c	Yes	Yes	Yes	c	c	c	Laripur Tukda Chhota
c	c	c	a	a					c	c	b	Yes	a	c	c	c	c	Yes	Yes	Yes	c	c	c	Laripur Tukda Bada
c	c	c	b	b					c	c	b	Yes	b	c	c	c	c	Yes	Yes	Yes	c	c	c	Sinharpur
c	c	c	a	a	Yes				c	c	b	Yes	a	c	c	c	c	a	Yes	Yes	c	c	c	Sinharpur Tukda
																								Sinharpur Tukada
a	a	c	a	a	Yes				a	c	a	Yes	a	c	a	c	c	Yes	Yes	Yes	c	c	c	Gauriya
a	c	a	a	a	Yes				a	c	c	Yes	a	c	a	c	c	Yes	Yes	Yes	c	c	c	Utekel

If not available within the village , the distance range are facility is available is given).

Availability of electricity (Yes/No)

Nearest Town

Area under different types of land

1	2	92	93	94	95	96	97	98	99	100	101	102	103	104	105	106	107
		Cinema / Video Hall	Public Library	Public Reading Room	Newspaper Supply	Assembly / Polling station	Birth & Death Registration Office	Power Supply for Domestic Use (ED)	Power Supply for Agricultural Use (EAG)	Power Supply for Commercial Use (EC)	Power Supply for All Uses (EA)	Name	Distance range code i.e. a for < 5 Kms, b for 5-10 Kms and c for 10+ kms .	Forests	Area under Non-agricultural Uses	Barren and Un-cultivable land	Permanent Pastures and Other Grazing Lands
195	Nawagaon Tukda	b	b	b	Yes	Yes	a	No	No	No	Yes	Bagbahara	b	2.6	34.2	3.9	90.5
196	Pandripani	b	b	Yes	b	Yes	a	No	No	No	Yes	Bagbahara	c	0	12.1	0.6	5
197	Pandripani Tukda	c	c	Yes	c	a	a	Yes	Yes	No	No	Bagbahara	c	2	1.2	0	7.7
198	Barikpali	c	c	a	Yes	Yes	a	No	No	No	Yes	Bagbahara	c	3.6	12.1	0	2.8
199	Barikpali Tukda	c	c	a	Yes	a	a	Yes	Yes	No	No	Bagbahara	c	46.6	11.7	3.9	0
200	Jarabharan	Yes	Yes	Yes	Yes	Yes	Yes	No	No	No	Yes	Bagbahara	c	0	23.4	0.2	5.6
201	Bagardarha	c	c	a	Yes	Yes	Yes	No	No	No	Yes	Bagbahara	c	19.7	28.2	0.1	4.9
202	Katangarai	c	c	c	Yes	Yes	Yes	No	No	No	Yes	Bagbahara	c	2.3	12.6	0.8	0.6
203	Chhoteloram	c	c	c	c	Yes	Yes	No	No	No	Yes	Bagbahara	c	4.4	16.3	0	0.4
204	Chhote Loram Tukda Naya	Yes	Yes	Yes	Yes	Yes	Yes	No	No	No	Yes	Bagbahara	c	0	1	2.1	0.6
205	Chhoteloram Tukda Puran											Bagbahara	c	0	0.4	0.8	1.9
206	Dhodharkasa	c	c	Yes	Yes	Yes	Yes	No	No	No	Yes	Bagbahara	c	22.6	17.4	8.3	11.7
207	Bahadurpur	c	c	c	Yes	a	a	No	No	No	Yes	Bagbahara	c	38.2	10.6	1	3.2
208	Lalmati	c	c	c	Yes	Yes	Yes	No	No	No	Yes	Bagbahara	c	0	10.1	0.1	24.4
209	Shankarpur	c	c	Yes	Yes	Yes	a	No	No	No	Yes	Bagbahara	c	28.9	31.9	10.1	29.6
210	Saldih	c	c	c	Yes	Yes	Yes	No	No	No	Yes	Bagbahara	c	7.5	64.1	0	4.3
211	Akaltara	c	c	a	c	a	a	Yes	Yes	No	No	Bagbahara	c	7.8	8.4	0.8	10.1
212	Dongripali	c	c	a	Yes	Yes	a	Yes	Yes	No	No	Bagbahara	c	14.8	10.3	0	1.3
213	Dongripali Tukda											Bagbahara		0	0.1	0	0
214	Padakipali	c	c	a	c	Yes	a	Yes	Yes	No	No	Bagbahara	c	2.2	15.9	0	7.2
215	Bade Loram	c	c	Yes	c	Yes	Yes	Yes	Yes	No	No	Bagbahara	c	17.3	35.8	1	12
216	Paraswani	c	c	Yes	c	Yes	Yes	Yes	Yes	No	No	Bagbahara	c	9.4	38.9	2.7	4.5
217	Paraswani Tukda											Bagbahara		0	2.4	0	0
218	Fathamuda	c	c	a	c	a	a	Yes	Yes	No	No	Bagbahara	c	22	11.2	0	0.4
219	Laripur	c	c	Yes	Yes	Yes	Yes	Yes	Yes	No	No	Bagbahara	c	66.2	15.3	2.5	15
220	Laripur Tukda Chhota	c	c	c	Yes	Yes	Yes	Yes	Yes	No	No	Bagbahara	c	70.7	1.3	21	11.6
221	Laripur Tukda Bada	c	c	a	Yes	b	a	Yes	No	No	No	Bagbahara	c	0	0.5	1.8	1
222	Sinharpur	c	c	a	Yes	Yes	b	Yes	Yes	No	No	Bagbahara	c	31.1	31.7	0.2	7.3
223	Sinharpur Tukda	c	c	a	Yes	a	a	Yes	Yes	No	No	Bagbahara	c	0	0	0	0
224	Sinharpur Tukada											Bagbahara		17.3	1.2	1.9	6.7
225	Gauriya	c	c	a	Yes	Yes	a	Yes	Yes	No	No	Bagbahara	c	0	23.3	0	9
226	Utekel	c	c	Yes	Yes	Yes	Yes	Yes	Yes	No	No	Bagbahara	c	15.4	19.7	0	13.4

Land Use											Name of three most important commodities manufactured			Name of Village	Serial Number	
Land use (in hectares rounded up to one decimal place)							Area irrigated by source (in hectare).				First	Second	Third			
Land Under Miscellaneous Tree Crops etc.	Culturable Waste Land	Fallow lands other than current fallows	Current Fallows	Net Area Sown	Total Irrigated Land Area	Total Un-irrigated Land Area	Canals (C)	Wells/Tube-wells(W/TW)	Tanks/Lakes(T/L)	Water Falls(WF)	Others(O)	First	Second	Third	Name of Village	Serial Number
108	109	110	111	112	113	114	115	116	117	118	119	120	121	122	2	1
0	1.6	6.8	6.3	107.9	41.1	66.8	0	41.1	0	0	0				Nawagaon Tukda	195
0	2.3	4.2	4.2	180.1	33.4	146.7	0	33.4	0	0	0				Pandripani	196
0	0.8	1.1	1	36.1	5.6	20.4	0	5.6	0	0	0				Pandripani Tukda	197
0	0.3	0.7	0.8	205.2	27	178.2	0	27	0	0	0				Barikpali	198
0	1.2	1.3	1.1	105.7	10.2	95.5	0	10.2	0	0	0				Barikpali Tukda	199
0	0.6	1.9	2.1	372.9	48.5	324.4	0	48.5	0	0	0				Jarabharan	200
0	3.4	3	0	363	42	321	0	42	0	0	0				Bagardarha	201
0	0.4	0.5	0.5	231.7	12.5	219.2	0	12.5	0	0	0				Katangtarai	202
0	2.4	2	2	300.1	18.5	281.6	0	18.5	0	0	0				Chhoteloram	203
0	0.7	1	0.5	48.7	11	37.7	0	11	0	0	0				Chhote Loram Tukda Naya	204
0	0.6	0.3	0.2	24.2	1.1	23.1	0	1.1	0	0	0				Chhoteloram Tukda Puran	205
0	8	6	3.6	374.2	30.8	343.4	0	24.8	6	0	0				Dhodharkasa	206
0	2.9	1	1	132.4	7.7	124.6	0	1.2	6.5	0	0				Bahadurpur	207
0	2.4	2	3.7	99	27	72	0	17	10	0	0				Lalmati	208
0	15.6	11	4.3	484.9	23.3	461.6	0	23.3	0	0	0				Shankarpur	209
0	8.1	4.5	1.9	656.6	35.2	621.7	0	26.9	8.3	0	0				Saldih	210
0	1	0.4	1	103.2	5	98.2	0	5	0	0	0				Akaltara	211
0	0.5	0.5	0.3	218.3	40	178.3	0	40	0	0	0				Dongripali	212
0	0	0	0	1.7	0	1.7	0	0	0	0	0				Dongripali Tukda	213
0	2	6	0.2	195.2	12.9	182.5	0	8	4.9	0	0				Padakipali	214
0	10	22	12.6	326	38.1	287.8	0	38.1	0	0	0				Bade Loram	215
0	5.3	4	6.5	233	15.7	217.3	0	15.7	0	0	0				Paraswani	216
0	0	0	0	18.6	0	18.6	0	0	0	0	0				Paraswani Tukda	217
0	10	11	11	114.7	8	106.7	0	8	0	0	0				Fathamuda	218
0	10	18	20.5	226	1.8	224.2	0	1.8	0	0	0				Laripur	219
0	1	1	0.4	103.1	0	103.1	0	0	0	0	0				Laripur Tukda Chhota	220
0	5	15	12.8	52.5	0	52.5	0	0	0	0	0				Laripur Tukda Bada	221
0	8	3	5.5	160.5	31.2	129.3	0	31.2	0	0	0				Sinharpur	222
0	6.5	2	2	68.8	2.8	66	0	2.8	0	0	0				Sinharpur Tukda	223
0	0	0	0	2.5	0	2.5	0	0	0	0	0				Sinharpur Tukada	224
0	1.4	3.6	4.6	199.5	12.2	187.3	0	8.2	4	0	0				Gauriya	225
0	1.3	3	1.2	242.6	15.2	227.4	0	10.2	5	0	0				Utekel	226

Sr.No.	Name village	Location code no.	Total area of the village (in hectares rounded up to one decimal place)	Total population (2011 census)	Number of households (2011 census)	Number of educational amenities available. (If not available within the village , the distance range code viz; a for < 5 Kms, b for 5-10 Kms and c for 10+ kms of nearest place where facility is available is given).														
						Pre-Primary school (PP)	Primary school (P)	Middle school (M)	Secondary School (S)	Senior Secondary school (SS)	Degree college of arts science & commerce (ASC)	Engineering college(EC)	Medical college (MC)	Management institute (MI)	Polytechnic (Pt)	Vocational training school /ITI	Non-formal training centre (NFTC)	Special school for disabled (SSD)	Others (specify)	
1	2	3	4	5	6	7	8	9	10	11	12	13	14	15	16	17	18	19	20	
227	Pipraud	446505	211	668	162	a	1	a	a	a	c	c	c	c	c	c	c	c	c	
228	Pipraud Tukda(Viran)	446506	11.9	0	0															
229	Sagundhap	446507	324	969	217	a	3	1	a	a	c	c	c	c	c	c	c	c	c	
230	Sagundhap Tukda (Raja Katel)	446508	68.1	198	43	b	1	a	b	b	c	c	c	c	c	c	c	c	c	
231	Sagundhap Tukda	446509	48.2	120	28	b	a	a	b	b	c	c	c	c	c	c	c	c	c	
232	Dharampur	446510	339	813	182	b	1	a	b	b	c	c	c	c	c	c	c	c	c	
233	Mati Daraha	446511	295.7	862	247	b	1	b	b	b	c	c	c	c	c	c	c	c	c	
234	Chatamauha	446512	290.8	596	121	b	1	a	a	a	c	c	c	c	c	c	c	c	c	
235	Rikha Dadar	446513	361.2	982	219	b	1	1	a	a	c	c	c	c	c	c	c	c	c	
236	Rikha Dadar Tukda	446514	68.6	0	0															
237	Sarifabad	446515	224	228	58	b	1	a	a	a	c	c	c	c	c	c	c	c	c	
238	Deosaral	446516	592	1213	256	b	1	1	b	b	c	c	c	c	c	c	c	c	c	
239	Bade Temri Bhaisanala Tukda	446517	120.7	69	19	b	a	a	a	a	c	c	c	c	c	c	c	c	c	
240	Santemri	446518	196.1	645	176	a	1	a	a	a	c	c	c	c	c	c	c	c	c	
241	Badetemri Purana Tukda	446519	59.1	103	23	a	a	a	a	a	c	c	c	c	c	c	c	c	c	
242	Badetemri	446520	322.7	906	205	a	1	1	a	a	c	c	c	c	c	c	c	c	c	
243	Badetemri Nakti Nala Tukda	446521	131.1	228	61	a	a	a	a	a	c	c	c	c	c	c	c	c	c	
244	Bijra Bhatha	446522	207.8	446	121	a	1	a	a	a	c	c	c	c	c	c	c	c	c	
245	Sankara	446523	453.5	2851	651	2	5	4	1	1	c	c	c	c	c	c	c	c	c	
246	Bijepur	446524	207.8	463	117	a	1	a	a	a	c	c	c	c	c	c	c	c	c	
247	Lohrin Dongari	446525	231.8	638	153	a	1	a	a	a	c	c	c	c	c	c	c	c	c	
248	R.B.Chiepman	446526	200.1	501	136	b	1	1	a	a	c	c	c	c	c	c	c	c	c	
Block T O T A L :			86391	196238	48287	11	292	123	30	16	2	0	0	0	0	0	0	2	0	2

Number of Medical Amenities available. (If not available within the village , the distance range code viz; a for < 5 Kms, b for 5-10 Kms and c for 10+ kms of nearest place where facility is available is given).											Number of Non-Government Medical Amenities available.				Availability of drinking water - Yes / No						Name village					
Community health centre (CHC)	Primary health centre (PHC)	Primary health sub centre (PHS)	Maternity and child welfare centre (MCW)	T.B. clinic (TBC)	Hospital-allopathic (HA)	Hospital-alternative medicine (HO)	Dispensary (D)	Veterinary hospital (VH)	Mobile health clinic (MHC)	Family welfare centre (FWC)	Charitable non Govt. hospital/Nursing home.	Medical practitioner with MBBS Degree	Medical practitioner with other degree	Medical practitioner with no degree	Traditional practitioner and faith healer .	Medicine Shop	Others	Tap water (Treated/Untreated)	Well water (Covered / Uncovered well)	Hand Pump		Tube wells / Bore well	Spring	River / Canal	Tank / Pond / Lake	Others
21	22	23	24	25	26	27	28	29	30	31	32	33	34	35	36	37	38	39	40	41	42	43	44	45	46	2
c	a	a	a	c	a	a	a	a	c	c	0	0	0	0	0	0	0	No	Yes	Yes	Yes	No	No	Yes	No	Pipraud
																										Pipraud Tukda(Viran)
c	a	1	b	c	a	a	a	c	c	c	0	0	0	0	0	0	0	No	Yes	Yes	No	No	No	Yes	No	Sagundhap
																										Sagundhap Tukda (Raja Katel)
c	b	a	b	c	b	b	b	c	c	c	0	0	0	0	0	0	0	No	Yes	Yes	No	No	No	Yes	No	Sagundhap Tukda
																										Dharampur
c	b	b	b	c	b	b	b	c	c	c	0	0	0	0	0	0	0	No	Yes	Yes	No	No	Yes	Yes	No	Mati Daraha
																										Chatamauha
c	b	a	b	c	b	b	b	c	c	c	0	0	0	0	0	0	0	No	Yes	Yes	Yes	No	No	Yes	No	Rikha Dadar
																										Rikha Dadar Tukda
c	b	b	b	b	c	c	c	c	c	c	0	0	0	0	0	0	0	No	Yes	Yes	Yes	No	No	Yes	No	Sarifabad
																										Sarifabad
c	b	a	b	c	c	c	b	c	c	c	0	0	0	0	0	0	0	No	Yes	Yes	Yes	No	Yes	Yes	No	Deosaral
																										Bade Temri Bhaisanala Tukda
c	b	b	b	c	c	c	b	c	c	c	0	0	0	0	0	0	0	No	Yes	Yes	Yes	No	No	Yes	No	Santemri
																										Santemri
c	a	a	a	c	c	c	a	c	c	c	0	0	0	0	0	0	0	No	Yes	Yes	No	No	No	No	No	Badetemri Purana Tukda
																										Badetemri Purana Tukda
c	a	1	a	c	c	c	a	c	c	c	0	0	0	0	0	0	0	No	Yes	Yes	Yes	No	Yes	Yes	No	Badetemri
																										Badetemri
c	a	a	a	c	c	c	a	c	c	c	0	0	0	0	0	0	0	No	Yes	Yes	No	No	Yes	Yes	No	Badetemri Nakti Nala Tukda
																										Badetemri Nakti Nala Tukda
c	a	a	a	c	c	c	a	c	c	c	0	0	0	0	0	0	0	No	No	Yes	Yes	No	No	Yes	No	Bijra Bhatha
																										Bijra Bhatha
c	1	1	1	c	c	c	1	c	c	c	0	9	4	2	0	5	0	Yes	Yes	Yes	Yes	No	Yes	Yes	No	Sankara
																										Sankara
c	a	a	a	c	c	c	a	c	c	c	0	0	0	0	0	0	0	No	Yes	Yes	Yes	No	Yes	Yes	No	Bijepur
																										Bijepur
c	a	a	a	c	c	c	a	c	c	c	0	0	0	0	0	0	0	No	Yes	Yes	Yes	No	No	No	No	Lohrin Dongari
																										Lohrin Dongari
c	b	c	c	c	c	c	c	c	c	c	0	0	0	0	0	0	0	No	Yes	Yes	Yes	No	No	Yes	No	R.B.Chiepmann
																										R.B.Chiepmann
0	6	46	15	0	0	3	9	5	0	0	2	35	38	42	56	16	0	38	222	237	105	1	78	185	0	

Sr.No.	Name village	Availability of toilet & others Yes / No				Communication and transport facilities (If amenities available code -Yes is given except for Village Pin Code ,If not available within the village , the distance range code viz; a for < 5 Kms, b for 5-10 Kms and c for 10+ kms of nearest place where facility is available is given).																
		Community toilet including bath.	Community toilet excluding bath.	Rural sanitary mart or sanitary hardware outlet available near the village.	Community bio- gas or recycle of waste for productive use.	Post office(PO)	Sub post office (SPO)	Post & Telegraph office (P&TO)	Village Pin Code	Telephones (Land lines)	Public call office (PCO)	Mobile phone coverage	Internet cafes/ Common service centre (CSC)	Private courier facility	Bus service (Public & Private)	Railway stations	Auto/Modified Autos	Taxis and Vans	Tractors	Cycle-pulled rickshaws(Manual & Machine driven)	Carts driven by animals	Sea /River ferry service
1	2	47	48	49	50	51	52	53	54	55	56	57	58	59	60	61	62	63	64	65	66	67
227	Pipraud	No	No	No	No	c	c	c	495442	a	a	Yes	a	a	c	c	a	c			b	
228	Pipraud Tukda(Viran)																					
229	Sagundhap	No	No	No	No	c	c	c	495442	a	a	Yes	a	a	c	c	a	c			b	
230	Sagundhap Tukda (Raja Katel)	No	No	No	No	c	c	c	494670	b	b	Yes	b	b	c	c	b	c			b	
231	Sagundhap Tukda	No	No	No	No	c	c	c	495442	b	b	Yes	b	b	c	c	b	c			b	
232	Dharampur	No	No	No	No	c	c	c	492112	b	b	Yes	b	b	c	c	b	c			b	
233	Mati Daraha	No	No	No	No	c	c	c	494670	b	b	b	b	b	c	c	b	c			b	
234	Chatamauha	No	No	No	No	c	c	c	493338	b	b	Yes	b	b	c	c	b	c			b	
235	Rikha Dadar	No	No	No	No	c	c	c	494670	b	b	Yes	b	b	c	b	b	c			b	
236	Rikha Dadar Tukda																					
237	Sarifabad	No	No	No	No	b	b	b	496445	b	b	Yes	b	b	c	c	b	b			b	
238	Deosaral	No	No	No	No	b	b	b	492112	b	b	Yes	b	b	c	c	b	Yes			Yes	
239	Bade Temri Bhaisanala Tukda	No	No	No	No	b	b	b	493778	b	b	Yes	b	b	c	c	b	b			b	
240	Santemri	No	No	No	No	a	a	a	496445	a	a	Yes	a	a	c	c	a	Yes			b	
241	Badetemri Purana Tukda	No	No	No	No	a	a	a	493778	a	a	Yes	a	a	c	c	a	a			b	
242	Badetemri	No	No	No	No	a	a	a	493778	Yes	a	Yes	a	a	c	c	a	Yes			b	
243	Badetemri Nakti Nala Tukda	No	No	No	No	a	a	a	493778	a	a	Yes	a	a	c	c	a	a			b	
244	Bijra Bhatha	No	No	No	No	a	a	a	493344	a	a	Yes	a	a	Yes	c	c	a	a		b	
245	Sankara	No	No	No	No	Yes	Yes	Yes	494670	Yes	Yes	Yes	Yes	Yes	Yes	c	c	Yes	Yes		Yes	
246	Bijepur	No	No	No	No	a	a	a	493344	a	a	Yes	a	a	Yes	c	c	a	a		b	
247	Lohrin Dongari	No	No	No	No	a	a	a	493344	a	a	Yes	a	a	c	c	a	Yes			b	
248	R.B.Chiepman	No	No	No	No	a	a	b	491995	Yes	c	Yes	c	b	Yes	c	c	b	b		b	
Block T O T A L :		1	0	18	0	23	12	4	238	33	9	139	2	2	86	0	2	20	67	27	147	0

Village connected to highways,village roads, banks & credit societies (If amenities available code -Yes is given, If not available within the village , the distance range code viz; a for < 5 Kms, b for 5-10 Kms and c for 10+ kms of nearest place where facility is available is given).

Availability of miscellaneous facilities (If amenities available code -Yes is given, code viz; a for < 5 Kms, b for 5-10 Kms and c for 10+ kms of nearest place where

68	69	70	71	72	73	74	75	76	77	78	79	80	81	82	83	84	85	86	87	88	89	90	91	
Connected to national highway(NH)	Connected to state highway(SH)	Connected to major district road (MDR)	Connected to others district road	Pucca roads	Kutcha roads	Water bounded macadam(WBM) roads	Navigable waterway (river/canal)(NW)	Footpaths (FP)	Commercial & Co-operative Banks	ATM	Agricultural Credit Societies	Self-Help Group (SHG)	Public distribution system (PDS) shop	Mandis / Regular market	Weekly Haat	Agricultural marketing society	Integrated Child Development Scheme (Nutritional Centres)	Anganwadi Centre (Nutritional Centres)	Others (Nutritional Centres)	ASHA (Accredited Social Health Activist)	Community centre with/without TV	Sports Field,	Sports Club / Recreation Centre	
a	c	c	a	a	Yes				a	c	a	Yes	a	c	a	c	c	Yes	Yes	Yes	c	c	c	Pipraud
																								Pipraud Tukda(Viran)
a	c	c	c	Yes	Yes				a	c	Yes	Yes	Yes	c	a	c	c	Yes	Yes	Yes	c	c	c	Sagundhap
b	c	c	a	a	Yes	a			b	c	a	b	a	c	b	c	c	a	Yes	Yes	c	c	c	Sagundhap Tukda (Raja Katel)
b	c	c	a	a	Yes	a			b	c	a	Yes	a	c	b	c	c	a	Yes	Yes	c	c	c	Sagundhap Tukda
b	c	c	a	a	Yes	Yes			b	c	a	Yes	a	c	b	c	c	Yes	Yes	Yes	c	c	c	Dharampur
b	b	c	a	a	Yes				b	c	a	Yes	Yes	c	b	c	c	Yes	Yes	Yes	c	c	c	Mati Daraha
b	c	c	a	a	Yes				b	c	a	Yes	a	c	b	c	c	Yes	Yes	Yes	c	c	c	Chatamauha
b	c	c	a	a	Yes				b	c	a	Yes	Yes	c	b	c	c	Yes	Yes	Yes	c	c	c	Rikha Dadar
																								Rikha Dadar Tukda
b	b	b	b	b	Yes	Yes			b	c	b	b	a	b	b	b	Yes	Yes	Yes	Yes	c	b	c	Sarifabad
b	b	b	Yes	Yes	Yes	Yes			b	c	b	Yes	Yes	b	b	b	Yes	Yes	Yes	Yes	c	Yes	c	Deosaral
b	b	b	Yes	Yes	Yes	Yes			b	c	b	b	a	b	b	b	Yes	Yes	Yes	Yes	c	b	a	Bade Temri Bhaisanala Tukda
a	a	a	a	a	Yes	Yes			a	c	a	a	a	a	a	a	Yes	Yes	Yes	Yes	c	a	c	Santemri
a	a	a	a	Yes	Yes	Yes			a	c	a	a	a	a	a	a	Yes	Yes	Yes	Yes	c	a	c	Badetemri Purana Tukda
a	a	a	Yes	Yes	Yes	Yes			a	c	a	a	Yes	a	a	a	Yes	Yes	Yes	Yes	c	Yes	c	Badetemri
a	a	a	Yes	Yes	Yes	Yes			a	c	a	a	a	a	a	a	Yes	Yes	Yes	Yes	c	a	c	Badetemri Nakti Nala Tukda
Yes	a	a	a	Yes	Yes	Yes			a	c	a	Yes	a	a	a	a	Yes	Yes	Yes	Yes	c	a	c	Bijra Bhatha
Yes	Yes	Yes	Yes	Yes	Yes	Yes			Yes	c	Yes	c	Yes	Yes	Yes	Yes	Yes	Yes	Yes	Yes	c	Yes	c	Sankara
Yes	a	a	a	Yes	Yes	Yes			a	c	a	Yes	a	a	a	a	Yes	Yes	Yes	Yes	c	a	c	Bijepur
a	a	a	a	a	Yes	Yes			a	c	a	a	a	a	a	a	Yes	Yes	Yes	Yes	c	a	c	Lohrin Dongari
Yes	c	Yes	Yes	Yes	Yes	Yes			b	c	b	Yes	a	a	a	b	Yes	Yes	Yes	Yes	Yes	a	c	R.B.Chiepman
20	41	49	104	135	224	139	10	1	10	0	27	178	100	22	23	16	73	229	238	225	37	77	27	

If not available within the village , the distance range
ere facility is available is given).

Availability of
electricity
(Yes/No)

Nearest Town

Area under different types of lan

1	2	92	93	94	95	96	97	98	99	100	101	102	103	104	105	106	107
		Cinema / Video Hall	Public Library	Public Reading Room	Newspaper Supply	Assembly Polling station	Birth & Death Registration Office	Power Supply for Domestic Use (ED)	Power Supply for Agricultural Use (EAG)	Power Supply for Commercial Use (EC)	Power Supply for All Uses (EA)	Name	Distance range code i.e. a for < 5 Kms, b for 5-10 Kms and c for 10+ kms .	Forests	Area under Non-agricultural Uses	Barren and Un-cultivable land	Permanent Pastures and Other Grazing Lands
227	Pipraud	c	c	a	Yes	Yes	a	Yes	Yes	No	No	Bagbahara	c	9.5	11.7	0	2.8
228	Pipraud Tukda(Viran)											Bagbahara		0	0.5	0	1.7
229	Sagundhap	c	c	Yes	Yes	Yes	Yes	Yes	Yes	No	No	Bagbahara	c	35.3	22.9	0	8.8
230	Sagundhap Tukda (Raja Katel)	c	c	a	Yes	a	a	Yes	Yes	No	No	Bagbahara	c	0	2.9	0	3.3
231	Sagundhap Tukda	c	c	b	Yes	a	a	Yes	Yes	No	No	Bagbahara	c	0	1.5	0	26.3
232	Dharampur	c	c	a	Yes	Yes	a	Yes	Yes	No	No	Bagbahara	c	0	17.7	1.2	27.4
233	Mati Daraha	c	c	Yes	Yes	Yes	Yes	Yes	Yes	No	No	Bagbahara	c	14.4	37.6	0.8	12.4
234	Chatamauha	c	c	a	Yes	Yes	a	Yes	Yes	No	No	Bagbahara	c	2.5	29	1.8	1.8
235	Rikha Dadar	c	c	Yes	Yes	Yes	Yes	Yes	Yes	No	No	Bagbahara	c	0.2	23.5	0	10.8
236	Rikha Dadar Tukda											Bagbahara		0	1.6	0	2.9
237	Sarifabad	c	c	c	c	a	a	No	No	No	Yes	Bagbahara	c	49.7	13.8	1.7	24.8
238	Deosaral	c	c	c	Yes	Yes	Yes	No	No	No	Yes	Bagbahara	c	18.3	103.8	0.1	7.6
239	Bade Temri Bhaisanala Tukda	c	c	c	c	a	a	No	No	No	Yes	Bagbahara	c	8.9	9.5	1.1	8.6
240	Santemri	c	c	c	Yes	Yes	a	No	No	No	Yes	Bagbahara	c	1.6	18.1	0.9	3.4
241	Badetemri Purana Tukda	c	c	c	Yes	a	a	No	No	No	Yes	Bagbahara	c	0.7	3.6	0.6	8.3
242	Badetemri	c	c	c	Yes	Yes	Yes	No	No	No	Yes	Bagbahara	c	60.5	18	0.3	18.9
243	Badetemri Nakti Nala Tukda	c	c	c	c	a	a	No	No	No	Yes	Bagbahara	c	0	15.3	0	33.4
244	Bijra Bhatha	c	c	c	Yes	a	a	No	No	No	Yes	Bagbahara	c	7.9	12	0.1	2.6
245	Sankara	c	c	c	Yes	Yes	Yes	No	No	No	Yes	Bagbahara	c	12.9	59.9	0	23.3
246	Bijepur	c	c	c	Yes	a	a	No	No	No	Yes	Bagbahara	c	7.9	12	0.1	2.6
247	Lohrin Dongari	c	c	c	Yes	Yes	a	No	No	No	Yes	Bagbahara	c	5	18.6	4.5	9.6
248	R.B.Chiepman	c	c	c	Yes	Yes	a	No	No	No	Yes	Bagbahara	c	0	16.1	0	4.7
Block T O T A L :		26	33	101	152	201	151	110	100	0	125	0	0	9130.9	6934.7	1503	4306.4

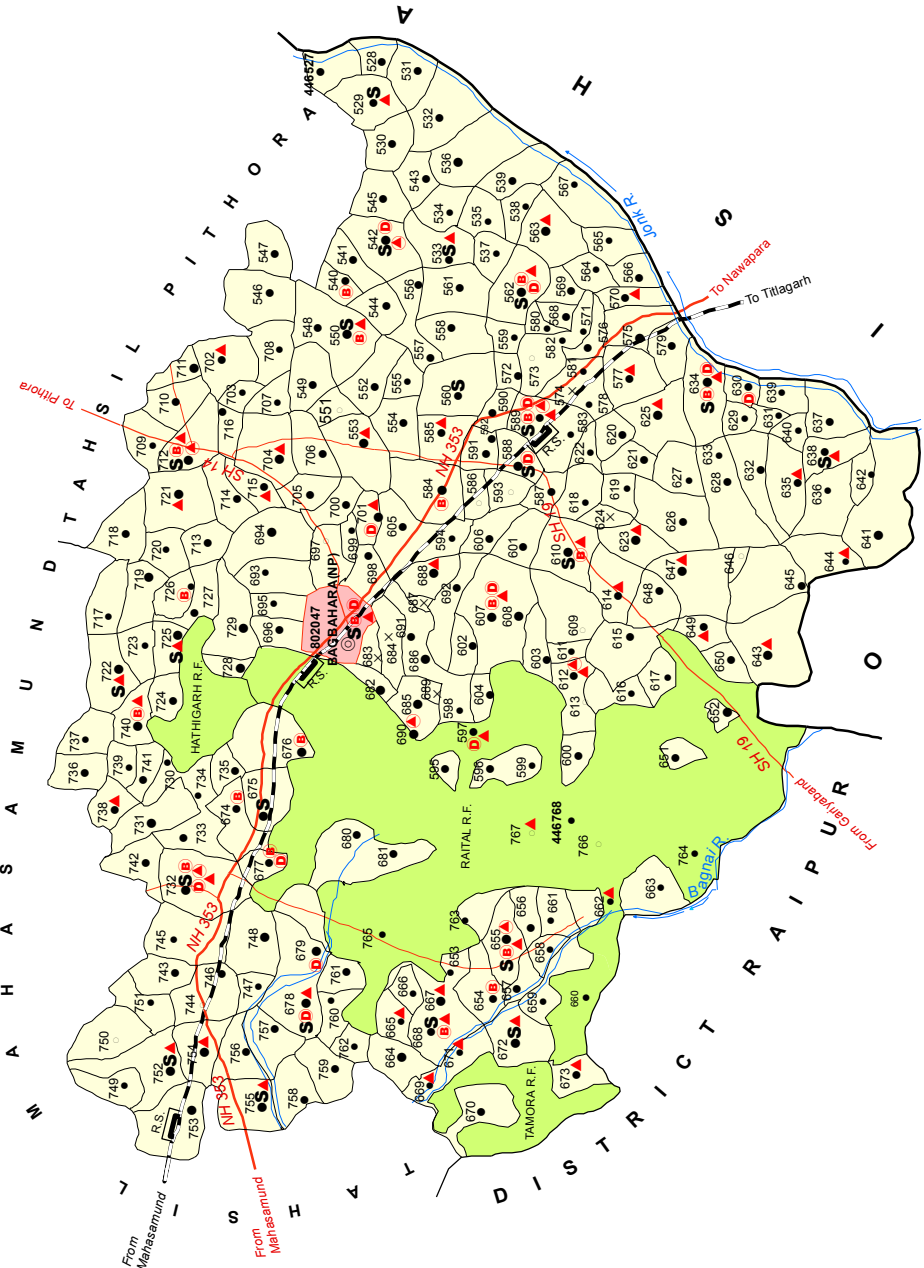
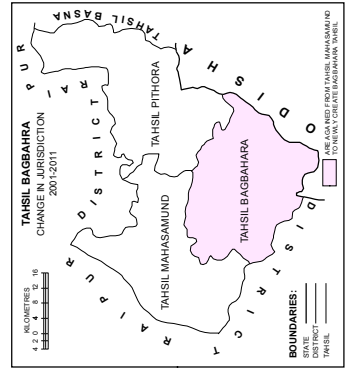
Land Use											Name of three most important commodities manufactured			Name of Village	Serial Number	
Land use (in hectares rounded up to one decimal place)							Area irrigated by source (in hectare).				First	Second	Third			
Land Under Miscellaneous Tree Crops etc.	Culturable Waste Land	Fallow lands other than current fallows	Current Fallows	Net Area Sown	Total Irrigated Land Area	Total Un-irrigated Land Area	Canals (C)	Wells/Tube-wells(W/TW)	Tanks/Lakes(T/L)	Water Falls(WF)	Others(O)	First	Second	Third		
108	109	110	111	112	113	114	115	116	117	118	119	120	121	122	2	1
0	12	6.2	0.5	168.3	8	160.3	0	6	2	0	0				Pipraud	227
0	0	0	0	9.6	0	9.6	0	0	0	0	0				Pipraud Tukda(Viran)	228
0	7	2.3	1	246.8	11	235.8	0	7	0	4	0				Sagundhap	229
0	2	0.3	0	59.5	2	57.5	0	2	0	0	0				Sagundhap Tukda (Raja Kate)	230
0	1.5	0.2	0.2	18.4	2.4	16.1	0	2.4	0	0	0				Sagundhap Tukda	231
0	6	1.5	2.7	282.4	35	247.4	0	17	15	0	3				Dharampur	232
0	0	0	1.7	228.9	5	223.9	0	5	0	0	0				Mati Daraha	233
0	0.8	6.3	9	239.5	10.1	229.4	0	8.1	2	0	0				Chatamauha	234
0	2	1	1.7	322	20	302	0	8	12	0	0				Rikha Dadar	235
0	2	2.7	1	58.3	0	58.3	0	0	0	0	0				Rikha Dadar Tukda	236
0	0	1.2	0	132.8	15.1	122.8	0	15.1	0	0	0				Sarifabad	237
0	0	3.6	0	458.6	79.3	425.9	0	64	0	0	0				Deosaral	238
0	0	0.2	12.7	79.7	1.3	79.7	0	1.3	0	0	0				Bade Temri Bhaisanala Tukda	239
0	0	0	0	172	16.8	170.8	0	16	0	0	0.8				Santemri	240
0	0	0	0	46	2.5	41.8	0	2.5	0	0	0				Badetemri Purana Tukda	241
0	10.4	10.1	0	204.4	14.4	200.9	0	14.4	0	0	0				Badetemri	242
0	6	3.7	10.3	62.4	2.9	61.3	0	1	1	0	0.9				Badetemri Nakti Nala Tukda	243
0	3	38.8	0	143.2	34.3	126	0	33	0	0	1.3				Bijra Bhatha	244
0	4	17	1	335.3	50.8	321.1	0	50	0	0	0.8				Sankara	245
0	3	38.8	0	143.2	19.1	162.3	0	16.6	0	0	2.5				Bijepur	246
0	1	0.4	0	192.8	34.1	198.4	0	34.1	0	0	0				Lohrin Dongari	247
0	0.7	1.4	4.2	173	61.9	148	0	61.9	0	0	0				R.B.Chiepmen	248
75.9	1007.6	1478.7	1125.3	60827.3	12847.3	50354.8	5206.9	6757.2	826.2	4						

INDIA
CHHATTISGARH
TAHSIL BAGBAHRA
C.D.BLOCK BAGBAHARA
DISTRICT MAHASAMUND



Total number of C.D.Block	01
Total Number of Town	01
Total Number of Villages	242
Total Area (in Sq.Km)	1176
Total Population	193359
Distance from District Headquarters to Tahsil Headquarters	34 Kms.

N.P.- NAGAR PANCHAYAT
C.D.Block Bagbahara is Co-terminus with Tahsil boundary,excluding statutory town.
Tahsil Headquarters is also the C.D.block Headquarters.



BOUNDARY, STATE	—————	NATIONAL HIGHWAY	—————
" DISTRICT	—————	STATE HIGHWAY	—————
" TAHSIL	—————	IMPORTANT METALLED ROADS	—————
" VILLAGE WITH MIDDS CODE	446527	RAILWAY LINE WITH STATION: BROAD GAUGE	—————
" RESERVED-FOREST WITH NAME	RAITAL R.F.	RIVER AND STREAM	—————
HEADQUARTERS:TAHSIL	⊙	HIGH SCHOOL/INTER COLLEGE	—————
POPULATION SIZE OF VILLAGES: BELOW 200,	○	BANK	—————
200-499,500-999,1000-4999	●	DISPENSARY	—————
UNINHABITED VILLAGE WITH MIDDS CODE	×	PRIMARY HEALTH CENTRE	—————
STATUTORY TOWN WITH MIDDS CODE	802047	OTHER MEDICAL SERVICES	—————

Alphabetical list of Villages alongwith location code 2001 and 2011

Serial No.	Name of Village	2011 Census MDDS Code Number	2001 Location Code Number
1	2	3	4
Name of CD Block: BAGBAHARA (0110)			
Name of Sub-Dist: 0005			
1	Amakoni	446654	01550600
2	Amanara	446730	01558200
3	Amanpuri	446636	01548800
4	Amera	446621	01547300
5	Amethi	446671	01552300
6	Amgaon	446693	01554500
7	Amlidih	446657	01550900
8	Amurda	446736	01558900
9	Anwaradabri	446674	01552600
10	Anwarpur	446727	01557900
11	Arand	446753	01560900
12	Bagbahara Kalan(Viran)	446698	01555000
13	Bagbahara Khurd	446697	01554900
14	Baghamuda	446561	01541300
15	Bahera Bhatha	446631	01548300
16	Baiga Khamariya	446565	01541700
17	Baihadih	446768	01570400
18	Bakma	446607	01545900
19	Bamhandih	446581	01543300
20	Bamhansara	446580	01543200
21	Bandumuda	446720	01557200
22	Baniyatora	446639	01549100
23	Banjaridih	446541	01539300
24	Banjrbahara	446766	01570200
25	Banskanta	446537	01538900
26	Barbaspur	446741	01559400
27	Basuladabri	446554	01540600
28	Batora	446606	01545800
29	Belar	446749	01560500
30	Bhadarsi	446553	01540500
31	Bhalesar	446647	01549900
32	Bhalu Chuwa	446604	01545600
33	Bhaluchuwa	446585	01543700
34	Bhalukona	446644	01549600
35	Bhatgaon	446572	01542400
36	Bhikhapali	446710	01556200
37	Bhilai Dadar Kalan	446557	01540900
38	Bhimkhoj	446677	01552900
39	Bhoina Bahara Khurd	446592	01544400
40	Bhoinabahara Kalan	446591	01544300
41	Bhotha	446615	01546700
42	Bichhladadar	446616	01546800
43	Bidora	446601	01545300
44	Bihajhar	446701	01555300
45	Bijradih	446763	01568900
46	Bindrawan	446625	01547700

Serial No.	Name of Village	2011 Census MDDS Code Number	2001 Location Code Number
1	2	3	4
47	Birajpali	446706	01555800
48	Bodrabhandha	446662	01551400
49	Bodridadar	446533	01538500
50	Bohardih	446734	01558600
51	Boirgaon	446623	01547500
52	Boirgaon	446733	01558500
53	Bokramuda Kalan	446596	01544800
54	Bokramuda Khurd	446597	01544900
55	Chandarpur	446576	01542800
56	Charbhatha	446530	01538200
57	Charoda	446679	01553100
58	Chhibarra	446538	01539000
59	Chhindola	446656	01550800
60	Chhuiha	446546	01539800
61	Chhuri-Dabri	446651	01550300
62	Chikhali	446624	01547600
63	Chingariya	446559	01541100
64	Chorbhatti	446764	01569000
65	Churki	446743	01559900
66	Dabpali	446719	01557100
67	Daijbandha	446566	01541800
68	Darbekera	446618	01547000
69	Dargaon	446728	01558000
70	Dawanbod	446726	01557800
71	Deori	446562	01541400
72	Dhamantori	446717	01556900
73	Dharampur	446670	01552200
74	Dhaurabhantha	446660	01551200
75	Dokarpali	446721	01557300
76	Dokarpali	446737	01559000
77	Dond	446673	01552500
78	Dongakhamariya	446567	01541900
79	Dongargaon	446532	01538400
80	Dongripali	446528	01538000
81	Dongripali	446757	01561300
82	Dumardih	446661	01551300
83	Dumarpali	446664	01551600
84	Dwartara Kalan	446645	01549700
85	Dwartarakhurd	446646	01549800
86	Firgi	446547	01539900
87	Fuljhar	446666	01551800
88	Fulwari Kalan	446605	01545700
89	Fulwari Khurd	446594	01544600
90	Gaboud	446740	01559300
91	Gadaghat	446735	01558700
92	Ganjar	446550	01540200
93	Ghotiya Pani	446600	01545200
94	Ghunchapali	446669	01552100
95	Ghunchapali Kalan	446686	01553800

VILLAGE AND TOWN DIRECTORY

Serial No.	Name of Village	2011 Census MDDS Code Number	2001 Location Code Number
1	2	3	4
96	Ghunchapali Khurd	446687	01553900
97	Guljhar	446611	01546300
98	Hadaband	446754	01561000
99	Haranadader	446682	01553400
100	Hathibahara	446612	01546400
101	Hathigarh	446724	01557600
102	Hichchha	446759	01561500
103	Jamgaon	446595	01544700
104	Jamli	446761	01561700
105	Jeewangarh	446765	01570100
106	Jhalmala	446629	01548100
107	Jhitki	446632	01548400
108	Jogidipa	446767	01570300
109	Joratarai	446680	01553200
110	Junwani Kalan	446685	01553700
111	Junwanikhurd	446690	01554200
112	Kachhardih	446648	01550000
113	Kalmidadar	446718	01557000
114	Kalyanpur	446699	01555100
115	Kamraud	446678	01553000
116	Kandijhar	446599	01545100
117	Kanharpuri	446742	01559800
118	Karagula	446640	01549200
119	Karhidih	446570	01542200
120	Karma Pat Par	446700	01555200
121	Kasahibahara	446584	01543600
122	Kasahibahara	446675	01552700
123	Kasekera	446610	01546200
124	Kashibahara(Marar Kashibahara)	446748	01560400
125	Kasturbod	446723	01557500
126	Kauhakuda	446707	01555900
127	Kausara	446702	01555400
128	Keramuda Kalan	446573	01542500
129	Keramuda Khurd	446574	01542600
130	Khadadarha	446545	01539700
131	Khairat Kalan	446643	01549500
132	Khairat Khurd	446560	01541200
133	Khallari	446732	01558400
134	Khamhar Muda Ryt.	446760	01561600
135	Khamhariya	446655	01550700
136	Khamharmuda Mal.	446762	01561800
137	Khattadih	446571	01542300
138	Khatti	446641	01549300
139	Khemda	446536	01538800
140	Khopali	446688	01554000
141	Khurmudi	446531	01538300
142	Khursipar	446569	01542100
143	Khusrupali	446598	01545000
144	Khusrupali	446722	01557400

Serial No.	Name of Village	2011 Census MDDS Code Number	2001 Location Code Number
1	2	3	4
145	Khuteri	446667	01551900
146	Kocharra	446535	01538700
147	Kokanajhar	446663	01551500
148	Kokdi	446633	01548500
149	Kolda	446738	01559100
150	Koma	446731	01558300
151	Komakhan	446589	01544100
152	Kosmarra	446614	01546600
153	Kosmi	446563	01541500
154	Kotanpali	446705	01555700
155	Kotripani	446603	01545500
156	Kuliya	446587	01543900
157	Kurrubhatha	446658	01551000
158	Kuspali	446551	01540300
159	Lamisara	446622	01547400
160	Lamkeni	446694	01554600
161	Litiyadadar	446555	01540700
162	Lodamuda (Londamuda)	446627	01547900
163	Lukupali	446588	01544000
164	Mamabhancha	446756	01561200
165	Manboy	446602	01545400
166	Manki	446568	01542000
167	Matarbahara	446613	01546500
168	Matguda	446583	01543500
169	Mohandi (Mohadi)	446752	01560800
170	Mohba	446552	01540400
171	Mohgaon	446739	01559200
172	Mokha	446558	01541000
173	Mongrapali	446529	01538100
174	Mongrapali	446716	01556800
175	Mudagaon	446549	01540100
176	Mudpar	446628	01548000
177	Mungaser	446542	01539400
178	Narra	446634	01548600
179	Nartori	446540	01539200
180	Nawagaon	446744	01560000
181	Nawagaon Khurd	446684	01553600
182	Onkarband	446745	01560100
183	Pacheda	446755	01561100
184	Padkipali	446691	01554300
185	Padkipali	446747	01560300
186	Palsipani	446649	01550100
187	Pandrachuwa	446593	01544500
188	Pandripani	446635	01548700
189	Pankadih	446750	01560600
190	Parkom	446637	01548900
191	Parsuli	446638	01549000
192	Paterapali	446626	01547800
193	Paterapali	446676	01552800

VILLAGE AND TOWN DIRECTORY

Serial No.	Name of Village	2011 Census MDDS Code Number	2001 Location Code Number
1	2	3	4
194	Patparpali Khrud	446586	01543800
195	Patperpali Kalan	446582	01543400
196	Pendra	446665	01551700
197	Potiya	446758	01561400
198	Putupara	446689	01554100
199	Raital	446681	01553300
200	Ratapali	446630	01548200
201	Rewa	446527	01537900
202	Roda	446653	01550500
203	Saldabri	446543	01539500
204	Salhe Bhantha	446564	01541600
205	Salhebhantha	446709	01556100
206	Samhar	446704	01555600
207	Saraipali	446619	01547100
208	Saraipali	446715	01556700
209	Senbhantha	446534	01538600
210	Senbhata	446642	01549400
211	Seoni Kalan	446577	01542900
212	Seoni Khurd	446578	01543000
213	Shikaripali	446711	01556300
214	Simgaon	446539	01539100
215	Sirripathari Muda	446729	01558100
216	Sohagpur Alias Nawagaon	446556	01540800
217	Sonamundi	446579	01543100
218	Sonaputi	446692	01554400
219	Sondadar	446695	01554700
220	Sondadar	446708	01556000
221	Sukharidabri	446725	01557700
222	Sunsuniya	446696	01554800
223	Suwarnar	446590	01544200
224	Tamora	446672	01552400
225	Tandulotha Khurd	446683	01553500
226	Tarpongi	446751	01560700
227	Tedinara	446544	01539600
228	Teka	446652	01550400
229	Telibandha	446746	01560200
230	Temari	446575	01542700
231	Tendukona	446712	01556400
232	Tengrahi	446617	01546900
233	Thakuripali	446703	01555500
234	Thonga	446659	01551100
235	Tilaidadar	446714	01556600
236	Tongopani Kalan	446608	01546000
237	Tongopani Khurd	446609	01546100
238	Tuhalu	446650	01550200
239	Tupak Bora	446548	01540000
240	Turijhar	446713	01556500
241	Tusda	446668	01552000
242	Ukhara	446620	01547200

CENSUS OF INDIA 2011

AMENITIES AND

Name of District:- Mahasamund

Name of CD Block:-BAGBAHARA

Sr.No.	Name village	Location code no.	Total area of the village (in hectares rounded up to one decimal place)	Total population (2011 census)	Number of households (2011 census)	Number of educational amenities available. (If not available within the village , the distance range code viz; a for < 5 Kms, b for 5-10 Kms and c for 10+ kms of nearest place where facility is available is given).													
						Pre-Primary school (PP)	Primary school (P)	Middle school (M)	Secondary School (S)	Senior Secondary school (SS)	Degree college of arts science & commerce (ASC)	Engineering college(EC)	Medical college (MC)	Management institute (MI)	Polytechnic (Pt)	Vocational training school /ITI	Non-formal training centre (NFTC)	Special school for disabled (SSD)	Others (specify)
1	2	3	4	5	6	7	8	9	10	11	12	13	14	15	16	17	18	19	20
1	Rewa	446527	343.1	602	136	c	1	a	a	a	c	c	c	c	c	c			
2	Dongripali	446528	373.2	505	106	c	1	a	a	a	c	c	c	c	c	c			
3	Mongrapali	446529	379.9	842	180	c	1	1	1	1	c	c	c	c	c	c			
4	Charbhatha	446530	482.3	706	153	c	1	a	a	a	c	c	c	c	c	c			
5	Khurmudi	446531	384.4	642	161	c	1	a	a	a	c	c	c	c	c	c			
6	Dongargaon	446532	510.9	727	188	c	1	1	a	a	c	c	c	c	c	c			
7	Bodridadar	446533	403.7	631	167	c	1	1	2	1	c	c	c	c	c	c	c	c	
8	Senbhantha	446534	300.3	429	125	c	1	a	a	a	c	c	c	c	c	c	c	c	
9	Kocharra	446535	261	466	137	c	1	a	a	a	c	c	c	c	c	c			
10	Khemda	446536	653.7	1332	354	c	2	1	a	a	c	c	c	c	c				
11	Banskanta	446537	197.7	380	105	c	1	a	a	a	c	c	c	c	c				
12	Chhibarra	446538	271.9	427	122	c	1	a	a	a	c	c	c	c	c				
13	Simgaon	446539	256.4	561	137	c	1	a	a	a	c	c	c	c	c				
14	Nartori	446540	593	844	228		1	a	a	a	a					c			
15	Banjaridih	446541	102.7	0	0														
16	Mungaser	446542	654.9	1452	338		3	1	1	1	c					c			
17	Saldabri	446543	294.6	589	141	a	1	a	a	a	c		a			c			
18	Tedinara	446544	450.1	780	176	c	1	a	a	a	c		a			c			
19	Khadadarha	446545	614.2	998	229	c	2	a	a	a	c					c			
20	Chhuiha	446546	458.7	787	181	b	1	1	b	b	c	c	c	c	c	c			
21	Firgi	446547	328.9	788	151	c	1	1	a	a	c	c	c	c	c	c			
22	Tupak Bora	446548	404.9	983	213	c	1	1	a	a	c	c	c		c	c			
23	Mudagaon	446549	341.7	833	192	c	1	a	a	a	c	c	c	c	c	c		c	c
24	Ganjar	446550	668.8	1865	473	1	3	2	1	1	c	c	c	c	c	c		c	c
25	Kuspali	446551	176.6	160	39		1	b	b	b	c	c	c	c	c	c			
26	Mohba	446552	509.4	825	226		1	a	a	a	c	c	c	c	c	c			
27	Bhadarsi	446553	646.8	1083	268		1	1			b	c	c	c	c	b			
28	Basuladabri	446554	446.8	702	165		1	a	b	b	c	c	c	c	c	c			
29	Litiyadadar	446555	219.6	459	111		1	a	a	b	c	c	c	c	c	c			

- VILLAGE DIRECTORY

LAND USE (AS IN 2009)

Location CodeNo:-411

Location CodeNo:-0110

Number of Medical Amenities available. (If not available within the village , the distance range code viz; a for < 5 Kms, b for 5-10 Kms and c for 10+ kms of nearest place where facility is available is given).										Number of Non-Government Medical Amenities available.								Availability of drinking water - Yes / No						Name village		
21	22	23	24	25	26	27	28	29	30	31	32	33	34	35	36	37	38	39	40	41	42	43	44		45	46
Community health centre (CHC)	Primary health centre (PHC)	Primary health sub centre (PHS)	Maternity and child welfare centre (MCW)	T.B. clinic (TBC)	Hospital-allopathic (HA)	Hospital-alternative medicine (HO)	Dispensary (D)	Veterinary hospital (VH)	Mobile health clinic (MHC)	Family welfare centre (FWC)	Charitable non Govt. hospital/Nursing home.	Medical practitioner with MBBS Degree	Medical practitioner with other degree	Medical practitioner with no degree	Traditional practitioner and faith healer .	Medicine Shop	Others	Tap water (Treated/Untreated)	Well water (Covered / Uncovered well)	Hand Pump	Tube wells / Bore well	Spring	River / Canal	Tank / Pond / Lake	Others	
c	b	a	a	c	c	b	b	c	c	0	0	0	0	0	0	0	0	Yes	Yes	Yes	No	No	Yes	Yes	No	Rewa
c	b	a	a	c	c	b	b	c	c	0	0	0	0	1	0	0	0	Yes	Yes	Yes	No	No	Yes	Yes	No	Dongripali
c	b	1	1	c	c	b	b	c	c	0	1	2	0	0	0	0	0	Yes	Yes	Yes	No	No	Yes	Yes	No	Mongrapali
c	a	a	a	c	c	a	a	c	c	0	0	0	0	0	0	0	0	Yes	Yes	Yes	No	No	Yes	Yes	No	Charbhatha
c	b	b	c	c	c	b	b	c	c	0	0	1	0	0	0	0	0	Yes	Yes	Yes	No	No	Yes	Yes	No	Khurmudi
c	a	a	a	c	b	b	c	c	c	0	0	0	0	0	0	0	0	Yes	Yes	Yes	No	No	Yes	Yes	No	Dongargaon
c	c	1	1	c	c	c	b	c	c	0	0	0	0	1	0	0	0	Yes	Yes	Yes	Yes	No	No	No	No	Bodridadar
c	b	b	b	c	c	c	b	c	c	0	0	0	0	0	0	0	0	No	Yes	Yes	Yes	No	No	No	No	Senbhantha
c	b	b	b	c	c	c	b	c	c	0	0	0	0	0	0	0	0	No	Yes	Yes	No	No	No	No	No	Kocharra
c	b	b	b	c	c	c	b	c	c	0	0	0	0	1	0	0	0	Yes	Yes	Yes	Yes	No	Yes	No	No	Khemda
c	c	b	c	c	c	c	b	c	c	0	0	0	0	0	0	0	0	No	Yes	Yes	Yes	No	No	No	No	Banskanta
c	c	b	c	c	c	c	a	c	c	0	0	0	0	0	0	0	0	No	Yes	Yes	Yes	No	Yes	No	No	Chhibarra
c	b	c	b	c	c	c	a	c	c	0	0	0	0	0	0	0	0	No	Yes	Yes	Yes	No	Yes	No	No	Simgaon
c	c	a	c	c	c	c	a	c	c	0	0	0	0	0	0	0	0	No	Yes	Yes	No	No	No	Yes	No	Nartori
																										Banjaridih
c	1	c	c	c	1	1	c	c	c	0	1	2	3	0	1	0	0	Yes	Yes	Yes	Yes	No	No	Yes	No	Mungaser
c	c	a	c	c	c	c	a	c	c	0	0	0	0	0	0	0	0	No	Yes	Yes	No	No	No	Yes	No	Saldabri
c	c	a	c	c	c	c	a	c	c	0	0	0	0	0	0	0	0	No	Yes	Yes	No	No	No	Yes	No	Tedinara
c	c	a	c	c	c	c	a	c	c	0	0	1	1	0	0	0	0	No	Yes	Yes	No	No	No	Yes	No	Khadadarha
c	c	b	c	c	c	c	b	c	c	0	0	0	0	0	0	0	0	No	Yes	Yes	Yes	No	Yes	Yes	No	Chhuiha
c	c	a	c	c	a	c	a	c	c	0	1	0	3	0	0	0	0	No	Yes	Yes	Yes	No	Yes	Yes	No	Firgi
c	c	a	a	c	c	c	b	c	c	0	0	0	3	2	0	0	0	Yes	Yes	Yes	Yes	No	Yes	Yes	No	Tupak Bora
c	c	a	a	c	c	c	a	c	c	0	0	0	0	0	0	0	0	No	Yes	Yes	Yes	No	Yes	Yes	No	Mudagaon
c	c	1	1	c	c	c	1	c	c	0	1	3	0	2	1	0	0	Yes	Yes	Yes	Yes	No	Yes	Yes	No	Ganjar
c	c	b	c	c	c	c	c	c	c	0	0	0	0	0	0	0	0	No	Yes	Yes	No	No	No	No	No	Kuspali
c	c	b	c	c	c	c	c	c	c	0	0	0	0	0	0	0	0	Yes	Yes	Yes	Yes	No	Yes	Yes	No	Mohba
b	b	1	b	c	c	c	b	b	c	0	0	0	0	0	0	0	0	No	Yes	Yes	No	No	No	No	No	Bhadarsi
c	c	b	b	c	c	c	c	c	c	0	0	0	0	0	0	0	0	No	Yes	Yes	No	No	No	No	No	Basuladabri
c	c	a	c	c	c	c	c	c	c	0	0	0	0	0	0	0	0	No	Yes	Yes	No	No	No	No	No	Lityadadar

CENSUS OF INDIA 2011

AMENITIES AND

Name of District:- Mahasamund

Name of CD Block:-BAGBAHARA

Sr.No.	Name village	Availability of toilet & others Yes / No				Communication and transport facilities (If amenities available code -Yes is given except for Village Pin Code ,If not available within the village , the distance range code viz; a for < 5 Kms, b for 5-10 Kms and c for 10+ kms of nearest place where facility is available is given).																		
		Community toilet including bath.	Community toilet excluding bath.	Rural sanitary mart or sanitary hardware outlet available near the village.	Community bio- gas or recycle of waste for productive use.	Post office(PO)	Sub post office (SPO)	Post & Telegraph office (P&TO)	Village Pin Code	Telephones (Land lines)	Public call office (PCO)	Mobile phone coverage	Internet cafes/ Common service centre (CSC)	Private courier facility	Bus service (Public & Private)	Railway stations	Auto/Modified Autos	Taxis and Vans	Tractors	Cycle-pulled rickshaws(Manual & Machine driven)	Carts driven by animals	Sea /River ferry service		
1	2	47	48	49	50	51	52	53	54	55	56	57	58	59	60	61	62	63	64	65	66	67		
1	Rewa	No	No	No	No	c	a	c	493551	b	b	Yes	c	c	Yes	c	c	c	Yes	Yes				
2	Dongripali	No	No	No	No	c	a	c	493445	b	b	Yes	c	c	Yes	c	c	c	Yes	Yes				
3	Mongrapali	No	No	No	No	Yes	Yes	c	493551	Yes	Yes	Yes	c	c	Yes	c	c	c	Yes	Yes				
4	Charbhatha	No	No	No	No	c	a	c	491771	a	a	Yes	c	c	Yes	c	c	c	Yes	Yes				
5	Khurmudi	No	No	No	No	c	c	c	493449	c	a	Yes	c	c	Yes	c	c	c	Yes	Yes				
6	Dongargaon	No	No	No	No	c	c	c	493445	c	b	Yes	c	c	Yes	c	c	c	Yes	Yes				
7	Bodridadar	No	No	No	No	c	c	c	493445	Yes	Yes	c	c	c	Yes	c	c	Yes	Yes	Yes				
8	Senbhantha	No	No	No	No	c	b	b	493551	a	a	Yes	c	c		c	c	Yes	c	b				
9	Kocharra	No	No	No	No	c	b	b	493449	a	a	Yes	c	c		c	c	a	c	b				
10	Khemda	No	No	No	No	c	b	b	493449	Yes	Yes	Yes	c	c	Yes	c	c	Yes	c	Yes				
11	Banskanta	No	No	No	No	c	a	a	492112	a	a	Yes	c	c		c	c	a	c	b				
12	Chhibarra	No	No	No	No	c	a	a	493445	Yes	a	Yes	c	c	Yes	c	c	Yes	c	b				
13	Simgaon	No	No	No	No	c	b	b	493554	Yes	b	Yes	c	c	Yes	c	c	a	c	b				
14	Nartori	No	No	No	No	c	c	a	493551	a	a	Yes	c	c		c	c	c	Yes	Yes				
15	Banjaridih																							
16	Mungaser	No	No	No	No	Yes	c	Yes	493551	Yes	Yes	Yes	c	c	Yes	c	c	c	Yes	Yes				
17	Saldabri	No	No	No	No	c	c	a	493551	c	c	Yes	c	c		c	c	c	Yes	Yes				
18	Tedinara	No	No	No	No	c	c	a	493555	c	c	Yes	c	c		c	c	c	Yes	Yes				
19	Khadadarha	No	No	No	No	c	c		493449	a	a	Yes	c	c	Yes	c	c	c	Yes	Yes				
20	Chhuiha	No	No	Yes	No	c	c	c	493445	c	c	Yes	c	c	Yes	c	c	c	Yes	Yes	Yes			
21	Firgi	No	No	Yes	No	c	c	b	493445	Yes	a	Yes	c	c	Yes	c	c	c	Yes	Yes	Yes			
22	Tupak Bora	No	No	Yes	No	c	a	a	493555	Yes	a	Yes	c	c		c	c	a	Yes	Yes	Yes			
23	Mudagaon	No	No	Yes	No	c	a	a	493551	Yes	a	Yes	c	c		c	c	a	Yes	Yes	Yes			
24	Ganjar	No	No	Yes	No	Yes	Yes	c	493449	Yes	Yes	Yes	c	c	Yes	c	c	Yes	Yes	Yes	Yes			
25	Kuspali	No	No	No	No	b	b	c	491988	b	c	c	c	c		b	c	c	c	b				
26	Mohba	No	No	No	No	b	b	c	493449	Yes	c	c	c	c		c	c	c	Yes	b				
27	Bhadarsi	No	No	No	No	Yes	b	b	493445	Yes	b	b	b	b	Yes	b	b	b	b	Yes				
28	Basuladabri	No	No	No	No	a	a	c	493445	c	c	c	c	c		c	c	c	c	b				
29	Litiyadar	No	No	No	No	a	a	c	493449	b	c	c	b	c		b	c	c	c	b				

- VILLAGE DIRECTORY

LAND USE (AS IN 2009)

Location CodeNo:-411

Location CodeNo:-0110

Village connected to highways,village roads, banks & credit societies (If amenities available code -Yes is given, If not available within the village , the distance range code viz; a for < 5 Kms, b for 5-10 Kms and c for 10+ kms of nearest place where facility is available is given).

Availability of miscellaneous facilities (If amenities available code -Yes is given, code viz; a for < 5 Kms, b for 5-10 Kms and c for 10+ kms of nearest place wh

68	69	70	71	72	73	74	75	76	77	78	79	80	81	82	83	84	85	86	87	88	89	90	91	
Connected to national highway(NH)	Connected to state highway(SH)	Connected to major district road (MDR)	Connected to others district road	Pucca roads	Kutchcha roads	Water bounded macadam(WBM) roads	Navigable waterway (river/canal)(NW)	Footpaths (FP)	Commercial & Co-operative Banks	ATM	Agricultural Credit Societies	Self-Help Group (SHG)	Public distribution system (PDS) shop	Mandis / Regular market	Weekly Haat	Agricultural marketing society	Integrated Child Development Scheme (Nutritional Centres)	Anganwadi Centre (Nutritional Centres)	Others (Nutritional Centres)	ASHA (Accredited Social Health Activist)	Community centre with/without TV	Sports Field,	Sports Club / Recreation Centre	

c	Yes	Yes	Yes	Yes	Yes	Yes			b	c	b	Yes	b	c	b	b	c	Yes	Yes	Yes	c	c	c	Rewa
c	c	Yes	Yes	Yes	Yes	Yes			b	c	b	Yes	b	c	b	b	c	Yes	Yes	Yes	c	b	c	Dongripali
c	c	Yes	Yes	Yes	Yes	Yes			b	c	b	Yes	b	c	b	b	c	Yes	Yes	Yes	b	Yes	c	Mongrapali
c	Yes	Yes	Yes	Yes	Yes	Yes			a	c	a	Yes	a	c	a	a	c	Yes	Yes	Yes	a	c	c	Charbhatha
c	Yes	Yes	Yes	Yes	Yes	Yes			a	c	a	Yes	a	c	a	a	c	Yes	Yes	Yes	c	c	c	Khurmudi
c	Yes	Yes	Yes	Yes	Yes	Yes			a	c	a	Yes	a	c	a	a	c	Yes	Yes	Yes	c	c	c	Dongargaon
c	Yes	Yes	Yes	Yes	Yes				c	c	b	Yes	b	c	b	c	c	Yes	Yes	Yes	c	Yes	c	Bodridadar
c	c	a	a	a	Yes				c	c	b	Yes	b	c	b	c	c	Yes	Yes	Yes	c	a	c	Senbhantha
c	c	a	a	Yes	Yes				c	c	b	Yes	b	c	a	c	Yes	Yes	Yes	Yes	c	a	c	Kocharra
c	c	Yes	Yes	Yes					c	c	Yes	Yes	b	c	b	c	c	Yes	Yes	Yes	Yes	b	c	Khemda
b	b	a	a	a	Yes				c	c	b	Yes	b	c	a	c	Yes	Yes	Yes	Yes	c	a	c	Banskanta
b	c	Yes	Yes	Yes	Yes				c	c	a	Yes	a	c	Yes	c	Yes	Yes	Yes	Yes	c	c	c	Chhibarra
b	c	b	Yes	Yes	Yes	Yes			c	c	a	Yes	a	c	a	c	Yes	Yes	Yes	Yes	c	b	c	Simgaon
c	c	a	Yes	Yes	Yes				Yes	c	Yes	Yes	a	c	a	c	c	Yes	Yes	Yes	c	c	c	Nartori
																								Banjaridih
c	c	Yes	Yes	Yes	Yes				c	c	Yes	Yes	Yes	c	Yes	c	c	Yes	Yes	Yes	c	Yes	c	Mungaser
c	c	a	Yes	Yes	Yes				c	c	a	a	a	c	a	c	c	Yes	Yes	Yes	c	c	c	Saldabri
c	c	a	Yes	Yes	Yes				c	c	a	Yes	a	c	a	c	c	Yes	Yes	Yes	c	c	c	Tedinara
c	c	Yes	c	Yes	Yes				c	c	a	Yes	a	c	a	c	c	Yes	Yes	Yes	c	c	c	Khadadarha
c	b	c	b	Yes	Yes	Yes	Yes		c	c	b	Yes	c	c	b	c	c	Yes	Yes	Yes	c	c	c	Chhuiha
c	b	c	b	Yes	Yes	Yes	Yes		c	c	a	Yes	Yes	c	a	c	c	Yes	Yes	Yes	a	c	c	Firgi
c	c	c	Yes	Yes	Yes				c	c	a	Yes	Yes	c	a	c	c	Yes	Yes	Yes	c	c	c	Tupak Bora
c	c	c	Yes	Yes	Yes	Yes			c	c	a	Yes	a	c	a	c	c	Yes	Yes	Yes	c	c	c	Mudagaon
b	b	Yes	Yes	Yes	Yes	Yes	Yes		Yes	c	Yes	Yes	Yes	Yes	Yes	c	c	Yes	Yes	Yes	c	Yes	c	Ganjar
b	c	c	Yes	Yes	Yes				b	c	a	Yes	a	b	b	c	c	Yes	Yes	Yes	c	c	c	Kuspali
b	c	c	Yes	Yes	Yes				b	c	b	Yes	Yes	b	a	a	c	Yes	Yes	Yes	c	c	c	Mohba
b	b	b	Yes	Yes	Yes				b	b	Yes	Yes	b	b	b	b	b	Yes	Yes	Yes	b	b	b	Bhadarsi
a	c	c	Yes	Yes	Yes	Yes			b	c	Yes	Yes	Yes	c	Yes	c	c	Yes	Yes	Yes	c	c	c	Basuladabri
b	c	c	Yes	Yes	Yes				b	c	a	Yes	a	b	a	c	c	Yes	Yes	Yes	c	c	c	Litiyadadar

CENSUS OF INDIA 2011

AMENITIES AND

Name of District:- Mahasamund

Name of CD Block:-BAGBAHARA

If not available within the village , the distance range are facility is available is given).											Availability of electricity (Yes/No)		Nearest Town		Area under different types of land			
1	2	92	93	94	95	96	97	98	99	100	101	102	103	104	105	106	107	
		Cinema / Video Hall	Public Library	Public Reading Room	Newspaper Supply	Assembly Polling station	Birth & Death Registration Office	Power Supply for Domestic Use (ED)	Power Supply for Agricultural Use (EAG)	Power Supply for Commercial Use (EC)	Power Supply for All Uses (EA)	Name	Distance range code i.e. a for < 5 Kms, b for 5-10 Kms and c for 10+ kms .	Forests	Area under Non-agricultural Uses	Barren and Un-cultivable land	Permanent Pastures and Other Grazing Lands	
1	Rewa	c	c	a	Yes	Yes	a	No	No	No	Yes	Bagbahara	c	17.5	41.9	1.4	30.9	
2	Dongripali	c	c	c	Yes	Yes	a	No	No	No	Yes	Bagbahara	c	12.3	45.8	0.8	6.3	
3	Mongrapali	c	c	c	Yes	Yes	Yes	No	No	No	Yes	Bagbahara	c	14.7	24.4	0	12.3	
4	Charbhatha	c	c	c	Yes	Yes	a	No	No	No	Yes	Bagbahara	c	0	34.4	0.4	51	
5	Khurmudi	c	c	c	Yes	Yes	a	No	No	No	Yes	Bagbahara	c	30.9	43.8	0.6	6.3	
6	Dongargaon	c	c	Yes	Yes	Yes	Yes	No	No	No	Yes	Bagbahara	c	8.5	50.5	7.4	5.6	
7	Bodridadar	c	c	Yes	Yes	Yes	Yes	No	No	No	Yes	Bagbahara	c	29.4	25	0	22.3	
8	Senbhantha	c	c	a	Yes	Yes	a	No	No	No	Yes	Bagbahara	c	5.1	4.8	0	54.9	
9	Kocharra	c	c	a	Yes	Yes	a	No	No	No	Yes	Bagbahara	c	28.1	13.1	0	8.2	
10	Khemda	c	c	Yes	Yes	Yes	Yes	No	No	No	Yes	Bagbahara	c	0	76.7	0	57	
11	Banskanta	c	c	a	Yes	a	a	No	No	No	Yes	Bagbahara	c	0	12.3	0	17.9	
12	Chhibarra	c	c	a	Yes	a	a	No	No	No	Yes	Bagbahara	c	0	16	0	25.6	
13	Simgaon	c	c	Yes	Yes	Yes	Yes	No	No	No	Yes	Bagbahara	c	33.5	0	14.6	0	
14	Nartori	c	c	c	Yes	Yes	a	Yes	Yes	No	No	Bagbahara	c	0	26.4	2.8	146.7	
15	Banjaridih											Bagbahara	c	0.6	13.2	0	6.4	
16	Mungaser	c	c	c	Yes	Yes	Yes	No	No	No	Yes	Bagbahara	c	23.7	42.4	0.2	15	
17	Saldabri	c	c	c	c	Yes	a	Yes	Yes	No	No	Bagbahara	c	0	15.2	0	13	
18	Tedinara	c	c	c	Yes	Yes	Yes	Yes	Yes	No	No	Bagbahara	c	92	23.6	0.2	27.3	
19	Khadadarha	c	c	c	Yes	Yes	Yes	Yes	Yes	No	No	Bagbahara	c	0	28.5	0	88.8	
20	Chhuiha	c	c	Yes	Yes	Yes	Yes	No	No	No	Yes	Bagbahara	c	7.3	26.3	4.9	6.8	
21	Firgi	c	c	Yes	Yes	Yes	a	Yes	Yes	No	No	Bagbahara	c	0	32.2	0	25	
22	Tupak Bora	c	c	Yes	Yes	Yes	Yes	No	No	No	Yes	Bagbahara	c	0	45.1	0.5	21.1	
23	Mudagaon	c	c	Yes	Yes	Yes	a	No	No	No	Yes	Bagbahara	c	20.2	14.3	1.2	7.8	
24	Ganjar	c	c	Yes	Yes	Yes	Yes	No	No	No	Yes	Bagbahara	c	0	59	3.1	76.7	
25	Kuspali	c	c	Yes	c	b	b	Yes	Yes	No	No	Bagbahara	c	0	12.4	0	11.1	
26	Mohba	c	c	Yes	c	Yes	Yes	Yes	Yes	No	No	Bagbahara	c	136.1	49.9	0.1	6	
27	Bhadarsi	b	b	Yes	Yes	Yes	Yes	Yes	Yes	No	No	Bagbahara	b	29.7	107.5	2.7	73.3	
28	Basuladabri	c	Yes	Yes	Yes	Yes	Yes	No	No	No	Yes	Bagbahara	c	66.9	71	0	35.1	
29	Litiyadar	c	c	Yes	c	a	a	Yes	Yes	No	No	Bagbahara	c	2	15.4	0	13.1	

- VILLAGE DIRECTORY

LAND USE (AS IN 2009)

Location CodeNo:-411

Location CodeNo:-0110

Land Use												Name of three most important commodities manufactured			Name of Village	Serial Number
Land use (in hectares rounded up to one decimal place)							Area irrigated by source (in hectare).					First	Second	Third		
Land Under Miscellaneous Tree Crops etc.	Culturable Waste Land	Fallow lands other than current fallows	Current Fallows	Net Area Sown	Total Irrigated Land Area	Total Un-irrigated Land Area	Canals (C)	Wells/Tube-wells(W/TW)	Tanks/Lakes(T/L)	Water Falls(WF)	Others(O)	First	Second	Third		
108	109	110	111	112	113	114	115	116	117	118	119	120	121	122	2	1
0	3.1	3.2	2.5	242.6	11.8	245.4	0	11.8	0	0	0				Rewa	1
0	2.8	0	0	305.2	2	0	0	2	0	0	0				Dongripali	2
0.2	8	4.1	0	316.2	22.8	0	0	22.8	0	0	0				Mongrapali	3
0	5.1	2	0	389.4	12.1	394.3	0	12.1	0	0	0				Charbhatha	4
0	2.5	3.4	0	297	7.1	312.9	0	7.1	0	0	0				Khurmudi	5
0	0.8	2.2	2	433.9	8.2	435.8	0	8.2	0	0	0				Dongargaon	6
2.2	3	4	8.6	309.2	27.8	295.1	0	27.8	0	0	0				Bodridadar	7
0	0.6	1	2	232	49.4	195.4	49.4	0	0	0	0				Senbhantha	8
0	0.3	1.5	2	207.9	8.2	202.9	0	8.2	0	0	0				Kocharra	9
0	0	1.3	2.5	516.1	25.8	516.8	0	25.8	0	0	0				Khemda	10
0	0	1.3	2	164.4	36.2	142.4	0	36.2	0	0	0				Banskanta	11
0	0	1.2	3	226	9.2	222.4	0	9.2	0	0	0				Chhibarra	12
0	0	1	2.4	204.9	30.4	187.4	0	30.4	0	0	0				Simgaon	13
0	1.1	1	12.4	402.6	6.9	395.7	0	5	1.9	0	0				Nartori	14
0	4	2	0	76.5	0	76.5	0	0	0	0	0				Banjaridih	15
0	1.4	12.8	70.5	488.8	14.6	474.2	0	9.8	4.8	0	0				Mungaser	16
0	29.3	19.5	0	217.6	9.1	208.5	0	8.6	0	0	0.4				Saldabri	17
0	2.4	3.3	6.4	295	2.9	292.1	0	2.9	0	0	0				Tedinara	18
0	4.3	13.8	0	478.9	11.9	467	0	25.4	0	0	0				Khadadarha	19
0	3.4	2.4	14	393.7	47	411.6	0	12.2	29.5	0	5.3				Chhuiha	20
0	2.3	2.4	8.5	258.6	82.7	246.2	37.6	30.8	3.6	0	10.6				Firgi	21
0	1.2	4.6	11	321.2	60.4	344.5	0	33.4	17	0	10				Tupak Bora	22
0	13.9	5.8	8	270.4	63	278.7	0	36	3.4	0	23.6				Mudagaon	23
0	0.9	1.4	1.6	526.1	121.1	547.7	44.4	54.4	14.7	0	7.6				Ganjar	24
0	1.8	2	1.8	147.5	95	58.1	60	25	10	0	0				Kuspali	25
0	4.5	3	2	307.8	32.2	285.1	20	2.2	10	0	0				Mohba	26
0	7	8.5	5.2	412.8	180	253.5	0	0	0	0	0				Bhadarsi	27
0	3.3	3	2	265.6	150	123.9	140	6	4	0	0				Basuladabri	28
0	4	3	0.9	181.2	60	129.1	50	10	0	0	0				Litiyadar	29

Sr.No.	Name village	Location code no.	Total area of the village (in hectares rounded up to one decimal place)	Total population (2011 census)	Number of households (2011 census)	Number of educational amenities available. (If not available within the village , the distance range code viz; a for < 5 Kms, b for 5-10 Kms and c for 10+ kms of nearest place where facility is available is given).														
						Pre-Primary school (PP)	Primary school (P)	Middle school (M)	Secondary School (S)	Senior Secondary school (SS)	Degree college of arts science & commerce (ASC)	Engineering college(EC)	Medical college (MC)	Management institute (MI)	Polytechnic (Pt)	Vocational training school /ITI	Non-formal training centre (NFTC)	Special school for disabled (SSD)	Others (specify)	
1	2	3	4	5	6	7	8	9	10	11	12	13	14	15	16	17	18	19	20	
30	Sohagpur Alias Nawagaon	446556	343.4	540	131		1	a	b	b	c	c	c	c	c	c				
31	Bhilai Dadar Kalan	446557	369.3	823	195		1	a	a	b	c	c	c	c	c	c				
32	Mokha	446558	563.5	661	147	a	1	a	b	b	c	c	c	c	c	c		c		
33	Chingariya	446559	161.6	331	98	b	1	a	b	b	c	c	c	c	c	c		c		
34	Khairat Khurd	446560	338.8	748	184	b	1	1	1	b	c	c	c	c	c	c		c		
35	Baghamuda	446561	456.1	749	174	a	1	1	a	a	c	c	c	c	c	c		c		
36	Deori	446562	708	1588	413		1	1	1	1	c	c	c	c	c	c		c		
37	Kosmi	446563	423.1	1113	273	c	1	1	a	a	c	c	c	c	c	c		c	c	
38	Salhe Bhantha	446564	233.1	487	128	c	1	1	b	b	c	c	c	c	c	c		c	c	
39	Baiga Khamariya	446565	195.3	414	114	c	1		b	b	c	c	c	c	c	c		c	c	
40	Daijbandha	446566	257.2	504	131	c	2		b	b	c	c	c	c	c	c		c	c	
41	Dongakhamariya	446567	252	364	96	c	1	a	b	b	c	c	c	c	c	c		c	c	
42	Manki	446568	169.7	534	130	c	1	a	a	a	c	c	c	c	c	c		c	c	
43	Khursipar	446569	195.8	698	149	c	1	a	a	a	c	c	c	c	c	c		c	c	
44	Karhidih	446570	275.2	663	175	c	1	1	b	b	c	c	c	c	c	c		c	c	
45	Khattadih	446571	139.3	392	95		1	a	b	b	c	c	c	c	c	c		c	c	
46	Bhatgaon	446572	172.5	584	174	b	1	1	b	b	c	c	c	c	c	c		c	c	
47	Keramuda Kalan	446573	136.6	122	29	b		a	b	b	c	c	c	c	c	c		c	c	
48	Keramuda Khurd	446574	35.2	88	21	b	a	a	b	b	c	c	c	c	c	c		c	c	
49	Temari	446575	570.1	1212	349	c	1	1	b	b	c	c	c	c	c	c		c	c	
50	Chandarpur	446576	205.4	548	162	b	1	a	b	b	c	c	c	c	c	c		c	c	
51	Seoni Kalan	446577	351	962	237	b	1	1	b	b	c	c	c	c	c	c		c	c	
52	Seoni Khurd	446578	136.1	237	58	b	2	a	b	b	c	c	c	c	c	c		c	c	
53	Sonamundi	446579	177.9	557	122	c	2	a	c	c	c	c	c	c	c	c		c	c	
54	Bamhansara	446580	106.7	350	79	b	2	a	b	b	c	c	c	c	c	c		c	c	
55	Bamhandih	446581	200	481	111	b			b	b	c	c	c	c	c	c		c	c	
56	Patperpali Kalan	446582	301.1	292	72	b	1	1	b	b	c	c	c		c	c		c	c	
57	Matguda	446583	110.2	270	66	b	1	a	b	b	c	c	c	c	c	c		c	c	
58	Kasahibahara	446584	798.5	1393	360	b	3	1	b	b	b	c	c	c	c	b	b	c		
59	Bhaluchuwa	446585	375.1	600	158	a	1	a	a	a	c	c	c	c	c	c		c	c	
60	Patparpali Khurd	446586	63.8	36	8	a	a	a	a	a	c	c	c	c		c	c	c		
61	Kuliyia	446587	250.6	653	167	a	1	1	a	a	c	c	c	c	c	c		c	c	
62	Lukupali	446588	172	1183	285	1	1	1	1	1	c	c	c	c	c	c		c	c	

Number of Medical Amenities available. (If not available within the village , the distance range code viz; a for < 5 Kms, b for 5-10 Kms and c for 10+ kms of nearest place where facility is available is given).												Number of Non-Government Medical Amenities available.						Availability of drinking water - Yes / No						Name village		
Community health centre (CHC)	Primary health centre (PHC)	Primary health sub centre (PHS)	Maternity and child welfare centre (MCW)	T.B. clinic (TBC)	Hospital-allopathic (HA)	Hospital-alternative medicine (HO)	Dispensary (D)	Veterinary hospital (VH)	Mobile health clinic (MHC)	Family welfare centre (FWC)	Charitable non Govt. hospital/Nursing home.	Medical practitioner with MBBS Degree	Medical practitioner with other degree	Medical practitioner with no degree	Traditional practitioner and faith healer .	Medicine Shop	Others	Tap water (Treated/Untreated)	Well water (Covered / Uncovered well)	Hand Pump	Tube wells / Bore well	Spring	River / Canal		Tank / Pond / Lake	Others
21	c	c	b	c					c	c	0	0	0	0	0	0	0	No	Yes	Yes	No	No	No	No	No	Sohagpur Alias Nawagaon
22	c	c	a	c					c	c	0	0	0	0	0	0	0	No	Yes	Yes	No	No	No	No	No	Bhilai Dadar Kalan
23	c	b	b	b				b	c	c	0	0	1	0	0	0	0	Yes	Yes	Yes	Yes	No	No	Yes	No	Mokha
24	c	b	b	c				b	c	c	0	0	0	0	0	0	0	Yes	Yes	Yes	Yes	No	No	Yes	No	Chingariya
25	c	c	a	c	c			b	c	c	0	0	0	0	0	0	0	No	Yes	Yes	Yes	No	No	Yes	No	Khairat Khurd
26	c	c	a	c	c			c	c	c	0	0	0	0	0	0	0	No	Yes	Yes	Yes	No	No	Yes	No	Baghamuda
27	c	b	1	1	2	2	1	2	2	c	2	2	2	2	2	1	0	Yes	Yes	Yes	Yes	No	No	Yes	No	Deori
28	c	c	1	a	c	c	c	1	c	c	0	1	0	0	0	0	0	No	Yes	Yes	Yes	No	No	No	No	Kosmi
29	c	c	b	c	c	c	b	b	c	c	0	1	0	0	0	0	0	No	Yes	Yes	Yes	No	Yes	No	No	Salhe Bhantha
30	c	c	c	c	c	c	c	c	c	c	0	1	0	0	0	0	0	No	Yes	Yes	Yes	No	Yes	No	No	Baiga Khamariya
31	c	c	c	c	c	c	c	c	c	c	0	1	0	0	0	0	0	No	Yes	Yes	Yes	No	Yes	No	No	Daijbandha
32	c	c	a	a	c	c	c	a	c	c	0	0	0	0	0	0	0	No	Yes	Yes	Yes	No	No	No	No	Manki
33	c	c	a	a	c	c	c	a	c	c	0	0	0	0	0	0	0	No	Yes	Yes	Yes	No	No	No	No	Khursipar
34	c	c	1	c	c	c	c	c	c	c	0	1	0	0	0	0	0	No	Yes	Yes	Yes	No	No	No	No	Karhidih
35	c	c	b	b	c	c	c	b	c	c	0	1	0	0	0	0	0	No	Yes	Yes	Yes	No	No	No	No	Khattadih
36	c	b	a	b	c	b	c	b	b	c	0	0	0	0	0	0	0	No	Yes	Yes	Yes	No	No	No	No	Bhatgaon
37	c	b	a	b	c	b	c	b	b	c	0	0	0	1	1	0	0	No	Yes	Yes	No	No	No	Yes	No	Keramuda Kalan
38	c	b	a	b	c	c	c	b	c	c	0	0	0	1	1	0	0	No	Yes	Yes	Yes	No	No	Yes	No	Keramuda Khurd
39	c	c	a	c	c	c	c	c	c	c	0	0	0	0	0	0	0	Yes	Yes	Yes	Yes	No	Yes	Yes	No	Temari
40	c	b	a	b	c	b	c	b	c	c	0	0	0	1	1	0	0	No	Yes	Yes	Yes	No	No	Yes	No	Chandarpur
41	c	b	1	b	c	b	c	b	c	c	0	0	0	1	1	0	0	No	Yes	Yes	No	No	Yes	Yes	No	Seoni Kalan
42	c	b	a	b	c	c	c	b	c	c	0	0	0	0	0	0	0	No	Yes	Yes	Yes	No	Yes	Yes	No	Seoni Khurd
43	c	c	a	c	c	c	c	c	c	c	0	0	0	1	1	0	0	No	Yes	Yes	Yes	No	Yes	Yes	No	Sonamundi
44	c	b	a	b	c	c	c	b	c	c	0	0	0	1	1	0	0	No	Yes	Yes	Yes	No	No	No	No	Bamhansara
45	c	b	b	b	c	b	c	b	c	c	0	0	0	1	1	0	0	No	Yes	Yes	Yes	No	No	Yes	No	Bamhandih
46	b	b	a	b	c	c	c	b	c	c	0	0	0	0	1	1	0	No	Yes	Yes	Yes	No	No	Yes	No	Patperpali Kalan
47	c	b	a	c	c	b	c	b	c	c	0	0	0	1	1	0	0	No	Yes	Yes	Yes	No	Yes	Yes	No	Matguda
48	b	b	b	b	b	b	b	b	b	b	0	0	0	0	0	0	0	Yes	Yes	Yes	Yes	No	No	Yes	No	Kasahibahara
49	c	a	1	a	c	a	a	a	c	c	0	0	0	0	0	0	0	Yes	Yes	Yes	Yes	No	No	Yes	No	Bhaluchuwa
50	c	c	c	a	c	a	a	a	c	c	0	0	0	0	0	0	0	Yes	No	No	Yes	No	No	No	No	Patparpali Khurd
51	c	a	a	a	c	c			c	c	0	0	0	0	0	0	0	Yes	Yes	Yes	Yes	No	Yes	Yes	No	Kuliya
52	c	b		c	c		1	1	c	c	0	0	0	0	4	3	0	Yes	Yes	Yes	Yes	No	No	Yes	No	Lukupali

Sr.No.	Name village	Availability of toilet & others Yes / No				Communication and transport facilities (If amenities available code -Yes is given except for Village Pin Code ,If not available within the village , the distance range code viz; a for < 5 Kms, b for 5-10 Kms and c for 10+ kms of nearest place where facility is available is given).																	
		Community toilet including bath.	Community toilet excluding bath.	Rural sanitary mart or sanitary hardware outlet available near the village.	Community bio- gas or recycle of waste for productive use.	Post office(PO)	Sub post office (SPO)	Post & Telegraph office (P&TO)	Village Pin Code	Telephones (Land lines)	Public call office (PCO)	Mobile phone coverage	Internet cafes/ Common service centre (CSC)	Private courier facility	Bus service (Public & Private)	Railway stations	Auto/Modified Autos	Taxis and Vans	Tractors	Cycle-pulled rickshaws(Manual & Machine driven)	Carts driven by animals	Sea /River ferry service	
1	2	47	48	49	50	51	52	53	54	55	56	57	58	59	60	61	62	63	64	65	66	67	
30	Sohagpur Alias Nawagaon	No	No	No	No	b	b	c	493555	c	c	c	b	c		b	c	c	c		b		
31	Bhilai Dadar Kalan	No	No	No	No	b	b	c	493445	c	c	c	c	c	Yes	c	c	c	c			b	
32	Mokha	No	No	No	No	c	b	c	493449	c	b	a	b	b		b	b	b	a			b	
33	Chingariya	No	No	No	No	c	b	c	493445	c	c	Yes	b	b		b	c	b	Yes			Yes	
34	Khairat Khurd	No	No	No	No	c	b	c	493449	c	c	Yes	c	c	Yes	b	b	b	Yes			Yes	
35	Baghamuda	No	No	No	No	c	c	c	492112	c	c	c	c	c		c	c	c	Yes			b	
36	Deori	No	No	No	No	Yes	Yes	c	493445	Yes	Yes	Yes	c	c	Yes	b	c	Yes	Yes			Yes	
37	Kosmi	No	No	No	No	c	a	a	491226	Yes	Yes	Yes	c	c	Yes	c	c	Yes	c			Yes	
38	Salhe Bhantha	No	No	No	No	Yes	c	c	491885	Yes	c	Yes	c	c	Yes	b	c	Yes	c			b	
39	Baiga Khamariya	No	No	No	No	c	c	c	496554	Yes	Yes	Yes	c	c	Yes	c	c	Yes	Yes	Yes		b	
40	Dajibandha	No	No	No	No	c	c	c	496554	Yes	Yes	Yes	c	c	Yes	c	c	Yes	c			b	
41	Dongakhamariya	No	No	No	No	c	a	a	496554	Yes	Yes	Yes	c	c	Yes	c	c	Yes	Yes	Yes	Yes	Yes	
42	Manki	No	No	No	No	c	a	a	491226	a	a	Yes	c	c		c	c	a	a			b	
43	Khursipar	No	No	No	No	c	a	a	497339	Yes	a	Yes	c	c		c	c	a	c			b	
44	Karhidih	No	No	No	No	c	a	a	496554	a	a	Yes	c	c		c	c	a	c			b	
45	Khattadih	No	No	No	No	c	b	b	491226	Yes	b	Yes	c	c		c	c	a	c			b	
46	Bhatgaon	No	No	No	No	c	b	c	493445	Yes	c	Yes	c	c	Yes	c	c	c	Yes			c	
47	Keramuda Kalan	No	No	No	No	c	b	c	493449	b	b	Yes	c	c	Yes	c	c	b	Yes			Yes	
48	Keramuda Khurd	No	No	No	No	c	b	c	493449	b	c	Yes	c	c	Yes	c	c	b	a			Yes	
49	Temari	No	No	No	No	c	b	c	491226	Yes	b	Yes	c	c	Yes	b	c	b	Yes			Yes	Yes
50	Chandarpur	No	No	No	No	c	b	c	496554	Yes	c	Yes	c	c	Yes	c	c	b	Yes			Yes	
51	Seoni Kalan	No	No	No	No	c	b	c	493554	b	b	Yes	c	c		b	c	b	Yes			Yes	
52	Seoni Khurd	No	No	No	No	c	b	c	493554	Yes	a	Yes	a	c		c	c	a	Yes			b	
53	Sonamundi	No	No	No	No	c	c	c	493555	a	c	Yes	c	c	Yes	c	c	c	Yes			b	
54	Bamhansara	No	No	No	No	c	b	c	492112	Yes	a	Yes	c	c	Yes	b	c	a	Yes			b	
55	Bamhandih	No	No	No	No	c	c	c	492112	b	b	Yes	c	c	Yes	c	c	b	Yes			b	
56	Patperpali Kalan	No	No	No	No	c	c	c	493551	Yes	b	Yes	c	c	Yes	b	c	b	Yes			b	
57	Matguda	No	No	No	No	c	c	c	493449	b	b	Yes	c	c		c	c	b	Yes			Yes	
58	Kasahibahara	No	No	No	No	b	Yes	b	493449	Yes	b	b	b	b	Yes	b	b	b	b			Yes	
59	Bhaluchuwa	No	No	No	No	c	c	c	493445	a	a	a	b	b	Yes	b	a	a	Yes			Yes	
60	Patparpali Khurd	No	No	No	No	c	a	c	493551	a	a	a	c	c		a	c	a	Yes			Yes	
61	Kuliya	No	No	No	No	c	c	c	493449	Yes	a	a	c	c	Yes	a	c	a	Yes			Yes	
62	Lukupali	No	No	No	No	c	c	c	493449	Yes	Yes	Yes	c	c	Yes	Yes	c	Yes	Yes			Yes	

Village connected to highways,village roads, banks & credit societies (If amenities available code -Yes is given, If not available within the village , the distance range code viz; a for < 5 Kms, b for 5-10 Kms and c for 10+ kms of nearest place where facility is available is given).

Availability of miscellaneous facilities (If amenities available code -Yes is given, code viz; a for < 5 Kms, b for 5-10 Kms and c for 10+ kms of nearest place where

68	69	70	71	72	73	74	75	76	77	78	79	80	81	82	83	84	85	86	87	88	89	90	91	
Connected to national highway(NH)	Connected to state highway(SH)	Connected to major district road (MDR)	Connected to others district road	Pucca roads	Kutchcha roads	Water bounded macadam(WBM) roads	Navigable waterway (river/canal)(NW)	Footpaths (FP)	Commercial & Co-operative Banks	ATM	Agricultural Credit Societies	Self-Help Group (SHG)	Public distribution system (PDS) shop	Mandis / Regular market	Weekly Haat	Agricultural marketing society	Integrated Child Development Scheme (Nutritional Centres)	Anganwadi Centre (Nutritional Centres)	Others (Nutritional Centres)	ASHA (Accredited Social Health Activist)	Community centre with/without TV	Sports Field,	Sports Club / Recreation Centre	
c	c	c	Yes		Yes	Yes			c	c	a	Yes	a	c	b	c	c	Yes	Yes	Yes	c	c	c	Sohagpur Alias Nawagaon
a	c	c	Yes		Yes	Yes			b	c	a	Yes	a	c	b	c	c	Yes	Yes	Yes	c	c	c	Bhilai Dadar Kalan
b	b	b	a	Yes	a	a			b	c	b	Yes	a	b	a	b	Yes	Yes	Yes	Yes	c	c	c	Mokha
a	a	a	a	Yes	a	a			c	c	b	a	a	b	b	b	Yes	Yes	Yes	Yes	c	Yes	Yes	Chingariya
Yes	Yes	Yes	Yes	Yes					c	c	b	Yes	Yes	b	b	b	Yes	Yes	Yes	Yes	c	Yes	c	Khairat Khurd
b	b	b	b	Yes	a	a			c	c	Yes	Yes	Yes	c	a	c	Yes	Yes	Yes	Yes	c	Yes	Yes	Baghamuda
b	b	b	Yes	Yes	a	a			Yes	c	Yes	Yes	Yes	b	Yes	b	c	Yes	Yes	Yes	c	Yes	c	Deori
c	c	Yes	Yes	Yes	Yes	Yes			c	c	a	Yes	Yes	c	a	c	c	Yes	Yes	Yes	c	a	c	Kosmi
c	c	Yes	Yes	Yes	Yes				c	c	b	Yes	Yes	c	Yes	c	Yes	Yes	Yes	Yes	c	c	c	Salhe Bhantha
c	c	c	Yes	Yes	Yes	Yes			c	c	b	Yes	b	c	Yes	c	Yes	Yes	Yes	Yes	c	c	c	Baiga Khamariya
c	c	Yes	Yes	Yes	Yes	Yes			c	c	b	Yes	b	c	Yes	c	Yes	Yes	Yes	Yes	c	c	c	Daijbandha
c	c	c	Yes		Yes	Yes			c	c	b	Yes	a	c	a	c	Yes	Yes	Yes	Yes	c	c	c	Dongakhamariya
b	c	a	b	Yes	Yes				c	c	a	a	a	c	a	Yes	Yes	Yes	Yes	Yes	c	a	a	Manki
b	c	a	b	Yes	Yes				c	c	a	Yes	a	c	a	Yes	c	Yes	Yes	Yes	c	a	a	Khursipar
a	c	a	a	Yes	Yes	Yes			c	c	c	a	a	c	a	c	c	Yes	Yes	Yes	c	c	c	Karhidih
a	a	a	a	Yes	Yes				c	c	a	Yes	a	c	b	c	c	Yes	Yes	Yes	c	a	c	Khattadih
a	c	Yes	Yes	Yes		Yes			b	c	c	Yes	a	b	b	b	c	Yes	Yes	Yes	c	b	b	Bhatgaon
a	c	Yes	Yes		Yes	Yes			b	c	b	Yes	a	b	b	b	c	Yes	Yes	Yes	c	b	c	Keramuda Kalan
Yes	c	Yes	Yes	Yes	a	a			c	c	b	Yes	a	c	b	b	c	c	Yes	Yes	c	a	c	Keramuda Khurd
Yes	c	Yes	Yes	Yes	Yes				b	c	b	Yes	Yes	c	b	b	c	Yes	Yes	Yes	c	Yes	Yes	Temari
Yes	c	Yes	Yes	Yes	Yes	Yes			b	c	b	Yes	a	b	b	b	c	a	Yes	Yes	c	Yes	c	Chandarpur
a	c	a	Yes	Yes	Yes	Yes			b	c	b	Yes	Yes	b	b	b	c	Yes	Yes	Yes	c	c	c	Seoni Kalan
a	c	a	a	a	Yes				b	c	b	Yes	a	c	b	c	c	Yes	Yes	Yes	c	a	Yes	Seoni Khurd
a	c	Yes	Yes		Yes		Yes		c	c	c	Yes	a	c	c	c	c	Yes	Yes	c	c	Yes	Yes	Sonamundi
a	c	Yes	Yes		Yes				b	c	b	Yes	b	c	b	c	c	Yes	Yes	Yes	c	a	Yes	Bamhansara
Yes	c	Yes	Yes	Yes	Yes				c	c	b	Yes	c	c	b	c	c	Yes	Yes	Yes	c	Yes	Yes	Bamhandih
Yes	c	Yes	Yes	Yes					b	c	b	Yes	Yes	b	b	b	c	Yes	Yes	Yes	c	Yes	b	Patperpali Kalan
a	c	a	Yes		Yes				b	c	b	Yes	a	b	b	c	c	Yes	Yes	Yes	c	a	b	Matguda
b	Yes	Yes	Yes	Yes	Yes				Yes	b	Yes	b	a	b	b	b	c	Yes	Yes	Yes	b	b	b	Kasahibahara
b	Yes	Yes	Yes	Yes	Yes	Yes			b	b	a	b	a	b	a	b	Yes	Yes	Yes	Yes	b	b	b	Bhaluchuwa
c	a	a	a	a	Yes	a			c	c	a	c	a	c	a	c	c	a	Yes	a	a	c	c	Patparpali Khurd
c	a	Yes	c	Yes	Yes	a			c	c	Yes	c	a	c	a	c	c	Yes	Yes	Yes	c	a	a	Kuliya
c	Yes	Yes	Yes	Yes	Yes	a			c	c	c	c	Yes	c	Yes	c	c	Yes	Yes	Yes	c	Yes	c	Lukupali

If not available within the village , the distance range are facility is available is given).

Availability of electricity (Yes/No)

Nearest Town

Area under different types of lan

1	2	92	93	94	95	96	97	98	99	100	101	102	103	104	105	106	107
30	Sohagpur Alias Nawagaon	c	c	Yes	Yes	Yes	Yes	Yes	Yes	No	No	Bagbahara	c	25.6	10.6	0.5	4.4
31	Bhilai Dadar Kalan	c	c	Yes	c	Yes	Yes	No	No	No	Yes	Bagbahara	c	66.6	13.2	0	7.9
32	Mokha	c	c	Yes	Yes	Yes	a	No	No	No	Yes	Bagbahara	c	0	45.7	2	105.2
33	Chingariya	c	c	a	c	b	a	No	No	No	Yes	Bagbahara	c	0	10.1	0	8.7
34	Khairat Khurd	c	c	Yes	Yes	Yes	Yes	No	No	No	Yes	Bagbahara	c	31.8	20.8	0.6	7.7
35	Baghamuda	c	Yes	Yes	Yes	Yes	Yes	No	No	No	Yes	Bagbahara	c	0	17.9	2	22.4
36	Deori	c	c	Yes	Yes	Yes	Yes	No	No	No	Yes	Bagbahara	c	22.7	70.3	1	44.5
37	Kosmi	c	c	Yes	Yes	Yes	Yes	No	No	No	Yes	Bagbahara	c	0	34	0.2	29.9
38	Salhe Bhantha	c	c	c	Yes	Yes	Yes	No	No	No	Yes	Bagbahara	c	22.5	0	21.5	0
39	Baiga Khamariya	c	c	c	Yes	a	a	No	No	No	Yes	Bagbahara	c	0	26.4	0	4.2
40	Daijbandha	c	c	c	Yes	Yes	a	No	No	No	Yes	Bagbahara	c	0	40.6	0	3.7
41	Dongakhamariya	c	c	c	Yes	a	a	No	No	No	Yes	Bagbahara	c	0	62.5	0	18.2
42	Manki	c	c	Yes	Yes	Yes	Yes	No	No	No	Yes	Bagbahara	c	0	12.6	0	7.3
43	Khursipar	c	c	Yes	Yes	Yes	Yes	No	No	No	Yes	Bagbahara	c	0	11.1	0	1.2
44	Karhidih	c	c	c	Yes	Yes	a	No	No	No	Yes	Bagbahara	c	8	40.4	0	11.4
45	Khattadih	c	c	a	Yes	a	a	No	No	No	Yes	Bagbahara	c	0	4.9	0	6.3
46	Bhatgaon	c	c	c	Yes	Yes	Yes	No	No	No	Yes	Bagbahara	c	0	12.6	0	2.1
47	Keramuda Kalan	c	c	a	Yes	Yes	Yes	No	No	No	Yes	Bagbahara	c	0	17.2	0	11.9
48	Keramuda Khurd	c	c	a	Yes	a	Yes	No	No	No	Yes	Bagbahara	c	9.2	5.8	5.4	0
49	Temari	c	Yes	Yes	Yes	Yes	Yes	No	No	No	Yes	Bagbahara	c	0	69.2	1.3	66.3
50	Chandarpur	c	c	c	Yes	Yes	Yes	No	No	No	Yes	Bagbahara	c	0	11.8	0	22.8
51	Seoni Kalan	c	c	c	Yes	Yes	Yes	No	No	No	Yes	Bagbahara	c	0	46.4	0	95.4
52	Seoni Khurd	c	c	b	c	a	Yes	No	No	No	Yes	Bagbahara	c	0	20.5	0	3.2
53	Sonamundi	c	c	a	Yes	Yes	a	No	No	No	Yes	Bagbahara	c	0	45.2	0.1	21.1
54	Bamhansara	c	c	a	Yes	a	a	No	No	No	Yes	Bagbahara	c	0	4.5	0	6.7
55	Bamhandih	c	Yes	Yes	Yes	Yes	Yes	No	No	No	Yes	Bagbahara	c	0	17.3	0	30.4
56	Patperpali Kalan	c	Yes	Yes	Yes	Yes	Yes	No	No	No	Yes	Bagbahara	c	0	1.6	12.5	47.2
57	Matguda	c	c	c	Yes	a	Yes	No	No	No	Yes	Bagbahara	c	0	13.5	0	2.3
58	Kasahibahara	b	b	b	Yes	Yes	Yes	No	No	No	Yes	Bagbahara	b	169.9	58.4	0	37.5
59	Bhaluchuwa	c	c	b	Yes	Yes	a	No	No	No	Yes	Bagbahara	c	68.4	32.8	17.9	65.3
60	Patparpali Khurd	c	c	c	c	a	a	No	No	No	Yes	Bagbahara		10.4	6.5	1.2	13.7
61	Kuliya	c	c	c	Yes	Yes	Yes	No	No	No	Yes	Bagbahara	c	27.2	32	1.4	6.4
62	Lukupali	c	c	c	Yes	Yes	Yes	No	No	No	Yes	Bagbahara	c	0	39	0	7.4

Land Use											Name of three most important commodities manufactured			Name of Village	Serial Number	
Land use (in hectares rounded up to one decimal place)							Area irrigated by source (in hectare).				First	Second	Third			
Land Under Miscellaneous Tree Crops etc.	Culturable Waste Land	Fallow lands other than current fallows	Current Fallows	Net Area Sown	Total Irrigated Land Area	Total Un-irrigated Land Area	Canals (C)	Wells/Tube-wells(W/TW)	Tanks/Lakes(T/L)	Water Falls(WF)	Others(O)	First	Second	Third		
108	109	110	111	112	113	114	115	116	117	118	119	120	121	122	2	1
0	4.3	3	2	293	15	287.3	0	5	10	0	0				Sohagpur Alias Nawagaon	30
0	3.8	3	2	272.9	10	271.7	0	10	0	0	0				Bhilai Dadar Kalan	31
0	1	9.8	1.9	398	143.2	298.8	0	143.2	0	0	0				Mokha	32
0	0	4	1	137.7	9	143.7	0	9	0	0	0				Chingariya	33
0	0.2	0.5	0.2	277	32.4	268.4	0	32.4	0	0	0				Khairat Khurd	34
0	2.1	16	36.5	359.2	34.6	349	0	34.6	0	0	0				Baghamuda	35
0	0.6	3.5	4	561.4	440.4	156.4	400.2	40.1	0	0	0				Deori	36
0	3.4	8	5	342.7	104.6	287.7	0	104.6	0	0	0				Kosmi	37
7.1	0	0	4	178.2	25.2	162.6	0	25.2	0	0	0				Salhe Bhantha	38
0	0	1	1	162.7	26.4	161.2	0	26.4	0	0	0				Baiga Khamariya	39
0	0.2	3	2	207.6	11.3	211.2	0	11.3	0	0	0				Daijbandha	40
0	0.9	3	2	165.4	125.8	54.4	0	125.8	0	0	0				Dongakhamariya	41
0	0	0.6	1	148.2	25.9	146.8	0	25.9	0	0	0				Manki	42
0	5.1	5	3	170.4	8.4	169.4	0	8.4	0	0	0				Khursipar	43
0	4	3	3.3	205	29.6	186.1	0	29.6	0	0	0				Karhidih	44
0	2.8	6	4	115.4	5.4	118.4	0	5.4	0	0	0				Khattadih	45
0	0.4	5.8	2.1	149.6	3.2	145.6	0	3.2	0	0	0				Bhatgaon	46
0	2.4	3.4	6	95.6	0	0	0	0	0	0	0				Keramuda Kalan	47
0	0.9	0.2	0	13.6	0	0	0	0	0	0	0				Keramuda Khurd	48
0	0	16.4	3.5	413.6	77.4	336.2	0	77.4	0	0	0				Temari	49
0	0	1.4	7.3	162	4	158	0	4	0	0	0				Chandarpur	50
0	2.4	2.3	0.9	203.7	29.1	173.8	0	29.1	0	0	0				Seoni Kalan	51
0	0	8.8	0	103.6	0	103.6	0	0	0	0	0				Seoni Khurd	52
0	7.7	5	3.6	95.2	22.4	72.8	0	22.4	0	0	0				Sonamundi	53
0	0	6	1.1	88.4	9.5	78.9	0	9.5	0	0	0				Bamhansara	54
0	2.6	6	3.8	139.8	0	139.8	0	0	0	0	0				Bamhandih	55
0	0.2	0	0	239.7	13	225	0	0	0	0	0				Patperpali Kalan	56
0	1.9	5.3	0	87.3	20	66.5	0	20	0	0	0				Matguda	57
0.2	0	4.8	9	518.7	54.5	518.9	0	46.5	8	0	0				Kasahibahara	58
0	0	5.8	0	184.9	39.8	192.4	0	39.8	0	0	0				Bhaluchuwa	59
0	0	1.1	0	31	0	31	0	0	0	0	0				Patparpali Khrud	60
0	0	6	1	176.6	53	179.4	0	30	3	0	20				Kuliya	61
0	0	6	0	119.6	28	127.2	0	24	4	0	0				Lukupali	62

Sr.No.	Name village	Location code no.	Total area of the village (in hectares rounded up to one decimal place)	Total population (2011 census)	Number of households (2011 census)	Number of educational amenities available. (If not available within the village , the distance range code viz; a for < 5 Kms, b for 5-10 Kms and c for 10+ kms of nearest place where facility is available is given).													
						Pre-Primary school (PP)	Primary school (P)	Middle school (M)	Secondary School (S)	Senior Secondary school (SS)	Degree college of arts science & commerce (ASC)	Engineering college(EC)	Medical college (MC)	Management institute (MI)	Polytechnic (Pt)	Vocational training school /ITI	Non-formal training centre (NFTC)	Special school for disabled (SSD)	Others (specify)
1	2	3	4	5	6	7	8	9	10	11	12	13	14	15	16	17	18	19	20
63	Komakhan	446589	174.9	798	174	a	2	1	1	1	c	c	c	c	c	c	c	c	c
64	Suwarnar	446590	380.1	974	265	a	2	a	a	a	c	c	c	c	c	c	c	c	c
65	Bhoinabahara Kalan	446591	291.6	763	199	a	1	a	a	a	c	c	c	c	c	c	c	c	c
66	Bhoina Bahara Khurd	446592	47	0	0														
67	Pandrachuwa	446593	100.3	114	28	b	a	a	b	b	c	c	c	c	c	c	c	c	c
68	Fulwari Khurd	446594	167.2	211	52	b	a	a	b	b	b	c	c	c	c	b	b		
69	Jamgaon	446595	682.6	648	152	b	2	a	b	b	b						b		
70	Bokramuda Kalan	446596	267.7	610	141		1	1	c	c	c						c		
71	Bokramuda Khurd	446597	985.5	832	197	c	2		c	c	c						c		
72	Khusrupali	446598	423.6	467	124		1	a	c	c	c						c		
73	Kandijhar	446599	323.8	330	76	c	1	a	c	c	c						c		
74	Ghotiya Pani	446600	1037.6	625	158	c	1	b	c	c	c						c		
75	Bidora	446601	238.3	780	188		1	1	a	b	c						c		
76	Manboy	446602	311.1	744	180	b	1	a	b		b						b		
77	Kotripani	446603	533.9	576	124	c	2	1	c	c	c						c		
78	Bhalu Chuwa	446604	1277.4	862	149		1	a	b		1						b		
79	Fulwari Kalan	446605	155.8	748	189		1	1	b	b	b						b		
80	Batora	446606	243.9	622	145		1	a	a	a	c				a				
81	Bakma	446607	757	2059	523	b	1	1	b	b	b						b		
82	Tongopani Kalan	446608	646.2	1027	241	c	1	a	c	c	c						c		
83	Tongopani Khurd	446609	26.4	109	23		1	a	b	b	c						c		
84	Kasekera	446610	871.8	1996	470	c	2	2	1	c	c	c					c		
85	Guljhar	446611	298.6	476	123		1	b	b	b	c						c		
86	Hathibahara	446612	690.4	631	133	c	1	1	c	c	c						c		
87	Matarbahara	446613	167.1	198	50		1	a	c	c	c						c		
88	Kosmarra	446614	370.6	701	168		1	a	b	b	c						c		
89	Bhotha	446615	613.3	763	192		1	1	b	b	c						c		
90	Bichhladadar	446616	604.3	301	80	c	1	a	c	c	c						c		
91	Tengrahi	446617	760.6	349	96		1	b	b	b	c						c		
92	Darbekera	446618	345.8	498	115	a	1	a	a	a	c	c	c		c	c	c		
93	Saraipali	446619	217.8	299	89	b	1	a	b	b	c	c	c		c	c	c		
94	Ukhara	446620	241.7	843	226	a	2	2	a	a	c	c	c		c	c	c		
95	Amera	446621	232.4	503	156	a	1	a	a	a	c	c	c		c	c	c		

Number of Medical Amenities available. (If not available within the village , the distance range code viz; a for < 5 Kms, b for 5-10 Kms and c for 10+ kms of nearest place where facility is available is given).												Number of Non-Government Medical Amenities available.						Availability of drinking water - Yes / No								
Community health centre (CHC)	Primary health centre (PHC)	Primary health sub centre (PHS)	Maternity and child welfare centre (MCWC)	T.B. clinic (TBC)	Hospital-allopathic (HA)	Hospital-alternative medicine (HO)	Dispensary (D)	Veterinary hospital (VH)	Mobile health clinic (MHC)	Family welfare centre (FWC)	Charitable non Govt. hospital/Nursing home.	Medical practitioner with MBBS Degree	Medical practitioner with other degree	Medical practitioner with no degree	Traditional practitioner and faith healer .	Medicine Shop	Others	Tap water (Treated/Untreated)	Well water (Covered / Uncovered well)	Hand Pump	Tube wells / Bore well	Spring	River / Canal	Tank / Pond / Lake	Others	Name village
21	22	23	24	25	26	27	28	29	30	31	32	33	34	35	36	37	38	39	40	41	42	43	44	45	46	2
c	1	1	1	1		1			b	b	0	0	3	3	5	1	0	Yes	Yes	Yes	Yes	No	Yes	Yes	No	Komakhan
c	a	a	a	c		c	a	a	c	c	0	0	0	0	0	0	0	Yes	Yes	Yes	Yes	No	No	Yes	No	Suwarnar
c	a	a	a	a		a	a	a	a	c	0	0	0	0	0	0	0	Yes	Yes	Yes	Yes	No	No	Yes	No	Bhoinahahara Kalan
																										Bhoina Bahara Khurd
c	b	b	b	b		c		b	b	c	0	0	0	0	0	0	0	Yes	Yes	Yes	Yes	No	No	Yes	No	Pandrachuwa
b	b	b	b	b		b	b	b	b	b	0	0	0	0	0	0	0	Yes	Yes	Yes	Yes	No	No	Yes	No	Fulwari Khurd
b	b	a	b			b	b	b	b	b	0	0	0	0	0	0	0	No	Yes	Yes	No	No	No	Yes	No	Jamgaon
c	c	c	c	c		c	c	c	c	c	0	0	0	1	0	0	0	No	Yes	Yes	No	No	No	Yes	No	Bokramuda Kalan
c	c	1	c	c		a	1	c	c	c	0	0	0	0	0	0	0	Yes	Yes	Yes	No	No	No	Yes	No	Bokramuda Khurd
c	c	c	c	c		c	c	c	c	c	0	0	0	0	0	0	0	No	Yes	Yes	No	No	No	Yes	No	Khusrupali
c	c	a	c	c		c	c	a	a	c	0	0	0	0	0	0	0	No	Yes	Yes	No	No	No	Yes	No	Kandijhar
c	b	b	c			c	b	b	c	c	0	1	0	0	0	0	0	No	Yes	Yes	No	No	No	Yes	No	Ghotiya Pani
b	b	a	b			b	b	b	b	b	0	0	0	0	0	0	0	No	Yes	Yes	No	No	Yes	Yes	No	Manboy
c	c	a	a	a		c	c		c	c	0	0	1	1	0	0	0	No	Yes	Yes	No	No	Yes	Yes	No	Kotripani
b	b	b	b					b	b	b	0	0	0	0	0	0	0	No	Yes	Yes	No	No	No	Yes	No	Bhalu Chuwa
b	b	a	b	b		b	b	b	b	b	0	0	0	0	0	0	0	No	Yes	Yes	No	No	No	Yes	No	Fulwari Kalan
c	c	a	c			c	c	a	c	c	0	0	0	0	0	0	0	No	Yes	Yes	No	No	No	Yes	No	Batora
b	b	1	b	b		b	1	b	b	b	0	1	1	3	0	0	0	Yes	Yes	Yes	Yes	No	Yes	Yes	No	Bakma
c	b	a	a	a		c	c	c	c	c	0	0	0	6	0	0	0	Yes	Yes	Yes	No	No	Yes	Yes	No	Tongopani Kalan
c	b	a	a	a		c	c	b	c	c	0	0	0	0	0	0	0	No	Yes	Yes	No	No	No	Yes	No	Tongopani Khurd
c	c	1	c	c		c	c	b	c	c	0	1	1	0	0	0	0	Yes	Yes	Yes	No	No	Yes	Yes	No	Kasekera
c	c	b	b	c		c	c	c	c	c	0	0	0	0	0	0	0	No	Yes	Yes	No	No	No	Yes	No	Guljhar
c	1	1	c			c	c	c	c	c	0	0	1	0	0	0	0	No	Yes	Yes	No	No	No	Yes	No	Hathibahara
c	c	a	c			c	c	c	c	c	0	0	1	0	0	0	0	No	Yes	Yes	No	No	No	Yes	No	Matarbahara
c	b	1	c	c		c	c	a	c	c	0	0	0	0	0	0	0	No	Yes	Yes	No	No	No	Yes	No	Kosmarra
c	b	b	c	c		c	c	c	c	c	0	0	0	0	0	0	0	No	Yes	Yes	No	No	No	Yes	No	Bhotha
c	c	a	c			c	c	c	c	c	0	0	1	0	0	0	0	No	Yes	Yes	No	No	No	Yes	No	Bichhladadar
c	b	b	c	c		c	c	b	c	c	0	0	0	0	0	0	0	No	Yes	Yes	No	No	No	Yes	No	Tengrahi
b	a	a	c	c		a	c	c	c	c	0	0	0	0	0	0	0	No	Yes	Yes	No	No	Yes	Yes	No	Darbekera
c	b	b	c	c		b	c	c	c	c	0	0	0	0	0	0	0	No	Yes	Yes	No	No	Yes	Yes	No	Saraipali
c	a	a	c	c		a	c	c	c	c	0	0	0	0	0	0	0	Yes	Yes	Yes	Yes	No	No	Yes	No	Ukhara
c	a	a	c	c		a	c	b	c	c	0	0	0	0	1	0	0	No	Yes	Yes	No	No	No	Yes	No	Amera

Sr.No.	Name village	Availability of toilet & others Yes / No				Communication and transport facilities (If amenities available code -Yes is given except for Village Pin Code ,If not available within the village , the distance range code viz; a for < 5 Kms, b for 5-10 Kms and c for 10+ kms of nearest place where facility is available is given).																
		Community toilet including bath.	Community toilet excluding bath.	Rural sanitary mart or sanitary hardware outlet available near the village.	Community bio- gas or recycle of waste for productive use.	Post office(PO)	Sub post office (SPO)	Post & Telegraph office (P&TO)	Village Pin Code	Telephones (Land lines)	Public call office (PCO)	Mobile phone coverage	Internet cafes/ Common service centre (CSC)	Private courier facility	Bus service (Public & Private)	Railway stations	Auto/Modified Autos	Taxis and Vans	Tractors	Cycle-pulled rickshaws(Manual & Machine driven)	Carts driven by animals	Sea /River ferry service
1	2	47	48	49	50	51	52	53	54	55	56	57	58	59	60	61	62	63	64	65	66	67
63	Komakhn	No	No	No	No	Yes	b	b	493449	Yes	a	a	a	b	Yes	Yes	c	Yes	Yes		Yes	
64	Suwarnar	No	No	No	No	c	c	c	493555	Yes	Yes	c	c	Yes	Yes	Yes	c	Yes	Yes		Yes	
65	Bhoinahara Kalan	No	No	No	No	c	a	c	493445	a	a	a	c	c	Yes	a	c	a	Yes		Yes	
66	Bhoina Bahara Khurd																					
67	Pandrachuwa	No	No	No	No	c	b	b	493551	b	b	b	c	c		a	c	a	Yes		Yes	
68	Fulwari Khurd	No	No	No	No	b	b	b	493445	b	b	b	b	b	Yes	b	b	b	Yes		Yes	
69	Jamgaon	No	No	No	No	b	b	b	493449	b	b	Yes	b	b		b	b	b	Yes		Yes	
70	Bokramuda Kalan	No	No	No	No	c	c	c	493445	c	c	Yes	c	c		c	c	c	Yes		Yes	
71	Bokramuda Khurd	No	No	No	No	c	c	b	493445	c	c	c	c	c		c	c	c	c		Yes	
72	Khusrupali	No	No	No	No	c	c	c	493449	c	c	c	c	c		c	c	c	Yes		Yes	
73	Kandijhar	No	No	No	No	c	c	b	493449	c	c	c	c	c		c	c	c	Yes		Yes	
74	Ghotiya Pani	No	No	No	No	c	a		493449	c	c	c	c	c		c	c	c	Yes		Yes	
75	Bidora	No	No	No	No	c	c		493445	c	b	Yes	c	c		b	c	c	Yes		Yes	
76	Manboy	No	No	No	No	b	b	a	493449	b	b	Yes	b	b		b	b	b	Yes		Yes	
77	Kotripani	No	No	No	No	c	c	a	493449	c	c	c	c	c		c	c	a	a		Yes	
78	Bhalu Chuwa	No	No	No	No	b	b	a	493445	b	b	Yes	b	b		b	b	b	Yes		Yes	
79	Fulwari Kalan	No	No	No	No	b	b	b	493445	b	b	b	b	b		b	b	b	Yes		Yes	
80	Batora	No	No	No	No	c	c		493445	a	a	Yes	c	c	Yes	a	c	a	Yes		Yes	
81	Bakma	No	No	No	No	Yes	b	Yes	492112	Yes	b	Yes	b	b		b	b	Yes	Yes		Yes	
82	Tongopani Kalan	No	No	No	No	c	c		493555	Yes	c	c	c	c		c	c	Yes	Yes		Yes	
83	Tongopani Khurd	No	No	No	No	c	c	a	493555	b	b	Yes	c	c		b	c	b	Yes		Yes	
84	Kasekera	No	No	No	No	Yes	c	Yes	493449	c	c	Yes	c	c		b	c	c	Yes		Yes	
85	Guljhar	No	No	No	No	c	c	c	493449	b	b	c	c	c		b	c	b	Yes		Yes	
86	Hathibahara	No	No	No	No	Yes	c	Yes	493449	Yes	c	c	c	c		c	c	c	Yes		Yes	
87	Matarbahara	No	No	No	No	c	c	a	493449	c	c	Yes	c	c		c	c	c	a		Yes	
88	Kosmarra	No	No	No	No	c	c	a	493449	Yes	b	Yes	c	c	Yes	b	c	a	Yes		Yes	
89	Bhotha	No	No	No	No	Yes	c	b	493445	b	b	Yes	c	c		b	b	b	Yes		Yes	
90	Bichhladadar	No	No	No	No	c	c	a	493445	c	c	a	c	c		c	c	c	Yes		Yes	
91	Tengrahi	No	No	No	No	c	c	b	493555	c	c	c	c	c		c	c	b	Yes		Yes	
92	Darbekera	No	No	No	No	c	a	c	493445	Yes	c	Yes	c	c		c	c	c	a		Yes	
93	Saraipali	No	No	No	No	c	b	c	493551	Yes	c	b	c	c		c	c	c	Yes		Yes	
94	Ukhara	No	No	No	No	c	a	c	493558	Yes	c	a	c	c	Yes	c	c	c	Yes		Yes	
95	Amera	No	No	No	No	c	a	c	492112	Yes	c	a	c	c		c	c	c	Yes		Yes	

Village connected to highways,village roads, banks & credit societies (If amenities available code -Yes is given, If not available within the village , the distance range code viz; a for < 5 Kms, b for 5-10 Kms and c for 10+ kms of nearest place where facility is available is given).

Availability of miscellaneous facilities (If amenities available code -Yes is given, code viz; a for < 5 Kms, b for 5-10 Kms and c for 10+ kms of nearest place where

68	69	70	71	72	73	74	75	76	77	78	79	80	81	82	83	84	85	86	87	88	89	90	91	
Connected to national highway(NH)	Connected to state highway(SH)	Connected to major district road (MDR)	Connected to others district road	Pucca roads	Kutcha roads	Water bounded macadam(WBM) roads	Navigable waterway (river/canal)(NW)	Footpaths (FP)	Commercial & Co-operative Banks	ATM	Agricultural Credit Societies	Self-Help Group (SHG)	Public distribution system (PDS) shop	Mandis / Regular market	Weekly Haat	Agricultural marketing society	Integrated Child Development Scheme (Nutritional Centres)	Anganwadi Centre (Nutritional Centres)	Others (Nutritional Centres)	ASHA (Accredited Social Health Activist)	Community centre with/without TV	Sports Field,	Sports Club / Recreation Centre	
c	a	a	a	Yes	Yes		a		Yes	b	Yes	a	a	Yes	Yes	c	b	Yes	Yes	Yes	a	Yes	a	Komakhani
c	Yes	Yes	Yes	Yes	Yes				c	c	a	c	a	c	a	c	c	Yes	Yes	Yes	c	a	c	Suwarmar
c	a	Yes	c	Yes	Yes				c	c	a	c	Yes	c	Yes	c	c	Yes	Yes	Yes	c	c	c	Bhoinahabara Kalan Bhoina Bahara Khurd
c	a	a	a	a	Yes	a			c	c	b	c	b	b	b	b	c	Yes	Yes	Yes	b	b	b	Pandrachuwa
b	Yes	Yes	b	Yes	Yes	a			b	b	b	b	a	b	b	b	b	a	Yes	a	b	b	b	Fulwari Khurd
c	b	b	a	Yes	Yes				b	b	b	Yes	b	b	b	b	b	Yes	Yes	Yes	b	b	b	Jamgaon
c	c	c	c	Yes	Yes				b	c	b	a	a	c	c	c	c	Yes	Yes	Yes	c	c	c	Bokramuda Kalan
c	c	c	c	c	Yes	Yes			c	c	c	Yes	a	c	b	c	c	Yes	Yes	Yes	c	c	c	Bokramuda Khurd
c	c	c	c	Yes	Yes				c	c	c	Yes	b	c	b	c	c	Yes	Yes	Yes	c	c	c	Khusrupali
c	c	c	c	Yes	Yes	Yes			c	c	c	Yes	b	c	b	c	c	Yes	Yes	Yes	c	c	c	Kandijhar
c	c	c	c	Yes	Yes				c	c	c	Yes	b	c	a	c	c	Yes	Yes	Yes	c	c	c	Ghotiya Pani
c	b	a	Yes	Yes	Yes				b	c	b	Yes	b	c	b	b	c	Yes	Yes	Yes	c	c	c	Bidora
c	b	b	b	Yes	Yes				b	b	b	Yes	a	b	a	b	b	Yes	Yes	Yes	b	b	b	Manboy
c	c	c	c	Yes	Yes	Yes		Yes	b	c	b	c	b	c	a	a	c	Yes	Yes	Yes	c	c	c	Kotripani
c	b	b	b	Yes	Yes		b		b	b	b	Yes	Yes	b	a	b	b	Yes	Yes	Yes	b	b	b	Bhalu Chuwa
c	a	a	b	Yes	Yes				b	b	a	Yes	a	Yes	b	b	b	Yes	Yes	Yes	b	b	b	Fulwari Kalan
c	Yes	Yes	Yes	Yes	Yes				a	c	a	Yes	a	c	a	a	c	Yes	Yes	Yes	c	c	c	Batora
c	b	b	Yes	Yes	Yes	Yes		Yes	Yes	b	b	Yes	Yes	b	Yes	Yes	b	Yes	Yes	Yes	b	b	b	Bakma
c	c	c	c	Yes	Yes	Yes		Yes	c	c	a	Yes	a	c	a	c	c	Yes	Yes	Yes	c	c	c	Tongopani Kalan
c	c	c	c	Yes	Yes				a	c	a	a	a	c	a	a	c	Yes	Yes	Yes	c	c	c	Tongopani Khurd
c	c	c	Yes	Yes	Yes	Yes		Yes	Yes	c	Yes	Yes	Yes	c	Yes	Yes	c	Yes	Yes	Yes	c	c	c	Kasekera
c	c	c	c	Yes	Yes				b	c	b	Yes	b	c	b	b	c	Yes	Yes	Yes	c	c	c	Guljhar
c	c	c	c	Yes	Yes				c	c	b	Yes	Yes	c	Yes	c	c	Yes	Yes	Yes	Yes	c	c	Hathibahara
c	c	c	Yes	Yes	Yes				c	c	c	a	a	c	c	c	c	Yes	Yes	Yes	c	c	c	Matarbahara
c	c	c	c	c	Yes				a	c	a	a	a	c	a	a	c	Yes	Yes	Yes	c	c	c	Kosmarra
c	c	c	c	Yes	Yes				b	c	b	Yes	b	c	b	b	c	Yes	Yes	Yes	c	c	c	Bhotha
c	c	c	c	Yes	Yes				c	c	c	Yes	a	c	a	c	c	Yes	Yes	Yes	c	c	c	Bichhladadar
c	c	c	c	Yes	Yes				b	c	b	Yes	b	c	b	b	c	Yes	Yes	Yes	c	c	c	Tengrahi
b	a	b	a	a	Yes	Yes	Yes		c	c	a	Yes	a	c	a	a	c	Yes	Yes	Yes	c	Yes	c	Darbekera
b	b	b	a	a	Yes		a		c	c	b	Yes	a	c	b	b	c	Yes	Yes	Yes	c	Yes	c	Saraipali
b	a	b	Yes	Yes	Yes				c	c	a	Yes	a	c	a	a	c	Yes	Yes	Yes	c	a	c	Ukhara
b	a	b	a	a	Yes				c	c	a	Yes	a	c	a	a	c	Yes	Yes	Yes	c	a	c	Amera

If not available within the village , the distance range
ere facility is available is given).

Availability of
electricity
(Yes/No)

Nearest Town

Area under different types of lan

1	2	92	93	94	95	96	97	98	99	100	101	102	103	104	105	106	107
63	Komakhn	b	b	c	Yes	Yes	Yes	No	No	No	Yes	Bagbahara	b	0	28.6	0	0.8
64	Suwarnar	c	c	c	Yes	Yes	Yes	No	No	No	Yes	Bagbahara	c	0	35.6	8	74.8
65	Bhoiabahara Kalan	c	c	c	Yes	Yes	Yes	No	No	No	Yes	Bagbahara	c	40.5	24.6	1	27.4
66	Bhoina Bahara Khurd											Bagbahara	c	24.1	6.2	0	3.2
67	Pandrachuwa	c	c	c	Yes	b	b	No	No	No	Yes	Bagbahara	c	5.4	5.3	0	2.6
68	Fulwari Khurd	b	b	b	Yes	a	a	No	No	No	Yes	Bagbahara	b	4	13.6	0.9	58.6
69	Jamgaon	b	b	b	b	Yes	a	No	No	No	Yes	Bagbahara	c	292.4	57.5	83.6	113.6
70	Bokramuda Kalan	c	c	c	c	Yes	Yes	No	No	No	Yes	Bagbahara	c	9.2	11.1	0	70
71	Bokramuda Khurd	c	c	c	c	Yes	a	Yes	Yes	No	No	Bagbahara	c	400	14	6.4	493.7
72	Khusrupali	c	c	c	c	Yes	a	Yes	Yes	No	No	Bagbahara	c	174.2	41	6	58.9
73	Kandijhar	c	c	c	c	c	a	No	No	No	Yes	Bagbahara	c	146	8.4	0	18.8
74	Ghotiya Pani	c	c	c	c	Yes	Yes	Yes	Yes	No	No	Bagbahara	c	194	12.1	331.8	358.3
75	Bidora	c	c	c	Yes	Yes	a	No	No	No	Yes	Bagbahara	c	0	37.3	0	10.1
76	Manboy	b	b	b	Yes	Yes	a	No	No	No	Yes	Bagbahara	c	30	24.5	0	3.4
77	Kotripani	c	c	c	c	Yes	b	No	No	No	Yes	Bagbahara	c	169.5	155.7	2.5	52.2
78	Bhalu Chuwa	b	b	b	b	Yes	Yes	No	No	No	Yes	Bagbahara	c	730.4	41.2	3.7	178.5
79	Fulwari Kalan	b	b	b	Yes	Yes	a	No	No	No	Yes	Bagbahara	c	0	15.4	0.3	30.1
80	Batora	c	c	c	Yes	Yes	a	No	No	No	Yes	Bagbahara	c	41.3	26.9	0.1	5.8
81	Bakma	b	b	b	Yes	Yes	Yes	No	No	No	Yes	Bagbahara	c	133.3	72.1	27.8	43.4
82	Tongopani Kalan	c	c	c	Yes	Yes	Yes	Yes	Yes	No	No	Bagbahara	c	138.9	42.9	49.8	41.1
83	Tongopani Khurd	c	c	c	c	c	a	Yes	Yes	No	No	Bagbahara	c	22.1	3	0	0
84	Kasekera	c	c	c	Yes	Yes	Yes	No	No	No	Yes	Bagbahara	c	4.9	98.7	23.2	67.3
85	Guljhar	c	c	c	c	c	a	Yes	Yes	No	No	Bagbahara	c	83.1	38.4	0.1	10.6
86	Hathibahara	c	c	c	c	Yes	Yes	Yes	Yes	No	No	Bagbahara	c	275.3	87.5	29	47.3
87	Matarbahara	c	c	c	c	a	a	Yes	Yes	No	No	Bagbahara	c	95.2	4.5	0	3.7
88	Kosmarra	c	c	c	c	Yes	Yes	No	No	No	Yes	Bagbahara	c	0	32.2	1.6	81.7
89	Bhotha	c	c	c	Yes	Yes	Yes	Yes	Yes	No	No	Bagbahara	c	87.4	51.5	98.2	30
90	Bichhladadar	c	c	c	c	Yes	a	Yes	Yes	No	No	Bagbahara	c	448	11.4	15.6	24.7
91	Tengrahi	c	c	c	c	Yes	a	Yes	Yes	No	No	Bagbahara	c	363.6	10.9	7	257
92	Darbekera	c	c	c	Yes	Yes	a	Yes	Yes	No	No	Bagbahara	c	66.4	38.7	0	5.6
93	Saraipali	c	c	c	Yes	a	a	Yes	Yes	No	No	Bagbahara	c	0	6.6	0.6	45.4
94	Ukhara	c	c	c	Yes	Yes	Yes	Yes	Yes	No	No	Bagbahara	c	0	25.5	0.2	4.6
95	Amera	c	c	c	Yes	Yes	a	No	No	No	Yes	Bagbahara	c	0	18.6	0	11.3

Land Use												Name of three most important commodities manufactured			Name of Village	Serial Number
Land use (in hectares rounded up to one decimal place)							Area irrigated by source (in hectare).					First	Second	Third		
Land Under Miscellaneous Tree Crops etc.	Culturable Waste Land	Fallow lands other than current fallows	Current Fallows	Net Area Sown	Total Irrigated Land Area	Total Un-irrigated Land Area	Canals (C)	Wells/Tube-wells(W/TW)	Tanks/Lakes(T/L)	Water Falls(WF)	Others(O)	First	Second	Third		
108	109	110	111	112	113	114	115	116	117	118	119	120	121	122	2	1
0	0	5.7	0	139.7	63	127	0	40	13	0	10				Komakhan	63
0	0	2.9	2	256.8	37	258	0	34	3	0	0				Suwarwar	64
0.1	0	4.5	0	193.5	22	205.3	0	20	2	0	0				Bhoinabahara Kalan	65
0	0	0	0	13.4	0	13.4	0	0	0	0	0				Bhoina Bahara Khurd	66
0	0	5.6	1	80.4	13	89	0	11	2	0	0				Pandrachuwa	67
0	0	2.2	2	85.9	13	93.7	0	11	2	0	0				Fulwari Khurd	68
0	3.8	2	1.4	128.3	4	124.3	0	4	0	0	0				Jamgaon	69
0	3.1	3	3	168.4	9	159.4	0	5	1.3	0	2.7				Bokramuda Kalan	70
0	1.5	1	1	67.8	0	67.9	0	0	0	0	0				Bokramuda Khurd	71
0	2.4	3	0.5	137.5	35	102.5	32.4	2.6	0	0	0				Khusrupali	72
0	2.2	3	2	143.4	4.5	138.9	0	4.5	0	0	0				Kandijhar	73
0	2.5	3	1.9	134	0	134	0	0	0	0	0				Ghotiya Pani	74
0	2.6	1	1	186.2	160	26.2	151.2	5	0	0	3.8				Bidora	75
0	3.4	2	2	245.8	210	35.8	201	5.2	0	0	3.8				Manboy	76
0	6.5	3	2	142.5	70	72.5	64.6	5.4	0	0	0				Kotripani	77
0	3.6	2	1.8	316.2	20	296.2	0	20	0	0	0				Bhalu Chuwa	78
0	3.7	3	2	101.2	10	91.2	0	5	0	0	5				Fulwari Kalan	79
0	3.3	1	2	163.6	20	143.2	0	6.3	13.7	0	0				Batora	80
0	3.5	1	2	473.8	410	63.8	405.6	4.4	0	0	0				Bakma	81
0	2	0	4.2	367.3	312.2	55.2	284.9	12.3	0	0	15				Tongopani Kalan	82
0	0	0	0	1.3	0	1.3	0	0	0	0	0				Tongopani Khurd	83
0	4.4	2.3	13.8	657.2	556.6	100.7	536.1	20.5	92.5	0	8.2				Kasekera	84
0	3.7	0	0	162.7	13.4	149.3	4.4	9	0	0	0				Guljhar	85
0	2	3	3.2	243	12.3	209.3	0	11.3	0	0	1				Hathibahara	86
0	0	0.2	0	63.4	0	63.4	0	0	0	0	0				Matarbahara	87
0	4.1	1.3	3.5	246.2	58.2	188	30.3	27.9	0	0	0				Kosmarra	88
0	4.7	2.6	14.9	324.1	16.3	307.8	0	13.3	0	0	3				Bhotha	89
0	2	1.1	1.6	99.9	0	99.9	0	0	0	0	0				Bichhladadar	90
0	2	0	0	120.2	0	120.2	0	0	0	0	0				Tengrahi	91
0	3.6	6	7.3	218.2	12	208.1	0	0	12	0	0				Darbekera	92
0	0.3	0.2	4.8	159.8	9	150.8	0	9	0	0	0				Saraipali	93
0	2.5	2.3	4.6	202.1	35	167.1	0	30	5	0	0				Ukhara	94
0	0.2	0.8	5.5	195.9	46.3	149.6	0	46.3	0	0	0				Amera	95

Sr.No.	Name village	Location code no.	Total area of the village (in hectares rounded up to one decimal place)	Total population (2011 census)	Number of households (2011 census)	Number of educational amenities available. (If not available within the village , the distance range code viz; a for < 5 Kms, b for 5-10 Kms and c for 10+ kms of nearest place where facility is available is given).													
						Pre-Primary school (PP)	Primary school (P)	Middle school (M)	Secondary School (S)	Senior Secondary school (SS)	Degree college of arts science & commerce (ASC)	Engineering college(EC)	Medical college (MC)	Management institute (MI)	Polytechnic (Pt)	Vocational training school /ITI	Non-formal training centre (NFTC)	Special school for disabled (SSD)	Others (specify)
1	2	3	4	5	6	7	8	9	10	11	12	13	14	15	16	17	18	19	20
96	Lamisara	446622	118.8	459	139	a	1	a	a	a	c	c	c		c	c			
97	Boirgaon	446623	383.4	1170	291	b	1	1	b	b	c	c	c		c	c			
98	Chikhali	446624	177	0	0														
99	Bindrawan	446625	500.4	1458	372	b	3	1	a	b	c	c	c		c	c			
100	Paterapali	446626	572.1	701	184	b	2	a	b	b	c	c	c		c	c			
101	Lodamuda (Londamuda)	446627	298.8	395	108	b	1	a	b	b	c	c	c		c	c			
102	Mudpar	446628	758.9	551	153	a	1	a	a	a	c	c	c	c	c	c			
103	Jhalmala	446629	132.6	473	122	a	1	a	a	a	c	c	c	c	c	c			
104	Ratapali	446630	131.6	630	144	a	1	a	a	a	c	c	c	c	c	c			
105	Bahera Bhatha	446631	171.1	265	60	a	1	a	a	a	c	c	c	c	c	c			
106	Jhitki	446632	410.6	767	179	a	1	a	a	a	c	c	c	c	c	c			
107	Kokdi	446633	131.4	425	90	a	1	a	a	a	c	c	c	c	c	c			
108	Narra	446634	666.3	2154	548	2	2	1	1	1	c	c	c	c	c	c			
109	Pandripani	446635	476.7	777	219	a	1	1	a	b	c	c	c	c	c	c		c	
110	Amanpuri	446636	472.3	479	124	a	2	a	a	b	c	c	c	c	c	c			
111	Parkom	446637	399.1	980	269	a	1	1	a	b	c	c	c	c	c	c			
112	Parsuli	446638	273.8	982	259	1	1	1	1	b	c	c	c	c	c	c			
113	Baniyatora	446639	155.8	437	97	a	1	a	a	b	c	c	c	c	c	c		c	
114	Karagula	446640	169.5	459	105	a	1	a	a	b	c	c	c	c	c	c			
115	Khatti	446641	929.1	1290	333	b	1	a	b	b	c	c	c		c	c			
116	Senbhata	446642	140.8	405	103	a	1	a	a	b	c	c	c	c	c	c			
117	Khairat Kalan	446643	1051.9	1413	367		a	1	1	c	c	c	c	c		c	c		
118	Bhalukona	446644	567.9	490	106		b	1	1	b	c	c	c	c		c	c		
119	Dwartara Kalan	446645	584.2	874	237		a	2	a	b	b	c	c	c		c	c		
120	Dwartarakhurd	446646	307.8	153	34		a	a	a	b	c	c	c	c		c	c		
121	Bhalesar	446647	650.2	1059	260		1	1	1	a	b	c	c	c		c	c		

Number of Medical Amenities available. (If not available within the village , the distance range code viz; a for < 5 Kms, b for 5-10 Kms and c for 10+ kms of nearest place where facility is available is given).													Number of Non-Government Medical Amenities available.					Availability of drinking water - Yes / No					Name village			
Community health centre (CHC)	Primary health centre (PHC)	Primary health sub centre (PHS)	Maternity and child welfare centre (MCW)	T.B. clinic (TBC)	Hospital-allopathic (HA)	Hospital-alternative medicine (HO)	Dispensary (D)	Veterinary hospital (VH)	Mobile health clinic (MHC)	Family welfare centre (FWC)	Charitable non Govt. hospital/Nursing home.	Medical practitioner with MBBS Degree	Medical practitioner with other degree	Medical practitioner with no degree	Traditional practitioner and faith healer .	Medicine Shop	Others	Tap water (Treated/Untreated)	Well water (Covered / Uncovered well)	Hand Pump	Tube wells / Bore well	Spring		River / Canal	Tank / Pond / Lake	Others
21	c	a	a	c	c	a	c	b	c	c	0	0	0	0	0	0	0	No	Yes	Yes	No	No	No	Yes	No	Lamisara
22	c	b	1	c	c	b	c	c	c	c	0	0	0	0	0	0	0	No	Yes	Yes	No	No	No	Yes	No	Boirgaon
23	c	b	1	c	c		c	c	c	c	0	0	0	0	0	0	0	Yes	Yes	Yes	Yes	No	No	Yes	No	Chikhali
24	c	b	a	c	c	b	c	b	c	c	0	0	0	0	0	0	0	No	Yes	Yes	No	No	No	Yes	No	Bindrawan
25	c	b	a	c	c	b	c	c	c	c	0	0	0	0	0	0	0	No	Yes	Yes	No	No	No	Yes	No	Paterapali
26	c	c	a	c	c		a	c	c	c	0	0	0	0	0	0	0	No	Yes	Yes	No	No	No	No	No	Lodamuda (Londamuda)
27	c	a	a	c	c		a	c	c	c	0	0	0	0	0	0	0	No	Yes	Yes	No	No	No	No	No	Mudpar
28	c	c	a	c		1	a	c	c	c	0	0	0	0	0	0	0	No	Yes	Yes	No	No	Yes	No	No	Jhalmala
29	c	c	b	c			b	c	c	c	0	0	0	0	0	0	0	No	Yes	Yes	No	No	No	No	No	Ratapali
30	c	c	a	c	c		a	c	c	c	0	0	0	0	0	0	0	No	Yes	Yes	No	No	Yes	No	No	Bahera Bhattha
31	c	c	a	c	c	c	c	a	c	c	0	0	0	0	0	0	0	No	Yes	Yes	No	No	No	No	No	Jhitki
32	c	b	1	c	c	1	1	c	c	c	0	1	2	0	0	1	0	Yes	Yes	Yes	Yes	No	Yes	No	No	Kokdi
33	c	c	1	c	c	c	c	a	c	c	0	0	0	0	0	0	0	No	Yes	Yes	No	No	No	No	No	Narra
34	c	c	a	a			b	c	c	c	0	0	0	0	0	0	0	No	Yes	Yes	No	No	No	No	No	Pandripani
35	c	c	a	c	c	c	c	c	c	c	0	0	1	0	0	0	0	No	Yes	Yes	No	No	No	No	No	Amanpuri
36	c	c	1	c	c	c	c	b	c	c	0	0	0	0	0	0	0	Yes	Yes	Yes	Yes	No	No	No	No	Parkom
37	c	c	a	c	c	c	c	b	c	c	0	0	0	0	0	0	0	No	Yes	Yes	No	No	No	No	No	Parsuli
38	c	c	a	c	c	c	c	b	c	c	0	0	0	0	0	0	0	No	Yes	Yes	No	No	No	No	No	Baniyatora
39	c	c	b	c	c	c	c	b	c	c	0	0	0	0	0	0	0	No	Yes	Yes	No	No	No	No	No	Karagula
40	c	c	a	a	c	c	a	b	c	c	0	0	1	0	0	0	0	No	Yes	Yes	No	No	No	No	No	Khatti
41	c	c	a	c	c	c	c	b	c	c	0	0	1	0	0	0	0	No	Yes	Yes	No	No	No	No	No	Senbhata
42	c	c	1	c	c		c	c	c	c	0	0	0	0	0	0	0	No	Yes	Yes	No	No	Yes	Yes	No	Khairat Kalan
43	c		1				1	c	c	c	0	1	0	0	0	0	0	No	Yes	Yes	No	No	No	Yes	No	Bhalukona
44	c	c	c	c	c		b	c	c	c	0	0	0	0	0	0	0	No	Yes	Yes	No	No	No	Yes	No	Dwartara Kalan
45	c	c	c	c	c		b	c	c	c	0	1	0	0	0	0	0	No	Yes	Yes	No	No	No	Yes	No	Dwartarakhurd
46	c	c	1	c	c		b	c	c	c	0	1	0	0	0	0	0	No	Yes	Yes	No	No	Yes	Yes	No	Bhalesar
2																										

Sr.No.	Name village	Availability of toilet & others Yes / No				Communication and transport facilities (If amenities available code -Yes is given except for Village Pin Code ,If not available within the village , the distance range code viz; a for < 5 Kms, b for 5-10 Kms and c for 10+ kms of nearest place where facility is available is given).																
		Community toilet including bath.	Community toilet excluding bath.	Rural sanitary mart or sanitary hardware outlet available near the village.	Community bio- gas or recycle of waste for productive use.	Post office(PO)	Sub post office (SPO)	Post & Telegraph office (P&TO)	Village Pin Code	Telephones (Land lines)	Public call office (PCO)	Mobile phone coverage	Internet cafes/ Common service centre (CSC)	Private courier facility	Bus service (Public & Private)	Railway stations	Auto/Modified Autos	Taxis and Vans	Tractors	Cycle-pulled rickshaws(Manual & Machine driven)	Carts driven by animals	Sea /River ferry service
1	2	47	48	49	50	51	52	53	54	55	56	57	58	59	60	61	62	63	64	65	66	67
96	Lamisarar	No	No	No	No	c	a	c	493449	c	c	Yes	c	c	Yes	c	c	c	Yes	Yes		
97	Boirgaon	No	No	No	No	c	b	c	493445	c	c	Yes	c	c		c	c	c	Yes	Yes		
98	Chikhali																					
99	Bindrawan	No	No	No	No	c	a	c	493445	Yes	c	a	c	c	Yes	c	c	c	Yes	Yes		
100	Paterapali	No	No	No	No	c	a	c	493551	Yes	c	b	c	c		c	c	c	Yes	Yes		
101	Lodamuda (Londamuda)	No	No	No	No	c	a	c	493449	Yes	c	Yes	c	c		c	c	c	Yes	Yes		
102	Mudpar	No	No	No	No	c	a	c	493551	a	a	c	c	c	Yes	c	c	a	Yes	Yes	Yes	Yes
103	Jhalmala	No	No	No	No	c	a	c	493449	a	a	a	c	c	Yes	b	c	a	c		Yes	
104	Ratapali	No	No	No	No	c	a	c	493551	a	a	a	c	c	Yes	c	c	a	Yes	Yes	Yes	
105	Bahera Bhatha	No	No	No	No	c	b	c	492112	b	b	b	c	c	Yes	c	b	b	Yes	Yes	Yes	
106	Jhitki	No	No	No	No	c	a	c	493449	a	a	a	c	c	Yes	b	b	a	a	Yes	Yes	
107	Kokdi	No	No	No	No	c	a	c	493449	a	a	a	c	c	Yes	c	c	a	a		b	
108	Narra	No	No	No	No	Yes	Yes	c	493551	Yes	Yes	Yes	c	c	Yes	b	c	Yes	Yes	Yes		
109	Pandripani	No	No	No	No	c	b	c	491988	Yes	Yes	Yes	c	c	Yes	c	c	c	a		Yes	
110	Amanpuri	No	No	No	No	c	a	c	492112	Yes	a	Yes	c	c		c	c	a	Yes	Yes	Yes	
111	Parkom	No	No	No	No	b	c	c	493551	Yes	b	Yes	c	c		c	c	b	Yes	Yes	Yes	
112	Parsuli	No	No	No	No	c	b	c	493551	Yes	b	Yes	c	c	Yes	c	c	Yes	b		Yes	
113	Baniyatora	No	No	No	No	c	b	c	492112	Yes	b	Yes	c	c		c	c	a	a		b	
114	Karagula	No	No	No	No	c	a	c	493449	Yes	b	Yes	c	c		c	c	b	b		Yes	
115	Khatti	No	No	No	No	Yes	a	c	493449	Yes	b	Yes	c	c	Yes	b	c	c	Yes		Yes	
116	Senbhata	No	No	No	No	c	c	c	493551	Yes	Yes	Yes	c	c	Yes	c	c	Yes	Yes	Yes	Yes	
117	Khairat Kalan	No	No	No	No	c	c	c	493449	c	c	c	c	c	Yes	c	c	c	Yes		Yes	
118	Bhalukona	No	No	No	No	c	c	c	493445	c	c	Yes	c	c		c	c	c	Yes		b	
119	Dwartara Kalan	No	No	No	No	c	c	c	493445	c	c	Yes	c	c	Yes	c	c	c	Yes	Yes	Yes	
120	Dwartarakhurd	No	No	No	No	c	c	c	493445	c	c	a	c	c		c	c	c	a		b	
121	Bhalesar	No	No	No	No	c	c	c	493445	Yes	c	Yes	c	c		c	c	c	Yes		Yes	

Village connected to highways,village roads, banks & credit societies (If amenities available code -Yes is given, If not available within the village , the distance range code viz; a for < 5 Kms, b for 5-10 Kms and c for 10+ kms of nearest place where facility is available is given).

Availability of miscellaneous facilities (If amenities available code -Yes is given, code viz; a for < 5 Kms, b for 5-10 Kms and c for 10+ kms of nearest place wh

68	69	70	71	72	73	74	75	76	77	78	79	80	81	82	83	84	85	86	87	88	89	90	91	
Connected to national highway(NH)	Connected to state highway(SH)	Connected to major district road (MDR)	Connected to others district road	Pucca roads	Kutcha roads	Water bounded macadam(WBM) roads	Navigable waterway (river/canal)(NW)	Footpaths (FP)	Commercial & Co-operative Banks	ATM	Agricultural Credit Societies	Self-Help Group (SHG)	Public distribution system (PDS) shop	Mandis / Regular market	Weekly Haat	Agricultural marketing society	Integrated Child Development Scheme (Nutritional Centres)	Anganwadi Centre (Nutritional Centres)	Others (Nutritional Centres)	ASHA (Accredited Social Health Activist)	Community centre with/without TV	Sports Field,	Sports Club / Recreation Centre	
b	a	b	Yes	Yes		Yes			c	c	a	Yes	a	c	a	a	c	Yes	Yes	Yes	b	a	b	Lamisara
b	b	b	a	a	Yes				c	c	b	Yes	Yes	c	b	b	c	Yes	Yes	Yes	c	Yes	c	Boirgaon Chikhali
b	b	b	Yes	Yes	Yes				c	c	b	Yes	Yes	c	b	b	c	Yes	Yes	Yes	c	b	c	Bindrawan
c	b	c	Yes	Yes	Yes				c	c	c	Yes	a	c	c	c	Yes	Yes	Yes	c	Yes	c	Paterapali	
c	a	a	a	Yes	Yes	Yes			c	c	b	Yes	a	c	b	b	c	Yes	Yes	Yes	c	b	c	Lodamuda (Londamuda)
c	a	Yes	Yes	Yes	Yes	Yes	c		a	c	c	Yes	a	c	c	c	Yes	Yes	Yes	c	Yes	c	Mudpar	
c	Yes	Yes	c	Yes	Yes				a	c	b	Yes	a	b	b	c	c	Yes	Yes	Yes	c	c	c	Jhalmala
c	a	Yes	Yes	Yes	Yes	Yes	Yes		a	c	c	Yes	a	c	c	c	Yes	Yes	Yes	c	c	c	Ratapali	
c	a	Yes	Yes	Yes	Yes	Yes	Yes		b	c	c	Yes	b	b	b	c	c	Yes	Yes	Yes	c	Yes	c	Bahera Bhatha
c	Yes	Yes	c	Yes	Yes	Yes			a	c	c	Yes	Yes	b	b	c	c	Yes	Yes	Yes	c	c	b	Jhitki
c	a	Yes	c	Yes	Yes				a	c	a	Yes	a	c	c	c	Yes	Yes	Yes	c	c	c	Kokdi	
b	Yes	Yes	c	Yes	Yes	Yes	Yes	Yes	Yes	c	Yes	Yes	Yes	b	b	c	c	Yes	Yes	Yes	c	Yes	c	Narra
c	c	Yes	Yes	Yes	Yes				c	c	b	Yes	Yes	c	c	b	c	Yes	Yes	Yes	c	c	c	Pandripani
c	c	a	c	Yes	Yes	Yes	Yes		c	c	b	Yes	a	c	c	c	c	Yes	Yes	Yes	c	c	c	Amanpuri
b	b	b	Yes	Yes	Yes	Yes			c	c	c	Yes	Yes	c	c	c	c	Yes	Yes	Yes	c	c	c	Parkom
c	c	Yes	Yes	Yes	Yes				c	c	b	Yes	Yes	c	c	c	c	Yes	Yes	Yes	c	Yes	c	Parsuli
c	c	a	a	a	Yes				c	c	b	Yes	a	c	c	b	c	Yes	Yes	Yes	c	c	c	Baniyatora
c	c	a	a	a	Yes				c	c	b	Yes	a	c	c	b	c	Yes	Yes	Yes	c	c	c	Karagula
b	b	Yes	Yes	Yes	Yes	Yes			c	c	b	Yes	a	c	Yes	b	c	Yes	Yes	Yes	b	b	a	Khatti
c	a	Yes	Yes	Yes	Yes	Yes	Yes		c	c	b	Yes	a	c	c	c	c	Yes	Yes	Yes	c	c	c	Senbhata
c	c	Yes	Yes	Yes	Yes	Yes			c	c	c	Yes	Yes	c	c	c	c	Yes	Yes	Yes	c	c	c	Khairat Kalan
c	c	c	a	a	Yes	Yes			c	c	c	b	a	c	c	c	c	Yes	Yes	Yes	c	c	c	Bhalukona
c	c	Yes	Yes	Yes	Yes	Yes			c	c	c	Yes	a	c	a	a	c	Yes	Yes	Yes	c	c	c	Dwartara Kalan
c	c	b	b	Yes	Yes	Yes			c	c	c	Yes	a	c	c	c	c	Yes	Yes	Yes	c	c	c	Dwartarakhurd
c	c	b	b	Yes	Yes	Yes			c	c	b	Yes	Yes	c	b	b	c	Yes	Yes	Yes	c	c	c	Bhalesar

If not available within the village , the distance range are facility is available is given).

Availability of electricity (Yes/No)

Nearest Town

Area under different types of lan

1	2	92	93	94	95	96	97	98	99	100	101	102	103	104	105	106	107
		Cinema / Video Hall	Public Library	Public Reading Room	Newspaper Supply	Assembly / Polling station	Birth & Death Registration Office	Power Supply for Domestic Use (ED)	Power Supply for Agricultural Use (EAG)	Power Supply for Commercial Use (EC)	Power Supply for All Uses (EA)	Name	Distance range code i.e. a for < 5 Kms, b for 5-10 Kms and c for 10+ kms .	Forests	Area under Non-agricultural Uses	Barren and Un-cultivable land	Permanent Pastures and Other Grazing Lands
96	Lamisarar	b	b	c	Yes	Yes	a	Yes	Yes	No	No	Bagbahara	b	0	24.3	0.1	0.4
97	Boirgaon	c	c	c	Yes	Yes	Yes	No	No	No	Yes	Bagbahara	c	9.5	45.4	15.5	35.7
98	Chikhali											Bagbahara		0	15.5	0	40.9
99	Bindrawan	c	c	c	Yes	Yes	Yes	No	No	No	Yes	Bagbahara	c	6.6	111.6	0.1	27.7
100	Paterapali	c	c	c	Yes	Yes	Yes	Yes	Yes	No	No	Bagbahara	c	212.8	26.8	0.8	37.4
101	Lodamuda (Londamuda)	c	c	c	Yes	a	b	Yes	Yes	No	No	Bagbahara	c	15.5	5.6	0	48.6
102	Mudpar	c	c	c	Yes	Yes	a	Yes	Yes	No	No	Bagbahara	c	63.1	35.6	158.8	126.8
103	Jhalmala	c	c	c	Yes	a	a	Yes	Yes	No	No	Bagbahara	c	0	9.7	0.4	11.6
104	Ratapali	c	c	Yes	Yes	Yes	Yes	Yes	Yes	No	No	Bagbahara	c	0	30.9	0	3.6
105	Bahera Bhatha	c	c	c	Yes	a	a	Yes	Yes	No	No	Bagbahara	c	0	17.2	0	4.7
106	Jhitki	c	c	c	Yes	Yes	Yes	Yes	Yes	No	No	Bagbahara	c	9.5	14.5	0	21.8
107	Kokdi	c	c	c	Yes	a	a	Yes	Yes	No	No	Bagbahara	c	0	8.9	0	14.7
108	Narra	c	c	Yes	Yes	Yes	Yes	Yes	Yes	No	No	Bagbahara	c	0	92.1	0.1	38.3
109	Pandripani	c	c	c	Yes	Yes	Yes	No	No	No	Yes	Bagbahara	c	42.1	40.9	36.7	144.8
110	Amanpuri	c	c	c	Yes	a	a	Yes	Yes	No	No	Bagbahara	c	210.4	52.5	40	20.5
111	Parkom	c	c	c	Yes	Yes	Yes	Yes	Yes	No	No	Bagbahara	c	0	46.3	0.1	22
112	Parsuli	c	c	c	Yes	Yes	Yes	No	No	No	Yes	Bagbahara	c	0	26.6	0.1	29.4
113	Baniyatora	c	c	c	Yes	a	a	Yes	Yes	No	No	Bagbahara	c	0	26.7	0	16.3
114	Karagula	c	c	c	Yes	Yes	a	Yes	Yes	No	No	Bagbahara	c	0	9.2	0.6	9.1
115	Khatti	b	b	Yes	Yes	Yes	Yes	No	No	No	Yes	Bagbahara	b	367.3	77.6	74.8	17.4
116	Senbhata	c	c	c	Yes	a	a	Yes	Yes	No	No	Bagbahara	c	9.2	12.2	0.1	16.7
117	Khairat Kalan	c	c	c	c	Yes	Yes	No	No	No	Yes	Khariyar Road (Orrisa)	c	258.9	68.3	72.1	88.8
118	Bhalukona	c	c	c	Yes	b	a	Yes	Yes	No	No	Khariyar Road (Orrisa)	c	282.8	17	19.8	141.9
119	Dwartara Kalan	c	c	c	Yes	Yes	a	No	No	No	Yes	Khariyar Road (Orrisa)	c	99.2	58.7	87.1	74.7
120	Dwartarakhurd	c	c	c	Yes	a	a	Yes	Yes	No	No	Khariyar Road (Orrisa)	c	76	8.2	0	168.5
121	Bhalesar	c	c	c	Yes	Yes	Yes	No	No	No	Yes	Khariyar Road (Orrisa)	c	14.8	55.9	0.9	103.8

Land Use											Name of three most important commodities manufactured			Name of Village	Serial Number	
Land use (in hectares rounded up to one decimal place)							Area irrigated by source (in hectare).				First	Second	Third			
Land Under Miscellaneous Tree Crops etc.	Culturable Waste Land	Fallow lands other than current fallows	Current Fallows	Net Area Sown	Total Irrigated Land Area	Total Un-irrigated Land Area	Canals (C)	Wells/Tube-wells(W/TW)	Tanks/Lakes(T/L)	Water Falls(WF)	Others(O)	First	Second	Third	Name of Village	Serial Number
108	109	110	111	112	113	114	115	116	117	118	119	120	121	122	2	1
0	0.4	2	4.2	87.4	11	76.4	11	0	0	0	0				Lamisarar	96
0	2	4	13.5	257.8	30	227.8	0	25	5	0	0				Boirgaon	97
0	0.2	1.2	13.7	105.5	7	98.5	0	7	0	0	0				Chikhali	98
0.1	1.1	0.9	3.2	349.1	180	169	0	15	165	0	0				Bindrawan	99
0.6	0.5	2.5	12.3	278.5	6	272.5	0	6	0	0	0				Paterapali	100
0	4.3	3	12.7	209.1	30	179.1	0	30	0	0	0				Lodamuda (Londamuda)	101
0	1	5	6.6	362	19.2	355.6	0	19.2	0	0	0				Mudpar	102
0	1	1	1.5	107.4	17.7	93.4	0	6.4	11.3	0	0				Jhalmala	103
0	1.5	1.7	2.4	91.5	13.2	84.1	0	0.6	0	0	12.6				Ratapali	104
0	0.4	3	1.9	143.8	2.6	146.7	0	2.6	0	0	0				Bahera Bhatha	105
0	0.3	0.2	0.5	363.8	6.3	358.5	0	6.3	0	0	0				Jhitki	106
0	1.2	1.1	1.5	104	23.4	84.8	0	23.4	0	0	0				Kokdi	107
0.3	0.9	2.2	3	529.4	55.2	481.4	0	39.3	0	0	15.9				Narra	108
0	2.1	5.5	1.5	203.1	81	131.6	81	0	0	0	0				Pandripani	109
0	1.8	4.5	1.2	141.3	66	83	62	4	0	0	0				Amanpuri	110
0	1.7	2.8	1.2	325	122	209	90	32	0	0	0				Parkom	111
0	1.2	2	0.9	213.6	36	182.1	36	0	0	0	0				Parsuli	112
0	0.9	2.5	1	108.5	4.4	108.6	0	4.4	0	0	0				Baniyatora	113
0	0.9	1.5	0.8	147.4	93.5	57.2	93.5	0	0	0	0				Karagula	114
0.2	0	1	0	390.8	6.2	386	0	6.2	0	0	0				Khatti	115
0	0.9	2	1.1	98.5	6.5	96.1	0	6.5	0	0	0				Senbhata	116
0	5	5	3.6	550.2	5.3	560.2	0	5.3	0	0	0				Khairat Kalan	117
0	1.5	1.5	2.2	101.2	2.6	104.2	0	2.6	0	0	0				Bhalukona	118
0	2	2	2.6	257.8	41.9	219.2	4	37.9	0	0	0				Dwartara Kalan	119
0	0.5	0.5	0.8	53.3	0	53.3	0	0	0	0	0				Dwartarakhurd	120
0	1.4	1.5	2.4	469.5	68.9	291.8	23	45.9	0	0	0				Bhalesar	121

Sr.No.	Name village	Location code no.	Total area of the village (in hectares rounded up to one decimal place)	Total population (2011 census)	Number of households (2011 census)	Number of educational amenities available. (If not available within the village , the distance range code viz; a for < 5 Kms, b for 5-10 Kms and c for 10+ kms of nearest place where facility is available is given).													
						Pre-Primary school (PP)	Primary school (P)	Middle school (M)	Secondary School (S)	Senior Secondary school (SS)	Degree college of arts science & commerce (ASC)	Engineering college(EC)	Medical college (MC)	Management institute (MI)	Polytechnic (Pt)	Vocational training school /ITI	Non-formal training centre (NFTC)	Special school for disabled (SSD)	Others (specify)
1	2	3	4	5	6	7	8	9	10	11	12	13	14	15	16	17	18	19	20
122	Kachhardih	446648	292.4	653	174	a	1	b	b	b	c	c	c		c	c			
123	Palsipani	446649	863.9	668	152	a	1	b	c	c	c	c	c		c	c			
124	Tuhalu	446650	1150	671	185	b	2	a	b	c	c	c	c		c	c			
125	Chhuri-Dabri	446651	1014.9	504	122	c	3	c	c	c	c	c	c		c	c			
126	Teka	446652	1251.5	1009	242	c	3	l	c	c	c	c	c		c	c			
127	Roda	446653	214.5	496	92	c	1	a	a	a	c	c	c		c	c		c	
128	Amakoni	446654	332.6	973	243	c	2	l	a	a	c	c	c	c	c	c	c	c	c
129	Khamhariya	446655	753.2	1561	368	c	2	l	l	l	c	c	c	c	c	c	c	c	c
130	Chhindola	446656	252	601	121	c	1	a	a	a	c	c	c	c	c	c	c	c	c
131	Amlidih	446657	188.6	504	124	c	1	a	a	a	c	c	c	c	c	c	c	c	c
132	Kurrubhatha	446658	203.7	370	78	c	1	l	a	a	c	c	c	c	c	c	c	c	c
133	Thonga	446659	140.5	409	104	c	1	a	a	b	c	c	c	c	c	c	c	c	c
134	Dhaurabhantha	446660	203.7	384	81	c	1	a	b	b	c	c	c	c	c	c	c	c	c
135	Dumardih	446661	269.1	481	122	c	1	l	a	a	c	c	c	c	c	c	c	c	c
136	Bodrabhandha	446662	173.3	318	79	c	1	a	b	b	c	c	c	c	c	c	c	c	c
137	Kokanjhar	446663	466.1	448	102	c	3	l	b	b	c	c	c	c	c	c	c	c	c
138	Dumarpali	446664	389.5	1244	287		1	a	a	a	c	c	c	c	c	c	c	c	c
139	Pendra	446665	219.4	424	109	c	1	l	a	b	c	c	c	c	c	c	c	c	c
140	Fuljhar	446666	185.5	347	98		1	a	a	b	c	c	c	c	c	c	c	c	c
141	Khuteri	446667	419.2	1079	247	c	1	a	a	b	c	c	c	c	c	c	c	c	c
142	Tusda	446668	219.4	746	186		1	l	l	a	c	c	c	c	c	c	c	c	c
143	Ghunchapali	446669	133.6	320	64		1	a	a	a	c	c	c	c	c	c	c	c	c
144	Dharampur	446670	448.3	608	149	c	1	a	a	a	c	c	c	c	c	c	c	c	c
145	Amethi	446671	316.4	480	114		1	a	a	b	c	c	c	c	c	c	c	c	c
146	Tamora	446672	582.6	1816	378		1	l	l	l	c	c	c	c	c	c	c	c	c
147	Dond	446673	275	636	145	c	1	a	a	a	c	c	c	c	c	c	c	c	c
148	Anwaradabri	446674	165.9	640	168	c	b	b	b	b	c	c	c	c	c	c	c	c	c
149	Kasahibahara	446675	658.4	1339	291		1	l	l	b	b	c	c	c	c	c	c	c	c
150	Paterapali	446676	768.5	1576	353		1	l		b	b	c	c	c	c	c	b		c

Number of Medical Amenities available. (If not available within the village , the distance range code viz; a for < 5 Kms, b for 5-10 Kms and c for 10+ kms of nearest place where facility is available is given).												Number of Non-Government Medical Amenities available.				Availability of drinking water - Yes / No						Name village				
Community health centre (CHC)	Primary health centre (PHC)	Primary health sub centre (PHS)	Maternity and child welfare centre (MCW)	T.B. clinic (TBC)	Hospital-allopathic (HA)	Hospital-alternative medicine (HO)	Dispensary (D)	Veterinary hospital (VH)	Mobile health clinic (MHC)	Family welfare centre (FWC)	Charitable non Govt. hospital/Nursing home.	Medical practitioner with MBBS Degree	Medical practitioner with other degree	Medical practitioner with no degree	Traditional practitioner and faith healer .	Medicine Shop	Others	Tap water (Treated/Untreated)	Well water (Covered / Uncovered well)	Hand Pump	Tube wells / Bore well		Spring	River / Canal	Tank / Pond / Lake	Others
21	22	23	24	25	26	27	28	29	30	31	32	33	34	35	36	37	38	39	40	41	42	43	44	45	46	2
c	b	a	c					b	c	c	0	0	0	0	0	0	0	No	Yes	Yes	No	No	No	Yes	No	Kachhardih
c	c	1	c	c				c	c	c	0	0	0	0	0	0	0	No	Yes	Yes	No	No	No	Yes	No	Palsipani
c	c	a	c	c				c	c	c	0	0	0	0	0	0	0	No	Yes	Yes	No	No	No	Yes	No	Tuhalu
c	b	b	c	c		c	c	c	c	c	0	0	0	0	0	0	0	No	Yes	Yes	No	No	No	Yes	No	Chhuri-Dabri
c	c	b	c	c		c	c	c	c	c	0	1	0	0	0	0	0	No	Yes	Yes	No	No	Yes	Yes	No	Teka
c	c	a	a	c		c	c	a	c	c	0	0	0	1	0	0	0	No	Yes	Yes	No	No	Yes	Yes	No	Roda
c	c	a	a	c		c	c	a	c	c	0	0	0	2	0	0	0	Yes	Yes	Yes	Yes	No	Yes	Yes	No	Amakoni
c	1	1		c		c	c	b	c	c	0	0	0	4	0	1	0	No	Yes	Yes	No	No	Yes	Yes	No	Kamhariya
c	c	a	a	c		c	c	b	c	c	0	0	0	0	0	0	0	No	Yes	Yes	No	No	No	Yes	No	Chhindola
c	c	a	a	c		c	c	b	c	c	0	0	0	0	0	0	0	No	Yes	Yes	No	No	Yes	Yes	No	Amlidih
c	c	a	a	c		c	c	b	c	c	0	0	0	2	0	0	0	Yes	Yes	Yes	Yes	No	Yes	Yes	No	Kurrubhatha
c	c	a	a	c				b	c	c	0	0	0	0	0	0	0	No	Yes	Yes	No	No	Yes	Yes	No	Thonga
c	c	b	b	c		c	c	b	c	c	0	0	0	2	0	0	0	No	Yes	Yes	No	No	Yes	Yes	No	Dhaurabhantha
c	c	a	a	c		c	c	b	c	c	0	0	0	1	0	0	0	No	Yes	Yes	No	No	Yes	Yes	No	Dumardih
c	c	1	1	c		c	c	b	c	c	0	0	0	1	0	0	0	No	Yes	Yes	No	No	No	Yes	No	Bodrabhandha
c	c	a	a	c		c	c	b	c	c	0	0	0	1	0	0	0	No	Yes	Yes	No	No	No	Yes	No	Kokanjhar
c	c	a	a	c		a	c	a	c	c	0	0	0	0	0	0	0	Yes	Yes	Yes	Yes	No	No	Yes	No	Dumarpali
b	c	c	a	2				a	c	c	0	0	0	0	0	0	0	Yes	Yes	Yes	Yes	No	No	Yes	No	Pendra
c	c	a	c	c				a	c	c	0	0	0	0	0	0	0	Yes	Yes	Yes	Yes	No	No	Yes	No	Fuljhar
c	c	1	1	c				a	c	c	0	0	0	0	0	0	0	Yes	Yes	Yes	Yes	No	No	Yes	No	Khuteri
c	c		1					1	c	c	0	0	0	0	0	0	0	Yes	Yes	Yes	Yes	No	No	Yes	No	Tusda
c	c	1	a	c		c	a	a	c	c	0	0	0	0	0	0	0	Yes	Yes	Yes	Yes	No	No	Yes	No	Ghunchapali
c	c	a	a	c		c	c	a	c	c	0	0	0	0	0	0	0	Yes	Yes	Yes	Yes	No	No	Yes	No	Dharampur
c	c	a	1	c		c	c	a	c	c	0	0	0	0	2	0	0	Yes	Yes	Yes	Yes	No	Yes	Yes	No	Amethi
c	c	1	a			c	c	a	c	c	0	0	0	0	0	0	0	Yes	Yes	Yes	Yes	No	No	Yes	No	Tamora
c	c	b	1	c		c	c	b	c	c	0	0	0	0	0	0	0	Yes	Yes	Yes	Yes	No	No	Yes	No	Dond
b	b	b	b	b		b	b	b	1	b	0	0	0	0	0	0	0	No	Yes	Yes	Yes	No	No	No	No	Anwaradabri
b	b	a	b	b		b	b		1	b	0	0	0	0	0	0	0	No	Yes	Yes	Yes	No	No	Yes	No	Kasahibahara
b	b	b	b	b		b	b	b	b	b	0	0	0	0	0	0	0	Yes	Yes	Yes	Yes	No	No	Yes	No	Paterapali

Sr.No.	Name village	Availability of toilet & others Yes / No				Communication and transport facilities (If amenities available code -Yes is given except for Village Pin Code ,If not available within the village , the distance range code viz; a for < 5 Kms, b for 5-10 Kms and c for 10+ kms of nearest place where facility is available is given).																
		Community toilet including bath.	Community toilet excluding bath.	Rural sanitary mart or sanitary hardware outlet available near the village.	Community bio- gas or recycle of waste for productive use.	Post office(PO)	Sub post office (SPO)	Post & Telegraph office (P&TO)	Village Pin Code	Telephones (Land lines)	Public call office (PCO)	Mobile phone coverage	Internet cafes/ Common service centre (CSC)	Private courier facility	Bus service (Public & Private)	Railway stations	Auto/Modified Autos	Taxis and Vans	Tractors	Cycle-pulled rickshaws(Manual & Machine driven)	Carts driven by animals	Sea /River ferry service
1	2	47	48	49	50	51	52	53	54	55	56	57	58	59	60	61	62	63	64	65	66	67
122	Kachhardih	No	No	No	No	c	a	c	495683	c	c	c	c	c	Yes	b	c	b	Yes		b	
123	Palsipani	No	No	No	No	c	c	c	493551	c	c	c	c	c	Yes	c	c	c	Yes		b	
124	Tuhalu	No	No	No	No	c	b	c	493555	c	c	c	c	c	Yes	c	c	c	a		b	
125	Chhuri-Dabri	No	No	No	No	c	b	c	493445	c	c	c	c	c		c	c	c	c		b	
126	Teka	No	No	No	No	c	b	c	493555	c	c	c	c	c		c	c	c	Yes		Yes	
127	Roda	No	No	No	No	c	c	c	493551	Yes	Yes	Yes	c	c	Yes	c	c	c	c		Yes	
128	Amakoni	No	No	No	No	c	c	c	492112	Yes	Yes	Yes	c	c	Yes	c	c	c	c		Yes	
129	Khamhariya	No	No	No	No	Yes	c	c	493449	Yes	Yes	Yes	c	c	Yes	c	c	c	c		Yes	
130	Chhindola	No	No	No	No	c	c	c	493445	Yes	Yes	Yes	c	c	Yes	c	c	c	c		Yes	
131	Amlidih	No	No	No	No	c	c	c	492112	Yes	Yes	Yes	c	c	Yes	c	c	c	c		Yes	
132	Kurrubhatha	No	No	No	No	c	c	c	493449	Yes	Yes	Yes	c	c	Yes	c	c	c	c		Yes	
133	Thonga	No	No	No	No	c	a	c	492112	Yes	Yes	Yes	c	c	Yes	c	c	c	c		Yes	
134	Dhaurabhantha	No	No	No	No	c	c	c	493445	Yes	Yes	Yes	c	c	Yes	c	c	c	c		Yes	
135	Dumardih	No	No	No	No	c	c	c	493445	Yes	Yes	Yes	c	c	Yes	c	c	c	c		Yes	
136	Bodrabhandha	No	No	No	No	c	c	c	493445	Yes	Yes	Yes	c	c	Yes	c	c	c	c		Yes	
137	Kokanjhar	No	No	No	No	c	c	c	493449	Yes	Yes	c	c	c	Yes	c	c	c	c		Yes	
138	Dumarpali	No	No	No	No	c	c	c	491993	Yes	Yes	Yes	c	c	Yes	c	c	Yes	Yes		Yes	
139	Pendra	No	No	No	No	c	a	c	495003	Yes	Yes	Yes	c	c		c	c	Yes	Yes		Yes	
140	Fuljhar	No	No	No	No	c	c	c	491885	Yes	Yes	Yes	c	c	Yes	c	c	Yes	Yes		Yes	
141	Khuteri	No	No	No	No	c	a	c	495003	Yes	Yes	Yes	c	c	Yes	c	c	Yes	Yes		Yes	
142	Tusda	No	No	No	No	Yes	Yes	c	495003	Yes	Yes	Yes	c	c	Yes	c	c	Yes	Yes		Yes	
143	Ghunchapali	No	No	No	No	c	c	c	493449	Yes	Yes	Yes	c	c	Yes	c	c	Yes	Yes		Yes	
144	Dharampur	No	No	No	No	c	a	c	492112	Yes	Yes	Yes	c	c	Yes	c	c	Yes	Yes		Yes	
145	Amethi	No	No	No	No	c	c	c	492014	Yes	Yes	Yes	c	c		c	c	Yes	Yes		Yes	
146	Tamora	No	No	No	No	Yes	c	c	492112	Yes	Yes	Yes	c	c	Yes	c	c	Yes	Yes		Yes	
147	Dond	No	No	No	No	c	c	c	493445	Yes	Yes	Yes	c	c	Yes	c	c	Yes	Yes		Yes	
148	Anwaradabri	No	No	No	No	b	b	b	492112	Yes	a	Yes	b	b	Yes	c	Yes	Yes	b	Yes	Yes	Yes
149	Kasahibahara	No	No	No	No	Yes	b	b	492112	b	b	Yes	b	b	Yes	b	Yes	Yes	b	Yes	Yes	Yes
150	Paterapali	No	No	No	No	b	b	b	493551	Yes	b	Yes	b	b	Yes	b	b	b	b		Yes	

Village connected to highways,village roads, banks & credit societies (If amenities available code -Yes is given, If not available within the village , the distance range code viz; a for < 5 Kms, b for 5-10 Kms and c for 10+ kms of nearest place where facility is available is given).

Availability of miscellaneous facilities (If amenities available code -Yes is given, code viz; a for < 5 Kms, b for 5-10 Kms and c for 10+ kms of nearest place where

68	69	70	71	72	73	74	75	76	77	78	79	80	81	82	83	84	85	86	87	88	89	90	91	
Connected to national highway(NH)	Connected to state highway(SH)	Connected to major district road (MDR)	Connected to others district road	Pucca roads	Kutcha roads	Water bounded macadam(WBM) roads	Navigable waterway (river/canal)(NW)	Footpaths (FP)	Commercial & Co-operative Banks	ATM	Agricultural Credit Societies	Self-Help Group (SHG)	Public distribution system (PDS) shop	Mandis / Regular market	Weekly Haat	Agricultural marketing society	Integrated Child Development Scheme (Nutritional Centres)	Anganwadi Centre (Nutritional Centres)	Others (Nutritional Centres)	ASHA (Accredited Social Health Activist)	Community centre with/without TV	Sports Field,	Sports Club / Recreation Centre	

c	c	Yes	Yes	Yes	Yes				b	c	b	Yes	Yes	c	b	b	c	Yes	Yes	Yes	c	c	c	Kachhardih
c	Yes	Yes	c	Yes	Yes	Yes			c	c	b	Yes	b	c	a	c	c	Yes	Yes	Yes	c	c	c	Palsipani
c	c	Yes	Yes	Yes	Yes	Yes			c	c	c	a	b	c	b	c	c	Yes	Yes	Yes	c	c	c	Tuhalu
c	c	c	c	c	Yes				c	c	c	a	a	c	b	c	c	Yes	Yes	Yes	c	c	c	Chhuri-Dabri
c	c	c	Yes	Yes	Yes	Yes			c	c	c	Yes	Yes	c	b	c	c	Yes	Yes	Yes	c	c	c	Teka
Yes	Yes	Yes	c		Yes				a	c	a	Yes	a	c	a	c	c	Yes	Yes	Yes	c	c	c	Roda
c	Yes	Yes	c		Yes				Yes	c	Yes	Yes	Yes	c	a	c	c	Yes	Yes	Yes	c	c	c	Amakoni
Yes	Yes	Yes	Yes		Yes				Yes	c	Yes	Yes	a	c	Yes	c	c	Yes	Yes	Yes	c	Yes	c	Khamhariya
Yes	Yes	Yes	c		Yes				a	c	a	Yes	a	c	a	c	c	Yes	Yes	Yes	c	c	c	Chhindola
Yes	Yes	Yes	Yes		Yes				a	c	a	Yes	a	c	a	c	c	Yes	Yes	Yes	c	c	c	Amlidih
Yes	Yes	Yes	Yes	Yes	Yes				c	c	b	Yes	b	c	a	c	c	Yes	Yes	Yes	c	c	c	Kurrubhatha
Yes	Yes	Yes	c		Yes				b	c	b	Yes	b	c	a	c	c	Yes	Yes	Yes	c	c	c	Thonga
Yes	Yes	Yes	c		Yes				b	c	b	Yes	b	c	b	c	c	Yes	Yes	Yes	c	c	c	Dhaurabhantha
Yes	Yes	Yes	Yes		Yes				b	c	b	Yes	b	c	a	c	c	Yes	Yes	Yes	c	c	c	Dumardih
Yes	Yes	Yes	Yes		Yes				b	c	b	Yes	b	c	b	c	c	Yes	Yes	Yes	c	c	c	Bodrabhandha
Yes	Yes	Yes	Yes		Yes				b	c	b	Yes	b	c	b	c	c	Yes	Yes	Yes	c	c	c	Kokanajhar
b	b	Yes	Yes	Yes	Yes	Yes			c	c	a	Yes	a	c	a	a	Yes	Yes	Yes	Yes	Yes	Yes	c	Dumarпали
b	b	a	Yes		Yes	Yes			c	c	a	a	a	c	a	a	c	Yes	Yes	Yes	a	Yes	Yes	Pendra
b	b	a	Yes	Yes		Yes			c	c	a	Yes	a	c	a	a	a	Yes	Yes	Yes	a	Yes	Yes	Fuljhar
b	b	Yes	Yes	Yes		Yes			c	c	a	Yes	a	c	a	a	c	Yes	Yes	Yes	Yes	Yes	c	Khuteri
b	b	Yes	Yes	Yes	Yes	Yes			Yes	c	a	Yes	a	c	Yes	a	Yes	Yes	Yes	Yes	Yes	Yes	c	Tusda
b	c	b	Yes	Yes	Yes	Yes			c	c	a	Yes	a	Yes	a	c	Yes	Yes	Yes	Yes	Yes	Yes	c	Ghunchapali
b	b	b	Yes	Yes	Yes				c	c	a	Yes	a	c	a	a	c	Yes	Yes	Yes	a	Yes	c	Dharampur
b	b	a	a	a	Yes	Yes			c	c	b	Yes	b	c	a	b	Yes	Yes	Yes	Yes	Yes	Yes	Yes	Amethi
b	b	a	Yes	Yes	Yes	Yes			c	c	a	Yes	a	c	Yes	a	Yes	Yes	Yes	Yes	Yes	Yes	Yes	Tamora
b	b	b	Yes	Yes	Yes				c	c	a	Yes	a	c	a	a	c	Yes	Yes	Yes	Yes	Yes	c	Dond
Yes	Yes	Yes	Yes	Yes	Yes	Yes	c		Yes	b	Yes	Yes	Yes	b	a	Yes	b	Yes	Yes	Yes	b	b	b	Anwaradabri
Yes	Yes	Yes	Yes	Yes	Yes	Yes	c		b	b	b	Yes	Yes	b	b	b	b	Yes	Yes	Yes	b	Yes	b	Kasahibahara
Yes	Yes	Yes	Yes	Yes	Yes	Yes	c		Yes	b	b	Yes	Yes	b	b	b	b	Yes	Yes	Yes	b	b	b	Paterapali

If not available within the village , the distance range are facility is available is given).

Availability of electricity (Yes/No)

Nearest Town

Area under different types of land

1	2	92	93	94	95	96	97	98	99	100	101	102	103	104	105	106	107
		Cinema / Video Hall	Public Library	Public Reading Room	Newspaper Supply	Assembly Polling station	Birth & Death Registration Office	Power Supply for Domestic Use (ED)	Power Supply for Agricultural Use (EAG)	Power Supply for Commercial Use (EC)	Power Supply for All Uses (EA)	Name	Distance range code i.e. a for < 5 Kms, b for 5-10 Kms and c for 10+ kms .	Forests	Area under Non-agricultural Uses	Barren and Un-cultivable land	Permanent Pastures and Other Grazing Lands
122	Kachhardih	c	c	c	c	Yes	a	Yes	Yes	No	No	Khariyar Road (Orrisa)	c	0	19.1	2.5	36.4
123	Palsipani	c	c	c	c	Yes	b	Yes	Yes	No	No	Khariyar Road (Orrisa)	c	401.8	27.6	15.6	136.1
124	Tuhalu	c	c	c	c	Yes	b	No	No	No	Yes	Khariyar Road (Orrisa)	c	717.6	11.7	77.3	81.2
125	Chhuri-Dabri	c	c	c	c	Yes	a	Yes	Yes	No	No	Bagbahara	c	611	3	31.8	242.1
126	Teka	c	c	c	c	Yes	Yes	Yes	Yes	No	No	Bagbahara	c	749.8	30.9	1.9	185.1
127	Roda	c	c	Yes	Yes	a	a	No	No	No	Yes	Bagbahara	c	0.2	19.4	0	7.5
128	Amakoni	c	c	Yes	Yes	Yes	Yes	No	No	No	Yes	Bagbahara	c	51	29.3	1.5	5.3
129	Khamhariya	c	c	Yes	Yes	Yes	Yes	No	No	No	Yes	Bagbahara	c	202.6	26.7	0.3	45.1
130	Chhindola	c	c	Yes	c	Yes	a	Yes	Yes	No	No	Bagbahara	c	28	10.1	0.1	7.8
131	Amlidih	c	c	Yes	Yes	Yes	a	Yes	Yes	No	No	Bagbahara	c	0	36	0	27.8
132	Kurrubhatha	c	c	Yes	c	Yes	Yes	No	No	No	Yes	Bagbahara	c	3.4	24.2	3.5	21.9
133	Thonga	c	c	Yes	c	a	a	Yes	Yes	No	No	Bagbahara	c	12.4	15.9	0	2.3
134	Dhaurabhantha	c	c	Yes	c	b	a	Yes	Yes	No	No	Bagbahara	c	37.3	23	0	16.8
135	Dumardih	c	c	Yes	c	a	a	Yes	Yes	No	No	Bagbahara	c	63	20.6	0	11.3
136	Bodrabhandha	c	c	Yes	c	Yes	Yes	Yes	Yes	No	No	Bagbahara	c	1.2	16.8	0.1	10
137	Kokanajhar	c	c	Yes	c	Yes	a	Yes	Yes	No	No	Bagbahara	c	203.6	23.1	0	29.3
138	Dumarpali	c	Yes	c	Yes	Yes	Yes	Yes	Yes	No	No	Bagbahara	c	40.7	34.7	0.4	36.6
139	Pendra	c	Yes	c	Yes	a	Yes	Yes	Yes	No	No	Bagbahara	c	63.2	13.7	0	7
140	Fuljhar	c	Yes	c	Yes	a	Yes	Yes	Yes	No	No	Bagbahara	c	35.6	9.7	0	19.8
141	Khuteri	c	Yes	c	Yes	Yes	Yes	Yes	Yes	No	No	Bagbahara	c	45.3	51.5	0	37.1
142	Tusda	c	Yes	c	Yes	Yes	Yes	Yes	Yes	No	No	Bagbahara	c	8.5	30.1	12.1	31.3
143	Ghunchapali	c	Yes	Yes	Yes	a	Yes	Yes	Yes	No	No	Bagbahara	c	0	21	0	18.7
144	Dharampur	c	Yes	c	Yes	Yes	Yes	Yes	Yes	No	No	Bagbahara	c	76.7	34.5	12.4	38.4
145	Amethi	c	Yes	c	Yes	Yes	Yes	Yes	Yes	No	No	Bagbahara	c	4.5	38.2	4.9	40.9
146	Tamora	c	c	Yes	Yes	Yes	Yes	Yes	Yes	No	No	Bagbahara	c	9.5	63.2	1.4	52.9
147	Dond	c	c	Yes	Yes	Yes	Yes	Yes	Yes	No	No	Bagbahara	c	5.6	27.4	0	1.5
148	Anwaradabri	b	b	b	Yes	Yes	Yes	No	No	No	Yes	Bagbahara	b	20.6	0	0.8	10
149	Kasahibahara	b	b	b	Yes	Yes	Yes	No	No	No	Yes	Bagbahara	b	6.5	77.2	1.7	151.1
150	Paterapali	b	b	b	Yes	Yes	Yes	No	No	No	Yes	Bagbahara	b	202.2	79	0	38.1

Land Use												Name of three most important commodities manufactured			Name of Village	Serial Number
Land use (in hectares rounded up to one decimal place)							Area irrigated by source (in hectare).					First	Second	Third		
Land Under Miscellaneous Tree Crops etc.	Culturable Waste Land	Fallow lands other than current fallows	Current Fallows	Net Area Sown	Total Irrigated Land Area	Total Un-irrigated Land Area	Canals (C)	Wells/Tube-wells(W/TW)	Tanks/Lakes(T/L)	Water Falls(WF)	Others(O)	First	Second	Third	Name of Village	Serial Number
108	109	110	111	112	113	114	115	116	117	118	119	120	121	122	2	1
0	1.5	1	1	230.8	89	162	71.4	17.7	0	0	0				Kachhardih	122
0	3.5	3.5	3.2	272.6	4	251.4	0	4	0	0	0				Palsipani	123
0	2.5	2.5	2.8	254.3	1.1	212.3	0	1.1	0	0	0				Tuhalu	124
0	1	1.2	1	123.7	1	77.6	1	0	0	0	0				Chhuri-Dabri	125
0	2.5	12.5	3.7	265.1	6.5	219.2	0	6.5	0	0	0				Teka	126
0	2.8	3	3	178.7	168.6	29.8	123.6	25	0	0	20				Roda	127
0	1.2	0.6	0.6	243.3	234.3	42.3	174.3	40	0	0	10				Amakoni	128
0	5	6	6.5	461	265.4	256	150	93.4	20	0	2				Khamhariya	129
0	2.7	2.3	2.5	198.5	25.3	140.5	0	25.3	20	0	10				Chhindola	130
0	1	5.2	1	117.6	149.7	28.3	121.7	25	2	0	1				Amlidih	131
0	5	1.5	1.6	142.5	137.5	31	105.5	30	0	0	20				Kurrubhatha	132
0	0.8	0.5	0.7	107.8	23.2	90.4	0	12.2	10	0	1				Thonga	133
0	2.5	2	2.8	119.2	36	105.6	0	24	10	0	2				Dhaurabhantha	134
0	9	3.5	5	156.7	102.5	56	94.6	5.9	2	0	0				Dumardih	135
0	2.4	1	0.9	140.8	56.4	96	0	26.4	10	0	20				Bodrabhandha	136
0	2.8	2	2	203.3	68.4	143.3	0	37	26.4	0	5				Kokanajhar	137
0	21	12.4	4.5	239.2	70.4	168.8	0	69.6	0	0	0.8				Dumarpali	138
0	3	9.8	3.2	119.4	21.3	98.1	21	0	0.2	0	0.1				Pendra	139
0	2	1.5	1.8	115.1	23.6	91.5	0	22	1	0	0.6				Fuljhar	140
0	41.7	8.2	7.8	227.7	27.8	2	0	27.8	0	0	0				Khuteri	141
0	2.9	2	2.2	130.4	27.5	102.8	0	27	0	0	0.5				Tusda	142
0	2	1	0.9	90	46.1	43.9	0	46.1	0	0	0				Ghunchapali	143
0	18	8.4	4.8	255.1	56.6	198.5	0	56	0.2	0	0.4				Dharampur	144
0	4	15.1	2	206.7	69	137.4	0	68.2	0	0	0.8				Amethi	145
0	18	9.7	5.8	422.2	120.6	120.6	0	117.1	1	0	2.5				Tamora	146
0	13.2	25.4	2.4	199.3	43.8	150.5	0	48	0	0	0.8				Dond	147
0	1	1	1	131.4	70	71	0	2	36	0	32				Anwaradabri	148
0	2.9	3	5	411	50	261	0	10	40	0	0				Kasahibahara	149
0	5.2	10	15	419	162	274	0	12	20	0	150				Paterapali	150

Sr.No.	Name village	Location code no.	Total area of the village (in hectares rounded up to one decimal place)	Total population (2011 census)	Number of households (2011 census)	Number of educational amenities available. (If not available within the village , the distance range code viz; a for < 5 Kms, b for 5-10 Kms and c for 10+ kms of nearest place where facility is available is given).														
						Pre-Primary school (PP)	Primary school (P)	Middle school (M)	Secondary School (S)	Senior Secondary school (SS)	Degree college of arts science & commerce (ASC)	Engineering college(EC)	Medical college (MC)	Management institute (MI)	Polytechnic (Pt)	Vocational training school /ITI	Non-formal training centre (NFTC)	Special school for disabled (SSD)	Others (specify)	
1	2	3	4	5	6	7	8	9	10	11	12	13	14	15	16	17	18	19	20	
151	Bhimkhoj	446677	184.5	656	167	c	1	a	a		c	c	c	c	c	c	c			
152	Kamraud	446678	556.4	1595	366		1	1	1	1	c	c	c	c	c	c	c	c	c	
153	Charoda	446679	756.6	1236	297		1	1	b	b	b	c	c	c	c	c	c	c	c	
154	Joratarai	446680	425.2	607	154	c	1	b		b	c	c	c	c	c	c	c	c	c	
155	Raital	446681	395.1	590	142	c	1	c	c	c	c	c	c	c	c	c	c	c	c	
156	Haranadader	446682	286.7	1634	421	a	2	a	a	a	b	c	c	c	c		c	c		
157	Tandulotha Khurd	446683	572	0	0															
158	Nawagaon Khurd	446684	4.1	0	0															
159	Junwani Kalan	446685	416.8	1240	316	b	2	b	b	b	b	c	c	c	c	b	c	c		
160	Ghunchapali Kalan	446686	375.6	1491	368	1	2	1	b	b	b	c	c	c	c	c	c	c	c	
161	Ghunchapali Khurd	446687	4.8	0	0															
162	Khopali	446688	508.4	1202	281	b	2	1	b	b	b	c	c	c	c		c	c		
163	Putupara	446689	106.4	0	0															
164	Junwanikhurd	446690	897.6	1731	396	b	2	1	b	b	b	c	c	c	c	b	c	c		
165	Padkipali	446691	244.3	531	137	b	1													
166	Sonaputi	446692	199.9	783	193	b	1	b	b	b	b	c	c	c	c	b	c	c		
167	Amgaon	446693	438	428	94	b	2	a	b	b	b	c	b		c	b		c		
168	Lamkeni	446694	827.4	1171	256	b	1	1	b	b	b	c	b		c	b		c		
169	Sondadar	446695	185.6	480	121	a	1	a	a	a	a	c	a		c	a		c		
170	Sunsuniya	446696	293.2	954	206	a	1	a	a	a	a	c	a		c	a		c		
171	Bagbahara Khurd	446697	216.6	68	17	a	a	a	b	b	b	c	b		c	b	a	c		
172	Bagbahara Kalan(Viran)	446698	218.3	656	172	b	2	b	b	b	b	c	b	c	c	b		c		
173	Kalyanpur	446699	370.1	359	87	a	1	a	a	a	a	c	c		c	a	c			
174	Karma Pat Par	446700	295.2	589	143	b	1	b	b	b	b	c	b		c	b		c		
175	Bihajhar	446701	465	1285	312		1	1	b	b	b	c	b	1	c	b		c	1	
176	Kausara	446702	521.7	775	152	b	1	1	b	b	c	c	c	c	c	c		c		
177	Thakuripali	446703	150	343	66	b	1	a	b	b	c	c	c	c	c	c		c		
178	Samhar	446704	657	1610	401	1	2	2	b	b	b	c	c	c	c	c		c		
179	Kotanpali	446705	292.3	592	121	b	1	a	b	b	b	c	c	c	c	c		c		
180	Birajpali	446706	387.1	908	188	b	1	a	b	b	b	c	c	c	c	c		c		
181	Kauhakuda	446707	223	433	90	b	1	a	b	b	c	c	c	c	c	c		c		
182	Sondadar	446708	318.3	413	79	b	1	a	b	b	c	c	c	c	c	c		c		
183	Salhebhantha	446709	320.9	255	60	a	1	a	a	a	c	c	c	c	c	c		c		

Number of Medical Amenities available. (If not available within the village , the distance range code viz; a for < 5 Kms, b for 5-10 Kms and c for 10+ kms of nearest place where facility is available is given).												Number of Non-Government Medical Amenities available.						Availability of drinking water - Yes / No						Name village			
Community health centre (CHC)	Primary health centre (PHC)	Primary health sub centre (PHS)	Maternity and child welfare centre (MCWC)	T.B. clinic (TBC)	Hospital-allopathic (HA)	Hospital-alternative medicine (HO)	Dispensary (D)	Veterinary hospital (VH)	Mobile health clinic (MHC)	Family welfare centre (FWC)	Charitable non Govt. hospital/Nursing home.	Medical practitioner with MBBS Degree	Medical practitioner with other degree	Medical practitioner with no degree	Traditional practitioner and faith healer .	Medicine Shop	Others	Tap water (Treated/Untreated)	Well water (Covered / Uncovered well)	Hand Pump	Tube wells / Bore well	Spring	River / Canal		Tank / Pond / Lake	Others	
21	22	23	24	25	26	27	28	29	30	31	32	33	34	35	36	37	38	39	40	41	42	43	44	45	46	2	
b	b	a	b	b	c	l	b	l	b	0	0	0	0	0	0	0	0	No	Yes	Yes	Yes	No	No	No	No	Bhimkhoj	
c	c	l	c	c	c	l	c	l	c	0	0	0	0	0	0	0	0	No	Yes	Yes	Yes	No	Yes	No	No	Kamraud	
c	c	b	c	c	b	l	b	c	c	0	0	0	0	0	0	0	0	No	Yes	Yes	Yes	No	Yes	Yes	No	Charoda	
c	c	c	c	c	c	b	c	c	c	0	0	0	0	0	0	0	0	No	Yes	Yes	No	No	No	Yes	No	Joratarai	
c	c	b	c	c	c	c	c	l	c	0	0	0	0	0	0	0	0	No	Yes	Yes	Yes	No	No	Yes	No	Raital	
a	a	a	a	a	a	a	a	a	a	0	0	0	0	1	0	0	0	No	Yes	Yes	No	No	Yes	Yes	No	Haranadader	
																										Tandulotha Khurd	
																											Nawagaon Khurd
b	b	b	b	b	b	b	b	b	b	0	0	0	0	0	0	0	0	No	Yes	Yes	No	No	No	Yes	No	Junwani Kalan	
b	b	b	b	b	b	b	b	b	b	0	0	0	0	1	0	0	0	Yes	Yes	Yes	Yes	No	Yes	Yes	No	Ghunchapali Kalan	
																										Ghunchapali Khurd	
b	b	l	b	b	b	b	b	b	b	0	1	0	0	0	0	1	0	No	Yes	Yes	Yes	No	No	Yes	No	Khopali	
																										Putupara	
b	l	b	b	b	b	b	b	b	b	0	0	0	0	0	0	0	0	No	Yes	Yes	No	No	Yes	Yes	No	Junwanikhurd	
b	b	b	b		b	b	b	b	b	0	0	0	0	1	0	0	0	No	Yes	Yes	No	No	No	Yes	No	Padkipali	
b	b	b	b	b	b	b	b	b	b	0	0	0	0	0	0	0	0	No	Yes	Yes	No	No	Yes	Yes	No	Sonaputi	
b	b	b	b	b	b	b	b	b	b	0	0	0	1	1	0	0	0	No	Yes	Yes	Yes	No	Yes	Yes	No	Amgaon	
b	b	b	b	b	b	b	b	b	b	0	0	0	1	1	0	0	0	No	Yes	Yes	Yes	No	Yes	Yes	No	Lamkeni	
a	a	a	a	a	a	a	a	a	a	0	0	0	1	1	0	0	0	No	Yes	Yes	Yes	No	No	Yes	No	Sondadar	
a	a	a	a	a	a	a	a	a	a	0	0	0	1	1	0	0	0	No	Yes	Yes	Yes	No	Yes	Yes	No	Sunsuniya	
b	b	b	b	b	b	b	b	b	b	0	0	0	0	0	0	0	0	No	No	Yes	No	No	No	No	No	Bagbahara Khurd	
b	b	b	b	b	a	b	b	b	b	0	0	0	1	1	0	0	0	No	No	Yes	No	No	No	Yes	No	Bagbahara Kalan(Viran)	
a	a	a	a	a	a	a	a	a	a	0	0	0	1	1	0	0	0	No	Yes	Yes	Yes	No	No	Yes	No	Kalyanpur	
b	b	b	b		b	b	b	b	b	0	0	0	1	1	0	0	0	No	Yes	Yes	Yes	No	No	Yes	No	Karma Pat Par	
b	b	l	b		l	b	b	b	b	0	0	0	1	1	0	0	0	Yes	No	Yes	Yes	No	No	Yes	No	Bihajhar	
c	b	l	c	c	c	c	b	c	c	0	0	0	2	1	0	0	0	No	Yes	Yes	Yes	No	No	Yes	No	Kausara	
c	b	a	c	c	c	c	b	c	c	0	0	0	0	0	0	0	0	No	Yes	Yes	Yes	No	Yes	Yes	No	Thakuripali	
b	b	a	l	b	c	b	b	b	b	0	0	1	1	0	0	0	0	Yes	Yes	Yes	Yes	No	Yes	Yes	No	Samhar	
b	b	b	b	b	c	b	b	b	b	0	0	1	0	0	0	0	0	No	Yes	Yes	Yes	No	No	Yes	No	Kotanpali	
b	b	a	b	b	c	b	b	b	b	0	0	1	0	1	0	0	0	No	Yes	Yes	Yes	No	Yes	Yes	No	Birajpali	
c	b	a	c	c	c	c	b	c	c	0	0	1	1	0	0	0	0	No	Yes	Yes	Yes	No	Yes	Yes	No	Kauhakuda	
c	b	a	c	c	c	c	c	c	c	0	0	0	0	1	0	0	0	No	Yes	Yes	Yes	No	No	Yes	No	Sondadar	
c	a	a	a	c	c	c	a	c	c	0	0	0	0	0	0	0	0	No	Yes	Yes	No	No	No	Yes	No	Salhebhantha	

Sr.No.	Name village	Availability of toilet & others Yes / No				Communication and transport facilities (If amenities available code -Yes is given except for Village Pin Code ,If not available within the village , the distance range code viz; a for < 5 Kms, b for 5-10 Kms and c for 10+ kms of nearest place where facility is available is given).																
		Community toilet including bath.	Community toilet excluding bath.	Rural sanitary mart or sanitary hardware outlet available near the village.	Community bio- gas or recycle of waste for productive use.	Post office(PO)	Sub post office (SPO)	Post & Telegraph office (P&TO)	Village Pin Code	Telephones (Land lines)	Public call office (PCO)	Mobile phone coverage	Internet cafes/ Common service centre (CSC)	Private courier facility	Bus service (Public & Private)	Railway stations	Auto/Modified Autos	Taxis and Vans	Tractors	Cycle-pulled rickshaws(Manual & Machine driven)	Carts driven by animals	Sea /River ferry service
1	2	47	48	49	50	51	52	53	54	55	56	57	58	59	60	61	62	63	64	65	66	67
151	Bhimkhoj	No	No	No	No	b	b	b	493445	Yes	Yes	Yes	b	b	Yes	Yes	Yes	Yes	b	Yes	Yes	Yes
152	Kamraud	No	No	No	No	c	c	c	493449	Yes	b	Yes	c	c	Yes	b	b	Yes	Yes	Yes	Yes	Yes
153	Charoda	No	No	No	No	Yes	c	c	493445	Yes	a	Yes	c	c		a	a	a	c	Yes	Yes	Yes
154	Joratarai	No	No	No	No	c	c	c	493449	b	b	Yes	c	c		b	b	Yes	Yes	Yes	Yes	Yes
155	Raital	No	No	No	No	c	c	c	493551	b	b	c	c	c		b	b	Yes	c	Yes	b	
156	Haranadader	No	No	No	No	a	a	a	493449	a	a	Yes	a	a		a	a	Yes	Yes		Yes	
157	Tandulotha Khurd																					
158	Nawagaon Khurd																					
159	Junwani Kalan	No	No	No	No	b	a	b	493449	Yes	b	Yes	b	b	Yes	b	b	b	Yes		Yes	
160	Ghunchapali Kalan	No	No	No	No	Yes	Yes	b	493449	Yes	Yes	Yes	b	b	Yes	b	b	b	Yes		Yes	
161	Ghunchapali Khurd																					
162	Khopali	No	No	No	No	b	b	b	493449	Yes	Yes	Yes	b	b	Yes	b	b	Yes	Yes		Yes	
163	Putupara																					
164	Junwanikhurd	No	No	No	No	b	b	b	493449	b	b	Yes	b	b	Yes	b	b	b	Yes		Yes	
165	Padkipali	No	No	No	No	b	a	b	493551	Yes	b	Yes	b	b	Yes	b	b	Yes	Yes		Yes	
166	Sonaputi	No	No	No	No	b	b	b	493555	Yes	b	Yes	b	b	Yes	b	b	Yes	Yes		Yes	
167	Amgaon	No	No	No	No	b	b	b	492112	b	b	Yes	b	b		b	b	b	Yes	Yes	Yes	Yes
168	Lamkeni	No	No	No	No	b	b	b	493118	b	b	Yes	b	b		b	b	Yes	Yes	Yes	Yes	Yes
169	Sondadar	No	No	No	No	a	a	a	493555	a	a	Yes	a	a		a	a	a	Yes	Yes	Yes	Yes
170	Sunsuniya	No	No	No	No	a	a	a	493555	a	a	Yes	a	a		a	a	Yes	Yes	Yes	Yes	Yes
171	Bagbahara Khurd	No	No	No	No	b	b	b	492112	b	b	Yes	b	b		b	b	b	b	Yes	Yes	Yes
172	Bagbahara Kalan(Viran)	No	No	No	No	b	b	b	492112	b	b	b	b	b		b	b	b	Yes	Yes	Yes	Yes
173	Kalyanpur	No	No	No	No	a	a	a	493449	a	a	Yes	a	a		a	a	a	a	Yes	Yes	Yes
174	Karma Pat Par	No	No	No	No	b	b	b	493449	b	b	Yes	b	b		b	b	Yes	Yes	Yes	Yes	Yes
175	Bihajhar	No	No	No	No	b	b	b	493445	b	b	Yes	b	b		b	b	Yes	Yes	Yes	Yes	Yes
176	Kausara	No	No	No	No	c	c	c	497778	c	c	Yes	c	c		c	c	c	Yes		Yes	
177	Thakuripali	No	No	No	No	c	c	c	493555	c	c	Yes	c	c		c	c	c	Yes		Yes	
178	Samhar	No	No	No	No	Yes	b	b	493118	b	b	Yes	b	b	Yes	b	b	Yes	Yes		Yes	
179	Kotanpali	No	No	No	No	b	b	b	493449	b	b	Yes	b	b	Yes	b	b	a	Yes		Yes	
180	Birajpali	No	No	No	No	b	b	b	493445	b	b	Yes	b	b	Yes	b	b	b	Yes		Yes	
181	Kauhakuda	No	No	No	No	c	c	c	493449	c	c	Yes	c	c		c	c	c	Yes		Yes	
182	Sondadar	No	No	No	No	c	c	c	493555	c	c	Yes	c	c	Yes	c	c	c	Yes		Yes	
183	Salhebbantha	No	No	No	No	c	a	c	493551	a	a	Yes	a	c	Yes	c	c	a	Yes		Yes	

Village connected to highways,village roads, banks & credit societies (If amenities available code -Yes is given, If not available within the village , the distance range code viz; a for < 5 Kms, b for 5-10 Kms and c for 10+ kms of nearest place where facility is available is given).

Availability of miscellaneous facilities (If amenities available code -Yes is given, code viz; a for < 5 Kms, b for 5-10 Kms and c for 10+ kms of nearest place wh

68	69	70	71	72	73	74	75	76	77	78	79	80	81	82	83	84	85	86	87	88	89	90	91	
Connected to national highway(NH)	Connected to state highway(SH)	Connected to major district road (MDR)	Connected to others district road	Pucca roads	Kutcha roads	Water bounded macadam(WBM) roads	Navigable waterway (river/canal)(NW)	Footpaths (FP)	Commercial & Co-operative Banks	ATM	Agricultural Credit Societies	Self-Help Group (SHG)	Public distribution system (PDS) shop	Mandis / Regular market	Weekly Haat	Agricultural marketing society	Integrated Child Development Scheme (Nutritional Centres)	Anganwadi Centre (Nutritional Centres)	Others (Nutritional Centres)	ASHA (Accredited Social Health Activist)	Community centre with/without TV	Sports Field,	Sports Club / Recreation Centre	
Yes	Yes	Yes	Yes	Yes	Yes	Yes	c	Yes	b	a	Yes	Yes	b	Yes	b	b	Yes	Yes	Yes	b	b	b	Bhimkhoj	
b	b	Yes	Yes	Yes	Yes	Yes	Yes	b	c	Yes	Yes	Yes	c	Yes	c	c	Yes	Yes	Yes	c	Yes	c	Kamraud	
a	a	a	Yes	Yes	Yes	Yes		b	c	Yes	Yes	Yes	c	b	b	c	Yes	Yes	Yes	c	c	c	Charoda	
b	b	b	b	Yes	Yes	Yes	c	c	c	b	Yes	Yes	c	b	b	c	Yes	Yes	c	c	c	c	Joratarai	
b	b	b	b	Yes	Yes	Yes	Yes	b	c	b	b	c	b	b	c	Yes	c	Yes	c	c	c	c	Raital	
a	a	a	Yes	Yes	Yes	Yes		a	a	b	Yes	a	a	a	b	a	Yes	Yes	Yes	a	Yes	a	Haranadader	
																							Tandulotha Khurd	
																							Nawagaon Khurd	
b	b	Yes	Yes	Yes	Yes	Yes		b	b	b	Yes	b	b	b	b	b	Yes	Yes	Yes	b	Yes	b	Junwani Kalan	
b	b	Yes	Yes	Yes	Yes	Yes		b	b	b	Yes	Yes	Yes	Yes	b	b	Yes	Yes	Yes	b	Yes	b	Ghunchapali Kalan	
																							Ghunchapali Khurd	
Yes	Yes	b	b	Yes	Yes	Yes		b	b	Yes	Yes	Yes	Yes	Yes	Yes	b	Yes	Yes	Yes	b	Yes	b	Khopali	
																							Putupara	
b	b	Yes	Yes	Yes	Yes	Yes	a	b	b	c	Yes	Yes	b	Yes	b	b	Yes	Yes	Yes	b	b	b	Junwanikhurd	
b	b	Yes	Yes	Yes	Yes	Yes		b	b	b	Yes	a	b	b	b	b	Yes	Yes	Yes	b	Yes	b	Padkipali	
a	a	Yes	b	Yes	Yes	Yes		b	b	a	Yes	a	b	b	a	b	Yes	Yes	Yes	b	b	b	Sonaputi	
c	b	b	b	Yes	Yes			b	b	b	a	b	a	Yes	b	b	Yes	Yes	Yes	b	b	b	Amgaon	
b	a	b	b	Yes	Yes	Yes		b	b	Yes	Yes	Yes	b	b	b	b	Yes	Yes	Yes	b	Yes	b	Lamkeni	
a	a	a	a	Yes	Yes	Yes		a	a	b	Yes	b	a	a	a	a	Yes	Yes	Yes	a	a	a	Sondadar	
a	a	a	a	Yes	Yes	Yes		a	a	a	Yes	a	a	a	a	a	Yes	Yes	Yes	a	Yes	a	Sunsuniya	
a	a	b	b	b	Yes			b	b	a	Yes	a	b	b	b	b	a	Yes	Yes	b	b	b	Bagbahara Khurd	
a	a	b	b	Yes	Yes	Yes		b	b	a	Yes	Yes	b	b	b	b	Yes	Yes	Yes	b	b	b	Bagbahara Kalan(Viran)	
a	a	a	a	Yes	Yes			a	a	b	Yes	a	a	a	a	a	Yes	Yes	Yes	a	a	a	Kalyanpur	
b	a	b	b	Yes	Yes	Yes		b	b	b	Yes	a	b	b	b	b	Yes	Yes	Yes	b	b	b	Karma Pat Par	
a	a	b	b	Yes	Yes			b	b	a	Yes	Yes	b	b	b	b	Yes	Yes	Yes	b	b	b	Bihajhar	
c	c	b	Yes	Yes	Yes	a		b	c	b	Yes	a	c	b	b	c	Yes	Yes	Yes	c	c	c	Kausara	
c	c	b	Yes	Yes	Yes	a		b	c	b	Yes	b	c	b	b	c	Yes	Yes	Yes	Yes	c	c	Thakuripali	
b	b	Yes	Yes	Yes	Yes	Yes		b	b	b	Yes	Yes	b	b	b	b	Yes	Yes	Yes	b	b	b	Samhar	
b	b	Yes	Yes	Yes	Yes	a		b	b	b	a	b	b	b	b	b	Yes	Yes	Yes	b	b	b	Kotanpali	
b	b	Yes	Yes	Yes	Yes	Yes		b	b	b	Yes	Yes	b	b	b	b	Yes	Yes	Yes	b	b	b	Birajpali	
c	c	a	Yes	Yes	Yes	a		c	c	b	Yes	b	c	b	b	c	Yes	Yes	Yes	Yes	c	c	Kauhakuda	
c	c	b	Yes	Yes	Yes	a		b	c	b	Yes	a	c	b	c	c	Yes	Yes	Yes	c	c	c	Sondadar	
c	c	Yes	c	Yes	Yes			c	c	a	Yes	a	a	a	a	c	Yes	Yes	Yes	c	c	c	Salhebbantha	

If not available within the village , the distance range
ere facility is available is given).

Availability of
electricity
(Yes/No)

Nearest Town

Area under different types of lan

1	2	92	93	94	95	96	97	98	99	100	101	102	103	104	105	106	107
151	Bhimkhoj	b	b	b	Yes	Yes	Yes	No	No	No	Yes	Bagbahara	b	2	36.4	5.3	32.7
152	Kamraud	c	Yes	Yes	Yes	Yes	Yes	No	No	No	Yes	Bagbahara	c	17.8	72.3	7.3	75
153	Charoda	c	c	c	Yes	Yes	Yes	No	No	No	Yes	Bagbahara	c	175.5	120	2	52.3
154	Joratarai	c	c	c	Yes	Yes	a	No	No	No	Yes	Bagbahara	c	28.4	169.9	0	39.7
155	Raital	c	c	c	c	Yes	b	No	No	No	Yes	Bagbahara	c	22.5	62	15.8	48.6
156	Haranadader	a	a	a	Yes	Yes	Yes	No	No	No	Yes	Bagbahara	a	0	39.8	8.5	147.4
157	Tandulotha Khurd											Bagbahara	a	156.3	19.3	17.3	267.6
158	Nawagaon Khurd											Bagbahara	b	1.3	0	0.8	0.4
159	Junwani Kalan	b	b	Yes	b	Yes	Yes	No	No	No	Yes	Bagbahara	b	0	55.7	0	82.7
160	Ghunchapali Kalan	b	b	Yes	Yes	Yes	Yes	No	No	No	Yes	Bagbahara	b	37.4	52.6	3.4	7.3
161	Ghunchapali Khurd											Bagbahara	b	0	0.1	0.2	3.4
162	Khopali	b	b	Yes	Yes	Yes	Yes	No	No	No	Yes	Bagbahara	b	28.6	32.8	0.1	44.9
163	Putupara											Bagbahara	b	10.2	62.9	0	17.4
164	Junwanikhurd	b	b	b	Yes	Yes	Yes	Yes	Yes	No	No	Bagbahara	b	75.4	112.8	30.3	174.4
165	Padkipali	b	b	c	Yes	Yes	b	No	No	No	Yes	Bagbahara	b	10.1	29.4	4	10.6
166	Sonaputi	b	b	b	Yes	Yes	b	No	No	No	Yes	Bagbahara	b	0.2	18.3	0	3.7
167	Amgaon	b	b	Yes	Yes	a	a	No	No	No	Yes	Bagbahara	c	0	49.5	0	161
168	Lamkeni	b	b	Yes	Yes	Yes	Yes	No	No	No	Yes	Bagbahara	b	229.9	40.2	61.9	18.7
169	Sondadar	a	a	Yes	Yes	a	b	No	No	No	Yes	Bagbahara	c	1.9	12.8	0	6.3
170	Sunsuniya	a	a	Yes	Yes	Yes	a	No	No	No	Yes	Bagbahara	a	32	20.9	0	20.4
171	Bagbahara Khurd	b	b	Yes	Yes	a	a	No	No	No	Yes	Bagbahara	b	42.7	12.6	4.6	68.2
172	Bagbahara Kalan(Viran)	b	b	Yes	Yes	Yes	Yes	No	No	No	Yes	Bagbahara	c	77.2	25	0	4.7
173	Kalyanpur	a	a	Yes	a	a	a	No	No	No	Yes	Bagbahara	c	32	14.2	17.8	60.8
174	Karma Pat Par	b	b	Yes	Yes	Yes	a	No	No	No	Yes	Bagbahara	c	108.2	31.5	0	9.7
175	Bihajhar	b	b	Yes	Yes	Yes	Yes	No	No	No	Yes	Bagbahara	c	133	44.8	0	33.4
176	Kausara	c	c	Yes	c	Yes	Yes	Yes	Yes	No	No	Bagbahara	c	26.1	34.3	1.1	10.5
177	Thakuripali	c	c	a	c	Yes	a	Yes	Yes	No	No	Bagbahara	c	0	10.5	0	13.4
178	Samhar	b	b	Yes	Yes	Yes	Yes	No	No	No	Yes	Bagbahara	c	0	56	0	40.6
179	Kotanpali	b	b	a	Yes	Yes	a	Yes	Yes	No	No	Bagbahara	c	30.1	37.4	0.2	77.6
180	Birajpali	b	b	Yes	b	Yes	Yes	Yes	Yes	No	No	Bagbahara	c	0.9	22.1	51.5	35.7
181	Kauhakuda	c	c	a	c	a	a	Yes	Yes	No	No	Bagbahara	c	0	13.3	0.1	15.8
182	Sondadar	c	c	a	c	a	a	Yes	Yes	No	No	Bagbahara	c	26.4	36.1	0	5.9
183	Salhebbantha	c	c	c	Yes	a	a	Yes	Yes	No	No	Bagbahara	c	34.1	11.6	1.1	33.2

Land Use											Name of three most important commodities manufactured			Name of Village	Serial Number	
Land use (in hectares rounded up to one decimal place)							Area irrigated by source (in hectare).				First	Second	Third			
Land Under Miscellaneous Tree Crops etc.	Culturable Waste Land	Fallow lands other than current fallows	Current Fallows	Net Area Sown	Total Irrigated Land Area	Total Un-irrigated Land Area	Canals (C)	Wells/Tube-wells(W/TW)	Tanks/Lakes(T/L)	Water Falls(WF)	Others(O)	First	Second	Third	2	1
108	109	110	111	112	113	114	115	116	117	118	119	120	121	122		
0	1	2	5	100	20	80	0	0	20	0	0				Bhimkhoj	151
0	84.9	24.6	1.5	273.1	81	300	0	41	40	0	0				Kamraud	152
0	2.8	3	5	396	96	300	96	0	0	0	0				Charoda	153
0	1.2	4	5	177	20	157	0	0	0	0	20				Joratarai	154
0	2.3	3	5	236	36	200	0	6	30	0	0				Raital	155
0	1	1	2.4	86.5	52	41.5	50	2	0	0	0				Haranadader	156
0	8.9	6.8	13.9	82	6	77	5	1	0	0	0				Tandulotha Khurd	157
0	0	0	0	1.6	0	1.6	0	0	0	0	0				Nawagaon Khurd	158
0	13	5	5.5	255	78.1	216.4	0	78.1	0	0	0				Junwani Kalan	159
0	12.5	10	5.8	246.5	174	184	150	21	3	0	0				Ghunchapali Kalan	160
0	0	0	0	1	0	1	0	0	0	0	0				Ghunchapali Khurd	161
0	5.8	8	11.2	377	50.1	369.5	25	25.1	0	0	0				Khopali	162
0	0	0	1.4	14.5	0	14.5	0	0	0	0	0				Putupara	163
0	26	14	33.8	431	61.7	386.3	50	11.7	0	0	0				Junwanikhurd	164
0	10.8	15.8	10.6	153	105	94	90	15	0	0	0				Padkipali	165
0	2.7	0.7	0.3	174	100.6	123.4	70	30.6	0	0	0				Sonaputi	166
0	9.5	4	3.6	210.4	123.4	141.4	53.4	70	0	0	0				Amgaon	167
0	5.8	4	5	462	104.1	403	50	54.1	0	0	0				Lamkeni	168
0	3.3	3	4.4	154	40.5	129	0	37.5	0	0	3				Sondadar	169
0	3.4	0.7	0.5	215.3	161.1	131.3	0	121.1	40	0	0				Sunsuniya	170
0	7.5	6	4	71	0	71	0	0	0	0	0				Bagbahara Khurd	171
0	5.3	4	5	97	6	92	0	6	0	0	0				Bagbahara Kalan(Viran)	172
0	10.4	8	13	214	22.4	194	0	22.4	0	0	0				Kalyanpur	173
0	4.8	4.8	4.8	131.5	24.4	117.5	0	24.4	0	0	0				Karma Pat Par	174
0	4.8	4	5	240	39.4	215	0	20	0	0	19.4				Bihajhar	175
0	65.2	45.4	35.2	303.8	43.4	260.3	0	37.4	2	0	4				Kausara	176
0	4.1	3.4	3.2	115.4	23.8	91.6	0	18.8	0	0	5				Thakuripali	177
0	24.5	4	5.4	526.5	254.6	271.6	222	23.6	3	0	6				Samhar	178
0	6.6	51.8	7.3	81.4	24.8	57.6	0	21.8	3	0	0				Kotanpali	179
0	13.9	5.3	6	251.6	137	0	95.2	39.1	1	0	1.7				Birajpali	180
0	3.2	3	13.6	174	14.6	159.4	0	11.6	1	0	2				Kauhakuda	181
0	16	5	4	224.9	30.5	194.4	0	10.5	20	0	0				Sondadar	182
0	5.1	10	8.6	217.3	1.6	215.7	0	0	0	0	1.6				Salhebhantha	183

Sr.No.	Name village	Location code no.	Total area of the village (in hectares rounded up to one decimal place)	Total population (2011 census)	Number of households (2011 census)	Number of educational amenities available. (If not available within the village , the distance range code viz; a for < 5 Kms, b for 5-10 Kms and c for 10+ kms of nearest place where facility is available is given).													
						Pre-Primary school (PP)	Primary school (P)	Middle school (M)	Secondary School (S)	Senior Secondary school (SS)	Degree college of arts science & commerce (ASC)	Engineering college(EC)	Medical college (MC)	Management institute (MI)	Polytechnic (Pt)	Vocational training school /ITI	Non-formal training centre (NFTC)	Special school for disabled (SSD)	Others (specify)
1	2	3	4	5	6	7	8	9	10	11	12	13	14	15	16	17	18	19	20
184	Bhikhpali	446710	399.3	906	215	a	1	a	a	a	c	c	c	c	c	c	c	c	c
185	Shikaripali	446711	367.8	1062	225	a	1	1	a	a	c	c	c	c	c	c	c	c	c
186	Tendukona	446712	326.5	1896	439	2	2	2	2	1	c	c	c	c	c	c	c	c	c
187	Turijhar	446713	402.3	862	216	b	1	a	b	b	b	c	c	c	c	c	b	c	c
188	Tilaidadar	446714	348.6	720	147	b	1	a	b	b	b	c	c	c	c	c	b	c	c
189	Saraipali	446715	322.9	766	182	a	1	a	a	a	b	c	c	c	c	c	b	c	c
190	Mongrapali	446716	258.8	940	223	a	1	a	a	a	b	c	c	c	c	c	b	c	c
191	Dhamantori	446717	278.5	462	126	c	1	c	c	c	c	c	c	c	c	c	c	c	c
192	Kalmidadar	446718	494.1	951	207	c	1	a	b	b	c	c	c	c	c	c	c	c	c
193	Dabpali	446719	706.3	1050	253	b	1	1	b	b	b	c	c	c	c	c	b	c	c
194	Bandumuda	446720	256.9	468	137	c	1	a			b						c		
195	Dokarpali	446721	714.6	1274	310	c	1	1	a	a	c						c		
196	Khusrupali	446722	497.3	1214	308	c	1	1	1										
197	Kasturbod	446723	268.1	469	110	b	1	a	a	b	b	c	c		c	b	c	c	c
198	Hathigarh	446724	285.8	552	114	b	1	a	b	b	b	c	c		c	b	c	c	c
199	Sukharidabri	446725	266.6	1166	294	b	1	2	1	b	b	c	c	c	c	b	c	c	c
200	Dawanbod	446726	160.8	413	93	b	1	a	a	b	b	c	c		c	b	c	c	c
201	Anwarpur	446727	326	786	180	b	1	a	a	b	b	c	c		c	b	c	c	c
202	Dargaon	446728	323.6	1065	262	a	1	a	a	a	a	c	c		c	a	c	c	c
203	Sirripathari Muda	446729	664.7	1541	374	b	1	b	b	b	b	c	c		c	b	c	c	c
204	Amanara	446730	171.6	340	87	b	1	a	b	b	c	c	c	c	c	c		c	c
205	Koma	446731	532.4	1256	295	a	1	1	a	a	b	c	c	c	c	b		c	c
206	Khallari	446732	862.3	2354	565	1	3	2	2	2	c	c	c	c	c	c	c	c	c
207	Boirgaon	446733	321.9	790	203	a	1	a	a	a	b	c	c		c	a		c	c
208	Bohardih	446734	114.4	332	84	b	1	a	b	b	b	c	c	c	c	b		c	c
209	Gadaghat	446735	199.5	654	155	b	1	a	b	b	b	c	c	c	c	b		c	c
210	Amurda	446736	267.2	536	101	c	1	a	b		c	c	c	c	c	c		c	c
211	Dokarpali	446737	251	392	93	c	1	a	a	b	c	c	c	c	c	c		c	c
212	Kolda	446738	326.1	807	186	c	1	1	b	b	c	c	c	c	c	c		c	c
213	Mohgaon	446739	159.4	390	72	c	1	1	a	b	c	c	c	c	c	c		c	c
214	Gaboud	446740	395.8	1171	286	b	1	1	b	b	b	c	c	c	c	c		c	c
215	Barbaspur	446741	206.8	685	154	b	1	a	b	b	b	c	c	c	c	c		c	c
216	Kanharpuri	446742	339.9	771	170	a	1	a	a	a	c	c	c		c	c		c	c

Number of Medical Amenities available. (If not available within the village , the distance range code viz; a for < 5 Kms, b for 5-10 Kms and c for 10+ kms of nearest place where facility is available is given).										Number of Non-Government Medical Amenities available.								Availability of drinking water - Yes / No						Name village		
Community health centre (CHC)	Primary health centre (PHC)	Primary health sub centre (PHS)	Maternity and child welfare centre (MCWC)	T.B. clinic (TBC)	Hospital-allopathic (HA)	Hospital-alternative medicine (HO)	Dispensary (D)	Veterinary hospital (VH)	Mobile health clinic (MHC)	Family welfare centre (FWC)	Charitable non Govt. hospital/Nursing home.	Medical practitioner with MBBS Degree	Medical practitioner with other degree	Medical practitioner with no degree	Traditional practitioner and faith healer .	Medicine Shop	Others	Tap water (Treated/Untreated)	Well water (Covered / Uncovered well)	Hand Pump	Tube wells / Bore well	Spring	River / Canal		Tank / Pond / Lake	Others
21	c	a	a	a	c	c	c	a	c	c	0	0	0	0	0	0	0	No	Yes	Yes	No	No	Yes	Yes	No	Bhikhpali
22	c	a	a	a	c	c	c	a	c	c	0	1	1	0	0	0	0	No	Yes	Yes	Yes	No	Yes	Yes	No	Shikarpali
23	c	1	1	1	c	c	c	1	c	c	0	1	6	1	0	4	0	Yes	Yes	Yes	No	No	Yes	Yes	No	Tendukona
24	b	b	a	b	c	b	b	b	c	c	0	1	2	2	2	0	0	No	Yes	Yes	No	No	Yes	Yes	No	Turijhar
25	b	b	a	a		b	b	b	c	c	0	0	0	0	2	0	0	Yes	Yes	Yes	Yes	No	Yes	Yes	No	Tilaidadar
26	b	a	1	b	c	b	b	a	c	c	0	1	2	1	0	0	0	No	Yes	Yes	No	No	No	Yes	No	Saraipali
27	b	a	a	b	c	b	b	a	c	c	0	0	0	1	0	0	0	No	Yes	Yes	No	No	Yes	Yes	No	Mongrapali
28	c	c	b	c	c	c	c	b	c	c	0	0	0	0	0	0	0	No	Yes	Yes	No	No	No	Yes	No	Dhamantori
29	c	b	b	c	c	c	c	b	c	c	0	0	0	0	1	0	0	No	Yes	Yes	No	No	Yes	Yes	No	Kalmidadar
30	b	b	b	b	b	b	b	b	b	b	0	0	0	0	0	0	0	No	Yes	Yes	No	No	Yes	Yes	No	Dabpali
31	c	b	a	c	c	c	c	b	c	c	0	0	0	0	1	0	0	No	Yes	Yes	No	No	No	Yes	No	Bandumuda
32	c	a	1	c	c	c	c	a	a	c	0	0	0	1	1	0	0	No	Yes	Yes	No	No	No	Yes	No	Dokarpali
33	c	c	1	c	c	c	c	c	c	c	0	0	0	0	0	0	0	No	Yes	Yes	Yes	No	No	Yes	No	Khusrupali
34	b	b	b	b	b	b	b	b	b	b	0	0	0	0	0	0	0	No	Yes	Yes	Yes	No	No	Yes	No	Kasturbod
35	b	b	b	b	b	b	b	b	b	b	0	0	0	0	1	0	0	No	Yes	Yes	Yes	No	Yes	Yes	No	Hathigarh
36	b	b	1	b	b	b	b	b	b	b	0	0	0	0	1	0	0	No	Yes	Yes	Yes	No	No	Yes	No	Sukharidabri
37	b	b	b	b	b	b	b	b	b	b	0	0	0	0	0	0	0	No	Yes	Yes	Yes	No	No	Yes	No	Dawanbod
38	b	b	b	b	b	b	b	b	b	b	0	0	0	0	0	0	0	No	Yes	Yes	Yes	No	No	Yes	No	Anwarpur
39	a	a	a	a	a	a	a	a	a	a	0	0	0	0	1	0	0	Yes	Yes	Yes	Yes	No	No	Yes	No	Dargaon
40	b	b	b	b	b	b	b	b	b	b	0	1	0	0	0	0	0	Yes	Yes	Yes	Yes	No	No	Yes	No	Sirripathari Muda
41	c	b	c	c	c	c	c	b	c	c	0	0	0	0	0	0	0	No	Yes	Yes	Yes	No	No	Yes	No	Amanara
42	b	a	b	b		b	a	b	b	b	0	0	0	0	0	0	0	No	Yes	Yes	Yes	No	Yes	Yes	No	Koma
43	c	1	1	c	c	c	1	1	c	c	0	0	0	0	0	3	0	Yes	Yes	Yes	Yes	No	Yes	Yes	No	Khallari
44	b	a	a	b				a	b	b	0	0	0	0	0	0	0	No	Yes	Yes	Yes	No	Yes	Yes	No	Boirgaon
45	b	b	b	b	b	c	b	b	b	b	0	0	0	0	0	0	0	No	Yes	Yes	Yes	No	Yes	Yes	No	Bohardih
46	b	b	b	b	b	c	b	b	b	b	0	0	0	0	0	0	0	No	Yes	Yes	Yes	No	No	Yes	No	Gadaghat
47	c	b	b	c	c	c	b	c	c	c	0	0	0	0	0	0	0	No	Yes	Yes	No	No	No	Yes	No	Amurda
48	c	b	a	c	c	c	b	c	c	c	0	0	0	0	0	0	0	No	Yes	Yes	No	No	No	Yes	No	Dokarpali
49	c	b	1	c	c		b	b	c	c	0	0	0	0	0	0	0	No	Yes	Yes	No	No	No	Yes	No	Kolda
50	c	b	a	c	c		c	b	c	c	0	0	0	0	0	0	0	No	Yes	Yes	No	No	No	Yes	No	Mohgaon
51	b	b	1	b	b	b	b	b	b	b	0	0	0	0	0	0	0	No	Yes	Yes	Yes	No	No	Yes	No	Gaboud
52	b	b	a	b	b		b	b	b	b	0	0	1	0	0	0	0	No	Yes	Yes	No	No	No	Yes	No	Barbaspur
53	c	c	a	a	c	a	a	a	c	c	0	0	0	2	0	0	0	No	Yes	Yes	No	No	No	Yes	No	Kanharपुरi

Sr.No.	Name village	Availability of toilet & others Yes / No				Communication and transport facilities (If amenities available code -Yes is given except for Village Pin Code ,If not available within the village , the distance range code viz; a for < 5 Kms, b for 5-10 Kms and c for 10+ kms of nearest place where facility is available is given).																
		Community toilet including bath.	Community toilet excluding bath.	Rural sanitary mart or sanitary hardware outlet available near the village.	Community bio- gas or recycle of waste for productive use.	Post office(PO)	Sub post office (SPO)	Post & Telegraph office (P&TO)	Village Pin Code	Telephones (Land lines)	Public call office (PCO)	Mobile phone coverage	Internet cafes/ Common service centre (CSC)	Private courier facility	Bus service (Public & Private)	Railway stations	Auto/Modified Autos	Taxis and Vans	Tractors	Cycle-pulled rickshaws(Manual & Machine driven)	Carts driven by animals	Sea /River ferry service
1	2	47	48	49	50	51	52	53	54	55	56	57	58	59	60	61	62	63	64	65	66	67
184	Bhikhapali	No	No	No	No	c	c	c	493445	Yes	Yes	Yes	Yes	c	Yes	c	c	Yes	Yes	Yes	Yes	
185	Shikaripali	No	No	No	No	c	c	c	497778	Yes	Yes	Yes	a	c	Yes	c	c	Yes	Yes	Yes	Yes	Yes
186	Tendukona	No	No	No	No	Yes	c	c	491885	Yes	Yes	Yes	Yes	c	Yes	c	Yes	Yes	Yes	Yes	Yes	
187	Turijhar	No	No	No	No	b	b	b	491885	Yes	Yes	Yes	b	b		b	b	b	Yes		Yes	
188	Tilaidadar	No	No	No	No	b	c	b	493555	b	b	Yes	b	b	Yes	b	b	a	Yes		Yes	
189	Saraipali	No	No	No	No	b	a	b	493551	a	a	Yes	a	b	Yes	b	b	Yes	Yes		Yes	
190	Mongrapali	No	No	No	No	b	Yes	b	491885	a	a	Yes	a	b	Yes	b	b	Yes	Yes		Yes	
191	Dhamantori	No	No	No	No	c	b	c	494635	Yes	c	Yes	c	c	Yes	c	c	c	Yes		Yes	
192	Kalmidadar	No	No	No	No	c	b	c	496450	Yes	b	Yes	b	c		c	c	b	Yes		Yes	
193	Dabpali	No	No	No	No	b	a	b	493118	Yes	a	Yes	b	b		b	b	b	Yes		Yes	
194	Bandumuda	No	No	No	No	c	b	c	496450	Yes	c	Yes	c	c		c	b	b	Yes		Yes	
195	Dokarpali	No	No	No	No	c	a	c	493445	Yes	a	Yes	a	c		c	c	Yes	Yes		Yes	
196	Khusrupali	No	No	No	No	Yes	Yes	c	493449	Yes	c	Yes	c	c	Yes	c	c	Yes	Yes		Yes	
197	Kasturbod	No	No	No	No	b	a	b	494635	Yes	b	Yes	b	b		b	b	b	Yes		Yes	
198	Hathigarh	No	No	No	No	b	a	b	493449	Yes	b	Yes	b	b		b	b	b	Yes		Yes	
199	Sukharidabri	No	No	No	No	b	Yes	b	494635	Yes	b	Yes	b	b	Yes	b	b	Yes	Yes		Yes	
200	Dawanbod	No	No	No	No	b	a	b	494635	Yes	b	Yes	b	b		b	b	a	Yes		Yes	
201	Anwarpur	No	No	No	No	b	b	b	493118	Yes	b	Yes	b	b		b	b	Yes	Yes		Yes	
202	Dargaon	No	No	No	No	a	a	a	493445	a	a	Yes	a	a		a	a	Yes	Yes		Yes	
203	Sirripathari Muda	No	No	No	No	b	b	b	493555	Yes	b	Yes	b	b	Yes	b	b	Yes	Yes		Yes	
204	Amanara	No	No	No	No	c	c	c	492112	c	c	c	c	c		b	c	c	Yes		Yes	
205	Koma	No	No	No	No	Yes	b	b	493449	b	b	b	b	b		a	a	a	Yes		Yes	
206	Khallari	No	No	No	No	Yes	Yes	c	493449	Yes	Yes	Yes	c	c	Yes	Yes	c	c	Yes		Yes	
207	Boirgaon	No	No	No	No	b	b	b	493445	b	a	b	b	b		a	b	b	Yes		Yes	
208	Bohardih	No	No	No	No	b	b	b	493445	b	b	b	b	b		b	b	b	b		Yes	
209	Gadaghat	No	No	No	No	b	b	b	494230	b	b	b	b	b		b	b	b	b		Yes	
210	Amurda	No	No	Yes	No	c	b	c	492112	c	c	Yes	c	c		c	c	c	Yes		Yes	
211	Dokarpali	No	No	Yes	No	c	a	c	496450	c	c	Yes	c	c	Yes	c	c	c	Yes		Yes	
212	Kolda	No	No	Yes	No	c	a	c	493449	c	c	Yes	c	c	Yes	b	c	c	Yes		Yes	
213	Mohgaon	No	No	Yes	No	c	a	c	493449	c	c	Yes	c	c	Yes	b	c	c	Yes		Yes	
214	Gaboud	No	No	Yes	No	b	a	b	493449	Yes	b	Yes	b	b		b	b	b	Yes		Yes	
215	Barbaspur	No	No	No	No	b	a	b	492112	b	b	Yes	b	b		b	b	b	Yes		Yes	
216	Kanharpuri	No	No	No	No	c	a	c	493449	a	a	Yes	c	c	Yes	b	c	b	Yes		Yes	

Village connected to highways,village roads, banks & credit societies (If amenities available code -Yes is given, If not available within the village , the distance range code viz; a for < 5 Kms, b for 5-10 Kms and c for 10+ kms of nearest place where facility is available is given).

Availability of miscellaneous facilities (If amenities available code -Yes is given, code viz; a for < 5 Kms, b for 5-10 Kms and c for 10+ kms of nearest place where

68	69	70	71	72	73	74	75	76	77	78	79	80	81	82	83	84	85	86	87	88	89	90	91	
Connected to national highway(NH)	Connected to state highway(SH)	Connected to major district road (MDR)	Connected to others district road	Pucca roads	Kutcha roads	Water bounded macadam(WBM) roads	Navigable waterway (river/canal)(NW)	Footpaths (FP)	Commercial & Co-operative Banks	ATM	Agricultural Credit Societies	Self-Help Group (SHG)	Public distribution system (PDS) shop	Mandis / Regular market	Weekly Haat	Agricultural marketing society	Integrated Child Development Scheme (Nutritional Centres)	Anganwadi Centre (Nutritional Centres)	Others (Nutritional Centres)	ASHA (Accredited Social Health Activist)	Community centre with/without TV	Sports Field,	Sports Club / Recreation Centre	
c	Yes	Yes	Yes	Yes	Yes		c		c	c	a	Yes	a	a	a	c	Yes	Yes	Yes	Yes	c	c	Bhikhapali	
c	Yes	Yes	Yes	Yes	Yes	Yes	Yes		c	c	Yes	Yes	Yes	a	Yes	a	Yes	Yes	Yes	Yes	Yes	c	c	Shikaripali
c	c	Yes	Yes	Yes	Yes	Yes	b		Yes	c	Yes	Yes	Yes	Yes	Yes	c	Yes	Yes	Yes	Yes	Yes	Yes	Yes	Tendukona
b	b	b	Yes	Yes	Yes	Yes			b	b	b	Yes	a	b	b	b	Yes	Yes	Yes	Yes	Yes	Yes	Yes	Turijhar
c	a	Yes	b	Yes	Yes				b	b	b	Yes	a	b	b	b	Yes	Yes	Yes	b	Yes	b	Tilaidadar	
b	b	Yes	Yes	Yes	Yes				b	b	a	Yes	a	a	a	b	Yes	Yes	Yes	Yes	b	b	Saraipali	
b	b	Yes	Yes	Yes	Yes				b	b	a	Yes	Yes	a	a	a	Yes	Yes	Yes	b	b	b	Mongrapali	
b	Yes	Yes	Yes		Yes				c	c	c	Yes	a	c	a	a	Yes	Yes	Yes	c	c	c	Dhamantori	
c	b	b	Yes	Yes	Yes				b	c	b	Yes	Yes	b	b	b	Yes	Yes	Yes	c	b	c	Kalmidadar	
b	a	b	Yes		Yes				a	b	a	Yes	a	b	a	a	Yes	Yes	Yes	b	b	b	Dabpali	
c	b	c	Yes		Yes	Yes			b	c	Yes	Yes	b	b	b	b	Yes	Yes	Yes	c	c	c	Bandumuda	
c	a	a	Yes		Yes	Yes			a	c	a	Yes	a	a	a	a	Yes	Yes	Yes	c	c	c	Dokarpali	
c	Yes	Yes	Yes	Yes	Yes	Yes			c	c	a	Yes	Yes	c	a	c	Yes	Yes	Yes	c	Yes	c	Khusrupali	
b	a	a	Yes		Yes	Yes			b	b	a	Yes	a	b	a	a	Yes	Yes	Yes	b	b	b	Kasturbod	
b	a	a	Yes	Yes	Yes	Yes			b	b	a	Yes	a	b	a	a	Yes	Yes	Yes	b	b	b	Hathigarh	
b	Yes	Yes	Yes	Yes	Yes	Yes			b	b	Yes	Yes	Yes	b	Yes	Yes	Yes	Yes	Yes	b	Yes	b	Sukharidabri	
b	a	a	Yes		Yes				Yes	b	a	Yes	a	b	a	a	Yes	Yes	Yes	b	Yes	b	Dawanbod	
b	b	a	Yes	Yes	Yes	Yes	c		b	b	a	Yes	a	b	a	a	Yes	Yes	Yes	b	Yes	b	Anwarpur	
a	a	a	Yes	Yes	Yes				a	a	a	Yes	a	a	a	a	Yes	Yes	Yes	a	Yes	a	Dargaon	
b	Yes	Yes	Yes	Yes	Yes	Yes			b	b	Yes	Yes	Yes	b	b	Yes	Yes	Yes	Yes	b	Yes	b	Sirripathari Muda	
b	b	b	Yes		Yes	a	c		c	c	b	Yes	a	b	b	b	Yes	Yes	Yes	c	c	c	Amanara	
a	a	a	Yes	Yes	Yes	Yes	c		b	b	a	b	Yes	b	a	a	Yes	Yes	Yes	b	b	b	Koma	
Yes	Yes	Yes	Yes	Yes	Yes	Yes	c		Yes	c	Yes	Yes	Yes	Yes	Yes	c	Yes	Yes	Yes	c	Yes	c	Khallari	
a	a	a	Yes	Yes	Yes	Yes	c		b	b	a	Yes	a	a	a	a	Yes	Yes	Yes	b	b	b	Boirgaon	
b	b	b	Yes		Yes	Yes	c		b	b	b	Yes	Yes	b	b	b	Yes	Yes	Yes	b	b	b	Bohardih	
a	a	a	Yes		Yes	Yes	c		b	b	b	Yes	a	b	b	b	Yes	Yes	Yes	b	b	b	Gadaghat	
c	c	a	Yes		Yes	a			c	c	Yes	Yes	a	c	c	c	Yes	Yes	Yes	c	c	c	Amurda	
c	c	Yes	c	Yes	Yes				c	c	a	Yes	a	c	a	c	Yes	Yes	Yes	c	c	c	Dokarpali	
b	c	Yes	Yes	Yes	Yes	Yes			c	c	b	Yes	b	c	b	b	Yes	Yes	Yes	c	c	c	Kolda	
c	c	Yes	Yes	Yes	Yes				c	c	a	Yes	Yes	c	b	c	Yes	Yes	Yes	c	Yes	c	Mohgaon	
b	b	a	a	Yes	Yes				Yes	b	Yes	Yes	Yes	Yes	a	b	Yes	Yes	Yes	Yes	b	b	Gaboud	
b	b	a	Yes	Yes	Yes				b	b	a	Yes	a	b	b	b	Yes	Yes	Yes	b	b	b	Barbaspur	
b	b	b	a	a	Yes	Yes			c	c	a	Yes	a	a	a	a	Yes	Yes	Yes	c	a	c	Kanharpuri	

If not available within the village , the distance range are facility is available is given).

Availability of electricity (Yes/No)

Nearest Town

Area under different types of lan

1	2	92	93	94	95	96	97	98	99	100	101	102	103	104	105	106	107
184	Bhikhapali	c	Yes	a	Yes	Yes	a	Yes	Yes	No	No	Bagbahara	c	0	29.7	0	39.4
185	Shikaripali	c	c	Yes	Yes	Yes	Yes	Yes	Yes	No	No	Bagbahara	c	0	35.9	0.4	36.2
186	Tendukona	Yes	Yes	Yes	Yes	Yes	Yes	Yes	Yes	No	No	Bagbahara	c	15.2	33.6	0.2	9.1
187	Turijhar	Yes	b	Yes	Yes	Yes	a	Yes	Yes	No	No	Bagbahara	b	88	26.7	0.1	11
188	Tilaidadar	b	b	c	Yes	Yes	a	Yes	Yes	No	No	Bagbahara	b	0	30.4	0.8	45
189	Saraipali	b	Yes	a	Yes	Yes	a	Yes	Yes	No	No	Bagbahara	b	0	24.6	0.8	40.9
190	Mongrapali	b	b	Yes	Yes	Yes	Yes	Yes	Yes	No	No	Bagbahara	b	0	24.3	0.8	15.5
191	Dhamantori	c	c	c	Yes	a	a	No	No	No	Yes	Bagbahara	c	0	56.7	0	57.7
192	Kalmidadar	c	c	c	Yes	Yes	Yes	No	No	No	Yes	Bagbahara	c	1.3	77.9	0	30
193	Dabpali	b	b	b	b	Yes	Yes	No	No	No	Yes	Bagbahara	c	18.6	88.8	0	20.5
194	Bandumuda	c	c	c	c	a	a	No	No	No	Yes	Bagbahara	c	0	16.6	0	22
195	Dokarpali	c	c	c	c	Yes	Yes	No	No	No	Yes	Bagbahara	c	78.8	73.5	0.6	9
196	Khusrupali	c	c	c	Yes	Yes	Yes	Yes	Yes	No	No	Bagbahara	c	0	66.8	7.1	24.2
197	Kasturbod	b	b	b	Yes	a	a	Yes	Yes	No	No	Bagbahara	b	0	53.1	3.5	30.9
198	Hathigarh	b	b	c	Yes	Yes	a	Yes	Yes	No	No	Bagbahara	b	1.4	13.1	3.8	16.3
199	Sukharidabri	b	b	c	Yes	Yes	Yes	Yes	Yes	No	No	Bagbahara	b	0	11.7	0	8.1
200	Dawanbod	b	b	b	Yes	a	a	Yes	Yes	No	No	Bagbahara	b	0	10.1	6.2	8.7
201	Anwarpur	b	b	b	b	Yes	a	Yes	Yes	No	No	Bagbahara	b	35.7	17.4	0	11.4
202	Dargaon	a	a	Yes	a	Yes	a	Yes	Yes	No	No	Bagbahara	a	63.7	31.3	0	17.2
203	Sirripathari Muda	b	b	b	b	Yes	Yes	Yes	Yes	No	No	Bagbahara	b	12.5	44.6	2.6	147.8
204	Amanara	c	c	a	c	a	a	No	No	No	Yes	Bagbahara	c	0	16.6	0	12.8
205	Koma	b	b	Yes	Yes	Yes	Yes	No	No	No	Yes	Bagbahara	c	0	66	0	29.5
206	Khallari	c	c	Yes	Yes	Yes	Yes	No	No	No	Yes	Bagbahara	c	175	106.5	97.1	61.4
207	Boirgaon	b	b	b	Yes	Yes	a	No	No	No	Yes	Bagbahara	c	47.8	33.2	19.1	14.4
208	Bohardih	b	b	a	b	Yes	a	No	No	No	Yes	Bagbahara	c	0	14.3	0	2.5
209	Gadaghat	b	b	a	b	Yes	a	No	No	No	Yes	Bagbahara	c	1.9	28	0	3.4
210	Amurda	c	c	Yes	Yes	Yes	a	Yes	Yes	No	No	Bagbahara	c	0	17.4	0	15.1
211	Dokarpali	c	c	c	c	a	a	No	No	No	Yes	Bagbahara	c	1.4	15.9	0	9.7
212	Kolda	c	c	Yes	Yes	Yes	a	No	No	No	Yes	Bagbahara	c	0	31.3	0	15.9
213	Mohgaon	c	c	Yes	c	Yes	a	No	No	No	Yes	Bagbahara	c	0	14.9	0	5.8
214	Gaboud	b	b	Yes	Yes	Yes	Yes	No	No	No	Yes	Bagbahara	c	0	30.2	0	22.9
215	Barbaspur	b	b	Yes	Yes	Yes	Yes	Yes	Yes	No	No	Bagbahara	b	0	19.4	0	9.1
216	Kanharपुरi	c	c	Yes	Yes	Yes	Yes	No	No	No	Yes	Bagbahara	c	21.1	43.5	0	11.5

Land Use												Name of three most important commodities manufactured			Name of Village	Serial Number
Land use (in hectares rounded up to one decimal place)							Area irrigated by source (in hectare).					First	Second	Third		
Land Under Miscellaneous Tree Crops etc.	Culturable Waste Land	Fallow lands other than current fallows	Current Fallows	Net Area Sown	Total Irrigated Land Area	Total Un-irrigated Land Area	Canals (C)	Wells/Tube-wells(W/TW)	Tanks/Lakes(T/L)	Water Falls(WF)	Others(O)	120	121	122	2	1
108	109	110	111	112	113	114	115	116	117	118	119	120	121	122		
0	2.8	9.6	5.1	312.6	1.3	311.3	0	1.3	0	0	0				Bhikhapali	184
0	1	3.7	13.7	276.9	19.5	257.4	0	19.5	0	0	0				Shikaripali	185
0	0	4.9	13.1	250.3	1	249.3	0	1	0	0	0				Tendukona	186
0	1.2	2.5	3.9	268.9	57.4	211.5	0	57.4	0	0	0				Turijhar	187
0	1.5	4	7.6	259.2	0.8	258.4	0	0.8	0	0	0				Tilaidadar	188
0	0	3.9	12.4	240.2	132.1	108.1	123.1	9	0	0	0				Saraipali	189
0	1.4	3.3	6.8	206.8	154.1	52.7	140	14.1	0	0	0				Mongrapali	190
0	0	20.3	4.4	139.4	6.9	132.6	0	6.9	0	0	0				Dhamantori	191
0	2.2	14	14.7	354.1	170.2	184.1	170.2	0	0	0	0				Kalmidadar	192
0	13.4	33	9	523.1	35.3	487.8	17	18.3	0	0	0				Dabpali	193
0	0	13.4	2.2	202.8	2	200.8	0	2	0	0	0				Bandumuda	194
0	0	36.3	8.3	508.1	0	508.1	0	0	0	0	0				Dokarpali	195
0	0.1	6.4	4.2	388.5	123.3	322	0	103.3	20	0	0				Khusrupali	196
0	0	5.6	1.8	173.2	80.4	136.8	0	76	4.4	0	0				Kasturbod	197
0	0	5.6	0	245.6	210.6	82	158	50.3	2.3	0	0				Hathigarh	198
0	0	2.8	0	244	93	201.1	0	86.1	6.9	0	0				Sukharidabri	199
0	0	7.4	3	125.4	70	100.4	0	39	31	0	0				Dawanbod	200
0	1.9	4.9	1	253.8	229.7	89	142.8	76.7	10.2	0	0				Anwarpur	201
0	2.1	2	1	206.4	141.8	126.4	0	130.8	11	0	0				Dargaon	202
0	0.2	5.8	1	450.2	116.6	382.7	0	99.5	17.1	0	0				Sirripathari Muda	203
0	1.7	1.6	0.7	138.2	22	116.2	0	22	0	0	0				Amanara	204
0	11	5.4	4	416.4	44	376.4	0	34	8	0	2				Koma	205
0	9.5	4.8	3.9	404	50	354	25	10	15	0	0				Khallari	206
0	5.4	6.3	2.5	193.2	40	153.2	0	40	0	0	0				Boirgaon	207
0	3.6	3.4	3.7	86.9	20	66.9	15	5	0	0	0				Bohardih	208
0	0.6	2.7	1.5	161.3	30	131.3	20	5	5	0	0				Gadaghat	209
0	2.7	7	3.2	221.9	147.6	114.8	72.2	40.5	0	0	0				Amurda	210
0	2	3.9	4.7	213.4	113	121.4	92	21	0	0	0				Dokarpali	211
0	0.5	3.9	3	271.4	105	207.3	0	100	5	0	0				Kolda	212
0	0	4.4	3.6	130.7	35	105.7	25	10	0	0	0				Mohgaon	213
0	2	4	4.5	332.2	272.7	67.5	264.7	8	0	0	0				Gaboud	214
0	1.1	1	0	176.1	271	5.1	170	101	0	0	0				Barbaspur	215
0	15.7	7	4	237	178.4	69	165	0.4	0	0	10				Kanharpuri	216

Sr.No.	Name village	Location code no.	Total area of the village (in hectares rounded up to one decimal place)	Total population (2011 census)	Number of households (2011 census)	Number of educational amenities available. (If not available within the village , the distance range code viz; a for < 5 Kms, b for 5-10 Kms and c for 10+ kms of nearest place where facility is available is given).														
						Pre-Primary school (PP)	Primary school (P)	Middle school (M)	Secondary School (S)	Senior Secondary school (SS)	Degree college of arts science & commerce (ASC)	Engineering college(EC)	Medical college (MC)	Management institute (MI)	Polytechnic (Pt)	Vocational training school /ITI	Non-formal training centre (NFTC)	Special school for disabled (SSD)	Others (specify)	
1	2	3	4	5	6	7	8	9	10	11	12	13	14	15	16	17	18	19	20	
217	Churki	446743	578.3	926	205	b	1	1	a	b	c					c		c		
218	Nawagaon	446744	175.1	153	35	b	1	a	b	b	c					c		c		
219	Onkarband	446745	431.6	449	113	a	1	a	b	b	c					c		c		
220	Telibandha	446746	262.5	573	146	a	1	a	a	b	c					c		c		
221	Padkipali	446747	136.6	251	57	a	1	a	a	b	c					c		c		
222	Kashibahara(Marar Kashibahara)	446748	677.9	1707	397	l	1	1	b	b	c					c		c		
223	Belar	446749	326.8	442	117	c	1	a	b	c	c	c	c	c	c	c	c	c	c	
224	Pankadih	446750	110.4	33	6	c	a	a	a	c	c	c	c	c	c	c	c	c	c	
225	Tarpongi	446751	286.2	492	112	c	1	a	b	b	c	c	c	c	c	c	c	c	c	
226	Mohandi (Mohadi)	446752	710.6	1573	389	c	1	1	1	c	c	c	c	c	c	c	c	c	c	
227	Arand	446753	617	1076	268	b	1	a	b	b	b	c	c			b	b	b	c	
228	Hadaband	446754	449.2	1014	249	c	2	1	b	b	c	c	c	c	c	c	c	c	c	
229	Pacheda	446755	485.4	1839	474	c	1	1	1	b	c	c	c	c	c	c	c	c	c	
230	Mamabhancha	446756	370	993	238	c	1	a	a	b	c	c	c	c	c	c	c	c	c	
231	Dongripali	446757	335.8	709	166	c	1	a	a	c	c	c	c	c	c	c	c	c	c	
232	Potiya	446758	347.5	761	184	c	1	a	a	a	c	c	c			c	c	c	c	
233	Hichcha	446759	389.8	779	176	c	1	1	a	a	c	c	c	c	c	c	c	c	c	
234	Khamhar Muda Ryt.	446760	203.7	332	75	c	a	a	a	b	c	c	c			c	c	c	c	
235	Jamli	446761	390.7	718	177	c	1	a	a	b	c	c	c			c	c	c	c	
236	Khamharmuda Mal.	446762	131.3	217	55	c	1	a	a	b	c	c	c			c	c	c	c	
237	Bijradih	446763	149	237	49	c	1	a	a	b	c	c	c	c	c	c	c	c	c	
238	Chorbhatti	446764	177	423	114	c	1	a	c	c	c	c	c	c	c	c	c	c	c	
239	Jeewangarh	446765	60.7	222	51	c	1	a	b	b	c	c	c			c	c	c	c	
240	Banjrbahara	446766	0	100	19	c	a	a	a	a	c	c	c	c	c	c	c	c	c	
241	Jogidipa	446767	0	155	35	c	a	a	b	b	c	c	c	c	c	c	c	c	c	
242	Baihadih	446768	0	417	97	c	1	1	b	b	c	c	c	c	c	c	c	1	c	
Block T O T A L :			90379.5	173830	42073	12	268	87	25	14	1	0	0	1	0	0	1	0	1	
District T O T A L :			382091.3	912602	221535	52	1302	494	134	69	4	0	0	1	0	1	3	0	139	

Number of Medical Amenities available. (If not available within the village , the distance range code viz; a for < 5 Kms, b for 5-10 Kms and c for 10+ kms of nearest place where facility is available is given).											Number of Non-Government Medical Amenities available.				Availability of drinking water - Yes / No						Name village															
Community health centre (CHC)	Primary health centre (PHC)	Primary health sub centre (PHS)	Maternity and child welfare centre (MCW)	T.B. clinic (TBC)	Hospital-allopathic (HA)	Hospital-alternative medicine (HO)	Dispensary (D)	Veterinary hospital (VH)	Mobile health clinic (MHC)	Family welfare centre (FWC)	Charitable non Govt. hospital/Nursing home.	Medical practitioner with MBBS Degree	Medical practitioner with other degree	Medical practitioner with no degree	Traditional practitioner and faith healer .	Medicine Shop	Others	Tap water (Treated/Untreated)	Well water (Covered / Uncovered well)	Hand Pump		Tube wells / Bore well	Spring	River / Canal	Tank / Pond / Lake	Others										
21	b	b	b	c		c	c	b	b	c	0	0	0	0	0	2	0	No	Yes	Yes	Yes	No	No	Yes	No	Churki										
22	b	b	b	c		c	c	b	c	c	0	0	0	0	3	0	0	No	Yes	Yes	Yes	No	No	Yes	No	Nawagaon										
23	c	b	b	c		c	c	b	c	c	0	0	0	0	3	0	0	No	Yes	Yes	No	No	No	Yes	No	Onkarband										
24	b	b	b	c		c	c	b	b	c	0	0	0	0	2	0	0	No	Yes	Yes	Yes	No	Yes	Yes	No	Telibandha										
25	b	b	b	c		c	c	b	b	c	0	0	0	0	1	0	0	No	No	Yes	No	No	No	Yes	No	Padkipali										
26	b	b	b	b		c	c	c	b	c	0	0	0	0	1	0	0	Yes	No	Yes	Yes	No	Yes	Yes	No	Kashibahara(Marar Kashibahara)										
27	c	c	c	c	c	c	c	c	c	c	0	0	0	0	0	0	0	No	Yes	Yes	No	No	No	Yes	No	Belar										
28	c	c	c	c	c	c	c	c	c	c	0	0	0	0	0	0	0	No	Yes	Yes	No	No	No	Yes	No	Pankadih										
29	c	c	b	b	c	c	c	c	c	c	0	0	0	0	0	0	0	No	Yes	Yes	No	No	No	Yes	No	Tarpongi										
30	c	c	1	c	c	c	c	c	c	c	0	0	0	5	0	0	0	Yes	Yes	Yes	Yes	No	No	Yes	No	Mohandi (Mohadi)										
31	b	b	b	b	b	b	b	b	b	c	0	0	0	3	0	0	0	Yes	Yes	Yes	Yes	No	No	Yes	No	Arand										
32	b	b	1	c	c	c	c	c	c	c	0	0	0	0	0	0	0	No	Yes	Yes	No	No	No	Yes	No	Hadaband										
33	c	c	1	c	c	c	c	a	c	c	0	0	0	2	1	0	0	Yes	Yes	Yes	Yes	No	Yes	Yes	No	Pacheda										
34	c	c	a	c	c	c	c	1	c	c	0	0	0	2	0	0	0	No	Yes	Yes	Yes	No	Yes	Yes	No	Mamabhancha										
35	c	c	a	c	c	c	c	a	c	c	0	0	0	2	0	0	0	No	Yes	Yes	Yes	No	No	Yes	No	Dongripali										
36	c	c	a	c	c	c	c	a	c	c	0	0	0	2	0	0	0	No	Yes	Yes	Yes	No	No	Yes	No	Potiya										
37	c	a	b	c	c	c	c	a	c	c	0	0	0	2	0	0	0	No	Yes	Yes	Yes	No	Yes	Yes	No	Hichchha										
38	c	b	a	c	c	c	c	b	c	c	0	0	0	1	0	0	0	No	Yes	Yes	Yes	No	No	Yes	No	Khamhar Muda Ryt.										
39	c	b	a	c	c	c	c	b	c	c	0	0	0	2	0	0	0	No	Yes	Yes	Yes	No	Yes	Yes	No	Jamli										
40	c	b	a	c	c	c	c	b	c	c	0	0	0	2	0	0	0	No	Yes	Yes	Yes	No	Yes	Yes	No	Khamharmuda Mal.										
41	c	c	b	b	c	c	c	b	c	c	0	0	0	0	0	0	0	Yes	Yes	Yes	Yes	No	No	Yes	No	Bijradih										
42	c	c	b	b	c	c	c	c	c	c	0	0	0	1	0	0	0	No	Yes	Yes	No	No	No	Yes	No	Chorbhatti										
43	c	c	c	c	c	c	c	a	a	c	0	0	0	0	0	0	0	No	Yes	Yes	Yes	No	No	Yes	No	Jeewangarh										
44	c	c	a	a	c	c	c	a	c	c	0	0	0	1	0	0	0	No	Yes	Yes	No	No	Yes	Yes	No	Banjrbahara										
45	c	c	a	a				b	c	c	0	0	0	1	0	0	0	No	Yes	Yes	No	No	No	Yes	No	Jogidipa										
46	c	c	a	a	c	c	c	b	c	c	0	0	0	1	0	0	0	No	Yes	Yes	No	No	Yes	Yes	No	Baihadih										
											0	7	43	13	5	0	3	13	11	7	0	2	26	42	95	65	20	0	60	229	234	120	0	83	191	0
											0	28	210	61	6	0	23	42	36	10	0	7	118	136	268	227	84	0	221	989	###	599	7	344	916	0

Sr.No.	Name village	Availability of toilet & others Yes / No				Communication and transport facilities (If amenities available code -Yes is given except for Village Pin Code ,If not available within the village , the distance range code viz; a for < 5 Kms, b for 5-10 Kms and c for 10+ kms of nearest place where facility is available is given).																
		Community toilet including bath.	Community toilet excluding bath.	Rural sanitary mart or sanitary hardware outlet available near the village.	Community bio- gas or recycle of waste for productive use.	Post office(PO)	Sub post office (SPO)	Post & Telegraph office (P&TO)	Village Pin Code	Telephones (Land lines)	Public call office (PCO)	Mobile phone coverage	Internet cafes/ Common service centre (CSC)	Private courier facility	Bus service (Public & Private)	Railway stations	Auto/Modified Autos	Taxis and Vans	Tractors	Cycle-pulled rickshaws(Manual & Machine driven)	Carts driven by animals	Sea /River ferry service
1	2	47	48	49	50	51	52	53	54	55	56	57	58	59	60	61	62	63	64	65	66	67
217	Churki	No	No	No	No	c	b	b	493445	Yes	Yes	Yes	c	c	b	b	Yes	Yes	Yes	Yes	Yes	Yes
218	Nawagaon	No	No	No	No	c	b	b	496661	Yes	Yes	Yes	c	c	Yes	b	c	a	Yes	Yes	Yes	Yes
219	Onkarband	No	No	No	No	c	b	b	493551	Yes	Yes	Yes	c	c	Yes	b	c	b	Yes	Yes	Yes	Yes
220	Telibandha	No	No	No	No	c	c	c	493555	Yes	Yes	Yes	c	c	b	c	Yes	Yes	Yes	Yes	Yes	Yes
221	Padkipali	No	No	No	No	c	a	c	493551	Yes	Yes	Yes	c	c	b	a	a	Yes	Yes	Yes	Yes	Yes
222	Kashibahara(Marar Kashibaha	No	No	No	No	c	a	c	493449	Yes	Yes	Yes	c	c	a	a	Yes	Yes	Yes	Yes	Yes	Yes
223	Belar	No	No	No	No	c	a	c	493445	c	c	Yes	c	c	b	c	c	c	c	c	c	c
224	Pankadih	No	No	No	No	c	a	c	493551	c	c	Yes	c	c	b	c	c	c	c	c	c	c
225	Tarpongi	No	No	No	No	c	b	c	493555	c	c	Yes	c	c	b	b	c	c	c	c	c	c
226	Mohandi (Mohadi)	No	No	No	No	Yes	Yes	c	493449	c	c	Yes	c	c	Yes	b	c	c	c	c	c	Yes
227	Arand	No	No	No	No	b	a	b	492112	b	b	Yes	b	b	Yes	Yes	b	b	b	b	b	Yes
228	Hadaband	No	No	No	No	c	Yes	c	493449	c	c	Yes	c	c	Yes	b	c	c	c	c	c	Yes
229	Pacheda	No	No	No	No	Yes	Yes	c	495551	Yes	Yes	Yes	c	c	Yes	c	c	c	Yes	c	c	Yes
230	Mamabhancha	No	No	No	No	c	a	c	493445	Yes	Yes	Yes	c	c	Yes	b	c	Yes	Yes	Yes	Yes	Yes
231	Dongripali	No	No	No	No	c	a	c	491988	Yes	a	Yes	c	c	Yes	b	c	a	Yes	c	c	Yes
232	Potiya	No	No	No	No	c	a	c	493551	Yes	Yes	Yes	c	c	c	c	a	Yes	c	c	c	Yes
233	Hichchha	No	No	No	No	c	a	c	493449	Yes	a	Yes	c	c	c	c	a	Yes	c	c	c	Yes
234	Kamhar Muda Ryt.	No	No	No	No	c	a	c	493449	Yes	Yes	Yes	c	c	b	c	a	Yes	Yes	Yes	Yes	Yes
235	Jamli	No	No	No	No	c	a	c	493449	Yes	a	Yes	c	c	Yes	b	c	Yes	Yes	c	c	Yes
236	Kamharmuda Mal.	No	No	No	No	c	a	c	493449	Yes	Yes	Yes	c	c	c	c	b	Yes	c	c	c	Yes
237	Bijradih	No	No	No	No	c	b	c	495445	Yes	Yes	Yes	c	c	Yes	c	c	c	c	c	c	Yes
238	Chorbhatti	No	No	No	No	c	c	c	493445	Yes	Yes	Yes	Yes	c	Yes	c	c	c	c	c	c	Yes
239	Jeewangarh	No	No	No	No	c	a	c	493449	Yes	Yes	Yes	c	c	b	c	a	c	c	c	c	Yes
240	Banjrbahara	No	No	No	No	c	a	c	493445	Yes	Yes	Yes	c	c	Yes	c	b	c	b	c	b	Yes
241	Jogidipa	No	No	No	No	c	b	c	496661	Yes	Yes	Yes	c	c	Yes	c	b	c	b	c	b	Yes
242	Baihadih	No	No	No	No	c	b	c	492112	Yes	Yes	Yes	c	c	Yes	c	b	c	b	c	b	Yes
Block T O T A L :		0	0	10	0	26	14	4	235	121	61	179	3	1	126	6	4	60	166	42	197	3
District T O T A L :		2	2	34	5	116	70	15	1112	337	162	725	11	6	464	7	32	222	646	138	808	6

Village connected to highways,village roads, banks & credit societies (If amenities available code -Yes is given, If not available within the village , the distance range code viz; a for < 5 Kms, b for 5-10 Kms and c for 10+ kms of nearest place where facility is available is given).

Availability of miscellaneous facilities (If amenities available code -Yes is given, code viz; a for < 5 Kms, b for 5-10 Kms and c for 10+ kms of nearest place where

68	69	70	71	72	73	74	75	76	77	78	79	80	81	82	83	84	85	86	87	88	89	90	91	
c	a	a	a	a	Yes	Yes	c	c	c	c	Yes	a	b	b	b	c	Yes	Yes	Yes	Yes	Yes	c	Churki	
c	Yes	Yes	Yes		Yes	Yes			c	c	c	Yes	Yes	c	a	b	c	Yes	Yes	Yes	Yes	Yes	Yes	Nawagaon
c	Yes	Yes	Yes	Yes	Yes	Yes			c	c	c	Yes	Yes	c	a	b	c	Yes	Yes	Yes	Yes	Yes	c	Onkarband
a	a	a	Yes		Yes	Yes	Yes		c	c	c	Yes	a	c	a	b	c	Yes	Yes	Yes	Yes	Yes	Yes	Telibandha
c	a	a	a	a	Yes	Yes	Yes		c	c	c	Yes	b	c	b	b	c	Yes	Yes	Yes	Yes	Yes	Yes	Padkipali
c	a	a	Yes		Yes	Yes	Yes		c	c	c	Yes	Yes	c	Yes	a	c	Yes	Yes	Yes	Yes	Yes	Yes	Kashibahara(Marar Kashibaha
c	b	a	a	a	Yes	a	c		c	c	c	Yes	a	c	c	c	c	Yes	Yes	Yes	c	c	c	Belar
c	a	a	a	a	a	a	c	Yes	c	c	c	a	a	c	a	c	c	a	Yes	a	c	c	c	Pankadih
c	b	b	b	b	Yes		c		c	c	c	Yes	b	b	b	c	c	Yes	Yes	Yes	c	c	c	Tarpongi
c	a	Yes	Yes		Yes	Yes	c		c	c	c	Yes	Yes	c	Yes	c	c	Yes	Yes	Yes	c	Yes	c	Mohandi (Mohadi)
c	b	Yes	Yes	Yes	Yes		c		b	b	b	Yes	a	b	b	b	b	Yes	Yes	Yes	b	b	b	Arand
c	Yes	Yes	Yes	Yes	Yes	Yes	c		c	c	c	Yes	Yes	b	a	c	c	Yes	Yes	Yes	c	c	c	Hadaband
Yes	c	b	Yes	Yes	Yes	Yes			c	c	a	Yes	Yes	c	Yes	c	c	Yes	Yes	Yes	c	Yes	c	Pacheda
Yes	b	Yes	Yes	Yes	Yes	Yes			c	c	Yes	Yes	Yes	c	a	c	c	Yes	Yes	Yes	c	a	c	Mamabhancha
a	c	Yes	Yes	Yes	Yes	Yes			c	c	a	Yes	a	c	a	a	c	Yes	Yes	Yes	c	a	c	Dongripali
a	a	a	a	a	Yes	Yes			c	c	a	Yes	a	c	a	c	c	Yes	Yes	Yes	c	a	c	Potiya
a	a	a	c	Yes	Yes	Yes	Yes		c	c	a	Yes	a	c	a	a	c	Yes	Yes	Yes	c	a	c	Hichchha
b	b	a	a	a	Yes	Yes			c	c	a	Yes	a	c	a	c	c	Yes	Yes	a	c	b	c	Khamhar Muda Ryt.
b	c	Yes	Yes		Yes	Yes			c	c	a	Yes	a	c	a	c	c	Yes	Yes	Yes	c	a	c	Jamli
b	c	b	Yes		Yes	Yes	a		c	c	a	Yes	a	c	a	a	c	Yes	Yes	Yes	c	b	c	Khamharmuda Mal.
a	Yes	Yes	Yes	Yes	Yes				b	c	b	Yes	b	c	b	c	c	Yes	Yes	Yes	c	c	c	Bijradih
b	Yes	Yes	c		Yes				c	c	c	Yes	c	c	a	c	c	Yes	Yes	Yes	c	c	c	Chorbhatti
b	c	a	a	a	Yes	Yes			a	c	b	Yes	b	c	a	c	c	Yes	Yes	Yes	c	a	c	Jeewangarh
Yes	Yes	Yes	b		Yes				a	c	a	Yes	a	c	a	c	b	Yes	Yes	Yes	b	b	b	Banjrbahara
Yes	Yes	Yes	b	Yes	Yes				b	c	b	Yes	b	c	b	c	c	Yes	Yes	Yes	b	b	b	Jogidipa
Yes	Yes	Yes	b		Yes				b	c	b	Yes	b	c	a	b	c	Yes	Yes	Yes	b	b	b	Baihadih
27	47	104	143	164	222	112	23	1	18	0	29	207	66	9	31	10	22	228	235	228	23	62	17	
114	180	291	480	740	1045	654	75	4	59	1	115	902	383	59	134	58	171	1072	1112	1026	107	315	68	

If not available within the village , the distance range are facility is available is given).

Availability of electricity (Yes/No)

Nearest Town

Area under different types of land

1	2	92	93	94	95	96	97	98	99	100	101	102	103	104	105	106	107
217	Churki	c	Yes	c	Yes	Yes	b	No	No	No	Yes	Bagbahara	c	107.2	29.6	25	22.9
218	Nawagaon	c	c	c	Yes	Yes	b	No	No	No	Yes	Bagbahara	c	25.4	30	9.9	6.7
219	Onkarband	c	c	Yes	Yes	Yes	Yes	No	No	No	Yes	Bagbahara	c	115.5	8	5.6	12.2
220	Telibandha	c	c	c	Yes	Yes	b	No	No	No	Yes	Bagbahara	c	0.4	10.2	40	4.2
221	Padkipali	c	Yes	c	Yes	Yes	b	No	No	No	Yes	Bagbahara	c	0	0	3.2	3
222	Kashibahara(Marar Kashibaha	c	Yes	c	Yes	Yes	Yes	No	No	No	Yes	Bagbahara	c	127.8	8.9	20	39.1
223	Belar	c	c	c	c	a	b	Yes	No	No	No	Mahasamund	c	64.6	20.9	74.3	25.8
224	Pankadih	c	c	c	c	a	a	Yes	Yes	No	No	Mahasamund	c	0	4.8	0.1	0.2
225	Tarpongi	c	c	c	Yes	Yes	Yes	Yes	Yes	No	No	Bagbahara	c	70.5	35.7	0	18.8
226	Mohandi (Mohadi)	c	c	c	Yes	Yes	Yes	Yes	Yes	No	No	Mahasamund	c	108.6	35.2	35.1	45.7
227	Arand	b	b	b	Yes	Yes	Yes	Yes	Yes	No	No	Mahasamund	b	162.9	54.8	28.1	48.1
228	Hadaband	c	c	c	Yes	Yes	Yes	No	No	No	Yes	Mahasamund	c	0	67.4	5.3	53.8
229	Pacheda	c	Yes	c	Yes	Yes	Yes	No	No	No	Yes	Mahasamund	c	0	55.1	0	22.1
230	Mamabhanca	c	c	c	Yes	Yes	Yes	No	No	No	Yes	Mahasamund	c	17.9	36.6	0.3	24.8
231	Dongripali	c	c	c	Yes	Yes	a	No	No	No	Yes	Mahasamund	c	17.7	34.1	100	25.4
232	Potiya	c	c	c	Yes	Yes	Yes	No	No	No	Yes	Mahasamund	c	0	48	23.8	68
233	Hichchha	c	c	c	Yes	Yes	a	No	No	No	Yes	Mahasamund	c	69.3	62.6	8.8	25.6
234	Khamhar Muda Ryt.	c	c	c	Yes	a	a	No	No	No	Yes	Mahasamund	c	7.3	18.2	0	15.1
235	Jamli	c	c	c	Yes	Yes	a	No	No	No	Yes	Mahasamund	c	0	32.4	3.4	15.2
236	Khamharmuda Mal.	c	c	c	Yes	a	a	No	No	No	Yes	Mahasamund	c	14.5	10.3	0	14.2
237	Bijradih	c	c	Yes	c	a	a	Yes	Yes	No	No	Mahasamund	c	51	0	0	48
238	Chorbhatti	c	c	Yes	c	b	b	Yes	Yes	No	No	Mahasamund	c	0	0	0	97
239	Jeewangarh	c	c	c	c	Yes	b	Yes	Yes	No	No	Bagbahara	c	29.2	0.2	0.3	0
240	Banjrbahara	b	b	Yes	b	a	a	Yes	Yes	No	No	Mahasamund	b	0	0	0	0
241	Jogidipa	b	b	Yes	b	a	a	Yes	Yes	No	No	Mahasamund	b	0	0	0	0
242	Baihadih	b	b	Yes	b	a	a	Yes	Yes	No	No	Mahasamund	b	0	0	0	0
Block T O T A L :		2	21	78	172	177	116	98	97	0	137	0	0	13171.9	7847.9	2241.9	9519
District T O T A L :		32	120	527	763	914	686	403	382	0	705	0	0	32566.3	34294.6	7899.5	30291.8

Land Use												Name of three most important commodities manufactured			Name of Village	Serial Number
Land use (in hectares rounded up to one decimal place)							Area irrigated by source (in hectare).					First	Second	Third		
Land Under Miscellaneous Tree Crops etc.	Culturable Waste Land	Fallow lands other than current fallows	Current Fallows	Net Area Sown	Total Irrigated Land Area	Total Un-irrigated Land Area	Canals (C)	Wells/Tube-wells(W/TW)	Tanks/Lakes(T/L)	Water Falls(WF)	Others(O)	First	Second	Third		
108	109	110	111	112	113	114	115	116	117	118	119	120	121	122	2	1
40	40	30	47	236.5	136	100.5	0	136	0	0	0				Churki	217
9	11.2	0	0	82.9	40.5	42.4	0	40.5	0	0	0				Nawagaon	218
6	6	10.5	12.4	255.4	0.5	204	0	0.5	0	0	0				Onkarband	219
20.1	10	0	0	177.7	100	77	100	50	0	0	0				Telibandha	220
0	0	0	0	130.4	100	30.4	100	50	0	0	0				Padkipali	221
20.1	20.7	0	0	441.4	270.8	170.6	270.8	70	0	0	0				Kashibahara(Marar Kashibaha	222
0	18	7	3.4	112.7	30	97	0	0	0	0	30				Belar	223
0	10.1	1.5	2.4	91.3	17.9	84.9	0	15.9	1	0	1				Pankadih	224
0	10	6	2.6	142.6	116.2	81.4	0	85.4	30.8	0	0				Tarpongi	225
0	78.7	69.5	30.5	307.4	76.2	269.4	0	68.8	2.4	0	5				Mohandi (Mohadi)	226
0	22	20	4.3	276.8	106.7	216.6	0	82	19.7	0	5				Arand	227
0	24	13	3.5	282.1	221.6	102.9	158.4	57.4	3.2	0	2.6				Hadaband	228
0	26.5	90.3	20.5	271	321.6	16.1	254	67.6	0	0	0				Pacheda	229
0	9.4	66.8	4.2	209.9	206	21.8	188	18	0	0	0				Mamabhanca	230
0	37.5	2.2	1.2	117.8	52.1	106.4	0	52.1	0	0	0				Dongripali	231
0	18.5	18.6	8.5	162.1	164.9	38.7	12.4	152.5	0	0	0				Potiya	232
0.3	15.2	17.8	8.3	182	184.8	43.4	12.2	172.6	0	0	0				Hichchha	233
0	7.9	9	3.5	142.7	117	72.9	0	117	0	0	0				Khamhar Muda Ryt.	234
0	27.1	30.9	10	271.6	179.3	105.7	88.9	90.4	0	0	0				Jamli	235
0	1.8	19.5	13.8	57.2	57.1	20.2	0	57.1	0	0	0				Khamharmuda Mal.	236
0	0	0	0	50	0	0	0	0	0	0	0				Bjradih	237
0	0	0	0	80	0	80	0	0	0	0	0				Chorbhatti	238
0	3.2	1.2	0.7	26	8.7	16.7	0	8.7	0	0	0				Jeewargarh	239
0	0	0	0	0	0	0	0	0	0	0	0				Banjrbahara	240
0	0	0	0	0	0	0	0	0	0	0	0				Jogidipa	241
0	0	0	0	0	0	0	0	0	0	0	0				Baihadih	242
106.5	1295	1475.9	1128.8	53592.4	15268.9	40131.6	7517	6305.2	1006.5	0						
273.8	5266	5768.8	4308.2	261419.3	84674.7	189096.1	37546.1	37116.5	6862.3	17						

(C) Appendixes To Village Directory**APPENDIX-I****SUMMARY SHOWING TOTAL NUMBER OF VILLAGES HAVING**

Sr. No.	Name of CD block	Total number of inhabited villages in the C. D. block	Total population of C.D. block	Villages having educational institutions							
				Pre-primary school	Primary school	Middle school	Secondary school	Senior secondary school (SS)	Degree college of arts & commerce	Degree college of engineering	Medical college
1	2	3	4	5	6	7	8	9	10	11	12
1	Basna	215	165272	9	212	79	23	12	0	0	0
2	Saraipali	235	174954	10	223	85	27	12	0	0	0
3	Mahasamund	189	202308	10	185	91	22	13	1	0	0
4	Pithaura	238	196238	8	222	108	29	16	2	0	0
5	Bagbahara	235	173830	10	222	80	22	13	1	0	0
	Total	1112	912602	47	1064	443	123	66	4	0	0

Sr. No.	Name of CD block	Villages having Medical institutions							
		Community health centre	Primary health centre	Primary health sub centre	Maternity and child welfare centre	T.B. clinic	Hospital-allopathic	Hospital-alternative medicine	Dispensary
1	2	20	21	22	23	24	25	26	27
1	Basna	0	4	38	7	0	0	2	6
2	Saraipali	0	4	43	5	1	0	7	4
3	Mahasamund	0	7	40	21	0	0	8	10
4	Pithaura	0	6	46	15	0	0	3	8
5	Bagbahara	0	7	43	13	3	0	2	13
	Total	0	28	210	61	4	0	22	41

VILLAGE DIRECTORY**EDUCATIONAL, MEDICAL AND OTHER AMENITIES - CD BLOCK LEVEL**

Villages having educational institutions (contd.)							Name of CD block	Sr. No.
Management institute	Polytechnic	Vocational training school/ITI	Non-formal training centre	Special school for disabled	Others (specify)	No educational facility		
13	14	15	16	17	18	19	2	1
0	0	1	0	0	0	3	Basna	1
0	0	0	0	0	2	12	Saraipali	2
0	0	0	0	0	93	1	Mahasamund	3
0	0	0	2	0	1	15	Pithaura	4
1	0	0	1	0	1	13	Bagbahara	5
1	0	1	3	0	97	44	Total	

Villages having Medical institutions (contd.) ...							Name of CD block	Sr. No.	
Veterinary hospital	Mobile health clinic	Family welfare centre	Medical practioner (with MBBS Degree)	Medical practioner (with other degree)	Medicine shop	Others	No medical facility		
28	29	30	31	32	33	34	35	2	
5	3	0	11	16	7	0	138	Basna	1
3	0	0	15	14	10	0	154	Saraipali	2
12	0	0	18	14	13	0	71	Mahasamund	3
5	0	0	20	26	7	0	132	Pithaura	4
10	6	0	25	27	12	0	97	Bagbahara	5
35	9	0	89	97	49	0	592	Total	

APPENDIX-I

SUMMARY SHOWING TOTAL NUMBER OF VILLAGES HAVING

Sr. No.	Name of CD block	Villages having drinking water						
		Tap water (treated/un treated)	Well water (covered/uncovered well)	Hand pump	Tubewell/ borewell	Spring	River/ canal	Tank/ pond/ lake
1	2	36	37	38	39	40	41	42
1	Basna	16	190	215	77	0	23	141
2	Saraipali	56	169	233	173	5	76	219
3	Mahasamund	51	179	189	124	1	84	180
4	Pithaura	38	222	237	105	1	78	185
5	Bagbahara	60	229	234	120	0	83	191
	Total	221	989	1108	599	7	344	916

Sr. No.	Name of CD block	Villages having transport							Banks		Credit societies
		Village roads-pucca road	Bus service (public/private)	Rail-way station	Auto/modi/autos	Taxi & vans	Tractors	Navigable water ways (river/canal/sea ferry service)	Commercial & co-operative	ATM	
1	2	52	53	54	55	56	57	58	59	60	61
1	Basna	131	46	0	4	26	48	7	8	0	20
2	Saraipali	175	120	0	5	48	196	29	5	1	14
3	Mahasamund	135	86	1	17	68	169	6	18	0	25
4	Pithaura	135	86	0	2	20	67	10	10	0	27
5	Bagbahara	164	126	6	4	60	166	23	18	0	29
	Total	740	464	7	32	222	646	75	59	1	115

VILLAGE DIRECTORY**EDUCATIONAL, MEDICAL AND OTHER AMENITIES - CD BLOCK LEVEL**

Villages having Post & Telegraph									Name of CD block	Sr. No.
Others	No drinking water facility	Post office	Sub post office	Post & telegraph office	Phone (land lines)	Public call office	Mobile phone coverage	Internet cafes/ Common service centre		
43	44	45	46	47	48	49	50	51	2	1
0	0	17	11	2	59	31	110	1	Basna	1
0	1	23	18	2	40	27	163	4	Saraipali	2
0	0	27	15	3	84	34	134	1	Mahasamund	3
0	1	23	12	4	33	9	139	2	Pithaura	4
0	0	26	14	4	121	61	179	3	Bagbahara	5
0	2	116	70	15	337	162	725	11	Total	

Villages having recreation facility				Miscellaneous				Villages having power supply		Name of CD block	Sr. No.
Cinema / video halls	Public library	Public reading rooms	Avail-ability of news paper	Public distribution system (PDS) shop	Weekly haat	Assembly polling station	Birth & death registration	Available	Not available		
62	63	64	65	66	67	68	69	70	71	2	1
0	13	150	115	73	11	194	139	215	0	Basna	1
2	35	70	156	65	17	187	157	234	1	Saraipali	2
2	18	128	168	79	52	155	123	189	0	Mahasamund	3
26	33	101	152	100	23	201	151	235	3	Pithaura	4
2	21	78	172	66	31	177	116	235	0	Bagbahara	5
32	120	527	763	383	134	914	686	1108	4	Total	

APPENDIXIA - VILLAGE DIRECTORY
VILLAGES BY NUMBER OF PRIMARY SCHOOL

Serial number	Name of C.D. block	Total number of inhabited villages	Number of primary schools				
			None	One	Two	Three	Four+
1	2	3	4	5	6	7	8
1	Basna	215	3	193	14	3	2
2	Saraipali	235	12	208	11	3	1
3	Mahasamund	189	4	138	34	5	8
4	Pithaura	238	16	173	38	6	5
5	Bagbahara	235	13	184	30	8	0
	Total	1112	48	896	127	25	16

APPENDIXIB - VILLAGE DIRECTORY
VILLAGES BY PRIMARY, MIDDLE AND SECONDARY SCHOOLS

Serial number	Name of C. D. block	Total number of inhabited villages	Type of educational institutions available			
			No School	At least one primary school and no middle school	At least one primary school and one middle school	At least one middle school and one secondary school
1	2	3	4	5	6	7
1	Basna	215	3	133	79	23
2	Saraipali	235	12	138	85	27
3	Mahasamund	189	4	94	91	22
4	Pithaura	238	16	114	108	29
5	Bagbahara	235	13	142	80	22
	Total	1112	48	621	443	123

APPENDIXIC - VILLAGE DIRECTORY
VILLAGES WITH DIFFERENT SOURCES OF DRINKING WATER FACILITIES AVAILABLE

Sr.No.	Name of C.D. Block	Number of villages with different sources of drinking water facilities available				
		Only tap (treated/untreated)	Only well (covered / uncovered)	Only tubewell /borewell	Only handpump	More than one source only from tap, well, tubewell, hand pump
1	2	3	4	5	6	7
1	Basna	0	0	0	23	192
2	Saraipali	0	0	0	24	210
3	Mahasamund	0	0	0	1	188
4	Pithaura	0	0	0	10	227
5	Bagbahara	0	0	0	3	232
	Total	0	0	0	61	1049

APPENDIX II - VILLAGE DIRECTORY

VILLAGES WITH 5,000 AND ABOVE POPULATION WHICH DO NOT HAVE ONE OR MORE AMENITIES

Sr. No.	Name of CD Block	Name of village	Location code number	Popula- tion	Amenities not available (indicate N.A. where amenity not available)						
					Senior secon- dary school	College	Primary health sub centre	Tap drinking water	Bus facility	Appro- ach by pucca road	Banks
1	2	3	4	5	6	7	8	9	10	11	12

1	Mahasamund	Bemcha	446247	5596	N.A.	N.A.	Available	Available	Available	Available	N.A.
---	------------	--------	--------	------	------	------	-----------	-----------	-----------	-----------	------

APPENDIX III - VILLAGE DIRECTORY

LAND UTILISATION DATA IN RESPECT OF CENSUS TOWNS

Sr. No.	Name of Census Towns and Block within Bracket	Total Area	Forests	Area under Non- agricul tural Uses	Barren and Un- culti vable land	Permanent Pastures and Other Grazing Lands	Land Under Miscellan eous Tree Crops etc.	Culturable Waste Land	Follow Lands other than Current Fallows	Current Fallows	Net Area Sown	Total Irrigated Land Area	Total Un- irrigated Land area
1	2	3	4	5	6	7	8	9	10	11	12	13	14

There is no Census Town in Mahasamund District.

APPENDIX IV - VILLAGE DIRECTORY

C.D. BLOCK WISE LIST OF INHABITED VILLAGES WHERE NO AMENITY OTHER THAN DRINKING WATER FACILITY IS AVAILABLE

Serial number	Location code number	Name of village	Serial number	Location code number	Name of village
1	2	3	1	2	3

----- Nil -----

APPENDIX V - VILLAGE DIRECTORY
SUMMARY SHOWING NUMBER OF VILLAGES NOT HAVING SCHEDULED CASTES POPULATION

Serial number	Name of C.D. block	Total villages	Uninhabited villages	Inhabited villages	Number of inhabited villages having no Scheduled Castes population
1	2	3	4	5	6
1	Basna	225	10	215	7
2	Saraipali	237	2	235	11
3	Mahasamund	193	4	189	30
4	Pithaura	248	10	238	22
5	Bagbahara	242	7	235	43
	Total	1145	33	1112	113

APPENDIX VI - VILLAGE DIRECTORY
SUMMARY SHOWING NUMBER OF VILLAGES NOT HAVING SCHEDULED TRIBES POPULATION

Serial number	Name of C.D. block	Total villages	Uninhabited villages	Inhabited villages	Number of inhabited villages having no Scheduled Tribes population
1	2	3	4	5	6
1	Basna	225	10	215	2
2	Saraipali	237	2	235	7
3	Mahasamund	193	4	189	4
4	Pithaura	248	10	238	6
5	Bagbahara	242	7	235	9
	Total	1145	33	1112	28

APPENDIX VIIA
LIST OF VILLAGES ACCORDING TO THE PROPORTION OF THE SCHEDULED CASTES TO THE TOTAL POPULATION BY RANGES

Range of Scheduled Castes population (percentages)	Location code number	Name of village	Range of Scheduled Castes population (percentages)	Location code number	Name of village
1	2	3	1	2	3
CD Block: BASNA(0106)			Less than 5	445787	Bitangipali
Nil	445624	Bhuthabhara	Less than 5	445789	Bhathori
Nil	445636	Chhatapathar Tukda-2	Less than 5	445790	Parrapat (Pandrapat)
Nil	445727	Tarekela Urf Bhawaradadr	Less than 5	445799	Dudhipali
Nil	445745	Bhulka	Less than 5	445809	Mednipur
Nil	445760	Pounsra	Less than 5	445813	Ganeshpur
Nil	445775	Saraipali (Bhulka)	Less than 5	445817	Keharpur
Nil	445807	Amabhauna	Less than 5	445821	Kudaribahratukda Naya
Less than 5	445627	Loharpali	Less than 5	445828	Amapali
Less than 5	445633	Harda	Less than 5	445833	Chimarkel
Less than 5	445634	Bundelabhatha	Less than 5	445842	Akharabhatha
Less than 5	445640	Madhopali	5 - 10	445644	Bhauradadar
Less than 5	445649	Karnapali	5 - 10	445645	Salkhand
Less than 5	445650	Ghutica	5 - 10	445661	Sagarpali
Less than 5	445658	Palsabhadi	5 - 10	445664	Durgapali
Less than 5	445670	Chhirralewa	5 - 10	445665	Birsingpali
Less than 5	445673	Thuthapali	5 - 10	445668	Dularpali
Less than 5	445675	Harilchhapar	5 - 10	445676	Bartiyabhatha
Less than 5	445679	Sanbahali	5 - 10	445678	Koliyaridih
Less than 5	445681	Paterapali	5 - 10	445678	Kolididih
Less than 5	445706	Birendabari	5 - 10	445684	Mudidih
Less than 5	445710	Ajagarkhar	5 - 10	445686	Bhanwarpur
Less than 5	445713	Paitya	5 - 10	445691	Jamdarha
Less than 5	445714	Jharudela	5 - 10	445696	Purushotampur
Less than 5	445718	Milarabad	5 - 10	445697	Bhalukona (Bhalukonha)
Less than 5	445719	Kalmidadar	5 - 10	445698	Rangmatiya
Less than 5	445733	Kodopali	5 - 10	445699	Sawrooppur
Less than 5	445736	Koliha Deori	5 - 10	445701	Daldali
Less than 5	445740	Kumhari	5 - 10	445705	Garhgaon
Less than 5	445743	Sankari	5 - 10	445708	Dhalam
Less than 5	445746	Bhoharpar	5 - 10	445716	Chipari Ona
Less than 5	445748	Chhuiipali	5 - 10	445726	Chandkhuri
Less than 5	445750	Mohka	5 - 10	445729	Durugpali
Less than 5	445755	Pipalkhuta	5 - 10	445735	Gohedadar
Less than 5	445767	Chhotetemri	5 - 10	445752	Banipali
Less than 5	445768	Badetemri	5 - 10	445754	Gudhiyari
Less than 5	445770	Gadahabhata	5 - 10	445756	Barihapali
Less than 5	445773	Chhirrachunwa	5 - 10	445757	Kharora
Less than 5	445776	Jogipali	5 - 10	445758	Bhadarpali
Less than 5	445777	Khawaspali	5 - 10	445761	Jagat
Less than 5	445778	Pathiapali	5 - 10	445764	Bhukel
Less than 5	445782	Bargaon	5 - 10	445769	Dumaripali
			5 - 10	445771	Ganekera
			5 - 10	445772	Nawagaon

Range of Scheduled Castes population (percentages)	Location code number	Name of village	Range of Scheduled Castes population (percentages)	Location code number	Name of village
1	2	3	1	2	3
5 - 10	445774	Habekanta	11 - 20	445721	Dhamanghutkuri
5 - 10	445780	Rasoda	11 - 20	445722	Rupapali
5 - 10	445785	Chhandanpur	11 - 20	445723	Padkipali
5 - 10	445786	Khemda	11 - 20	445725	Kanda Dongar
5 - 10	445788	Padardih	11 - 20	445730	Durugpali Tukda Bada
5 - 10	445792	Bansula	11 - 20	445734	Baradoli
5 - 10	445793	Garhpatni	11 - 20	445737	Paraskol
5 - 10	445797	Paraskol	11 - 20	445738	Dhanapali
5 - 10	445803	Potapara	11 - 20	445742	Gourtek
5 - 10	445805	Saraipali(Chorbhatti)	11 - 20	445747	Singhanpur
5 - 10	445806	Bichhiya	11 - 20	445749	Baigandih
5 - 10	445814	Keramunda	11 - 20	445751	Barbaspur
5 - 10	445815	Kurchundi	11 - 20	445753	Gidhli
5 - 10	445822	Kudarihahra	11 - 20	445759	Bardih
5 - 10	445823	Hadapathara	11 - 20	445762	Jalkot
5 - 10	445840	Nanaksagar	11 - 20	445763	Gidhapali
5 - 10	445841	Thakurpali	11 - 20	445766	Barpeladih
5 - 10	445845	Ankori	11 - 20	445779	Jiradabari
11 - 20	445629	Badesajapali	11 - 20	445781	Saraipatera
11 - 20	445630	Beltikri	11 - 20	445784	Khatkhati
11 - 20	445637	Dongripali	11 - 20	445794	Arekel
11 - 20	445639	Chhirrabahara	11 - 20	445795	Kudekel
11 - 20	445641	Lambar	11 - 20	445796	Mudpahar
11 - 20	445642	Tipa	11 - 20	445798	Surangipali
11 - 20	445643	Lohrindipa	11 - 20	445801	Chhotedabha
11 - 20	445646	Kurmadih	11 - 20	445810	Indarpur
11 - 20	445651	Sagundih	11 - 20	445811	Jewra
11 - 20	445654	Kusmur	11 - 20	445812	Keramuda Tukada Urf. Basantpur
11 - 20	445656	Rohina	11 - 20	445818	Kapsakhuta
11 - 20	445662	Bijrabhantha	11 - 20	445825	Baroli
11 - 20	445669	Budhudongar	11 - 20	445826	Kewtapali
11 - 20	445672	Pilwapali	11 - 20	445827	Garhphuljhar
11 - 20	445677	Umariya	11 - 20	445830	Salhejhariya
11 - 20	445680	Lohadipur	11 - 20	445831	Chhotepatani
11 - 20	445682	Bandabari	11 - 20	445834	Deori
11 - 20	445687	Bandabari	11 - 20	445835	Kayatpali
11 - 20	445688	Lalitpur	11 - 20	445847	Palsapali
11 - 20	445689	Dongaripali (Chanat)	11 - 20	445848	Pargala
11 - 20	445690	Kelwardabari	21 - 30	445626	Butipali
11 - 20	445692	Bamhanindih	21 - 30	445638	Jhalpali
11 - 20	445700	Tilaidadar	21 - 30	445647	Bhawarchuwa Tukda
11 - 20	445703	Bhuneswarpur	21 - 30	445648	Bhawarchuwa
11 - 20	445704	Chanat	21 - 30	445653	Gayatripur
11 - 20	445712	Sarkanda	21 - 30	445655	Kasipali
11 - 20	445715	Bijrabhata	21 - 30	445657	Bansulidih
11 - 20	445717	Chapiya	21 - 30	445659	Santpali
11 - 20	445720	Naugadi			

VILLAGE AND TOWN DIRECTORY

Range of Scheduled Castes population (percentages)	Location code number	Name of village	Range of Scheduled Castes population (percentages)	Location code number	Name of village
1	2	3	1	2	3
21 - 30	445663	Bichhiya	Nil	446048	Gamhardih
21 - 30	445666	Bendari	Nil	446050	Joba
21 - 30	445671	Kotendarha	Nil	446054	Dewangudi
21 - 30	445674	Medhapali	Nil	446060	Salhebhatha(Salhebhanth
21 - 30	445683	Udela	Nil	446066	Sagarpali
21 - 30	445685	Jharband	Nil	446085	Bamhnidwar
21 - 30	445693	Khogasa	Less than 5	445858	Dudumchuwan
21 - 30	445695	Jamnidih	Less than 5	445869	Daganiya
21 - 30	445707	Bilkhand	Less than 5	445872	Nawagarh
21 - 30	445709	Tangapasa	Less than 5	445886	Kendumudi
21 - 30	445711	Paserlewa	Less than 5	445889	Banigirola
21 - 30	445724	Palsapali	Less than 5	445900	Kanhakunda
21 - 30	445732	Bhainsakhuri	Less than 5	445917	Chhibarra
21 - 30	445802	Jamdi	Less than 5	445922	Saraipali
21 - 30	445808	Chorbhatti	Less than 5	445932	Mudpahar
21 - 30	445832	Sonamundi	Less than 5	445935	Mohgaon
21 - 30	445838	Kalkasa	Less than 5	445937	Semaliya
21 - 30	445839	Lamkasa	Less than 5	445943	Kanpala
21 - 30	445844	Birsingh Pali	Less than 5	445944	Sirpur
31 - 40	445667	Kapudih	Less than 5	445960	Artunda
31 - 40	445731	Dhumabhatha	Less than 5	445978	Salhepali
31 - 40	445744	Pitaipali	Less than 5	446001	Chattigirola
31 - 40	445765	Khurapali	Less than 5	446005	Akashkhara
31 - 40	445783	Gerrabhatha	Less than 5	446021	Kharniyabahal
31 - 40	445800	Badedabha	Less than 5	446027	Palsapali
31 - 40	445837	Pipalipali	Less than 5	446042	Koilbahal
41 - 50	445628	Khurdarha	Less than 5	446051	Banjhapali
41 - 50	445631	Kewtapali	Less than 5	446053	Ganiyaripali
41 - 50	445635	Chhatapathar Tukda-1	Less than 5	446057	Rehatikhhol
41 - 50	445741	Khusarupali	Less than 5	446059	Chhibarra
51 - 75	445625	Hedspali	Less than 5	446061	Makarmuta
51 - 75	445660	Sukhapali	Less than 5	446065	Kharkhari (Kharkati)
51 - 75	445739	Karrabhouna	Less than 5	446074	Bajibahal
76 and above	445632	Mungadih	5 - 10	445859	Mauhadeepa
76 and above	445728	Tarekela Urf Bawalighutkuri	5 - 10	445865	Kenduwa
76 and above	445791	Samanlor	5 - 10	445870	Pelagarh
76 and above	445836	Pilwapali	5 - 10	445873	Jalpur
76 and above	445843	Akharabhatha Tukda	5 - 10	445874	Patsendri
			5 - 10	445875	Chandibhauna
			5 - 10	445876	Nawarangpur(Naurangpur)
			5 - 10	445877	Mohda
Nil	445856	Raipani	5 - 10	445879	Dumarpali
Nil	445934	Kurludhudha (Kurludada)	5 - 10	445887	Banpali
Nil	445974	Sonpuri	5 - 10	445888	Kokadi
Nil	446009	Banhardih	5 - 10	445895	Kendudhar
Nil	446023	Jogidadar	5 - 10	445898	Kankewa

Range of Scheduled Castes population (percentages)	Location code number	Name of village	Range of Scheduled Castes population (percentages)	Location code number	Name of village
1	2	3	1	2	3
5 - 10	445905	Harratar	11 - 20	445883	Amarkot
5 - 10	445907	Kutela	11 - 20	445885	Chakarda
5 - 10	445913	Kalenda	11 - 20	445893	Bondanawa Pali
5 - 10	445920	Pandapara	11 - 20	445894	Pretandih
5 - 10	445928	Bhalukona	11 - 20	445899	Mokhaputka
5 - 10	445936	Kundapali	11 - 20	445901	Lakhanpali
5 - 10	445946	Palsapali	11 - 20	445903	Lukapara
5 - 10	445948	Khokhepur	11 - 20	445904	Parsada
5 - 10	445949	Chhirrakhar	11 - 20	445906	Jognipali
5 - 10	445950	Koliha Deori	11 - 20	445908	Kejunwa (Kejuwa)
5 - 10	445953	Pujaripali	11 - 20	445911	Badepandhi
5 - 10	445955	Chhibarra	11 - 20	445912	Bilaigarh
5 - 10	445967	Bhursapali	11 - 20	445914	Kasalba
5 - 10	445984	Singharpur	11 - 20	445915	Antarla
5 - 10	445985	Khairjhitaki	11 - 20	445919	Toshgaon
5 - 10	445987	Kodoguda	11 - 20	445921	Lamkeni
5 - 10	445991	Dewanpali	11 - 20	445923	Gidhamuda
5 - 10	445995	Saraipatra	11 - 20	445927	Pajharapali
5 - 10	445996	Arjunda	11 - 20	445931	Toresingha
5 - 10	446002	Limgaon	11 - 20	445933	Bhuthiya
5 - 10	446015	Lanti	11 - 20	445939	Kusmisarar
5 - 10	446016	Gahanakhar	11 - 20	445941	Pudagarh
5 - 10	446031	Ghespali	11 - 20	445945	Sirboda
5 - 10	446034	Kokdi	11 - 20	445947	Amaldih
5 - 10	446043	Pandaripani	11 - 20	445951	Tibhupali
5 - 10	446046	Bandalimal	11 - 20	445957	Gerra
5 - 10	446049	Balanda	11 - 20	445958	Temri
5 - 10	446052	Singbahal	11 - 20	445963	Tilaimal
5 - 10	446055	Chiwarakuta	11 - 20	445965	Antarjhala
5 - 10	446063	Dewanpali	11 - 20	445969	Balouda
5 - 10	446076	Dongarkasa	11 - 20	445970	Kalidarha
5 - 10	446078	Padkipali	11 - 20	445972	Kokdi
11 - 20	445849	Potapara	11 - 20	445976	Kasdol
11 - 20	445850	Awalachaka	11 - 20	445979	Saldih
11 - 20	445851	Chhirrapali	11 - 20	445980	Paikpara
11 - 20	445852	Beharapali	11 - 20	445981	Kena
11 - 20	445854	Sajapali	11 - 20	445983	Tengnapali
11 - 20	445855	Jamhari	11 - 20	445986	Jalgarh
11 - 20	445857	Mohanmuda	11 - 20	445988	Kesratal
11 - 20	445860	Kosampali	11 - 20	445989	Putka
11 - 20	445861	Kakenchuwa	11 - 20	445990	Dongijharan
11 - 20	445864	Bodapali	11 - 20	445992	Bastipali
11 - 20	445866	Bijatipali	11 - 20	445993	Madhopali
11 - 20	445878	Girsa	11 - 20	445994	Ichchhapur
11 - 20	445880	Mudha	11 - 20	445997	Khairmal
11 - 20	445882	Palsapali	11 - 20	445998	Dewalbhatha

VILLAGE AND TOWN DIRECTORY

Range of Scheduled Castes population (percentages)	Location code number	Name of village	Range of Scheduled Castes population (percentages)	Location code number	Name of village
1	2	3	1	2	3
11 - 20	446000	Baitari	21 - 30	445977	Belmundi
11 - 20	446006	Rudha (Ruda)	21 - 30	445982	Nanakpali
11 - 20	446008	Khamharpali	21 - 30	446003	Chhindpali
11 - 20	446010	Paikin	21 - 30	446004	Bhothaldih
11 - 20	446012	Rafel	21 - 30	446007	Batki
11 - 20	446014	Sirshobha	21 - 30	446019	Daugudi
11 - 20	446017	Buromal	21 - 30	446020	Tiharipali
11 - 20	446018	Mawalikhar	21 - 30	446035	Paraskol
11 - 20	446022	Raksha	21 - 30	446036	Sukhapali
11 - 20	446025	Bodesara	21 - 30	446037	Kalenda (Kelenda)
11 - 20	446026	Birkol	21 - 30	446062	Lakhanpur
11 - 20	446032	Baradoli	21 - 30	446064	Palsabhadi
11 - 20	446040	Dongaripali	21 - 30	446070	Jamadalkha
11 - 20	446041	Saraipali(Bhagta)(Saraipali)	21 - 30	446071	Parewapali
11 - 20	446044	Guthanipali	21 - 30	446072	Manpali
11 - 20	446045	Charbhatha	21 - 30	446077	Kasturabahal
11 - 20	446047	Bandupali	21 - 30	446079	Maldamal
11 - 20	446056	Murmuri	21 - 30	446081	Samdaraha
11 - 20	446069	Bektikari	31 - 40	445862	Limauguda
11 - 20	446073	Bagduwari	31 - 40	445867	Tilaipali
11 - 20	446080	Sargunabhata	31 - 40	445868	Podapali
11 - 20	446084	Sahajpani	31 - 40	445897	Balsi
21 - 30	445853	Pandripani(Padripani)	31 - 40	445942	Palidih
21 - 30	445863	Risekela	31 - 40	445952	Kodopali
21 - 30	445871	Darrabhata	31 - 40	445999	Khaparidih
21 - 30	445884	Nunpani	31 - 40	446013	Damodarha
21 - 30	445891	Baidpali	31 - 40	446024	Rimji
21 - 30	445892	Darrabhatha	31 - 40	446028	Kanwarpali
21 - 30	445896	Bagajor	31 - 40	446038	Kurmipali
21 - 30	445902	Barihapali	31 - 40	446039	Darlipali
21 - 30	445909	Mudapahar	31 - 40	446058	Ghatkachhar
21 - 30	445910	Sanpandhi	31 - 40	446068	Chhuipali
21 - 30	445916	Gohirapali (Goharapali)	31 - 40	446075	Ghunchapali
21 - 30	445918	Manki	31 - 40	446082	Paterapali
21 - 30	445926	Jatakanhar	41 - 50	445925	Beldih
21 - 30	445930	Jangalbeda	41 - 50	445929	Rajadih
21 - 30	445938	Nawagaon	41 - 50	446011	Debrigarh
21 - 30	445954	Amlipadar	41 - 50	446067	Singhoda
21 - 30	445959	Sukda	41 - 50	446083	Gaurbahali
21 - 30	445961	Jampali	51 - 75	445881	Jogidipa
21 - 30	445962	Banobhatha	51 - 75	445890	Bhikhapali
21 - 30	445964	Kapukunda	51 - 75	445940	Hardasarar
21 - 30	445966	Kotduwari	51 - 75	445968	Katangpali
21 - 30	445971	Nawapara	51 - 75	446030	Chhuipali
21 - 30	445973	Dumarpali	76 and above	445924	Beldihpathar
21 - 30	445975	Kisdi	76 and above	445956	Palsapali

Range of Scheduled Castes population (percentages)	Location code number	Name of village	Range of Scheduled Castes population (percentages)	Location code number	Name of village
1	2	3	1	2	3
CD Block: MAHASAMUND(0108)			Less than 5	446139	Ramkheda
Nil	446089	Karradih	Less than 5	446144	Banpachari
Nil	446090	Amlor	Less than 5	446145	Torla
Nil	446091	Khamtarai	Less than 5	446146	Salihabhatha
Nil	446092	Raikera	Less than 5	446147	Darripali
Nil	446108	Gudrudih	Less than 5	446158	Turenga
Nil	446110	Bendridih Viran	Less than 5	446163	Telibandha
Nil	446114	Bir Bira	Less than 5	446165	Sindhupali
Nil	446118	Kuhri	Less than 5	446167	Dhank
Nil	446119	Khirsali	Less than 5	446168	Sindhropali (Sidhrupali)
Nil	446123	Jhakharmunda	Less than 5	446169	Kurubhatha
Nil	446125	Dhangaon	Less than 5	446174	Mungaser
Nil	446137	Nawagaon Alias Pachpedi	Less than 5	446179	Fulwari
Nil	446153	Amora	Less than 5	446188	Farfaud
Nil	446156	Patandadar	Less than 5	446192	Bhatgaon
Nil	446161	Rampur	Less than 5	446195	Gondpali
Nil	446181	Khamharmuda	Less than 5	446203	Parsada
Nil	446186	Kulhariya	Less than 5	446204	Jeotara
Nil	446211	Mordha	Less than 5	446205	Labhara Kalan
Nil	446213	Kona	Less than 5	446206	Sher
Nil	446215	Salhebhatha	Less than 5	446214	Mongra
Nil	446222	Nawapara	Less than 5	446219	Jhalkhamahriya
Nil	446242	Khattidih	Less than 5	446220	Sirgidi Jamli
Nil	446253	Bhurka	Less than 5	446223	Paterapali
Nil	446255	Lafin Kalan	Less than 5	446225	Mudmar
Nil	446270	Keshaldih	Less than 5	446228	Umarda
Nil	446272	Mugaimata	Less than 5	446229	Gaur Kheda
Nil	446274	Senakapat	Less than 5	446232	Sorid
Nil	446275	Tumadabri	Less than 5	446235	Gopalpur
Nil	446276	Chuhari	Less than 5	446240	Badgaon
Nil	446277	Kediyadh	Less than 5	446248	Paraswani
Less than 5	446086	Mudiyadh	Less than 5	446265	Sidhi
Less than 5	446094	Maraud	Less than 5	446266	Ulba Alias Nayak Badha
Less than 5	446095	Sukul Bai	Less than 5	446267	Parsa Pali Alias Nawagaon
Less than 5	446096	Nandbaru	Less than 5	446273	Fuseradh
Less than 5	446097	Khandsa	5 - 10	446087	Pasid
Less than 5	446098	Mohkam	5 - 10	446099	Pidhi
Less than 5	446107	Lahanger	5 - 10	446100	Garhsiwani
Less than 5	446111	Chhapoaradh	5 - 10	446106	Parsadh
Less than 5	446112	Banskuda	5 - 10	446113	Jalki
Less than 5	446115	Pirda	5 - 10	446117	Ondar
Less than 5	446120	Bandora	5 - 10	446121	Achanakpur
Less than 5	446126	Raitum	5 - 10	446122	Raimude
Less than 5	446134	Thumsa	5 - 10	446124	Rumekel
Less than 5	446136	Pachpedi	5 - 10	446127	Singhangarh
				446128	Bhawa

VILLAGE AND TOWN DIRECTORY

Range of Scheduled Castes population (percentages)	Location code number	Name of village	Range of Scheduled Castes population (percentages)	Location code number	Name of village
1	2	3	1	2	3
5 - 10	446129	Patewa	11 - 20	446224	Parsada
5 - 10	446131	Bodra	11 - 20	446241	Birkoni
5 - 10	446133	Khatta	11 - 20	446247	Bemcha
5 - 10	446140	Tenduwahi	11 - 20	446249	Muski
5 - 10	446142	Madhuban	11 - 20	446250	Khaira
5 - 10	446148	Joratarai	11 - 20	446254	Machewa (Part)
5 - 10	446152	Kachhardih	11 - 20	446259	Baronda Bazar
5 - 10	446154	Ulba	11 - 20	446263	Lafin Khurd
5 - 10	446155	Kolpadar	11 - 20	446268	Jhilmila
5 - 10	446157	Amori	11 - 20	446271	Pataimata
5 - 10	446159	Sarekel	11 - 20	446278	Amajola
5 - 10	446164	Dumarpali	21 - 30	446088	Borid
5 - 10	446185	Patharri	21 - 30	446103	Kukaradih
5 - 10	446197	Joba Kalan	21 - 30	446105	Khairjhiti
5 - 10	446198	Chitamkhar	21 - 30	446130	Jogidipa
5 - 10	446202	Khatti	21 - 30	446177	Singhanpur
5 - 10	446207	Kanekera	21 - 30	446182	Nawapara
5 - 10	446212	Bakma	21 - 30	446187	Keramunda
5 - 10	446216	Boriyajhar	21 - 30	446189	Saraipali
5 - 10	446226	Labhara Khurd	21 - 30	446199	Jhara
5 - 10	446227	Kaundkera	21 - 30	446230	Banseoni
5 - 10	446231	Lohardih	21 - 30	446236	Bhoring
5 - 10	446239	Achholi	21 - 30	446251	Bhalesar
5 - 10	446244	Belsonda	21 - 30	446257	Mudhena
5 - 10	446260	Chingrod	21 - 30	446261	Parsatti
11 - 20	446093	Sirpur	21 - 30	446262	Bamhani
11 - 20	446101	Achhola	21 - 30	446264	Soram
11 - 20	446109	Malidih	31 - 40	446102	Joba
11 - 20	446116	Kauwajhar	31 - 40	446135	Manpur
11 - 20	446132	Nawagaon	31 - 40	446175	Gudelabhatha
11 - 20	446141	Brekel	31 - 40	446184	Chaukbeda (Baburdih)
11 - 20	446143	Sinodha	31 - 40	446221	Chorbhatti
11 - 20	446150	Chirko	31 - 40	446234	Kanpa (Kapa)
11 - 20	446151	Sindhauri	31 - 40	446237	Beltukri
11 - 20	446160	Gongal	31 - 40	446238	Achharidih
11 - 20	446166	Jampali	31 - 40	446243	Barbaspur
11 - 20	446170	Jhalap	31 - 40	446245	Kharora
11 - 20	446172	Lakhanpur	31 - 40	446256	Nandgaon
11 - 20	446173	Chhindpan (Chhillpawan)	41 - 50	446138	Kokadi
11 - 20	446180	Bawankera	41 - 50	446149	Chhindoali
11 - 20	446191	Nartora	41 - 50	446193	Pachri (Pachuri)
11 - 20	446200	Mudiyadiah	41 - 50	446210	Murki
11 - 20	446201	Pali	41 - 50	446246	Ghodari
11 - 20	446208	Dhansuli	41 - 50	446252	Paraskol
11 - 20	446217	Keshwa	41 - 50	446258	Saradih
11 - 20	446218	Kosrangi	51 - 75	446104	Tenduwahi Alias Nawagao

Range of Scheduled Castes population (percentages)	Location code number	Name of village	Range of Scheduled Castes population (percentages)	Location code number	Name of village
1	2	3	1	2	3
51 - 75	446171	Turidih	Less than 5	446316	Khuteri
51 - 75	446178	Barbhatha	Less than 5	446318	Arand
51 - 75	446196	Barekel Kalan	Less than 5	446319	Khaparakhhol
76 and above	446176	Khamharmuda	Less than 5	446322	Nawapara Kalan (Nawapara)
76 and above	446183	Bamburdih (Baburdih)	Less than 5	446323	Mohda
76 and above	446194	Pandripani	Less than 5	446326	Kumharimuda
76 and above	446233	Amawash	Less than 5	446327	Banskata (Banjkata)
			Less than 5	446330	Khedigaon
			Less than 5	446331	Mudagaon
			Less than 5	446334	Nawagaon Kalan (Nawagaon)
			Less than 5	446335	Kodo Pali
			Less than 5	446337	Sohagpur
			Less than 5	446338	Bharuwamuda
			Less than 5	446341	Kolda
			Less than 5	446342	Farouda
			Less than 5	446343	Charauda (Charoda)
			Less than 5	446346	Dogajhar
			Less than 5	446352	Boirlami
			Less than 5	446357	Chikhali (Chikhli)
			Less than 5	446358	Togopathara
			Less than 5	446361	Amodidih
			Less than 5	446362	Girma
			Less than 5	446363	Atharagudi
			Less than 5	446366	Rajasewaiya Khurd
			Less than 5	446368	Dongripali
			Less than 5	446369	Teka
			Less than 5	446370	Kaudiya
			Less than 5	446373	Rampur
			Less than 5	446374	Kishanpur (Kisanpur)
			Less than 5	446376	Patandadar
			Less than 5	446377	Gabaud
			Less than 5	446381	Gopalpur
			Less than 5	446391	Thelkodadar
Less than 5	446280	Ghonch	Less than 5	446393	Narsaiya Pallam(Narsiya)
Less than 5	446281	Belar	Less than 5	446399	Kudaridadar
Less than 5	446283	Bagarpali	Less than 5	446401	Jabalpur
Less than 5	446284	Ghoghra	Less than 5	446410	Patharla
Less than 5	446288	Durugpali	Less than 5	446415	Jhapimauha (Jhapimauta)
Less than 5	446291	Dhanora	Less than 5	446416	Deotarai
Less than 5	446293	Godbahal	Less than 5	446425	Pirda
Less than 5	446296	Saragтора	Less than 5	446432	Dewalgarh
Less than 5	446299	Jamhar	Less than 5	446448	Jagdishpur
Less than 5	446302	Bhitidih	Less than 5	446451	Narsinghpur
Less than 5	446309	Sarkada	Less than 5	446454	Sitapur
Less than 5	446310	Potapara	Less than 5	446455	Khursipahar
Less than 5	446311	Parsapali	Less than 5	446456	Remda
Less than 5	446313	Dighepur	Less than 5		

VILLAGE AND TOWN DIRECTORY

Range of Scheduled Castes population (percentages)	Location code number	Name of village	Range of Scheduled Castes population (percentages)	Location code number	Name of village
1	2	3	1	2	3
Less than 5	446462	Jamjuda	5 - 10	446394	Rajpalpur
Less than 5	446466	Paterapali	5 - 10	446400	Khamhan
Less than 5	446474	Pandripani	5 - 10	446402	Jabalpur Tukda Naya(Viran)
Less than 5	446476	Barikpali	5 - 10	446412	Mohgaon
Less than 5	446478	Jarabharan	5 - 10	446414	Karidongar
Less than 5	446481	Chhoteloram	5 - 10	446417	Lawamauha (Lawamauta)
Less than 5	446488	Saldih	5 - 10	446423	Khairjhuri
Less than 5	446490	Dongripali	5 - 10	446428	Barekel
Less than 5	446497	Laripur	5 - 10	446429	Godbharra
Less than 5	446503	Gauriya	5 - 10	446441	Bhajpuri
Less than 5	446505	Pipraud	5 - 10	446445	Chanaurdih
Less than 5	446507	Sagundhap	5 - 10	446453	Burodih
Less than 5	446511	Mati Daraha	5 - 10	446458	Salhe Tarai
Less than 5	446516	Deosaral	5 - 10	446460	Kanchanpur
Less than 5	446518	Santemri	5 - 10	446464	Deori
Less than 5	446526	R.B.Chiepman	5 - 10	446465	Narayanpur
5 - 10	446286	Kasahibahara	5 - 10	446468	Mohgaon
5 - 10	446290	Dadargaon	5 - 10	446471	Pendrawan
5 - 10	446297	Futguna	5 - 10	446479	Bagardarha
5 - 10	446298	Bartunga	5 - 10	446484	Dhodharkasa
5 - 10	446305	Rajadera	5 - 10	446485	Bahadurpur
5 - 10	446306	Kokobhatha	5 - 10	446489	Akaltara
5 - 10	446315	Thakurdiya Kalan	5 - 10	446492	Padakipali
5 - 10	446317	Kauhakunda	5 - 10	446493	Bade Loram
5 - 10	446320	Thakurdaya Kalan	5 - 10	446496	Fathamuda
5 - 10	446324	Kotadadar	5 - 10	446498	Laripur Tukda Chhota
5 - 10	446328	Bijarapali (Banjkata)	5 - 10	446509	Sagundhap Tukda
5 - 10	446332	Gahanabhatha	5 - 10	446510	Dharampur
5 - 10	446344	Bhurkoni	5 - 10	446512	Chatamauha
5 - 10	446345	Birajpali	5 - 10	446520	Badetemri
5 - 10	446347	Churrupali	5 - 10	446523	Sankara
5 - 10	446348	Parasada	11 - 20	446285	Pandrikhar
5 - 10	446349	Lilesar	11 - 20	446287	Sona Silli
5 - 10	446351	Chhindoli	11 - 20	446289	Lamidih
5 - 10	446353	Beldih	11 - 20	446294	Mudhipar (Mudipar)
5 - 10	446356	Pilawapali	11 - 20	446295	Gadbeda
5 - 10	446359	Dumarpali	11 - 20	446304	Chhibarra
5 - 10	446364	Nawaparakhurd	11 - 20	446307	Amlidih
5 - 10	446372	Laxmipur	11 - 20	446314	Janghora
5 - 10	446375	Khair Khuta	11 - 20	446321	Saraipali
5 - 10	446379	Bhokaludih	11 - 20	446350	Bundeli
5 - 10	446382	Charbhatha	11 - 20	446355	Barekelkhurd
5 - 10	446383	Ansula	11 - 20	446360	Sukhipali
5 - 10	446386	Baludidih	11 - 20	446365	Lahraud
5 - 10	446388	Bamhani	11 - 20	446367	Sewaiya Kalan
5 - 10	446390	Pandripani	11 - 20	446378	Memra
5 - 10	446392	Pardhiyasaraipali	11 - 20	446380	Loharakot

Range of Scheduled Castes population (percentages)	Location code number	Name of village	Range of Scheduled Castes population (percentages)	Location code number	Name of village
1	2	3	1	2	3
11 - 20	446387	Kesharpur	21 - 30	446473	Nawagaon Tukda
11 - 20	446389	Dalalkhar	21 - 30	446494	Paraswani
11 - 20	446396	Arangi	21 - 30	446501	Sinharpur Tukda
11 - 20	446397	Arangitukda Naya	21 - 30	446521	Badetemri Nakti Nala Tukda
11 - 20	446403	Jadamuda	21 - 30	446525	Lohrin Dongari
11 - 20	446405	Jhar Muda	31 - 40	446385	Spos
11 - 20	446408	Tala	31 - 40	446443	Sawitripur
11 - 20	446411	Baitari	31 - 40	446487	Shankarpur
11 - 20	446418	Saisaraipali	41 - 50	446279	Hanumandih
11 - 20	446419	Dhupendih	41 - 50	446477	Barikpali Tukda
11 - 20	446421	Bhaskarapali	51 - 75	446340	Sewati
11 - 20	446422	Limdarha	51 - 75	446409	Tilakpur
11 - 20	446426	Bagmada	51 - 75	446440	Vijyamaal Tu
11 - 20	446430	Jhagrendih	51 - 75	446444	Sawatripurtukda
11 - 20	446433	Barnaidadar	76 and above	446435	Rampur
11 - 20	446434	Bhikhapali	76 and above	446436	Rampur Tukda
11 - 20	446438	Tilanjapur			
11 - 20	446442	Bhatkhunda			
11 - 20	446449	Jagdishpur Tukda Hostpi			
11 - 20	446450	Jagdishpur Tukda Purana	Nil	446535	Kocharra
11 - 20	446452	Bamdadih	Nil	446551	Kuspali
11 - 20	446457	Remada Tukada	Nil	446556	Sohagpur Alias Nawagaon
11 - 20	446459	Sirko	Nil	446571	Khattadih
11 - 20	446463	Dhaba Khar	Nil	446586	Patparpali Khrud
11 - 20	446470	Banjari Dipa	Nil	446597	Bokramuda Khurd
11 - 20	446480	Katangtarai	Nil	446599	Kandijhar
11 - 20	446482	Chhote Loram Tukda Naya	Nil	446603	Kotripani
11 - 20	446486	Lalmati	Nil	446608	Tongopani Kalan
11 - 20	446504	Utekel	Nil	446609	Tongopani Khurd
11 - 20	446513	Rikha Dadar	Nil	446611	Guljhar
11 - 20	446515	Sarifabad	Nil	446612	Hathibahara
11 - 20	446522	Bijra Bhatha	Nil	446613	Matarbahara
11 - 20	446524	Bijepur	Nil	446627	Lodamuda (Londamuda)
21 - 30	446292	Hardi	Nil	446630	Ratapali
21 - 30	446312	Lakhagarh	Nil	446639	Baniyatora
21 - 30	446325	Badhaipali	Nil	446644	Bhalukona
21 - 30	446333	Chaukbeda	Nil	446645	Dwartara Kalan
21 - 30	446407	Dongripali	Nil	446646	Dwartarakhur
21 - 30	446413	Kotgarh	Nil	446648	Kachhardih
21 - 30	446420	Jogidadar	Nil	446649	Palsipani
21 - 30	446424	Tarekela	Nil	446656	Chhindola
21 - 30	446427	Bramhanpuri	Nil	446658	Kurrubhatha
21 - 30	446437	Rajpur	Nil	446660	Dhaurabhantha
21 - 30	446439	Bijemal	Nil	446663	Kokanajhar
21 - 30	446461	Chhuwali Patera(Chhuwal	Nil	446669	Ghunchapali
21 - 30	446467	Bhairapur	Nil	446673	Dond
			Nil	446680	Joratarai

CD Block: BAGBAHARA(0110)

VILLAGE AND TOWN DIRECTORY

Range of Scheduled Castes population (percentages)	Location code number	Name of village	Range of Scheduled Castes population (percentages)	Location code number	Name of village
1	2	3	1	2	3
Nil	446697	Bagbahara Khurd	Less than 5	446621	Amera
Nil	446699	Kalyanpur	Less than 5	446632	Jhitki
Nil	446700	Karma Pat Par	Less than 5	446640	Karagula
Nil	446703	Thakuripali	Less than 5	446651	Chhuri-Dabri
Nil	446709	Salhebhantha	Less than 5	446652	Teka
Nil	446728	Dargaon	Less than 5	446653	Roda
Nil	446737	Dokarpali	Less than 5	446659	Thonga
Nil	446738	Kolda	Less than 5	446665	Pendra
Nil	446747	Padkipali	Less than 5	446670	Dharampur
Nil	446749	Belar	Less than 5	446674	Anwaradabri
Nil	446750	Pankadih	Less than 5	446675	Kasahibahara
Nil	446758	Potiya	Less than 5	446681	Raital
Nil	446760	Khamhar Muda Ryt.	Less than 5	446685	Junwani Kalan
Nil	446766	Banjrbahara	Less than 5	446690	Junwanikhurd
Nil	446768	Baihadih	Less than 5	446693	Amgaon
Less than 5	446529	Mongrapali	Less than 5	446694	Lamkeni
Less than 5	446531	Khurmudi	Less than 5	446698	Bagbahara Kalan(Viran)
Less than 5	446533	Bodridadar	Less than 5	446701	Bihajhar
Less than 5	446542	Mungaser	Less than 5	446702	Kausara
Less than 5	446544	Tedinara	Less than 5	446706	Birajpali
Less than 5	446546	Chhuiha	Less than 5	446713	Turijhar
Less than 5	446550	Ganjar	Less than 5	446714	Tilaidadar
Less than 5	446554	Basuladabri	Less than 5	446715	Saraipali
Less than 5	446558	Mokha	Less than 5	446717	Dhamantori
Less than 5	446559	Chingariya	Less than 5	446718	Kalmidadar
Less than 5	446561	Baghamuda	Less than 5	446720	Bandumuda
Less than 5	446563	Kosmi	Less than 5	446723	Kasturbod
Less than 5	446566	Daijbandha	Less than 5	446725	Sukharidabri
Less than 5	446567	Dongakhamariya	Less than 5	446729	Sirripathari Muda
Less than 5	446568	Manki	Less than 5	446740	Gaboud
Less than 5	446570	Karhidih	Less than 5	446741	Barbaspur
Less than 5	446575	Temari	Less than 5	446751	Tarpongi
Less than 5	446576	Chandarpur	Less than 5	446753	Arand
Less than 5	446577	Seoni Kalan	Less than 5	446756	Mamabhancha
Less than 5	446579	Sonamundi	Less than 5	446759	Hichchha
Less than 5	446580	Bamhansara	5 - 10	446527	Rewa
Less than 5	446581	Bamhandih	5 - 10	446532	Dongargaon
Less than 5	446582	Patperpali Kalan	5 - 10	446543	Saldabri
Less than 5	446587	Kuliya	5 - 10	446548	Tupak Bora
Less than 5	446591	Bhoinabahara Kalan	5 - 10	446553	Bhadarsi
Less than 5	446595	Jamgaon	5 - 10	446560	Khairat Khurd
Less than 5	446601	Bidora	5 - 10	446564	Salhe Bhantha
Less than 5	446604	Bhalu Chuwa	5 - 10	446569	Khursipar
Less than 5	446606	Batora	5 - 10	446574	Keramuda Khurd
Less than 5	446614	Kosmarra	5 - 10	446583	Matguda
Less than 5	446616	Bichhladar	5 - 10	446584	Kasahibahara
Less than 5	446617	Tengrahi	5 - 10	446585	Bhaluchuwa

Range of Scheduled Castes population (percentages)	Location code number	Name of village	Range of Scheduled Castes population (percentages)	Location code number	Name of village
1	2	3	1	2	3
5 - 10	446588	Lukupali	11 - 20	446562	Deori
5 - 10	446589	Komakhan	11 - 20	446573	Keramuda Kalan
5 - 10	446596	Bokramuda Kalan	11 - 20	446594	Fulwari Khurd
5 - 10	446598	Khusrupali	11 - 20	446620	Ukhara
5 - 10	446600	Ghotiya Pani	11 - 20	446626	Paterapali
5 - 10	446607	Bakma	11 - 20	446633	Kokdi
5 - 10	446610	Kasekera	11 - 20	446634	Narra
5 - 10	446615	Bhotha	11 - 20	446635	Pandripani
5 - 10	446618	Darbekera	11 - 20	446637	Parkom
5 - 10	446623	Boirgaon	11 - 20	446638	Parsuli
5 - 10	446625	Bindrawan	11 - 20	446642	Senbhata
5 - 10	446629	Jhalmala	11 - 20	446654	Amakoni
5 - 10	446631	Bahera Bhatha	11 - 20	446655	Khamhariya
5 - 10	446643	Khairat Kalan	11 - 20	446671	Amethi
5 - 10	446647	Bhalesar	11 - 20	446679	Charoda
5 - 10	446650	Tuhalu	11 - 20	446686	Ghunchapali Kalan
5 - 10	446662	Bodrabhandha	11 - 20	446692	Sonaputi
5 - 10	446666	Fuljhar	11 - 20	446705	Kotanpali
5 - 10	446667	Khuteri	11 - 20	446711	Shikaripali
5 - 10	446668	Tusda	11 - 20	446719	Dabpali
5 - 10	446672	Tamora	11 - 20	446721	Dokarpali
5 - 10	446676	Paterapali	11 - 20	446731	Koma
5 - 10	446677	Bhimkhoj	11 - 20	446732	Khallari
5 - 10	446691	Padkipali	11 - 20	446736	Amurda
5 - 10	446704	Samhar	11 - 20	446743	Churki
5 - 10	446707	Kauhakuda	11 - 20	446744	Nawagaon
5 - 10	446708	Sondadar	11 - 20	446746	Telibandha
5 - 10	446710	Bhikhpali	11 - 20	446752	Mohandi (Mohadi)
5 - 10	446712	Tendukona	11 - 20	446761	Jamli
5 - 10	446716	Mongrapali	11 - 20	446763	Bijradih
5 - 10	446722	Khusrupali	11 - 20	446765	Jeewangarh
5 - 10	446726	Dawanbod	21 - 30	446528	Dongripali
5 - 10	446727	Anwarpur	21 - 30	446538	Chhibarra
5 - 10	446730	Amanara	21 - 30	446552	Mohba
5 - 10	446733	Boirgaon	21 - 30	446557	Bhilai Dadar Kalan
5 - 10	446735	Gadaghat	21 - 30	446565	Baiga Khamariya
5 - 10	446739	Mohgaon	21 - 30	446605	Fulwari Kalan
5 - 10	446748	Kashibahara(Marar Kashibahara)	21 - 30	446628	Mudpar
			21 - 30	446636	Amanpuri
5 - 10	446754	Hadaband	21 - 30	446641	Khatti
5 - 10	446757	Dongripali	21 - 30	446661	Dumardih
5 - 10	446762	Khamharmuda Mal.	21 - 30	446664	Dumarpali
5 - 10	446764	Chorbhatti	21 - 30	446678	Kamraud
11 - 20	446536	Khemda	21 - 30	446682	Haranadader
11 - 20	446539	Simgaon	21 - 30	446688	Khopali
11 - 20	446540	Nartori	21 - 30	446696	Sunsuniya
11 - 20	446545	Khadadarha	21 - 30	446745	Onkarband

VILLAGE AND TOWN DIRECTORY

Range of Scheduled Castes population (percentages)	Location code number	Name of village	Range of Scheduled Castes population (percentages)	Location code number	Name of village
1	2	3	1	2	3
21 - 30	446755	Pacheda	41 - 50	446578	Seoni Khurd
21 - 30	446767	Jogidipa	41 - 50	446622	Lamisara
31 - 40	446547	Firgi	41 - 50	446695	Sondadar
31 - 40	446549	Mudagaon	41 - 50	446724	Hathigarh
31 - 40	446619	Saraipali	41 - 50	446734	Bohardih
31 - 40	446657	Amlidih	51 - 75	446572	Bhatgaon
31 - 40	446742	Kanharpuri	51 - 75	446590	Suwarnar
41 - 50	446530	Charbhatha	51 - 75	446593	Pandrachuwa
41 - 50	446534	Senbhantha	51 - 75	446602	Manboy
41 - 50	446555	Litiyadar	76 and above	446537	Banskanta

APPENDIX VII B
LIST OF VILLAGES ACCORDING TO THE PROPORTION OF THE SCHEDULED TRIBES TO THE TOTAL POPULATION BY RANGES

Range of Scheduled Tribes population (percentages)	Location code number	Name of village	Range of Scheduled Tribes population (percentages)	Location code number	Name of village
1	2	3	1	2	3
CD Block: BASNA(0106)			11 - 20	445689	Dongaripali (Chanat)
			11 - 20	445700	Tilaidadar
Nil	445744	Pitaipali	11 - 20	445705	Garhgaon
Nil	445791	Samanlor	11 - 20	445706	Birendabari
Less than 5	445658	Palsabhadi	11 - 20	445724	Palsapali
Less than 5	445674	Medhapali	11 - 20	445730	Durugpali Tukda Bada
Less than 5	445728	Tarekela Urf Bawalighutkuri	11 - 20	445731	Dhumabhatha
Less than 5	445767	Chhotetemri	11 - 20	445746	Boharpar
Less than 5	445776	Jogipali	11 - 20	445751	Barbaspur
Less than 5	445781	Saraipatera	11 - 20	445753	Gidhli
Less than 5	445783	Gerrabhatha	11 - 20	445760	Pounsra
Less than 5	445787	Bitangipali	11 - 20	445762	Jalkot
Less than 5	445800	Badedabha	11 - 20	445766	Barpeladih
Less than 5	445801	Chhotedabha	11 - 20	445770	Gadahabhata
Less than 5	445802	Jamdi	11 - 20	445774	Habekanta
Less than 5	445808	Chorbhatti	11 - 20	445780	Rasoda
Less than 5	445826	Kewtapali	11 - 20	445792	Bansula
5 - 10	445632	Mungadih	11 - 20	445794	Arekel
5 - 10	445635	Chhatapathar Tukda-1	11 - 20	445797	Paraskol
5 - 10	445677	Umariya	11 - 20	445807	Amabhauna
5 - 10	445708	Dhalam	11 - 20	445812	Keramuda Tukada Urf.
5 - 10	445743	Sankari	Basantpur		
5 - 10	445745	Bhulka	11 - 20	445814	Keramunda
5 - 10	445759	Bardih	11 - 20	445821	Kudaribahratukda Naya
5 - 10	445761	Jagat	11 - 20	445825	Baroli
5 - 10	445777	Khawaspali	11 - 20	445827	Garhpuljhar
5 - 10	445786	Khemda	11 - 20	445836	Pilwapali
5 - 10	445789	Bhathori	11 - 20	445837	Pipalipali
5 - 10	445793	Garhpatni	11 - 20	445843	Akharabhatha Tukda
5 - 10	445810	Indarpur	11 - 20	445845	Ankori
5 - 10	445831	Chhotepatani	21 - 30	445625	Hedspali
5 - 10	445848	Pargala	21 - 30	445626	Butipali
11 - 20	445631	Kewtapali	21 - 30	445629	Badesajapali
11 - 20	445641	Lambar	21 - 30	445638	Jhalpali
11 - 20	445647	Bhawarchuwa Tukda	21 - 30	445640	Madhopali
11 - 20	445648	Bhawarchuwa	21 - 30	445642	Tipa
11 - 20	445657	Bansulidih	21 - 30	445644	Bhauradadar
11 - 20	445664	Durgapali	21 - 30	445645	Salkhand
11 - 20	445666	Bendari	21 - 30	445650	Ghutica
11 - 20	445667	Kapudih	21 - 30	445656	Rohina
11 - 20	445678	Koliyaridih	21 - 30	445660	Sukhapali
11 - 20	445685	Jharband	21 - 30	445661	Sagarpali
11 - 20	445686	Bhanwarpur	21 - 30	445663	Bichhiya

VILLAGE AND TOWN DIRECTORY

Range of Scheduled Tribes population (percentages)	Location code number	Name of village	Range of Scheduled Tribes population (percentages)	Location code number	Name of village
1	2	3	1	2	3
21 - 30	445668	Dularpali	31 - 40	445720	Naugadi
21 - 30	445688	Lalitpur	31 - 40	445723	Padkipali
21 - 30	445690	Kelwardabari	31 - 40	445732	Bhainsakhuri
21 - 30	445701	Daldali	31 - 40	445734	Baradoli
21 - 30	445703	Bhuneswarpur	31 - 40	445735	Gohedadar
21 - 30	445704	Chanat	31 - 40	445736	Koliha Deori
21 - 30	445709	Tangapasa	31 - 40	445739	Karrabhouna
21 - 30	445710	Ajagarkhar	31 - 40	445740	Kumhari
21 - 30	445721	Dhamanghukuri	31 - 40	445752	Banipali
21 - 30	445722	Rupapali	31 - 40	445754	Gudhiyari
21 - 30	445729	Durugpali	31 - 40	445763	Gidhapali
21 - 30	445738	Dhanapali	31 - 40	445779	Jiradabari
21 - 30	445742	Gourtek	31 - 40	445798	Surangipali
21 - 30	445747	Singhanpur	31 - 40	445822	Kudaribahra
21 - 30	445748	Chhuipali	31 - 40	445823	Hadapathara
21 - 30	445750	Mohka	31 - 40	445838	Kalkasa
21 - 30	445755	Pipalkhuta	31 - 40	445844	Birsingh Pali
21 - 30	445756	Barihapali	41 - 50	445628	Khurdarha
21 - 30	445757	Kharora	41 - 50	445637	Dongripali
21 - 30	445768	Badetemri	41 - 50	445639	Chhirrabahara
21 - 30	445782	Bargaon	41 - 50	445643	Lohrindipa
21 - 30	445784	Khatkhati	41 - 50	445669	Budhudongar
21 - 30	445788	Padardih	41 - 50	445680	Lohadipur
21 - 30	445795	Kudekel	41 - 50	445684	Mudidih
21 - 30	445799	Dudhipali	41 - 50	445692	Bamhanindih
21 - 30	445803	Potapara	41 - 50	445693	Khogasa
21 - 30	445805	Saraipali(Chorbhatti)	41 - 50	445695	Jamnidih
21 - 30	445806	Bichhiya	41 - 50	445698	Rangmatiya
21 - 30	445809	Mednipur	41 - 50	445711	Paserlewa
21 - 30	445811	Jewra	41 - 50	445712	Sarkanda
21 - 30	445815	Kurchundi	41 - 50	445713	Paita
21 - 30	445818	Kapsakhuta	41 - 50	445733	Kodopali
21 - 30	445828	Amapali	41 - 50	445741	Khusarupali
21 - 30	445834	Deori	41 - 50	445758	Bhadarpali
21 - 30	445841	Thakurpali	41 - 50	445764	Bhukel
21 - 30	445847	Palsapali	41 - 50	445765	Khurapali
31 - 40	445633	Harda	41 - 50	445771	Ganekera
31 - 40	445649	Karnapali	41 - 50	445773	Chhirschunwa
31 - 40	445653	Gayatripur	41 - 50	445778	Pathiapali
31 - 40	445659	Santpali	41 - 50	445785	Chhandanpur
31 - 40	445665	Birsingpali	41 - 50	445796	Mudpahar
31 - 40	445676	Bartiyabhatha	41 - 50	445833	Chimarkel
31 - 40	445683	Udela	41 - 50	445839	Lamkasa
31 - 40	445699	Sawrooppur	41 - 50	445840	Nanaksagar
31 - 40	445715	Bijrabhata	51 - 75	445624	Bhuthabhara
31 - 40	445718	Milarabad	51 - 75	445627	Loharpali

Range of Scheduled Tribes population (percentages)	Location code number	Name of village	Range of Scheduled Tribes population (percentages)	Location code number	Name of village
1	2	3	1	2	3
51 - 75	445630	Beltikri	Nil	445974	Sonpuri
51 - 75	445634	Bundelabhatha	Nil	446039	Darlipali
51 - 75	445646	Kurmadih	Nil	446049	Balanda
51 - 75	445651	Sagundih	Less than 5	445862	Limauguda
51 - 75	445655	Kasipali	Less than 5	445878	Girsa
51 - 75	445662	Bijrabhantha	Less than 5	445879	Dumarpali
51 - 75	445671	Kotendarha	Less than 5	445881	Jogidipa
51 - 75	445679	Sanbahali	Less than 5	445886	Kendumudi
51 - 75	445682	Bandabari	Less than 5	445900	Kanhakunda
51 - 75	445687	Bandabari	Less than 5	445941	Pudagarh
51 - 75	445691	Jamdarha	Less than 5	446018	Mawalikhar
51 - 75	445696	Purushotampur	Less than 5	446020	Tiharipali
51 - 75	445707	Bilkhanda	Less than 5	446030	Chhuipali
51 - 75	445716	Chipari Ona	Less than 5	446036	Sukhapali
51 - 75	445717	Chapiya	Less than 5	446048	Gamhardih
51 - 75	445725	Kanda Dongar	Less than 5	446050	Joba
51 - 75	445726	Chandkhuri	Less than 5	446058	Ghatkachhar
51 - 75	445749	Baigandih	5 - 10	445877	Mohda
51 - 75	445769	Dumarpali	5 - 10	445880	Mudha
51 - 75	445772	Nawagaon	5 - 10	445888	Kokadi
51 - 75	445775	Saraipali (Bhulka)	5 - 10	445889	Banigirola
51 - 75	445790	Parrapat (Pandrapat)	5 - 10	445890	Bhikhapali
51 - 75	445813	Ganeshpur	5 - 10	445897	Balsi
51 - 75	445830	Salhejhariya	5 - 10	445911	Badepandhi
51 - 75	445832	Sonamundi	5 - 10	445917	Chhibarra
51 - 75	445835	Kayatpali	5 - 10	445930	Jangalbeda
76 and above	445636	Chhatapathar Tukda-2	5 - 10	445931	Toresingha
76 and above	445654	Kusmur	5 - 10	445933	Bhuthiya
76 and above	445670	Chhirralewa	5 - 10	445954	Amlipadar
76 and above	445672	Pilwapali	5 - 10	445976	Kasdol
76 and above	445673	Thuthapali	5 - 10	445982	Nanakpali
76 and above	445675	Harilchhapar	5 - 10	445991	Dewanpali
76 and above	445681	Paterapali	5 - 10	445998	Dewalbhatha
76 and above	445697	Bhalukona (Bhalukonha)	5 - 10	446015	Lanti
76 and above	445714	Jharudela	5 - 10	446045	Charbhatha
76 and above	445719	Kalmidadar	5 - 10	446053	Ganiyaripali
76 and above	445727	Tarekela Urf Bhawaradadr	5 - 10	446069	Bektikari
76 and above	445737	Paraskol	5 - 10	446072	Manpali
76 and above	445817	Keharpur	11 - 20	445852	Beharpali
76 and above	445842	Akharabhatha	11 - 20	445853	Pandripani(Padripani)
			11 - 20	445855	Jamhari
			11 - 20	445863	Risekela
			11 - 20	445864	Bodapali
			11 - 20	445865	Kenduwa
			11 - 20	445866	Bijatipali
			11 - 20	445869	Daganiya
			11 - 20	445885	Chakarda
CD Block: SARAIPALI(0107)					
Nil	445887	Banpali	11 - 20	445885	Kenduwa
Nil	445924	Beldihpathar	11 - 20	445866	Bijatipali
Nil	445956	Palsapali	11 - 20	445869	Daganiya
Nil	445968	Katangpali	11 - 20	445885	Chakarda

VILLAGE AND TOWN DIRECTORY

Range of Scheduled Tribes population (percentages)	Location code number	Name of village	Range of Scheduled Tribes population (percentages)	Location code number	Name of village
1	2	3	1	2	3
11 - 20	445891	Baidpali	21 - 30	445874	Patsendri
11 - 20	445893	Bondanawa Pali	21 - 30	445875	Chandibhauna
11 - 20	445898	Kankewa	21 - 30	445876	Nawarangpur(Naurangpur)
11 - 20	445899	Mokhaputka	21 - 30	445882	Palsapali
11 - 20	445902	Barihapali	21 - 30	445883	Amarkot
11 - 20	445905	Harratar	21 - 30	445892	Darrabhatha
11 - 20	445906	Jognipali	21 - 30	445895	Kendudhar
11 - 20	445907	Kutela	21 - 30	445896	Bagaijor
11 - 20	445910	Sanpandhi	21 - 30	445903	Lukapara
11 - 20	445915	Antarla	21 - 30	445914	Kasalba
11 - 20	445919	Toshgaon	21 - 30	445923	Gidhamuda
11 - 20	445937	Semaliya	21 - 30	445925	Beldih
11 - 20	445947	Amaldih	21 - 30	445932	Mudpahar
11 - 20	445952	Kodopali	21 - 30	445938	Nawagaon
11 - 20	445971	Nawapara	21 - 30	445939	Kusmisarar
11 - 20	445975	Kisdi	21 - 30	445942	Palidih
11 - 20	445985	Khairjhitaki	21 - 30	445946	Palsapali
11 - 20	445992	Bastipali	21 - 30	445957	Gerra
11 - 20	445993	Madhopali	21 - 30	445960	Artunda
11 - 20	445996	Arjunda	21 - 30	445963	Tilaimal
11 - 20	445999	Khaparidih	21 - 30	445969	Balouda
11 - 20	446000	Baitari	21 - 30	445977	Belmundi
11 - 20	446003	Chhindpali	21 - 30	445981	Kena
11 - 20	446004	Bhothaldih	21 - 30	445983	Tengnapali
11 - 20	446024	Rimji	21 - 30	445986	Jalgarh
11 - 20	446026	Birkol	21 - 30	445988	Kesratal
11 - 20	446027	Palsapali	21 - 30	445989	Putka
11 - 20	446028	Kanwarpali	21 - 30	445994	Ichchhapur
11 - 20	446032	Baradoli	21 - 30	446007	Batki
11 - 20	446034	Kokdi	21 - 30	446010	Paikin
11 - 20	446035	Paraskol	21 - 30	446012	Rafel
11 - 20	446038	Kurmipali	21 - 30	446013	Damodarha
11 - 20	446044	Guthanipali	21 - 30	446017	Buromal
11 - 20	446051	Banjhapali	21 - 30	446021	Kharniyabahal
11 - 20	446061	Makarmuta	21 - 30	446023	Jogidadar
11 - 20	446062	Lakhanpur	21 - 30	446025	Bodesara
11 - 20	446070	Jamadalkha	21 - 30	446031	Ghespali
11 - 20	446071	Parewapali	21 - 30	446037	Kalenda (Kelenda)
11 - 20	446073	Bagduwari	21 - 30	446040	Dongaripali
11 - 20	446075	Ghunchapali	21 - 30	446052	Singbahal
11 - 20	446077	Kasturabahal	21 - 30	446059	Chhibarra
11 - 20	446081	Samdaraha	21 - 30	446064	Palsabhadi
21 - 30	445867	Tilaiipali	21 - 30	446065	Kharkhari (Kharkati)
21 - 30	445868	Podapali	21 - 30	446067	Singhoda
21 - 30	445871	Darrabhata	21 - 30	446074	Bajibahal
21 - 30	445872	Nawagarh	21 - 30	446078	Padkipali
21 - 30	445873	Jalpur	21 - 30	446084	Sahajpani

Range of Scheduled Tribes population (percentages)	Location code number	Name of village	Range of Scheduled Tribes population (percentages)	Location code number	Name of village
1	2	3	1	2	3
31 - 40	445851	Chhirrapali	41 - 50	446006	Rudha (Ruda)
31 - 40	445854	Sajapali	41 - 50	446016	Gahanakhar
31 - 40	445884	Nunpani	41 - 50	446022	Raksha
31 - 40	445894	Pretandih	41 - 50	446080	Sargunabhata
31 - 40	445901	Lakhanpali	41 - 50	446083	Gaurbahali
31 - 40	445904	Parsada	51 - 75	445857	Mohanmuda
31 - 40	445908	Kejunwa (Kejuwa)	51 - 75	445860	Kosampali
31 - 40	445912	Bilaigarh	51 - 75	445870	Pelagarh
31 - 40	445920	Pandapara	51 - 75	445909	Mudapahar
31 - 40	445921	Lamkeni	51 - 75	445922	Saraipali
31 - 40	445936	Kundapali	51 - 75	445926	Jatakanhar
31 - 40	445940	Hardasarar	51 - 75	445935	Mohgaon
31 - 40	445958	Temri	51 - 75	445943	Kanpala
31 - 40	445965	Antarjhala	51 - 75	445945	Sirboda
31 - 40	445970	Kalidarha	51 - 75	445948	Khokhepur
31 - 40	445979	Saldih	51 - 75	445950	Koliha Deori
31 - 40	445987	Kodoguda	51 - 75	445951	Tibhupali
31 - 40	445995	Saraipatra	51 - 75	445955	Chhibarra
31 - 40	446008	Khamharpali	51 - 75	445959	Sukda
31 - 40	446014	Sirshobha	51 - 75	445961	Jampali
31 - 40	446019	Daugudi	51 - 75	445972	Kokdi
31 - 40	446043	Pandaripani	51 - 75	445973	Dumaripali
31 - 40	446046	Bandalimal	51 - 75	445980	Paikpara
31 - 40	446055	Chiwarakuta	51 - 75	445984	Singharpur
31 - 40	446056	Murmuri	51 - 75	445997	Khairmal
31 - 40	446066	Sagarpali	51 - 75	446011	Debrigarh
31 - 40	446068	Chhuipali	51 - 75	446041	Saraipali(Bhagta)(Saraipali)
31 - 40	446079	Maldamal	51 - 75	446042	Koilbahal
31 - 40	446082	Paterapali	51 - 75	446054	Dewangudi
41 - 50	445849	Potapara	51 - 75	446057	Rehatikhhol
41 - 50	445850	Awalachaka	76 and above	445856	Raipani
41 - 50	445858	Dudumchuwan	76 and above	445859	Mauhadeepa
41 - 50	445913	Kalenda	76 and above	445861	Kakenchuwa
41 - 50	445916	Gohirapali (Goharapali)	76 and above	445927	Pajharapali
41 - 50	445918	Manki	76 and above	445934	Kurludhudha (Kurludada)
41 - 50	445928	Bhalukona	76 and above	445949	Chhirrakhar
41 - 50	445929	Rajadih	76 and above	445967	Bhursapali
41 - 50	445944	Sirpur	76 and above	445978	Salhepali
41 - 50	445953	Pujaripali	76 and above	446005	Akashkhara
41 - 50	445962	Banobhatha	76 and above	446009	Banhardih
41 - 50	445964	Kapukunda	76 and above	446047	Bandupali
41 - 50	445966	Kotduwari	76 and above	446060	Salhebhatha(Salhebhanth
41 - 50	445990	Dongijharan	76 and above	446063	Dewanpali
41 - 50	446001	Chattigirola	76 and above	446076	Dongarkasa
41 - 50	446002	Limgaon	76 and above	446085	Bamhmidwar

VILLAGE AND TOWN DIRECTORY

Range of Scheduled Tribes population (percentages)	Location code number	Name of village	Range of Scheduled Tribes population (percentages)	Location code number	Name of village
1	2	3	1	2	3
CD Block: MAHASAMUND(0108)			5 - 10	446259	Baronda Bazar
			5 - 10	446263	Lafin Khurd
Nil	446104	Tenduwahi Alias Nawagao	11 - 20	446099	Pidhi
Nil	446110	Bendridih Viran	11 - 20	446102	Joba
Nil	446176	Khamharmuda	11 - 20	446129	Patewa
Nil	446243	Barbaspur	11 - 20	446139	Ramkheda
Less than 5	446101	Achhola	11 - 20	446145	Torla
Less than 5	446171	Turidih	11 - 20	446150	Chirko
Less than 5	446172	Lakhanpur	11 - 20	446170	Jhalap
Less than 5	446177	Singhanpur	11 - 20	446178	Barbhatha
Less than 5	446179	Fulwari	11 - 20	446180	Bawankera
Less than 5	446194	Pandripani	11 - 20	446181	Khamharmuda
Less than 5	446233	Amawash	11 - 20	446191	Nartora
Less than 5	446234	Kanpa (Kapa)	11 - 20	446195	Gondpali
Less than 5	446235	Gopalpur	11 - 20	446216	Boriyajhar
Less than 5	446236	Bhoring	11 - 20	446227	Kaundkera
Less than 5	446238	Achharidih	11 - 20	446250	Khaira
Less than 5	446239	Achholi	11 - 20	446251	Bhalesar
Less than 5	446240	Badgaon	11 - 20	446252	Paraskol
Less than 5	446241	Birkoni	11 - 20	446254	Machewa (Part)
Less than 5	446245	Kharora	11 - 20	446260	Chingrod
Less than 5	446246	Ghodari	11 - 20	446265	Sidhi
Less than 5	446248	Paraswani	11 - 20	446275	Tumadabri
Less than 5	446255	Lafin Kalan	21 - 30	446087	Pasid
Less than 5	446256	Nandgaon	21 - 30	446093	Sirpur
Less than 5	446257	Mudhena	21 - 30	446103	Kukaradih
Less than 5	446258	Saradih	21 - 30	446109	Malidih
Less than 5	446262	Bamhani	21 - 30	446113	Jalki
5 - 10	446100	Garhswani	21 - 30	446125	Dhangaon
5 - 10	446105	Khairjhiti	21 - 30	446130	Jogidipa
5 - 10	446138	Kokadi	21 - 30	446134	Thumsa
5 - 10	446149	Chhindoali	21 - 30	446135	Manpur
5 - 10	446151	Sindhauri	21 - 30	446143	Sinodha
5 - 10	446173	Chhindpan (Chhillpawan)	21 - 30	446152	Kachhardih
5 - 10	446183	Bamburdih (Baburdih)	21 - 30	446160	Gongal
5 - 10	446188	Farfaud	21 - 30	446167	Dhank
5 - 10	446193	Pachri (Pachuri)	21 - 30	446196	Barekel Kalan
5 - 10	446200	Mudiyadih	21 - 30	446204	Jeotara
5 - 10	446202	Khatti	21 - 30	446205	Labhara Kalan
5 - 10	446210	Murki	21 - 30	446206	Sher
5 - 10	446211	Mordha	21 - 30	446207	Kanekera
5 - 10	446218	Kosrangi	21 - 30	446208	Dhansuli
5 - 10	446237	Beltukri	21 - 30	446214	Mongra
5 - 10	446244	Belsonda	21 - 30	446217	Keshwa
5 - 10	446247	Bemcha	21 - 30	446220	Sirgidi Jamli
5 - 10	446253	Bhurka	21 - 30	446223	Paterapali

Range of Scheduled Tribes population (percentages)	Location code number	Name of village	Range of Scheduled Tribes population (percentages)	Location code number	Name of village
1	2	3	1	2	3
21 - 30	446226	Labhara Khurd	51 - 75	446088	Borid
21 - 30	446249	Muski	51 - 75	446089	Karradih
21 - 30	446261	Parsatti	51 - 75	446090	Amlor
21 - 30	446264	Soram	51 - 75	446091	Khamtarai
21 - 30	446277	Kediyadih	51 - 75	446095	Sukul Bai
31 - 40	446116	Kauwajhar	51 - 75	446098	Mohkam
31 - 40	446121	Achanakpur	51 - 75	446106	Parsadih
31 - 40	446126	Raitum	51 - 75	446107	Lahanger
31 - 40	446127	Singhangarh	51 - 75	446112	Banskuda
31 - 40	446132	Nawagaon	51 - 75	446114	Bir Bira
31 - 40	446140	Tenduwahi	51 - 75	446119	Khirsali
31 - 40	446148	Joratarai	51 - 75	446120	Bandora
31 - 40	446158	Turenga	51 - 75	446124	Rumekel
31 - 40	446165	Sindhupali	51 - 75	446131	Bodra
31 - 40	446182	Nawapara	51 - 75	446144	Banpachari
31 - 40	446199	Jhara	51 - 75	446146	Salihabhatha
31 - 40	446201	Pali	51 - 75	446147	Darripali
31 - 40	446212	Bakma	51 - 75	446154	Ulba
31 - 40	446219	Jhalkhamahriya	51 - 75	446155	Kolpadar
31 - 40	446224	Parsada	51 - 75	446157	Amori
41 - 50	446092	Raikera	51 - 75	446161	Rampur
41 - 50	446094	Maraud	51 - 75	446163	Telibandha
41 - 50	446097	Khandsa	51 - 75	446164	Dumarpali
41 - 50	446111	Chhapoaradih	51 - 75	446168	Sindhropali (Sidhrupali)
41 - 50	446115	Pirda	51 - 75	446175	Gudelabhatha
41 - 50	446117	Ondar	51 - 75	446185	Patharri
41 - 50	446123	Jhakharmunda	51 - 75	446189	Saraipali
41 - 50	446128	Bhawa	51 - 75	446197	Joba Kalan
41 - 50	446133	Khatta	51 - 75	446198	Chitamkhar
41 - 50	446137	Nawagaon Alias Pachpedi	51 - 75	446203	Parsada
41 - 50	446141	Brekel	51 - 75	446213	Kona
41 - 50	446142	Madhuban	51 - 75	446215	Salhebhatha
41 - 50	446153	Amora	51 - 75	446222	Nawapara
41 - 50	446159	Sarekel	51 - 75	446225	Mudmar
41 - 50	446166	Jampali	51 - 75	446267	Parsa Pali Alias Nawagaon
41 - 50	446174	Mungaser	51 - 75	446268	Jhilmila
41 - 50	446184	Chaukbeda (Baburdih)	51 - 75	446276	Chuhari
41 - 50	446187	Keramunda	76 and above	446086	Mudiyadih
41 - 50	446192	Bhatgaon	76 and above	446096	Nandbaru
41 - 50	446221	Chorbhatti	76 and above	446108	Gudrudih
41 - 50	446228	Umarda	76 and above	446118	Kuhri
41 - 50	446230	Banseoni	76 and above	446122	Raimude
41 - 50	446231	Lohardih	76 and above	446136	Pachpedi
41 - 50	446232	Sorid	76 and above	446156	Patandadar
41 - 50	446242	Khattidih	76 and above	446169	Kurrubhatha
41 - 50	446274	Senakapat	76 and above	446186	Kulhariya

Range of Scheduled Tribes population (percentages)	Location code number	Name of village	Range of Scheduled Tribes population (percentages)	Location code number	Name of village
1	2	3	1	2	3
76 and above	446229	Gaur Kheda	11 - 20	446438	Tilanjapur
76 and above	446266	Ulba Alias Nayak Badha	11 - 20	446440	Vijyamaal Tu
76 and above	446270	Keshaldih	11 - 20	446442	Bhatkhunda
76 and above	446271	Pataimata	11 - 20	446450	Jagdishpur Tukda Purana
76 and above	446272	Mugaimata	11 - 20	446453	Burodih
76 and above	446273	Fuseradih	11 - 20	446460	Kanchanpur
76 and above	446278	Amajola	11 - 20	446461	Chhuwali Patera(Chhuwal
			11 - 20	446465	Narayanpur
			11 - 20	446467	Bhairapur
			11 - 20	446476	Barikpali
			11 - 20	446479	Bagardarha
			11 - 20	446487	Shankarpur
			11 - 20	446494	Paraswani
			11 - 20	446501	Sinharpur Tukda
			11 - 20	446504	Utekel
			11 - 20	446505	Pipraud
			11 - 20	446508	Sagundhap Tukda (Raja Katel)
			11 - 20	446509	Sagundhap Tukda
			11 - 20	446516	Deosaral
			11 - 20	446523	Sankara
			11 - 20	446525	Lohrin Dongari
			21 - 30	446284	Ghoghra
			21 - 30	446292	Hardi
			21 - 30	446298	Bartunga
			21 - 30	446309	Sarkada
			21 - 30	446315	Thakurdiya Kalan
			21 - 30	446317	Kauhakunda
			21 - 30	446318	Arand
			21 - 30	446341	Kolda
			21 - 30	446343	Charauda (Charoda)
			21 - 30	446353	Beldih
			21 - 30	446355	Barekelkhurd
			21 - 30	446359	Dumarpali
			21 - 30	446360	Sukhipali
			21 - 30	446361	Amodidih
			21 - 30	446366	Rajasewaiya Khurd
			21 - 30	446367	Sewaiya Kalan
			21 - 30	446368	Dongripali
			21 - 30	446372	Laxmipur
			21 - 30	446375	Khair Khuta
			21 - 30	446377	Gabaud
			21 - 30	446383	Ansula
			21 - 30	446385	Spos
			21 - 30	446387	Kesharpur
			21 - 30	446396	Arangi
			21 - 30	446419	Dhupendih
CD Block: PITHAURA(0109)					
Nil	446371	Jangalplat	11 - 20	446479	Bagardarha
Nil	446395	Rajpalpur Tukda	11 - 20	446487	Shankarpur
Nil	446431	Jhagrendih Tukda (Viran	11 - 20	446494	Paraswani
Nil	446436	Rampur Tukda	11 - 20	446501	Sinharpur Tukda
Nil	446482	Chhote Loram Tukda Naya	11 - 20	446504	Utekel
Nil	446489	Akaltara	11 - 20	446505	Pipraud
Less than 5	446312	Lakhagarh	11 - 20	446508	Sagundhap Tukda (Raja Katel)
Less than 5	446334	Nawagaon Kalan (Nawagaon)	11 - 20	446509	Sagundhap Tukda
Less than 5	446340	Sewati	11 - 20	446516	Deosaral
Less than 5	446346	Dogajhar	11 - 20	446523	Sankara
Less than 5	446347	Churrupali	11 - 20	446525	Lohrin Dongari
Less than 5	446449	Jagdishpur Tukda Hostpi	21 - 30	446284	Ghoghra
Less than 5	446457	Remada Tukada	21 - 30	446292	Hardi
5 - 10	446338	Bharuwamuda	21 - 30	446298	Bartunga
5 - 10	446342	Farouda	21 - 30	446309	Sarkada
5 - 10	446364	Nawaparakhurd	21 - 30	446315	Thakurdiya Kalan
5 - 10	446407	Dongripali	21 - 30	446317	Kauhakunda
5 - 10	446448	Jagdishpur	21 - 30	446318	Arand
5 - 10	446493	Bade Loram	21 - 30	446341	Kolda
5 - 10	446510	Dharampur	21 - 30	446343	Charauda (Charoda)
5 - 10	446513	Rikha Dadar	21 - 30	446353	Beldih
11 - 20	446279	Hanumandih	21 - 30	446355	Barekelkhurd
11 - 20	446295	Gadbeda	21 - 30	446359	Dumarpali
11 - 20	446304	Chhibarra	21 - 30	446360	Sukhipali
11 - 20	446307	Amlidih	21 - 30	446361	Amodidih
11 - 20	446321	Saraipali	21 - 30	446366	Rajasewaiya Khurd
11 - 20	446336	Suinara	21 - 30	446367	Sewaiya Kalan
11 - 20	446352	Boirlami	21 - 30	446368	Dongripali
11 - 20	446363	Atharagudi	21 - 30	446372	Laxmipur
11 - 20	446376	Patandadar	21 - 30	446375	Khair Khuta
11 - 20	446378	Memra	21 - 30	446377	Gabaud
11 - 20	446403	Jadamuda	21 - 30	446383	Ansula
11 - 20	446409	Tilakpur	21 - 30	446385	Spos
11 - 20	446426	Bagmada	21 - 30	446387	Kesharpur
11 - 20	446427	Bramhanpuri	21 - 30	446396	Arangi
11 - 20	446434	Bhikhapali	21 - 30	446419	Dhupendih
11 - 20	446435	Rampur	21 - 30		

Range of Scheduled Tribes population (percentages)	Location code number	Name of village	Range of Scheduled Tribes population (percentages)	Location code number	Name of village
1	2	3	1	2	3
21 - 30	446420	Jogidadar	31 - 40	446424	Tarekela
21 - 30	446421	Bhaskarapali	31 - 40	446425	Pirda
21 - 30	446429	Godbharra	31 - 40	446437	Rajpur
21 - 30	446430	Jhagrendih	31 - 40	446443	Sawitripur
21 - 30	446432	Dewalgarh	31 - 40	446462	Jamjuda
21 - 30	446444	Sawatripurtukda	31 - 40	446464	Deori
21 - 30	446445	Chanaurdih	31 - 40	446477	Barikpali Tukda
21 - 30	446451	Narsinghpur	31 - 40	446478	Jarabharan
21 - 30	446452	Bamdadih	31 - 40	446486	Lalmati
21 - 30	446458	Salhe Tarai	31 - 40	446498	Laripur Tukda Chhota
21 - 30	446459	Sirko	31 - 40	446512	Chatamauha
21 - 30	446468	Mohgaon	31 - 40	446515	Sarifabad
21 - 30	446473	Nawagaon Tukda	31 - 40	446518	Santemri
21 - 30	446488	Saldih	41 - 50	446287	Sona Silli
21 - 30	446503	Gauriya	41 - 50	446290	Dadargaon
21 - 30	446511	Mati Daraha	41 - 50	446291	Dhanora
21 - 30	446520	Badetemri	41 - 50	446299	Jamhar
21 - 30	446522	Bijra Bhatha	41 - 50	446306	Kokobhatha
21 - 30	446524	Bijepur	41 - 50	446308	Arjuni
21 - 30	446526	R.B.Chiepman	41 - 50	446310	Potapara
31 - 40	446280	Ghonch	41 - 50	446316	Khuteri
31 - 40	446286	Kasahibahara	41 - 50	446323	Mohda
31 - 40	446289	Lamidih	41 - 50	446326	Kumharimuda
31 - 40	446293	Godbahal	41 - 50	446327	Banskata (Banjkata)
31 - 40	446294	Mudhipar (Mudipar)	41 - 50	446328	Bijrapali (Banjkata)
31 - 40	446296	Saragtor	41 - 50	446330	Khedigaon
31 - 40	446297	Futguna	41 - 50	446335	Kodo Pali
31 - 40	446302	Bhitidih	41 - 50	446345	Birajpali
31 - 40	446303	Patparpali	41 - 50	446349	Lilesar
31 - 40	446314	Janghora	41 - 50	446350	Bundeli
31 - 40	446331	Mudagaon	41 - 50	446356	Pilawapali
31 - 40	446333	Chaukbeda	41 - 50	446358	Togopathara
31 - 40	446344	Bhurkoni	41 - 50	446373	Rampur
31 - 40	446348	Parasada	41 - 50	446379	Bhokaludih
31 - 40	446362	Girna	41 - 50	446389	Dalalkhar
31 - 40	446365	Lahraud	41 - 50	446393	Narsaiya Pallam(Narsiya Pallam)
31 - 40	446369	Teka	41 - 50	446401	Jabalpur
31 - 40	446374	Kishanpur (Kisanpur)	41 - 50	446405	Jhar Muda
31 - 40	446380	Loharakot	41 - 50	446410	Patharla
31 - 40	446382	Charbhatha	41 - 50	446412	Mohgaon
31 - 40	446386	Baludidih	41 - 50	446413	Kotgarh
31 - 40	446394	Rajpalpur	41 - 50	446414	Karidongar
31 - 40	446398	Uorangi Tu Chhota	41 - 50	446433	Barnaidadar
31 - 40	446402	Jabalpur Tukda Naya(Viran)	41 - 50	446456	Remda
31 - 40	446408	Tala	41 - 50	446463	Dhaba Khar
31 - 40	446411	Baitari	41 - 50	446466	Paterapali
31 - 40	446422	Limdarha			

VILLAGE AND TOWN DIRECTORY

Range of Scheduled Tribes population (percentages)	Location code number	Name of village	Range of Scheduled Tribes population (percentages)	Location code number	Name of village
1	2	3	1	2	3
41 - 50	446470	Banjari Dipa	51 - 75	446490	Dongripali
41 - 50	446471	Pendrawan	51 - 75	446492	Padakipali
41 - 50	446484	Dhodharkasa	51 - 75	446496	Fathamuda
41 - 50	446485	Bahadurpur	51 - 75	446500	Sinharpur
41 - 50	446497	Laripur	51 - 75	446517	Bade Temri Bhaisanala Tukda
41 - 50	446519	Badetemri Purana Tukda	76 and above	446281	Belar
41 - 50	446521	Badetemri Nakti Nala Tukda	76 and above	446283	Bagarpali
51 - 75	446282	Khusrupali	76 and above	446311	Parsapali
51 - 75	446285	Pandrikhar	76 and above	446320	Thakurdaya Kalan
51 - 75	446288	Durugpali	76 and above	446354	Udarlami
51 - 75	446300	Khusrupali	76 and above	446397	Arangitukda Naya
51 - 75	446301	Kocharra	76 and above	446415	Jhapimauha (Jhapimauta)
51 - 75	446305	Rajadera	76 and above	446416	Deotarai
51 - 75	446313	Dighepur	76 and above	446499	Laripur Tukda Bada
51 - 75	446319	Khaparakhol	76 and above	446507	Sagundhap
51 - 75	446322	Nawapara Kalan (Nawapara)	CD Block: BAGBAHARA(0110)		
51 - 75	446324	Kotadadar	Nil	446534	Senbhantha
51 - 75	446325	Badhaipali	Nil	446537	Banskanta
51 - 75	446332	Gahanabhatha	Nil	446555	Litiyadadar
51 - 75	446337	Sohagpur	Nil	446568	Manki
51 - 75	446339	Nawagaon Khurd	Nil	446576	Chandarpur
51 - 75	446351	Chhindoli	Nil	446579	Sonamundi
51 - 75	446357	Chikhali (Chikhli)	Nil	446581	Bamhandih
51 - 75	446370	Kaudiya	Nil	446582	Patperpali Kalan
51 - 75	446381	Gopalpur	Nil	446619	Saraipali
51 - 75	446384	Kurmadih	Less than 5	446543	Saldabri
51 - 75	446388	Bamhani	Less than 5	446562	Deori
51 - 75	446390	Pandripani	Less than 5	446564	Salhe Bhantha
51 - 75	446391	Thelkodadar	Less than 5	446569	Khursipar
51 - 75	446392	Pardhiyasaraipali	Less than 5	446570	Karhidih
51 - 75	446399	Kudaridadar	Less than 5	446572	Bhatgaon
51 - 75	446400	Khamhan	Less than 5	446621	Amera
51 - 75	446406	Jharmunda Tukda	Less than 5	446623	Boirgaon
51 - 75	446417	Lawamauha (Lawamauta)	Less than 5	446630	Ratapali
51 - 75	446418	Saisaraipali	Less than 5	446639	Baniyatora
51 - 75	446423	Khairjhuri	Less than 5	446657	Amlidih
51 - 75	446428	Barekel	Less than 5	446691	Padkipali
51 - 75	446439	Bijemal	Less than 5	446716	Mongrapali
51 - 75	446441	Bhajpuri	Less than 5	446736	Amurda
51 - 75	446447	Jarra	5 - 10	446547	Firgi
51 - 75	446454	Sitapur	5 - 10	446552	Mohba
51 - 75	446455	Khursipahar	5 - 10	446573	Keramuda Kalan
51 - 75	446472	Nawagaon	5 - 10	446578	Seoni Khurd
51 - 75	446474	Pandripani	5 - 10	446590	Suwarnar
51 - 75	446475	Pandripani Tukda	5 - 10	446605	Fulwari Kalan
51 - 75	446480	Katangtarai			
51 - 75	446481	Chhoteloram			

Range of Scheduled Tribes population (percentages)	Location code number	Name of village	Range of Scheduled Tribes population (percentages)	Location code number	Name of village
1	2	3	1	2	3
5 - 10	446607	Bakma	21 - 30	446593	Pandrachuwa
5 - 10	446622	Lamisarar	21 - 30	446594	Fulwari Khurd
5 - 10	446627	Lodamuda (Londamuda)	21 - 30	446601	Bidora
5 - 10	446635	Pandripani	21 - 30	446602	Manboy
5 - 10	446638	Parsuli	21 - 30	446610	Kasekera
5 - 10	446642	Senbhata	21 - 30	446614	Kosmarra
5 - 10	446678	Kamraud	21 - 30	446620	Ukhara
5 - 10	446688	Khopali	21 - 30	446633	Kokdi
5 - 10	446704	Samhar	21 - 30	446636	Amanpuri
5 - 10	446705	Kotanpali	21 - 30	446641	Khatti
5 - 10	446711	Shikaripali	21 - 30	446647	Bhalesar
5 - 10	446748	Kashibahara(Marar Kashibahara)	21 - 30	446654	Amakoni
5 - 10	446755	Pacheda	21 - 30	446656	Chhindola
5 - 10	446759	Hichchha	21 - 30	446664	Dumarпали
11 - 20	446533	Bodridadar	21 - 30	446668	Tusda
11 - 20	446538	Chhibarra	21 - 30	446674	Anwaradabri
11 - 20	446539	Simgaon	21 - 30	446676	Paterapali
11 - 20	446550	Ganjar	21 - 30	446679	Charoda
11 - 20	446557	Bhilai Dadar Kalan	21 - 30	446686	Ghunchapali Kalan
11 - 20	446559	Chingariya	21 - 30	446696	Sunsuniya
11 - 20	446560	Khairat Khurd	21 - 30	446697	Bagbahara Khurd
11 - 20	446566	Kosmi	21 - 30	446698	Bagbahara Kalan(Viran)
11 - 20	446563	Kosmi	21 - 30	446709	Salhebhantha
11 - 20	446571	Khattadih	21 - 30	446712	Tendukona
11 - 20	446575	Temari	21 - 30	446713	Turijhar
11 - 20	446587	Kuliya	21 - 30	446717	Dhamantori
11 - 20	446588	Lukupali	21 - 30	446722	Khusrupali
11 - 20	446589	Komakhan	21 - 30	446725	Sukharidabri
11 - 20	446606	Batora	21 - 30	446726	Dawanbod
11 - 20	446625	Bindrawan	21 - 30	446726	Dawanbod
11 - 20	446625	Bindrawan	21 - 30	446731	Koma
11 - 20	446629	Jhalmala	21 - 30	446731	Koma
11 - 20	446634	Narra	21 - 30	446734	Bohardih
11 - 20	446637	Parkom	21 - 30	446735	Gadaghat
11 - 20	446648	Kachhardih	21 - 30	446741	Barbaspur
11 - 20	446648	Kachhardih	21 - 30	446754	Hadaband
11 - 20	446655	Khamhariya	21 - 30	446756	Mamabhancha
11 - 20	446682	Haranadader	21 - 30	446758	Potiya
11 - 20	446695	Sondadar	21 - 30	446767	Jogidipa
11 - 20	446701	Bihajhar	31 - 40	446531	Khurmudi
11 - 20	446732	Khallari	31 - 40	446536	Khemda
11 - 20	446733	Boirgaon	31 - 40	446542	Mungaser
11 - 20	446745	Onkarband	31 - 40	446548	Tupak Bora
21 - 30	446530	Charbhatha	31 - 40	446549	Mudagaon
21 - 30	446535	Kocharra	31 - 40	446566	Daijbandha
21 - 30	446577	Seoni Kalan	31 - 40	446591	Bhoinabahara Kalan
21 - 30	446580	Bamhansara	31 - 40	446599	Kandijhar
21 - 30	446583	Matguda	31 - 40	446645	Dwartara Kalan
21 - 30	446584	Kasahibahara	31 - 40	446659	Thonga

VILLAGE AND TOWN DIRECTORY

Range of Scheduled Tribes population (percentages)	Location code number	Name of village	Range of Scheduled Tribes population (percentages)	Location code number	Name of village
1	2	3	1	2	3
31 - 40	446667	Khuteri	51 - 75	446528	Dongripali
31 - 40	446673	Dond	51 - 75	446529	Mongrapali
31 - 40	446692	Sonaputi	51 - 75	446544	Tedinara
31 - 40	446702	Kausara	51 - 75	446553	Bhadarsi
31 - 40	446706	Birajpali	51 - 75	446554	Basuladabri
31 - 40	446715	Saraipali	51 - 75	446567	Dongakhamariya
31 - 40	446718	Kalmidadar	51 - 75	446574	Keramuda Khurd
31 - 40	446719	Dabpali	51 - 75	446596	Bokramuda Kalan
31 - 40	446724	Hathigarh	51 - 75	446604	Bhalu Chuwa
31 - 40	446727	Anwarpur	51 - 75	446608	Tongopani Kalan
31 - 40	446728	Dargaon	51 - 75	446609	Tongopani Khurd
31 - 40	446738	Kolda	51 - 75	446611	Guljhar
31 - 40	446743	Churki	51 - 75	446613	Matarbahara
31 - 40	446752	Mohandi (Mohadi)	51 - 75	446615	Bhotha
31 - 40	446757	Dongripali	51 - 75	446617	Tengrahi
31 - 40	446760	Khamhar Muda Ryt.	51 - 75	446618	Darbekera
31 - 40	446763	Bijradih	51 - 75	446626	Paterapali
31 - 40	446768	Baihadih	51 - 75	446628	Mudpar
41 - 50	446532	Dongargaon	51 - 75	446631	Bahera Bhatha
41 - 50	446540	Nartori	51 - 75	446640	Karagula
41 - 50	446545	Khadadarha	51 - 75	446643	Khairat Kalan
41 - 50	446546	Chhuiha	51 - 75	446644	Bhalukona
41 - 50	446556	Sohagpur Alias Nawagaon	51 - 75	446649	Palsipani
41 - 50	446558	Mokha	51 - 75	446653	Roda
41 - 50	446561	Baghamuda	51 - 75	446663	Kokanajhar
41 - 50	446565	Baiga Khamariya	51 - 75	446666	Fuljhar
41 - 50	446595	Jamgaon	51 - 75	446669	Ghunchapali
41 - 50	446598	Khusrupali	51 - 75	446670	Dharampur
41 - 50	446632	Jhitki	51 - 75	446672	Tamora
41 - 50	446658	Kurrubhatha	51 - 75	446675	Kasahibahara
41 - 50	446661	Dumardih	51 - 75	446677	Bhimkhoj
41 - 50	446662	Bodrabhandha	51 - 75	446680	Joratarai
41 - 50	446665	Pendra	51 - 75	446681	Raital
41 - 50	446671	Amethi	51 - 75	446685	Junwani Kalan
41 - 50	446690	Junwanikhurd	51 - 75	446693	Amgaon
41 - 50	446694	Lamkeni	51 - 75	446703	Thakuripali
41 - 50	446707	Kauhakuda	51 - 75	446708	Sondadar
41 - 50	446710	Bhikhapali	51 - 75	446714	Tilaidadar
41 - 50	446720	Bandumuda	51 - 75	446721	Dokarpali
41 - 50	446723	Kasturbod	51 - 75	446730	Amanara
41 - 50	446729	Sirripathari Muda	51 - 75	446740	Gaboud
41 - 50	446742	Kanharpuri	51 - 75	446744	Nawagaon
41 - 50	446761	Jamli	51 - 75	446746	Telibandha
41 - 50	446762	Khamharmuda Mal.	51 - 75	446747	Padkipali
41 - 50	446765	Jeewangarh	51 - 75	446751	Tarpongi
51 - 75	446527	Rewa	51 - 75	446753	Arand

Range of Scheduled Tribes population (percentages)	Location code number	Name of village	Range of Scheduled Tribes population (percentages)	Location code number	Name of village
1	2	3	1	2	3
76 and above	446551	Kuspali	76 and above	446652	Teka
76 and above	446585	Bhaluchuwa	76 and above	446660	Dhaurabhantha
76 and above	446586	Patparpali Khrud	76 and above	446699	Kalyanpur
76 and above	446597	Bokramuda Khurd	76 and above	446700	Karma Pat Par
76 and above	446600	Ghotiya Pani	76 and above	446737	Dokarpali
76 and above	446603	Kotripani	76 and above	446739	Mohgaon
76 and above	446612	Hathibahara	76 and above	446749	Belar
76 and above	446616	Bichhladadar	76 and above	446750	Pankadih
76 and above	446646	Dwartarakhurd	76 and above	446764	Chorbhatti
76 and above	446650	Tuhalu	76 and above	446766	Banjrbahara
76 and above	446651	Chhuri-Dabri			

SECTION - II : TOWN DIRECTORY

**STATEMENT
STATUS AND**

Sr. No.	Class, name and civic status of town	Location Code No.	Name of Taluk/ Tahsil/ Police Station/Islands etc.	Name of CD block	Area (sq. Km.)	Number of households including houseless households (2011 Census)	Scheduled Castes Population (2011 Census)	Scheduled Tribes Population (2011 Census)
1	2	3	4	5	6	7	8	9
1	IV,Basna (NP) NP	2241103339802042	Basna	Basna	3.94	2318	1517	697
2	III,Saraipali (NP) NP	2241103340802043	Saraipali	Saraipali	12.65	4579	2892	1460
3	V,Tumgaon (NP) NP	2241103341802044	Mahasamund	Mahasamund	8.91	1641	1122	535
4	II,Mahasamund (M + OG) M	2241103341802045	Mahasamund	Mahasamund	14.73	12198	8176	3805
5	V,Pithora (NP) NP	2241103342802046	Pithora	Pithora	3.54	1964	594	766
6	IV,Bagbahara (NP) NP	2241103343802047	Bagbahara	Bagbahara	15.55	4326	4618	2509

**STATEMENT
PHYSICAL ASPECT AND**

Sr. No.	Name of town	Physical aspects			Name of and road distance (in kms.) from		
		Rainfall (in mm)	Temperature (in centigrade) Maximum Minimum		State HQ.	District HQ.	Sub-Division/ Taluk/ Tahsil/ Police station/ Development Block/ Island HQ.
1	2	3	4	5	6	7	8
1	Basna (NP)	1172.3	45 16	16	Raipur (135)	Mahasamund (90)	Basna (2)
2	Saraipali (NP)	1172.9	45 16	16	Raipur (156)	Mahasamund (112)	Saraipali (0)
3	Tumgaon (NP)	1597.4	45 16	16	Raipur (56)	Mahasamund (12)	Mahasamund (12)
4	Mahasamund (M + OG)	1456.0	48 6	6	Raipur (55)	Mahasamund (0)	Mahasamund (0)
5	Pithora (NP)	1104.0	43 24	24	Raipur (100)	Mahasamund (55)	Pithora (0)
6	Bagbahara (NP)	1090.7	45 15	15	Raipur (90)	Mahasamund (34)	Bagbahara (0)

**- I
GROWTH HISTORY**

Population and growth rate (in brackets) of the town at the Censuses of												Density (2011 Census)	Sex ratio			Sr. No.
1901	1911	1921	1931	1941	1951	1961	1971	1981	1991	2001	2011	1991 2001 2011				
10	11	12	13	14	15	16	17	18	19	20	21	22	23	24	25	1
0	0	0	0	0	0	0	0	0	0	8818	10345	2626	0	942	1010	1
(0)	(0)	(0)	(0)	(0)	(0)	(0)	(0)	(0)	(0)	(0)	(17.32)					
0	0	0	0	0	0	0	5768	8111	13869	17081	20043	1584	945	930	963	2
(0)	(0)	(0)	(0)	(0)	(0)	(0)	(0)	(40.62)	(70.99)	(23.16)	(17.34)					
0	0	0	0	0	0	0	0	0	0	0	7394	830	0	0	959	3
(0)	(0)	(0)	(0)	(0)	(0)	(0)	(0)	(0)	(0)	(0)	(0)					
0	0	0	0	0	0	10624	17520	27122	39176	47100	54413	3694	958	966	1008	4
(0)	(0)	(0)	(0)	(0)	(0)	(0)	(64.91)	(54.81)	(44.44)	(20.23)	(15.53)					
0	0	0	0	0	0	0	0	0	8882	7934	8428	2381	938	977	981	5
(0)	(0)	(0)	(0)	(0)	(0)	(0)	(0)	(0)	(0)	(-10.67)	(6.23)					
0	0	0	0	0	0	0	0	13572	14801	16747	19529	1256	986	981	993	6
(0)	(0)	(0)	(0)	(0)	(0)	(0)	(0)	(0)	(9.06)	(13.15)	(16.61)					

**- II
LOCATION OF TOWNS, 2009**

Name of and road distance (in kms.) from						Sr. No.
Nearest city with population of one lakh and more	Nearest city with population of five lakh and more	Railway station	Bus route	Name of town		
9	10	11	12	2		1
Raipur (110)	Raipur (135)	Bagbahara (70)	Yes (0)	Basna (NP)		1
Raigarh (90)	Raipur (156)	Bargarh (Orrisa) (65)	Yes (0)	Saraipali (NP)		2
Raipur (56)	Raipur (56)	Mahasamund (12)	Yes (0)	Tumgaon (NP)		3
Raipur (55)	Raipur (55)	Mahasamund (0)	Yes (0)	Mahasamund (M + OG)		4
Raipur (100)	Raipur (100)	Bagbahara (32)	Yes (0)	Pithora (NP)		5
Raipur (90)	Raipur (90)	Bagbahara (0)	Yes (0)	Bagbahara (NP)		6

**STATEMENT
CIVIC AND OTHER**

Sr. No.	Name of Town	Road length (in kms.)	System of drainage				Number of latrines			
			Open (OD)	Closed (CD)	Both - Open & Closed (BD)	Nil	Pit System	Flush/Pour Flush (Water borne)	Service	Others
1	2	3	4	5	6	7	8	9	10	11
1	Basna (NP)	17.0	OD	-	-	-	4	970	0	0
2	Saraipali (NP)	27.1	OD	-	-	-	0	1500	0	19
3	Tumgaon (NP)	6.0	-	-	-	Nil	40	100	0	0
4	Mahasamund (M + OG)	82.5	OD	-	-	-	0	4484	0	4
5	Pithora (NP)	16.3	OD	-	-	-	104	1283	0	1
6	Bagbahara (NP)	34.6	OD	-	-	-	0	1146	0	838

*In case this service is not available in the town, the name of the nearest place and its distance from the town where facility is available has been given

@Two major source only

Abbreviation

TT: Tap water from treated source

TU: Tap water from un-treated source

CW: Covered well

UW: Un-covered well

HP: Hand pump

TW/B: Tubewell /Borehole

RW: Rainwater

S: Spring

TK/P/L: Tank/Pond/Lake

O: Others

OHT: Over head Tank

SR: Service Reservoir

RIG: River Infiltration Gallery

BWP: Bore Well Pumping system

PT: Pressure Tank

N\A,NA,N.A.: Not Available

**STATEMENT
MEDICAL**

Sr. No.	Name of Town	No. of Medical facilities* (with number of beds in brackets)				
		Hospitals (Allopathic & Others)	Dispensaries / Health Center	Family Welfare Center	Maternity and Child Welfare Center	Maternity Homes
1	2	3	4	5	6	7
1	Basna (NP)	1(30)	4(24)	1(0)	3 Kms.	3 Kms.
2	Saraipali (NP)	1(30)	1(30)	1(0)	156 Kms.	1(0)
3	Tumgaon (NP)	1(4)	12 Kms.	12 Kms.	12 Kms.	12 Kms.
4	Mahasamund (M + OG)	1(100)	55 Kms.	1(0)	1(0)	1(0)
5	Pithora (NP)	1(10)	1(10)	1(2)	1(1)	1(1)
6	Bagbahara (NP)	1(30)	3(40)	1(30)	1(30)	1(30)

*If a medical facility is not available in the town,nearest place distance from the town where facility is available has been given

*N.A.:Not Available

**- III
AMENITIES, 2009**

Protected water supply		Fire fighting service*	Electrification (Number of connections)					Name of Town
Source of supply (Codes) @	System of storage with capacity in kilo litres (along with Codes) @		Dome- stic	Indus- trial	Commer- cial	Road lighting (points)	Others	
12	13	14	15	16	17	18	19	2
OHT	TU(225),HP()	No,Mahasamund(30)	1887	32	529	450	237	Basna (NP)
OHT,BWP	TW/B(470) HP(),UW()	No,Raigarh(90) No,Mahasamund(12)	2001	53	629	496	603	Saraipali (NP) Tumgaon (NP)
OHT	TW/B(1550)	Yes 8491	67	1706	3300	0	0	Mahasamund (M + OG)
OHT,BWP	TU(450)	No,Mahasamund(55)	1184	13	362	238	75	Pithora (NP)
OHT,BWP	TU(850),(108)	No,Khariyar Road(21)	2532	40	556	850	49	Bagbahara (NP)

**- IV
FACILITIES, 2009**

No. of Medical facilities* (with number of beds in brackets)					Charitable Hospital/Nursing Home (Numbers)	Medicine Shop (Numbers)	Name of Town	Sr.No.
T.B.Hospital/ Clinic	Nursing Homes	Veterinary Hospital	Mobile Health Clinic	Others etc.				
8	9	10	11	12	13	14	2	1
135 Kms.	N.A.	1(0)	N.A.	N.A.	0	15	Basna (NP)	1
1(0)	N.A.	1(0)	156 Kms.	N.A.	0	12	Saraipali (NP)	2
12 Kms.	N.A.	1(0)	56 Kms.	N.A.	0	0	Tumgaon (NP)	3
1(0)	N.A.	1(0)	N.A.	N.A.	0	28	Mahasamund (M + OG)	4
100 Kms.	N.A.	1(0)	100 Kms.	1(0)	1	8	Pithora (NP)	5
34 Kms.	N.A.	1(0)	90 Kms.	3(0)	0	12	Bagbahara (NP)	6

**STATEMENT
EDUCATIONAL, RECREATIONAL**

Sr. No.	Name of Town	Number of Educational Facilities*				
		Primary school	Middle school	Secondary school	Senior Secondary school	Arts/ Science/ Commerce colleges (of degree level and above)
1	2	3	4	5	6	7
1	Basna (NP)	14	6	4	2	1
2	Saraipali (NP)	18	8	(0)	5	2
3	Tumgaon (NP)	6	6	2	1	Mahasamund(12)
4	Mahasamund (M + OG)	39	32	11	11	5
5	Pithora (NP)	11	5	4	2	1
6	Bagbahara (NP)	17	15	7	5	1

Sr. No.	Name of Town	Number of Educational Facilities*			Number of Social, Recreational and Cultural facilities		
		Non-formal Education Center (Sarva Shiksha Abhiyan Center)	Special School for Disabled	Other s	No. of Orphanage Home	Working women's hostles	No. of Old Age Home
1	2	13	14	15	16	17	18
1	Basna (NP)	Mahasamund(90)	Saraipali(20)	(0)	Jagdishpur(5)	Mahasamund(90)	Mahasamund(90)
2	Saraipali (NP)	Raipur(156)	1	(0)	Raipur(156)	Raipur(156)	Raipur(156)
3	Tumgaon (NP)	Raipur(56)	Raipur(56)	(0)	Raipur(55)	Raipur(55)	Raipur(55)
4	Mahasamund (M + OG)	Raipur(55)	1	(0)	(55)	(55)	(55)
5	Pithora (NP)	Mahasamund(55)	Raipur(100)	Raipur(100)	Raipur(100)	Raipur(100)	Raipur(100)
6	Bagbahara (NP)	Raipur(90)	Mahasamund(34)	(0)	Bihajhur(5)	Mahasamund(34)	Raipur(90)

**STATEMENT
INDUSTRY AND**

Serial Number	Name of Town	Names of three most important commodities manufactured		
		1st	2nd	3rd
1	2	3	4	5
1	Basna (NP)	RICE	WHEAT	TILHAN
2	Saraipali (NP)	GUDAKHU	BIDI	MURRA
3	Tumgaon (NP)	-	-	-
4	Mahasamund (M + OG)	RICE	OIL	SEWAI AND BADI
5	Pithora (NP)	RICE	BREAD	ICE
6	Bagbahara (NP)	BROOM	RICE	ALMIRAH

- V

AND CULTURAL FACILITIES, 2009

Number of Educational Facilities*					Name of Town	Sr. No.
Medical colleges	Engineering colleges	Management Institute/ colleges	Polytechnics	Recognised Shorthand, Typewriting and vocational training institutions		
8	9	10	11	12	2	1
Raipur(135)	Raipur(135)	Raipur(135)	Raipur(110)	1	Basna (NP)	1
Raipur(156)	Raipur(156)	Raipur(156)	Raigarh(90)	Raipur(156)	Saraipali (NP)	2
Raipur(56)	Raipur(56)	Raipur(56)	Mahasamund(12)	Mahasamund(12)	Tumgaon (NP)	3
Raipur(55)	Raipur(55)	Raipur(55)	1	1	Mahasamund (M + OG)	4
Raipur(100)	Raipur(100)	Raipur(100)	Durg(150)	7	Pithora (NP)	5
Raipur(90)	Raipur(90)	Raipur(90)	Mahasamund(34)	1	Bagbahara (NP)	6

Number of Social, Recreational and Cultural facilities					Name of Town	Sr. No.
Stadium	Cinema Theatre	Auditorium/ Community halls	Public libraries	Reading rooms		
19	20	21	22	23	2	1
Nawgaon(120)	Mahasamund(90)	1	Mahasamund(90)	Mahasamund(90)	Basna (NP)	1
Raipur(156)	Bargarh(65)	Raipur(156)	Mahasamund(112)	1	Saraipali (NP)	2
Raipur(56)	Mahasamund(12)	Mahasamund(12)1	1		Tumgaon (NP)	3
1	2	1	1	1	Mahasamund (M + OG)	4
Raipur(100)	Mahasamund(55)	2	Mahasamund(55)	Mahasamund(55)	Pithora (NP)	5
Raipur(90)	Mahasamund(34)	1	Raipur(90)	Mahasamund(34)	Bagbahara (NP)	6

- VI

BANKING, 2009

Number of banks			Number of agricultural credit societies	Number of non-agricultural credit societies	Name of Town	Sr. No.
Nationalised Bank	Private Commercial Bank	Co-operative Bank				
6	7	8	9	10	2	1
2	0	2	2	0	Basna (NP)	1
3	0	3	3	3	Saraipali (NP)	2
0	0	1	1	0	Tumgaon (NP)	3
10	3	3	81	5	Mahasamund (M + OG)	4
2	0	1	2	0	Pithora (NP)	5
2	0	2	1	0	Bagbahara (NP)	6

**STATEMENT
CIVIC AND OTHER AMENITIES**

Sr. No.	Class and name of town	Name of the slum	Is it notified	No. of house-holds (approximate)	Population of the Slum (approximate)	Paved roads (in kms.)	System of drainage			
							Open	Closed	Both (Open & Closed)	Nil
1	2	3	4	5	6	7	8	9	10	11
1	IV,Basna (NP)	Ward No. 6	No	148	586	1	OD	-	-	-
2		Rani Durga Bai Ward No. 11	No	179	735	3	OD	-	-	-
3		Ambedakar Ward No 5	No	123	517	2	OD	-	-	-
4		Gurughasidas Ward No. 4	No	134	598	2	OD	-	-	-
5	III,Saraipali (NP)	Dr. Bheemrao Ambedakar Ward	Yes	418	1594	1.4	OD	-	-	-
6		Mahatma Gandhi Ward	Yes	409	1782	3.45	OD	-	-	-
7		Lal Bahadur Shastri Ward	Yes	507	2208	2.7	OD	-	-	-
8		Maharani Laxmibai Ward	Yes	257	1312	2.6	OD	-	-	-
9		Rani Durgawati Ward	Yes	293	1115	3.2	OD	-	-	-
10	II,Mahasamund	Ward No. 9 Gurudawara Ushapal Gali	No	45	525	0.4	OD	-	-	-
11	(M + OG)	Ward No. Wednar School Ke Pichhe	No	94	470	0.5	OD	-	-	-
12		Ward No. 9 Sri Ram Pathshala Ke Pass	No	125	545	0.45	OD	-	-	-
13		Ward No. 8 Paterapali Road	No	110	490	0.35	OD	-	-	-
14		Ward No. 8 Patel Para	No	80	430	0.3	OD	-	-	-
15		Ward No 10 Purana Machhali Market	No	72	370	0.65	OD	-	-	-
16		Ward No. 8 Laldari Para	No	140	630	0.65	OD	-	-	-
17		Ward No. 8 Satnami Para	No	134	670	0.65	OD	-	-	-
18		Ward No 10 Ram Tokij Ke Pass	No	130	570	0.4	OD	-	-	-
19		Ward No. 7 Auto Colony	No	175	760	0.4	OD	-	-	-
20		Ward 10 Purana Mandi Ke Pass	No	80	340	0.51	OD	-	-	-
21		Ward No 6 Rohit Patel Gali	No	140	600	0.48	OD	-	-	-
22		Ward 12 Machhali Society Ke Pass	No	120	495	0.45	OD	-	-	-
23		Ward 12 Shiv Mandir Ke Pass	No	84	390	0.8	OD	-	-	-
24		Ward No 12 Shitala Mandir Ke Bazoo	No	140	620	0.55	OD	-	-	-
25		Ward No Thirtyn Gond Para	No	90	425	0.35	OD	-	-	-
26		Ward No 16 Dewara Para	No	90	535	0.4	OD	-	-	-
27		Ward No 10 Dewar Dera	No	120	530	0.3	OD	-	-	-
28		Ward No 5 Bambe Gali	No	120	470	0.38	OD	-	-	-
29		Ward 1 Railway Line Nahar Kinare	No	110	490	0	OD	-	-	-
30		Ward 1 Bitowa Talkies Ke Pichhe	No	140	720	1.5	OD	-	-	-
31		Ward 1 Purana Chir Ghar Railway Line	No	160	725	0.8	OD	-	-	-
32		Ward 1 Rajendra Ghar Ke Pichhe	No	130	615	0.45	OD	-	-	-

**- VII
IN SLUM, 2009**

Number of latrines				Communi- nity	No. of tap points/ public hydrants installed for supply of protected water	Electricity (Number of connections)			Class and name of town	Sr. No.
Private						Domestic	Road lighting (points)	Others		
Pit System	Flush/ Pour Flush (Water borne)	Service	Others	16	17	18	19	20	2	1
0	107	0	41	0	21	107	17	4	IV,Basna (NP)	1
0	75	0	1	0	19	135	35	44		2
0	56	0	1	0	20	76	42	47		3
0	78	0	0	0	37	105	32	23		4
0	0	0	0	0	15	110	22	70	III,Saraipali (NP)	5
0	21	0	0	0	19	99	28	78		6
0	27	0	0	0	13	120	31	91		7
0	35	0	0	1	31	124	20	75		8
0	35	0	0	1	15	105	41	78		9
0	31	0	0	0	29	38	6	0	II,Mahasamund (M + OG)	10
0	63	0	0	0	25	70	12	0		11
0	105	0	0	0	30	105	9	0		12
0	34	0	0	0	5	56	14	0		13
0	38	0	0	0	5	45	10	0		14
0	48	0	0	0	15	58	15	0		15
0	80	0	0	0	20	112	25	0		16
0	45	0	0	0	17	110	15	0		17
0	80	0	0	0	21	98	20	0		18
0	65	0	0	0	15	125	6	0		19
0	45	0	0	0	22	68	12	0		20
0	45	0	0	0	10	120	10	0		21
0	0	0	0	0	12	108	4	0		22
0	35	0	0	0	6	55	9	0		23
0	80	0	0	0	20	120	15	0		24
0	55	0	0	0	6	40	11	0		25
0	42	0	0	0	14	55	7	0		26
0	40	0	0	0	14	68	7	0		27
0	75	0	0	0	10	85	6	0		28
0	0	0	0	0	20	75	30	0		29
0	53	0	0	0	25	117	20	0		30
0	40	0	0	0	5	98	5	0		31
0	65	0	0	0	10	116	13	0		32

Sr. No.	Class and name of town	Name of the slum	Is it notified	No. of house-holds (approximate)	Population of the Slum (approximate)	Paved roads (in kms.)	System of drainage			
							Open	Closed	Both (Open & Closed)	Nil
1	2	3	4	5	6	7	8	9	10	11
33	II, Mahasamund	Ward No 4 Badal Gali	No	155	790	0.28	OD	-	-	-
34	(M+OG)	Ward 4 Nurani Chowk Ke Samane	No	200	950	0.65	OD	-	-	-
35		Ward No 6 Kishan Yadav Gali	No	135	630	0.48	OD	-	-	-
36		Ward No. 4 Atal Aawas Ke Pass	No	160	780	0.55	OD	-	-	-
37		Ward No. Nayapara	No	170	795	0.45	OD	-	-	-
38		Ward No 5 Ambedkar School Ke Pichhe	No	110	490	0.65	OD	-	-	-
39		Ward No 5 Masjid Ke Pichhe Gali	No	165	780	0.6	OD	-	-	-
40		Ward No 6 Sharab Bhatthi Ke Bazoo	No	160	720	0.45	OD	-	-	-
41		Ward No 17 Barph Factory Nahar Ke Neechhe	No	190	890	0.45	OD	-	-	-
42		Ward No 6 Sirpanch Dewar Dera	No	180	850	0.4	OD	-	-	-
43		Ward No 7 Beldar Para	No	160	675	0.5	OD	-	-	-
44		Ward No. 7 Chhipiya Para	No	115	510	0.85	OD	-	-	-
45		Ward No 4 Bajrang Chowk	No	175	860	0.45	OD	-	-	-
46		Ward No 18 Bhanoo Panter Ghar Ke Pass	No	135	580	0.4	OD	-	-	-
47		Ward No 16 Badped Pass	No	160	790	0.6	OD	-	-	-
48		Ward 21 Bhalaser Road	No	120	480	0.6	OD	-	-	-
49		Ward 21 Dewar Para	No	110	500	0.2	OD	-	-	-
50		Ward 21 Kumhar Para	No	250	1100	0.65	OD	-	-	-
51		Ward No 20 Gudru Talab Par	No	160	700	0.6	OD	-	-	-
52		Ward No 18 Sweepar Colony	No	65	300	0.3	OD	-	-	-
53		Ward No 18 Kueharpara School Ke Pass	No	130	550	0.6	OD	-	-	-
54		Ward 18 Kumhar Para	No	180	735	0.6	OD	-	-	-
55		Ward 17 Saraswati Rice Mil Ke Pass	No	190	890	0.6	OD	-	-	-
56		Ward 17 Dulari Patel Ghar Ke Pass	No	180	770	0.6	OD	-	-	-
57		Ward No 16 Oriya Para	No	65	280	0.4	OD	-	-	-
58		Ward No 21 Oriya Para	No	86	375	0.5	OD	-	-	-
59	V, Pithora (NP)	Ravan Bhatth Para	No	25	107	0.5	OD	-	-	-
60		Amraiyya Para	No	25	115	2.5	OD	-	-	-
61		Dewar Para	No	15	60	0	OD	-	-	-
62		Amraiyya Para	No	75	200	0.5	OD	-	-	-
63		Ram Nagar Para	No	50	233	0.3	OD	-	-	-

VILLAGE AND TOWN DIRECTORY

Number of latrines				Commu- nity	No. of tap points/ public hydrants installed for supply of protected water	Electricity (Number of connections)			Class and name of town	Sr. No.
Private						Domestic	Road lighting (points)	Others		
Pit System	Flush/ Pour Flush (Water borne)	Service	Others							
12	13	14	15	16	17	18	19	20	2	1
0	35	0	0	0	20	80	4	0	II,Mahasamund (M.Corp+OG)	33
0	59	0	0	0	10	110	3	0		34
0	65	0	0	0	11	105	9	0		35
0	46	0	0	1	5	95	22	0		36
0	85	0	0	0	25	145	20	0		37
0	65	0	0	0	20	85	6	0		38
0	70	0	0	0	16	98	4	0		39
0	48	0	0	0	15	120	22	0		40
0	80	0	0	0	4	120	15	0		41
0	55	0	0	0	7	98	15	0		42
0	95	0	0	0	20	120	9	0		43
0	45	0	0	0	15	65	14	0		44
0	74	0	0	0	25	130	15	0		45
0	60	0	0	0	4	95	15	0		46
0	55	0	0	0	6	95	14	0		47
0	75	0	0	0	4	90	12	0		48
0	30	0	0	0	3	60	5	0		49
0	45	0	0	0	13	130	20	0		50
0	40	0	0	0	9	110	13	0		51
0	40	0	0	0	6	50	8	0		52
0	70	0	0	0	4	105	6	0		53
0	80	0	0	0	11	120	24	0		54
0	55	0	0	0	15	95	14	0		55
0	45	0	0	0	7	110	15	0		56
0	35	0	0	0	12	30	15	0		57
0	12	0	0	0	3	48	5	0		58
5	25	0	0	1	19	25	15	0	V,Pithora (NP)	59
15	25	0	1	1	20	25	15	0		60
0	5	0	0	0	25	15	5	0		61
4	100	0	0	0	50	75	70	0		62
5	10	0	0	1	15	50	20	0		63

Sr. No.	Class and name of town	Name of the slum	Is it notified	No. of households (approximate)	Population of the Slum (approximate)	Paved roads (in kms.)	System of drainage			
							Open	Closed	Both (Open & Closed)	Nil
1	2	3	4	5	6	7	8	9	10	11
64	V,Pithora (NP)	Ravan Bhatha Para	No	150	211	2.5		-	BD	-
65		Kumhar Para	No	35	105	2.5	OD	-	-	-
66	IV,Bagbahara (NP)	Singalapara, Dabarapara (G.B.No. 23)	No	105	480	0.1	OD	-	-	-
67		Bhanpur (Block No. 1)	No	138	552	0.7	OD	-	-	-
68		Potarpara (Ganana Block No 31)	No	90	450	0.7	OD	-	-	-
69		Mandipara, Ravanbhathapara (G.B.No. 32)	No	98	392	0.2	OD	-	-	-
70		Bhusapara (Ganana Block No 32)	No	126	504	0.6	OD	-	-	-
71		Fulwaripara (Ganana Block O. 29)	No	130	480	0.3	OD	-	-	-
72		Fulwaripara (Ganana Block No. 28)	No	90	450	0.2	OD	-	-	-
73		Tendulotha, Satanamipara (G.B. No. 27)	No	98	392	0.1	OD	-	-	-
74		Bazarpara, Tendulotha (G.B. No. 26)	No	110	550	0.6	OD	-	-	-
75		Bazarpara (Ganana Block No 25)	No	80	438	0.2	OD	-	-	-
76		Dabarapara (Ganana Block No. 24)	No	80	400	0.2	OD	-	-	-
77		Nawagaon (Ganana Block No 22)	No	103	412	0.5	OD	-	-	-
78		Achanakpara, Purana Petrole (G.B. No21)	No	160	640	0.8	OD	-	-	-
79		Mochipara (Ganana Block No 20)	No	157	628	0.2	OD	-	-	-
80		Biranapara (Ganana Block No. 19)	No	135	540	0.3	OD	-	-	-
81		Karra Para (Ganana Block No. 16)	No	140	620	1.5	OD	-	-	-
82		Lalpur (Ganana Block No. 15)	No	145	580	0.4	OD	-	-	-
83		Lalpur (Ganana Block No. 14)	No	115	575	0.3	OD	-	-	-
84		Oriyapara, Bhusapara (G Block No. 10)	No	127	508	1.1	OD	-	-	-
85		Dhangadipara (Ganana Block No. 9)	No	120	600	0.4	OD	-	-	-
86		Vyapari Talab (Ganana Block No 4)	No	120	480	0.3	OD	-	-	-
87		Daihanibhatha (Ganana Block No. 34)	No	105	525	0.3	OD	-	-	-
88		Dhagadipara, Sheetalapara (Block No. 8)	No	152	630	0.1	OD	-	-	-

VILLAGE AND TOWN DIRECTORY

Number of latrines				Commu- nity	No. of tap points/ public hydrants installed for supply of protected water	Electricity (Number of connections)			Class and name of town	Sr. No.				
Private						Domestic	Road lighting (points)	Others						
Pit System	Flush/ Pour Flush (Water borne)	Service	Others	12	13	14	15	16	17	18	19	20	2	1
8	115	0	0	0	50	150	100	0						64
7	50	0	0	0	30	35	15	0						65
0	5	0	9	0	22	51	8	0	IV, Bagbahara (NP)					66
0	14	0	31	0	25	103	30	1						67
0	10	0	16	0	42	66	5	0						68
0	15	0	12	0	33	82	13	0						69
0	18	0	7	0	52	61	7	0						70
0	11	0	4	0	49	71	5	0						71
0	23	0	28	0	35	55	4	0						72
0	12	0	6	0	18	34	6	1						73
0	17	0	27	0	29	110	14	0						74
0	14	0	6	1	1	39	43	4						75
0	11	0	18	0	49	80	10	0						76
0	4	0	8	0	27	80	10	0						77
0	19	0	7	0	38	20	6	0						78
0	20	0	25	0	47	18	4	0						79
0	14	0	5	0	134	133	13	0						80
0	28	0	9	16	90	130	15	0						81
0	12	0	17	0	34	81	39	0						82
0	19	0	46	0	32	75	24	1						83
0	12	0	19	1	58	36	15	1						84
0	21	0	41	0	66	29	22	1						85
0	13	0	15	0	30	34	7	0						86
0	25	0	21	0	60	105	22	0						87
0	23	0	15	0	65	51	4	1						88

APPENDIX TO TOWN DIRECTORY
TOWN SHOWING THEIR OUTGROWTHSWITH POPULATION

Serial Number	Name of the town with location code	Population of core town	Name of Outgrowth	Population of Outgrowth
1	2	3	4	5
1	Mahasamund (M) (802045)	53783	1- Machewa (OG) (Part)	630



2011

Directorate of Census Operations, Chhattisgarh
Govind Sarang Parisar, 3rd Floor
New Rajendra Nagar, Raipur - 492006
www.censusindia.gov.in

